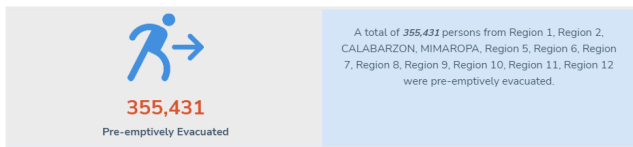


PRE-EMPTIVE EVACUATION



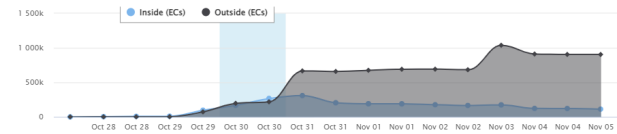
AFFECTED POPULATION



STATUS OF EVACUATION



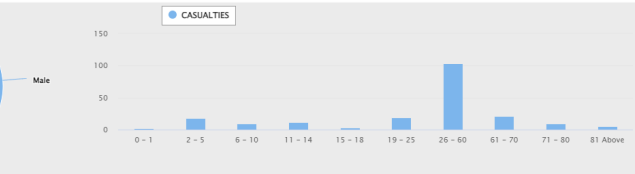
DISPLACEMENT TREND



CASUALTIES



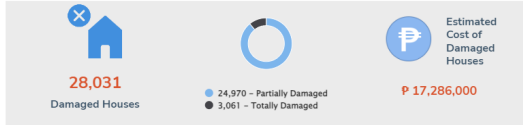
BREAKDOWN OF CASUALTIES PER SEX AND AGE GROUP



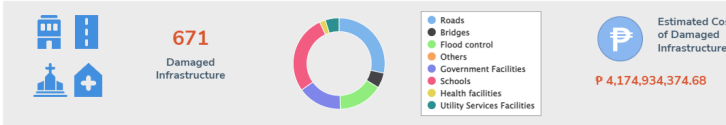
RELATED INCIDENTS




DAMAGED HOUSES




DAMAGE TO INFRASTRUCTURE



DAMAGE TO AGRICULTURE



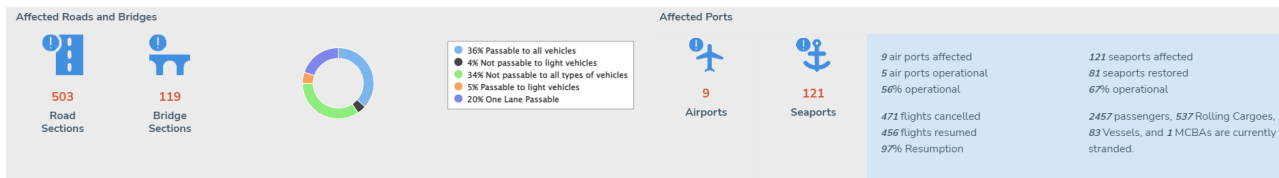
OTHER DAMAGED ASSETS



STATE OF CALAMITY



STATUS OF LIFELINES



Power



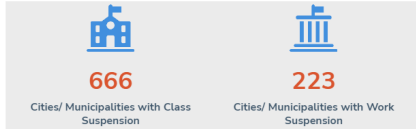
Water Supply



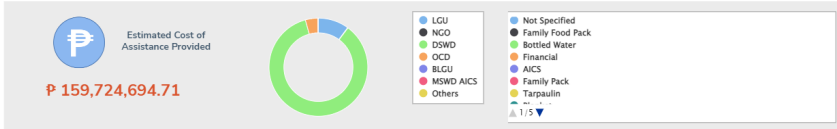
Communication Lines



SUSPENSION OF CLASS AND WORK



ASSISTANCE PROVIDED





REPUBLIC OF THE PHILIPPINES
NATIONAL DISASTER RISK REDUCTION AND MANAGEMENT COUNCIL

National Disaster Risk Reduction and Management Center, Camp Aguinaldo, Quezon City, Philippines

Situational Report for TC PAENG (2022)

SitRep No. 16 for STS PAENG (2022)

November 05, 2022 08:00 am

25 October 2022

- 10:00 PM: The Low-Pressure Area (LPA) was estimated at 990 km east of Eastern Visayas.

26 October 2022

- 8:00 AM: The LPA has developed into Tropical Depression (TD) "PAENG". The center of Tropical Depression "PAENG" was estimated at 965 km East of Eastern Visayas with maximum sustained winds of 45 km/h near the center, gustiness of up to 55 km/h, and a central pressure of 1004 hPa.

27 October 2022

- 5:00 AM: PAENG slightly intensified while moving west-northwestward over the Philippines Sea.

TCWS No. 1 was hoisted in the northern portion of Eastern Samar and the eastern portion of Northern Samar.

- 11:00 AM: TD PAENG further intensified into Tropical Storm (TS) with maximum sustained winds of 65 km/h near the center, gustiness of up to 80 km/h, and a central pressure of 998 hPa while moving West southwestward at 10 km/h.

TCWS No. 1 was raised in Catanduanes, the eastern portion of Albay, and the eastern portion of Sorsogon, Eastern Samar, Northern Samar, and Samar.

- 5:00 PM: TD "PAENG" maintained its strength while moving slowly southwestward. The center of Tropical Storm "PAENG" was estimated based on all available data at 510 km East of Borongan City, Eastern Samar with maximum sustained winds of 65 km/h near the center, gustiness of up to 80 km/h, and a central pressure of 996 hPa.

TCWS No. 1 was hoisted in the eastern portion of Camarines Sur, Catanduanes, Albay, Sorsogon, and Masbate including Ticao Island, Burias Island, Eastern Samar, Northern Samar, Samar, Biliran, and the northern portion of Leyte.

- 11:00 PM: "PAENG" continued to maintain its strength and slowly moved Westward. The center of Tropical Storm "PAENG" was estimated based on all available data at 485 km East of Borongan City, Eastern Samar with maximum sustained winds of 65 km/h near the center, gustiness of up to 80 km/h, and a central pressure of 996 hPa.

TCWS No. 1 was hoisted in Catanduanes, Albay, Sorsogon, Masbate including Ticao and Burias Islands, Camarines Sur, the eastern portion of Romblon, Marinduque, Camarines Norte, Polillo Islands, and the southern portion of mainland Quezon, and Eastern Samar, Northern Samar, Samar, Biliran, and the northern portion of Leyte.

28 October 2022

- 5:00 AM: "PAENG" slightly intensifies while moving West Northwestward over the Philippine Sea. The center of Tropical Storm "PAENG" was estimated based on all available data at 410 km East of Borongan City, Eastern Samar with Maximum sustained winds of 75 km/h near the center, gustiness of up to 90 km/h, and a central pressure of 992 hPa.

TCWS No. 2 was hoisted in Catanduanes, Albay, Sorsogon, and the eastern portion of Camarines Sur (Caramoan, Garchitorena, Presentacion, Lagonoy, Goa, San Jose, Tigaon, Iriga City, Saglay, Buhi), Northern Samar and the Northern

portion of Eastern Samar.

TCWS No. 1 was hoisted in Masbate including Ticao and Burias Islands, Camarines Norte, the rest of Camarines Sur, Romblon, Marinduque, Quezon including Pollilo Islands, Laguna, and Rizal, Samar, the rest of Eastern Samar, Biliran, Leyte, Southern Leyte, and the northern portion of Cebu.

-2:00 PM: "PAENG" continues to maintain its strength while moving closer to the EASTERN SAMAR-Northern Samar area.

-5:00 PM: "PAENG" slightly intensifies as it moves west-northwestward towards the Northern Samar-Sorsogon-Albay area with maximum sustained winds of 85 km/h near the center and gustiness of up to 105 km/h, and a central pressure of 990 hPa.

TCWS No. 2 was raised over Catanduanes, Albay, Sorsogon, Masbate including Ticao Island and Burias Islands, Camarines Sur, Camarines Norte, Marinduque, Quezon including Pollilo Islands, the southern portion of Aurora, the southeastern portion of Nueva Ecija, Laguna, Batangas, Cavite, Metro Manila, Rizal, Bulacan, the eastern portion of Pampanga, the northern and central portions of Oriental Mindoro, Romblon, Northern Samar, Eastern Samar, Samar, Biliran, and the northern portion of Leyte.

TCWS No. 1 was raised over Nueva Vizcaya, Quirino, the central and southern portions of Isabela, Ifugao, Benguet, Mountain Province, the southern portion of Ilocos Sur, La Union, Bataan, Tarlac, Zambales, Pangasinan, the rest of Aurora, the rest of Pampanga, Occidental Mindoro including Lubang Islands, the rest of Oriental Mindoro, Calamian Islands, Cuyo Islands, the rest of Nueva Ecija, Southern Leyte, Cebu including Bantayan and Camotes Islands, Bohol, Negros Occidental, Negros Oriental, Guimaras, Aklan, Antique, Capiz, Iloilo, Siquijor, the rest of Leyte, Dinagat Islands, Surigao del Norte including Siargao and Bucas Grande Islands, the northern portion of Surigao del Sur, Agusan del Norte, the northeastern portion of Agusan del Sur (Sibagat), Camiguin, and the eastern portion of Misamis Oriental.

- 8:00 PM: "PAENG" continues to move West Northwestward towards the Albay-Sorsogon area with maximum sustained winds of 85 km/h near the center, gustiness of up to 105 km/h, and a central pressure of 990 hPa.

- 11:00 PM: "PAENG" maintains its strength as it continues to approach the Lagonoy Gulf Area with maximum sustained winds of 85 km/h near the center, gustiness of up to 105 km/h, and a central pressure of 990 hPa.

TCWS No. 2 was raised over Catanduanes, Albay, Sorsogon, Masbate including Ticao and Burias Islands, Camarines Sur, Camarines Norte, Marinduque, Quezon including Pollilo Islands, Laguna, Batangas, Cavite, Metro Manila, Rizal, Bulacan, the southern portion of Aurora, the central and southern portions of Nueva, the central and southern portions of Tarlac, Pampanga, Bataan, the central and southern portions of Zambales, the northern and central portions of Oriental Mindoro, the northern and central portions of Occidental Mindoro including Lubang Islands, Romblon, Northern Samar, Eastern Samar, Samar, Biliran, and the northern portion of Leyte.

TCWS No. 1 was raised over Nueva Vizcaya, Quirino, the central and southern portions of Isabela, Ifugao, Benguet, Mountain Province, the southern portion of Ilocos Sur, La Union, Bataan, Tarlac, Zambales, Pangasinan, the rest of Aurora, the rest of Pampanga, Occidental Mindoro including Lubang Islands, the rest of Oriental Mindoro, Calamian Islands, Cuyo Islands, the rest of Nueva Ecija, Southern Leyte, Cebu including Bantayan and Camotes Islands, Bohol, Negros Occidental, Negros Oriental, Guimaras, Aklan, Antique, Capiz, Iloilo, Siquijor, the rest of Leyte, Dinagat Islands, Surigao del Norte including Siargao and Bucas Grande Islands, the northern portion of Surigao del Sur, Agusan del Norte, the northeastern portion of Agusan del Sur (Sibagat), Camiguin, and the eastern portion of Misamis Oriental.

- 11:00 PM: "PAENG" reached a severe tropical storm category with maximum sustained winds of 95 km/h near the center and gustiness of up to 130 km/h and is now offshore of Virac, Catanduanes.

29 October 2022

- 1:10 AM "PAENG" made its 1st landfall over Virac, Catanduanes

- 1:40 AM: "PAENG" made its 2nd landfall over Caramoan, Camarines Sur

- 2:00 AM: TCWS No. 3 was raised over Catanduanes, Camarines Norte, the northern portion of Camarines Sur, and the extreme eastern portion of Quezon.

TCWS No. 2 was raised over Albay, Sorsogon, Masbate including Ticao and Burias Islands, the rest of Camarines Sur,

Marinduque, the rest of Quezon including Pollilo Islands, Laguna, Batangas, Cavite, Metro Manila, Rizal, Bulacan, the southern portion of Aurora, the central and southern portions of Nueva Ecija, the central and southern portions of Pampanga, Bataan, the central and southern portions of Zambales, the northern and central portions of Oriental Mindoro, the northern and central portions of Occidental Mindoro including Lubang Islands, Romblon, Northern Samar, the northern portion of Eastern Samar, and the northern portion of Samar.

TCWS No. 1 was raised over the central and southern portions of Isabela, Nueva Vizcaya, Quirino, Benguet, Ifugao, Mountain Province, the southern portion of Ilocos Sur, La Union, the rest of Aurora, the rest of Nueva Ecija, the rest of Zambales, Pangasinan, the rest of Tarlac, the rest of Oriental Mindoro, the rest of Occidental Mindoro, the northern portion of including Calamian and Cuyo Islands, the rest of Samar, the rest of Eastern Samar, Biliran, Leyte, Southern Leyte, Cebu including Bantayan and Camotes Islands, Bohol, Negros Occidental, Negros Oriental, Guimaras, Aklan, Antique, Capiz, Iloilo, Siquijor, the rest of Leyte, Dinagat Islands, Surigao del Norte including Siargao and Bucas Grande Islands, the northern portion of Surigao del Sur, Agusan del Norte, the northeastern portion of Agusan del Sur, Camiguin, and Misamis Oriental.

- 5:00 AM: "PAENG" crosses the southern tip of Catanduanes and makes landfall in Camarines Sur with maximum sustained winds of 95 km/h near the center and gustiness of up to 160 km/h.

- 6:00 AM: STS "PAENG" made its 3rd landfall over Buenavista, Quezon.

- 8:00 AM: "PAENG" has crossed the Bondoc Peninsula in Southern Quezon with maximum sustained winds of 95 km/h near the center, gustiness of up to 160 km/h, and central pressure of 985 hPa.

TCWS No. 3 was issued over Camarines Norte, the western portion of Camarines Sur, Marinduque, Quezon including Pollilo Islands, Laguna, Batangas, Cavite, Metro Manila, and Rizal.

TCWS No. 2 was issued over Catanduanes, Albay, the western portion of Sorsogon, the western portion of Masbate including Buriyas Island, the southern portion of Aurora, Bulacan, Pampanga, Bataan, Tarlac, Zambales, Nueva Ecija, Pangasinan, the rest of Camarines Sur, Romblon, Oriental Mindoro, and Occidental Mindoro including Lubang Islands.

TCWS No. 1 issued over Isabela, Nueva Vizcaya, Quirino, Kalinga, Ifugao, Mountain Province, Benguet, Ilocos Sur, La Union, the rest of Aurora, the rest of Sorsogon, the rest of Masbate including Ticao Island, and the northern portion of Palawan including Calamian and Cuyo Islands, Northern Samar, Samar, Eastern Samar, Biliran, Leyte, Southern Leyte, Cebu including Bantayan and Camotes Islands, Bohol, Negros Occidental, Negros Oriental, Guimaras, Aklan, Antique, Capiz, and Iloilo.

- 8:40 AM: STS "PAENG" made its 4th landfall over Sta. Cruz, Marinduque.

- 11:00 AM: "PAENG" maintains its strength while moving over the northern portion of Marinduque.

- 1:40 PM: STS "PAENG" made its 5th landfall in Sariaya, Quezon

- 2:00 PM: "PAENG" begins to move west-northwestward and is about to make landfall in the vicinity of San Juan, Batangas.

- 5:00 PM: "PAENG" maintains its strength while moving over San Pablo City, Laguna.

- 8:00 PM: "PAENG" maintains its strength while traversing the northern portion of Cavite.

- 10:00 PM: "PAENG" made its 6th landfall in Baliuag, Bulacan.

- 11:00 PM: STS "PAENG" maintains its strength while traversing the northern portion of Cavite.

TCWS No. 3 was issued over the central and southern portions of Zambales, Bataan, the southern portion of Bulacan, the western portion of Pampanga, Metro Manila, the southwestern portion of Quezon, Laguna, Batangas, Cavite, Rizal, the northwestern portion of Occidental Mindoro including Lubang Islands, the northwestern portion of Oriental Mindoro.

TCWS No. 2 issued over Pangasinan, the southern portion of Aurora, Tarlac, Nueva Ecija, the rest of Bulacan, the rest of Pampanga, the rest of Zambales, the central portion of Oriental Mindoro, the central portion of Mindoro, Marinduque, the northern portion of Romblon, the western and central portions of Camarines Norte, the western portion of Camarines Sur, and the rest of Quezon including Pollilo Islands.

TCWS No. 1 issued over La Union, Kalinga, Abra, Benguet, Ifugao, Ilocos Sur, Mountain Province, Isabela, Nueva Vizcaya, Quirino, the rest of Aurora, Catanduanes, Albay, Sorsogon, Masbate including Ticao and Burias Islands, the rest of Romblon, the rest of Camarines Sur, the rest of Camarines Norte, the rest of Occidental Mindoro, the rest of Oriental Mindoro, and the northern portion of Palawan including Calamian and Cuyo Islands, the western portion of Northern Samar, the northwestern portion of Samar, the northwestern portion of Leyte, the northern portion of Biliran, the extreme northern portion of Cebu including Bantayan Islands, the northern portion of Negros Occidental, Guimaras, Capiz, Iloilo, Aklan, and Antique.

30 October 2022

- 2:00 AM: "PAENG" weakens into a Tropical Storm and is about to exit the landmass of Luzon. It has maximum sustained winds of 85 km/h near the center, gustiness of up to 140 km/h, and a central pressure of 990 hPa.

TCWS No. 3 is lifted. Meanwhile, TCWS No. 2 is still raised over Pangasinan, La Union, the southern portion of Ilocos Sur, Benguet, the western and southern portions of Nueva Vizcaya, the southern portion of Aurora, Nueva Ecija, Zambales, Tarlac, Pampanga, Bulacan, Bataan, Metro Manila, the northeastern and western portions of Laguna, the northwestern portion of Batangas, Rizal, Cavite, and the northern portion of mainland Quezon.

TCWS No. 1 is raised over Cagayan including Babuyan Islands, Isabela, Quirino, the rest of Nueva Vizcaya, Apayao, Kalinga, Abra, Ifugao, Mountain Province, Ilocos Norte, the rest of Ilocos Sur, the rest of Aurora, the rest of Batangas, the rest of Quezon including Polillo Islands, the rest of Laguna, Marinduque, Occidental Mindoro including Lubang Islands, Oriental Mindoro, Calamian Islands, Romblon, Camarines Norte, Camarines Sur, the western portion of Albay, Burias Island, and Caluya Islands.

- 5:00 AM: TS "PAENG" is now over the West Philippine Sea with maximum sustained winds of 85 km/h near the center, gustiness of up to 105 km/h, and a central pressure of 990 hPa.

- 11:00 AM: "PAENG" continues to move west-northwest over the West Philippine Sea.

- 5:00 PM: "PAENG" moves west-southwestward while maintaining its strength.

TCWS No. 2 is now lifted. Meanwhile, TCWS No. 1 still raised over Cagayan including Babuyan Islands, Isabela, Quirino, Nueva Vizcaya, Apayao, Abra, Kalinga, Mountain Province, Ifugao, Benguet, Ilocos Norte, Ilocos Sur, La Union, Pangasinan, Aurora, Bulacan, Nueva Ecija, Tarlac, Pampanga, Bataan, Zambales, Metro Manila, the western and central portions of Batangas, Cavite, Laguna, Rizal, the northwestern portion of Oriental Mindoro, the northwestern portion of Occidental Mindoro including Lubang Islands, and the northern portion of Quezon.

- 11:00 PM: "PAENG" continues to maintain its strength while moving east southeastward.

TCWS was raised over Cagayan, Isabela, Quirino, Nueva Vizcaya, Apayao, Abra, Kalinga, Mountain Province, Ifugao, Benguet, Ilocos Norte, Ilocos Sur, La Union, Pangasinan, Aurora, Bulacan, Nueva Ecija, Tarlac, Pampanga, Bataan, Zambales, Metro Manila, the western and central portions of Batangas, Cavite, Laguna, Rizal, the northwestern portion of Oriental Mindoro, the northwestern portion of Occidental Mindoro including Lubang Islands, and the northern portion of Quezon.

31 October 2022

- 5:00 AM: TS "PAENG" is now moving towards the northwestern limit of the Philippine Area of Responsibility (PAR) with maximum sustained winds of 85 km/h near the center, gustiness of up to 105 km/h, and central pressure of 990 hPa.

TCWS No. 1 is still raised over Ilocos Norte, Ilocos Sur, La Union, Pangasinan, Apayao, Kalinga, Abra, Mountain Province, Ifugao, Benguet, Nueva Vizcaya, the western portion of Cagayan, the western portion of Isabela, the northwestern portion of Quirino, the northern, western, and southern portions of Nueva Ecija, Pampanga, Bataan, Tarlac, Zambales, and the western portion of Bulacan.

- 11:00 AM: "PAENG" re-intensifies into a Severe Tropical Storm while moving over the West Philippine Sea.

- 12:10 PM: "PAENG" exited the Philippine Area of Responsibility at 12:10 PM today.

- 5:00 PM: "PAENG" intensifies further as it continues to move over the West Philippine Sea.

TCWS No. 1 is still raised over Abra, the western portion of Benguet, the southern portion of Ilocos Norte, Ilocos Sur, La

Union, the central and western portions of Pangasinan, the central and western portions of Tarlac, and the northern and central portions Zambales.

- 11:00 PM: "PAENG" continues to move further away from the country.

All TWCS were lifted.

NDRRMC Response Cluster Essential Elements of Information

As of 04 November 2022, 11:50 PM



Food and Non-Food Items

Cost of Humanitarian Assistance

PhP 202,266,293.59

worth of food and non-food items were provided by the DSWD, OCD and LGUs

Standby Stockpiles

PhP 1,108,121,565.95

worth of food and non-food item stockpiles from DSWD and OCD

Standby Funds

PhP 509,622,386.26

QRF standby funds from DSWD and OCD



Camp Coordination and Camp Management and Internally Displaced Persons Protection

Evacuation Centers Currently Being Used

662

in Regions NCR, I, II, III, CALABARZON, MIMAROPA, V, VI, VII, VIII, IX, X, XI, XII, Caraga, and BARMM.

Displaced Persons Inside Evacuation Centers

27,943 families or 115,143 persons

in Regions NCR, CAR, I, II, III, CALABARZON, MIMAROPA, V, VI, VII, VIII, IX, XII, Caraga, and BARMM

Displaced Persons Outside Evacuation Centers

232,272 families or 1,082,032 persons

in Regions CAR, I, II, III, CALABARZON, VI, IX, XII, and BARMM



Logistics

Transportation Assets Deployed

65

from DSWD, WFP

Debris Clearing Equipment Deployed

671

from BFP and DPWH

Assets on Standby

4,965

of which 1,105 are transportation assets and 3,860 are clearing equipment



Search, Rescue, and Retrieval

SRR Teams Deployed

1,083

from AFP, BFP, PCG, and PNP, MMDA, DAVAO-DRG, and READI BARMM

SRR Assets Deployed

828

from AFP, BFP and PCG

Rescued Individuals

7,355



Emergency Telecommunications

Deployed Emergency Telecommunications Equipment

440

from DICT and OCD

Available and Deployable Emergency Telecommunications Equipment

1093

from DICT, OCD, and PNP



Law and Order

Visibility Patrols in Evacuated Areas

751

Visibility Patrols in Commercial Districts/Areas

5,024

Police Assistance Desks Established at Occupied Evacuation Centers

697

Education



Schools Currently Being Used as ECs

470

in Regions NCR, II, III, IV-A, IV-B, V, VI, VII, VIII, and BARMM

Classrooms Currently Being Used as ECs

1,504

in Regions NCR, II, III, IV-A, IV-B, V, VI, VII, VIII, and BARMM



Health

Augmented Medical Logistics

PhP16,870,571.31

worth of assorted drugs and medicines, medical supplies, hygiene kits and other commodities.

Prepositioned Medical Logistics

PhP104,717,392.78

worth of assorted drugs and medicines, medical supplies, and other commodities



Shelter

Shelter Grade Tarpaulins

3,000

to be provided to affected families in Region XII and BARMM.

RELATED INCIDENTS

The following incidents were reported in some areas of Region 1, Region 2, Region 3, CALABARZON, MIMAROPA, Region 5, Region 6, Region 7, Region 8, Region 9, Region 12, CARAGA, BARMM.

REGI ON	Falle n/up root ed tree	Stro ng wind	Fire I ncid ent (o the rs)	Flooded Areas			High tide	Gale Forc e	Land slide (Rai n-Ind uced)	Soil Eros ion	Colla psed Stru cture	Topp led E lectri cal Post	Marit ime I ncid ent	Stor m Surge	Soil erosi on	Soil Mov ement	Roa dslip	Scou red and Dam aged Appro ach Slab	Grou nd Crack	Stro ng W inds and Big Wav es	Big wave s	Dro wnin g
				Flood ed	Subs ided	Rece ding																
Total	44	1	1	339	784	194	2	2	131	1	1	4	2	11	2	1	2	1	1	4	1	3
Regi on 1	10	1	1	1	27	0	2	2	0	0	0	0	0	0	0	0	0	0	0	0	0	0
Regi on 2	0	0	0	2	101	172	0	0	3	1	0	0	0	0	0	0	0	0	0	0	0	0
Regi on 3	0	0	0	125	25	9	0	0	0	0	0	0	0	0	0	0	0	0	0	0	0	0
CAL ABA RZO N	29	0	0	27	57	0	0	0	13	0	1	4	0	0	0	0	0	0	0	0	0	0
MIM ARO PA	3	0	0	0	104	0	0	0	7	0	0	0	1	0	0	0	0	0	0	0	0	0
Regi on 5	0	0	0	0	173	0	0	0	11	0	0	0	0	0	0	0	0	0	0	0	0	0
Regi on 6	2	0	0	124	170	5	0	0	48	0	0	0	1	10	1	0	0	0	0	0	0	0
Regi on 7	0	0	0	12	15	0	0	0	23	0	0	0	0	0	0	1	0	0	0	0	0	0
Regi on 8	0	0	0	11	7	1	0	0	18	0	0	0	0	0	1	0	2	1	0	0	0	0
Regi on 9	0	0	0	0	84	3	0	0	4	0	0	0	0	0	0	0	0	0	1	0	0	0
Regi on 12	0	0	0	12	1	1	0	0	0	0	0	0	0	0	0	0	0	0	0	4	1	3
CAR AGA	0	0	0	3	17	1	0	0	1	0	0	0	0	0	0	0	0	0	0	0	0	0
BAR MM	0	0	0	22	3	2	0	0	3	0	0	0	0	1	0	0	0	0	0	0	0	0

AFFECTED POPULATION

A total of 1,209,456 families or 4,230,460 persons were affected. Of which, 27,965 families or 111,910 persons were served inside 1,038 ECs and 326,277 families or 904,528 persons were served outside ECs:

Affected Regions	AFFECTED			INSIDE ECs			OUTSIDE ECs	
	Brgy	Families	Persons	No. of ECs	Families	Persons	Families	Persons
TOTAL	9,274	1,209,456	4,230,460	1,038	27,965	111,910	326,277	904,528
Region 1	145	1,167	4,178	3	79	302	7	22
Region 2	686	73,619	276,667	56	1,473	5,250	1,478	5,132
Region 3	370	112,405	375,458	57	1,048	3,633	167	1,212
CALABARZON	1,956	177,899	713,982	124	10,506	42,028	91,590	384,860
MIMAROPA	592	18,023	66,323	1	52	220	0	0
Region 5	1,458	69,668	269,616	1	2	10	0	0
Region 6	2,342	366,085	1,384,686	546	10,208	38,665	24,043	92,881
Region 7	18	405	1,699	13	102	321	6	39
Region 8	479	93,616	351,831	41	460	1,736	134	518
Region 9	84	15,984	79,636	0	0	0	0	0

Affected Regions	AFFECTED			INSIDE ECs			OUTSIDE ECs	
	Brgy	Families	Persons	No. of ECs	Families	Persons	Families	Persons
Region 10	49	1,355	6,104	0	0	0	0	0
Region 11	3	85	352	1	70	277	0	0
Region 12	162	46,563	202,492	0	150	750	600	2,907
CARAGA	48	1,362	4,817	3	134	550	30	148
BARMM	443	211,343	418,753	183	3,452	17,260	208,171	416,618
CAR	298	11,010	36,715	1	25	125	51	191
NCR	141	8,867	37,151	8	204	783	0	0

CASUALTIES

A total of 155 dead, 129 injured, and 34 missing persons were reported:

REGION	CONFIRMED			FOR VALIDATION			TOTAL REPORTED		
	dead	injured	missing	dead	injured	missing	dead	injured	missing
TOTAL	121	78	27	34	51	7	155	129	34
Region 2	0	0	0	2	0	0	2	0	0
Region 3	2	4	0	0	7	0	2	11	0
CALABARZON	20	9	0	14	21	4	34	30	4
MIMAROPA	0	5	0	3	0	1	3	5	1
Region 5	0	0	0	2	17	0	2	17	0
Region 6	32	0	9	1	1	1	33	1	10
Region 7	0	0	0	2	0	0	2	0	0
Region 8	0	12	0	5	4	1	5	16	1
Region 9	0	0	0	4	1	0	4	1	0
Region 12	3	2	0	1	0	0	4	2	0
BARMM	63	40	17	0	0	0	63	40	17
CAR	1	6	1	0	0	0	1	6	1

ROADS AND BRIDGES

A total of 503 road sections and 119 bridges were affected. Below is the current status of affected road sections and bridges:

	NOT PASSABLE		PASSABLE (previously reported as not passable and/or one lane passable)	
	ROADS	BRIDGES	ROADS	BRIDGES
GRAND TOTAL	146	93	357	26
Region 1	0	0	1	0
Region 2	66	71	22	8
Region 3	2	0	7	1
CALABARZON	4	1	51	0
MIMAROPA	0	0	16	0
Region 5	0	0	68	1
Region 6	58	12	20	5
Region 7	2	0	0	0
Region 8	0	1	31	2
Region 12	4	3	12	6
CARAGA	0	0	1	0
BARMM	0	5	1	3
CAR	10	0	127	0

POWER

A total of 359 cities/municipalities were affected. Below is the current status of power supply:

REGION	NO. OF CITIES/ MUNICIPALITIES	
	INTERRUPTED	RESTORED
GRAND TOTAL	107	252
Region 1	46	23
Region 2	15	3
Region 3	4	35
CALABARZON	19	76
MIMAROPA	0	45
Region 5	1	29
Region 6	16	4
Region 7	0	5
Region 8	6	29
Region 12	0	2
BARMM	0	1

WATER SUPPLY

A total of 27 cities/municipalities were affected. Below is the current status of water supply:

REGION	NO. OF CITIES/ MUNICIPALITIES	
	INTERRUPTED	RESTORED
GRAND TOTAL	11	16
Region 3	1	4
CALABARZON	4	8
MIMAROPA	2	2
Region 5	0	1
Region 6	2	0
Region 7	1	0
Region 8	1	0
BARMM	0	1

COMMUNICATION LINES

A total of 47 cities/municipalities were affected. Below is the current status of communication lines:

Region	No of Areas	
	Without Communication	Restored Communication Lines
GRAND TOTAL	38	9
MIMAROPA	2	6
Region 5	0	1
Region 8	36	2

STATUS OF AIRPORTS

A total of 9 airports were affected. Below is the current status of affected airports:

REGION	NO. OF AIRPORTS	
	NON-OPERATIONAL	OPERATIONAL
GRAND TOTAL	0	9
MIMAROPA	0	2
Region 8	0	4
Region 10	0	1
CARAGA	0	1
BARMM	0	1

STATUS OF FLIGHTS

A total of 412 domestic flights and 59 international flights were cancelled. Below is the current status of flights:

REGION	NO. OF CITIES/ MUNICIPALITIES			
	CANCELLED		RESUMED	
	DOMESTIC	INTERNATIONAL	DOMESTIC	INTERNATIONAL
GRAND TOTAL	15	0	397	59
Region 3	0	0	8	8
MIMAROPA	0	0	8	0
Region 5	0	0	53	0
Region 6	9	0	0	0
Region 8	6	0	1	0
NCR	0	0	327	51

STATUS OF SEAPORTS

A total of 121 seaports were affected. Below is the current status of affected seaports:

REGION	NO. OF SEAPORTS	
	NON-OPERATIONAL	OPERATIONAL (previously reported as non-operational)
GRAND TOTAL	40	81
CALABARZON	0	13
MIMAROPA	2	38
Region 5	0	13
Region 6	6	8
Region 7	26	0
Region 8	3	1
Region 9	1	0
Region 10	0	3
Region 11	2	0
CARAGA	0	4
NCR	0	1

STRANDED PASSENGERS, ROLLING CARGOES, VESSELS, MBCAS

Below is the current number of stranded passengers, rolling cargoes, vessels, and motorbancas:

REGION	NO. OF STRANDED			
	PASSENGER	ROLLING CARGOES	VESSELS	MOTORBANCAS
GRAND TOTAL	2,457	537	83	1
Region 7	2,300	537	83	1
NCR	157	0	0	0

DAMAGED HOUSES

A total of 28,031 damaged houses are reported in Region 1, Region 2, Region 3, CALABARZON, MIMAROPA, Region 5, Region 6, Region 7, Region 8, Region 9, Region 10, Region 11, Region 12, CARAGA, BARMM, CAR.

REGION	PARTIALLY	TOTALLY	TOTAL	AMOUNT (PHP)
GRAND TOTAL	24,970	3,061	28,031	17,286,000
Region 1	420	17	437	0
Region 2	54	28	82	0
Region 3	382	67	449	0
CALABARZON	6,080	683	6,763	0

MIMAROPA	2,144	132	2,276	0
Region 5	3,295	242	3,537	0
Region 6	8,817	722	9,539	0
Region 7	39	11	50	0
Region 8	710	273	983	0
Region 9	157	148	305	11,145,000
Region 10	669	95	764	6,141,000
Region 11	24	3	27	0
Region 12	1,431	409	1,840	0
CARAGA	17	14	31	0
BARMM	125	190	315	0
CAR	606	27	633	0

DAMAGE TO AGRICULTURE (2)

Department of Agriculture

REGION	NO. OF FARMERS/ FISHERFOLK AFFECTED	AFFECTED CROP AREA (HA)			NUMBER OF DAMAGED INFRASTRUCTURE, MACHINERIES, EQUIPMENT			PRODUCTION LOSS IN VOLUME (MT)	PRODUCTION LOSS / COST OF DAMAGE IN VALUE (PHP)
		WITH NO CHANCE OF RECOVERY (TOTALLY DAMAGED)	WITH CHANCE OF RECOVERY (PARTIALLY DAMAGED)	TOTAL	TOTALLY DAMAGED	PARTIALLY DAMAGED	TOTAL		
GRAND TOTAL	81,866	19,270.31	61,270.265	80,722.865	67	132	5,806	119,532.912775	2,788,475,244.205
Region 3	13,860	2,514.5	18,268.305	20,782.805	0	0	0	25,089.842775	430,795,256.025
CALABARZON	10,111	2,476.31	6,131.44	8,597.44	0	0	0	24,082.89	726,119,476.09
MIMAROPA	7,615	847.23	6,630.49	7,477.72	0	0	0	13,970.62	294,535,911.17
Region 5	29,736	9,036.1	13,568.03	22,604.13	0	0	0	40,934.8	924,124,008.65
Region 6	13,930	4,251.61	14,338.2	18,589.81	1	4	5,610	14,766.41	376,239,751.66
Region 9	2	0	0	196	0	0	0	0	2,360,000
Region 10	8	2.65	0.75	0	66	128	196	0	1,354,500
BARMM	34	33	0	33	0	0	0	0	2,220,000
CAR	6,570	108.91	2,333.05	2,441.96	0	0	0	688.35	30,726,340.61

National Irrigation Administration

REGION	NUMBER OF DAMAGED INFRASTRUCTURE		TOTAL	COST OF DAMAGE
	TOTALLY DAMAGED	PARTIALLY DAMAGED		
GRAND TOTAL	0	13	35,465,013	38,970,000
Region 2	0	0	35,465,000	35,465,000
Region 5	0	13	13	3,505,000

DAMAGE TO INFRASTRUCTURE

The estimated cost of damage to infrastructure amounting to Php 4,174,934,374.68 was reported in Region 1, Region 2, Region 3, CALABARZON, MIMAROPA, Region 5, Region 6, Region 7, Region 10, Region 11, Region 12, CAR.

REGION	NUMBER OF DAMAGED INFRASTRUCTURE	COST OF DAMAGE (PHP)
GRAND TOTAL	671	4,174,934,374.68

Region 1	15	63,200,000
Region 2	0	101,228,327.5
Region 3	21	54,700,000
CALABARZON	111	1,243,670,800
MIMAROPA	191	794,207,400
Region 5	180	793,374,689.99
Region 6	27	661,675
Region 7	64	277,000,000
Region 10	5	110,050,000
Region 11	1	0
Region 12	1	0
CAR	55	736,841,482.19

OTHER DAMAGED ASSETS

The estimated cost of damage to other assets amounting to Php 1,000,000 was reported in Region 5, Region 6, Region 7, Region 12, BARMM, CAR.

REGION	CLASSIFICATION	COST OF DAMAGE (PHP)
GRAND TOTAL		1,000,000
Region 5	Electronics	1,000,000
Region 6	Toilets	0
	Handwashing facilities	0
	Educational Materials	0
	Furniture	0
	Electronics	0
Region 7	Furniture	0
	Educational Materials	0
	Electronics	0
Region 12	Fishing Boats	0
	Fishing Boats	0
BARMM	Vehicles	0
	Draft Animals	0
CAR	Furniture	0
	Educational Materials	0
	Electronics	0

SUSPENSION OF CLASSES AND WORK

Classes and work were suspended in the following regions:

REGION	No of cities/municipalities	
	CLASSES	WORK
GRAND TOTAL	666	223
Region 1	3	0
Region 2	10	2
Region 3	47	1
CALABARZON	142	44
MIMAROPA	43	24
Region 5	87	68
Region 6	77	15
Region 7	77	0
Region 8	75	33
Region 9	5	28
Region 10	12	0

Region 12	24	0
CARAGA	9	7
BARMM	37	1
CAR	1	0
NCR	17	0

DECLARATION OF STATE OF CALAMITY

A total of 520 cities/municipalities were declared under the State of Calamity. Below is the number of SOCs issued:

REGION	NO. OF SOCs ISSUED			
	REGIONAL	PROVINCIAL	CITY/ MUNICIPALITY	BARANGAY
GRAND TOTAL	4	5	15	0
Region 2	0	0	3	0
CALABARZON	1	2	0	0
MIMAROPA	0	0	3	0
Region 5	1	2	0	0
Region 6	1	0	0	0
Region 9	0	0	2	0
Region 12	0	0	3	0
BARMM	1	1	4	0

PRE-EMPTIVE EVACUATION

A total of 100,701 families or 355,431 persons were pre-emptively evacuated:

REGION	No of Families	No. of Persons
GRAND TOTAL	100,701	355,431
Region 1	230	735
Region 2	765	2,459
CALABARZON	4,499	16,239
MIMAROPA	8,058	30,156
Region 5	508	1,887
Region 6	76,261	265,079
Region 7	116	455
Region 8	10,039	37,701
Region 9	34	21
Region 10	33	145
Region 11	50	191
Region 12	108	363

ASSISTANCE PROVIDED

The following assistance were provided to Region 1, Region 2, Region 3, CALABARZON, MIMAROPA, Region 5, Region 6, Region 7, Region 8, Region 9, Region 10, CARAGA, CAR, NCR.

	QTY	UNIT	AMOUNT (PHP)
GRAND TOTAL	209,517.34	0	159,724,694.71
Not Specified	0	0	257,825
Family Food Pack	174,148	0	114,566,576.46
Bottled Water	2,115	0	25,539
Financial	1,024	0	10,947,439
AICS	844	0	2,609,000
Family Pack	210	0	2,351,416.2
Tarpaulin	30	0	139,500

Blanket	500	0	123,240
Malong	120	0	23,888
Hygiene kit	3,910	0	4,470,247.5
Sleeping Kit	6,467	0	2,772,006.26
Megaphone	5	0	18,375
for verification	0	0	13,823,820.8
Food and Non Food Items	0	0	511,290
Food	16,794.5	0	604,155
Fuel	1,763.84	0	148,895
Family Kit	639	0	3,794,717.03
Kitchen Kit	10	0	13,487.7
Community Kitchen	2	0	16,168
Hot Meal	0	0	545,637
Modular Tent	30	0	135,600
Hot Meals	304	0	96,600
Hot Meals and Malong	28	0	8,624
FFPs, Hygiene Kits, Malongs, Modular Tents, and Laminated Sacks for 73 Families	0	0	433,059
Kitchen Set	254	0	192,532
Shelter Repair Kit	79	0	327,407.6
Food and NFIs	0	0	97,179
Family Tent	1	0	19,050
Relief Assistance	0	0	279,020.16
Assistance to Individuals in Crisis Situation (AICS)-Totally Damaged House	8	0	80,000
Assistance to Individuals in Crisis Situation (AICS)-Partially Damaged House	27	0	242,000
Assistance to Individuals in Crisis Situation (AICS)- Dead	1	0	10,000
Assistance to Individuals in Crisis Situation (AICS)-Injured	2	0	10,000
Assistance to Individuals in Crisis Situation (AICS) - Cash	1	0	10,000
Hot meals	200	0	20,400

RELATED INCIDENTS as of (November 05, 2022 08:00)

REGION PROVINCE CITY/ MUNICIPALITY BARANGAY		TYPE OF INCIDENT	DATE OF OCCURENCE	TIME OF OCCURENCE	DESCRIPTION	ACTIONS TAKEN	REMARKS	STATUS (for flooded areas)
GRAND TOTAL	1,532							
REGION 1	44							
LA UNION	12							
Pugo	8							
Ambalite		Fallen/uprooted tree	30 October 2022	07:30 am	Responded to an uprooted tree	Conduct clearing operation	Passable as of 1130H, 10/30/2022	
Ambangonan		Fallen/uprooted tree	30 October 2022	07:45 am	Responded to a call of a fallen tree that obstructed the barangay road	Conduct clearing operation	Cleared as of 0900H 10/30/2022	
Maoasoas Sur		Fallen/uprooted tree	30 October 2022	08:00 am	Obstructed the Brgy. road	Brgy. Official, LUELCO and MDRRMO was informed, road clear and remove debris	Cleared as of 1000H 10/30/2022	
Tavora Proper		Fallen/uprooted tree	30 October 2022	08:30 am	Obstructed the Brgy. road	Brgy. Official, LUELCO and MDRRMO was informed, road clear and remove debris	Cleared as of 1000H 10/30/2022	
Palina		Fallen/uprooted tree	30 October 2022	03:00 pm	Fallen tree at Palina, Pugo	MDRRMO Pugo conducted clearing operation	Cleared as of 2000H	
Ambalite		Fallen/uprooted tree	30 October 2022	06:30 pm	Fallen tree at Ambalite, Pugo	MDRRMO Pugo conducted clearing operation	Cleared as of 1530H 10/30/2022	
Ambangonan		Fallen/uprooted tree	30 October 2022	06:30 pm	Fallen tree at Ambangonan, Pugo	MDRRMO Pugo conducted clearing operation	Cleared as of 2000H	
Duplas		Fire Incident (others)	30 October 2022	11:30 pm	1 Mahogany tree along National Road was caught on fire after a live wire continuously sticking to the tree due to strong/gusty winds.	BFP, MDRRMO, and LUELCO responded	Declared FIRE OUT at around 12mn (10-31-2022) LUELCO personnel inspected the affected powerline and cut the lines for safety purposes as of 0830H, 10-31-2022 powerlines are not yet restored	
San Fernando	3							
Lingsat		Fallen/uprooted tree	30 October 2022	03:23 pm	Fallen Tree at Lingsat, San Fernando City	CDRRMO responded with brgy. officials	Cleared as of 1723H	

REGION PROVINCE CITY/ MUNICIPALITY BARANGAY		TYPE OF INCIDENT	DATE OF OCCURENCE	TIME OF OCCURENCE	DESCRIPTION	ACTIONS TAKEN	REMARKS	STATUS (for flooded areas)
Sevilla		Fallen/uprooted tree	30 October 2022	03:58 pm	Fallen Tree at Sevilla, San Fernando City	CDRRMO responded	Pruning scheduled 10/31/2022	
Poro		Strong wind	29 October 2022	10:19 pm	6 damaged banca along coastal area at Poro due to strong winds	CDRRMO informed City Agriculture for possible assessment		
Rosario	1							
Palina		Fallen/uprooted tree	31 October 2022	03:00 am	Causing obstruction affecting powerline post.	MDRRMO Responded. The response team immediately cleared the affected road and secure the area by providing barricades	Due to high tide	
PANGASINAN	32							
Lingayen	17							
Pangapisan Sur (Zone 1 & 2)		Flooded Areas	29 October 2022	06:42 pm	1 ft	Conduct strict monitoring	Due to high tide	Subsided
Pangapisan North Lingayen Baywalk Areas		Flooded Areas	29 October 2022	07:00 pm	2 ft	Conduct strict monitoring	Due to high tide	Subsided
Pangapisan North (Aplaya)		Flooded Areas	29 October 2022	07:00 pm	2.5ft	Conduct strict monitoring and Pre-emptive evacuation of affected families	Due to high tide	Subsided
Poblacion (Baywalk Area)		Flooded Areas	29 October 2022	07:00 pm	2 ft	Conduct strict monitoring and Pre-emptive evacuation of affected families	Due to high tide	Subsided
Poblacion (Alvear II)		Flooded Areas	29 October 2022	07:00 pm	2 ft	Conduct strict monitoring and Pre-emptive evacuation of affected families	Due to high tide	Subsided
Maniboc (Baywalk Area)		Flooded Areas	29 October 2022	07:00 pm	2 ft	Conduct strict monitoring and Pre-emptive evacuation of affected families	Due to high tide	Subsided
Maniboc (Casulming)		Flooded Areas	29 October 2022	07:00 pm	2 ft	Conduct strict monitoring and Pre-emptive evacuation of affected families	Due to high tide	Subsided
Libsong East (Baywalk Area)		Flooded Areas	29 October 2022	07:00 pm	2 ft	Conduct strict monitoring and Pre-emptive evacuation of affected families	Due to high tide	Subsided
Libsong East (Aliguas)		Flooded Areas	29 October 2022	07:00 pm	2 ft	Conduct strict monitoring and Pre-emptive evacuation of affected families	Due to high tide	Subsided

REGION PROVINCE CITY/ MUNICIPALITY BARANGAY		TYPE OF INCIDENT	DATE OF OCCURENCE	TIME OF OCCURENCE	DESCRIPTION	ACTIONS TAKEN	REMARKS	STATUS (for flooded areas)
Libsong West (Baywalk Area)		Flooded Areas	29 October 2022	07:00 pm	2 ft	Conduct strict monitoring and Pre-emptive evacuation of affected families	Due to high tide	Subsided
Namolan (Sitio Tuktok)		Flooded Areas	29 October 2022	07:00 pm	2 ft	Conduct strict monitoring	Due to high tide	Subsided
Maniboc Casulming II		Flooded Areas	29 October 2022	10:30 pm	2 ft	Pre-emptive evacuation of affected families	Due to high tide	Subsided
Maniboc Salvacion Baybay St.		Flooded Areas	29 October 2022	10:30 pm	2 ft	Pre-emptive evacuation of affected families	Due to high tide	Subsided
Tumbar Purok 4 & 7		Flooded Areas	29 October 2022	10:50 pm	2 ft	Pre-emptive evacuation of affected families	Due to high tide	Subsided
Sabangan Sitio Sagur		Flooded Areas	29 October 2022	10:50 pm	2 ft	Pre-emptive evacuation of affected families	Due to high tide	Subsided
Tonton		Flooded Areas	30 October 2022	12:30 pm	2 ft	Conduct strict monitoring and Pre-emptive evacuation of affected families	Due to high tide	Subsided
Libsong East		Flooded Areas	30 October 2022	05:00 am	4 ft	Conduct strict monitoring and Pre-emptive evacuation of affected families	Due to high tide	Subsided
San Fabian	3							
Nibaliw Narvarte		Flooded Areas	29 October 2022		0.5 meters			Subsided
Nibaliw Magliba		Flooded Areas	29 October 2022					Subsided
Nibaliw Vidal Shoreine		Flooded Areas	29 October 2022					Subsided
Sual	2							
Sitio Punta		Flooded Areas	29 October 2022					Subsided
Poblacion		Flooded Areas	29 October 2022					Subsided
Binmaley	5							
Buenlag		Flooded Areas	30 October 2022		10 Inches			Subsided
Sabangan		Flooded Areas	30 October 2022		5 Inches			Subsided
Canaoalan		Flooded Areas	30 October 2022		12 Inches			Subsided
Linoc		Flooded Areas	30 October 2022		10 Inches			Subsided
Gayaman		Flooded Areas	30 October 2022		5 Inches			Subsided
Agno	3							
Boboy		Flooded Areas	31 October 2022	11:30 pm				Flooded

REGION PROVINCE CITY/ MUNICIPALITY BARANGAY		TYPE OF INCIDENT	DATE OF OCCURENCE	TIME OF OCCURENCE	DESCRIPTION	ACTIONS TAKEN	REMARKS	STATUS (for flooded areas)
Boboy		High tide	01 November 2022	12:00 am	4-6 meter height with 16-20 meters from sea to shore	Pre-emptive evacuation along coastal areas		
Aloleng		High tide	01 November 2022	12:00 am	4-6 meter height with 16-20 meters from sea to shore	Pre-emptive evacuation along coastal areas		
Bani	2							
		Gale Force					Strong Gale Force along coastal areas of Sitio Olanen, Dacap Sur, Bani	
		Gale Force					Strong Gale Force along coastal areas of Sitio Olanen, Dacap Sur, Banix`	
REGION 2	279							
CAGAYAN	161							
Abulug	3							
Sirit		Flooded Areas	30 October 2022	04:00 pm			Agricultural lands/ farm lands	Receding
Camayun		Flooded Areas	30 October 2022	09:00 pm			Agricultural lands/ farm lands	Receding
Siguiran		Flooded Areas	30 October 2022	09:00 pm			Agricultural lands/ farm lands	Receding
Alcala	15							
Pagbangkerun		Flooded Areas	30 October 2022	11:00 am			Residential	Subsided
Damurog		Flooded Areas	30 October 2022	11:00 am			Residential	Subsided
Pared		Flooded Areas	30 October 2022	11:00 am			Residential	Subsided
Afusing Bato		Flooded Areas	30 October 2022	11:00 am			Residential	Subsided
Tamban		Flooded Areas	30 October 2022	11:00 am			Residential	Subsided
Malalatan		Flooded Areas	30 October 2022	11:00 am			Residential	Subsided
Baybayog		Flooded Areas	30 October 2022	11:00 am			Residential	Subsided
Tupang		Flooded Areas	31 October 2022	04:30 am			Residential	Subsided
Centro Sur		Flooded Areas	31 October 2022	04:00 pm				Subsided
Jurisdiccion		Flooded Areas	31 October 2022	04:00 pm				Subsided
Baculod		Flooded Areas	31 October 2022	04:00 pm				Subsided
Masin		Flooded Areas	31 October 2022	04:00 pm				Subsided
Carallangan		Flooded Areas	31 October 2022	04:00 pm				Subsided
Piggatan		Flooded Areas	31 October 2022	04:00 pm				Subsided
Afusing Daga		Flooded Areas	31 October 2022	04:00 pm				Subsided

REGION PROVINCE CITY/ MUNICIPALITY BARANGAY		TYPE OF INCIDENT	DATE OF OCCURENCE	TIME OF OCCURENCE	DESCRIPTION	ACTIONS TAKEN	REMARKS	STATUS (for flooded areas)
Allacapan	1							
Capanikian Sur		Flooded Areas	30 October 2022	03:00 pm	Knee deep		Residential	Receding
Amulung	6							
Dafunganay		Flooded Areas	30 October 2022	08:00 am			Residential	Receding
Baquit		Flooded Areas	30 October 2022	04:00 pm			Residential	Receding
Bauan		Flooded Areas	30 October 2022	04:00 pm			Residential	Receding
Palacu		Flooded Areas	30 October 2022	04:00 pm			Residential	Receding
Goaran		Flooded Areas	30 October 2022	04:00 pm			Residential	Receding
Aguirit		Flooded Areas	30 October 2022	04:00 pm			Residential	Receding
Aparri	10							
Centro 1		Flooded Areas	30 October 2022	12:00 pm	above ankle level			Receding
Bisagu		Flooded Areas	30 October 2022	08:30 am	ankle level			Receding
Centro 2		Flooded Areas	30 October 2022	08:30 am	ankle level			Receding
Centro 10		Flooded Areas	30 October 2022	08:30 am	ankle level			Receding
Gaddang		Flooded Areas	30 October 2022	09:30 am	Below Knee Level			Receding
Macanaya		Flooded Areas	30 October 2022	09:00 am	Below Knee Level			Receding
Maura		Flooded Areas	30 October 2022	08:30 am	ankle level			Receding
Minanga		Flooded Areas	30 October 2022	09:30 am	Below Knee Level			Receding
Sanja		Flooded Areas	30 October 2022	08:30 am	ankle level			Receding
Toran		Flooded Areas	30 October 2022	10:00 am	above knee and hips level			Receding
Ballesteros	10							
Cabaritan East		Flooded Areas	29 October 2022	09:00 am				Receding
Cabaritan West		Flooded Areas	29 October 2022	09:00 am				Receding
Fugu		Flooded Areas	29 October 2022	09:00 am				Receding
Cabuluan East		Flooded Areas	29 October 2022	09:00 am				Receding
Cabayu		Flooded Areas	29 October 2022	09:00 am				Receding
Centro East		Flooded Areas	29 October 2022	09:00 am				Receding
Zitanga		Flooded Areas	29 October 2022	09:00 am				Receding
Mabuttal East		Flooded Areas	29 October 2022	09:00 am				Receding
Sta Cruz		Flooded Areas	29 October 2022	09:00 am				Receding
Nararagan		Flooded Areas	29 October 2022	09:00 am				Receding
Buguey	3							
Dalaya		Flooded Areas	31 October 2022		Knee Level			Receding
Balza		Flooded Areas	01 November 2022	08:30 pm	Knee Level			Receding

REGION PROVINCE CITY/ MUNICIPALITY BARANGAY		TYPE OF INCIDENT	DATE OF OCCURENCE	TIME OF OCCURENCE	DESCRIPTION	ACTIONS TAKEN	REMARKS	STATUS (for flooded areas)
Quinawegan		Flooded Areas	01 November 2022	08:30 pm	Knee Level			Receding
Camalaniugan	15							
Dacal- la Fugu		Flooded Areas	30 October 2022	11:45 am				Receding
Centro Norte		Flooded Areas	30 October 2022	11:45 am				Receding
Centro Sur		Flooded Areas	30 October 2022	11:45 am				Subsided
Gen E Batalla		Flooded Areas	30 October 2022	11:45 am				Subsided
Dugo		Flooded Areas	30 October 2022	11:45 am				Receding
Bulala		Flooded Areas	30 October 2022	11:45 am				Subsided
F. Tuazon		Flooded Areas	31 October 2022	09:00 am			Residential	Subsided
Agusi		Flooded Areas	31 October 2022	09:00 am			Residential	Subsided
Sapping		Flooded Areas	31 October 2022	09:00 am			Residential	Subsided
Alilinu		Flooded Areas	31 October 2022	09:00 am			Residential	Subsided
Catotoran Sur		Flooded Areas	31 October 2022	09:00 am			Residential	Subsided
Jurisdiccion		Flooded Areas	30 October 2022	11:45 am				Subsided
J Dela Cruz		Flooded Areas	31 October 2022	09:00 am			Residential	Subsided
Tagum		Flooded Areas	30 October 2022	11:45 am				Subsided
Catotoran Norte		Flooded Areas	30 October 2022	11:45 am				Subsided
Enrile	15							
Villa Maria		Flooded Areas	29 October 2022				Agricultural lands	Receding
San Jose		Flooded Areas	29 October 2022				Agricultural lands	Receding
Brgy IV		Flooded Areas	29 October 2022				Agricultural lands	Receding
San Roque		Flooded Areas	29 October 2022				Agricultural lands	Receding
Brgy II		Flooded Areas	29 October 2022				Agricultural lands	Receding
Magalalag East		Flooded Areas	30 October 2022	01:00 pm				Subsided
Magalalag West		Flooded Areas	30 October 2022	01:00 pm				Subsided
Lanna		Flooded Areas	30 October 2022	01:00 pm				Receding
Batu		Flooded Areas	30 October 2022		10-15 feet		Residential/ agricultural lands	Subsided
Alibago		Flooded Areas	30 October 2022		10-15 feet		Residential/ agricultural lands	Subsided
Marracuru		Flooded Areas	30 October 2022		10-15 feet		Residential/ agricultural lands	Subsided
Inga		Flooded Areas	30 October 2022		10-15 feet		Residential/ agricultural lands	Subsided
Lemu Norte		Flooded Areas	30 October 2022		10-15 feet		Residential/ agricultural lands	Subsided

REGION PROVINCE CITY/ MUNICIPALITY BARANGAY		TYPE OF INCIDENT	DATE OF OCCURENCE	TIME OF OCCURENCE	DESCRIPTION	ACTIONS TAKEN	REMARKS	STATUS (for flooded areas)
Lemu Sur		Flooded Areas	30 October 2022		10-15 feet		Residential/ agricultural lands	Subsided
Divisoria		Flooded Areas	30 October 2022		10-15 feet		Residential/ agricultural lands	Subsided
Gattaran	6							
Centro Sur		Flooded Areas	30 October 2022	08:00 am	6-8 feet		Residential	Receding
Cullit		Flooded Areas	01 November 2022	09:00 pm				Subsided
Centro Norte		Flooded Areas	30 October 2022	03:00 pm	knee level		Residential	Subsided
Fugu		Flooded Areas	30 October 2022	03:00 pm	knee level		Agricultural lands	Receding
Casicallan Sur		Flooded Areas	30 October 2022	03:00 pm	knee level		Residential	Subsided
Takiki		Flooded Areas	30 October 2022	03:00 pm	knee level		Agricultural Lands	Subsided
Iguig	10							
San Isidro		Flooded Areas	31 October 2022	04:00 pm				Subsided
Malabbac		Flooded Areas	31 October 2022	04:00 pm				Subsided
Baculud		Flooded Areas	31 October 2022	04:00 pm				Subsided
Bayo		Flooded Areas	31 October 2022	04:00 pm				Subsided
Redondo		Flooded Areas	31 October 2022	04:00 pm				Subsided
Salamague		Flooded Areas	31 October 2022	04:00 pm				Subsided
San Lorenzo		Flooded Areas	31 October 2022	04:00 pm				Subsided
Sta. Teresa		Flooded Areas	31 October 2022	04:00 pm				Subsided
Gammad		Flooded Areas	31 October 2022	04:00 pm				Subsided
Sta. Rosa		Flooded Areas	31 October 2022	04:00 pm				Subsided
Lal-lo	14							
Dappat Centro		Flooded Areas	30 October 2022	01:00 pm	Knee level			Receding
San Jose		Flooded Areas	30 October 2022	03:00 pm	Knee level		Residential	Receding
Maxingal		Flooded Areas	30 October 2022	03:00 pm	Knee Level		Residential	Receding
Jurisdiction		Flooded Areas	31 October 2022	10:00 am	Knee level		Residential	Subsided
Tucalana		Flooded Areas	31 October 2022	01:00 am	Ankle Level		Residential	Receding
San Antonio		Flooded Areas	31 October 2022	01:00 am	Knee-waist Level		Residential	Receding
Malanao		Flooded Areas	01 November 2022	11:30 pm	Ankle-Knee Level			Receding
Fabrica		Flooded Areas	01 November 2022	11:30 pm	Ankle Level			Subsided
Catugan		Flooded Areas	01 November 2022	11:30 pm	Knee level			Receding
Alaguia		Flooded Areas	01 November 2022	11:30 pm	Waist Level			Receding
San Lorenzo		Flooded Areas	01 November 2022	11:30 pm	Waist Level			Receding
Bagumbayan		Flooded Areas	01 November 2022	11:30 pm	Waist Level			Receding

REGION PROVINCE CITY/ MUNICIPALITY BARANGAY		TYPE OF INCIDENT	DATE OF OCCURENCE	TIME OF OCCURENCE	DESCRIPTION	ACTIONS TAKEN	REMARKS	STATUS (for flooded areas)
Lalafugan		Flooded Areas	01 November 2022	11:30 pm	Chest Level			Receding
San Antonio		Soil Erosion	01 November 2022		A 20 hectares of land was reportedly eroded. No reported casualty and affected houses.			
Lasam	8							
Minanga Sur		Flooded Areas	31 October 2022				Residential (Portions of Zone 3, 4, 5, 7)	Receding
Finugo Norte		Flooded Areas	31 October 2022				Residential (Portions of Zone 5,6)	Subsided
Malinta		Flooded Areas	31 October 2022				Residential (Portions of Zone 3)	Receding
Aggunetan		Flooded Areas	01 November 2022				Residential and Agricultural Land	Receding
Centro 1		Flooded Areas	01 November 2022				Residential	Subsided
Minanga Norte		Flooded Areas	01 November 2022				Residential and Agricultural Land	Receding
Callao Sur		Flooded Areas	01 November 2022				Agricultural Land	Receding
Callao Norte		Flooded Areas	01 November 2022				Agricultural Land	Receding
Piat	6							
Baug		Flooded Areas	30 October 2022	10:45 am			Agricultural lands/ farm lands	Receding
Maguiling		Flooded Areas	30 October 2022	10:45 am			Agricultural lands/ farm lands	Receding
Santa Barbara		Flooded Areas	30 October 2022	10:45 am			Agricultural lands/ farm lands	Receding
Aguib		Flooded Areas	30 October 2022	10:45 am			Agricultural lands/ farm lands	Receding
Dagayung		Flooded Areas	30 October 2022	10:45 am			Agricultural lands/ farm lands	Receding
Sicatna		Flooded Areas	30 October 2022	10:45 am			Agricultural lands/ farm lands	Receding
Rizal	2							
Balungcanag		Flooded Areas	30 October 2022	10:30 am			Agricultural lands/ farm lands	Receding
Batu		Flooded Areas	30 October 2022	04:50 pm			Residential	Receding
Santa Teresita	6							
Caniugan		Flooded Areas	30 October 2022	05:00 pm			Residential	Receding
Centro West		Flooded Areas	30 October 2022	05:00 pm			Residential	Receding
Mission		Flooded Areas	30 October 2022	05:00 pm			Residential	Receding
Simpatuyo		Flooded Areas	30 October 2022	05:00 pm			Residential	Receding

REGION PROVINCE CITY/ MUNICIPALITY BARANGAY		TYPE OF INCIDENT	DATE OF OCCURENCE	TIME OF OCCURENCE	DESCRIPTION	ACTIONS TAKEN	REMARKS	STATUS (for flooded areas)
Simbaluca		Flooded Areas	30 October 2022	05:00 pm			Residential	Receding
Massi		Flooded Areas	30 October 2022	05:00 pm			Residential	Receding
Santo Nino?(Faire)	1							
Areas along Chico River		Flooded Areas	30 October 2022	12:30 pm			Agricultural lands/ farm lands	Receding
Solana	18							
Andarayan North		Flooded Areas	29 October 2022	02:00 pm			Agricultural lands/ farm lands	Receding
Bangag		Flooded Areas	29 October 2022	02:00 pm			Agricultural lands/ farm lands	Receding
Iraga		Flooded Areas	29 October 2022	01:00 pm			Sitio Ipil (Residential) and Farmlands	Subsided
Basi East		Flooded Areas	30 October 2022				Residential	Flooded
Bauan East		Flooded Areas	30 October 2022				Residential	Subsided
Cadaanan		Flooded Areas	29 October 2022	02:00 pm			Agricultural lands	Subsided
Dassun		Flooded Areas	30 October 2022	02:00 pm			Residential	Flooded
Carilucud		Flooded Areas	29 October 2022	02:00 pm			Agricultural Lands	Subsided
Gadu		Flooded Areas	29 October 2022	02:00 pm			Agricultural Lands	Subsided
Gen. Balao		Flooded Areas	29 October 2022	02:00 pm			Agricultural Lands	Subsided
Lannig		Flooded Areas	29 October 2022	02:00 pm			Agricultural Lands	Subsided
Lingu		Flooded Areas	29 October 2022	02:00 pm			Agricultural Lands	Subsided
Maguirig		Flooded Areas	29 October 2022	02:00 pm			Agricultural Lands	Subsided
Padul		Flooded Areas	29 October 2022	02:00 pm			Agricultural Lands	Subsided
Parug-parog		Flooded Areas	29 October 2022	02:00 pm			Agricultural Lands	Subsided
Sampaguita		Flooded Areas	29 October 2022	02:00 pm			Agricultural Lands	Subsided
Maddarulug		Flooded Areas	29 October 2022	02:00 pm			Agricultural Lands	Subsided
Malalam Malacabibi		Flooded Areas	30 October 2022	02:00 pm			Residential	Receding
Tuao	1							
Mungo		Flooded Areas	30 October 2022	11:00 am				Receding
Tuguegarao	11							
Annafunan East		Flooded Areas	30 October 2022	10:30 am			Residential	Receding
Linao East		Flooded Areas	30 October 2022	10:30 am			Residential	Receding
Pallua Norte		Flooded Areas	30 October 2022	10:30 am			Residential	Receding
Centro 1		Flooded Areas	30 October 2022	09:50 am			Residential area	Receding
Centro 04		Flooded Areas	30 October 2022	09:50 am			Residential area	Receding
Centro 9		Flooded Areas	30 October 2022	09:50 am			Residential area	Receding

REGION PROVINCE CITY/ MUNICIPALITY BARANGAY		TYPE OF INCIDENT	DATE OF OCCURENCE	TIME OF OCCURENCE	DESCRIPTION	ACTIONS TAKEN	REMARKS	STATUS (for flooded areas)
Centro 10		Flooded Areas	30 October 2022	09:50 am			Residential area	Receding
Centro 11		Flooded Areas	30 October 2022	09:50 am			Residential area	Receding
Capatan		Flooded Areas	30 October 2022	09:50 am			Residential area	Receding
Gosi Norte		Flooded Areas	30 October 2022	09:50 am			Residential area	Receding
Gosi Sur		Flooded Areas	30 October 2022	09:50 am			Residential area	Receding
ISABELA	112							
Aurora	6							
Ballesteros		Flooded Areas	29 October 2022	10:00 am			Residential area	Receding
Nampicuan		Flooded Areas	30 October 2022	07:30 am			Residential area	Receding
Esperanza West		Flooded Areas	30 October 2022	07:30 am			Residential area	Receding
Sta Rita		Flooded Areas	30 October 2022	07:30 am			Residential area	Receding
San Pedro		Flooded Areas	30 October 2022	07:30 am			Residential area	Receding
San Pablo		Flooded Areas	30 October 2022	07:30 am			Residential area	Receding
Cabagan	8							
Pilig Abajo		Flooded Areas	30 October 2022	01:30 pm			Residential area	Subsided
Pilig Alto		Flooded Areas	30 October 2022	01:30 pm			Residential area	Subsided
Sauí		Flooded Areas	30 October 2022	01:30 pm			Residential area	Subsided
Aggub		Flooded Areas	30 October 2022	01:30 pm			Residential area	Subsided
San Juan		Flooded Areas	30 October 2022	01:30 pm			Residential area	Subsided
San Bernardo		Flooded Areas	30 October 2022	01:30 pm			Residential area	Subsided
Balasisg		Flooded Areas	30 October 2022	01:30 pm			Residential area	Subsided
Casibarag Norte		Flooded Areas	30 October 2022	01:30 pm			Residential area	Subsided
Cabatuan	6							
Tandul		Flooded Areas	29 October 2022	04:30 am			Residential and Farm Land	Receding
Namnama		Flooded Areas	29 October 2022	04:30 am			Residential	Receding
La paz		Flooded Areas	29 October 2022	04:30 am			Residential and Farm Land	Receding
Canan		Flooded Areas	29 October 2022	04:30 am			Residential and Farm Land	Receding
Culing Centro		Flooded Areas	29 October 2022	04:30 am			Residential and Farm Land	Receding
Nueva Era		Flooded Areas	29 October 2022	04:30 am			Residential and Farm Land	Receding
Delfin Albano?(Magsaysay)	11							
Quibal		Flooded Areas	30 October 2022	08:00 am			Portion	Receding
San Andres		Flooded Areas	30 October 2022	08:00 am			Portion	Receding

REGION PROVINCE CITY/ MUNICIPALITY BARANGAY		TYPE OF INCIDENT	DATE OF OCCURENCE	TIME OF OCCURENCE	DESCRIPTION	ACTIONS TAKEN	REMARKS	STATUS (for flooded areas)
Visitacion		Flooded Areas	30 October 2022	08:00 am			Portion	Receding
San Jose		Flooded Areas	30 October 2022	08:00 am			Portion	Receding
Ragan Sur		Flooded Areas	30 October 2022	08:00 am			Portion	Receding
Rizal		Flooded Areas	30 October 2022	08:00 am			Portion	Receding
San Patricio		Flooded Areas	30 October 2022	08:00 am			Portion	Receding
San Roque		Flooded Areas					Portion	Receding
San Rosario		Flooded Areas					Portion	Receding
San Nicolas		Flooded Areas					Portion	Receding
Aga		Flooded Areas					Portion	Receding
Quirino	1							
Vintar		Flooded Areas	30 October 2022	05:00 pm			Portion	Subsided
Ramon	10							
Ambatali		Flooded Areas	30 October 2022	01:00 pm			Purok 2; Residential	Subsided
Bugallon Norte		Flooded Areas	30 October 2022	01:00 pm			Purok 1,2 and 3; Residential	Subsided
Bugallon Proper		Flooded Areas	30 October 2022	01:00 pm			Purok 2 and 7; Residential	Subsided
Nagbacalan		Flooded Areas	30 October 2022	01:00 pm			Purok 1 and 4	Subsided
Oscariz		Flooded Areas	30 October 2022	01:00 pm			Purok 7; Residential	Subsided
Pabil		Flooded Areas	30 October 2022	01:00 pm			Purok 4 and 7; Residential	Subsided
Purok ni Bulan		Flooded Areas	30 October 2022	01:00 pm			Purok 1; Residential	Subsided
San Sebastian		Flooded Areas	30 October 2022	01:00 pm			Purok 6; Residentail	Subsided
Villa Marcos		Flooded Areas	30 October 2022	01:00 pm			Purok 6; Residentail	Subsided
Villa Beltran		Flooded Areas	30 October 2022	01:00 pm			Purok 1; Residential	Subsided
Roxas	3							
Simimbaan		Flooded Areas	30 October 2022	09:00 am			Residential	Receding
Rizal		Flooded Areas	30 October 2022	09:00 am			Residential	Receding
Nuesa		Flooded Areas	30 October 2022	09:00 am			Residential	Receding
San Isidro	6							
Nagbukel		Flooded Areas	29 October 2022					Receding
Rizal East		Flooded Areas	29 October 2022					Receding
Rizal West		Flooded Areas	29 October 2022					Receding
Gud		Flooded Areas	29 October 2022					Receding
Quezon		Flooded Areas	29 October 2022					Receding
Cebu		Flooded Areas	29 October 2022					Receding

REGION PROVINCE CITY/ MUNICIPALITY BARANGAY		TYPE OF INCIDENT	DATE OF OCCURENCE	TIME OF OCCURENCE	DESCRIPTION	ACTIONS TAKEN	REMARKS	STATUS (for flooded areas)
San Mateo	5							
Gaddanan		Flooded Areas	29 October 2022	05:00 pm	Waist Level		Purok 2 and 6	Subsided
Salinungan East		Flooded Areas	29 October 2022	05:00 pm	Waist Level		Purok 6	Subsided
Victoria		Flooded Areas	29 October 2022	05:00 pm	Above the knee level		Purok 1-B, 2, 3, 4, 6	Subsided
Salinungan West		Flooded Areas	30 October 2022	07:00 am	Above the knee level			Subsided
Daramuangan		Flooded Areas	30 October 2022	07:00 am	Above the knee level			Subsided
San Pablo	4							
Guminga		Flooded Areas	30 October 2022	10:00 am				Receding
Caralucud		Flooded Areas	30 October 2022	10:00 am			Portion	Receding
San Jose		Flooded Areas	30 October 2022	10:00 am			Portion	Receding
Minanga Norte		Flooded Areas	30 October 2022	10:00 am			Portion	Receding
Santa Maria	14							
San Rafael East		Flooded Areas	30 October 2022	09:30 am			Residential	Receding
San Rafael West		Flooded Areas	30 October 2022	09:30 am			Residential	Receding
Quinagabian		Flooded Areas	30 October 2022	09:30 am			Residential	Receding
Mozzozzin Sur		Flooded Areas	30 October 2022	09:30 am			Residential	Receding
Mozzozzin Norte		Flooded Areas	30 October 2022	09:30 am			Residential	Receding
San Antonio		Flooded Areas	30 October 2022				Agricultural land near riverbanks	Receding
Lingaling		Flooded Areas	30 October 2022				Agricultural land near riverbanks	Receding
Calamagui East		Flooded Areas	30 October 2022				Agricultural land near riverbanks	Receding
Calamagui West		Flooded Areas	30 October 2022				Agricultural land near riverbanks	Receding
Calamagui North		Flooded Areas	30 October 2022				Agricultural land near riverbanks	Receding
Bangad		Flooded Areas	30 October 2022				Agricultural land near riverbanks	Receding
San Isidro East		Flooded Areas	30 October 2022				Agricultural land near riverbanks	Receding
San Isidro West		Flooded Areas	30 October 2022				Agricultural land near riverbanks	Receding
Divisoria		Flooded Areas	30 October 2022				Agricultural land near riverbanks	Receding
Santo Tomas	11							
Malapagay		Flooded Areas	30 October 2022	11:00 am				Receding
San Rafael Abajo		Flooded Areas	30 October 2022	11:00 am				Receding

REGION PROVINCE CITY/ MUNICIPALITY BARANGAY		TYPE OF INCIDENT	DATE OF OCCURENCE	TIME OF OCCURENCE	DESCRIPTION	ACTIONS TAKEN	REMARKS	STATUS (for flooded areas)
Ammugauan		Flooded Areas	30 October 2022	11:00 am				Receding
San Vicente		Flooded Areas	30 October 2022	11:00 am				Receding
Caniogan Norte		Flooded Areas	30 October 2022	11:00 am				Receding
Caliogan Malasin		Flooded Areas	30 October 2022	11:00 am				Receding
Caliogan Centro		Flooded Areas	30 October 2022	11:00 am				Receding
Caniogan Sur		Flooded Areas	30 October 2022	11:00 am				Receding
Barumbong		Flooded Areas	30 October 2022	11:00 am				Receding
Bubug		Flooded Areas	30 October 2022	11:00 am				Receding
Colungan		Flooded Areas	30 October 2022	11:00 am				Receding
Tumauni	16							
Tunngui		Flooded Areas	30 October 2022	01:20 pm				Receding
Moldero		Flooded Areas	30 October 2022	01:20 pm				Receding
Fugu Abajo		Flooded Areas	30 October 2022	01:20 pm				Receding
Fugu Sur		Flooded Areas	30 October 2022	01:20 pm				Receding
Fugu Norte		Flooded Areas	30 October 2022	01:20 pm				Receding
Sta Catalina		Flooded Areas	30 October 2022	01:20 pm				Receding
Paragu		Flooded Areas	30 October 2022	01:20 pm				Receding
Pilitan		Flooded Areas	30 October 2022	01:20 pm				Receding
Bayabo east		Flooded Areas	30 October 2022	01:20 pm				Receding
Sisim Abajo		Flooded Areas	30 October 2022	01:20 pm				Receding
Fermeldy		Flooded Areas	30 October 2022	01:20 pm				Receding
Ugad		Flooded Areas	30 October 2022	01:20 pm				Receding
Malamag East		Flooded Areas	30 October 2022	01:20 pm				Receding
Malamag West		Flooded Areas	30 October 2022	01:20 pm				Receding
Minanga		Flooded Areas	30 October 2022	01:20 pm				Receding
Balug		Flooded Areas	30 October 2022	01:20 pm				Receding
Ilagan	6							
Bagumbayan		Flooded Areas	29 October 2022	02:07 pm			Residential Areas, knee-level	Receding
Camunatan		Flooded Areas	29 October 2022	02:07 pm			Residential Areas, knee-level	Subsided
San Vicente		Flooded Areas	29 October 2022	03:40 pm			Residential Areas, knee-level	Subsided
Santo Tomas		Flooded Areas	29 October 2022	03:40 pm			Residential Areas, knee-level	Subsided

REGION PROVINCE CITY/ MUNICIPALITY BARANGAY		TYPE OF INCIDENT	DATE OF OCCURENCE	TIME OF OCCURENCE	DESCRIPTION	ACTIONS TAKEN	REMARKS	STATUS (for flooded areas)
Fugu		Flooded Areas	29 October 2022	03:56 pm			road going to Barangay Fugu, knee-level	Subsided
Guinatan		Flooded Areas	29 October 2022	04:29 pm			Residential Areas, knee-level	Subsided
Santiago	3							
Centro West		Flooded Areas	29 October 2022	11:00 am				Receding
Ambalatangan		Flooded Areas	29 October 2022	11:00 am				Receding
Rizal		Flooded Areas	29 October 2022	11:00 am				Receding
San Guillermo	2							
Dingading		Landslide (Rain-Induced)	29 October 2022		Landslide at Purok 7 One (1) house affected with 2 persons evacuated to their neighbor.			
Guam		Landslide (Rain-Induced)	29 October 2022		Landslide affecting 1 house with 5 individuals. Evacuated to Guam Elementary School			
NUEVA VIZCAYA	6							
Bambang	6							
San Fernando		Flooded Areas	29 October 2022				Agricultural lands/ farm lands	Subsided
Dullao		Flooded Areas	29 October 2022				Agricultural lands/ farm lands	Subsided
Abinganan		Flooded Areas	29 October 2022				Agricultural lands/ farm lands	Subsided
San Leonardo		Flooded Areas	29 October 2022				Agricultural lands/ farm lands	Subsided
Sto Domingo		Flooded Areas	29 October 2022				Agricultural lands/ farm lands	Subsided
Villaluz		Landslide (Rain-Induced)	29 October 2022		Landslide affecting residential house.			
REGION 3	159							
AURORA	1							
SAN LUIS	1							
Brgy Diteki		Flooded Areas	29 October 2022		1/2 ft	Continuous monitoring		Subsided
BULACAN	48							
Malolos	9							
Bagna		Flooded Areas	30 October 2022		2 ft		Slowly Subsiding	Receding

REGION PROVINCE CITY/ MUNICIPALITY BARANGAY		TYPE OF INCIDENT	DATE OF OCCURENCE	TIME OF OCCURENCE	DESCRIPTION	ACTIONS TAKEN	REMARKS	STATUS (for flooded areas)
Calero		Flooded Areas	30 October 2022		2- 3 ft		Slowly Subsiding	Receding
Caingin		Flooded Areas	30 October 2022		1 ft		Slowly Subsiding	Receding
Liang		Flooded Areas	30 October 2022		1 ft		Slowly Subsiding	Receding
Panasahan		Flooded Areas	30 October 2022		1.5 - 2 ft		Slowly Subsiding	Receding
San Gabriel		Flooded Areas	30 October 2022		1-1,5 ft		Slowly Subsiding	Receding
Sto. Rosario		Flooded Areas	30 October 2022		2 ft		Slowly Subsiding	Receding
LONGOS		Flooded Areas	30 October 2022		1 ft		Slowly subsiding	Receding
BULIHAN		Flooded Areas	30 October 2022		1 ft		Slowly subsiding	Receding
Hagonoy	13							
San Sebastian		Flooded Areas	31 October 2022		1-2 ft		Accumulated flood water caused by heavy rains and high tide	Flooded
Sagrada		Flooded Areas	31 October 2022		1-2 ft		Accumulated flood water caused by heavy rain and high tide	Subsided
Sto. Nino		Flooded Areas	31 October 2022		2 ft		Accumulated flood water caused by heavy rainsand high tide	Flooded
San Agustin		Flooded Areas	31 October 2022		2 ft		Accumulated flood water caused by heavy rainsand high tide	Flooded
Sto. Rosario		Flooded Areas	31 October 2022		2 ft		Accumulated flood water caused by heavy rainsand high tide	Flooded
Tampok		Flooded Areas	03 November 2022		2 ft		Back-Flooding	Flooded
San Miguel		Flooded Areas	03 November 2022		2-3 ft		Back-Flooding	Flooded
San Isidro		Flooded Areas	03 November 2022		1-2 ft		Back-Flooding	Flooded
Abulalas		Flooded Areas	03 November 2022		1-2 ft		Back-Flooding	Flooded
Sta. Monica		Flooded Areas	03 November 2022		1-2 ft		Back-Flooding	Flooded
Iba-Ibayo		Flooded Areas	03 November 2022		1ft		Back-Flooding	Flooded
Palapat		Flooded Areas	03 November 2022		1-2 ft		Back-Flooding	Flooded
San Juan		Flooded Areas	31 October 2022		1 ft		Back-Flooding	Flooded
Calumpit	10							
Balungao		Flooded Areas	31 October 2022		2 ft			Flooded
Bulusan		Flooded Areas	31 October 2022		2 ft			Flooded
Caniogan		Flooded Areas	31 October 2022		1 ft			Flooded
Gugo		Flooded Areas	31 October 2022		1 ft			Flooded
Iba O Este		Flooded Areas	31 October 2022		3 ft			Flooded
Meyto		Flooded Areas	31 October 2022		1.5 ft			Flooded

REGION PROVINCE CITY/ MUNICIPALITY BARANGAY		TYPE OF INCIDENT	DATE OF OCCURENCE	TIME OF OCCURENCE	DESCRIPTION	ACTIONS TAKEN	REMARKS	STATUS (for flooded areas)
Meysulao		Flooded Areas	31 October 2022		3 ft			Flooded
Panducot		Flooded Areas	31 October 2022		2-3 ft			Flooded
Pio Cruzcosa		Flooded Areas	31 October 2022		1.5 ft			Flooded
Sapang Bayan		Flooded Areas	31 October 2022		1-1.5 ft			Flooded
Paombong	14							
San Isidro II		Flooded Areas	31 October 2022		3-4 ft			Flooded
Kapitangan		Flooded Areas	31 October 2022		0.5-1 ft			Flooded
Sto Nino		Flooded Areas	31 October 2022		1 ft			Flooded
Binakod		Flooded Areas	31 October 2022		1 ft			Flooded
Sta. Cruz		Flooded Areas	31 October 2022		1 ft			Flooded
Masukol		Flooded Areas	31 October 2022		1 ft			Flooded
San Jose		Flooded Areas	31 October 2022		1 ft			Flooded
Poblacion		Flooded Areas	31 October 2022		1 ft			Flooded
San Isidro I		Flooded Areas	31 October 2022		1 ft			Flooded
Sto. Rosario		Flooded Areas	31 October 2022		1 ft			Flooded
Malumot		Flooded Areas	31 October 2022		1 ft			Flooded
San Vicente		Flooded Areas	31 October 2022		1 ft			Flooded
San Roque		Flooded Areas	31 October 2022		1 ft			Flooded
Pinalagdan		Flooded Areas	31 October 2022		1-1.5 ft			Flooded
SAN ILDEFONSO	2							
Garlang		Flooded Areas	31 October 2022		1.5 ft			Flooded
Maasim		Flooded Areas	31 October 2022		1.5 ft			Flooded
PAMPANGA	110							
MACABEBE	14							
Saplad David		Flooded Areas	29 October 2022		1-2 ft		Due to fluvial and pluvial floods	Flooded
San Gabriel		Flooded Areas	29 October 2022		1-2 ft		Due to fluvial and pluvial floods	Flooded
Tacasan		Flooded Areas	29 October 2022		3-3.5 ft		Due to fluvial and pluvial floods	Flooded
San Juan		Flooded Areas	29 October 2022		2.5 ft		Due to fluvial and pluvial floods	Flooded
Sta Lutgarda		Flooded Areas	29 October 2022		2 ft		Due to fluvial and pluvial floods	Flooded
Castuli		Flooded Areas	29 October 2022		3 ft		Subsided as of 3 November 2022	Subsided

REGION PROVINCE CITY/ MUNICIPALITY BARANGAY		TYPE OF INCIDENT	DATE OF OCCURENCE	TIME OF OCCURENCE	DESCRIPTION	ACTIONS TAKEN	REMARKS	STATUS (for flooded areas)
San Francisco		Flooded Areas	29 October 2022		4.5-5 ft		Due to fluvial and pluvial floods	Flooded
San Vicente		Flooded Areas	29 October 2022		2 ft		Due to fluvial and pluvial floods	Flooded
San Jose		Flooded Areas	29 October 2022		1.5 ft		Due to fluvial and pluvial floods	Flooded
Caduang Tete		Flooded Areas	29 October 2022		1-3.5 ft		Due to fluvial and pluvial floods	Flooded
Sta Maria		Flooded Areas	31 October 2022		2-4 ft		Due to fluvial and pluvial floods	Flooded
San Esteban		Flooded Areas	31 October 2022		3-5.3 ft		Subsided as of 3 November 2022	Subsided
		Flooded Areas	31 October 2022		2-2.5 ft		Due to fluvial and pluvial floods	Flooded
Candelaria		Flooded Areas	31 October 2022		2-4 ft		Due to fluvial and pluvial floods	Flooded
SAN FERNANDO	5							
Pandaras		Flooded Areas	29 October 2022		1 ft		Subsided as of 30 October 2022	Subsided
Maimpis		Flooded Areas	29 October 2022		1 ft		Subsided as of 30 October 2022	Subsided
Del Rosario		Flooded Areas	29 October 2022		1 ft		Subsided as of 30 October 2022	Subsided
Sta Lucia		Flooded Areas	30 October 2022				Due to Light to Moderate rains	Subsided
Sta Teresita		Flooded Areas	30 October 2022				Due to Light to Moderate rains	Subsided
MASANTOL	26							
San Isidro Matua		Flooded Areas	29 October 2022		1-2 ft		- Hightide - Light to moderate rains	Flooded
San Nicolas		Flooded Areas	29 October 2022		1-1.5 ft		- Hightide - Light to moderate rains	Flooded
Sta. Lucia Paguiba		Flooded Areas	29 October 2022		1-3 ft		- Hightide - Light to moderate rains	Flooded
Sta Monica		Flooded Areas	29 October 2022		1-2 ft		- Hightide - Light to moderate rains	Flooded
Sta Nino		Flooded Areas	30 October 2022		1-1.5 ft		- Hightide - Light to moderate rains	Flooded

REGION PROVINCE CITY/ MUNICIPALITY BARANGAY		TYPE OF INCIDENT	DATE OF OCCURENCE	TIME OF OCCURENCE	DESCRIPTION	ACTIONS TAKEN	REMARKS	STATUS (for flooded areas)
	Sta Lucia Matua	Flooded Areas	30 October 2022		1-2 ft		- Hightide - Light to moderate rains	Flooded
	Sta Lucia Anac	Flooded Areas	30 October 2022		1-2 ft		- Hightide - Light to moderate rains	Flooded
	San Isidro Anac	Flooded Areas	30 October 2022		1-2.5 ft		- Hightide - Light to moderate rains	Flooded
	Sta Lucia Wakas	Flooded Areas	30 October 2022		1 ft		- Hightide - Light to moderate rains	Flooded
	Bebe Anac	Flooded Areas	30 October 2022		1-3ft		- Hightide - Light to moderate rains	Flooded
	San Pedro	Flooded Areas	30 October 2022		1-2.5 ft		- Hightide - Light to moderate rains	Flooded
	Bulacus	Flooded Areas	30 October 2022		1-1.5 ft		- Hightide - Light to moderate rains	Flooded
	San Agustin	Flooded Areas	30 October 2022		1-1.5 ft		- Hightide - Light to moderate rains	Flooded
	Malauli	Flooded Areas	30 October 2022		1.5 ft		- Hightide - Light to moderate rains	Flooded
	Palimpe	Flooded Areas	30 October 2022		1-2.5ft		- Hightide - Light to moderate rains	Flooded
	Bebe Matua	Flooded Areas	31 October 2022		1.5 ft		- Hightide - Light to moderate rains	Flooded
	Sua	Flooded Areas	31 October 2022		1-1.5 ft		- Hightide - Light to moderate rains	Flooded
	Cambasi	Flooded Areas	30 October 2022		1 ft		- Hightide - Light to moderate rains	Flooded
	Sta Cruz	Flooded Areas	30 October 2022		1 ft		- Hightide - Light to moderate rains	Flooded
	Balibago	Flooded Areas	30 October 2022		1-2 ft		- Hightide - Light to moderate rains	Flooded
	Bagang	Flooded Areas	30 October 2022		1-2 ft		- Hightide - Light to moderate rains	Flooded

REGION PROVINCE CITY/ MUNICIPALITY BARANGAY		TYPE OF INCIDENT	DATE OF OCCURENCE	TIME OF OCCURENCE	DESCRIPTION	ACTIONS TAKEN	REMARKS	STATUS (for flooded areas)
Alauli		Flooded Areas	30 October 2022		1-1.5 ft		- Hightide - Light to moderate rains	Flooded
Sagrada		Flooded Areas	30 October 2022		1-2.5 ft		- Hightide - Light to moderate rains	Flooded
Nigui		Flooded Areas	30 October 2022		1-2 ft		- Hightide - Light to moderate rains	Flooded
Sapang Kawayan		Flooded Areas	30 October 2022		1-3 ft		- Hightide - Light to moderate rains	Flooded
PUTI		Flooded Areas	31 October 2022		1 FT		- Hightide - Light to moderate rains	Flooded
GUAGUA	14							
Sta. Ines		Flooded Areas	31 October 2022		1 ft			Flooded
San Miguel		Flooded Areas	31 October 2022		1-2 ft			Flooded
San Nicolas 1st		Flooded Areas	30 October 2022		1 ft		Subsided as of 3 November 2022	Subsided
San Rafael		Flooded Areas	30 October 2022		1 ft			Flooded
Bancal		Flooded Areas	30 October 2022		3 ft			Flooded
San Pablo		Flooded Areas	30 October 2022		1 ft			Flooded
San Agustin		Flooded Areas	31 October 2022		2 ft			Flooded
San Isidro		Flooded Areas	31 October 2022		1 ft			Flooded
SAN JUAN 1st		Flooded Areas	31 October 2022		1 ft			Flooded
SAN PEDRO		Flooded Areas	31 October 2022		1 ft			Flooded
STA URSULA		Flooded Areas	31 October 2022		1-2 ft			Flooded
SAN ANTONIO		Flooded Areas	31 October 2022		1 ft			Flooded
Sto Nino		Flooded Areas	31 October 2022		1-1.5 ft			Flooded
San Matias		Flooded Areas	02 November 2022		1ft			Flooded
APALIT	8							
Capalangan		Flooded Areas	30 October 2022		2 ft			Flooded
Colgante		Flooded Areas	30 October 2022		2 ft		Already flooded prior to TS Paeng	Flooded
Paligue		Flooded Areas	30 October 2022		1.5 ft		Already flooded prior to TS Paeng	Flooded
San Vicente		Flooded Areas	30 October 2022		1.5 ft		Already flooded prior to TS Paeng	Flooded
Sulipan		Flooded Areas	30 October 2022		1.5 ft			Flooded

REGION PROVINCE CITY/ MUNICIPALITY BARANGAY		TYPE OF INCIDENT	DATE OF OCCURENCE	TIME OF OCCURENCE	DESCRIPTION	ACTIONS TAKEN	REMARKS	STATUS (for flooded areas)
Calantipe		Flooded Areas	30 October 2022		1.5 ft			Flooded
Tabuyuc		Flooded Areas	31 October 2022		2 ft			Flooded
Balucuc		Flooded Areas	31 October 2022		1 ft			Flooded
Bacolor	2							
CABETICAN		Flooded Areas	31 October 2022		1.5 ft		Due to rainshowers, no permanent canal	Flooded
TINAJERO		Flooded Areas	31 October 2022		3 ft		Downfall of the water from different rivers	Flooded
Candaba	4							
San Agustin		Flooded Areas	31 October 2022		2 ft		Tropical Storm and Flooding in the northern regions.	Subsided
PARALAYA		Flooded Areas	31 October 2022		3-4 ft		Tropical Storm and Flooding in the northern regions.	Subsided
PASIG		Flooded Areas	31 October 2022		1 ft		Tropical Storm and Flooding in the northern regions.	Subsided
PECADORES		Flooded Areas	31 October 2022		2 ft		Tropical Storm and Flooding in the northern regions.	Subsided
SASMUAN	12							
STO TOMAS		Flooded Areas	02 November 2022		1.2 ft		Due to high tide	Flooded
SAN NICOLAS 1		Flooded Areas	02 November 2022		1.8 ft		Due to high tide	Flooded
SAN NICOLAS 2		Flooded Areas	02 November 2022		1.8 ft		Due to high tide	Flooded
STA LUCIA		Flooded Areas	02 November 2022		1.5 ft		Due to high tide	Flooded
SAN PEDRO		Flooded Areas	02 November 2022		1.5 ft		Due to high tide	Flooded
STA MONICA		Flooded Areas	02 November 2022		1.6 ft		Due to high tide	Flooded
SAN ANTONIO		Flooded Areas	02 November 2022		1.5 ft		Due to high tide	Flooded
BATANG 1ST		Flooded Areas	02 November 2022		4 ft		Due to high tide	Flooded
BATANG 2ND		Flooded Areas	02 November 2022		5 ft		Due to high tide	Flooded
MABUANBUAN		Flooded Areas	02 November 2022		3 ft		Due to high tide	Flooded
SEBITANAN		Flooded Areas	02 November 2022		3 ft		Due to high tide	Flooded
MALUSAC		Flooded Areas	02 November 2022		3 ft		Due to high tide	Flooded
MINALIN	14							
BULAC		Flooded Areas	02 November 2022		1-2 ft		Near Rivers ,high tide	Flooded
DAWE		Flooded Areas	02 November 2022		1-2 ft		Near Rivers ,high tide	Flooded
MANIANGCO		Flooded Areas	02 November 2022		1-2 ft		Near Rivers ,high tide	Flooded
SAPLAD		Flooded Areas	02 November 2022		1-2 ft		Near Rivers ,high tide	Flooded

REGION PROVINCE CITY/ MUNICIPALITY BARANGAY		TYPE OF INCIDENT	DATE OF OCCURENCE	TIME OF OCCURENCE	DESCRIPTION	ACTIONS TAKEN	REMARKS	STATUS (for flooded areas)
SAN ISIDRO		Flooded Areas	02 November 2022		1-2 ft		Low lying areas, roads not upgraded, no canal	Flooded
STA CATALINA		Flooded Areas	02 November 2022		1-2 ft		High tide road not upgraded	Flooded
SAN FRANCISCO II		Flooded Areas	02 November 2022		1-2 ft		High tide watery grounds of residential areas	Flooded
SAN FRANCISCO I		Flooded Areas	02 November 2022		1 ft			Flooded
STO ROSARIO		Flooded Areas	02 November 2022		1-2 ft		High tide watery grounds of residential areas abd grounds of municipal cemetery are flooded	Flooded
STA RITA		Flooded Areas	02 November 2022		1-2 ft		High tide watery grounds of residential areas	Flooded
SAN PEDRO		Flooded Areas	02 November 2022		1 ft			Flooded
STO DOMINGO		Flooded Areas	02 November 2022		1 ft		High tide only residential areas are flooded	Flooded
STA MARIA		Flooded Areas	02 November 2022		1-2 ft		Hh tide not upgraded	Flooded
SAN NICOLAS		Flooded Areas	02 November 2022		1-2 ft		High tide not upgraded	Flooded
LUBAO	11							
BANCAL PUGAD		Flooded Areas	02 November 2022		2-3 ft		Due to high tide	Subsided
BANCAL SINUBLI		Flooded Areas	02 November 2022		2-3 ft		Due to high tide	Subsided
STA TERESA 2ND		Flooded Areas	02 November 2022		2-3 ft		Due to high tide	Subsided
BALANTACAN		Flooded Areas	02 November 2022		1-2 ft		Low lying areas	Subsided
BARUYA		Flooded Areas	02 November 2022		1-2 ft		Low lying areas	Subsided
CALANGAIN		Flooded Areas	02 November 2022		1-2 ft		Low lying areas	Subsided
REMEDIOS		Flooded Areas	02 November 2022		1-2 ft		Low lying areas	Subsided
SAN NICOLAS 1ST		Flooded Areas	02 November 2022		1-2 ft		Low lying areas	Subsided
SAN NICOLAS 2ND		Flooded Areas	02 November 2022		1-2 ft		Low lying areas	Subsided
STA LUCIA		Flooded Areas	02 November 2022		1-2 ft		Low lying areas	Subsided
STA MONICA		Flooded Areas	02 November 2022		1-2 ft		Low lying areas	Subsided
CALABARZON	131							
CAVITE	21							
Amadeo	2							
Bucal		Fallen/uprooted tree	29 October 2022	09:30 am		Conducted clearing operation	Toppled tree removed and cleared road	

REGION PROVINCE CITY/ MUNICIPALITY BARANGAY		TYPE OF INCIDENT	DATE OF OCCURENCE	TIME OF OCCURENCE	DESCRIPTION	ACTIONS TAKEN	REMARKS	STATUS (for flooded areas)
Pangil		Fallen/uprooted tree	29 October 2022	07:00 am		Conducted clearing operation		
Carmona	3							
San Pablo St.		Fallen/uprooted tree	29 October 2022			Conducted clearing operation		
Wisdom St.		Fallen/uprooted tree	29 October 2022			Conducted Clearing operations	Cleared	
Maduya PCP		Fallen/uprooted tree	29 October 2022			Conducted Clearing operations	Cleared	
Imus	8							
Pagasa 3		Flooded Areas	29 October 2022	10:25 am	knee level	Monitoring		Flooded
Medicion 2F		Flooded Areas	29 October 2022	11:06 am	knee level	Monitoring		Flooded
Malagasang 1G		Flooded Areas	29 October 2022	09:30 am	waist level	Monitoring		Flooded
Malagasang 1B		Fallen/uprooted tree	29 October 2022	11:41 am	hit a parked car	Coordinated with City Engineering Office		
Pasong Buaya 1		Fallen/uprooted tree	29 October 2022	12:35 pm	Fallen tree	Coordinated with City Engineering Office		
Bayan Luma 3		Fallen/uprooted tree	29 October 2022	01:28 pm	Fallen tree	Conducted clearing operation		
Buhay na Tubig		Fallen/uprooted tree	29 October 2022	01:29 pm	Fallen tree	Coordinated with City Engineering Office		
Poblacio, Halang		Collapsed Structure					For verification from BFP and Cavite PDRMO	
Indang	1							
Tambo Malaki		Landslide (Rain-Induced)	29 October 2022		Minor landslide	Conducted clearing operation		
Mendez	1							
Payapa and Miguel Mojica		Fallen/uprooted tree	29 October 2022		Fallen tree	Conducted clearing operation	Cleared	
Noveleta	1							
		Flooded Areas	29 October 2022		6 feet		Details for validation	Flooded
General Mariano Alvarez	2							
Calimag		Toppled Electrical Post	29 October 2022	09:30 am			For verification	
Garden of Memory		Fallen/uprooted tree	29 October 2022	09:25 am			Conducted Clearing operations	
Silang	2							
Kaong		Toppled Electrical Post	29 October 2022					
Pulong Saging		Landslide (Rain-Induced)					For verification from BFP and Cavite PDRMO	

REGION PROVINCE CITY/ MUNICIPALITY BARANGAY		TYPE OF INCIDENT	DATE OF OCCURENCE	TIME OF OCCURENCE	DESCRIPTION	ACTIONS TAKEN	REMARKS	STATUS (for flooded areas)
Trece Martires	1							
		Flooded Areas	29 October 2022		4 feet		Details for validation	Flooded
LAGUNA	85							
Calauan	1							
Dayap		Flooded Areas	30 October 2022	12:00 am	12 inches		Subsided as of 0800H, October 30, 2022	Subsided
Famy	9							
Batuhan-Buliran Boundary		Flooded Areas	29 October 2022	04:29 pm	1 ft	Monitoring	Subsided as of 1500H, October 30, 2022	Subsided
Bulihan Crossing		Flooded Areas	29 October 2022	04:29 pm	3ft	Monitoring	Subsided as of 1500H, October 30, 2022	Subsided
Damayan-Bulihan		Flooded Areas	29 October 2022	02:30 pm	3.5ft		Subsided as of 1500H, October 30, 2022	Subsided
Calumpang		Flooded Areas	29 October 2022	02:30 pm	2ft		Subsided as of 1500H, October 30, 2022	Subsided
Caballero		Flooded Areas	29 October 2022	02:30 pm	2.5ft		Subsided as of 1500H, October 30, 2022	Subsided
Magdalo		Flooded Areas	29 October 2022	02:30 pm	2.5ft		Subsided as of 1500H, October 30, 2022	Subsided
Banaba		Flooded Areas	29 October 2022	02:30 pm	1ft		Subsided as of 1500H, October 30, 2022	Subsided
Tunhac		Flooded Areas	29 October 2022	02:30 pm	1ft		Subsided as of 1500H, October 30, 2022	Subsided
B. Pagasa		Flooded Areas	29 October 2022	06:00 am	1ft		Subsided as of 1500H, October 30, 2022	Subsided
Los Banos	1							
For validation		Flooded Areas	29 October 2022		2 ft		Subsided as of 1500H, October 30, 2022	Subsided
Los Baños	1							
For validation		Landslide (Rain-Induced)	29 October 2022				Cleared. Both lanes passable	
Mabitac	7							
Nanguma		Flooded Areas	29 October 2022	09:25 am	2 ft to 3 feet	Monitoring	Subsided as of 1000H, October 30, 2022	Subsided
Sinagtala		Flooded Areas	29 October 2022	09:25 am	1ft	Monitoring	Subsided as of 1200H, November 1, 2022	Subsided
Lambac		Flooded Areas	29 October 2022	09:25 am	14 inches			Subsided
Bayanihan		Flooded Areas	29 October 2022	09:25 am	14 inches			Subsided
Libis		Flooded Areas	29 October 2022	09:25 am	14 inches			Subsided
Pag-asa		Flooded Areas	29 October 2022	09:25 am	1ft		Subsided as of 1400H, October 30, 2022	Subsided

REGION PROVINCE CITY/ MUNICIPALITY BARANGAY		TYPE OF INCIDENT	DATE OF OCCURENCE	TIME OF OCCURENCE	DESCRIPTION	ACTIONS TAKEN	REMARKS	STATUS (for flooded areas)
Masikap		Flooded Areas	29 October 2022	09:25 am	1ft		Subsided as of 1000H, October 31, 2022	Subsided
San Pedro	6							
San Antonio		Flooded Areas	29 October 2022	10:34 am	Knee deep			Subsided
Estrella		Fallen/uprooted tree	29 October 2022	08:37 am		Conducted clearing operation		
GSIS		Fallen/uprooted tree	29 October 2022	08:50 am		Conducted Clearing operations	Cleared	
Landayan		Fallen/uprooted tree	29 October 2022	09:22 am		Conducted Clearing operations	Cleared	
San Vicente		Fallen/uprooted tree	29 October 2022	09:30 am		Conducted Clearing operations	Cleared	
Cuyab		Flooded Areas	29 October 2022	06:00 pm	waist deep			Subsided
Santa Maria	5							
J. Rizal		Flooded Areas	29 October 2022	10:00 am	12 inches	Monitoring	Subsided as of 0600H, October 30, 2022	Subsided
Cabuuan		Flooded Areas	29 October 2022	10:00 am	12 inches			Subsided
Talangka		Flooded Areas	29 October 2022	10:00 am	12 inches			Subsided
Kalangay		Flooded Areas	29 October 2022		chest deep			Subsided
Masipak		Flooded Areas	29 October 2022	10:00 am	20inches			Subsided
Santa Rosa	1							
For validation		Flooded Areas	29 October 2022	08:00 am	Chest Deep			Subsided
Victoria	3							
Daniw		Flooded Areas	29 October 2022	10:40 am	3 to 4 feet	Monitoring	Subsided as of 0530H, October 30, 2022	Subsided
San Felix		Flooded Areas	29 October 2022	10:40 am	3-4 ft		Subsided as of 0530H, October 30, 2022	Subsided
Masapang		Flooded Areas	29 October 2022	10:40 am	3-4 ft		Subsided as of 0530H, October 30, 2022	Subsided
Calamba	12							
Pansol		Flooded Areas	29 October 2022		1.5 to 2 feet	Monitoring		Subsided
Lecheria		Landslide (Rain-Induced)	29 October 2022		Minor landslide	Cordoned area		
Looc		Fallen/uprooted tree	29 October 2022			Conducted clearing operation	Cleared	
Brgy. 3		Fallen/uprooted tree	29 October 2022				Cleared	
Bagong Kalsada		Flooded Areas	29 October 2022		Above knee			Subsided
Sampiruhan		Flooded Areas	29 October 2022	10:00 am	2ft	Monitoring	Due to Heavy Rain	Flooded
Looc		Flooded Areas	29 October 2022	10:00 am	2ft	Monitoring	Due to Heavy Rain	Flooded

REGION PROVINCE CITY/ MUNICIPALITY BARANGAY		TYPE OF INCIDENT	DATE OF OCCURENCE	TIME OF OCCURENCE	DESCRIPTION	ACTIONS TAKEN	REMARKS	STATUS (for flooded areas)
Masili		Flooded Areas	29 October 2022	10:00 am	2ft	Monitoring	Due to Heavy Rain	Flooded
Linga		Flooded Areas	29 October 2022	10:00 am	2ft	Monitoring	Due to Heavy Rain	Flooded
Uwisan		Flooded Areas	29 October 2022	10:00 am	2ft	Monitoring	Due to Heavy Rain	Flooded
Mapagong		Flooded Areas	29 October 2022	10:00 am	2ft	Monitoring	Due to Heavy Rain	Flooded
Palingon		Flooded Areas	29 October 2022	10:00 am	2ft	Monitoring	Due to Heavy Rain	Flooded
Alaminos	4							
Sta. Rosa		Landslide (Rain-Induced)	29 October 2022	06:00 pm		Conducted Clearing operations	Cleared	
Brgy. I		Fallen/uprooted tree	29 October 2022	10:00 am		Conducted Clearing operations	Cleared	
Brgy. II		Fallen/uprooted tree	29 October 2022	10:00 am		Conducted Clearing operations	Cleared	
Brgy. III		Fallen/uprooted tree	29 October 2022	10:00 am		Conducted Clearing operations	Cleared	
Biñan	3							
Dela Paz		Flooded Areas	30 October 2022	02:14 pm	2ft			Flooded
Malabanan		Flooded Areas	30 October 2022	02:14 pm	2ft			Flooded
San Jose		Flooded Areas	30 October 2022	02:14 pm	2ft			Flooded
Bay	11							
Cambria		Flooded Areas	29 October 2022	08:00 pm	6ft	Monitoring	Subsided as of 1658H, October 31, 2022	Subsided
Masaya		Flooded Areas	29 October 2022	08:00 pm	3-4ft	Monitoring	Subsided as of 1658H, October 31, 2022	Subsided
San Antonio		Flooded Areas	29 October 2022	08:00 pm	3-4ft	Monitoring		Flooded
San Nicolas		Flooded Areas	29 October 2022	08:00 pm	3-4ft	Monitoring	Subsided as of 1658H, October 31, 2022	Subsided
Paciano Rizal		Flooded Areas	29 October 2022	08:00 pm	3-4ft	Monitoring	Subsided as of 1658H, October 31, 2022	Subsided
Maitim		Flooded Areas	29 October 2022	08:00 pm	3-4ft	Monitoring	Subsided as of 1658H, October 31, 2022	Subsided
Puypuy		Flooded Areas	29 October 2022	08:00 pm	3-4ft	Monitoring	Subsided as of 1658H, October 31, 2022	Subsided
Dila		Flooded Areas	29 October 2022	08:00 pm	3-4ft	Monitoring	Subsided as of 1658H, October 31, 2022	Subsided
Calo		Flooded Areas	29 October 2022	08:00 pm	3-4ft	Monitoring	Subsided as of 1658H, October 31, 2022	Subsided
San Aguatini		Flooded Areas	29 October 2022	08:00 pm	3-4ft	Monitoring	Subsided as of 1658H, October 31, 2022	Subsided
Tagumpay		Flooded Areas	29 October 2022	08:00 pm	3-4ft			Flooded
Cavinti	4							

REGION PROVINCE CITY/ MUNICIPALITY BARANGAY		TYPE OF INCIDENT	DATE OF OCCURENCE	TIME OF OCCURENCE	DESCRIPTION	ACTIONS TAKEN	REMARKS	STATUS (for flooded areas)
Labayo		Landslide (Rain-Induced)	29 October 2022	08:30 am		Conducted clearing operations	Cleared on 0815H, 30 October 2022	
Silangan Talaongan		Toppled Electrical Post	29 October 2022	05:00 pm		Conducted Clearing operations	Cleared on 1700H, 29 October 2022	
Poblacion		Fallen/uprooted tree	29 October 2022	07:00 pm		Conducted Clearing operations	Cleared on 1900H, 29 October 2022	
Anglas		Fallen/uprooted tree	29 October 2022	10:00 pm		Conducted Clearing operations	Cleared on 2300H, 29 October 2022	
Lumban	1							
Concepcion (Riverside)		Flooded Areas	30 October 2022	06:00 am	18inches		Subsided as of 1000H, October 30, 2022	Subsided
Nagcarlan	5							
Underground Cemetery		Flooded Areas	29 October 2022	10:00 pm	10ft		Subsided as of 1200H, October 30, 2022	Subsided
Lawagin		Landslide (Rain-Induced)	29 October 2022	11:00 pm		Ongoing clearing operations		
Talahib		Landslide (Rain-Induced)	29 October 2022	11:00 pm		Ongoing clearing operations		
Silangan Basaan		Landslide (Rain-Induced)	29 October 2022	11:00 pm		Ongoing clearing operations		
Kanluran Basaan		Landslide (Rain-Induced)	29 October 2022	11:00 pm		Ongoing clearing operations		
Pangil	1							
Dambo		Landslide (Rain-Induced)	29 October 2022	11:00 am		Conducted Clearing operations	Cleared on 1500H, 31 October 2022	
Pila	2							
Aplaya		Flooded Areas	31 October 2022	05:00 pm	12 inches		Subsided as of 1600H, November 1, 2022	Subsided
Pinagbayanan		Flooded Areas	31 October 2022	05:00 pm	12 inches		Subsided as of 1600H, November 1, 2022	Subsided
Rizal	1							
Tala		Landslide (Rain-Induced)	29 October 2022	10:30 am			Affected families were evacuated	
San Pablo	3							
Sta Cruz		Fallen/uprooted tree	29 October 2022	10:02 am		Conducted Clearing operations	Cleared	
Sto Nino		Fallen/uprooted tree	29 October 2022	07:07 am		Conducted Clearing operations	Cleared	
San Jose		Fallen/uprooted tree	29 October 2022	07:20 am		Conducted Clearing operations	Cleared	
Santa Cruz	4							
San Pablo Norte		Flooded Areas	30 October 2022	12:00 pm	2-3ft			Flooded

REGION PROVINCE CITY/ MUNICIPALITY BARANGAY		TYPE OF INCIDENT	DATE OF OCCURENCE	TIME OF OCCURENCE	DESCRIPTION	ACTIONS TAKEN	REMARKS	STATUS (for flooded areas)
San Pablo Sur		Flooded Areas	30 October 2022	12:00 pm	2-3ft			Subsided
Gatid		Flooded Areas	30 October 2022	12:00 pm	1-2ft			Subsided
Calios		Flooded Areas	30 October 2022	12:00 pm	1-2ft		Subsided as of 1100H, October 31, 2022	Subsided
BATANGAS	2							
Tuy	2							
Tuyon Tuyon		Flooded Areas	29 October 2022	01:30 pm		Some of the resident of the area evacuate their homes for their own safety. MDRRMO Tuy lead the evacuees for the evacuation and by the help of PNP and DSWD evacuees was transferred properly.	Returned to houses as per MDRRMO of Tuy Batangas	Subsided
Putol Batangas		Flooded Areas	29 October 2022	01:30 pm		Some of the resident of the area evacuate their homes for their own safety. MDRRMO Tuy lead the evacuees for the evacuation and by the help of PNP and DSWD evacuees was transferred properly.	Returned to houses as per MDRRMO of Tuy Batangas	Subsided
RIZAL	14							
Antipolo	5							
Dela Paz		Fallen/uprooted tree	29 October 2022	12:00 pm		Coordinated to GSO	Cleared	
Dalig		Flooded Areas	29 October 2022	12:00 pm	1 ft			Subsided
Sta. Cruz		Fallen/uprooted tree	29 October 2022				Cleared	
San Jose		Flooded Areas	29 October 2022	12:00 pm	1ft			Subsided
Mayamot		Flooded Areas	29 October 2022	12:00 pm	1ft			Subsided
Tanay	1							
Kay-buto		Fallen/uprooted tree	29 October 2022				Cleared	
Angono	1							
Kalayaan		Flooded Areas	01 October 2022					Flooded
Cardona	7							
Tuna (V. Clarete St. & Covered Court)		Flooded Areas	29 October 2022	08:00 am				Flooded
Balibago (M. Santos St., Purok 3 & 4 Covered Court)		Flooded Areas	29 October 2022	08:00 am				Flooded
Looc (Sitio Nansadig)		Flooded Areas	29 October 2022	08:00 am				Flooded
Lambac (B. Bautista & E. Baldomero, Ourok 3)		Flooded Areas	29 October 2022	08:00 am				Flooded
Dalig (Sitio Kuhala, Santolan St.)		Flooded Areas	29 October 2022	08:00 am				Flooded

REGION PROVINCE CITY/ MUNICIPALITY BARANGAY		TYPE OF INCIDENT	DATE OF OCCURENCE	TIME OF OCCURENCE	DESCRIPTION	ACTIONS TAKEN	REMARKS	STATUS (for flooded areas)
Ticulio (Sapang Palay)		Flooded Areas	29 October 2022	08:00 am				Flooded
Subay		Flooded Areas	29 October 2022	08:00 am				Flooded
QUEZON	9							
Lopez	4							
Rizal		Flooded Areas	28 October 2022	03:26 pm	Knee Deep	Monitoring		Subsided
Gomez		Flooded Areas	28 October 2022	03:26 pm	Knee Deep	Monitoring		Subsided
Magsaysay		Flooded Areas	28 October 2022	03:26 pm	Knee Deep	Monitoring		Subsided
Canda Ilaya/Ibaba		Flooded Areas	31 October 2022		Knee deep			Subsided
Real	3							
Tiguan		Landslide (Rain-Induced)	29 October 2022		Minor landslide	Conducted clearing operation	Half lane passable	
Tiguan		Toppled Electrical Post	29 October 2022			Conducted Clearing operations	Cleared	
Tiguan		Fallen/uprooted tree	29 October 2022			Conducted Clearing operations	Cleared	
Calauag	1							
Tikiwan		Flooded Areas	30 October 2022		waist level			Subsided
Dolores	1							
Dagatan		Flooded Areas	30 October 2022		Chest level (month long)			Flooded
MIMAROPA	115							
PALAWAN	41							
Roxas	2							
New Barbacan		Flooded Areas	28 October 2022	02:00 pm	Flooding due to heavy rainfall		Subsided on 28 October 2022, 5:00 PM	Subsided
Brgy 3		Flooded Areas	28 October 2022		Flooding due to heavy rainfall			Subsided
Taytay	7							
Poblacion		Flooded Areas	29 October 2022	04:00 am	Flooding due to heavy rainfall	MDRRMO Taytay conducted clearing operations and monitored the evacuees	Subsided on 29 October 2022, 7:00 PM	Subsided
Libertad		Flooded Areas	29 October 2022	04:00 am	Flooding due to heavy rainfall	MDRRMO Taytay conducted clearing operations and monitored the evacuees	Subsided on 29 October 2022, 7:00 PM	Subsided

REGION PROVINCE CITY/ MUNICIPALITY BARANGAY		TYPE OF INCIDENT	DATE OF OCCURENCE	TIME OF OCCURENCE	DESCRIPTION	ACTIONS TAKEN	REMARKS	STATUS (for flooded areas)
Abongan		Flooded Areas	29 October 2022	04:00 am	Flooding due to heavy rainfall	MDRRMO Taytay conducted clearing operations and monitored the evacuees	Subsided on 29 October 2022, 7:00 PM	Subsided
Bato		Flooded Areas	29 October 2022	04:00 am	Flooding due to heavy rainfall	MDRRMO Taytay conducted clearing operations and monitored the evacuees	Subsided on 29 October 2022, 7:00 PM	Subsided
Pagluam		Flooded Areas	30 October 2022	12:00 am	Flooding due to heavy rainfall		Subsided on 30 October 2022	Subsided
Pamantolon		Flooded Areas	30 October 2022	12:00 am	Flooding due to heavy rainfall		Subsided on 30 October 2022	Subsided
Talog		Flooded Areas	30 October 2022	12:00 am	Flooding due to heavy rainfall		Subsided on 30 October 2022	Subsided
Puerto Princesa	5							
Tagabinet		Flooded Areas	29 October 2022		Waist level at Purok Pagkakaisa		Subsided on 30 October 2022, 7:00 AM	Subsided
Lucbuan		Flooded Areas	29 October 2022		Waist level		Subsided on 30 October 2022, 10:40 AM	Subsided
Maoyon		Flooded Areas	29 October 2022		Tire level at Purok Everlasting)		Subsided on 30 October 2022, 7:00 AM	Subsided
Buenavista		Flooded Areas	29 October 2022		Tire level		Subsided on 30 October 2022, 7:00 AM	Subsided
Concepcion		Flooded Areas	30 October 2022	12:00 pm	Flooding due to heavy rainfall			Subsided
Coron	9							
Banuag Daan		Flooded Areas	29 October 2022	01:25 pm	Flooding due to heavy rainfall in Sitio Palasan			Subsided
Bintuan		Flooded Areas	29 October 2022	04:00 pm	Flooding due to heavy rainfall in Sitio Lelebquen and Hikari			Subsided
Borac		Flooded Areas	29 October 2022	04:00 pm	Flooding due to heavy rainfall in Sitio Dipuyok			Subsided
Guadalupe		Flooded Areas	29 October 2022	04:00 pm	Flooding due to heavy rainfall			Subsided
Decabobo		Flooded Areas	29 October 2022	04:00 pm	Flooding due to heavy rainfall in Sitio Tabok			Subsided
Decalachao		Flooded Areas	29 October 2022		35-50 cm high at the Airport runway (center portion).			Subsided
Poblacion		Flooded Areas	29 October 2022		Flooding due to heavy rainfall	Mabintangen Bridge washout out		Subsided

REGION PROVINCE CITY/ MUNICIPALITY BARANGAY		TYPE OF INCIDENT	DATE OF OCCURENCE	TIME OF OCCURENCE	DESCRIPTION	ACTIONS TAKEN	REMARKS	STATUS (for flooded areas)
Bintuan		Fallen/uprooted tree	30 October 2022			Two house were damaged	MDRRMO conducted clearing operations	
Guadalupe		Landslide (Rain-Induced)	30 October 2022			MDRRMO Coron conducted clearing operations	Cleared on 30 October 2022, 6:00 PM	
Culion	11							
Osmeña		Landslide (Rain-Induced)	29 October 2022		Minor landslide due to heavy rainfall	MDRRMO Culion conducted clearing operations		
Baldat		Landslide (Rain-Induced)	29 October 2022		Minor landslide due to heavy rainfall	MDRRMO Culion conducted clearing operations		
Tiza		Landslide (Rain-Induced)	29 October 2022		Minor landslide due to heavy rainfall	MDRRMO Culion conducted clearing operations		
Osmeña		Flooded Areas	29 October 2022		Flooding due to heavy rainfall			Subsided
Baldat		Flooded Areas	29 October 2022		Flooding due to heavy rainfall			Subsided
Jardin		Flooded Areas	29 October 2022		Flooding due to heavy rainfall			Subsided
Balala		Flooded Areas	29 October 2022		Flooding due to heavy rainfall			Subsided
Libis		Flooded Areas	29 October 2022		Flooding due to heavy rainfall			Subsided
Malaking Patag		Landslide (Rain-Induced)	29 October 2022	10:00 am	Minor landslide due to heavy rainfall	MDRRMO Culion conducted clearing operations		
Culango		Flooded Areas	29 October 2022	10:00 am	Flooding due to heavy rainfall			Subsided
Malaking Patag		Flooded Areas	29 October 2022	10:00 am	Flooding due to heavy rainfall			Subsided
El Nido (Bacuit)	1							
Corong Corong		Fallen/uprooted tree	29 October 2022			MDRRMO conducted clearing operations		
Narra	1							
Panacan		Flooded Areas	29 October 2022	09:30 pm	Flooding due to heavy rainfall			Subsided
Busuanga	2							
Cheey		Landslide (Rain-Induced)	29 October 2022	06:51 pm			Minor landslide still passable to all types of vehicles	

REGION PROVINCE CITY/ MUNICIPALITY BARANGAY		TYPE OF INCIDENT	DATE OF OCCURENCE	TIME OF OCCURENCE	DESCRIPTION	ACTIONS TAKEN	REMARKS	STATUS (for flooded areas)
Sto. Niño		Flooded Areas	29 October 2022		Flooding due to heavy rainfall		Subsided on 29 October 2022, 11:00 AM	Subsided
San Vicente	2							
Caruray		Flooded Areas	30 October 2022		Flooding due to heavy rainfall	MDRRMO San Vicente conducted clearing		Subsided
Magallon		Flooded Areas	30 October 2022		Flooding due to heavy rainfall			Subsided
Brookes Point	1							
Pangobilian		Fallen/uprooted tree	30 October 2022			1 Partially damage house	Conducted clearing operations, PNP and BFP assisted in clearing,	
ORIENTAL MINDORO	36							
Victoria	4							
Malabo		Flooded Areas	29 October 2022	08:43 am	Flooding due to heavy rainfall		Subsided on 01 November 2022	Subsided
Urdaneta		Flooded Areas	29 October 2022	08:43 am	Flooding due to heavy rainfall			Subsided
Duangan		Flooded Areas	29 October 2022	08:43 am	Flooding due to heavy rainfall			Subsided
Malabo		Flooded Areas	30 October 2022		Flooding due to heavy rainfall		Subsided on 01 November 2022	Subsided
Socorro	1							
Zone 3		Flooded Areas	29 October 2022		Flooding due to heavy rainfall			Subsided
Bulalacao (San Pedro)	7							
Maujao		Flooded Areas	29 October 2022		Flooding due to heavy rainfall			Subsided
Cawacat		Flooded Areas	30 October 2022		Flooding due to heavy rainfall		Subsided on 01 November 2022	Subsided
Campaasan		Flooded Areas	30 October 2022		Flooding due to heavy rainfall		Subsided on 01 November 2022	Subsided
Bangcal Tire		Flooded Areas	30 October 2022		Flooding due to heavy rainfall		Subsided on 01 November 2022	Subsided
Maujao		Flooded Areas	30 October 2022		Flooding due to heavy rainfall		Subsided on 01 November 2022	Subsided
Milagrosa		Flooded Areas	30 October 2022		Flooding due to heavy rainfall		Subsided on 01 November 2022	Subsided
Buyuhan St.		Flooded Areas	30 October 2022		Flooding due to heavy rainfall		Subsided on 01 November 2022	Subsided
Puerto Galera	2							

REGION PROVINCE CITY/ MUNICIPALITY BARANGAY		TYPE OF INCIDENT	DATE OF OCCURENCE	TIME OF OCCURENCE	DESCRIPTION	ACTIONS TAKEN	REMARKS	STATUS (for flooded areas)
San Isidro		Flooded Areas	29 October 2022		Flooding due to heavy rainfall			Subsided
Poblacion		Flooded Areas	29 October 2022		Flooding due to heavy rainfall			Subsided
Baco	12							
Burbuli		Flooded Areas	29 October 2022		Flooding due to heavy rainfall		Subsided on 01 November 2022	Subsided
Sta Rosa I		Flooded Areas	29 October 2022		Flooding due to heavy rainfall		Subsided on 01 November 2022	Subsided
Sta Cruz		Flooded Areas	29 October 2022		Flooding due to heavy rainfall		Subsided on 01 November 2022	Subsided
Catwiran I		Flooded Areas	29 October 2022		Flooding due to heavy rainfall		Subsided on 01 November 2022	Subsided
Malapad		Flooded Areas	29 October 2022		Flooding due to heavy rainfall		Subsided on 01 November 2022	Subsided
Putican - Cabulo		Flooded Areas	29 October 2022		Flooding due to heavy rainfall		Subsided on 01 November 2022	Subsided
Mayabig		Flooded Areas	29 October 2022		Flooding due to heavy rainfall		Subsided on 01 November 2022	Subsided
Tagumpay		Flooded Areas	29 October 2022		Flooding due to heavy rainfall		Subsided on 01 November 2022	Subsided
Alag		Flooded Areas	30 October 2022		Flooding due to heavy rainfall		Subsided on 01 November 2022	Subsided
Pulang Tubig		Flooded Areas	30 October 2022		Flooding due to heavy rainfall		Subsided on 01 November 2022	Subsided
Poblacion		Flooded Areas	30 October 2022		Flooding due to heavy rainfall		Subsided on 01 November 2022	Subsided
Lumanbayan		Flooded Areas	30 October 2022		Flooding due to heavy rainfall		Subsided on 01 November 2022	Subsided
Naujan	1							
San Carlos		Flooded Areas	29 October 2022		Flooding due to heavy rainfall		Subsided on 01 November 2022	Subsided
Mansalay	9							
Wasig		Flooded Areas	30 October 2022		Flooding due to heavy rainfall		Subsided on 01 November 2022	Subsided
Balugo		Flooded Areas	30 October 2022		Flooding due to heavy rainfall		Subsided on 01 November 2022	Subsided
Teresita		Flooded Areas	30 October 2022		Flooding due to heavy rainfall		Subsided on 01 November 2022	Subsided
Budburan		Flooded Areas	30 October 2022		Flooding due to heavy rainfall		Subsided on 01 November 2022	Subsided
Sta. Maria		Flooded Areas	30 October 2022		Flooding due to heavy rainfall		Subsided on 01 November 2022	Subsided

REGION PROVINCE CITY/ MUNICIPALITY BARANGAY		TYPE OF INCIDENT	DATE OF OCCURENCE	TIME OF OCCURENCE	DESCRIPTION	ACTIONS TAKEN	REMARKS	STATUS (for flooded areas)
Manaul		Flooded Areas	30 October 2022		Flooding due to heavy rainfall		Subsided on 01 November 2022	Subsided
Don Pedro		Flooded Areas	30 October 2022		Flooding due to heavy rainfall		Subsided on 01 November 2022	Subsided
Cabalwa		Flooded Areas	30 October 2022		Flooding due to heavy rainfall		Subsided on 01 November 2022	Subsided
Villa Celestial		Flooded Areas	30 October 2022		Flooding due to heavy rainfall		Subsided on 01 November 2022	Subsided
MARINDUQUE	17							
Buenavista	7							
Libas		Flooded Areas	29 October 2022	06:00 am	Flooding due to heavy rainfall and overflowed river			Subsided
Caigangan		Flooded Areas	29 October 2022	08:37 am	Flooding due to heavy rainfall and overflowed river			Subsided
Barangay 4 Poblacion		Flooded Areas	29 October 2022	08:30 am	Flooding due to heavy rainfall and overflowed river	Conducted SAR operations		Subsided
Barangay 1 Poblacion		Flooded Areas	29 October 2022	09:04 am	Flooding due to heavy rainfall	Conducted SAR operations		Subsided
Libas		Flooded Areas	29 October 2022	09:30 am	Flooding due to heavy rainfall and overflowed river			Subsided
Lipata - Tungib		Flooded Areas	29 October 2022	08:43 am	Flooding due to heavy rainfall			Subsided
Bagtingon		Flooded Areas	29 October 2022	09:12 am	Flooding due to heavy rainfall			Subsided
Mogpog	9							
Bintakay		Flooded Areas	29 October 2022	07:45 am	Knee deep			Subsided
Butansapa		Flooded Areas	29 October 2022	08:12 am	Knee deep			Subsided
Malusak		Flooded Areas	29 October 2022	08:24 am	Ankle deep			Subsided
Malusak		Landslide (Rain-Induced)	29 October 2022			Ongoing clearing operations		
Candahon		Flooded Areas	29 October 2022	08:10 am	Flooding due to heavy rainfall and overflowed river			Subsided
Dulong Bayan		Flooded Areas	29 October 2022	08:27 pm	Flooding due to heavy rainfall			Subsided
Nangka I		Flooded Areas	29 October 2022	02:12 pm	Flooding due to heavy rainfall			Subsided
Nangka II		Flooded Areas	29 October 2022	02:12 pm	Flooding due to heavy rainfall			Subsided

REGION PROVINCE CITY/ MUNICIPALITY BARANGAY		TYPE OF INCIDENT	DATE OF OCCURENCE	TIME OF OCCURENCE	DESCRIPTION	ACTIONS TAKEN	REMARKS	STATUS (for flooded areas)
Poblacion		Flooded Areas	29 October 2022	03:00 pm	Flooding due to heavy rainfall			Subsided
Gasán	1							
Banoyo		Maritime Incident	29 October 2022		The boat was hit by strong waves which resulted to their motorbanca to capsized	-Gasán Coast Guard informed Pinamalayan, Oriental Mindoro regarding the incident and rescued the victims. -Gasán Coast Guard conducted shore patrol and coordinated with coastal barangays of Gasán and Buenavista for possible sightings of the missing crew.		
OCCIDENTAL MINDORO	21							
Paluan	7							
Alipaoy		Flooded Areas	29 October 2022	06:00 pm	Flooding due to heavy rainfall			Subsided
Mananao		Flooded Areas	29 October 2022	06:00 pm	Flooding due to heavy rainfall			Subsided
Harison		Flooded Areas	29 October 2022	06:00 pm	Flooding due to heavy rainfall			Subsided
Lumangbayan		Flooded Areas	29 October 2022	06:00 pm	Flooding due to heavy rainfall			Subsided
Alipaoy		Flooded Areas	30 October 2022		Flooding due to heavy rainfall		Subsided on 31 October 2022	Subsided
Mananao		Flooded Areas	30 October 2022		Flooding due to heavy rainfall		Subsided on 31 October 2022	Subsided
Lumangbayan		Flooded Areas	30 October 2022		Flooding due to heavy rainfall		Subsided on 31 October 2022	Subsided
Mamburao	10							
Payompon		Flooded Areas	29 October 2022	11:00 pm	Flooding due to heavy rainfall			Subsided
Balansay		Flooded Areas	29 October 2022	11:00 pm	Flooding due to heavy rainfall			Subsided
Tangkalan		Flooded Areas	29 October 2022	11:00 pm	Flooding due to heavy rainfall			Subsided
Tayamaan		Flooded Areas	29 October 2022	11:00 pm	Flooding due to heavy rainfall			Subsided
Poblacion		Flooded Areas	29 October 2022	11:00 pm	Flooding due to heavy rainfall			Subsided
Payompon		Flooded Areas	30 October 2022		Flooding due to heavy rainfall		Subsided on 31 October 2022	Subsided

REGION PROVINCE CITY/ MUNICIPALITY BARANGAY		TYPE OF INCIDENT	DATE OF OCCURENCE	TIME OF OCCURENCE	DESCRIPTION	ACTIONS TAKEN	REMARKS	STATUS (for flooded areas)
Balansay		Flooded Areas	30 October 2022		Flooding due to heavy rainfall		Subsided on 31 October 2022	Subsided
Tangkalan		Flooded Areas	30 October 2022		Flooding due to heavy rainfall		Subsided on 31 October 2022	Subsided
Tayamaan		Flooded Areas	30 October 2022		Flooding due to heavy rainfall		Subsided on 31 October 2022	Subsided
Poblacion 7		Flooded Areas	30 October 2022		Flooding due to heavy rainfall		Subsided on 31 October 2022	Subsided
Magsaysay	3							
Poblacion		Flooded Areas	29 October 2022	09:00 pm	Flooding due to heavy rainfall		Subsided on 01 November 2022	Subsided
Nicolas		Flooded Areas	29 October 2022	10:00 pm	Flooding due to heavy rainfall		Subsided on 01 November 2022	Subsided
Caguray		Flooded Areas	29 October 2022	10:00 pm	Flooding due to heavy rainfall		Subsided on 01 November 2022	Subsided
Lubang	1							
Tiilik		Flooded Areas	29 October 2022	06:00 pm	Flooding due to heavy rainfall		Subsided on 31 October 2022	Subsided
REGION 5	184							
CAMARINES NORTE	2							
Vinzons	1							
Mangcayo		Flooded Areas	28 October 2022					Subsided
San Lorenzo Ruiz	1							
Daculang Bolo (Purok 3)		Flooded Areas	28 October 2022					Subsided
CAMARINES SUR	171							
Baao	10							
San Ramon (Market Area)		Flooded Areas	26 October 2022					Subsided
San Nicolas		Flooded Areas	26 October 2022					Subsided
La Medala		Flooded Areas	28 October 2022					Subsided
San Roque		Flooded Areas	29 October 2022					Subsided
San Isidro		Flooded Areas	29 October 2022					Subsided
Sta. Cruz		Flooded Areas	29 October 2022					Subsided
Salvacion		Flooded Areas	29 October 2022					Subsided
Del Rosario		Flooded Areas	29 October 2022					Subsided
San Francisco		Flooded Areas	29 October 2022					Subsided
San Jose		Flooded Areas	29 October 2022					Subsided
Balatan	1							
Duran		Flooded Areas	28 October 2022					Subsided

REGION PROVINCE CITY/ MUNICIPALITY BARANGAY		TYPE OF INCIDENT	DATE OF OCCURENCE	TIME OF OCCURENCE	DESCRIPTION	ACTIONS TAKEN	REMARKS	STATUS (for flooded areas)
Bombon	5							
Pagao (Zone 1 and 2)		Flooded Areas	27 October 2022					Subsided
San Isidro (Zone 1,2 and 3)		Flooded Areas	27 October 2022					Subsided
Sto. Domingo (Zone 7)		Flooded Areas	27 October 2022					Subsided
San Jose		Flooded Areas	29 October 2022					Subsided
San Roque		Flooded Areas	29 October 2022					Subsided
Buhi	3							
San Pedro		Flooded Areas	28 October 2022					Subsided
San Pascual		Flooded Areas	28 October 2022					Subsided
San Buena		Flooded Areas	28 October 2022					Subsided
Bula	3							
San Agustin (Portion of Zone 4)		Flooded Areas	27 October 2022					Subsided
Casugad		Flooded Areas	29 October 2022					Subsided
San Jose		Flooded Areas	29 October 2022					Subsided
Cabusao	4							
Camagong (Centro and Zone 2,1,5)		Flooded Areas	27 October 2022					Subsided
Castillo (Zone 1 and 3)		Flooded Areas	27 October 2022					Subsided
New Poblacion (Zone 1, 2A and 2B)		Flooded Areas	27 October 2022					Subsided
Pandan (Sitio Sabang and Tacolod)		Flooded Areas	27 October 2022					Subsided
Calabanga	8							
Paolbo (Zone 3)		Flooded Areas	27 October 2022					Subsided
San Antonio Poblacion (Zone 3-6)		Flooded Areas	27 October 2022					Subsided
San Antonio Quipayo (Zone 6)		Flooded Areas	27 October 2022					Subsided
San Roque (Zone 1 &4)		Flooded Areas	27 October 2022					Subsided
San Isidro		Flooded Areas	29 October 2022					Subsided
San Pablo		Flooded Areas	29 October 2022					Subsided
Bigaas		Flooded Areas	29 October 2022					Subsided
Sabang		Flooded Areas	29 October 2022					Subsided
Camaligan	11							
Dugcal (Portion of Sitio Gogon)		Flooded Areas	27 October 2022					Subsided
San Francisco (Zone 1-3)		Flooded Areas	26 October 2022					Subsided
San Jose-San Pablo Zone 1		Flooded Areas	26 October 2022					Subsided
San Juan-San Ramon (Ria Village)		Flooded Areas	27 October 2022					Subsided
San Marcos (Zone 1 and portion of Zone 2 and 3)		Flooded Areas	27 October 2022					Subsided

REGION PROVINCE CITY/ MUNICIPALITY BARANGAY		TYPE OF INCIDENT	DATE OF OCCURENCE	TIME OF OCCURENCE	DESCRIPTION	ACTIONS TAKEN	REMARKS	STATUS (for flooded areas)
San Mateo (Sitio Pulo)		Flooded Areas	26 October 2022					Subsided
San Roque (Zone 8 & portion of Zone 1 & 3)		Flooded Areas	27 October 2022					Subsided
Sto. Domingo		Flooded Areas	26 October 2022					Subsided
Sua (All Zone)		Flooded Areas	26 October 2022					Subsided
Tarosanan (Zone 2)		Flooded Areas	26 October 2022					Subsided
San Lucas		Flooded Areas	28 October 2022					Subsided
Canaman	3							
Haring		Flooded Areas	27 October 2022					Subsided
Mangayawan		Flooded Areas	27 October 2022					Subsided
Dinaga		Flooded Areas	28 October 2022					Subsided
Caramoan	2							
Sta. Cruz		Landslide (Rain-Induced)	28 October 2022					
Ilawod		Flooded Areas	27 October 2022					Subsided
Gainza	8							
Cagbunga		Flooded Areas	27 October 2022					Subsided
Dahilig		Flooded Areas	27 October 2022					Subsided
District 1 (Gainza Nat'l HS)		Flooded Areas	27 October 2022					Subsided
		Flooded Areas	27 October 2022					Subsided
Loob		Flooded Areas	27 October 2022					Subsided
Malbong		Flooded Areas	27 October 2022					Subsided
Namuat		Flooded Areas	27 October 2022					Subsided
Sampaloc		Flooded Areas	28 October 2022					Subsided
Garchitorena	7							
Barangay 2 (Pob.)		Flooded Areas	27 October 2022					Subsided
Binagasbasan		Flooded Areas	27 October 2022					Subsided
Harrison (Sitio Cluapnit Brgy. Proper)		Flooded Areas	27 October 2022					Subsided
Barangay 3		Flooded Areas	28 October 2022					Subsided
Barangay 4		Flooded Areas	28 October 2022					Subsided
Del Pilar		Flooded Areas	28 October 2022					Subsided
Sumaoy		Flooded Areas	28 October 2022					Subsided
Lagonoy	2							
Burabod (Sitio Tabog)		Flooded Areas	27 October 2022					Subsided
San Isidro Norte (Sitio Canumoy)		Flooded Areas	28 October 2022					Subsided
Sagnay	1							

REGION PROVINCE CITY/ MUNICIPALITY BARANGAY		TYPE OF INCIDENT	DATE OF OCCURENCE	TIME OF OCCURENCE	DESCRIPTION	ACTIONS TAKEN	REMARKS	STATUS (for flooded areas)
Aniog		Flooded Areas	29 October 2022					Subsided
Libmanan	24							
Bagadion (Zone 4)		Flooded Areas	27 October 2022					Subsided
Bigajo Norte		Flooded Areas	28 October 2022					Subsided
Bigajo Sur (Zone 3)		Flooded Areas	27 October 2022					Subsided
Candato (Zone 1)		Flooded Areas	27 October 2022					Subsided
Concepcion (zone 6&7)		Flooded Areas	27 October 2022					Subsided
Cuyapi (Zone 1 and Zone 2)		Flooded Areas	27 October 2022					Subsided
Danawan (Zone 3,4,5)		Flooded Areas	26 October 2022					Subsided
Inalahan (Zone 7)		Flooded Areas	27 October 2022					Subsided
Malbogon		Flooded Areas	27 October 2022					Subsided
Mambayawas (Zone 5 and 6)		Flooded Areas	26 October 2022					Subsided
Mambulo Nuevo (Zone 6)		Flooded Areas	26 October 2022					Subsided
Mancawayan		Flooded Areas	27 October 2022					Subsided
Palong (Zone 6 and 7)		Flooded Areas	26 October 2022					Subsided
Poblacion (Zone 6)		Flooded Areas	27 October 2022					Subsided
Potot (Zone 1)		Flooded Areas	27 October 2022					Subsided
Rongos (2 and 3)		Flooded Areas	26 October 2022					Subsided
San Isidro (Uguis 2)		Flooded Areas	28 October 2022					Subsided
San Vicente (Sitio Kalangkawan zone 6)		Flooded Areas	26 October 2022					Subsided
Station Church Site		Flooded Areas	26 October 2022					Subsided
Tamban Fundado (Zone 3,5,6 & 7)		Flooded Areas	26 October 2022					Subsided
Tampuhan		Flooded Areas	27 October 2022					Subsided
Umalo (Metro Poblacion)		Flooded Areas	27 October 2022					Subsided
Uson		Flooded Areas	27 October 2022					Subsided
Bikal		Landslide (Rain-Induced)	30 October 2022					
Goa	1							
San Pedro (Sitio Apog, Aroro)		Landslide (Rain-Induced)	30 October 2022					
Lupi	3							
Bangon		Landslide (Rain-Induced)	30 October 2022					
Colacling		Landslide (Rain-Induced)	27 October 2022					
Poblacion (Zone 2 &5)		Flooded Areas	27 October 2022					Subsided

REGION PROVINCE CITY/ MUNICIPALITY BARANGAY		TYPE OF INCIDENT	DATE OF OCCURENCE	TIME OF OCCURENCE	DESCRIPTION	ACTIONS TAKEN	REMARKS	STATUS (for flooded areas)
Magarao	2							
Barobaybay		Flooded Areas	27 October 2022					Subsided
Ponong		Flooded Areas	27 October 2022					Subsided
Milaor	16							
Alimbuyog		Flooded Areas	28 October 2022					Subsided
Balabag (Zone 1,2,3,4)		Flooded Areas	27 October 2022					Subsided
Capucnusan (Zone 1,2,3 & 7)		Flooded Areas	27 October 2022					Subsided
Dalipay		Flooded Areas	27 October 2022					Subsided
Del Rosario (Zone 1,6 & 7)		Flooded Areas	28 October 2022					Subsided
Flordeliz		Flooded Areas	28 October 2022					Subsided
Lipot (Zone 1,2,3,4)		Flooded Areas	27 October 2022					Subsided
San Jose (Zone 2,3,4,5 & 6)		Flooded Areas	28 October 2022					Subsided
San Miguel (Zone 1 & 2)		Flooded Areas	28 October 2022					Subsided
San Roque (Zone 2)		Flooded Areas	28 October 2022					Subsided
San Vicente (Zone 1 & 2)		Flooded Areas	28 October 2022					Subsided
Tarusanan (Zone 1,2,3 & 4)		Flooded Areas	28 October 2022					Subsided
Borongborongan		Flooded Areas	29 October 2022					Subsided
Amparado		Flooded Areas	29 October 2022					Subsided
Cabugao		Flooded Areas	29 October 2022					Subsided
Sto. Domingo		Flooded Areas	29 October 2022					Subsided
Minalabac	9							
Bagongbong (Along Kaskas Creek)		Flooded Areas	27 October 2022					Subsided
Baliuag Viejo		Flooded Areas	28 October 2022					Subsided
Catanusan (Zone 4)		Flooded Areas	27 October 2022					Subsided
Magadap		Flooded Areas	28 October 2022					Subsided
Malitbog (main road)		Flooded Areas	26 October 2022					Subsided
Mataoroc		Flooded Areas	28 October 2022					Subsided
Sagrada		Flooded Areas	27 October 2022					Subsided
Tariric (sitio Alvarez)		Flooded Areas	26 October 2022					Subsided
Timbang		Flooded Areas	28 October 2022					Subsided
Nabua	11							
San Antonio Poblacion (Zone 2 & 3)		Flooded Areas	28 October 2022					Subsided
Sta. Lucia (Zone 2,5 and 7)		Flooded Areas	27 October 2022					Subsided
Tandaay		Flooded Areas	27 October 2022					Subsided
San Isidro Pob		Flooded Areas	29 October 2022					Subsided

REGION PROVINCE CITY/ MUNICIPALITY BARANGAY		TYPE OF INCIDENT	DATE OF OCCURENCE	TIME OF OCCURENCE	DESCRIPTION	ACTIONS TAKEN	REMARKS	STATUS (for flooded areas)
San Esteban		Flooded Areas	29 October 2022					Subsided
San Juan		Flooded Areas	29 October 2022					Subsided
Antipolo Young		Flooded Areas	29 October 2022					Subsided
Salvacion Que Gatos		Flooded Areas	29 October 2022					Subsided
Malawag		Flooded Areas	29 October 2022					Subsided
San Luis		Flooded Areas	29 October 2022					Subsided
San Jose		Flooded Areas	29 October 2022					Subsided
Pamplona	5							
Cagbibi		Flooded Areas	26 October 2022					Subsided
Cagbunga		Flooded Areas	26 October 2022					Subsided
Patong		Flooded Areas	26 October 2022					Subsided
Poblacion		Flooded Areas	26 October 2022					Subsided
Tambo		Flooded Areas	26 October 2022					Subsided
Pasacao	3							
Quitang		Flooded Areas	27 October 2022					Subsided
Sta. Rosa delSur		Flooded Areas	27 October 2022					Subsided
Sta. Rosa Norte		Flooded Areas	27 October 2022					Subsided
Pili	4							
New San Roque		Flooded Areas	28 October 2022					Subsided
San Jose		Flooded Areas	29 October 2022					Subsided
Caroyroyan		Flooded Areas	29 October 2022					Subsided
Tinangis		Flooded Areas	29 October 2022					Subsided
Presentacion	4							
Pagsangaan		Landslide (Rain-Induced)	27 October 2022					
Pili		Flooded Areas	27 October 2022					Subsided
Sta. Maria (Sitio Angculan)		Landslide (Rain-Induced)	27 October 2022					
Sta.Maria		Flooded Areas	27 October 2022					Subsided
Ragay	5							
Amomokpok		Flooded Areas	27 October 2022					Subsided
Apad		Flooded Areas	27 October 2022					Subsided
Cale		Flooded Areas	27 October 2022					Subsided
Panaytayan		Flooded Areas	27 October 2022					Subsided
Lower Omon		Flooded Areas	27 October 2022					Subsided

REGION PROVINCE CITY/ MUNICIPALITY BARANGAY		TYPE OF INCIDENT	DATE OF OCCURENCE	TIME OF OCCURENCE	DESCRIPTION	ACTIONS TAKEN	REMARKS	STATUS (for flooded areas)
San Fernando	4							
Bonifacio		Flooded Areas	27 October 2022					Subsided
Buenavista		Flooded Areas	27 October 2022					Subsided
Del Pilar		Flooded Areas	27 October 2022					Subsided
Rizal		Flooded Areas	27 October 2022					Subsided
San Jose	3							
Adiangao		Landslide (Rain-Induced)	27 October 2022					
Calalahan		Flooded Areas	27 October 2022					Subsided
Minoro		Flooded Areas	27 October 2022					Subsided
Sipocot	2							
North Centro		Flooded Areas	27 October 2022					Subsided
South Centro		Flooded Areas	27 October 2022					Subsided
Siruma	2							
San Ramon (Zone 2)		Flooded Areas	27 October 2022					Subsided
Tongo Bantique		Flooded Areas	28 October 2022					Subsided
Tinambac	2							
San Isidro		Flooded Areas	28 October 2022					Subsided
New Caaluan		Flooded Areas	28 October 2022					Subsided
Bato	3							
Sta. Cruz (Zone 1 Sitio Rinaga)		Flooded Areas	29 October 2022					Subsided
Tres Reyes		Flooded Areas	29 October 2022					Subsided
Pagatpatan		Flooded Areas	29 October 2022					Subsided
MASBATE	3							
Cataingan	3							
Brgy. Osmena		Flooded Areas	28 October 2022					Subsided
Brgy. Matubinao-Liong		Flooded Areas	28 October 2022					Subsided
Brgy. Cadulawan		Flooded Areas	28 October 2022					Subsided
SORSOGON	7							
Gubat	1							
Brgy. Marok-barok		Flooded Areas	29 October 2022					Subsided
Juban	3							
Brgy. Binanuahan		Flooded Areas	28 October 2022					Subsided
Brgy. Biriran		Flooded Areas	28 October 2022					Subsided
Brgy. Bacolod		Flooded Areas	29 October 2022					Subsided

REGION PROVINCE CITY/ MUNICIPALITY BARANGAY		TYPE OF INCIDENT	DATE OF OCCURENCE	TIME OF OCCURENCE	DESCRIPTION	ACTIONS TAKEN	REMARKS	STATUS (for flooded areas)
Magallanes	1							
Brgy. Aguada Norte		Landslide (Rain-Induced)	28 October 2022					
Pilar	2							
Brgy. Catamlangan		Flooded Areas	29 October 2022					Subsided
Brgy. Dao		Landslide (Rain-Induced)	28 October 2022					
CATANDUANES	1							
Viga	1							
P. Vera Summit		Landslide (Rain-Induced)	29 October 2022					
REGION 6	361							
AKLAN	25							
Libacao	2							
		Flooded Areas	27 October 2022		Poblacion, Julita		Low lying areas in Aklan river	Flooded
Barangay Julita		Landslide (Rain-Induced)	27 October 2022		Landslide in Barangay Road of Sitio Bueosangay, Barangay Julita, Libacao, Aklan-unpassable to all kinds of vehicle			
Altavas	2							
		Flooded Areas	27 October 2022		Dalipdip, Altavas	MDRRMO Altavas conducted SRR		Flooded
Barangay Quinasay-an and Barangay Talon		Landslide (Rain-Induced)	31 October 2022				Landslide at Barangay Quinasay-an and Barangay Talon boundary. (Passable for all kinds of vehicle)	
Banga	1							
		Landslide (Rain-Induced)	27 October 2022		Torralba-Daguitan Boundary	landslide cleared by PEO Aklan as of Oct 31, 2022	Not passable to all types of vehicles going to Libacao.	
Nabas	1							
		Flooded Areas	27 October 2022		Poblacion			Flooded
Kalibo	2							

REGION PROVINCE CITY/ MUNICIPALITY BARANGAY		TYPE OF INCIDENT	DATE OF OCCURENCE	TIME OF OCCURENCE	DESCRIPTION	ACTIONS TAKEN	REMARKS	STATUS (for flooded areas)
Barangay Estancia		Flooded Areas	27 October 2022		Sitio Libtong and along national road Barangay Estancia were flooded passable only for 4 wheels and unpassable for 2 wheels vehicle			Flooded
Poblacion		Flooded Areas	27 October 2022		Whole Purok of C. Laserna Street Poblacion Kalibo were flooded			Flooded
Madalag	7							
Barangay Alaminos		Landslide (Rain-Induced)	27 October 2022		Landslide in Barangay Alaminos- passable for small vehicles only.			
Brgy. Alaminos		Landslide (Rain-Induced)	30 October 2022				Passable for all kinds of vehicles	
Brgy. Balactasan		Landslide (Rain-Induced)	30 October 2022				Minor landslides	
Brgy. Galicia		Landslide (Rain-Induced)	30 October 2022				Minor landslides	
Brgy. Cabilawan		Landslide (Rain-Induced)	30 October 2022				Minor landslides	
Brgy. Mamba		Landslide (Rain-Induced)	30 October 2022				Minor landslides	
Brgy. Tigbawan		Landslide (Rain-Induced)	30 October 2022				Minor landslides	
Numancia	5							
Barangay Bulwang		Flooded Areas	27 October 2022		submerged in water- Ongoing rescue operation for household and individuals in flooded area.			Flooded
Laguinbanua East		Flooded Areas	27 October 2022		submerged in water- Ongoing rescue operation for household and individuals in flooded area.			Flooded
Camanci Sur		Flooded Areas	27 October 2022		submerged in water- Ongoing rescue operation for household and individuals in flooded area.			Flooded

REGION PROVINCE CITY/ MUNICIPALITY BARANGAY		TYPE OF INCIDENT	DATE OF OCCURENCE	TIME OF OCCURENCE	DESCRIPTION	ACTIONS TAKEN	REMARKS	STATUS (for flooded areas)
Camanci Norte		Flooded Areas	27 October 2022		submerged in water- Ongoing rescue operation for household and individuals in flooded area.			Flooded
Aliputos		Flooded Areas	27 October 2022		submerged in water- Ongoing rescue operation for household and individuals in flooded area.			Flooded
Balete	1							
		Flooded Areas	27 October 2022		Flooding reported at Balete Aklan		Flooding reported at Balete Aklan (Subsided as of 2AM October 28, 2022)	Subsided
Tangalan	3							
Sitio Ilawod, Tagas		Landslide (Rain-Induced)	29 October 2022		Lanslide along River Bank			
Mub-earan, Jawili		Landslide (Rain-Induced)	29 October 2022		Obstruction of Falling debris due to landslide along road of Mub-earan, Jawili			
		Soil erosion	30 October 2022		Soil erosion along the river banks of Barangay Vivo, Napatag, Lanipga, Panayakan, Tagas, Tondog, Poblacion and Baybay			
Malay	1							
		Maritime Incident	30 October 2022				1 Capsized speed boat (no crew on board)	
ANTIQUE	108							
Tibiao	5							
Castillo		Landslide (Rain-Induced)	27 October 2022		An occurrence of the landslide was reported along Castillo Road, Tibiao	<ul style="list-style-type: none"> • Currently, the BLGU is conducting clearing operations at the said affected road. • Access road is only passable to motorcycles. • Precautionary measures for the safety of the public especially commuters. 		

REGION PROVINCE CITY/ MUNICIPALITY BARANGAY		TYPE OF INCIDENT	DATE OF OCCURENCE	TIME OF OCCURENCE	DESCRIPTION	ACTIONS TAKEN	REMARKS	STATUS (for flooded areas)
San Francisco Norte		Flooded Areas	27 October 2022		Floodings are experience along the National Roads of San Francisco Norte, San Francisco Sur and Sto. Rosario, Tibiao.	Commuters are advised to take extra precautions.	Road is passable	Subsided
Sto. Rosario		Flooded Areas	27 October 2022		Floodings are experienced along the National Roads of the following barangays.	<ul style="list-style-type: none"> • Commuters are still advised to take extra precautions in traversing along the affected barangays. • The water level is still being monitored due to the occurrence of bad weather in the area. 	Road is passable	Subsided
San Francisco Sur		Flooded Areas	27 October 2022		Floodings are experienced along the National Roads of the following barangays.	<ul style="list-style-type: none"> • Commuters are still advised to take extra precautions in traversing along the affected barangays. • The water level is still being monitored due to the occurrence of bad weather in the area. 	Road is passable	Subsided
Poblacion		Storm Surge	30 October 2022	12:27 am	Assessment is still on going		• The water have already subsided as of October 31, 2022	
Culasi	11							
Osorio		Landslide (Rain-Induced)	27 October 2022		Minor landslide		• Pre-emptive evacuation was conducted to the affected families of Brgy. Osorio	
Tinabusan		Landslide (Rain-Induced)	27 October 2022		Minor landslide		• MDRRMO Culasi has an ongoing validation regarding the reported incidents	
San Vicente		Landslide (Rain-Induced)	27 October 2022		Minor landslide		• MDRRMO Culasi conducted an assessment and close monitoring of the status of the affected areas	
Caridad		Flooded Areas	28 October 2022		Increase water level in the area due the bad weather		• Pre-emptive evacuation to the affected families.	Subsided
San Antonio		Storm Surge	30 October 2022	12:27 am	On going assessment		• The water have already subsided as of October 31, 2022	

REGION PROVINCE CITY/ MUNICIPALITY BARANGAY		TYPE OF INCIDENT	DATE OF OCCURENCE	TIME OF OCCURENCE	DESCRIPTION	ACTIONS TAKEN	REMARKS	STATUS (for flooded areas)
Caridad		Storm Surge	30 October 2022	12:27 am	On going assessment		• The water have already subsided as of October 31, 2022	
Centro Sur		Storm Surge	30 October 2022	12:27 am	On going assessment		• The water have already subsided as of October 31, 2022	
Jalandoni		Storm Surge	30 October 2022	12:27 am	On going assessment		• The water have already subsided as of October 31, 2022	
Malacañang		Storm Surge	30 October 2022	12:27 am	On going assessment		• The water have already subsided as of October 31, 2022	
Centro Norte		Storm Surge	30 October 2022	12:27 am	On going assessment		• The water have already subsided as of October 31, 2022	
Balae-balae		Storm Surge	30 October 2022	12:27 am	On going assessment		• The water have already subsided as of October 31, 2022	
Patnongon	12							
Carit-an		Flooded Areas	28 October 2022		The overflowing of water in the creek affected the residents living nearby.	• BLGU and residents of the barangay have an ongoing clearing operation and de-clogging of the drainage system.		Subsided
Tamayok		Flooded Areas	28 October 2022				• Several families were stranded. Still for validation.	Flooded
Igbugok		Flooded Areas	28 October 2022				• Several families were evacuated. Still for validation.	Flooded
Tigmamali		Flooded Areas	28 October 2022				• Several families were evacuated. Still for validation	Flooded
Catwayan		Flooded Areas	28 October 2022					Subsided
Igbobon		Flooded Areas	28 October 2022					Subsided
Haboneta St.		Flooded Areas	28 October 2022				• Several families were evacuated.	Subsided
Banwa Patnongon		Flooded Areas	28 October 2022				• Several families were evacuated. Still for validation is ongoing	Subsided
Cabudipa, Poblacion		Flooded Areas	28 October 2022				• Several families were evacuated. Still for validation is still ongoing	Subsided

REGION PROVINCE CITY/ MUNICIPALITY BARANGAY		TYPE OF INCIDENT	DATE OF OCCURENCE	TIME OF OCCURENCE	DESCRIPTION	ACTIONS TAKEN	REMARKS	STATUS (for flooded areas)
Villa Elio		Landslide (Rain-Induced)	28 October 2022		Landslide occurrence which blockage to the main road.		<ul style="list-style-type: none"> Clearing operation was done by Brgy. Responders. The road is passable to all types of vehicles 	
Boundary of Villa Crespo		Landslide (Rain-Induced)	28 October 2022					
Cuyapiao		Landslide (Rain-Induced)	28 October 2022				Four (4) major landslides occurred along the Provincial Road going to Barangay Cuyapiao affecting not less than 100 meter length of road per landslide site	
Sibalom	26							
Odiong		Flooded Areas	28 October 2022		Reports of an increase in water in some areas of the barangay.	<ul style="list-style-type: none"> Twelve (12) persons was reportedly trapped and were rescued by the MDRRMO Sibalom responders in coordination with BLGU. Details of the report to follow Pre-emptive evacuations were done to several families 	<ul style="list-style-type: none"> Pre-emptive evacuations were done to several families 	Subsided
Tigbalua 1		Flooded Areas	28 October 2022		Increase in water level in the areas located near the creek		<ul style="list-style-type: none"> There were families that were evacuated for safety. 	Subsided
Cubay Napultan		Flooded Areas	28 October 2022		Flooding in the area due to continuous downpour of rain	<ul style="list-style-type: none"> Several families were evacuated. Still for validation 	<ul style="list-style-type: none"> Several families were evacuated 	Receding
District 2		Flooded Areas	28 October 2022		Flooding in the area due to continuous downpour of rain	<ul style="list-style-type: none"> Several families were evacuated. Still for validation 	<ul style="list-style-type: none"> The water is starting to recede since the weather starts to improve as of October 29, 2022 	Receding
District 3		Flooded Areas	28 October 2022		Flooding in the area	<ul style="list-style-type: none"> Several families were evacuated for safety. Still for validation. 	<ul style="list-style-type: none"> Several families were evacuated for safety. 	Subsided
Sido		Flooded Areas	28 October 2022		Flooding in the area due to continuous downpour of rain		<ul style="list-style-type: none"> One (1) stranded family. Validation is still ongoing 	Subsided
Bari		Flooded Areas	28 October 2022		Flooding in the area due to continuous downpour of rain			Subsided

REGION PROVINCE CITY/ MUNICIPALITY BARANGAY		TYPE OF INCIDENT	DATE OF OCCURENCE	TIME OF OCCURENCE	DESCRIPTION	ACTIONS TAKEN	REMARKS	STATUS (for flooded areas)
Pis-anan		Flooded Areas	28 October 2022		Flooding in the area due to continuous downpour of rain	• Panlanganan way going to Pis-anan not passable	• the stranded families were rescued.	Flooded
Biga-a		Flooded Areas	28 October 2022		Flooding in the area due to continuous downpour of rain		Validation is still ongoing	Subsided
Catungan 2		Flooded Areas	28 October 2022		Flooding in the area due to continuous downpour of rain			Subsided
Catungan 3		Flooded Areas	28 October 2022		Flooding in the area due to continuous downpour of rain		Validation is still ongoing	Subsided
Catungan 1		Flooded Areas	28 October 2022		Flooding in the area due to continuous downpour of rain			Subsided
Catungan 4		Flooded Areas	28 October 2022				• There were individuals who were rescued.	Subsided
San Juan		Flooded Areas	28 October 2022		Flooding in the area due to continuous downpour of rain			Subsided
Bongbongan II		Flooded Areas	28 October 2022		Flooding in the area due to continuous downpour of rain		The affected area cannot be penetrated due to high water level and strong current.	Subsided
Cadoldolan		Landslide (Rain-Induced)	28 October 2022		Landslide occurrence in the area which affected 1 family		• The family was evacuated to safety in their nearby relative. Ongoing validation.	
Pang-pang bridge		Flooded Areas	28 October 2022				• Passable to all types of vehicles	Receding
Bontol (Sitio Duron)		Flooded Areas	28 October 2022				• One hundred (100) families were evacuated.	Receding
Villahermosa (Purok 5)		Flooded Areas	28 October 2022					Subsided
Inabasan		Flooded Areas	28 October 2022					Subsided
District IV		Flooded Areas	28 October 2022					Receding
Egaña		Flooded Areas	28 October 2022					Subsided
Iglanot		Flooded Areas	28 October 2022					Subsided
Nagdayao		Flooded Areas	28 October 2022					Subsided
Tipuluan		Flooded Areas	28 October 2022				• There were families that were rescued and brought to safety.	Subsided
Bongbongan II		Flooded Areas	28 October 2022					Subsided
Hamtic	19							

REGION PROVINCE CITY/ MUNICIPALITY BARANGAY		TYPE OF INCIDENT	DATE OF OCCURENCE	TIME OF OCCURENCE	DESCRIPTION	ACTIONS TAKEN	REMARKS	STATUS (for flooded areas)
Bongbongan 3		Flooded Areas	28 October 2022		Flooding in the river line	• No affected families reported. • Brgy. Officials and BDRRMC were advised to closely monitor the status of the area and to take precautionary measures to ensure safety of the people living nearby.		Subsided
Gov. EBJ		Flooded Areas	28 October 2022		A sudden rise in water level was reported in the area	• Brgy. Officials and BDRRMC were advised to closely monitor the status of the area and to take precautionary measures to ensure the safety of the people living nearby. No evacuees reported	• Several families were evacuated. Still for validation.	Flooded
Brgy. Apdo		Flooded Areas	28 October 2022		A sudden rise in water level was reported in the area	• 2 families were evacuated. Still for validation.	• Several families were evacuated. Still for validation.	Flooded
Calala		Flooded Areas	28 October 2022		Flooding in the area was reported	• Two (2) PWDs were reported trapped and were rescued by MDRRMO Hamtic.	• Rescued two (2) individuals trapped in their house.	Flooded
Pu-ao		Flooded Areas	28 October 2022		Overflowing of drainage	• Submerged 18 households • Families were evacuated were evacuated at brgy. Hall and brgy. Health Center.		Subsided
Calacja 2		Flooded Areas	28 October 2022		Flashflood	• Thirteen (13) families were evacuated at brgy. Hall and some to their nearest relative.		Subsided
Calacja 1		Flooded Areas	28 October 2022		• Families residing along the riverbanks were affected.	• Still for validation		Subsided
Guru-an		Flooded Areas	28 October 2022		Flooding	• Validation is still on-going		Subsided
Funda		Flooded Areas	28 October 2022		Flooding	• One (1) family were evacuated. • Still for validation		Subsided
Gen. Fullon		Flooded Areas	28 October 2022		Flooding	No casualty reported.		Subsided
Buhang		Flooded Areas	28 October 2022		Flooding	• Thirty (30) families were affected but not evacuated.		Subsided

REGION PROVINCE CITY/ MUNICIPALITY BARANGAY		TYPE OF INCIDENT	DATE OF OCCURENCE	TIME OF OCCURENCE	DESCRIPTION	ACTIONS TAKEN	REMARKS	STATUS (for flooded areas)
Budbudan		Flooded Areas	28 October 2022		Flooding	<ul style="list-style-type: none"> • Four (4) families were evacuated at brgy. Hall. • One (1) family evacuated at their nearest relative. 		Subsided
Bia-an		Flooded Areas	28 October 2022		Flooding	<ul style="list-style-type: none"> • Three (3) families were affected and evacuated to their nearest relative. 		Subsided
Ingwan-Batangan		Flooded Areas	28 October 2022		Flashflood	<ul style="list-style-type: none"> • Six (6) families evacuated to their nearest relatives. 		Subsided
Piapi I		Fallen/uprooted tree	28 October 2022					
Villabert-Jimenez		Flooded Areas	28 October 2022					Subsided
Dangcalan		Flooded Areas	28 October 2022					Subsided
Linaban		Landslide (Rain-Induced)	29 October 2022		Landslide		<ul style="list-style-type: none"> • MDRRMO is still conducting ongoing validation. 	
Casalngan		Landslide (Rain-Induced)	29 October 2022		Landslide		<ul style="list-style-type: none"> • MDRRMO is still conducting ongoing validation. 	
Tobias Fornier (Dao)	9							
Población Norte		Flooded Areas	28 October 2022		Flooding in the area due to continuous downpour of rain		<ul style="list-style-type: none"> • Pre-emptive evacuations were done for several families. • Ongoing validation. 	Subsided
Igbangkal B		Landslide (Rain-Induced)	28 October 2022		Landslide occurrence which blocked the main road.		<ul style="list-style-type: none"> • On-going clearing operation by Brgy. Responders with the help of concerned residents. • The road is now passable only to light vehicles. 	
Barasanan C		Landslide (Rain-Induced)	28 October 2022		Landslide occurrence which blocked the main road.		<ul style="list-style-type: none"> • On-going clearing operation by Brgy. Responders with the help of concerned residents. 	
Pacencia		Landslide (Rain-Induced)	28 October 2022		Landslide occurrence which blocked the main road.		<ul style="list-style-type: none"> • On-going clearing operation by Brgy. Responders with the help of concerned residents. 	

REGION PROVINCE CITY/ MUNICIPALITY BARANGAY		TYPE OF INCIDENT	DATE OF OCCURENCE	TIME OF OCCURENCE	DESCRIPTION	ACTIONS TAKEN	REMARKS	STATUS (for flooded areas)
Igdanlog		Landslide (Rain-Induced)	29 October 2022		Landslide occurrence which blocked the main road.		• On-going clearing operation by Brgy. Responders with the help of concerned residents.	
Igmacin		Landslide (Rain-Induced)	29 October 2022		Landslide occurrence which blocked the main road.		• On-going clearing operation by Brgy. Responders with the help of concerned residents.	
Camandagan		Landslide (Rain-Induced)	29 October 2022		Landslide occurrence		• As per the initial report, at the forecited location a landslide occurred that covered one house with one individual sleeping inside resulting to death.	
igdalaguit-paciencia boundary		Landslide (Rain-Induced)	30 October 2022		Landslide occurrence		Ongoing clearing operations	
Punta Hagdan		Landslide (Rain-Induced)	30 October 2022			• DPWH with BLGU conducted clearing operation to render the road passable to all types of vehicles.	Landslide occurrence along the national road.	
Laua-an	5							
Lugta		Flooded Areas	28 October 2022		Flooding along the national road was recorded in several barangays of the Municipality		• Commuters are still advised to take extra precautions in traversing along the affected barangays. • The water level is still being monitored due to the occurrence of bad weather in the area	Subsided
crossing Malawmawan		Flooded Areas	28 October 2022		Flooding along the national road was recorded in several barangays of the Municipality		• Commuters are still advised to take extra precautions in traversing along the affected barangays.	Subsided
Cadajug		Flooded Areas	28 October 2022		Flooding along the national road was recorded in several barangays of the Municipality		• Commuters are still advised to take extra precautions in traversing along the affected barangays.	Subsided

REGION PROVINCE CITY/ MUNICIPALITY BARANGAY		TYPE OF INCIDENT	DATE OF OCCURENCE	TIME OF OCCURENCE	DESCRIPTION	ACTIONS TAKEN	REMARKS	STATUS (for flooded areas)
Oloc		Flooded Areas	28 October 2022		Flooding along the national road was recorded in several barangays of the Municipality		• Commuters are still advised to take extra precautions in traversing along the affected barangays.	Subsided
Cairawan Bridge		Flooded Areas	28 October 2022		Flooding along the national road was recorded in several barangays of the Municipality			Subsided
Bugasong	3							
Pojo		Flooded Areas	28 October 2022		Reports of flooding in the area affecting the access road		• Main road is not passable. Vehicles were rerouted to pass along the coastal area.	Subsided
Camangahan		Flooded Areas	28 October 2022		Flooding in the area due to continuous downpour of rain		• No reported damages.	Subsided
Atay-atay		Flooded Areas	28 October 2022		Flooding in the area which affected several residents.		• 10 indiv evacuated for safety. Still for validation	Subsided
Valderrama	1							
Tigmamali		Flooded Areas	28 October 2022		Flooding in the area was reported		Still for validation	Flooded
Belison	3							
Ipil		Flooded Areas	28 October 2022		Reported flooding due to the heavy rains		Still for validation	Flooded
Concepcion		Flooded Areas	28 October 2022		Reported flooding due to the heavy rains		Still for validation	Flooded
Rombang		Flooded Areas	28 October 2022		Reported flooding due to the heavy rains		Still for validation	Flooded
San Remigio	3							
Nasuli		Flooded Areas	28 October 2022		Flooding in the area which affected several residents		• Stranded Family. Still for validation	Subsided
Sinandulan		Flooded Areas	28 October 2022		Flooding in the area which affected several residents		• Stranded Family. Still for validation	Subsided
Banwang Daan		Flooded Areas	28 October 2022		Flooding in the area which affected several residents		• Stranded Family. Still for validation	Subsided
San Jose de Buenavista	7							

REGION PROVINCE CITY/ MUNICIPALITY BARANGAY		TYPE OF INCIDENT	DATE OF OCCURENCE	TIME OF OCCURENCE	DESCRIPTION	ACTIONS TAKEN	REMARKS	STATUS (for flooded areas)
Maybato North		Flooded Areas	28 October 2022		Flooding in some portions along the national road due to the bad weather			Subsided
Purok Tinapok, Brgy 8		Flooded Areas	28 October 2022					Subsided
Tradetown, Dalipe		Flooded Areas	28 October 2022					Subsided
Tubudan		Flooded Areas	28 October 2022				Already passable tp all types of vehicles	Subsided
Bariri		Flooded Areas	28 October 2022					Subsided
Hinabasan		Flooded Areas	28 October 2022					Subsided
San Pedro		Flooded Areas	28 October 2022					Subsided
Pandan	1							
Idiacacan		Storm Surge	30 October 2022	12:24 am	On going assessment of damaged portion of seawall		• The water have already subsided as of October 31, 2022	
Anini-y	1							
Butuan		Storm Surge	30 October 2022	12:27 am	On going assessment		• The water have already subsided as of October 31, 2022	
Barbaza	2							
Embrangga-an		Landslide (Rain-Induced)	31 October 2022			• MDRRMO with BLGU conducted clearing operation	Landslide upstream and downstream of Embrangga-an river	
Lanas		Landslide (Rain-Induced)	31 October 2022			• MDRRMO with BLGU conducted clearing operation	Landslide in FMR and in the Brgy. Hall	
CAPIZ	198							
Cuartero	8							
Brgy. Angub		Flooded Areas	27 October 2022		flooded ricefields and road going to Dumalag		Not passable to all types of vehicles	Subsided
Brgy. Pob. Ilaya		Flooded Areas	27 October 2022		Sitio Guwaguwahon, Brgy. Pob. Ilaya flooded ricefields, households		National highway road passable to all types of vehicles	Subsided
Brgy. Nagba		Flooded Areas	27 October 2022		flooded ricefields and households			Subsided
Brgy. Bitoon Ilawod		Flooded Areas	27 October 2022		flooded ricefields,households		National highway passable to all types of vehicles	Subsided
Brgy, Poblacion Takas		Flooded Areas	28 October 2022		flooded ricefields and households			Subsided
Brgy. Malagab-i		Flooded Areas	28 October 2022		Flooded ricefields, households		Road passable to all types of vehicles	Subsided

REGION PROVINCE CITY/ MUNICIPALITY BARANGAY		TYPE OF INCIDENT	DATE OF OCCURENCE	TIME OF OCCURENCE	DESCRIPTION	ACTIONS TAKEN	REMARKS	STATUS (for flooded areas)
Brgy. Bito-on Illaya		Flooded Areas	29 October 2022		Guwaguwahon and Sitio Lemon flooded ricefields, households and national highway road		Passable to all types of vehicles	Subsided
Brgy. Poblacion Ilawod		Flooded Areas	29 October 2022		flooded ricefields and households			Subsided
Dumalag	10							
Brgy. Sto. Angel		Flooded Areas	27 October 2022		flooded residential, agricultural at Sitio Mait and Purok 6		Road going to Mait bridge NOT passable to all types of vehicles	Subsided
Brgy. Concepcion		Flooded Areas	27 October 2022		(Sitio Taguisan) flooded residential and agricultural areas			Subsided
Brgy. Sta. Teresa		Flooded Areas	27 October 2022		Sitio Balud flooded residential and agricultural areas			Subsided
Brgy. Sto. Nino		Flooded Areas	27 October 2022		(Purok 1;4;5;6;7) flooded residential and agricultural areas			Subsided
Brgy. Dolores		Flooded Areas	27 October 2022		(Sitio Malitbog, Mariit, Suhot) flooded residential and agricultural areas			Subsided
Brgy. Poblacion		Flooded Areas	27 October 2022		(Sitio Kalye 3, Talisay) flooded residential areas			Subsided
Brgy. San Jose		Flooded Areas	27 October 2022		(Purok 2;4) flooded residential and agricultural areas			Subsided
Brgy. Sta. Cruz		Flooded Areas	27 October 2022		(Purok 3;4;5) flooded agricultural areas			Subsided
Brgy. San Roque		Flooded Areas	27 October 2022		(Proper) flooded agricultural areas			Subsided
Duran		Flooded Areas	28 October 2022		a portion of the barangays are flooded			Subsided
Sigma	16							
Barangay Bangonbangon		Flooded Areas	27 October 2022		flooded households		Roads NOT passable to all types of vehicles	Flooded
Barangay Pagbunitan		Flooded Areas	27 October 2022		Sitio Vito - flooded households		Roads NOT passable to all types of vehicles	Flooded
Brgy. Pob. Norte		Flooded Areas	27 October 2022		Sitio Sugod and Sitio Sunshine - flooded households		Roads NOT passable to all types of vehicles	Flooded
Brgy. Dayhagon		Flooded Areas	28 October 2022		flooded households		Roads NOT passable to all types of vehicles	Flooded

REGION PROVINCE CITY/ MUNICIPALITY BARANGAY		TYPE OF INCIDENT	DATE OF OCCURENCE	TIME OF OCCURENCE	DESCRIPTION	ACTIONS TAKEN	REMARKS	STATUS (for flooded areas)
Brgy. Mangoso		Flooded Areas	28 October 2022		flooded households		Sitio Nasunogan roads not passable to all types of vehicles	Flooded
Brgy. Capuyhan		Flooded Areas	28 October 2022		flooded households			Flooded
Brgy. Cogon		Flooded Areas	28 October 2022		flooded households		Roads NOT passable to all types of vehicles	Flooded
Brgy. Tawog		Flooded Areas	28 October 2022		flooded households			Flooded
Brgy. Guintas		Flooded Areas	28 October 2022		flooded households			Flooded
Brgy. Balucuan		Flooded Areas	28 October 2022		flooded households			Flooded
Brgy. Oyong		Flooded Areas	28 October 2022		flooded households			Flooded
Brgy. Pob. Sur		Flooded Areas	28 October 2022		flooded households			Flooded
Brgy. Mansacul		Flooded Areas	28 October 2022		flooded ricefields			Flooded
Brgy. Amaga		Flooded Areas	28 October 2022		flooded ricefields			Flooded
Brgy. Acbo		Flooded Areas	28 October 2022		flooded ricefields			Flooded
Brgy. Mianay		Flooded Areas	29 October 2022		flooded ricefields			Flooded
Jamindan	18							
Lapaz		Landslide (Rain-Induced)	27 October 2022				at around 3:30 pm, October 27, 2022, a landslide incident happened in Barangay Lapaz. No serious disruption/ effects in the community	
Brgy. Caridad		Flooded Areas	29 October 2022		flooded ricefields and roads		Passable to all types of vehicles	Subsided
Brgy. Fe		Flooded Areas	29 October 2022		flooded rice fields, households and roads at Esperanza Boundary		Roads at Esperanza Boundary passable to all types of vehicles	Subsided
Brgy. Guintas		Flooded Areas	29 October 2022		flooded road		Passable to all types of vehicles	Subsided
Brgy. Poblacion (Magsaysay St)		Flooded Areas	29 October 2022					Subsided
Brgy. Esperanza		Flooded Areas	29 October 2022		flooded ricefields and households			Subsided
Brgy. Pangabat		Flooded Areas	29 October 2022		flooded ricefields and roads		Roads passable to all types of vehicles	Subsided
Brgy. Sto. Rosario		Flooded Areas	29 October 2022		flooded ricefields and households			Subsided
Brgy. Agcagay		Flooded Areas	29 October 2022		flooded road		Passable to all types of vehicles	Subsided
Brgy. Pangabuan		Flooded Areas	29 October 2022		ricefields and roads		Passable to light vehicles	Subsided

REGION PROVINCE CITY/ MUNICIPALITY BARANGAY		TYPE OF INCIDENT	DATE OF OCCURENCE	TIME OF OCCURENCE	DESCRIPTION	ACTIONS TAKEN	REMARKS	STATUS (for flooded areas)
Brgy. Jagnaya		Flooded Areas	29 October 2022		ricefields and roads		Passable to all types of vehicles	Subsided
Brgy. Lapaz		Flooded Areas	29 October 2022		flooded ricefields			Subsided
Brgy. Masgrau		Flooded Areas	29 October 2022		flooded ricefields			Subsided
Brgy. Agambulong		Flooded Areas	29 October 2022		part of Sitio Palagtingan are flooded			Subsided
Brgy. Milan		Flooded Areas	29 October 2022		Flooded roads in Sitio Kalipawa Ilaya and Sitio Ilawod		Passable to all types of vehicles	Subsided
Brgy. San Jose		Flooded Areas	29 October 2022		flooded roads in Sitio Nahalong		Passable to all types of vehicles	Subsided
Brgy. Bayebaye		Flooded Areas	29 October 2022		Flooded households, ricefields and roads			Subsided
Brgy. Linambasan		Flooded Areas	29 October 2022		Flooded households and ricefields			Subsided
Mambusao	21							
Brgy. Bitsihan, Tumulalud		Flooded Areas	27 October 2022		flooded ricefields, households and roads at Neck Level		Roads are now passable to all types of vehicles	Flooded
Brgy. Manibad		Flooded Areas	27 October 2022		Sitio Napo/Kapul-an flooded ricefields, households and roads at knee level		Passable to all types of vehicles	Flooded
Brgy. Pob Proper		Flooded Areas	27 October 2022		flooded streets and roads		Passable to all types of vehicles	Flooded
Brgy. Poblacion Tabuc		Flooded Areas	27 October 2022		Katamnan and Sitio Kamot - flooded ricefields, households and roads above knee level		Passable to all types of vehicles	Flooded
Brgy. Bato-Bato		Flooded Areas	27 October 2022		flooded ricefields, household and roads		Passable to all types of vehicles	Flooded
Brgy. Tugas		Flooded Areas	27 October 2022		flooded ricefields, household and roads		Not passable to all types of vehicles	Flooded
Brgy. Batiano		Flooded Areas	28 October 2022		flooded ricefields and households			Flooded
Brgy. Pangpang Norte		Flooded Areas	28 October 2022		flooded ricefields and households			Flooded
Brgy. Pangpang Sur		Flooded Areas	28 October 2022		flooded ricefields and households			Flooded
Brgy. Balat-an		Flooded Areas	28 October 2022		flooded ricefields and households			Flooded
Brgy. Najus-an		Flooded Areas	28 October 2022		flooded ricefields			Flooded

REGION PROVINCE CITY/ MUNICIPALITY BARANGAY		TYPE OF INCIDENT	DATE OF OCCURENCE	TIME OF OCCURENCE	DESCRIPTION	ACTIONS TAKEN	REMARKS	STATUS (for flooded areas)
Brgy. Maralag		Flooded Areas	28 October 2022		flooded ricefields and households			Flooded
Brgy. Sinondojan		Flooded Areas	28 October 2022		flooded ricefields and households			Flooded
Brgy. Bergante		Flooded Areas	28 October 2022		flooded ricefields and households			Flooded
Brgy. Balit		Flooded Areas	28 October 2022		flooded ricefields and households			Flooded
Brgy. Bunga		Flooded Areas	28 October 2022		flooded ricefields and households			Flooded
Brgy. Libo-o		Flooded Areas	28 October 2022		flooded ricefields and households			Flooded
Brgy. Pinay		Flooded Areas	28 October 2022		flooded ricefields and households			Flooded
Brgy. Atiplo		Flooded Areas	29 October 2022		ricefields underwater			Flooded
Brgy. Caidquid		Flooded Areas	29 October 2022		ricefields underwater			Flooded
Brgy. Bula		Flooded Areas	29 October 2022		ricefields underwater			Flooded
Dumarao	29							
Tinaytayan		Flooded Areas	28 October 2022		sitio riverside from Kalahi footbridge area road to sitio Bay-ang, Calapawan road-unpassable)		As of October 31, 2022	Subsided
Lawaan		Flooded Areas	28 October 2022		overflow		As of October 31, 2022	Subsided
Pob Ilawod		Flooded Areas	28 October 2022		Janguslob overflow and Guinotos overflow		As of October 31, 2022	Subsided
Brgy. Dangula		Flooded Areas	29 October 2022		flooded residential and agricultural areas		As of October 31, 2022	Subsided
Brgy. Ongol Ilawod		Flooded Areas	29 October 2022		flooded residential and ricefields		As of October 31, 2022	Subsided
Brgy. Gibato		Flooded Areas	29 October 2022		flooded residential and ricefields		As of October 31, 2022	Subsided
Brgy. Aglalana		Flooded Areas	29 October 2022		flooded residential and ricefields		As of October 31, 2022	Subsided
Brgy, Calapawan		Flooded Areas	29 October 2022		flooded residential and ricefields		As of October 31, 2022	Subsided
Brgy. Tamulalod		Flooded Areas	29 October 2022				As of October 31, 2022	Subsided
Brgy. Taslan		Flooded Areas	29 October 2022				As of October 31, 2022	Subsided
Brgy. Bungsuan		Flooded Areas	29 October 2022				As of October 31, 2022	Subsided
Brgy. Condingle		Flooded Areas	29 October 2022				As of October 31, 2022	Subsided
Brgy, Alipaciawan		Flooded Areas	29 October 2022				As of October 31, 2022	Subsided
Brgy. Cubi		Flooded Areas	29 October 2022				As of October 31, 2022	Subsided

REGION PROVINCE CITY/ MUNICIPALITY BARANGAY		TYPE OF INCIDENT	DATE OF OCCURENCE	TIME OF OCCURENCE	DESCRIPTION	ACTIONS TAKEN	REMARKS	STATUS (for flooded areas)
	Brgy. Ongol Ilaya	Flooded Areas	29 October 2022				As of October 31, 2022	Subsided
	Brgy. San Juan	Flooded Areas	29 October 2022				As of October 31, 2022	Subsided
	Brgy. Dacuton	Flooded Areas	29 October 2022				As of October 31, 2022	Subsided
	Brgy. Guinotos	Flooded Areas	29 October 2022				As of October 31, 2022	Subsided
	Brgy. Astorga	Flooded Areas	29 October 2022				As of October 31, 2022	Subsided
	Brgy. Pob. Ilaya	Flooded Areas	29 October 2022				As of October 31, 2022	Subsided
	Brgy. Salcedo	Flooded Areas	28 October 2022				As of October 31, 2022	Subsided
	Brgy. Janguslob	Flooded Areas					As of October 31, 2022	Subsided
	Brgy. Jambad	Flooded Areas					As of October 31, 2022	Subsided
	Brgy Tina	Flooded Areas					As of October 31, 2022	Subsided
	BrgyMalonoy	Flooded Areas					As of October 31, 2022	Subsided
	Brgy Aglanot	Flooded Areas					As of October 31, 2022	Subsided
	Brgy. Sibariwan	Flooded Areas					As of October 31, 2022	Subsided
	Brgy. Sagrada Familia	Flooded Areas					As of October 31, 2022	Subsided
	Brgy. Agbatuam	Flooded Areas					As of October 31, 2022	Subsided
	Maayon	11						
	Brgy. Fernandez	Flooded Areas	28 October 2022		flooded residential, ricefields and roads	Not passable to light vehicles		Flooded
	lawod	Flooded Areas	28 October 2022		flooded brgy. road from boundary of Sitio Anoy and Ambilay, Panit-an.			Flooded
	Brgy. Pob. Ilaya	Flooded Areas	29 October 2022					Flooded
	Brgy. Pob. Tabuc	Flooded Areas	29 October 2022					Flooded
	Brgy. Piña	Flooded Areas	29 October 2022					Flooded
	Brgy. Batabat	Flooded Areas	29 October 2022					Flooded
	Brgy. Quinat-uyan	Flooded Areas	29 October 2022					Flooded
	Tapulang	Flooded Areas	29 October 2022					Subsided
	Brgy. Quinabulonglan	Flooded Areas	29 October 2022					Flooded
	Brgy Old Guia	Flooded Areas					Passable to all types of vehicle	Flooded
	Brgy Palaguian	Flooded Areas					Not passable to light vehicles	Flooded
	Roxas City	18						
	II	Flooded Areas	28 October 2022		flooded portion of residential areas and roads but still passable to all types of vehicles			Subsided

REGION PROVINCE CITY/ MUNICIPALITY BARANGAY		TYPE OF INCIDENT	DATE OF OCCURENCE	TIME OF OCCURENCE	DESCRIPTION	ACTIONS TAKEN	REMARKS	STATUS (for flooded areas)
XI		Flooded Areas	28 October 2022		flooded portion of residential areas and roads but still passable to all types of vehicles			Subsided
VII		Flooded Areas	28 October 2022		(Sitio Rizal Looban) flooded portion of residential areas and roads but still passable to all types of vehicles			Subsided
Barra		Flooded Areas	28 October 2022		(Sitio Tabay) flooded portion of residential areas and roads but still passable to all types of vehicles			Subsided
Lawaan		Flooded Areas	28 October 2022		(Tres Arcengeles and National highway) but still passable to all types of vehicles			Subsided
Brgy. Liong		Flooded Areas	29 October 2022		flooded ricefields			Subsided
Brgy. San Jose		Flooded Areas	29 October 2022		flooded ricefields			Subsided
Brgy. Bago		Flooded Areas	29 October 2022		Sitio Motto - flooded ricefields			Subsided
Brgy. Baybay		Flooded Areas	29 October 2022					Subsided
Brgy. Loctugan		Flooded Areas	29 October 2022		flooded ricefields			Flooded
Brgy. Bolo		Flooded Areas	29 October 2022		flooded ricefields			Subsided
Brgy. I		Flooded Areas	29 October 2022		Sitio 5, Ellieta St., Luna Novicio			Subsided
Brgy. Jumaguicjic		Flooded Areas	29 October 2022		Sitio Manamok - submerged in flood water			Subsided
Brgy. Milibili		Flooded Areas	29 October 2022		Sitio Pamongbongan, Crossing Pagutok			Subsided
Brgy. Dayao		Flooded Areas	29 October 2022		Sitio Suol, Purok 2, Pagutok			Subsided
Brgy. Tiza		Flooded Areas	29 October 2022		Calumdum, Graceville, Bangkiling			Subsided
Brgy. Punta Tabuc		Flooded Areas	29 October 2022		Narra Ext., Pahidaet, Hermano Blk. 3			Subsided
Brgy Banica		Flooded Areas					As of Oct 31, 2022	Subsided
Panitan	1							
Ilaya		Flooded Areas	28 October 2022		flooded brgy. roads but PASSABLE to ALL types of vehicles.		flooded	Flooded
Dao	8							

REGION PROVINCE CITY/ MUNICIPALITY BARANGAY		TYPE OF INCIDENT	DATE OF OCCURENCE	TIME OF OCCURENCE	DESCRIPTION	ACTIONS TAKEN	REMARKS	STATUS (for flooded areas)
Bitan		Flooded Areas	28 October 2022					Flooded
Malonoy		Flooded Areas	28 October 2022					Flooded
Agtambi		Flooded Areas	28 October 2022					Flooded
Manhoy		Flooded Areas	28 October 2022					Flooded
Duyoc		Flooded Areas	28 October 2022					Flooded
Lacaron		Flooded Areas	28 October 2022					Flooded
Matagnop		Flooded Areas	28 October 2022					Flooded
Balucuan		Flooded Areas	28 October 2022					Flooded
Tapaz	15							
Brgy. San Nicolas		Flooded Areas	29 October 2022		flooded road at Agpili Bridge		Passable to all vehicle	Subsided
Brgy. Candelaria		Flooded Areas	29 October 2022		flooded road at Agpili Bridged		Passable to all vehicle	Subsided
Brgy. Initan		Flooded Areas	29 October 2022		flooded road at Sibaguan Bridged		Passable to all vehicle	Subsided
Brgy. Poblacion		Flooded Areas	29 October 2022		flooded residential area and ricefields			Subsided
Brgy. San Jose		Flooded Areas	29 October 2022		flooded residential area and ricefields			Subsided
Brgy. Roque		Flooded Areas	29 October 2022		flooded residential area and ricefields			Flooded
Brgy. Carida		Flooded Areas	29 October 2022		flooded residential area and ricefields			Subsided
Brgy. Salong		Flooded Areas	29 October 2022		flooded residential area and ricefields			Subsided
Brgy. Daan Banwa		Flooded Areas	29 October 2022		flooded residential area, ricefields, road at Malinao Bridged		Passable to all vehicles	Subsided
Brgy. San Julian		Flooded Areas	29 October 2022		flooded residential area and ricefields			Subsided
Brgy. San Antonio		Flooded Areas	29 October 2022		flooded residential area and ricefields			Subsided
Brgy. Garcia		Flooded Areas	29 October 2022		flooded area and agricultural area			Subsided
San Miguel Ilawod		Flooded Areas	29 October 2022		flooded area and agricultural area			Subsided
San Pedro		Flooded Areas	29 October 2022		flooded area and agricultural area			Subsided
Brgy. Taslan		Flooded Areas	29 October 2022					Subsided
Panay	20							

REGION PROVINCE CITY/ MUNICIPALITY BARANGAY		TYPE OF INCIDENT	DATE OF OCCURENCE	TIME OF OCCURENCE	DESCRIPTION	ACTIONS TAKEN	REMARKS	STATUS (for flooded areas)
Brgy. Talasa		Flooded Areas	29 October 2022		Portion of Sitio Illaya - flooded ricefields			Subsided
Brgy. Agbalo		Flooded Areas	29 October 2022					Flooded
Brgy. Agbanban		Flooded Areas	29 October 2022					Flooded
Brgy. Anhawon		Flooded Areas	29 October 2022					Flooded
Brgy. Bago Chiquito		Flooded Areas	29 October 2022					Flooded
Brgy. Bago Grande		Flooded Areas	29 October 2022					Flooded
Brgy. Bahit Grande		Flooded Areas	29 October 2022					Flooded
Brgy. Bahit		Flooded Areas	29 October 2022					Flooded
Brgy. Binangig		Flooded Areas	29 October 2022					Flooded
Brgy. Binantuan		Flooded Areas	29 October 2022					Flooded
Brgy. Cabugao Oeste		Flooded Areas	29 October 2022					Flooded
Brgy. Calapawan		Flooded Areas	29 October 2022					Flooded
Brgy. Calitan		Flooded Areas	29 October 2022					Flooded
Brgy. Candual		Flooded Areas	29 October 2022					Flooded
Brgy. Cogon		Flooded Areas	29 October 2022					Flooded
Brgy. Daga		Flooded Areas	29 October 2022					Flooded
Brgy. Libon		Flooded Areas	29 October 2022					Flooded
Brgy. Linao		Flooded Areas	29 October 2022					Flooded
Brgy. Lus-onan		Flooded Areas	29 October 2022					Flooded
Brgy. Tico		Flooded Areas	29 October 2022					Flooded
Pontevedra	10							
Brgy. Guba		Flooded Areas	29 October 2022		flooded households and agricultural area			Flooded
Brgy. Ilawod		Flooded Areas	29 October 2022		flooded households and agricultural area			Flooded
Brgy. Tabuc		Flooded Areas	29 October 2022		flooded households and agricultural area			Flooded
Brgy. Tacas		Flooded Areas	29 October 2022		flooded households and agricultural area			Flooded
Brgy. Ilaya		Flooded Areas	29 October 2022		Sitio Pangpang and Sitio Uplok - flooded households and agricultural area			Flooded
Brgy. Agdalipe		Flooded Areas	29 October 2022		Sitio Kawa-kawa and Sitio Pondol			Flooded
Brgy. Malic		Flooded Areas	29 October 2022		Near Mt. Zion Cemetery			Flooded
Brgy. Tabuc		Flooded Areas	29 October 2022					Flooded

REGION PROVINCE CITY/ MUNICIPALITY BARANGAY		TYPE OF INCIDENT	DATE OF OCCURENCE	TIME OF OCCURENCE	DESCRIPTION	ACTIONS TAKEN	REMARKS	STATUS (for flooded areas)
Brgy. Tacas		Flooded Areas	29 October 2022					Flooded
Brgy. Sublangon		Flooded Areas	29 October 2022					Flooded
Pilar	4							
Brgy. Tabun-acan		Flooded Areas	29 October 2022					Subsided
Brgy. Yating		Flooded Areas	29 October 2022		flooded ricefields			Subsided
Brgy. San Fernando		Flooded Areas	29 October 2022					Subsided
Brgy. Monteflor		Flooded Areas	29 October 2022		Sitio Bagasungan			Subsided
Ivisan	9							
Brgy. Pob. Sur		Flooded Areas	29 October 2022		Purok 1			Flooded
Brgy. Malocloc Norte		Flooded Areas	29 October 2022		Sitio Sayuyan and Sitio Soong			Flooded
Brgy. Pob. Norte		Flooded Areas	29 October 2022		Front Ugas Residence			Flooded
Brgy, Malocloc Sur		Flooded Areas	29 October 2022		Sitio Bagaas and Sitio Almon			Flooded
Brgy. Agustin Navarra		Flooded Areas	29 October 2022		Sitio Ilaya			Flooded
Brgy. Ondoy		Flooded Areas	29 October 2022		Sitio Boulevard			Flooded
Brgy. Agmalobo		Flooded Areas	29 October 2022					Flooded
Brgy. Sta. Cruz		Flooded Areas	29 October 2022		Sitio Agpilipis			Flooded
Brgy. Balaring		Flooded Areas	29 October 2022					Flooded
GUIMARAS	1							
San Lorenzo	1							
Sapal		Landslide (Rain-Induced)	29 October 2022				at Sitio Lebas	
ILOILO	11							
Dingle	1							
Pandan		Flooded Areas	27 October 2022		Submerged rice fields			Flooded
Lambunao	9							
Brgy. Caguisanan		Landslide (Rain-Induced)	28 October 2022			Conduct Inspection on affected areas		
Malag-it		Landslide (Rain-Induced)	28 October 2022			Conduct Inspection on affected areas		
Cabatangan		Landslide (Rain-Induced)	28 October 2022			Conduct Inspection on affected areas		
Poong		Landslide (Rain-Induced)	28 October 2022			Conduct Inspection on affected areas		

REGION PROVINCE CITY/ MUNICIPALITY BARANGAY		TYPE OF INCIDENT	DATE OF OCCURENCE	TIME OF OCCURENCE	DESCRIPTION	ACTIONS TAKEN	REMARKS	STATUS (for flooded areas)
Binabaan		Landslide (Rain-Induced)	28 October 2022			Conduct Inspection on affected areas		
Tiraador		Landslide (Rain-Induced)	28 October 2022			Conduct Inspection on affected areas		
Cayan		Landslide (Rain-Induced)	28 October 2022			Conduct Inspection on affected areas		
Oeste		Landslide (Rain-Induced)	28 October 2022			Conduct Inspection on affected areas		
Buwang		Landslide (Rain-Induced)	28 October 2022			Conduct Inspection on affected areas		
San Dionisio	1							
		Landslide (Rain-Induced)	28 October 2022		Purok 2, Brgy. Agdaliran, San Dionisio, Iloilo	Affected families were safely evacuated with the help of the community and barangay officials		
NEGROS OCCIDENTAL	18							
Sipalay	3							
Brgy. San Jose		Landslide (Rain-Induced)	26 October 2022		As of 28 October 2022, There were a total of 3 incidents of landslide/soil erosion occurred on October 26, 27 and 28, 2022 respectively at the following location: Maricalum Mining Corporation, Brgy San Jose, Santo Niño, Brgy Manlucahoc, and Santo Niño, Brgy Manlucahoc. A contuous monitoring is being conducted.			

REGION PROVINCE CITY/ MUNICIPALITY BARANGAY		TYPE OF INCIDENT	DATE OF OCCURENCE	TIME OF OCCURENCE	DESCRIPTION	ACTIONS TAKEN	REMARKS	STATUS (for flooded areas)
Brgy. Santo Niño		Landslide (Rain-Induced)	27 October 2022		As of 28 October 2022, There were a total of 3 incidents of landslide/soil erosion occurred on October 26, 27 and 28, 2022 respectively at the following location: Maricalum Mining Corporation, Brgy San Jose, Santo Niño, Brgy Manlucahoc, and Santo Niño, Brgy Manlucahoc. A contuous monitoring is being conducted.			
Brgy. Manlucahoc		Landslide (Rain-Induced)	28 October 2022		As of 28 October 2022, There were a total of 3 incidents of landslide/soil erosion occurred on October 26, 27 and 28, 2022 respectively at the following location: Maricalum Mining Corporation, Brgy San Jose, Santo Niño, Brgy Manlucahoc, and Santo Niño, Brgy Manlucahoc. A contuous monitoring is being conducted.			
Bacolod	7							
Brgy Punta Taytay		Fallen/uprooted tree	27 October 2022		Fallen trees in Brgy Punta Taytay fronting Sacred Heart Memorial Park due to heavy rains.	DRRMO Bacolod City Emergency Response Services conducted clearing operations.		
Barangay Mansilingan		Flooded Areas	27 October 2022		Water Level – 2-3 feet	Barangay Mansilingan Rescue (Croper) assessed the area and transferred the affected family to a neighboring house not affected by the flood water.	Zone 4 Laurel Bakyas, Jayme Subdivision;	Flooded
Singcang Airport		Flooded Areas	27 October 2022		Water Level – 1-4 feet	Evacuation conducted by Brgy. Singcang	Balay Silangan / BCPO, Lacson Street; Purok Mars.; Purok Neptune; Purok Sampaguita; Purok Kabulakan; Purok Kaigin; Purok Mainabyanon; Purok Calong2	Flooded

REGION PROVINCE CITY/ MUNICIPALITY BARANGAY		TYPE OF INCIDENT	DATE OF OCCURENCE	TIME OF OCCURENCE	DESCRIPTION	ACTIONS TAKEN	REMARKS	STATUS (for flooded areas)
Brgy 35		Flooded Areas	27 October 2022		Water Level – 3-4 feet	Rescue Operations and Evacuation conducted by Brgy. 35, KABALIKAT, Chamber Philippine Red Cross (PRC)		Flooded
Brgy 36		Flooded Areas	27 October 2022		Water Level – 3-4 feet	? Rescue operations conducte by Bgry. 36 and PRC ? Residents Refused Evacuation		Flooded
Brgy 39		Flooded Areas	27 October 2022		Water Level – 3-4 feet	Evacuation conducted by Brgy. 39 and KABALIKAT		Flooded
Brgy. Pahanocoy		Flooded Areas	27 October 2022		Water Level – 3-4 feet	Rescue Operations and Evacuation conducted by Brgy. Pahanocoy and Chamber		Flooded
Bago	1							
Brgy. Ilijan		Landslide (Rain-Induced)	28 October 2022	10:00 am	Landslide in Purok Manokan, Barangay Ilijan, Bago City broughtabout by the heavy rains. Landslide Coordinates (10°25'40.48' N, 123°04'31.07'E).			
Cauayan	7							
Butata		Flooded Areas	28 October 2022	05:00 pm	A portion of barangay were flooded around 5:00 PM	The incident was responded immediately by MDRRMO-Cauayan and other government Agency and respective BDRRMC	cleared, no incident reported	Subsided
Cailling		Flooded Areas	28 October 2022	05:00 pm	A portion of barangay were flooded around 5:00 PM	The incident was responded immediately by MDRRMO-Cauayan and other government Agency and respective BDRRMC	cleared, no incident reported	Subsided
Masaling		Flooded Areas	28 October 2022	05:00 pm	A portion of barangay were flooded around 5:00 PM	The incident was responded immediately by MDRRMO-Cauayan and other government Agency and respective BDRRMC	cleared, no incident reported	Subsided

REGION PROVINCE CITY/ MUNICIPALITY BARANGAY		TYPE OF INCIDENT	DATE OF OCCURENCE	TIME OF OCCURENCE	DESCRIPTION	ACTIONS TAKEN	REMARKS	STATUS (for flooded areas)
Guiljungan		Flooded Areas	28 October 2022	05:00 pm	A portion of barangay were flooded around 5:00 PM	The incident was responded immediately by MDRRMO-Cauayan and other government Agency and respective BDRRMC	cleared, no incident reported	Subsided
Inayawan		Flooded Areas	28 October 2022	05:00 pm	A portion of barangay were flooded around 5:00 PM	The incident was responded immediately by MDRRMO-Cauayan and other government Agency and respective BDRRMC	cleared, no incident reported	Subsided
Isio		Flooded Areas	28 October 2022	05:00 pm	A portion of barangay were flooded around 5:00 PM	The incident was responded immediately by MDRRMO-Cauayan and other government Agency and respective BDRRMC	cleared, no incident reported	Subsided
Poblacion		Flooded Areas	28 October 2022	05:00 pm	A portion of barangay were flooded around 5:00 PM	The incident was responded immediately by MDRRMO-Cauayan and other government Agency and respective BDRRMC	cleared, no incident reported	Subsided
REGION 7	51							
CEBU	49							
Balamban	1							
Brgy. Gaas, Balamban		Landslide (Rain-Induced)	28 October 2022				Passable	
Carcar	3							
Carcar City Hall Creek, Pob. 3, Carcar City, Cebu		Flooded Areas	28 October 2022					Flooded
Valladolid-Perrelos, Carcar City, Cebu		Flooded Areas	28 October 2022					Flooded
Carcar City Hall Creek, Pob. 3, Carcar City, Cebu		Flooded Areas	28 October 2022					Flooded
Carmen	1							
Brgy. Luyang, Carmen, Cebu		Flooded Areas	28 October 2022					Subsided
Catmon	2							
Brgy. Basak, Catmon, Cebu		Flooded Areas	28 October 2022					Subsided
Brgy. Basak, Catmon, Cebu		Landslide (Rain-Induced)	28 October 2022				Minimal landslide	
Consolacion	3							
Brgy. Cansagan, Consolacion, Cebu		Flooded Areas	28 October 2022					Flooded
Brgy. Pitogo, Consolacion, Cebu		Flooded Areas	28 October 2022					Flooded

REGION PROVINCE CITY/ MUNICIPALITY BARANGAY		TYPE OF INCIDENT	DATE OF OCCURENCE	TIME OF OCCURENCE	DESCRIPTION	ACTIONS TAKEN	REMARKS	STATUS (for flooded areas)
Brgy. Nangka, Consolacion Cebu		Flooded Areas	28 October 2022					Flooded
Lapu-lapu (Opon)	1							
Brgy. Basak, Lapu-lapu City		Flooded Areas	28 October 2022					Subsided
Mandaue City	6							
UCLM		Flooded Areas	26 October 2022	03:00 pm			With ankle-deep water level.	Subsided
Tipolo Star Oil		Flooded Areas	26 October 2022	03:00 pm			Knee Deep Level flooding	Subsided
A.S. Fortuna Shell, Banilad		Flooded Areas	26 October 2022	03:00 pm				Subsided
Albano St., Subangdaku		Flooded Areas	26 October 2022	03:00 pm				Subsided
Innodata, Subangdaku		Flooded Areas	26 October 2022	03:00 pm			Knee Deep Level flooding	Subsided
Marcelo Fernan Bridge		Flooded Areas	26 October 2022	03:00 pm				Subsided
Minglanilla	5							
Brgy. Tungkil, Minglanilla, Cebu		Flooded Areas	28 October 2022					Subsided
Brgy. Calajaon, Minglanilla Cebu		Flooded Areas	28 October 2022					Subsided
Brgy. Tulay, Minglanilla, Cebu		Flooded Areas	28 October 2022					Subsided
Brgy. Tungkop, Minglanilla, Cebu		Flooded Areas	28 October 2022					Subsided
Brgy. Tunghaan, Minglanilla, Cebu		Flooded Areas	28 October 2022					Subsided
Sogod	2							
Sitio Laray, Brgy. Ibabao		Flooded Areas	28 October 2022	03:00 pm	Overflow of tributary creek/ waterway leading to Bangay River; waterway has flood control			Flooded
Sitio San Lorenzo, Brgy. Poblacion		Flooded Areas	28 October 2022	03:00 pm	Overflow of San Lorenzo River emptying out to Sogod Bay			Flooded
Sta Catalina	1							
Brgy. San Francisco, Sta. Catalina		Flooded Areas	28 October 2022					Flooded
Toledo City	1							
Sapangdaku, Cambang-ug, Toledo City		Flooded Areas	28 October 2022					Flooded
Cebu City	23							
Sitio Highway Pung-ol Sibugay		Landslide (Rain-Induced)	30 October 2022	07:20 am		On-going monitoring by Pung-ol Responders		
Sitio Hamtikto Sitio Bay-ang Barangay Babag		Landslide (Rain-Induced)	30 October 2022	07:10 am		Responded by Barangay Responders Monitoring the area Passable		

REGION PROVINCE CITY/ MUNICIPALITY BARANGAY		TYPE OF INCIDENT	DATE OF OCCURENCE	TIME OF OCCURENCE	DESCRIPTION	ACTIONS TAKEN	REMARKS	STATUS (for flooded areas)
Sitio Candarong Pulangbato		Landslide (Rain-Induced)	30 October 2022	12:30 am		Responded by QRT Delta 117 and SRS		
Sitio Garahe Brgy Busay		Landslide (Rain-Induced)	29 October 2022			Responded by QRT Delta 117 and SRS		
Sitio Tawagan I, Brgy Sirao		Landslide (Rain-Induced)	29 October 2022	02:10 pm		Responded by Brgy Base Responders Manually Repaired Passable		
Tagunol St., Brgy Basak San Nicolas		Flooded Areas	29 October 2022	11:50 am		Responded by Brgy Base Responders		Flooded
Sitio Langub. Brgy Sirao		Landslide (Rain-Induced)	29 October 2022	11:40 am		Responded by Brgy Base Responders Manually Repaired Passable		
Sitio Naga Brgy. Pamutan		Landslide (Rain-Induced)	29 October 2022	10:34 am		Responded by Brgy Base Responders		
Guila-guila Brgy Bon-bon		Soil Movement	28 October 2022	08:20 pm		Responded by Brgy Base Responders		
Sitio Lower Camparang, Brgy Kalunasan		Landslide (Rain-Induced)	28 October 2022	01:41 pm		Responded by Brgy Base Responders		
Sitio Cabulihan and Sitio Bangkal Brgy Guba		Landslide (Rain-Induced)	28 October 2022	12:28 pm		Responded by Brgy Base Responders		
Sitio Lower Lamakan, Brgy Pung-ol Sibugay		Landslide (Rain-Induced)	28 October 2022	12:04 pm		Responded by Brgy Base Responders		
Sitio Cadahuan Brgy Talamban		Landslide (Rain-Induced)	28 October 2022	11:24 am		Responded by Brgy Base Responders		
Sitio Lupa, Brgy Sapangdaku		Landslide (Rain-Induced)	28 October 2022	09:30 am		Responded by Brgy Base Resonders		
Proper Sirao, Brgy Sirao		Landslide (Rain-Induced)	28 October 2022	07:06 am		Responded by Brgy Base Resonders		
Sitio Campo, Brgy Binaliw		Landslide (Rain-Induced)	27 October 2022	03:17 pm		Responded by QRT and Installed Early warning signs		
Sitio Lower, Brgy Agsungot		Landslide (Rain-Induced)	27 October 2022	02:47 pm		Partially Cleared by Brgy Base Responders		
Sitio Cabatbatan Brgy Pamutan		Landslide (Rain-Induced)	27 October 2022	06:44 am		Responded by Brgy Pamutan and wre assisted by QRT		
Sitio Lupa, Brgy Sapangdaku		Landslide (Rain-Induced)	26 October 2022	08:43 pm		Responded by Sapangdaku Fire Brigade		
Sitio Masaba, brgy Tagbao		Landslide (Rain-Induced)	26 October 2022	03:28 pm		Responded by Tagbao Responders		
Proper Pamutan, Brgy Pamutan		Landslide (Rain-Induced)	26 October 2022	02:53 pm		Responded by Pamutan Responders		

REGION PROVINCE CITY/ MUNICIPALITY BARANGAY		TYPE OF INCIDENT	DATE OF OCCURENCE	TIME OF OCCURENCE	DESCRIPTION	ACTIONS TAKEN	REMARKS	STATUS (for flooded areas)
Sitio Langub Brgy Buhisan		Landslide (Rain-Induced)	26 October 2022	01:53 pm		Responded by QRT and CTT		
Sitio Mahiga, Brgy Banilad		Landslide (Rain-Induced)	26 October 2022	12:26 pm		Responded by QRT DELTA 241 TEAM		
NEGROS ORIENTAL	2							
Guihulngan City	1							
Sitio Bucana, Sitio Larena, Sitio Bateria of Barangay Poblacion, Guihulngan		Flooded Areas	28 October 2022					Subsided
Sta Catalina	1							
Brgy. San Pedro, Sta. Catalina		Flooded Areas	28 October 2022					Flooded
REGION 8	41							
SOUTHERN LEYTE	20							
San Ricardo	2							
Camang		Landslide (Rain-Induced)	26 October 2022		Minor Landslide	DPWH conducted clearing operations.; Totally cleared as of 27 October 2022	As per MDRRMO San Ricardo, the landslide area was already cleared by DPWH as of 27 October 2022	
Esperanza		Landslide (Rain-Induced)	29 October 2022	09:36 am	Major Rock/Landslide, Provincial Road, damaging whole National Road		Alternate Route: Liloan (Pacific side of Panason Island)	
Hinundayan	1							
Baculod		Landslide (Rain-Induced)	26 October 2022		Minor Landslide, National Road Network	- Coordinated with concerned offices and conducted clearing operations		
Limasawa	1							
Lugsungan		Landslide (Rain-Induced)	26 October 2022		Minor Landslide (retaining wall)	- Coordinated with concerned offices and conducted clearing operations	As per MDRRMO Limasawa, the landslide area was already cleared as of 27 October 2022	
Liloan	1							
Old Malangsa		Landslide (Rain-Induced)	26 October 2022		Minor Landslide covered half of the provincial road	Conducted clearing operations.	The provincial road was reported passable.	
Bontoc	3							
Malbago		Landslide (Rain-Induced)	28 October 2022		Minor Landslide, Provincial Road		Not passable for all 4-wheeled vehicles as of 0920AM, 28 October 2022	
Beniton		Flooded Areas	28 October 2022	09:20 am	Flooded road section due to continuous rains		As per PDRRMO Dao Bridge not passable	Flooded

REGION PROVINCE CITY/ MUNICIPALITY BARANGAY		TYPE OF INCIDENT	DATE OF OCCURENCE	TIME OF OCCURENCE	DESCRIPTION	ACTIONS TAKEN	REMARKS	STATUS (for flooded areas)
Dao		Flooded Areas	28 October 2022	09:20 am	Flooded road section due to continuous rains		Dao Bridge not passable	Flooded
Maasin	9							
Tagpina		Flooded Areas	28 October 2022		Critical level around 7AM; slightly above normal as of 10AM		Purok Cadena de Amor flooding	Flooded
Combado		Flooded Areas	28 October 2022		Critical level around 7AM; slightly above normal as of 10AM 29 October		Purok Mangga flooding	Flooded
Manhilo		Flooded Areas	28 October 2022		Critical level around 7AM; slightly above normal as of 10AM 29 October			Flooded
Canturing		Flooded Areas	28 October 2022		Critical level around 7AM; slightly above normal as of 10AM 29 October 2022			Flooded
San Jose		Flooded Areas	28 October 2022		Critical level around 7AM; slightly above normal as of 10AM 29 October 2022			Flooded
San Rafael		Flooded Areas	28 October 2022		Critical level around 7AM; slightly above normal as of 10AM as of 10AM 29 October 2022			Flooded
Bato I		Landslide (Rain-Induced)	29 October 2022		Minor Landslide/ soil erosions		Totally cleared	
Lunas		Landslide (Rain-Induced)	29 October 2022		Minor Landslides/soil erosion at Sitio Cayanuhan		1 Lane Passable	
Nati		Landslide (Rain-Induced)	29 October 2022		Minor Landslides/soil erosion		1 Lane Passable	
Padre Burgos	2							
Dinahugan		Landslide (Rain-Induced)	29 October 2022		At Sitio Dakung-bato, Dinahugan National Road	DPWH and workers and Brgy officials are managing the area to keep it passable and free of debris to keep motorist safe		
Laca		Landslide (Rain-Induced)	29 October 2022		Provincial road incident	Managed by BDRRMC	Passable	
Macrohon	1							
Ilihan		Landslide (Rain-Induced)	29 October 2022		Landslide/Rockslide			
NORTHERN SAMAR	5							

REGION PROVINCE CITY/ MUNICIPALITY BARANGAY		TYPE OF INCIDENT	DATE OF OCCURENCE	TIME OF OCCURENCE	DESCRIPTION	ACTIONS TAKEN	REMARKS	STATUS (for flooded areas)
Lapinig	1							
Lo-ok		Landslide (Rain-Induced)	29 October 2022		Landslide (San Policar pio-Arteche-Lapinig Road	on-going clearing operations	Passable to all types of vehicles as of 12:15PM of October 29, 2022	
Palapag	1							
Nipa		Landslide (Rain-Induced)	29 October 2022		Landslide (Pangpang-Palapag-Mapanas-Gamay-Lapinig Rd)	Deployed 1 Unit Backhoe; 1 unit pay loader 1 Pick-up Service vehicle (DPWH) ; on-going clearing operations	Passable to all types of vehicles as of 12:15PM of October 29, 2022; Passable to all types of vehicles as of 12:15PM of October 29, 2022	
Lavezares	1							
Libas		Roadslip	29 October 2022		Roadslip (Allen-Catarman Road K0697+(-147) -K0742+767)	Installed temporary barricade and caution tape to warn traveling motorist	Passable to all types of vehicles	
Lope de Vega	2							
Poblacion		Flooded Areas	29 October 2022		Flooding (Catarman-Calbayog Rd K0744+(-154) - K0781+751)	Continuous monitoring of flooded areas	Flooding has fully subsided; Passable to all types of vehicles as of 11:00AM of October 29, 2022	Subsided
Bayho		Flooded Areas	29 October 2022		Flooding (Catarman-Calbayog Rd K0744+(-154) - K0781+751)	Continuous monitoring of flooded area	Passable to all types of vehicles as of 11:00AM of October 29, 2022	Subsided
SAMAR	3							
Calbayog	3							
Tarabucan		Flooded Areas	29 October 2022		flooding	Deployed Fieldmen for Traffic Control; Continuous monitoring of area	2 lanes not passable for Light Vehicle as of 6:58 AM of October 29, 2022; Passable as of 12:00NN of October 29, 2022	Flooded
Capacuhan		Flooded Areas	29 October 2022		flooding	Deployed Fieldmen for Traffic Control Continuous monitoring of area	2 lanes not passable for Light Vehicle as of 6:58 AM of October 29, 2022 Passable as of 12:00NN of October 29, 2022	Flooded
Tarabucan		Soil erosion	30 October 2022		Brgy. Tarabucan, Calbayog City K0789+900			
EASTERN SAMAR	1							
Jipapad	1							

REGION PROVINCE CITY/ MUNICIPALITY BARANGAY		TYPE OF INCIDENT	DATE OF OCCURENCE	TIME OF OCCURENCE	DESCRIPTION	ACTIONS TAKEN	REMARKS	STATUS (for flooded areas)
		Flooded Areas	29 October 2022	02:30 am	Flooding in the entire municipality and cracks along the road and Brgy. 4		Entrance and Exit of Jipapad going to poblacion proper is not passable with heavy trucks	Flooded
LEYTE	6							
Albuera	6							
		Flooded Areas	29 October 2022		Flood waters along the highway			Subsided
		Flooded Areas	29 October 2022		Water Level in rivers and creeks		Slightly receding with moderate turbulence	Receding
	Sitio Soob	Landslide (Rain-Induced)	29 October 2022		No families and structures directly affected		No families and structures directly affected	
	Poblacion	Landslide (Rain-Induced)	29 October 2022		No families and structures directly affected		No families and structures directly affected	
	Sitio Cawilan	Landslide (Rain-Induced)	29 October 2022		No families and structures directly affected		No families and structures directly affected	
	Damulaan	Landslide (Rain-Induced)	28 October 2022		No families and structures directly affected		No families and structures directly affected	
BILIRAN	6							
Naval	5							
	Catmon	Flooded Areas	28 October 2022		Flooding has fully subsided	Installed warning signs; deployed fieldmen for traffic control	Passable to all types of vehicles as of 8:56 AM October 29, 2022	Subsided
	San Pablo	Flooded Areas	28 October 2022		Flooding has fully subsided	Installed warning signs; deployed fieldmen for traffic control	Passable to all types of vehicles as of 5:30 AM October 28, 2022	Subsided
	Caray-caray	Scoured and Damaged Approach Slab			Scoured and Damaged Approach Slab	installed warning signs; deployed fieldmen traffic control; rock filling of scoured and damaged approach slab	Passable to all types of vehicles as of 12NN of October 30, 2022	
	Sabang	Flooded Areas	28 October 2022		Flooding has fully subsided	Installed warning signs; Deployed fieldmen for Traffic Control	Passable to all types of vehicles as of 6:37PM of October 28, 2022	Subsided
	Lucsoon	Flooded Areas	28 October 2022		Flooding has fully subsided	Installed warning signs; Deployed fieldmen for Traffic Control	Passable to all types of vehicles as of 5:36PM of October 28, 2022	Subsided

REGION PROVINCE CITY/ MUNICIPALITY BARANGAY		TYPE OF INCIDENT	DATE OF OCCURENCE	TIME OF OCCURENCE	DESCRIPTION	ACTIONS TAKEN	REMARKS	STATUS (for flooded areas)
Biliran	1							
Bato		Roadslip			Roadslip	Installed warning signs underway	2 of 4 lanes passable to all types of vehicles as of 2:30 PM October 28, 2022	
REGION 9	92							
ZAMBOANGA DEL NORTE	28							
Dipolog	1							
Brgy. Miputak		Flooded Areas	29 October 2022	04:00 am			- Tidal Surge	Subsided
Siocon	6							
Brgy. JP Brillanmtes		Flooded Areas	27 October 2022	10:00 pm	Flooding			Subsided
Brgy. New Libutan		Flooded Areas	27 October 2022	10:00 pm				Subsided
Brgy. Poblacion		Flooded Areas	27 October 2022	10:00 pm				Subsided
Brgy. M. Francisco		Flooded Areas	27 October 2022	10:00 pm				Subsided
Brgy. Manaol		Flooded Areas	27 October 2022	10:00 pm				Subsided
Brgy. Tagaytay		Flooded Areas	27 October 2022	10:00 pm				Subsided
Sirawai	3							
Brgy. Balatacan		Flooded Areas						Subsided
Brgy. Sirawai Proper		Flooded Areas					- Storm Surge - Sitio Kaayuhan - Sitio Bunkhouse	Subsided
Brgy. San Vicente		Flooded Areas						Subsided
Baliguian	2							
Brgy. Kauswagan		Flooded Areas						Subsided
Brgy. Poblacion		Flooded Areas						Subsided
Salug	4							
Brgy. Dumpilas		Flooded Areas						Subsided
Brgy. Poblacion		Flooded Areas						Subsided
Brgy. Denuyan		Flooded Areas						Subsided
Brgy. Soguilon		Flooded Areas						Subsided
President Manuel A. Roxas	2							
Brgy. Denoman		Flooded Areas						Subsided
Brgy. Langatian		Flooded Areas						Subsided
Sindangan	2							
		Flooded Areas						Subsided
		Flooded Areas						Subsided
Siayan	7							

REGION PROVINCE CITY/ MUNICIPALITY BARANGAY		TYPE OF INCIDENT	DATE OF OCCURENCE	TIME OF OCCURENCE	DESCRIPTION	ACTIONS TAKEN	REMARKS	STATUS (for flooded areas)
Brgy. Poblacion		Flooded Areas	29 October 2022	10:00 am	Almost normal water level with turbidity	Monitoring	- No significant effect - Piao river- 20cm rise	Subsided
Brgy. Diongan		Flooded Areas	28 October 2022	10:00 am	Almost normal water level with turbidity	Monitoring	- Goleo river-20cm rise - No significant effect	Subsided
Brgy. Dumpilas		Landslide (Rain-Induced)	27 October 2022	11:00 pm	Minor	Clearing operation ongoing	Passable	
Brgy. Denuyan		Landslide (Rain-Induced)	28 October 2022		Minor	Clearing operation ongoing	Passable	
Brgy. Poblacion		Landslide (Rain-Induced)	28 October 2022		Minor	Clearing operation ongoing	Passable	
Brgy. Soguilon		Landslide (Rain-Induced)	28 October 2022		Minor	Clearing operation ongoing	- Mudflow - Passable	
Brgy. Poblacion		Ground Crack	29 October 2022	08:30 am	Ground crack causing the 2 trees to slightly lean.	For Pruning/Cutting	Minor	
Sibuco	1							
		Flooded Areas	29 October 2022					Subsided
ZAMBOANGA DEL SUR	64							
Pitogo	6							
Brgy. Limbayan		Flooded Areas					- Storm surge	Subsided
Brgy. Poblacion		Flooded Areas					Strong winds and rough seas	Subsided
Brgy. Punta Flecha		Flooded Areas					Strong winds and rough seas	Subsided
Brgy. Lower Panikian		Flooded Areas					Strong winds and rough seas	Subsided
Brgy. Balongbalong		Flooded Areas					Strong winds and rough seas	Subsided
Brgy. Panubigan		Flooded Areas					Strong winds and rough seas	Subsided
Zamboanga City	44							
Brgy. Ayala		Flooded Areas						Subsided
Brgy. Tulungatung		Flooded Areas						Subsided
Brgy. San Jose Gusu		Flooded Areas						Subsided
Brgy. Tugbungan		Flooded Areas						Subsided
Brgy. Tictabon		Flooded Areas						Subsided
Brgy. Maasin		Flooded Areas						Subsided
Brgy. Sta. Catalina		Flooded Areas						Subsided
Brgy. Zone 3		Flooded Areas						Subsided
Brgy. Putik		Flooded Areas						Receding

REGION PROVINCE CITY/ MUNICIPALITY BARANGAY		TYPE OF INCIDENT	DATE OF OCCURENCE	TIME OF OCCURENCE	DESCRIPTION	ACTIONS TAKEN	REMARKS	STATUS (for flooded areas)
	Brgy. Recodo	Flooded Areas						Subsided
	Brgy. Guiwan	Flooded Areas						Subsided
	Brgy. Sinunuc	Flooded Areas						Subsided
	Brgy. Pamucutan	Flooded Areas					- Landslide	Subsided
	Brgy. San Roque	Flooded Areas						Subsided
	Brgy. Baluno	Flooded Areas					- Landslide	Subsided
	Brgy. Calabasa	Flooded Areas					- Landslide	Subsided
	Brgy. La Paz	Flooded Areas					- Landslide	Subsided
	Brgy. Limpapa	Flooded Areas					- Landslide	Subsided
	Brgy. Campo Islam	Flooded Areas						Subsided
	Brgy. Tumaga	Flooded Areas						Receding
	Brgy. Talon Talon	Flooded Areas						Receding
	Brgy. Tetuan	Flooded Areas						Subsided
	Brgy. Mampang	Flooded Areas						Subsided
	Brgy. Luyahan	Flooded Areas						Subsided
	Brgy. Divisoria	Flooded Areas						Subsided
	Brgy. Sangali	Flooded Areas						Subsided
	Brgy. Vitali	Flooded Areas						Subsided
	Brgy. Curuan	Flooded Areas						Subsided
	Brgy. Lumayang	Flooded Areas						Subsided
	Brgy. Boalan	Flooded Areas						Subsided
	Brgy. Zambowood	Flooded Areas						Subsided
	Brgy. Manicahan	Flooded Areas						Subsided
	Brgy. Bolong	Flooded Areas						Subsided
	Brgy. Baliwasan	Flooded Areas						Subsided
	Brgy. Pasonanca	Flooded Areas						Subsided
	Brgy. Cabatangan	Flooded Areas						Subsided
	Brgy. Sta. Maria	Flooded Areas						Subsided
	Brgy. Talisayan	Flooded Areas						Subsided
	Brgy. Canelar	Flooded Areas						Subsided
	Brgy. Upper Calarian	Flooded Areas						Subsided
	Tictabun	Flooded Areas						Subsided
	Salaan	Flooded Areas						Subsided
	Cabaluay	Flooded Areas						Subsided
	Bungiao	Flooded Areas						Subsided

REGION PROVINCE CITY/ MUNICIPALITY BARANGAY		TYPE OF INCIDENT	DATE OF OCCURENCE	TIME OF OCCURENCE	DESCRIPTION	ACTIONS TAKEN	REMARKS	STATUS (for flooded areas)
Dumingag	12							
Brgy. Upper Timonan		Flooded Areas						Subsided
Brgy. Libertad		Flooded Areas						Subsided
Brgy. Lower Timonan		Flooded Areas						Subsided
Brgy. New Basak		Flooded Areas						Subsided
Brgy. Manlabay		Flooded Areas						Subsided
Brgy. Maralag		Flooded Areas						Subsided
Brgy. Upper Timonan		Flooded Areas						Subsided
Brgy. Libertad		Flooded Areas						Subsided
Brgy. New Basak		Flooded Areas						Subsided
Brgy. Manlabay		Flooded Areas						Subsided
Brgy. Maralag		Flooded Areas						Subsided
Brgy. Salvador		Flooded Areas						Subsided
Tigbao	1							
Brgy. Begong		Flooded Areas	29 October 2022					Subsided
Dimataling	1							
Brgy. Saloagan		Flooded Areas						Subsided
REGION 12	22							
SARANGANI	6							
Alabel	1							
		Flooded Areas	28 October 2022	04:00 pm				Flooded
Malapatan	1							
		Strong Winds and Big Waves	28 October 2022	07:00 pm				
Kiamba	1							
		Big waves	28 October 2022	06:00 pm				
Maasim	1							
		Strong Winds and Big Waves	28 October 2022	05:00 pm				
Maitum	1							
		Strong Winds and Big Waves	28 October 2022	05:30 pm				
Glan	1							
		Flooded Areas	28 October 2022	06:00 pm				Flooded
SULTAN KUDARAT	6							
Kalamansig	2							

REGION PROVINCE CITY/ MUNICIPALITY BARANGAY		TYPE OF INCIDENT	DATE OF OCCURENCE	TIME OF OCCURENCE	DESCRIPTION	ACTIONS TAKEN	REMARKS	STATUS (for flooded areas)
		Flooded Areas	27 October 2022	07:30 pm				Flooded
		Drowning	27 October 2022	05:00 pm				
Lebak	1							
		Flooded Areas	27 October 2022	07:00 pm				Flooded
Palimbang	1							
		Flooded Areas	27 October 2022	07:30 pm				Receding
Senator Ninoy Aquino	1							
		Flooded Areas	28 October 2022	07:00 pm				Flooded
Bagumbayan	1							
		Flooded Areas	28 October 2022	08:40 pm				Subsided
SOUTH COTABATO	3							
TBoli	1							
		Flooded Areas	28 October 2022	04:00 pm				Flooded
Lake Sebu	1							
		Drowning	27 October 2022	01:30 pm				
General Santos (Dadiangas)	1							
		Strong Winds and Big Waves	28 October 2022	08:00 pm				
COTABATO	7							
Pigcawayan	2							
		Flooded Areas	27 October 2022	04:00 am				Flooded
		Drowning	29 October 2022					
Libungan	1							
		Flooded Areas	27 October 2022	04:00 am				Flooded
Alamada	1							
		Flooded Areas	28 October 2022	02:00 pm				Flooded
Midsayap	1							
		Flooded Areas	28 October 2022	03:00 am				Flooded
Aleoson	1							
		Flooded Areas	29 October 2022	06:00 pm				Flooded
Kabacan	1							
		Flooded Areas	29 October 2022	07:00 pm				Flooded
CARAGA	22							
BUTUAN CITY	1							
Butuan	1							

REGION PROVINCE CITY/ MUNICIPALITY BARANGAY		TYPE OF INCIDENT	DATE OF OCCURENCE	TIME OF OCCURENCE	DESCRIPTION	ACTIONS TAKEN	REMARKS	STATUS (for flooded areas)
	3	Flooded Areas	24 October 2022	06:00 pm				Flooded
AGUSAN DEL NORTE	3							
RTR	1							
Panaytayon		Flooded Areas	28 October 2022	10:00 pm				Receding
Tubay	1							
Poblacion 1		Flooded Areas	28 October 2022	10:00 pm				Flooded
Cabadbaran City	1							
Tolosa		Flooded Areas	28 October 2022	10:00 pm				Flooded
SURIGAO DEL NORTE	18							
Bacuag	3							
Payapag		Flooded Areas	28 October 2022	10:00 pm				Subsided
Cambuayan		Flooded Areas	28 October 2022	10:00 pm				Subsided
Dugsangon		Flooded Areas	28 October 2022	10:00 pm				Subsided
Claver	1							
Bagakay		Flooded Areas	28 October 2022	10:00 pm				Subsided
Del Carmen	1							
Domoyog		Flooded Areas	28 October 2022	10:00 pm				Subsided
Mainit	3							
San Francisco		Flooded Areas	28 October 2022	10:00 pm				Subsided
Mabini		Flooded Areas	28 October 2022	10:00 pm				Subsided
Mansayao		Flooded Areas	28 October 2022	10:00 pm				Subsided
Malimono	3							
Doro		Flooded Areas	28 October 2022	10:00 pm				Subsided
Bunsayan		Flooded Areas	28 October 2022	10:00 pm				Subsided
Hanagdong		Landslide (Rain-Induced)	27 October 2022	12:00 pm				
Placer	2							
Ellaperal		Flooded Areas	28 October 2022	10:00 pm				Subsided
Magsaysay		Flooded Areas	28 October 2022	10:00 pm				Subsided
Surigao City	3							
Cagniog		Flooded Areas	28 October 2022	10:00 pm				Subsided
Canlanipa		Flooded Areas	28 October 2022	10:00 pm				Subsided
Luna		Flooded Areas	28 October 2022	10:00 pm				Subsided
San Francisco	2							
Sampaguita		Flooded Areas	28 October 2022	10:00 pm				Subsided

REGION PROVINCE CITY/ MUNICIPALITY BARANGAY		TYPE OF INCIDENT	DATE OF OCCURENCE	TIME OF OCCURENCE	DESCRIPTION	ACTIONS TAKEN	REMARKS	STATUS (for flooded areas)
Poblacion		Flooded Areas	28 October 2022	10:00 pm				Subsided
BARMM	31							
COTABATO CITY	2							
Cotabato City	2							
		Flooded Areas	28 October 2022		RH 2, 3, 4, 6, 7, 8, 9, 10, MBRH, and Bagua 2 were flooded. Brgy RH 6 requested rescue due to rising level of flood water.	BDRRMC Rescue Team on board in the area.		Flooded
		Flooded Areas	27 October 2022		67,596 households in 36 out of the 37 barangays of the city were declare affected as provided by the City Disaster and Risk Reduction Management Office (CDRRMO)			Receding
MAGUINDANAO	25							
Upi	1							
		Flooded Areas	28 October 2022	03:28 am	Barangay Nuro, Upi is flooded. The Municipal Gymnasium which serves as EC of affected residents was also flooded.	Ongoing Search and Rescue Operations by Upi Municipal Police Station and BFP. 571B, PA were also deployed in the area.		Subsided
South Upi	1							
		Flooded Areas	27 October 2022	04:38 am	Increase of water level in the Semen, Rifao, and Tran rivers resulted the flooding of Barangay Kuya. Lanslide transpired in the National Highway in Sitio Kininan, Iking, Kulate, Binaton, and Darugao in Barangay Romongaob and Sitio Sta. Fe in Barangay Looy.			Flooded
Guindulungan	1							

REGION PROVINCE CITY/ MUNICIPALITY BARANGAY		TYPE OF INCIDENT	DATE OF OCCURENCE	TIME OF OCCURENCE	DESCRIPTION	ACTIONS TAKEN	REMARKS	STATUS (for flooded areas)
		Flooded Areas	28 October 2022	04:14 am	Barangays Muslim, Kalumamis, Sampao, Multi, Lambayao, Ahan, Datalpandan, and Tambunan were reported flooded. Flood levels continue to rise along the National Highway in the portion of Sitio Nes of Tambunan.			Flooded
Sultan Kudarat (Nuling)	1							
		Flooded Areas	28 October 2022		Barangays Tinago, Limbo, Pinarang, and Bulalo were reported flooded.			Flooded
Barira	1							
		Flooded Areas	28 October 2022	05:49 am	Barangay Gadung was reported flooded. One culvert was reported overflowed.			Subsided
Datu Odin Sinsuat (Dinaig)	1							
		Flooded Areas	28 October 2022	07:00 am	Barangay Kurintem, Awang, Tanual, and Kusiong were flooded. Kurintem Bridge was reported not passable. Two (2) sources of water in Dimapatoy and Simuay were shutdown. The remaining functioning pumping stations are in Tanuel (Spring), Macaguiling Pumping Station (deep well), Biniruan Bulk Water Supply and Rebuken Pumping Station There are reported casualties and damaged houses (Subject for verification)	Ongoing validation and assessment.		Flooded
Datu Blah T. Sinsuat	2							

REGION PROVINCE CITY/ MUNICIPALITY BARANGAY		TYPE OF INCIDENT	DATE OF OCCURENCE	TIME OF OCCURENCE	DESCRIPTION	ACTIONS TAKEN	REMARKS	STATUS (for flooded areas)
		Flooded Areas	28 October 2022		<p>a total of 13 Barangays were reported flooded in DBS,</p> <p>Tapian Bridge was reported collapsed.</p> <p>Reported six (6) dead and six (6) missing. Casualties (12)</p> <p>A total of 53 houses were totally damaged while 2 houses were partially damaged</p> <p>a total of 21 draft animals were reported drowned</p> <p>9 motorboats damaged</p> <p>2 single motor missing</p> <p>3 FUSO Canter totally damaged</p>	Ongoing validation and assessment		Flooded
		Landslide (Rain-Induced)	28 October 2022		A landslide incident was reported in the municipality of DBS.	Ongoing validation and assessment		
Sultan Sumagka (Talitay)	2							
		Flooded Areas	28 October 2022		<p>Barangay Kilalan was reported flooded.</p> <p>A total of 3 houses were carried away by flooding. Pulangi water has increased due to continuous rain.</p>	Ongoing validation and assessment		Flooded
		Flooded Areas	28 October 2022		<p>due to the heavy rainfall, water level in the tributaries overflowed to Brgys. Bintan, Kilalan, Pageda, Gadungan and some parts of Poblacion.</p>			Flooded
Parang	1							
		Landslide (Rain-Induced)	28 October 2022		Purok San Antonio, Parang experienced landslide. Houses were damaged.	Ongoing validation and assessment		
Talayan	1							

REGION PROVINCE CITY/ MUNICIPALITY BARANGAY		TYPE OF INCIDENT	DATE OF OCCURENCE	TIME OF OCCURENCE	DESCRIPTION	ACTIONS TAKEN	REMARKS	STATUS (for flooded areas)
		Flooded Areas	28 October 2022		Barangay Tambunan was reported flooded.	Ongoing validation and assessment		Flooded
Northern Kabuntalan	1							
		Flooded Areas	28 October 2022		The municipality of Northern Kabuntalan experienced flooding.	Ongoing validation and assessment		Flooded
Datu Hoffer Ampatuan	1							
		Flooded Areas	28 October 2022		The municipality of Datu Hoffer Ampatuan experienced flooding.	Ongoing validation and assessment		Flooded
Ampatuan	1							
		Flooded Areas	27 October 2022	10:00 pm	Heavy rains were experienced in the Municipality of Ampatuan On October 29, 2022 water level in Dicalungan Bridge marked down to yellow level. Water level at some areas affected are gradually subsiding.			Subsided
Mamasapano	1							
		Flooded Areas	29 October 2022	01:00 pm	14 Barangays were affected by flooding.			Flooded
Shariff Aguak (Maganoy)	1							
		Flooded Areas	27 October 2022		9 Barangays were flooded due to heavy rainfall			Flooded
Shariff Saydona Mustapha	1							
		Flooded Areas	28 October 2022		the continuous heavy rainfall resulted in the overflowing of Liguasan Marsh and Rio Grande River, affecting the low-lying Barangays and subsequent evacuation and/or isolation of their respective residents.			Flooded
Sultan sa Barongis (Lambayong)	1							

REGION PROVINCE CITY/ MUNICIPALITY BARANGAY		TYPE OF INCIDENT	DATE OF OCCURENCE	TIME OF OCCURENCE	DESCRIPTION	ACTIONS TAKEN	REMARKS	STATUS (for flooded areas)
		Flooded Areas	28 October 2022		seven (7) Barangays of the Municipality has experienced flooding due to the prevailing weather system.			Flooded
Datu Piang (Dulawan)	1							
		Flooded Areas	30 October 2022		Due to heavy rains resulted to flooding with 16 Brgys affected, a total of 9,346 families have evacuated in Datu Piang.			Flooded
Datu Abdullah Sangki	1							
		Flooded Areas	28 October 2022		The continuous rain fall resulted to the flooding of the barangays along side the rivers.		As of October 30, 2022, 4:00 PM a total of 926 Hectares of Agricultural Land Area were affected subject for the validation of MAFAR BARMM.	Flooded
Matanog	2							
		Flooded Areas	28 October 2022		the municipality of Matanog experienced flooding in some of the barangays due to continuous rainfall.			Flooded
		Landslide (Rain-Induced)	28 October 2022		A landslide is reported at Magaabo Bayanga Sur, Upper Bayanga Nortea and Cabugao Sapad. No casualties.			
Datu Salibo	1							
		Flooded Areas	28 October 2022		The municipality of Datu Salibo experienced heavy rainfall which resulted to flooding of its barangays.			Flooded
Rajah Buayan	1							
		Flooded Areas	28 October 2022		The municipality of Rajah Buayan experienced heavy rainfall which resulted to flooding of its barangays. As October 30, 2022, the floodwater is gradually subsiding.			Receding

REGION PROVINCE CITY/ MUNICIPALITY BARANGAY		TYPE OF INCIDENT	DATE OF OCCURENCE	TIME OF OCCURENCE	DESCRIPTION	ACTIONS TAKEN	REMARKS	STATUS (for flooded areas)
BASILAN	1							
Maluso	1							
		Flooded Areas	28 October 2022		PDRRMO Basilan reported flooding in four (4) Barangays (North Gaunan, South Gaunan, Tubigan, and Shipyard Tabuk) in the Municipality of Maluso, Basilan Province.			Flooded
SULU	1							
Jolo	1							
		Flooded Areas	28 October 2022		PDRRMO Sulu reported flooding in five (5) Barangays (Asturias, Alat, Lower San Raymundo, Tulay and, Takut-Takut) in the Municipality of Jolo, Sulu Province. Affected population for further validation.			Flooded
LANAO DEL SUR	1							
Balabagan	1							
		Flooded Areas	28 October 2022		Due to the heavy rainfall, water level in the tributaries overflowed, about 380 families/550 individuals in 3 Barangays were affected.			Flooded
TAWI-TAWI	1							
Bongao	1							
		Storm Surge	29 October 2022		PDRRMO Tawi-Tawi reported a storm surge affected one (1) Barangay in Bongao, Tawi-Tawi.			

AFFECTED POPULATION as of (November 05, 2022 08:00)

REGION PROVINCE CITY/ MUNICIPALITY BARANGAY		NO. OF AFFECTED			No. of ECs		Inside Evacuation Centers				Outside Evacuation Centers				TOTAL SERVED (CURRENT)			
		Brgys.	Families	Persons	CUM	NOW	Families		Persons		Families		Persons		(Inside + Outside)			
							CUM	NOW	CUM	NOW	CUM	NOW	CUM	NOW	Families	Persons	Families	Persons
							CUM	NOW	CUM	NOW	CUM	NOW	CUM	NOW	CUM	NOW	CUM	NOW
GRAND TOTAL	889	9,274	1,209,456	4,230,460	8,907	1,038	206,934	27,965	766,879	111,910	484,193	326,277	1,507,665	904,528	567,371	322,642	1,784,618	880,971
REGION 1	28	145	1,167	4,178	36	3	598	79	2,066	302	319	7	1,271	22	917	86	3,337	324
ILOCOS SUR	8	15	203	792	10	3	139	79	538	302	49	0	191	0	188	79	729	302
Bantay	1	1	10	36	1	1	10	10	36	36	0	0	0	0	10	10	36	36
		1	10	36	1	1	10	10	36	36	0	0	0	0	10	10	36	36
Cabugao	1	1	1	3	0	0	0	0	0	0	1	0	3	0	1	0	3	0
		1	1	3	0	0	0	0	0	0	1	0	3	0	1	0	3	0
Narvacan	1	3	45	181	3	1	15	1	55	5	30	0	126	0	45	1	181	5
		3	45	181	3	1	15	1	55	5	30	0	126	0	45	1	181	5
San Emilio	1	1	68	261	1	1	68	68	261	261	0	0	0	0	68	68	261	261
		1	68	261	1	1	68	68	261	261	0	0	0	0	68	68	261	261
Santa	1	1	12	40	1	0	12	0	40	0	0	0	0	0	12	0	40	0
		1	12	40	1	0	12	0	40	0	0	0	0	0	12	0	40	0
Santa Cruz	1	2	48	167	1	0	18	0	64	0	18	0	62	0	36	0	126	0
		2	48	167	1	0	18	0	64	0	18	0	62	0	36	0	126	0
Santa Lucia	1	4	16	82	3	0	16	0	82	0	0	0	0	0	16	0	82	0
		4	16	82	3	0	16	0	82	0	0	0	0	0	16	0	82	0
Sugpon	1	2	3	22	0	0	0	0	0	0	0	0	0	0	0	0	0	0
		2	3	22	0	0	0	0	0	0	0	0	0	0	0	0	0	0
LA UNION	9	92	404	1,417	2	0	25	0	85	0	196	5	788	19	221	5	873	19
Agoo	1	26	89	348	0	0	0	0	0	0	0	0	0	0	0	0	0	0
		26	89	348	0	0	0	0	0	0	0	0	0	0	0	0	0	0
Aringay	1	13	74	120	0	0	0	0	0	0	0	0	0	0	0	0	0	0
		13	74	120	0	0	0	0	0	0	0	0	0	0	0	0	0	0
Bauang	1	13	84	305	0	0	0	0	0	0	84	0	305	0	84	0	305	0
		13	84	305	0	0	0	0	0	0	84	0	305	0	84	0	305	0
Caba	1	13	67	293	0	0	0	0	0	0	67	0	293	0	67	0	293	0
		13	67	293	0	0	0	0	0	0	67	0	293	0	67	0	293	0
San Fernando	1	7	19	88	1	0	8	0	46	0	3	0	13	0	11	0	59	0
		7	19	88	1	0	8	0	46	0	3	0	13	0	11	0	59	0
Luna	1	1	17	39	1	0	17	0	39	0	0	0	0	0	17	0	39	0
		1	17	39	1	0	17	0	39	0	0	0	0	0	17	0	39	0

REGION PROVINCE CITY/ MUNICIPALITY BARANGAY		NO. OF AFFECTED			No. of ECs		Inside Evacuation Centers				Outside Evacuation Centers				TOTAL SERVED (CURRENT)			
		Brgys.	Families	Persons	CUM	NOW	Families		Persons		Families		Persons		Families		Persons	
							CUM	NOW	CUM	NOW	CUM	NOW	CUM	NOW	CUM	NOW	CUM	NOW
							(Inside + Outside)											
Pugo	1	2	5	19	0	0	0	0	0	0	5	5	19	19	5	5	19	19
		2	5	19	0	0	0	0	0	0	5	5	19	19	5	5	19	19
Rosario	1	7	19	84	0	0	0	0	0	0	19	0	84	0	19	0	84	0
		7	19	84	0	0	0	0	0	0	19	0	84	0	19	0	84	0
Santo Tomas	1	10	30	121	0	0	0	0	0	0	18	0	74	0	18	0	74	0
		10	30	121	0	0	0	0	0	0	18	0	74	0	18	0	74	0
PANGASINAN	10	31	408	1,497	14	0	282	0	971	0	74	2	292	3	356	2	1,263	3
Alaminos	1	5	62	208	3	0	59	0	199	0	0	0	0	0	59	0	199	0
		5	62	208	3	0	59	0	199	0	0	0	0	0	59	0	199	0
Labrador	1	1	62	249	2	0	7	0	24	0	55	0	225	0	62	0	249	0
		1	62	249	2	0	7	0	24	0	55	0	225	0	62	0	249	0
Lingayen	1	4	162	599	7	0	151	0	550	0	11	0	49	0	162	0	599	0
		4	162	599	7	0	151	0	550	0	11	0	49	0	162	0	599	0
Malasiqui	1	1	1	6	0	0	0	0	0	0	0	0	0	0	0	0	0	0
		1	1	6	0	0	0	0	0	0	0	0	0	0	0	0	0	0
San Carlos	1	5	9	43	0	0	0	0	0	0	0	0	0	0	0	0	0	0
		5	9	43	0	0	0	0	0	0	0	0	0	0	0	0	0	0
San Fabian	1	1	35	92	1	0	32	0	83	0	3	0	9	0	35	0	92	0
		1	35	92	1	0	32	0	83	0	3	0	9	0	35	0	92	0
Santa Barbara	1	1	10	50	0	0	0	0	0	0	0	0	0	0	0	0	0	0
		1	10	50	0	0	0	0	0	0	0	0	0	0	0	0	0	0
Sison	1	9	20	68	0	0	0	0	0	0	4	1	7	1	4	1	7	1
		9	20	68	0	0	0	0	0	0	4	1	7	1	4	1	7	1
Sual	1	3	46	180	1	0	33	0	115	0	0	0	0	0	33	0	115	0
		3	46	180	1	0	33	0	115	0	0	0	0	0	33	0	115	0
Urdaneta	1	1	1	2	0	0	0	0	0	0	1	1	2	2	1	1	2	2
		1	1	2	0	0	0	0	0	0	1	1	2	2	1	1	2	2
DAGUPAN	1	7	152	472	10	0	152	0	472	0	0	0	0	0	152	0	472	0
Dagupan	1	7	152	472	10	0	152	0	472	0	0	0	0	0	152	0	472	0
		7	152	472	10	0	152	0	472	0	0	0	0	0	152	0	472	0
REGION 2	80	686	73,619	276,667	374	56	9,766	1,473	32,980	5,250	15,551	1,478	55,139	5,132	25,317	2,951	88,119	10,382
CAGAYAN	25	260	39,356	142,120	118	45	2,592	1,241	8,599	4,460	2,459	295	8,101	894	5,051	1,536	16,700	5,354

REGION PROVINCE CITY/ MUNICIPALITY BARANGAY		NO. OF AFFECTED			No. of ECs		Inside Evacuation Centers				Outside Evacuation Centers				TOTAL SERVED (CURRENT)			
		Brgys.	Families	Persons	CUM	NOW	Families		Persons		Families		Persons		Families		Persons	
							CUM	NOW	CUM	NOW	CUM	NOW	CUM	NOW	CUM	NOW	CUM	NOW
							(Inside + Outside)											
Alcala	1	18	3,197	9,995	5	5	96	96	319	319	288	0	893	0	384	96	1,212	319
		18	3,197	9,995	5	5	96	96	319	319	288	0	893	0	384	96	1,212	319
Aparri	1	15	3,347	12,025	4	0	40	0	155	0	13	0	29	0	53	0	184	0
		15	3,347	12,025	4	0	40	0	155	0	13	0	29	0	53	0	184	0
Baggao	1	12	586	1,686	5	0	364	0	947	0	222	0	739	0	586	0	1,686	0
		12	586	1,686	5	0	364	0	947	0	222	0	739	0	586	0	1,686	0
Buguey	1	1	26	95	0	0	0	0	0	0	0	0	0	0	0	0	0	0
		1	26	95	0	0	0	0	0	0	0	0	0	0	0	0	0	0
Camalaniugan	1	15	626	2,457	2	2	105	104	411	403	43	43	164	164	148	147	575	567
		15	626	2,457	2	2	105	104	411	403	43	43	164	164	148	147	575	567
Gattaran	1	10	386	1,304	10	1	155	4	534	14	182	145	549	406	337	149	1,083	420
		10	386	1,304	10	1	155	4	534	14	182	145	549	406	337	149	1,083	420
Gonzaga	1	6	89	370	4	0	16	0	69	0	73	0	301	0	89	0	370	0
		6	89	370	4	0	16	0	69	0	73	0	301	0	89	0	370	0
Lal-Lo	1	15	1,667	5,646	9	0	162	0	433	0	86	6	315	18	248	6	748	18
		15	1,667	5,646	9	0	162	0	433	0	86	6	315	18	248	6	748	18
Santa Ana	1	5	76	277	3	0	33	0	119	0	43	0	158	0	76	0	277	0
		5	76	277	3	0	33	0	119	0	43	0	158	0	76	0	277	0
Santa Teresita	1	7	643	2,204	1	0	3	0	15	0	3	0	24	0	6	0	39	0
		7	643	2,204	1	0	3	0	15	0	3	0	24	0	6	0	39	0
Abulug	1	7	142	455	0	0	0	0	0	0	0	0	0	0	0	0	0	0
		7	142	455	0	0	0	0	0	0	0	0	0	0	0	0	0	0
Allacapan	1	1	50	175	0	0	0	0	0	0	0	0	0	0	0	0	0	0
		1	50	175	0	0	0	0	0	0	0	0	0	0	0	0	0	0
Ballesteros	1	7	87	319	2	0	18	0	74	0	61	0	207	0	79	0	281	0
		7	87	319	2	0	18	0	74	0	61	0	207	0	79	0	281	0
Lasam	1	7	156	562	3	0	21	0	51	0	58	0	225	0	79	0	276	0
		7	156	562	3	0	21	0	51	0	58	0	225	0	79	0	276	0
Pamplona	1	3	88	285	2	0	85	0	273	0	1	0	6	0	86	0	279	0
		3	88	285	2	0	85	0	273	0	1	0	6	0	86	0	279	0
Piat	1	1	2	5	0	0	0	0	0	0	2	0	5	0	2	0	5	0
		1	2	5	0	0	0	0	0	0	2	0	5	0	2	0	5	0

REGION PROVINCE CITY/ MUNICIPALITY BARANGAY		NO. OF AFFECTED			No. of ECs		Inside Evacuation Centers				Outside Evacuation Centers				TOTAL SERVED (CURRENT)			
		Brgys.	Families	Persons	CUM	NOW	Families		Persons		Families		Persons		Families		Persons	
							CUM	NOW	CUM	NOW	CUM	NOW	CUM	NOW	CUM	NOW	CUM	NOW
(Inside + Outside)																		
Rizal	1	2	9	34	0	0	0	0	0	0	0	0	0	0	0	0	0	0
		2	9	34	0	0	0	0	0	0	0	0	0	0	0	0	0	0
Santa Praxedes	1	7	36	100	5	0	26	0	75	0	10	0	25	0	36	0	100	0
		7	36	100	5	0	26	0	75	0	10	0	25	0	36	0	100	0
Santo Ni?o (Faire)	1	10	2,365	7,639	2	0	19	0	59	0	45	0	147	0	64	0	206	0
		10	2,365	7,639	2	0	19	0	59	0	45	0	147	0	64	0	206	0
Amulung	1	35	4,850	14,703	13	0	135	0	418	0	1,133	0	3,686	0	1,268	0	4,104	0
		35	4,850	14,703	13	0	135	0	418	0	1,133	0	3,686	0	1,268	0	4,104	0
Enrile	1	15	8,261	41,305	1	0	27	0	115	0	0	0	0	0	27	0	115	0
		15	8,261	41,305	1	0	27	0	115	0	0	0	0	0	27	0	115	0
Iguig	1	10	258	851	2	0	108	0	286	0	53	0	195	0	161	0	481	0
		10	258	851	2	0	108	0	286	0	53	0	195	0	161	0	481	0
Solana	1	10	2,270	7,464	7	3	80	12	288	43	42	0	127	0	122	12	415	43
		10	2,270	7,464	7	3	80	12	288	43	42	0	127	0	122	12	415	43
Tuao	1	1	43	156	1	1	19	19	64	64	0	0	0	0	19	19	64	64
		1	43	156	1	1	19	19	64	64	0	0	0	0	19	19	64	64
Tuguegarao City	1	40	10,096	32,008	37	33	1,080	1,006	3,894	3,617	101	101	306	306	1,181	1,107	4,200	3,923
		40	10,096	32,008	37	33	1,080	1,006	3,894	3,617	101	101	306	306	1,181	1,107	4,200	3,923
ISABELA	34	326	32,779	129,850	193	11	6,646	232	22,781	790	12,775	1,183	45,915	4,238	19,421	1,415	68,696	5,028
Cabagan	1	3	54	209	3	0	54	0	209	0	0	0	0	0	54	0	209	0
		3	54	209	3	0	54	0	209	0	0	0	0	0	54	0	209	0
Delfin Albano (Magsaysay)	1	13	390	1,042	1	0	34	0	89	0	308	0	812	0	342	0	901	0
		13	390	1,042	1	0	34	0	89	0	308	0	812	0	342	0	901	0
Divilacan	1	9	156	618	3	0	40	0	157	0	2	0	6	0	42	0	163	0
		9	156	618	3	0	40	0	157	0	2	0	6	0	42	0	163	0
Ilagan City	1	32	5,111	17,992	31	11	399	232	1,372	790	1,183	1,183	4,238	4,238	1,582	1,415	5,610	5,028
		32	5,111	17,992	31	11	399	232	1,372	790	1,183	1,183	4,238	4,238	1,582	1,415	5,610	5,028
Maconacon	1	1	3	16	1	0	3	0	16	0	0	0	0	0	3	0	16	0
		1	3	16	1	0	3	0	16	0	0	0	0	0	3	0	16	0
San Pablo	1	7	1,726	6,031	3	0	47	0	191	0	1,679	0	5,840	0	1,726	0	6,031	0
		7	1,726	6,031	3	0	47	0	191	0	1,679	0	5,840	0	1,726	0	6,031	0
Santa Maria	1	11	1,917	7,673	2	0	37	0	147	0	1,077	0	4,598	0	1,114	0	4,745	0

REGION PROVINCE CITY/ MUNICIPALITY BARANGAY		NO. OF AFFECTED			No. of ECs		Inside Evacuation Centers				Outside Evacuation Centers				TOTAL SERVED (CURRENT)			
		Brgys.	Families	Persons	CUM	NOW	Families		Persons		Families		Persons		Families		Persons	
							CUM	NOW	CUM	NOW	CUM	NOW	CUM	NOW	CUM	NOW	CUM	NOW
							(Inside + Outside)											
		11	1,917	7,673	2	0	37	0	147	0	1,077	0	4,598	0	1,114	0	4,745	0
Santo Tomas	1	18	1,184	3,332	2	0	12	0	44	0	908	0	2,484	0	920	0	2,528	0
		18	1,184	3,332	2	0	12	0	44	0	908	0	2,484	0	920	0	2,528	0
Tumauini	1	20	8,672	43,346	7	0	69	0	229	0	17	0	40	0	86	0	269	0
		20	8,672	43,346	7	0	69	0	229	0	17	0	40	0	86	0	269	0
Benito Soliven	1	2	14	34	1	0	2	0	6	0	12	0	28	0	14	0	34	0
		2	14	34	1	0	2	0	6	0	12	0	28	0	14	0	34	0
Gamu	1	5	50	167	2	0	7	0	20	0	43	0	147	0	50	0	167	0
		5	50	167	2	0	7	0	20	0	43	0	147	0	50	0	167	0
Naguilian	1	3	42	149	1	0	4	0	16	0	38	0	133	0	42	0	149	0
		3	42	149	1	0	4	0	16	0	38	0	133	0	42	0	149	0
Palanan	1	1	18	148	0	0	0	0	0	0	18	0	148	0	18	0	148	0
		1	18	148	0	0	0	0	0	0	18	0	148	0	18	0	148	0
Reina Mercedes	1	11	76	283	4	0	37	0	135	0	39	0	148	0	76	0	283	0
		11	76	283	4	0	37	0	135	0	39	0	148	0	76	0	283	0
San Mariano	1	3	19	102	2	0	17	0	90	0	2	0	12	0	19	0	102	0
		3	19	102	2	0	17	0	90	0	2	0	12	0	19	0	102	0
Alicia	1	34	3,795	13,400	34	0	3,780	0	13,327	0	15	0	73	0	3,795	0	13,400	0
		34	3,795	13,400	34	0	3,780	0	13,327	0	15	0	73	0	3,795	0	13,400	0
Angadanan	1	2	41	98	1	0	41	0	98	0	0	0	0	0	41	0	98	0
		2	41	98	1	0	41	0	98	0	0	0	0	0	41	0	98	0
Cabatuan	1	8	214	631	8	0	214	0	631	0	0	0	0	0	214	0	631	0
		8	214	631	8	0	214	0	631	0	0	0	0	0	214	0	631	0
Ramon	1	7	27	110	0	0	0	0	0	0	23	0	95	0	23	0	95	0
		7	27	110	0	0	0	0	0	0	23	0	95	0	23	0	95	0
San Mateo	1	8	1,368	5,263	3	0	19	0	69	0	1,349	0	5,194	0	1,368	0	5,263	0
		8	1,368	5,263	3	0	19	0	69	0	1,349	0	5,194	0	1,368	0	5,263	0
Cordon	1	23	1,076	3,660	4	0	40	0	106	0	1,036	0	3,554	0	1,076	0	3,660	0
		23	1,076	3,660	4	0	40	0	106	0	1,036	0	3,554	0	1,076	0	3,660	0
San Agustin	1	3	16	50	0	0	0	0	0	0	16	0	50	0	16	0	50	0
		3	16	50	0	0	0	0	0	0	16	0	50	0	16	0	50	0
Santiago City	1	21	3,001	12,582	21	0	863	0	2,904	0	2,138	0	8,373	0	3,001	0	11,277	0

REGION PROVINCE CITY/ MUNICIPALITY BARANGAY		NO. OF AFFECTED			No. of ECs		Inside Evacuation Centers				Outside Evacuation Centers				TOTAL SERVED (CURRENT)			
		Brgys.	Families	Persons	CUM	NOW	Families		Persons		Families		Persons		Families		Persons	
							CUM	NOW	CUM	NOW	CUM	NOW	CUM	NOW	CUM	NOW	CUM	NOW
							(Inside + Outside)											
		21	3,001	12,582	21	0	863	0	2,904	0	2,138	0	8,373	0	3,001	0	11,277	0
Aurora	1	9	214	713	5	0	127	0	396	0	87	0	317	0	214	0	713	0
		9	214	713	5	0	127	0	396	0	87	0	317	0	214	0	713	0
Burgos	1	1	9	35	0	0	0	0	0	0	9	0	35	0	9	0	35	0
		1	9	35	0	0	0	0	0	0	9	0	35	0	9	0	35	0
Luna	1	4	98	333	5	0	67	0	230	0	31	0	103	0	98	0	333	0
		4	98	333	5	0	67	0	230	0	31	0	103	0	98	0	333	0
Quirino	1	1	68	228	1	0	68	0	228	0	0	0	0	0	68	0	228	0
		1	68	228	1	0	68	0	228	0	0	0	0	0	68	0	228	0
Roxas	1	11	1,232	4,483	5	0	40	0	132	0	1,192	0	4,349	0	1,232	0	4,481	0
		11	1,232	4,483	5	0	40	0	132	0	1,192	0	4,349	0	1,232	0	4,481	0
San Manuel	1	2	9	34	2	0	9	0	34	0	0	0	0	0	9	0	34	0
		2	9	34	2	0	9	0	34	0	0	0	0	0	9	0	34	0
Cauayan City	1	31	1,832	5,961	12	0	312	0	938	0	1,516	0	5,005	0	1,828	0	5,943	0
		31	1,832	5,961	12	0	312	0	938	0	1,516	0	5,005	0	1,828	0	5,943	0
Echague	1	4	60	239	3	0	46	0	185	0	14	0	54	0	60	0	239	0
		4	60	239	3	0	46	0	185	0	14	0	54	0	60	0	239	0
Jones	1	3	30	86	2	0	18	0	44	0	12	0	42	0	30	0	86	0
		3	30	86	2	0	18	0	44	0	12	0	42	0	30	0	86	0
San Guillermo	1	7	43	144	5	0	41	0	133	0	1	0	4	0	42	0	137	0
		7	43	144	5	0	41	0	133	0	1	0	4	0	42	0	137	0
San Isidro	1	8	214	658	19	0	199	0	605	0	10	0	33	0	209	0	638	0
		8	214	658	19	0	199	0	605	0	10	0	33	0	209	0	638	0
NUEVA VIZCAYA	15	64	514	1,729	41	0	275	0	863	0	203	0	723	0	478	0	1,586	0
Alfonso Castaneda	1	3	35	119	5	0	30	0	101	0	5	0	18	0	35	0	119	0
		3	35	119	5	0	30	0	101	0	5	0	18	0	35	0	119	0
Ambaguio	1	6	53	181	4	0	9	0	49	0	13	0	11	0	22	0	60	0
		6	53	181	4	0	9	0	49	0	13	0	11	0	22	0	60	0
Aritao	1	4	33	130	1	0	12	0	47	0	21	0	83	0	33	0	130	0
		4	33	130	1	0	12	0	47	0	21	0	83	0	33	0	130	0
Bagabag	1	5	80	238	5	0	80	0	238	0	0	0	0	0	80	0	238	0
		5	80	238	5	0	80	0	238	0	0	0	0	0	80	0	238	0

REGION PROVINCE CITY/ MUNICIPALITY BARANGAY		NO. OF AFFECTED			No. of ECs		Inside Evacuation Centers				Outside Evacuation Centers				TOTAL SERVED (CURRENT)			
		Brgys.	Families	Persons	CUM	NOW	Families		Persons		Families		Persons		Families		Persons	
							CUM	NOW	CUM	NOW	CUM	NOW	CUM	NOW	CUM	NOW	CUM	NOW
							(Inside + Outside)											
Bambang	1	8	56	187	5	0	29	0	84	0	27	0	103	0	56	0	187	0
		8	56	187	5	0	29	0	84	0	27	0	103	0	56	0	187	0
Bayombong	1	5	56	177	2	0	14	0	15	0	42	0	162	0	56	0	177	0
		5	56	177	2	0	14	0	15	0	42	0	162	0	56	0	177	0
Diadi	1	6	19	76	1	0	7	0	21	0	12	0	55	0	19	0	76	0
		6	19	76	1	0	7	0	21	0	12	0	55	0	19	0	76	0
Dupax Del Norte	1	3	12	28	3	0	12	0	28	0	0	0	0	0	12	0	28	0
		3	12	28	3	0	12	0	28	0	0	0	0	0	12	0	28	0
Dupax Del Sur	1	1	3	3	1	0	3	0	3	0	0	0	0	0	3	0	3	0
		1	3	3	1	0	3	0	3	0	0	0	0	0	3	0	3	0
Kasibu	1	2	2	8	1	0	1	0	5	0	1	0	3	0	2	0	8	0
		2	2	8	1	0	1	0	5	0	1	0	3	0	2	0	8	0
Kayapa	1	2	3	12	0	0	0	0	0	0	0	0	0	0	0	0	0	0
		2	3	12	0	0	0	0	0	0	0	0	0	0	0	0	0	0
Quezon	1	4	40	141	4	0	38	0	134	0	2	0	7	0	40	0	141	0
		4	40	141	4	0	38	0	134	0	2	0	7	0	40	0	141	0
Santa Fe	1	4	19	80	2	0	5	0	19	0	14	0	61	0	19	0	80	0
		4	19	80	2	0	5	0	19	0	14	0	61	0	19	0	80	0
Solano	1	8	42	126	7	0	35	0	119	0	7	0	7	0	42	0	126	0
		8	42	126	7	0	35	0	119	0	7	0	7	0	42	0	126	0
Villaverde	1	3	61	223	0	0	0	0	0	0	59	0	213	0	59	0	213	0
		3	61	223	0	0	0	0	0	0	59	0	213	0	59	0	213	0
QUIRINO	6	36	970	2,968	22	0	253	0	737	0	114	0	400	0	367	0	1,137	0
Aglipay	1	4	53	219	0	0	0	0	0	0	33	0	128	0	33	0	128	0
		4	53	219	0	0	0	0	0	0	33	0	128	0	33	0	128	0
Cabarroguis	1	7	209	609	6	0	123	0	346	0	38	0	103	0	161	0	449	0
		7	209	609	6	0	123	0	346	0	38	0	103	0	161	0	449	0
Diffun	1	8	110	327	7	0	43	0	114	0	11	0	39	0	54	0	153	0
		8	110	327	7	0	43	0	114	0	11	0	39	0	54	0	153	0
Maddela	1	7	52	204	5	0	40	0	151	0	12	0	53	0	52	0	204	0
		7	52	204	5	0	40	0	151	0	12	0	53	0	52	0	204	0
Nagtipunan	1	7	411	1,152	1	0	36	0	94	0	11	0	39	0	47	0	133	0

REGION PROVINCE CITY/ MUNICIPALITY BARANGAY		NO. OF AFFECTED			No. of ECs		Inside Evacuation Centers				Outside Evacuation Centers				TOTAL SERVED (CURRENT)			
		Brgys.	Families	Persons	CUM	NOW	Families		Persons		Families		Persons		Families		Persons	
							CUM	NOW	CUM	NOW	CUM	NOW	CUM	NOW	CUM	NOW	CUM	NOW
(Inside + Outside)																		
		7	411	1,152	1	0	36	0	94	0	11	0	39	0	47	0	133	0
Saguday	1	3	135	457	3	0	11	0	32	0	9	0	38	0	20	0	70	0
		3	135	457	3	0	11	0	32	0	9	0	38	0	20	0	70	0
REGION 3	72	370	112,405	375,458	395	57	7,947	1,048	29,171	3,633	3,251	167	11,049	1,212	11,198	1,215	40,220	4,845
AURORA	8	77	4,287	13,859	140	0	2,647	0	8,634	0	1,305	0	3,885	0	3,952	0	12,519	0
BALER	1	10	567	2,112	18	0	232	0	772	0	0	0	0	0	232	0	772	0
		10	567	2,112	18	0	232	0	772	0	0	0	0	0	232	0	772	0
CASIGURAN	1	7	62	179	7	0	60	0	174	0	2	0	5	0	62	0	179	0
		7	62	179	7	0	60	0	174	0	2	0	5	0	62	0	179	0
DILASAG	1	5	750	2,068	7	0	35	0	115	0	715	0	1,953	0	750	0	2,068	0
		5	750	2,068	7	0	35	0	115	0	715	0	1,953	0	750	0	2,068	0
DINALUNGAN	1	3	29	109	6	0	29	0	109	0	0	0	0	0	29	0	109	0
		3	29	109	6	0	29	0	109	0	0	0	0	0	29	0	109	0
DINGALAN	1	10	1,913	6,386	41	0	1,440	0	4,721	0	473	0	1,665	0	1,913	0	6,386	0
		10	1,913	6,386	41	0	1,440	0	4,721	0	473	0	1,665	0	1,913	0	6,386	0
DIPACULAO	1	9	227	788	18	0	212	0	731	0	15	0	57	0	227	0	788	0
		9	227	788	18	0	212	0	731	0	15	0	57	0	227	0	788	0
MARIA AURORA	1	22	359	1,097	23	0	352	0	1,083	0	7	0	14	0	359	0	1,097	0
		22	359	1,097	23	0	352	0	1,083	0	7	0	14	0	359	0	1,097	0
SAN LUIS	1	11	380	1,120	20	0	287	0	929	0	93	0	191	0	380	0	1,120	0
		11	380	1,120	20	0	287	0	929	0	93	0	191	0	380	0	1,120	0
BATAAN	9	63	11,621	45,892	55	0	1,087	0	5,374	0	0	0	0	0	1,087	0	5,374	0
ABUCAY	1	1	530	2,115	1	0	66	0	259	0	0	0	0	0	66	0	259	0
		1	530	2,115	1	0	66	0	259	0	0	0	0	0	66	0	259	0
BALANGA CITY	1	8	1,363	6,726	6	0	69	0	256	0	0	0	0	0	69	0	256	0
		8	1,363	6,726	6	0	69	0	256	0	0	0	0	0	69	0	256	0
HERMOSA	1	14	2,020	6,355	0	0	0	0	0	0	0	0	0	0	0	0	0	0
		14	2,020	6,355	0	0	0	0	0	0	0	0	0	0	0	0	0	0
LIMAY	1	7	3,070	12,291	6	0	70	0	291	0	0	0	0	0	70	0	291	0
		7	3,070	12,291	6	0	70	0	291	0	0	0	0	0	70	0	291	0
MARIVELES	1	13	824	3,287	16	0	581	0	2,072	0	0	0	0	0	581	0	2,072	0
		13	824	3,287	16	0	581	0	2,072	0	0	0	0	0	581	0	2,072	0

REGION PROVINCE CITY/ MUNICIPALITY BARANGAY		NO. OF AFFECTED			No. of ECs		Inside Evacuation Centers				Outside Evacuation Centers				TOTAL SERVED (CURRENT)			
		Brgys.	Families	Persons	CUM	NOW	Families		Persons		Families		Persons		Families		Persons	
							CUM	NOW	CUM	NOW	CUM	NOW	CUM	NOW	CUM	NOW	CUM	NOW
							(Inside + Outside)											
ORANI	1	4	1,881	5,742	5	0	113	0	428	0	0	0	0	0	113	0	428	0
		4	1,881	5,742	5	0	113	0	428	0	0	0	0	0	113	0	428	0
ORION	1	6	1,157	5,964	10	0	0	0	1,379	0	0	0	0	0	0	0	1,379	0
		6	1,157	5,964	10	0	0	0	1,379	0	0	0	0	0	0	0	1,379	0
PILAR	1	5	39	122	5	0	39	0	122	0	0	0	0	0	39	0	122	0
		5	39	122	5	0	39	0	122	0	0	0	0	0	39	0	122	0
SAMAL	1	5	737	3,290	6	0	149	0	567	0	0	0	0	0	149	0	567	0
		5	737	3,290	6	0	149	0	567	0	0	0	0	0	149	0	567	0
BULACAN	22	115	72,069	248,450	113	26	2,229	629	7,565	2,128	6	0	13	0	2,235	629	7,578	2,128
ANGAT	1	4	100	400	4	0	100	0	400	0	0	0	0	0	100	0	400	0
		4	100	400	4	0	100	0	400	0	0	0	0	0	100	0	400	0
BALAGTAS	1	4	7,980	28,984	4	0	47	0	166	0	0	0	0	0	47	0	166	0
		4	7,980	28,984	4	0	47	0	166	0	0	0	0	0	47	0	166	0
BALIUAG	1	3	30	113	4	0	30	0	113	0	0	0	0	0	30	0	113	0
		3	30	113	4	0	30	0	113	0	0	0	0	0	30	0	113	0
BOCAUE	1	8	220	616	9	0	220	0	616	0	0	0	0	0	220	0	616	0
		8	220	616	9	0	220	0	616	0	0	0	0	0	220	0	616	0
BULACAN	1	8	17,491	60,762	8	2	226	127	734	426	0	0	0	0	226	127	734	426
		8	17,491	60,762	8	2	226	127	734	426	0	0	0	0	226	127	734	426
BUSTOS	1	3	16	43	3	0	10	0	30	0	6	0	13	0	16	0	43	0
		3	16	43	3	0	10	0	30	0	6	0	13	0	16	0	43	0
CALUMPIT	1	19	20,415	71,825	10	10	463	399	1,458	1,301	0	0	0	0	463	399	1,458	1,301
		19	20,415	71,825	10	10	463	399	1,458	1,301	0	0	0	0	463	399	1,458	1,301
GUIGUINTO	1	4	9,782	39,204	5	0	111	0	423	0	0	0	0	0	111	0	423	0
		4	9,782	39,204	5	0	111	0	423	0	0	0	0	0	111	0	423	0
HAGONOY	1	10	8,355	8,653	14	14	103	103	401	401	0	0	0	0	103	103	401	401
		10	8,355	8,653	14	14	103	103	401	401	0	0	0	0	103	103	401	401
MALOLOS CITY	1	5	1,345	5,484	5	0	97	0	348	0	0	0	0	0	97	0	348	0
		5	1,345	5,484	5	0	97	0	348	0	0	0	0	0	97	0	348	0
MARILAO	1	2	20	62	2	0	20	0	62	0	0	0	0	0	20	0	62	0
		2	20	62	2	0	20	0	62	0	0	0	0	0	20	0	62	0
MEYCAUAYAN	1	3	65	186	3	0	65	0	186	0	0	0	0	0	65	0	186	0

REGION PROVINCE CITY/ MUNICIPALITY BARANGAY		NO. OF AFFECTED			No. of ECs		Inside Evacuation Centers				Outside Evacuation Centers				TOTAL SERVED (CURRENT)				
		Brgys.	Families	Persons	CUM	NOW	Families		Persons		Families		Persons		Families		Persons		
							CUM	NOW	CUM	NOW	CUM	NOW	CUM	NOW	CUM	NOW	CUM	NOW	
							(Inside + Outside)												
		3	65	186	3	0	65	0	186	0	0	0	0	0	0	65	0	186	0
NORZAGARAY	1	2	118	412	2	0	118	0	412	0	0	0	0	0	0	118	0	412	0
		2	118	412	2	0	118	0	412	0	0	0	0	0	0	118	0	412	0
OBANDO	1	9	212	587	9	0	212	0	587	0	0	0	0	0	0	212	0	587	0
		9	212	587	9	0	212	0	587	0	0	0	0	0	0	212	0	587	0
PAOMBONG	1	4	3,611	20,053	4	0	11	0	53	0	0	0	0	0	0	11	0	53	0
		4	3,611	20,053	4	0	11	0	53	0	0	0	0	0	0	11	0	53	0
PLARIDEL	1	0	4	14	0	0	0	0	0	0	0	0	0	0	0	0	0	0	0
		0	4	14	0	0	0	0	0	0	0	0	0	0	0	0	0	0	0
PULILAN	1	5	467	1,709	5	0	22	0	78	0	0	0	0	0	0	22	0	78	0
		5	467	1,709	5	0	22	0	78	0	0	0	0	0	0	22	0	78	0
SAN ILDEFONSO	1	2	12	59	3	0	12	0	59	0	0	0	0	0	0	12	0	59	0
		2	12	59	3	0	12	0	59	0	0	0	0	0	0	12	0	59	0
SAN JOSE DEL MONTE	1	1	33	142	1	0	33	0	142	0	0	0	0	0	0	33	0	142	0
		1	33	142	1	0	33	0	142	0	0	0	0	0	0	33	0	142	0
SAN MIGUEL	1	12	1,548	8,171	12	0	84	0	326	0	0	0	0	0	0	84	0	326	0
		12	1,548	8,171	12	0	84	0	326	0	0	0	0	0	0	84	0	326	0
SAN RAFAEL	1	2	18	49	2	0	18	0	49	0	0	0	0	0	0	18	0	49	0
		2	18	49	2	0	18	0	49	0	0	0	0	0	0	18	0	49	0
SANTA MARIA	1	5	227	922	4	0	227	0	922	0	0	0	0	0	0	227	0	922	0
		5	227	922	4	0	227	0	922	0	0	0	0	0	0	227	0	922	0
NUEVA ECIJA	5	17	734	3,253	12	0	567	0	2,535	0	0	0	0	0	0	567	0	2,535	0
BONGABON	1	3	8	29	3	0	8	0	29	0	0	0	0	0	0	8	0	29	0
		3	8	29	3	0	8	0	29	0	0	0	0	0	0	8	0	29	0
CABANATUAN	1	6	455	2,092	1	0	288	0	1,374	0	0	0	0	0	0	288	0	1,374	0
		6	455	2,092	1	0	288	0	1,374	0	0	0	0	0	0	288	0	1,374	0
GABALDON	1	4	81	291	4	0	81	0	291	0	0	0	0	0	0	81	0	291	0
		4	81	291	4	0	81	0	291	0	0	0	0	0	0	81	0	291	0
GAPAN	1	3	180	811	3	0	180	0	811	0	0	0	0	0	0	180	0	811	0
		3	180	811	3	0	180	0	811	0	0	0	0	0	0	180	0	811	0
PENARANDA	1	1	10	30	1	0	10	0	30	0	0	0	0	0	0	10	0	30	0
		1	10	30	1	0	10	0	30	0	0	0	0	0	0	10	0	30	0

REGION PROVINCE CITY/ MUNICIPALITY BARANGAY		NO. OF AFFECTED			No. of ECs		Inside Evacuation Centers				Outside Evacuation Centers				TOTAL SERVED (CURRENT)			
		Brgys.	Families	Persons	CUM	NOW	Families		Persons		Families		Persons		Families		Persons	
							CUM	NOW	CUM	NOW	CUM	NOW	CUM	NOW	CUM	NOW	CUM	NOW
							(Inside + Outside)											
PAMPANGA	14	68	22,959	61,050	53	28	1,055	400	3,693	1,424	1,930	167	7,118	1,212	2,985	567	10,811	2,636
ANGELES CITY	1	3	78	303	3	0	75	0	285	0	3	0	18	0	78	0	303	0
		3	78	303	3	0	75	0	285	0	3	0	18	0	78	0	303	0
APALIT	1	6	1,792	6,907	1	0	1	0	3	0	0	0	0	0	1	0	3	0
		6	1,792	6,907	1	0	1	0	3	0	0	0	0	0	1	0	3	0
ARAYAT	1	1	147	574	1	0	147	0	574	0	0	0	0	0	147	0	574	0
		1	147	574	1	0	147	0	574	0	0	0	0	0	147	0	574	0
BACOLOR	1	1	431	2,202	2	2	149	149	557	557	282	167	1,645	1,212	431	316	2,202	1,769
		1	431	2,202	2	2	149	149	557	557	282	167	1,645	1,212	431	316	2,202	1,769
CANDABA	1	0	1,979	8,950	0	0	0	0	0	0	0	0	0	0	0	0	0	0
		0	1,979	8,950	0	0	0	0	0	0	0	0	0	0	0	0	0	0
FLORIDABLANCA	1	1	5	15	1	0	5	0	15	0	0	0	0	0	5	0	15	0
		1	5	15	1	0	5	0	15	0	0	0	0	0	5	0	15	0
GUAGUA	1	1	15	59	1	0	15	0	59	0	0	0	0	0	15	0	59	0
		1	15	59	1	0	15	0	59	0	0	0	0	0	15	0	59	0
LUBAO	1	4	1,274	3,895	3	0	103	0	308	0	1,171	0	3,587	0	1,274	0	3,895	0
		4	1,274	3,895	3	0	103	0	308	0	1,171	0	3,587	0	1,274	0	3,895	0
MACABEBE	1	14	192	588	19	16	192	175	588	531	0	0	0	0	192	175	588	531
		14	192	588	19	16	192	175	588	531	0	0	0	0	192	175	588	531
MASANTOL	1	26	15,048	30,372	15	5	202	59	763	277	474	0	1,868	0	676	59	2,631	277
		26	15,048	30,372	15	5	202	59	763	277	474	0	1,868	0	676	59	2,631	277
MEXICO	1	1	1	8	0	0	0	0	0	0	0	0	0	0	0	0	0	0
		1	1	8	0	0	0	0	0	0	0	0	0	0	0	0	0	0
MINALIN	1	3	1,827	6,627	3	3	3	3	14	14	0	0	0	0	3	3	14	14
		3	1,827	6,627	3	3	3	3	14	14	0	0	0	0	3	3	14	14
SAN LUIS	1	3	7	23	0	0	0	0	0	0	0	0	0	0	0	0	0	0
		3	7	23	0	0	0	0	0	0	0	0	0	0	0	0	0	0
SASMUAN	1	4	163	527	4	2	163	14	527	45	0	0	0	0	163	14	527	45
		4	163	527	4	2	163	14	527	45	0	0	0	0	163	14	527	45
TARLAC	5	14	296	1,289	0	0	0	0	0	0	0	0	0	0	0	0	0	0
BAMBAN	1	2	6	26	0	0	0	0	0	0	0	0	0	0	0	0	0	0
		2	6	26	0	0	0	0	0	0	0	0	0	0	0	0	0	0

REGION PROVINCE CITY/ MUNICIPALITY BARANGAY		NO. OF AFFECTED			No. of ECs		Inside Evacuation Centers				Outside Evacuation Centers				TOTAL SERVED (CURRENT)				
		Brgys.	Families	Persons	CUM	NOW	Families		Persons		Families		Persons		(Inside + Outside)				
							CUM	NOW	CUM	NOW	CUM	NOW	CUM	NOW	Families	Persons	Families	Persons	
CAPAS	1	2	100	383	0	0	0	0	0	0	0	0	0	0	0	0	0	0	0
		2	100	383	0	0	0	0	0	0	0	0	0	0	0	0	0	0	0
CONCEPCION	1	3	173	780	0	0	0	0	0	0	0	0	0	0	0	0	0	0	0
		3	173	780	0	0	0	0	0	0	0	0	0	0	0	0	0	0	0
RAMOS	1	4	7	43	0	0	0	0	0	0	0	0	0	0	0	0	0	0	0
		4	7	43	0	0	0	0	0	0	0	0	0	0	0	0	0	0	0
SAN MANUEL	1	3	10	57	0	0	0	0	0	0	0	0	0	0	0	0	0	0	0
		3	10	57	0	0	0	0	0	0	0	0	0	0	0	0	0	0	0
ZAMBALES	9	16	439	1,665	22	3	362	19	1,370	81	10	0	33	0	372	19	1,403	81	
BOTOLAN	1	1	4	16	1	0	4	0	16	0	0	0	0	0	4	0	16	0	
		1	4	16	1	0	4	0	16	0	0	0	0	0	4	0	16	0	
CABANGAN	1	4	29	121	6	0	29	0	121	0	0	0	0	0	29	0	121	0	
		4	29	121	6	0	29	0	121	0	0	0	0	0	29	0	121	0	
MASINLOC	1	1	11	25	1	0	11	0	25	0	0	0	0	0	11	0	25	0	
		1	11	25	1	0	11	0	25	0	0	0	0	0	11	0	25	0	
CASTILLEJOS	1	0	5	13	1	0	5	0	13	0	0	0	0	0	5	0	13	0	
		0	5	13	1	0	5	0	13	0	0	0	0	0	5	0	13	0	
SAN ANTONIO	1	2	75	297	1	0	4	0	18	0	4	0	17	0	8	0	35	0	
		2	75	297	1	0	4	0	18	0	4	0	17	0	8	0	35	0	
SAN FELIPE	1	0	6	16	0	0	0	0	0	0	6	0	16	0	6	0	16	0	
		0	6	16	0	0	0	0	0	0	6	0	16	0	6	0	16	0	
SAN MARCELINO	1	1	1	6	1	0	1	0	6	0	0	0	0	0	1	0	6	0	
		1	1	6	1	0	1	0	6	0	0	0	0	0	1	0	6	0	
SANTA CRUZ	1	3	85	375	4	0	85	0	375	0	0	0	0	0	85	0	375	0	
		3	85	375	4	0	85	0	375	0	0	0	0	0	85	0	375	0	
SUBIC	1	4	223	796	7	3	223	19	796	81	0	0	0	0	223	19	796	81	
		4	223	796	7	3	223	19	796	81	0	0	0	0	223	19	796	81	
CALABARZON	5	1,956	177,899	713,982	1,943	124	55,993	10,506	207,308	42,028	121,906	91,590	506,674	384,860	177,899	102,096	713,982	426,888	
CAVITE	1	291	104,751	436,614	259	20	7,539	477	26,068	1,805	97,212	91,303	410,546	383,636	104,751	91,780	436,614	385,441	
No breakdown	1	291	104,751	436,614	259	20	7,539	477	26,068	1,805	97,212	91,303	410,546	383,636	104,751	91,780	436,614	385,441	
		291	104,751	436,614	259	20	7,539	477	26,068	1,805	97,212	91,303	410,546	383,636	104,751	91,780	436,614	385,441	
LAGUNA	1	439	22,387	84,565	475	87	20,032	9,723	75,890	39,064	2,355	168	8,675	613	22,387	9,891	84,565	39,677	

REGION PROVINCE CITY/ MUNICIPALITY BARANGAY		NO. OF AFFECTED			No. of ECs		Inside Evacuation Centers				Outside Evacuation Centers				TOTAL SERVED (CURRENT)			
		Brgys.	Families	Persons	CUM	NOW	Families		Persons		Families		Persons		(Inside + Outside)			
							CUM	NOW	CUM	NOW	CUM	NOW	CUM	NOW	CUM	NOW	CUM	NOW
No breakdown	1	439	22,387	84,565	475	87	20,032	9,723	75,890	39,064	2,355	168	8,675	613	22,387	9,891	84,565	39,677
		439	22,387	84,565	475	87	20,032	9,723	75,890	39,064	2,355	168	8,675	613	22,387	9,891	84,565	39,677
BATANGAS	1	430	12,957	53,420	206	1	4,449	10	16,885	45	8,508	0	36,535	0	12,957	10	53,420	45
No breakdown	1	430	12,957	53,420	206	1	4,449	10	16,885	45	8,508	0	36,535	0	12,957	10	53,420	45
		430	12,957	53,420	206	1	4,449	10	16,885	45	8,508	0	36,535	0	12,957	10	53,420	45
RIZAL	1	95	6,261	27,221	134	8	5,834	107	25,280	413	427	0	1,941	0	6,261	107	27,221	413
No breakdown	1	95	6,261	27,221	134	8	5,834	107	25,280	413	427	0	1,941	0	6,261	107	27,221	413
		95	6,261	27,221	134	8	5,834	107	25,280	413	427	0	1,941	0	6,261	107	27,221	413
QUEZON	1	701	31,543	112,162	869	8	18,139	189	63,185	701	13,404	119	48,977	611	31,543	308	112,162	1,312
No breakdown	1	701	31,543	112,162	869	8	18,139	189	63,185	701	13,404	119	48,977	611	31,543	308	112,162	1,312
		701	31,543	112,162	869	8	18,139	189	63,185	701	13,404	119	48,977	611	31,543	308	112,162	1,312
MIMAROPA	61	592	18,023	66,323	1,323	1	12,370	52	45,528	220	5,653	0	20,795	0	18,023	52	66,323	220
MARINDUQUE	6	177	8,160	28,327	855	0	4,905	0	16,294	0	3,255	0	12,033	0	8,160	0	28,327	0
Boac	1	47	2,472	8,398	32	0	752	0	2,408	0	1,720	0	5,990	0	2,472	0	8,398	0
		47	2,472	8,398	32	0	752	0	2,408	0	1,720	0	5,990	0	2,472	0	8,398	0
Buenavista	1	16	1,631	5,869	53	0	649	0	2,201	0	982	0	3,668	0	1,631	0	5,869	0
		16	1,631	5,869	53	0	649	0	2,201	0	982	0	3,668	0	1,631	0	5,869	0
Gasan	1	21	857	3,375	163	0	821	0	3,235	0	36	0	140	0	857	0	3,375	0
		21	857	3,375	163	0	821	0	3,235	0	36	0	140	0	857	0	3,375	0
Mogpog	1	27	848	2,757	168	0	642	0	2,077	0	206	0	680	0	848	0	2,757	0
		27	848	2,757	168	0	642	0	2,077	0	206	0	680	0	848	0	2,757	0
Santa Cruz	1	43	789	2,853	416	0	789	0	2,853	0	0	0	0	0	789	0	2,853	0
		43	789	2,853	416	0	789	0	2,853	0	0	0	0	0	789	0	2,853	0
Torrijos	1	23	1,563	5,075	23	0	1,252	0	3,520	0	311	0	1,555	0	1,563	0	5,075	0
		23	1,563	5,075	23	0	1,252	0	3,520	0	311	0	1,555	0	1,563	0	5,075	0
ROMBLON	15	124	2,769	11,184	117	0	2,251	0	9,403	0	518	0	1,781	0	2,769	0	11,184	0
Alcantara	1	5	11	42	5	0	11	0	42	0	0	0	0	0	11	0	42	0
		5	11	42	5	0	11	0	42	0	0	0	0	0	11	0	42	0
Banton (Jones)	1	17	762	2,351	16	0	375	0	1,162	0	387	0	1,189	0	762	0	2,351	0
		17	762	2,351	16	0	375	0	1,162	0	387	0	1,189	0	762	0	2,351	0
Cajidiocan	1	11	184	714	11	0	184	0	714	0	0	0	0	0	184	0	714	0
		11	184	714	11	0	184	0	714	0	0	0	0	0	184	0	714	0

REGION PROVINCE CITY/ MUNICIPALITY BARANGAY		NO. OF AFFECTED			No. of ECs		Inside Evacuation Centers				Outside Evacuation Centers				TOTAL SERVED (CURRENT)			
		Brgys.	Families	Persons	CUM	NOW	Families		Persons		Families		Persons		(Inside + Outside)			
							CUM	NOW	CUM	NOW	CUM	NOW	CUM	NOW	Families	Persons	Families	Persons
Calatrava	1	1	8	24	1	0	4	0	14	0	4	0	10	0	8	0	24	0
		1	8	24	1	0	4	0	14	0	4	0	10	0	8	0	24	0
Concepcion	1	9	160	343	9	0	160	0	343	0	0	0	0	0	160	0	343	0
		9	160	343	9	0	160	0	343	0	0	0	0	0	160	0	343	0
Corcuera	1	8	101	349	8	0	101	0	349	0	0	0	0	0	101	0	349	0
		8	101	349	8	0	101	0	349	0	0	0	0	0	101	0	349	0
Looc	1	11	500	2,481	12	0	500	0	2,481	0	0	0	0	0	500	0	2,481	0
		11	500	2,481	12	0	500	0	2,481	0	0	0	0	0	500	0	2,481	0
Magdiwang	1	10	500	2,692	10	0	500	0	2,692	0	0	0	0	0	500	0	2,692	0
		10	500	2,692	10	0	500	0	2,692	0	0	0	0	0	500	0	2,692	0
Odiangan	1	8	66	215	7	0	33	0	111	0	33	0	104	0	66	0	215	0
		8	66	215	7	0	33	0	111	0	33	0	104	0	66	0	215	0
Romblon	1	21	108	553	18	0	55	0	280	0	53	0	273	0	108	0	553	0
		21	108	553	18	0	55	0	280	0	53	0	273	0	108	0	553	0
San Agustin	1	6	31	158	6	0	31	0	158	0	0	0	0	0	31	0	158	0
		6	31	158	6	0	31	0	158	0	0	0	0	0	31	0	158	0
San Andres	1	3	41	205	0	0	0	0	0	0	41	0	205	0	41	0	205	0
		3	41	205	0	0	0	0	0	0	41	0	205	0	41	0	205	0
San Fernando	1	12	283	1,003	12	0	283	0	1,003	0	0	0	0	0	283	0	1,003	0
		12	283	1,003	12	0	283	0	1,003	0	0	0	0	0	283	0	1,003	0
San Jose	1	1	3	19	1	0	3	0	19	0	0	0	0	0	3	0	19	0
		1	3	19	1	0	3	0	19	0	0	0	0	0	3	0	19	0
Santa Maria	1	1	11	35	1	0	11	0	35	0	0	0	0	0	11	0	35	0
		1	11	35	1	0	11	0	35	0	0	0	0	0	11	0	35	0
ORIENTAL MINDORO	15	128	2,550	10,056	110	1	1,798	52	7,055	220	752	0	3,001	0	2,550	52	10,056	220
Pinamalayan	1	11	125	523	9	0	55	0	200	0	70	0	323	0	125	0	523	0
		11	125	523	9	0	55	0	200	0	70	0	323	0	125	0	523	0
Victoria	1	6	93	371	8	1	93	52	371	220	0	0	0	0	93	52	371	220
		6	93	371	8	1	93	52	371	220	0	0	0	0	93	52	371	220
Bulalacao (San Pedro)	1	9	652	2,414	16	0	559	0	2,024	0	93	0	390	0	652	0	2,414	0
		9	652	2,414	16	0	559	0	2,024	0	93	0	390	0	652	0	2,414	0
Puerto Galera	1	11	243	882	8	0	144	0	513	0	99	0	369	0	243	0	882	0

REGION PROVINCE CITY/ MUNICIPALITY BARANGAY		NO. OF AFFECTED			No. of ECs		Inside Evacuation Centers				Outside Evacuation Centers				TOTAL SERVED (CURRENT)			
		Brgys.	Families	Persons	CUM	NOW	Families		Persons		Families		Persons		Families		Persons	
							CUM	NOW	CUM	NOW	CUM	NOW	CUM	NOW	CUM	NOW	CUM	NOW
							(Inside + Outside)											
		11	243	882	8	0	144	0	513	0	99	0	369	0	243	0	882	0
Calapan	1	23	350	1,183	16	0	289	0	999	0	61	0	184	0	350	0	1,183	0
		23	350	1,183	16	0	289	0	999	0	61	0	184	0	350	0	1,183	0
Pola	1	10	52	211	7	0	31	0	124	0	21	0	87	0	52	0	211	0
		10	52	211	7	0	31	0	124	0	21	0	87	0	52	0	211	0
Baco	1	13	534	2,437	13	0	338	0	1,568	0	196	0	869	0	534	0	2,437	0
		13	534	2,437	13	0	338	0	1,568	0	196	0	869	0	534	0	2,437	0
San Teodoro	1	2	15	54	4	0	15	0	54	0	0	0	0	0	15	0	54	0
		2	15	54	4	0	15	0	54	0	0	0	0	0	15	0	54	0
Naujan	1	19	249	959	8	0	78	0	328	0	171	0	631	0	249	0	959	0
		19	249	959	8	0	78	0	328	0	171	0	631	0	249	0	959	0
Gloria	1	4	55	243	3	0	27	0	134	0	28	0	109	0	55	0	243	0
		4	55	243	3	0	27	0	134	0	28	0	109	0	55	0	243	0
Socorro	1	4	24	78	2	0	11	0	39	0	13	0	39	0	24	0	78	0
		4	24	78	2	0	11	0	39	0	13	0	39	0	24	0	78	0
Mansalay	1	2	26	135	2	0	26	0	135	0	0	0	0	0	26	0	135	0
		2	26	135	2	0	26	0	135	0	0	0	0	0	26	0	135	0
Roxas	1	5	32	147	5	0	32	0	147	0	0	0	0	0	32	0	147	0
		5	32	147	5	0	32	0	147	0	0	0	0	0	32	0	147	0
Bongabong	1	4	63	272	4	0	63	0	272	0	0	0	0	0	63	0	272	0
		4	63	272	4	0	63	0	272	0	0	0	0	0	63	0	272	0
Bansud	1	5	37	147	5	0	37	0	147	0	0	0	0	0	37	0	147	0
		5	37	147	5	0	37	0	147	0	0	0	0	0	37	0	147	0
PALAWAN	15	80	2,144	7,825	102	0	1,711	0	6,246	0	433	0	1,579	0	2,144	0	7,825	0
Agutaya	1	5	14	39	2	0	8	0	27	0	6	0	12	0	14	0	39	0
		5	14	39	2	0	8	0	27	0	6	0	12	0	14	0	39	0
Araceli	1	4	22	85	3	0	18	0	75	0	4	0	10	0	22	0	85	0
		4	22	85	3	0	18	0	75	0	4	0	10	0	22	0	85	0
Busuanga	1	8	107	330	8	0	107	0	330	0	0	0	0	0	107	0	330	0
		8	107	330	8	0	107	0	330	0	0	0	0	0	107	0	330	0
Brooke's Point	1	1	9	43	2	0	9	0	43	0	0	0	0	0	9	0	43	0
		1	9	43	2	0	9	0	43	0	0	0	0	0	9	0	43	0

REGION PROVINCE CITY/ MUNICIPALITY BARANGAY		NO. OF AFFECTED			No. of ECs		Inside Evacuation Centers				Outside Evacuation Centers				TOTAL SERVED (CURRENT)			
		Brgys.	Families	Persons	CUM	NOW	Families		Persons		Families		Persons		Families		Persons	
							CUM	NOW	CUM	NOW	CUM	NOW	CUM	NOW	CUM	NOW	CUM	NOW
							(Inside + Outside)											
Coron	1	20	952	3,431	34	0	604	0	2,185	0	348	0	1,246	0	952	0	3,431	0
		20	952	3,431	34	0	604	0	2,185	0	348	0	1,246	0	952	0	3,431	0
Culion	1	6	28	75	6	0	28	0	75	0	0	0	0	0	28	0	75	0
		6	28	75	6	0	28	0	75	0	0	0	0	0	28	0	75	0
Cuyo	1	4	238	834	7	0	238	0	834	0	0	0	0	0	238	0	834	0
		4	238	834	7	0	238	0	834	0	0	0	0	0	238	0	834	0
El Nido	1	1	27	116	3	0	17	0	66	0	10	0	50	0	27	0	116	0
		1	27	116	3	0	17	0	66	0	10	0	50	0	27	0	116	0
Linapacan	1	2	105	528	5	0	105	0	528	0	0	0	0	0	105	0	528	0
		2	105	528	5	0	105	0	528	0	0	0	0	0	105	0	528	0
Magsaysay	1	3	73	199	3	0	72	0	194	0	1	0	5	0	73	0	199	0
		3	73	199	3	0	72	0	194	0	1	0	5	0	73	0	199	0
Narra	1	1	26	67	1	0	26	0	67	0	0	0	0	0	26	0	67	0
		1	26	67	1	0	26	0	67	0	0	0	0	0	26	0	67	0
Puerto Princesa	1	7	254	904	9	0	254	0	904	0	0	0	0	0	254	0	904	0
		7	254	904	9	0	254	0	904	0	0	0	0	0	254	0	904	0
Roxas	1	5	43	190	6	0	42	0	187	0	1	0	3	0	43	0	190	0
		5	43	190	6	0	42	0	187	0	1	0	3	0	43	0	190	0
San Vicenter	1	5	84	341	2	0	21	0	88	0	63	0	253	0	84	0	341	0
		5	84	341	2	0	21	0	88	0	63	0	253	0	84	0	341	0
Taytay	1	8	162	643	11	0	162	0	643	0	0	0	0	0	162	0	643	0
		8	162	643	11	0	162	0	643	0	0	0	0	0	162	0	643	0
OCCIDENTAL MINDORO	10	83	2,400	8,931	139	0	1,705	0	6,530	0	695	0	2,401	0	2,400	0	8,931	0
Magsaysay	1	9	218	850	20	0	212	0	817	0	6	0	33	0	218	0	850	0
		9	218	850	20	0	212	0	817	0	6	0	33	0	218	0	850	0
San Jose	1	20	426	1,769	34	0	407	0	1,686	0	19	0	83	0	426	0	1,769	0
		20	426	1,769	34	0	407	0	1,686	0	19	0	83	0	426	0	1,769	0
Mamburao	1	2	58	212	2	0	58	0	212	0	0	0	0	0	58	0	212	0
		2	58	212	2	0	58	0	212	0	0	0	0	0	58	0	212	0
Abra de Ilog	1	10	133	510	14	0	110	0	415	0	23	0	95	0	133	0	510	0
		10	133	510	14	0	110	0	415	0	23	0	95	0	133	0	510	0
Sablayan	1	19	710	2,637	33	0	507	0	1,977	0	203	0	660	0	710	0	2,637	0

REGION PROVINCE CITY/ MUNICIPALITY BARANGAY		NO. OF AFFECTED			No. of ECs		Inside Evacuation Centers				Outside Evacuation Centers				TOTAL SERVED (CURRENT)			
		Brgys.	Families	Persons	CUM	NOW	Families		Persons		Families		Persons		Families		Persons	
							CUM	NOW	CUM	NOW	CUM	NOW	CUM	NOW	CUM	NOW	CUM	NOW
							(Inside + Outside)											
		19	710	2,637	33	0	507	0	1,977	0	203	0	660	0	710	0	2,637	0
Calintaan	1	1	26	127	2	0	26	0	127	0	0	0	0	0	26	0	127	0
		1	26	127	2	0	26	0	127	0	0	0	0	0	26	0	127	0
Looc	1	2	30	107	2	0	26	0	89	0	4	0	18	0	30	0	107	0
		2	30	107	2	0	26	0	89	0	4	0	18	0	30	0	107	0
Lubang	1	14	375	1,142	16	0	152	0	497	0	223	0	645	0	375	0	1,142	0
		14	375	1,142	16	0	152	0	497	0	223	0	645	0	375	0	1,142	0
Rizal	1	5	276	1,069	15	0	182	0	617	0	94	0	452	0	276	0	1,069	0
		5	276	1,069	15	0	182	0	617	0	94	0	452	0	276	0	1,069	0
Paluan	1	1	148	508	1	0	25	0	93	0	123	0	415	0	148	0	508	0
		1	148	508	1	0	25	0	93	0	123	0	415	0	148	0	508	0
REGION 5	107	1,458	69,668	269,616	1,762	1	32,295	2	122,740	10	21,157	0	82,140	0	53,452	2	204,880	10
ALBAY	18	266	18,322	69,076	326	0	9,331	0	35,185	0	8,894	0	33,617	0	18,225	0	68,802	0
Bacacay	1	16	936	3,622	16	0	422	0	1,714	0	514	0	1,908	0	936	0	3,622	0
		16	936	3,622	16	0	422	0	1,714	0	514	0	1,908	0	936	0	3,622	0
Camalig	1	7	541	1,951	3	0	138	0	478	0	403	0	1,473	0	541	0	1,951	0
		7	541	1,951	3	0	138	0	478	0	403	0	1,473	0	541	0	1,951	0
Daraga (Locsin)	1	17	758	3,083	19	0	630	0	2,589	0	128	0	494	0	758	0	3,083	0
		17	758	3,083	19	0	630	0	2,589	0	128	0	494	0	758	0	3,083	0
Guinobatan	1	18	1,768	5,992	26	0	1,255	0	4,253	0	513	0	1,739	0	1,768	0	5,992	0
		18	1,768	5,992	26	0	1,255	0	4,253	0	513	0	1,739	0	1,768	0	5,992	0
Jovellar	1	16	980	2,981	13	0	705	0	2,044	0	275	0	937	0	980	0	2,981	0
		16	980	2,981	13	0	705	0	2,044	0	275	0	937	0	980	0	2,981	0
Legazpi City	1	37	4,352	17,837	53	0	1,569	0	6,954	0	2,783	0	10,883	0	4,352	0	17,837	0
		37	4,352	17,837	53	0	1,569	0	6,954	0	2,783	0	10,883	0	4,352	0	17,837	0
Libon	1	14	621	2,425	19	0	272	0	981	0	349	0	1,444	0	621	0	2,425	0
		14	621	2,425	19	0	272	0	981	0	349	0	1,444	0	621	0	2,425	0
City of Ligao	1	17	280	1,041	24	0	280	0	1,041	0	0	0	0	0	280	0	1,041	0
		17	280	1,041	24	0	280	0	1,041	0	0	0	0	0	280	0	1,041	0
Malilipot	1	16	3,048	12,501	18	0	1,252	0	5,639	0	1,796	0	6,862	0	3,048	0	12,501	0
		16	3,048	12,501	18	0	1,252	0	5,639	0	1,796	0	6,862	0	3,048	0	12,501	0
Malinao	1	4	22	85	4	0	22	0	85	0	0	0	0	0	22	0	85	0

REGION PROVINCE CITY/ MUNICIPALITY BARANGAY		NO. OF AFFECTED			No. of ECs		Inside Evacuation Centers				Outside Evacuation Centers				TOTAL SERVED (CURRENT)			
		Brgys.	Families	Persons	CUM	NOW	Families		Persons		Families		Persons		Families		Persons	
							CUM	NOW	CUM	NOW	CUM	NOW	CUM	NOW	CUM	NOW	CUM	NOW
							(Inside + Outside)											
		4	22	85	4	0	22	0	85	0	0	0	0	0	22	0	85	0
Manito	1	12	443	1,505	10	0	155	0	447	0	288	0	1,058	0	443	0	1,505	0
		12	443	1,505	10	0	155	0	447	0	288	0	1,058	0	443	0	1,505	0
Oas	1	25	523	1,921	23	0	256	0	998	0	267	0	923	0	523	0	1,921	0
		25	523	1,921	23	0	256	0	998	0	267	0	923	0	523	0	1,921	0
Pio Duran	1	5	260	735	7	0	223	0	793	0	37	0	124	0	260	0	917	0
		5	260	735	7	0	223	0	793	0	37	0	124	0	260	0	917	0
Polangui	1	29	1,978	6,184	48	0	1,165	0	3,664	0	813	0	2,520	0	1,978	0	6,184	0
		29	1,978	6,184	48	0	1,165	0	3,664	0	813	0	2,520	0	1,978	0	6,184	0
Rapu-Rapu	1	7	593	2,623	10	0	175	0	755	0	321	0	1,412	0	496	0	2,167	0
		7	593	2,623	10	0	175	0	755	0	321	0	1,412	0	496	0	2,167	0
Santo Domingo (Libog)	1	2	62	210	2	0	62	0	210	0	0	0	0	0	62	0	210	0
		2	62	210	2	0	62	0	210	0	0	0	0	0	62	0	210	0
City of Tabaco	1	5	222	623	6	0	222	0	623	0	0	0	0	0	222	0	623	0
		5	222	623	6	0	222	0	623	0	0	0	0	0	222	0	623	0
Tiwi	1	19	935	3,757	25	0	528	0	1,917	0	407	0	1,840	0	935	0	3,757	0
		19	935	3,757	25	0	528	0	1,917	0	407	0	1,840	0	935	0	3,757	0
CAMARINES NORTE	12	207	9,620	35,810	352	1	5,950	2	21,700	10	1,782	0	6,503	0	7,732	2	28,203	10
Basud	1	27	1,356	4,784	56	0	1,097	0	3,777	0	259	0	1,006	0	1,356	0	4,783	0
		27	1,356	4,784	56	0	1,097	0	3,777	0	259	0	1,006	0	1,356	0	4,783	0
Capalonga	1	3	41	148	3	0	32	0	107	0	9	0	41	0	41	0	148	0
		3	41	148	3	0	32	0	107	0	9	0	41	0	41	0	148	0
Daet	1	17	355	1,272	24	0	303	0	1,074	0	39	0	154	0	342	0	1,228	0
		17	355	1,272	24	0	303	0	1,074	0	39	0	154	0	342	0	1,228	0
Jose Panganiban	1	21	692	2,510	15	0	428	0	1,498	0	42	0	130	0	470	0	1,628	0
		21	692	2,510	15	0	428	0	1,498	0	42	0	130	0	470	0	1,628	0
Labo	1	39	2,046	7,405	88	1	1,258	2	4,613	10	788	0	2,792	0	2,046	2	7,405	10
		39	2,046	7,405	88	1	1,258	2	4,613	10	788	0	2,792	0	2,046	2	7,405	10
Mercedes	1	23	927	3,472	52	0	756	0	2,790	0	171	0	682	0	927	0	3,472	0
		23	927	3,472	52	0	756	0	2,790	0	171	0	682	0	927	0	3,472	0
Paracale	1	14	541	2,278	12	0	451	0	1,902	0	90	0	376	0	541	0	2,278	0
		14	541	2,278	12	0	451	0	1,902	0	90	0	376	0	541	0	2,278	0

REGION PROVINCE CITY/ MUNICIPALITY BARANGAY		NO. OF AFFECTED			No. of ECs		Inside Evacuation Centers				Outside Evacuation Centers				TOTAL SERVED (CURRENT)				
		Brgys.	Families	Persons	CUM	NOW	Families		Persons		Families		Persons		Families		Persons		
							CUM	NOW	CUM	NOW	CUM	NOW	CUM	NOW	CUM	NOW	CUM	NOW	
							(Inside + Outside)												
San Lorenzo Ruiz (Imelda)	1	7	100	353	7	0	100	0	353	0	0	0	0	0	0	100	0	353	0
		7	100	353	7	0	100	0	353	0	0	0	0	0	0	100	0	353	0
San Vicente	1	7	232	679	15	0	157	0	481	0	75	0	198	0	232	0	679	0	
		7	232	679	15	0	157	0	481	0	75	0	198	0	232	0	679	0	
Santa Elena	1	16	646	2,369	45	0	470	0	1,684	0	176	0	685	0	646	0	2,369	0	
		16	646	2,369	45	0	470	0	1,684	0	176	0	685	0	646	0	2,369	0	
Talisay	1	14	206	901	23	0	201	0	882	0	5	0	19	0	206	0	901	0	
		14	206	901	23	0	201	0	882	0	5	0	19	0	206	0	901	0	
Vinzons	1	19	2,478	9,639	12	0	697	0	2,539	0	128	0	420	0	825	0	2,959	0	
		19	2,478	9,639	12	0	697	0	2,539	0	128	0	420	0	825	0	2,959	0	
CAMARINES SUR	36	554	23,316	94,111	719	0	10,522	0	41,064	0	6,126	0	25,518	0	16,648	0	66,582	0	
Baao	1	21	977	4,069	23	0	171	0	737	0	806	0	3,332	0	977	0	4,069	0	
		21	977	4,069	23	0	171	0	737	0	806	0	3,332	0	977	0	4,069	0	
Balatan	1	3	118	529	8	0	118	0	529	0	0	0	0	0	118	0	529	0	
		3	118	529	8	0	118	0	529	0	0	0	0	0	118	0	529	0	
Bato	1	12	275	1,145	23	0	275	0	1,145	0	0	0	0	0	275	0	1,145	0	
		12	275	1,145	23	0	275	0	1,145	0	0	0	0	0	275	0	1,145	0	
Bombon	1	6	211	636	15	0	173	0	450	0	14	0	53	0	187	0	503	0	
		6	211	636	15	0	173	0	450	0	14	0	53	0	187	0	503	0	
Buhi	1	6	356	1,365	7	0	295	0	1,138	0	61	0	227	0	356	0	1,365	0	
		6	356	1,365	7	0	295	0	1,138	0	61	0	227	0	356	0	1,365	0	
Bula	1	22	631	2,220	25	0	309	0	947	0	287	0	1,126	0	596	0	2,073	0	
		22	631	2,220	25	0	309	0	947	0	287	0	1,126	0	596	0	2,073	0	
Cabusao	1	7	647	2,164	25	0	598	0	2,001	0	49	0	163	0	647	0	2,164	0	
		7	647	2,164	25	0	598	0	2,001	0	49	0	163	0	647	0	2,164	0	
Calabanga	1	29	1,433	5,308	45	0	1,074	0	3,845	0	71	0	284	0	1,145	0	4,129	0	
		29	1,433	5,308	45	0	1,074	0	3,845	0	71	0	284	0	1,145	0	4,129	0	
Camaligan	1	13	1,226	5,033	19	0	185	0	774	0	0	0	0	0	185	0	774	0	
		13	1,226	5,033	19	0	185	0	774	0	0	0	0	0	185	0	774	0	
Canaman	1	7	152	633	9	0	77	0	350	0	0	0	0	0	77	0	350	0	
		7	152	633	9	0	77	0	350	0	0	0	0	0	77	0	350	0	
Caramoan	1	37	1,700	6,966	25	0	527	0	1,803	0	1,173	0	5,163	0	1,700	0	6,966	0	

REGION PROVINCE CITY/ MUNICIPALITY BARANGAY		NO. OF AFFECTED			No. of ECs		Inside Evacuation Centers				Outside Evacuation Centers				TOTAL SERVED (CURRENT)			
		Brgys.	Families	Persons	CUM	NOW	Families		Persons		Families		Persons		Families		Persons	
							CUM	NOW	CUM	NOW	CUM	NOW	CUM	NOW	CUM	NOW	CUM	NOW
							(Inside + Outside)											
		37	1,700	6,966	25	0	527	0	1,803	0	1,173	0	5,163	0	1,700	0	6,966	0
Del Gallego	1	10	1,240	4,411	4	0	93	0	415	0	0	0	0	0	93	0	415	0
		10	1,240	4,411	4	0	93	0	415	0	0	0	0	0	93	0	415	0
Gainza	1	7	349	1,435	4	0	24	0	75	0	0	0	0	0	24	0	75	0
		7	349	1,435	4	0	24	0	75	0	0	0	0	0	24	0	75	0
Garchitorena	1	10	279	1,117	12	0	137	0	542	0	141	0	679	0	278	0	1,221	0
		10	279	1,117	12	0	137	0	542	0	141	0	679	0	278	0	1,221	0
Goa	1	32	655	2,731	55	0	591	0	2,450	0	64	0	281	0	655	0	2,731	0
		32	655	2,731	55	0	591	0	2,450	0	64	0	281	0	655	0	2,731	0
Iriga City	1	32	2,180	8,885	34	0	486	0	1,966	0	1,694	0	6,919	0	2,180	0	8,885	0
		32	2,180	8,885	34	0	486	0	1,966	0	1,694	0	6,919	0	2,180	0	8,885	0
Lagonoy	1	13	271	1,164	12	0	200	0	826	0	0	0	0	0	200	0	826	0
		13	271	1,164	12	0	200	0	826	0	0	0	0	0	200	0	826	0
Libmanan	1	33	2,399	10,466	12	0	262	0	1,194	0	37	0	149	0	299	0	1,343	0
		33	2,399	10,466	12	0	262	0	1,194	0	37	0	149	0	299	0	1,343	0
Lupi	1	16	312	1,234	22	0	132	0	469	0	41	0	143	0	173	0	612	0
		16	312	1,234	22	0	132	0	469	0	41	0	143	0	173	0	612	0
Magarao	1	14	299	1,142	14	0	299	0	1,142	0	0	0	0	0	299	0	1,142	0
		14	299	1,142	14	0	299	0	1,142	0	0	0	0	0	299	0	1,142	0
Milaor	1	11	186	765	17	0	108	0	423	0	0	0	0	0	108	0	423	0
		11	186	765	17	0	108	0	423	0	0	0	0	0	108	0	423	0
Minalabac	1	16	970	4,007	15	0	86	0	325	0	436	0	1,792	0	522	0	2,117	0
		16	970	4,007	15	0	86	0	325	0	436	0	1,792	0	522	0	2,117	0
Nabua	1	22	386	1,585	22	0	386	0	1,585	0	0	0	0	0	386	0	1,585	0
		22	386	1,585	22	0	386	0	1,585	0	0	0	0	0	386	0	1,585	0
Ocampo	1	3	34	145	5	0	34	0	145	0	0	0	0	0	34	0	145	0
		3	34	145	5	0	34	0	145	0	0	0	0	0	34	0	145	0
Pamplona	1	12	175	780	22	0	175	0	780	0	0	0	0	0	175	0	780	0
		12	175	780	22	0	175	0	780	0	0	0	0	0	175	0	780	0
Pasacao	1	6	517	2,148	9	0	303	0	1,310	0	0	0	0	0	303	0	1,310	0
		6	517	2,148	9	0	303	0	1,310	0	0	0	0	0	303	0	1,310	0
Pili	1	15	266	1,080	25	0	230	0	926	0	36	0	154	0	266	0	1,080	0

REGION PROVINCE CITY/ MUNICIPALITY BARANGAY		NO. OF AFFECTED			No. of ECs		Inside Evacuation Centers				Outside Evacuation Centers				TOTAL SERVED (CURRENT)			
		Brgys.	Families	Persons	CUM	NOW	Families		Persons		Families		Persons		Families		Persons	
							CUM	NOW	CUM	NOW	CUM	NOW	CUM	NOW	CUM	NOW	CUM	NOW
							(Inside + Outside)											
		15	266	1,080	25	0	230	0	926	0	36	0	154	0	266	0	1,080	0
Presentacion (Parubcan)	1	16	1,271	5,171	24	0	556	0	2,226	0	715	0	2,945	0	1,271	0	5,171	0
		16	1,271	5,171	24	0	556	0	2,226	0	715	0	2,945	0	1,271	0	5,171	0
Ragay	1	27	555	2,534	35	0	422	0	1,655	0	0	0	0	0	422	0	1,655	0
		27	555	2,534	35	0	422	0	1,655	0	0	0	0	0	422	0	1,655	0
Sagnay	1	8	226	883	2	0	226	0	883	0	0	0	0	0	226	0	883	0
		8	226	883	2	0	226	0	883	0	0	0	0	0	226	0	883	0
San fernando	1	16	371	1,571	30	0	100	0	410	0	0	0	0	0	100	0	410	0
		16	371	1,571	30	0	100	0	410	0	0	0	0	0	100	0	410	0
San Jose	1	21	419	1,739	31	0	345	0	1,436	0	16	0	76	0	361	0	1,512	0
		21	419	1,739	31	0	345	0	1,436	0	16	0	76	0	361	0	1,512	0
Sipocot	1	4	264	1,111	2	0	44	0	170	0	0	0	0	0	44	0	170	0
		4	264	1,111	2	0	44	0	170	0	0	0	0	0	44	0	170	0
Siruma	1	19	833	3,490	44	0	376	0	1,651	0	457	0	1,924	0	833	0	3,575	0
		19	833	3,490	44	0	376	0	1,651	0	457	0	1,924	0	833	0	3,575	0
Tigaon	1	16	245	971	31	0	217	0	863	0	28	0	108	0	245	0	971	0
		16	245	971	31	0	217	0	863	0	28	0	108	0	245	0	971	0
Tinambac	1	12	888	3,478	12	0	888	0	3,478	0	0	0	0	0	888	0	3,478	0
		12	888	3,478	12	0	888	0	3,478	0	0	0	0	0	888	0	3,478	0
CATANDUANES	11	207	11,031	43,079	116	0	2,361	0	9,242	0	3,964	0	15,038	0	6,325	0	24,280	0
Bagamanoc	1	15	385	1,316	0	0	0	0	0	0	0	0	0	0	0	0	0	0
		15	385	1,316	0	0	0	0	0	0	0	0	0	0	0	0	0	0
Baras	1	26	830	3,973	8	0	145	0	549	0	130	0	543	0	275	0	1,092	0
		26	830	3,973	8	0	145	0	549	0	130	0	543	0	275	0	1,092	0
Bato	1	22	2,049	7,836	3	0	56	0	114	0	94	0	298	0	150	0	412	0
		22	2,049	7,836	3	0	56	0	114	0	94	0	298	0	150	0	412	0
Caramoran	1	17	501	2,326	1	0	16	0	87	0	28	0	107	0	44	0	194	0
		17	501	2,326	1	0	16	0	87	0	28	0	107	0	44	0	194	0
Gigmoto	1	8	328	1,142	1	0	32	0	114	0	0	0	0	0	32	0	114	0
		8	328	1,142	1	0	32	0	114	0	0	0	0	0	32	0	114	0
Pandan	1	25	1,094	4,605	38	0	918	0	3,863	0	176	0	742	0	1,094	0	4,605	0
		25	1,094	4,605	38	0	918	0	3,863	0	176	0	742	0	1,094	0	4,605	0

REGION PROVINCE CITY/ MUNICIPALITY BARANGAY		NO. OF AFFECTED			No. of ECs		Inside Evacuation Centers				Outside Evacuation Centers				TOTAL SERVED (CURRENT)			
		Brgys.	Families	Persons	CUM	NOW	Families		Persons		Families		Persons		Families		Persons	
							CUM	NOW	CUM	NOW	CUM	NOW	CUM	NOW	CUM	NOW	CUM	NOW
							(Inside + Outside)											
Panganiban (Payo)	1	17	307	1,270	7	0	62	0	100	0	194	0	740	0	256	0	840	0
		17	307	1,270	7	0	62	0	100	0	194	0	740	0	256	0	840	0
San Andres (Calolbon)	1	15	550	2,283	11	0	261	0	940	0	287	0	1,337	0	548	0	2,277	0
		15	550	2,283	11	0	261	0	940	0	287	0	1,337	0	548	0	2,277	0
San Miguel	1	17	1,944	6,881	15	0	348	0	1,319	0	919	0	3,341	0	1,267	0	4,660	0
		17	1,944	6,881	15	0	348	0	1,319	0	919	0	3,341	0	1,267	0	4,660	0
Viga	1	14	324	1,246	1	0	42	0	159	0	0	0	0	0	42	0	159	0
		14	324	1,246	1	0	42	0	159	0	0	0	0	0	42	0	159	0
Virac	1	31	2,719	10,201	31	0	481	0	1,997	0	2,136	0	7,930	0	2,617	0	9,927	0
		31	2,719	10,201	31	0	481	0	1,997	0	2,136	0	7,930	0	2,617	0	9,927	0
MASBATE	16	71	2,928	11,580	56	0	1,146	0	4,692	0	50	0	233	0	1,196	0	4,925	0
Aroroy	1	7	184	682	8	0	184	0	682	0	0	0	0	0	184	0	682	0
		7	184	682	8	0	184	0	682	0	0	0	0	0	184	0	682	0
Baleno	1	2	18	58	1	0	18	0	58	0	0	0	0	0	18	0	58	0
		2	18	58	1	0	18	0	58	0	0	0	0	0	18	0	58	0
Balud	1	5	45	161	5	0	45	0	161	0	0	0	0	0	45	0	161	0
		5	45	161	5	0	45	0	161	0	0	0	0	0	45	0	161	0
Batuan	1	3	17	55	3	0	17	0	55	0	0	0	0	0	17	0	55	0
		3	17	55	3	0	17	0	55	0	0	0	0	0	17	0	55	0
Claveria	1	5	74	307	5	0	74	0	307	0	0	0	0	0	74	0	307	0
		5	74	307	5	0	74	0	307	0	0	0	0	0	74	0	307	0
Esperanza	1	4	62	188	4	0	60	0	183	0	2	0	5	0	62	0	188	0
		4	62	188	4	0	60	0	183	0	2	0	5	0	62	0	188	0
City of Masbate	1	3	106	477	3	0	106	0	477	0	0	0	0	0	106	0	477	0
		3	106	477	3	0	106	0	477	0	0	0	0	0	106	0	477	0
Milagros	1	7	267	1,335	12	0	267	0	1,335	0	0	0	0	0	267	0	1,335	0
		7	267	1,335	12	0	267	0	1,335	0	0	0	0	0	267	0	1,335	0
Mobo	1	7	137	659	6	0	94	0	442	0	43	0	217	0	137	0	659	0
		7	137	659	6	0	94	0	442	0	43	0	217	0	137	0	659	0
Monreal	1	5	177	805	1	0	36	0	141	0	0	0	0	0	36	0	141	0
		5	177	805	1	0	36	0	141	0	0	0	0	0	36	0	141	0
Palanas	1	5	83	275	0	0	0	0	0	0	0	0	0	0	0	0	0	0

REGION PROVINCE CITY/ MUNICIPALITY BARANGAY		NO. OF AFFECTED			No. of ECs		Inside Evacuation Centers				Outside Evacuation Centers				TOTAL SERVED (CURRENT)			
		Brgys.	Families	Persons	CUM	NOW	Families		Persons		Families		Persons		Families		Persons	
							CUM	NOW	CUM	NOW	CUM	NOW	CUM	NOW	CUM	NOW	CUM	NOW
							(Inside + Outside)											
		5	83	275	0	0	0	0	0	0	0	0	0	0	0	0	0	0
Pio V. Corpuz (Limbuhan)	1	5	186	592	4	0	181	0	581	0	5	0	11	0	186	0	592	0
		5	186	592	4	0	181	0	581	0	5	0	11	0	186	0	592	0
San Fernando	1	1	17	56	1	0	17	0	56	0	0	0	0	0	17	0	56	0
		1	17	56	1	0	17	0	56	0	0	0	0	0	17	0	56	0
San Jacinto	1	1	36	157	1	0	36	0	157	0	0	0	0	0	36	0	157	0
		1	36	157	1	0	36	0	157	0	0	0	0	0	36	0	157	0
San Pascual	1	9	1,508	5,716	0	0	0	0	0	0	0	0	0	0	0	0	0	0
		9	1,508	5,716	0	0	0	0	0	0	0	0	0	0	0	0	0	0
Uson	1	2	11	57	2	0	11	0	57	0	0	0	0	0	11	0	57	0
		2	11	57	2	0	11	0	57	0	0	0	0	0	11	0	57	0
SORSOGON	13	130	3,286	11,864	128	0	1,820	0	6,761	0	341	0	1,231	0	2,161	0	7,992	0
Barcelona	1	11	183	641	12	0	74	0	267	0	108	0	373	0	182	0	640	0
		11	183	641	12	0	74	0	267	0	108	0	373	0	182	0	640	0
Bulan	1	5	23	139	8	0	23	0	139	0	0	0	0	0	23	0	139	0
		5	23	139	8	0	23	0	139	0	0	0	0	0	23	0	139	0
Bulusan	1	9	139	524	8	0	33	0	136	0	106	0	388	0	139	0	524	0
		9	139	524	8	0	33	0	136	0	106	0	388	0	139	0	524	0
Casiguran	1	12	89	326	12	0	89	0	326	0	0	0	0	0	89	0	326	0
		12	89	326	12	0	89	0	326	0	0	0	0	0	89	0	326	0
Castilla	1	6	53	187	6	0	53	0	187	0	0	0	0	0	53	0	187	0
		6	53	187	6	0	53	0	187	0	0	0	0	0	53	0	187	0
Donsol	1	6	112	458	6	0	112	0	458	0	0	0	0	0	112	0	458	0
		6	112	458	6	0	112	0	458	0	0	0	0	0	112	0	458	0
Gubat	1	13	168	632	10	0	137	0	529	0	31	0	103	0	168	0	632	0
		13	168	632	10	0	137	0	529	0	31	0	103	0	168	0	632	0
Irosin	1	13	144	579	19	0	103	0	441	0	32	0	111	0	135	0	552	0
		13	144	579	19	0	103	0	441	0	32	0	111	0	135	0	552	0
Juban	1	9	241	815	12	0	226	0	752	0	0	0	0	0	226	0	752	0
		9	241	815	12	0	226	0	752	0	0	0	0	0	226	0	752	0
Magallanes	1	5	75	321	5	0	10	0	55	0	52	0	210	0	62	0	265	0
		5	75	321	5	0	10	0	55	0	52	0	210	0	62	0	265	0

REGION PROVINCE CITY/ MUNICIPALITY BARANGAY		NO. OF AFFECTED			No. of ECs		Inside Evacuation Centers				Outside Evacuation Centers				TOTAL SERVED (CURRENT)				
		Brgys.	Families	Persons	CUM	NOW	Families		Persons		Families		Persons		Families		Persons		
							CUM	NOW	CUM	NOW	CUM	NOW	CUM	NOW	CUM	NOW	CUM	NOW	
							(Inside + Outside)												
Prieto Diaz	1	20	1,650	5,669	8	0	575	0	2,276	0	0	0	0	0	0	575	0	2,276	0
		20	1,650	5,669	8	0	575	0	2,276	0	0	0	0	0	0	575	0	2,276	0
Santa Magdalena	1	9	163	654	10	0	163	0	654	0	0	0	0	0	0	163	0	654	0
		9	163	654	10	0	163	0	654	0	0	0	0	0	0	163	0	654	0
City of Sorsogon	1	12	246	919	12	0	222	0	541	0	12	0	46	0	0	234	0	587	0
		12	246	919	12	0	222	0	541	0	12	0	46	0	0	234	0	587	0
NAGA	1	23	1,165	4,096	65	0	1,165	0	4,096	0	0	0	0	0	0	1,165	0	4,096	0
Naga City	1	23	1,165	4,096	65	0	1,165	0	4,096	0	0	0	0	0	0	1,165	0	4,096	0
		23	1,165	4,096	65	0	1,165	0	4,096	0	0	0	0	0	0	1,165	0	4,096	0
REGION 6	133	2,342	366,085	1,384,686	2,150	546	47,322	10,208	172,070	38,665	97,930	24,043	382,721	92,881	0	18,903	2,931	62,408	11,204
Aklan	17	278	72,452	258,279	185	0	5,135	0	19,436	0	14,888	0	52,102	0	6,825	56	24,949	184	
Altavas	1	12	995	3,833	3	0	20	0	91	0	613	0	2,369	0	0	0	0	0	0
		12	995	3,833	3	0	20	0	91	0	613	0	2,369	0	0	0	0	0	0
Balete	1	10	8,170	28,638	8	0	176	0	594	0	393	0	1,305	0	495	40	1,668	115	
		10	8,170	28,638	8	0	176	0	594	0	393	0	1,305	0	495	40	1,668	115	
Banga	1	27	4,798	17,075	10	0	240	0	948	0	11	0	44	0	251	11	992	44	
		27	4,798	17,075	10	0	240	0	948	0	11	0	44	0	251	11	992	44	
Batan	1	22	9,001	36,430	7	0	113	0	322	0	320	0	1,076	0	433	0	988	0	
		22	9,001	36,430	7	0	113	0	322	0	320	0	1,076	0	433	0	988	0	
Buruanga	1	8	920	3,577	2	0	0	0	0	0	0	0	0	0	0	0	0	0	0
		8	920	3,577	2	0	0	0	0	0	0	0	0	0	0	0	0	0	0
Ibajay	1	14	634	2,468	16	0	397	0	1,283	0	83	0	460	0	0	0	0	0	0
		14	634	2,468	16	0	397	0	1,283	0	83	0	460	0	0	0	0	0	0
Kalibo	1	16	12,068	42,116	23	0	1,787	0	7,917	0	10,278	0	34,189	0	1,217	0	5,628	0	
		16	12,068	42,116	23	0	1,787	0	7,917	0	10,278	0	34,189	0	1,217	0	5,628	0	
Lezo	1	7	276	880	6	0	101	0	337	0	175	0	543	0	276	0	880	0	
		7	276	880	6	0	101	0	337	0	175	0	543	0	276	0	880	0	
Libacao	1	29	8,116	31,674	8	0	517	0	1,849	0	83	0	276	0	0	0	0	0	
		29	8,116	31,674	8	0	517	0	1,849	0	83	0	276	0	0	0	0	0	
Madalag	1	25	366	1,299	20	0	162	0	574	0	133	0	494	0	162	5	574	25	
		25	366	1,299	20	0	162	0	574	0	133	0	494	0	162	5	574	25	
Makato	1	16	426	1,614	4	0	11	0	40	0	415	0	1,574	0	0	0	1,585	0	

REGION PROVINCE CITY/ MUNICIPALITY BARANGAY		NO. OF AFFECTED			No. of ECs		Inside Evacuation Centers				Outside Evacuation Centers				TOTAL SERVED (CURRENT)			
		Brgys.	Families	Persons	CUM	NOW	Families		Persons		Families		Persons		(Inside + Outside)			
							CUM	NOW	CUM	NOW	CUM	NOW	CUM	NOW	CUM	NOW	CUM	NOW
		16	426	1,614	4	0	11	0	40	0	415	0	1,574	0	0	0	1,585	0
Malay	1	16	646	2,300	21	0	526	0	1,861	0	120	0	439	0	302	0	957	0
		16	646	2,300	21	0	526	0	1,861	0	120	0	439	0	302	0	957	0
Malinao	1	8	135	411	8	0	116	0	354	0	19	0	57	0	0	0	0	0
		8	135	411	8	0	116	0	354	0	19	0	57	0	0	0	0	0
Nabas	1	20	12,087	40,632	22	0	394	0	1,406	0	160	0	589	0	0	0	0	0
		20	12,087	40,632	22	0	394	0	1,406	0	160	0	589	0	0	0	0	0
New Washington	1	16	9,071	28,058	7	0	161	0	561	0	54	0	206	0	199	0	463	0
		16	9,071	28,058	7	0	161	0	561	0	54	0	206	0	199	0	463	0
Numancia	1	17	3,743	12,295	20	0	414	0	1,299	0	1,031	0	3,502	0	3,490	0	11,214	0
		17	3,743	12,295	20	0	414	0	1,299	0	1,031	0	3,502	0	3,490	0	11,214	0
Tangalan	1	15	1,000	4,979	0	0	0	0	0	0	1,000	0	4,979	0	0	0	0	0
		15	1,000	4,979	0	0	0	0	0	0	1,000	0	4,979	0	0	0	0	0
Antique	18	483	42,443	171,527	501	229	10,211	3,042	37,192	11,792	7,365	1,162	26,375	4,136	2,612	835	5,362	2,682
Anini-y	1	21	411	1,387	14	11	160	0	545	0	251	0	842	0	0	0	0	0
		21	411	1,387	14	11	160	0	545	0	251	0	842	0	0	0	0	0
Barbaza	1	29	1,513	5,093	42	0	950	0	3,289	0	563	0	1,804	0	0	0	0	0
		29	1,513	5,093	42	0	950	0	3,289	0	563	0	1,804	0	0	0	0	0
Belison	1	11	235	788	10	10	173	173	606	606	62	62	182	182	0	0	0	0
		11	235	788	10	10	173	173	606	606	62	62	182	182	0	0	0	0
Bugasong	1	22	2,008	7,210	43	7	65	42	240	144	52	0	178	0	122	0	404	0
		22	2,008	7,210	43	7	65	42	240	144	52	0	178	0	122	0	404	0
Caluya	1	22	3,599	12,394	45	0	1,175	0	4,108	0	2,424	0	8,286	0	0	0	0	0
		22	3,599	12,394	45	0	1,175	0	4,108	0	2,424	0	8,286	0	0	0	0	0
Culasi	1	33	2,485	9,029	25	25	665	119	1,934	379	36	36	143	143	835	835	2,682	2,682
		33	2,485	9,029	25	25	665	119	1,934	379	36	36	143	143	835	835	2,682	2,682
Hamtic	1	38	2,662	9,923	42	0	1,472	0	4,933	0	375	0	1,433	0	1,472	0	1,757	0
		38	2,662	9,923	42	0	1,472	0	4,933	0	375	0	1,433	0	1,472	0	1,757	0
Laua-an	1	20	1,100	6,420	4	0	2	0	9	0	0	0	0	0	0	0	0	0
		20	1,100	6,420	4	0	2	0	9	0	0	0	0	0	0	0	0	0
Libertad	1	19	4,933	18,942	16	0	183	0	519	0	179	0	462	0	183	0	519	0
		19	4,933	18,942	16	0	183	0	519	0	179	0	462	0	183	0	519	0

REGION PROVINCE CITY/ MUNICIPALITY BARANGAY		NO. OF AFFECTED			No. of ECs		Inside Evacuation Centers				Outside Evacuation Centers				TOTAL SERVED (CURRENT)			
		Brgys.	Families	Persons	CUM	NOW	Families		Persons		Families		Persons		Families		Persons	
							CUM	NOW	CUM	NOW	CUM	NOW	CUM	NOW	CUM	NOW	CUM	NOW
							(Inside + Outside)											
Pandan	1	11	91	301	11	11	40	40	137	137	11	11	34	34	0	0	0	0
		11	91	301	11	11	40	40	137	137	11	11	34	34	0	0	0	0
Patnongon	1	33	1,376	4,877	25	25	1,128	1,128	4,013	4,013	232	232	814	814	0	0	0	0
		33	1,376	4,877	25	25	1,128	1,128	4,013	4,013	232	232	814	814	0	0	0	0
San Jose (Capital)	1	26	3,241	13,696	46	44	463	38	1,556	160	770	2	2,812	11	0	0	0	0
		26	3,241	13,696	46	44	463	38	1,556	160	770	2	2,812	11	0	0	0	0
San Remigio	1	45	6,144	29,834	8	8	93	93	457	457	19	19	105	105	0	0	0	0
		45	6,144	29,834	8	8	93	93	457	457	19	19	105	105	0	0	0	0
Sebaste	1	8	710	2,538	5	1	202	0	687	0	516	0	1,870	0	0	0	0	0
		8	710	2,538	5	1	202	0	687	0	516	0	1,870	0	0	0	0	0
Sibalom	1	57	3,823	16,039	92	71	2,451	1,408	10,397	5,893	1,337	704	5,514	2,517	0	0	0	0
		57	3,823	16,039	92	71	2,451	1,408	10,397	5,893	1,337	704	5,514	2,517	0	0	0	0
Tibiao	1	20	891	2,967	31	15	476	0	2,008	0	335	0	1,147	0	0	0	0	0
		20	891	2,967	31	15	476	0	2,008	0	335	0	1,147	0	0	0	0	0
Tobias Fornier (Dao)	1	50	6,732	28,420	8	0	42	0	134	0	203	96	749	330	0	0	0	0
		50	6,732	28,420	8	0	42	0	134	0	203	96	749	330	0	0	0	0
Valderrama	1	18	489	1,669	34	1	471	1	1,620	3	0	0	0	0	0	0	0	0
		18	489	1,669	34	1	471	1	1,620	3	0	0	0	0	0	0	0	0
Capiz	17	373	107,297	407,287	563	18	10,635	507	37,650	1,666	36,723	789	155,629	3,060	1,248	636	3,918	2,135
Cuartero	1	12	2,163	9,671	5	0	122	0	410	0	569	100	2,339	472	0	0	0	0
		12	2,163	9,671	5	0	122	0	410	0	569	100	2,339	472	0	0	0	0
Dao	1	19	3,774	11,826	17	0	309	0	985	0	1,906	0	5,970	0	0	0	0	0
		19	3,774	11,826	17	0	309	0	985	0	1,906	0	5,970	0	0	0	0	0
Dumalag	1	10	2,332	7,265	7	0	367	0	1,082	0	1,965	0	6,183	0	880	441	2,773	1,450
		10	2,332	7,265	7	0	367	0	1,082	0	1,965	0	6,183	0	880	441	2,773	1,450
Dumarao	1	33	14,302	51,441	32	1	443	105	1,443	347	1,804	242	5,949	786	360	195	1,145	685
		33	14,302	51,441	32	1	443	105	1,443	347	1,804	242	5,949	786	360	195	1,145	685
Ivisan	1	13	1,292	4,969	12	1	181	7	718	25	175	1	612	6	8	0	0	0
		13	1,292	4,969	12	1	181	7	718	25	175	1	612	6	8	0	0	0
Jamindan	1	14	760	3,353	8	0	197	0	800	10	563	0	2,541	0	0	0	0	0
		14	760	3,353	8	0	197	0	800	10	563	0	2,541	0	0	0	0	0
Ma-ayon	1	30	2,908	15,660	130	0	984	0	3,605	0	117	117	547	547	0	0	0	0

REGION PROVINCE CITY/ MUNICIPALITY BARANGAY		NO. OF AFFECTED			No. of ECs		Inside Evacuation Centers				Outside Evacuation Centers				TOTAL SERVED (CURRENT)			
		Brgys.	Families	Persons	CUM	NOW	Families		Persons		Families		Persons		Families		Persons	
							CUM	NOW	CUM	NOW	CUM	NOW	CUM	NOW	CUM	NOW	CUM	NOW
							(Inside + Outside)											
		30	2,908	15,660	130	0	984	0	3,605	0	117	117	547	547	0	0	0	0
Mambusao	1	26	15,167	43,466	32	0	359	0	1,301	0	770	0	3,374	0	0	0	0	0
		26	15,167	43,466	32	0	359	0	1,301	0	770	0	3,374	0	0	0	0	0
Panay	1	39	11,470	41,187	72	3	1,336	9	4,794	5	2,234	0	9,416	0	0	0	0	0
		39	11,470	41,187	72	3	1,336	9	4,794	5	2,234	0	9,416	0	0	0	0	0
Panitan	1	26	11,257	45,028	51	0	1,496	0	5,984	0	9,761	0	39,044	0	0	0	0	0
		26	11,257	45,028	51	0	1,496	0	5,984	0	9,761	0	39,044	0	0	0	0	0
Pilar	1	16	832	2,607	31	2	708	108	2,378	348	124	0	229	0	0	0	0	0
		16	832	2,607	31	2	708	108	2,378	348	124	0	229	0	0	0	0	0
Pontevedra	1	32	15,468	69,628	37	0	1,384	0	4,671	0	13,766	0	68,969	0	0	0	0	0
		32	15,468	69,628	37	0	1,384	0	4,671	0	13,766	0	68,969	0	0	0	0	0
President Roxas	1	20	10,172	49,854	11	0	629	0	2,442	0	312	0	745	0	0	0	0	0
		20	10,172	49,854	11	0	629	0	2,442	0	312	0	745	0	0	0	0	0
Roxas City	1	32	2,971	10,040	79	0	1,417	0	4,694	0	1,546	0	5,015	0	0	0	0	0
		32	2,971	10,040	79	0	1,417	0	4,694	0	1,546	0	5,015	0	0	0	0	0
Sapi-an	1	10	1,046	4,272	1	0	10	0	33	0	0	0	0	0	0	0	0	0
		10	1,046	4,272	1	0	10	0	33	0	0	0	0	0	0	0	0	0
Sigma	1	21	10,177	32,184	16	8	283	265	966	894	315	301	1,202	1,146	0	0	0	0
		21	10,177	32,184	16	8	283	265	966	894	315	301	1,202	1,146	0	0	0	0
Tapaz	1	20	1,206	4,836	22	3	410	13	1,344	37	796	28	3,494	103	0	0	0	0
		20	1,206	4,836	22	3	410	13	1,344	37	796	28	3,494	103	0	0	0	0
Guimaras	5	15	164	450	8	0	95	0	211	0	29	5	108	18	51	51	186	186
Buenavista	1	5	76	216	6	0	47	0	116	0	17	0	67	0	17	17	67	67
		5	76	216	6	0	47	0	116	0	17	0	67	0	17	17	67	67
Jordan	1	6	54	115	1	0	47	0	94	0	7	0	23	0	0	0	0	0
		6	54	115	1	0	47	0	94	0	7	0	23	0	0	0	0	0
Nueva Valencia	1	0	0	0	0	0	0	0	0	0	0	0	0	0	0	0	0	0
		0	0	0	0	0	0	0	0	0	0	0	0	0	0	0	0	0
San Lorenzo	1	4	34	119	1	0	1	0	1	0	5	5	18	18	34	34	119	119
		4	34	119	1	0	1	0	1	0	5	5	18	18	34	34	119	119
Sibunag	1	0	0	0	0	0	0	0	0	0	0	0	0	0	0	0	0	0
		0	0	0	0	0	0	0	0	0	0	0	0	0	0	0	0	0

REGION PROVINCE CITY/ MUNICIPALITY BARANGAY		NO. OF AFFECTED			No. of ECs		Inside Evacuation Centers				Outside Evacuation Centers				TOTAL SERVED (CURRENT)			
		Brgys.	Families	Persons	CUM	NOW	Families		Persons		Families		Persons		Families		Persons	
							CUM	NOW	CUM	NOW	CUM	NOW	CUM	NOW	CUM	NOW	CUM	NOW
							(Inside + Outside)											
Iloilo	44	911	100,704	380,902	703	245	15,122	5,193	54,491	19,834	32,773	18,036	121,424	67,375	3,773	330	12,867	1,377
Ajuy	1	34	15,539	50,685	55	0	1,135	0	3,559	0	183	0	473	0	0	0	0	0
		34	15,539	50,685	55	0	1,135	0	3,559	0	183	0	473	0	0	0	0	0
Alimodian	1	0	0	0	0	0	0	0	0	0	0	0	0	0	0	0	0	0
		0	0	0	0	0	0	0	0	0	0	0	0	0	0	0	0	0
Anilao	1	16	1,030	3,576	0	0	0	0	0	0	0	0	0	0	0	0	0	0
		16	1,030	3,576	0	0	0	0	0	0	0	0	0	0	0	0	0	0
Badiangan	1	13	96	336	1	1	1	1	5	5	48	25	178	60	0	0	0	0
		13	96	336	1	1	1	1	5	5	48	25	178	60	0	0	0	0
Balasan	1	19	1,395	4,790	12	0	266	0	962	0	599	0	1,991	0	0	0	0	0
		19	1,395	4,790	12	0	266	0	962	0	599	0	1,991	0	0	0	0	0
Banate	1	18	5,021	20,565	32	0	102	0	203	0	0	0	0	0	0	0	0	0
		18	5,021	20,565	32	0	102	0	203	0	0	0	0	0	0	0	0	0
Barotac Nuevo	1	18	2,979	12,124	10	9	279	264	909	909	77	77	242	242	0	0	0	0
		18	2,979	12,124	10	9	279	264	909	909	77	77	242	242	0	0	0	0
Barotac Viejo	1	14	1,076	2,553	12	11	494	441	1,775	1,510	552	542	1,043	1,043	0	0	0	0
		14	1,076	2,553	12	11	494	441	1,775	1,510	552	542	1,043	1,043	0	0	0	0
Batad	1	24	6,789	24,266	18	18	1,366	1,366	4,818	4,695	94	94	335	335	0	0	0	0
		24	6,789	24,266	18	18	1,366	1,366	4,818	4,695	94	94	335	335	0	0	0	0
Bingawan	1	7	30	88	1	0	6	0	19	0	14	0	40	0	0	0	0	0
		7	30	88	1	0	6	0	19	0	14	0	40	0	0	0	0	0
Cabatuan	1	10	93	341	0	0	0	0	0	0	0	0	0	0	0	0	0	0
		10	93	341	0	0	0	0	0	0	0	0	0	0	0	0	0	0
Calinog	1	0	0	0	0	0	0	0	0	0	0	0	0	0	0	0	0	0
		0	0	0	0	0	0	0	0	0	0	0	0	0	0	0	0	0
Carles	1	5	4,700	23,500	0	0	0	0	0	0	47	0	179	0	0	0	0	0
		5	4,700	23,500	0	0	0	0	0	0	47	0	179	0	0	0	0	0
Concepcion	1	23	4,543	16,908	24	23	123	123	476	476	179	179	512	512	0	0	0	0
		23	4,543	16,908	24	23	123	123	476	476	179	179	512	512	0	0	0	0
Dingle	1	33	3,295	16,875	12	12	502	502	2,203	2,203	0	0	0	0	0	0	0	0
		33	3,295	16,875	12	12	502	502	2,203	2,203	0	0	0	0	0	0	0	0
Due?as	1	22	331	1,037	9	7	98	33	459	117	351	12	154	45	0	0	0	0

REGION PROVINCE CITY/ MUNICIPALITY BARANGAY		NO. OF AFFECTED			No. of ECs		Inside Evacuation Centers				Outside Evacuation Centers				TOTAL SERVED (CURRENT)			
		Brgys.	Families	Persons	CUM	NOW	Families		Persons		Families		Persons		Families		Persons	
							CUM	NOW	CUM	NOW	CUM	NOW	CUM	NOW	CUM	NOW	CUM	NOW
							(Inside + Outside)											
		22	331	1,037	9	7	98	33	459	117	351	12	154	45	0	0	0	0
Dumangas	1	24	3,940	13,890	10	8	77	65	310	274	502	260	1,277	1,035	0	0	0	0
		24	3,940	13,890	10	8	77	65	310	274	502	260	1,277	1,035	0	0	0	0
Estancia	1	25	14,529	55,130	6	6	252	252	722	722	14,276	14,276	54,408	54,408	0	0	0	0
		25	14,529	55,130	6	6	252	252	722	722	14,276	14,276	54,408	54,408	0	0	0	0
Guimbal	1	31	656	2,968	9	8	45	45	195	195	4	4	14	14	23	23	110	110
		31	656	2,968	9	8	45	45	195	195	4	4	14	14	23	23	110	110
Igaras	1	28	298	700	1	1	22	22	77	77	18	18	63	63	0	0	0	0
		28	298	700	1	1	22	22	77	77	18	18	63	63	0	0	0	0
Iloilo City	1	63	2,601	8,720	51	0	1,792	0	5,638	0	808	0	3,130	0	0	0	0	0
		63	2,601	8,720	51	0	1,792	0	5,638	0	808	0	3,130	0	0	0	0	0
Janiuay	1	12	400	2,053	14	0	397	0	2,027	0	18	18	97	97	388	166	408	842
		12	400	2,053	14	0	397	0	2,027	0	18	18	97	97	388	166	408	842
Lambunao	1	12	142	586	1	0	36	0	127	0	19	0	80	0	142	0	586	0
		12	142	586	1	0	36	0	127	0	19	0	80	0	142	0	586	0
Leganes	1	4	97	292	5	1	90	10	303	39	0	0	0	0	0	0	0	0
		4	97	292	5	1	90	10	303	39	0	0	0	0	0	0	0	0
Lemery	1	0	0	0	0	0	0	0	0	0	0	0	0	0	0	0	0	0
		0	0	0	0	0	0	0	0	0	0	0	0	0	0	0	0	0
Leon	1	15	150	610	4	2	29	24	98	85	66	17	247	98	0	0	0	0
		15	150	610	4	2	29	24	98	85	66	17	247	98	0	0	0	0
Maasin	1	8	38	150	0	0	0	0	0	0	2	2	10	10	0	0	0	0
		8	38	150	0	0	0	0	0	0	2	2	10	10	0	0	0	0
Miagao	1	49	1,029	5,271	139	10	67	19	273	76	172	71	720	323	0	0	0	0
		49	1,029	5,271	139	10	67	19	273	76	172	71	720	323	0	0	0	0
Mina	1	4	85	277	7	7	85	85	277	277	0	0	0	0	0	0	0	0
		4	85	277	7	7	85	85	277	277	0	0	0	0	0	0	0	0
New Lucena	1	9	308	647	10	10	20	20	94	94	5	5	21	21	0	0	0	0
		9	308	647	10	10	20	20	94	94	5	5	21	21	0	0	0	0
Oton	1	15	1,596	9,491	7	1	58	7	227	29	1,553	0	9,318	0	0	0	0	0
		15	1,596	9,491	7	1	58	7	227	29	1,553	0	9,318	0	0	0	0	0
Passi City	1	13	1,205	4,398	17	17	1,077	484	3,978	1,832	128	128	420	420	0	0	0	0

REGION PROVINCE CITY/ MUNICIPALITY BARANGAY		NO. OF AFFECTED			No. of ECs		Inside Evacuation Centers				Outside Evacuation Centers				TOTAL SERVED (CURRENT)			
		Brgys.	Families	Persons	CUM	NOW	Families		Persons		Families		Persons		(Inside + Outside)			
							CUM	NOW	CUM	NOW	CUM	NOW	CUM	NOW	CUM	NOW	CUM	NOW
		13	1,205	4,398	17	17	1,077	484	3,978	1,832	128	128	420	420	0	0	0	0
Pavia	1	7	283	1,050	10	10	283	51	1,050	86	0	0	0	0	283	51	1,050	86
		7	283	1,050	10	10	283	51	1,050	86	0	0	0	0	283	51	1,050	86
Pototan	1	33	3,362	12,954	27	13	1,192	695	4,768	3,820	2,200	1,526	8,247	5,726	0	15	0	40
		33	3,362	12,954	27	13	1,192	695	4,768	3,820	2,200	1,526	8,247	5,726	0	15	0	40
San Dionisio	1	28	9,813	34,822	15	12	1,440	0	5,292	0	8,110	0	27,945	0	0	0	0	0
		28	9,813	34,822	15	12	1,440	0	5,292	0	8,110	0	27,945	0	0	0	0	0
San Enrique	1	22	993	3,350	18	0	208	0	822	0	709	0	2,416	0	0	0	0	0
		22	993	3,350	18	0	208	0	822	0	709	0	2,416	0	0	0	0	0
San Joaquin	1	55	1,362	4,613	5	5	53	53	211	211	110	88	416	317	0	0	0	0
		55	1,362	4,613	5	5	53	53	211	211	110	88	416	317	0	0	0	0
San Miguel	1	18	577	2,156	10	10	193	193	700	700	329	329	1,451	1,451	0	0	0	0
		18	577	2,156	10	10	193	193	700	700	329	329	1,451	1,451	0	0	0	0
San Rafael	1	6	273	751	3	3	9	9	27	27	264	264	724	724	9	9	27	27
		6	273	751	3	3	9	9	27	27	264	264	724	724	9	9	27	27
Santa Barbara	1	51	2,064	8,453	35	32	403	369	1,222	1,124	63	55	254	229	3	3	9	9
		51	2,064	8,453	35	32	403	369	1,222	1,124	63	55	254	229	3	3	9	9
Sara	1	35	2,292	8,247	88	0	2,292	0	8,247	0	0	0	0	0	2,292	0	8,247	0
		35	2,292	8,247	88	0	2,292	0	8,247	0	0	0	0	0	2,292	0	8,247	0
Tigbauan	1	22	1,795	7,064	17	0	569	0	2,165	0	1,227	0	4,817	0	569	0	2,165	0
		22	1,795	7,064	17	0	569	0	2,165	0	1,227	0	4,817	0	569	0	2,165	0
Tubungan	1	43	806	3,817	6	6	8	8	42	42	43	43	190	190	8	8	42	42
		43	806	3,817	6	6	8	8	42	42	43	43	190	190	8	8	42	42
Zarraga	1	23	3,093	10,798	2	2	53	52	211	209	3	3	12	12	56	55	223	221
		23	3,093	10,798	2	2	53	52	211	209	3	3	12	12	56	55	223	221
Negros Occidental	32	282	43,025	166,241	190	54	6,124	1,466	23,090	5,373	6,152	4,051	27,083	18,292	4,394	1,023	15,126	4,640
Bacolod City	1	14	839	3,381	21	0	839	0	3,381	0	0	0	0	0	0	0	0	0
		14	839	3,381	21	0	839	0	3,381	0	0	0	0	0	0	0	0	0
Bago City	1	15	323	1,167	17	0	244	0	854	0	71	0	280	0	323	0	1,167	0
		15	323	1,167	17	0	244	0	854	0	71	0	280	0	323	0	1,167	0
Binalbagan	1	10	233	1,018	2	1	106	0	458	0	0	0	0	0	106	106	458	458
		10	233	1,018	2	1	106	0	458	0	0	0	0	0	106	106	458	458

REGION PROVINCE CITY/ MUNICIPALITY BARANGAY		NO. OF AFFECTED			No. of ECs		Inside Evacuation Centers				Outside Evacuation Centers				TOTAL SERVED (CURRENT)			
		Brgys.	Families	Persons	CUM	NOW	Families		Persons		Families		Persons		Families		Persons	
							CUM	NOW	CUM	NOW	CUM	NOW	CUM	NOW	CUM	NOW	CUM	NOW
							(Inside + Outside)											
Cadiz City	1	3	3	10	3	3	3	3	10	10	0	0	0	0	6	6	20	20
		3	3	10	3	3	3	3	10	10	0	0	0	0	6	6	20	20
Calatrava	1	18	2,589	12,810	1	0	1	0	10	0	868	0	4,340	0	0	0	0	0
		18	2,589	12,810	1	0	1	0	10	0	868	0	4,340	0	0	0	0	0
Candoni	1	9	165	630	4	4	90	90	339	339	75	75	291	291	0	0	0	0
		9	165	630	4	4	90	90	339	339	75	75	291	291	0	0	0	0
Cauayan	1	13	1,483	4,280	13	13	1,201	412	4,420	1,432	255	131	1,635	945	0	0	0	0
		13	1,483	4,280	13	13	1,201	412	4,420	1,432	255	131	1,635	945	0	0	0	0
Don Salvador Benedicto	1	7	8,070	33,352	1	0	6	0	24	0	38	0	64	0	0	0	0	0
		7	8,070	33,352	1	0	6	0	24	0	38	0	64	0	0	0	0	0
Enrique B. Magalona (Saravia)	1	11	1,717	6,115	1	0	21	0	53	0	90	0	242	0	0	0	0	0
		11	1,717	6,115	1	0	21	0	53	0	90	0	242	0	0	0	0	0
Escalante City	1	1	1	7	0	0	0	0	0	0	1	1	7	7	0	0	0	0
		1	1	7	0	0	0	0	0	0	1	1	7	7	0	0	0	0
Himamaylan City	1	9	158	542	8	0	147	0	499	0	11	0	43	0	0	0	0	0
		9	158	542	8	0	147	0	499	0	11	0	43	0	0	0	0	0
Hinigaran	1	16	3,278	9,895	5	0	76	0	294	0	759	89	2,470	288	2,455	0	7,367	0
		16	3,278	9,895	5	0	76	0	294	0	759	89	2,470	288	2,455	0	7,367	0
Hinoba-An (Asia)	1	9	1,051	3,731	17	17	740	740	2,706	2,706	297	297	972	972	360	360	1,311	1,311
		9	1,051	3,731	17	17	740	740	2,706	2,706	297	297	972	972	360	360	1,311	1,311
Ilog	1	12	3,836	13,172	12	0	91	0	303	0	185	0	735	0	0	0	0	0
		12	3,836	13,172	12	0	91	0	303	0	185	0	735	0	0	0	0	0
Isabela	1	6	218	721	2	2	42	42	147	147	0	0	0	0	0	0	0	0
		6	218	721	2	2	42	42	147	147	0	0	0	0	0	0	0	0
Kabankalan City	1	18	611	2,622	2	0	355	0	1,414	0	243	241	1,214	1,205	0	0	361	361
		18	611	2,622	2	0	355	0	1,414	0	243	241	1,214	1,205	0	0	361	361
La Carlota City	1	2	13	53	4	0	12	0	48	0	1	0	5	0	13	0	53	0
		2	13	53	4	0	12	0	48	0	1	0	5	0	13	0	53	0
La Castellana	1	3	4	17	0	0	0	0	0	0	4	4	17	17	0	0	0	0
		3	4	17	0	0	0	0	0	0	4	4	17	17	0	0	0	0
Manapla	1	2	10	30	1	1	8	8	20	20	2	2	10	10	0	0	0	0
		2	10	30	1	1	8	8	20	20	2	2	10	10	0	0	0	0

REGION PROVINCE CITY/ MUNICIPALITY BARANGAY		NO. OF AFFECTED			No. of ECs		Inside Evacuation Centers				Outside Evacuation Centers				TOTAL SERVED (CURRENT)				
		Brgys.	Families	Persons	CUM	NOW	Families		Persons		Families		Persons		Families		Persons		
							CUM	NOW	CUM	NOW	CUM	NOW	CUM	NOW	CUM	NOW	CUM	NOW	
							(Inside + Outside)												
Moises Padilla	1	2	13	52	0	0	0	0	0	0	0	1	1	4	4	0	0	0	0
		2	13	52	0	0	0	0	0	0	0	1	1	4	4	0	0	0	0
Murcia	1	9	149	727	0	0	0	0	0	0	146	146	727	727	98	98	487	487	
		9	149	727	0	0	0	0	0	0	146	146	727	727	98	98	487	487	
Pontevedra, Negros	1	5	197	673	0	0	0	0	0	0	0	0	0	0	0	0	0	0	
		5	197	673	0	0	0	0	0	0	0	0	0	0	0	0	0	0	
Pulupandan	1	20	197	720	0	0	5	0	20	0	30	0	150	0	5	0	20	0	
		20	197	720	0	0	5	0	20	0	30	0	150	0	5	0	20	0	
Sagay City	1	2	4	19	1	1	2	2	8	8	1	1	7	7	1	1	4	8	
		2	4	19	1	1	2	2	8	8	1	1	7	7	1	1	4	8	
San Carlos City	1	14	4,070	17,296	9	2	931	61	3,651	264	3	3	11	11	337	337	1,483	1,483	
		14	4,070	17,296	9	2	931	61	3,651	264	3	3	11	11	337	337	1,483	1,483	
San Enrique, Negros	1	10	7,766	27,147	29	0	41	0	163	0	11	0	51	0	52	52	214	214	
		10	7,766	27,147	29	0	41	0	163	0	11	0	51	0	52	52	214	214	
Silay City	1	6	240	854	13	3	229	5	811	19	0	0	0	0	236	4	793	15	
		6	240	854	13	3	229	5	811	19	0	0	0	0	236	4	793	15	
Sipalay City	1	8	900	3,210	16	0	846	0	3,070	0	0	0	0	0	312	0	1,135	0	
		8	900	3,210	16	0	846	0	3,070	0	0	0	0	0	312	0	1,135	0	
Talisay City	1	5	44	211	4	4	33	33	153	153	0	0	0	0	64	33	123	153	
		5	44	211	4	4	33	33	153	153	0	0	0	0	64	33	123	153	
Toboso	1	5	52	223	2	2	52	52	223	223	0	0	0	0	26	26	130	130	
		5	52	223	2	2	52	52	223	223	0	0	0	0	26	26	130	130	
Valladolid	1	16	4,788	21,545	0	0	0	18	0	52	3,060	3,060	13,808	13,808	0	0	0	0	
		16	4,788	21,545	0	0	0	18	0	52	3,060	3,060	13,808	13,808	0	0	0	0	
Victorias City	1	2	3	11	2	1	3	0	11	0	0	0	0	0	0	0	0	0	
		2	3	11	2	1	3	0	11	0	0	0	0	0	0	0	0	0	
REGION 7	12	18	405	1,699	19	13	453	102	1,804	321	6	6	39	39	459	108	1,843	360	
CEBU	11	16	148	680	17	11	196	80	785	249	6	6	39	39	202	86	824	288	
Cebu City	1	1	5	16	1	1	5	5	16	16	0	0	0	0	5	5	16	16	
		1	5	16	1	1	5	5	16	16	0	0	0	0	5	5	16	16	
Consolacion	1	1	3	9	0	0	0	0	0	0	3	3	9	9	3	3	9	9	
		1	3	9	0	0	0	0	0	0	3	3	9	9	3	3	9	9	

REGION PROVINCE CITY/ MUNICIPALITY BARANGAY		NO. OF AFFECTED			No. of ECs		Inside Evacuation Centers				Outside Evacuation Centers				TOTAL SERVED (CURRENT)			
		Brgys.	Families	Persons	CUM	NOW	Families		Persons		Families		Persons		(Inside + Outside)			
							CUM	NOW	CUM	NOW	CUM	NOW	CUM	NOW	CUM	NOW	CUM	NOW
Mandaue City	1	2	64	281	4	1	103	39	401	120	0	0	0	0	103	39	401	120
		2	64	281	4	1	103	39	401	120	0	0	0	0	103	39	401	120
Minglanilla	1	1	8	46	1	1	8	8	46	46	2	2	12	12	10	10	58	58
		1	8	46	1	1	8	8	46	46	2	2	12	12	10	10	58	58
Liloan	1	2	18	95	4	0	18	0	95	0	0	0	12	12	18	0	107	12
		2	18	95	4	0	18	0	95	0	0	0	12	12	18	0	107	12
Toledo City	1	2	12	44	1	0	11	0	38	0	1	1	6	6	12	1	44	6
		2	12	44	1	0	11	0	38	0	1	1	6	6	12	1	44	6
Balamban	1	1	10	81	1	1	10	0	81	0	0	0	0	0	10	0	81	0
		1	10	81	1	1	10	0	81	0	0	0	0	0	10	0	81	0
Bantayan	1	1	1	4	1	4	1	1	4	4	0	0	0	0	1	1	4	4
		1	1	4	1	4	1	1	4	4	0	0	0	0	1	1	4	4
Asturias	1	1	1	7	1	1	1	1	7	1	0	0	0	0	1	1	7	1
		1	1	7	1	1	1	1	7	1	0	0	0	0	1	1	7	1
San Francisco	1	2	12	35	1	0	25	12	35	0	0	0	0	0	25	12	35	0
		2	12	35	1	0	25	12	35	0	0	0	0	0	25	12	35	0
Compostela	1	2	14	62	2	2	14	14	62	62	0	0	0	0	14	14	62	62
		2	14	62	2	2	14	14	62	62	0	0	0	0	14	14	62	62
NEGROS ORIENTAL	1	2	257	1,019	2	2	257	22	1,019	72	0	0	0	0	257	22	1,019	72
Guihulngan	1	2	257	1,019	2	2	257	22	1,019	72	0	0	0	0	257	22	1,019	72
		2	257	1,019	2	2	257	22	1,019	72	0	0	0	0	257	22	1,019	72
REGION 8	96	479	93,616	351,831	331	41	12,392	460	24,815	1,736	2,048	134	3,765	518	14,440	594	28,580	2,254
NORTHERN SAMAR	22	80	9,435	39,348	26	0	308	0	1,253	0	13	0	41	0	321	0	1,294	0
Allen	1	1	44	220	0	0	0	0	0	0	0	0	0	0	0	0	0	0
		1	44	220	0	0	0	0	0	0	0	0	0	0	0	0	0	0
Biri	1	1	72	261	0	0	0	0	0	0	0	0	0	0	0	0	0	0
		1	72	261	0	0	0	0	0	0	0	0	0	0	0	0	0	0
Bobon	1	2	33	121	0	0	0	0	0	0	0	0	0	0	0	0	0	0
		2	33	121	0	0	0	0	0	0	0	0	0	0	0	0	0	0
Capul	1	8	58	210	0	0	0	0	0	0	0	0	0	0	0	0	0	0
		8	58	210	0	0	0	0	0	0	0	0	0	0	0	0	0	0
Catarman	1	10	2,471	10,541	2	0	34	0	149	0	0	0	0	0	34	0	149	0

REGION PROVINCE CITY/ MUNICIPALITY BARANGAY		NO. OF AFFECTED			No. of ECs		Inside Evacuation Centers				Outside Evacuation Centers				TOTAL SERVED (CURRENT)			
		Brgys.	Families	Persons	CUM	NOW	Families		Persons		Families		Persons		Families		Persons	
							CUM	NOW	CUM	NOW	CUM	NOW	CUM	NOW	CUM	NOW	CUM	NOW
							(Inside + Outside)											
		10	2,471	10,541	2	0	34	0	149	0	0	0	0	0	34	0	149	0
Lavezares	1	1	63	236	0	0	0	0	0	0	0	0	0	0	0	0	0	0
		1	63	236	0	0	0	0	0	0	0	0	0	0	0	0	0	0
Lope de Vega	1	23	3,842	16,076	10	0	127	0	585	0	9	0	31	0	136	0	616	0
		23	3,842	16,076	10	0	127	0	585	0	9	0	31	0	136	0	616	0
Mondragon	1	1	23	96	0	0	0	0	0	0	0	0	0	0	0	0	0	0
		1	23	96	0	0	0	0	0	0	0	0	0	0	0	0	0	0
Rosario	1	8	613	2,284	0	0	0	0	0	0	0	0	0	0	0	0	0	0
		8	613	2,284	0	0	0	0	0	0	0	0	0	0	0	0	0	0
San Antonio	1	1	13	69	0	0	0	0	0	0	0	0	0	0	0	0	0	0
		1	13	69	0	0	0	0	0	0	0	0	0	0	0	0	0	0
San Isidro	1	1	100	417	0	0	0	0	0	0	0	0	0	0	0	0	0	0
		1	100	417	0	0	0	0	0	0	0	0	0	0	0	0	0	0
San Jose	1	1	55	214	0	0	0	0	0	0	0	0	0	0	0	0	0	0
		1	55	214	0	0	0	0	0	0	0	0	0	0	0	0	0	0
San Vicente	1	1	3	31	0	0	0	0	0	0	0	0	0	0	0	0	0	0
		1	3	31	0	0	0	0	0	0	0	0	0	0	0	0	0	0
Victoria	1	1	240	770	0	0	0	0	0	0	0	0	0	0	0	0	0	0
		1	240	770	0	0	0	0	0	0	0	0	0	0	0	0	0	0
Catubig	1	1	16	63	0	0	0	0	0	0	0	0	0	0	0	0	0	0
		1	16	63	0	0	0	0	0	0	0	0	0	0	0	0	0	0
Gamay	1	1	152	391	0	0	0	0	0	0	0	0	0	0	0	0	0	0
		1	152	391	0	0	0	0	0	0	0	0	0	0	0	0	0	0
Laoang	1	13	735	3,340	14	0	147	0	519	0	4	0	10	0	151	0	529	0
		13	735	3,340	14	0	147	0	519	0	4	0	10	0	151	0	529	0
Lapinig	1	1	274	1,270	0	0	0	0	0	0	0	0	0	0	0	0	0	0
		1	274	1,270	0	0	0	0	0	0	0	0	0	0	0	0	0	0
Mapanas	1	1	9	58	0	0	0	0	0	0	0	0	0	0	0	0	0	0
		1	9	58	0	0	0	0	0	0	0	0	0	0	0	0	0	0
Palapag	1	1	33	146	0	0	0	0	0	0	0	0	0	0	0	0	0	0
		1	33	146	0	0	0	0	0	0	0	0	0	0	0	0	0	0
Pambujan	1	1	370	1,638	0	0	0	0	0	0	0	0	0	0	0	0	0	0

REGION PROVINCE CITY/ MUNICIPALITY BARANGAY		NO. OF AFFECTED			No. of ECs		Inside Evacuation Centers				Outside Evacuation Centers				TOTAL SERVED (CURRENT)			
		Brgys.	Families	Persons	CUM	NOW	Families		Persons		Families		Persons		(Inside + Outside)			
							CUM	NOW	CUM	NOW	CUM	NOW	CUM	NOW	Families	Persons	Families	Persons
		1	370	1,638	0	0	0	0	0	0	0	0	0	0	0	0	0	0
San Roque	1	1	216	896	0	0	0	0	0	0	0	0	0	0	0	0	0	0
		1	216	896	0	0	0	0	0	0	0	0	0	0	0	0	0	0
SAMAR	18	80	5,066	21,600	43	40	537	430	2,030	1,681	324	59	1,613	325	861	489	3,643	2,006
Almagro	1	1	53	282	1	1	53	53	282	282	0	0	0	0	53	53	282	282
		1	53	282	1	1	53	53	282	282	0	0	0	0	53	53	282	282
Calbayog	1	6	372	1,672	3	0	107	0	349	0	265	0	1,288	0	372	0	1,637	0
		6	372	1,672	3	0	107	0	349	0	265	0	1,288	0	372	0	1,637	0
Gandara	1	1	2	10	1	1	2	2	10	10	0	0	0	0	2	2	10	10
		1	2	10	1	1	2	2	10	10	0	0	0	0	2	2	10	10
Matuguinao	1	4	24	102	3	3	24	24	102	102	0	0	0	0	24	24	102	102
		4	24	102	3	3	24	24	102	102	0	0	0	0	24	24	102	102
Pagsanghan	1	2	17	58	1	1	17	17	58	58	0	0	0	0	17	17	58	58
		2	17	58	1	1	17	17	58	58	0	0	0	0	17	17	58	58
San Jorge	1	3	27	78	3	3	27	27	78	78	0	0	0	0	27	27	78	78
		3	27	78	3	3	27	27	78	78	0	0	0	0	27	27	78	78
Santa Margarita	1	2	70	292	2	2	70	70	292	292	0	0	0	0	70	70	292	292
		2	70	292	2	2	70	70	292	292	0	0	0	0	70	70	292	292
Tagapul-an	1	14	2,514	9,408	0	0	0	0	0	0	0	0	0	0	0	0	0	0
		14	2,514	9,408	0	0	0	0	0	0	0	0	0	0	0	0	0	0
Tarangnan	1	2	18	60	2	2	18	18	60	60	0	0	0	0	18	18	60	60
		2	18	60	2	2	18	18	60	60	0	0	0	0	18	18	60	60
Basey	1	15	1,570	7,850	0	0	0	0	0	0	40	40	200	200	40	40	200	200
		15	1,570	7,850	0	0	0	0	0	0	40	40	200	200	40	40	200	200
Catbalogan	1	13	72	285	12	12	77	77	291	291	3	3	15	15	80	80	306	306
		13	72	285	12	12	77	77	291	291	3	3	15	15	80	80	306	306
Jiabong	1	2	19	64	2	2	19	19	64	64	0	0	0	0	19	19	64	64
		2	19	64	2	2	19	19	64	64	0	0	0	0	19	19	64	64
Motiong	1	2	39	147	3	3	39	39	147	147	0	0	0	0	39	39	147	147
		2	39	147	3	3	39	39	147	147	0	0	0	0	39	39	147	147
Paranas (Wright)	1	1	175	905	2	2	6	6	20	20	0	0	0	0	6	6	20	20
		1	175	905	2	2	6	6	20	20	0	0	0	0	6	6	20	20

REGION PROVINCE CITY/ MUNICIPALITY BARANGAY		NO. OF AFFECTED			No. of ECs		Inside Evacuation Centers				Outside Evacuation Centers				TOTAL SERVED (CURRENT)			
		Brgys.	Families	Persons	CUM	NOW	Families		Persons		Families		Persons		Families		Persons	
							CUM	NOW	CUM	NOW	CUM	NOW	CUM	NOW	CUM	NOW	CUM	NOW
							(Inside + Outside)											
Pinabacdao	1	3	32	101	1	1	32	32	101	101	0	0	0	0	32	32	101	101
		3	32	101	1	1	32	32	101	101	0	0	0	0	32	32	101	101
San Jose de Buan	1	2	18	65	2	2	18	18	65	65	0	0	0	0	18	18	65	65
		2	18	65	2	2	18	18	65	65	0	0	0	0	18	18	65	65
Santa Rita	1	4	21	137	2	2	5	5	27	27	16	16	110	110	21	21	137	137
		4	21	137	2	2	5	5	27	27	16	16	110	110	21	21	137	137
Talalora	1	3	23	84	3	3	23	23	84	84	0	0	0	0	23	23	84	84
		3	23	84	3	3	23	23	84	84	0	0	0	0	23	23	84	84
EASTERN SAMAR	11	59	36,846	142,614	18	0	304	0	623	0	657	0	746	0	961	0	1,369	0
Arteche	1	1	4,616	17,223	0	0	0	0	0	0	0	0	0	0	0	0	0	0
		1	4,616	17,223	0	0	0	0	0	0	0	0	0	0	0	0	0	0
Balangiga	1	1	4,591	14,144	1	0	212	0	623	0	0	0	0	0	212	0	623	0
		1	4,591	14,144	1	0	212	0	623	0	0	0	0	0	212	0	623	0
Can-avid	1	1	6,124	23,137	0	0	0	0	0	0	0	0	0	0	0	0	0	0
		1	6,124	23,137	0	0	0	0	0	0	0	0	0	0	0	0	0	0
Giporlos	1	3	4,591	16,054	0	0	0	0	0	0	0	0	0	0	0	0	0	0
		3	4,591	16,054	0	0	0	0	0	0	0	0	0	0	0	0	0	0
Hernani	1	1	351	1,177	0	0	0	0	0	0	0	0	0	0	0	0	0	0
		1	351	1,177	0	0	0	0	0	0	0	0	0	0	0	0	0	0
Jipapad	1	7	2,780	9,913	0	0	0	0	0	0	0	0	0	0	0	0	0	0
		7	2,780	9,913	0	0	0	0	0	0	0	0	0	0	0	0	0	0
Lawaan	1	1	74	370	0	0	0	0	0	0	0	0	0	0	0	0	0	0
		1	74	370	0	0	0	0	0	0	0	0	0	0	0	0	0	0
Maslog	1	1	35	175	0	0	0	0	0	0	0	0	0	0	0	0	0	0
		1	35	175	0	0	0	0	0	0	0	0	0	0	0	0	0	0
Oras	1	1	2,776	13,880	0	0	0	0	0	0	0	0	0	0	0	0	0	0
		1	2,776	13,880	0	0	0	0	0	0	0	0	0	0	0	0	0	0
Salcedo	1	41	6,389	23,946	17	0	92	0	0	0	657	0	746	0	749	0	746	0
		41	6,389	23,946	17	0	92	0	0	0	657	0	746	0	749	0	746	0
San Policarpo	1	1	4,519	22,595	0	0	0	0	0	0	0	0	0	0	0	0	0	0
		1	4,519	22,595	0	0	0	0	0	0	0	0	0	0	0	0	0	0
LEYTE	21	137	37,128	131,455	153	0	7,414	0	10,531	0	675	2	254	10	8,089	2	10,785	10

REGION PROVINCE CITY/ MUNICIPALITY BARANGAY		NO. OF AFFECTED			No. of ECs		Inside Evacuation Centers				Outside Evacuation Centers				TOTAL SERVED (CURRENT)			
		Brgys.	Families	Persons	CUM	NOW	Families		Persons		Families		Persons		Families		Persons	
							CUM	NOW	CUM	NOW	CUM	NOW	CUM	NOW	CUM	NOW	CUM	NOW
							(Inside + Outside)											
Alangalang	1	2	11	31	2	0	11	0	31	0	0	0	0	0	11	0	31	0
		2	11	31	2	0	11	0	31	0	0	0	0	0	11	0	31	0
Santa Fe	1	4	11	61	2	0	4	0	16	0	7	2	45	10	11	2	61	10
		4	11	61	2	0	4	0	16	0	7	2	45	10	11	2	61	10
Capoocan	1	4	49	209	6	0	49	0	209	0	0	0	0	0	49	0	209	0
		4	49	209	6	0	49	0	209	0	0	0	0	0	49	0	209	0
Dulag	1	2	52	202	1	0	3	0	11	0	0	0	0	0	3	0	11	0
		2	52	202	1	0	3	0	11	0	0	0	0	0	3	0	11	0
Calubian	1	1	47	175	2	0	47	0	175	0	0	0	0	0	47	0	175	0
		1	47	175	2	0	47	0	175	0	0	0	0	0	47	0	175	0
San Isidro	1	1	3	8	1	0	3	0	8	0	0	0	0	0	3	0	8	0
		1	3	8	1	0	3	0	8	0	0	0	0	0	3	0	8	0
Tabango	1	1	16	58	1	0	16	0	58	0	0	0	0	0	16	0	58	0
		1	16	58	1	0	16	0	58	0	0	0	0	0	16	0	58	0
Albuera	1	11	480	1,524	11	0	480	0	1,524	0	0	0	0	0	480	0	1,524	0
		11	480	1,524	11	0	480	0	1,524	0	0	0	0	0	480	0	1,524	0
Kananga	1	1	3	16	1	0	3	0	16	0	0	0	0	0	3	0	16	0
		1	3	16	1	0	3	0	16	0	0	0	0	0	3	0	16	0
Matag-ob	1	1	187	568	1	0	187	0	568	0	0	0	0	0	187	0	568	0
		1	187	568	1	0	187	0	568	0	0	0	0	0	187	0	568	0
Merida	1	1	5	20	1	0	5	0	20	0	0	0	0	0	5	0	20	0
		1	5	20	1	0	5	0	20	0	0	0	0	0	5	0	20	0
Ormoc	1	21	581	2,036	32	0	573	0	2,007	0	8	0	29	0	581	0	2,036	0
		21	581	2,036	32	0	573	0	2,007	0	8	0	29	0	581	0	2,036	0
Palompon	1	1	554	2,770	1	0	21	0	75	0	0	0	0	0	21	0	75	0
		1	554	2,770	1	0	21	0	75	0	0	0	0	0	21	0	75	0
Abuyog	1	2	48	152	2	0	48	0	152	0	0	0	0	0	48	0	152	0
		2	48	152	2	0	48	0	152	0	0	0	0	0	48	0	152	0
Bato	1	32	10,774	41,862	5	0	1,057	0	0	0	0	0	0	0	1,057	0	0	0
		32	10,774	41,862	5	0	1,057	0	0	0	0	0	0	0	1,057	0	0	0
Baybay	1	9	514	2,537	11	0	514	0	1,910	0	0	0	0	0	514	0	1,910	0
		9	514	2,537	11	0	514	0	1,910	0	0	0	0	0	514	0	1,910	0

REGION PROVINCE CITY/ MUNICIPALITY BARANGAY		NO. OF AFFECTED			No. of ECs		Inside Evacuation Centers				Outside Evacuation Centers				TOTAL SERVED (CURRENT)			
		Brgys.	Families	Persons	CUM	NOW	Families		Persons		Families		Persons		Families		Persons	
							CUM	NOW	CUM	NOW	CUM	NOW	CUM	NOW	CUM	NOW	CUM	NOW
							(Inside + Outside)											
Hilongos	1	1	19,133	61,482	48	0	3,340	0	0	0	560	0	0	0	3,900	0	0	0
		1	19,133	61,482	48	0	3,340	0	0	0	560	0	0	0	3,900	0	0	0
Hindang	1	20	2,409	10,154	6	0	550	0	2,148	0	100	0	180	0	650	0	2,328	0
		20	2,409	10,154	6	0	550	0	2,148	0	100	0	180	0	650	0	2,328	0
Inopacan	1	15	2,066	6,687	13	0	390	0	1,248	0	0	0	0	0	390	0	1,248	0
		15	2,066	6,687	13	0	390	0	1,248	0	0	0	0	0	390	0	1,248	0
Mahaplag	1	6	169	846	5	0	97	0	298	0	0	0	0	0	97	0	298	0
		6	169	846	5	0	97	0	298	0	0	0	0	0	97	0	298	0
Matalom	1	1	16	57	1	0	16	0	57	0	0	0	0	0	16	0	57	0
		1	16	57	1	0	16	0	57	0	0	0	0	0	16	0	57	0
SOUTHERN LEYTE	16	79	3,752	11,546	69	1	3,436	30	8,937	55	306	0	928	0	3,742	30	9,865	55
Anahawan	1	1	4	8	1	0	4	0	8	0	0	0	0	0	4	0	8	0
		1	4	8	1	0	4	0	8	0	0	0	0	0	4	0	8	0
Bontoc	1	17	692	2,495	11	1	622	30	587	55	130	0	347	0	752	30	934	55
		17	692	2,495	11	1	622	30	587	55	130	0	347	0	752	30	934	55
Hinundayan	1	1	21	111	1	0	21	0	111	0	0	0	0	0	21	0	111	0
		1	21	111	1	0	21	0	111	0	0	0	0	0	21	0	111	0
Libagon	1	1	33	171	1	0	33	0	171	0	0	0	0	0	33	0	171	0
		1	33	171	1	0	33	0	171	0	0	0	0	0	33	0	171	0
Liloan	1	9	137	478	7	0	56	0	192	0	81	0	286	0	137	0	478	0
		9	137	478	7	0	56	0	192	0	81	0	286	0	137	0	478	0
Limasawa	1	1	137	301	1	0	67	0	181	0	0	0	0	0	67	0	181	0
		1	137	301	1	0	67	0	181	0	0	0	0	0	67	0	181	0
Maasin	1	1	1,787	4,772	1	0	1,787	0	4,772	0	0	0	0	0	1,787	0	4,772	0
		1	1,787	4,772	1	0	1,787	0	4,772	0	0	0	0	0	1,787	0	4,772	0
Macrohon	1	11	107	433	11	0	107	0	433	0	0	0	0	0	107	0	433	0
		11	107	433	11	0	107	0	433	0	0	0	0	0	107	0	433	0
Malitbog	1	1	220	684	1	0	220	0	684	0	0	0	0	0	220	0	684	0
		1	220	684	1	0	220	0	684	0	0	0	0	0	220	0	684	0
Padre Burgos	1	5	79	358	5	0	61	0	285	0	18	0	73	0	79	0	358	0
		5	79	358	5	0	61	0	285	0	18	0	73	0	79	0	358	0
Saint Bernard	1	7	288	897	7	0	288	0	897	0	0	0	0	0	288	0	897	0

REGION PROVINCE CITY/ MUNICIPALITY BARANGAY		NO. OF AFFECTED			No. of ECs		Inside Evacuation Centers				Outside Evacuation Centers				TOTAL SERVED (CURRENT)					
		Brgys.	Families	Persons	CUM	NOW	Families		Persons		Families		Persons		Families		Persons			
							CUM	NOW	CUM	NOW	CUM	NOW	CUM	NOW	CUM	NOW	CUM	NOW		
							(Inside + Outside)													
		7	288	897	7	0	288	0	897	0	0	0	0	0	0	0	288	0	897	0
San Francisco	1	4	57	132	3	0	2	0	8	0	55	0	124	0	57	0	132	0		
		4	57	132	3	0	2	0	8	0	55	0	124	0	57	0	132	0		
San Juan (Cabalian)	1	2	54	236	2	0	54	0	236	0	0	0	0	0	54	0	236	0		
		2	54	236	2	0	54	0	236	0	0	0	0	0	54	0	236	0		
San Ricardo	1	2	20	57	2	0	20	0	57	0	0	0	0	0	20	0	57	0		
		2	20	57	2	0	20	0	57	0	0	0	0	0	20	0	57	0		
Sogod	1	9	93	351	8	0	71	0	253	0	22	0	98	0	93	0	351	0		
		9	93	351	8	0	71	0	253	0	22	0	98	0	93	0	351	0		
Tomas Oppus	1	7	23	62	7	0	23	0	62	0	0	0	0	0	23	0	62	0		
		7	23	62	7	0	23	0	62	0	0	0	0	0	23	0	62	0		
BILIRAN	8	44	1,389	5,268	22	0	393	0	1,441	0	73	73	183	183	466	73	1,624	183		
Almeria	1	2	83	415	1	0	83	0	415	0	0	0	0	0	83	0	415	0		
		2	83	415	1	0	83	0	415	0	0	0	0	0	83	0	415	0		
Biliran	1	2	69	271	1	0	2	0	10	0	0	0	0	0	2	0	10	0		
		2	69	271	1	0	2	0	10	0	0	0	0	0	2	0	10	0		
Cabucgayan	1	1	264	921	0	0	0	0	0	0	0	0	0	0	0	0	0	0		
		1	264	921	0	0	0	0	0	0	0	0	0	0	0	0	0	0		
Caibiran	1	1	124	501	0	0	0	0	0	0	0	0	0	0	0	0	0	0		
		1	124	501	0	0	0	0	0	0	0	0	0	0	0	0	0	0		
Culaba	1	4	109	361	0	0	0	0	0	0	0	0	0	0	0	0	0	0		
		4	109	361	0	0	0	0	0	0	0	0	0	0	0	0	0	0		
Kawayan	1	1	176	692	1	0	26	0	0	0	0	0	0	0	26	0	0	0		
		1	176	692	1	0	26	0	0	0	0	0	0	0	26	0	0	0		
Maripipi	1	13	151	447	6	0	78	0	264	0	73	73	183	183	151	73	447	183		
		13	151	447	6	0	78	0	264	0	73	73	183	183	151	73	447	183		
Naval	1	20	413	1,660	13	0	204	0	752	0	0	0	0	0	204	0	752	0		
		20	413	1,660	13	0	204	0	752	0	0	0	0	0	204	0	752	0		
REGION 9	77	84	15,984	79,636	61	0	10,328	0	51,431	0	4,046	0	19,998	0	17,247	0	89,011	0		
Zamboanga Del Norte	22	29	626	3,095	11	0	491	0	2,518	0	109	0	563	0	607	0	3,060	0		
Dipolog City	2	2	11	55	1	0	0	0	0	0	11	0	55	0	11	0	55	0		
Brgy. Miputak		1	5	25	1	0	0	0	0	0	5	0	25	0	5	0	25	0		

REGION PROVINCE CITY/ MUNICIPALITY BARANGAY		NO. OF AFFECTED			No. of ECs		Inside Evacuation Centers				Outside Evacuation Centers				TOTAL SERVED (CURRENT)			
		Brgys.	Families	Persons	CUM	NOW	Families		Persons		Families		Persons		Families		Persons	
							CUM	NOW	CUM	NOW	CUM	NOW	CUM	NOW	CUM	NOW	CUM	NOW
							(Inside + Outside)		(Inside + Outside)		(Inside + Outside)		(Inside + Outside)		(Inside + Outside)		(Inside + Outside)	
Brgy. Galas		1	6	30	0	0	0	0	0	0	6	0	30	0	6	0	30	0
Siocon	6	6	30	114	6	0	30	0	114	0	0	0	0	0	30	0	114	0
Brgy. JP Brilliantes		1	1	8	1	0	1	0	8	0	0	0	0	0	1	0	8	0
Brgy. New Lituban		1	2	7	1	0	2	0	7	0	0	0	0	0	2	0	7	0
Brgy. Poblacion		1	24	84	1	0	24	0	84	0	0	0	0	0	24	0	84	0
Brgy. M. Francisco		1	1	5	1	0	1	0	5	0	0	0	0	0	1	0	5	0
Brgy. Manaol		1	1	5	1	0	1	0	5	0	0	0	0	0	1	0	5	0
Brgy. Tagaytay		1	1	5	1	0	1	0	5	0	0	0	0	0	1	0	5	0
Sirawai	2	2	10	34	0	0	0	0	0	0	10	0	34	0	10	0	34	0
Brgy. Sitio Bunkhouse		1	5	19	0	0	0	0	0	0	5	0	19	0	5	0	19	0
Brgy. Sitio Kaayuhan		1	5	15	0	0	0	0	0	0	5	0	15	0	5	0	15	0
Baliguian	1	2	16	105	1	0	0	0	105	0	16	0	105	0	0	0	105	0
Brgy. Kauswagan & Brgy. Poblacion		2	16	105	1	0	0	0	105	0	16	0	105	0	0	0	105	0
Salug	1	2	22	98	1	0	4	0	14	0	0	0	0	0	22	0	98	0
Brgy. Poblacion East and Brgy. Ramong Magsaysay		2	22	98	1	0	4	0	14	0	0	0	0	0	22	0	98	0
President Manuel A. Roxas	1	2	97	485	1	0	97	0	485	0	0	0	0	0	97	0	485	0
Brgy. Denoman & Brgy. Langatian		2	97	485	1	0	97	0	485	0	0	0	0	0	97	0	485	0
Sindangan	7	8	80	400	0	0	0	0	0	0	72	0	365	0	77	0	365	0
		2	25	125	0	0	0	0	0	0	25	0	125	0	25	0	125	0
Brgy. Goleo		1	15	75	0	0	0	0	0	0	15	0	75	0	15	0	75	0
Brgy. Lawis		1	12	60	0	0	0	0	0	0	12	0	60	0	12	0	60	0
Brgy. Disud		1	14	70	0	0	0	0	0	0	14	0	70	0	14	0	70	0
Brgy. Lagalag		1	1	5	0	0	0	0	0	0	1	0	5	0	1	0	5	0
Brgy. Poblacion		1	8	40	0	0	0	0	0	0	0	0	5	0	5	0	5	0
Brgy. La Roche		1	5	25	0	0	0	0	0	0	5	0	25	0	5	0	25	0
Siayan	1	0	0	4	0	0	0	0	0	0	0	0	4	0	0	0	4	0
Brgy. Dumpilas		0	0	4	0	0	0	0	0	0	0	0	4	0	0	0	4	0
Sibuco	1	5	360	1,800	1	0	360	0	1,800	0	0	0	0	0	360	0	1,800	0
5 Barangays		5	360	1,800	1	0	360	0	1,800	0	0	0	0	0	360	0	1,800	0
Zamboanga City	39	39	13,812	68,790	39	0	9,675	0	48,105	0	3,523	0	17,345	0	15,094	0	75,200	0

REGION PROVINCE CITY/ MUNICIPALITY BARANGAY		NO. OF AFFECTED			No. of ECs		Inside Evacuation Centers				Outside Evacuation Centers				TOTAL SERVED (CURRENT)			
		Brgys.	Families	Persons	CUM	NOW	Families		Persons		Families		Persons		Families		Persons	
							CUM	NOW	CUM	NOW	CUM	NOW	CUM	NOW	CUM	NOW	CUM	NOW
(Inside + Outside)																		
Zamboanga City	39	39	13,812	68,790	39	0	9,675	0	48,105	0	3,523	0	17,345	0	15,094	0	75,200	0
Brgy. Ayala		1	255	1,275	1	0	255	0	1,275	0	0	0	0	0	255	0	1,275	0
Brgy. Tulungatung		1	451	2,255	1	0	451	0	2,255	0	0	0	0	0	451	0	2,255	0
Brgy. San Jose Gusu		1	834	4,170	1	0	0	0	0	0	0	0	0	0	834	0	4,170	0
Brgy. Tictabon		1	7	35	1	0	7	0	35	0	0	0	0	0	7	0	35	0
Brgy. San Roque		1	121	605	1	0	121	0	605	0	0	0	0	0	121	0	605	0
Brgy. Santa Maria		1	413	2,065	1	0	413	0	2,065	0	0	0	0	0	413	0	2,065	0
Brgy. Tumaga		1	1,200	6,000	1	0	1,200	0	6,000	0	0	0	0	0	1,200	0	6,000	0
Brgy. Ayala		1	1,050	5,250	1	0	1,050	0	5,250	0	0	0	0	0	1,050	0	5,250	0
Brgy. Maasin		1	300	1,500	1	0	300	0	1,500	0	0	0	0	0	300	0	1,500	0
Brgy. Tictabon		1	7	35	1	0	7	0	35	0	0	0	0	0	7	0	35	0
Brgy. Tugbungan		1	536	2,680	1	0	536	0	2,680	0	0	0	0	0	536	0	2,680	0
Brgy. Talisayan		1	395	1,975	1	0	395	0	1,975	0	0	0	0	0	395	0	1,975	0
Brgy. Sangali		1	49	245	1	0	49	0	245	0	0	0	0	0	49	0	245	0
Brgy. Rio Hondo		1	54	270	1	0	54	0	270	0	0	0	0	0	54	0	270	0
Brgy. Malagutay		1	121	605	1	0	121	0	605	0	0	0	0	0	121	0	605	0
Brgy. Pasonanca		1	250	1,250	1	0	250	0	1,250	0	0	0	0	0	250	0	1,250	0
Brgy. Boalan		1	317	1,585	1	0	0	0	0	0	0	0	0	0	317	0	1,585	0
Brgy. Guiwan		1	1,599	7,995	1	0	0	0	0	0	0	0	0	0	1,599	0	7,995	0
Brgy. Tetuan		1	541	2,705	1	0	541	0	2,705	0	0	0	0	0	541	0	2,705	0
Brgy. Talon Talon		1	317	1,585	1	0	0	0	0	0	0	0	0	0	1,599	0	7,995	0
Brgy. Putik		1	252	1,260	1	0	252	0	1,260	0	0	0	0	0	252	0	1,260	0
Brgy. Cabatangan		1	150	750	1	0	150	0	750	0	0	0	0	0	150	0	750	0
Brgy. Divisoria		1	32	160	1	0	32	0	160	0	32	0	160	0	32	0	160	0
Curuan District		1	1,925	9,625	1	0	1,925	0	9,625	0	1,925	0	9,625	0	1,925	0	9,625	0
Brgy. Manicahan		1	725	3,625	1	0	725	0	3,625	0	725	0	3,625	0	725	0	3,625	0
Brgy. Cabaluay		1	30	150	1	0	30	0	150	0	30	0	150	0	30	0	150	0
Brgy. Lunzuran		1	200	1,000	1	0	200	0	1,000	0	200	0	1,000	0	200	0	1,000	0
Brgy. Lumabangan		1	30	150	1	0	30	0	150	0	30	0	150	0	30	0	150	0
Brgy. Baliwasan		1	600	3,000	1	0	0	0	0	0	0	0	0	0	600	0	3,000	0
Brgy. Lapaz		1	20	100	1	0	20	0	100	0	20	0	100	0	20	0	100	0
Brgy. Pamucutan		1	80	400	1	0	0	0	0	0	0	0	0	0	80	0	400	0

REGION PROVINCE CITY/ MUNICIPALITY BARANGAY		NO. OF AFFECTED			No. of ECs		Inside Evacuation Centers				Outside Evacuation Centers				TOTAL SERVED (CURRENT)			
		Brgys.	Families	Persons	CUM	NOW	Families		Persons		Families		Persons		(Inside + Outside)			
							CUM	NOW	CUM	NOW	CUM	NOW	CUM	NOW	CUM	NOW	CUM	NOW
Brgy Canelar		1	60	30	1	0	60	0	30	0	60	0	30	0	60	0	30	0
Brgy. Calarian		1	100	500	1	0	100	0	500	0	100	0	500	0	100	0	500	0
Brgy. Patalon		1	122	610	1	0	122	0	610	0	122	0	610	0	122	0	610	0
Brgy. Cawit		1	75	375	1	0	75	0	375	0	75	0	375	0	75	0	375	0
Brgy Kasanyangan		1	204	1,020	1	0	204	0	1,020	0	204	0	1,020	0	204	0	1,020	0
Camino Nuevo		1	100	500	1	0	0	0	0	0	0	0	0	0	100	0	500	0
Brgy Calarian		1	160	800	1	0	0	0	0	0	0	0	0	0	160	0	800	0
Brgy. Mampang		1	130	650	1	0	0	0	0	0	0	0	0	0	130	0	650	0
Zamboanga Del Sur	16	16	1,546	7,751	11	0	162	0	808	0	414	0	2,090	0	1,546	0	10,751	0
Tigbao	1	1	15	75	1	0	0	0	0	0	0	0	0	0	15	0	75	0
Brgy. Begong		1	15	75	1	0	0	0	0	0	0	0	0	0	15	0	75	0
Pitogo	3	3	265	1,346	3	0	4	0	18	0	256	0	1,300	0	265	0	1,346	0
Brgy. Limbayan		1	5	17	1	0	0	0	0	0	0	0	0	0	5	0	17	0
Brgy. Poblacion		1	260	1,300	1	0	4	0	18	0	256	0	1,300	0	260	0	1,300	0
Brgy. Balongbalong		1	0	29	1	0	0	0	0	0	0	0	0	0	0	0	29	0
Tambulig	5	5	1,108	5,540	0	0	0	0	0	0	0	0	0	0	1,108	0	8,540	0
Brgy. Angeles		1	256	1,280	0	0	0	0	0	0	0	0	0	0	256	0	1,280	0
Brgy. Cabgan		1	2	10	0	0	0	0	0	0	0	0	0	0	2	0	10	0
Brgy. Sagrada Familia		1	140	700	0	0	0	0	0	0	0	0	0	0	140	0	700	0
Brgy. Vicente		1	30	150	0	0	0	0	0	0	0	0	0	0	30	0	150	0
Brgy. Sumalig		1	680	3,400	0	0	0	0	0	0	0	0	0	0	680	0	6,400	0
Dimataling	1	1	6	30	1	0	6	0	30	0	6	0	30	0	6	0	30	0
Brgy. Saloagan		1	6	30	1	0	6	0	30	0	6	0	30	0	6	0	30	0
Dumingag	6	6	152	760	6	0	152	0	760	0	152	0	760	0	152	0	760	0
Brgy. Upper Timonan		1	35	175	1	0	35	0	175	0	35	0	175	0	35	0	175	0
Brgy. Libertad		1	34	170	1	0	34	0	170	0	34	0	170	0	34	0	170	0
Brgy. New Basak		1	31	155	1	0	31	0	155	0	31	0	155	0	31	0	155	0
Brgy. Manlabay		1	18	90	1	0	18	0	90	0	18	0	90	0	18	0	90	0
Brgy. Maralag		1	32	160	1	0	32	0	160	0	32	0	160	0	32	0	160	0
Brgy. Salvador		1	2	10	1	0	2	0	10	0	2	0	10	0	2	0	10	0
REGION 10	49	49	1,355	6,104	38	0	1,228	0	5,435	0	0	0	0	0	1,228	0	5,435	0
MISAMIS ORIENTAL	29	29	1,073	4,791	19	0	949	0	4,122	0	0	0	0	0	949	0	4,122	0

REGION PROVINCE CITY/ MUNICIPALITY BARANGAY		NO. OF AFFECTED			No. of ECs		Inside Evacuation Centers				Outside Evacuation Centers				TOTAL SERVED (CURRENT)					
		Brgys.	Families	Persons	CUM	NOW	Families		Persons		Families		Persons		Families		Persons			
							CUM	NOW	CUM	NOW	CUM	NOW	CUM	NOW	CUM	NOW	CUM	NOW		
							(Inside + Outside)													
Cagayan de Oro	4	4	208	780	3	0	195	0	722	0	0	0	0	0	0	0	195	0	722	0
Tablon		1	39	193	1	0	39	0	193	0	0	0	0	0	0	0	39	0	193	0
Puerto		1	81	282	1	0	81	0	282	0	0	0	0	0	0	0	81	0	282	0
Agusan		1	75	247	1	0	75	0	247	0	0	0	0	0	0	0	75	0	247	0
Bugo		1	13	58	0	0	0	0	0	0	0	0	0	0	0	0	0	0	0	0
Balingasag	3	3	24	120	2	0	9	0	45	0	0	0	0	0	0	0	9	0	45	0
Barangay 3		1	7	35	1	0	7	0	35	0	0	0	0	0	0	0	7	0	35	0
Cogon		1	2	10	1	0	2	0	10	0	0	0	0	0	0	0	2	0	10	0
Waterfall		1	15	75	0	0	0	0	0	0	0	0	0	0	0	0	0	0	0	0
Gingog	1	1	6	30	0	0	0	0	0	0	0	0	0	0	0	0	0	0	0	0
Talisay		1	6	30	0	0	0	0	0	0	0	0	0	0	0	0	0	0	0	0
Jasaan	5	5	194	853	5	0	194	0	853	0	0	0	0	0	0	0	194	0	853	0
Bobontugan		1	43	215	1	0	43	0	215	0	0	0	0	0	0	0	43	0	215	0
Solana		1	3	18	1	0	3	0	18	0	0	0	0	0	0	0	3	0	18	0
Luz Banzon		1	43	191	1	0	43	0	191	0	0	0	0	0	0	0	43	0	191	0
San Antonio		1	61	205	1	0	61	0	205	0	0	0	0	0	0	0	61	0	205	0
Jampason		1	44	224	1	0	44	0	224	0	0	0	0	0	0	0	44	0	224	0
Lagonglong	5	5	345	1,472	5	0	345	0	1,472	0	0	0	0	0	0	0	345	0	1,472	0
Dampil		1	150	750	1	0	150	0	750	0	0	0	0	0	0	0	150	0	750	0
Kabulawan		1	142	518	1	0	142	0	518	0	0	0	0	0	0	0	142	0	518	0
Poblacion		1	10	27	1	0	10	0	27	0	0	0	0	0	0	0	10	0	27	0
Tabok		1	28	102	1	0	28	0	102	0	0	0	0	0	0	0	28	0	102	0
Kauswagan		1	15	75	1	0	15	0	75	0	0	0	0	0	0	0	15	0	75	0
Salay	2	2	27	247	1	0	19	0	95	0	0	0	0	0	0	0	19	0	95	0
Salay River 2		1	19	95	1	0	19	0	95	0	0	0	0	0	0	0	19	0	95	0
Looc		1	8	152	0	0	0	0	0	0	0	0	0	0	0	0	0	0	0	0
Tagoloan	3	3	187	935	3	0	187	0	935	0	0	0	0	0	0	0	187	0	935	0
Casinglot		1	79	395	1	0	79	0	395	0	0	0	0	0	0	0	79	0	395	0
Gracia		1	42	210	1	0	42	0	210	0	0	0	0	0	0	0	42	0	210	0
Baluarte		1	66	330	1	0	66	0	330	0	0	0	0	0	0	0	66	0	330	0
Villanueva	2	2	28	140	0	0	0	0	0	0	0	0	0	0	0	0	0	0	0	0
Poblacion 1		1	1	5	0	0	0	0	0	0	0	0	0	0	0	0	0	0	0	0

REGION PROVINCE CITY/ MUNICIPALITY BARANGAY		NO. OF AFFECTED			No. of ECs		Inside Evacuation Centers				Outside Evacuation Centers				TOTAL SERVED (CURRENT)			
		Brgys.	Families	Persons	CUM	NOW	Families		Persons		Families		Persons		Families		Persons	
							CUM	NOW	CUM	NOW	CUM	NOW	CUM	NOW	CUM	NOW		
							(Inside + Outside)											
Looc		1	27	135	0	0	0	0	0	0	0	0	0	0	0	0	0	0
Binuangan	1	1	1	7	0	0	0	0	0	0	0	0	0	0	0	0	0	0
Kitamban		1	1	7	0	0	0	0	0	0	0	0	0	0	0	0	0	0
Lugait	3	3	53	207	0	0	0	0	0	0	0	0	0	0	0	0	0	0
Biga		1	39	150	0	0	0	0	0	0	0	0	0	0	0	0	0	0
Poblacion		1	11	45	0	0	0	0	0	0	0	0	0	0	0	0	0	0
Calangahan		1	3	12	0	0	0	0	0	0	0	0	0	0	0	0	0	0
LANAO DEL NORTE	20	20	282	1,313	19	0	279	0	1,313	0	0	0	0	0	279	0	1,313	0
Iligan	7	7	192	896	7	0	192	0	896	0	0	0	0	0	192	0	896	0
Tambacan		1	17	85	1	0	17	0	85	0	0	0	0	0	17	0	85	0
Dalipuga		1	16	80	1	0	16	0	80	0	0	0	0	0	16	0	80	0
Tibanga		1	64	320	1	0	64	0	320	0	0	0	0	0	64	0	320	0
Tomas Cabili		1	22	110	1	0	22	0	110	0	0	0	0	0	22	0	110	0
Acmac		1	17	85	1	0	17	0	85	0	0	0	0	0	17	0	85	0
Ubaldo Laya		1	54	206	1	0	54	0	206	0	0	0	0	0	54	0	206	0
Pala-o		1	2	10	1	0	2	0	10	0	0	0	0	0	2	0	10	0
Sultan Naga Dimaporo (Karomatan)	12	12	87	417	12	0	87	0	417	0	0	0	0	0	87	0	417	0
Bangaan		1	4	12	1	0	4	0	12	0	0	0	0	0	4	0	12	0
Sigayan		1	5	23	1	0	5	0	23	0	0	0	0	0	5	0	23	0
Pandanán		1	2	10	1	0	2	0	10	0	0	0	0	0	2	0	10	0
Pikalawag		1	12	60	1	0	12	0	60	0	0	0	0	0	12	0	60	0
Dangulaan		1	5	21	1	0	5	0	21	0	0	0	0	0	5	0	21	0
Dableston		1	5	21	1	0	5	0	21	0	0	0	0	0	5	0	21	0
Poblacion		1	8	40	1	0	8	0	40	0	0	0	0	0	8	0	40	0
Tantaon		1	14	70	1	0	14	0	70	0	0	0	0	0	14	0	70	0
Piraka		1	7	35	1	0	7	0	35	0	0	0	0	0	7	0	35	0
Payong		1	23	115	1	0	23	0	115	0	0	0	0	0	23	0	115	0
Ilian		1	1	5	1	0	1	0	5	0	0	0	0	0	1	0	5	0
Pikinit		1	1	5	1	0	1	0	5	0	0	0	0	0	1	0	5	0
Kapatagan	1	1	3	0	0	0	0	0	0	0	0	0	0	0	0	0	0	0
Tipolo		1	3	0	0	0	0	0	0	0	0	0	0	0	0	0	0	0
REGION 11	2	3	85	352	1	1	70	70	277	277	0	0	0	0	70	70	277	277

REGION PROVINCE CITY/ MUNICIPALITY BARANGAY		NO. OF AFFECTED			No. of ECs		Inside Evacuation Centers				Outside Evacuation Centers				TOTAL SERVED (CURRENT)			
		Brgys.	Families	Persons	CUM	NOW	Families		Persons		Families		Persons		Families		Persons	
							CUM	NOW	CUM	NOW	CUM	NOW	CUM	NOW	CUM	NOW	CUM	NOW
							(Inside + Outside)											
DAVAO ORIENTAL	1	1	15	75	0	0	0	0	0	0	0	0	0	0	0	0	0	0
Lupon	1	1	15	75	0	0	0	0	0	0	0	0	0	0	0	0	0	0
Poblacion		1	15	75	0	0	0	0	0	0	0	0	0	0	0	0	0	0
DAVAO DEL NORTE	1	2	70	277	1	1	70	70	277	277	0	0	0	0	70	70	277	277
Samal	1	2	70	277	1	1	70	70	277	277	0	0	0	0	70	70	277	277
Binoling and Tinago		2	70	277	1	1	70	70	277	277	0	0	0	0	70	70	277	277
REGION 12	19	162	46,563	202,492	31	0	2,372	150	11,613	750	1,255	600	5,733	2,907	3,627	750	17,346	3,657
SARANGANI	6	36	3,347	10,631	6	0	48	0	336	0	217	0	878	0	265	0	1,214	0
Alabel	1	2	92	368	0	0	0	0	0	0	0	0	0	0	0	0	0	0
		2	92	368	0	0	0	0	0	0	0	0	0	0	0	0	0	0
Malapatan	1	3	78	164	2	0	43	0	172	0	3	0	12	0	46	0	184	0
		3	78	164	2	0	43	0	172	0	3	0	12	0	46	0	184	0
Kiamba	1	14	791	2,513	1	0	0	0	0	0	0	0	0	0	0	0	0	0
		14	791	2,513	1	0	0	0	0	0	0	0	0	0	0	0	0	0
Maasim	1	3	10	50	1	0	5	0	24	0	10	0	50	0	15	0	74	0
		3	10	50	1	0	5	0	24	0	10	0	50	0	15	0	74	0
Glan	1	3	204	1,020	1	0	0	0	0	0	204	0	816	0	204	0	816	0
		3	204	1,020	1	0	0	0	0	0	204	0	816	0	204	0	816	0
Maitum	1	11	2,172	6,516	1	0	0	0	140	0	0	0	0	0	0	0	140	0
		11	2,172	6,516	1	0	0	0	140	0	0	0	0	0	0	0	140	0
SULTAN KUDARAT	5	69	30,785	132,139	3	0	288	0	1,252	0	201	0	700	0	489	0	1,952	0
Kalamansig	1	8	1,152	4,660	3	0	58	0	114	0	175	0	700	0	233	0	814	0
		8	1,152	4,660	3	0	58	0	114	0	175	0	700	0	233	0	814	0
Lebak	1	21	20,446	81,784	0	0	0	0	0	0	0	0	0	0	0	0	0	0
		21	20,446	81,784	0	0	0	0	0	0	0	0	0	0	0	0	0	0
Palimbang	1	35	9,021	45,105	0	0	90	0	678	0	0	0	0	0	90	0	678	0
		35	9,021	45,105	0	0	90	0	678	0	0	0	0	0	90	0	678	0
Senator Ninoy Aquino	1	4	140	460	0	0	140	0	460	0	0	0	0	0	140	0	460	0
		4	140	460	0	0	140	0	460	0	0	0	0	0	140	0	460	0
Bagumbayan	1	1	26	130	0	0	0	0	0	0	26	0	0	0	26	0	0	0
		1	26	130	0	0	0	0	0	0	26	0	0	0	26	0	0	0
SOUTH COTABATO	2	4	275	1,153	1	0	61	0	256	0	9	0	26	0	70	0	282	0

REGION PROVINCE CITY/ MUNICIPALITY BARANGAY		NO. OF AFFECTED			No. of ECs		Inside Evacuation Centers				Outside Evacuation Centers				TOTAL SERVED (CURRENT)			
		Brgys.	Families	Persons	CUM	NOW	Families		Persons		Families		Persons		Families		Persons	
							CUM	NOW	CUM	NOW	CUM	NOW	CUM	NOW	CUM	NOW	CUM	NOW
(Inside + Outside)																		
TBoli	1	2	58	288	0	0	0	0	0	0	0	0	0	0	0	0	0	0
		2	58	288	0	0	0	0	0	0	0	0	0	0	0	0	0	0
General Santos (Dadiangas)	1	2	217	865	1	0	61	0	256	0	9	0	26	0	70	0	282	0
		2	217	865	1	0	61	0	256	0	9	0	26	0	70	0	282	0
COTABATO	6	53	12,156	58,569	21	0	1,975	150	9,769	750	828	600	4,129	2,907	2,803	750	13,898	3,657
Pigcawayan	1	22	6,545	32,725	15	0	1,541	150	7,705	750	507	507	2,535	2,535	2,048	657	10,240	3,285
		22	6,545	32,725	15	0	1,541	150	7,705	750	507	507	2,535	2,535	2,048	657	10,240	3,285
Libungan	1	12	3,293	16,465	4	0	235	0	1,175	0	316	93	1,580	372	551	93	2,755	372
		12	3,293	16,465	4	0	235	0	1,175	0	316	93	1,580	372	551	93	2,755	372
Aleosan	1	2	509	2,545	0	0	0	0	0	0	0	0	0	0	0	0	0	0
		2	509	2,545	0	0	0	0	0	0	0	0	0	0	0	0	0	0
Alamada	1	6	182	801	0	0	177	0	787	0	5	0	14	0	182	0	801	0
		6	182	801	0	0	177	0	787	0	5	0	14	0	182	0	801	0
Midsayap	1	8	147	478	2	0	22	0	102	0	0	0	0	0	22	0	102	0
		8	147	478	2	0	22	0	102	0	0	0	0	0	22	0	102	0
Kabacan	1	3	1,480	5,555	0	0	0	0	0	0	0	0	0	0	0	0	0	0
		3	1,480	5,555	0	0	0	0	0	0	0	0	0	0	0	0	0	0
CARAGA	39	48	1,362	4,817	58	3	1,300	134	4,569	550	60	30	244	148	1,360	164	4,813	698
BUTUAN CITY	1	3	113	477	5	2	83	72	329	280	30	30	148	148	113	102	477	428
Butuan	1	3	113	477	5	2	83	72	329	280	30	30	148	148	113	102	477	428
	3	3	113	477	5	2	83	72	329	280	30	30	148	148	113	102	477	428
AGUSAN DEL NORTE	2	2	69	302	2	1	69	62	302	270	0	0	0	0	69	62	302	270
Tubay	1	1	2	12	1	0	2	0	12	0	0	0	0	0	2	0	12	0
	Pob.1	1	2	12	1	0	2	0	12	0	0	0	0	0	2	0	12	0
Cabadbaran City	1	1	67	290	1	1	67	62	290	270	0	0	0	0	67	62	290	270
		1	67	290	1	1	67	62	290	270	0	0	0	0	67	62	290	270
SURIGAO DEL NORTE	15	16	525	2,061	20	0	521	0	2,046	0	4	0	15	0	525	0	2,061	0
Bacuag	3	3	125	473	7	0	122	0	460	0	3	0	13	0	125	0	473	0
	Payapag	1	120	453	5	0	117	0	440	0	3	0	13	0	120	0	453	0
	Cambuayon	1	2	12	1	0	2	0	12	0	0	0	0	0	2	0	12	0
	Dugsangon	1	3	8	1	0	3	0	8	0	0	0	0	0	3	0	8	0
	Claver	1	1	17	1	0	17	0	52	0	0	0	0	0	17	0	52	0

REGION PROVINCE CITY/ MUNICIPALITY BARANGAY		NO. OF AFFECTED			No. of ECs		Inside Evacuation Centers				Outside Evacuation Centers				TOTAL SERVED (CURRENT)			
		Brgys.	Families	Persons	CUM	NOW	Families		Persons		Families		Persons		Families		Persons	
							CUM	NOW	CUM	NOW	CUM	NOW	CUM	NOW	CUM	NOW	CUM	NOW
							(Inside + Outside)											
Bagakay		1	17	52	1	0	17	0	52	0	0	0	0	0	17	0	52	0
Del Carmen	1	1	20	81	1	0	20	0	81	0	0	0	0	0	20	0	81	0
Domoyog		1	20	81	1	0	20	0	81	0	0	0	0	0	20	0	81	0
Mainit	3	3	7	24	3	0	7	0	24	0	0	0	0	0	7	0	24	0
San Francisco		1	5	14	1	0	5	0	14	0	0	0	0	0	5	0	14	0
Mabini		1	1	6	1	0	1	0	6	0	0	0	0	0	1	0	6	0
Mansayao		1	1	4	1	0	1	0	4	0	0	0	0	0	1	0	4	0
Malimono	2	3	51	196	2	0	50	0	194	0	1	0	2	0	51	0	196	0
Doro		1	16	61	1	0	15	0	59	0	1	0	2	0	16	0	61	0
Bunsayan		2	35	135	1	0	35	0	135	0	0	0	0	0	35	0	135	0
Placer	2	2	135	428	2	0	135	0	428	0	0	0	0	0	135	0	428	0
Ellaperal		1	135	428	1	0	127	0	401	0	0	0	0	0	127	0	401	0
Magsaysay		1	0	0	1	0	8	0	27	0	0	0	0	0	8	0	27	0
Surigao City	3	3	170	807	4	0	170	0	807	0	0	0	0	0	170	0	807	0
Cagniog		1	48	265	2	0	48	0	265	0	0	0	0	0	48	0	265	0
Canlanipa		1	109	459	1	0	109	0	459	0	0	0	0	0	109	0	459	0
Luna		1	13	83	1	0	13	0	83	0	0	0	0	0	13	0	83	0
DINAGAT ISLANDS	21	27	655	1,977	31	0	627	0	1,892	0	26	0	81	0	653	0	1,973	0
Basilisa	3	4	46	167	5	0	41	0	152	0	5	0	15	0	46	0	167	0
Ferdinand		2	26	100	2	0	26	0	100	0	0	0	0	0	26	0	100	0
Tag-abaca		1	14	45	2	0	9	0	30	0	5	0	15	0	14	0	45	0
Villa Pantinople		1	6	22	1	0	6	0	22	0	0	0	0	0	6	0	22	0
Cagdianao	1	5	14	46	1	0	2	0	8	0	12	0	38	0	14	0	46	0
Del Pilar		5	14	46	1	0	2	0	8	0	12	0	38	0	14	0	46	0
Dinagat	1	1	7	24	0	0	0	0	0	0	7	0	24	0	7	0	24	0
		1	7	24	0	0	0	0	0	0	7	0	24	0	7	0	24	0
Libjo	5	5	141	542	9	0	141	0	542	0	0	0	0	0	141	0	542	0
San Antonio		1	50	251	2	0	50	0	251	0	0	0	0	0	50	0	251	0
Dona Helena		1	15	42	2	0	15	0	42	0	0	0	0	0	15	0	42	0
Magsaysay		1	22	87	1	0	22	0	87	0	0	0	0	0	22	0	87	0
Bayanihan		1	42	117	2	0	42	0	117	0	0	0	0	0	42	0	117	0
Quezon		1	12	45	2	0	12	0	45	0	0	0	0	0	12	0	45	0

REGION PROVINCE CITY/ MUNICIPALITY BARANGAY		NO. OF AFFECTED			No. of ECs		Inside Evacuation Centers				Outside Evacuation Centers				TOTAL SERVED (CURRENT)			
		Brgys.	Families	Persons	CUM	NOW	Families		Persons		Families		Persons		Families		Persons	
							CUM	NOW	CUM	NOW	CUM	NOW	CUM	NOW	CUM	NOW	CUM	NOW
							(Inside + Outside)											
San Jose	10	11	438	1,165	15	0	434	0	1,157	0	2	0	4	0	436	0	1,161	0
Aurelio		1	34	110	2	0	34	0	110	0	0	0	0	0	34	0	110	0
Wilson		1	26	42	1	0	26	0	42	0	0	0	0	0	26	0	42	0
Cuarenta		1	8	32	1	0	8	0	32	0	0	0	0	0	8	0	32	0
Jacquez		1	5	13	1	0	5	0	13	0	0	0	0	0	5	0	13	0
Justiana Edera		1	11	26	1	0	7	0	18	0	2	0	4	0	9	0	22	0
Luna		1	106	345	2	0	106	0	345	0	0	0	0	0	106	0	345	0
Mahayahay		1	3	11	1	0	3	0	11	0	0	0	0	0	3	0	11	0
Matingbe		1	42	108	2	0	42	0	108	0	0	0	0	0	42	0	108	0
Poblacion		2	143	278	3	0	143	0	278	0	0	0	0	0	143	0	278	0
Sta. Cruz		1	60	200	1	0	60	0	200	0	0	0	0	0	60	0	200	0
Tubajon	1	1	9	33	1	0	9	0	33	0	0	0	0	0	9	0	33	0
Navarro		1	9	33	1	0	9	0	33	0	0	0	0	0	9	0	33	0
BARMM	45	443	211,343	418,753	183	183	3,452	3,452	17,260	17,260	210,643	208,171	416,618	416,618	213,815	211,343	418,753	418,753
MAGUINDANAO	32	363	142,487	76,940	183	183	3,452	3,452	17,260	17,260	141,787	139,315	74,805	74,805	144,959	142,487	76,940	76,940
Upi	1	23	9,200	46,000	31	31	427	427	2,135	2,135	8,773	8,773	43,865	43,865	9,200	9,200	46,000	46,000
		23	9,200	46,000	31	31	427	427	2,135	2,135	8,773	8,773	43,865	43,865	9,200	9,200	46,000	46,000
Sultan sa Barongis (Lambayong)	1	7	3,827	13,810	0	0	0	0	0	0	3,827	3,827	13,810	13,810	3,827	3,827	13,810	13,810
		7	3,827	13,810	0	0	0	0	0	0	3,827	3,827	13,810	13,810	3,827	3,827	13,810	13,810
Datu Anggal Midtimbang	1	4	2,123	0	7	7	180	180	900	900	1,943	1,943	0	0	2,123	2,123	0	0
		4	2,123	0	7	7	180	180	900	900	1,943	1,943	0	0	2,123	2,123	0	0
Datu Hoffer Ampatuan	1	4	760	0	5	5	5	5	25	25	755	755	0	0	760	760	0	0
		4	760	0	5	5	5	5	25	25	755	755	0	0	760	760	0	0
Datu Saudi-Ampatuan	1	6	4,172	0	0	0	0	0	0	0	4,172	4,172	0	0	4,172	4,172	0	0
		6	4,172	0	0	0	0	0	0	0	4,172	4,172	0	0	4,172	4,172	0	0
Guindulungan	1	11	4,164	0	0	0	0	0	0	0	4,164	4,164	0	0	4,164	4,164	0	0
		11	4,164	0	0	0	0	0	0	0	4,164	4,164	0	0	4,164	4,164	0	0
Northern Kabuntalan	1	11	3,465	17,130	0	0	0	0	0	0	3,465	3,465	17,130	17,130	3,465	3,465	17,130	17,130
		11	3,465	17,130	0	0	0	0	0	0	3,465	3,465	17,130	17,130	3,465	3,465	17,130	17,130
Shariff Aguak (Maganoy)	1	2	1,646	0	0	0	0	0	0	0	1,646	1,646	0	0	1,646	1,646	0	0
		2	1,646	0	0	0	0	0	0	0	1,646	1,646	0	0	1,646	1,646	0	0
Shariff Saydona Mustapha	1	16	5,413	0	0	0	0	0	0	0	5,413	5,413	0	0	5,413	5,413	0	0

REGION PROVINCE CITY/ MUNICIPALITY BARANGAY		NO. OF AFFECTED			No. of ECs		Inside Evacuation Centers				Outside Evacuation Centers				TOTAL SERVED (CURRENT)				
		Brgys.	Families	Persons	CUM	NOW	Families		Persons		Families		Persons		Families		Persons		
							CUM	NOW	CUM	NOW	CUM	NOW	CUM	NOW	CUM	NOW	CUM	NOW	
		16	5,413	0	0	0	0	0	0	0	0	5,413	5,413	0	0	5,413	5,413	0	0
Sultan Kudarat (Nuling)	1	31	26,779	0	0	0	0	0	0	0	0	26,779	26,779	0	0	26,779	26,779	0	0
		31	26,779	0	0	0	0	0	0	0	0	26,779	26,779	0	0	26,779	26,779	0	0
Ampatuan	1	9	6,655	0	12	12	517	517	2,585	2,585	6,138	6,138	0	0	6,655	6,655	0	0	
		9	6,655	0	12	12	517	517	2,585	2,585	6,138	6,138	0	0	6,655	6,655	0	0	
Datu Abdullah Sangki	1	5	2,674	0	5	5	0	0	0	0	2,674	2,674	0	0	2,674	2,674	0	0	
		5	2,674	0	5	5	0	0	0	0	2,674	2,674	0	0	2,674	2,674	0	0	
Datu Blah T. Sinsuat	1	13	5,673	0	20	20	255	255	1,275	1,275	5,418	5,418	0	0	5,673	5,673	0	0	
		13	5,673	0	20	20	255	255	1,275	1,275	5,418	5,418	0	0	5,673	5,673	0	0	
Datu Montawal (Pagagawan)	1	4	1,915	0	0	0	0	0	0	0	1,915	1,915	0	0	1,915	1,915	0	0	
		4	1,915	0	0	0	0	0	0	0	1,915	1,915	0	0	1,915	1,915	0	0	
Datu Odin Sinsuat (Dinaig)	1	34	16,348	0	39	39	568	568	2,840	2,840	15,780	15,780	0	0	16,348	16,348	0	0	
		34	16,348	0	39	39	568	568	2,840	2,840	15,780	15,780	0	0	16,348	16,348	0	0	
Datu Piang (Dulawan)	1	16	9,346	0	21	21	702	702	3,510	3,510	8,644	8,644	0	0	9,346	9,346	0	0	
		16	9,346	0	21	21	702	702	3,510	3,510	8,644	8,644	0	0	9,346	9,346	0	0	
Datu Unsay	1	4	988	0	0	0	0	0	0	0	988	988	0	0	988	988	0	0	
		4	988	0	0	0	0	0	0	0	988	988	0	0	988	988	0	0	
General Salipada K. Pendatun	1	15	3,062	0	0	0	0	0	0	0	3,062	3,062	0	0	3,062	3,062	0	0	
		15	3,062	0	0	0	0	0	0	0	3,062	3,062	0	0	3,062	3,062	0	0	
Kabuntalan (Tumbao)	1	17	4,923	0	0	0	0	0	0	0	4,923	4,923	0	0	4,923	4,923	0	0	
		17	4,923	0	0	0	0	0	0	0	4,923	4,923	0	0	4,923	4,923	0	0	
Mamasapano	1	14	4,429	0	0	0	0	0	0	0	6,901	4,429	0	0	6,901	4,429	0	0	
		14	4,429	0	0	0	0	0	0	0	6,901	4,429	0	0	6,901	4,429	0	0	
Matanog	1	8	1,545	0	0	0	0	0	0	0	1,545	1,545	0	0	1,545	1,545	0	0	
		8	1,545	0	0	0	0	0	0	0	1,545	1,545	0	0	1,545	1,545	0	0	
Parang	1	11	1,443	0	21	21	463	463	2,315	2,315	980	980	0	0	1,443	1,443	0	0	
		11	1,443	0	21	21	463	463	2,315	2,315	980	980	0	0	1,443	1,443	0	0	
Rajah Buayan	1	11	1,830	0	0	0	0	0	0	0	1,830	1,830	0	0	1,830	1,830	0	0	
		11	1,830	0	0	0	0	0	0	0	1,830	1,830	0	0	1,830	1,830	0	0	
South Upi	1	5	264	0	0	0	0	0	0	0	264	264	0	0	264	264	0	0	
		5	264	0	0	0	0	0	0	0	264	264	0	0	264	264	0	0	
Talayan	1	13	5,311	0	0	0	0	0	0	0	5,311	5,311	0	0	5,311	5,311	0	0	

REGION PROVINCE CITY/ MUNICIPALITY BARANGAY		NO. OF AFFECTED			No. of ECs		Inside Evacuation Centers				Outside Evacuation Centers				TOTAL SERVED (CURRENT)				
		Brgys.	Families	Persons	CUM	NOW	Families		Persons		Families		Persons		(Inside + Outside)				
							CUM	NOW	CUM	NOW	CUM	NOW	CUM	NOW	CUM	NOW	CUM	NOW	
		13	5,311	0	0	0	0	0	0	0	0	5,311	5,311	0	0	5,311	5,311	0	0
Sultan Sumagka (Talitay)	1	9	3,870	0	0	0	0	0	0	0	0	3,870	3,870	0	0	3,870	3,870	0	0
		9	3,870	0	0	0	0	0	0	0	0	3,870	3,870	0	0	3,870	3,870	0	0
Buldon	1	15	0	0	0	0	0	0	0	0	0	0	0	0	0	0	0	0	0
		15	0	0	0	0	0	0	0	0	0	0	0	0	0	0	0	0	0
Barira	1	8	1,738	0	11	11	55	55	275	275	1,683	1,683	0	0	1,738	1,738	0	0	
		8	1,738	0	11	11	55	55	275	275	1,683	1,683	0	0	1,738	1,738	0	0	
Pagalungan	1	10	3,766	0	0	0	0	0	0	0	3,766	3,766	0	0	3,766	3,766	0	0	
		10	3,766	0	0	0	0	0	0	0	3,766	3,766	0	0	3,766	3,766	0	0	
Datu Salibo	1	10	4,839	0	0	0	0	0	0	0	4,839	4,839	0	0	4,839	4,839	0	0	
		10	4,839	0	0	0	0	0	0	0	4,839	4,839	0	0	4,839	4,839	0	0	
Sultan Mastura	1	13	0	0	11	11	280	280	1,400	1,400	0	0	0	0	0	0	0	0	
		13	0	0	11	11	280	280	1,400	1,400	0	0	0	0	0	0	0	0	
Pandag	1	4	319	0	0	0	0	0	0	0	319	319	0	0	319	319	0	0	
		4	319	0	0	0	0	0	0	0	319	319	0	0	319	319	0	0	
LANAO DEL SUR	1	3	380	550	0	0	0	0	0	0	380	380	550	550	380	380	550	550	
Balabagan	1	3	380	550	0	0	0	0	0	0	380	380	550	550	380	380	550	550	
		3	380	550	0	0	0	0	0	0	380	380	550	550	380	380	550	550	
COTABATO CITY	1	36	67,596	337,980	0	0	0	0	0	0	67,596	67,596	337,980	337,980	67,596	67,596	337,980	337,980	
Cotabato City	1	36	67,596	337,980	0	0	0	0	0	0	67,596	67,596	337,980	337,980	67,596	67,596	337,980	337,980	
		36	67,596	337,980	0	0	0	0	0	0	67,596	67,596	337,980	337,980	67,596	67,596	337,980	337,980	
BASILAN	5	19	499	1,994	0	0	0	0	0	0	499	499	1,994	1,994	499	499	1,994	1,994	
Maluso	1	8	363	1,639	0	0	0	0	0	0	363	363	1,639	1,639	363	363	1,639	1,639	
		8	363	1,639	0	0	0	0	0	0	363	363	1,639	1,639	363	363	1,639	1,639	
Sumisip	1	2	28	204	0	0	0	0	0	0	28	28	204	204	28	28	204	204	
		2	28	204	0	0	0	0	0	0	28	28	204	204	28	28	204	204	
Hadji Moh Ajul	1	2	46	130	0	0	0	0	0	0	46	46	130	130	46	46	130	130	
		2	46	130	0	0	0	0	0	0	46	46	130	130	46	46	130	130	
Lantawan	1	2	5	21	0	0	0	0	0	0	5	5	21	21	5	5	21	21	
		2	5	21	0	0	0	0	0	0	5	5	21	21	5	5	21	21	
Tabuan Lasa	1	5	57	0	0	0	0	0	0	0	57	57	0	0	57	57	0	0	
		5	57	0	0	0	0	0	0	0	57	57	0	0	57	57	0	0	

REGION PROVINCE CITY/ MUNICIPALITY BARANGAY		NO. OF AFFECTED			No. of ECs		Inside Evacuation Centers				Outside Evacuation Centers				TOTAL SERVED (CURRENT)			
		Brgys.	Families	Persons	CUM	NOW	Families		Persons		Families		Persons		Families		Persons	
							CUM	NOW	CUM	NOW	CUM	NOW	CUM	NOW	CUM	NOW	CUM	NOW
							(Inside + Outside)											
SULU	5	21	256	1,289	0	0	0	0	0	0	256	256	1,289	1,289	256	256	1,289	1,289
Indanan	1	4	10	47	0	0	0	0	0	0	10	10	47	47	10	10	47	47
		4	10	47	0	0	0	0	0	0	10	10	47	47	10	10	47	47
Maimbung	1	5	31	0	0	0	0	0	0	0	31	31	0	0	31	31	0	0
		5	31	0	0	0	0	0	0	0	31	31	0	0	31	31	0	0
Patikul	1	4	167	995	0	0	0	0	0	0	167	167	995	995	167	167	995	995
		4	167	995	0	0	0	0	0	0	167	167	995	995	167	167	995	995
Banguingui	1	6	46	239	0	0	0	0	0	0	46	46	239	239	46	46	239	239
		6	46	239	0	0	0	0	0	0	46	46	239	239	46	46	239	239
Kalingagalan Caluang	1	2	2	8	0	0	0	0	0	0	2	2	8	8	2	2	8	8
		2	2	8	0	0	0	0	0	0	2	2	8	8	2	2	8	8
TAWI-TAWI	1	1	125	0	0	0	0	0	0	0	125	125	0	0	125	125	0	0
Bongao	1	1	125	0	0	0	0	0	0	0	125	125	0	0	125	125	0	0
		1	125	0	0	0	0	0	0	0	125	125	0	0	125	125	0	0
CAR	47	298	11,010	36,715	20	1	181	25	661	125	368	51	1,479	191	549	76	2,140	316
ABRA	5	59	2,319	9,680	2	0	2	0	6	0	13	1	43	4	15	1	49	4
Bangued	1	31	1	4	0	0	0	0	0	0	1	1	4	4	1	1	4	4
		31	1	4	0	0	0	0	0	0	1	1	4	4	1	1	4	4
Daguioinan	1	4	31	106	2	0	2	0	6	0	12	0	39	0	14	0	45	0
		4	31	106	2	0	2	0	6	0	12	0	39	0	14	0	45	0
Licuan-Baay (Licuan)	1	2	1	2	0	0	0	0	0	0	0	0	0	0	0	0	0	0
		2	1	2	0	0	0	0	0	0	0	0	0	0	0	0	0	0
Malibcong	1	12	1,160	4,534	0	0	0	0	0	0	0	0	0	0	0	0	0	0
		12	1,160	4,534	0	0	0	0	0	0	0	0	0	0	0	0	0	0
Tineg	1	10	1,126	5,034	0	0	0	0	0	0	0	0	0	0	0	0	0	0
		10	1,126	5,034	0	0	0	0	0	0	0	0	0	0	0	0	0	0
APAYAO	4	14	71	250	3	0	13	0	47	0	57	24	202	90	70	24	249	90
Calanasan	1	1	1	5	0	0	0	0	0	0	1	0	5	0	1	0	5	0
		1	1	5	0	0	0	0	0	0	1	0	5	0	1	0	5	0
Conner	1	6	58	206	1	0	7	0	28	0	51	24	178	90	58	24	206	90
		6	58	206	1	0	7	0	28	0	51	24	178	90	58	24	206	90
Kabugao	1	5	6	20	0	0	0	0	0	0	5	0	19	0	5	0	19	0

REGION PROVINCE CITY/ MUNICIPALITY BARANGAY		NO. OF AFFECTED			No. of ECs		Inside Evacuation Centers				Outside Evacuation Centers				TOTAL SERVED (CURRENT)			
		Brgys.	Families	Persons	CUM	NOW	Families		Persons		Families		Persons		Families		Persons	
							CUM	NOW	CUM	NOW	CUM	NOW	CUM	NOW	CUM	NOW	CUM	NOW
							(Inside + Outside)											
		5	6	20	0	0	0	0	0	0	5	0	19	0	5	0	19	0
Pudtol	1	2	6	19	2	0	6	0	19	0	0	0	0	0	6	0	19	0
		2	6	19	2	0	6	0	19	0	0	0	0	0	6	0	19	0
BENGUET	12	87	5,578	13,908	1	0	5	0	13	0	61	10	259	41	66	10	272	41
Baguio	1	20	52	232	0	0	0	0	0	0	47	1	207	8	47	1	207	8
		20	52	232	0	0	0	0	0	0	47	1	207	8	47	1	207	8
Atok	1	8	2,237	4,387	0	0	0	0	0	0	0	0	0	0	0	0	0	0
		8	2,237	4,387	0	0	0	0	0	0	0	0	0	0	0	0	0	0
Bokod	1	2	4	18	0	0	0	0	0	0	2	0	2	0	2	0	2	0
		2	4	18	0	0	0	0	0	0	2	0	2	0	2	0	2	0
Buguias	1	14	331	1,259	0	0	0	0	0	0	0	0	0	0	0	0	0	0
		14	331	1,259	0	0	0	0	0	0	0	0	0	0	0	0	0	0
Itogon	1	6	21	93	0	0	0	0	0	0	5	5	18	18	5	5	18	18
		6	21	93	0	0	0	0	0	0	5	5	18	18	5	5	18	18
Kabayan	1	13	2,106	6,510	0	0	0	0	0	0	2	0	9	0	2	0	9	0
		13	2,106	6,510	0	0	0	0	0	0	2	0	9	0	2	0	9	0
Kapangan	1	3	6	19	0	0	0	0	0	0	0	0	0	0	0	0	0	0
		3	6	19	0	0	0	0	0	0	0	0	0	0	0	0	0	0
Kibungan	1	2	9	29	1	0	5	0	13	0	0	0	0	0	5	0	13	0
		2	9	29	1	0	5	0	13	0	0	0	0	0	5	0	13	0
La Trinidad	1	2	4	13	0	0	0	0	0	0	1	0	8	0	1	0	8	0
		2	4	13	0	0	0	0	0	0	1	0	8	0	1	0	8	0
Mankayan	1	6	776	1,219	0	0	0	0	0	0	0	0	0	0	0	0	0	0
		6	776	1,219	0	0	0	0	0	0	0	0	0	0	0	0	0	0
Tuba	1	5	10	33	0	0	0	0	0	0	4	4	15	15	4	4	15	15
		5	10	33	0	0	0	0	0	0	4	4	15	15	4	4	15	15
Tublay	1	6	22	96	0	0	0	0	0	0	0	0	0	0	0	0	0	0
		6	22	96	0	0	0	0	0	0	0	0	0	0	0	0	0	0
IFUGAO	11	54	292	790	5	0	18	0	51	0	34	8	125	18	52	8	176	18
Aguinaldo	1	3	15	42	1	0	11	0	24	0	1	0	4	0	12	0	28	0
		3	15	42	1	0	11	0	24	0	1	0	4	0	12	0	28	0
Alfonso Lista (Potia)	1	1	31	123	0	0	0	0	0	0	0	0	0	0	0	0	0	0

REGION PROVINCE CITY/ MUNICIPALITY BARANGAY		NO. OF AFFECTED			No. of ECs		Inside Evacuation Centers				Outside Evacuation Centers				TOTAL SERVED (CURRENT)			
		Brgys.	Families	Persons	CUM	NOW	Families		Persons		Families		Persons		Families		Persons	
							CUM	NOW	CUM	NOW	CUM	NOW	CUM	NOW	CUM	NOW	CUM	NOW
							(Inside + Outside)											
		1	31	123	0	0	0	0	0	0	0	0	0	0	0	0	0	0
Asipulo	1	8	19	84	2	0	2	0	10	0	5	2	23	8	7	2	33	8
		8	19	84	2	0	2	0	10	0	5	2	23	8	7	2	33	8
Banaue	1	7	17	78	0	0	0	0	0	0	0	0	0	0	0	0	0	0
		7	17	78	0	0	0	0	0	0	0	0	0	0	0	0	0	0
Hingyon	1	1	7	13	0	0	0	0	0	0	7	6	21	10	7	6	21	10
		1	7	13	0	0	0	0	0	0	7	6	21	10	7	6	21	10
Hungduan	1	2	5	17	0	0	0	0	0	0	1	0	4	0	1	0	4	0
		2	5	17	0	0	0	0	0	0	1	0	4	0	1	0	4	0
Kiangan	1	4	5	18	0	0	0	0	0	0	4	0	16	0	4	0	16	0
		4	5	18	0	0	0	0	0	0	4	0	16	0	4	0	16	0
Lagawe	1	3	4	21	0	0	0	0	0	0	0	0	0	0	0	0	0	0
		3	4	21	0	0	0	0	0	0	0	0	0	0	0	0	0	0
Lamut	1	11	143	174	1	0	1	0	3	0	6	0	15	0	7	0	18	0
		11	143	174	1	0	1	0	3	0	6	0	15	0	7	0	18	0
Mayoyao	1	5	6	25	0	0	0	0	0	0	0	0	0	0	0	0	0	0
		5	6	25	0	0	0	0	0	0	0	0	0	0	0	0	0	0
Tinoc	1	9	40	195	1	0	4	0	14	0	10	0	42	0	14	0	56	0
		9	40	195	1	0	4	0	14	0	10	0	42	0	14	0	56	0
KALINGA	6	37	2,177	10,027	4	1	40	25	181	125	121	0	562	0	161	25	743	125
Balbalan	1	6	18	79	2	0	7	0	32	0	1	0	4	0	8	0	36	0
		6	18	79	2	0	7	0	32	0	1	0	4	0	8	0	36	0
Lubuagan	1	8	850	4,244	1	1	25	25	125	125	77	0	376	0	102	25	501	125
		8	850	4,244	1	1	25	25	125	125	77	0	376	0	102	25	501	125
Pasil	1	14	1,000	4,253	0	0	0	0	0	0	38	0	161	0	38	0	161	0
		14	1,000	4,253	0	0	0	0	0	0	38	0	161	0	38	0	161	0
Pinukpuk	1	5	40	157	0	0	0	0	0	0	3	0	17	0	3	0	17	0
		5	40	157	0	0	0	0	0	0	3	0	17	0	3	0	17	0
Tabuk	1	1	10	28	1	0	8	0	24	0	2	0	4	0	10	0	28	0
		1	10	28	1	0	8	0	24	0	2	0	4	0	10	0	28	0
Tanudan	1	3	259	1,266	0	0	0	0	0	0	0	0	0	0	0	0	0	0
		3	259	1,266	0	0	0	0	0	0	0	0	0	0	0	0	0	0

REGION PROVINCE CITY/ MUNICIPALITY BARANGAY		NO. OF AFFECTED			No. of ECs		Inside Evacuation Centers				Outside Evacuation Centers				TOTAL SERVED (CURRENT)			
		Brgys.	Families	Persons	CUM	NOW	Families		Persons		Families		Persons		Families		Persons	
							CUM	NOW	CUM	NOW	CUM	NOW	CUM	NOW	CUM	NOW	CUM	NOW
							(Inside + Outside)											
MOUNTAIN PROVINCE	9	47	573	2,060	5	0	103	0	363	0	82	8	288	38	185	8	651	38
Barlig	1	7	30	88	1	0	10	0	31	0	7	1	15	3	17	1	46	3
		7	30	88	1	0	10	0	31	0	7	1	15	3	17	1	46	3
Bauko	1	9	49	183	0	0	0	0	0	0	0	0	0	0	0	0	0	0
		9	49	183	0	0	0	0	0	0	0	0	0	0	0	0	0	0
Besao	1	4	53	207	3	0	26	0	108	0	25	0	97	0	51	0	205	0
		4	53	207	3	0	26	0	108	0	25	0	97	0	51	0	205	0
Natonin	1	9	41	168	0	0	0	0	0	0	7	0	25	0	7	0	25	0
		9	41	168	0	0	0	0	0	0	7	0	25	0	7	0	25	0
Paracelis	1	2	184	511	1	0	67	0	224	0	0	0	0	0	67	0	224	0
		2	184	511	1	0	67	0	224	0	0	0	0	0	67	0	224	0
Sabangan	1	1	25	74	0	0	0	0	0	0	25	0	74	0	25	0	74	0
		1	25	74	0	0	0	0	0	0	25	0	74	0	25	0	74	0
Sadanga	1	8	176	776	0	0	0	0	0	0	7	7	35	35	7	7	35	35
		8	176	776	0	0	0	0	0	0	7	7	35	35	7	7	35	35
Sagada	1	1	1	1	0	0	0	0	0	0	0	0	0	0	0	0	0	0
		1	1	1	0	0	0	0	0	0	0	0	0	0	0	0	0	0
Tadian	1	6	14	52	0	0	0	0	0	0	11	0	42	0	11	0	42	0
		6	14	52	0	0	0	0	0	0	11	0	42	0	11	0	42	0
NCR	17	141	8,867	37,151	182	8	8,867	204	37,151	783	0	0	0	0	8,867	204	37,151	783
NCR	17	141	8,867	37,151	182	8	8,867	204	37,151	783	0	0	0	0	8,867	204	37,151	783
Calocan City	1	5	17	63	5	0	17	0	63	0	0	0	0	0	17	0	63	0
		5	17	63	5	0	17	0	63	0	0	0	0	0	17	0	63	0
Las Pinas City	1	9	259	663	9	0	259	0	663	0	0	0	0	0	259	0	663	0
		9	259	663	9	0	259	0	663	0	0	0	0	0	259	0	663	0
Makati City	1	3	27	90	3	0	27	0	90	0	0	0	0	0	27	0	90	0
		3	27	90	3	0	27	0	90	0	0	0	0	0	27	0	90	0
Malabon City	1	4	35	109	4	0	35	0	109	0	0	0	0	0	35	0	109	0
		4	35	109	4	0	35	0	109	0	0	0	0	0	35	0	109	0
Manila City	1	8	1,080	4,087	10	0	1,080	0	4,087	0	0	0	0	0	1,080	0	4,087	0
		8	1,080	4,087	10	0	1,080	0	4,087	0	0	0	0	0	1,080	0	4,087	0
Marikina City	1	14	2,401	11,823	25	0	2,401	0	11,823	0	0	0	0	0	2,401	0	11,823	0

REGION PROVINCE CITY/ MUNICIPALITY BARANGAY		NO. OF AFFECTED			No. of ECs		Inside Evacuation Centers				Outside Evacuation Centers				TOTAL SERVED (CURRENT)					
		Brgys.	Families	Persons	CUM	NOW	Families		Persons		Families		Persons		Families		Persons			
							CUM	NOW	CUM	NOW	CUM	NOW	CUM	NOW	CUM	NOW	CUM	NOW		
							(Inside + Outside)		Families		Persons		Families		Persons		Families		Persons	
		14	2,401	11,823	25	0	2,401	0	11,823	0	0	0	0	0	0	0	2,401	0	11,823	0
Muntinlupa City	1	8	1,165	5,297	19	7	1,165	197	5,297	767	0	0	0	0	0	0	1,165	197	5,297	767
		8	1,165	5,297	19	7	1,165	197	5,297	767	0	0	0	0	0	0	1,165	197	5,297	767
Navotas City	1	8	71	324	9	0	71	0	324	0	0	0	0	0	0	0	71	0	324	0
		8	71	324	9	0	71	0	324	0	0	0	0	0	0	0	71	0	324	0
Paranaque City	1	8	328	1,297	11	0	328	0	1,297	0	0	0	0	0	0	0	328	0	1,297	0
		8	328	1,297	11	0	328	0	1,297	0	0	0	0	0	0	0	328	0	1,297	0
Pasay City	1	6	68	263	4	0	68	0	263	0	0	0	0	0	0	0	68	0	263	0
		6	68	263	4	0	68	0	263	0	0	0	0	0	0	0	68	0	263	0
Pasig City	1	18	739	2,704	23	1	739	7	2,704	16	0	0	0	0	0	0	739	7	2,704	16
		18	739	2,704	23	1	739	7	2,704	16	0	0	0	0	0	0	739	7	2,704	16
Quezon City	1	17	1,930	7,787	30	0	1,930	0	7,787	0	0	0	0	0	0	0	1,930	0	7,787	0
		17	1,930	7,787	30	0	1,930	0	7,787	0	0	0	0	0	0	0	1,930	0	7,787	0
Taguig City	1	20	546	1,917	20	0	546	0	1,917	0	0	0	0	0	0	0	546	0	1,917	0
		20	546	1,917	20	0	546	0	1,917	0	0	0	0	0	0	0	546	0	1,917	0
San Juan City	1	3	68	218	0	0	68	0	218	0	0	0	0	0	0	0	68	0	218	0
		3	68	218	0	0	68	0	218	0	0	0	0	0	0	0	68	0	218	0
Valenzuela City	1	10	133	509	10	0	133	0	509	0	0	0	0	0	0	0	133	0	509	0
		10	133	509	10	0	133	0	509	0	0	0	0	0	0	0	133	0	509	0
Pateros	1	0	0	0	0	0	0	0	0	0	0	0	0	0	0	0	0	0	0	0
		0	0	0	0	0	0	0	0	0	0	0	0	0	0	0	0	0	0	0
Mandaluyong City	1	0	0	0	0	0	0	0	0	0	0	0	0	0	0	0	0	0	0	0
		0	0	0	0	0	0	0	0	0	0	0	0	0	0	0	0	0	0	0

CASUALTIES as of (November 05, 2022 08:00)

Number of casualties for validation
34 dead
51 injured
7 missing

PROVINCE CITY /MUNICIPALITY BARANGAY	QTY	SURNAME	FIRST NAME	MIDDLE NAME	AGE	SEX	ADDRESS	CAUSE	REMARKS	SOURCE OF DATA	VALIDATED
DEAD	122										
REGION 2	1										
CAGAYAN	1										
Alcala	1										
Brgy Afusing Daga					22	Female	Brgy Afusing Daga, Alcala, Cagayan	Drowning		PDRRMO CAGAYAN	No
REGION 3	2										
ZAMBALES	1										
Botolan	1										
					34	Male	Bulacan	Agrounding involving Barge IMC 12 at Vicinity Waters of Brgy. Bangan, Botolan, Zambales	Validated by DILG, MDM Cluster	PCG and PNP Spot report	Yes
BULACAN	1										
San Jose del Monte	1										
BRGY SAN ROQUE					42	Male	Sitio Dalandan, San Roque City, San Jose Del Monte, Bulacan	DROWNING	Validated by DILG, MDM Cluster	DOH	Yes
CALABARZON	20										
CAVITE	3										
General Trias	2										
Buenavista 2					19	Male	#329 Mill Flores St Brgy Buenavista 2, Gen. Trias City, Cavite	Drowning		PRO4A/DOH4A	Yes
Bacao 2					1	Male	Purok 10, Bacao 2, Gen. Trias, Cavite	Drowning		PRO4A / DILG4A	Yes
Tanza	1										
Tanauan					21	Male	Brgy Tanauan, Tanza, Cavite	Drowning		PRO4A/DOH4A	Yes
RIZAL	3										
Tanay	1										
Tandang Kutyo					41	Male	Sitio Suyok, Barangay Kay-Buto, Tanay, Rizal	Hit by Fallen Tree		DILG4A/PRO4A/DOH4A	Yes

PROVINCE CITY /MUNICIPALITY BARANGAY	QTY	SURNAME	FIRST NAME	MIDDLE NAME	AGE	SEX	ADDRESS	CAUSE	REMARKS	SOURCE OF DATA	VALIDATED
Taytay	1										
San Juan					20	Male		Drowning		PRO4A/DILG4A	Yes
Rodriguez (Montalban)	1										
San Rafael					59	Male	Sitio EEA, Brgy. San Rafael	Drowning		PRO4A/DILG4A	Yes
BATANGAS	4										
San Juan	1										
Mabalanoy					12	Male	Brgy Mabalanoy, San Juan, Batangas	Drowning		DILG4A/PRO4A/DOH4A	Yes
Talisay	2										
Sampaloc					54	Female	Brgy. Sampaloc, Talisay, Batangas	Hit by Falling Debris		DILG4A/PRO4A	Yes
					13	Female	Brgy. Sampaloc, Talisay, Batangas	Hit by Falling Debris		DILG4A/PRO4A/DOH4A	Yes
Lobo	1										
Balibago					30	Male	Brgy. Balibago, Lobo, Batangas	Drowning (Flash floods)		DILG	Yes
LAGUNA	6										
Cabuyao	1										
Marinig					59	Female		Drowning		DILG4A/PRO4A/DOH4A/PDRRMO	Yes
Nagcarlan	1										
Kanlurang Lazada					64	Male	Brgy kanlurang Lazada			DILG	Yes
San Pedro	2										
San Antonio					65	Female	Southridge, San Antonio, San Pedro, Laguna	drowning		DILG IV-A/PRO4A	Yes
					6	Male	Southridge, San Antonio, San Pedro, Laguna	drowning		DILG IV-A/PRO4A	Yes
Biñan	1										
San Antonio					58	Female		Drowning (flashfloods(DILG4A/PRO4A PDRRMO Laguna	Yes
Calamba	1										

PROVINCE CITY /MUNICIPALITY BARANGAY	QTY	SURNAME	FIRST NAME	MIDDLE NAME	AGE	SEX	ADDRESS	CAUSE	REMARKS	SOURCE OF DATA	VALIDATED
Brgy. Lecheria					22	Male	Sitio Watawat, Brgy. Lecheria	Hit by falling debris		PDRRMo/DOH4 A/DILG4A	Yes
QUEZON	4										
Dolores	1										
Dagatan					52	Male	Dagatan	Drowning		DILG	Yes
Guinayangan	1										
Arbismen					49	Male	Brgy. Ligpit Bantayan Guinayangan	Drowning		DILG4A/PRO4A/ PDRRMC Quezon	Yes
Pagbilao	1										
Ibabang Palsabangon					59	Male	Brgy Pinagbayanan, Pagbilao, Quezon	Hit by collapsed wall		DILG4A/PRO4A/ DOH4A/PDRRM O	Yes
Infanta	1										
Pinaglipatan					26	Male	Brgy. Pinalipata, Infanta, Quezon	drowning		PDRRMC Quezon/PRO4A	Yes
REGION 6	32										
CAPIZ	7										
Tapaz	1										
Brgy, San Roque					27	Male	Pres. Roxas, Capiz	Drowning	With blotter report / Waiting for the copy of death certificate	DILG	Yes
Panay	2										
					15	Male	Sitio Hinul-aban, Brgy. Lus-onan, Panay	Drowning	death certificate on process	DILG	Yes
					53	Male	Guba, Pontevedra, Capiz	Drowning	death certificate on process	DILG	Yes
Panitan	4										
						Male	Bahit, Panitan, Capiz	Swept by strong current / Drowning	death certificate on process	DILG	Yes
						Male	Bahit, Panitan, Capiz	Drowning	death certificate on process	DILG	Yes
					81	Female	Sitio Imugan, Brgy. Tingcupon, Panitan	Drowning	Death certificate on process	DILG	Yes
						Female	Bahit, Panitan, Capiz	Drowning	Death certificate on process	DILG	Yes

PROVINCE CITY /MUNICIPALITY BARANGAY	QTY	SURNAME	FIRST NAME	MIDDLE NAME	AGE	SEX	ADDRESS	CAUSE	REMARKS	SOURCE OF DATA	VALIDATED
ILOILO	7										
San Joaquin	1										
Brgy. Guibongan Bayunan					25	Female	Brgy. Ginot-an, San Joaquin, Iloilo	Drowning	With blotter report / Waiting for the copy of death certificate	DILG	Yes
Passi	1										
Brgy. Alimono, Passi City					30	Male	Sitio Buang, Brgy. Alimono, Passi City	Drowning	on process death certificate	DILG	Yes
Miagao	1										
Brgy. Dalije, Miagao					74	Male	Brgy. Dajile, Miagao	Drowning	Death certificate on process	DILG	Yes
Zarraga	1										
Jalaud Norte, Zarraga					50	Male	Bulalacao, New Lucena	Drowning	Death certificate on process	DILG	Yes
Ajuy	1										
		Eustaque	Tresita	Carera	70	Female	Agnaga, Concepcion	Drowning	with Death Certificate	DILG	Yes
Igaras	1										
					12	Male	Mulangan, Igaras	Landslide	death certificate on process	DILG	Yes
Tigbauan	1										
		Tamon	Dennis	Tumbit	43	Male	Bagumbayan, Tigbauan	Drowning	with Death Certificate	DILG	Yes
AKLAN	7										
Libacao	5										
					57	Male	Brgy. Dalagsaan, Libacao, Aklan	Drowning, Suffocation from mud	Death certificate on process	DILG	Yes
					52	Male	Loctuga, Libacao, Aklan	Drowning, Suffocation from mud	Death certificate on process	DILG	Yes
					40	Male	Loctuga, Libacao, Aklan	Drowning	Death certificate on process	DILG	Yes
					28	Female	Loctuga, Libacao, Aklan	Drowning, Suffocation from mud	Death certificate on process	DILG	Yes
					31	Male	Loctuga, Libacao, Aklan	Drowning, Suffocation from mud	Death certificate on process	DILG	Yes
Batan	1										

PROVINCE CITY /MUNICIPALITY BARANGAY	QTY	SURNAME	FIRST NAME	MIDDLE NAME	AGE	SEX	ADDRESS	CAUSE	REMARKS	SOURCE OF DATA	VALIDATED
					35	Male	Brgy Napti, Batan	Electrocution	Death Certificate on process	DILG	Yes
Lezo	1										
					74	Male	Poblacion, Lezo, Aklan	Possible Drowning	Death certificate on process	DILG	Yes
ANTIQUE	11										
Sibalom	3										
					67	Male	Nagdayao, Sibalom, Antique	Carried away by a strong current of flood	On process	DILG	Yes
					61	Male	Iglanot, Sibalom, Antique	Cardiac Arrest/Hypothermia	On process	DILG	Yes
					91	Female	Mabini, Sibalom	Difficulty in Breathing / Cardiac Arrest	death certificate on process	DILG	Yes
Hamtic	1										
					33	Male	Piape 1 Hamtic, Antique	Drowning	On process	DILG	Yes
Patnongon	5										
					35	Male	Sitio Cabudipa, Pob Patnongon	Drowning	Death certificate on process	DILG	Yes
						Male	Samalague, Patnongon	Swept by strong current of flood	Death certificate on process	DILG	Yes
					60	Male	Tamayoc, Patnongon	Drowning	Death certificate on process	DILG	Yes
					28	Female	Poblacion Patnongon	Drowning	Death certificate on process	DILG	Yes
					49	Male	Samalague, Patnongon	Swept by strong current of flood	Death certificate on process	DILG	Yes
Tobias Fornier (Dao)	1										
					55	Male		Covered by landslide	Death Certificate on process	DILG	Yes
Bugasong	1										
					41	Male	Poblacion, Patnongon, Antique	Swept by strong current / Drowning		DILG	Yes
REGION 12	3										
SOUTH COTABATO	1										
Lake Sebu	1										
Lamlahak		Godwino	Macquenzo	A	2	Male	Brgy. Lamlahak	drowning	2 Y.O.	MDRRMO	Yes
SULTAN KUDARAT	2										

PROVINCE CITY /MUNICIPALITY BARANGAY	QTY	SURNAME	FIRST NAME	MIDDLE NAME	AGE	SEX	ADDRESS	CAUSE	REMARKS	SOURCE OF DATA	VALIDATED
Kalamansig	2										
Sangay					76	Male	Brgy. Sangay	Drowning		MDRRMO	Yes
					65	Male	Brgy. Sta. Clara	Drowning		MDRRMO	Yes
BARMM	63										
MAGUINDANAO	63										
Upi	7										
Kabakaba						Male	Bungkog, Upi	Due to Landslide		MOH-BARMM	Yes
						Male	Bungkog, Upi	Due to Landslide		MOH-BARMM	Yes
						Unidentified	Tubuan, Rempes, Upi	Due to Flooding		MOH-BARMM	Yes
					39	Unidentified	Dela Fuente, Rempes, Upi	Due to Flooding		MOH-BARMM	Yes
					12	Unidentified	Dela Fuente, Rempes, Upi	Due to Flooding		MOH-BARMM	Yes
					75	Female	Tinungkaan, Upi	Due to Fallen Trees		MOH-BARMM	Yes
						Male	Kabakaba, Upi	Due to Fallen Trees		MOH-BARMM	Yes
Datu Blah T. Sinsuat	8										
					3	Female	Hataman Village, Brgy. Pura, DBS	Drowning	Retrieved in Hataman	MOH-BARMM	Yes
					3	Female	Hataman Village, Brgy. Pura, DBS	Drowning	Retrieved in Bongao Island dated 29 Oct 22	MOH-BARMM	Yes
					5	Female	Hataman Village, Brgy. Pura, DBS	Drowning	Retrieved in Kaguco, Matuber	MOH-BARMM	Yes
					78	Male	Nimaan, Tubaan, DBS	Due to Flooding	Retrieved in Nimaan, Datu Odin Sinsuat	MOH-BARMM	Yes
					56	Female	Nalkan, DBS	Drowning		MOH-BARMM	Yes
					67	Female	Hataman Village, Brgy. Pura, DBS	Drowning	Retrieved in Hataman	MOH-BARMM	Yes
					3	Female	Hataman Village, Brgy. Pura, DBS	Drowning	Retrieved in Gazz Station, Pura, DBS	MOH-BARMM	Yes
						Unidentified				PDRRMO Maguindanao	Yes
Datu Odin Sinsuat (Dinaig)	44										
					53	Male	Unidentified	Unidentified		BARMM Read	Yes
					4	Female	Unidentified	Unidentified		BARMM Read	Yes
						Male	Unidentified	Unidentified		BARMM Read	Yes

PROVINCE CITY /MUNICIPALITY BARANGAY	QTY	SURNAME	FIRST NAME	MIDDLE NAME	AGE	SEX	ADDRESS	CAUSE	REMARKS	SOURCE OF DATA	VALIDATED
						Female				BARMM Readi	Yes
						Male				BARMM Readi	Yes
						Male				BARMM Readi	Yes
						Male				BARMM Readi	Yes
						Female				BARMM Readi	Yes
						Male				BARMM Readi	Yes
						Female				BARMM Readi	Yes
						Male				BARMM Readi	Yes
						Female				BARMM Readi	Yes
						Female				BARMM Readi	Yes
						Male				BARMM Readi	Yes
						Female				BARMM Readi	Yes
						Female				BARMM Readi	Yes
					9	Male	Tanuel, Datu Odin Sinsuat	Hypoxic Ischemic Enephalopathy Secondary to Landslide Injury		MOH BARMM	Yes
					12	Male	Tanuel, Datu Odin Sinsuat	Hypoxic Ischemic Enephalopathy Secondary to Landslide Injury		MOH BARMM	Yes
						Female				BARMM Readi	Yes
						Unidentified				BARMM Readi	Yes
						Unidentified				BARMM Readi	Yes
						Unidentified				BARMM Readi	Yes
						Unidentified				BARMM Readi	Yes
						Unidentified				BARMM Readi	Yes
						Unidentified				BARMM Readi	Yes
						Unidentified				BARMM Readi	Yes
						Unidentified				BARMM Readi	Yes
						Unidentified				MDRRMO-Datu Odin Sinsuat	Yes
						Unidentified				MDRRMO-Datu Odin Sinsuat	Yes
						Unidentified				MDRRMO-Datu Odin SinsuatMD RRMO-Datu Odin Sinsuat	Yes

PROVINCE CITY /MUNICIPALITY BARANGAY	QTY	SURNAME	FIRST NAME	MIDDLE NAME	AGE	SEX	ADDRESS	CAUSE	REMARKS	SOURCE OF DATA	VALIDATED
						Unidentified				MDRRMO-Datu Odin Sinsuat	Yes
						Unidentified				MDRRMO-Datu Odin Sinsuat	Yes
						Unidentified				MDRRMO-Datu Odin Sinsuat	Yes
						Unidentified				MDRRMO-Datu Odin Sinsuat	Yes
						Unidentified				MDRRMO-Datu Odin Sinsuat	Yes
						Unidentified				MDRRMO-Datu Odin Sinsuat	Yes
						Unidentified				MDRRMO-Datu Odin Sinsuat	Yes
						Unidentified				MDRRMO-Datu Odin Sinsuat	Yes
						Unidentified				MDRRMO-Datu Odin Sinsuat	Yes
						Unidentified				MDRRMO-Datu Odin Sinsuat	Yes
						Unidentified				MDRRMO-Datu Odin Sinsuat	Yes
						Unidentified				MDRRMO-Datu Odin Sinsuat	Yes
						Unidentified				MDRRMO-Datu Odin Sinsuat	Yes
						Unidentified				PDRRMO Maguindanao	Yes
						Unidentified				PDRRMO Maguindanao	Yes
Barira	3										
Lipa					7	Female	Sitio Tubak, Barangay Lipa, Barira, Maguindanao	Drowning	Retrieved her corpse at Nituan River, Sitio Kamis, Barangay Marang, Barira, Maguindanao	MDRRMO-Barira	Yes
					5	Male	Sitio Tubak, Barangay Lipa, Barira, Maguindanao	Drowning	Retrieved his corpse at Sitio Tubak, Barangay Lipa, Barira, Maguindanao	MDRRMO-Barira	Yes
					3	Male	Sitio Tubak, Barangay Lipa, Barira, Maguindanao	Drowning	Retrieved his corpse at Nituan River, Sitio Kamis, Barangay Marang, Barira, Maguindanao	MDRRMO-Barira	Yes

PROVINCE CITY /MUNICIPALITY BARANGAY	QTY	SURNAME	FIRST NAME	MIDDLE NAME	AGE	SEX	ADDRESS	CAUSE	REMARKS	SOURCE OF DATA	VALIDATED
South Upi	1										
					47	Male	Brgy. Romangaob, South Upi	Drowning		MOH BARMM	Yes
CAR	1										
KALINGA	1										
Balbalan	1										
		Lumacday	Severino		62	Male	Sitio Ligayan, Balantoy, Balbalan, Kalinga		Fell off to the ravine that continued to river due to the slide debris that was continuously falling and was very slippery and unsafe. The body was found and was positively identified by his relatives at around 11 AM at Calbayan, Pinukpuk on 31 October 2022.	DILG	Yes
MISSING	27										
REGION 6	9										
CAPIZ	1										
Panitan	1										
					46	Male	Tabuc Suba, Panitan		with PNP blotter/spot report	DILG	Yes
AKLAN	1										
Libacao	1										
					60	Male	Sitio Omlit, Libacao, Aklan			DILG	Yes
ANTIQUE	6										
Sibalom	1										
					24	Male	Brgy Pasong, Sibalom		PDRRMO Antique report dated October 30,2022	DILG	Yes
Patnongon	3										
					38	Male	Poblacion Patnongon		PDRRMO Antique	DILG	Yes

PROVINCE CITY /MUNICIPALITY BARANGAY	QTY	SURNAME	FIRST NAME	MIDDLE NAME	AGE	SEX	ADDRESS	CAUSE	REMARKS	SOURCE OF DATA	VALIDATED
					11	Female	Villa Flores, Patnongon			DILG	Yes
					62	Male	Lugta, Lauaan			DILG	Yes
Laua-an	2										
Brgy. Necesito, Lugta						Unidentified	Brgy. Necesito, Laua-an		PDRRMO Antique report dated Oct. 30,2022	DILG	Yes
						Unidentified	Brgy. Lugta, Laua-an		PDRRMO Antique report dated Oct. 30,2022	DILG	Yes
NEGROS OCCIDENTAL	1										
Cauayan	1										
						Male	Brgy. Guijungan, Cauayan, Neg. Occ.			DILG	Yes
BARMM	17										
MAGUINDANAO	17										
Upi	4										
Kabakaba					38	Female	Upi	Due to Flooding	Last seen night of 27 Oct 22	MOH BARMM	Yes
					14	Female	Upi	Due to Flooding	Last seen night of 27 Oct 22	MOH BARMM	Yes
						Female	Upi	Due to flooding	Last seen at Tubuan, Rempes, Upi, Maguindanao	MOH BARMM	Yes
						Unidentified				PDRRMO-Maguindanao	Yes
Datu Blah T. Sinsuat	3										
						Male	Datu Blah Sinsuat		Due to Landslide	MOH BARMM	Yes
					8	Female	Datu Blah Sinsuat		Drifted by ravaging flood water of Sulang Creek and Tubuan River	MOH BARMM	Yes
					22	Female	Datu Blah Sinsuat		Drifted by ravaging flood water of Sulang Creek and Tubuan River	MOH BARMM	Yes
Datu Odin Sinsuat (Dinaig)	9										

PROVINCE CITY /MUNICIPALITY BARANGAY	QTY	SURNAME	FIRST NAME	MIDDLE NAME	AGE	SEX	ADDRESS	CAUSE	REMARKS	SOURCE OF DATA	VALIDATED
						Unidentified				MDRRMO-Datu Odin SinsuatMD RRMO-Datu Odin Sinsuat	Yes
						Unidentified				MDRRMO-Datu Odin Sinsuat	Yes
						Unidentified				MDRRMO-Datu Odin Sinsuat	Yes
						Unidentified				MDRRMO-Datu Odin Sinsuat	Yes
						Unidentified				MDRRMO-Datu Odin Sinsuat	Yes
						Unidentified				MDRRMO-Datu Odin Sinsuat	Yes
						Unidentified				MDRRMO-Datu Odin Sinsuat	Yes
						Unidentified				MDRRMO-Datu Odin Sinsuat	Yes
						Unidentified				MDRRMO-Datu Odin Sinsuat	Yes
South Upi	1										
						Unidentified				PDRRMO Maguindanao	Yes
CAR	1										
APAYAO	1										
Kabugao	1										
		Dulam	Valbina	B.	67	Female	Sitio Tappag, Brgy. Maragat, Kabugao, Apayao		Slipped and carried away by strong current while crossing a brook	Kabugao MPS	Yes
INJURED/ ILL	91										
REGION 3	4										
AURORA	4										
Dingalan	4										
					14	Female	Brgy Ibona	Fractured Left Middle Finger		DOH CLCHD	Yes
					57	Female	Davil Davilan	Fractured at Left Arm		DOH CLCHD	Yes
					39	Female	PALTIC	Bruises at Right Foot and Left Arm due to Fall		DOH CLCHD	Yes

PROVINCE CITY /MUNICIPALITY BARANGAY	QTY	SURNAME	FIRST NAME	MIDDLE NAME	AGE	SEX	ADDRESS	CAUSE	REMARKS	SOURCE OF DATA	VALIDATED
					54	Male	Brgy Ibona	Lacerated wound at Right Thumb due to glass breakage		DOH CLCHD	Yes
CALABARZON	9										
LAGUNA	9										
Nagcarlan	5										
San Francisco					71	Female	Brgy San Francisco Nagcarlan Laguna	Contusion Hematoma Occipital Area Secondary to fall		DOH	Yes
Banago					40	Male	Brgy Banago Nagcarlan Laguna	Lacerated Wound Parietal Area		DOH	Yes
Yukos					62	Male	Brgy Yukos, Nagcarlan Lagun	Lacerated Wound Right Upper Arm		DOH	Yes
					65	Female	Brgy Yukos, Nagcarlan Lagun	Head Trauma Contusion hematoma occipital area		DOH	Yes
Balinacon					39	Male	Brgy. Balinacon Nagcarlan, Laguna	Multiple Physical Injuries secondary to drowning incidence E/O Fx Lumbar area		DOH	Yes
Calamba	3										
Palingon					20	Male	Purok 4, Palingon, Calamba City, Laguna	Punctured Wound, Left Foot		DOH	Yes
					45	Female	Purok 4, Palingon, Calamba City, Laguna	Bruised Buttocks Secondary to Fall		DOH	Yes
					10	Female	Purok 3, Palingon, Calamba City, Laguna	Punctured Wound, Left Foot		DOH	Yes
Liliw	1										
Kanluran Buka					59	Female	Brgy. Kanluran Buka Liliw, Laguna	Closed Fx Digital Radius Right Arm Secondary to fall		DOH	Yes
MIMAROPA	5										
MARINDUQUE	4										

PROVINCE CITY /MUNICIPALITY BARANGAY	QTY	SURNAME	FIRST NAME	MIDDLE NAME	AGE	SEX	ADDRESS	CAUSE	REMARKS	SOURCE OF DATA	VALIDATED
Buenavista	4										
		Opiz	Jan Gabriel		8	Male	Barangay Malbog, Buenavista	Lacerated Wound	Wound due to corrugated sheet	PDRRMO Marinduque, DSWD MIMAROPA	Yes
		Privado	Ronaldo		38	Male	Barangay, Caigangan, Buenavista, Marinduque	Lacerated Wound	Wound due to broken bottle	PDRRMO Marinduque, DSWD MIMAROPA	Yes
		Guevarra	Teodoro	Salvacion	56	Male	Barangay, Poblacion, Buenavista, Marinduque	Lacerated Wound	Wound due to corrugated sheet	PDRRMO Marinduque, DSWD MIMAROPA	Yes
		Epiga	Blas		72	Male	Barangay, Caigangan, Buenavista, Marinduque	Hypothermia/chills	Prolonged exposure to rain	PDRRMO Marinduque, DSWD MIMAROPA	Yes
ORIENTAL MINDORO	1										
Gloria	1										
		Lacerna	Antonio		54	Male	Banutan, Gloria, Oriental Mindoro	Lacerated wound	The victim was hit by a galvanized sheet	PDRRMO Oriental Mindoro	Yes
REGION 5	13										
CAMARINES NORTE	9										
Talisay	4										
					36	Male	P-5 Itomang, Talisay	laceration lower lip		PDRRMO	No
					47	Male		Abrasion neck		PDRRMO	No
					14	Female	Brgy. Itomang	Lower lip laceration and multiple abriassion on head		PDRRMO	No
					47	Female	Brgy. Itomang	Lower lip laceration and multiple abriassion on head		PDRRMO	No
Daet	4										
					27	Male	Happy Homes Woodland Calsagasan	Punctured wound left foot		PDRRMO	No
					44	Male	Lagon, Daet, Camarines Norte	Lacerated wound right leg		PDRRMO	No

PROVINCE CITY /MUNICIPALITY BARANGAY	QTY	SURNAME	FIRST NAME	MIDDLE NAME	AGE	SEX	ADDRESS	CAUSE	REMARKS	SOURCE OF DATA	VALIDATED
					48	Male	P-1 Brgy. Cobangbang, Daet, Cam Norte	Punctured wound left hand		PDRRMO	No
					2	Male	Purok 9, Alawihao, Daet, Cam Norte	Lacerated wound left hand		PDRRMO	No
Basud	1										
					3	Female	Pob 2, Basud, Cam Norte	Burn face, upper torso, right arm		PDRRMO	No
CATANDUANES	4										
No breakdown	4										
					52	Male	Solong, San Miguel, Catanduanes	lacerated wound at left middle finger		DILG-MDM Cluster	No
					42	Male	Pagsangahan, San Miguel, Catanduanes	lacerated wound at left foot		DILG-MDM Cluster	No
					40	Male	District III, San Miguel, Catanduanes	lacerated wound at right anterior lower leg		DILG-MDM Cluster	No
					63	Male	District III, San Miguel, Catanduanes	injured plantar right foot		DILG-MDM Cluster	No
REGION 8	12										
NORTHERN SAMAR	5										
San Isidro	3										
					65	Male	Brgy. Balite, San Isidro, Northern Samar	Blunt Trauma due to fallen uprooted tree	Admitted to ward 29 October 2022	DOH	Yes
					47	Female	Brgy. Balite, San Isidro, Northern Samar	Blunt Trauma due to fallen uprooted tree	Admitted to ward 29 October 2022	DOH	Yes
					19	Male	Brgy. Balite, San Isidro, Northern Samar	Local, wound, left foot, falling incident	OPD Patient, 29 October 2022	DOH	Yes
Rosario	2										
					71	Male	Brgy. 3, Rosario	Injured.	Treated on site last 29 October 2022	DOH	Yes
					36	Male	Brgy. 1, Rosario	Injured.	Treated on site last 29 October 2022	DOH	Yes
BILIRAN	7										
Kawayan	7										

PROVINCE CITY /MUNICIPALITY BARANGAY	QTY	SURNAME	FIRST NAME	MIDDLE NAME	AGE	SEX	ADDRESS	CAUSE	REMARKS	SOURCE OF DATA	VALIDATED
					82	Male	Poblacion, Kawayan, Biliran	Lacerated wound	Admitted to ward on 28 October 2022	DOH	Yes
					50	Male	Poblacion, Kawayan, Biliran	Injured	Treated on site, 28 October 2022	DOH	Yes
					56	Female	Ungale, Kawayan, Biliran	Injured	Treated on site, 28 October 2022	DOH	Yes
					40	Female	Pulangbato, Kawayan, Biliran	Ill	Treated on site, 28 October 2022	DOH	Yes
					41	Male	Buyo, Kawayan, Biliran	Injured	Treated on site, 29 October 2022	DOH	Yes
					4	Female	Masagongsong, Kawayan, Biliran	Injured	Treated on site, 29 October 2022	DOH	Yes
					2	Female	Poblacion, Kawayan, Biliran	Ill	Treated on site, 29 October 2022	DOH	Yes
REGION 12	2										
SARANGANI	2										
Maasim	2										
Kablacan		Bicora	Manilyn		35	Female	Brgy. Kablacan, Maasim, Sarangani	The house was hit by fallen coconut trees		PDRRMO Sarangani	Yes
		Bicora	May Ann		17	Female	Brgy. Kablacan, Maasim, Sarangani	The house was hit by fallen coconut trees		PDRRMO Sarangani	Yes
BARMM	40										
MAGUINDANAO	40										
Datu Blah T. Sinsuat	29										
						Unidentified				PDRRMO Maguindanao	Yes
						Unidentified				PDRRMO Maguindanao	Yes
						Unidentified				PDRRMO Maguindanao	Yes
						Unidentified				PDRRMO Maguindanao	Yes
						Unidentified				PDRRMO Maguindanao	Yes
						Unidentified				PDRRMO Maguindanao	Yes
						Unidentified				PDRRMO Maguindanao	Yes
						Unidentified				PDRRMO Maguindanao	Yes
						Unidentified				PDRRMO Maguindanao	Yes

PROVINCE CITY /MUNICIPALITY BARANGAY	QTY	SURNAME	FIRST NAME	MIDDLE NAME	AGE	SEX	ADDRESS	CAUSE	REMARKS	SOURCE OF DATA	VALIDATED
						Unidentified				PDRRMO Maguindanao	Yes
						Unidentified				PDRRMO Maguindanao	Yes
						Unidentified				PDRRMO Maguindanao	Yes
						Unidentified				PDRRMO Maguindanao	Yes
						Unidentified				PDRRMO Maguindanao	Yes
						Unidentified				PDRRMO Maguindanao	Yes
						Unidentified				PDRRMO Maguindanao	Yes
						Unidentified				PDRRMO Maguindanao	Yes
						Unidentified				PDRRMO Maguindanao	Yes
						Unidentified				PDRRMO Maguindanao	Yes
						Unidentified				PDRRMO Maguindanao	Yes
						Unidentified				PDRRMO Maguindanao	Yes
						Unidentified				PDRRMO Maguindanao	Yes
						Unidentified				PDRRMO Maguindanao	Yes
						Unidentified				PDRRMO Maguindanao	Yes
						Unidentified				PDRRMO Maguindanao	Yes
						Unidentified				PDRRMO Maguindanao	Yes
						Unidentified				PDRRMO Maguindanao	Yes
						Unidentified				PDRRMO Maguindanao	Yes
						Unidentified				PDRRMO Maguindanao	Yes
						Unidentified				PDRRMO Maguindanao	Yes
						Unidentified				PDRRMO Maguindanao	Yes
						Unidentified				PDRRMO Maguindanao	Yes
						Unidentified				PDRRMO Maguindanao	Yes
Datu Odin Sinsuat (Dinaig)	9										

PROVINCE CITY /MUNICIPALITY BARANGAY	QTY	SURNAME	FIRST NAME	MIDDLE NAME	AGE	SEX	ADDRESS	CAUSE	REMARKS	SOURCE OF DATA	VALIDATED
						Unidentified				MDRRMO-Datu Odin Sinsuat	Yes
						Unidentified				MDRRMO-Datu Odin Sinsuat	Yes
						Unidentified				MDRRMO-Datu Odin Sinsuat	Yes
						Unidentified				MDRRMO-Datu Odin Sinsuat	Yes
						Unidentified				MDRRMO-Datu Odin Sinsuat	Yes
						Unidentified				MDRRMO-Datu Odin Sinsuat	Yes
						Unidentified				MDRRMO-Datu Odin Sinsuat	Yes
						Unidentified				MDRRMO-Datu Odin Sinsuat	Yes
						Unidentified				MDRRMO-Datu Odin Sinsuat	Yes
Barira	2										
Lipa						Unidentified				MDRRMO-Barira	Yes
						Unidentified				MDRRMO-Barira	Yes
CAR	6										
BENGUET	3										
Buguias	2										
		Boclol	Cardo	Pindog	42	Male	Bekes, Catlubong, Buguias		Admitted at the Lutheran Hospital Incorporated	DOH-CHD-CAR	Yes
		Balikid	Oriel		25	Male	Bekes, Catlubong, Buguias		Admitted at the Lutheran Hospital Incorporated	DOH-CHD-CAR	Yes
La Trinidad	1										
		Cirilo	Maxima	Ogas	84	Female	Jf 10 Pico La Trinidad		Contusion hematoma, massive, left eye sec to blunt trauma; R/O orbital fracture	DOH-CHD-CAR	Yes
IFUGAO	2										
Tinoc	2										
		Cuedan	Jenny Joy		3	Female	Poblacion, Tinoc, Ifugao		Wound at right eyelid	DOH-CHD-CAR	Yes

PROVINCE CITY /MUNICIPALITY BARANGAY	QTY	SURNAME	FIRST NAME	MIDDLE NAME	AGE	SEX	ADDRESS	CAUSE	REMARKS	SOURCE OF DATA	VALIDATED
		Dupiano	Juana		63	Female	Poblacion, Tinoc, Ifugao		Right shoulder swelling	DOH-CHD-CAR	Yes
APAYAO	1										
Luna	1										
		Alonzo	Emilou		30	Female	Namnama Bacsay		Injured on her left arm	DOH-CHD-CAR	Yes

ROADS AND BRIDGES as of (November 05, 2022 08:00)

REGION PROVINCE CITY /MUNICIPALITY BARANGAY		TYPE	CLASSIFICATION	ROAD SECTION/BRIDGE	STATUS	DATE REPORTED (passable)	TIME REPORTED (passable)	DATE REPORTED (not passable)	TIME REPORTED (not passable)	REMARKS
GRAND TOTAL	623									
REGION 1	1									
PANGASINAN	1									
Mangatarem	1									
Pampano		Road	City/Municipality		PATV - PASSABLE ALL TYPES VEHICLES	01 November 2022		02 November 2022		
REGION 2	168									
QUIRINO	13									
Nagtipunan	3									
		Road		La Conwap Detour Road, La Conwap River along Jct Ab bag-Nagtipunan-Nueva Vizcaya Road (via Dupax)	NPATV - NOT PASSABLE ALL TYPES VEHICLES			28 October 2022	06:00 pm	High water elevation, No alternate route going to Barangay Keat, Nagtipunan Quirino
Landingan		Road		Jct. Abbag-Nagtipunan-Nueva Vizcaya road (via Dupax), (S04752LZ), Tertiary Road, K0402+130, Landingan, Nagtipunan, Quirino	NPATV - NOT PASSABLE ALL TYPES VEHICLES			30 October 2022	09:00 am	Landslide

REGION PROVINCE CITY /MUNICIPALITY BARANGAY		TYPE	CLASSIFICATION	ROAD SECTION/BRIDGE	STATUS	DATE REPORTED (passable)	TIME REPORTED (passable)	DATE REPORTED (not passable)	TIME REPORTED (not passable)	REMARKS
Giayan		Road	National (primary)	Jct. Abbag-NAgtipunan-Nueva Vizcaya road via Dupax, S04754LZ), K0454 +320-K0454+360, Gaiyan, Nagtipunan	PTLV - PASSABLE TO LIGHT VEHICLES	30 October 2022	03:00 pm	30 October 2022	12:00 pm	Landslide
Maddela	7									
San Pedro		Bridge		San Pedro Overflow Bridge along Jct. NRJ Villa Sur-San Pedro-Cabauaan-Ymael- Disimungal Road, K0367+786	NPATV - NOT PASSABLE ALL TYPES VEHICLES			29 October 2022	06:00 pm	high water elevation, alternate route going to Barangays Cabauan and Ysmael is along Cordon-Aurora Boundary Road, K0391+000, Disimungal, Nagtipunan, Quirino
Jose Ancheta		Road		Jct. Victoria-MAddela-Alicia-Kasibu Road, (S04748LZ), Tertiary Road, K0382+500-K0382+620, Jose Ancheta, MAddela, Quirino	OLP - ONE LANE PASSABLE			30 October 2022	12:00 pm	Damaged Concrete Slope protection and PCCP
Jose Ancheta		Road		Jct. Victoria-MAddela-Alicia-KASibu road, (S04748LZ), Tertiary Road, K0377+50 & K0379+150, Jose Ancheta, Maddela, Quirino	NPATV - NOT PASSABLE ALL TYPES VEHICLES			30 October 2022	09:00 am	Landslide
Jose Ancheta		Road		Jct. Victoria-Maddela-Alicia-Kasibu Bdry Rd, (S04748LZ), Tertiary Road, K0380+700, Jose Ancheta, MAddela, Quirino	OLP - ONE LANE PASSABLE			30 October 2022	06:00 am	Landslide
Jose Ancheta		Road		Jct. Victoria-Maddela-Alicia-Kasibu Bdry Rd, (S04748LZ), Tertiary Road, K0388+250 (LL), Jose Ancheta, Maddela, Quirino	OLP - ONE LANE PASSABLE			30 October 2022	09:00 am	Soil Erosion

REGION PROVINCE CITY /MUNICIPALITY BARANGAY		TYPE	CLASSIFICATION	ROAD SECTION/BRIDGE	STATUS	DATE REPORTED (passable)	TIME REPORTED (passable)	DATE REPORTED (not passable)	TIME REPORTED (not passable)	REMARKS
Pinahiw		Road		Jct. Victoria-Maddela-Alicia-Kasibu Bdry Road, Jct. Victoria-Maddela-Alicia-Kasibu Bdry Road, (S04786LZ), Tertiary Road, K0397+800 (RL) Pinahiw, Aglipay, Quirino	OLP - ONE LANE PASSABLE			30 October 2022	09:00 am	Damaged PCCP and Shoulder
		Bridge	Barangay	Manglad Bridge	NPATV - NOT PASSABLE ALL TYPES VEHICLES			29 October 2022	08:00 am	River Swelling
Aglipay	2									
San Leonardo		Road		Cordon-Aurora Boundary Road, K0344+500	NPLV - NOT PASSABLE LIGHT VEHICLES			29 October 2022	06:00 pm	
San Benigno		Road		Jct. Victoria-Maddela-Alicia-Kasibu Boundary Road, K0406+650	OLP - ONE LANE PASSABLE	30 October 2022	06:00 pm	29 October 2022	06:00 pm	eroded shoulder/damaged prestressed concrete cylinder pipe (PCCP)
Cabarroguis	1									
Gundaway		Road		Cordon-Aurora Boundary Road, K0344+700	NPLV - NOT PASSABLE LIGHT VEHICLES			29 October 2022	06:00 pm	not passable to light vehicle due to high water elevation, alternate route is along Gundaway-Zamora-Mangandingay Road
NUEVA VIZCAYA	47									
Kasibu	12									
Bimangko		Road		Antutot Section	NPATV - NOT PASSABLE ALL TYPES VEHICLES			29 October 2022	12:53 pm	Closed due to landslide
Tadji		Road		Tadji Kasibu Nueva Vizcaya Section	NPATV - NOT PASSABLE ALL TYPES VEHICLES			29 October 2022	02:46 pm	Not passable due to landslide
		Bridge	Barangay	Poblacion-Alloy Overflow	NPATV - NOT PASSABLE ALL TYPES VEHICLES			29 October 2022		

REGION PROVINCE CITY /MUNICIPALITY BARANGAY		TYPE	CLASSIFICATION	ROAD SECTION/BRIDGE	STATUS	DATE REPORTED (passable)	TIME REPORTED (passable)	DATE REPORTED (not passable)	TIME REPORTED (not passable)	REMARKS
		Bridge	Barangay	Cappit-Centro, Alloy Overflow	NPATV - NOT PASSABLE ALL TYPES VEHICLES			29 October 2022		
		Bridge	Barangay	Macalong-Cordon Overflow	NPLV - NOT PASSABLE LIGHT VEHICLES			29 October 2022		
		Bridge	Barangay	Macalong- P5 Cordon Overflow	NPLV - NOT PASSABLE LIGHT VEHICLES			29 October 2022		
		Bridge	Barangay	P1 Overflow Bridge Along Tubo River	NPATV - NOT PASSABLE ALL TYPES VEHICLES			29 October 2022	02:46 pm	River Swelling
		Bridge	Barangay	Edralin Overflow Bridge to Bugtong Tubo and Atan	NPATV - NOT PASSABLE ALL TYPES VEHICLES			29 October 2022	06:00 pm	River Swelling
		Bridge	Barangay	Ubon Overflow Bridge	NPATV - NOT PASSABLE ALL TYPES VEHICLES			29 October 2022	06:00 pm	River Swelling
	Pudi	Road	Barangay	Lower Sisi Farm to Market Road	NPATV - NOT PASSABLE ALL TYPES VEHICLES			29 October 2022	06:00 pm	flooded
	Capisaan	Road	Barangay	Malukbo Farm to Market Road	NPATV - NOT PASSABLE ALL TYPES VEHICLES			29 October 2022	06:00 pm	flooded
		Road		Wangal to Didipio (Capisaan Road Section)	OLP - ONE LANE PASSABLE	01 November 2022	12:00 pm	30 October 2022	07:14 am	
	Quezon	2								
	Runruno	Road		Bambang-Kasibu-Quezon-Solano Road, K0322+800, Runruno, Quezon, Nueva Vizcaya	NPATV - NOT PASSABLE ALL TYPES VEHICLES			30 October 2022	10:00 am	Landslide
		Road	Provincial	Caliat-Bonifacio Provincial Road	NPATV - NOT PASSABLE ALL TYPES VEHICLES	30 October 2022	10:00 am			Landslide
	Villaverde	1								
		Bridge	Barangay	Bergonia Bridge	PTLV - PASSABLE TO LIGHT VEHICLES	01 November 2022	12:00 pm	28 October 2022	05:00 pm	Due to flooding, rerouting (Balacquit bridge)

REGION PROVINCE CITY /MUNICIPALITY BARANGAY		TYPE	CLASSIFICATION	ROAD SECTION/BRIDGE	STATUS	DATE REPORTED (passable)	TIME REPORTED (passable)	DATE REPORTED (not passable)	TIME REPORTED (not passable)	REMARKS
Aritao	2									
		Bridge	Barangay	Canabuan Overflow Drift	NPATV - NOT PASSABLE ALL TYPES VEHICLES			29 October 2022	08:00 am	
		Bridge	Barangay	Comon Overflow Drift	NPATV - NOT PASSABLE ALL TYPES VEHICLES			29 October 2022	08:37 am	
Ambaguio	15									
Napo		Road		Junction Banihal-Napo Road	NPATV - NOT PASSABLE ALL TYPES VEHICLES			29 October 2022	11:00 am	Due to landslide
		Road	City/Municipality	Tiblac-Dulli Road (Langak Section)	NPATV - NOT PASSABLE ALL TYPES VEHICLES			29 October 2022	05:57 pm	Due to landslide
		Road		Poblacion-Ammoweg Rd. (Creek Section)	PATV - PASSABLE ALL TYPES VEHICLES	31 October 2022	11:00 am	29 October 2022	05:57 pm	Due to high level of water
Sitio Mangga, Sitio Natebwek		Road		Awa-Mangga Road	PATV - PASSABLE ALL TYPES VEHICLES	30 October 2022	01:00 pm	29 October 2022		
Sitio Bugguen, Tiblac		Road	City/Municipality	Tiblac-Bugguen Road	PATV - PASSABLE ALL TYPES VEHICLES	30 October 2022	01:00 pm	29 October 2022		
		Road	Provincial	Bayombong-Ambaguio Road (Lelleteng Section)	OLP - ONE LANE PASSABLE	01 November 2022	12:00 pm	29 October 2022	05:57 pm	Due to landslide
Labang		Road	Provincial	Poblacion-Nalayan-Nansiakan Road (Boot Section and Nalayan Section)	OLP - ONE LANE PASSABLE	01 November 2022	12:00 pm	29 October 2022	07:26 pm	Due to landslide
		Road	City/Municipality	Tiblac-Laylaya Road	NPATV - NOT PASSABLE ALL TYPES VEHICLES			30 October 2022	11:30 am	Due to multiple landside
		Road		Bagiwan-Canyawan Road	NPATV - NOT PASSABLE ALL TYPES VEHICLES			30 October 2022	11:30 am	

REGION PROVINCE CITY /MUNICIPALITY BARANGAY		TYPE	CLASSIFICATION	ROAD SECTION/BRIDGE	STATUS	DATE REPORTED (passable)	TIME REPORTED (passable)	DATE REPORTED (not passable)	TIME REPORTED (not passable)	REMARKS
		Road	City/Municipality	-Banihal-Napo Rd.(Binalhi & Bahug Section)	NPATV - NOT PASSABLE ALL TYPES VEHICLES	30 October 2022				
		Road	City/Municipality	Lower Ammoweg-Banihal Rd (Dahpay and lower Ammoweg Section)	NPATV - NOT PASSABLE ALL TYPES VEHICLES			30 October 2022		
		Road	City/Municipality	Tekeng- Batag Road	NPATV - NOT PASSABLE ALL TYPES VEHICLES			30 October 2022		
		Road	City/Municipality	Ambaguio Road Municipal Tiblak Tangingi Road NPATV - NOT PASSABLE ALL TYPES VEHICLES 30/10/2022	NPATV - NOT PASSABLE ALL TYPES VEHICLES			30 October 2022		
		Road	City/Municipality	Poblacion-Baclas Rd.(Dalem Section)	NPATV - NOT PASSABLE ALL TYPES VEHICLES			31 October 2022		
		Road	City/Municipality	Poblacion-Cabaduyan Rd.(Lihlit Section)	NPATV - NOT PASSABLE ALL TYPES VEHICLES			31 October 2022		
Dupax del Norte	2									
Parai		Bridge		Parai Overflow Bridge	PATV - PASSABLE ALL TYPES VEHICLES	01 November 2022	10:51 am	29 October 2022	02:42 pm	River Swelling
		Road	City/Municipality	Binuangan-Yabbi Road	PATV - PASSABLE ALL TYPES VEHICLES	01 November 2022	11:51 am	30 October 2022	10:20 am	
Dupaz del Norte	1									
		Road		Binuangan-Yabbi Road	NPATV - NOT PASSABLE ALL TYPES VEHICLES			30 October 2022	10:20 am	Due to landside
Dupax del Sur	2									
Palabotan		Road	Provincial	Palabotan-Canabay-Carolotan Road	PATV - PASSABLE ALL TYPES VEHICLES	01 November 2022	09:05 am	30 October 2022	11:00 am	

REGION PROVINCE CITY /MUNICIPALITY BARANGAY		TYPE	CLASSIFICATION	ROAD SECTION/BRIDGE	STATUS	DATE REPORTED (passable)	TIME REPORTED (passable)	DATE REPORTED (not passable)	TIME REPORTED (not passable)	REMARKS
Palabotan		Road	Provincial	Palabotan-Banila Road	PATV - PASSABLE ALL TYPES VEHICLES	01 November 2022	09:05 am	30 October 2022	11:00 am	
Diadi	4									
Balete		Bridge		Balete Overflow Bridge	NPATV - NOT PASSABLE ALL TYPES VEHICLES			29 October 2022	02:00 pm	Due to high water level
Duruarog		Bridge		Duruarog Overflow Bridge	NPATV - NOT PASSABLE ALL TYPES VEHICLES			29 October 2022	02:00 pm	Due to high water level
		Road	Provincial	Decabacan-Ampakleng	OLP - ONE LANE PASSABLE	31 October 2022	05:00 pm	30 October 2022	05:30 am	Due to landslide
Villa Aurora		Road	City/Municipality		OLP - ONE LANE PASSABLE	31 October 2022	05:00 pm	30 October 2022		Ambaguio Road Municipal Tiblak Tangingi Road NPATV - NOT PASSABLE ALL TYPES VEHICLES 30/10/2022 Ambaguio Road Municipal Tiblak Tangingi Road NPATV - NOT PASSABLE ALL TYPES VEHICLES 30/10/2022 Purok 3, 5 and 6
Alfonso Castaneda	5									
Lublub		Bridge		Balintugon Overflow Bridge	PATV - PASSABLE ALL TYPES VEHICLES	01 November 2022	09:15 am	29 October 2022	06:00 pm	river Swelling
Lublub		Bridge		Deculiat Overflow Bridge	PATV - PASSABLE ALL TYPES VEHICLES	01 November 2022	09:15 am	29 October 2022	06:00 pm	river Swelling
		Bridge		Tayug	PATV - PASSABLE ALL TYPES VEHICLES	01 November 2022	09:15 am	30 October 2022	11:00 am	
		Road	Provincial	Pelaway Provincial Road	PATV - PASSABLE ALL TYPES VEHICLES	01 November 2022	09:15 am	30 October 2022	11:00 am	Deu to rockslide and fallen trees

REGION PROVINCE CITY /MUNICIPALITY BARANGAY		TYPE	CLASSIFICATION	ROAD SECTION/BRIDGE	STATUS	DATE REPORTED (passable)	TIME REPORTED (passable)	DATE REPORTED (not passable)	TIME REPORTED (not passable)	REMARKS
Galintuja		Road	Provincial	Purok 4-Sitio Delactan Road	PATV - PASSABLE ALL TYPES VEHICLES	01 November 2022	09:15 am	30 October 2022	11:00 am	
Kayapa	1									
Kayapa Proper		Road	Provincial	Kayapa Proper - Gampalang Section	NPATV - NOT PASSABLE ALL TYPES VEHICLES			30 October 2022	12:28 pm	Landslide
CAGAYAN	50									
Tuao	1									
Santa Barbara		Bridge		Cagayan Apayao Road, Itawes Bridge1, K0519+ (-1044)-K0519+(-706)	NPATV - NOT PASSABLE ALL TYPES VEHICLES			30 October 2022	06:00 am	Closed to traffic due to high water elevation; alternate route is via Lakambini-San Luis Brdige, Tuao, Cagayan
Tuguegarao City	2									
		Bridge		Pinacanauan Overflow Bridge	NPATV - NOT PASSABLE ALL TYPES VEHICLES			29 October 2022		River Swelling
		Road	Provincial	Bonifacio extension/PNT/Teresita Ave	NPATV - NOT PASSABLE ALL TYPES VEHICLES			29 October 2022		River Swelling
Amulung	10									
		Bridge	City/Municipality	Cordova-Goran Overflow Bridge	NPATV - NOT PASSABLE ALL TYPES VEHICLES			29 October 2022	12:00 pm	Flooded
		Bridge	City/Municipality	Tanna/ Annabuculan Road	NPATV - NOT PASSABLE ALL TYPES VEHICLES			29 October 2022	03:41 pm	Flooded
		Bridge	City/Municipality	Alitungung-Logung Overflow Bridge	NPATV - NOT PASSABLE ALL TYPES VEHICLES			30 October 2022	08:00 am	
		Bridge	City/Municipality	Anquiray-Marobbob Overflow Bridge	NPATV - NOT PASSABLE ALL TYPES VEHICLES			30 October 2022	02:45 pm	

REGION PROVINCE CITY /MUNICIPALITY BARANGAY		TYPE	CLASSIFICATION	ROAD SECTION/BRIDGE	STATUS	DATE REPORTED (passable)	TIME REPORTED (passable)	DATE REPORTED (not passable)	TIME REPORTED (not passable)	REMARKS
		Bridge	City/Municipality	Bayabat- Masical Bridge	NPATV - NOT PASSABLE ALL TYPES VEHICLES			31 October 2022	10:33 am	
		Bridge	City/Municipality	Kallan Bridge connecting to Anquiray	NPATV - NOT PASSABLE ALL TYPES VEHICLES			31 October 2022	02:00 pm	
		Road	Barangay	Baculud to Lanna Road (Z 1 Brgy. Gubat)	NPATV - NOT PASSABLE ALL TYPES VEHICLES			31 October 2022	01:00 pm	
		Road	Barangay	Pacac Pequeno-Masical Road	NPATV - NOT PASSABLE ALL TYPES VEHICLES			31 October 2022	01:00 pm	
		Bridge	City/Municipality	Baculud- Dadda Overflow Bridge	NPATV - NOT PASSABLE ALL TYPES VEHICLES			31 October 2022	01:00 pm	
		Road	City/Municipality	Maharlica Highway between Centro-Anquiray	NPATV - NOT PASSABLE ALL TYPES VEHICLES			31 October 2022	08:00 pm	
Penablanca	2									
		Bridge		Nattalag Bridge	NPATV - NOT PASSABLE ALL TYPES VEHICLES			29 October 2022	03:15 pm	Flooded
Manga		Bridge		Nattalag Bridge	NPATV - NOT PASSABLE ALL TYPES VEHICLES			29 October 2022	03:15 pm	
Rizal	2									
		Road	Barangay	Dungan-Nanungan-Anungu-Anurturu-Minanga Road	NPATV - NOT PASSABLE ALL TYPES VEHICLES			29 October 2022	01:00 pm	washed out newly backfilled spillway
		Road	Barangay	Anungu Road	NPATV - NOT PASSABLE ALL TYPES VEHICLES			29 October 2022	05:30 pm	
Enrile	5									
		Bridge	Barangay	Bunugan Bridge	NPATV - NOT PASSABLE ALL TYPES VEHICLES			29 October 2022	06:00 pm	

REGION PROVINCE CITY /MUNICIPALITY BARANGAY		TYPE	CLASSIFICATION	ROAD SECTION/BRIDGE	STATUS	DATE REPORTED (passable)	TIME REPORTED (passable)	DATE REPORTED (not passable)	TIME REPORTED (not passable)	REMARKS
Villa Maria		Road	Barangay	Sitio San Juan-Villa Maria Road	NPATV - NOT PASSABLE ALL TYPES VEHICLES			30 October 2022		
		Road	Barangay	Roma Norte- Batu Road	NPATV - NOT PASSABLE ALL TYPES VEHICLES			30 October 2022		
		Bridge	Barangay	Palattao Bridge	NPATV - NOT PASSABLE ALL TYPES VEHICLES					
		Road	City/Municipality	Enrile- Sta. Maria Road	NPATV - NOT PASSABLE ALL TYPES VEHICLES			30 October 2022	09:00 am	
Abulug	2									
		Bridge	Barangay	Brgy. Cordova-Goran Overflow bridge	NPATV - NOT PASSABLE ALL TYPES VEHICLES					
		Bridge	Barangay	Tana-Annabuculan Overflow bridge	NPATV - NOT PASSABLE ALL TYPES VEHICLES					
Solana	4									
Sitio Masin Iraga		Road	Barangay	Sitio Masin Iraga	NPATV - NOT PASSABLE ALL TYPES VEHICLES			30 October 2022	07:00 am	
		Road	Barangay	Sitio Ipil	NPATV - NOT PASSABLE ALL TYPES VEHICLES			30 October 2022	07:00 am	
		Road	Barangay	Dassun	NPATV - NOT PASSABLE ALL TYPES VEHICLES			30 October 2022	07:00 am	
		Road	Barangay	Malalam-Macabibi	NPATV - NOT PASSABLE ALL TYPES VEHICLES			30 October 2022	07:00 am	
Tuguegarao	9									

REGION PROVINCE CITY /MUNICIPALITY BARANGAY		TYPE	CLASSIFICATION	ROAD SECTION/BRIDGE	STATUS	DATE REPORTED (passable)	TIME REPORTED (passable)	DATE REPORTED (not passable)	TIME REPORTED (not passable)	REMARKS
Balzain		Road	National (secondary)	Tuguegarao Diversion Road 2, K0482+(-400) - K0482+(-575) Balzain/ Pegue Ruyu, Tuguegarao City, Cagayan	NPATV - NOT PASSABLE ALL TYPES VEHICLES	31 October 2022	07:00 am			High water Elevation
		Road	City/Municipality	River Park Road	NPATV - NOT PASSABLE ALL TYPES VEHICLES			30 October 2022		
		Road	Barangay	Gunnacao Road	NPATV - NOT PASSABLE ALL TYPES VEHICLES			30 October 2022		
		Road	City/Municipality	macapagal Road	NPATV - NOT PASSABLE ALL TYPES VEHICLES			31 October 2022		
		Road	City/Municipality	Teresita Blvd.	NPATV - NOT PASSABLE ALL TYPES VEHICLES			31 October 2022		
		Road	Barangay	Linao West going to Carig	NPATV - NOT PASSABLE ALL TYPES VEHICLES			31 October 2022		
		Road	City/Municipality	Centro 4 Balao St. back of Adrinels	NPATV - NOT PASSABLE ALL TYPES VEHICLES			31 October 2022		
		Road	Barangay	Cabalza St. Atulayan Sur Linao Norte road	NPATV - NOT PASSABLE ALL TYPES VEHICLES			31 October 2022		
		Road	City/Municipality	Pinacanauan Nat Tuguegarao and Gunnacao St. Catag. Nuevo Road	NPATV - NOT PASSABLE ALL TYPES VEHICLES			31 October 2022		
Allacapan	1									
		Road	City/Municipality	Capanickan-Mapurao Municipal Road	PATV - PASSABLE ALL TYPES VEHICLES	01 November 2022	12:28 pm	30 October 2022	03:00 pm	
Lasam	3									

REGION PROVINCE CITY /MUNICIPALITY BARANGAY		TYPE	CLASSIFICATION	ROAD SECTION/BRIDGE	STATUS	DATE REPORTED (passable)	TIME REPORTED (passable)	DATE REPORTED (not passable)	TIME REPORTED (not passable)	REMARKS
Calapangan		Bridge	City/Municipality	Calapangan Overflow Bridge	NPATV - NOT PASSABLE ALL TYPES VEHICLES	31 October 2022				Approximately knee deep
Minanga		Road	Barangay	Lasam Minanga Sur Road Barangay Barangay Minanga Sur Road NPATV - NOT PASSABLE ALL TYPES VEHICLES 31/10/2022 Approximately knee deep	NPATV - NOT PASSABLE ALL TYPES VEHICLES	31 October 2022				Approximately knee deep
Malinta		Road	Barangay	Malinta Road	NPATV - NOT PASSABLE ALL TYPES VEHICLES	31 October 2022				Approximately knee deep
Buguey	1									
		Road	Barangay	M. Antiporda Brgy. Road	NPATV - NOT PASSABLE ALL TYPES VEHICLES			31 October 2022	01:00 am	
Alcala	2									
		Bridge	City/Municipality	San Esteban Bridge	NPATV - NOT PASSABLE ALL TYPES VEHICLES			30 October 2022	09:00 am	
		Bridge	Barangay	Brgy. Agani Bridge	NPATV - NOT PASSABLE ALL TYPES VEHICLES			31 October 2022	06:30 pm	
Santo Nino (Faire)	1									
		Bridge	Barangay	Capalanga Bridge(Connecting Sto. Nino and Lasam)	NPATV - NOT PASSABLE ALL TYPES VEHICLES			30 October 2022	09:00 am	
Claveria	1									
		Bridge	City/Municipality	Pontoom Bridge Centro 7	NPATV - NOT PASSABLE ALL TYPES VEHICLES			30 October 2022	06:00 pm	
Baggao	1									
		Bridge	City/Municipality	Bagunot Bridge	NPATV - NOT PASSABLE ALL TYPES VEHICLES			29 September 2022	02:05 pm	

REGION PROVINCE CITY /MUNICIPALITY BARANGAY		TYPE	CLASSIFICATION	ROAD SECTION/BRIDGE	STATUS	DATE REPORTED (passable)	TIME REPORTED (passable)	DATE REPORTED (not passable)	TIME REPORTED (not passable)	REMARKS
Santa Teresita	1									
		Bridge	City/Municipality	Alucao-Buyun Bridge	NPATV - NOT PASSABLE ALL TYPES VEHICLES			29 September 2022	04:30 pm	
Lal-lo	2									
		Road	Barangay	Malanao Barangay Road along Zone 5,6,7	NPATV - NOT PASSABLE ALL TYPES VEHICLES			30 October 2022	09:00 am	
			Barangay	Fabrica Barangay Road along the IPs community	NPATV - NOT PASSABLE ALL TYPES VEHICLES			01 November 2022	08:00 am	
ISABELA	58									
Gamu	2									
		Bridge		Gamu-Roxas Road, Bayabo Bridge, K0402+200 (Secondary Road)	NPATV - NOT PASSABLE ALL TYPES VEHICLES			29 October 2022	08:00 am	High water elevation
		Bridge		Gamu-Roxas Road, Carappigan Bridge K0404+400 (Secondary road)	NPATV - NOT PASSABLE ALL TYPES VEHICLES			29 October 2022	08:00 am	High water elevation
Ilagan City	7									
		Bridge		Baculud Overflow Bridge	NPATV - NOT PASSABLE ALL TYPES VEHICLES			28 October 2022	01:00 pm	River Swelling
		Bridge	Barangay	Cabisera 8 overflow Bridge	PTLV - PASSABLE TO LIGHT VEHICLES	01 November 2022	08:00 am	29 October 2022	06:40 am	
		Road	Provincial	Aggasian Provincial Road	NPATV - NOT PASSABLE ALL TYPES VEHICLES			29 October 2022	06:40 am	
		Road	Barangay	Cabisera 4 and 5 road	NPLV - NOT PASSABLE LIGHT VEHICLES			29 October 2022	08:00 am	
		Road	Barangay	Cabisera 23	NPLV - NOT PASSABLE LIGHT VEHICLES			29 October 2022	08:47 am	
		Road	Barangay	Bintacan-Cabisera 14-16 access road	NPLV - NOT PASSABLE LIGHT VEHICLES			29 October 2022	03:10 pm	

REGION PROVINCE CITY /MUNICIPALITY BARANGAY		TYPE	CLASSIFICATION	ROAD SECTION/BRIDGE	STATUS	DATE REPORTED (passable)	TIME REPORTED (passable)	DATE REPORTED (not passable)	TIME REPORTED (not passable)	REMARKS
		Road	Barangay	Baculud Circumferential Road	NPLV - NOT PASSABLE LIGHT VEHICLES			29 October 2022	04:01 pm	
Cabagan	2									
		Bridge		Cansan-Bagutari Overflow Bridge	NPATV - NOT PASSABLE ALL TYPES VEHICLES			28 October 2022	02:40 pm	River Swelling
		Bridge		Sta. Maria-Cabagan Overflow Bridge	NPATV - NOT PASSABLE ALL TYPES VEHICLES			28 October 2022	04:29 pm	
Echague	3									
		Bridge	Provincial	Annafunan Bridge	NPATV - NOT PASSABLE ALL TYPES VEHICLES			29 October 2022	09:42 am	River Swelling
		Bridge		Gucab Over-Flow Bridge	NPATV - NOT PASSABLE ALL TYPES VEHICLES			29 October 2022	04:21 am	
		Bridge	Barangay	Macalawat Bridge	NPATV - NOT PASSABLE ALL TYPES VEHICLES			29 October 2022	12:18 pm	
Cauayan	6									
		Bridge	City/Municipality	Alicaocao Overflow Bridge	NPATV - NOT PASSABLE ALL TYPES VEHICLES			29 October 2022	05:30 am	
		Road	City/Municipality	Brgy. Nagcampegan to Brgy. Villa Luna Stretch	NPATV - NOT PASSABLE ALL TYPES VEHICLES			31 October 2022	12:44 pm	
		Road	City/Municipality	Bry. Buena Suerte to Gagubatan Road	NPATV - NOT PASSABLE ALL TYPES VEHICLES			30 October 2022	12:00 pm	
		Road	City/Municipality	Culalabat to Guayabal Road	NPATV - NOT PASSABLE ALL TYPES VEHICLES			30 October 2022	12:00 pm	
		Road	City/Municipality	Damatan St. Brgy District 3	NPATV - NOT PASSABLE ALL TYPES VEHICLES			31 October 2022	08:00 am	

REGION PROVINCE CITY /MUNICIPALITY BARANGAY		TYPE	CLASSIFICATION	ROAD SECTION/BRIDGE	STATUS	DATE REPORTED (passable)	TIME REPORTED (passable)	DATE REPORTED (not passable)	TIME REPORTED (not passable)	REMARKS
		Bridge	City/Municipality	Dist. 3, Ragapatan Bridge	NPATV - NOT PASSABLE ALL TYPES VEHICLES			01 November 2022	08:00 am	
San Pablo	1									
Dalena		Bridge		Ballutu Overflow Bridge	NPATV - NOT PASSABLE ALL TYPES VEHICLES			29 October 2022	08:00 am	River Swelling
Jones	3									
		Bridge	Provincial	Addalam Bridge	NPATV - NOT PASSABLE ALL TYPES VEHICLES			29 October 2022	11:20 am	
		Bridge		Dumawing Bridge	NPATV - NOT PASSABLE ALL TYPES VEHICLES			30 October 2022	12:00 pm	
		Bridge		Namnama Bridge	NPATV - NOT PASSABLE ALL TYPES VEHICLES			30 October 2022	12:00 pm	
Sto Tomas	1									
		Bridge	Barangay	Malapagay Bridge	NPATV - NOT PASSABLE ALL TYPES VEHICLES			29 October 2022	07:00 am	
Angadanan	12									
Lourdes		Bridge	Barangay	Lourdes-Duroc Bridge	NPLV - NOT PASSABLE LIGHT VEHICLES			29 October 2022	08:00 am	Due to high water level
Lourdes		Bridge	Barangay	Do?a maria Bridge	NPLV - NOT PASSABLE LIGHT VEHICLES			29 October 2022	08:00 am	Due to high water level
Buenavista		Bridge	Barangay	Buenavista Bridge	NPLV - NOT PASSABLE LIGHT VEHICLES			29 October 2022	08:00 am	Due to high water level
Calaocan		Bridge	Barangay	Calaocan - Villa concepcion Bridge	NPLV - NOT PASSABLE LIGHT VEHICLES			29 October 2022	08:00 am	Due to high water level
Bannawag		Bridge	Barangay	Bannawag Creek Bridge	NPLV - NOT PASSABLE LIGHT VEHICLES			29 October 2022	08:00 am	Due to high water level
Bonifacio		Bridge	Barangay	Bonifacio Creek Bridge	NPLV - NOT PASSABLE LIGHT VEHICLES			29 October 2022	08:00 am	Due to high water level

REGION PROVINCE CITY /MUNICIPALITY BARANGAY		TYPE	CLASSIFICATION	ROAD SECTION/BRIDGE	STATUS	DATE REPORTED (passable)	TIME REPORTED (passable)	DATE REPORTED (not passable)	TIME REPORTED (not passable)	REMARKS
San Isidro		Bridge	Barangay	San Isidro- San Vicente Bridge	NPLV - NOT PASSABLE LIGHT VEHICLES			30 October 2022		
Ingud Sur		Bridge	Barangay	Ingud Sur- Ingud Norte Bridge	NPLV - NOT PASSABLE LIGHT VEHICLES			30 October 2022		
San Roque		Bridge	Barangay	San Roque Creek Bridge	PTLV - PASSABLE TO LIGHT VEHICLES	01 November 2022	12:00 pm	30 October 2022		
Fugaru		Road	Barangay	Brgy. Fugaru - San Guillermo road	NPLV - NOT PASSABLE LIGHT VEHICLES			29 October 2022	08:00 am	Due to high water level
		Road	Barangay	Brgy. Pissay, Baui, Kalusutan	NPLV - NOT PASSABLE LIGHT VEHICLES			30 October 2022		
		Road	Barangay	Brgy. Rancho Bassit Road going to Pibakal	NPLV - NOT PASSABLE LIGHT VEHICLES			30 October 2022		
San Guillermo	4									
		Bridge	Barangay	Villa Teresita Bridge	NPATV - NOT PASSABLE ALL TYPES VEHICLES			29 October 2022	07:30 pm	
		Bridge	Barangay	Villa Rose Bridge	NPATV - NOT PASSABLE ALL TYPES VEHICLES			29 October 2022	07:30 pm	
		Bridge	Barangay	San Rafael Bridge	NPATV - NOT PASSABLE ALL TYPES VEHICLES			29 October 2022	07:30 pm	
		Bridge		Dietban Creek	NPATV - NOT PASSABLE ALL TYPES VEHICLES			29 October 2022	07:30 pm	
Roxas	1									
		Bridge		Imbiao Bridge	NPATV - NOT PASSABLE ALL TYPES VEHICLES			30 October 2022	12:00 pm	
San Agustin	1									
		Bridge		Masaya Sur Overflow Bridge	PATV - PASSABLE ALL TYPES VEHICLES	01 November 2022	08:00 am	30 October 2022	10:22 am	
Ilagan	7									

REGION PROVINCE CITY /MUNICIPALITY BARANGAY		TYPE	CLASSIFICATION	ROAD SECTION/BRIDGE	STATUS	DATE REPORTED (passable)	TIME REPORTED (passable)	DATE REPORTED (not passable)	TIME REPORTED (not passable)	REMARKS
Sta Isabel Norte		Road	National (secondary)	Ilagan- Delfin Albano- Mallig Road K0414+070-K0414+150 Sta Isabel Norte, City of Ilagan, Boundary of Ilagan Tumauni	NPATV - NOT PASSABLE ALL TYPES VEHICLES			31 October 2022	07:00 am	High water Elevation
		Road	Barangay	St. Tomas-San Felipe circumferential Road	NPATV - NOT PASSABLE ALL TYPES VEHICLES			30 October 2022	06:14 am	
		Road	Barangay	Guinatan Sta. Barbarab circumferential road	NPATV - NOT PASSABLE ALL TYPES VEHICLES			31 October 2022	06:00 am	
		Road	Barangay	Manaring Bangag	NPATV - NOT PASSABLE ALL TYPES VEHICLES			01 November 2022	07:30 am	
		Road	Barangay	Manaring San Rodrigo road	NPATV - NOT PASSABLE ALL TYPES VEHICLES			01 November 2022	06:00 am	
		Bridge	Provincial	Sta. Isabel Norte-Paragu Tumauni Bridge	NPATV - NOT PASSABLE ALL TYPES VEHICLES			01 November 2022	08:00 am	
		Bridge	City/Municipality	Manaring Bridge	NPATV - NOT PASSABLE ALL TYPES VEHICLES			01 November 2022	08:00 am	
Burgos	4									
Carippigan		Bridge	Provincial	Carippigan Bridge	NPATV - NOT PASSABLE ALL TYPES VEHICLES	31 October 2022	06:00 am			Due to high water level
Raniag		Bridge	Provincial	Raniag Bridge	NPATV - NOT PASSABLE ALL TYPES VEHICLES	31 October 2022	06:00 am			Due to high water level
		Bridge	Provincial	Burgos- Quirino Bridge	NPATV - NOT PASSABLE ALL TYPES VEHICLES	31 October 2022	06:00 am			Due to high water level
		Bridge	City/Municipality	Bayabo Raniag Bridge	NPATV - NOT PASSABLE ALL TYPES VEHICLES			01 November 2022	08:00 am	

REGION PROVINCE CITY /MUNICIPALITY BARANGAY		TYPE	CLASSIFICATION	ROAD SECTION/BRIDGE	STATUS	DATE REPORTED (passable)	TIME REPORTED (passable)	DATE REPORTED (not passable)	TIME REPORTED (not passable)	REMARKS
Reina Mercedes	1									
		Bridge	City/Municipality	Turod Banquero	NPATV - NOT PASSABLE ALL TYPES VEHICLES			01 November 2022	08:00 am	
Luna	1									
		Bridge	City/Municipality	Lalog Bridge	NPATV - NOT PASSABLE ALL TYPES VEHICLES			01 November 2022	08:00 am	
Naguilian	1									
		Road	National (secondary)	Naguilian San Mariano Road (S0 0789LZ- Secondary Road) K0387+200, Brgy. Villa Paz, Naguilian Isabela	OLP - ONE LANE PASSABLE	01 November 2022	12:00 pm	31 October 2022		Eroded shoulder and damaged PCCP
Benito Soliven	1									

REGION PROVINCE CITY /MUNICIPALITY BARANGAY		TYPE	CLASSIFICATION	ROAD SECTION/BRIDGE	STATUS	DATE REPORTED (passable)	TIME REPORTED (passable)	DATE REPORTED (not passable)	TIME REPORTED (not passable)	REMARKS
		Road	National (secondary)	Naguilian San Mariano (S00789L Z-Secondary Road) K0398+300, District 1, Benito Soliven	OLP - ONE LANE PASSABLE	01 November 2022	12:00 pm	31 October 2022		Eroded shoulder and damaged PCCP and stone masonry Sta Isabel Norte, City of Ilagan, Boundary of Ilagan Tumauini' NPATV - NOT PASSABLE ALL TYPES VEHICLES 31/10/2022 7:00 AM High water elevation Isabela Naguilian Road Secondary Road Naguilian San MARIANO Road (S00789LZ- Secondary Road) K0387+200, Brgy. Villa Paz, Naguilian Isabela OLP - ONE LANE PASSABLE 1/11/2022 12:00 NN Eroded shoulder and damaged PCCP Isabela Benito Solioven Road Secondary Road Naguilian San Mariano (S00789L Z-Secondary Road) K0398+300, District 1, Benito Soliven OLP - ONE LANE PASSABLE 1/11/2022 12:00NN Eroded shoulder and damaged PCCP and stone masonry
REGION 3	10									
AURORA	2									
San Luis	1									
Diteki		Road		Nueva Ecija- Aurora Roadk0211+786 - Diteki river detour road	NPATV - NOT PASSABLE ALL TYPES VEHICLES			29 October 2022	11:00 am	Moderate to heavy rains

REGION PROVINCE CITY /MUNICIPALITY BARANGAY		TYPE	CLASSIFICATION	ROAD SECTION/BRIDGE	STATUS	DATE REPORTED (passable)	TIME REPORTED (passable)	DATE REPORTED (not passable)	TIME REPORTED (not passable)	REMARKS
No breakdown	1									
		Road		Nueva Ecija - Aurora Road K0192+300 - Hardly Passable Due to Land Slide K0195+150 - One-Lane Passable due to Land Slide	PATV - PASSABLE ALL TYPES VEHICLES	31 October 2022		30 October 2022		
NUEVA ECIJA	1									
Bongabon	1									
Labi		Road		Nueva Ecija - Aurora Road Brgy Labi, Bongabon, Nueva Ecija (K0159+650) Baong Spillway	PTLV - PASSABLE TO LIGHT VEHICLES	30 October 2022	06:00 pm	29 October 2022	03:00 pm	Moderate to heavy rains and not passable to all types of vehicles due to strong current of water
PAMPANGA	2									
Macabebe	1									
San Gabriel		Road		Apalit Macabebe - Masantol Road	NPLV - NOT PASSABLE LIGHT VEHICLES			29 October 2022	05:00 pm	Moderate to heavy rains - Prepositioned equipment - 2 JICA Truck, 1 - dump truck, 1 Elf, 1-service vehicle, 2 chainsaw, minor tools
Porac	1									
		Bridge		Porac, Mancatian Bridge (K0089+051-K0089+320)	PTLV - PASSABLE TO LIGHT VEHICLES	30 October 2022				Passable to Light Vehicles due to 0.20 m deep underwater and Continuous Monitoring
BULACAN	5									
Meycauayan	1									
Saluysoy		Road		Manila North Road Saluysoy Sec, K0019+600 to K0019+900, Meycauayan, Bulacan	PATV - PASSABLE ALL TYPES VEHICLES	30 October 2022	06:00 pm	30 October 2022	05:00 am	
Guiguinto	2									

REGION PROVINCE CITY /MUNICIPALITY BARANGAY		TYPE	CLASSIFICATION	ROAD SECTION/BRIDGE	STATUS	DATE REPORTED (passable)	TIME REPORTED (passable)	DATE REPORTED (not passable)	TIME REPORTED (not passable)	REMARKS
		Road		MNR K0033+800 (Infront of Municipality Hall of Guiguinto)	PTLV - PASSABLE TO LIGHT VEHICLES	30 October 2022				Passable to Light Vehicles due to 0.20 m deep underwater and Continuous Monitoring
		Road		MNR K0034+250 (Guiguinto Section)	PTLV - PASSABLE TO LIGHT VEHICLES	30 October 2022				Passable to Light Vehicles due to 0.20 m deep underwater and Continuous Monitoring
Bocaue	1									
		Road		MNR K0024+000 - K0025+000(Lolombboy Bocaue)	PTLV - PASSABLE TO LIGHT VEHICLES	30 October 2022				Passable to Light Vehicles due to 0.20 m deep underwater and Continuous Monitoring
Malolos	1									
		Road		MNR K0038+500 - K0038+750(Malolos Section)	PTLV - PASSABLE TO LIGHT VEHICLES	30 October 2022				Passable to Light Vehicles due to 0.20 m deep underwater and Continuous Monitoring
CALABARZON	56									
CAVITE	15									
Tagaytay	4									
Dapdap West		Road		K0063+200, K0063+650, K0064+000	OLP - ONE LANE PASSABLE	30 October 2022		30 October 2022		One lane not passable due to Fallen Debris on Shoulder/Minor Landslides
San Jose		Road		K0057+200; K0058+100	PATV - PASSABLE ALL TYPES VEHICLES			29 October 2022		fallen debris/landslide
Sungay West		Road			PATV - PASSABLE ALL TYPES VEHICLES			29 October 2022		landslide
Tagaytay - Taal Lake Road, Brgy. San Jose, Tagaytay City, Cavite		Road		K0058+100	NPATV - NOT PASSABLE ALL TYPES VEHICLES			31 October 2022		ongoing clearing operations
Ternate	2									

REGION PROVINCE CITY /MUNICIPALITY BARANGAY		TYPE	CLASSIFICATION	ROAD SECTION/BRIDGE	STATUS	DATE REPORTED (passable)	TIME REPORTED (passable)	DATE REPORTED (not passable)	TIME REPORTED (not passable)	REMARKS
Sapang II		Road		K0060+800, K0061+850	OLP - ONE LANE PASSABLE	30 October 2022		30 October 2022		One lane not passable due to Fallen Tree & Landslides
Sapang 1		Road			PATV - PASSABLE ALL TYPES VEHICLES			29 October 2022		landslide
No breakdown	1									
Manila Cavite Road		Road		'K0016+500 - K0016+700; K0016+950-K0017+050 ; K0017+900-K0018+050'	PATV - PASSABLE ALL TYPES VEHICLES	30 October 2022		29 October 2022		Due to Flooding
Bacoor	6									
Bacoor Boulevard		Road		K0017+500-K0017+800	PATV - PASSABLE ALL TYPES VEHICLES	30 October 2022		29 October 2022		Due to Flooding
Tirona Highway Habay Sm Bacoor		Road		Aguinaldo Highway SM Bacoor	PATV - PASSABLE ALL TYPES VEHICLES			29 October 2022		Due to Flooding
Mambog Road		Road			PATV - PASSABLE ALL TYPES VEHICLES			29 October 2022		Due to Flooding
Talaba 4 along Evangelista		Road			PATV - PASSABLE ALL TYPES VEHICLES			29 October 2022		Due to Flooding
Aguinaldo Highway Niog and Panapaan		Road			PATV - PASSABLE ALL TYPES VEHICLES			29 October 2022		Due to Flooding
Aguinaldo Highway SM Bacoor		Road			PATV - PASSABLE ALL TYPES VEHICLES			29 October 2022		due to flooding
Carmona	2									
		Road		Carmona Diversion Road	PATV - PASSABLE ALL TYPES VEHICLES	30 October 2022		29 October 2022		Due to Flooding

REGION PROVINCE CITY /MUNICIPALITY BARANGAY		TYPE	CLASSIFICATION	ROAD SECTION/BRIDGE	STATUS	DATE REPORTED (passable)	TIME REPORTED (passable)	DATE REPORTED (not passable)	TIME REPORTED (not passable)	REMARKS
Juanito Remulla Sr. Road		Road		K0039+350	PATV - PASSABLE ALL TYPES VEHICLES	31 October 2022		29 October 2022		due to flooding
LAGUNA	11									
Mabitac	2									
Nanguma		Road		K0076 + 100 to K0076 + 550	NPLV - NOT PASSABLE LIGHT VEHICLES			29 October 2022		Due to Flooding. Alternate Route: Siniloan Poblacion Road
Nanguma		Road		K0079 + 300 to K0079 + 400	PATV - PASSABLE ALL TYPES VEHICLES	30 October 2022		29 October 2022		Due to Flooding
Santa Cruz	2									
Bubukal		Road		K0084 + 100 - K0084 + 200	PATV - PASSABLE ALL TYPES VEHICLES	30 October 2022		29 October 2022		Due to Flooding
Pagsawitan		Road		K0086 + 000 - K0086 + 250	PATV - PASSABLE ALL TYPES VEHICLES	30 October 2022		29 October 2022		Due to Flooding
Los Baños	1									
Bambang		Road		K0051+(-077) - K0067+725; KM 58 + 900 TO KM 59 + 050 and KM 59 + 500 TO KM 59 + 650	NPLV - NOT PASSABLE LIGHT VEHICLES			29 October 2022		Due to Flooding
Calamba	1									
Pansol		Road		KM 56 + 050 TO KM 56 + 200	PATV - PASSABLE ALL TYPES VEHICLES	30 October 2022		29 October 2022		Due to Flooding
San Pablo	1									
Santo Angel		Road		KM0088+500	PATV - PASSABLE ALL TYPES VEHICLES	30 October 2022		29 October 2022		Due to Flooding
Luisiana	1									
San Antonio		Road		, K0108 + 500 - K0108 + 600	PATV - PASSABLE ALL TYPES VEHICLES	30 October 2022		29 October 2022		Due to Flooding

REGION PROVINCE CITY /MUNICIPALITY BARANGAY		TYPE	CLASSIFICATION	ROAD SECTION/BRIDGE	STATUS	DATE REPORTED (passable)	TIME REPORTED (passable)	DATE REPORTED (not passable)	TIME REPORTED (not passable)	REMARKS
Famy	1									
Batuhan		Road		K0078 + 000 to K0079 + 000	PATV - PASSABLE ALL TYPES VEHICLES	30 October 2022		29 October 2022		Due to Flooding
Calauan	1									
Bangyas		Road		KM0069+090 to KM0071+100	PATV - PASSABLE ALL TYPES VEHICLES			29 October 2022		Due to Flooding
Alaminos	1									
Sta Rosa		Road		KM0080+000	PATV - PASSABLE ALL TYPES VEHICLES	30 October 2022		29 October 2022		Due to Flooding
BATANGAS	2									
Talisay	1									
Tanauan-Talisay-Tagaytay Road		Road		K0083+000 to K0084+900	PATV - PASSABLE ALL TYPES VEHICLES			29 October 2022		Due to Flooding
Lemery	1									
Dayapan		Road		K0088+450 - K0088+0460	PATV - PASSABLE ALL TYPES VEHICLES	30 October 2022		29 October 2022		Road Slip
RIZAL	3									
No breakdown	2									
		Road		K0019+500 - K0019+650	PATV - PASSABLE ALL TYPES VEHICLES	30 October 2022		30 October 2022		
Manila-East Road		Road		K0022+270 - K0022+350	NPLV - NOT PASSABLE LIGHT VEHICLES	30 October 2022	08:00 am	30 October 2022	06:30 am	
Morong	1									
		Road		' K0045+400 - K0045+450 '	PATV - PASSABLE ALL TYPES VEHICLES	30 October 2022		30 October 2022		
QUEZON	25									
Sariaya	1									

REGION PROVINCE CITY /MUNICIPALITY BARANGAY		TYPE	CLASSIFICATION	ROAD SECTION/BRIDGE	STATUS	DATE REPORTED (passable)	TIME REPORTED (passable)	DATE REPORTED (not passable)	TIME REPORTED (not passable)	REMARKS
Brgy. Manggalang Bantilan		Bridge		Bantilan Bridge	NPATV - NOT PASSABLE ALL TYPES VEHICLES			29 October 2022		Collapsed Bridge (swept pier and superstructure) Alternate Route: Marcial C. Punzalan Highway (for light vehicles only)
No breakdown	8									
		Road		KM153+850-KM153+900	PATV - PASSABLE ALL TYPES VEHICLES	30 October 2022		29 October 2022		
Lutucan-Guisguis Port Road		Road		(KM124+650-KM124+700)	PATV - PASSABLE ALL TYPES VEHICLES	30 October 2022		29 October 2022		Due to Flooding
Daang Maharlika		Road		KM112+000	PATV - PASSABLE ALL TYPES VEHICLES	30 October 2022		29 October 2022		Due to Flooding
Quezon Eco Tourism Road		Road		KM153+850-KM153+900	PATV - PASSABLE ALL TYPES VEHICLES	31 October 2022	06:00 am	29 October 2022		Due to Landslide
Quirino Highway		Road		K0270+800	PATV - PASSABLE ALL TYPES VEHICLES			29 October 2022		due to fallen trees
Quirino Highway		Road		K0271+050	PATV - PASSABLE ALL TYPES VEHICLES			29 October 2022		due to fallen trees
Quirino Highway		Road		K0269+850	PATV - PASSABLE ALL TYPES VEHICLES			29 October 2022		due to fallen trees
Quirino Highway		Road		K0277+000	PATV - PASSABLE ALL TYPES VEHICLES			29 October 2022		due to minor flooding
Infanta	1									
		Road		K0102+000 - K0103+000	PATV - PASSABLE ALL TYPES VEHICLES	31 October 2022		29 October 2022		Due to Landslide
Pagbilao	2									

REGION PROVINCE CITY /MUNICIPALITY BARANGAY		TYPE	CLASSIFICATION	ROAD SECTION/BRIDGE	STATUS	DATE REPORTED (passable)	TIME REPORTED (passable)	DATE REPORTED (not passable)	TIME REPORTED (not passable)	REMARKS
		Road		K0135+(-500) & K0135+(-050); K0135+700-K0135+900; K0146+850 - K0147+000	PATV - PASSABLE ALL TYPES VEHICLES	30 October 2022		29 October 2022		Due to Minor Flooding
Malicboy Jct. - Padre Buros-Unisan (Moliguin)		Road		K0153+(-)600; K0171+800; K0194+350; K0194+500; K0201+800	PATV - PASSABLE ALL TYPES VEHICLES			29 October 2022		due to fallen trees and debris
Quezon	2									
		Road	National (primary)	National Road	PATV - PASSABLE ALL TYPES VEHICLES	28 October 2022	08:00 pm	28 October 2022	06:20 pm	due to fallen Buri Palm Tree
		Road		Circumferential Road	PATV - PASSABLE ALL TYPES VEHICLES	28 October 2022	07:00 pm	28 October 2022	06:10 pm	due to fallen Electric Pole
Lucena	1									
Lucena-Tayabas-Lucban-Sampaloc-Mauban Port Road		Road		K0102+000 - K0103+001	PATV - PASSABLE ALL TYPES VEHICLES			29 October 2022		due to fallen trees
Tayabas	2									
Tayabas-Mainit-Mauban Road (S01550LZ)		Road		K0144+000 - K0157+000, Intermittent	PATV - PASSABLE ALL TYPES VEHICLES	30 October 2022		29 October 2022		due to fallen trees
Tayabas-Mainit-Mauban Road (S01550LZ)		Road		K0150+000-K0151+000, Intermittent	PATV - PASSABLE ALL TYPES VEHICLES	30 October 2022		29 October 2022		due to fallen trees
Unisan	1									
Talaba-Summit Panaon Road		Road		K0197+350	PATV - PASSABLE ALL TYPES VEHICLES			29 October 2022		due to fallen trees and debris
Gumaca	2									
Gumaca - Pitogo Macalelon Road		Road		K0207+100; K0207+850; K0207+600; K0207+615	PATV - PASSABLE ALL TYPES VEHICLES			29 October 2022		due to fallen trees and debris

REGION PROVINCE CITY /MUNICIPALITY BARANGAY		TYPE	CLASSIFICATION	ROAD SECTION/BRIDGE	STATUS	DATE REPORTED (passable)	TIME REPORTED (passable)	DATE REPORTED (not passable)	TIME REPORTED (not passable)	REMARKS
Gumaca-Pitogo-Macalelon CatanauanMulanay Road		Road		K0261+200; K0263+800; K0267+800; K0268+700; K0269+100	PATV - PASSABLE ALL TYPES VEHICLES			29 October 2022		due to fallen trees and debris
Padre Burgos	1									
Padre Burgos - Pototanin Jct. Road		Road			PATV - PASSABLE ALL TYPES VEHICLES			29 October 2022		due to fallen trees and debris
Catanauan	1									
Catanauan - Buenavista Road		Road			PATV - PASSABLE ALL TYPES VEHICLES			29 October 2022		due to fallen trees and debris
Lopez	1									
Lopez-Catanauan Road		Road			PATV - PASSABLE ALL TYPES VEHICLES			29 October 2022		due to fallen trees and debris
Atimonan	2									
Old Zigzag Road (Intermitent Sections)		Road		Intermitent Sections	PATV - PASSABLE ALL TYPES VEHICLES			29 October 2022		due to fallen trees
Old Zigzag Road (Intermitent Sections)		Road		Intermitent Sections	PATV - PASSABLE ALL TYPES VEHICLES			29 October 2022		due to fallen trees
MIMAROPA	16									
MARINDUQUE	16									
Boac	5									
Daig		Road	Provincial		PATV - PASSABLE ALL TYPES VEHICLES	30 October 2022		29 October 2022	11:41 am	
Isok II		Road	Provincial		PATV - PASSABLE ALL TYPES VEHICLES	30 October 2022		29 October 2022	12:35 pm	
Poctoy		Road	Provincial		PTLV - PASSABLE TO LIGHT VEHICLES	30 October 2022		29 October 2022	03:09 pm	
Daig		Road	Provincial		PTLV - PASSABLE TO LIGHT VEHICLES	30 November 2022		29 October 2022	02:37 pm	

REGION PROVINCE CITY /MUNICIPALITY BARANGAY		TYPE	CLASSIFICATION	ROAD SECTION/BRIDGE	STATUS	DATE REPORTED (passable)	TIME REPORTED (passable)	DATE REPORTED (not passable)	TIME REPORTED (not passable)	REMARKS
Santol		Road	National (primary)	Marinduque Circumferential Road Santol Boac (0000+100)	PATV - PASSABLE ALL TYPES VEHICLES	29 October 2022	03:00 pm	29 October 2022		-Due to fallen tree -Conducted clearing operations.
Buenavista	3									
Brgy. 4, Poblacion		Road	Provincial		PATV - PASSABLE ALL TYPES VEHICLES	29 October 2022	05:29 pm	29 October 2022	08:30 am	
Brgy. 1 Poblacion		Road	Provincial		PATV - PASSABLE ALL TYPES VEHICLES	29 October 2022	05:29 pm	29 October 2022	09:04 am	
Daykitin		Road	Provincial		PATV - PASSABLE ALL TYPES VEHICLES	28 October 2022	12:00 pm	28 October 2022	09:00 am	
Gasán	1									
Antipolo (Sitio Calong)		Road	Provincial		PTLV - PASSABLE TO LIGHT VEHICLES	30 October 2022		29 October 2022	11:20 am	
Mogpog	5									
Malusak		Road	National (primary)	Marinduque Circumferential Road Malusak, Mogpog(0011+800)	PATV - PASSABLE ALL TYPES VEHICLES	30 October 2022		29 October 2022		-Landslide -Conducted clearing operations.
No breakdown		Road	National (primary)	Mogpog - Balanacan Port Road Balanacan, Mogpog (k0015+600)	PATV - PASSABLE ALL TYPES VEHICLES	30 October 2022		29 October 2022		-Landslide -Conducted clearing operations
No breakdown		Road	National (primary)	Mangyan-Mababad, Mogpog (K009+800)	PATV - PASSABLE ALL TYPES VEHICLES	30 October 2022		29 October 2022		-Landslide -Conducted clearing operations
Magapua		Road	National (primary)	Magapua, Mogpog (K0011+100); (K0011+200)	PATV - PASSABLE ALL TYPES VEHICLES	30 October 2022		29 October 2022		-Landslide -Conducted clearing operations
Banto		Road	National (primary)	Banto, Mogpog (K0012+700)	PATV - PASSABLE ALL TYPES VEHICLES	30 October 2022		29 October 2022		-Due to fallen tree -Conducted clearing operations
Santa Cruz	2									

REGION PROVINCE CITY /MUNICIPALITY BARANGAY		TYPE	CLASSIFICATION	ROAD SECTION/BRIDGE	STATUS	DATE REPORTED (passable)	TIME REPORTED (passable)	DATE REPORTED (not passable)	TIME REPORTED (not passable)	REMARKS
Dolores		Road	National (primary)	Marinduque Circumferential Road Dolores, Sta Cruz (0025+700)	PATV - PASSABLE ALL TYPES VEHICLES	30 October 2022		29 October 2022		-Landslide -Conducted clearing operations
Matalaba		Road	Barangay	Sitio Tandigan, Barngay Matalaba Road	PATV - PASSABLE ALL TYPES VEHICLES	29 October 2022	07:43 am	30 October 2022	04:10 pm	Due to flooding
REGION 5	69									
CATANDUANES	11									
Viga	2									
Brgy Ananong		Road	Barangay	Brgy Ananong-Mabini	PATV - PASSABLE ALL TYPES VEHICLES	31 October 2022		28 October 2022	05:00 pm	
Brgy. Penafrancia		Road	Barangay	K0051+030 - K0051+035	PTLV - PASSABLE TO LIGHT VEHICLES	29 October 2022	09:30 am	27 October 2022		
No breakdown	2									
		Road	National (primary)	K0037+700-K0037+705	PATV - PASSABLE ALL TYPES VEHICLES	29 October 2022	08:45 am	29 October 2022		
		Road	National (primary)	K0154+500 - K0154+510	PATV - PASSABLE ALL TYPES VEHICLES	29 October 2022	08:00 am	31 October 2022		
Panganiban	1									
Brgy. Sta. Maria		Road	National (primary)	K0054+930 - K0054+935	PTLV - PASSABLE TO LIGHT VEHICLES	29 October 2022	09:30 am	29 October 2022		
Caramoran	4									
Brgy. Dariao		Road	National (primary)	K00121+100 - K0121+150	PATV - PASSABLE ALL TYPES VEHICLES	29 October 2022	10:15 am	29 October 2022		
Brgy. Sabloyon		Road	National (primary)	Jct. Panganiban - Sabloyon RoadK0074+500 - K0074+520	PATV - PASSABLE ALL TYPES VEHICLES	29 October 2022	02:00 pm	29 October 2022	11:00 am	
Brgy. Sabloyon		Road	National (primary)	Jct. Panganiban - Sabloyon RoadK0076+300 - K0076+325	PATV - PASSABLE ALL TYPES VEHICLES	29 October 2022	03:00 pm	29 October 2022	11:00 am	

REGION PROVINCE CITY /MUNICIPALITY BARANGAY		TYPE	CLASSIFICATION	ROAD SECTION/BRIDGE	STATUS	DATE REPORTED (passable)	TIME REPORTED (passable)	DATE REPORTED (not passable)	TIME REPORTED (not passable)	REMARKS
Brgy. Sabloyon		Road	National (primary)	Jct. Panganiban - Sabloyon Road K0076+500 - K0076+520	PATV - PASSABLE ALL TYPES VEHICLES	29 October 2022	04:00 pm	29 October 2022	11:00 am	
San Andres	1									
Brgy. Manambrag		Road	National (primary)	K0162+100 - K0162+150	PATV - PASSABLE ALL TYPES VEHICLES	29 October 2022	10:00 am	31 October 2022		
Baras	1									
Brgy. Benticayan		Road	National (primary)	Baras-Gigmoto-Viga Road K0036+200 - K0036+210	PATV - PASSABLE ALL TYPES VEHICLES	29 October 2022	08:30 am	29 October 2022		
CAMARINES NORTE	12									
Labo	2									
Brgy. Malibago		Road	Barangay	Brgy. Malibago spillway	PATV - PASSABLE ALL TYPES VEHICLES	30 October 2022		28 October 2022	06:00 pm	
Brgy. Macogon		Road	Barangay		PATV - PASSABLE ALL TYPES VEHICLES	29 October 2022	09:00 am	29 October 2022		
Mercedes	1									
Brgy. Pambuhan		Road	Barangay	Brgy. Pambuhan spillway	PATV - PASSABLE ALL TYPES VEHICLES	30 October 2022		28 October 2022	06:00 pm	
Daet	2									
Brgy. San Isidro		Road	Barangay	Purok 6 and 7	PATV - PASSABLE ALL TYPES VEHICLES	30 October 2022		28 October 2022	10:54 am	
Brgy. Camambugan		Road	Barangay	Purok 3	PATV - PASSABLE ALL TYPES VEHICLES	30 October 2022		28 October 2022	11:00 am	
Basud	6									
Brgy. Binatagan		Road	Barangay	Mantugawe Spillway	PATV - PASSABLE ALL TYPES VEHICLES	30 October 2022	06:00 pm	28 October 2022	10:00 am	

REGION PROVINCE CITY /MUNICIPALITY BARANGAY		TYPE	CLASSIFICATION	ROAD SECTION/BRIDGE	STATUS	DATE REPORTED (passable)	TIME REPORTED (passable)	DATE REPORTED (not passable)	TIME REPORTED (not passable)	REMARKS
Caayuan		Road	Barangay		PATV - PASSABLE ALL TYPES VEHICLES	30 October 2022	06:00 pm	28 October 2022	10:00 am	
San Jose		Road	Barangay		PATV - PASSABLE ALL TYPES VEHICLES	30 October 2022	06:00 pm	28 October 2022	10:00 am	
Taisan		Road	Barangay		PATV - PASSABLE ALL TYPES VEHICLES	29 October 2022		28 October 2022		
Tuaca		Road	Barangay	Daang Maharlika	PATV - PASSABLE ALL TYPES VEHICLES	30 October 2022	08:08 am	29 October 2022	06:00 am	
Tuaca		Road	National (primary)	Daang Maharlika (K0363+100)	PATV - PASSABLE ALL TYPES VEHICLES	29 October 2022	08:08 am	29 October 2022	06:00 am	
Jose Panganiban	1									
San Isidro		Road	Barangay		PATV - PASSABLE ALL TYPES VEHICLES	29 October 2022		28 October 2022		
CAMARINES SUR	43									
Balatan	3									
Montenegro		Road	Barangay	Montenegro Spillway	PATV - PASSABLE ALL TYPES VEHICLES	29 October 2022		27 October 2022		
Duran		Road	Barangay	Duran Spillway	PATV - PASSABLE ALL TYPES VEHICLES	29 October 2022		31 October 2022		
Luluasan Siramag		Road	Barangay	Luluasan Siramag Spillway	PATV - PASSABLE ALL TYPES VEHICLES	29 October 2022		29 October 2022	07:00 pm	
Buhi	1									
Sagrada		Road	Barangay	Spillway along Buhi River (Sitio Penafancia)	PATV - PASSABLE ALL TYPES VEHICLES	31 October 2022		29 October 2022	07:00 pm	
Lagonoy	1									

REGION PROVINCE CITY /MUNICIPALITY BARANGAY		TYPE	CLASSIFICATION	ROAD SECTION/BRIDGE	STATUS	DATE REPORTED (passable)	TIME REPORTED (passable)	DATE REPORTED (not passable)	TIME REPORTED (not passable)	REMARKS
		Road	Barangay	Lagonoy to Presentacion Road	OLP - ONE LANE PASSABLE	29 October 2022		29 October 2022		
Presentacion	4									
Brgy. Sta. Maria		Road	Barangay	Sitio Angculan	PATV - PASSABLE ALL TYPES VEHICLES	30 October 2022		30 October 2022		
		Road	Barangay	Presentacion - Maligaya road	OLP - ONE LANE PASSABLE	27 October 2022		27 October 2022		
Brgy. Pagsangaan		Road	Barangay		PATV - PASSABLE ALL TYPES VEHICLES	27 October 2022		27 October 2022		
Sta. Maria		Road	National (primary)	Presentacion-Maligaya Road (K0530+300)	PATV - PASSABLE ALL TYPES VEHICLES	29 October 2022	11:00 am	28 October 2022		
Lupi	8									
Brgy. San Pedro-Poblacion		Road	Barangay	San Pedro-Poblacion spillway	PATV - PASSABLE ALL TYPES VEHICLES	31 October 2022		27 October 2022		
Brgy. Polantuna to Alanao		Road	Barangay	Polantuna to Alanao spillway	PATV - PASSABLE ALL TYPES VEHICLES	31 October 2022		27 October 2022		
Brgy. Poblacion to Barrera Jr.		Road	Barangay	Poblacion to Barrera Jr. spillway	PATV - PASSABLE ALL TYPES VEHICLES	31 October 2022		27 October 2022		
Brgy. Napolidan		Bridge	Barangay	Napolidan spillway	PATV - PASSABLE ALL TYPES VEHICLES	31 October 2022		27 October 2022		
Brgy. Colacling to Bulawan Jr.		Road	Barangay	Colacling to Bulawan Jr. spillway	PATV - PASSABLE ALL TYPES VEHICLES	31 October 2022		27 October 2022		
Brgy. San Rafael Sur		Road	Barangay	San Rafael Sur to San Pedro Spillway	PATV - PASSABLE ALL TYPES VEHICLES	31 October 2022		28 October 2022	12:00 pm	
Brgy. Colacling		Road	Barangay	Colacling road	PATV - PASSABLE ALL TYPES VEHICLES	31 October 2022	12:00 pm	27 October 2022		

REGION PROVINCE CITY /MUNICIPALITY BARANGAY		TYPE	CLASSIFICATION	ROAD SECTION/BRIDGE	STATUS	DATE REPORTED (passable)	TIME REPORTED (passable)	DATE REPORTED (not passable)	TIME REPORTED (not passable)	REMARKS
Brgy. Colacling		Road	National (primary)	Rolando Andaya Highway	OLP - ONE LANE PASSABLE			29 October 2022		
Del Gallego	1									
Brgy. Mansalaya-Kinalangan		Road	Barangay	Mansalaya-Kinalangan spillway	PATV - PASSABLE ALL TYPES VEHICLES	31 October 2022		27 October 2022		
Pasacao	1									
Brgy. Macad		Road	Barangay	Macad spillway	PATV - PASSABLE ALL TYPES VEHICLES	31 October 2022		27 October 2022		
Caramoan	1									
Brgy. Terogo to Ilawod		Road	Barangay	Terogo to Ilawod spillway	PATV - PASSABLE ALL TYPES VEHICLES	31 October 2022		27 October 2022		
Nabua	1									
Brgy. Sta. Elena Baras		Road	Barangay	Sta. Elena Baras spillway	PATV - PASSABLE ALL TYPES VEHICLES	31 October 2022		27 October 2022		
Ocampo	1									
San Vicente Ocampo - Ayagan Baao		Road	Barangay	San Vicente Ocampo - Ayagan Baao spillway	PATV - PASSABLE ALL TYPES VEHICLES	31 October 2022		29 October 2022		
Ragay	2									
Brgy. Panaytayan- Panaytayan Nuevo		Road	Barangay	Panaytayan-Panaytayan Nuevo spillway	PATV - PASSABLE ALL TYPES VEHICLES	31 October 2022		29 October 2022		
Samay		Road	Barangay	Samay Spillway	PATV - PASSABLE ALL TYPES VEHICLES	31 October 2022		29 October 2022		
Tinambac	1									
Sta. Cruz		Road	Barangay	Sta. Cruz Spillway	PATV - PASSABLE ALL TYPES VEHICLES	31 October 2022		28 October 2022		
Baao	5									

REGION PROVINCE CITY /MUNICIPALITY BARANGAY		TYPE	CLASSIFICATION	ROAD SECTION/BRIDGE	STATUS	DATE REPORTED (passable)	TIME REPORTED (passable)	DATE REPORTED (not passable)	TIME REPORTED (not passable)	REMARKS
Brgy. Iyagan		Road	Barangay	Iyagan spillway	PATV - PASSABLE ALL TYPES VEHICLES	31 October 2022		27 October 2022		
Brgy. Sagrada		Road	Barangay	Sagrada spillway going to Nabua and Iriga	PATV - PASSABLE ALL TYPES VEHICLES	31 October 2022		29 October 2022		
Brgy. Pugay		Road	Barangay	Pugay spillway	PATV - PASSABLE ALL TYPES VEHICLES	31 October 2022		27 October 2022		
Brgy. Sta. Elena		Road	Barangay	Waras Spillway	PATV - PASSABLE ALL TYPES VEHICLES	31 October 2022		28 October 2022	12:00 pm	
Brgy. Cristo Rey		Road	Barangay	Cristo Rey Silid Creek	PATV - PASSABLE ALL TYPES VEHICLES	31 October 2022		30 October 2022	05:00 pm	
San Jose	2									
Brgy. Adiangao		Road	Barangay	Along national road	PATV - PASSABLE ALL TYPES VEHICLES	27 October 2022		27 October 2022		
Adinagao		Road	National (primary)	Lagonoy-Presentacion Road	PATV - PASSABLE ALL TYPES VEHICLES	29 October 2022	11:00 am	29 October 2022		
Garchitorena	1									
Brgy. Bahi		Road	Barangay	Bahi to Garchitorena Spillway	PATV - PASSABLE ALL TYPES VEHICLES	31 October 2022		27 October 2022		
Iriga City	6									
Brgy. San Jose		Road	Barangay	San Jose Spillway	PATV - PASSABLE ALL TYPES VEHICLES	31 October 2022		27 October 2022		
Brgy. Sta. Maria		Road	Barangay	Sabang- Sta Maria Spillway	PATV - PASSABLE ALL TYPES VEHICLES	31 October 2022		30 October 2022		
Brgy. Sta. Maria		Road	Barangay	Sagrada- Sta Maria Spillway	PATV - PASSABLE ALL TYPES VEHICLES	31 October 2022		30 October 2022		

REGION PROVINCE CITY /MUNICIPALITY BARANGAY		TYPE	CLASSIFICATION	ROAD SECTION/BRIDGE	STATUS	DATE REPORTED (passable)	TIME REPORTED (passable)	DATE REPORTED (not passable)	TIME REPORTED (not passable)	REMARKS
Brgy. Sto Nino		Road	Barangay	Sitio Calumagon, Sto. Nino Spillway	PATV - PASSABLE ALL TYPES VEHICLES	31 October 2022		30 October 2022		
Brgy. Antipolo		Road	Barangay	Antipolo Spillway	PATV - PASSABLE ALL TYPES VEHICLES	31 October 2022		30 October 2022		
Brgy. Sta. Teresita		Road	Barangay	Sta. Teresita- San Andres Spillway	PATV - PASSABLE ALL TYPES VEHICLES	31 October 2022		27 October 2022		
Pili	1									
Brgy. Sto. Nino-Curry		Road	Barangay	Sto. Nino-Curry spillway	PATV - PASSABLE ALL TYPES VEHICLES	31 October 2022		28 October 2022	12:00 pm	
Tigaon	1									
Brgy. Casuna		Road	Barangay	Brgy. Casuna-Tagas Road	PATV - PASSABLE ALL TYPES VEHICLES	31 October 2022		28 October 2022	12:00 pm	
Bula	1									
Brgy. Sagrada		Road	Barangay	Spillway going to Nabua and Iriga City	PATV - PASSABLE ALL TYPES VEHICLES	31 October 2022		30 October 2022	05:00 pm	
Baao-Iriga City-Nabua	1									
		Road	National (primary)	Baao-Iriga City-Nabua Road Proper	PTLV - PASSABLE TO LIGHT VEHICLES	29 October 2022		27 October 2022		
SORSOGON	2									
Juban	2									
Brgy. Biriran		Road	Barangay	Sitio Iraya and Ilawod	PATV - PASSABLE ALL TYPES VEHICLES	31 October 2022		29 October 2022	05:00 am	
		Road	National (primary)	Juban-Magallanes Road K0624+450 = K0624+476	OLP - ONE LANE PASSABLE			29 October 2022		
ALBAY	1									
Libon	1									

REGION PROVINCE CITY /MUNICIPALITY BARANGAY		TYPE	CLASSIFICATION	ROAD SECTION/BRIDGE	STATUS	DATE REPORTED (passable)	TIME REPORTED (passable)	DATE REPORTED (not passable)	TIME REPORTED (not passable)	REMARKS
Paclas		Road	National (primary)	Albay West Coast Road (K0491+000 Libon-Paclas)	PATV - PASSABLE ALL TYPES VEHICLES	30 October 2022	06:00 am	29 October 2022		
REGION 6	95									
AKLAN	5									
Libacao	2									
Barangay Julita		Road	Barangay		PTLV - PASSABLE TO LIGHT VEHICLES	31 October 2022		27 October 2022		with reported landslide
Barangay Alfonso XII		Road	Barangay		NPATV - NOT PASSABLE ALL TYPES VEHICLES			29 October 2022		not yet passable as of Oct.30, 2022 (8:00 A.M.)
Altavas	1									
Barangay Dalipdip		Road	National (primary)		NPLV - NOT PASSABLE LIGHT VEHICLES			27 October 2022		flooded areas
Kalibo	1									
Aklan East Road (S00322PN) K0276+(-400) Kalibo Bridge Approach A		Bridge			OLP - ONE LANE PASSABLE	30 October 2022	08:00 am		08:00 pm	Damaged approach is barricaded and closed for traffic. Maintenance crew put embankment on damaged portion.
Numancia	1									
		Bridge	Barangay		PTLV - PASSABLE TO LIGHT VEHICLES	31 October 2022				Bridge Aslab Hole in the Western portion (Numancia Area) of Kalibo-Numancia Bridge 1
ANTIQUE	22									
Valderrama	4									
Brgy. Bagtason		Road	Barangay		OLP - ONE LANE PASSABLE	30 October 2022	08:00 am		08:00 pm	Landslide
Iglinab		Bridge	Barangay		NPATV - NOT PASSABLE ALL TYPES VEHICLES			29 October 2022		Bridge collapsed

REGION PROVINCE CITY /MUNICIPALITY BARANGAY		TYPE	CLASSIFICATION	ROAD SECTION/BRIDGE	STATUS	DATE REPORTED (passable)	TIME REPORTED (passable)	DATE REPORTED (not passable)	TIME REPORTED (not passable)	REMARKS
Buluangan 1		Road	Barangay		PTLV - PASSABLE TO LIGHT VEHICLES	31 October 2022				Road Depression along Brgy. Buluangan 1 – Brgy. Bungson FMR
Tigmamale		Road	Barangay		NPATV - NOT PASSABLE ALL TYPES VEHICLES	31 October 2022				landslide occurrence
Tobias Fornier (Dao)	1									
Brgy. Pacencia		Road			OLP - ONE LANE PASSABLE	30 October 2022	08:00 am	28 October 2022		Minor Landslide
Hamtic	2									
Brgy. Caromangay		Road			PTLV - PASSABLE TO LIGHT VEHICLES	31 October 2022	08:00 am	28 October 2022		Road Depression, 339 In m.
Igbucagay		Road	National (secondary)		OLP - ONE LANE PASSABLE	31 October 2022				
Laua-an	4									
		Bridge	National (primary)		NPATV - NOT PASSABLE ALL TYPES VEHICLES			29 October 2022		bridge was cut off due to flash flood
Paliwan		Bridge	Barangay		NPATV - NOT PASSABLE ALL TYPES VEHICLES			29 October 2022		The bridge was cut off
Cairawan		Bridge	Barangay		NPATV - NOT PASSABLE ALL TYPES VEHICLES			29 October 2022		The approach of the bridge was excavated
Liya-liya		Bridge	National (secondary)		NPATV - NOT PASSABLE ALL TYPES VEHICLES			31 October 2022		Temporarily closed; passable for pedestrian only
Patnongon	3									
		Bridge	National (primary)		NPATV - NOT PASSABLE ALL TYPES VEHICLES			28 October 2022		bridge was cut off due to flash flood
Badiangan		Bridge	Barangay		NPATV - NOT PASSABLE ALL TYPES VEHICLES			28 October 2022		The hanging footbridge was cut off

REGION PROVINCE CITY /MUNICIPALITY BARANGAY		TYPE	CLASSIFICATION	ROAD SECTION/BRIDGE	STATUS	DATE REPORTED (passable)	TIME REPORTED (passable)	DATE REPORTED (not passable)	TIME REPORTED (not passable)	REMARKS
Poblacion (Old Ypayo Bridge)		Bridge	National (secondary)		NPATV - NOT PASSABLE ALL TYPES VEHICLES			31 October 2022		Temporarily closed for damaged assessment.
Bugasong	3									
Pojo		Road	Provincial		PATV - PASSABLE ALL TYPES VEHICLES	29 October 2022		28 October 2022		to pass along the coastal area.
Cubay North		Road	National (secondary)		NPATV - NOT PASSABLE ALL TYPES VEHICLES			31 October 2022		Collapsed Bridge 2 - 25 l.m span and 1-pier foundation and collapsed concrete revetment both upstream & downstream
Odol Bridge		Bridge	National (tertiary)		OLP - ONE LANE PASSABLE	31 October 2022				Damaged road slope protection on bridge approach B
Sibalom	2									
Nagdayao		Road	Barangay		NPATV - NOT PASSABLE ALL TYPES VEHICLES			29 October 2022		The dike was damaged and the road is impassable due to the overflowing water
Panlagangan		Road	National (tertiary)		NPATV - NOT PASSABLE ALL TYPES VEHICLES			31 October 2022		Collapsed 300 l.m concrete road with slope protection
Belison	1									
Ipil		Road	National (secondary)		PTLV - PASSABLE TO LIGHT VEHICLES	31 October 2022				Passable to light vehicles only.
San Jose	1									
Catungan-Bugarot		Road	National (tertiary)		PTLV - PASSABLE TO LIGHT VEHICLES	31 October 2022				Temporarily closed; passable for pedestrian onl
San Remigio	1									
Sinundulan		Bridge	National (tertiary)		NPATV - NOT PASSABLE ALL TYPES VEHICLES			31 October 2022		Temporarily closed; passable for pedestrian only
CAPIZ	52									
Cuartero	1									

REGION PROVINCE CITY /MUNICIPALITY BARANGAY		TYPE	CLASSIFICATION	ROAD SECTION/BRIDGE	STATUS	DATE REPORTED (passable)	TIME REPORTED (passable)	DATE REPORTED (not passable)	TIME REPORTED (not passable)	REMARKS
Brgy. Angub		Road	Barangay		NPATV - NOT PASSABLE ALL TYPES VEHICLES			29 October 2022	05:00 pm	road going to Dumalag NOT passable to All vehicles
Dumalag	2									
Brgy. Sto. Angel		Road	Barangay		NPATV - NOT PASSABLE ALL TYPES VEHICLES			27 October 2022	02:00 pm	road going to Mait Bridged NOT passable to ALL types of vehicles
Brgy. Mait		Bridge	Barangay		NPATV - NOT PASSABLE ALL TYPES VEHICLES			27 October 2022	02:00 pm	Temporary closure
Sigma	7									
Barangay Bangonbangan		Road	Barangay		NPATV - NOT PASSABLE ALL TYPES VEHICLES			27 October 2022	02:00 pm	
Barangay Pagbunitan		Road	Barangay		NPATV - NOT PASSABLE ALL TYPES VEHICLES			27 October 2022	02:00 pm	
Brgy. Pob. Norte		Road	Barangay		NPATV - NOT PASSABLE ALL TYPES VEHICLES			27 October 2022	02:00 pm	
Dayhagon		Road	National (primary)		NPATV - NOT PASSABLE ALL TYPES VEHICLES			28 October 2022		flooded households and National Road going to Iloilo NOT passable to ALL types of vehicles.
Mangoso		Road	Barangay		NPATV - NOT PASSABLE ALL TYPES VEHICLES			28 October 2022		flooded households and roads (Sitio Nasunogan) NOT passable to ALL types of vehicles.
Cogon		Road	Barangay		NPATV - NOT PASSABLE ALL TYPES VEHICLES			28 October 2022		flooded households and roads NOT passable to ALL types of vehicles
Tawog		Road	National (primary)		NPATV - NOT PASSABLE ALL TYPES VEHICLES			28 October 2022		flooded households and National High way NOT passable to ALL types of vehicles

REGION PROVINCE CITY /MUNICIPALITY BARANGAY		TYPE	CLASSIFICATION	ROAD SECTION/BRIDGE	STATUS	DATE REPORTED (passable)	TIME REPORTED (passable)	DATE REPORTED (not passable)	TIME REPORTED (not passable)	REMARKS
Jamindan	7									
Brgy. Caridad		Road	Barangay		PATV - PASSABLE ALL TYPES VEHICLES	30 October 2022	11:00 am	27 October 2022	02:00 pm	
Brgy. Fe		Road	Barangay		PATV - PASSABLE ALL TYPES VEHICLES	30 October 2022	11:00 am	27 October 2022	02:00 pm	
Brgy. Pangabat		Road	Barangay		PATV - PASSABLE ALL TYPES VEHICLES	30 October 2022	11:00 am	27 October 2022	02:00 pm	
Brgy. Agcagay		Road	Barangay		PATV - PASSABLE ALL TYPES VEHICLES	30 October 2022	11:00 am	27 October 2022	02:00 pm	
Brgy. Pangabuan		Road	Barangay		PTLV - PASSABLE TO LIGHT VEHICLES	30 October 2022	11:00 am	27 October 2022	02:00 pm	
Brgy. Milan		Road	Barangay		PATV - PASSABLE ALL TYPES VEHICLES	30 October 2022	11:00 am	27 October 2022	02:00 pm	Sitio Kalipawa Ilaya and Sitio Ilawod
Brgy. San Jose		Road	Barangay		PATV - PASSABLE ALL TYPES VEHICLES	30 October 2022	11:00 am	27 October 2022	02:00 pm	Sitio Nahalong
Mambusao	3									
Brgy. Bitsihan, Tumalalud		Road	Barangay		PATV - PASSABLE ALL TYPES VEHICLES	30 October 2022	11:00 am	27 October 2022	02:00 pm	
Brgy. Tugas		Road			NPATV - NOT PASSABLE ALL TYPES VEHICLES			29 October 2022		Flooded
Bunga		Road	Barangay		PTLV - PASSABLE TO LIGHT VEHICLES	31 October 2022				Provision of alternate route/detour
Dumarao	2									
Brgy. Tinaytayan		Road	Barangay		NPLV - NOT PASSABLE LIGHT VEHICLES			28 October 2022		Unpassable - Sitio Riverside from Kalahi footbridge area road to Sitio Bay-ang, Calapawan road

REGION PROVINCE CITY /MUNICIPALITY BARANGAY		TYPE	CLASSIFICATION	ROAD SECTION/BRIDGE	STATUS	DATE REPORTED (passable)	TIME REPORTED (passable)	DATE REPORTED (not passable)	TIME REPORTED (not passable)	REMARKS
Janguslob		Road	Barangay		NPATV - NOT PASSABLE ALL TYPES VEHICLES			28 October 2022		overflow going to Pob. Ilawod not passable
Maayon	5									
Brgy. Fernandez		Road	Barangay		NPATV - NOT PASSABLE ALL TYPES VEHICLES			28 October 2022		flooded residential, ricefields and roads
Brgy. Old Guia		Road	Barangay		NPATV - NOT PASSABLE ALL TYPES VEHICLES			28 October 2022		flooded box culvert
Brgy. Palaguian		Road	Barangay		NPATV - NOT PASSABLE ALL TYPES VEHICLES			29 October 2022		Flooded
Brgy. Jebaca		Road	Barangay		NPATV - NOT PASSABLE ALL TYPES VEHICLES			29 October 2022		flooded overflow roads
Brgy. Salgan		Road	Barangay		NPATV - NOT PASSABLE ALL TYPES VEHICLES			29 October 2022		Flooded
Panay	4									
Brgy. Talasa		Road	Barangay		NPATV - NOT PASSABLE ALL TYPES VEHICLES			29 October 2022		Flooded
Brgy. Bahit		Road	Barangay		NPATV - NOT PASSABLE ALL TYPES VEHICLES			29 October 2022		Flooded
Brgy. Binangig		Road	Barangay		NPATV - NOT PASSABLE ALL TYPES VEHICLES			29 October 2022		Flooded
Magubilan		Road	Barangay		NPATV - NOT PASSABLE ALL TYPES VEHICLES			28 October 2022		Roads are NOT PASSABLE to vehicles
Panitan	16									
Brgy. Pasugue		Road	Barangay		NPATV - NOT PASSABLE ALL TYPES VEHICLES			29 October 2022		Flooded

REGION PROVINCE CITY /MUNICIPALITY BARANGAY		TYPE	CLASSIFICATION	ROAD SECTION/BRIDGE	STATUS	DATE REPORTED (passable)	TIME REPORTED (passable)	DATE REPORTED (not passable)	TIME REPORTED (not passable)	REMARKS
Brgy. Cala-an		Road	Barangay		NPATV - NOT PASSABLE ALL TYPES VEHICLES			29 October 2022		Flooded
Brgy. Ambilay		Road	Barangay		NPATV - NOT PASSABLE ALL TYPES VEHICLES			29 October 2022		Flooded
Brgy. Cabugao		Road	Barangay		NPATV - NOT PASSABLE ALL TYPES VEHICLES			29 October 2022		Flooded
Brgy. Bahit		Road	Barangay		NPATV - NOT PASSABLE ALL TYPES VEHICLES			29 October 2022		Flooded
Brgy. Agbabadiang		Road	Barangay		NPATV - NOT PASSABLE ALL TYPES VEHICLES			29 October 2022		Flooded
Brgy. Tincupon		Road	Barangay		NPATV - NOT PASSABLE ALL TYPES VEHICLES			29 October 2022		Flooded
Brgy. Capagao		Road	Barangay		NPATV - NOT PASSABLE ALL TYPES VEHICLES			29 October 2022		Flooded
Brgy. Ilaya		Road	Barangay		PTLV - PASSABLE TO LIGHT VEHICLES	30 October 2022	11:00 am	29 October 2022		Flooded
Brgy. Agkilo		Road	National (primary)		NPATV - NOT PASSABLE ALL TYPES VEHICLES			29 October 2022		Flooded
Brgy. Tabuc Sur		Road	Barangay		NPATV - NOT PASSABLE ALL TYPES VEHICLES			29 October 2022		Flooded
Brgy. Cadiao		Road	National (primary)		NPATV - NOT PASSABLE ALL TYPES VEHICLES			29 October 2022		Flooded
Brgy. Salocon		Road	Barangay		NPATV - NOT PASSABLE ALL TYPES VEHICLES			29 October 2022		Flooded

REGION PROVINCE CITY /MUNICIPALITY BARANGAY		TYPE	CLASSIFICATION	ROAD SECTION/BRIDGE	STATUS	DATE REPORTED (passable)	TIME REPORTED (passable)	DATE REPORTED (not passable)	TIME REPORTED (not passable)	REMARKS
Brgy. Enseñagan		Road	Barangay		NPATV - NOT PASSABLE ALL TYPES VEHICLES			29 October 2022		Flooded
Brgy. Intampila		Road	Barangay		NPATV - NOT PASSABLE ALL TYPES VEHICLES			29 October 2022		Flooded
Brgy. Balatucan		Road	Barangay		NPATV - NOT PASSABLE ALL TYPES VEHICLES			29 October 2022		Flooded
Pontevedra	1									
Brgy. Jolongajog		Road	Barangay		NPLV - NOT PASSABLE LIGHT VEHICLES			29 October 2022		Flooded
President Roxas	1									
Brgy. Aranguel		Road	Barangay		NPATV - NOT PASSABLE ALL TYPES VEHICLES			29 October 2022		Flooded
Dao	1									
Brgy. Nasunugan		Road	National (primary)		NPATV - NOT PASSABLE ALL TYPES VEHICLES			29 October 2022		Flooded
Pilar	2									
Brgy. Dulangan		Road	Barangay		NPATV - NOT PASSABLE ALL TYPES VEHICLES			29 October 2022		Flooded
Brgy. Tabunacan		Road	Barangay		NPATV - NOT PASSABLE ALL TYPES VEHICLES			29 October 2022		Flooded
ILOILO	4									
Dingle	1									
Siniba-an and Calicuang		Bridge	Barangay		NPATV - NOT PASSABLE ALL TYPES VEHICLES			27 October 2022		
Miag-ao	1									

REGION PROVINCE CITY /MUNICIPALITY BARANGAY		TYPE	CLASSIFICATION	ROAD SECTION/BRIDGE	STATUS	DATE REPORTED (passable)	TIME REPORTED (passable)	DATE REPORTED (not passable)	TIME REPORTED (not passable)	REMARKS
Oyungan		Bridge	National (secondary)		NPATV - NOT PASSABLE ALL TYPES VEHICLES			28 October 2022		Soil collapsed and damaged on slope protection, Approach A, right side of the bridge and Bridge Settlement due to possible failure on the foundation of the bridge
San Joaquin	1									
Bayunan		Bridge	National (secondary)		OLP - ONE LANE PASSABLE	31 October 2022				
Guimbal	1									
Nito-an		Road	National (tertiary)		NPATV - NOT PASSABLE ALL TYPES VEHICLES			31 October 2022		Overhanging PCCP due to road slip, 70 l.m
NEGROS OCCIDENTAL	12									
San Carlos	11									
HC Rigor Street		Road	Barangay		NPATV - NOT PASSABLE ALL TYPES VEHICLES			26 October 2022	03:00 pm	Flooded areas were considered as impassable.
Locsin corner Broce Street		Road	Barangay		NPATV - NOT PASSABLE ALL TYPES VEHICLES			26 October 2022	03:00 pm	Flooded areas were considered as impassable.
Broce Street		Road	Barangay		NPATV - NOT PASSABLE ALL TYPES VEHICLES			26 October 2022	03:00 pm	Flooded areas were considered as impassable.
Panoolan, Brgy. Guadalupe near Magpantay Creek		Road	Barangay		NPATV - NOT PASSABLE ALL TYPES VEHICLES			26 October 2022	03:00 pm	Flooded areas were considered as impassable.
SMSCI Compound, Brgy. 1		Road	Barangay		NPATV - NOT PASSABLE ALL TYPES VEHICLES			26 October 2022	03:00 pm	Flooded areas were considered as impassable.
St. Charles, Brgy 1		Road	Barangay		NPATV - NOT PASSABLE ALL TYPES VEHICLES			26 October 2022	03:00 pm	Flooded areas were considered as impassable.
CL Ledesma Avenue, Brgy. Palampas		Road	Barangay		NPATV - NOT PASSABLE ALL TYPES VEHICLES			26 October 2022	03:00 pm	Flooded areas were considered as impassable.

REGION PROVINCE CITY /MUNICIPALITY BARANGAY		TYPE	CLASSIFICATION	ROAD SECTION/BRIDGE	STATUS	DATE REPORTED (passable)	TIME REPORTED (passable)	DATE REPORTED (not passable)	TIME REPORTED (not passable)	REMARKS
V. Gustilo near Graden of Saints		Road	Barangay		NPATV - NOT PASSABLE ALL TYPES VEHICLES			26 October 2022	03:00 pm	Flooded areas were considered as impassable.
Phase 4, Stage 3, Brgy, Rizal		Road	Barangay		NPATV - NOT PASSABLE ALL TYPES VEHICLES			26 October 2022	03:00 pm	Flooded areas were considered as impassable.
Plaza Square		Road	Barangay		NPATV - NOT PASSABLE ALL TYPES VEHICLES			26 October 2022	03:00 pm	Flooded areas were considered as impassable.
Punao		Bridge	National (primary)		PTLV - PASSABLE TO LIGHT VEHICLES	31 October 2022				Damaged Stone Masonry (20 m / 380 sq.m. / 1,672.00 cu.m.);
Sipalay	1									
Canturay		Road	National (secondary)		OLP - ONE LANE PASSABLE	31 October 2022				Damaged Shoulder - 100 l.m.
REGION 7	2									
CEBU	2									
Cebu City	2									
Sitio Kabayuan, Brgy Agsungot		Road	Barangay		NPATV - NOT PASSABLE ALL TYPES VEHICLES			28 October 2022		Unpassable
Sito Cabatbatan, Brgy Pamutan		Road	Barangay		NPATV - NOT PASSABLE ALL TYPES VEHICLES			27 October 2022		Unpassable
REGION 8	34									
BILIRAN	6									
Naval	5									
Brgy. Catmon		Bridge	National (secondary)	Biliran-Naval Road Section Catmon Detour Bridge K1019+581	PATV - PASSABLE ALL TYPES VEHICLES	29 October 2022	08:55 am	28 October 2022		Passable to all types of vehicles as of 08:56 AM 29 October 2022
Brgy. San Pablo		Road	National (secondary)	Biliran-Naval Road Section K1021+700	PATV - PASSABLE ALL TYPES VEHICLES	28 October 2022	05:30 pm	28 October 2022		Passable to all types of vehicles as of 05:30 PM of 28 October 2022
Brgy. Caray-Caray		Bridge	National (secondary)	Caraycaray Detour Bridge Biliran-Naval Road Section K1023+750	PATV - PASSABLE ALL TYPES VEHICLES	28 October 2022	05:36 pm	28 October 2022		Passable to all types of vehicles as of 12NN of October 30, 2022

REGION PROVINCE CITY /MUNICIPALITY BARANGAY		TYPE	CLASSIFICATION	ROAD SECTION/BRIDGE	STATUS	DATE REPORTED (passable)	TIME REPORTED (passable)	DATE REPORTED (not passable)	TIME REPORTED (not passable)	REMARKS
Sabang		Road	National (secondary)	aval-Almeria Road Section K1029+800	PATV - PASSABLE ALL TYPES VEHICLES	28 October 2022	06:37 pm	28 October 2022		Passable to all types of vehicles as of 6:37PM of October 28, 2022
Brgy. Lucsoon		Road	National (secondary)	Naval-Caibiran Cross Country Road K1033+900	PATV - PASSABLE ALL TYPES VEHICLES	28 October 2022	05:36 pm	28 October 2022		Passable to all types of vehicles as of 5:36PM of October 28, 2022
Biliran	1									
Brgy. Bato		Road	National (secondary)	Biliran-Naval road Section K1016+900	PATV - PASSABLE ALL TYPES VEHICLES	28 October 2022	02:30 pm	28 October 2022	02:30 pm	Limited Access, 2 of 4 lanes passable to all types of vehicles as of 2:30 PM of October 28, 2022
LEYTE	9									
Burauen	1									
Brgy. Mogueing		Bridge	National (tertiary)	Jaro-Dagami-Burauen-La Paz Rd (K0975+-000 - K0986+866)	NPATV - NOT PASSABLE ALL TYPES VEHICLES			29 October 2022	02:00 am	Project On-going (not passable to all types of vehicle as of 6:00PM of October 28, 2022 Alternate Route for those who will travel from Burauen to La Paz is at Burauen-Julita-Dulag-Mayorga-La Paz and Vice Versa
Villaba	1									
Brgy. Hibulangan, Villaba, leyte		Road	National (tertiary)	Sto. Rosario-Villaba Road K1007+250 - K1007+350	PATV - PASSABLE ALL TYPES VEHICLES	29 October 2022		27 October 2022		Flooding subsided, Passable to all types of vehicles as of October 29, 2022
Leyte	1									
Brgy. Palarao		Road	National (secondary)	Leyte-Leyte-Biliran Road Section K0998+200	PATV - PASSABLE ALL TYPES VEHICLES	30 October 2022	03:00 pm	28 October 2022		Passable to all types of vehicles as of 03PM of October 30, 2022 Clearing operation completed as of 03PM
Baybay	3									

REGION PROVINCE CITY /MUNICIPALITY BARANGAY		TYPE	CLASSIFICATION	ROAD SECTION/BRIDGE	STATUS	DATE REPORTED (passable)	TIME REPORTED (passable)	DATE REPORTED (not passable)	TIME REPORTED (not passable)	REMARKS
Sitio Pamotosan, Brgy Makinhas		Road	National (primary)	Tacloban-Baybay South Road K0998+990	PATV - PASSABLE ALL TYPES VEHICLES	29 October 2022	03:40 pm	28 October 2022		Two lanes passable as of 03:40PM of October 29, 2022
Brgy. Imelda		Road	National (primary)	Tacloban Baybay South Rd, K1000+470	PATV - PASSABLE ALL TYPES VEHICLES	28 October 2022	03:40 pm			Fallen Tree, Two lane passable as of 03:40PM of October 29, 2022
Brgy. Hipusngo		Road	National (secondary)	Ormoc-Baybay-Southern Leyte Bdry. Rd.K1061+100	PATV - PASSABLE ALL TYPES VEHICLES	28 October 2022	08:30 pm			Passable to all types of vehicles as of 8:30PM of October 28, 2022
Hilongos	1									
Talisay to Catandog II		Road	National (secondary)	Ormoc-Baybay-Southern Leyte Bdry. Rd. (K1102+400 - K1104+500)	PATV - PASSABLE ALL TYPES VEHICLES	28 October 2022	02:30 pm	28 October 2022		Passable to all types of vehicles as of 2:30PM of October 28, 2022
Bato	2									
Anahawan		Road	National (secondary)	Bato-Bontoc Road, K1117+450	PATV - PASSABLE ALL TYPES VEHICLES	28 October 2022	05:00 pm	28 October 2022		Passable to all types of vehicles
Brgy. Bontok		Road	National (secondary)	Bato-Bontoc Road K1112+150	OLP - ONE LANE PASSABLE	29 October 2022	04:00 pm	29 October 2022		Limited access. One lane possible as of 04:00H PM of 28 October 2022
SOUTHERN LEYTE	1									
Macrohon	1									
Brgy. Dinaguhan		Road	National (secondary)	Macrohon-Bontoc Area K1167+800	PATV - PASSABLE ALL TYPES VEHICLES	29 October 2022	03:00 pm			Passable to all types of vehicles as of 03:00PM of October 29, 2022
NORTHERN SAMAR	5									
Lavezares	1									
Brgy. Libas		Road	National (secondary)	Allen-Catarman Road K0704+400	PATV - PASSABLE ALL TYPES VEHICLES	29 October 2022	06:00 pm			Roadslip (Est. L=20m H= 20m), Installed temporary barricade and caution tape to warn traveling motorist
Palapag	1									

REGION PROVINCE CITY /MUNICIPALITY BARANGAY		TYPE	CLASSIFICATION	ROAD SECTION/BRIDGE	STATUS	DATE REPORTED (passable)	TIME REPORTED (passable)	DATE REPORTED (not passable)	TIME REPORTED (not passable)	REMARKS
Nipa		Road	National (secondary)	Pangpang-Palapa g-Mapanas-Gamay-Lapinig RD K0810+600 - K0810+700	PATV - PASSABLE ALL TYPES VEHICLES	29 October 2022	12:15 pm	29 October 2022		Landslide (Est. Volume: 5,000 Cu.m.)
Lapinig	1									
Brgy. Look, Lapinig, Northern Samar		Road	National (secondary)	San Policarpio-Arteche-Lapinig Road K0857+550 - K0857+630	PATV - PASSABLE ALL TYPES VEHICLES	29 October 2022	12:15 pm	28 October 2022		Landslide (Est. Volume: 1,000 Cu.m.)
Lope de Vega	2									
Poblacion		Road	National (secondary)	Catarman-Calbayog Rd K0775+900 - K0776+000	PATV - PASSABLE ALL TYPES VEHICLES	29 October 2022	11:00 am	29 October 2022		Flooding fully subsided
Brgy. Bayho		Road	National (secondary)	Catarman-Calbayog Rd K0775+900 - K0776+000	PATV - PASSABLE ALL TYPES VEHICLES	29 October 2022	11:00 am	29 October 2022		Flooding fully subsided
EASTERN SAMAR	5									
Taft	1									
Brgy. Binaloan		Road	National (secondary)	Wright-Taft-Borongon Road (K0861+(-459) - K0890+175)	PATV - PASSABLE ALL TYPES VEHICLES	30 October 2022	07:00 am	28 October 2022		Road is now open to traffic as of 07:00AM of October 30, 2022. Traveling public are advised to pass with caution along this road section.
Arteche	4									
Brgy. Aguinaldo, Arteche		Road	National (tertiary)	Arteche-Jipapad-las Navas-Rawis (K0968+(-088) - K0973+645)	PATV - PASSABLE ALL TYPES VEHICLES	30 October 2022	10:00 am	28 October 2022		Two lanes passable to all types of vehicles as of 10AM of October 30, 2022 Clearing operation completed as of 10AM of October 30, 2022

REGION PROVINCE CITY /MUNICIPALITY BARANGAY		TYPE	CLASSIFICATION	ROAD SECTION/BRIDGE	STATUS	DATE REPORTED (passable)	TIME REPORTED (passable)	DATE REPORTED (not passable)	TIME REPORTED (not passable)	REMARKS
Brgy. Aguinaldo, Arteche		Road	National (tertiary)	Arteche-Jipapad-las Navas-Rawis K0969+000	PATV - PASSABLE ALL TYPES VEHICLES	30 October 2022	10:00 am	28 October 2022		Passable to all types of vehicles as of 7:00AM of October 30, 2022 Clearing operation completed as of 10AM of October 30, 2022
Brgy. Aguinaldo, Arteche		Road	National (tertiary)	Arteche-Jipapad-las Navas-RawisK0970+000	PATV - PASSABLE ALL TYPES VEHICLES	30 October 2022	10:00 am	28 October 2022		Two lanes passable to all types of vehicles as of 10AM of October 30, 2022 Clearing operation completed as of 10AM of October 30, 2022
Brgy. Bigo, Arteche		Road	National (secondary)	Arteche-Jipapad-las Navas-Rawis K0976+150	PATV - PASSABLE ALL TYPES VEHICLES	30 October 2022	07:00 pm	29 October 2022		Passable to all types of vehicles as of 7:00AM of October 30, 2022
SAMAR	8									
Calbayog	8									
Brgy. Malayog, Calbayog City K0701+500		Road	National (primary)	Daang Maharlika (SM) (Sn Isidro-Sn Juanico Br) K0701+500	PATV - PASSABLE ALL TYPES VEHICLES	29 October 2022	12:49 pm	28 October 2022		Limited Access. 3 of 4 lanes are passable to all types of vehicles as of 12:49PM of October 29, 2022 Target date to open all lanes: October 30, 2022 Clearing operation will resume tomorrow morning of October 30, 2022
Brgy. Nabang, Calbayog City, Samar		Road	National (secondary)	Calbayog-Catarman Road K0803+300	PATV - PASSABLE ALL TYPES VEHICLES	30 October 2022	07:00 am	28 October 2022		Limited Access (3 lanes passable to all types of vehicles)
Brgy. Nabang, Calbayog City, Samar		Road	National (secondary)	Calbayog-Catarman Road K0803+900	PATV - PASSABLE ALL TYPES VEHICLES	30 October 2022	07:00 am	28 October 2022		Limited Access (3 lanes passable to all types of vehicles)

REGION PROVINCE CITY /MUNICIPALITY BARANGAY		TYPE	CLASSIFICATION	ROAD SECTION/BRIDGE	STATUS	DATE REPORTED (passable)	TIME REPORTED (passable)	DATE REPORTED (not passable)	TIME REPORTED (not passable)	REMARKS
Brgy. Capacuhan, Calbayog		Road	National (secondary)	Calbayog-Catarman Road K0785+(-100)	PATV - PASSABLE ALL TYPES VEHICLES	29 October 2022	05:00 pm			Passable to all types of vehicles as of 05:00PM of October 29, 2022
Brgy. Capacuhan, Calbayog		Road	National (secondary)	Calbayog-Catarman Road K0787+050	PATV - PASSABLE ALL TYPES VEHICLES	30 October 2022	07:00 am			Limited Access (3 lanes passable to all types of vehicles)
Brgy. Capacuhan, Calbayog		Road	National (secondary)	Calbayog-Catarman Road K0787+020	PATV - PASSABLE ALL TYPES VEHICLES	29 October 2022	12:00 pm			Passable to all types of vehicles
Brgy. Tarabucan Calbayog City Samar		Road	National (secondary)	Calbayog-Catarman Road K0789+ 900	PATV - PASSABLE ALL TYPES VEHICLES	30 October 2022	07:00 am			Limited Access (3 lanes passable to all types of vehicles)
Brgy. Tarabucan Calbayog City Samar		Road	National (secondary)	Calbayog-Catarman RoadK0787+ 600	PATV - PASSABLE ALL TYPES VEHICLES	29 October 2022	12:00 pm			Passable to all types of vehicles
REGION 12	25									
SULTAN KUDARAT	16									
Lebak	1									
Bolebak		Road	National (tertiary)	Brgy Pansud and Brgy Bolebak (K1925+000 - K1930+000 - intermittent section)	OLP - ONE LANE PASSABLE	31 October 2022		28 October 2022		Ongoing clearing operation of DPWH
Palimbang	7									
Baranayan		Bridge	National (tertiary)	Baranayan Bridge (K2021+682)	OLP - ONE LANE PASSABLE	29 October 2022	09:00 am	28 October 2022		- Ongoing clearing operation of DPWH - Only vehicles with maximum of two (2) tons are allowed to pass
Namat Paido		Road	National (tertiary)	K1998+ 500	NPATV - NOT PASSABLE ALL TYPES VEHICLES			29 October 2022		Ongoing clearing operation of DPWH
Kiponget		Road	National (tertiary)	(K1981+200, K1982+000, & K1982+700)	PTLV - PASSABLE TO LIGHT VEHICLES			29 October 2022		Only motorcycles can pass (K1981+200 & K1982+000) Not passable for all types of vehicles (K1982+700)

REGION PROVINCE CITY /MUNICIPALITY BARANGAY		TYPE	CLASSIFICATION	ROAD SECTION/BRIDGE	STATUS	DATE REPORTED (passable)	TIME REPORTED (passable)	DATE REPORTED (not passable)	TIME REPORTED (not passable)	REMARKS
Kisek		Bridge	National (tertiary)	Kidayan Bridge (K1996+056)	OLP - ONE LANE PASSABLE			29 October 2022		Due to scoured approach A
Namat Paido		Bridge	National (tertiary)	Namat Paido Bridge (K1987+392)	OLP - ONE LANE PASSABLE			29 October 2022		Due to scoured approach B Hanging RL
Namat Masla		Bridge	National (tertiary)	Namat Masla Bridge (1989+634)	PTLV - PASSABLE TO LIGHT VEHICLES			29 October 2022		Due to scoured approach A (hanging)
Sinagcan		Road	National (tertiary)	(K2029+634)	OLP - ONE LANE PASSABLE			29 October 2022		Due to scoured road slope protection
Kalamansig	5									
Sta. Clara		Bridge	National (tertiary)	Sebayor Bridge (K1959+479)	OLP - ONE LANE PASSABLE			28 October 2022		Only one lane was passable to light vehicles.
Sta. Clara		Road	National (tertiary)	K1960+000 - K1962+900 (Intermittent section road)	OLP - ONE LANE PASSABLE			28 October 2022		Only one lane was passable to light vehicles.
Sta. Clara		Road	National (tertiary)	Awang-Upi-Lebak-Kalamansig-Palimbang-Sarangani Road K1963+000-K1971+000	NPATV - NOT PASSABLE ALL TYPES VEHICLES			28 October 2022		
Limulan		Road	National (tertiary)	Sen. Ninoy Aquino-Lebak-Kalamansig Road (K1901+000)	OLP - ONE LANE PASSABLE	30 October 2022		29 October 2022		One lane passable for all types of vehicles.
Limulan		Bridge	National (tertiary)	Upper Limulan Bridge (K1904+690)	PTLV - PASSABLE TO LIGHT VEHICLES			29 October 2022		Only Motorcycles can pass.
Bagumbayan	3									
Poblacion		Road	National (tertiary)	Isulan Jct- Ninoy Aquino Road (K1797 + 377)	PTLV - PASSABLE TO LIGHT VEHICLES			29 October 2022		Only Motorcycles can pass.
Lower Sapali		Bridge	Barangay		NPATV - NOT PASSABLE ALL TYPES VEHICLES			28 October 2022		Passable only to people.
Kabulanan		Bridge	Barangay		NPATV - NOT PASSABLE ALL TYPES VEHICLES			28 October 2022		Passable only to people.
COTABATO	7									
Alamada	1									

REGION PROVINCE CITY /MUNICIPALITY BARANGAY		TYPE	CLASSIFICATION	ROAD SECTION/BRIDGE	STATUS	DATE REPORTED (passable)	TIME REPORTED (passable)	DATE REPORTED (not passable)	TIME REPORTED (not passable)	REMARKS
Barangiran		Road	City/Municipality	Farm to Market Road in Brgy Barangiran	NPATV - NOT PASSABLE ALL TYPES VEHICLES			28 October 2022		Not passable due to landslide
Pigcawayan	1									
Brgy Manuangan		Road	National (primary)	Davao-Cotabato Road (K1710+760)	PATV - PASSABLE ALL TYPES VEHICLES	28 October 2022	01:00 pm	28 October 2022	08:00 am	Not passable due to flooding
Carmen	2									
Kitulaan		Road	National (primary)	Bukidnon-Cotabato Road, K1639+0500 to K1639+0505	PATV - PASSABLE ALL TYPES VEHICLES	28 October 2022	11:00 am	28 October 2022		Limited access due to fallen trees
Kibiduran		Road	National (primary)	Bukidnon-Cotabato Road, (K1639+0500 to K1639+0505)	PATV - PASSABLE ALL TYPES VEHICLES	29 October 2022	01:30 pm	29 October 2022		Limited access due to fallen trees
Aleosan	3									
Katalicanan		Road	National (secondary)	Dualing-New Panay- Midsayap Road (K1692+800LS)	PATV - PASSABLE ALL TYPES VEHICLES			30 October 2022		Two out of four lanes passable to all types of vehicles.
Katalicanan		Road	National (tertiary)	(K1692+900RS)	PATV - PASSABLE ALL TYPES VEHICLES			30 October 2022		Two out of four lanes passable to all types of vehicles.
Lawili		Road	National (tertiary)	(1808+600RS)	OLP - ONE LANE PASSABLE			30 October 2022		
SARANGANI	2									
Kiamba	1									
Lebe		Road	Barangay		NPATV - NOT PASSABLE ALL TYPES VEHICLES			28 October 2022	08:00 pm	totally damaged due to big waves
Maitum	1									
Batian.		Bridge	Barangay	Brgy. Batian.Bridge	NPATV - NOT PASSABLE ALL TYPES VEHICLES					Totally damaged hanging bridge
CARAGA	1									
BUTUAN CITY	1									
Butuan	1									

REGION PROVINCE CITY /MUNICIPALITY BARANGAY		TYPE	CLASSIFICATION	ROAD SECTION/BRIDGE	STATUS	DATE REPORTED (passable)	TIME REPORTED (passable)	DATE REPORTED (not passable)	TIME REPORTED (not passable)	REMARKS
MJ Santos		Road	National (primary)	K1262+0080 to K1262+0080 Brgy. MJ Santos, Butuan City, Agusan del Norte	PATV - PASSABLE ALL TYPES VEHICLES	26 October 2022	04:12 pm			Road Slip. Limited Access (Passable) At least one (1) lane for All Types of Vehicles
BARMM	9									
MAGUINDANAO	9									
Datu Odin Sinsuat (Dinaig)	2									
Kurintem		Bridge	Barangay	Kurintem Bridge	NPATV - NOT PASSABLE ALL TYPES VEHICLES			28 October 2022	08:35 am	
		Bridge		Ledepan Bridge, Brgy. Badak, DOS Maguindanao	NPATV - NOT PASSABLE ALL TYPES VEHICLES			01 November 2022	06:00 am	
Datu Blah T. Sinsuat	1									
Tapian		Bridge	Barangay	Tapian Bridge	NPATV - NOT PASSABLE ALL TYPES VEHICLES			28 October 2022	09:00 am	Collapsed
South Upi	1									
Sition lower Kulate,Romonggaob		Road	National (tertiary)	National Highway at Sitio Lower Kulate, Romonggaob	PATV - PASSABLE ALL TYPES VEHICLES	01 November 2022	10:30 am	28 October 2022	05:00 pm	passable
Sultan Kudarat (Nuling)	2									
		Bridge	National (tertiary)	Darapanan Bridge	PTLV - PASSABLE TO LIGHT VEHICLES	02 November 2022	10:30 am	28 October 2022	09:00 pm	On going construction
		Bridge	City/Municipality	Labo Bridge	NPATV - NOT PASSABLE ALL TYPES VEHICLES			28 October 2022	09:00 pm	
Parang	1									
Nituan		Bridge	City/Municipality	Nituan Bridge	PTLV - PASSABLE TO LIGHT VEHICLES	31 October 2022	06:00 pm	28 October 2022	05:00 pm	passable
Sultan Mastura	1									
		Bridge	City/Municipality	Tapayan Bridge	PATV - PASSABLE ALL TYPES VEHICLES	01 November 2022	10:30 am	28 October 2022	10:00 am	passable
Matanog	1									

REGION PROVINCE CITY /MUNICIPALITY BARANGAY		TYPE	CLASSIFICATION	ROAD SECTION/BRIDGE	STATUS	DATE REPORTED (passable)	TIME REPORTED (passable)	DATE REPORTED (not passable)	TIME REPORTED (not passable)	REMARKS
		Bridge		Sarakan, Matanog, Maguindanao	NPATV - NOT PASSABLE ALL TYPES VEHICLES			01 November 2022	06:00 am	
CAR	137									
KALINGA	65									
Lubuagan	26									
Poblacion		Road	National (secondary)	K0454+700, Poblacion, Lubuagan, Kalinga, Mt. Province Bdry. - Calanan - Pinukpuk-Abbut Road	OLP - ONE LANE PASSABLE	30 October 2022	11:50 am			Due to road slip.
Dangoy		Road	National (tertiary)	K0460+800, Dangoy, Lubuagan, Kalinga, Lubuagan - Batong Buhay - Abra Bdry Road	OLP - ONE LANE PASSABLE	31 October 2022	03:20 pm	30 October 2022	03:00 pm	Due to soil collapse
Dangoy		Road	National (secondary)	K0460+000, Dangoy, Lubuagan, Kalinga, Mt. Province Bdry. - Calanan - Pinukpuk-Abbut Road	OLP - ONE LANE PASSABLE	30 October 2022	11:50 am			Due to road slip.
Dangoy		Road	National (secondary)	K0463+700, Dangoy, Lubuagan, Kalinga, Mt. Province Bdry. - Calanan - Pinukpuk-Abbut Road	OLP - ONE LANE PASSABLE	30 October 2022	08:30 am	30 October 2022		Due to rock collapse
Dangoy		Road	National (tertiary)	K0461+400, Dangoy, Lubuagan, Kalinga	OLP - ONE LANE PASSABLE	31 October 2022	03:20 pm	30 October 2022	10:55 am	Due to debris flow
Lower Uma		Road	National (tertiary)	K0464+800, Lower Uma, Lubuagan, Kalinga, Lubuagan - Batong Buhay - Abra Bdry Road	PATV - PASSABLE ALL TYPES VEHICLES	02 November 2022		30 October 2022		Due to rock collapse
Lower Uma		Road	National (tertiary)	K0464+850, Lower Uma, Lubuagan, Kalinga, Lubuagan - Batong Buhay - Abra Bdry Road	PATV - PASSABLE ALL TYPES VEHICLES	02 November 2022		30 October 2022		Due to rock collapse

REGION PROVINCE CITY /MUNICIPALITY BARANGAY		TYPE	CLASSIFICATION	ROAD SECTION/BRIDGE	STATUS	DATE REPORTED (passable)	TIME REPORTED (passable)	DATE REPORTED (not passable)	TIME REPORTED (not passable)	REMARKS
Lower Uma		Road	National (tertiary)	K0465+200, Lower Uma, Lubuagan, Kalinga	PATV - PASSABLE ALL TYPES VEHICLES	02 November 2022		30 October 2022		
Lower Uma		Road	National (tertiary)	K0465+250, Lower Uma, Lubuagan, Kalinga	OLP - ONE LANE PASSABLE	02 November 2022		30 October 2022		Punch thru operation by one privately owned wheel type backhoe is completed
Lower Uma		Road	National (tertiary)	K0465+600, Lower Uma, Lubuagan, Kalinga	OLP - ONE LANE PASSABLE	02 November 2022		30 October 2022		Punch thru operation by one privately owned wheel type backhoe is completed
Lower Uma		Road	National (tertiary)	K0465+800, Lower Uma, Lubuagan, Kalinga	OLP - ONE LANE PASSABLE	02 November 2022		30 October 2022		Punch thru operation by one privately owned wheel type backhoe is completed
Lower Uma		Road	National (tertiary)	K0466+000, Lower Uma, Lubuagan, Kalinga	OLP - ONE LANE PASSABLE	02 November 2022		30 October 2022		Punch thru operation by one privately owned wheel type backhoe is complete
Lower Uma		Road	National (tertiary)	K0466+500, Lower Uma, Lubuagan, Kalinga	OLP - ONE LANE PASSABLE	02 November 2022		30 October 2022		Punch thru operation by one privately owned wheel type backhoe is complete
Lower Uma		Road	National (tertiary)	K0466+550, Lower Uma, Lubuagan, Kalinga	OLP - ONE LANE PASSABLE	02 November 2022		30 October 2022		Punch thru operation by one privately owned wheel type backhoe is complete
Western Uma		Road	National (tertiary)	K0468+800, Western Uma, Lubuagan, Kalinga	OLP - ONE LANE PASSABLE	02 November 2022		30 October 2022		Punch thru operation by one privately owned wheel type backhoe is complete
Western Uma		Road	National (tertiary)	K0468+850, Western Uma, Lubuagan, Kalinga	OLP - ONE LANE PASSABLE	02 November 2022		30 October 2022		Punch thru operation by one privately owned wheel type backhoe is complete

REGION PROVINCE CITY /MUNICIPALITY BARANGAY		TYPE	CLASSIFICATION	ROAD SECTION/BRIDGE	STATUS	DATE REPORTED (passable)	TIME REPORTED (passable)	DATE REPORTED (not passable)	TIME REPORTED (not passable)	REMARKS
Western Uma		Road	National (tertiary)	K0469+200, Western Uma, Lubuagan, Kalinga	OLP - ONE LANE PASSABLE	02 November 2022		30 October 2022		Punch thru operation by one privately owned wheel type backhoe is complete
Western Uma		Road	National (tertiary)	K0470+015, Western Uma, Lubuagan, Kalinga	OLP - ONE LANE PASSABLE	02 November 2022		30 October 2022		Punch thru operation by one privately owned wheel type backhoe is complete
Western Uma		Road	National (tertiary)	K0470+100, Western Uma, Lubuagan, Kalinga	OLP - ONE LANE PASSABLE	02 November 2022		30 October 2022		Punch thru operation by one privately owned wheel type backhoe is complete
Western Uma		Road	National (tertiary)	K0470+200, Western Uma, Lubuagan, Kalinga	OLP - ONE LANE PASSABLE	02 November 2022		30 October 2022		Punch thru operation by one privately owned wheel type backhoe is complete
Western Uma		Road	National (tertiary)	K0470+500, Western Uma, Lubuagan, Kalinga	OLP - ONE LANE PASSABLE	02 November 2022		30 October 2022		Punch thru operation by one privately owned wheel type backhoe is complete
Western Uma		Road	National (tertiary)	K0471+300, Western Uma, Lubuagan, Kalinga	OLP - ONE LANE PASSABLE	02 November 2022		30 October 2022		Punch thru operation by one privately owned wheel type backhoe is complete
Western Uma		Road	National (tertiary)	K0472+100, Western Uma, Lubuagan, Kalinga	PATV - PASSABLE ALL TYPES VEHICLES	02 November 2022		30 October 2022		Punch thru operation by one privately owned wheel type backhoe is complete
Western Uma		Road	National (tertiary)	K0472+700, Western Uma, Lubuagan, Kalinga	PATV - PASSABLE ALL TYPES VEHICLES	03 November 2022		30 October 2022		Punch thru operation by one privately owned wheel type backhoe is complete
Batongbuhay		Road	National (tertiary)	K0479+010, Batongbuhay, Lubuagan, Kalinga	PATV - PASSABLE ALL TYPES VEHICLES	03 November 2022		30 October 2022		Due to debris flow

REGION PROVINCE CITY /MUNICIPALITY BARANGAY		TYPE	CLASSIFICATION	ROAD SECTION/BRIDGE	STATUS	DATE REPORTED (passable)	TIME REPORTED (passable)	DATE REPORTED (not passable)	TIME REPORTED (not passable)	REMARKS
Batongbuhay		Road	National (tertiary)	K0479+300, Batongbuhay, Lubuagan, Kalinga	PATV - PASSABLE ALL TYPES VEHICLES	03 November 2022		30 October 2022		Due to debris flow
Tabuk	5									
Dupag		Road	National (secondary)	K0470+480 - K0470+486, Dao Section, Dupag, Tabuk City, Kalinga, Mt. Province Bdry. - Calanan - Pinukpuk-Abbut Road (Cagaluan - Calanan Section)	PATV - PASSABLE ALL TYPES VEHICLES	31 October 2022	07:00 am	30 October 2022		Due to soil collapse
Bagumbayan		Road	National (secondary)	K0482+030 - K0482+080, Bagumbayan, Tabuk City, Kalinga, Mt. Province Bdry. - Calanan - Pinukpuk-Abbut Road (Cagaluan - Calanan Section)	OLP - ONE LANE PASSABLE	30 October 2022	07:20 pm			Due to soil collapse
Bagumbayan		Road	National (secondary)	K0482+400 - K0482+450, Brgy. Bagumbayan, Tabuk City, Kalinga, Mt. Province Bdry. - Calanan - Pinukpuk-Abbut Road (Cagaluan - Calanan Section)	PATV - PASSABLE ALL TYPES VEHICLES	30 October 2022	07:30 pm	30 October 2022	10:00 am	Due to soil collapse
Bagumbayan		Road	National (secondary)	K0482+450 - K0482+470, Gonogon Section, Brgy. Bagumbayan, Tabuk City, Kalinga, Mt. Province Bdry. - Calanan - Pinukpuk-Abbut Road (Cagaluan - Calanan Section)	PATV - PASSABLE ALL TYPES VEHICLES	29 October 2022	10:20 pm	29 October 2022	07:35 pm	Due to soil collapse
Spring		Road	National (primary)	K0516+600 - K0516+625, Spring, Tabuk City, Kalinga, Kalinga - Cagayan Road	PATV - PASSABLE ALL TYPES VEHICLES	30 October 2022	05:30 pm	30 October 2022	10:30 am	Due to soil collapse

REGION PROVINCE CITY /MUNICIPALITY BARANGAY		TYPE	CLASSIFICATION	ROAD SECTION/BRIDGE	STATUS	DATE REPORTED (passable)	TIME REPORTED (passable)	DATE REPORTED (not passable)	TIME REPORTED (not passable)	REMARKS
Tanudan	3									
Mabaca		Road	National (tertiary)	K0533+700 - K0533+730, Mabaca, Tanudan, Kalinga	OLP - ONE LANE PASSABLE	31 October 2022	07:00 pm	31 October 2022	10:00 am	Due to soil collapse
Babbanoy		Road	National (tertiary)	K0540+100, Caraw Section, Brgy. Babbanoy, Tanudan, Kalinga, Tabuk-Banawe via Tanudan-Barlig Road	OLP - ONE LANE PASSABLE	01 November 2022	10:00 am	30 October 2022	03:00 pm	Due to soil collapse
Babbanoy		Road	National (tertiary)	K0543+300-K0543+315, Dumanay Section, Brgy Babbanoy, Tanudan Kalinga, Tabuk-Banawe via Tanudan-Barlig Road	OLP - ONE LANE PASSABLE	01 November 2022	10:00 am	31 October 2022	02:00 pm	Due to soil collapse
Pinukpuk	1									
Taga		Road	National (secondary)	K0516+080, Taga, Pinukpuk, Kalinga, Balbalan - Pinukpuk Road	PATV - PASSABLE ALL TYPES VEHICLES	31 October 2022	12:30 pm	30 October 2022	03:00 pm	Due to mudflow
Tinglayan	8									
Basao		Road	National (secondary)	K0430+900, Basao, Tinglayan, Kalinga, Mt. Province Bdry. - Calanan - Pinukpuk-Abbut Road	OLP - ONE LANE PASSABLE	30 October 2022	11:50 am			Due to road slip
Basao		Road	National (secondary)	K0430+950, Basao, Tinglayan, Kalinga, Mt. Province Bdry. - Calanan - Pinukpuk-Abbut Road	OLP - ONE LANE PASSABLE	31 October 2022	08:40 am	30 October 2022	11:50 am	Due to soil collapse
Bangad		Road	National (secondary)	K0439+300, Bangad, Tinglayan, Kalinga, Mt. Province Bdry. - Calanan - Pinukpuk-Abbut Road	OLP - ONE LANE PASSABLE	31 October 2022	08:40 am	30 October 2022	03:00 pm	Due to soil collapse.

REGION PROVINCE CITY /MUNICIPALITY BARANGAY		TYPE	CLASSIFICATION	ROAD SECTION/BRIDGE	STATUS	DATE REPORTED (passable)	TIME REPORTED (passable)	DATE REPORTED (not passable)	TIME REPORTED (not passable)	REMARKS
Bangad		Road	National (secondary)	K0441+800, Bangad, Tinglayan, Kalinga, Mt. Province Bdry. - Calanan - Pinukpuk-Abbut Road	OLP - ONE LANE PASSABLE	30 October 2022	11:50 am			Due to road slip.
Bangad		Road	National (secondary)	K0443+200, Bangad, Tinglayan, Kalinga, Mt. Province Bdry. - Calanan - Pinukpuk-Abbut Road	OLP - ONE LANE PASSABLE	31 October 2022	08:40 am	30 October 2022	11:50 am	Due to mudflow.
Bangad		Road	National (secondary)	K0443+600, Bangad, Tinglayan, Kalinga, Mt. Province Bdry. - Calanan - Pinukpuk-Abbut Road	OLP - ONE LANE PASSABLE	31 October 2022	06:00 pm	30 October 2022	11:50 am	Due to soil collapse.
Bugnay		Road	National (secondary)	K0424+350, Bugnay, Tinglayan, Kalinga, Mt. Province Bdry. - Calanan - Pinukpuk-Abbut Road	OLP - ONE LANE PASSABLE	31 October 2022	08:40 am	30 October 2022	08:30 am	Due to mudflow.
Bangad		Road	National (tertiary)	K0442+(-240) Bangad, Tinglayan, Kalinga	OLP - ONE LANE PASSABLE	30 October 2022				Due to road slip
Pasil	17									
Cagaluan		Road	National (secondary)	K0468+500, Cagaluan, Pasil, Kalinga	OLP - ONE LANE PASSABLE	31 October 2022	08:40 am	29 October 2022	01:00 pm	Due to soil collapse Section is under an open/close situation due to unstable slope and continuous soil collapse

REGION PROVINCE CITY /MUNICIPALITY BARANGAY		TYPE	CLASSIFICATION	ROAD SECTION/BRIDGE	STATUS	DATE REPORTED (passable)	TIME REPORTED (passable)	DATE REPORTED (not passable)	TIME REPORTED (not passable)	REMARKS
Ableg		Road	National (secondary)	K0467+800, Ableg, Pasil, Kalinga, Kalinga - Abra Road	PATV - PASSABLE ALL TYPES VEHICLES	31 October 2022	08:40 am	30 October 2022	11:50 am	Due to soil collapse with fallen trees; Section was closed to traffic on October 30, 2022 at 11:50 AM but was punched thru and opened to traffic on October 31, 2022 at 8:40 AM Section was TOTALLY CLEARED on November 2, 2022.
Ableg		Road	National (secondary)	K0468+840, Ableg, Pasil, Kalinga, Kalinga - Abra Road	OLP - ONE LANE PASSABLE	31 October 2022	03:20 pm	30 October 2022	03:00 pm	Due to soil collapse with fallen trees.
Ableg		Road	National (secondary)	K0469+100, Ableg, Pasil, Kalinga , Kalinga - Abra Road	OLP - ONE LANE PASSABLE	31 October 2022	03:20 pm	30 October 2022	03:00 pm	Due to soil collapse with fallen trees
Balinciagao		Road	National (secondary)	K0471+698, Balinciagao, Pasil, Kalinga, Kalinga - Abra Road	OLP - ONE LANE PASSABLE	31 October 2022	03:20 pm	30 October 2022	11:50 am	Due to soil collapse
Balinciagao		Road	National (secondary)	K0471+830, Balinciagao, Pasil, Kalinga, Kalinga - Abra Road	OLP - ONE LANE PASSABLE	31 October 2022	03:20 pm	30 October 2022	11:50 am	Due to mudflow
Dangtalan		Road	National (tertiary)	K0461+800, Dangtalan, Pasi, Kalinga	OLP - ONE LANE PASSABLE	01 November 2022	10:00 am	31 October 2022	10:55 am	Due to rock collapse
Dangtalan		Road	National (tertiary)	K0461+900, Dangtalan, Pasi, Kalinga	NPATV - NOT PASSABLE ALL TYPES VEHICLES			31 October 2022	10:55 am	Due to roadslip with damaged slope protection and landslide
Dangtalan		Road	National (tertiary)	K0462+100, Dangtalan, Pasil, Kalinga	NPATV - NOT PASSABLE ALL TYPES VEHICLES			31 October 2022	10:55 am	Due to road slip and soil collapse
Dangtalan		Road	National (tertiary)	K0462+500, Dangtalan Pasil, Kalinga	NPATV - NOT PASSABLE ALL TYPES VEHICLES			30 October 2022		Due to soil collapse

REGION PROVINCE CITY /MUNICIPALITY BARANGAY		TYPE	CLASSIFICATION	ROAD SECTION/BRIDGE	STATUS	DATE REPORTED (passable)	TIME REPORTED (passable)	DATE REPORTED (not passable)	TIME REPORTED (not passable)	REMARKS
Dangtalan		Road	National (primary)	K0462+800, Dangtalan, Pasil, Kalinga	NPATV - NOT PASSABLE ALL TYPES VEHICLES			31 October 2022	10:55 am	Due to road slip with damaged slope protection
Dangtalan		Road	National (tertiary)	K0462+900, Dangtalan, Pasil, Kalinga	NPATV - NOT PASSABLE ALL TYPES VEHICLES			30 October 2022		Due to soil collapse
Dangtalan		Road	National (tertiary)	K0463+300, Dangtalan, Pasil, Kalinga	PATV - PASSABLE ALL TYPES VEHICLES	03 November 2022		30 October 2022		Due to damaged slope protection
Dangtalan		Road	National (tertiary)	K0463+800, Dangtalan, Pasil, Kalinga	PATV - PASSABLE ALL TYPES VEHICLES	03 November 2022		30 October 2022		Due to soil collapse
Dangtalan		Road	National (tertiary)	K0463+950, Dangtalan, Pasil, Kalinga	PATV - PASSABLE ALL TYPES VEHICLES	03 November 2022		30 October 2022		Due to road slip
Dangtalan		Road	National (tertiary)	K0464+000, Puapo Dangtalan, Pasil, Kalinga	PATV - PASSABLE ALL TYPES VEHICLES	03 November 2022		29 October 2022	12:00 pm	Due to soil collapse
Balatoc		Road	National (tertiary)	K0478+500, Balatoc, Pasil, Kalinga	PATV - PASSABLE ALL TYPES VEHICLES	03 November 2022		30 October 2022		Due to rock collapse
Balbalan	5									
		Road	National (secondary)	K0484+040, Maling Section, Balbalan, Kalinga, Balbalan - Pinukpuk Road	OLP - ONE LANE PASSABLE	02 November 2022	08:15 am	29 October 2022		Due to soil collapse.
		Road	National (tertiary)	K0487+268, Maling Section, Balbalan, Kalinga	PATV - PASSABLE ALL TYPES VEHICLES	02 November 2022		29 October 2022		
Bulalayao		Road	National (secondary)	K0495+440, Bulalayao, Balbalan, Kalinga	PATV - PASSABLE ALL TYPES VEHICLES	02 November 2022	08:15 am	30 October 2022	03:06 pm	Due to soil collapse

REGION PROVINCE CITY /MUNICIPALITY BARANGAY		TYPE	CLASSIFICATION	ROAD SECTION/BRIDGE	STATUS	DATE REPORTED (passable)	TIME REPORTED (passable)	DATE REPORTED (not passable)	TIME REPORTED (not passable)	REMARKS
Bulalayao		Road	National (secondary)	K0495+600, Bulalayao, Balbalan, Kalinga	PATV - PASSABLE ALL TYPES VEHICLES	02 November 2022	08:15 am	30 October 2022	03:12 pm	Due to rock collapse; Section was closed to traffic on October 30, 2022 at 3:12 PM but was punched thru and opened to traffic on October 31, 2022 at 3:20 PM. Section was TOTALLY CLEARED on November 2, 2022 at 8:15 AM.
Pantikian		Road	National (secondary)	K0497+380, Pantikian, Balbalan, Kalinga	PATV - PASSABLE ALL TYPES VEHICLES	02 November 2022	08:15 am	30 October 2022	03:32 pm	Due to soil collapse
BENGUET	17									
Atok	1									
Abiang		Road	National (secondary)	K0290+500 - K0290+530, Abiang, Atok, Benguet, Baguio-Bontoc Road	PATV - PASSABLE ALL TYPES VEHICLES	30 October 2022	09:30 am			Due to rock collapse
Bokod	5									
Ambuclao		Road	National (secondary)	K0284+200, Sombrero, Ambuclao, Bokod, Benguet	PATV - PASSABLE ALL TYPES VEHICLES	30 October 2022	03:57 pm	30 October 2022	12:35 pm	Due to rock collapse
Bokod-Bisal		Road	National (secondary)	K0302+800, Bobok-Bisal, Bokod, Benguet, Benguet-Nueva Vizcaya Road	PATV - PASSABLE ALL TYPES VEHICLES	31 October 2022	12:30 pm			Due to soil collapse

REGION PROVINCE CITY /MUNICIPALITY BARANGAY		TYPE	CLASSIFICATION	ROAD SECTION/BRIDGE	STATUS	DATE REPORTED (passable)	TIME REPORTED (passable)	DATE REPORTED (not passable)	TIME REPORTED (not passable)	REMARKS
Bokod-Bisal		Road	National (secondary)	K0303+800, Sitio Skulba, Bobok-Bisal, Bokod, Benguet, Benguet-Nueva Vizcaya Road	OLP - ONE LANE PASSABLE	01 November 2022				Due to rock collapse; Section was one lane passable on October 30, 2022 at 5:29 PM and was two lanes passable on October 31, 2022 at 9:40 AM Section was once again one lane passable on November 1, 2022
Ambuclao		Road	National (secondary)	K0298+120, Brgy. Ambuclao, Bokod, Benguet	PATV - PASSABLE ALL TYPES VEHICLES	31 October 2022	09:00 am			Due to soil collapse
Bobok-Bisal		Road	National (secondary)	K0310+010, Bobok-Bisal, Bokod, Benguet	OLP - ONE LANE PASSABLE	31 October 2022	04:00 pm	31 October 2022	01:00 pm	Due to soil collapse and fallen trees
Kabayan	4									
Adaoay		Road	National (secondary)	K0317+800, Sitio Bogao, Adaoay, Kabayan, Benguet, Congressman Andres Acop Cosalan Road	PATV - PASSABLE ALL TYPES VEHICLES	29 October 2022	07:20 pm	29 October 2022	06:00 pm	Due to soil collapse
Duacan		Road	National (secondary)	K0328+850, Sitio Bileng, Brgy. Duacan, Kabayan, Benguet, Congressman Andres Acop Cosalan Road	PATV - PASSABLE ALL TYPES VEHICLES	01 November 2022		30 October 2022	10:23 am	Due to soil collapse
Gusaran		Road	National (secondary)	K0320+200, Sitio Bongis, Brgy. Gusaran, Kabayan, Benguet, Congressman Andres Acop Cosalan Road	OLP - ONE LANE PASSABLE	01 November 2022				Due to soil collapse

REGION PROVINCE CITY /MUNICIPALITY BARANGAY		TYPE	CLASSIFICATION	ROAD SECTION/BRIDGE	STATUS	DATE REPORTED (passable)	TIME REPORTED (passable)	DATE REPORTED (not passable)	TIME REPORTED (not passable)	REMARKS
Gusaran		Road	National (secondary)	K0340+300, Sitio Bongis, Brgy. Gusaran, Kabayan, Benguet, Congressman Andres Acop Cosalan Road	PATV - PASSABLE ALL TYPES VEHICLES	01 November 2022	09:23 am	30 October 2022	10:23 am	Due to soil collapse
Bakun	2									
Gambang		Road	National (tertiary)	K0349+100 - K0349+150, Gakian Section, Gambang, Bakun, Benguet	OLP - ONE LANE PASSABLE	30 October 2022	05:10 pm	29 October 2022	01:00 pm	Due to soil collapse
Bambang		Road	National (tertiary)	K0347+600 - K0347+640, Pulag Section, Bambang, Bakun, Benguet	OLP - ONE LANE PASSABLE	31 October 2022	08:25 am	31 October 2022	03:00 am	Due to soil collapse
Buguias	2									
Poblacion		Road	National (secondary)	K0348+950 - K0348+980, Poblacion, Buguias, Benguet, Congressman Andres Acop Cosalan Road	OLP - ONE LANE PASSABLE	30 October 2022	11:38 am	30 October 2022	06:30 am	Due to soil collapse
Poblacion		Road	National (tertiary)	K0359+150 - K0359+170, Hilltop, Bot-oan, Catlubong, Buguias, Benguet, Congressman Andres Acop Cosalan Road	OLP - ONE LANE PASSABLE	30 October 2022	09:30 am	30 October 2022	08:40 am	Due to soil collapse
Tuba	1									
Kennon Road		Road	National (primary)	Kennon Road	PATV - PASSABLE ALL TYPES VEHICLES	02 November 2022	12:00 pm	31 October 2022	08:00 am	
Sablan	1									
Banangan		Road	National (primary)	K0290+400, Sitio Calot, Banangan, Sablan, Benguet	PATV - PASSABLE ALL TYPES VEHICLES	31 October 2022	06:45 am	31 October 2022	06:05 am	Due to fallen tree and electric post
Baguio	1									
Pucusan		Road	National (tertiary)		OLP - ONE LANE PASSABLE	31 October 2022	05:29 pm			Due to damaged slope protection
MOUNTAIN PROVINCE	23									

REGION PROVINCE CITY /MUNICIPALITY BARANGAY		TYPE	CLASSIFICATION	ROAD SECTION/BRIDGE	STATUS	DATE REPORTED (passable)	TIME REPORTED (passable)	DATE REPORTED (not passable)	TIME REPORTED (not passable)	REMARKS
Bontoc	6									
		Road	National (secondary)	K0347+090, Mt. Data Section, Bontoc, Mt. Province, Baguio-Bontoc Road	PATV - PASSABLE ALL TYPES VEHICLES	30 October 2022		30 October 2022	06:00 am	Due to slope collapse
		Road	National (secondary)	K0377+120 - K0367+140, Gonogon Section, Bontoc, Mt. Province, Baguio-Bontoc Road	PATV - PASSABLE ALL TYPES VEHICLES	30 October 2022	10:58 am	30 October 2022	06:38 am	Due to rock fall Warning: Section is risky due to sudden rockfall Recommended Alternate Route: Sabangan - Taccong-Suyo - Balili Provincial Road
Bontoc Ili		Road	National (secondary)	K0387+600, Napu Section, Bontoc Ili, Bontoc, Mt. Province	PATV - PASSABLE ALL TYPES VEHICLES	29 October 2022	08:03 am	30 October 2022	06:38 am	Due to soil collapse with road slip Section is in an open and close situation Warning: Cave-in pavement on the cliff side
Bayyo		Road	National (secondary)	K0372+800, Brgy. Bayyo, Bontoc, Mt. Province, Mt. Province - Nueva Vizcaya Road	PATV - PASSABLE ALL TYPES VEHICLES	31 October 2022	11:04 am	30 October 2022	04:00 am	Due to soil collapse
Chupac		Road	National (tertiary)	K0386+520, Balabag Section, Brgy. Talubin, Bontoc, Mt. Province	OLP - ONE LANE PASSABLE	31 October 2022	11:04 am	30 October 2022	10:48 am	Due to soil collapse
Talubin		Road	National (tertiary)	K0385+000, Saligking Section, Brgy. Talubin, Bontoc, Mt. Province	OLP - ONE LANE PASSABLE	31 October 2022	02:41 pm	31 October 2022	01:39 pm	Due to soil collapse
Sadanga	1									
		Road	National (secondary)	K0412+250, Corocoro Section, Sadanga, Mt. Province, Mt. Province - Cagayan via Tabuk Enrile Road	OLP - ONE LANE PASSABLE	30 October 2022	12:39 pm	30 October 2022	06:38 am	Due to soil collapse

REGION PROVINCE CITY /MUNICIPALITY BARANGAY		TYPE	CLASSIFICATION	ROAD SECTION/BRIDGE	STATUS	DATE REPORTED (passable)	TIME REPORTED (passable)	DATE REPORTED (not passable)	TIME REPORTED (not passable)	REMARKS
Sagada	1									
Antadao		Road	National (secondary)	K0387+150, Pegeo Section, Brgy. Antadao, Sagada, Mt. Province, Dantay - Sagada Road	OLP - ONE LANE PASSABLE	31 October 2022	05:00 pm	30 October 2022	04:30 pm	Due to soil collapse with fallen tree
Barlig	8									
Lingoy		Road	National (tertiary)	K0388+400 - K0388+415, Pinnantew Section, Jct. Talubin - Barlig - Natonin - Paracelis - Calaccad Road	OLP - ONE LANE PASSABLE	31 October 2022	07:30 am	30 October 2022	09:00 am	Due to soil collapse with fallen trees
Lingoy		Road	National (tertiary)	K0391+800 - K0391+850, Chatol Section, Brgy Lingoy, Barlig, Mt. Province, Jct. Talubin - Barlig - Natonin - Paracelis - Calaccad Road	OLP - ONE LANE PASSABLE	31 October 2022	07:30 am	30 October 2022	09:00 am	Due to soil collapse with fallen trees
Gawana		Road	National (tertiary)	K0396+400 - K0396+440, Brgy. Gawana, Barlig, Mt. Province	OLP - ONE LANE PASSABLE	30 October 2022	09:55 am	30 October 2022	07:00 am	Due to soil collapse
Fiangtin		Road	National (tertiary)	K0401+980 - K0401+990, Macassab Section, Brgy. Fiangtin, Barlig, Mt. Province, Jct. Talubin - Barlig - Natonin - Paracelis - Calaccad Road	OLP - ONE LANE PASSABLE	30 October 2022	04:50 pm	30 October 2022	12:07 pm	Due to soil collapse with fallen trees
Lias		Road	National (tertiary)	K0410+300 - K0410+320, Agoggo Section, Brgy. Lias, Barlig, Mt. Province, Jct. Talubin - Barlig - Natonin - Paracelis - Calaccad Road	OLP - ONE LANE PASSABLE	30 October 2022	04:50 pm	30 October 2022	09:00 am	Due to mudflow

REGION PROVINCE CITY /MUNICIPALITY BARANGAY		TYPE	CLASSIFICATION	ROAD SECTION/BRIDGE	STATUS	DATE REPORTED (passable)	TIME REPORTED (passable)	DATE REPORTED (not passable)	TIME REPORTED (not passable)	REMARKS
Lias		Road	National (tertiary)	K0414+400 - K0414+415, Agoggo Section, Brgy. Lias, Barlig, Mt. Province, Jct. Talubin - Barlig - Natonin - Paracelis - Calaccad Road	OLP - ONE LANE PASSABLE	30 October 2022	07:20 pm	30 October 2022	09:00 am	Due to soil collapse with fallen trees
Lias		Road	National (tertiary)	K0415+980 - K0415+995, Agoggo Section, Brgy. Lias, Barlig, Mt. Province, Jct. Talubin - Barlig - Natonin - Paracelis - Calaccad Road	OLP - ONE LANE PASSABLE	30 October 2022	07:20 pm	30 October 2022	03:15 pm	Due to mudflow
Chupac		Road	National (tertiary)	K0419+300 - K0419+330, Maowey Section, Brgy. Chupac, Barlig, Mt. Province	OLP - ONE LANE PASSABLE	30 October 2022	07:20 pm	30 October 2022	12:07 pm	Due to soil collapse with fallen trees
Natonin	6									
Banao		Road	National (tertiary)	K0426+050 - K0426+080, Brgy. Banao, Natonin, Mt. Province, Jct. Talubin - Barlig - Natonin - Paracelis - Calaccad Road	OLP - ONE LANE PASSABLE	31 October 2022	10:16 am	30 October 2022	09:00 am	Due to soil collapse with fallen trees.
Tonglayan		Road	National (tertiary)	K0428+700 - K0428+730, Brgy. Tonglayan, Natonin, Mt. Province, Jct. Talubin - Barlig - Natonin - Paracelis - Calaccad Road	OLP - ONE LANE PASSABLE	30 October 2022	01:20 pm	30 October 2022	09:00 am	Due to soil collapse
Tonglayan		Road	National (tertiary)	K0430+400 - K0430+420, Brgy. Tonglayan, Natonin, Mt. Province, Jct. Talubin - Barlig - Natonin - Paracelis - Calaccad Road	OLP - ONE LANE PASSABLE	29 October 2022	10:18 pm	29 October 2022	08:00 pm	Due to soil collapse

REGION PROVINCE CITY /MUNICIPALITY BARANGAY		TYPE	CLASSIFICATION	ROAD SECTION/BRIDGE	STATUS	DATE REPORTED (passable)	TIME REPORTED (passable)	DATE REPORTED (not passable)	TIME REPORTED (not passable)	REMARKS
Alunugan		Road	National (tertiary)	K0434+430 - K0434+450, Brgy. Alunugan, Natonin, Mt. Province, Jct. Talubin - Barlig - Natonin - Paracelis - Calaccad Road	OLP - ONE LANE PASSABLE	30 October 2022	12:07 pm	30 October 2022	09:00 am	Due to soil collapse with fallen trees
Alunugan		Road	National (tertiary)	K0434+600 - K0434+630, Brgy. Alunugan, Natonin, Mt. Province, Jct. Talubin - Barlig - Natonin - Paracelis - Calaccad Road	OLP - ONE LANE PASSABLE	30 October 2022	09:00 am	30 October 2022	07:00 am	Due to soil collapse
Banawel		Road	National (tertiary)	K0440+600 - K0440+630, Brgy. Banawel, Natonin, Mt. Province, Jct. Talubin - Barlig - Natonin - Paracelis - Calaccad Road	OLP - ONE LANE PASSABLE	30 October 2022	04:50 pm	30 October 2022	12:07 pm	Due to soil collapse.
Paracelis	1									
Poblacion		Road	National (tertiary)	K0457+900 - K0457+930, Amata Section, Brgy Poblacion, Paracelis, Mt. Province, Jct. Talubin - Barlig - Natonin - Paracelis - Calaccad Road	OLP - ONE LANE PASSABLE	31 October 2022	07:30 am	30 October 2022	06:16 pm	Due to soil collapse.
APAYAO	7									
Kabugao	5									
Malabanig		Road	National (tertiary)	K0611+000 - K0611+020, Malabanig, Kabugao, Apayao	PATV - PASSABLE ALL TYPES VEHICLES	29 October 2022	03:03 pm	29 October 2022	10:30 am	Due to soil collapse
Madduang		Road	National (tertiary)	K0616+220, Madduang, Kabugao, Apayao	PATV - PASSABLE ALL TYPES VEHICLES	31 October 2022	04:10 pm	29 October 2022	02:42 pm	Due to soil collapse and damaged retaining wall
Madduang		Road	National (tertiary)	K0623+600, Madatag, Kabugao, Apayao	OLP - ONE LANE PASSABLE	30 October 2022	02:07 pm	30 October 2022	07:00 am	Due to landslide
Madatag		Road	National (tertiary)	K0622+350, Madatag, Kabugao, Apayao	PATV - PASSABLE ALL TYPES VEHICLES	31 October 2022	04:10 pm			Due to debris flow

REGION PROVINCE CITY /MUNICIPALITY BARANGAY		TYPE	CLASSIFICATION	ROAD SECTION/BRIDGE	STATUS	DATE REPORTED (passable)	TIME REPORTED (passable)	DATE REPORTED (not passable)	TIME REPORTED (not passable)	REMARKS
Badduat		Road	National (secondary)	K0595+930, Badduat, Kabugao, Apayao	OLP - ONE LANE PASSABLE	31 October 2022	11:10 am			
Calanasan	2									
Naguilian		Road	National (tertiary)	K0672+1180 - K0172+1280, Rabaw Section, Naguilian, Calanasan, Apayao, Claveria - Calanasan - Kabugao Road	OLP - ONE LANE PASSABLE	01 November 2022	04:30 pm	28 October 2022	07:00 am	Due to soil collapse with road slip
Namaltugan		Road	National (tertiary)	K0717+500 - K0717+570, Namaltugan, Calanasan, Apayao, Claveria - Calanasan - Kabugao Road	OLP - ONE LANE PASSABLE	31 October 2022		30 October 2022	02:30 pm	Due to soil collapse
IFUGAO	24									
Kiangan	4									
Nagacadan		Road	National (tertiary)	K0327+020, Nagacadan, Kiangan, Ifugao	OLP - ONE LANE PASSABLE	31 October 2022	11:00 am	30 October 2022	12:10 pm	Due to soil collapse
Bolog		Road	National (secondary)	K0305+100, Bolog, Kiangan, Ifugao, Nueva Vizcaya - Ifugao - Mt. Province Boundary Road	OLP - ONE LANE PASSABLE	30 October 2022	07:30 pm	30 October 2022	06:00 pm	Due to soil collapse
Nagacadan		Road	National (tertiary)	K0325+800, Nagacadan, Kiangan, Ifugao	OLP - ONE LANE PASSABLE	31 October 2022	12:00 pm			Due to soil collapse
Nagacadan		Road	National (tertiary)	K0325+900, Nagacadan, Kiangan, Ifugao	OLP - ONE LANE PASSABLE	31 October 2022	12:00 pm			Due to soil collapse
Tinoc	8									
Ap-apid		Road	National (tertiary)	K0354+400, Ap-apid, Tinoc, Ifugao	OLP - ONE LANE PASSABLE	31 October 2022	05:00 pm	29 October 2022	08:20 am	Due to mudflow
Ap-apid		Road	National (tertiary)	K0355+600, Kiangan - Tinoc - Buguias Road	OLP - ONE LANE PASSABLE	29 October 2022	07:55 am	29 October 2022	06:30 am	Due to soil collapse
Poblacion		Road	National (tertiary)	K0360+100, Kiangan - Tinoc - Buguias Road	OLP - ONE LANE PASSABLE	31 October 2022	05:00 pm	30 October 2022	12:10 pm	Due to mudflow

REGION PROVINCE CITY /MUNICIPALITY BARANGAY		TYPE	CLASSIFICATION	ROAD SECTION/BRIDGE	STATUS	DATE REPORTED (passable)	TIME REPORTED (passable)	DATE REPORTED (not passable)	TIME REPORTED (not passable)	REMARKS
Tulludan		Road	National (tertiary)	K0400+700, Tulludan, Tinoc, Ifugao	NPATV - NOT PASSABLE ALL TYPES VEHICLES			02 November 2022	07:30 am	Due to soil collapse
Tulludan		Road	National (tertiary)	K0401+100, Tulludan, Tinoc, Ifugao	NPATV - NOT PASSABLE ALL TYPES VEHICLES			02 November 2022	07:30 am	Due to soil collapse and Damaged Shoulder
Tukucan		Road	National (tertiary)	K0402+400, Tukucan, Tinoc, Ifugao	NPATV - NOT PASSABLE ALL TYPES VEHICLES			02 November 2022	07:30 am	Due to damaged PCCP
Tukucan		Road	National (tertiary)	K0402+700, Tukucan, Tinoc, Ifugao	NPATV - NOT PASSABLE ALL TYPES VEHICLES			02 November 2022	07:30 am	Due to soil collapse
Tukucan		Road	National (tertiary)	K0402+800, Tukucan, Tinoc, Ifugao	NPATV - NOT PASSABLE ALL TYPES VEHICLES			02 November 2022	07:30 am	Due to soil collapse and Damaged Shoulder
Hingyon	1									
Namulditan		Road	National (secondary)	K0329+600, Namulditan, Hingyon, Ifugao, Nueva Vizcaya - Ifugao - Mt. Province Boundary Road	OLP - ONE LANE PASSABLE	30 October 2022	12:10 pm			Due to fallen trees
Hungduan	1									
Abatan		Road	National (tertiary)	K0374+800, Abatan, Hungduan, Ifugao, Banaue - Hungduan - Benguet Boundary Road	OLP - ONE LANE PASSABLE	01 November 2022	12:10 pm	30 October 2022	12:10 pm	Due to soil collapse
Mayoyao	3									
, Mongol to Chaya		Road	National (secondary)	K0368+000 - K0383+000, Mongol to Chaya, Mayoyao, Ifugao, Banaue - Mayoyao - Alfonso Lista - Isabela Boundary Road	OLP - ONE LANE PASSABLE	30 October 2022	01:00 pm	30 October 2022	07:50 am	Due to series of soil collapse

REGION PROVINCE CITY /MUNICIPALITY BARANGAY		TYPE	CLASSIFICATION	ROAD SECTION/BRIDGE	STATUS	DATE REPORTED (passable)	TIME REPORTED (passable)	DATE REPORTED (not passable)	TIME REPORTED (not passable)	REMARKS
Guinhon		Road	National (secondary)	K0375+730, Guinhon, Mayoyao, Ifugao	OLP - ONE LANE PASSABLE	31 October 2022	02:30 pm	31 October 2022	05:00 am	Due to soil collapse Alternate Route: Ubao - Taang Road
Chumang		Road	National (secondary)	K0386+680, Chumang, Mayoyao, Ifugao	OLP - ONE LANE PASSABLE	31 October 2022	08:50 am	31 October 2022	05:00 am	Due to soil collapse
Aguinaldo	4									
Jacmal		Road	National (tertiary)	K0402+500, Jacmal, Aguinaldo, Ifugao, Ubao - Taang Road	OLP - ONE LANE PASSABLE	30 October 2022	01:00 pm	30 October 2022	07:50 am	Due to soil collapse
Galonogon		Road	National (secondary)	K0407+(-020), Galonogon, Aguinaldo, Ifugao	OLP - ONE LANE PASSABLE	31 October 2022	09:00 am	31 October 2022	05:00 am	Due to soil collapse
Galonogon		Road	National (secondary)	K0406+812 Galonogon, Aguinaldo	OLP - ONE LANE PASSABLE	01 November 2022				Due to eroded shoulder
Galonogon		Road	National (secondary)	K0440+340 Galonogon, Aguinaldo, Ifugao	OLP - ONE LANE PASSABLE	01 November 2022				Due to eroded shoulder
Banaue	2									
Bococ		Road	National (secondary)	K0341+(-100) Bococ, Banaue, Ifugao Banaue-Mayoyao-Alfonso Lista-Isabela Boundary Road	OLP - ONE LANE PASSABLE	01 November 2022				Due to eroded shoulder
Viewpoint		Road	National (tertiary)	K0349+158, Viewpoint, Banaue, Ifugao	OLP - ONE LANE PASSABLE	01 November 2022				Due to eroded shoulder
No breakdown	1									
		Road	National (tertiary)	K0416+510	OLP - ONE LANE PASSABLE	01 November 2022				Due to eroded shoulder
ABRA	1									
Malibcong	1									
Gacab		Road	National (secondary)	K0486+300, Gacab, Malibcong, Abra	OLP - ONE LANE PASSABLE	31 October 2022	01:00 pm			Due to soil collapse

POWER as of (November 05, 2022 08:00)

REGION PROVINCE CITY /MUNICIPALITY BARANGAY		TYPE	SERVICE PROVIDER	DATE OF INTERRUPTION/ OUTAGE	TIME OF INTERRUPTION/ OUTAGE	DATE RESTORED	TIME RESTORED	REMARKS
GRAND TOTAL	349							
REGION 1	59							
ILOCOS NORTE	4							
Bangui	1							
Brgys. Masikil to Ianao (northern part of LGU)		Interruption		29 October 2022	04:00	29 October 2022	08:15	
Pagudpud	1							
Municipal-wide		Interruption		29 October 2022	04:55	29 October 2022	08:30	
Tarrag, Saguigui, Poblacion 1		Interruption		30 October 2022				
Pasuquin	1							
Brgy. Puyupuyan (Sitio 1)		Interruption		30 October 2022				
Solsona	1							
Brgy Talugtog,Lipay,Nalasin And Some Parts Of Darasdas		Interruption		30 October 2022	04:00	30 October 2022	07:03	
ILOCOS SUR	2							
Bantay	1							
All areas in Brgy. Paing, Taleb, Naguiddayan, Banaoan, Tay-ac, An-annam, and Eastern portion of Brgy. Bulag		Interruption		29 October 2022	07:50	29 October 2022	09:25	
All areas in Brgy. Paing, Taleb, Naguiddayan, Banaoan, Tay-ac, An-annam, and Eastern portion of Brgy. Bulag		Interruption		29 October 2022	17:00			
Santa Catalina	1							
Subec		Interruption		29 October 2022	20:30	29 October 2022	20:40	
LA UNION	6							
Tubao	1							
Municipality-wide		Interruption		30 October 2022	05:45	30 October 2022	06:32	
Pugo	1							
Some areas		Interruption	LUELCO	30 October 2022	05:45			
Agoo	1							
San Jose Norte		Interruption		30 October 2022	20:00	31 October 2022	18:00	
San Marcos		Interruption		30 October 2022	20:00	31 October 2022	18:00	
Santa Barbara		Interruption		30 October 2022	20:00	31 October 2022	18:00	
Burgos	1							
Agpay		Interruption		31 October 2022	07:30	31 October 2022	15:00	
Bilis		Interruption		31 October 2022	07:30	31 October 2022	15:00	

REGION PROVINCE CITY /MUNICIPALITY BARANGAY		TYPE	SERVICE PROVIDER	DATE OF INTERRUPTION/ OUTAGE	TIME OF INTERRUPTION/ OUTAGE	DATE RESTORED	TIME RESTORED	REMARKS
Caoayan		Interruption		31 October 2022	07:30	31 October 2022	15:00	
Dalacdac		Interruption		31 October 2022	07:30	31 October 2022		
Delles		Interruption		31 October 2022	07:30	31 October 2022		
Imelda		Interruption		31 October 2022	07:30	31 October 2022	15:00	
Libtong		Interruption		31 October 2022	07:30	31 October 2022	15:00	
Linuan		Interruption		31 October 2022	07:30	31 October 2022		
Lower		Interruption		31 October 2022	07:30	31 October 2022		
New		Interruption		31 October 2022	07:30	31 October 2022		
Old		Interruption		31 October 2022	07:30	31 October 2022		
Upper		Interruption		31 October 2022	07:30	31 October 2022		
San Juan	1							
Ili Sur		Interruption		31 October 2022	06:30	31 October 2022	10:15	
Ili Norte		Interruption		31 October 2022	06:30	31 October 2022	10:15	
Panicsican		Interruption		31 October 2022	06:30	31 October 2022	10:15	
San Gabriel	1							
Amontoc		Interruption		31 October 2022		31 October 2022		
PANGASINAN	47							
Agno	1							
Poblacion East		Interruption		30 October 2022	00:00	30 October 2022	11:11	Restored
Dangle		Interruption		30 October 2022	03:26	30 October 2022	11:11	Restored
Magsaysay		Interruption		29 October 2022	21:00	30 October 2022	11:11	Restored
		Interruption		31 October 2022	10:42	31 October 2022	13:20	Restored
Boboy		Interruption		29 October 2022	22:15	30 October 2022	11:11	Restored
		Interruption		31 October 2022	10:00	31 October 2022	13:23	Restored
Viga		Interruption		30 October 2022	02:00	30 October 2022	11:11	Restored
Aloleng		Interruption		30 October 2022	02:00	30 October 2022	11:11	Restored
San Juan		Interruption		30 October 2022	02:00	30 October 2022	11:11	Restored
		Interruption		31 October 2022	10:50	31 October 2022	23:30	Restored
Poblacion East		Interruption		29 October 2022	00:00	30 October 2022	11:11	Restored
Buruan		Interruption		31 October 2022	04:00	31 October 2022	23:30	Restored
Bangan-oda		Interruption		31 October 2022	08:35	31 October 2022	23:30	Restored
Anda	1							
Municipality-wide		Interruption		30 October 2022	15:00			
Burgos	1							

REGION PROVINCE CITY /MUNICIPALITY BARANGAY		TYPE	SERVICE PROVIDER	DATE OF INTERRUPTION/ OUTAGE	TIME OF INTERRUPTION/ OUTAGE	DATE RESTORED	TIME RESTORED	REMARKS
Brgys. Sapa Grande, Concorida, Pogoruac, Ilio-Ilio		Interruption		29 October 2022	23:45			Restored
Sapa Grande		Outage		29 October 2022				Restored
Concordia		Outage		29 October 2022				Restored
Pogoruac		Outage		29 October 2022				Restored
Ilio-Ilio		Outage		29 October 2022				Restored
Alcala	1							
Anulid		Interruption		30 October 2022	01:00			
Canarvacanan		Interruption		30 October 2022	01:00			
Portion of San Juan		Interruption		30 October 2022	00:30	30 October 2022	08:00	
Macayo		Interruption		30 October 2022	06:00			
Pindangan Centro (Zones 5 &)		Interruption		30 October 2022	04:00			
Atainan		Interruption		30 October 2022	07:00			
Province-Wide	47							
Caranglaan		Interruption		30 October 2022	06:00			
Manaoag	1							
Municipality-Wide		Interruption	DECORP	29 October 2022	06:00	29 October 2022	09:30	
Pugaro		Interruption		30 October 2022	12:00			Restored
Balungao	1							
20 Brgys except San Marcelino		Interruption		30 October 2022	05:25	30 October 2022	05:40	
Pozorrubio	1							
Municipality-wide		Interruption		30 October 2022	03:40			Restored
Rosales	1							
Brgys San Luis, Coliling and Salvacion		Interruption		30 October 2022	08:30	30 October 2022	14:00	Restored
Sison	1							
		Interruption		30 October 2022	03:44			
Bani	1							
Aporao Zone 3		Interruption	PANELCO	30 October 2022	02:00			
Arwas Zone 7		Interruption		30 October 2022	02:00			
Banog Norte Zone 1&2		Interruption		30 October 2022	02:00	29 October 2022	23:05	
Banog Sur		Interruption		30 October 2022	02:00			
Calabeng		Interruption		30 October 2022	02:00			
Centro Toma Zone 7		Interruption		30 October 2022	02:00	31 October 2022	22:03	Restorted
Colayo Zone 4		Interruption		30 October 2022	02:00			Restored

REGION PROVINCE CITY /MUNICIPALITY BARANGAY		TYPE	SERVICE PROVIDER	DATE OF INTERRUPTION/ OUTAGE	TIME OF INTERRUPTION/ OUTAGE	DATE RESTORED	TIME RESTORED	REMARKS
Dacap Norte Zone 5		Interruption		30 October 2022	02:00	31 October 2022	22:08	Restored
Dacap Sur		Interruption		30 October 2022	02:00	02 November 2022	06:00	Restored
Poblacion Zone 6		Interruption		30 October 2022	02:00			
Ranom Iloco		Interruption		30 October 2022	02:00	31 October 2022	15:34	Restored
San Jose		Interruption		30 October 2022	02:00	30 October 2022	12:00	Restored
San Miguel Zone 3&7		Interruption		30 October 2022	02:00			
Tiep		Interruption		30 October 2022	02:00	31 October 2022	21:43	Restored
Tipor		Interruption		30 October 2022	02:00	31 October 2022	21:23	Restored
Tugui Grande Zone		Interruption		30 October 2022	02:00	31 October 2022	03:40	
Luac Zone 6		Interruption		31 October 2022	01:30	31 October 2022	11:12	Restored
Ranom Iloco Zone 7		Interruption		31 October 2022	18:52	31 October 2022	15:34	Restored
San Fabian	1							
Nibaliw Narvarte		Interruption	DECORP	30 October 2022	23:00			Restored
Ambalangan Dalin		Interruption	DECORP	30 October 2022				Restored
Aramal		Interruption	DECORP	29 October 2022				Restored
Colisao		Interruption	DECORP	29 October 2022	23:00			Restored
Palapad		Interruption	DECORP	30 October 2022	15:00			Restored
Sual	1							
Victoria		Interruption		30 October 2022	00:30			Restored
Logolog		Interruption		30 October 2022	18:34			Restored
Bolaoen		Interruption		30 October 2022	18:34			Restored
Baybay Sur		Interruption		30 October 2022	18:37			Restored
Calumboyan		Interruption		30 October 2022	18:34			Restored
Capantolan		Interruption		30 October 2022	18:34			Restored
Baquioen		Interruption		30 October 2022	18:34			Restored
Siasiao West		Interruption		30 October 2022	18:34			Restored
Camsingalan		Interruption		30 October 2022	18:34			Restored
Seselangen		Interruption		30 October 2022	18:34			Restored
Poblacion		Interruption		30 October 2022	18:34			Restored
Mapandan	1							
Pias		Interruption		30 October 2022	01:30	30 October 2022		Restored
Bolinao	1							
All Barangay		Interruption		30 October 2022	06:00	30 October 2022		Restored
Urbiztondo	1							

REGION PROVINCE CITY /MUNICIPALITY BARANGAY		TYPE	SERVICE PROVIDER	DATE OF INTERRUPTION/ OUTAGE	TIME OF INTERRUPTION/ OUTAGE	DATE RESTORED	TIME RESTORED	REMARKS
Pasibi West		Interruption		30 October 2022	08:00	31 October 2022		Restored
Dasol	1							
Tambac		Interruption		30 October 2022	04:00	30 October 2022	11:00	Restored
Viga		Interruption		30 October 2022	04:00	30 October 2022	11:00	Restored
Macalang		Interruption		30 October 2022	04:00	30 October 2022	11:00	Restored
Eguia		Interruption		30 October 2022	04:00	30 October 2022	11:00	Restored
Petal		Interruption		30 October 2022	04:00	30 October 2022	11:00	Restored
Hermosa		Interruption		30 October 2022	04:00	30 October 2022	11:00	Restored
Gais-Guipe		Interruption		30 October 2022	04:00	30 October 2022	11:00	Restored
Poblacion		Interruption		30 October 2022	04:00	30 October 2022	11:00	Restored
Bobonot		Interruption		30 October 2022	04:00	30 October 2022	11:00	Restored
Malimpin		Interruption		30 October 2022	04:00	30 October 2022	11:00	Restored
		Interruption		31 October 2022	08:00			
Alilao		Interruption		30 October 2022	04:00	30 October 2022	11:00	Restored
San Vicente		Interruption		30 October 2022	04:00	30 October 2022	11:00	Restored
Amalbalan		Interruption		30 October 2022	04:00	30 October 2022	11:00	Restored
		Interruption		31 October 2022	08:00			
Tambobong		Interruption		30 October 2022	04:00	30 October 2022	11:00	Restored
Osmeña		Interruption		30 October 2022	04:00	30 October 2022	11:00	Restored
				31 October 2022	08:00			
Uli		Interruption		30 October 2022	04:00	30 October 2022	11:00	Restored
		Interruption		31 October 2022	08:00			
Malacapas		Interruption		30 October 2022	04:00	30 October 2022	11:00	Restored
		Interruption		31 October 2022	08:00			
Magsaysay		Interruption		30 October 2022	04:00	30 October 2022	11:00	Restored
Lingayen	1							
Malimpuec		Interruption	CENPELCO	29 October 2022	18:30			
Domalandan West		Interruption	CENPELCO	29 October 2022	18:48	30 October 2022	11:00	Restored
Sabangan		Interruption	CENPELCO	29 October 2022	18:40	31 October 2022	01:30	Restored
Tumbar		Interruption	CENPELCO	30 October 2022	05:30			
Naguelgel		Interruption	CENPELCO	30 October 2022	05:30			
Wawa		Interruption	CENPELCO	31 October 2022	12:22	31 October 2022	07:30	Restored
Estanza			CENPELCO	31 October 2022	01:30	31 October 2022	07:30	Restored
Talogtog				30 October 2022	01:00	30 October 2022	08:00	Restored

REGION PROVINCE CITY /MUNICIPALITY BARANGAY		TYPE	SERVICE PROVIDER	DATE OF INTERRUPTION/ OUTAGE	TIME OF INTERRUPTION/ OUTAGE	DATE RESTORED	TIME RESTORED	REMARKS
Namolan		Interruption		30 October 2022	04:11	30 October 2022	04:17	Restored
Bayambang	1							
Buayaen		Interruption		29 October 2022	23:00	30 October 2022	14:00	Restored
Manabong Norte		Interruption		29 October 2022	23:00	30 October 2022	13:00	Restored
Sanlibo		Interruption		30 October 2022	03:30	30 October 2022	18:30	Restored
Tampog		Interruption		30 October 2022	08:07	30 October 2022	17:00	Restored
Sapang		Interruption		30 October 2022	06:24	31 October 2022	16:00	Restored
Bani		Interruption		30 October 2022	06:48	30 October 2022	12:00	Restored
Ligue		Interruption		30 October 2022	06:36	30 October 2022	15:00	Restored
San Vicente		Interruption		30 October 2022	07:00	30 October 2022	16:00	Restored
Carungay Purok 1 and 2		Interruption		30 October 2022	07:30	31 October 2022	18:00	Restored
Tanolong		Interruption		30 October 2022	07:05	30 October 2022	18:30	Restored
Sancagulis		Interruption		30 October 2022	07:09	31 October 2022		Restored
Zone 5		Interruption		30 October 2022	07:10	31 October 2022		Restored
Dusoc		Interruption		30 October 2022	07:15			
Bical Sur		Interruption		30 October 2022	07:23	30 October 2022	17:00	Restored
Bical Norte		Interruption		30 October 2022	06:23	30 October 2022	15:00	Restored
Warding		Interruption		30 October 2022	08:03	30 October 2022	16:00	Restored
Infanta	1							
Municipality-wide		Interruption		29 October 2022	23:30	30 October 2022	10:30	Restored
Basista	1							
Dumpay		Interruption		30 October 2022	01:00			Restored
Alaminos	1							
Pandan		Interruption	PANELCO I/ NGCP	29 October 2022				
Bolaney (Cabanada St.)		Interruption	PANELCO I/ NGCP	29 October 2022				
Bued		Interruption	PANELCO I/ NGCP	29 October 2022				
San Roque (Zone 4)		Interruption	PANELCO I/ NGCP	29 October 2022				
Pocal-Pocal		Interruption	PANELCO I/ NGCP	29 October 2022				
Dulacac (Zone 2,3,5)		Interruption	PANELCO I/ NGCP	29 October 2022				
San Jose (Balin-Manok)		Interruption	PANELCO I/ NGCP	29 October 2022				
Victoria		Interruption	PANELCO I/ NGCP	29 October 2022				
Sta. Maria		Interruption	PANELCO I/ NGCP	29 October 2022				
REGION 2	18							
NUEVA VIZCAYA	4							

REGION PROVINCE CITY /MUNICIPALITY BARANGAY		TYPE	SERVICE PROVIDER	DATE OF INTERRUPTION/ OUTAGE	TIME OF INTERRUPTION/ OUTAGE	DATE RESTORED	TIME RESTORED	REMARKS
Kasibu	1							
All barangays		Interruption	NUVELCO	29 October 2022	11:30			
Alfonso Castaneda	1							
All barangays		Outage	NUVELCO	29 October 2022	13:00			
Ambaguio	1							
3 barangays		Interruption	NUVELCO	29 October 2022	19:48	31 October 2022	13:30	Brgy Poblacion, Tiblac, Labang
Aritao	1							
14 barangays		Interruption	NUVELCO	29 October 2022				
CAGAYAN	12							
Santa Ana	1							
All barangays		Interruption	CAGELCO II	29 October 2022	12:45	29 October 2022	12:09	with power interruption in Brgys Kapanikian, Visitacion, Sta. Clara, Marede, Parada-Batu, Casagan, and Dungeg on 29/10/2022, 10:27PM
Alcala	1							
9 barangays		Interruption	CAGELCO I	30 October 2022				Isolated Sitio Mangas Malalatan-32, Z2 Pared-145, Damurog, 238,Z1,5 Baybayog-62 ,Pagbangkeruan-122,P inopoc-404 due to flooding
Tuguegarao	1							

REGION PROVINCE CITY /MUNICIPALITY BARANGAY		TYPE	SERVICE PROVIDER	DATE OF INTERRUPTION/ OUTAGE	TIME OF INTERRUPTION/ OUTAGE	DATE RESTORED	TIME RESTORED	REMARKS
21 barangays		Interruption	CAGELCO I	30 October 2022				Isolated Portion of (Riverside, Centro 10-92, Gonzaga St, Centro 10- 120, Centro 9 back bombo-12, Liban St., Balzain east-216, centro 11 - 196, Macapagal Avenue-89, Lunay St Atulayan-164, Barangay Hall Linao west-132, motolite Balzain-232, Centro 12 papasok s dating Lengheng-30, green mind balzain-46, Jrenz balzain-92, Near Caritan Bridge-72, magora st Annafunan East-135, cabalza st. Atulayan Sur373, Atulayan norte-324, Annafunan west-220, Sitio Labang, Larion Bajo-28, Muslim Compound Gosi Norte-18, Caronan St. Caritan Norte364, Gosi Norte-232, near bridge Namabbalan Sur-19, Balzain west way to brgy hall-132, Anguluan St Bagay-64, Prov'I Rd, Linao Norte (infront Mormon)-172-Caguranga n St, Linao East-287, Taguinod St, Linao East-298, Balzain west-316, Annafunan west near gym-20, Atulayan norte way miracle crusade-218, maguigad st atulayan norte30, infront ucv balzain-86, near watts elec supply balzain-214, near carmelita balzain-57) due to flooding
Rizal	1							
2 barangays		Interruption	CAGELCO I	30 October 2022				Isolated Sinicking-82, Battut-89 due to sanp Primary. Not Passable

REGION PROVINCE CITY /MUNICIPALITY BARANGAY		TYPE	SERVICE PROVIDER	DATE OF INTERRUPTION/ OUTAGE	TIME OF INTERRUPTION/ OUTAGE	DATE RESTORED	TIME RESTORED	REMARKS
Tuao	1							
1 barangay		Interruption	CAGELCO I	30 October 2022				Isolated Portion of Mungo-58 due to flooding
Piat	1							
1 Barangay		Interruption	CAGELCO I	30 October 2022				Isolated Sitio Darakitan Aquib norte-26 due to flooding
Amulung	1							
19 barangays		Interruption	CAGELCO I	30 October 2022				Isolated Goran-73, Tana-97, Unag-162-An nabuculan-122, Dafunganay-48, Logun g-87,Baccuit-92,Bauan-82, Alituntung90,Aguirit-69 , Z4,5,6 Gabut-82, Z2 calamagui-34, back Gym Centro Amulung-64,Pacac Grande-161, Pacac Pequeno-147, Abolo-179 Nangalasauan-339, Balauini-238 , Cordova-354 due to Flooding
Enrile	1							
15 barangays		Interruption	CAGELCO I	30 October 2022	11:00			Isolated San Juan Divisoria-54, Batu-208, Centro 2-1019,centro 3- 1037, centro 4-213,Lanna-472, Portion of Magalalag East-202, Portion of Magalalag West-139, Alibago -445, Inga-224, Lemu Norte263, Lemu Sur-176, Maracuru-160 due to Flooding
Solana	1							
3 barangays		Interruption	CAGELCO I	30 October 2022	15:00			Isolated Sitio ipil Bauan east-82, Dassun-838, Malacabibi-269 due to Flooding
Iguig	1							

REGION PROVINCE CITY /MUNICIPALITY BARANGAY		TYPE	SERVICE PROVIDER	DATE OF INTERRUPTION/ OUTAGE	TIME OF INTERRUPTION/ OUTAGE	DATE RESTORED	TIME RESTORED	REMARKS
23		Outage	CAGELCO I	01 November 2022	10:00			
Lal-lo	1							
2		Interruption	CAGELCO I	01 November 2022	10:30			
Lasam	1							
1		Interruption	CAGELCO II	01 November 2022	06:40	01 November 2022	08:59	
ISABELA	2							
Ilagan	1							
19 barangays		Interruption	ISELCO II	30 October 2022	12:00			Brgys are submerged in flood water
Cauayan	1							
25 barangays		Outage	ISELCO	31 October 2022	08:00			Due to Flooding
REGION 3	39							
AURORA	7							
BALER	1							
		Interruption		29 October 2022	19:30	31 October 2022	15:01	
CASIGURAN	1							
		Interruption		28 October 2022	00:00	30 October 2022	18:30	
DILASAG	1							
		Interruption		29 October 2022	06:00	30 October 2022	18:30	
DINALUNGAN	1							
		Interruption		28 October 2022	20:00	31 October 2022	15:01	
DINGALAN	1							
		Interruption		28 October 2022	20:45	30 October 2022	02:30	
MARIA AURORA	1							
		Interruption		28 October 2022	20:00	31 October 2022	15:01	
SAN LUIS	1							
		Interruption		28 October 2022	20:00	31 October 2022	15:01	
BATAAN	5							
BAGAC	1							
		Interruption		29 October 2022		29 October 2022	22:00	
MARIVELES	1							
		Interruption		29 October 2022		29 October 2022	22:00	
MORONG	1							
		Interruption		29 October 2022		29 October 2022	22:00	

REGION PROVINCE CITY /MUNICIPALITY BARANGAY		TYPE	SERVICE PROVIDER	DATE OF INTERRUPTION/ OUTAGE	TIME OF INTERRUPTION/ OUTAGE	DATE RESTORED	TIME RESTORED	REMARKS
ORION	1							
		Interruption		29 October 2022		29 October 2022	22:00	
PILAR	1							
		Interruption		29 October 2022		29 October 2022	22:00	
BULACAN	8							
MARILAO	1							
		Interruption		29 October 2022	16:00			
PULILAN	1							
		Interruption	MERALCO	29 October 2022	12:00			
Angat	1							
		Interruption		29 October 2022	18:00	31 October 2022		
Malolos	1							
		Interruption		30 October 2022	10:40			Reported to Meralco
San Jose del Monte	1							
		Interruption		30 October 2022	14:00			
Paombong	1							
		Interruption		29 October 2022	06:15	02 November 2022		
Santa Maria	1							
		Interruption		29 October 2022	15:30	02 November 2022	19:00	
Hagonoy	1							
		Interruption		29 October 2022		02 November 2022		restored 3 out 4 brgys last 30 October and 01 November 2022
PAMPANGA	8							
ARAYAT	1							
		Interruption	PELCO 1	29 October 2022	06:00	29 October 2022	15:57	NGCP scheduled power interruption
CANDABA	1							
		Interruption	PELCO 1	29 October 2022	06:00	29 October 2022	15:57	NGCP scheduled power interruption
MABALACAT CITY	1							
		Interruption	PELCO 1	29 October 2022	06:00	29 October 2022	15:57	NGCP scheduled power interruption
MEXICO	1							
		Interruption	PELCO 1	29 October 2022	06:00	29 October 2022	15:57	NGCP scheduled power interruption

REGION PROVINCE CITY /MUNICIPALITY BARANGAY		TYPE	SERVICE PROVIDER	DATE OF INTERRUPTION/ OUTAGE	TIME OF INTERRUPTION/ OUTAGE	DATE RESTORED	TIME RESTORED	REMARKS
SAN LUIS	1							
		Interruption	PELCO 1	29 October 2022	06:00	29 October 2022	15:57	NGCP scheduled power interruption
SANTA ANA	1							
		Interruption	PELCO 1	29 October 2022	06:00	29 October 2022	15:57	NGCP scheduled power interruption
MINALIN	1							
		Interruption		29 October 2022	14:57	29 October 2022	16:05	
PORAC	1							
		Interruption		29 October 2022	14:40	29 October 2022	18:57	
		Interruption		29 October 2022	16:00	29 October 2022	18:57	
		Interruption		29 October 2022	16:44	29 October 2022	18:57	
TARLAC	9							
Bamban	1							
		Interruption		30 October 2022		01 November 2022	10:00	
Camiling	1							
		Interruption		30 October 2022		30 October 2022	17:00	
Gerona	1							
		Interruption		30 October 2022		30 October 2022	17:00	
La Paz	1							
		Interruption		30 October 2022		31 October 2022	09:00	
Moncada	1							
		Interruption		30 October 2022		30 October 2022	17:00	
Pura	1							
		Interruption		30 October 2022		30 October 2022	17:00	
San Jose	1							
		Interruption	TARELCO 1	30 October 2022		01 November 2022	10:00	Restored
Santa Ignacia	1							
		Interruption	TARELCO	30 October 2022		01 November 2022	10:00	Restored
Victoria	1							
		Interruption		30 October 2022		30 October 2022	09:59	
ZAMBALES	2							
Botolan	1							
		Interruption		30 October 2022		31 October 2022	17:00	
San Narciso	1							

REGION PROVINCE CITY /MUNICIPALITY BARANGAY		TYPE	SERVICE PROVIDER	DATE OF INTERRUPTION/ OUTAGE	TIME OF INTERRUPTION/ OUTAGE	DATE RESTORED	TIME RESTORED	REMARKS
		Interruption		30 October 2022		31 October 2022	17:00	
CALABARZON	95							
QUEZON	41							
Alabat	1							
		Interruption		28 October 2022	22:53	02 November 2022	10:00	Restored in 18 out of 19 barangays
Agdangan	1							
		Interruption		28 October 2022		01 November 2022	15:00	Restored in 9 out of 12 barangays
Atimonan	1							
		Interruption		28 October 2022	20:50	02 November 2022	10:00	Restored in 33 out of 42 barangays
Buenavista	1							
		Interruption		29 October 2022	03:20	01 November 2022	15:00	Restored in 10 out of 37 barangays
Burdeos	1							
		Interruption		29 October 2022	07:30	29 October 2022	22:00	
Calauag	1							
		Interruption		29 October 2022	22:40	02 November 2022	10:00	Restored in 30 out of 90 brgys as of 02 Nov 2022, 1000H
Candelaria	1							
		Interruption		29 October 2022	05:00	29 October 2022	22:00	
Catanauan	1							
		Interruption		29 October 2022	05:00	31 October 2022		Restored in 23 out of 46 baragays as of 31 Oct 2022
Dolores	1							
Antonino		Interruption		29 October 2022	23:00	30 October 2022	07:00	
Cabatang		Interruption		29 October 2022	20:45	29 October 2022	18:40	
Pinagdanlayan		Interruption		29 October 2022	20:45	29 October 2022	06:40	
Putol		Interruption		29 October 2022	09:00	30 October 2022	07:00	
San Mateo		Interruption		29 October 2022	06:31	30 October 2022	07:00	
General Nakar	1							
		Interruption		28 October 2022	19:39			
General Luna	1							

REGION PROVINCE CITY /MUNICIPALITY BARANGAY		TYPE	SERVICE PROVIDER	DATE OF INTERRUPTION/ OUTAGE	TIME OF INTERRUPTION/ OUTAGE	DATE RESTORED	TIME RESTORED	REMARKS
		Interruption		29 October 2022	04:40	31 October 2022		Restored in 11 out of 27 barangays as of 31 Oct. 2022
Guinayangan	1							
		Interruption		29 October 2022	04:40	02 November 2022	10:00	Restored in 24 out of 54 barangays
Gumaca	1							
		Interruption		29 October 2022	04:37	02 November 2022	10:00	Restored in 38 out of 59 barangays
Infanta	1							
		Interruption		29 October 2022	12:00	31 October 2022	14:00	
Jomalig	1							
		Interruption		28 October 2022	18:04	28 October 2022	19:25	
		Interruption		29 October 2022	07:38	29 October 2022	13:40	
Lopez	1							
		Interruption		29 October 2022	04:40	02 November 2022	10:00	Restored in 56 out of 95 barangays
Lucban	1							
		Interruption		29 October 2022	06:40	29 October 2022	22:00	
Lucena	1							
		Interruption		29 October 2022	06:00	29 October 2022	20:00	
Macalelon	1							
		Interruption		29 October 2022	17:00	02 November 2022	10:00	Restored in 29 out of 30 barangays
Mauban	1							
Lual Barrio		Interruption		28 October 2022	02:30	28 October 2022	17:30	
Solead, Daungan, Santol and Palo		Interruption		29 October 2022	06:00	29 October 2022	22:00	
San Rafael		Interruption		29 October 2022	06:10	29 October 2022	22:00	
Remedios I		Interruption		29 October 2022	07:05	29 October 2022	22:00	
Macasin		Interruption		29 October 2022	07:35	29 October 2022	22:00	
Lual Barrio		Interruption		29 October 2022	08:35	29 October 2022	22:00	
Lucutan		Interruption		29 October 2022	08:38	29 October 2022	22:00	
Lidayway		Interruption		29 October 2022	11:15	29 October 2022	22:00	
Mulanay	1							
		Interruption		29 October 2022	05:00	01 November 2022	15:00	Restored in 20 out of 28 brgys as of 01 Nov 2022, 3PM

REGION PROVINCE CITY /MUNICIPALITY BARANGAY		TYPE	SERVICE PROVIDER	DATE OF INTERRUPTION/ OUTAGE	TIME OF INTERRUPTION/ OUTAGE	DATE RESTORED	TIME RESTORED	REMARKS
Padre Burgos	1							
		Interruption		29 October 2022	04:10	01 November 2022	15:00	Restored in 12 out of 22 barangays as of 01 Nov 2022, 3PM
Pagbilao	1							
		Interruption		29 October 2022	05:30	01 November 2022	21:00	Restored in 25 out of 27 barangays as of 01 Nov 2022, 9PM
Panukulan	1							
		Interruption		29 October 2022	06:30	30 October 2022	13:30	
Patnanungan	1							
		Interruption		29 October 2022	06:30	31 October 2022		
Perez	1							
		Interruption		28 October 2022	22:55	02 November 2022	19:00	
Plaridel	1							
		Interruption		29 October 2022	05:36	01 November 2022	15:00	7/9 brgys restored as of 01 Nov 2022, 3PM
Pitogo	1							
		Interruption		28 October 2022	23:20	01 November 2022	15:00	Restored in 24 out of 39 barangays as of 01 Nov 2022, 3PM
Polillo	1							
		Interruption		28 October 2022	18:00	28 October 2022	19:20	11 brgys no power
Quezon	1							
		Interruption		28 October 2022	22:40	02 November 2022	15:00	Restored in 15 out of 39 barangays of 02 Nov 2022, 3PM
Real	1							
		Interruption		29 October 2022	12:00			
Sampaloc	1							
		Interruption		29 October 2022	00:01	31 October 2022	22:00	
San Andres	1							
		Interruption		28 October 2022	20:00	02 November 2022	10:00	Restored in 3 out of 7 barangays
San Antonio	1							
		Interruption		29 October 2022	07:30	01 November 2022		1 brgy no power as of 01 Nov 2022
San Francisco (Aurora)	1							

REGION PROVINCE CITY /MUNICIPALITY BARANGAY		TYPE	SERVICE PROVIDER	DATE OF INTERRUPTION/ OUTAGE	TIME OF INTERRUPTION/ OUTAGE	DATE RESTORED	TIME RESTORED	REMARKS
		Interruption		29 October 2022	05:01	31 October 2022		Restored in 9 out of 16 barangays
San Narciso	1							
		Interruption		28 October 2022	20:00	02 November 2022	10:00	Restored in 13 out of 24 barangays
Sariaya	1							
Brgy. Poblacion area		Interruption		28 October 2022	18:09	28 October 2022	21:00	
Tagkawayan	1							
		Interruption		28 October 2022	11:57	02 November 2022	10:00	Restored in 25 out of 45 barangays
Tayabas	1							
		Interruption		29 October 2022	15:28	30 October 2022	00:00	
Tiaong	1							
		Interruption		29 October 2022	06:30	01 November 2022	11:36	5/14 brgys restored as of 01 Nov 2022, 11:36AM
Unisan	1							
		Interruption		29 October 2022	04:00	02 November 2022	10:00	Restored in 24 out of 36 barangays
LAGUNA	20							
Calamba	1							
Bucal		Interruption		29 October 2022	04:00	02 November 2022	12:00	
Ulango		Interruption		29 October 2022	02:00	02 November 2022	12:00	
Kay Anlog		Interruption		29 October 2022	02:00	02 November 2022	12:00	
Milagrosa		Interruption		29 October 2022	09:43	02 November 2022	12:00	
Looc		Interruption		29 October 2022	11:30			
Puting Lupa		Interruption		29 October 2022	10:47			
Uwisan		Interruption		29 October 2022	11:30			
San Cristobal		Interruption		29 October 2022	12:02			
San Juan		Interruption		29 October 2022	12:32			
Bagong Kalsada		Interruption		29 October 2022	12:00			
Turbina		Interruption		29 October 2022	13:12			
Brgy. 6		Interruption		29 October 2022	13:18			
Banadero		Interruption		29 October 2022	13:27			
Prinza		Interruption		29 October 2022	13:18			
Brgy. 7		Interruption		29 October 2022	13:30			

REGION PROVINCE CITY /MUNICIPALITY BARANGAY		TYPE	SERVICE PROVIDER	DATE OF INTERRUPTION/ OUTAGE	TIME OF INTERRUPTION/ OUTAGE	DATE RESTORED	TIME RESTORED	REMARKS
Santa Cruz	1							
Pagsawitan		Interruption		29 October 2022	08:15	29 October 2022	10:00	
Bagumbayan		Interruption		29 October 2022	03:00	29 October 2022	10:00	
Alaminos	1							
Palma		Interruption		29 October 2022	18:30	30 October 2022	09:00	
San Ildefonso		Interruption		29 October 2022	18:30	30 October 2022	09:00	
Sta. Rosa		Interruption		29 October 2022	18:30	30 October 2022	09:00	
San Agustin (Lynville)		Interruption		29 October 2022	18:30	30 October 2022	09:00	
Brgy. I		Interruption		29 October 2022	18:30	30 October 2022	09:00	
Brgy. III		Interruption		29 October 2022	17:00	30 October 2022	09:00	
San Juan		Interruption		29 October 2022	17:00	30 October 2022	09:00	
Bay	1							
San Antonio		Interruption		29 October 2022		31 October 2022	16:56	
Tagumpay		Interruption		29 October 2022		31 October 2022	16:56	
Calo		Interruption		29 October 2022		31 October 2022	16:56	
Trance		Interruption		29 October 2022		31 October 2022	16:56	
Paciano		Interruption		29 October 2022		31 October 2022	16:56	
Biñan	1							
		Interruption		29 October 2022	17:06	30 October 2022	11:00	
Cavinti	1							
		Interruption		29 October 2022	10:42	30 October 2022	15:00	Partially restored
Famy	1							
Salangabao		Interruption		29 October 2022	10:00	30 October 2022	12:00	Partially restored
Mayatba		Interruption		29 October 2022	10:00	30 October 2022	12:00	Partially restored
Balitoc		Interruption		29 October 2022	10:00	30 October 2022	12:00	Partially restored
Kayatpuanan		Interruption		29 October 2022	10:00	30 October 2022	12:00	Partially restored
Kalayaan	1							
		Interruption		29 October 2022	11:50	31 October 2022	13:30	
Luisiana	1							
Jose Laurel		Interruption		29 October 2022	11:28	30 October 2022	13:58	
Lumban	1							
		Interruption		29 October 2022	17:15	30 October 2022	12:00	
Mabitac	1							
		Interruption		31 October 2022	16:38	01 November 2022	11:00	

REGION PROVINCE CITY /MUNICIPALITY BARANGAY		TYPE	SERVICE PROVIDER	DATE OF INTERRUPTION/ OUTAGE	TIME OF INTERRUPTION/ OUTAGE	DATE RESTORED	TIME RESTORED	REMARKS
Magdalena	1							
		Interruption		29 October 2022	17:00	30 October 2022		
Majayjay	1							
Poblacion		Interruption		29 October 2022	18:19	30 October 2022	17:00	
Kanlurang Bayan		Interruption		29 October 2022	18:19	30 October 2022	17:00	
Malinaw		Interruption		29 October 2022	16:38	01 November 2022	16:00	
Talotor		Interruption		31 October 2022	16:38	01 November 2022	16:00	
Munting Kawayan		Interruption		31 October 2022	16:38	01 November 2022	16:00	
Ola		Interruption		31 October 2022	16:38	01 November 2022	16:00	
Suba		Interruption		31 October 2022	16:38	01 November 2022	16:00	
San Isidro		Interruption		31 October 2022	16:38	01 November 2022	16:00	
Paete	1							
		Interruption		30 October 2022	16:38	31 October 2022	12:46	Partially Restored
Pagsanjan	1							
		Interruption		29 October 2022		30 October 2022	15:32	Partially Restored
Pangil	1							
		Interruption		29 October 2022	13:01	29 October 2022	13:32	
Rizal	1							
Entablado		Interruption		29 October 2022	17:15	29 October 2022	19:28	
Antipolo		Interruption		29 October 2022	17:15	29 October 2022	19:28	
Laguan		Interruption		29 October 2022	17:15	29 October 2022	19:28	
Pauli 1		Interruption		29 October 2022	17:15	29 October 2022	19:28	
Pauli 2		Interruption		29 October 2022	17:15	29 October 2022	19:28	
East Pob		Interruption		29 October 2022	17:15	29 October 2022	19:28	
West Pob		Interruption		29 October 2022	17:15	29 October 2022	19:28	
Pook		Interruption		29 October 2022	17:15	29 October 2022	19:28	
Tala		Interruption		29 October 2022	17:15	29 October 2022	19:28	
Talaga		Interruption		29 October 2022	17:15	29 October 2022	19:28	
Tuy		Interruption		29 October 2022	17:15	29 October 2022	19:28	
Santa Maria	1							
Parang Nangbuho		Interruption		29 October 2022	11:18	01 November 2022	16:00	
Cabooan		Interruption		29 October 2022	10:00	01 November 2022	16:00	
San Pedro	1							
Rosario		Interruption		29 October 2022	10:00	30 October 2022	18:00	

REGION PROVINCE CITY /MUNICIPALITY BARANGAY		TYPE	SERVICE PROVIDER	DATE OF INTERRUPTION/ OUTAGE	TIME OF INTERRUPTION/ OUTAGE	DATE RESTORED	TIME RESTORED	REMARKS
Pacita II		Interruption		29 October 2022	10:00	30 October 2022	18:00	
Maharlika		Interruption		29 October 2022	10:00	30 October 2022	18:00	
GSIS		Interruption		29 October 2022	10:00	31 October 2022	01:00	
Cuyab		Interruption		29 October 2022	10:00	31 October 2022	01:00	
Poblacion		Interruption		29 October 2022	10:00	01 November 2022	01:00	
San Antonio		Interruption		29 October 2022	10:00	31 October 2022	11:00	
Victoria	1							
		Interruption		29 October 2022	15:00	30 October 2022	03:00	
CAVITE	7							
Amadeo	1							
Bucal		Interruption		29 October 2022	09:30			restored
Trece Martires	1							
Cabuco		Interruption		29 October 2022	10:00			
Conchu		Interruption		29 October 2022	13:00			
Cabezas		Interruption		29 October 2022	13:50			
Gregorio		Interruption		29 October 2022	13:50			
Magallanes	1							
Tua		Interruption		29 October 2022	09:40			
Mangahan Road		Interruption		29 October 2022	00:10			
General Emilio Aguinaldo	1							
Narvaez		Interruption		29 October 2022	09:00			
Batas-Dao		Interruption		29 October 2022	15:00	29 October 2022	17:12	
Kabulusan		Interruption		29 October 2022	15:00	29 October 2022	17:12	
Poblacion 1,2,3 and 4		Interruption		29 October 2022	15:00	29 October 2022	17:12	
Lumipa		Interruption		29 October 2022	15:00	29 October 2022	17:12	
Cerca and Lejos		Interruption		29 October 2022	15:00	29 October 2022	17:12	
Kaymisan		Interruption		29 October 2022	15:00	29 October 2022	17:12	
Tabora		Interruption		29 October 2022	15:00	29 October 2022	17:12	
Mendez (Mendez-Nuñez)	1							
Panungyan, Anuling, Palocpoc		Interruption		29 October 2022				
Carmona	1							
Maduya		Interruption		29 October 2022	08:14			
Brgy. 5		Interruption		29 October 2022	08:56			
Cabilang Baybay Silangan		Interruption		29 October 2022	10:03			

REGION PROVINCE CITY /MUNICIPALITY BARANGAY		TYPE	SERVICE PROVIDER	DATE OF INTERRUPTION/ OUTAGE	TIME OF INTERRUPTION/ OUTAGE	DATE RESTORED	TIME RESTORED	REMARKS
Carmona: JM Loyola Latag to Stoplight		Interruption		30 October 2022	09:14			
Carmona: Milagrosa, Carmona Townhomes, Blk 13 Lot 10		Interruption		30 October 2022	09:27			
Carmona: Carmona Estate, Lantic		Interruption		30 October 2022	10:00			
Imus	1							
Bayan Luma 5		Interruption		29 October 2022	12:39			
Bayan Luma 3		Interruption		29 October 2022	13:28			
Pasong Buaya 2		Interruption		29 October 2022	22:13	29 November 2022	12:31	
Malagasang 2		Interruption		29 October 2022	13:14			
Anabu 2C		Interruption		29 October 2022	09:30	29 October 2022	12:56	
BATANGAS	21							
Taysan	1							
Bacao		Interruption		29 October 2022	05:06	30 October 2022		53% restored as of 30 October 2022
Guinhawa		Interruption		29 October 2022	07:38	30 October 2022		53% restored as of 30 October 2022
Laurel		Interruption		29 October 2022	09:32	30 October 2022		53% restored as of 30 October 2022
Mabayabas		Interruption		29 October 2022	09:30	30 October 2022		53% restored as of 30 October 2022
Manahadiong		Interruption		29 October 2022	05:26	30 October 2022		53% restored as of 30 October 2022
Pagasa		Interruption		29 October 2022	09:12	30 October 2022		53% restored as of 30 October 2022
Panghayaan		Interruption		29 October 2022	04:00	30 October 2022		53% restored as of 30 October 2022
Pinagbayanan		Interruption		29 October 2022	05:15	30 October 2022		53% restored as of 30 October 2022
Pina		Interruption		29 October 2022	09:19	30 October 2022		53% restored as of 30 October 2022
Bilogo		Interruption		29 October 2022	12:15	30 October 2022		53% restored as of 30 October 2022
Bukal		Interruption		29 October 2022	12:15	30 October 2022		53% restored as of 30 October 2022
Dagatan		Interruption		29 October 2022	12:14	30 October 2022		53% restored as of 30 October 2022
Mataas na Lupa		Interruption		29 October 2022	12:20	30 October 2022		53% restored as of 30 October 2022
Poblacion East		Interruption		29 October 2022	12:41	30 October 2022		53% restored as of 30 October 2022

REGION PROVINCE CITY /MUNICIPALITY BARANGAY		TYPE	SERVICE PROVIDER	DATE OF INTERRUPTION/ OUTAGE	TIME OF INTERRUPTION/ OUTAGE	DATE RESTORED	TIME RESTORED	REMARKS
Poblacion West		Interruption		29 October 2022	12:15	30 October 2022		53% restored as of 30 October 2022
San Isidro		Interruption		29 October 2022	12:15	30 October 2022		53% restored as of 30 October 2022
San Marcelino		Interruption		29 October 2022	12:15	30 October 2022		53% restored as of 30 October 2022
Sto Nino		Interruption		29 October 2022	12:35	30 October 2022		53% restored as of 30 October 2022
Tilambo		Interruption		29 October 2022	12:15	30 October 2022		53% restored as of 30 October 2022
San Jose	1							
		Interruption		29 October 2022	04:00			
Alitagtag	1							
		Interruption		30 October 2022	06:53	30 October 2022		Partially restored as of 30 October 2022
Calaca	1							
Matipok		Interruption		29 October 2022	17:30			
Timbain		Interruption		29 October 2022	17:30			
Lumbang Matanda		Interruption		29 October 2022	17:30			
Poblacion 4		Interruption		29 October 2022	17:30			
Dacanlao Puting Bato West Munting Coral		Interruption		29 October 2022	17:30			
Talisay Camastilisan		Interruption		29 October 2022	17:30			
Calatagan	1							
San Nicolas		Interruption		29 October 2022	17:00	30 October 2022		
Laurel	1							
Berinayan		Interruption		29 October 2022	19:37			
Leviste		Interruption		29 October 2022	19:37			
Balakilong		Interruption		29 October 2022	19:37			
Poblacion 1-5		Interruption		29 October 2022	19:37			
Lemery	1							
		Interruption		29 October 2022		30 October 2022		
Lobo	1							
		Interruption		29 October 2022	12:25			
Mabini	1							
		Interruption		29 October 2022	17:00	30 October 2022		Partially restored
Malvar	1							

REGION PROVINCE CITY /MUNICIPALITY BARANGAY		TYPE	SERVICE PROVIDER	DATE OF INTERRUPTION/ OUTAGE	TIME OF INTERRUPTION/ OUTAGE	DATE RESTORED	TIME RESTORED	REMARKS
		Interruption		29 October 2022		30 October 2022	12:00	
Mataasnakahoy	1							
		Interruption		29 October 2022		29 October 2022	11:35	
Nasugbu	1							
		Interruption		29 October 2022		30 October 2022		80% restored as of 30 October 2022
Padre Garcia	1							
		Interruption		29 October 2022	12:25			
Rosario	1							
		Interruption		29 October 2022	12:25	29 October 2022	23:00	
San Juan	1							
		Interruption		29 October 2022	11:45			
San Pascual	1							
		Interruption		29 October 2022	06:53	31 October 2022		98% restored
Santa Teresita	1							
		Interruption		29 October 2022	17:34	30 October 2022		
Santo Tomas	1							
		Interruption		29 October 2022	17:00			
Talisay	1							
		Interruption		30 October 2022	09:00			
Tanauan	1							
		Interruption		29 October 2022	20:00	30 October 2022		
Tuy	1							
		Interruption		29 October 2022	08:45	29 October 2022	10:15	
RIZAL	6							
Antipolo	1							
San Jose		Interruption		29 October 2022	23:52			
Dela Paz		Interruption		29 October 2022	12:00			
Morong	1							
Bombongan		Interruption		29 October 2022	11:46			
Dela Paz St. Brgy. Maybancal		Interruption		29 October 2022	11:48	29 October 2022	12:46	
Sitio May-ugat 1&2/ Brgy Maybacal		Interruption		29 October 2022	12:15	29 October 2022	12:29	
Sitio Talaga Proper/ Brgy Maybancal		Interruption		29 October 2022	12:10	29 October 2022	12:29	
Sitio Taghangin/ Maybancal		Interruption		29 October 2022	12:10	29 October 2022	13:50	

REGION PROVINCE CITY /MUNICIPALITY BARANGAY		TYPE	SERVICE PROVIDER	DATE OF INTERRUPTION/ OUTAGE	TIME OF INTERRUPTION/ OUTAGE	DATE RESTORED	TIME RESTORED	REMARKS
Nagsulo		Interruption		29 October 2022	15:19			
Bombongan		Interruption		29 October 2022	12:00			
Can-Cal-Lan		Interruption		29 October 2022	12:00			
Cardona	1							
Balibago		Interruption		28 October 2022	07:20	03 November 2022	18:00	
Tuna		Interruption		28 October 2022	07:20	03 November 2022	18:00	
Lambac		Interruption		28 October 2022	07:20	03 November 2022	18:00	
Boor		Interruption		29 October 2022	12:02			
Malanggam-Calubacan		Interruption		29 October 2022	12:02			
Malcal		Interruption		29 October 2022	12:02			
Jalajala	1							
Subay		Interruption		29 October 2022	12:40			
San Mateo	1							
Maly		Interruption		29 October 2022	12:00			
Teresa	1							
Ticulio		Interruption		29 October 2022	23:45			
MIMAROPA	45							
PALAWAN	4							
Agutaya	1							
		Outage		29 October 2022	05:00	29 October 2022	16:00	Previously experienced power interruption on 29 October 2022 at 5:00 AM and was restored on the same day at 4:00 PM
Coron	1							
		Outage		30 October 2022	09:01	31 October 2022		Previously experienced power interruption on 30 October 2022 at 9:01 AM and was restored on 31 October 2022.
Culion	1							
		Outage		29 October 2022	06:00	29 October 2022	05:00	
Puerto Princesa	1							
		Interruption		30 October 2022	05:31	30 October 2022	05:37	Previously experienced power interruption on 30 October 2022, 5:31 PM

REGION PROVINCE CITY /MUNICIPALITY BARANGAY		TYPE	SERVICE PROVIDER	DATE OF INTERRUPTION/ OUTAGE	TIME OF INTERRUPTION/ OUTAGE	DATE RESTORED	TIME RESTORED	REMARKS
ORIENTAL MINDORO	15							
Province-Wide	15							
		Outage	ORMECO	29 October 2022	02:50	29 October 2022	19:00	
OCCIDENTAL MINDORO	8							
San Jose	1							
		Interruption	OMECECO	29 October 2022		01 November 2022	18:00	
Abra de Ilog	1							
		Interruption	OMECECO	28 October 2022	20:00	01 November 2022	18:00	
Santa Cruz	1							
		Interruption	OMECECO	29 October 2022	05:00	01 November 2022	18:00	
Mamburao	1							
		Interruption	OMECECO	29 October 2022	10:35	01 November 2022	18:00	
Calintaan	1							
		Interruption	OMECECO	29 October 2022	05:00	29 October 2022	09:00	
Lubang	1							
		Interruption	OMECECO	29 October 2022	09:51	29 October 2022	10:55	
Magsaysay	1							
		Outage		29 October 2022	04:00	31 October 2022	11:00	
Sablayan	1							
		Interruption	OMECECO	28 October 2022	09:05	28 October 2022	11:59	
MARINDUQUE	6							
Province-Wide	6							
		Interruption	MARELCO	29 October 2022	05:27	29 October 2022	06:00	Partial restoration within the town proper of Boac, Mogpog, Gasam, and Torrijos on 29 October 2022
ROMBLON	12							
Corcuera	1							
		Interruption	ROMELCO	29 October 2022	19:00	30 October 2022	15:00	Partially restored (40%)
Cajidiocan	1							
		Interruption		29 October 2022	19:51	29 October 2022	19:00	Partially Restored
Banton (Jones)	1							
		Interruption		29 October 2022	19:00	30 October 2022	15:00	Partially restored (Brgy. Poblacion only)

REGION PROVINCE CITY /MUNICIPALITY BARANGAY		TYPE	SERVICE PROVIDER	DATE OF INTERRUPTION/ OUTAGE	TIME OF INTERRUPTION/ OUTAGE	DATE RESTORED	TIME RESTORED	REMARKS
Looc	1							
		Interruption	TIELCO	29 October 2022	19:00	30 October 2022	15:00	Partially restored (30%)
Ferrol	1							
		Interruption		29 October 2022	19:00	31 October 2022		
Santa Fe	1							
		Interruption		29 October 2022	19:00	31 October 2022		
Alcantara	1							
		Interruption		29 October 2022	19:00	31 October 2022	08:00	Partially Restored (75%)
Calatrava	1							
		Interruption		29 October 2022	19:00	31 October 2022	09:00	Restored
Odiangan	1							
Tumingad		Interruption		28 October 2022	23:00	29 October 2022	05:00	
San Andres	1							
		Interruption		29 October 2022	19:00	30 October 2022		Partially Restored
San Agustin	1							
		Interruption		29 October 2022	19:00	31 October 2022		
Santa Maria (Imelda)	1							
		Interruption	TIELCO	29 October 2022	07:51	29 October 2022	17:00	
REGION 5	30							
CAMARINES NORTE	12							
Capalonga	1							
		Outage	CANORECO	29 October 2022	02:44	02 November 2022		
Basud	1							
		Outage	CANORECO	29 October 2022	02:44	31 October 2022		50% energized
Daet	1							
		Outage	CANORECO	29 October 2022	02:44	29 October 2022	22:00	Portion of Daet (Centro)
Jose Panganiban	1							
		Outage	CANORECO	29 October 2022	02:44	31 October 2022		50% energized
Mercedes	1							
		Outage	CANORECO	29 October 2022	02:44	31 October 2022		50% energized
Labo	1							

REGION PROVINCE CITY /MUNICIPALITY BARANGAY		TYPE	SERVICE PROVIDER	DATE OF INTERRUPTION/ OUTAGE	TIME OF INTERRUPTION/ OUTAGE	DATE RESTORED	TIME RESTORED	REMARKS
		Outage	CANORECO	29 October 2022	02:44	31 October 2022		9 Brgy. Were energized - 43 Brgy. No power
Paracale	1							
		Outage	CANORECO	29 October 2022	02:44	31 October 2022		Energized except Brgy. Malacbang
San Lorenzo	1							
		Outage	CANORECO	29 October 2022	02:44	31 October 2022		50% energized
San Vicente	1							
		Outage	CANORECO	29 October 2022	02:44	31 October 2022		6 Brgy.were energized, 3 remaining Brgy. No power
Sta. Elena	1							
		Outage	CANORECO	29 October 2022	02:44	31 October 2022		CANORECO 30-40% energized, QUEZELCO no power
Talisay	1							
		Outage	CANORECO	29 October 2022	02:44	31 October 2022		Brgy. Poblacion was energized, rest of municipality no power
Vinzons	1							
		Outage	CANORECO	29 October 2022	02:44	31 October 2022		50% energized
CAMARINES SUR	4							
Del Gallego	1							
		Outage	QUESELCO	30 October 2022	19:00			
Cabusao	1							
		Interruption	CASURECO	30 October 2022	19:00	02 November 2022		
San Fernando	1							
		Interruption	CASURECO	30 October 2022	19:00	02 November 2022		
Buhi	1							
		Interruption	CASURECO	30 October 2022	19:00	02 November 2022		
MASBATE	14							
Aroroy	1							
		Outage	MASELCO	28 October 2022	09:00	30 October 2022	22:00	
Baleno	1							
		Interruption	MASELCO	28 October 2022		28 October 2022	12:00	
Balud	1							
		Outage	MASELCO	28 October 2022	00:00	30 October 2022	22:00	

REGION PROVINCE CITY /MUNICIPALITY BARANGAY		TYPE	SERVICE PROVIDER	DATE OF INTERRUPTION/ OUTAGE	TIME OF INTERRUPTION/ OUTAGE	DATE RESTORED	TIME RESTORED	REMARKS
Batuan	1							
		Outage	MASELCO	28 October 2022	06:00	31 October 2022	08:00	
Claveria	1							
		Outage	MASELCO	28 October 2022		28 October 2022		
Dimasalang	1							
		Outage	MASELCO	27 October 2022	05:00	30 October 2022	22:00	
Milagros	1							
		Outage	MASELCO	28 October 2022		30 October 2022	22:00	
Mobo	1							
		Outage	MASELCO	28 October 2022	08:00	30 October 2022	22:00	
Monreal	1							
		Outage	MASELCO	28 October 2022	06:00	30 October 2022	22:00	
Palanas	1							
		Outage	MASELCO	27 October 2022	17:30	30 October 2022	22:00	
Pio V. Corpuz	1							
		Outage	MASELCO	28 October 2022	06:45	30 October 2022	22:00	
San Fernando	1							
		Outage	MASELCO	28 October 2022	06:00	31 October 2022	08:00	
San Jacinto	1							
		Outage	MASELCO	28 October 2022	06:00	31 October 2022	08:00	
Uson	1							
		Outage	MASELCO	28 October 2022	03:00	30 October 2022	22:00	
REGION 6	20							
NEGROS OCCIDENTAL	3							
Sipalay	1							
Brgy Manlucahoc		Outage		26 October 2022				The source of electricity at Santo Niño, Sitio Dung-I, Brgy Manlucahoc, Sipalay City is solar power.
San Carlos	1							
		Interruption		26 October 2022				Preventive power interruptions on several flooded areas
Enrique B. Magalona (Saravia)	1							

REGION PROVINCE CITY /MUNICIPALITY BARANGAY		TYPE	SERVICE PROVIDER	DATE OF INTERRUPTION/ OUTAGE	TIME OF INTERRUPTION/ OUTAGE	DATE RESTORED	TIME RESTORED	REMARKS
		Interruption		28 October 2022	03:00	28 October 2022	10:00	Power interruption occurred between 3am to am of October 28, 2022 and already restored as of 10am.
ANTIQUE	9							
Hamtic	1							
Sitio Guru-an, Brgy. Piapi 1		Interruption		28 October 2022	09:00			On-going clearing operation by the linemen and maintenance of ANTECO
Guintas		Interruption		28 October 2022	09:00			On-going clearing operation by the linemen and maintenance of ANTECO
Tobias Fornier (Dao)	1							
Poblacion Norte		Interruption		28 October 2022	04:00	28 October 2022	13:00	The power interruption was due to the explosion of the electrical transformer.
Poblacion Norte		Interruption		28 October 2022	04:00	30 October 2022	13:00	
Belison	1							
		Interruption		28 October 2022	15:50			For pre-emptive measures
Entire Municipality		Interruption		28 October 2022				
Sebaste	1							
		Interruption		28 October 2022	14:40	28 October 2022	15:30	For pre-emptive measures
Entire Municipality		Interruption		28 October 2022	14:40	30 October 2022	15:30	
Sibalom	1							
Tigbalua		Interruption		28 October 2022	06:00			Due to the high water level in the area which reached the electric meter reader, hence, reason electrical tripped off leading to power interruptions.
Nazareth		Interruption		28 October 2022	06:00			Due to the high water level in the area which reached the electric meter reader, hence, reason electrical tripped off leading to power interruptions.

REGION PROVINCE CITY /MUNICIPALITY BARANGAY		TYPE	SERVICE PROVIDER	DATE OF INTERRUPTION/ OUTAGE	TIME OF INTERRUPTION/ OUTAGE	DATE RESTORED	TIME RESTORED	REMARKS
Catungan		Interruption		28 October 2022	06:00			Due to the high water level in the area which reached the electric meter reader, hence, reason electrical tripped off leading to power interruptions.
Insarayan		Interruption		28 October 2022	06:00			Due to the high water level in the area which reached the electric meter reader, hence, reason electrical tripped off leading to power interruptions.
Tigbalua		Interruption						
Laua-an	1							
		Interruption		28 October 2022	15:20			Ongoing investigation on the main reason for power failure.
San Jose de Buenavista	1							
Several areas		Interruption		28 October 2022				San Jose Several areas October 28, 2022 Evening Still ongoing validation on places affected. *San Jose Substation Status: Energized (Portion of Business Park to Pantalan to Madrangca to Igbonglo to Pantao to Badiang) *Maybato Substations Status: Energized Still ongoing validation on places affected
Patnongon	1							
31 barangays		Outage		30 October 2022	16:00			
Tibiao	1							
Purok 3, 4 and 5, Brgy. San Francisco Sur, Sitio Igputoy, Brgy. Tuno, Purok 7, Brgy. San Francisco Norte, Purok 2, Brgy. Amar		Interruption		31 October 2022				
CAPIZ	7							
Panitan	1							
Cabangahan		Interruption		28 October 2022	20:38			Pre-emptive Power Interruption

REGION PROVINCE CITY /MUNICIPALITY BARANGAY		TYPE	SERVICE PROVIDER	DATE OF INTERRUPTION/ OUTAGE	TIME OF INTERRUPTION/ OUTAGE	DATE RESTORED	TIME RESTORED	REMARKS
Cabugao		Interruption		28 October 2022	20:38			Pre-emptive Power Interruption
Cadio		Interruption		28 October 2022	20:38			Pre-emptive Power Interruption
Ambilay		Interruption		28 October 2022	20:38			Pre-emptive Power Interruption
Banga-an		Interruption		28 October 2022	20:38			Pre-emptive Power Interruption
Pasague		Interruption		28 October 2022	20:38			Pre-emptive Power Interruption
Agbabadiang		Interruption		28 October 2022	20:38			Pre-emptive Power Interruption
Calaan		Interruption		28 October 2022	20:38			Pre-emptive Power Interruption
Panay	1							
Magubilan		Interruption		28 October 2022	20:38			Pre-emptive Power Interruption
Talasa		Interruption		28 October 2022	20:38			Pre-emptive Power Interruption
Tico		Interruption		28 October 2022	20:38			Pre-emptive Power Interruption
Agbalo		Interruption		28 October 2022	20:38			Pre-emptive Power Interruption
Cogon		Interruption		28 October 2022	20:38			Pre-emptive Power Interruption
Libon		Interruption		28 October 2022	20:38			Pre-emptive Power Interruption
Binantucan		Interruption		28 October 2022	20:38			Pre-emptive Power Interruption
Lanipga		Interruption		28 October 2022	20:38			Pre-emptive Power Interruption
Lus-onan		Interruption		28 October 2022	20:38			Pre-emptive Power Interruption
Linao		Interruption		28 October 2022	20:38			Pre-emptive Power Interruption
Daga		Interruption		28 October 2022	20:38			Pre-emptive Power Interruption
Bago Grande		Interruption		28 October 2022	20:38			Pre-emptive Power Interruption
Bago Chiquito		Interruption		28 October 2022	20:38			Pre-emptive Power Interruption
Anhawon		Interruption		28 October 2022	20:38			Pre-emptive Power Interruption

REGION PROVINCE CITY /MUNICIPALITY BARANGAY		TYPE	SERVICE PROVIDER	DATE OF INTERRUPTION/ OUTAGE	TIME OF INTERRUPTION/ OUTAGE	DATE RESTORED	TIME RESTORED	REMARKS
Cabugao Oeste		Interruption		28 October 2022	20:38			Pre-emptive Power Interruption
Cabugao Este		Interruption		28 October 2022	20:38			Pre-emptive Power Interruption
Pontevedra	1							
Ameligan		Interruption		28 October 2022	20:38			Pre-emptive Power Interruption
Pob. Ilaya		Interruption		28 October 2022	20:38			Pre-emptive Power Interruption
Tabuc		Interruption		28 October 2022	20:38			Pre-emptive Power Interruption
Maayon	1							
		Interruption		28 October 2022	20:38			Pre-emptive Power Interruption
Roxas City	1							
San Jose		Interruption		28 October 2022	20:38			Pre-emptive Power Interruption
Jumaquicjic		Interruption		28 October 2022	20:38			Pre-emptive Power Interruption
Cabugao		Interruption		28 October 2022	20:38			Pre-emptive Power Interruption
President Roxas	1							
Araguel		Interruption		28 October 2022	20:38			Pre-emptive Power Interruption
Pondol		Interruption		28 October 2022	20:38			Pre-emptive Power Interruption
Poblacion		Interruption		28 October 2022	20:38			Pre-emptive Power Interruption
Pilar	1							
Dulangan		Interruption		28 October 2022	20:38			Pre-emptive Power Interruption
AKLAN	1							
Malay	1							
Brgy. Poblacion		Interruption				31 October 2022		Majority have their power restored and the rest may experience no power due to stripped power lines/cables
REGION 7	5							
CEBU	3							

REGION PROVINCE CITY /MUNICIPALITY BARANGAY		TYPE	SERVICE PROVIDER	DATE OF INTERRUPTION/ OUTAGE	TIME OF INTERRUPTION/ OUTAGE	DATE RESTORED	TIME RESTORED	REMARKS
Carcar	1							
Danao II, Valencia		Interruption	CEBECO	28 October 2022	23:30	28 October 2022	13:30	Power restored
Guadalupe, Carcar		Interruption	CEBECO	28 October 2022	13:30			CEBECO Informed
Cebu City	1							
Portion of E Sabellano St and Antuwanga Road Guadalupe		Interruption	VECO	26 October 2022	16:47	26 October 2022	17:50	Power restored
Portion of CA, Binocot, Mabini, Paril, Tabla, Panas		Interruption	VECO	28 October 2022	10:56	28 October 2022	01:58	
Portion of Brgy Guba, Adlaon, Tagbao and Sirao		Interruption	VECO	29 October 2022	15:23	29 October 2022	16:23	Partially Restored
Sogod	1							
Brgy Cabawalan		Interruption	CEBECO	28 October 2022	18:30	28 October 2022	20:25	Power restored
Brgy Cabangahan		Interruption	CEBECO	28 October 2022	18:30	28 October 2022	20:25	Power restored
BOHOL	2							
Carmen	1							
Brgy Montesuning		Outage	BOHECO	28 October 2022		28 October 2022	10:00	Power restored
Brgy Nueva Vida Norte		Outage	BOHECO	28 October 2022		28 October 2022	10:00	Power restored
Brgy El Salvador		Outage	BOHECO	28 October 2022		28 October 2022		Power restored
Brgy Montesunting		Outage	BOHECO	28 October 2022		28 October 2022	22:00	Power restored
Brgy Nueva Vida Norte		Outage	BOHECO	28 October 2022		28 October 2022	22:00	Power restored
El Salvador		Outage	BOHECO	28 October 2022		28 October 2022	16:45	Power restored
Candijay	1							
Can-olin & Tawid		Outage	BOHECO II	28 October 2022	22:00	29 October 2022	04:00	Power restored
La Union		Outage	BOHECO II	29 October 2022	07:00	29 October 2022	07:02	Power restored
Tawid, Can-olin, Some parts of Boyoan and Poblacion		Outage	BOHECO II	29 October 2022	10:05			
Panas		Outage	BOHECO II	29 October 2022	10:43			
REGION 8	35							
SOUTHERN LEYTE	7							
Silago	1							
Brgy. Tubod		Interruption	SOLECO	28 October 2022	13:00	30 October 2022		Power restored.
Brgy. Imelda		Interruption	SOLECO	28 October 2022	13:00	30 October 2022		Power restored.
Brgy. Katipunan		Interruption	SOLECO	28 October 2022	13:00	30 October 2022		Power restored
Brgy. Catmon		Interruption	SOLECO	28 October 2022	13:00			Power restored.
		Outage	SOLECO					For verification time of restoration
San Ricardo	1							

REGION PROVINCE CITY /MUNICIPALITY BARANGAY		TYPE	SERVICE PROVIDER	DATE OF INTERRUPTION/ OUTAGE	TIME OF INTERRUPTION/ OUTAGE	DATE RESTORED	TIME RESTORED	REMARKS
Brgy. San Ramon		Interruption	SOLECO					For verification time of restoration
Brgy. Bitoon		Interruption	SOLECO					For verification time of restoration
Brgy. Saub		Interruption	SOLECO					For verification time of restoration
Maasin	1							
Brgy. Bagtican			SOLECO	28 October 2022	14:30			For verification time of restoration
Hinapu Daku			SOLECO	28 October 2022	15:20			For verification time of restoration
San Juan (Cabalian)	1							
		Interruption	SOLECO	29 October 2022				For verification time of restoration
Pintuyan	1							
Entire town		Interruption	SOLECO	28 October 2022	09:40	29 October 2022	16:00	Power restored
Malitbog	1							
Entire town		Interruption	SOLECO	28 October 2022	21:00	29 October 2022	09:20	Power restored
San Francisco	1							
Entire town		Interruption	SOLECO	28 October 2022	21:40	29 October 2022	15:30	Power restored
NORTHERN SAMAR	24							
Province-Wide	24							
		Interruption	NORSAMELCO	28 October 2022	22:00	29 October 2022	15:00	Verified by DILG
SAMAR	4							
Daram	1							
		Interruption	SAMELCO	27 October 2022				For verification time of restoration
Santa Rita	1							
		Interruption	SAMELCO	28 October 2022	18:45	28 October 2022		Verified by DILG
Talalora	1							
		Interruption	SAMELCO	28 October 2022	15:20			For verification time of restoration
Pinabacdao	1							
		Interruption	SAMELCO	28 October 2022	16:00			For verification time of restoration
REGION 12	2							
SARANGANI	1							
Kiamba	1							

REGION PROVINCE CITY /MUNICIPALITY BARANGAY		TYPE	SERVICE PROVIDER	DATE OF INTERRUPTION/ OUTAGE	TIME OF INTERRUPTION/ OUTAGE	DATE RESTORED	TIME RESTORED	REMARKS
		Interruption		27 October 2022	19:00	28 October 2022	08:00	
		Outage		28 October 2022	15:00			Not yet restored
SULTAN KUDARAT	1							
Palimbang	1							
		Interruption		28 October 2022	11:00	28 October 2022	22:00	Central Part, Trees/Branches fell on electric line
		Outage		28 October 2022	11:00			Northern Part, Not yet restored
		Outage		28 October 2022	11:00	29 October 2022	09:00	Southern Part
BARMM	1							
MAGUINDANAO	1							
Datu Odin Sinsuat (Dinaig)	1							
Nabilan		Interruption	Cotabato Light and Power Company	28 October 2022		31 October 2022	15:00	Fully Restored
Tapian		Interruption	Cotabato Light and Power Company	28 October 2022		31 October 2022	15:00	Fully Restored

WATER SUPPLY as of (November 05, 2022 08:00)

REGION PROVINCE CITY /MUNICIPALITY BARANGAY		TYPE	SERVICE PROVIDER	DATE OF INTERRUPTION/ OUTAGE	TIME OF INTERRUPTION/ OUTAGE	DATE RESTORED	TIME RESTORED	REMARKS
GRAND TOTAL	27							
REGION 3	5							
AURORA	2							
Dinalungan	1							
				29 October 2022	03:00 pm			Weak water supply
Dingalan	1							
				29 October 2022	09:30 am	30 October 2022	10:58 am	
PAMPANGA	1							
Porac	1							
				30 October 2022	02:00 am	30 October 2022	02:30 am	
TARLAC	1							
Bamban	1							

REGION PROVINCE CITY /MUNICIPALITY BARANGAY		TYPE	SERVICE PROVIDER	DATE OF INTERRUPTION/ OUTAGE	TIME OF INTERRUPTION/ OUTAGE	DATE RESTORED	TIME RESTORED	REMARKS
				31 October 2022		31 October 2022		
ZAMBALES	1							
San Antonio	1							
				31 October 2022	05:00 am	31 October 2022	11:00 am	
CALABARZON	12							
CAVITE	1							
General Emilio Aguinaldo	1							
Poblacion 1				29 October 2022	04:00 pm			
Poblacion 2				29 October 2022	04:00 pm			
Poblacion 3				29 October 2022	04:00 pm			
Poblacion 4				29 October 2022	04:00 pm			
Cerca				29 October 2022	04:00 pm			
Lejos				29 October 2022	04:00 pm			
Tabora				29 October 2022	04:00 pm			
Lumipa				29 October 2022	04:00 pm			
Kabulusan				29 October 2022	04:00 pm			
Narvaez				29 October 2022	04:00 pm			
LAGUNA	3							
Calamba	1							
Mayapa				29 October 2022	10:08 am			
La Mesa				29 October 2022	10:00 am			
Brgy 3				29 October 2022	12:00 pm			
Brgy. 6				29 October 2022	12:00 pm			
Camaligan				29 October 2022	12:00 pm			
Bagong Kalsada				29 October 2022	12:00 pm			
Brgy. 7				29 October 2022	01:30 am			
Alaminos	1							
Brgy 1				29 October 2022	06:30 pm	30 October 2022	06:30 pm	
San Agustin				29 October 2022	06:30 pm	30 October 2022	06:30 pm	
San Andres				29 October 2022	06:30 pm	30 October 2022	06:30 pm	
San Juan				29 October 2022	06:30 pm	30 October 2022	06:30 pm	
Brgy. III				31 October 2022	06:30 pm			Due to Damage Waterline
Rizal	1							

REGION PROVINCE CITY /MUNICIPALITY BARANGAY		TYPE	SERVICE PROVIDER	DATE OF INTERRUPTION/ OUTAGE	TIME OF INTERRUPTION/ OUTAGE	DATE RESTORED	TIME RESTORED	REMARKS
Antipolo				29 October 2022	12:30 pm	30 October 2022	11:00 am	
Entablado				29 October 2022	12:30 pm	30 October 2022	11:00 am	
Laguan				29 October 2022	12:30 pm	30 October 2022	11:00 am	
East Poblacion				29 October 2022	12:30 pm	30 October 2022	11:00 am	
West Poblacion				29 October 2022	12:30 pm	30 October 2022	11:00 am	
Pauli 1				29 October 2022	12:30 pm	30 October 2022	11:00 am	
Pauli 2				29 October 2022	12:30 pm	30 October 2022	11:00 am	
Pook				29 October 2022	12:30 pm	30 October 2022	11:00 am	
Tala				29 October 2022	12:30 pm	30 October 2022	11:00 am	
Talaga				29 October 2022	12:30 pm	30 October 2022	11:00 am	
Tuy				29 October 2022	05:00 pm	30 October 2022	07:00 pm	
BATANGAS	1							
Taysan	1							
Bilogo				29 October 2022	12:15 am	29 October 2022	06:09 pm	
Dagatan				29 October 2022	01:32 am			
Guinhawa				29 October 2022	07:40 am			
Mabayabas				29 October 2022	01:32 pm			
Mahanadiong				29 October 2022	12:38 pm			
Mapulo				29 October 2022	12:20 pm			
Mataas na Lupa				29 October 2022	12:25 pm			
Pagasa				29 October 2022	12:30 am			
Panghayaan				29 October 2022	10:57 am			
Pinagbayanan				29 October 2022	07:02 pm			
Pina				29 October 2022	12:40 am			
San Isidro				29 October 2022	01:15 am			
San Marcelino				29 October 2022	10:50 am			
Sto Nino				29 October 2022	12:35 am			
Tilambo				29 October 2022	01:18 am			
QUEZON	7							
Pagbilao	1							
				29 October 2022	01:00 pm	31 October 2022	03:00 pm	
Mauban	1							
				30 October 2022	10:00 am	31 October 2022	07:00 am	
Dolores	1							

REGION PROVINCE CITY /MUNICIPALITY BARANGAY		TYPE	SERVICE PROVIDER	DATE OF INTERRUPTION/ OUTAGE	TIME OF INTERRUPTION/ OUTAGE	DATE RESTORED	TIME RESTORED	REMARKS
				29 October 2022	06:00 pm	30 October 2022		
Catanauan	1							
				29 October 2022	05:00 am	31 October 2022	06:00 pm	
General Luna	1							
				29 October 2022	01:00 pm			80% restored
Padre Burgos	1							
				29 October 2022	01:00 pm	31 October 2022	09:00 pm	
Gumaca	1							
				29 October 2022	03:00 pm			75% restored
MIMAROPA	4							
MARINDUQUE	3							
Boac	1							
		Private	Maynilad	29 October 2022		31 October 2022		
Buenavista	1							
Yook		Public	Barangay Water System	30 October 2022	07:40 am			Due to power interruption.
Lipata		Public	Barangay Water System	30 October 2022	10:00 am			Due to power interruption.
Torrijos	1							
Poblacion		Public	LGU	29 October 2022	01:00 pm			Due to power interruption.
PALAWAN	1							
Culion	1							
		Public		29 October 2022	06:00 am	31 October 2022		
REGION 5	1							
CAMARINES NORTE	1							
Daet	1							
Bibirao				28 October 2022		29 October 2022	04:00 pm	
REGION 6	2							
NEGROS OCCIDENTAL	1							
Sipalay	1							
Brgy Manluahoc		Public		27 October 2022				The source of water supply at Santo Niño, Sitio Dung-I, Brgy Manluahoc, Sipalay City was interrupted due to inaccessibility of road.

REGION PROVINCE CITY /MUNICIPALITY BARANGAY		TYPE	SERVICE PROVIDER	DATE OF INTERRUPTION/ OUTAGE	TIME OF INTERRUPTION/ OUTAGE	DATE RESTORED	TIME RESTORED	REMARKS
AKLAN	1							
Malay	1							
Barangay Sambiray to Barangay Cubay Sur		Public		31 October 2022				No Water connection. Water supply interrupted in some barangays
REGION 7	1							
BOHOL	1							
Candijay	1							
Can-olin		Public	LGU	29 October 2022	10:20 am			not yet restored
Cogtong		Public	LGU	29 October 2022	10:23 am			not yet restored
REGION 8	1							
LEYTE	1							
Albuera	1							
			Water System					Water System shut down due to presence of debris at intake box damaged and washed away and is now undergoing restoration.
BARMM	1							
MAGUINDANAO	1							
Datu Odin Sinsuat (Dinaig)	1							
Awang		Public	Metro Cotabato Water District	27 October 2022	12:00 am	01 November 2022	05:00 am	restored

COMMUNICATION LINES as of (November 05, 2022 08:00)

REGION PROVINCE CITY /MUNICIPALITY BARANGAY		TELECOM PANY	STATUS OF COMMUNICATION	DATE INTERRUPTI ON	TIME INTE RRUPTIO N	DATE RES TORATIO N	TIME RES TORATIO N	2G SITE COUNT	2G WITH COVERAG E	2G % OF COVERAG E	3G SITE COUNT	3G WITH COVERAG E	3G % OF COVERAG E	4G SITE COUNT	4G WITH COVERAG E	4G % OF COVERAG E	REMARKS
GRAND TOTAL	47																
MIMAROPA	8																
MARINDUQUE	6																
Boac	1																

REGION PROVINCE CITY / MUNICIPALITY BARANGAY		TELECOM PANY	STATUS OF COMM UNICATIO N	DATE INT ERRUPTI ON	TIME INTE RRUPTIO N	DATE RES TORATIO N	TIME RES TORATIO N	2G SITE COUNT	2G WITH COVERAG E	2G % OF COVERAG E	3G SITE COUNT	3G WITH COVERAG E	3G % OF COVERAG E	4G SITE COUNT	4G WITH COVERAG E	4G % OF COVERAG E	REMARKS
		Smart	Operational	October 29, 2022	05:30	October 30, 2022	11:00										
Buenavista	1																
		Smart	Operational	October 29, 2022	05:30												With Signal Interruption
Gasan	1																
		Smart	Operational	October 29, 2022	05:30	October 30, 2022	09:30										
		Globe	Operational	October 29, 2022	05:30	October 30, 2022	09:30										
Mogpog	1																
		Smart	Operational	October 29, 2022	05:30	October 30, 2022	11:00										
Santa Cruz	1																
		Smart	Operational	October 29, 2022	05:30												With Signal Interruption
Torrijos	1																
		Smart	Operational	October 29, 2022	10:58												With Signal Interruption
		Globe	Operational	October 29, 2022	07:55	October 29, 2022	21:42										
PALAWAN	2																
El Nido (Bacuit)	1																
		Smart	Operational	October 29, 2022	14:51	October 30, 2022											
Busuanga	1																
		Smart	Operational	October 29, 2022	12:00	October 30, 2022	08:00										
REGION 5	1																
CAMARINES NORTE	1																
Capalonga	1																
			Operational	October 27, 2022	19:00	October 28, 2022	08:00										
REGION 8	38																

REGION PROVINCE CITY /MUNICIPALITY BARANGAY		TELECOM PANY	STATUS OF COMM UNICATIO N	DATE INT ERRUPTI ON	TIME INTE RRUPTIO N	DATE RES TORATIO N	TIME RES TORATIO N	2G SITE COUNT	2G WITH COVERAG E	2G % OF COVERAG E	3G SITE COUNT	3G WITH COVERAG E	3G % OF COVERAG E	4G SITE COUNT	4G WITH COVERAG E	4G % OF COVERAG E	REMARKS
LEYTE	5																
Baybay	1																
		Globe	Non-operational	October 29, 2022													2G/LTE Services and Broad band/wireline services
Kananga	1																
		Globe	Non-operational	October 29, 2022													2G/LTE Services
San Isidro	1																
		Globe	Non-operational	October 29, 2022													2G/LTE Services
Villaba	1																
		Globe	Non-operational	October 29, 2022													2G/LTE Services and Broad band/wireline services
Hilongos	1																
		Globe	Non-operational	October 29, 2022													Broadband /wireline services
SOUTHERN LEYTE	6																
Anahawan	1																
		Globe	Non-operational	October 29, 2022													2G/LTE Services and Broad band/wireline services
Hinunangan	1																
		Globe	Non-operational	October 29, 2022													2G/LTE Services
Hinundayan	1																
		Globe	Non-operational	October 29, 2022													2G/LTE Services and Broad band/wireline services
San Juan (Cabalian)	1																

REGION PROVINCE CITY /MUNICIPALITY BARANGAY		TELECOM PANY	STATUS OF COMM UNICATIO N	DATE INT ERRUPTI ON	TIME INTE RRUPTIO N	DATE RES TORATIO N	TIME RES TORATIO N	2G SITE COUNT	2G WITH COVERAG E	2G % OF COVERAG E	3G SITE COUNT	3G WITH COVERAG E	3G % OF COVERAG E	4G SITE COUNT	4G WITH COVERAG E	4G % OF COVERAG E	REMARKS
		Globe	Non-operational	October 29, 2022													2G/LTE Services and Broad band/wireline services
Saint Bernard	1																
		Smart	Operational	October 28, 2022	07:30	October 29, 2022											2G/LTE Services and Broad band/wireline services
Silago	1																
		Globe	Operational	October 28, 2022		October 29, 2022											2G/LTE Services
SAMAR	3																
Almagro	1																
		Globe	Non-operational	October 29, 2022													2G/LTE Services
Gandara	1																
		Globe	Non-operational	October 29, 2022													2G/LTE Services
Calbayog	1																
		Globe	Non-operational	October 29, 2022													Broadband /wireline services
NORTHERN SAMAR	24																
Catubig	1																
		Globe	Non-operational	October 29, 2022													2G/LTE Services
Laoang	1																
		Globe	Non-operational	October 29, 2022													2G/LTE Services
Las Navas	1																
		Globe	Non-operational	October 29, 2022													2G/LTE Services
Province-Wide	24																
		Globe	Non-operational	October 29, 2022													2G/LTE Services
Catarman	1																

REGION PROVINCE CITY /MUNICIPALITY BARANGAY	TELECOM PANY	STATUS OF COMMUNICATION	DATE INTERRUPTI ON	TIME INTE RRUPTIO N	DATE RES TORATIO N	TIME RES TORATIO N	2G SITE COUNT	2G WITH COVERAG E	2G % OF COVERAG E	3G SITE COUNT	3G WITH COVERAG E	3G % OF COVERAG E	4G SITE COUNT	4G WITH COVERAG E	4G % OF COVERAG E	REMARKS
	Globe	Non-operational	October 29, 2022													Broadband /wireline services

STATUS OF AIRPORTS as of (November 05, 2022 08:00)

REGION PROVINCE CITY /MUNICIPALITY BARANGAY		NAME OF AIRPORT	STATUS	STRANDED PASSENGERS	DATE REPORTED (Non-Operational)	TIME REPORTED (Non-Operational)	DATE REPORTED (Operational)	TIME REPORTED (Operational)	REMARKS
GRAND TOTAL	9			688					
MIMAROPA	2			688					
PALAWAN	2			688					
Busuanga	1			688					
		Francisco B. Reyes Airport	Operational	688	29 October 2022	08:52	30 October 2022	12:00	
El Nido (Bacuit)	1			0					
		El Nido Airport	Operational	0	29 October 2022		31 October 2022		
REGION 8	4			0					
LEYTE	2			0					
Tacloban	1			0					
San Jose		DZR Airport	Operational	0					
Ormoc	1			0					
Brgy. Airport		Ormoc Airport	Operational	0					
SAMAR	1			0					
Calbayog	1			0					
Trinidad		Calbayog Airport	Operational	0					
NORTHERN SAMAR	1			0					
Catarman	1			0					
Dalakit		Catarman National Airport	Operational	0					
REGION 10	1			0					
CAMIGUIN	1			0					
Mambajao	1			0					
Baylao		Mambajao Airport	Operational	0	28 October 2022		29 October 2022		

REGION PROVINCE CITY /MUNICIPALITY BARANGAY		NAME OF AIRPORT	STATUS	STRANDED PASSENGERS	DATE REPORTED (Non-Operational)	TIME REPORTED (Non-Operational)	DATE REPORTED (Operational)	TIME REPORTED (Operational)	REMARKS
CARAGA	1			0					
SURIGAO DEL NORTE	1			0					
Surigao City	1			0					
		Surigao City Airport	Operational	0	28 October 2022		30 October 2022		
BARMM	1			0					
MAGUINDANAO	1			0					
Datu Odin Sinsuat (Dinaig)	1			0					
Awang		Awang airport	Operational	0	28 October 2022	21:00	29 October 2022		Awang Airport has resumed normal flight operations with no noted cancellation.

STATUS OF FLIGHTS as of (November 05, 2022 08:00)

REGION PROVINCE CITY /MUNICIPALITY BARANGAY		AIRPORT	AIRLINE	TYPE	FLIGHT NO	ROUTE	DATE CANCELLED	TIME CANCELLED	DATE RESUMED	TIME RESUMED	REMARKS
GRAND TOTAL	471										
REGION 3	16										
ANGELES	16										
No breakdown	16										
		Clark International Airport	AIR ASIA	Domestic	Z2 - 922	CATICLAN - CLARK	29 October 2022		30 October 2022		
		Clark International Airport	AIR ASIA	Domestic	Z2 - 921	CLARK -CATICLAN	29 October 2022		30 October 2022		
		Clark International Airport	PAL	Domestic	PR 2833	CEBU- CLARK	29 October 2022		30 October 2022		
		Clark International Airport	PAL	Domestic	PR 2834	CEBU- CLARK	29 October 2022		30 October 2022		
		Clark International Airport	PAL	Domestic	5P2833	CLARK- CEBU	29 October 2022		30 October 2022		
		Clark International Airport	PAL	Domestic	PR 4834	CLARK- CEBU	29 October 2022		30 October 2022		

REGION PROVINCE CITY /MUNICIPALITY BARANGAY		AIRPORT	AIRLINE	TYPE	FLIGHT NO	ROUTE	DATE CANCELLED	TIME CANCELLED	DATE RESUMED	TIME RESUMED	REMARKS
		Clark International Airport	JIN AIR	International	LJ 31	BUSAN - CLARK	29 October 2022		30 October 2022		
		Clark International Airport	JIN AIR	International	LJ 32	BUSAN - CLARK	29 October 2022		30 October 2022		
		Clark International Airport	JIN AIR	International	LJ 23	SEOUL - CLARK	29 October 2022		30 October 2022		
		Clark International Airport	JIN AIR	International	LJ 23	SEOUL - CLARK	29 October 2022		30 October 2022		
		Clark International Airport	KOREAN AIR	International	KE 5763	SEOUL - CLARK	29 October 2022		30 October 2022		
		Clark International Airport	KOREAN AIR	International	KE 5764	SEOUL - CLARK	29 October 2022		30 October 2022		
		Clark International Airport	KOREAN AIR	International	KE 5765	BUSAN - CLARK	29 October 2022		30 October 2022		
		Clark International Airport	KOREAN AIR	International	KE 5766	BUSAN - CLARK	29 October 2022		30 October 2022		
		Clark International Airport	AIR SWIFT	Domestic	T6210	EL NIDO - CLARK	29 October 2022		30 October 2022		
		Clark International Airport	AIR SWIFT	Domestic	T6211	CLARK - EL NIDO	29 October 2022		30 October 2022		
MIMAROPA	8										
PALAWAN	8										
Busuanga	4										
		Francisco B. Reyes Airport	CebGo	Domestic		Busuanga - Manila	29 October 2022	08:52	30 October 2022		
		Francisco B. Reyes Airport	Sunlight	Domestic		Busuanga - Manila	29 October 2022	08:52	30 October 2022		
		Francisco B. Reyes Airport	AirPhil	Domestic		Busuanga - Manila	29 October 2022	08:52	30 October 2022		
		Francisco B. Reyes Airport	AirSwift	Domestic		Busuanga - Manila , Busuanga _EL Nido	29 October 2022	08:52	30 October 2022		
El Nido (Bacuit)	1										
		El Nido Airport	AirSwift	Domestic		El Nido - Manila	29 October 2022		31 October 2022		

REGION PROVINCE CITY /MUNICIPALITY BARANGAY		AIRPORT	AIRLINE	TYPE	FLIGHT NO	ROUTE	DATE CANCELLED	TIME CANCELLED	DATE RESUMED	TIME RESUMED	REMARKS
Puerto Princesa	3										
		Puerto Princesa International Airport	Philippine Airlines	Domestic	PR 1781	MNL-PPC	30 October 2022	06:40	31 October 2022		
		Puerto Princesa International Airport	Cebu Pacific	Domestic	5J 635	MNL-PPC	30 October 2022	07:50	31 October 2022		
		Puerto Princesa International Airport	Cebu Pacific	Domestic	5J 637	MNL-PPC	30 October 2022	09:40	31 October 2022		
REGION 5	53										
ALBAY	28										
Legazpi City	28										
		NAIA	Cebu Pacific	Domestic	5J 323	MNL-LGP	30 October 2022	00:30	31 October 2022		
		BIA	Cebu Pacific	Domestic	5J 322	MNL-LGP	30 October 2022		31 October 2022		
		NAIA	Cebu Pacific	Domestic	5J321	MNL-LGP	30 October 2022		31 October 2022		
		BIA	Cebu Pacific	Domestic	5J 324	LGP-MNL	30 October 2022	00:30	31 October 2022		
		NAIA	Cebu Pacific	Domestic	DG 6193	MNL-LGP	29 October 2022	20:30	31 October 2022		
		BIA	Cebu Pacific	Domestic	DG 6194	LGP-MNL	29 October 2022	20:30	31 October 2022		
		NAIA	Philippine Airlines	Domestic	PR 2917	MNL-LGP	30 October 2022	00:30	31 October 2022		
		BIA	Philippine Airlines	Domestic	PR 2918	LGP-MNL	30 October 2022	00:30	31 October 2022		
		NAIA	Philippine Airlines	Domestic	PR 2923	MNL-LGP	30 October 2022	00:30	31 October 2022		
		BIA	Philippine Airlines	Domestic	PR 2924	LGP-MNL	30 October 2022	00:30	31 October 2022		
		BIA	Cebu Pacific	Domestic	5J 322	LGP-MNL	29 October 2022		31 October 2022		
		BIA	Cebu Pacific	Domestic	DG 6194	LGP-MNL	29 October 2022		31 October 2022		
		BIA	Cebu Pacific	Domestic	5J 326	LGP-MNL	29 October 2022		31 October 2022		
		BIA	Cebu Pacific	Domestic	5J 328	LGP-MNL	29 October 2022		31 October 2022		
		BIA	Cebu Pacific	Domestic	DG 6196	LGP-MNL	29 October 2022		31 October 2022		
		NAIA	Cebu Pacific	Domestic	5J 321	MNL-LGP	29 October 2022		31 October 2022		
		NAIA	Cebu Pacific	Domestic	DG 6193	MNL-LGP	29 October 2022		31 October 2022		
		NAIA	Cebu Pacific	Domestic	5J 325	MNL-LGP	29 October 2022		31 October 2022		
		NAIA	Cebu Pacific	Domestic	5J 327	MNL-LGP	29 October 2022		31 October 2022		
		NAIA	Cebu Pacific	Domestic	DG 6195	MNL-LGP	29 October 2022		31 October 2022		
		BIA	Cebu Pacific	Domestic	DG 6207	LGP-CEB	29 October 2022		31 October 2022		

REGION PROVINCE CITY /MUNICIPALITY BARANGAY		AIRPORT	AIRLINE	TYPE	FLIGHT NO	ROUTE	DATE CANCELLED	TIME CANCELLED	DATE RESUMED	TIME RESUMED	REMARKS
		Mactan International Airport	Cebu Pacific	Domestic	DG 6206	CEB-LGP	29 October 2022		31 October 2022		
		BIA	Philippine Airlines	Domestic	PR 2922	LGP-MNL	29 October 2022		31 October 2022		
		BIA	Philippine Airlines	Domestic	PR 2924	LGP-MNL	29 October 2022		31 October 2022		
		BIA	Philippine Airlines	Domestic	PR 2920	LGP-MNL	29 October 2022		31 October 2022		
		NAIA	Philippine Airlines	Domestic	PR 2921	MNL-LGP	29 October 2022		31 October 2022		
		NAIA	Philippine Airlines	Domestic	PR 2923	MNL-LGP	29 October 2022		31 October 2022		
		NAIA	Philippine Airlines	Domestic	PR 2919	MNL-LGP	29 October 2022		31 October 2022		
CAMARINES SUR	8										
Naga City	8										
		Naga Airport	Cebu Pacific	Domestic	DG 6114	WNP-MNL	30 October 2022	00:30	31 October 2022		
		NAIA	Cebu Pacific	Domestic	DG 6113	MNL-WNP	30 October 2022	00:30	31 October 2022		
		NAIA	Cebu Pacific	Domestic	DG 6117	MNL-WNP	30 October 2022	08:30	31 October 2022		
		Naga Airport	Cebu Pacific	Domestic	DG 6118	WNP-MNL	30 October 2022	08:30	31 October 2022		
		Naga Airport	Cebu Pacific	Domestic	DG 6112	WNP-MNL	29 October 2022		31 October 2022		
		Naga Airport	Cebu Pacific	Domestic	DG 6118	WNP-MNL	29 October 2022		31 October 2022		
		NAIA	Cebu Pacific	Domestic	DG 6111	MNL-WNP	29 October 2022		31 October 2022		
		NAIA	Cebu Pacific	Domestic	DG 6117	MNL-WNP	29 October 2022		31 October 2022		
CATANDUANES	8										
Virac	8										
		NAIA	Cebu Pacific	Domestic	5J 841	MNL-VRC	30 October 2022	00:30	31 October 2022		
		Virac Airport	Cebu Pacific	Domestic	5J 842	VRC-MNL	30 October 2022	00:30	31 October 2022		
		NAIA	Cebu Pacific	Domestic	DG 6163	MNL-VRC	28 October 2022	06:20	31 October 2022		
		Virac Airport	Cebu Pacific	Domestic	DG 6164	VRC-MNL	28 October 2022	08:05	31 October 2022		
		NAIA	Cebu Pacific	Domestic	5J 821	MNL-VRC	29 October 2022		31 October 2022		
		NAIA	Cebu Pacific	Domestic	DG 6163	MNL-VRC	29 October 2022		31 October 2022		
		Virac Airport	Cebu Pacific	Domestic	5J 822	VRC-MNL	29 October 2022		31 October 2022		
		Virac Airport	Cebu Pacific	Domestic	DG 6164	VRC-MNL	29 October 2022		31 October 2022		
MASBATE	9										
Masbate City	9										
		NAIA	Cebu Pacific	Domestic	DG 6177	MNL-MBT	30 October 2022	00:30	31 October 2022		

REGION PROVINCE CITY /MUNICIPALITY BARANGAY		AIRPORT	AIRLINE	TYPE	FLIGHT NO	ROUTE	DATE CANCELLED	TIME CANCELLED	DATE RESUMED	TIME RESUMED	REMARKS
		Masbate Airport	Cebu Pacific	Domestic	DG 6178	MBT-MNL	30 October 2022	00:30	31 October 2022		
		Masbate Airport	Cebu Pacific	Domestic	DG 6178	MBT-MNL	29 October 2022		31 October 2022		
		Masbate Airport	Cebu Pacific	Domestic	DG 6180	MBT-MNL	29 October 2022		31 October 2022		
		NAIA	Cebu Pacific	Domestic	DG 6177	MNL-MBT	29 October 2022		31 October 2022		
		NAIA	Cebu Pacific	Domestic	DG 6179	MNL-MBT	29 October 2022		31 October 2022		
		NAIA	Cebu Pacific	Domestic	DG 6177	MNL-MBT	28 October 2022	05:50	31 October 2022		
		NAIA	Cebu Pacific	Domestic	DG 6179	MNL-MBT	28 October 2022	08:15	31 October 2022		
		Masbate Airport	Cebu Pacific	Domestic	DG 6178	MBT-MNL	28 October 2022	07:40	31 October 2022		
REGION 6	9										
ILOILO	6										
Cabatuan	6										
		Iloilo International Airport	Philippines Airasia	Domestic	A320-Z2313/314	Mnl-Ilo-Mnl	29 October 2022	21:30			
		Iloilo International Airport	Philippines Airasia	Domestic	A320-Z2315/316	Mnl-Ilo-Mnl	29 October 2022	21:30			
		Iloilo International Airport	Philippines Airasia	Domestic	A320-Z2309/310	Mnl-Ilo-Mnl	29 October 2022	21:30			
		Iloilo International Airport	Philippines Airlines	Domestic	A320-PR2145/46	Mnl-Ilo-Mnl	29 October 2022	21:30			
		Iloilo International Airport	Philippines Airlines	Domestic	A320-PR2147/48	Mnl-Ilo-Mnl	29 October 2022	21:30			
		Iloilo International Airport	Cebu Pacific	Domestic	A321-5J450/451	Mnl-Ilo-Mnl	29 October 2022	21:30			
AKLAN	3										
Malay	3										
		Caticlan-Boracay Airport	Airasia	Domestic			29 October 2022	15:00			all flights are cancelled
		Caticlan-Boracay Airport	Philippines	Domestic			29 October 2022	15:00			all flights are cancelled
		Caticlan-Boracay Airport	Cebu Pacific	Domestic			29 October 2022	15:00			all flights are cancelled
REGION 8	7										
LEYTE	7										
Tacloban	7										

REGION PROVINCE CITY /MUNICIPALITY BARANGAY		AIRPORT	AIRLINE	TYPE	FLIGHT NO	ROUTE	DATE CANCELLED	TIME CANCELLED	DATE RESUMED	TIME RESUMED	REMARKS
San Jose		DZR Airport	PAL	Domestic	PR2236 - PR2237	CEBU-TACLOB AN-CEBU	28 October 2022	09:00			Passengers of the said flights are advised to refund or rebook their tickets to the next available flights
San Jose		DZR Airport	CEBU PACIFIC AIR	Domestic	5J 653/654	MANILA- TACLOBAN	29 October 2022				
SAN JOSE		DZR AIRPORT	CEBU PACIFIC AIR	Domestic	5J 657/658	MANILA- TACLOBAN	29 October 2022				
SAN JOSE		DZR AIRPORT	PHILIPPINE AIRLINES	Domestic	PR 1987/1988	MANILA- TACLOBAN	29 October 2022				
SAN JOSE		DZR AIRPORT	PHILIPPINE AIR ASIA	Domestic	Z2 329/330	MANILA- TACLOBAN	29 October 2022				
SAN JOSE		DZR AIRPORT	CEBU PACIFIC AIR	Domestic	5J 649/650	MANILA- TACLOBAN	30 October 2022				
SAN JOSE		DZR AIRPORT	PHILIPPINE AIR ASIA	Domestic	Z2 327/328	MANILA- TACLOBAN	29 October 2022		30 October 2022	06:45	
NCR	378										
NCR	378										
PASAY	378										
		NAIA	PAL Exess (2P)	Domestic	2P 2671	Manila-Calbayog- Manila	29 October 2022	15:20	01 November 2022	04:00	Resumed
		NAIA	PAL Exess (2P)	Domestic	2P 2672	Manila-Calbayog- Manila	29 October 2022	15:20	01 November 2022	04:00	Resumed
		NAIA	PAL Exess (2P)	Domestic	2P 2921	Manila-Legazpi- Manila	29 October 2022	15:20	01 November 2022	04:00	Resumed
		NAIA	PAL Exess (2P)	Domestic	2P 2922	Manila-Legazpi- Manila	29 October 2022	15:20	01 November 2022	04:00	Resumed
		NAIA	PAL Exess (2P)	Domestic	2P 2923	Manila-Legazpi- Manila	29 October 2022	15:20	01 November 2022	04:00	Resumed
		NAIA	PAL Exess (2P)	Domestic	2P 2924	Manila-Legazpi- Manila	29 October 2022	15:20	01 November 2022	04:00	Resumed
		NAIA	PAL Exess (2P)	Domestic	2P 2932	Manila-Basco- Manila	29 October 2022	15:20	01 November 2022	04:00	Resumed
		NAIA	PAL Exess (2P)	Domestic	2P 2933	Manila-Basco- Manila	29 October 2022	15:20	01 November 2022	04:00	Resumed
		NAIA	PAL Exess (2P)	Domestic	2P 2961	Manila- Busuanga- Manila	29 October 2022	15:20	01 November 2022	04:00	Resumed
		NAIA	PAL Exess (2P)	Domestic	2P 2962	Manila- Busuanga- Manila	29 October 2022	15:20	01 November 2022	04:00	Resumed

REGION PROVINCE CITY /MUNICIPALITY BARANGAY	AIRPORT	AIRLINE	TYPE	FLIGHT NO	ROUTE	DATE CANCELLED	TIME CANCELLED	DATE RESUMED	TIME RESUMED	REMARKS
	NAIA	PAL Exess (2P)	Domestic	2P 2033	Manila-Caticlan-Manila	29 October 2022	15:20	01 November 2022	04:00	Resumed
	NAIA	PAL Exess (2P)	Domestic	2P 2034	Manila-Caticlan-Manila	29 October 2022	15:20	01 November 2022	04:00	Resumed
	NAIA	PAL Exess (2P)	Domestic	2P 2039	Manila-Caticlan-Manila	29 October 2022	15:20	01 November 2022	04:00	Resumed
	NAIA	PAL Exess (2P)	Domestic	2P 2040	Manila-Caticlan-Manila	29 October 2022	15:20	01 November 2022	04:00	Resumed
	NAIA	PAL Exess (2P)	Domestic	2P 2963	Manila-Busuanga-Manila	29 October 2022	15:20	01 November 2022	04:00	Resumed
	NAIA	PAL Exess (2P)	Domestic	2P 2964	Manila-Busuanga-Manila	29 October 2022	15:20	01 November 2022	04:00	Resumed
	NAIA	PAL Exess (2P)	Domestic	2P 2965	Manila-Busuanga-Manila	29 October 2022	15:20	01 November 2022	04:00	Resumed
	NAIA	PAL Exess (2P)	Domestic	2P 2966	Manila-Busuanga-Manila	29 October 2022	15:20	01 November 2022	04:00	Resumed
	NAIA	PAL Exess (2P)	Domestic	2P 2037	Manila-Caticlan-Manila	29 October 2022	15:20	01 November 2022	04:00	Resumed
	NAIA	PAL Exess (2P)	Domestic	2P 2038	Manila-Caticlan-Manila	29 October 2022	15:20	01 November 2022	04:00	Resumed
	NAIA	PAL Exess (2P)	Domestic	2P 2041	Manila-Caticlan-Manila	29 October 2022	15:20	01 November 2022	04:00	Resumed
	NAIA	PAL Exess (2P)	Domestic	2P 2042	Manila-Caticlan-Manila	29 October 2022	15:20	01 November 2022	04:00	Resumed
	NAIA	PAL Exess (2P)	Domestic	2P 2035	Manila-Caticlan-Manila	29 October 2022	15:20	01 November 2022	04:00	Resumed
	NAIA	PAL Exess (2P)	Domestic	2P 2036	Manila-Caticlan-Manila	29 October 2022	15:20	01 November 2022	04:00	Resumed
	NAIA	PAL Exess (2P)	Domestic	2P 2919	Manila-Legazpi-Manila	29 October 2022	15:20	01 November 2022	04:00	Resumed
	NAIA	PAL Exess (2P)	Domestic	2P 2920	Manila-Legazpi-Manila	29 October 2022	15:20	01 November 2022	04:00	Resumed
	NAIA	PAL Exess (2P)	Domestic	2P 2043	Manila-Caticlan-Manila	29 October 2022	15:20	01 November 2022	04:00	Resumed
	NAIA	PAL Exess (2P)	Domestic	2P 2044	Manila-Caticlan-Manila	29 October 2022	15:20	01 November 2022	04:00	Resumed
	NAIA	PAL Exess (2P)	Domestic	2P 2045	Manila-Caticlan-Manila	29 October 2022	15:20	01 November 2022	04:00	Resumed
	NAIA	PAL Exess (2P)	Domestic	2P 2046	Manila-Caticlan-Manila	29 October 2022	15:20	01 November 2022	04:00	Resumed

REGION PROVINCE CITY /MUNICIPALITY BARANGAY	AIRPORT	AIRLINE	TYPE	FLIGHT NO	ROUTE	DATE CANCELLED	TIME CANCELLED	DATE RESUMED	TIME RESUMED	REMARKS
	NAIA	PAL Exess (2P)	Domestic	2P 2047	Manila-Caticlan-Manila	29 October 2022	15:20	01 November 2022	04:00	Resumed
	NAIA	PAL Exess (2P)	Domestic	2P 2048	Manila-Caticlan-Manila	29 October 2022	15:20	01 November 2022	04:00	Resumed
	NAIA	PAL Exess (2P)	Domestic	2P 2529	Manila-Cagayan-Manila	29 October 2022	22:00	01 November 2022	04:00	Resumed
	NAIA	PAL Exess (2P)	Domestic	2P 2530	Manila-Cagayan-Manila	29 October 2022	22:00	01 November 2022	04:00	Resumed
	NAIA	PAL Exess (2P)	Domestic	2P 2145	Manila-Iloilo-Manila	29 October 2022	22:00	01 November 2022	04:00	Resumed
	NAIA	PAL Exess (2P)	Domestic	2P 2146	Manila-Iloilo-Manila	29 October 2022	22:00	01 November 2022	04:00	Resumed
	NAIA	PAL Exess (2P)	Domestic	2P 2147	Manila-Iloilo-Manila	29 October 2022	22:00	01 November 2022	04:00	Resumed
	NAIA	PAL Exess (2P)	Domestic	2P 2148	Manila-Iloilo-Manila	29 October 2022	22:00	01 November 2022	04:00	Resumed
	NAIA	PAL Exess (2P)	Domestic	2P 2205	Manila-Roxas-Manila	29 October 2022	22:00	01 November 2022	04:00	Resumed
	NAIA	PAL Exess (2P)	Domestic	2P 2206	Manila-Roxas-Manila	29 October 2022	22:00	01 November 2022	04:00	Resumed
	NAIA	PAL Exess (2P)	Domestic	2P 2135	Manila-Bacolod-Manila	29 October 2022	22:00	01 November 2022	04:00	Resumed
	NAIA	PAL Exess (2P)	Domestic	2P 2136	Manila-Bacolod-Manila	29 October 2022	22:00	01 November 2022	04:00	Resumed
	NAIA	PAL Exess (2P)	Domestic	2P 2825	Manila-Davao	29 October 2022	22:00	01 November 2022	04:00	Resumed
	NAIA	PAL Exess (2P)	Domestic	2P 2823	Manila-Davao	29 October 2022	22:00	01 November 2022	04:00	Resumed
	NAIA	Cebu Pacific (5J)	Domestic	5J 196	Manila-Cauayan-Manila	29 October 2022	15:20	01 November 2022	04:00	Resumed
	NAIA	Cebu Pacific (5J)	Domestic	5J 197	Manila-Cauayan-Manila	29 October 2022	15:20	01 November 2022	04:00	Resumed
	NAIA	Cebu Pacific (5J)	Domestic	5J 504	Manila-Tuguegarao-Manila	29 October 2022	15:20	01 November 2022	04:00	Resumed
	NAIA	Cebu Pacific (5J)	Domestic	5J 505	Manila-Tuguegarao-Manila	29 October 2022	15:20	01 November 2022	04:00	Resumed
	NAIA	Cebu Pacific (5J)	Domestic	5J 506	Manila-Tuguegarao-Manila	29 October 2022	15:20	01 November 2022	04:00	Resumed
	NAIA	Cebu Pacific (5J)	Domestic	5J 507	Manila-Tuguegarao-Manila	29 October 2022	15:20	01 November 2022	04:00	Resumed
	NAIA	Cebu Pacific (5J)	Domestic	5J 851	Manila-Zamboanga-Manila	29 October 2022	15:20	01 November 2022	04:00	Resumed
	NAIA	Cebu Pacific (5J)	Domestic	5J 852	Manila-Zamboanga-Manila	29 October 2022	15:20	01 November 2022	04:00	Resumed

REGION PROVINCE CITY /MUNICIPALITY BARANGAY	AIRPORT	AIRLINE	TYPE	FLIGHT NO	ROUTE	DATE CANCELLED	TIME CANCELLED	DATE RESUMED	TIME RESUMED	REMARKS
	NAIA	Cebu Pacific (5J)	Domestic	5J 895	Manila-Caticlan	29 October 2022	15:20	01 November 2022	04:00	Resumed
	NAIA	Cebu Pacific (5J)	Domestic	5J 909	Manila-Caticlan- Manila	29 October 2022	15:20	01 November 2022	04:00	Resumed
	NAIA	Cebu Pacific (5J)	Domestic	5J 910	Manila-Caticlan- Manila	29 October 2022	15:20	01 November 2022	04:00	Resumed
	NAIA	Cebu Pacific (5J)	Domestic	5J 899	Manila-Caticlan- Manila	29 October 2022	15:20	01 November 2022	04:00	Resumed
	NAIA	Cebu Pacific (5J)	Domestic	5J 890	Manila-Caticlan- Manila	29 October 2022	15:20	01 November 2022	04:00	Resumed
	NAIA	Cebu Pacific (5J)	Domestic	5J 911	Manila-Caticlan- Manila	29 October 2022	15:20	01 November 2022	04:00	Resumed
	NAIA	Cebu Pacific (5J)	Domestic	5J 912	Manila-Caticlan- Manila	29 October 2022	15:20	01 November 2022	04:00	Resumed
	NAIA	Cebu Pacific (5J)	Domestic	5J 919	Manila-Caticlan- Manila	29 October 2022	15:20	01 November 2022	04:00	Resumed
	NAIA	Cebu Pacific (5J)	Domestic	5J 920	Manila-Caticlan- Manila	29 October 2022	15:20	01 November 2022	04:00	Resumed
	NAIA	Cebu Pacific (5J)	Domestic	5J 901	Manila-Caticlan- Manila	29 October 2022	15:20	01 November 2022	04:00	Resumed
	NAIA	Cebu Pacific (5J)	Domestic	5J 902	Manila-Caticlan- Manila	29 October 2022	15:20	01 November 2022	04:00	Resumed
	NAIA	Cebu Pacific (5J)	Domestic	5J 903	Manila-Caticlan- Manila	29 October 2022	15:20	01 November 2022	04:00	Resumed
	NAIA	Cebu Pacific (5J)	Domestic	5J 904	Manila-Caticlan- Manila	29 October 2022	15:20	01 November 2022	04:00	Resumed
	NAIA	Cebu Pacific (5J)	Domestic	5J 2001	Manila-Caticlan- Manila	29 October 2022	15:20	01 November 2022	04:00	Resumed
	NAIA	Cebu Pacific (5J)	Domestic	5J 2002	Manila-Caticlan- Manila	29 October 2022	15:20	01 November 2022	04:00	Resumed
	NAIA	Cebu Pacific (5J)	Domestic	5J 905	Manila-Caticlan- Manila	29 October 2022	15:20	01 November 2022	04:00	Resumed
	NAIA	Cebu Pacific (5J)	Domestic	5J 906	Manila-Caticlan- Manila	29 October 2022	15:20	01 November 2022	04:00	Resumed
	NAIA	Cebu Pacific (5J)	Domestic	5J 321	Manila-Legazpi- Manila	29 October 2022	15:20	01 November 2022	04:00	Resumed
	NAIA	Cebu Pacific (5J)	Domestic	5J 322	Manila-Legazpi- Manila	29 October 2022	15:20	01 November 2022	04:00	Resumed
	NAIA	Cebu Pacific (5J)	Domestic	5J 325	Manila-Legazpi- Manila	29 October 2022	15:20	01 November 2022	04:00	Resumed
	NAIA	Cebu Pacific (5J)	Domestic	5J 326	Manila-Legazpi- Manila	29 October 2022	15:20	01 November 2022	04:00	Resumed
	NAIA	Cebu Pacific (5J)	Domestic	5J 327	Manila-Legazpi- Manila	29 October 2022	15:20	01 November 2022	04:00	Resumed

REGION PROVINCE CITY /MUNICIPALITY BARANGAY	AIRPORT	AIRLINE	TYPE	FLIGHT NO	ROUTE	DATE CANCELLED	TIME CANCELLED	DATE RESUMED	TIME RESUMED	REMARKS
	NAIA	Cebu Pacific (5J)	Domestic	5J 328	Manila-Legazpi-Manila	29 October 2022	15:20	01 November 2022	04:00	Resumed
	NAIA	Cebu Pacific (5J)	Domestic	5J 821	Manila-Virac-Manila	29 October 2022	15:20	01 November 2022	04:00	Resumed
	NAIA	Cebu Pacific (5J)	Domestic	5J 822	Manila-Virac-Manila	29 October 2022	15:20	01 November 2022	04:00	Resumed
	NAIA	Cebu Pacific (5J)	Domestic	5J 647	Manila-Puerto Princesa-Manila	29 October 2022	22:00	01 November 2022	04:00	Resumed
	NAIA	Cebu Pacific (5J)	Domestic	5J 648	Manila-Puerto Princesa-Manila	29 October 2022	22:00	01 November 2022	04:00	Resumed
	NAIA	Cebu Pacific (5J)	Domestic	5J 2503	Manila-Cebu-Manila	29 October 2022	22:00	01 November 2022	04:00	Resumed
	NAIA	Cebu Pacific (5J)	Domestic	5J 2504	Manila-Cebu-Manila	29 October 2022	22:00	01 November 2022	04:00	Resumed
	NAIA	Cebu Pacific (5J)	Domestic	5J 459	Manila-Iloilo-Manila	29 October 2022	22:00	01 November 2022	04:00	Resumed
	NAIA	Cebu Pacific (5J)	Domestic	5J 460	Manila-Iloilo-Manila	29 October 2022	22:00	01 November 2022	04:00	Resumed
	NAIA	Cebu Pacific (5J)	Domestic	5J 653	Manila-Tacloban-Manila	29 October 2022	22:00	01 November 2022	04:00	Resumed
	NAIA	Cebu Pacific (5J)	Domestic	5J 654	Manila-Tacloban-Manila	29 October 2022	22:00	01 November 2022	04:00	Resumed
	NAIA	Cebu Pacific (5J)	Domestic	5J 2501	Manila-Cebu-Manila	29 October 2022	22:00	01 November 2022	04:00	Resumed
	NAIA	Cebu Pacific (5J)	Domestic	5J 2502	Manila-Cebu-Manila	29 October 2022	22:00	01 November 2022	04:00	Resumed
	NAIA	Cebu Pacific (5J)	Domestic	5J 477	Manila-Bacolod-Manila	29 October 2022	22:00	01 November 2022	04:00	Resumed
	NAIA	Cebu Pacific (5J)	Domestic	5J 478	Manila-Bacolod-Manila	29 October 2022	22:00	01 November 2022	04:00	Resumed
	NAIA	Cebu Pacific (5J)	Domestic	5J 569	Manila-Cebu-Manila	29 October 2022	22:00	01 November 2022	04:00	Resumed
	NAIA	Cebu Pacific (5J)	Domestic	5J 570	Manila-Cebu-Manila	29 October 2022	22:00	01 November 2022	04:00	Resumed
	NAIA	Cebu Pacific (5J)	Domestic	5J 3965	Manila-Davao	29 October 2022	22:00	01 November 2022	04:00	Resumed
	NAIA	Cebu Pacific (5J)	Domestic	5J 2267	Manila-Cebu	29 October 2022	22:00	01 November 2022	04:00	Resumed
	NAIA	Cebu Pacific (5J)	Domestic	5J 2505	Manila-Cebu	29 October 2022	22:00	01 November 2022	04:00	Resumed
	NAIA	Cebu Pacific (5J)	Domestic	5J 2509	Manila-Cebu	29 October 2022	22:00	01 November 2022	04:00	Resumed
	NAIA	Cebu Pacific (5J)	Domestic	5J 983	Manila-Davao	29 October 2022	22:00	01 November 2022	04:00	Resumed

REGION PROVINCE CITY /MUNICIPALITY BARANGAY	AIRPORT	AIRLINE	TYPE	FLIGHT NO	ROUTE	DATE CANCELLED	TIME CANCELLED	DATE RESUMED	TIME RESUMED	REMARKS
	NAIA	Cebu Pacific (5J)	Domestic	5J 629	Dumaguete-Manila	29 October 2022	22:00	01 November 2022	04:00	Resumed
	NAIA	Cebu Pacific (5J)	Domestic	5J 630	Dumaguete-Manila	29 October 2022	22:00	01 November 2022	04:00	Resumed
	NAIA	Cebu Pacific (5J)	Domestic	5J 997	Manila-Gensan-Manila	29 October 2022	22:00	01 November 2022	04:00	Resumed
	NAIA	Cebu Pacific (5J)	Domestic	5J 998	Manila-Gensan-Manila	29 October 2022	22:00	01 November 2022	04:00	Resumed
	NAIA	Cebu Pacific (5J)	Domestic	5J 631	Manila-Dumaguete-Manila	29 October 2022	22:00	01 November 2022	04:00	Resumed
	NAIA	Cebu Pacific (5J)	Domestic	5J 632	Manila-Dumaguete-Manila	29 October 2022	22:00	01 November 2022	04:00	Resumed
	NAIA	Cebu Pacific (5J)	Domestic	5J 622	Manila-Tagbilaran	29 October 2022	22:00	01 November 2022	04:00	Resumed
	NAIA	Cebu Pacific (5J)	Domestic	5J 618	Manila-Tagbilaran	29 October 2022	22:00	01 November 2022	04:00	Resumed
	NAIA	Cebu Pacific (5J)	Domestic	5J 639	Manila-Puerto Princesa-Manila	29 October 2022	22:00	01 November 2022	04:00	Resumed
	NAIA	Cebu Pacific (5J)	Domestic	5J 640	Manila-Puerto Princesa-Manila	29 October 2022	22:00	01 November 2022	04:00	Resumed
	NAIA	Cebu Pacific (5J)	Domestic	5J 854	Zamboanga-Manila	29 October 2022	22:00	01 November 2022	04:00	Resumed
	NAIA	Cebu Pacific (5J)	Domestic	5J 384	Cagayan-Manila	29 October 2022	22:00	01 November 2022	04:00	Resumed
	NAIA	Cebu Pacific (5J)	Domestic	5J 893	Manila-Caticlan-Manila	29 October 2022	22:00	01 November 2022	04:00	Resumed
	NAIA	Cebu Pacific (5J)	Domestic	5J 894	Manila-Caticlan-Manila	29 October 2022	22:00	01 November 2022	04:00	Resumed
	NAIA	AirAsia (Z2)	Domestic	Z2 219	Manila-Caticlan-Manila	29 October 2022	15:20	01 November 2022	04:00	Resumed
	NAIA	AirAsia (Z2)	Domestic	Z2 220	Manila-Caticlan-Manila	29 October 2022	15:20	01 November 2022	04:00	Resumed
	NAIA	AirAsia (Z2)	Domestic	Z2 221	Manila-Caticlan-Manila	29 October 2022	15:20	01 November 2022	04:00	Resumed
	NAIA	AirAsia (Z2)	Domestic	Z2 222	Manila-Caticlan-Manila	29 October 2022	15:20	01 November 2022	04:00	Resumed
	NAIA	AirAsia (Z2)	Domestic	Z2 223	Manila-Caticlan-Manila	29 October 2022	15:20	01 November 2022	04:00	Resumed
	NAIA	AirAsia (Z2)	Domestic	Z2 224	Manila-Caticlan-Manila	29 October 2022	15:20	01 November 2022	04:00	Resumed
	NAIA	AirAsia (Z2)	Domestic	Z2 225	Manila-Caticlan-Manila	29 October 2022	15:20	01 November 2022	04:00	Resumed
	NAIA	AirAsia (Z2)	Domestic	Z2 226	Manila-Caticlan-Manila	29 October 2022	15:20	01 November 2022	04:00	Resumed

REGION PROVINCE CITY /MUNICIPALITY BARANGAY	AIRPORT	AIRLINE	TYPE	FLIGHT NO	ROUTE	DATE CANCELLED	TIME CANCELLED	DATE RESUMED	TIME RESUMED	REMARKS
	NAIA	AirAsia (Z2)	Domestic	Z2 227	Manila-Caticlan-Manila	29 October 2022	15:20	01 November 2022	04:00	Resumed
	NAIA	AirAsia (Z2)	Domestic	Z2 228	Manila-Caticlan-Manila	29 October 2022	15:20	01 November 2022	04:00	Resumed
	NAIA	CebGo (DG)	Domestic	DG 6193	Manila-Legazpi-Manila	29 October 2022	15:20	01 November 2022	04:00	Resumed
	NAIA	CebGo (DG)	Domestic	DG 6194	Manila-Legazpi-Manila	29 October 2022	15:20	01 November 2022	04:00	Resumed
	NAIA	CebGo (DG)	Domestic	DG 6177	Manila-Masbate-Manila	29 October 2022	15:20	01 November 2022	04:00	Resumed
	NAIA	CebGo (DG)	Domestic	DG 6178	Manila-Masbate-Manila	29 October 2022	15:20	01 November 2022	04:00	Resumed
	NAIA	CebGo (DG)	Domestic	DG 6031	Manila-San Jose-Manila	29 October 2022	15:20	01 November 2022	04:00	Resumed
	NAIA	CebGo (DG)	Domestic	DG 6032	Manila-San Jose-Manila	29 October 2022	15:20	01 November 2022	04:00	Resumed
	NAIA	CebGo (DG)	Domestic	DG 6111	Manila-Naga-Manila	29 October 2022	15:20	01 November 2022	04:00	Resumed
	NAIA	CebGo (DG)	Domestic	DG 6112	Manila-Naga-Manila	29 October 2022	15:20	01 November 2022	04:00	Resumed
	NAIA	CebGo (DG)	Domestic	DG 6041	Manila-Busuanga-Manila	29 October 2022	15:20	01 November 2022	04:00	Resumed
	NAIA	CebGo (DG)	Domestic	DG 6042	Manila-Busuanga-Manila	29 October 2022	15:20	01 November 2022	04:00	Resumed
	NAIA	CebGo (DG)	Domestic	DG 6057	Manila-Busuanga-Manila	29 October 2022	15:20	01 November 2022	04:00	Resumed
	NAIA	CebGo (DG)	Domestic	DG 6058	Manila-Busuanga-Manila	29 October 2022	15:20	01 November 2022	04:00	Resumed
	NAIA	CebGo (DG)	Domestic	DG 6043	Manila-Busuanga-Manila	29 October 2022	15:20	01 November 2022	04:00	Resumed
	NAIA	CebGo (DG)	Domestic	DG 6044	Manila-Busuanga-Manila	29 October 2022	15:20	01 November 2022	04:00	Resumed
	NAIA	CebGo (DG)	Domestic	DG 6029	Manila-San Jose-Manila	29 October 2022	15:20	01 November 2022	04:00	Resumed
	NAIA	CebGo (DG)	Domestic	DG 6030	Manila-San Jose-Manila	29 October 2022	15:20	01 November 2022	04:00	Resumed
	NAIA	CebGo (DG)	Domestic	DG 6117	Manila-Naga-Manila	29 October 2022	15:20	01 November 2022	04:00	Resumed

REGION PROVINCE CITY /MUNICIPALITY BARANGAY	AIRPORT	AIRLINE	TYPE	FLIGHT NO	ROUTE	DATE CANCELLED	TIME CANCELLED	DATE RESUMED	TIME RESUMED	REMARKS
	NAIA	CebGo (DG)	Domestic	DG 6118	Manila-Naga-Manila	29 October 2022	15:20	01 November 2022	04:00	Resumed
	NAIA	CebGo (DG)	Domestic	DG 6047	Manila-Busuanga-Manila	29 October 2022	15:20	01 November 2022	04:00	Resumed
	NAIA	CebGo (DG)	Domestic	DG 6048	Manila-Busuanga-Manila	29 October 2022	15:20	01 November 2022	04:00	Resumed
	NAIA	CebGo (DG)	Domestic	DG 6195	Manila-Legazpi-Manila	29 October 2022	15:20	01 November 2022	04:00	Resumed
	NAIA	CebGo (DG)	Domestic	DG 6196	Manila-Legazpi-Manila	29 October 2022	15:20	01 November 2022	04:00	Resumed
	NAIA	CebGo (DG)	Domestic	DG 6243	Manila-Caticlan-Manila	29 October 2022	15:20	01 November 2022	04:00	Resumed
	NAIA	CebGo (DG)	Domestic	DG 6244	Manila-Caticlan-Manila	29 October 2022	15:20	01 November 2022	04:00	Resumed
	NAIA	CebGo (DG)	Domestic	DG 6241	Manila-Caticlan-Manila	29 October 2022	15:20	01 November 2022	04:00	Resumed
	NAIA	CebGo (DG)	Domestic	DG 6242	Manila-Caticlan-Manila	29 October 2022	15:20	01 November 2022	04:00	Resumed
	NAIA	CebGo (DG)	Domestic	DG 6247	Manila-Caticlan-Manila	29 October 2022	15:20	01 November 2022	04:00	Resumed
	NAIA	CebGo (DG)	Domestic	DG 6248	Manila-Caticlan-Manila	29 October 2022	15:20	01 November 2022	04:00	Resumed
	NAIA	CebGo (DG)	Domestic	DG 6503	Manila-Cebu-Manila	29 October 2022	22:00	01 November 2022	04:00	Resumed
	NAIA	CebGo (DG)	Domestic	DG 6504	Manila-Cebu-Manila	29 October 2022	22:00	01 November 2022	04:00	Resumed
	NAIA	CebGo (DG)	Domestic	DG 6842	Siargao-Manila	29 October 2022	22:00	01 November 2022	04:00	Resumed
	NAIA	AirSwift (T6)	Domestic	T6 710	Manila-Tablas-Manila	29 October 2022	15:20	01 November 2022	04:00	Resumed
	NAIA	AirSwift (T6)	Domestic	T6 711	Manila-Tablas-Manila	29 October 2022	15:20	01 November 2022	04:00	Resumed
	NAIA	AirSwift (T6)	Domestic	T6 143	El Nido-Manila	29 October 2022	15:20	01 November 2022	04:00	Resumed
	NAIA	AirSwift (T6)	Domestic	T6 149	El Nido-Manila	29 October 2022	15:20	01 November 2022	04:00	Resumed
	NAIA	AirSwift (T6)	Domestic	T6 147	El Nido-Manila	29 October 2022	15:20	01 November 2022	04:00	Resumed
	NAIA	AirSwift (T6)	Domestic	T6 121	El Nido-Manila	29 October 2022	15:20	01 November 2022	04:00	Resumed
	NAIA	AirSwift (T6)	Domestic	T6 127	El Nido-Manila	29 October 2022	15:20	01 November 2022	04:00	Resumed

REGION PROVINCE CITY /MUNICIPALITY BARANGAY	AIRPORT	AIRLINE	TYPE	FLIGHT NO	ROUTE	DATE CANCELLED	TIME CANCELLED	DATE RESUMED	TIME RESUMED	REMARKS
	NAIA	AirSwift (T6)	Domestic	T6 542	Manila-Busuanga	29 October 2022	15:20	01 November 2022	04:00	Resumed
	NAIA	AirSwift (T6)	Domestic	T6 142	Manila-El Nido	29 October 2022	15:20	01 November 2022	04:00	Resumed
	NAIA	Royalair (RW)	Domestic	RW 7936	Clark-Manila	29 October 2022	22:00	01 November 2022	04:00	Resumed
	NAIA	Philippine Airlines (PR)	Domestic	PR 1817	Manila-Davao-Manila	29 October 2022	22:00	01 November 2022	04:00	Resumed
	NAIA	Philippine Airlines (PR)	Domestic	PR 1818	Manila-Davao-Manila	29 October 2022	22:00	01 November 2022	04:00	Resumed
	NAIA	Philippine Airlines (PR)	Domestic	PR 1819	Manila-Davao-Manila	29 October 2022	22:00	01 November 2022	04:00	Resumed
	NAIA	Philippine Airlines (PR)	Domestic	PR 1820	Manila-Davao-Manila	29 October 2022	22:00	01 November 2022	04:00	Resumed
	NAIA	Philippine Airlines (PR)	Domestic	PR 1987	Manila-Tacloban-Manila	29 October 2022	22:00	01 November 2022	04:00	Resumed
	NAIA	Philippine Airlines (PR)	Domestic	PR 1988	Manila-Tacloban-Manila	29 October 2022	22:00	01 November 2022	04:00	Resumed
	NAIA	Malaysian Airlines (MH)	International	MH 806	Kuala Lumpur-Manila-Kuala	29 October 2022	15:20	01 November 2022	04:00	Resumed
	NAIA	Malaysian Airlines (MH)	International	MH 807	Kuala Lumpur-Manila-Kuala	29 October 2022	15:20	01 November 2022	04:00	Resumed
	NAIA	Malaysian Airlines (MH)	International	MH 704	Kuala Lumpur-Manila-Kuala	29 October 2022	15:20	01 November 2022	04:00	Resumed
	NAIA	Malaysian Airlines (MH)	International	MH 705	Kuala Lumpur-Manila-Kuala	29 October 2022	15:20	01 November 2022	04:00	Resumed
	NAIA	Korean Airlines (KE)	International	KE 621	Manila-Incheon-Manila	29 October 2022	15:20	01 November 2022	04:00	Resumed
	NAIA	Korean Airlines (KE)	International	KE 622	Manila-Incheon-Manila	29 October 2022	15:20	01 November 2022	04:00	Resumed
	NAIA	Korean Airlines (KE)	International	KE 623	Manila-Incheon-Manila	29 October 2022	15:20	01 November 2022	04:00	Resumed
	NAIA	Korean Airlines (KE)	International	KE 624	Manila-Incheon-Manila	29 October 2022	15:20	01 November 2022	04:00	Resumed
	NAIA	Etihad Airways (EY)	International	EY 423	Manila-Abu Dhabi-Manila	29 October 2022	15:20	01 November 2022	04:00	Resumed
	NAIA	Etihad Airways (EY)	International	EY 424	Manila-Abu Dhabi-Manila	29 October 2022	15:20	01 November 2022	04:00	Resumed
	NAIA	United Airlines (UA)	International	UA 184	Manila-Guam-Manila	29 October 2022	15:20	01 November 2022	04:00	Resumed
	NAIA	United Airlines (UA)	International	UA 183	Manila-Guam-Manila	29 October 2022	15:20	01 November 2022	04:00	Resumed
	NAIA	China Airlines (CI)	International	CI 704	Manila-Taipei-Manila	29 October 2022	22:00	01 November 2022	04:00	Resumed

REGION PROVINCE CITY /MUNICIPALITY BARANGAY	AIRPORT	AIRLINE	TYPE	FLIGHT NO	ROUTE	DATE CANCELLED	TIME CANCELLED	DATE RESUMED	TIME RESUMED	REMARKS
	NAIA	China Airlines (CI)	International	CI 703	Manila-Taipei Manila	29 October 2022	22:00	01 November 2022	04:00	Resumed
	NAIA	Singapore Airlines (SQ)	International	SQ 916	Singapore-Manila	29 October 2022	22:00	01 November 2022	04:00	Resumed
	NAIA	Singapore Airlines (SQ)	International	SQ 921	Manila-Singapore	29 October 2022	22:00	01 November 2022	04:00	Resumed
	NAIA	Singapore Airlines (SQ)	International	SQ 910	Singapore-Manila	29 October 2022	22:00	01 November 2022	04:00	Resumed
	NAIA	Singapore Airlines (SQ)	International	SQ 912	Singapore-Manila	29 October 2022	22:00	01 November 2022	04:00	Resumed
	NAIA	Singapore Airlines (SQ)	International	SQ 917	Manila-Singapore	29 October 2022	22:00	01 November 2022	04:00	Resumed
	NAIA	Singapore Airlines (SQ)	International	SQ 919	Manila-Singapore	29 October 2022	22:00	01 November 2022	04:00	Resumed
	NAIA	Cebu Pacific Air (5J)	International	5J 751	Manila-Ho Chi Minh	29 October 2022	22:00	01 November 2022	04:00	Resumed
	NAIA	Cebu Pacific Air (5J)	International	5J 5039	Nagoya-Manila	29 October 2022	22:00	01 November 2022	04:00	Resumed
	NAIA	Cebu Pacific Air (5J)	International	5J 805	Manila-Singapore-Manila	29 October 2022	22:00	01 November 2022	04:00	Resumed
	NAIA	Cebu Pacific Air (5J)	International	5J 804	Manila-Singapore-Manila	29 October 2022	22:00	01 November 2022	04:00	Resumed
	NAIA	Cebu Pacific Air (5J)	International	5J 409	Bandar Seri Begawan-Manila	29 October 2022	22:00	01 November 2022	04:00	Resumed
	NAIA	Cebu Pacific Air (5J)	International	5J 828	Manila-Kansai	29 October 2022	22:00	01 November 2022	04:00	Resumed
	NAIA	Cebu Pacific Air (5J)	International	5J 801	Manila-Singapore	29 October 2022	22:00	01 November 2022	04:00	Resumed
	NAIA	Cathay Pacific (CX)	International	CX 902	Manila-Hong Kong-Manila	29 October 2022	22:00	01 November 2022	04:00	Resumed
	NAIA	Cathay Pacific (CX)	International	CX 903	Manila-Hong Kong-Manila	29 October 2022	22:00	01 November 2022	04:00	Resumed
	NAIA	Philippine Airlines (PR)	International	PR 5658	Manila-Dubai	29 October 2022	22:00	01 November 2022	04:00	Resumed
	NAIA T2	Philippine Airlines (PR)	Domestic	PR 2932	Manila-Basco	29 October 2022	09:00	01 November 2022	04:00	Resumed
	NAIA T2	Philippine Airlines (PR)	Domestic	PR 2933	Basco-Manila	29 October 2022	09:00	01 November 2022	04:00	Resumed
	NAIA T2	Philippine Airlines (PR)	Domestic	PR 2129	Manila-Bacolod	29 October 2022	09:00	01 November 2022	04:00	Resumed
	NAIA T2	Philippine Airlines (PR)	Domestic	PR 2130	Bacolod-Manila	29 October 2022	09:00	01 November 2022	04:00	Resumed

REGION PROVINCE CITY /MUNICIPALITY BARANGAY	AIRPORT	AIRLINE	TYPE	FLIGHT NO	ROUTE	DATE CANCELLED	TIME CANCELLED	DATE RESUMED	TIME RESUMED	REMARKS
	NAIA T2	Philippine Airlines (PR)	Domestic	PR 2961	Manila-Busuanga	29 October 2022	09:00	01 November 2022	04:00	Resumed
	NAIA T2	Philippine Airlines (PR)	Domestic	PR 2962	Busuanga-Manila	29 October 2022	09:00	01 November 2022	04:00	Resumed
	NAIA T2	Philippine Airlines (PR)	Domestic	PR 2967	Manila-Butuan	29 October 2022	09:00	01 November 2022	04:00	Resumed
	NAIA T2	Philippine Airlines (PR)	Domestic	PR 2968	Butuan-Manila	29 October 2022	09:00	01 November 2022	04:00	Resumed
	NAIA T2	Philippine Airlines (PR)	Domestic	PR 2519	Manila-Cagayan de Oro	29 October 2022	09:00	01 November 2022	04:00	Resumed
	NAIA T2	Philippine Airlines (PR)	Domestic	PR 2520	Cagayan de Oro-Manila	29 October 2022	09:00	01 November 2022	04:00	Resumed
	NAIA T2	Philippine Airlines (PR)	Domestic	PR 2808	Davao-Manila	29 October 2022	09:00	01 November 2022	04:00	Resumed
	NAIA T2	Philippine Airlines (PR)	Domestic	PR 2555	Manila-Dipolog	29 October 2022	09:00	01 November 2022	04:00	Resumed
	NAIA T2	Philippine Airlines (PR)	Domestic	PR 2556	Dipolog-Manila	29 October 2022	09:00	01 November 2022	04:00	Resumed
	NAIA T2	Philippine Airlines (PR)	Domestic	PR 2139	Manila-Iloilo	29 October 2022	09:00	01 November 2022	04:00	Resumed
	NAIA T2	Philippine Airlines (PR)	Domestic	PR 2140	Iloilo-Manila	29 October 2022	09:00	01 November 2022	04:00	Resumed
	NAIA T2	Philippine Airlines (PR)	Domestic	PR 2917	Manila-Legazpi	29 October 2022	09:00	01 November 2022	04:00	Resumed
	NAIA T2	Philippine Airlines (PR)	Domestic	PR 2918	Legazpi-Manila	29 October 2022	09:00	01 November 2022	04:00	Resumed
	NAIA T2	Philippine Airlines (PR)	Domestic	PR 2887	Manila-Ozamiz	29 October 2022	09:00	01 November 2022	04:00	Resumed
	NAIA T2	Philippine Airlines (PR)	Domestic	PR 2888	Ozamiz-Manila	29 October 2022	09:00	01 November 2022	04:00	Resumed
	NAIA T2	Philippine Airlines (PR)	Domestic	PR 2203	Manila-Roxas	29 October 2022	09:00	01 November 2022	04:00	Resumed
	NAIA T2	Philippine Airlines (PR)	Domestic	PR 2204	Roxas-Manila	29 October 2022	09:00	01 November 2022	04:00	Resumed
	NAIA T2	Philippine Airlines (PR)	Domestic	PR 2981	Manila-Tacloban	29 October 2022	09:00	01 November 2022	04:00	Resumed
	NAIA T2	Philippine Airlines (PR)	Domestic	PR 2982	Tacloban-Manila	29 October 2022	09:00	01 November 2022	04:00	Resumed
	NAIA T2	Philippine Airlines (PR)	Domestic	PR 2949	Manila-Zamboanga	29 October 2022	09:00	01 November 2022	04:00	Resumed
	NAIA T2	Philippine Airlines (PR)	Domestic	PR 2950	Zamboanga-Manila	29 October 2022	09:00	01 November 2022	04:00	Resumed
	NAIA T3	Cebu Pacific (5J)	Domestic	5J 473	Manila-Bacolod	29 October 2022	09:00	01 November 2022	04:00	Resumed

REGION PROVINCE CITY /MUNICIPALITY BARANGAY	AIRPORT	AIRLINE	TYPE	FLIGHT NO	ROUTE	DATE CANCELLED	TIME CANCELLED	DATE RESUMED	TIME RESUMED	REMARKS
	NAIA T3	Cebu Pacific (5J)	Domestic	5J 474	Bacolod-Manila	29 October 2022	09:00	01 November 2022	04:00	Resumed
	NAIA T3	Cebu Pacific (5J)	Domestic	5J 619	Manila-Bohol	29 October 2022	09:00	01 November 2022	04:00	Resumed
	NAIA T3	Cebu Pacific (5J)	Domestic	5J 620	Bohol-Manila	29 October 2022	09:00	01 November 2022	04:00	Resumed
	NAIA T3	Cebu Pacific (5J)	Domestic	*5J 617	Manila-Bohol	29 October 2022	09:00	01 November 2022	04:00	Resumed
	NAIA T3	Cebu Pacific (5J)	Domestic	*5J 618	Bohol-Manila	29 October 2022	09:00	01 November 2022	04:00	Resumed
	NAIA T3	Cebu Pacific (5J)	Domestic	5J 785	Manila-Butuan	29 October 2022	09:00	01 November 2022	04:00	Resumed
	NAIA T3	Cebu Pacific (5J)	Domestic	5J 786	Butuan-Manila	29 October 2022	09:00	01 November 2022	04:00	Resumed
	NAIA T3	Cebu Pacific (5J)	Domestic	*5J 793	Manila-Butuan	29 October 2022	09:00	01 November 2022	04:00	Resumed
	NAIA T3	Cebu Pacific (5J)	Domestic	*5J 794	Butuan-Manila	29 October 2022	09:00	01 November 2022	04:00	Resumed
	NAIA T3	Cebu Pacific (5J)	Domestic	5J 381	Manila-Cagayan de Oro	29 October 2022	09:00	01 November 2022	04:00	Resumed
	NAIA T3	Cebu Pacific (5J)	Domestic	5J 382	Cagayan de Oro- Manila	29 October 2022	09:00	01 November 2022	04:00	Resumed
	NAIA T3	Cebu Pacific (5J)	Domestic	5J 893	Manila-Caticlan	29 October 2022	09:00	01 November 2022	04:00	Resumed
	NAIA T3	Cebu Pacific (5J)	Domestic	5J 894	Caticlan-Manila	29 October 2022	09:00	01 November 2022	04:00	Resumed
	NAIA T3	Cebu Pacific (5J)	Domestic	5J 2005	Manila-Caticlan	29 October 2022	09:00	01 November 2022	04:00	Resumed
	NAIA T3	Cebu Pacific (5J)	Domestic	5J 2006	Caticlan-Manila	29 October 2022	09:00	01 November 2022	04:00	Resumed
	NAIA T3	Cebu Pacific (5J)	Domestic	5J 2003	Manila-Caticlan	29 October 2022	09:00	01 November 2022	04:00	Resumed
	NAIA T3	Cebu Pacific (5J)	Domestic	5J 2004	Caticlan-Manila	29 October 2022	09:00	01 November 2022	04:00	Resumed
	NAIA T3	Cebu Pacific (5J)	Domestic	5J 907	Manila-Caticlan	29 October 2022	09:00	01 November 2022	04:00	Resumed
	NAIA T3	Cebu Pacific (5J)	Domestic	5J 908	Caticlan-Manila	29 October 2022	09:00	01 November 2022	04:00	Resumed
	NAIA T3	Cebu Pacific (5J)	Domestic	*5J 911	Manila-Caticlan	29 October 2022	09:00	01 November 2022	04:00	Resumed
	NAIA T3	Cebu Pacific (5J)	Domestic	*5J 912	Caticlan-Manila	29 October 2022	09:00	01 November 2022	04:00	Resumed
	NAIA T3	Cebu Pacific (5J)	Domestic	*5J 895	Manila-Caticlan	29 October 2022	09:00	01 November 2022	04:00	Resumed

REGION PROVINCE CITY /MUNICIPALITY BARANGAY	AIRPORT	AIRLINE	TYPE	FLIGHT NO	ROUTE	DATE CANCELLED	TIME CANCELLED	DATE RESUMED	TIME RESUMED	REMARKS
	NAIA T3	Cebu Pacific (5J)	Domestic	*5J 896	Caticlan-Manila	29 October 2022	09:00	01 November 2022	04:00	Resumed
	NAIA T3	Cebu Pacific (5J)	Domestic	*5J 899	Manila-Caticlan	29 October 2022	09:00	01 November 2022	04:00	Resumed
	NAIA T3	Cebu Pacific (5J)	Domestic	*5J 900	Caticlan-Manila	29 October 2022	09:00	01 November 2022	04:00	Resumed
	NAIA T3	Cebu Pacific (5J)	Domestic	*5J 897	Manila-Caticlan	29 October 2022	09:00	01 November 2022	04:00	Resumed
	NAIA T3	Cebu Pacific (5J)	Domestic	*5J 898	Caticlan-Manila	29 October 2022	09:00	01 November 2022	04:00	Resumed
	NAIA T3	Cebu Pacific (5J)	Domestic	5J 551	Manila-Cebu	29 October 2022	09:00	01 November 2022	04:00	Resumed
	NAIA T3	Cebu Pacific (5J)	Domestic	5J 552	Cebu-Manila	29 October 2022	09:00	01 November 2022	04:00	Resumed
	NAIA T3	Cebu Pacific (5J)	Domestic	5J 567	Manila-Cebu	29 October 2022	09:00	01 November 2022	04:00	Resumed
	NAIA T3	Cebu Pacific (5J)	Domestic	5J 568	Cebu-Manila	29 October 2022	09:00	01 November 2022	04:00	Resumed
	NAIA T3	Cebu Pacific (5J)	Domestic	5J 561	Manila-Cebu	29 October 2022	09:00	01 November 2022	04:00	Resumed
	NAIA T3	Cebu Pacific (5J)	Domestic	5J 562	Cebu-Manila	29 October 2022	09:00	01 November 2022	04:00	Resumed
	NAIA T3	Cebu Pacific (5J)	Domestic	*5J 571	Manila-Cebu	29 October 2022	09:00	01 November 2022	04:00	Resumed
	NAIA T3	Cebu Pacific (5J)	Domestic	*5J 572	Cebu-Manila	29 October 2022	09:00	01 November 2022	04:00	Resumed
	NAIA T3	Cebu Pacific (5J)	Domestic	*5J 553	Manila-Cebu	29 October 2022	09:00	01 November 2022	04:00	Resumed
	NAIA T3	Cebu Pacific (5J)	Domestic	*5J 554	Cebu-Manila	29 October 2022	09:00	01 November 2022	04:00	Resumed
	NAIA T3	Cebu Pacific (5J)	Domestic	5J 885	Manila-Cotabato	29 October 2022	09:00	01 November 2022	04:00	Resumed
	NAIA T3	Cebu Pacific (5J)	Domestic	5J 886	Cotabato-Manila	29 October 2022	09:00	01 November 2022	04:00	Resumed
	NAIA T3	Cebu Pacific (5J)	Domestic	5J 961	Manila-Davao	29 October 2022	09:00	01 November 2022	04:00	Resumed
	NAIA T3	Cebu Pacific (5J)	Domestic	5J 962	Davao- Manila	29 October 2022	09:00	01 November 2022	04:00	Resumed
	NAIA T3	Cebu Pacific (5J)	Domestic	5J 955	Manila-Davao	29 October 2022	09:00	01 November 2022	04:00	Resumed
	NAIA T3	Cebu Pacific (5J)	Domestic	5J 956	Davao- Manila	29 October 2022	09:00	01 November 2022	04:00	Resumed
	NAIA T3	Cebu Pacific (5J)	Domestic	5J 703	Manila-Dipolog	29 October 2022	09:00	01 November 2022	04:00	Resumed

REGION PROVINCE CITY /MUNICIPALITY BARANGAY	AIRPORT	AIRLINE	TYPE	FLIGHT NO	ROUTE	DATE CANCELLED	TIME CANCELLED	DATE RESUMED	TIME RESUMED	REMARKS
	NAIA T3	Cebu Pacific (5J)	Domestic	5J 704	Dipolog-Manila	29 October 2022	09:00	01 November 2022	04:00	Resumed
	NAIA T3	Cebu Pacific (5J)	Domestic	5J 623	Manila-Dumaguete	29 October 2022	09:00	01 November 2022	04:00	Resumed
	NAIA T3	Cebu Pacific (5J)	Domestic	5J 624	Dumaguete-Manila	29 October 2022	09:00	01 November 2022	04:00	Resumed
	NAIA T3	Cebu Pacific (5J)	Domestic	5J 627	Manila-Dumaguete	29 October 2022	09:00	01 November 2022	04:00	Resumed
	NAIA T3	Cebu Pacific (5J)	Domestic	5J 628	Dumaguete-Manila	29 October 2022	09:00	01 November 2022	04:00	Resumed
	NAIA T3	Cebu Pacific (5J)	Domestic	5J 989	Manila-General Santos	29 October 2022	09:00	01 November 2022	04:00	Resumed
	NAIA T3	Cebu Pacific (5J)	Domestic	5J 990	General Santos-Manila	29 October 2022	09:00	01 November 2022	04:00	Resumed
	NAIA T3	Cebu Pacific (5J)	Domestic	*5J 993	Manila-General Santos	29 October 2022	09:00	01 November 2022	04:00	Resumed
	NAIA T3	Cebu Pacific (5J)	Domestic	*5J 994	General Santos-Manila	29 October 2022	09:00	01 November 2022	04:00	Resumed
	NAIA T3	Cebu Pacific (5J)	Domestic	5J 451	Manila-Iloilo	29 October 2022	09:00	01 November 2022	04:00	Resumed
	NAIA T3	Cebu Pacific (5J)	Domestic	5J 452	Iloilo-Manila	29 October 2022	09:00	01 November 2022	04:00	Resumed
	NAIA T3	Cebu Pacific (5J)	Domestic	5J 447	Manila-Iloilo	29 October 2022	09:00	01 November 2022	04:00	Resumed
	NAIA T3	Cebu Pacific (5J)	Domestic	5J 448	Iloilo-Manila	29 October 2022	09:00	01 November 2022	04:00	Resumed
	NAIA T3	Cebu Pacific (5J)	Domestic	5J 321	Manila-Legazpi	29 October 2022	09:00	01 November 2022	04:00	Resumed
	NAIA T3	Cebu Pacific (5J)	Domestic	5J 322	Legazpi-Manila	29 October 2022	09:00	01 November 2022	04:00	Resumed
	NAIA T3	Cebu Pacific (5J)	Domestic	5J 323	Manila-Legazpi	29 October 2022	09:00	01 November 2022	04:00	Resumed
	NAIA T3	Cebu Pacific (5J)	Domestic	5J 324	Legazpi-Manila	29 October 2022	09:00	01 November 2022	04:00	Resumed
	NAIA T3	Cebu Pacific (5J)	Domestic	*5J 781	Manila-Ozamiz	29 October 2022	09:00	01 November 2022	04:00	Resumed
	NAIA T3	Cebu Pacific (5J)	Domestic	*5J 782	Ozamiz-Manila	29 October 2022	09:00	01 November 2022	04:00	Resumed
	NAIA T3	Cebu Pacific (5J)	Domestic	5J 771	Manila-Pagadian	29 October 2022	09:00	01 November 2022	04:00	Resumed
	NAIA T3	Cebu Pacific (5J)	Domestic	5J 772	Pagadian-Manila	29 October 2022	09:00	01 November 2022	04:00	Resumed
	NAIA T3	Cebu Pacific (5J)	Domestic	5J 635	Manila-Puerto Princesa	29 October 2022	09:00	01 November 2022	04:00	Resumed

REGION PROVINCE CITY /MUNICIPALITY BARANGAY	AIRPORT	AIRLINE	TYPE	FLIGHT NO	ROUTE	DATE CANCELLED	TIME CANCELLED	DATE RESUMED	TIME RESUMED	REMARKS
	NAIA T3	Cebu Pacific (5J)	Domestic	5J 636	Puerto Princesa-Manila	29 October 2022	09:00	01 November 2022	04:00	Resumed
	NAIA T3	Cebu Pacific (5J)	Domestic	*5J 637	Manila-Puerto Princesa	29 October 2022	09:00	01 November 2022	04:00	Resumed
	NAIA T3	Cebu Pacific (5J)	Domestic	*5J 638	Puerto Princesa-Manila	29 October 2022	09:00	01 November 2022	04:00	Resumed
	NAIA T3	Cebu Pacific (5J)	Domestic	5J 357	Manila-Roxas	29 October 2022	09:00	01 November 2022	04:00	Resumed
	NAIA T3	Cebu Pacific (5J)	Domestic	5J 358	Roxas-Manila	29 October 2022	09:00	01 November 2022	04:00	Resumed
	NAIA T3	Cebu Pacific (5J)	Domestic	*5J 6881	Manila-Surigao	29 October 2022	09:00	01 November 2022	04:00	Resumed
	NAIA T3	Cebu Pacific (5J)	Domestic	*5J 6882	Surigao-Manila	29 October 2022	09:00	01 November 2022	04:00	Resumed
	NAIA T3	Cebu Pacific (5J)	Domestic	5J 649	Manila-Tacloban	29 October 2022	09:00	01 November 2022	04:00	Resumed
	NAIA T3	Cebu Pacific (5J)	Domestic	5J 650	Tacloban-Manila	29 October 2022	09:00	01 November 2022	04:00	Resumed
	NAIA T3	Cebu Pacific (5J)	Domestic	*5J 655	Manila-Tacloban	29 October 2022	09:00	01 November 2022	04:00	Resumed
	NAIA T3	Cebu Pacific (5J)	Domestic	*5J 656	Tacloban-Manila	29 October 2022	09:00	01 November 2022	04:00	Resumed
	NAIA T3	Cebu Pacific (5J)	Domestic	5J 841	Manila-Virac	29 October 2022	09:00	01 November 2022	04:00	Resumed
	NAIA T3	Cebu Pacific (5J)	Domestic	5J 842	Virac-Manila	29 October 2022	09:00	01 November 2022	04:00	Resumed
	NAIA T3	Cebu Pacific (5J)	Domestic	5J 851	Manila-Zamboanga	29 October 2022	09:00	01 November 2022	04:00	Resumed
	NAIA T3	Cebu Pacific (5J)	Domestic	5J 852	Zamboanga-Manila	29 October 2022	09:00	01 November 2022	04:00	Resumed
	NAIA T3	Cebu Pacific (5J)	Domestic	*5J 853	Manila-Zamboanga	29 October 2022	09:00	01 November 2022	04:00	Resumed
	NAIA T3	Cebu Pacific (5J)	Domestic	*5J 854	Zamboanga-Manila	29 October 2022	09:00	01 November 2022	04:00	Resumed
	NAIA T3	Cebu Pacific (5J)	Domestic	*5J 859	Manila-Zamboanga	29 October 2022	09:00	01 November 2022	04:00	Resumed
	NAIA T3	Cebu Pacific (5J)	Domestic	*5J 860	Zamboanga-Manila	29 October 2022	09:00	01 November 2022	04:00	Resumed
	NAIA T4	CebGo (DG)	Domestic	*DG 6055	Manila-Busuanga	29 October 2022	09:00	01 November 2022	04:00	Resumed
	NAIA T4	CebGo (DG)	Domestic	*DG 6056	Busuanga-Manila	29 October 2022	09:00	01 November 2022	04:00	Resumed
	NAIA T4	CebGo (DG)	Domestic	*DG 6043	Manila-Busuanga	29 October 2022	09:00	01 November 2022	04:00	Resumed

REGION PROVINCE CITY /MUNICIPALITY BARANGAY	AIRPORT	AIRLINE	TYPE	FLIGHT NO	ROUTE	DATE CANCELLED	TIME CANCELLED	DATE RESUMED	TIME RESUMED	REMARKS
	NAIA T4	CebGo (DG)	Domestic	*DG 6044	Busuanga-Manila	29 October 2022	09:00	01 November 2022	04:00	Resumed
	NAIA T4	CebGo (DG)	Domestic	*DG 6047	Manila-Busuanga	29 October 2022	09:00	01 November 2022	04:00	Resumed
	NAIA T4	CebGo (DG)	Domestic	*DG 6048	Busuanga-Manila	29 October 2022	09:00	01 November 2022	04:00	Resumed
	NAIA T4	CebGo (DG)	Domestic	*DG 6051	Manila-Busuanga	29 October 2022	09:00	01 November 2022	04:00	Resumed
	NAIA T4	CebGo (DG)	Domestic	*DG 6052	Busuanga-Manila	29 October 2022	09:00	01 November 2022	04:00	Resumed
	NAIA T4	CebGo (DG)	Domestic	*DG 6066	Manila-Busuanga	29 October 2022	09:00	01 November 2022	04:00	Resumed
	NAIA T4	CebGo (DG)	Domestic	*DG 6067	Busuanga-Manila	29 October 2022	09:00	01 November 2022	04:00	Resumed
	NAIA T4	CebGo (DG)	Domestic	DG 6193	Manila-Legazpi	29 October 2022	09:00	01 November 2022	04:00	Resumed
	NAIA T4	CebGo (DG)	Domestic	DG 6194	Legazpi-Manila	29 October 2022	09:00	01 November 2022	04:00	Resumed
	NAIA T4	CebGo (DG)	Domestic	DG 6177	Manila-Masbate	29 October 2022	09:00	01 November 2022	04:00	Resumed
	NAIA T4	CebGo (DG)	Domestic	DG 6178	Masbate-Manila	29 October 2022	09:00	01 November 2022	04:00	Resumed
	NAIA T4	CebGo (DG)	Domestic	DG 6113	Manila-Naga	29 October 2022	09:00	01 November 2022	04:00	Resumed
	NAIA T4	CebGo (DG)	Domestic	DG 6114	Naga-Manila	29 October 2022	09:00	01 November 2022	04:00	Resumed
	NAIA T4	CebGo (DG)	Domestic	*DG 6117	Manila-Naga	29 October 2022	09:00	01 November 2022	04:00	Resumed
	NAIA T4	CebGo (DG)	Domestic	*DG 6118	Naga-Manila	29 October 2022	09:00	01 November 2022	04:00	Resumed
	NAIA T4	CebGo (DG)	Domestic	DG 6031	Manila-San Jose	29 October 2022	09:00	01 November 2022	04:00	Resumed
	NAIA T4	CebGo (DG)	Domestic	DG 6032	San Jose-Manila	29 October 2022	09:00	01 November 2022	04:00	Resumed
	NAIA T4	CebGo (DG)	Domestic	DG 6843	Manila-Siargao	29 October 2022	09:00	01 November 2022	04:00	Resumed
	NAIA T4	CebGo (DG)	Domestic	DG 6844	Siargao-Manila	29 October 2022	09:00	01 November 2022	04:00	Resumed
	NAIA	AirAsia (Z2)	Domestic	Z2 622	Davao-Manila	29 October 2022	09:00	01 November 2022	04:00	Resumed
	NAIA	AirAsia (Z2)	Domestic	Z2 612	Davao-Manila	29 October 2022	09:00	01 November 2022	04:00	Resumed
	NAIA	AirAsia (Z2)	Domestic	Z2 698	Cagayan-Manila	29 October 2022	09:00	01 November 2022	04:00	Resumed

REGION PROVINCE CITY /MUNICIPALITY BARANGAY	AIRPORT	AIRLINE	TYPE	FLIGHT NO	ROUTE	DATE CANCELLED	TIME CANCELLED	DATE RESUMED	TIME RESUMED	REMARKS
	NAIA - T2	Philippine Airlines (PR)	International	PR 538	Denpasar-Manila	29 October 2022	09:00	01 November 2022	04:00	Resumed
	NAIA - T2	Philippine Airlines (PR)	International	PR 536	Jakarta-Manila	29 October 2022	09:00	01 November 2022	04:00	Resumed
	NAIA - T2	Philippine Airlines (PR)	International	PR 530	Kuala Lumpur-Manila	29 October 2022	09:00	01 November 2022	04:00	Resumed
	NAIA - T2	Philippine Airlines (PR)	International	PR 522	Phnom Penh-Manila	29 October 2022	09:00	01 November 2022	04:00	Resumed
	NAIA - T2	Philippine Airlines (PR)	International	PR 510	Singapore-Manila	29 October 2022	09:00	01 November 2022	04:00	Resumed
	NAIA-T3	Cebu Pacific (5J)	International	5J 929	Manila-Bangkok	29 October 2022	09:00	01 November 2022	04:00	Resumed
	NAIA-T3	Cebu Pacific (5J)	International	5J 930	Bangkok-Manila	29 October 2022	09:00	01 November 2022	04:00	Resumed
	NAIA-T3	Cebu Pacific (5J)	International	5J 931	Manila-Bangkok	29 October 2022	09:00	01 November 2022	04:00	Resumed
	NAIA-T3	Cebu Pacific (5J)	International	5J 932	Bangkok-Manila	29 October 2022	09:00	01 November 2022	04:00	Resumed
	NAIA-T3	Cebu Pacific (5J)	International	5J 279	Manila-Bali	29 October 2022	09:00	01 November 2022	04:00	Resumed
	NAIA-T3	Cebu Pacific (5J)	International	5J 280	Bali-Manila	29 October 2022	09:00	01 November 2022	04:00	Resumed
	NAIA-T3	Cebu Pacific (5J)	International	5J 744	Manila-Hanoi	29 October 2022	09:00	01 November 2022	04:00	Resumed
	NAIA-T3	Cebu Pacific (5J)	International	5J 745	Hanoi-Manila	29 October 2022	09:00	01 November 2022	04:00	Resumed
	NAIA-T3	Cebu Pacific (5J)	International	5J 272	Manila-Hong Kong	29 October 2022	09:00	01 November 2022	04:00	Resumed
	NAIA-T3	Cebu Pacific (5J)	International	5J 273	Hong Kong-Manila	29 October 2022	09:00	01 November 2022	04:00	Resumed
	NAIA-T3	Cebu Pacific (5J)	International	5J 110	Manila-Hong Kong	29 October 2022	09:00	01 November 2022	04:00	Resumed
	NAIA-T3	Cebu Pacific (5J)	International	5J 111	Hong Kong-Manila	29 October 2022	09:00	01 November 2022	04:00	Resumed
	NAIA-T3	Cebu Pacific (5J)	International	5J 5038	Manila-Nagoya	29 October 2022	09:00	01 November 2022	04:00	Resumed
	NAIA-T3	Cebu Pacific (5J)	International	5J 5039	Nagoya-Manila	29 October 2022	09:00	01 November 2022	04:00	Resumed
	NAIA-T3	Cebu Pacific (5J)	International	5J 813	Manila-Singapore	29 October 2022	09:00	01 November 2022	04:00	Resumed
	NAIA-T3	Cebu Pacific (5J)	International	5J 814	Singapore-Manila	29 October 2022	09:00	01 November 2022	04:00	Resumed
	NAIA T2	Philippine Airlines (PR)	Domestic	*PR 2131	Manila-Bacolod	29 October 2022	12:30	01 November 2022	04:00	Resumed

REGION PROVINCE CITY /MUNICIPALITY BARANGAY	AIRPORT	AIRLINE	TYPE	FLIGHT NO	ROUTE	DATE CANCELLED	TIME CANCELLED	DATE RESUMED	TIME RESUMED	REMARKS
	NAIA T2	Philippine Airlines (PR)	Domestic	*PR 2132	Bacolod-Manila	29 October 2022	12:30	01 November 2022	04:00	Resumed
	NAIA T2	Philippine Airlines (PR)	Domestic	*PR 2963	Manila-Busuanga	29 October 2022	12:30	01 November 2022	04:00	Resumed
	NAIA T2	Philippine Airlines (PR)	Domestic	*PR 2964	Busuanga-Manila	29 October 2022	12:30	01 November 2022	04:00	Resumed
	NAIA T2	Philippine Airlines (PR)	Domestic	*PR 2965	Manila-Busuanga	29 October 2022	12:30	01 November 2022	04:00	Resumed
	NAIA T2	Philippine Airlines (PR)	Domestic	*PR 2966	Busuanga-Manila	29 October 2022	12:30	01 November 2022	04:00	Resumed
	NAIA T2	Philippine Airlines (PR)	Domestic	*PR 2521	Manila-Cagayan de Oro	29 October 2022	12:30	01 November 2022	04:00	Resumed
	NAIA T2	Philippine Airlines (PR)	Domestic	*PR 2522	Cagayan de Oro-Manila	29 October 2022	12:30	01 November 2022	04:00	Resumed
	NAIA T2	Philippine Airlines (PR)	Domestic	*PR 1845	Manila-Cebu	29 October 2022	12:30	01 November 2022	04:00	Resumed
	NAIA T2	Philippine Airlines (PR)	Domestic	*PR 1846	Cebu-Manila	29 October 2022	12:30	01 November 2022	04:00	Resumed
	NAIA T2	Philippine Airlines (PR)	Domestic	*PR 2959	Manila-Cotabato	29 October 2022	12:30	01 November 2022	04:00	Resumed
	NAIA T2	Philippine Airlines (PR)	Domestic	*PR 2960	Cotabato-Manila	29 October 2022	12:30	01 November 2022	04:00	Resumed
	NAIA T2	Philippine Airlines (PR)	Domestic	*PR 1809	Manila-Davao	29 October 2022	12:30	01 November 2022	04:00	Resumed
	NAIA T2	Philippine Airlines (PR)	Domestic	*PR 1810	Davao-Manila	29 October 2022	12:30	01 November 2022	04:00	Resumed
	NAIA T2	Philippine Airlines (PR)	Domestic	*PR 1813	Manila-Davao	29 October 2022	12:30	01 November 2022	04:00	Resumed
	NAIA T2	Philippine Airlines (PR)	Domestic	*PR 1814	Davao-Manila	29 October 2022	12:30	01 November 2022	04:00	Resumed
	NAIA T2	Philippine Airlines (PR)	Domestic	*PR 2545	Manila-Dumaguete	29 October 2022	12:30	01 November 2022	04:00	Resumed
	NAIA T2	Philippine Airlines (PR)	Domestic	*PR 2546	Dumaguete-Manila	29 October 2022	12:30	01 November 2022	04:00	Resumed
	NAIA T2	Philippine Airlines (PR)	Domestic	*PR 2969	Manila-Kalibo	29 October 2022	12:30	01 November 2022	04:00	Resumed
	NAIA T2	Philippine Airlines (PR)	Domestic	*PR 2970	Kalibo-Manila	29 October 2022	12:30	01 November 2022	04:00	Resumed
	NAIA T2	Philippine Airlines (PR)	Domestic	*PR 2923	Manila-Legazpi	29 October 2022	12:30	01 November 2022	04:00	Resumed
	NAIA T2	Philippine Airlines (PR)	Domestic	*PR 2924	Legazpi-Manila	29 October 2022	12:30	01 November 2022	04:00	Resumed
	NAIA T2	Philippine Airlines (PR)	Domestic	*PR 1781	Manila-Puerto Princesa	29 October 2022	12:30	01 November 2022	04:00	Resumed

REGION PROVINCE CITY /MUNICIPALITY BARANGAY	AIRPORT	AIRLINE	TYPE	FLIGHT NO	ROUTE	DATE CANCELLED	TIME CANCELLED	DATE RESUMED	TIME RESUMED	REMARKS
	NAIA T2	Philippine Airlines (PR)	Domestic	*PR 1782	Puerto Princesa-Manila	29 October 2022	12:30	01 November 2022	04:00	Resumed

STATUS OF SEAPORTS as of (November 05, 2022 08:00)

REGION PROVINCE CITY /MUNICIPALITY BARANGAY		NAME OF PORT	STATUS	DATE REPORTED (Non-Operational)	TIME REPORTED (Non-Operational)	DATE REPORTED (Operational)	TIME REPORTED (Operational)	REMARKS
GRAND TOTAL	121							
CALABARZON	13							
QUEZON	12							
Atimonan	1							
		Atimonan Port	Operational	28 October 2022	11:00	30 October 2022	17:00	
Alabat	1							
		Alabat Port	Operational	28 October 2022	11:00	30 October 2022	17:00	
Guinayangan	1							
			Operational	28 October 2022	11:00	30 October 2022	17:00	
Gumaca	1							
		Salome Port	Operational	28 October 2022	11:00	30 October 2022	17:00	
San Andres	1							
		San Andres Port	Operational	28 October 2022	11:00	30 October 2022	17:00	
Polillo	1							
		Port of Polillo	Operational	28 October 2022	10:06	31 October 2022	17:00	
Lucena	1							
		Dalahican Port	Operational	27 October 2022	17:00	30 October 2022	17:00	
Real	1							
		Real Port	Operational	28 October 2022	05:00	31 October 2022	05:00	
Infanta	1							
		Port of Infanta	Operational	28 October 2022	05:00	31 October 2022	05:00	
Patnanungan	1							
		Port of Patnanungan	Operational	28 October 2022	05:00	31 October 2022	05:00	
Jomalig	1							
		Port of Jomalig	Operational	28 October 2022	05:00	31 October 2022	05:00	
Burdeos	1							

REGION PROVINCE CITY /MUNICIPALITY BARANGAY		NAME OF PORT	STATUS	DATE REPORTED (Non-Operational)	TIME REPORTED (Non-Operational)	DATE REPORTED (Operational)	TIME REPORTED (Operational)	REMARKS
		Port of Burdeos	Operational	28 October 2022	05:00	31 October 2022	05:00	
BATANGAS	1							
Batangas City	1							
		Batangas Port	Operational	28 October 2022	11:00	31 October 2022	05:00	
MIMAROPA	40							
MARINDUQUE	4							
Mogpog	1							
Balanacan		Balanacan Port	Operational	27 October 2022	23:00	31 October 2022		
Boac	1							
Cawit		Cawit Port	Operational	27 October 2022	23:00	31 October 2022		
Gasan	1							
Dos		Gasan Wharf	Operational	27 October 2022	23:00	31 October 2022		
Santa Cruz	1							
Buyabod		Buyabod Port	Operational	27 October 2022	23:00	31 October 2022		
ROMBLON	11							
Romblon	1							
		Romblon Port	Operational	27 October 2022	23:55	31 October 2022		
Odiangan	1							
		Poctoy Port	Operational	27 October 2022	23:55	31 October 2022		
Magdiwang	1							
		Magdiwang Port	Operational	27 October 2022	23:55	31 October 2022		
Cajidiocan	1							
		Cajidiocan Port	Operational	27 October 2022	23:55	31 October 2022		
San Agustin	1							
		San Agustin Port	Operational	27 October 2022	23:55	31 October 2022		
San Jose	1							
		San Jose port	Operational	27 October 2022	23:55	31 October 2022		
Santa Fe	1							
		Sta Fe Port	Operational	27 October 2022	23:55	31 October 2022		
San Fernando	1							
		Azagra Port	Operational	27 October 2022	23:55	31 October 2022		
Calatrava	1							
		Calatrava Port	Operational	27 October 2022	23:55	31 October 2022		
Banton (Jones)	1							
		Banton Port	Operational	27 October 2022	23:55	31 October 2022		

REGION PROVINCE CITY /MUNICIPALITY BARANGAY		NAME OF PORT	STATUS	DATE REPORTED (Non-Operational)	TIME REPORTED (Non-Operational)	DATE REPORTED (Operational)	TIME REPORTED (Operational)	REMARKS
Corcuera	1							
		Corcuera Port	Operational	27 October 2022	23:55	31 October 2022		
ORIENTAL MINDORO	5							
Calapan	1							
San Antonio		Calapan Port	Operational	28 October 2022	11:00	31 October 2022		
Roxas	1							
Dangay		Dangay Port	Operational	28 October 2022	11:00	31 October 2022		
Bulalacao (San Pedro)	1							
		Bulalacao Port	Operational	28 October 2022	11:00	31 October 2022		
Puerto Galera	1							
		Balatero Port	Operational	28 October 2022	11:00	31 October 2022		
Pinamalayan	1							
Recodo		Recodo Port	Operational	28 October 2022		31 October 2022		
OCCIDENTAL MINDORO	4							
Abra de Ilog	1							
		Abra De Ilog Port	Operational	28 October 2022	11:00	31 October 2022		
Lubang	1							
		Tilik Port	Operational	28 October 2022	11:00	31 October 2022		
Looc	1							
		Agcawayan Port	Operational	28 October 2022	11:30	31 October 2022		
San Jose	1							
Caminawit		Caminawit Port	Operational	28 October 2022	11:30	31 October 2022		
PALAWAN	16							
Coron	1							
Tagumpay		Coron Port	Operational	28 October 2022	11:00	31 October 2022		
Cuyo	1							
Tenga Tenga		Cuyo PPA Port	Operational	28 October 2022	08:00	31 October 2022		
Agutaya	1							
Abagat		Agutaya Port	Operational	28 October 2022	08:00	31 October 2022		
Magsaysay	1							
		Magaysaysay Port	Operational	28 October 2022	08:00	01 November 2022		
Rizal (Marcos)	1							
Punta Baja		Logpond	Operational	29 October 2022	08:00	31 October 2022		
Aborlan	1							
		Aborlan Port	Operational	29 October 2022	18:00	02 November 2022		

REGION PROVINCE CITY /MUNICIPALITY BARANGAY		NAME OF PORT	STATUS	DATE REPORTED (Non-Operational)	TIME REPORTED (Non-Operational)	DATE REPORTED (Operational)	TIME REPORTED (Operational)	REMARKS
Araceli	1							
		Araceli Port	Operational	28 October 2022	17:00	31 October 2022		
Puerto Princesa	1							
		Philippine Ports Authority - Puerto Princesa City	Operational	29 October 2022		30 October 2022	07:12	
Brookes Point	1							
		Brookes Point Port	Non-Operational	29 October 2022	03:00			
Balabac	1							
		Balabac Port	Non-Operational	29 October 2022	10:00			
El Nido (Bacuit)	1							
		El Nido Port	Operational	29 October 2022	06:00	01 November 2022		
Roxas	1							
		Roxas Port	Operational	29 October 2022	06:00	01 November 2022		
Culion	1							
		Culion Port	Operational	28 October 2022	11:00	01 November 2022		
Dumaran	1							
		Dumaran Port	Operational	29 October 2022	06:00	01 November 2022		
Kalayaan	1							
		Kalayaan Port	Operational	30 October 2022	19:00	02 November 2022		
Linapacan	1							
		Linapacan Port	Operational	29 October 2022	06:00	01 November 2022		
REGION 5	13							
ALBAY	3							
Tabaco	1							
		Tabaco Port	Operational	27 October 2022	11:00	30 October 2022	05:00	
Rapu-Rapu	1							
		Rapu-rapu Port	Operational	27 October 2022	11:00	30 October 2022	05:00	
Pio Duran	1							
		Pioduran Port	Operational	27 October 2022	21:00	30 October 2022	05:00	
CAMARINES NORTE	1							
Vinzons	1							
		Minaogan Port	Operational	26 October 2022		30 October 2022	11:00	
CAMARINES SUR	2							
Pasacao	1							

REGION PROVINCE CITY /MUNICIPALITY BARANGAY		NAME OF PORT	STATUS	DATE REPORTED (Non-Operational)	TIME REPORTED (Non-Operational)	DATE REPORTED (Operational)	TIME REPORTED (Operational)	REMARKS
		Pasacao Port	Operational	27 October 2022	21:00	30 October 2022	11:00	
Tinambac	1							
		Tamban Port	Operational	27 October 2022	21:00	30 October 2022	11:00	
CATANDUANES	2							
Virac	1							
		Virac Port	Operational	27 October 2022	11:00	30 October 2022	05:00	
San Andres	1							
		San Andres Port	Operational	27 October 2022	11:00	30 October 2022	05:00	
MASBATE	3							
San Pascual	1							
		San Pascual Port	Operational	27 October 2022	21:00	30 October 2022	05:00	
Masbate	1							
		Masbate Port	Operational	27 October 2022	21:00	30 October 2022	05:00	
Cataingan	1							
		Mintac Port	Operational	27 October 2022	21:00	30 October 2022	05:00	
SORSOGON	2							
Matnog	1							
		Matnog Port	Operational	27 October 2022	11:00	30 October 2022	02:00	
Pilar	1							
		Pilar Port	Operational	27 October 2022	11:00	30 October 2022	02:00	
REGION 6	14							
AKLAN	2							
Malay	2							
		Boracay-Caticlan via Tabon and Tambisaan Port	Operational	27 October 2022		31 October 2022	05:00	All water seaports in boracay island may be suspended/cancelled anytime when weather/sea condition in the area deteriorates.
		Caticlan Jetty Port	Operational	29 October 2022		31 October 2022	05:00	Caticlan jetty port bound to Hambil port, San jose and sta fe port and sta.fe,romblon are still suspended
CAPIZ	1							
Roxas City	1							
			Operational	28 October 2022	11:00	31 October 2022	05:00	Lifted as of October 31,2022 - 5AM

REGION PROVINCE CITY /MUNICIPALITY BARANGAY		NAME OF PORT	STATUS	DATE REPORTED (Non-Operational)	TIME REPORTED (Non-Operational)	DATE REPORTED (Operational)	TIME REPORTED (Operational)	REMARKS
ILOILO	3							
Iloilo City	1							
		Fort San Pedro	Non-Operational	28 October 2022	11:00			going to manila and cebu due to Signal No.1
Dumangas	1							
			Non-Operational	28 October 2022	11:00			due to signal no. 1
Estancia	1							
			Non-Operational	28 October 2022	11:00			going to tabuelan cebu and vice versa due to Signal No.1
NEGROS OCCIDENTAL	5							
Cadiz	1							
			Operational	28 October 2022	11:00	29 October 2022	23:00	resume to regular operations unless otherwise suspended due to adverse weather and relative conditions
Bacolod	1							
		Bredco & Banago Port	Operational	28 October 2022	11:00	29 October 2022	23:00	resume to regular operations unless otherwise suspended due to adverse weather and relative conditions
San Carlos	1							
			Operational	28 October 2022	11:00	29 October 2022	23:00	resume to regular operations unless otherwise suspended due to adverse weather and relative conditions
Escalante	1							
			Operational	28 October 2022	11:00	29 October 2022	23:00	resume to regular operations unless otherwise suspended due to adverse weather and relative conditions
Sagay	1							

REGION PROVINCE CITY /MUNICIPALITY BARANGAY		NAME OF PORT	STATUS	DATE REPORTED (Non-Operational)	TIME REPORTED (Non-Operational)	DATE REPORTED (Operational)	TIME REPORTED (Operational)	REMARKS
			Operational	28 October 2022	11:00	29 October 2022	23:00	resume to regular operations unless otherwise suspended due to adverse weather and relative conditions
ANTIQUE	3							
Caluya	1							
			Non-Operational	28 October 2022	11:00			from Antique (Semirara, Caluya Libertad, and Culasi) to Mindoro/Palawan and vice versa / Light/small seacrafts 250 GRT are still cancelled
Libertad	1							
			Non-Operational	28 October 2022	11:00			from Antique (Semirara, Caluya Libertad, and Culasi) to Mindoro/Palawan and vice versa / Light/small seacrafts 250 GRT are still cancelled
Culasi	1							
			Non-Operational	28 October 2022	11:00			from Antique (Semirara, Caluya Libertad, and Culasi) to Mindoro/Palawan and vice versa / Light/small seacrafts 250 GRT are still cancelled
REGION 7	26							
BOHOL	4							
Tubigon	1							
CGSS TUBIGON		TUBIGON PORT	Non-Operational	28 October 2022	11:00	29 October 2022		Temporary Suspension is LIFTED
Tagbilaran City	1							
CGSS TAGBILARAN		TAGBILARAN PORT	Non-Operational	28 October 2022	11:00	29 October 2022		Temporary Suspension is LIFTED
Loon	1							
CGSS LOON		LOON PORT	Non-Operational	28 October 2022	11:00	29 October 2022		Temporary Suspension is LIFTED
Getafe	1							
CGSS GETAFE		GETAFE PORT	Non-Operational	28 October 2022	11:00	29 October 2022		Temporary Suspension is LIFTED
CEBU	17							

REGION PROVINCE CITY /MUNICIPALITY BARANGAY		NAME OF PORT	STATUS	DATE REPORTED (Non-Operational)	TIME REPORTED (Non-Operational)	DATE REPORTED (Operational)	TIME REPORTED (Operational)	REMARKS
Tabuelan	1							
CGSS TABUELAN		SITIO QUASI, BRGY POBLACION, TABUELAN, CEBU	Non-Operational	28 October 2022	11:00	29 October 2022		Temporary Suspension is LIFTED
Santa Fe	1							
CGSS SANTA FE		SANTA FE PIER, BRGY TALISAY, SANTE FE, CEBU	Non-Operational	28 October 2022	11:00	29 October 2022		Temporary Suspension is LIFTED
Tuburan	1							
CGSS TUBURAN		TUBURAN PIER, BRGY 1, POBLACION, TUBURAN, CEBU	Non-Operational	28 October 2022	11:00	29 October 2022		Temporary Suspension is LIFTED
Medellin	1							
CGSS MEDELLIN		MEDELLIN PIER, BRGY KAWIT, MEDELLIN, CEBU	Non-Operational	28 October 2022	11:00	29 October 2022		Temporary Suspension is LIFTED
Bogo	1							
CGSS BOGO		POLAMBATO PIER, BRGY POLAMBATO, BOGO CITY, CEBU	Non-Operational	28 October 2022	11:00	29 October 2022		Temporary Suspension is LIFTED
Tabogon	1							
CGSS TABOGON		TABOGON PIER, BRGY TAPUL, TABOGON, CEBU	Non-Operational	28 October 2022	11:00	29 October 2022		Temporary Suspension is LIFTED
Bantayan	1							
CGSS BANTAYAN		BANTAYAN PIER, MUNICIPAL COMPOUND, BRGY SUBA, BANTAYAN, CEBU	Non-Operational	28 October 2022	11:00	29 October 2022		Temporary Suspension is LIFTED
Daanabantayan	2							
CGSS DAANBANTAYAN		DAANBANTAYAN PIER, BRGY MAYA, DAANBANTAYAN CEBU	Non-Operational	28 October 2022	11:00	29 October 2022		Temporary Suspension is LIFTED
CGSS MALAPASCUA		MALAPASCUA PIER, BRGY LOGON, DAANBANTAYAN, CEBU	Non-Operational	28 October 2022	11:00	29 October 2022		Temporary Suspension is LIFTED
San Remigio	1							
CGSS SAN REMIGIO		HAGNAYA PORT, SAN REMIGIO, CEBU	Non-Operational	28 October 2022	11:00	29 October 2022		Temporary Suspension is LIFTED
Carmen	1							

REGION PROVINCE CITY /MUNICIPALITY BARANGAY		NAME OF PORT	STATUS	DATE REPORTED (Non-Operational)	TIME REPORTED (Non-Operational)	DATE REPORTED (Operational)	TIME REPORTED (Operational)	REMARKS
CGSS CARMEN		CARMEN PORT, R.M DURANO STREET, PIER POBLACION, CARMEN CEBU	Non-Operational	28 October 2022	11:00	29 October 2022		Temporary Suspension is LIFTED
Madridejos	1							
CGSS MADRIDEJOS		KAONGKOD PORT, BRGY KAONGKOD, MADRIDEJOS CEBU	Non-Operational	28 October 2022	11:00	29 October 2022		Temporary Suspension is LIFTED
Argao	1							
CGSS ARGAO		TALOOT PORT	Non-Operational	28 October 2022	11:00	30 October 2022	05:00	Temporary Suspension is LIFTED
Oslob	1							
CGSS OSLOB		MAINIT PORT/CUARTEL POB OSLOB, CEBU	Non-Operational	28 October 2022	11:00	30 October 2022	05:00	Temporary Suspension is LIFTED
Santander	1							
CGSS SANTANDER		SAMBOAN PORT / LILOAN PORT	Non-Operational	28 October 2022	11:00	29 October 2022	14:00	Temporary Suspension is LIFTED
Moalboal	1							
CGSS MOALBOAL		TULAY WHARF	Non-Operational	28 October 2022	11:00	29 October 2022		Temporary Suspension is LIFTED
Dumanjug	1							
CGSS DUMANJUG		TANGIL WHARF	Non-Operational	28 October 2022	11:00	30 October 2022	05:00	Temporary Suspension is LIFTED
NEGROS ORIENTAL	5							
Dumaguete City	1							
CGSS DUMAGUETE		PORT AREA, BRGY LOOC, DUMAGUETE CITY, NEGROS ORIENTAL	Non-Operational	28 October 2022	13:00	29 October 2022		Temporary Suspension is LIFTED
Sibulan	1							
CGSS SIBULAN		SIBULAN PORT, SIBULAN, NEGROS ORIENTAL	Non-Operational	28 October 2022	13:00	29 October 2022	14:00	Temporary Suspension is LIFTED
Amlan	1							
CGSS AMLAN		TANDAYAG AMLAN, NEGROS ORIENTAL	Non-Operational	28 October 2022	13:00	29 October 2022	14:00	Temporary Suspension is LIFTED
Guihulngan City	1							
CGSS GUIHULNGAN		BULADO PORT, GUIHULNGAN CITY, NEGROS ORIENTAL	Non-Operational	28 October 2022	13:00	29 October 2022		Temporary Suspension is LIFTED
Zamboanguita	1							

REGION PROVINCE CITY /MUNICIPALITY BARANGAY		NAME OF PORT	STATUS	DATE REPORTED (Non-Operational)	TIME REPORTED (Non-Operational)	DATE REPORTED (Operational)	TIME REPORTED (Operational)	REMARKS
CGSS ZAMBOANGUITA		MALATAPAY, ZAMBOANGUITA, NEGROS ORIENTAL	Non-Operational	28 October 2022	13:00	29 October 2022		Temporary Suspension is LIFTED
REGION 8	4							
EASTERN SAMAR	1							
No breakdown	1							
			Non-Operational	27 October 2022	11:30			All Ports
SAMAR	1							
No breakdown	1							
			Non-Operational	27 October 2022	11:30			All Ports
NORTHERN SAMAR	1							
No breakdown	1							
			Non-Operational	27 October 2022				All Ports
LEYTE	1							
No breakdown	1							
			Operational	28 October 2022	14:00	29 October 2022		All ports
REGION 9	1							
ZAMBOANGA DEL NORTE	1							
Dipolog	1							
		Dipolog City Port	Non-Operational	28 October 2022	11:00	30 October 2022	06:00	
REGION 10	3							
CAMIGUIN	1							
Mahinog	1							
Benoni		Port of Benoni	Operational	28 October 2022		29 October 2022		
MISAMIS ORIENTAL	1							
Balingoan	1							
		Port of Balingoan	Operational	28 October 2022		29 October 2022		
MISAMIS OCCIDENTAL	1							
Plaridel	1							
		Port of Plaridel	Operational	28 October 2022	13:30	29 October 2022	08:00	
REGION 11	2							
DAVAO OCCIDENTAL	1							
Sarangani	1							

REGION PROVINCE CITY /MUNICIPALITY BARANGAY		NAME OF PORT	STATUS	DATE REPORTED (Non-Operational)	TIME REPORTED (Non-Operational)	DATE REPORTED (Operational)	TIME REPORTED (Operational)	REMARKS
			Non-Operational	28 October 2022	08:00	29 October 2022	09:00	- All cargo vessels 15 GT above are lifted from the suspension of voyage. - All passenger vessels, motor bancas and cargo vessels below 15 GT are suspended from voyage.
DAVAO DEL NORTE	1							
Samal	1							
			Non-Operational		09:00			- Temporary suspension of all trips of chartered boat/island hopping boats bound to Samal and Talicud Island are suspended.
CARAGA	4							
SURIGAO DEL NORTE	2							
Surigao City	2							
		Macapagal Port	Operational	28 October 2022		30 October 2022		151 Gross Tonnage Vessels and above are allowed to sail. 150 Gross Tonnage and below are still not allowed to sail.
		Lipata Port	Operational	28 October 2022		30 October 2022		151 Gross Tonnage Vessels and above are allowed to sail. 150 Gross Tonnage and below are still not allowed to sail.
DINAGAT ISLANDS	1							
San Jose	1							

REGION PROVINCE CITY /MUNICIPALITY BARANGAY		NAME OF PORT	STATUS	DATE REPORTED (Non-Operational)	TIME REPORTED (Non-Operational)	DATE REPORTED (Operational)	TIME REPORTED (Operational)	REMARKS
		San Jose Port	Operational	28 October 2022		30 October 2022		The PCG Dinagat Islands station has implemented the temporary suspension of vessels/watercraft with 35 Gross Tonnage and below in accordance to HPCG Memorandum Circular Nr 03-01 entitled Guidelines on the Movement of Motorboats/ Vessels in the absence of weather bulletin in the locality.
AGUSAN DEL NORTE	1							
Nasipit	1							
		Nasipit Port	Operational	28 October 2022		30 October 2022		
NCR	1							
NCR	1							
Manila	1							
Manila North Port		Pier 4, Radial Rd. 10, Tondo, Manila	Operational	30 October 2022	21:00	01 November 2022	12:00	The passengers were given clearance by the Philippine Ports Authority and Philippine Coast Guard to travelled to their destination on 1 November 2022

STRANDED PASSENGERS, ROLLING CARGOES, VESSELS, MBCAS as of (November 05, 2022 08:00)

REGION PROVINCE CITY /MUNICIPALITY BARANGAY		DISTRICT	STATION	SUBSTATION	PORT/TERMINAL	PASSENGER	ROLLING CARGOES	VESSELS/BUS LINER	MBCA (MOTOR BANCA)	REMARKS
GRAND TOTAL	111					2,457	537	83	1	
CALABARZON	7					0	0	0	0	
QUEZON	5					0	0	0	0	
Lucena	1					0	0	0	0	
			CGS Southern Quezon	CGSS Lucena	Lucena Port	0	0	0	0	
Atimonan	1					0	0	0	0	

REGION PROVINCE CITY /MUNICIPALITY BARANGAY		DISTRICT	STATION	SUBSTATION	PORT/TERMINAL	PASSENGER	ROLLING CARGOES	VESSELS/BUS LINER	MBCA (MOTOR BANCA)	REMARKS
			CGS Southern Quezon	CGSS Atimonan	Atimonan Port	0	0	0	0	
Real	1					0	0	0	0	
			CGS Northern Quezon	CGSS Real	Port of Real	0	0	0	0	
San Andres	1					0	0	0	0	
			CGS Southern Quezon	CGMP San Andres	San Andres Port	0	0	0	0	
Pitogo	1					0	0	0	0	
						0	0	0	0	Chinese Vessel with 21 Chinese Crew on 28 October 2022
BATANGAS	2					0	0	0	0	
Batangas City	1					0	0	0	0	
			CGS Batangas	CGSS Batangas	Batangas Port	0	0	0	0	
Calatagan	1					0	0	0	0	
			CGS Batangas	CGSS Calatagan		0	0	0	0	
MIMAROPA	9					0	0	0	0	
ORIENTAL MINDORO	2					0	0	0	0	
Roxas	1					0	0	0	0	
Dangay		Southern Tagalog	Coast Guard Station Oriental Mindoro	Coast Guard Sub Station Roxas	Dangay Port	0	0	0	0	
Bulalacao (San Pedro)	1					0	0	0	0	
		Southern Tagalog	Coast Guard Station Oriental Mindoro	Coast Guard Sub Station Bulalacao	Bulalaco Port	0	0	0	0	
MARINDUQUE	1					0	0	0	0	
Mogpog	1					0	0	0	0	
Balanacan		Southern Tagalog	Coast Guard Station Marinduque	Coast Guard Sub Station Mogpog	Balanacan Port	0	0	0	0	
ROMBLON	3					0	0	0	0	
Romblon	1					0	0	0	0	
		Southern Tagalog	Coast Guard Station Romblon	Coast Guard Sub Station Romblon	Romblon Port	0	0	0	0	
San Agustin	1					0	0	0	0	
		Southern Tagalog	Coast Guard Station Romblon	Coast Guard Sub Station San Agustin	San Agustin Port	0	0	0	0	

REGION PROVINCE CITY /MUNICIPALITY BARANGAY		DISTRICT	STATION	SUBSTATION	PORT/TERMINAL	PASSENGER	ROLLING CARGOES	VESSELS/BUS LINER	MBCA (MOTOR BANCA)	REMARKS
Looc	1					0	0	0	0	
		Southern Tagalog	Coast Guard Station Romblon	Coast Guard Sub Station Looc	Looc Port	0	0	0	0	
PALAWAN	3					0	0	0	0	
Coron	1					0	0	0	0	
		Palawan	Coast Guard Station Coron		Coron Port	0	0	0	0	
Araceli	1					0	0	0	0	
		Palawan	Coast Guard Station Roxas	Coast Guard Sub Station ARACELI	Araceli Port	0	0	0	0	
Roxas	1					0	0	0	0	
		Palawan	Coast Guard Station Roxas		Roxas Port	0	0	0	0	
REGION 7	78					2,300	537	83	1	
CEBU	42					1,810	386	71	1	
Tabuelan	1					55	167	4	0	
		COAST GUARD DISTRICT CENTRAL VISAYAS	CGS NORTHERN CEBU	CGSS TABUELAN	SITIO QUASI, BRGY POBLACION, TABUELAN, CEBU	55	167	4	0	
Santa Fe	1					0	0	0	0	
		COAST GUARD DISTRICT CENTRAL VISAYAS	CGS NORTHERN CEBU	CGSS SANTA FE	SANTA FE PIER, BRGY TALISAY, SANTE FE, CEBU	0	0	0	0	
Tuburan	1					0	0	0	0	
		COAST GUARD DISTRICT CENTRAL VISAYAS	CGS NORTHERN CEBU	CGSS TUBURAN	TUBURAN PIER, BRGY 1, POBLACION, TUBURAN, CEBU	0	0	0	0	
Madridejos	1					0	0	2	0	
		COAST GUARD DISTRICT CENTRAL VISAYAS	CGS NORTHERN CEBU	CGSS MADRIDEJOS	KAONGKOD PORT, BRGY KAONGKOD, MADRIDEJOS CEBU	0	0	2	0	
Carmen	1					120	74	2	0	
		COAST GUARD DISTRICT CENTRAL VISAYAS	CGS NORTHERN CEBU	CGSS CARMEN	CARMEN PORT, R.M DURANO STREET, PIER POBLACION, CARMEN CEBU	120	74	2	0	
Medellin	1					0	0	0	0	

REGION PROVINCE CITY /MUNICIPALITY BARANGAY		DISTRICT	STATION	SUBSTATION	PORT/TERMINAL	PASSENGER	ROLLING CARGOES	VESSELS/BUS LINER	MBCA (MOTOR BANCA)	REMARKS
		COAST GUARD DISTRICT CENTRAL VISAYAS	CGS NORTHERN CEBU	CGSS MEDELLIN	MEDELLIN PIER, BRGY KAWIT, MEDELLIN, CEBU	0	0	0	0	
Bogo City	1					0	0	0	0	
		COAST GUARD DISTRICT CENTRAL VISAYAS	CGS NORTHERN CEBU	CGSS BOGO	POLAMBATO PIER, BRGY POLAMBATO, BOGO CITY, CEBU	0	0	0	0	
Tabogon	1					0	0	0	0	
		COAST GUARD DISTRICT CENTRAL VISAYAS	CGS NORTHERN CEBU	CGSS TABOGON	TABOGON PIER, BRGY TAPUL, TABOGON, CEBU	0	0	0	0	
Bantayan	1					0	0	0	0	
		COAST GUARD DISTRICT CENTRAL VISAYAS	CGS NORTHERN CEBU	CGSS BANTAYAN	BANTAYAN PIER, MUNICIPAL COMPOUND, BRGY SUBA, BANTAYAN, CEBU	0	0	0	0	
Daanbantayan	2					28	7	0	0	
		COAST GUARD DISTRICT CENTRAL VISAYAS	CGS NORTHERN CEBU	CGSS DAANBANTAYAN	DAANBANTAYAN PIER, BRGY MAYA, DAANBANTAYAN CEBU	24	7	0	0	
		COAST GUARD DISTRICT CENTRAL VISAYAS	CGS NORTHERN CEBU	CGSS MALAPASCUA	MALAPASCUA PIER, BRGY LOGON, DAANBANTAYAN, CEBU	4	0	0	0	
San Remigio	1					148	7	8	0	
		COAST GUARD DISTRICT CENTRAL VISAYAS	CGS NORTHERN CEBU	CGSS SAN REMIGIO	HAGNAYA PORT, SAN REMIGIO, CEBU	148	7	8	0	
Argao	1					0	0	0	0	
		COAST GUARD DISTRICT CENTRAL VISAYAS	CGS SOUTHERN CEBU	CGSS ARGAO	TALOOT PORT	0	0	0	0	
Oslob	1					155	40	1	1	
		COAST GUARD DISTRICT CENTRAL VISAYAS	CGS SOUTHERN CEBU	CGSS OSLOB	MAINIT PORT/CUARTEL POB OSLOB, CEBU	155	40	1	1	

REGION PROVINCE CITY /MUNICIPALITY BARANGAY		DISTRICT	STATION	SUBSTATION	PORT/TERMINAL	PASSENGER	ROLLING CARGOES	VESSELS/BUS LINER	MBCA (MOTOR BANCA)	REMARKS
Santander	1					0	0	0	0	
		COAST GUARD DISTRICT CENTRAL VISAYAS	CGS SOUTHERN CEBU	CGSS SANTANDER	SAMBOAN PORT / LILOAN PORT	0	0	0	0	
Alegria	1					0	0	0	0	
		COAST GUARD DISTRICT CENTRAL VISAYAS	CGS SOUTHERN CEBU	CGSS ALEGRIA	WTG PORT	0	0	0	0	
Moalboal	1					0	0	0	0	
		COAST GUARD DISTRICT CENTRAL VISAYAS	CGS SOUTHERN CEBU	CGSS MOALBOAL	TULAY WHARF	0	0	0	0	
Dumajug	1					97	4	1	0	
		COAST GUARD DISTRICT CENTRAL VISAYAS	CGS SOUTHERN CEBU	CGSS DUMANJUG	TANGIL WHARF	97	4	1	0	
Toledo City	1					305	50	0	0	
		COAST GUARD DISTRICT CENTRAL VISAYAS	CGS CENTRAL CEBU	CGSS TOLEDO	TOLEDO CITY PORT	305	50	0	0	
Naga City	3					0	0	22	0	
		COAST GUARD DISTRICT CENTRAL VISAYAS	CGS CENTRAL CEBU	CGSS NAGA	CITY OF NAGA ANCHORAGE	0	0	22	0	
		COAST GUARD DISTRICT CENTRAL VISAYAS	CGS CENTRAL CEBU	CGSS NAGA	MINGLANILLA ANCHORAGE	0	0	0	0	
		COAST GUARD DISTRICT CENTRAL VISAYAS	CGS CENTRAL CEBU	CGSS NAGA	SAN FERNANDO ANCHORAGE	0	0	0	0	
Talisay City	2					0	7	6	0	
		COAST GUARD DISTRICT CENTRAL VISAYAS	CGS CENTRAL CEBU	CGSS TALISAY	TALISAY CITY ANCHORAGE	0	7	0	0	
		COAST GUARD DISTRICT CENTRAL VISAYAS	CGS CENTRAL CEBU	CGSS OLANGO	STA ROSA PORT	0	0	6	0	

REGION PROVINCE CITY /MUNICIPALITY BARANGAY		DISTRICT	STATION	SUBSTATION	PORT/TERMINAL	PASSENGER	ROLLING CARGOES	VESSELS/BUS LINER	MBCA (MOTOR BANCA)	REMARKS
Cebu City	2					642	0	13	0	
		COAST GUARD DISTRICT CENTRAL VISAYAS	CGS CENTRAL CEBU	CGSS ADUANA	PIER 1 CEBU CITY	642	0	13	0	
		COAST GUARD DISTRICT CENTRAL VISAYAS	CGS CENTRAL CEBU	CGSS TINAGO	PIER 4 CEBU CITY	0	0	0	0	
Cordova	1					140	0	0	0	
		COAST GUARD DISTRICT CENTRAL VISAYAS	CGS CENTRAL CEBU	CGSS CORDOVA	CORDOVA PORT	140	0	0	0	
Lapu-Lapu (Opon)	1					30	0	0	0	
		COAST GUARD DISTRICT CENTRAL VISAYAS	CGS CENTRAL CEBU	CGSS LAPU LAPU	ANGASIL PORT	30	0	0	0	
Mandaue City	3					0	30	5	0	
		COAST GUARD DISTRICT CENTRAL VISAYAS	CGS CENTRAL CEBU	CGSS MANDAUE	OUANO WHARF	0	0	0	0	
		COAST GUARD DISTRICT CENTRAL VISAYAS	CGS CENTRAL CEBU	CGSS MANDAUE	LOOC WHARF	0	30	5	0	
		COAST GUARD DISTRICT CENTRAL VISAYAS	CGS CENTRAL CEBU	CGSS MANDAUE	TAYUD ANCHORAGE	0	0	0	0	
Danao City	2					90	0	7	0	
		COAST GUARD DISTRICT CENTRAL VISAYAS	CGS CENTRAL CEBU	CGSS DANA0	DANA0 PORT	90	0	7	0	
		COAST GUARD DISTRICT CENTRAL VISAYAS	CGS CENTRAL CEBU	CGSS DANA0	DUNGGOAN PORT	0	0	0	0	
Por0	3					0	0	0	0	
		COAST GUARD DISTRICT CENTRAL VISAYAS	CGS CAMOTES	CGSS ESPERANZA		0	0	0	0	

REGION PROVINCE CITY /MUNICIPALITY BARANGAY		DISTRICT	STATION	SUBSTATION	PORT/TERMINAL	PASSENGER	ROLLING CARGOES	VESSELS/BUS LINER	MBCA (MOTOR BANCA)	REMARKS
		COAST GUARD DISTRICT CENTRAL VISAYAS	CGS CAMOTES	CGSS PUERTOBELLO	HAGUTAPAY PORT	0	0	0	0	
		COAST GUARD DISTRICT CENTRAL VISAYAS	CGS CAMOTES	CGSS PORO	PORO PORT	0	0	0	0	
Tudela	2					0	0	0	0	
		COAST GUARD DISTRICT CENTRAL VISAYAS	CGS CAMOTES	CGSS TUDELA	TUDELA PORT	0	0	0	0	
		COAST GUARD DISTRICT CENTRAL VISAYAS	CGS CAMOTES	CGSS ALTAVISTA		0	0	0	0	
Pilar	1					0	0	0	0	
		COAST GUARD DISTRICT CENTRAL VISAYAS	CGS CAMOTES	CGSS NORTHERN PILAR	PILAR PORT	0	0	0	0	
Pilar	1					0	0	0	0	
		COAST GUARD DISTRICT CENTRAL VISAYAS	CGS CAMOTES	CGSS SOUTHERN PILAR		0	0	0	0	
San Francisco	1					0	0	0	0	
		COAST GUARD DISTRICT CENTRAL VISAYAS	CGS CAMOTES	CGSS SAN FRANCISCO	CONSUELO PORT	0	0	0	0	
Santiago	1					0	0	0	0	
		COAST GUARD DISTRICT CENTRAL VISAYAS	CGS CAMOTES	CGSS SANTIAGO		0	0	0	0	
BOHOL	20					23	2	8	0	
Tubigon	1					0	0	1	0	
		COAST GUARD DISTRICT CENTRAL VISAYAS	CGS WESTERN BOHOL	CGSS TUBIGON	TUBIGON PORT	0	0	1	0	
Tagbilaran City	1					23	0	3	0	

REGION PROVINCE CITY /MUNICIPALITY BARANGAY		DISTRICT	STATION	SUBSTATION	PORT/TERMINAL	PASSENGER	ROLLING CARGOES	VESSELS/BUS LINER	MBCA (MOTOR BANCA)	REMARKS
		COAST GUARD DISTRICT CENTRAL VISAYAS	CGS WESTERN BOHOL	CGSS TAGBILARAN	TAGBILARAN PORT	23	0	3	0	
Loon	1					0	0	0	0	
		COAST GUARD DISTRICT CENTRAL VISAYAS	CGS WESTERN BOHOL	CGSS LOON	LOON PORT	0	0	0	0	
Getafe	1					0	2	4	0	
		COAST GUARD DISTRICT CENTRAL VISAYAS	CGS WESTERN BOHOL	CGSS GETAFE	GETAFE PORT	0	2	4	0	
Buenavista	1					0	0	0	0	
		COAST GUARD DISTRICT CENTRAL VISAYAS	CGS WESTERN BOHOL	CGSS BUENAVISTA		0	0	0	0	
Dimiao	1					0	0	0	0	
		COAST GUARD DISTRICT CENTRAL VISAYAS	CGS WESTERN BOHOL	CGSS DIMIAO		0	0	0	0	
Loay	1					0	0	0	0	
		COAST GUARD DISTRICT CENTRAL VISAYAS	CGS WESTERN BOHOL	CGSS LOAY		0	0	0	0	
Albuquerque	1					0	0	0	0	
		COAST GUARD DISTRICT CENTRAL VISAYAS	CGS WESTERN BOHOL	CGSS ALBURQUERQUE		0	0	0	0	
Panglao	2					0	0	0	0	
		COAST GUARD DISTRICT CENTRAL VISAYAS	CGS WESTERN BOHOL	CGSS BALICASAG		0	0	0	0	
		COAST GUARD DISTRICT CENTRAL VISAYAS	CGS WESTERN BOHOL	CGSS PANGLAO		0	0	0	0	
Bien Unido	1					0	0	0	0	

REGION PROVINCE CITY /MUNICIPALITY BARANGAY		DISTRICT	STATION	SUBSTATION	PORT/TERMINAL	PASSENGER	ROLLING CARGOES	VESSELS/BUS LINER	MBCA (MOTOR BANCA)	REMARKS
		COAST GUARD DISTRICT CENTRAL VISAYAS	CGS EASTERN BOHOL	CGSS BIEN UNIDO		0	0	0	0	
Candijay	1					0	0	0	0	
		COAST GUARD DISTRICT CENTRAL VISAYAS	CGS EASTERN BOHOL	CGSS CANDIJAY	COGTONG BAY, BRGY., COGTONG CANDIJAY, BOHOL	0	0	0	0	
Duero	1					0	0	0	0	
		COAST GUARD DISTRICT CENTRAL VISAYAS	CGS EASTERN BOHOL	CGSS DUERO		0	0	0	0	
Guindulman	1					0	0	0	0	
		COAST GUARD DISTRICT CENTRAL VISAYAS	CGS EASTERN BOHOL	CGSS GUINDULMAN		0	0	0	0	
Jagna	1					0	0	0	0	
		COAST GUARD DISTRICT CENTRAL VISAYAS	CGS EASTERN BOHOL	CGSS JAGNA	PMSC PORT, GARCIA HERNANDEZ, BOHOL	0	0	0	0	
Mabini	1					0	0	0	0	
		COAST GUARD DISTRICT CENTRAL VISAYAS	CGS EASTERN BOHOL	CGSS MABINI		0	0	0	0	
President Carlos P. Garcia(Pitogo)	1					0	0	0	0	
		COAST GUARD DISTRICT CENTRAL VISAYAS	CGS EASTERN BOHOL	CGSS PCPG	PITOGO PORT	0	0	0	0	
Talibon	1					0	0	0	0	
		COAST GUARD DISTRICT CENTRAL VISAYAS	CGS EASTERN BOHOL	CGSS TALIBON	TALIBON PORT	0	0	0	0	
Garcia Hernandez	1					0	0	0	0	
		COAST GUARD DISTRICT CENTRAL VISAYAS	CGS EASTERN BOHOL	CGSS GARIA HERNANDEZ	PMSC PORT, GARCIA HERNANDEZ, BOHOL	0	0	0	0	
Ubay	1					0	0	0	0	

REGION PROVINCE CITY /MUNICIPALITY BARANGAY		DISTRICT	STATION	SUBSTATION	PORT/TERMINAL	PASSENGER	ROLLING CARGOES	VESSELS/BUS LINER	MBCA (MOTOR BANCA)	REMARKS
		COAST GUARD DISTRICT CENTRAL VISAYAS	CGS EASTERN BOHOL	CGSS UBAY	UBAY PORT	0	0	0	0	
SIQUIJOR	6					0	2	0	0	
Siquijor	1					0	0	0	0	
		COAST GUARD DISTRICT CENTRAL VISAYAS	CGS SIQUIJOR	CGSS POBLACION	SIQUIJOR PORT	0	0	0	0	
Larena	1					0	1	0	0	
		COAST GUARD DISTRICT CENTRAL VISAYAS	CGS SIQUIJOR	CGSS LARENA	LARENA PORT	0	1	0	0	
Lazi	1					0	0	0	0	
		COAST GUARD DISTRICT CENTRAL VISAYAS	CGS SIQUIJOR	CGSS LAZI	LAZI PORT	0	0	0	0	
San Juan	1					0	0	0	0	
		COAST GUARD DISTRICT CENTRAL VISAYAS	CGS SIQUIJOR	CGSS SAN JUAN	TAMBISAN PORT	0	0	0	0	
Enrique Villanueva	1					0	0	0	0	
		COAST GUARD DISTRICT CENTRAL VISAYAS	CGS SIQUIJOR	CGSS TALINGTING		0	0	0	0	
Maria	1					0	1	0	0	
		COAST GUARD DISTRICT CENTRAL VISAYAS	CGS SIQUIJOR	CGMT MARIA		0	1	0	0	
NEGROS ORIENTAL	10					467	147	4	0	
Dumaguete	1					55	0	4	0	
		COAST GUARD DISTRICT CENTRAL VISAYAS	CGS NEGROS ORIENTAL	CGSS DUMAGUETE	PORT AREA, BRGY LOOC, DUMAGUETE CITY, NEGROS ORIENTAL	55	0	4	0	
Sibulan	1					56	35	0	0	

REGION PROVINCE CITY /MUNICIPALITY BARANGAY		DISTRICT	STATION	SUBSTATION	PORT/TERMINAL	PASSENGER	ROLLING CARGOES	VESSELS/BUS LINER	MBCA (MOTOR BANCA)	REMARKS
		COAST GUARD DISTRICT CENTRAL VISAYAS	CGS NEGROS ORIENTAL	CGSS SIBULAN	SIBULAN PORT, SIBULAN, NEGROS ORIENTAL	56	35	0	0	
Amlan	1					356	112	0	0	
		COAST GUARD DISTRICT CENTRAL VISAYAS	CGS NEGROS ORIENTAL	CGSS AMLAN	TANDAYAG AMLAN, NEGROS ORIENTAL	356	112	0	0	
Bais	1					0	0	0	0	
		COAST GUARD DISTRICT CENTRAL VISAYAS	CGS NEGROS ORIENTAL	CGSS BAIS	BRGY CAPIAHAN, BAIS CITY, NEGROS ORIENTAL	0	0	0	0	
Guihulngan	1					0	0	0	0	
		COAST GUARD DISTRICT CENTRAL VISAYAS	CGS NEGROS ORIENTAL	CGSS GUIHULNGAN	BULADO PORT, GUIHULNGAN CITY, NEGROS ORIENTAL	0	0	0	0	
Bayawan (Tulong)	1					0	0	0	0	
		COAST GUARD DISTRICT CENTRAL VISAYAS	CGS NEGROS ORIENTAL	CGSS BAYAWAN	SUBA WHARF, BRGY TINAGO, BAYAWAN CITY, NEGROS ORIENTAL	0	0	0	0	
Siaton	1					0	0	0	0	
		COAST GUARD DISTRICT CENTRAL VISAYAS	CGS NEGROS ORIENTAL	CGSS SIATON	TAMBOBO BAY, SIATON, NEGROS ORIENTAL	0	0	0	0	
Zamboangita	1					0	0	0	0	
		COAST GUARD DISTRICT CENTRAL VISAYAS	CGS NEGROS ORIENTAL	CGSS ZAMBOANGUITA	MALATAPAY, ZAMBOANGUITA, NEGROS ORIENTAL	0	0	0	0	
Dauin	1					0	0	0	0	
		COAST GUARD DISTRICT CENTRAL VISAYAS	CGS NEGROS ORIENTAL	CGSS APO ISLAND	APO ISLAND, DAUIN, NEGROS ORIENTAL	0	0	0	0	
Bacong	1					0	0	0	0	
		COAST GUARD DISTRICT CENTRAL VISAYAS	CGS NEGROS ORIENTAL	CGSS BACONG	DUCOM PORT, BACONG, NEGROS ORIENTAL	0	0	0	0	
REGION 8	16					0	0	0	0	

REGION PROVINCE CITY /MUNICIPALITY BARANGAY		DISTRICT	STATION	SUBSTATION	PORT/TERMINAL	PASSENGER	ROLLING CARGOES	VESSELS/BUS LINER	MBCA (MOTOR BANCA)	REMARKS
NORTHERN SAMAR	4					0	0	0	0	
Allen	3					0	0	0	0	
					STA CLARA PORT	0	0	0	0	
					BALWHARTECO PORT	0	0	0	0	
					PORT OF DAPDAP	0	0	0	0	
San Isidro	1					0	0	0	0	
					SALVACION PORT	0	0	0	0	
BILIRAN	1					0	0	0	0	
Naval	1					0	0	0	0	
					NAVAL	0	0	0	0	
SAMAR	2					0	0	0	0	
Calbayog	1					0	0	0	0	
					MAGUINOO PORT	0	0	0	0	
Daram	1					0	0	0	0	
					PORT OF DARAM	0	0	0	0	
LEYTE	1					0	0	0	0	
Palompon	1					0	0	0	0	
					PORT OF PALOMPON	0	0	0	0	
SOUTHERN LEYTE	5					0	0	0	0	
Maasin	1					0	0	0	0	
					PORT OF MAASIN	0	0	0	0	
Liloan	1					0	0	0	0	
					LILOAN PORT FERRY TERMINAL	0	0	0	0	
San Ricardo	1					0	0	0	0	
					PORT OF SAN RICARDO	0	0	0	0	
Silago	1					0	0	0	0	
					PORT OF SILAGO	0	0	0	0	
Limasawa	1					0	0	0	0	

REGION PROVINCE CITY /MUNICIPALITY BARANGAY		DISTRICT	STATION	SUBSTATION	PORT/TERMINAL	PASSENGER	ROLLING CARGOES	VESSELS/BUS LINER	MBCA (MOTOR BANCA)	REMARKS
					PORT OF LIMASAWA	0	0	0	0	
EASTERN SAMAR	3					0	0	0	0	
Oras	1					0	0	0	0	
					PORT OF ORAS	0	0	0	0	
Guiuan	1					0	0	0	0	
					PORT OF GUIUAN	0	0	0	0	
Dolores	1					0	0	0	0	
					PORT OF DOLORES	0	0	0	0	
NCR	1					157	0	0	0	
NCR	1					157	0	0	0	
Manila	1					157	0	0	0	
Tondo					Manila North Port	157	0	0	0	The passengers were given clearance by the Philippine Ports Authority and Philippine Coast Guard to travelled to their destination on 1 November 2022

DAMAGED HOUSES as of (November 05, 2022 08:00)

REGION PROVINCE CITY/ MUNICIPALITY BARANGAY	NO. OF DAMAGED HOUSES			AMOUNT (PHP)	REMARKS
	TOTALLY	PARTIALLY	GRAND TOTAL		
GRAND TOTAL	3,061	24,970	28,031	17,286,000	
REGION 1	17	420	437	0	
ILOCOS SUR	1	2	3	0	
Narvacan	1	0	1	0	
	1	0	1	0	
Sugpon	0	2	2	0	
	0	2	2	0	
LA UNION	10	362	372	0	

REGION PROVINCE CITY/ MUNICIPALITY BARANGAY	NO. OF DAMAGED HOUSES			AMOUNT (PHP)	REMARKS
	TOTALLY	PARTIALLY	GRAND TOTAL		
Agoo	0	85	85	0	
	0	85	85	0	
Aringay	4	70	74	0	
	4	70	74	0	
Bauang	1	83	84	0	
	1	83	84	0	
Caba	2	65	67	0	
	2	65	67	0	
San Fernando	0	11	11	0	
	0	11	11	0	
Luna	0	2	2	0	
	0	2	2	0	
Rosario	1	18	19	0	
	1	18	19	0	
Santo Tomas	2	28	30	0	
	2	28	30	0	
PANGASINAN	6	56	62	0	
Alaminos	0	4	4	0	
	0	4	4	0	
Labrador	1	1	2	0	
	1	1	2	0	
Malasiqui	0	1	1	0	
	0	1	1	0	
San Carlos	0	5	5	0	
	0	5	5	0	
San Fabian	3	13	16	0	
	3	13	16	0	
Sison	1	19	20	0	
	1	19	20	0	
Sual	0	13	13	0	
	0	13	13	0	
Urdaneta	1	0	1	0	
	1	0	1	0	
REGION 2	28	54	82	0	

REGION PROVINCE CITY/ MUNICIPALITY BARANGAY	NO. OF DAMAGED HOUSES			AMOUNT (PHP)	REMARKS
	TOTALLY	PARTIALLY	GRAND TOTAL		
ISABELA	0	3	3	0	
San Guillermo	0	1	1	0	
	0	1	1	0	
Ramon	0	1	1	0	
	0	1	1	0	
Roxas	0	1	1	0	
	0	1	1	0	
NUEVA VIZCAYA	4	24	28	0	
Alfonso Castaneda	0	4	4	0	
	0	4	4	0	
Ambaguio	0	12	12	0	
	0	12	12	0	
Diadi	0	2	2	0	
	0	2	2	0	
Kayapa	1	1	2	0	
	1	1	2	0	
Santa Fe (Imugan)	1	1	2	0	
	1	1	2	0	
Villaverde (Ibung)	2	2	4	0	
	2	2	4	0	
Solano	0	2	2	0	
	0	2	2	0	
QUIRINO	0	2	2	0	
Nagtipunan	0	2	2	0	
	0	2	2	0	
CAGAYAN	24	25	49	0	
Abulug	0	2	2	0	
	0	2	2	0	
Pamplona	0	1	1	0	
	0	1	1	0	
Santo Nino (Faire)	0	2	2	0	
	0	2	2	0	
Amulung	1	0	1	0	
	1	0	1	0	

REGION PROVINCE CITY/ MUNICIPALITY BARANGAY	NO. OF DAMAGED HOUSES			AMOUNT (PHP)	REMARKS
	TOTALLY	PARTIALLY	GRAND TOTAL		
Tuao	23	20	43	0	
	23	20	43	0	
REGION 3	67	382	449	0	
AURORA	0	32	32	0	
Baler	0	1	1	0	
	0	1	1	0	
San Luis	0	31	31	0	
	0	31	31	0	
BATAAN	10	81	91	0	
Mariveles	10	80	90	0	
	10	80	90	0	
Hermosa	0	1	1	0	
	0	1	1	0	
BULACAN	5	126	131	0	
City of San Jose Del Monte	0	3	3	0	
	0	3	3	0	
Pulilan	0	17	17	0	
	0	17	17	0	
Baliuag	0	4	4	0	
	0	4	4	0	
Bustos	0	2	2	0	
	0	2	2	0	
Plaridel	0	4	4	0	
	0	4	4	0	
Santa Maria	0	29	29	0	
	0	29	29	0	
Hagonoy	5	67	72	0	
	5	67	72	0	
PAMPANGA	5	16	21	0	
Candaba	5	0	5	0	
	5	0	5	0	
Floridablanca	0	2	2	0	
	0	2	2	0	
Mexico	0	1	1	0	

REGION PROVINCE CITY/ MUNICIPALITY BARANGAY	NO. OF DAMAGED HOUSES			AMOUNT (PHP)	REMARKS
	TOTALLY	PARTIALLY	GRAND TOTAL		
	0	1	1	0	
Apalit	0	6	6	0	
	0	6	6	0	
San Luis	0	7	7	0	
	0	7	7	0	
TARLAC	0	21	21	0	
Ramos	0	5	5	0	
	0	5	5	0	
Bamban	0	6	6	0	
	0	6	6	0	
San Manuel	0	10	10	0	
	0	10	10	0	
ZAMBALES	47	106	153	0	
Cabangan	2	0	2	0	
	2	0	2	0	
Subic	41	51	92	0	
	41	51	92	0	
San Antonio	4	55	59	0	
	4	55	59	0	
CALABARZON	683	6,080	6,763	0	
CAVITE	7	0	7	0	
No breakdown	7	0	7	0	
	7	0	7	0	
LAGUNA	105	668	773	0	
No breakdown	105	668	773	0	
	105	668	773	0	
QUEZON	460	4,067	4,527	0	
No breakdown	460	4,067	4,527	0	
	460	4,067	4,527	0	
BATANGAS	111	1,324	1,435	0	
No breakdown	111	1,324	1,435	0	
	111	1,324	1,435	0	
RIZAL	0	21	21	0	
No breakdown	0	21	21	0	

REGION PROVINCE CITY/ MUNICIPALITY BARANGAY	NO. OF DAMAGED HOUSES			AMOUNT (PHP)	REMARKS
	TOTALLY	PARTIALLY	GRAND TOTAL		
	0	21	21	0	
MIMAROPA	132	2,144	2,276	0	
MARINDUQUE	65	1,533	1,598	0	
Buenavista	47	939	986	0	
	47	939	986	0	
Gasan	14	177	191	0	
	14	177	191	0	
Boac	2	48	50	0	
	2	48	50	0	
Sat. Cruz	0	130	130	0	
	0	130	130	0	
Mogpog	0	0	0	0	
	0	0	0	0	
Torrijos	2	239	241	0	
	2	239	241	0	
ROMBLON	5	104	109	0	
Banton	0	2	2	0	
	0	2	2	0	
Romblon	4	11	15	0	
	4	11	15	0	
Odiongan	0	13	13	0	
	0	13	13	0	
Corcuera	0	8	8	0	
	0	8	8	0	
Looc	1	20	21	0	
	1	20	21	0	
San Andres	0	46	46	0	
	0	46	46	0	
San Fernando	0	4	4	0	
	0	4	4	0	
ORIENTAL MINDORO	8	66	74	0	
Baco	4	16	20	0	
	4	16	20	0	
Bulalacao	4	32	36	0	

REGION PROVINCE CITY/ MUNICIPALITY BARANGAY	NO. OF DAMAGED HOUSES			AMOUNT (PHP)	REMARKS
	TOTALLY	PARTIALLY	GRAND TOTAL		
	4	32	36	0	
Calapan City	0	9	9	0	
	0	9	9	0	
Pola	0	1	1	0	
	0	1	1	0	
Puerto Galera	0	2	2	0	
	0	2	2	0	
San Teodoro	0	1	1	0	
	0	1	1	0	
Roxas	0	5	5	0	
	0	5	5	0	
PALAWAN	39	276	315	0	
Agutaya	3	56	59	0	
	3	56	59	0	
Brooke's Point	1	3	4	0	
	1	3	4	0	
Busuanga	19	25	44	0	
	19	25	44	0	
Coron	8	73	81	0	
	8	73	81	0	
Culion	0	12	12	0	
	0	12	12	0	
Cuyo	7	62	69	0	
	7	62	69	0	
El Nido	1	26	27	0	
	1	26	27	0	
San Vicente	0	19	19	0	
	0	19	19	0	
OCCIDENTAL MINDORO	15	165	180	0	
Magsaysay	1	7	8	0	
	1	7	8	0	
Lubang	8	137	145	0	
	8	137	145	0	
Paluan	6	21	27	0	

REGION PROVINCE CITY/ MUNICIPALITY BARANGAY	NO. OF DAMAGED HOUSES			AMOUNT (PHP)	REMARKS
	TOTALLY	PARTIALLY	GRAND TOTAL		
	6	21	27	0	
REGION 5	242	3,295	3,537	0	
CAMARINES NORTE	194	2,692	2,886	0	
Jose Panganiban	8	87	95	0	
	8	87	95	0	
Sta. Elena	4	63	67	0	
	4	63	67	0	
Paracale	32	306	338	0	
	32	306	338	0	
Basud	13	68	81	0	
	13	68	81	0	
Talisay	14	214	228	0	
	14	214	228	0	
Labo	27	480	507	0	
	27	480	507	0	
Mercedes	23	641	664	0	
	23	641	664	0	
Daet	25	210	235	0	
	25	210	235	0	
San Lorenzo Ruiz	1	7	8	0	
	1	7	8	0	
San Vicente	0	12	12	0	
	0	12	12	0	
Vinzons	47	604	651	0	
	47	604	651	0	
CAMARINES SUR	19	64	83	0	
Lupi	2	2	4	0	
	2	2	4	0	
Pasacao	0	20	20	0	
	0	20	20	0	
Bombon	1	0	1	0	
	1	0	1	0	
Caramoan	2	21	23	0	
	2	21	23	0	

REGION PROVINCE CITY/ MUNICIPALITY BARANGAY	NO. OF DAMAGED HOUSES			AMOUNT (PHP)	REMARKS
	TOTALLY	PARTIALLY	GRAND TOTAL		
Garchitorena	0	3	3	0	
	0	3	3	0	
Goa	1	1	2	0	
	1	1	2	0	
Presentacion	1	14	15	0	
	1	14	15	0	
Siruma	12	3	15	0	
	12	3	15	0	
CATANDUANES	25	328	353	0	
Baras	11	40	51	0	
	11	40	51	0	
Bato	1	2	3	0	
	1	2	3	0	
Pandan	6	240	246	0	
	6	240	246	0	
Panganiban	2	18	20	0	
	2	18	20	0	
Viga	5	28	33	0	
	5	28	33	0	
MASBATE	1	141	142	0	
Baleno	0	1	1	0	
	0	1	1	0	
Balud	0	6	6	0	
	0	6	6	0	
Batuan	0	1	1	0	
	0	1	1	0	
Cawayan	0	44	44	0	
	0	44	44	0	
Dimasalang	1	15	16	0	
	1	15	16	0	
Esperanza	0	43	43	0	
	0	43	43	0	
Milagros	0	5	5	0	
	0	5	5	0	

REGION PROVINCE CITY/ MUNICIPALITY BARANGAY	NO. OF DAMAGED HOUSES			AMOUNT (PHP)	REMARKS
	TOTALLY	PARTIALLY	GRAND TOTAL		
Mobo	0	7	7	0	
	0	7	7	0	
Monreal	0	7	7	0	
	0	7	7	0	
Palanas	0	12	12	0	
	0	12	12	0	
SORSOGON	3	70	73	0	
Magallanes	1	4	5	0	
	1	4	5	0	
Juban	0	1	1	0	
	0	1	1	0	
Castilla	2	0	2	0	
	2	0	2	0	
Pto. Diaz	0	60	60	0	
	0	60	60	0	
Matnog	0	4	4	0	
	0	4	4	0	
Bulusan	0	1	1	0	
	0	1	1	0	
REGION 6	722	8,817	9,539	0	
AKLAN	146	4,209	4,355	0	
Balete	16	1,391	1,407	0	
	16	1,391	1,407	0	
Banga	4	29	33	0	
	4	29	33	0	
Ibajay	42	0	42	0	
	42	0	42	0	
Kalibo	19	2,617	2,636	0	
	19	2,617	2,636	0	
Libacao	54	103	157	0	
	54	103	157	0	
Madalag	7	26	33	0	
	7	26	33	0	
Malay	4	42	46	0	

REGION PROVINCE CITY/ MUNICIPALITY BARANGAY	NO. OF DAMAGED HOUSES			AMOUNT (PHP)	REMARKS
	TOTALLY	PARTIALLY	GRAND TOTAL		
	4	42	46	0	
New Washington	0	1	1	0	
	0	1	1	0	
ANTIQUE	202	1,435	1,637	0	
Anini-y	0	3	3	0	
	0	3	3	0	
Bugasong	3	0	3	0	
	3	0	3	0	
Caluya	4	75	79	0	
	4	75	79	0	
Culasi	6	26	32	0	
	6	26	32	0	
Hamtic	9	39	48	0	
	9	39	48	0	
Libertad	1	14	15	0	
	1	14	15	0	
San Remigio	102	1,077	1,179	0	
	102	1,077	1,179	0	
Sibalom	62	158	220	0	
	62	158	220	0	
Valderrama	15	43	58	0	
	15	43	58	0	
CAPIZ	6	25	31	0	
Ivisan	2	1	3	0	
	2	1	3	0	
Mambusao	1	7	8	0	
	1	7	8	0	
Panay	1	0	1	0	
	1	0	1	0	
President Roxas	2	17	19	0	
	2	17	19	0	
ILOILO	247	2,114	2,361	0	
Ajuy	3	77	80	0	
	3	77	80	0	

REGION PROVINCE CITY/ MUNICIPALITY BARANGAY	NO. OF DAMAGED HOUSES			AMOUNT (PHP)	REMARKS
	TOTALLY	PARTIALLY	GRAND TOTAL		
Anilao	1	1	2	0	
	1	1	2	0	
Badianan	5	40	45	0	
	5	40	45	0	
Banate	1	0	1	0	
	1	0	1	0	
Barotac Nuevo	1	4	5	0	
	1	4	5	0	
Cabatuan	1	6	7	0	
	1	6	7	0	
Carles	1	1	2	0	
	1	1	2	0	
Concepcion	2	29	31	0	
	2	29	31	0	
Guimbal	1	36	37	0	
	1	36	37	0	
Igbaras	2	11	13	0	
	2	11	13	0	
Iloilo City	158	334	492	0	
	158	334	492	0	
Leon	2	8	10	0	
	2	8	10	0	
Miagao	32	99	131	0	
	32	99	131	0	
Pavia	1	10	11	0	
	1	10	11	0	
San Dionisio	0	1	1	0	
	0	1	1	0	
San Joaquin	2	10	12	0	
	2	10	12	0	
San Rafael	1	0	1	0	
	1	0	1	0	
Santa Barbara	23	1,410	1,433	0	
	23	1,410	1,433	0	

REGION PROVINCE CITY/ MUNICIPALITY BARANGAY	NO. OF DAMAGED HOUSES			AMOUNT (PHP)	REMARKS
	TOTALLY	PARTIALLY	GRAND TOTAL		
Tigbauan	9	25	34	0	
	9	25	34	0	
Tubungan	1	12	13	0	
	1	12	13	0	
NEGROS OCCIDENTAL	121	1,034	1,155	0	
Bacolod City	15	69	84	0	
	15	69	84	0	
Bago City	3	24	27	0	
	3	24	27	0	
Cauayan	32	26	58	0	
	32	26	58	0	
Don Salvador Benedicto	1	141	142	0	
	1	141	142	0	
Enrique B. Magalona (Saravia)	10	50	60	0	
	10	50	60	0	
Hinigaran	27	68	95	0	
	27	68	95	0	
Hinoba-An (Asia)	9	36	45	0	
	9	36	45	0	
Ilog	0	29	29	0	
	0	29	29	0	
La Castellana	0	3	3	0	
	0	3	3	0	
Manapla	1	1	2	0	
	1	1	2	0	
Pontevedra, Negros	1	13	14	0	
	1	13	14	0	
Pulupandan	0	15	15	0	
	0	15	15	0	
San Carlos City	0	31	31	0	
	0	31	31	0	
San Enrique, Negros	16	84	100	0	
	16	84	100	0	
Sipalay City	0	33	33	0	

REGION PROVINCE CITY/ MUNICIPALITY BARANGAY	NO. OF DAMAGED HOUSES			AMOUNT (PHP)	REMARKS
	TOTALLY	PARTIALLY	GRAND TOTAL		
	0	33	33	0	
Valladolid	6	411	417	0	
	6	411	417	0	
REGION 7	11	39	50	0	
CEBU	11	39	50	0	
Cebu City	11	37	48	0	
Sito Langub, Brgy Buhisan	0	1	1	0	
Sito Mahiga, Brgy Banilad	0	1	1	0	
Sitio Lupa, Brgy Sapangdaku	0	2	2	0	
Sitio Lower Lamakan, Brgy Pung-ol Sibugay	3	4	7	0	
Sitio Cabulihan and Sitio Bangkal, Brgy Guba	0	3	3	0	
Sitio Guila-guila Bonbon	0	25	25	0	
Sitio Garahe Brgy. Busay	8	1	9	0	In sitio Garahe Brgy Busay 10/29/2022 1600H 12 Families or 39 Individuals Evacuated at Sitio Lower Busay Covered Court due to landslide
Catmon	0	2	2	0	
Sitio Ilaya, Panalipan	0	2	2	0	
REGION 8	273	710	983	0	
NORTHERN SAMAR	1	45	46	0	
Capul	0	8	8	0	
	0	8	8	0	
Victoria	1	37	38	0	
	1	37	38	0	
SAMAR	18	17	35	0	
Catbalogan	12	6	18	0	
	12	6	18	0	
Santa Margarita	6	0	6	0	
	6	0	6	0	
Tarangnan	0	11	11	0	
	0	11	11	0	
EASTERN SAMAR	0	1	1	0	
Balangiga	0	1	1	0	
	0	1	1	0	
LEYTE	238	632	870	0	

REGION PROVINCE CITY/ MUNICIPALITY BARANGAY	NO. OF DAMAGED HOUSES			AMOUNT (PHP)	REMARKS
	TOTALLY	PARTIALLY	GRAND TOTAL		
Albuera	8	10	18	0	
	8	10	18	0	
Bato	220	612	832	0	
	220	612	832	0	
Hindang	2	0	2	0	
	2	0	2	0	
Inopacan	1	0	1	0	
	1	0	1	0	
Hilongos	7	10	17	0	
	7	10	17	0	
SOUTHERN LEYTE	6	1	7	0	
Bontoc	6	0	6	0	
	6	0	6	0	
Sogod	0	1	1	0	
	0	1	1	0	
BILIRAN	10	14	24	0	
Kawayan	0	12	12	0	
	0	12	12	0	
Caibiran	1	0	1	0	
	1	0	1	0	
Maripipi	0	2	2	0	
	0	2	2	0	
Naval	9	0	9	0	
	9	0	9	0	
REGION 9	148	157	305	11,145,000	
ZAMBOANGA DEL NORTE	51	136	187	1,005,000	
Sirawai	23	35	58	0	
Brgy. Balatacan	1	0	1	0	Hit by uprooted coconut tree.
Brgy. Sirawai Proper	14	34	48	0	
Brgy. Poblacion	8	1	9	0	Hit by uprooted coconut tree.
Siocon	2	0	2	0	
	2	0	2	0	Hit by uprooted trees
President Manuel A. Roxas	20	77	97	0	
	20	77	97	0	

REGION PROVINCE CITY/ MUNICIPALITY BARANGAY	NO. OF DAMAGED HOUSES			AMOUNT (PHP)	REMARKS
	TOTALLY	PARTIALLY	GRAND TOTAL		
Salug	4	21	25	0	
Brgy. Poblacion	1	19	20	0	
Brgy. Ramon Magsaysay	3	2	5	0	
Siayan	2	1	3	1,005,000	
Brgy. Diongan	1	0	1	5,000	Uninhabited-used as waiting for passers /travelers/bamboo raft operators
Brgy. Dumpilas	1	1	2	1,000,000	Slightly damaged by the eroded slope nearby
Sindangan	0	2	2	0	
	0	2	2	0	
ZAMBOANGA DEL SUR	97	21	118	10,140,000	
Pitogo	4	17	21	10,030,000	
Brgy. Limbayan	1	4	5	30,000	?Most of the houses are made of light materials
Brgy. Poblacion, Punta Flecha, Lower Panikian, Panubigan, Balongbalong	3	13	16	10,000,000	Most of the houses are made of light materials
Dimataling	3	4	7	110,000	
Saloagan	3	3	6	105,000	
Balangan	0	1	1	5,000	
Zamboanga City	90	0	90	0	
Kasanyangan	50	0	50	0	Ongoing Assessment, Totally Damage
Tugbungan	3	0	3	0	Ongoing Assessment, Totally Damaged
Maasin	35	0	35	0	
La Paz	2	0	2	0	Washed Out
REGION 10	95	669	764	6,141,000	
MISAMIS ORIENTAL	76	529	605	6,136,000	
Cagayan de Oro	16	64	80	0	
Tablon	4	9	13	0	
Puerto	5	40	45	0	
Agusan	2	5	7	0	
Bugo	5	10	15	0	
Gitagum	0	1	1	10,000	
Quezon	0	1	1	10,000	
Tagoloan	11	117	128	4,060,000	
Casinglot	1	10	11	350,000	
Gracia	7	36	43	1,430,000	
Baluarte	3	71	74	2,280,000	

REGION PROVINCE CITY/ MUNICIPALITY BARANGAY	NO. OF DAMAGED HOUSES			AMOUNT (PHP)	REMARKS
	TOTALLY	PARTIALLY	GRAND TOTAL		
Villanueva	10	33	43	0	
Poblacion 1	0	11	11	0	
Looc	10	22	32	0	
Salay	15	104	119	0	
Looc	4	66	70	0	
Salay River 2	6	5	11	0	
Inobulan	5	33	38	0	
Jasaan	1	72	73	1,130,000	
Bobontungan	1	14	15	260,000	
Luz Banzon	0	24	24	360,000	
San Antonio	0	9	9	135,000	
Jampason	0	25	25	375,000	
Libertad	0	44	44	440,000	
Dulong	0	13	13	130,000	
Gimaylan	0	19	19	190,000	
Poblacion	0	12	12	120,000	
Lagonglong	17	70	87	240,000	
Dampil	7	63	70	60,000	
Kabulawan	5	2	7	60,000	
Poblacion	3	0	3	50,000	
Tabok	2	3	5	60,000	
Kauswagan	0	2	2	10,000	
Lugait	3	22	25	236,000	
Biga	3	21	24	228,000	
Poblacion	0	1	1	8,000	
Manticao	2	0	2	0	
Punta Silum	2	0	2	0	
Initao	1	0	1	10,000	
Jampason	1	0	1	10,000	
Binuangan	0	1	1	10,000	
Poblacion	0	1	1	10,000	
Talisayan	0	1	1	0	
	0	1	1	0	
LANAO DEL NORTE	19	140	159	5,000	

REGION PROVINCE CITY/ MUNICIPALITY BARANGAY	NO. OF DAMAGED HOUSES			AMOUNT (PHP)	REMARKS
	TOTALLY	PARTIALLY	GRAND TOTAL		
Iligan	18	71	89	0	
Dalipuga	0	16	16	0	
Tambacan	10	5	15	0	
Tibanga	7	31	38	0	
Tomas Cabili	1	19	20	0	
Sultan Naga Dimaporo (Karomatan)	1	67	68	0	
Tantaon	1	1	2	0	
Pandanan	0	2	2	0	
Sigayan	0	5	5	0	
Dangulaan	0	5	5	0	
Dableston	0	2	2	0	
Pikalawag	0	12	12	0	
Poblacion	0	6	6	0	
Bangaan	0	4	4	0	
Ilian	0	1	1	0	
Payong	0	22	22	0	
Piraka	0	7	7	0	
Kapatagan	0	1	1	5,000	
Tipolo	0	1	1	5,000	
Pantar	0	1	1	0	
Pantao Ranao	0	1	1	0	
REGION 11	3	24	27	0	
DAVAO ORIENTAL	0	1	1	0	
Lupon	0	1	1	0	
Poblacion	0	1	1	0	
DAVAO OCCIDENTAL	1	19	20	0	
Jose Abad Santos (Trinidad)	1	19	20	0	
	1	19	20	0	
DAVAO CITY	2	4	6	0	
No breakdown	2	4	6	0	
Duterte	2	4	6	0	
REGION 12	409	1,431	1,840	0	
SARANGANI	121	519	640	0	
Alabel	0	12	12	0	

REGION PROVINCE CITY/ MUNICIPALITY BARANGAY	NO. OF DAMAGED HOUSES			AMOUNT (PHP)	REMARKS
	TOTALLY	PARTIALLY	GRAND TOTAL		
	0	12	12	0	
Maasim	7	276	283	0	
	7	276	283	0	
Malapatan	30	38	68	0	
	30	38	68	0	
Kiamba	74	173	247	0	
	74	173	247	0	
Maitum	10	20	30	0	
	10	20	30	0	
SOUTH COTABATO	14	217	231	0	
TBoli	6	52	58	0	
	6	52	58	0	
General Santos (Dadiangas)	8	165	173	0	
	8	165	173	0	
SULTAN KUDARAT	200	422	622	0	
Kalamansig	22	19	41	0	
	22	19	41	0	
Lebak	120	246	366	0	
	120	246	366	0	
Palimbang	58	157	215	0	
	58	157	215	0	
COTABATO	74	273	347	0	
Pigcawayan	74	269	343	0	
	74	269	343	0	
Libungan	0	4	4	0	
	0	4	4	0	
CARAGA	14	17	31	0	
BUTUAN CITY	2	1	3	0	
Butuan	2	1	3	0	
	2	1	3	0	
AGUSAN DEL NORTE	10	14	24	0	
Cabadbaran	10	14	24	0	
	10	14	24	0	
SURIGAO DEL NORTE	0	1	1	0	

REGION PROVINCE CITY/ MUNICIPALITY BARANGAY	NO. OF DAMAGED HOUSES			AMOUNT (PHP)	REMARKS
	TOTALLY	PARTIALLY	GRAND TOTAL		
Claver	0	1	1	0	
	0	1	1	0	
DINAGAT ISLANDS	2	1	3	0	
Cagdianao	2	0	2	0	
Valencia	2	0	2	0	
San Jose	0	1	1	0	
Aurelio	0	1	1	0	
BARMM	190	125	315	0	
MAGUINDANAO	190	125	315	0	
Datu Blah T. Sinsuat	83	55	138	0	
	83	55	138	0	For validation.
Sultan Sumagka (Talitay)	3	0	3	0	
Kilalan	3	0	3	0	For validation.
South Upi	2	1	3	0	
	2	1	3	0	
Sultan Kudarat (Nuling)	30	8	38	0	
	30	8	38	0	
Datu Hoffer Ampatuan	10	9	19	0	
	10	9	19	0	
Upi	11	1	12	0	
	11	1	12	0	
Barira	25	34	59	0	
	25	34	59	0	
Mamasapano	15	0	15	0	
	15	0	15	0	
Northern Kabuntalan	8	0	8	0	
	8	0	8	0	
Matanog	3	17	20	0	
	3	17	20	0	
CAR	27	606	633	0	
ABRA	1	23	24	0	
Bangued	0	1	1	0	
	0	1	1	0	
Daguioman	0	12	12	0	

REGION PROVINCE CITY/ MUNICIPALITY BARANGAY	NO. OF DAMAGED HOUSES			AMOUNT (PHP)	REMARKS
	TOTALLY	PARTIALLY	GRAND TOTAL		
	0	12	12	0	
Licuan-Baay (Licuan)	0	1	1	0	
	0	1	1	0	
Tineg	1	9	10	0	
	1	9	10	0	
APAYAO	1	1	2	0	
Calanasan	0	1	1	0	
	0	1	1	0	
Kabugao	1	0	1	0	
	1	0	1	0	
BENGUET	5	89	94	0	
Baguio	3	34	37	0	
	3	34	37	0	
Atok	0	3	3	0	
	0	3	3	0	
Bokod	0	4	4	0	
	0	4	4	0	
Buguias	2	11	13	0	
	2	11	13	0	
Itogon	0	13	13	0	
	0	13	13	0	
Kabayan	0	6	6	0	
	0	6	6	0	
Kapangan	0	6	6	0	
	0	6	6	0	
Kibungan	0	1	1	0	
	0	1	1	0	
La Trinidad	0	2	2	0	
	0	2	2	0	
Tuba	0	7	7	0	
	0	7	7	0	
Tublay	0	2	2	0	
	0	2	2	0	
IFUGAO	9	66	75	0	

REGION PROVINCE CITY/ MUNICIPALITY BARANGAY	NO. OF DAMAGED HOUSES			AMOUNT (PHP)	REMARKS
	TOTALLY	PARTIALLY	GRAND TOTAL		
Aguinaldo	0	4	4	0	
	0	4	4	0	
Asipulo	2	1	3	0	
	2	1	3	0	
Banaue	1	16	17	0	
	1	16	17	0	
Hingyon	5	2	7	0	
	5	2	7	0	
Hungduan	0	1	1	0	
	0	1	1	0	
Kiangan	1	1	2	0	
	1	1	2	0	
Lagawe	0	1	1	0	
	0	1	1	0	
Tinoc	0	40	40	0	
	0	40	40	0	
KALINGA	4	381	385	0	
Balbalan	0	15	15	0	
	0	15	15	0	
Lubuagan	3	13	16	0	
	3	13	16	0	
Pasil	1	336	337	0	
	1	336	337	0	
Pinukpuk	0	17	17	0	
	0	17	17	0	
MOUNTAIN PROVINCE	7	46	53	0	
Barlig	2	11	13	0	
	2	11	13	0	
Bauko	0	1	1	0	
	0	1	1	0	
Besao	0	2	2	0	
	0	2	2	0	
Natonin	0	26	26	0	
	0	26	26	0	

REGION PROVINCE CITY/ MUNICIPALITY BARANGAY	NO. OF DAMAGED HOUSES			AMOUNT (PHP)	REMARKS
	TOTALLY	PARTIALLY	GRAND TOTAL		
Sadanga	5	2	7	0	
	5	2	7	0	
Sagada	0	1	1	0	
	0	1	1	0	
Tadian	0	3	3	0	
	0	3	3	0	

DAMAGE TO AGRICULTURE (2) as of (November 05, 2022 08:00)

REGION PROVINCE CITY /MUNICIPALITY BARANGAY		CLASSIFICATI ON	TYPE	NO. OF FARMERS/ FISHERFOLK AFFECTED	AFFECTED CROP AREA (HA)			NUMBER OF DAMAGED INFRASTRUCTURE, MACHINERIES, EQUIPMENT			PRODUCTION LOSS IN VOLUME (MT)	PRODUCTION LOSS / COST OF DAMAGE IN VALUE (PHP)
					WITH NO CHANCE OF RECOVERY (TOTALLY DAMAGED)	WITH CHANCE OF RECOVERY (PARTIALLY DAMAGED)	TOTAL	TOTALLY DAMAGED	PARTIALLY DAMAGED	TOTAL		
GRAND TOTAL	437			81,866	19,270.31	61,270.265	80,722.865	67	145	35,470,819	119,532.912775	2,827,445,244.205
DA TOTAL	420			81,866	19,270.31	61,270.265	80,722.865	67	132	5,806	119,532.912775	2,788,475,244.205
NIA TOTAL	17			0	0	0	0	0	13	35,465,013	0	38,970,000
REGION 2	15			0	0	0	0	0	0	35,465,000	0	35,465,000
ISABELA	13			0	0	0	0	0	0	26,965,000	0	26,965,000
Ramon	2			0	0	0	0	0	0	2,000,000	0	2,000,000
		Agricultural Infrastructures	Irrigation System (NIA)	0	0	0	0	0	0	500,000	0	500,000
		Agricultural Infrastructures	Irrigation System (NIA)	0	0	0	0	0	0	1,500,000	0	1,500,000
Cordon	2			0	0	0	0	0	0	5,000,000	0	5,000,000
		Agricultural Infrastructures	Irrigation System (NIA)	0	0	0	0	0	0	2,000,000	0	2,000,000
		Agricultural Infrastructures	Irrigation System (NIA)	0	0	0	0	0	0	3,000,000	0	3,000,000
Cabatuan	1			0	0	0	0	0	0	2,860,000	0	2,860,000
		Agricultural Infrastructures	Irrigation System (NIA)	0	0	0	0	0	0	2,860,000	0	2,860,000
San Isidro	2			0	0	0	0	0	0	6,850,000	0	6,850,000

REGION PROVINCE CITY /MUNICIPALITY BARANGAY		CLASSIFICATION	TYPE	NO. OF FARMERS/ FISHERFOLK AFFECTED	AFFECTED CROP AREA (HA)			NUMBER OF DAMAGED INFRASTRUCTURE, MACHINERIES, EQUIPMENT			PRODUCTION LOSS IN VOLUME (MT)	PRODUCTION LOSS / COST OF DAMAGE IN VALUE (PHP)
					WITH NO CHANCE OF RECOVERY (TOTALLY DAMAGED)	WITH CHANCE OF RECOVERY (PARTIALLY DAMAGED)	TOTAL	TOTALLY DAMAGED	PARTIALLY DAMAGED	TOTAL		
		Agricultural Infrastructures	Irrigation System (NIA)	0	0	0	0	0	0	850,000	0	850,000
		Agricultural Infrastructures	Irrigation System (NIA)	0	0	0	0	0	0	6,000,000	0	6,000,000
San Mateo	1			0	0	0	0	0	0	150,000	0	150,000
		Agricultural Infrastructures	Irrigation System (NIA)	0	0	0	0	0	0	150,000	0	150,000
Aurora	1			0	0	0	0	0	0	1,048,000	0	1,048,000
		Agricultural Infrastructures	Irrigation System (NIA)	0	0	0	0	0	0	1,048,000	0	1,048,000
San Manuel (Callang)	1			0	0	0	0	0	0	5,000	0	5,000
		Agricultural Infrastructures	Irrigation System (NIA)	0	0	0	0	0	0	5,000	0	5,000
Santiago	1			0	0	0	0	0	0	3,000,000	0	3,000,000
		Agricultural Infrastructures	Irrigation System (NIA)	0	0	0	0	0	0	3,000,000	0	3,000,000
Roxas	1			0	0	0	0	0	0	6,000,000	0	6,000,000
		Agricultural Infrastructures	Irrigation System (NIA)	0	0	0	0	0	0	6,000,000	0	6,000,000
Burgos	1			0	0	0	0	0	0	52,000	0	52,000
		Agricultural Infrastructures	Irrigation System (NIA)	0	0	0	0	0	0	52,000	0	52,000
QUIRINO	2			0	0	0	0	0	0	8,500,000	0	8,500,000
Cabarroguis	1			0	0	0	0	0	0	1,500,000	0	1,500,000
		Agricultural Infrastructures	Irrigation System (NIA)	0	0	0	0	0	0	1,500,000	0	1,500,000
Saguday	1			0	0	0	0	0	0	7,000,000	0	7,000,000
		Agricultural Infrastructures	Irrigation System (NIA)	0	0	0	0	0	0	7,000,000	0	7,000,000
REGION 3	19			13,860	2,514.5	18,268.305	20,782.805	0	0	0	25,089.842775	430,795,256.025
AURORA	3			1,490	90	1,401.88	1,491.88	0	0	0	2,445.89985	42,829,799.69
No breakdown	3			1,490	90	1,401.88	1,491.88	0	0	0	2,445.89985	42,829,799.69
		Crops	Corn	81	71.85	55.8	127.65	0	0	0	16.25	4,166,605.25
		Crops	HVC	584	9.4	240.74	250.14	0	0	0	310.82	8,220,903.7
		Crops	Rice	825	8.75	1,105.34	1,114.09	0	0	0	2,118.82985	30,442,290.74

REGION PROVINCE CITY /MUNICIPALITY BARANGAY		CLASSIFICATION	TYPE	NO. OF FARMERS/ FISHERFOLK AFFECTED	AFFECTED CROP AREA (HA)			NUMBER OF DAMAGED INFRASTRUCTURE, MACHINERIES, EQUIPMENT			PRODUCTION LOSS IN VOLUME (MT)	PRODUCTION LOSS / COST OF DAMAGE IN VALUE (PHP)
					WITH NO CHANCE OF RECOVERY (TOTALLY DAMAGED)	WITH CHANCE OF RECOVERY (PARTIALLY DAMAGED)	TOTAL	TOTALLY DAMAGED	PARTIALLY DAMAGED	TOTAL		
BATAAN	3			1,097	369.14	784.59	1,153.73	0	0	0	2,957.0717	78,739,167.8
No breakdown	3			1,097	369.14	784.59	1,153.73	0	0	0	2,957.0717	78,739,167.8
		Crops	Corn	18	12	0.3	12.3	0	0	0	0	469,293.25
		Crops	HVC	45	1.7	65.5	67.2	0	0	0	818.75	41,119,109.75
		Crops	Rice	1,034	355.44	718.79	1,074.23	0	0	0	2,138.3217	37,150,764.8
BULACAN	3			4,518	9	5,790.6	5,799.6	0	0	0	8,110.72243	115,460,069.39
No breakdown	3			4,518	9	5,790.6	5,799.6	0	0	0	8,110.72243	115,460,069.39
		Crops	Corn	14	0	10.72	10.72	0	0	0	7.9717	388,486.99
		Crops	Rice	4,480	9	5,779.88	5,788.88	0	0	0	8,102.75073	114,517,082.4
		Livestock and Poultry		24	0	0	0	0	0	0	0	554,500
NUEVA ECIJA	3			3,883	0	8,535.62	8,535.62	0	0	0	5,094.17747	87,573,142.33
No breakdown	3			3,883	0	8,535.62	8,535.62	0	0	0	5,094.17747	87,573,142.33
		Crops	Corn	23	0	100	100	0	0	0	0	1,967,081.75
		Crops	HVC	465	0	352.38	352.38	0	0	0	216.48	17,318,296
		Crops	Rice	3,395	0	8,083.24	8,083.24	0	0	0	4,877.69747	68,287,764.58
PAMPANGA	2			1,139	1,075.63	716.065	1,791.695	0	0	0	6,292.5416	92,543,504.81
No breakdown	2			1,139	1,075.63	716.065	1,791.695	0	0	0	6,292.5416	92,543,504.81
		Crops	Corn	26	3	42.7	45.7	0	0	0	4.4	1,271,889.3
		Crops	Rice	1,113	1,072.63	673.365	1,745.995	0	0	0	6,288.1416	91,271,615.51
TARLAC	2			1,505	937.59	908.15	1,845.74	0	0	0	90.559225	10,893,350.985
No breakdown	2			1,505	937.59	908.15	1,845.74	0	0	0	90.559225	10,893,350.985
		Crops	Corn	115	86.85	14.5	101.35	0	0	0	8.1	4,567,187.175
		Crops	Rice	1,390	850.74	893.65	1,744.39	0	0	0	82.459225	6,326,163.81
ZAMBALES	3			228	33.14	131.4	164.54	0	0	0	98.8705	2,756,221.02
No breakdown	3			228	33.14	131.4	164.54	0	0	0	98.8705	2,756,221.02
		Crops	Corn	81	17	32.35	49.35	0	0	0	0	943,847.35
		Crops	HVC	20	1.8	7.2	9	0	0	0	0	352,666.11
		Crops	Rice	127	14.34	91.85	106.19	0	0	0	98.8705	1,459,707.56
CALABARZON	32			10,111	2,476.31	6,131.44	8,597.44	0	0	0	24,082.89	726,119,476.09
QUEZON	7			6,884	1,136.72	3,864.47	5,000.19	0	0	0	14,543.35	503,825,027.18
No breakdown	7			6,884	1,136.72	3,864.47	5,000.19	0	0	0	14,543.35	503,825,027.18

REGION PROVINCE CITY /MUNICIPALITY BARANGAY		CLASSIFICATION	TYPE	NO. OF FARMERS/ FISHERFOLK AFFECTED	AFFECTED CROP AREA (HA)			NUMBER OF DAMAGED INFRASTRUCTURE, MACHINERIES, EQUIPMENT			PRODUCTION LOSS IN VOLUME (MT)	PRODUCTION LOSS / COST OF DAMAGE IN VALUE (PHP)
					WITH NO CHANCE OF RECOVERY (TOTALLY DAMAGED)	WITH CHANCE OF RECOVERY (PARTIALLY DAMAGED)	TOTAL	TOTALLY DAMAGED	PARTIALLY DAMAGED	TOTAL		
		Crops	Rice	3,542	961.07	2,420.48	3,381.55	0	0	0	6,503.21	97,575,627.51
		Crops	White Corn	53	34	45	78	0	0	0	315	18,822,925
		Crops	Yellow Corn	248	98.75	331.75	430.5	0	0	0	533.33	14,816,150
		Crops	High Value Crops	3,015	42.9	1,067.24	1,110.14	0	0	0	7,191.81	352,819,039.67
		Agricultural Infrastructures	Irrigation System (DA)	0	0	0	0	0	0	0	0	13,000,000
		Agricultural Infrastructures	Farm Structures	0	0	0	0	0	0	0	0	745,000
		Livestock and Poultry		26	0	0	0	0	0	0	0	6,046,285
CAVITE	6			1,189	275.16	1,249.59	1,524.14	0	0	0	3,117.66	69,406,584.37
No breakdown	6			1,189	275.16	1,249.59	1,524.14	0	0	0	3,117.66	69,406,584.37
		Crops	Rice	416	243.56	445.73	689.29	0	0	0	1,492.07	22,869,135.67
		Crops	White Corn	14	2.45	41.75	44.2	0	0	0	62.98	2,957,880
		Crops	Yellow Corn	7	0	16	16	0	0	0	17	210,800
		Crops	High Value Crops	740	29.15	746.11	774.65	0	0	0	1,545.61	42,059,568.7
		Livestock and Poultry	Livestock	12	0	0	0	0	0	0	0	884,200
		Agricultural Infrastructures	Farm Structures	0	0	0	0	0	0	0	0	425,000
LAGUNA	8			1,356	766.23	745.48	1,511.71	0	0	0	5,327.24	109,704,121.86
No breakdown	7			1,356	766.23	745.48	1,511.71	0	0	0	5,327.24	109,604,121.86
		Crops	Rice	789	729.88	592.38	1,322.26	0	0	0	4,857.16	73,651,100
		Crops	White Corn	32	0	30	30	0	0	0	0	423,000
		Crops	Yellow Corn	26	0	30	30	0	0	0	18	842,750
		Crops	High Value Crops	485	36.35	93.1	129.45	0	0	0	452.08	24,641,514.01
		Agricultural Infrastructures	Irrigation System (DA)	0	0	0	0	0	0	0	0	5,800,000
		Agricultural Infrastructures		0	0	0	0	0	0	0	0	3,583,500
		Livestock and Poultry		24	0	0	0	0	0	0	0	662,257.85
Bay	1			0	0	0	0	0	0	0	0	100,000

REGION PROVINCE CITY /MUNICIPALITY BARANGAY		CLASSIFICATION	TYPE	NO. OF FARMERS/ FISHERFOLK AFFECTED	AFFECTED CROP AREA (HA)			NUMBER OF DAMAGED INFRASTRUCTURE, MACHINERIES, EQUIPMENT			PRODUCTION LOSS IN VOLUME (MT)	PRODUCTION LOSS / COST OF DAMAGE IN VALUE (PHP)
					WITH NO CHANCE OF RECOVERY (TOTALLY DAMAGED)	WITH CHANCE OF RECOVERY (PARTIALLY DAMAGED)	TOTAL	TOTALLY DAMAGED	PARTIALLY DAMAGED	TOTAL		
		Machineries and Equipment		0	0	0	0	0	0	0	0	100,000
BATANGAS	5			281	131.2	102.25	230.45	0	0	0	478.91	30,544,915.88
No breakdown	5			281	131.2	102.25	230.45	0	0	0	478.91	30,544,915.88
		Crops	Rice	248	96.2	86.25	182.45	0	0	0	436.41	7,425,755.88
		Crops	Yellow Corn	32	35	15	47	0	0	0	39	2,284,060
		Crops	High Value Crops	1	0	1	1	0	0	0	3.5	175,000
		Fisheries	Produce	0	0	0	0	0	0	0	0	7,480,100
		Agricultural Infrastructures	Farm Structures	0	0	0	0	0	0	0	0	13,180,000
RIZAL	6			401	167	169.65	330.95	0	0	0	615.73	12,638,826.8
No breakdown	6			401	167	169.65	330.95	0	0	0	615.73	12,638,826.8
		Crops	Rice	268	36	164.35	200.35	0	0	0	575.23	9,594,487.8
		Crops	White Corn	5	3	2.3	5.3	0	0	0	0	47,760
		Crops	Yellow Corn	1	0	0	0.3	0	0	0	0	360
		Crops	High Value Crops	117	128	3	125	0	0	0	40.5	2,284,919
		Agricultural Infrastructures	Farm Structures	0	0	0	0	0	0	0	0	450,000
		Livestock and Poultry		10	0	0	0	0	0	0	0	261,300
MIMAROPA	117			7,615	847.23	6,630.49	7,477.72	0	0	0	13,970.62	294,535,911.17
MARINDUQUE	25			557	51.92	96.41	148.33	0	0	0	348.01	10,442,804.13
Boac	5			197	0	88.02	88.02	0	0	0	128	2,800,758.13
		Crops	Rice	177	0	87.36	87.36	0	0	0	127.16	2,270,631.25
		Crops	Corn	10	0	0.66	0.66	0	0	0	0.84	46,961.88
		Fisheries	Fishing Gears/ Paraphernalia	10	0	0	0	0	0	0	0	170,000
		Livestock and Poultry	Livestock	0	0	0	0	0	0	0	0	295,000
		Livestock and Poultry	Poultry	0	0	0	0	0	0	0	0	18,165
Torrijos	5			65	20.45	0	20.45	0	0	0	55.68	2,156,416.8
		Crops	Rice	60	20.45	0	20.45	0	0	0	55.68	946,566.8

REGION PROVINCE CITY /MUNICIPALITY BARANGAY		CLASSIFICATION	TYPE	NO. OF FARMERS/ FISHERFOLK AFFECTED	AFFECTED CROP AREA (HA)			NUMBER OF DAMAGED INFRASTRUCTURE, MACHINERIES, EQUIPMENT			PRODUCTION LOSS IN VOLUME (MT)	PRODUCTION LOSS / COST OF DAMAGE IN VALUE (PHP)
					WITH NO CHANCE OF RECOVERY (TOTALLY DAMAGED)	WITH CHANCE OF RECOVERY (PARTIALLY DAMAGED)	TOTAL	TOTALLY DAMAGED	PARTIALLY DAMAGED	TOTAL		
		Fisheries	Produce	4	0	0	0	0	0	0	0	729,000
		Fisheries	Fishing Gears/ Paraphernalia	1	0	0	0	0	0	0	0	55,000
		Livestock and Poultry	Livestock	0	0	0	0	0	0	0	0	371,400
		Livestock and Poultry	Poultry	0	0	0	0	0	0	0	0	54,450
Mogpog	4			70	29.53	0	29.53	0	0	0	132.89	2,618,545
		Crops	Rice	59	29.53	0	29.53	0	0	0	132.89	2,259,045
		Livestock and Poultry	Livestock	0	0	0	0	0	0	0	0	15,000
		Livestock and Poultry	Poultry	0	0	0	0	0	0	0	0	4,500
		Fisheries	Fishing Gears/ Paraphernalia	11	0	0	0	0	0	0	0	340,000
Buenavista	5			55	0	8.39	8.39	0	0	0	24.47	802,804.5
		Crops	Rice	46	0	7.89	7.89	0	0	0	24.47	415,964.5
		Crops	Corn	0	0	0.5	0.5	0	0	0	0	17,500
		Fisheries	Fishing Gears/ Paraphernalia	9	0	0	0	0	0	0	0	195,000
		Livestock and Poultry	Livestock	0	0	0	0	0	0	0	0	145,000
		Livestock and Poultry	Poultry	0	0	0	0	0	0	0	0	29,340
Sta Cruz	5			107	1.94	0	1.94	0	0	0	6.97	1,189,279.7
		Crops	Corn	21	1.94	0	1.94	0	0	0	6.97	169,819.7
		Fisheries	Produce	43	0	0	0	0	0	0	0	100,000
		Livestock and Poultry	Livestock	0	0	0	0	0	0	0	0	30,000
		Livestock and Poultry	Poultry	0	0	0	0	0	0	0	0	26,460
		Fisheries	Fishing Gears/ Paraphernalia	43	0	0	0	0	0	0	0	863,000
Gasan	1			63	0	0	0	0	0	0	0	875,000
		Fisheries	Fishing Gears/ Paraphernalia	63	0	0	0	0	0	0	0	875,000
ORIENTAL MINDORO	34			2,850	119.11	3,557.9	3,677.01	0	0	0	4,462.53	99,436,780.9

REGION PROVINCE CITY /MUNICIPALITY BARANGAY		CLASSIFICATION	TYPE	NO. OF FARMERS/ FISHERFOLK AFFECTED	AFFECTED CROP AREA (HA)			NUMBER OF DAMAGED INFRASTRUCTURE, MACHINERIES, EQUIPMENT			PRODUCTION LOSS IN VOLUME (MT)	PRODUCTION LOSS / COST OF DAMAGE IN VALUE (PHP)
					WITH NO CHANCE OF RECOVERY (TOTALLY DAMAGED)	WITH CHANCE OF RECOVERY (PARTIALLY DAMAGED)	TOTAL	TOTALLY DAMAGED	PARTIALLY DAMAGED	TOTAL		
Baco	4			191	4	355	359	0	0	0	1,334.6	19,440,400
		Crops	Rice	156	0	355	355	0	0	0	1,320.6	18,488,400
		Crops	Corn	8	4	0	4	0	0	0	14	560,000
		Fisheries	Produce	0	0	0	0	0	0	0	0	200,000
		Fisheries	Fishing Gears/ Paraphernalia	27	0	0	0	0	0	0	0	192,000
Bongabong	2			314	20	477.3	497.3	0	0	0	91.67	6,136,380
		Crops	Rice	75	11	87.3	98.3	0	0	0	91.67	1,411,130
		Crops	HVC	239	9	390	399	0	0	0	0	4,725,250
Calapan City	5			106	0.02	145	145.02	0	0	0	229.48	5,166,422.4
		Crops	Rice	72	0	135	135	0	0	0	229.48	3,299,922.4
		Crops	HVC	13	0.02	7.5	7.52	0	0	0	0	580,750
		Crops	Cassava	1	0	2.5	2.5	0	0	0	0	580,750
		Fisheries	Produce	5	0	0	0	0	0	0	0	450,000
		Fisheries	Fishing Gears/ Paraphernalia	15	0	0	0	0	0	0	0	255,000
Pinamalayan	5			444	47.24	431.16	478.4	0	0	0	1,774.87	50,293,896
		Crops	Rice	223	41.16	305.79	346.95	0	0	0	1,331.81	18,645,396
		Crops	Corn	1	0	2.5	2.5	0	0	0	5	60,000
		Crops	HVC	213	6.08	122.87	128.95	0	0	0	438.06	31,540,500
		Fisheries	Produce	6	0	0	0	0	0	0	0	38,000
		Fisheries	Fishing Gears/ Paraphernalia	1	0	0	0	0	0	0	0	10,000
Socorro	1			183	0	243	243	0	0	0	607.5	8,505,000
		Crops	Rice	183	0	243	243	0	0	0	607.5	8,505,000
Victoria	2			79	26	72.12	98.12	0	0	0	393.89	6,691,528
		Crops	Rice	72	26	64.12	90.12	0	0	0	393.89	5,908,278
		Crops	HVC	7	0	8	8	0	0	0	0	783,250
Bansud	2			56	11	0	11	0	0	0	0	397,820
		Crops	Corn	9	11	0	11	0	0	0	0	127,820
		Fisheries	Fishing Gears/ Paraphernalia	47	0	0	0	0	0	0	0	270,000
Naujan	4			15	10.85	0	10.85	0	0	0	30.52	936,880

REGION PROVINCE CITY /MUNICIPALITY BARANGAY		CLASSIFICATION	TYPE	NO. OF FARMERS/ FISHERFOLK AFFECTED	AFFECTED CROP AREA (HA)			NUMBER OF DAMAGED INFRASTRUCTURE, MACHINERIES, EQUIPMENT			PRODUCTION LOSS IN VOLUME (MT)	PRODUCTION LOSS / COST OF DAMAGE IN VALUE (PHP)
					WITH NO CHANCE OF RECOVERY (TOTALLY DAMAGED)	WITH CHANCE OF RECOVERY (PARTIALLY DAMAGED)	TOTAL	TOTALLY DAMAGED	PARTIALLY DAMAGED	TOTAL		
		Crops	Corn	14	10.85	0	10.85	0	0	0	30.52	808,300
		Fisheries	Fishing Gears/ Paraphernalia	1	0	0	0	0	0	0	0	17,000
		Livestock and Poultry	Livestock	0	0	0	0	0	0	0	0	80,500
		Livestock and Poultry	Poultry	0	0	0	0	0	0	0	0	31,080
Gloria	2			1,031	0	1,834.32	1,834.32	0	0	0	0	604,084.5
		Crops	HVC	1,015	0	1,834.32	1,834.32	0	0	0	0	91,084.5
		Fisheries	Fishing Gears/ Paraphernalia	16	0	0	0	0	0	0	0	513,000
Mansalay	1			2	0	0	0	0	0	0	0	43,000
		Fisheries	Fishing Gears/ Paraphernalia	2	0	0	0	0	0	0	0	43,000
Pola	3			18	0	0	0	0	0	0	0	349,370
		Fisheries	Fishing Gears/ Paraphernalia	18	0	0	0	0	0	0	0	280,000
		Livestock and Poultry	Livestock	0	0	0	0	0	0	0	0	60,300
		Livestock and Poultry	Poultry	0	0	0	0	0	0	0	0	9,070
Puerto Galera	1			3	0	0	0	0	0	0	0	237,000
		Fisheries	Fishing Gears/ Paraphernalia	3	0	0	0	0	0	0	0	237,000
Roxas	1			407	0	0	0	0	0	0	0	605,000
		Fisheries	Fishing Gears/ Paraphernalia	407	0	0	0	0	0	0	0	605,000
San Teodoro	1			1	0	0	0	0	0	0	0	30,000
		Fisheries	Fishing Gears/ Paraphernalia	1	0	0	0	0	0	0	0	30,000
OCCIDENTAL MINDORO	46			3,916	676.2	2,976.18	3,652.38	0	0	0	9,160.08	178,277,326.14
Abra de Ilog	3			63	0	54.9	54.9	0	0	0	36.13	1,155,860
		Crops	Rice	13	0	18.5	18.5	0	0	0	36.13	694,875
		Crops	Corn	27	0	36.4	36.4	0	0	0	0	212,985
		Fisheries	Fishing Gears/ Paraphernalia	23	0	0	0	0	0	0	0	248,000

REGION PROVINCE CITY /MUNICIPALITY BARANGAY		CLASSIFICATION	TYPE	NO. OF FARMERS/ FISHERFOLK AFFECTED	AFFECTED CROP AREA (HA)			NUMBER OF DAMAGED INFRASTRUCTURE, MACHINERIES, EQUIPMENT			PRODUCTION LOSS IN VOLUME (MT)	PRODUCTION LOSS / COST OF DAMAGE IN VALUE (PHP)
					WITH NO CHANCE OF RECOVERY (TOTALLY DAMAGED)	WITH CHANCE OF RECOVERY (PARTIALLY DAMAGED)	TOTAL	TOTALLY DAMAGED	PARTIALLY DAMAGED	TOTAL		
Calintaan	3			299	0	396	396	0	0	0	1,718.25	26,160,300
		Crops	Rice	272	0	396	396	0	0	0	1,718.25	25,773,750
		Crops	HVC	27	0	0	0	0	0	0	0	306,550
		Livestock and Poultry	Livestock	0	0	0	0	0	0	0	0	80,000
Looc	2			41	0	44.78	44.78	0	0	0	82.84	1,351,645
		Crops	Rice	26	0	44.78	44.78	0	0	0	82.84	1,242,645
		Fisheries	Fishing Gears/ Paraphernalia	15	0	0	0	0	0	0	0	109,000
Lubang	5			736	0	47.9	47.9	0	0	0	61.02	2,659,265.24
		Crops	Rice	50	0	37.9	37.9	0	0	0	61.02	915,285
		Crops	HVC	5	0	10	10	0	0	0	0	389,980
		Fisheries	Produce	1	0	0	0	0	0	0	0	112,000.24
		Fisheries	Fishing Gears/ Paraphernalia	680	0	0	0	0	0	0	0	1,235,000
		Livestock and Poultry	Livestock	0	0	0	0	0	0	0	0	7,000
Magsaysay	6			359	0	315.8	315.8	0	0	0	1,163.1	20,213,520
		Crops	Rice	202	0	315.8	315.8	0	0	0	1,163.1	18,468,580
		Crops	HVC	14	0	0	0	0	0	0	0	153,000
		Fisheries	Produce	112	0	0	0	0	0	0	0	1,370,000
		Fisheries	Fishing Gears/ Paraphernalia	31	0	0	0	0	0	0	0	90,000
		Livestock and Poultry	Livestock	0	0	0	0	0	0	0	0	126,000
		Livestock and Poultry	Poultry	0	0	0	0	0	0	0	0	5,940
Mamburao	3			234	5.7	266.1	271.8	0	0	0	365.1	7,485,993.5
		Crops	Rice	200	0	243.4	243.4	0	0	0	365.1	6,145,330
		Crops	Corn	11	0	22.7	22.7	0	0	0	0	516,538.5
		Crops	HVC	23	5.7	0	5.7	0	0	0	0	824,125
Paluan	5			156	15	89.2	104.2	0	0	0	143.91	4,523,566.4
		Crops	Rice	51	0	69.2	69.2	0	0	0	138.4	2,076,000
		Crops	Corn	1	0	3	3	0	0	0	5.51	114,566.4

REGION PROVINCE CITY /MUNICIPALITY BARANGAY		CLASSIFICATION	TYPE	NO. OF FARMERS/ FISHERFOLK AFFECTED	AFFECTED CROP AREA (HA)			NUMBER OF DAMAGED INFRASTRUCTURE, MACHINERIES, EQUIPMENT			PRODUCTION LOSS IN VOLUME (MT)	PRODUCTION LOSS / COST OF DAMAGE IN VALUE (PHP)
					WITH NO CHANCE OF RECOVERY (TOTALLY DAMAGED)	WITH CHANCE OF RECOVERY (PARTIALLY DAMAGED)	TOTAL	TOTALLY DAMAGED	PARTIALLY DAMAGED	TOTAL		
		Crops	HVC	7	0	11	11	0	0	0	0	1,716,000
		Crops	Cassava	6	15	6	21	0	0	0	0	0
		Fisheries	Fishing Gears/ Paraphernalia	91	0	0	0	0	0	0	0	617,000
Rizal	6			183	0	238.9	238.9	0	0	0	743.4	14,250,800
		Crops	Rice	106	0	212.4	212.4	0	0	0	743.4	11,151,000
		Crops	Corn	15	0	15.2	15.2	0	0	0	0	407,500
		Crops	HVC	49	0	11.3	11.3	0	0	0	0	2,388,300
		Fisheries	Produce	2	0	0	0	0	0	0	0	0
		Fisheries	Fishing Gears/ Paraphernalia	11	0	0	0	0	0	0	0	254,000
		Livestock and Poultry	Livestock	0	0	0	0	0	0	0	0	50,000
Sablayan	5			376	194	496	690	0	0	0	722.13	29,499,586
		Crops	Rice	151	0	194.8	194.8	0	0	0	383.37	5,750,610
		Crops	Corn	163	194	256	450	0	0	0	338.76	17,700,626
		Crops	HVC	62	0	45.2	45.2	0	0	0	0	5,263,300
		Livestock and Poultry	Livestock	0	0	0	0	0	0	0	0	783,850
		Livestock and Poultry	Poultry	0	0	0	0	0	0	0	0	1,200
San Jose	5			866	29	552.3	581.3	0	0	0	1,032.21	22,953,380
		Crops	Rice	416	0	505	505	0	0	0	949.14	14,237,100
		Crops	Corn	76	0	46.8	46.8	0	0	0	83.07	1,838,530
		Crops	HVC	374	29	0.5	29.5	0	0	0	0	6,531,700
		Livestock and Poultry	Livestock	0	0	0	0	0	0	0	0	313,650
		Livestock and Poultry	Poultry	0	0	0	0	0	0	0	0	32,400
Sta Cruz	3			603	432.5	474.3	906.8	0	0	0	3,091.99	48,023,410
		Crops	Rice	529	432.5	384.3	816.8	0	0	0	2,954.74	44,321,160
		Crops	Corn	65	0	90	90	0	0	0	137.25	2,882,250
		Fisheries	Fishing Gears/ Paraphernalia	9	0	0	0	0	0	0	0	820,000
ROMBLON	11			287	0	0	0	0	0	0	0	6,355,000

REGION PROVINCE CITY /MUNICIPALITY BARANGAY		CLASSIFICATION	TYPE	NO. OF FARMERS/ FISHERFOLK AFFECTED	AFFECTED CROP AREA (HA)			NUMBER OF DAMAGED INFRASTRUCTURE, MACHINERIES, EQUIPMENT			PRODUCTION LOSS IN VOLUME (MT)	PRODUCTION LOSS / COST OF DAMAGE IN VALUE (PHP)
					WITH NO CHANCE OF RECOVERY (TOTALLY DAMAGED)	WITH CHANCE OF RECOVERY (PARTIALLY DAMAGED)	TOTAL	TOTALLY DAMAGED	PARTIALLY DAMAGED	TOTAL		
San Jose	2			12	0	0	0	0	0	0	0	278,000
		Fisheries	Produce	9	0	0	0	0	0	0	0	178,000
		Fisheries	Fishing Gears/ Paraphernalia	3	0	0	0	0	0	0	0	100,000
Ferrol	1			62	0	0	0	0	0	0	0	2,538,000
		Fisheries	Fishing Gears/ Paraphernalia	62	0	0	0	0	0	0	0	2,538,000
Odiongan	1			57	0	0	0	0	0	0	0	1,510,000
		Fisheries	Fishing Gears/ Paraphernalia	57	0	0	0	0	0	0	0	1,510,000
Magdiwang	1			6	0	0	0	0	0	0	0	168,000
		Fisheries	Fishing Gears/ Paraphernalia	6	0	0	0	0	0	0	0	168,000
Romblon	1			22	0	0	0	0	0	0	0	88,000
		Fisheries	Fishing Gears/ Paraphernalia	22	0	0	0	0	0	0	0	88,000
Cajidiocan	2			4	0	0	0	0	0	0	0	165,000
		Fisheries	Fishing Gears/ Paraphernalia	4	0	0	0	0	0	0	0	135,000
		Livestock and Poultry	Livestock	0	0	0	0	0	0	0	0	30,000
Santa Fe	1			46	0	0	0	0	0	0	0	490,000
		Fisheries	Fishing Gears/ Paraphernalia	46	0	0	0	0	0	0	0	490,000
San Agustin	1			64	0	0	0	0	0	0	0	688,000
		Fisheries	Fishing Gears/ Paraphernalia	64	0	0	0	0	0	0	0	688,000
Calatrava	1			14	0	0	0	0	0	0	0	430,000
		Fisheries	Fishing Gears/ Paraphernalia	14	0	0	0	0	0	0	0	430,000
PALAWAN	1			5	0	0	0	0	0	0	0	24,000
Brooke's Point	1			5	0	0	0	0	0	0	0	24,000
		Fisheries	Fishing Gears/ Paraphernalia	5	0	0	0	0	0	0	0	24,000
REGION 5	35			29,736	9,036.1	13,568.03	22,604.13	0	13	13	40,934.8	927,629,008.65
ALBAY	5			1,842	288.03	1,202.7	1,490.73	0	0	0	2,571.4	48,852,929.93

REGION PROVINCE CITY /MUNICIPALITY BARANGAY		CLASSIFICATION	TYPE	NO. OF FARMERS/ FISHERFOLK AFFECTED	AFFECTED CROP AREA (HA)			NUMBER OF DAMAGED INFRASTRUCTURE, MACHINERIES, EQUIPMENT			PRODUCTION LOSS IN VOLUME (MT)	PRODUCTION LOSS / COST OF DAMAGE IN VALUE (PHP)
					WITH NO CHANCE OF RECOVERY (TOTALLY DAMAGED)	WITH CHANCE OF RECOVERY (PARTIALLY DAMAGED)	TOTAL	TOTALLY DAMAGED	PARTIALLY DAMAGED	TOTAL		
No breakdown	5			1,842	288.03	1,202.7	1,490.73	0	0	0	2,571.4	48,852,929.93
		Crops	Rice	1,345	161.83	1,092.15	1,253.98	0	0	0	2,227.71	37,870,985
		Crops	Corn	271	124.2	110.55	234.75	0	0	0	343.69	7,833,133.43
		Crops	High Value Crops	8	2	0	2	0	0	0	0	248,524
		Livestock and Poultry	Livestock	28	0	0	0	0	0	0	0	186,187.5
		Fisheries		190	0	0	0	0	0	0	0	2,714,100
CAMARINES NORTE	7			1,597	961.35	414.17	1,375.52	0	3	3	4,893.72	123,513,004.67
No breakdown	7			1,597	961.35	414.17	1,375.52	0	3	3	4,893.72	123,513,004.67
		Crops	Rice	1,261	949.15	414.17	1,363.32	0	0	0	4,805.12	81,686,984.67
		Crops	Corn	153	12.2	0	12.2	0	0	0	88.6	1,331,800
		Livestock and Poultry	Livestock	29	0	0	0	0	0	0	0	248,720
		Fisheries		154	0	0	0	0	0	0	0	18,995,500
		Agricultural Infrastructures	Irrigation System (DA)	0	0	0	0	0	0	0	0	18,000,000
		Agricultural Infrastructures	Farm Structures	0	0	0	0	0	0	0	0	750,000
		Agricultural Infrastructures	Irrigation System (NIA)	0	0	0	0	0	3	3	0	2,500,000
CAMARINES SUR	8			19,164	5,452.31	8,393.84	13,846.15	0	10	10	26,582.93	542,932,910.13
No breakdown	8			19,164	5,452.31	8,393.84	13,846.15	0	10	10	26,582.93	542,932,910.13
		Crops	Rice	18,074	5,188.49	7,936.31	13,124.8	0	0	0	25,741.5	495,847,467.15
		Crops	Corn	424	263.82	359.53	623.35	0	0	0	604.43	19,124,568.48
		Crops	High Value Crops	319	0	98	98	0	0	0	237	4,624,412
		Livestock and Poultry	Livestock	84	0	0	0	0	0	0	0	1,076,462.5
		Fisheries		263	0	0	0	0	0	0	0	8,455,000
		Agricultural Infrastructures	Irrigation System (DA)	0	0	0	0	0	0	0	0	12,000,000
		Agricultural Infrastructures	Farm Structures	0	0	0	0	0	0	0	0	800,000
		Agricultural Infrastructures	Irrigation System (NIA)	0	0	0	0	0	10	10	0	1,005,000

REGION PROVINCE CITY /MUNICIPALITY BARANGAY		CLASSIFICATION	TYPE	NO. OF FARMERS/ FISHERFOLK AFFECTED	AFFECTED CROP AREA (HA)			NUMBER OF DAMAGED INFRASTRUCTURE, MACHINERIES, EQUIPMENT			PRODUCTION LOSS IN VOLUME (MT)	PRODUCTION LOSS / COST OF DAMAGE IN VALUE (PHP)
					WITH NO CHANCE OF RECOVERY (TOTALLY DAMAGED)	WITH CHANCE OF RECOVERY (PARTIALLY DAMAGED)	TOTAL	TOTALLY DAMAGED	PARTIALLY DAMAGED	TOTAL		
CATANDUANES	6			754	31.85	296.8	328.65	0	0	0	355.38	26,700,581.54
No breakdown	6			754	31.85	296.8	328.65	0	0	0	355.38	26,700,581.54
		Crops	Rice	443	31.85	255.8	287.65	0	0	0	280.38	4,766,487.8
		Crops	High Value Crops	137	0	41	41	0	0	0	75	1,097,353.74
		Livestock and Poultry	Livestock	49	0	0	0	0	0	0	0	739,990
		Fisheries		125	0	0	0	0	0	0	0	1,596,750
		Agricultural Infrastructures	Irrigation System (DA)	0	0	0	0	0	0	0	0	7,000,000
		Agricultural Infrastructures	Farm Structures	0	0	0	0	0	0	0	0	11,500,000
MASBATE	6			2,979	1,831.18	1,436.76	3,267.94	0	0	0	3,742.38	129,614,759.13
No breakdown	6			2,979	1,831.18	1,436.76	3,267.94	0	0	0	3,742.38	129,614,759.13
		Crops	Rice	1,943	1,588.45	955.05	2,543.5	0	0	0	3,675.35	63,536,012.5
		Crops	Corn	654	242.73	481.71	724.44	0	0	0	67.03	11,003,631.63
		Livestock and Poultry		7	0	0	0	0	0	0	0	146,715
		Fisheries		375	0	0	0	0	0	0	0	25,178,400
		Agricultural Infrastructures	Irrigation System (DA)	0	0	0	0	0	0	0	0	25,000,000
		Agricultural Infrastructures	Farm Structures	0	0	0	0	0	0	0	0	4,750,000
SORSOGON	3			3,400	471.38	1,823.76	2,295.14	0	0	0	2,788.99	56,014,823.25
No breakdown	3			3,400	471.38	1,823.76	2,295.14	0	0	0	2,788.99	56,014,823.25
		Crops	Rice	2,835	471.38	1,752.76	2,224.14	0	0	0	2,788.99	47,412,837.2
		Crops	High Value Crops	284	0	71	71	0	0	0	0	1,611,070.18
		Fisheries		281	0	0	0	0	0	0	0	6,990,915.87
REGION 6	100			13,930	4,251.61	14,338.2	18,589.81	1	4	5,610	14,766.41	376,239,751.66
NEGROS OCCIDENTAL	15			1,161	164.05	1,012.52	1,176.57	0	0	0	1,403.56	27,735,492.97
Valladolid	1			284	88.57	283.44	372.01	0	0	0	276.99	7,216,162.25
		Crops	Rice	284	88.57	283.44	372.01	0	0	0	276.99	7,216,162.25
Sipalay	2			110	7.63	88.33	95.96	0	0	0	91.33	1,971,846.29
		Crops	Rice	103	7.63	84.23	91.86	0	0	0	85.81	1,791,686.29

REGION PROVINCE CITY /MUNICIPALITY BARANGAY		CLASSIFICATION	TYPE	NO. OF FARMERS/ FISHERFOLK AFFECTED	AFFECTED CROP AREA (HA)			NUMBER OF DAMAGED INFRASTRUCTURE, MACHINERIES, EQUIPMENT			PRODUCTION LOSS IN VOLUME (MT)	PRODUCTION LOSS / COST OF DAMAGE IN VALUE (PHP)
					WITH NO CHANCE OF RECOVERY (TOTALLY DAMAGED)	WITH CHANCE OF RECOVERY (PARTIALLY DAMAGED)	TOTAL	TOTALLY DAMAGED	PARTIALLY DAMAGED	TOTAL		
		Crops	High Value Crops	7	0	4.1	4.1	0	0	0	5.52	180,160
Calatrava	1			240	48	194.55	242.55	0	0	0	564.22	8,728,545.28
		Crops	Rice	240	48	194.55	242.55	0	0	0	564.22	8,728,545.28
San Enrique	1			28	0	37.68	37.68	0	0	0	5.32	637,981.05
		Crops	Rice	28	0	37.68	37.68	0	0	0	5.32	637,981.05
Hinoba-an (Asia)	1			66	0	134	134	0	0	0	18.24	583,830
		Crops	Rice	66	0	134	134	0	0	0	18.24	583,830
Sagay	1			25	1	9.85	10.85	0	0	0	4.66	122,660.5
		Crops	Rice	25	1	9.85	10.85	0	0	0	4.66	122,660.5
Cauayan	1			2	0.38	1.38	1.76	0	0	0	3.39	56,622
		Crops	Rice	2	0.38	1.38	1.76	0	0	0	3.39	56,622
Himamaylan	1			139	0	97.74	97.74	0	0	0	79.77	1,898,349.12
		Crops	Rice	139	0	97.74	97.74	0	0	0	79.77	1,898,349.12
Moises Padilla (Magallon)	1			61	0	56.77	56.77	0	0	0	158.6	2,570,542.4
		Crops	Rice	61	0	56.77	56.77	0	0	0	158.6	2,570,542.4
Talisay	1			15	7.52	0	7.52	0	0	0	0	136,900
		Crops	Rice	15	7.52	0	7.52	0	0	0	0	136,900
Pulupandan	1			16	0	15.95	15.95	0	0	0	24.01	533,904
		Crops	Rice	16	0	15.95	15.95	0	0	0	24.01	533,904
San Carlos	1			33	0	40.75	40.75	0	0	0	31.93	589,925
		Crops	Rice	33	0	40.75	40.75	0	0	0	31.93	589,925
Cadiz	1			78	10.95	41.26	52.21	0	0	0	132.8	2,352,825.08
		Crops	Rice	78	10.95	41.26	52.21	0	0	0	132.8	2,352,825.08
Toboso	1			64	0	10.82	10.82	0	0	0	12.3	335,400
		Crops	High Value Crops	64	0	10.82	10.82	0	0	0	12.3	335,400
ILOILO	37			7,335	1,708.49	6,838.9	8,547.39	0	0	0	5,253.64	150,991,643.95
Passi	2			11	2	1,140.82	1,142.82	0	0	0	1,357.82	26,536,916.76
		Crops	Rice	0	2	1,132.82	1,134.82	0	0	0	1,325.42	25,921,316.76
		Crops	Corn	11	0	8	8	0	0	0	32.4	615,600
Lemery	1			1,012	0	1,498.05	1,498.05	0	0	0	0	8,232,373.33

REGION PROVINCE CITY /MUNICIPALITY BARANGAY		CLASSIFICATION	TYPE	NO. OF FARMERS/ FISHERFOLK AFFECTED	AFFECTED CROP AREA (HA)			NUMBER OF DAMAGED INFRASTRUCTURE, MACHINERIES, EQUIPMENT			PRODUCTION LOSS IN VOLUME (MT)	PRODUCTION LOSS / COST OF DAMAGE IN VALUE (PHP)
					WITH NO CHANCE OF RECOVERY (TOTALLY DAMAGED)	WITH CHANCE OF RECOVERY (PARTIALLY DAMAGED)	TOTAL	TOTALLY DAMAGED	PARTIALLY DAMAGED	TOTAL		
		Crops	Rice	1,012	0	1,498.05	1,498.05	0	0	0	0	8,232,373.33
Barotac Viejo	1			398	0	478	478	0	0	0	1.4	969,755.27
		Crops	Rice	398	0	478	478	0	0	0	1.4	969,755.27
Zarraga	1			194	206.79	1.7	208.49	0	0	0	8.18	2,995,636
		Crops	Rice	194	206.79	1.7	208.49	0	0	0	8.18	2,995,636
Calinog	2			167	4.5	130.45	134.95	0	0	0	54.14	3,424,916.31
		Crops	Rice	140	4.5	98.45	102.95	0	0	0	15.88	2,616,910.99
		Crops	Corn	27	0	32	32	0	0	0	38.26	808,005.32
San Rafael	1			356	0	356	356	0	0	0	854.4	11,961,600
		Crops	Rice	356	0	356	356	0	0	0	854.4	11,961,600
Lambunao	2			358	37.25	254.7	291.95	0	0	0	73.52	3,258,106
		Crops	Rice	346	37.25	245.65	282.9	0	0	0	73.52	3,117,606
		Crops	Corn	12	0	9.05	9.05	0	0	0	0	140,500
Cabatuan	1			116	0	114.05	114.05	0	0	0	121.89	2,242,992.24
		Crops	Rice	116	0	114.05	114.05	0	0	0	121.89	2,242,992.24
Balasan	1			379	0	409.28	409.28	0	0	0	329.58	8,338,480
		Crops	Rice	379	0	409.28	409.28	0	0	0	329.58	8,338,480
Batad	1			193	207	13	220	0	0	0	14.56	3,294,280
		Crops	Rice	193	207	13	220	0	0	0	14.56	3,294,280
Anilao	2			1,066	0	1,202.3	1,202.3	0	0	0	477.04	25,757,638.23
		Crops	Rice	1,051	0	1,194	1,194	0	0	0	477.04	25,692,952.52
		Crops	Corn	15	0	8.3	8.3	0	0	0	0	64,685.71
Dingle	2			1,003	989.35	20.05	1,009.4	0	0	0	350.57	21,156,751.22
		Crops	Rice	992	989.35	5.8	995.15	0	0	0	328.91	20,710,197.92
		Crops	Corn	11	0	14.25	14.25	0	0	0	21.66	446,553.3
Sara	1			541	93	387.5	480.5	0	0	0	97.2	7,258,125
		Crops	Rice	541	93	387.5	480.5	0	0	0	97.2	7,258,125
Guimbal	2			51	0	23	23	0	0	0	22.56	336,094.55
		Crops	Rice	37	0	19	19	0	0	0	19.92	285,934.55
		Crops	Corn	14	0	4	4	0	0	0	2.64	50,160
New Lucena	1			49	23.5	35.9	59.4	0	0	0	89.76	1,570,942.5

REGION PROVINCE CITY /MUNICIPALITY BARANGAY		CLASSIFICATION	TYPE	NO. OF FARMERS/ FISHERFOLK AFFECTED	AFFECTED CROP AREA (HA)			NUMBER OF DAMAGED INFRASTRUCTURE, MACHINERIES, EQUIPMENT			PRODUCTION LOSS IN VOLUME (MT)	PRODUCTION LOSS / COST OF DAMAGE IN VALUE (PHP)
					WITH NO CHANCE OF RECOVERY (TOTALLY DAMAGED)	WITH CHANCE OF RECOVERY (PARTIALLY DAMAGED)	TOTAL	TOTALLY DAMAGED	PARTIALLY DAMAGED	TOTAL		
		Crops	Rice	49	23.5	35.9	59.4	0	0	0	89.76	1,570,942.5
Tubungan	1			175	0	66.4	66.4	0	0	0	214.24	3,213,600
		Crops	Rice	175	0	66.4	66.4	0	0	0	214.24	3,213,600
Miag-ao	1			39	5.75	13.75	19.5	0	0	0	23.44	449,012.33
		Crops	Rice	39	5.75	13.75	19.5	0	0	0	23.44	449,012.33
Miagao	1			2	0	2	2	0	0	0	0	20,428.57
		Crops	Corn	2	0	2	2	0	0	0	0	20,428.57
San Joaquin	1			182	0	86.7	86.7	0	0	0	77.82	1,286,838.46
		Crops	Rice	182	0	86.7	86.7	0	0	0	77.82	1,286,838.46
Leon	1			252	8.9	127.8	136.7	0	0	0	188.19	2,853,583.26
		Crops	Rice	252	8.9	127.8	136.7	0	0	0	188.19	2,853,583.26
Igbaras	1			294	93.9	29	122.9	0	0	0	336.04	4,704,560
		Crops	Rice	294	93.9	29	122.9	0	0	0	336.04	4,704,560
San Enrique	1			220	9.25	206.8	216.05	0	0	0	193.64	4,680,408.08
		Crops	Rice	220	9.25	206.8	216.05	0	0	0	193.64	4,680,408.08
Pototan	1			30	0	45.05	45.05	0	0	0	180.02	2,520,336
		Crops	Rice	30	0	45.05	45.05	0	0	0	180.02	2,520,336
Santa Barbara	2			26	26.2	0	26.2	0	0	0	59.11	1,194,595
		Crops	Rice	26	26.2	0	26.2	0	0	0	59.11	994,595
		Agricultural Infrastructures	DA ROS Facility	0	0	0	0	0	0	0	0	200,000
Banate	1			2	0	2	2	0	0	0	1.4	51,426
		Crops	Corn	2	0	2	2	0	0	0	1.4	51,426
Mina	1			12	1.1	13.9	15	0	0	0	28.83	650,487.2
		Crops	Corn	12	1.1	13.9	15	0	0	0	28.83	650,487.2
Oton	1			3	0	9	9	0	0	0	0	90,200
		Crops	Corn	3	0	9	9	0	0	0	0	90,200
Tigbauan	2			34	0	34.8	34.8	0	0	0	97.76	1,496,597.5
		Crops	Rice	29	0	32.05	32.05	0	0	0	97.76	1,466,347.5
		Crops	Corn	5	0	2.75	2.75	0	0	0	0	30,250
Bingawan	1			170	0	136.9	136.9	0	0	0	0.53	444,964.14
		Crops	Rice	170	0	136.9	136.9	0	0	0	0.53	444,964.14

REGION PROVINCE CITY /MUNICIPALITY BARANGAY		CLASSIFICATION	TYPE	NO. OF FARMERS/ FISHERFOLK AFFECTED	AFFECTED CROP AREA (HA)			NUMBER OF DAMAGED INFRASTRUCTURE, MACHINERIES, EQUIPMENT			PRODUCTION LOSS IN VOLUME (MT)	PRODUCTION LOSS / COST OF DAMAGE IN VALUE (PHP)
					WITH NO CHANCE OF RECOVERY (TOTALLY DAMAGED)	WITH CHANCE OF RECOVERY (PARTIALLY DAMAGED)	TOTAL	TOTALLY DAMAGED	PARTIALLY DAMAGED	TOTAL		
ANTIQUE	22			2,812	969.89	2,565.33	3,535.22	1	4	5	3,285.33	79,613,104.54
Tibiao	2			32	6.03	12.2	18.23	0	0	0	31.61	1,050,933.38
		Crops	Rice	24	1.2	12.2	13.4	0	0	0	8.87	141,533.38
		Crops	High Value Crops	8	4.83	0	4.83	0	0	0	22.74	909,400
Anini-y	1			68	2.25	22.31	24.56	0	0	0	35.6	477,715.01
		Crops	Rice	68	2.25	22.31	24.56	0	0	0	35.6	477,715.01
Barbaza	1			267	48.3	165.41	213.71	0	0	0	216.78	4,378,540.71
		Crops	Rice	267	48.3	165.41	213.71	0	0	0	216.78	4,378,540.71
Valderrama	1			45	3.25	29.7	32.95	0	0	0	41.27	641,206.9
		Crops	Rice	45	3.25	29.7	32.95	0	0	0	41.27	641,206.9
Tobias Fornier (Dao)	2			42	0	14.44	14.44	0	0	0	36.06	593,280
		Crops	Rice	28	0	12.05	12.05	0	0	0	32.16	437,280
		Crops	High Value Crops	14	0	2.39	2.39	0	0	0	3.9	156,000
San Remigio	3			75	12.23	25.04	37.27	1	0	1	50.63	1,098,600
		Crops	Rice	48	12.23	23.25	35.48	0	0	0	46.43	833,400
		Crops	High Value Crops	27	0	1.79	1.79	0	0	0	4.2	180,200
		Machineries and Equipment	Machineries	0	0	0	0	1	0	1	0	85,000
San Jose de Buenavista	3			456	1.5	764.5	766	0	4	4	200.16	11,616,455.69
		Crops	Rice	449	0	764.5	764.5	0	0	0	200.16	11,421,455.69
		Crops	High Value Crops	7	1.5	0	1.5	0	0	0	0	45,000
		Machineries and Equipment	Equipment	0	0	0	0	0	4	4	0	150,000
Patnongon	4			1,575	831.3	1,476.96	2,308.26	0	0	0	2,565.4	57,593,251.76
		Crops	Rice	1,065	787.1	1,262.31	2,049.41	0	0	0	2,196.17	45,394,201.76
		Crops	Corn	6	5.25	0	5.25	0	0	0	0	157,500
		Crops	High Value Crops	335	2.5	68.85	71.35	0	0	0	172.4	7,120,800
		Crops	Sugarcane	169	36.45	145.8	182.25	0	0	0	196.83	4,920,750
Pandan	3			190	27.03	34.02	61.05	0	0	0	46.54	1,410,038.4

REGION PROVINCE CITY /MUNICIPALITY BARANGAY		CLASSIFICATION	TYPE	NO. OF FARMERS/ FISHERFOLK AFFECTED	AFFECTED CROP AREA (HA)			NUMBER OF DAMAGED INFRASTRUCTURE, MACHINERIES, EQUIPMENT			PRODUCTION LOSS IN VOLUME (MT)	PRODUCTION LOSS / COST OF DAMAGE IN VALUE (PHP)
					WITH NO CHANCE OF RECOVERY (TOTALLY DAMAGED)	WITH CHANCE OF RECOVERY (PARTIALLY DAMAGED)	TOTAL	TOTALLY DAMAGED	PARTIALLY DAMAGED	TOTAL		
		Crops	Rice	127	26.71	31.46	58.17	0	0	0	39.78	1,113,574.4
		Crops	Corn	4	0.32	0	0.32	0	0	0	0	8,544
		Crops	High Value Crops	59	0	2.56	2.56	0	0	0	6.76	287,920
Hamtic	1			41	34	7.75	41.75	0	0	0	35.88	466,375
		Crops	Rice	41	34	7.75	41.75	0	0	0	35.88	466,375
Sebaste	1			21	4	13	17	0	0	0	25.4	286,707.69
		Crops	Rice	21	4	13	17	0	0	0	25.4	286,707.69
CAPIZ	10			2,104	1,407.73	3,535.75	4,943.48	0	0	5,605	4,688.72	115,061,714.69
Jamindan	1			115	2	98	100	0	0	0	0	1,320,000
		Crops	Rice	115	2	98	100	0	0	0	0	1,320,000
Pilar	1			0	164.5	0	164.5	0	0	0	160.19	2,723,145
		Crops	Rice	0	164.5	0	164.5	0	0	0	160.19	2,723,145
Dao	2			0	0	1,134	1,134	0	0	5,605	1,268.4	25,207,275
		Crops	Rice	0	0	1,134	1,134	0	0	0	1,268.4	23,328,900
		Agricultural Infrastructures		0	0	0	0	0	0	5,605	0	1,878,375
President Roxas	1			149	0	99.5	99.5	0	0	0	20.22	459,962.69
		Crops	Rice	149	0	99.5	99.5	0	0	0	20.22	459,962.69
Mambusao	1			1,399	253	1,309.5	1,562.5	0	0	0	1,667.4	38,897,975
		Crops	Rice	1,399	253	1,309.5	1,562.5	0	0	0	1,667.4	38,897,975
Panitan	1			0	858	832	1,690	0	0	0	1,092.09	37,280,330
		Crops	Rice	0	858	832	1,690	0	0	0	1,092.09	37,280,330
Dumarao	1			232	130.23	62.75	192.98	0	0	0	480.42	7,514,295
		Crops	Rice	232	130.23	62.75	192.98	0	0	0	480.42	7,514,295
Cuartero	1			209	0	0	0	0	0	0	0	1,473,700
		Livestock and Poultry		209	0	0	0	0	0	0	0	1,473,700
Dumalag	1			0	0	0	0	0	0	0	0	185,032
		Livestock and Poultry		0	0	0	0	0	0	0	0	185,032
AKLAN	10			477	1.15	375	376.15	0	0	0	89.08	1,665,611.01
Altavas	1			184	0	216.25	216.25	0	0	0	31.4	401,747.37

REGION PROVINCE CITY /MUNICIPALITY BARANGAY		CLASSIFICATION	TYPE	NO. OF FARMERS/ FISHERFOLK AFFECTED	AFFECTED CROP AREA (HA)			NUMBER OF DAMAGED INFRASTRUCTURE, MACHINERIES, EQUIPMENT			PRODUCTION LOSS IN VOLUME (MT)	PRODUCTION LOSS / COST OF DAMAGE IN VALUE (PHP)
					WITH NO CHANCE OF RECOVERY (TOTALLY DAMAGED)	WITH CHANCE OF RECOVERY (PARTIALLY DAMAGED)	TOTAL	TOTALLY DAMAGED	PARTIALLY DAMAGED	TOTAL		
		Crops	Rice	184	0	216.25	216.25	0	0	0	31.4	401,747.37
Banga	1			2	0	0.5	0.5	0	0	0	0.16	2,240
		Crops	Rice	2	0	0.5	0.5	0	0	0	0.16	2,240
Ibajay	1			77	0	37	37	0	0	0	1.6	30,320
		Crops	Rice	77	0	37	37	0	0	0	1.6	30,320
Kalibo	1			17	1	7.3	8.3	0	0	0	1.19	25,040
		Crops	Rice	17	1	7.3	8.3	0	0	0	1.19	25,040
Lezo	1			70	0	16	16	0	0	0	13.05	182,700
		Crops	Rice	70	0	16	16	0	0	0	13.05	182,700
Madalag	1			11	0.15	2	2.15	0	0	0	6.26	100,080
		Crops	Rice	11	0.15	2	2.15	0	0	0	6.26	100,080
Malay	1			3	0	1.2	1.2	0	0	0	2.88	48,960
		Crops	Rice	3	0	1.2	1.2	0	0	0	2.88	48,960
Nabas	1			105	0	89.25	89.25	0	0	0	17.97	588,123.64
		Crops	Rice	105	0	89.25	89.25	0	0	0	17.97	588,123.64
Numancia	1			1	0	1	1	0	0	0	1	15,000
		Crops	Rice	1	0	1	1	0	0	0	1	15,000
Tangalan	1			7	0	4.5	4.5	0	0	0	13.57	271,400
		Crops	Rice	7	0	4.5	4.5	0	0	0	13.57	271,400
GUIMARAS	6			41	0.3	10.7	11	0	0	0	46.08	1,172,184.5
Buenavista	1			1	0	0.1	0.1	0	0	0	1.8	90,000
		Crops	High Value Crops	1	0	0.1	0.1	0	0	0	1.8	90,000
Jordan	1			17	0.08	0.11	0.19	0	0	0	3.46	185,245
		Crops	High Value Crops	17	0.08	0.11	0.19	0	0	0	3.46	185,245
Nueva Valencia	1			4	0.03	0.29	0.32	0	0	0	0.76	40,095
		Crops	High Value Crops	4	0.03	0.29	0.32	0	0	0	0.76	40,095
San Lorenzo	2			0	0.1	9.35	9.45	0	0	0	30.06	502,237
		Crops	Rice	0	0	9.35	9.35	0	0	0	27.99	363,857
		Crops	High Value Crops	0	0.1	0	0.1	0	0	0	2.07	138,380

REGION PROVINCE CITY /MUNICIPALITY BARANGAY		CLASSIFICATION	TYPE	NO. OF FARMERS/ FISHERFOLK AFFECTED	AFFECTED CROP AREA (HA)			NUMBER OF DAMAGED INFRASTRUCTURE, MACHINERIES, EQUIPMENT			PRODUCTION LOSS IN VOLUME (MT)	PRODUCTION LOSS / COST OF DAMAGE IN VALUE (PHP)
					WITH NO CHANCE OF RECOVERY (TOTALLY DAMAGED)	WITH CHANCE OF RECOVERY (PARTIALLY DAMAGED)	TOTAL	TOTALLY DAMAGED	PARTIALLY DAMAGED	TOTAL		
Sibunag	1			19	0.09	0.85	0.94	0	0	0	10	354,607.5
		Crops	High Value Crops	19	0.09	0.85	0.94	0	0	0	10	354,607.5
REGION 9	3			2	0	0	196	0	0	0	0	2,360,000
ZAMBOANGA DEL SUR	3			2	0	0	196	0	0	0	0	2,360,000
Dumingag	2			2	0	0	152	0	0	0	0	500,000
Salvador		Crops	Corn	2	0	0	2	0	0	0	0	500,000
Multiple Barangays		Crops	Rice	0	0	0	150	0	0	0	0	0
Zamboanga City	1			0	0	0	44	0	0	0	0	1,860,000
		Crops	Rice	0	0	0	44	0	0	0	0	1,860,000
REGION 10	27			8	2.65	0.75	0	66	128	196	0	1,354,500
MISAMIS ORIENTAL	26			1	0	0.75	0	66	128	196	0	1,354,500
Gitagum	2			0	0	0	0	3	4	9	0	5,000
Poblacion		Fishing Boat / Fishing Gears		0	0	0	0	1	0	0	0	5,000
Matangad		Fishing Boat / Fishing Gears		0	0	0	0	2	4	9	0	0
Villanueva	1			0	0	0	0	0	15	15	0	0
Looc		Fishing Boat / Fishing Gears		0	0	0	0	0	15	15	0	0
Salay	2			0	0	0	0	0	5	5	0	0
Salay River 2		Fishing Boat / Fishing Gears		0	0	0	0	0	2	2	0	0
Inobulan		Fishing Boat / Fishing Gears		0	0	0	0	0	3	3	0	0
Jasaan	5			0	0	0	0	2	71	73	0	455,000
Bobontugan		Fishing Boat / Fishing Gears		0	0	0	0	0	11	11	0	55,000
Luz Banzon		Fishing Boat / Fishing Gears		0	0	0	0	0	6	6	0	30,000
San Antonio		Fishing Boat / Fishing Gears		0	0	0	0	1	12	13	0	110,000
Jampason		Fishing Boat / Fishing Gears		0	0	0	0	0	5	5	0	25,000
Solana		Fishing Boat / Fishing Gears		0	0	0	0	1	37	38	0	235,000

REGION PROVINCE CITY /MUNICIPALITY BARANGAY		CLASSIFICATION	TYPE	NO. OF FARMERS/ FISHERFOLK AFFECTED	AFFECTED CROP AREA (HA)			NUMBER OF DAMAGED INFRASTRUCTURE, MACHINERIES, EQUIPMENT			PRODUCTION LOSS IN VOLUME (MT)	PRODUCTION LOSS / COST OF DAMAGE IN VALUE (PHP)
					WITH NO CHANCE OF RECOVERY (TOTALLY DAMAGED)	WITH CHANCE OF RECOVERY (PARTIALLY DAMAGED)	TOTAL	TOTALLY DAMAGED	PARTIALLY DAMAGED	TOTAL		
Libertad	2			0	0	0	0	16	0	16	0	246,000
Poblacion		Fishing Boat / Fishing Gears		0	0	0	0	12	0	12	0	156,000
Dulong		Fishing Boat / Fishing Gears		0	0	0	0	4	0	4	0	90,000
Initao	5			0	0	0	0	10	13	23	0	0
Poblacion		Fishing Boat / Fishing Gears		0	0	0	0	4	9	13	0	0
Jampason		Fishing Boat / Fishing Gears		0	0	0	0	1	2	3	0	0
Tubigan		Fishing Boat / Fishing Gears		0	0	0	0	2	2	4	0	0
Gimangpang		Fishing Boat / Fishing Gears		0	0	0	0	2	0	2	0	0
San Pedro		Fishing Boat / Fishing Gears		0	0	0	0	1	0	1	0	0
Lugait	3			0	0	0	0	20	0	20	0	600,000
Biga		Fishing Boat / Fishing Gears		0	0	0	0	7	0	7	0	210,000
Calangahan		Fishing Boat / Fishing Gears		0	0	0	0	3	0	3	0	90,000
Poblacion		Fishing Boat / Fishing Gears		0	0	0	0	10	0	10	0	300,000
Tagoloan	4			0	0	0	0	7	10	17	0	48,500
Baluarte		Livestock and Poultry	Avian - 5 heads lost	0	0	0	0	0	0	0	0	1,000
Baluarte		Fishing Boat / Fishing Gears		0	0	0	0	2	8	10	0	17,500
Casinglot		Fishing Boat / Fishing Gears		0	0	0	0	2	0	2	0	10,000
Gracia		Fishing Boat / Fishing Gears		0	0	0	0	3	2	5	0	20,000
Binuangan	1			1	0	0.75	0	0	0	0	0	0
		Crops	Corn	1	0	0.75	0	0	0	0	0	0
Manticao	1			0	0	0	0	8	10	18	0	0
Punta Silum		Fishing Boat / Fishing Gears		0	0	0	0	8	10	18	0	0

REGION PROVINCE CITY /MUNICIPALITY BARANGAY		CLASSIFICATION	TYPE	NO. OF FARMERS/ FISHERFOLK AFFECTED	AFFECTED CROP AREA (HA)			NUMBER OF DAMAGED INFRASTRUCTURE, MACHINERIES, EQUIPMENT			PRODUCTION LOSS IN VOLUME (MT)	PRODUCTION LOSS / COST OF DAMAGE IN VALUE (PHP)
					WITH NO CHANCE OF RECOVERY (TOTALLY DAMAGED)	WITH CHANCE OF RECOVERY (PARTIALLY DAMAGED)	TOTAL	TOTALLY DAMAGED	PARTIALLY DAMAGED	TOTAL		
LANAO DEL NORTE	1			7	2.65	0	0	0	0	0	0	0
Sultan Naga Dimaporo (Karomatan)	1			7	2.65	0	0	0	0	0	0	0
		Crops	Corn	7	2.65	0	0	0	0	0	0	0
REGION 11	1			0	0	0	0	0	0	0	0	0
DAVAO ORIENTAL	1			0	0	0	0	0	0	0	0	0
Lupon	1			0	0	0	0	0	0	0	0	0
Poblacion		Fisheries	Fishing gears/ Paraphernalia	0	0	0	0	0	0	0	0	0
BARMM	3			34	33	0	33	0	0	0	0	2,220,000
COTABATO CITY	3			34	33	0	33	0	0	0	0	2,220,000
Cotabato City	3			34	33	0	33	0	0	0	0	2,220,000
		Crops	Rice	34	33	0	33	0	0	0	0	495,000
		Livestock and Poultry	Livestock	0	0	0	0	0	0	0	0	0
		Fisheries	Produce	0	0	0	0	0	0	0	0	1,725,000
CAR	85			6,570	108.91	2,333.05	2,441.96	0	0	0	688.35	30,726,340.61
BENGUET	22			289	6.49	40.35	46.84	0	0	0	72.29	7,920,493.45
Baguio	1			3	0.22	0	0.22	0	0	0	3.18	848,324.46
		Crops	High Value Crops	3	0.22	0	0.22	0	0	0	3.18	848,324.46
Atok	1			27	0	7.55	7.55	0	0	0	0.8	242,641.97
		Crops	High Value Crops	27	0	7.55	7.55	0	0	0	0.8	242,641.97
Bakun	1			13	0	4	4	0	0	0	0.32	83,571.54
		Crops	High Value Crops	13	0	4	4	0	0	0	0.32	83,571.54
Bokod	5			17	2	0.25	2.25	0	0	0	4.9	431,359
		Crops	High Value Crops	2	0	0.25	0.25	0	0	0	0.9	13,239
		Agricultural Infrastructures	Farm Structures	0	0	0	0	0	0	0	0	50,000
		Crops	Rice	1	2	0	2	0	0	0	4	68,000
		Fisheries	Fishing gears/ Paraphernalia	13	0	0	0	0	0	0	0	288,120

REGION PROVINCE CITY /MUNICIPALITY BARANGAY		CLASSIFICATION	TYPE	NO. OF FARMERS/ FISHERFOLK AFFECTED	AFFECTED CROP AREA (HA)			NUMBER OF DAMAGED INFRASTRUCTURE, MACHINERIES, EQUIPMENT			PRODUCTION LOSS IN VOLUME (MT)	PRODUCTION LOSS / COST OF DAMAGE IN VALUE (PHP)
					WITH NO CHANCE OF RECOVERY (TOTALLY DAMAGED)	WITH CHANCE OF RECOVERY (PARTIALLY DAMAGED)	TOTAL	TOTALLY DAMAGED	PARTIALLY DAMAGED	TOTAL		
		Fisheries	Produce	1	0	0	0	0	0	0	0	12,000
Buguias	2			29	0	6.4	6.4	0	0	0	4.88	346,260.93
		Crops	High Value Crops	22	0	6.4	6.4	0	0	0	4.88	273,460.93
		Fisheries	Produce	7	0	0	0	0	0	0	0	72,800
Kibungan	1			24	0	10.7	10.7	0	0	0	1.5	323,185.55
		Crops	High Value Crops	24	0	10.7	10.7	0	0	0	1.5	323,185.55
Tuba	3			63	2.47	3.68	6.15	0	0	0	17.16	3,387,669.01
		Crops	High Value Crops	62	2.47	3.68	6.15	0	0	0	17.16	3,363,269.01
		Fisheries	Produce	1	0	0	0	0	0	0	0	14,400
		Fisheries	Facilities & Equipment	0	0	0	0	0	0	0	0	10,000
La Trinidad	2			1	0	0	0	0	0	0	0	375,000
		Fisheries	Produce	1	0	0	0	0	0	0	0	25,000
		Fisheries	Facilities & Equipment	0	0	0	0	0	0	0	0	350,000
Tublay	1			4	0	0	0	0	0	0	0	36,400
		Fisheries	Produce	4	0	0	0	0	0	0	0	36,400
Kabayan	2			5	0	0	0	0	0	0	0	170,740
		Fisheries	Produce	2	0	0	0	0	0	0	0	133,740
		Livestock and Poultry	Livestock	3	0	0	0	0	0	0	0	37,000
Kapangan	1			96	1.8	7.77	9.57	0	0	0	39.55	1,514,240.99
		Crops	High Value Crops	96	1.8	7.77	9.57	0	0	0	39.55	1,514,240.99
Itogon	2			7	0	0	0	0	0	0	0	161,100
		Livestock and Poultry	Livestock	7	0	0	0	0	0	0	0	95,100
		Fisheries	Fishing gears/ Paraphernalia	0	0	0	0	0	0	0	0	66,000
ABRA	2			5	0	0	0	0	0	0	0	167,740
San Juan	1			1	0	0	0	0	0	0	0	94,600
		Fisheries	Produce	1	0	0	0	0	0	0	0	94,600

REGION PROVINCE CITY /MUNICIPALITY BARANGAY		CLASSIFICATION	TYPE	NO. OF FARMERS/ FISHERFOLK AFFECTED	AFFECTED CROP AREA (HA)			NUMBER OF DAMAGED INFRASTRUCTURE, MACHINERIES, EQUIPMENT			PRODUCTION LOSS IN VOLUME (MT)	PRODUCTION LOSS / COST OF DAMAGE IN VALUE (PHP)
					WITH NO CHANCE OF RECOVERY (TOTALLY DAMAGED)	WITH CHANCE OF RECOVERY (PARTIALLY DAMAGED)	TOTAL	TOTALLY DAMAGED	PARTIALLY DAMAGED	TOTAL		
Manabo	1			4	0	0	0	0	0	0	0	73,140
		Fisheries	Produce	4	0	0	0	0	0	0	0	73,140
APAYAO	2			6	0	0	0	0	0	0	0	110,560
Pudtol	1			1	0	0	0	0	0	0	0	45,000
		Fisheries	Fishing gears/ Paraphernalia	1	0	0	0	0	0	0	0	45,000
Luna	1			5	0	0	0	0	0	0	0	65,560
		Fisheries	Produce	5	0	0	0	0	0	0	0	65,560
IFUGAO	18			187	8.5	69.5	78	0	0	0	80.26	5,735,772.82
Tinoc	1			25	0	0	0	0	0	0	0	252,200
		Fisheries	Produce	25	0	0	0	0	0	0	0	252,200
Lagawe	2			38	0.4	20.35	20.75	0	0	0	42.3	919,950
		Fisheries	Produce	2	0	0	0	0	0	0	0	116,250
		Crops	Rice	36	0.4	20.35	20.75	0	0	0	42.3	803,700
Aguinaldo	3			9	0	0	0	0	0	0	0	1,879,920
		Fisheries	Facilities & Equipment	3	0	0	0	0	0	0	0	650,000
		Fisheries	Produce	3	0	0	0	0	0	0	0	254,920
		Fisheries	Facilities & Equipment	3	0	0	0	0	0	0	0	975,000
Alfonso Lista	1			1	0	0	0	0	0	0	0	70,000
		Fisheries	Facilities & Equipment	1	0	0	0	0	0	0	0	70,000
Lamut	3			4	0	0	0	0	0	0	0	699,670
		Fisheries	Facilities & Equipment	1	0	0	0	0	0	0	0	600,000
		Fisheries	Produce	2	0	0	0	0	0	0	0	20,170
		Fisheries	Facilities & Equipment	1	0	0	0	0	0	0	0	79,500
Asipulo	3			48	8.1	7.3	15.4	0	0	0	37.96	778,188
		Crops	Rice	45	8.1	7.3	15.4	0	0	0	37.96	721,278
		Fisheries	Produce	2	0	0	0	0	0	0	0	41,910
		Fisheries	Facilities & Equipment	1	0	0	0	0	0	0	0	15,000

REGION PROVINCE CITY /MUNICIPALITY BARANGAY		CLASSIFICATION	TYPE	NO. OF FARMERS/ FISHERFOLK AFFECTED	AFFECTED CROP AREA (HA)			NUMBER OF DAMAGED INFRASTRUCTURE, MACHINERIES, EQUIPMENT			PRODUCTION LOSS IN VOLUME (MT)	PRODUCTION LOSS / COST OF DAMAGE IN VALUE (PHP)
					WITH NO CHANCE OF RECOVERY (TOTALLY DAMAGED)	WITH CHANCE OF RECOVERY (PARTIALLY DAMAGED)	TOTAL	TOTALLY DAMAGED	PARTIALLY DAMAGED	TOTAL		
Alfonso Lista (Potia)	2			2	0	0	0	0	0	0	0	342,630
		Fisheries	Produce	1	0	0	0	0	0	0	0	317,630
		Fisheries	Facilities & Equipment	1	0	0	0	0	0	0	0	25,000
Banaue	1			1	0	0	0	0	0	0	0	191,900
		Livestock and Poultry	Livestock and Poultry	1	0	0	0	0	0	0	0	191,900
Kiangan	1			51	0	40.15	40.15	0	0	0	0	576,888.65
		Crops	Rice	51	0	40.15	40.15	0	0	0	0	576,888.65
Mayoyao	1			8	0	1.7	1.7	0	0	0	0	24,426.17
		Crops	Rice	8	0	1.7	1.7	0	0	0	0	24,426.17
KALINGA	32			5,995	93.92	2,217.57	2,311.49	0	0	0	530.85	16,004,474.34
Lubuagan	4			34	5.72	2.57	8.29	0	0	0	25.13	596,440
		Fisheries	Produce	6	0	0	0	0	0	0	0	15,750
		Fisheries	Facilities & Equipment	6	0	0	0	0	0	0	0	46,880
		Livestock and Poultry	Poultry	1	0	0	0	0	0	0	0	3,200
		Crops	Rice	21	5.72	2.57	8.29	0	0	0	25.13	530,610
Rizal (Liwan)	6			120	15	174	189	0	0	0	12	2,263,124.34
		Crops	Rice	61	15	94	109	0	0	0	0	539,824.34
		Crops	Corn	55	0	80	80	0	0	0	12	1,400,000
		Livestock and Poultry	Livestock	1	0	0	0	0	0	0	0	90,000
		Fisheries	Produce	2	0	0	0	0	0	0	0	10,800
		Fisheries	Facilities & Equipment	0	0	0	0	0	0	0	0	215,000
		Fisheries	Facilities & Equipment	1	0	0	0	0	0	0	0	7,500
Tanudan	4			16	0	30	30	0	0	0	82.5	1,557,880
		Crops	Corn	13	0	30	30	0	0	0	82.5	1,402,500
		Livestock and Poultry	Livestock	1	0	0	0	0	0	0	0	145,000
		Fisheries	Produce	1	0	0	0	0	0	0	0	5,130

REGION PROVINCE CITY /MUNICIPALITY BARANGAY		CLASSIFICATION	TYPE	NO. OF FARMERS/ FISHERFOLK AFFECTED	AFFECTED CROP AREA (HA)			NUMBER OF DAMAGED INFRASTRUCTURE, MACHINERIES, EQUIPMENT			PRODUCTION LOSS IN VOLUME (MT)	PRODUCTION LOSS / COST OF DAMAGE IN VALUE (PHP)
					WITH NO CHANCE OF RECOVERY (TOTALLY DAMAGED)	WITH CHANCE OF RECOVERY (PARTIALLY DAMAGED)	TOTAL	TOTALLY DAMAGED	PARTIALLY DAMAGED	TOTAL		
		Fisheries	Facilities & Equipment	1	0	0	0	0	0	0	0	5,250
Pasil	3			110	0	3	3	0	0	0	9	367,560
		Crops	Corn	36	0	3	3	0	0	0	9	153,000
		Fisheries	Facilities & Equipment	37	0	0	0	0	0	0	0	164,030
		Fisheries	Produce	37	0	0	0	0	0	0	0	50,530
Pinukpuk	5			33	16.5	13	29.5	0	0	0	1.75	1,302,300
		Crops	Corn	18	16	10.5	26.5	0	0	0	0	956,250
		Livestock and Poultry	Livestock	9	0	0	0	0	0	0	0	278,800
		Crops	Rice	2	0.5	2.5	3	0	0	0	1.75	29,750
		Fisheries	Produce	2	0	0	0	0	0	0	0	7,500
		Fisheries	Facilities & Equipment	2	0	0	0	0	0	0	0	30,000
Tabuk	5			5,579	55	1,984	2,039	0	0	0	395.37	9,324,670
		Crops	Rice	5,461	3	1,959	1,962	0	0	0	395.37	6,721,290
		Crops	Corn	23	52	25	77	0	0	0	0	1,657,650
		Livestock and Poultry	Poultry	1	0	0	0	0	0	0	0	58,200
		Fisheries	Produce	47	0	0	0	0	0	0	0	182,480
		Fisheries	Facilities & Equipment	47	0	0	0	0	0	0	0	705,050
Balbalan	4			16	1.7	0	1.7	0	0	0	5.1	306,500
		Livestock and Poultry	Poultry	1	0	0	0	0	0	0	0	11,000
		Crops	Rice	11	1.7	0	1.7	0	0	0	5.1	255,000
		Fisheries	Produce	2	0	0	0	0	0	0	0	10,500
		Fisheries	Facilities & Equipment	2	0	0	0	0	0	0	0	30,000
Tinglayan	1			87	0	11	11	0	0	0	0	286,000
		Crops	Rice	87	0	11	11	0	0	0	0	286,000
MOUNTAIN PROVINCE	9			88	0	5.63	5.63	0	0	0	4.95	787,300
Bauko	3			61	0	5.63	5.63	0	0	0	4.95	430,380
		Fisheries	Produce	33	0	0	0	0	0	0	0	169,880

REGION PROVINCE CITY /MUNICIPALITY BARANGAY		CLASSIFICATION	TYPE	NO. OF FARMERS/ FISHERFOLK AFFECTED	AFFECTED CROP AREA (HA)			NUMBER OF DAMAGED INFRASTRUCTURE, MACHINERIES, EQUIPMENT			PRODUCTION LOSS IN VOLUME (MT)	PRODUCTION LOSS / COST OF DAMAGE IN VALUE (PHP)
					WITH NO CHANCE OF RECOVERY (TOTALLY DAMAGED)	WITH CHANCE OF RECOVERY (PARTIALLY DAMAGED)	TOTAL	TOTALLY DAMAGED	PARTIALLY DAMAGED	TOTAL		
		Fisheries	Facilities & Equipment	0	0	0	0	0	0	0	0	13,000
		Crops	Rice	28	0	5.63	5.63	0	0	0	4.95	247,500
Sabangan	1			2	0	0	0	0	0	0	0	11,500
		Fisheries	Produce	2	0	0	0	0	0	0	0	11,500
Sadanga	2			17	0	0	0	0	0	0	0	154,610
		Fisheries	Produce	16	0	0	0	0	0	0	0	144,610
		Fisheries	Facilities & Equipment	1	0	0	0	0	0	0	0	10,000
Natonin	2			6	0	0	0	0	0	0	0	137,810
		Fisheries	Produce	5	0	0	0	0	0	0	0	49,810
		Fisheries	Facilities & Equipment	1	0	0	0	0	0	0	0	88,000
Barlig	1			2	0	0	0	0	0	0	0	53,000
		Fisheries	Produce	2	0	0	0	0	0	0	0	53,000

DAMAGE TO INFRASTRUCTURE as of (November 05, 2022 08:00)

REGION PROVINCE CITY /MUNICIPALITY BARANGAY		TYPE	CLASSIFICATION	INFRASTRUCTURE	NUMBER OF DAMAGED	UNIT	QUANTITY	STATUS	COST(PHP)	REMARKS
GRAND TOTAL	557				671				4,174,934,374.68	
REGION 1	15				15				63,200,000	
ILOCOS SUR	1				1				58,400,000	
Santa Catalina	1				1				58,400,000	
Subec-Paratong Sitio Mindanao		Seawall	National	Seawall	1			To follow	58,400,000	Needs immediate funding
PANGASINAN	14				14				4,800,000	
Mabini	1				1				300,000	
		Roads	Local	Mabini Breeding Station Road	1			Partially Damaged	300,000	Scoured road shoulder
Bani	1				1				500,000	

REGION PROVINCE CITY /MUNICIPALITY BARANGAY		TYPE	CLASSIFICATION	INFRASTRUCTURE	NUMBER OF DAMAGED	UNIT	QUANTITY	STATUS	COST(PHP)	REMARKS
		Roads	Local	Bani-Mabini Road	1			Partially Damaged	500,000	Eroded road shoulder
Infanta	1				1				800,000	
		Roads	Local	Infanta Provincial Road	1			Partially Damaged	800,000	Developed potholes on asphalt movement
Anda	1				1				500,000	
		Roads	Local	Anda-Tori tori Road	1			Partially Damaged	500,000	Damaged asphalt pavement
Agno	1				1				100,000	
		Roads	Local	Dangley-Aloleng-Mamio Road	1			Partially Damaged	100,000	Eroded road shoulder
San Carlos	2				2				450,000	
		Roads	Local	San Carlos City-Urbiztondo	1			Partially Damaged	150,000	Developed potholes/dilapidated asphalt movement
		Roads	Local	San Carlos City - Aguilar Road	1			Partially Damaged	300,000	Settlement of cross drain approaches (bothside)
Burgos	2				2				650,000	
		Bridges	Local	Concordia Bridge	1			Partially Damaged	150,000	Damaged bridge approach
		Roads	Local	Gomez St.	1			Partially Damaged	500,000	Dilapidated asphalt pavement
Lingayen	1				1				100,000	
		Roads	Local	Balangobong - Estanza via Malimpuec Road	1			Partially Damaged	100,000	Dilapidated asphalt pavement
Aguilar	1				1				100,000	
		Roads	Local	Bayaoas - Pogonsil Road	1			Partially Damaged	100,000	Eroded road shoulder
Mangatarem	1				1				300,000	
		Roads	Local	Mangatarem - Urbiztondo Road	1			Partially Damaged	300,000	Developed potholes and base settlement
Urbiztondo	2				2				1,000,000	
		Roads	Local	Mangatarem - Urbiztondo - San Carlos Road	1			Partially Damaged	500,000	Dilapidated pavement/ developed potholes

REGION PROVINCE CITY /MUNICIPALITY BARANGAY		TYPE	CLASSIFICATION	INFRASTRUCTURE	NUMBER OF DAMAGED	UNIT	QUANTITY	STATUS	COST(PHP)	REMARKS
		Roads	Local	Urbiztondo - Basista Road	1			Partially Damaged	500,000	Developed potholes and base settlement
REGION 2	14				0				101,228,327.5	
ISABELA	4				0				66,600,000	
Ilagan	1				0				30,000,000	
alinguigan 1st		Flood control	National	Repair/Maintenance of Flood Control Structure at Alinguigan 1st, City of Ilagan, Isabela	0				30,000,000	Washed-out/ Collapsed concrete revetment
Naguilian	1				0				600,000	
Villa Paz		Roads	National	Naguilian - San Mariano Road (S00789LZ - Secondary Road) K0387+200, Brgy. Villa Paz, Naguilian, Isabela	0	Meter			600,000	Eroded shoulder, damaged PCCP and stone masonry Eroded shoulder, damaged PCCP and stone masonry Eroded shoulder, damaged PEroded shoulder, damaged PCCP and stone masonry CCP and stone masonry
Benito Soliven	1				0				6,000,000	
District 1		Roads	National	Naguilian - San Mariano Road (S00789LZ - Secondary Road) K0398+300, District 1, Benito Soliven, Isabela	0				6,000,000	eroded shoulder, damaged PCCP and stone masonry
San Mateo	1				0				30,000,000	
San Roque		Bridges	Local	San Roque-Bagong Sikat Bridge	0				30,000,000	Totally Damaged
NUEVA VIZCAYA	2				0				10,000,000	
Diadi	1				0				5,000,000	

REGION PROVINCE CITY /MUNICIPALITY BARANGAY		TYPE	CLASSIFICATION	INFRASTRUCTURE	NUMBER OF DAMAGED	UNIT	QUANTITY	STATUS	COST(PHP)	REMARKS
Nagsabaran		Roads	National	Daang Maharlika (LZ), K0294+500, Brgy. Nagsabaran, Diadi, Nueva Vizcaya (Primary Road)	0				5,000,000	Damaged Gabion Type Revetment including riprap shoulder protection
Kayapa	1				0				5,000,000	
Pingkian		Roads	National	NUEVA VIZCAYA BENGUET RD(NATL SECONDARY) K 252+850, Pingkian, Kayapa, Nueva Vizcaya	0	Meter			5,000,000	Damaged Gabion Type Revetment including riprap shoulder protection
QUIRINO	8				0				24,628,327.5	
Aglipay	2				0				1,187,487.5	
San Benigno		Roads	National	Jct. Victoria-Maddela-Alicia-Kasibu Bdry Road, (S04786LZ), (Tertiary Road), K0406+650 (LL), San Benigno, Aglipay, Quirino	0	Meter			500,000	eroded shoulder and damaged PCCP
Pinahiw		Roads	National	Jct. Victoria-Maddela-Alicia-Kasibu Bdry Road, (S04748LZ), (Tertiary Road), K0397+800 (RL), Pinahiw, Aglipay, Quirino	0	Meter			687,487.5	damaged PCCP and Shoulder
Maddela	3				0				18,331,340	
Jose Ancheta		Roads	National	Jct. Victoria-Maddela-Alicia-Kasibu Road, (S04748LZ), (Tertiary Road), K0382+500 - K0382+620, Jose Ancheta, Maddela, Quirino	0				13,800,000	damaged Concrete Slope Protection and PCCP
Jose Ancheta		Roads	National	Jct. Victoria-Maddela-Alicia-Kasibu Road, (S04748LZ), (Tertiary Road), K0382+450, Jose Ancheta, Maddela, Quirino	0				2,000,000	Damaged Slope protection

REGION PROVINCE CITY /MUNICIPALITY BARANGAY		TYPE	CLASSIFICATION	INFRASTRUCTURE	NUMBER OF DAMAGED	UNIT	QUANTITY	STATUS	COST(PHP)	REMARKS
Balligui		Roads	National	Jct. Dumabato Norte - Balligui Road, (S04758LZ), (Tertiary Road), K0 375+200 RS, Balligui, Maddela, Quirino	0				2,531,340	eroded shoulder & Damaged Slope Protection (Stone Masonry)
Nagtipunan	3				0				5,109,500	
Giayan		Roads	National	Jct. Abbag-Nagtipunan-Nueva Vizcaya road via Dupax, (S04754LZ), (Tertiary Road), K 0454+320-K0454+360, Giayan, Nagtipunan, Quirino	0				900,000	Landslide and Damaged Slope Protection (Stone Masonry)
Disimungal		Roads	National	Cordon -Aurora Bdry. Road, (S04745LZ), (Secondary Road), K0405+650, Disimungal, Nagtipunan, Quirino	0				909,500	eroded shoulder and damaged Slope Protection (Stone Masonry)
Guingin		Roads	National	Jct.Abbag-Nagtipunan-Nueva Vizcaya Road via Dupax (S04754LZ), K0445+480-K0445+500, K0445+700-K0445+720 , Guingin, Nagtipunan, Quirino	0				3,300,000	Presence of cracks to ACP due to subsurface movement
REGION 3	21				21				54,700,000	
AURORA	1				1				10,000,000	
Baler	1				1				10,000,000	
SD Gabgab Brgy Buhangin		Flood control		Aguang River Flood Control	1	Meter			10,000,000	Scoured and collapsed concrete slope protection
BULACAN	12				12				10,000,000	
San Rafael	1				1				1,500,000	

REGION PROVINCE CITY /MUNICIPALITY BARANGAY		TYPE	CLASSIFICATION	INFRASTRUCTURE	NUMBER OF DAMAGED	UNIT	QUANTITY	STATUS	COST(PHP)	REMARKS
Daang maharlika road		Roads		Developed Potholes along Daang Maharlika Road K0061+000-K0082+000, San Rafael, San Idefonso and San Miguel, Bulacan	1				1,500,000	Needs immediate repair/maintenance
City of Meycauayan	2				2				1,100,000	
Along MNR		Roads		Developed Potholes along MNR, K0018+000-K0022+000, City of Meycauayan, Bulacan	1				600,000	Needs immediate repair/maintenance
Camalig,Pari road		Roads		Developed Potholes along Meycauayan-Camalig-Bahay Pari Road, City of Meycauayan, Bulacan	1				500,000	Needs immediate repair/maintenance
City of San Jose Del Monte Bulacan	3				3				2,900,000	
Brgy Bigte Ipo dam road City of San Jose Del Monte and Norzagaray		Roads		Developed Potholes along NCR/Bulacan Bdry.-Bigte-Ipo Dam Road City of San Jose Del Monte and Norzagaray, Bulacan	1				1,500,000	Needs immediate repair/maintenance
Along Bocaue-San Jose Road		Roads		Developed Potholes along Bocaue-San Jose Road, K0031+000-K0040+000, Sta. Maria and City of San Jose Del Monte Bulacan	1				800,000	Needs immediate repair/maintenance
Along Muzon Tungkong Mangga Road		Roads		Develop Potholes along Muzon-Tungkong Mangga Road, City of San Jose Del Monte, Bulacan	1				600,000	Needs immediate repair/maintenance

REGION PROVINCE CITY /MUNICIPALITY BARANGAY		TYPE	CLASSIFICATION	INFRASTRUCTURE	NUMBER OF DAMAGED	UNIT	QUANTITY	STATUS	COST(PHP)	REMARKS
Angat	1				1				800,000	
Along Gen Alejo Santos hi way		Roads		Developed Potholes along Gen. Alejo Santos Highway K0059+000-K0070+000, Angat , Bulacan	1				800,000	Needs immediate repair/maintenance
Sta Maria	2				2				1,500,000	
Along Sta Maria By pass Road		Roads		Developed Potholes along Sta. Maria By-Pass Road, K0030+000-K0035+000, Sta, Maria, Bulacan	1				1,000,000	Needs immediate repair/maintenance
Along Sta Maria-Norzagaray Road		Roads		Developed Potholes along Sta. Maria-Norzagaray Road, K0034+000-K0042+000, Sta. Maria, Bulacan	1				500,000	Needs immediate repair/maintenance
Norzagaray	1				1				1,500,000	
Bigte road		Roads		Developed Potholes along Norzagaray-Bigte Road, K0071+000-K0078+000 Norzagaray, Bulacan	1				1,500,000	Needs immediate repair/maintenance
San Miguel	1				1				500,000	
Sibul Road		Roads		Developed Potholes along San Miguel-Sibul Road, K0079+000-K000-K0086+000, San Miguel, Bulacan	1				500,000	Needs immediate repair/maintenance
DRT	1				1				200,000	
Sapang Bulak		Roads		Slope Protection at Esteban Bulacan Road, K0085+100, Dona Remedios Trinidad, Bulacan	1	Meter			200,000	Needs immediate repair/maintenance
NUEVA ECIJA	4				4				23,000,000	
Rizal	1				1				18,000,000	

REGION PROVINCE CITY /MUNICIPALITY BARANGAY		TYPE	CLASSIFICATION	INFRASTRUCTURE	NUMBER OF DAMAGED	UNIT	QUANTITY	STATUS	COST(PHP)	REMARKS
San Esteban		Flood control		San Esteban Flood Control	1	Meter			18,000,000	Collapsed slope protection
Bongabon	1				1				2,000,000	
Brgy Labi		Roads		Repair/Rehab. Of Eroded Shoulder along Nueva Ecija-Aurora Road, Brgy. Labi, Bongabon, Nueva Ecija K0161+100.00	1	Meter			2,000,000	Immediate response needed for the protection of lives and property -need slope protection to prevent damage on pavement
Gabalton	1				1				2,000,000	
Brgy Malinao		Roads		Repair/Rehab. Of Eroded Shoulder along Jct. Tablang-Gabalton Road, Brgy. Malinao, Gabaldon, Nueva Ecija	1				2,000,000	Immediate response needed for the protection of lives and property - need box culvert and sloper protection to protect concrete pavement
San leonardo	1				1				1,000,000	
Diversion road		Roads		Repair/Rehab. Of Collapsed Retaining Wall and Sidewalk along Daang Maharlika Road, Brgy. Diversion, San Leonardo, Nueva Ecija, K0094+600.00	1	Meter			1,000,000	Immediate response needed for the protection of lives and property
PAMPANGA	3				3				9,200,000	
City of San Fernando	1				1				800,000	
Manila North Road		Roads		MANILA NORTH ROAD K0068+400-K0075+000	1	Kilometer			800,000	
Mexico and San Simon	1				1				400,000	
Tulaoc - Sto Domingo road		Roads		TULAUC-STO. DOMINGO ROAD (K0060+900 - 62+456) (K0066+000-K0068+420) at Intermittent Sections	1	Kilometer			400,000	
San Luis	1				1				8,000,000	

REGION PROVINCE CITY /MUNICIPALITY BARANGAY		TYPE	CLASSIFICATION	INFRASTRUCTURE	NUMBER OF DAMAGED	UNIT	QUANTITY	STATUS	COST(PHP)	REMARKS
Sto tomas - sta rita road (Arnedo Dike)		Roads		STO. TOMAS - STA. RITA ROAD (ARNEDO DIKE)	1	Meter			8,000,000	Previously reported during TC Karding and additional damage observed during the TC Paeng
TARLAC	1				1				2,500,000	
San Jose	1				1				2,500,000	
Brgy Moriones		Roads		CAPAS-SAN JOSE- MAYANTOC Malcampa Road K0125+000-K0126+035	1	Meter			2,500,000	The immediate release of funds and repair
CALABARZON	111				111				1,243,670,800	
CAVITE	24				24				123,856,000	
General Trias	3				3				33,000,000	
Brgy. Bacao 1		Slope Protection	National	General Antonio Road, Brgy. Bacao 1, City of General Trias, Cavite	1			Collapsed Revetment due to Flash Flood - 100 l.m.	10,000,000	
Brgy. Bacao 2		Slope Protection	National	General Antonio Road, Brgy. Bacao 2, City of General Trias, Cavite	1			Collapsed Revetment due to Flash Flood - 200 l.m.	15,000,000	
Brgy. Arnaldo		Concrete railing	National	Arnaldo Highway, Brgy. Arnaldo, City of General Trias, Cavite	1			Collapsed Revetment due to Flash Flood - 100 l.m.	8,000,000	
Imus	1				1				400,000	
Brgy. Pasong Buwaya		Road safety devices	National	Daang Hari Road (Unclassified Road), Brgy. Pasong Buwaya, Imus City, Cavite	1			Erosion of Bridge Approach	400,000	
Tagaytay	4				4				6,500,000	
		Slope Protection	National	Tagaytay - Taal Lake Road, K0057+100 - K0064+357 (Intermittent Section)	1			Damaged Stone Masonry - 20 l.m.	1,000,000	

REGION PROVINCE CITY /MUNICIPALITY BARANGAY		TYPE	CLASSIFICATION	INFRASTRUCTURE	NUMBER OF DAMAGED	UNIT	QUANTITY	STATUS	COST(PHP)	REMARKS
		Slope Protection	National	Tagaytay - Taal Lake Road, K0057+100 - K0064+357 (Intermittent Section)	1			Damaged Rockfall Netting - 50 l.m.	4,800,000	
		Concrete railing	National	Tagaytay - Taal Lake Road, K0057+100 - K0064+357 (Intermittent Section)	1			Damaged Concrete Railing (Alingayngay Bridge) - 7 l.m.	100,000	
		Road safety devices	National	Tagaytay - Taal Lake Road, K0057+100 - K0064+357 (Intermittent Section)	1			Damaged Road Safety Devices (i.e. Metal Guardrails and Road Signs)	600,000	
No breakdown	16				16				83,956,000	
		Slope Protection	National	Carmona River Revetment	1			Totally collapsed revetment	20,000,000	
		Slope Protection	National	Carmona River Revetment	1			Partially collapsed revetment	5,000,000	
		Slope Protection	National	Carmona River Revetment	1			Major cracks	1,500,000	
		Slope Protection	National	Carmona River Revetment	1			Totally collapsed revetment	17,000,000	
		Slope Protection	National	Carmona River Revetment	1			Totally collapsed revetment	3,500,000	
		Slope Protection	National	Carmona River Revetment	1			Totally collapsed revetment	4,000,000	
		Slope Protection	National	Imus River Revetment	1			Totally collapsed revetment	5,000,000	
		Slope Protection	National	Imus River Revetment	1			Totally collapsed revetment	4,000,000	
		Slope Protection	National	Molino VII Revetment (phase 1)	1			Totally collapsed revetment	3,534,000	
		Slope Protection	National	Molino VII Revetment (phase 2)	1			Partially collapsed Revetment	4,836,000	
		Slope Protection	National	Molino VII Revetment (phase 3)	1			Cracks	2,160,000	
		Slope Protection	National	Molino I Revetment	1			Totally collapsed revetment	6,230,000	

REGION PROVINCE CITY /MUNICIPALITY BARANGAY		TYPE	CLASSIFICATION	INFRASTRUCTURE	NUMBER OF DAMAGED	UNIT	QUANTITY	STATUS	COST(PHP)	REMARKS
		Slope Protection	National	San Nicolas III Revetment	1			Partially collapsed Revetment	3,906,000	
		Slope Protection	National	San Nicolas Revetment	1			Cracks	200,000	
		Slope Protection	National	San Nicolas II Revetment(Phase 1)	1			Partially collapsed Revetment	2,790,000	
		Slope Protection	National	San Nicolas II Revetment (Phase 2)	1			Cracks	300,000	
LAGUNA	22				22				335,969,800	
No breakdown	16				16				266,769,800	
		Slope Protection	National	Pagsanjan-Lucban Road K0093+700 - K0093+720	1			Collapsed Slope Protection - 20 l.m.	3,000,000	
		Slope Protection	National	Majayjay-Lucban Road K0116+250 - K0116+280	1			Collapsed Slope Protection - 20 l.m.	3,000,000	
		Slope Protection and Damaged Structure	National	Pagsanjan-Lucban Road K0101+200 - K0101+225	1			Road Slip/Eroded Shoulder	0	
		Slope Protection including Drainage Structures	National	Manila South Road Calamba Section (K0049+650 - K0049+750)	1			Road Slip / Collapsed Slope Protection	20,000,000	
		Slope Protection	National	Calamba - Sta. Cruz - Famy Junction Road (K0060+850 - K0060+950)	1			Landslide(No existing structure)	5,000,000	
		Slope Protection	National	Calamba - Sta. Cruz - Famy Junction Road (K0059+050 - K0059+070)	1			Landslide(No existing structure)	1,500,000	
		Slope Protection	National	Calamba - Tagaytay Road	1			Collapsed Flood Control	15,000,000	
		Road and Slope Protection	National	Calauan - Nagcarlan Road, K0088+500 - K0088+590	1			Road Slip/Collapsed Slope Protection	25,000,000	
		Roads	National	Daang Maharlika (S01681LZ) (K0082+000 - K0092+000) Intermittent Section	1			Series of Potholes	92,400,000	

REGION PROVINCE CITY /MUNICIPALITY BARANGAY		TYPE	CLASSIFICATION	INFRASTRUCTURE	NUMBER OF DAMAGED	UNIT	QUANTITY	STATUS	COST(PHP)	REMARKS
		Roads	National	Daang Maharlika (S01681LZ) (K0078+300 - K0079+200) Intermittent Section	1			Series of Potholes	0	
		Roads	National	Daang Maharlika (S01681LZ) (K0074+000 - K0078+000) Intermittent Section	1			Series of Potholes	0	
		Roads	National	San Pablo-Calauan Road (S01705LZ) (K0081+300 to K0082+050)	1			Series of Potholes	9,225,000	
		Roads	National	Calamba-Sta.Cruz-Famy Junction Road (S01706LZ) (K0072+300 - K0078+400) Intermittent Section	1			Series of Potholes	41,250,000	
		Roads	National	Maspang Highway (S01729LZ) (K0073+262)	1			Series of Potholes	5,344,800	
		Roads	National	Calauan-Nagcarlan Road (S01710LZ) (K0081+000 - K0083+000) & (K0089+000 - K0090+000) Intermittent Section	1			Series of Potholes	7,537,500	
		Roads	National	San Pablo-Rizal-Nagcarlan-Liliw Road (S05817LZ) (K0083+(-300) to K0083+000) & (K0091+000 - K0099+300) Intermittent Section	1			Series of Potholes	38,512,500	
Sta. Cruz	3				3				20,200,000	

REGION PROVINCE CITY /MUNICIPALITY BARANGAY		TYPE	CLASSIFICATION	INFRASTRUCTURE	NUMBER OF DAMAGED	UNIT	QUANTITY	STATUS	COST(PHP)	REMARKS
Brgy. Sto. Angel Norte		Reinforced Concrete Revetment on Steel Sheet Pile Foundation	National	Sta. Cruz River Control along Sta. Cruz River (LS facing downstream), Brgy. Sto. Angel Norte, Sta. Cruz, Laguna (Sta. 000 - Sta. 050)	1			Collapsed Revetment / River Bank Protection	8,500,000	
Brgy. Patimbao		Reinforced Concrete Revetment on Steel Sheet Pile Foundation	National	Sta. Cruz River Control along Sta. Cruz River (LS facing downstream), Brgy. Patimbao, Sta. Cruz, Laguna (Sta. 000 - Sta. 050)	1			Collapsed Revetment / River Bank Protection	7,700,000	
Brgy. Sto. Angel Sur		Bridge Abutment Protection / Drainage Outfall	National	Sta. Cruz Bridge (B02477) Abutment Protection (First Approach) and Drainage Structure, Brgy. Sto. Angel Sur, Sta. Cruz, Laguna	1			Collapsed Abutment Protection due to Seepage of surface runoff from RCPC Drainage Outfall	4,000,000	
Calamba	2				2				34,000,000	
Brgy. Banadero		Flood control	National	Flood Control Structure, Brgy. Banadero, Calamba City, Laguna (along San Juan River)	1			Collapsed Flood Control	4,000,000	
Brgy. Looc		Farm to Market Road	National	Farm to Market Road, Brgy. Looc, Calamba City, Laguna	1			Totally Collapsed Road (FMR)	30,000,000	
Biñan	1				1				15,000,000	
Brgy. Sto. Nino		Flood control	National	Flood Control Structure, Brgy. Sto. Nino, Binan City, Laguna	1			Collapsed Flood Control	15,000,000	
BATANGAS	38				38				508,430,000	
Lemery	4				4				12,500,000	

REGION PROVINCE CITY /MUNICIPALITY BARANGAY		TYPE	CLASSIFICATION	INFRASTRUCTURE	NUMBER OF DAMAGED	UNIT	QUANTITY	STATUS	COST(PHP)	REMARKS
Brgy, Dayapan		Road and Slope Protection	National	Diokno Highway, Brgy. Dayapan, Lemery, Batangas, K0088+425 - K0088+480	1			Road Slip and Collapsed Slope Protection	2,000,000	
Brgy. Mahabang Dalig		Road and Slope Protection	National	Diokno Highway, K0087+030 - K0087+067.5 at Brgy. Mahabang Dahilig, Lemery, Batangas	1			Road Slip and Collapsed Slope Protection	2,500,000	
		Road and Canal	National	Lemery-Taal Diversion Road, K0128+(-1005) - K0128+(-306), Intermittent Section	1			Damaged stone masonry, guardrail, wheel guard, and solar studs	5,000,000	
Sinisian Bridge		Slope Protection and Pier Protection	National		1			Collapsed slope protection (gabions) at Abutment B and Pier	3,000,000	
Balayan	1				1				1,000,000	
		Sidewalk, Pavement, and Drainage	National	Palico-Balayan-Batangas Road, K0119+574- K0119+589, Left Side	1			Collapsed sidewalk, damaged pavement, and drainage	1,000,000	
No breakdown	28				28				461,130,000	
		Road and Slope Protection	National	K0089+593 - K0089+806, RS	1			Damaged off-carriageway and road slope protection	8,000,000	
		Roads	National	K0108+250-K0108+277 BS	1			Settled Concrete Pavement	800,000	
		Slope Protection, Road, Drainage System	National	Talisay-Laurel-Agoncillo (S01928LZ), K0096+500 - K0096+525 RS	1			Collapsed Pavement and settlement of paved road Drainage Failure - 20 l.m.	2,500,000	
		Flood control	National	Tanauan - Talisay - Tagaytay Road K0078+318	1			Flood Control and Drainage Structures	0	
		Slope Protection	National	Tanauan-Talisay-Tagaytay Road, K0083+000 to K0084+900	1			Collapsed Slope Protection Structures - 1,800 l.m.	7,000,000	

REGION PROVINCE CITY /MUNICIPALITY BARANGAY		TYPE	CLASSIFICATION	INFRASTRUCTURE	NUMBER OF DAMAGED	UNIT	QUANTITY	STATUS	COST(PHP)	REMARKS
Brgy. Tipas and Brgy. Lipahan		Flood control	National	Malaking Ilog Revetment (Brgy. Tipas and Brgy. Lipahan Section)	1			Collapsed Slope Protection	75,600,000	
Brgy. Tipas		Flood control	National	Malaking Ilog Revetment (Brgy. Tipas)	1			Collapsed Slope Protection	83,160,000	
Brgy. Lipahan, Brgy. Palingowak and Brgy. Balagbag		Flood control	National	Lawaye River Revetment (Brgy. Lipahan, Brgy. Palingowak and Brgy. Balagbag Section)	1			Collapsed Concrete Slope and grouted Riprap	57,350,000	
Brgy. Pinagbayanan and Brgy. Poctol		Flood control	National	Lawaye River Revetment (Brgy. Pinagbayanan and Brgy. Poctol Section)	1			Collapsed Concrete Slope and grouted Riprap	67,710,000	
		Flood control	National	Palahanan - Libato Revetment	1			Cracks at Upstream (L/S), Collapsed Masonry at Downstream (R/S)	15,000,000	
		Flood control	National	Ipil Bridge Revetment	1			Collapsed Slope Protection Downstream (R/S)	2,000,000	
		Flood control	National	Ipil Bridge Revetment	1			Scoured Toe Protection Downstream (L/S)	1,000,000	
		Flood control	National	Putingbuhangin Bridge Revetment	1			Damaged Slope Protection Downstream (B/S)	20,000,000	
		Flood control	National	Bacao Bridge Revetment	1			Collapsed Slope Protection Downstream (B/S)	5,000,000	
		Flood control	National	Pinagsibaan Bridge II Revetment	1			Collapsed Slope Protection Downstream (B/S)	10,000,000	
		Flood control	National	Pinagsibaan Bridge II Revetment	1			Collapsed Slope Protection Downstream (B/S)	5,000,000	
		Flood control	National	Paninsingin Bridge Revetment	1			Collapsed Slope Protection Downstream (B/S)	5,000,000	

REGION PROVINCE CITY /MUNICIPALITY BARANGAY		TYPE	CLASSIFICATION	INFRASTRUCTURE	NUMBER OF DAMAGED	UNIT	QUANTITY	STATUS	COST(PHP)	REMARKS
		Flood control	National	Yaboc Bridge Revetment	1			Scoured Toe protection Upstream (L/S)	2,500,000	
		Flood control	National	Yaboc Bridge Revetment	1			Scoured Toe protection Upstream (L/S)	1,000,000	
		Roads	National	Rosario-San Juan Road, K0132+200 - K0134+250	1			Oversaturated Roadway leading to base failure	87,000,000	
		Roads	National	Manila-Batangas Road KM73+-700 - KM76+000KM78+000 - KM80+300KM83+600 - KM85+000K0091+050 - K0091+700	1			Severe Potholes	960,000	
		Roads	National	Manila-Batangas PoblacionKM78+-900 - KM79+600KM80+200 - KM 81+136	1			Severe Potholes	420,000	
		Roads	National	Rosario-San Juan RdKM 119+(-939) - KM 121+400KM 126+800 - KM 128+500KM 131+600 - KM 132+000KM 134+050 - KM 134+850	1			Severe Potholes	1,500,000	
		Roads	National	Rosario-San Juan RdK0135+500 - K0136+200K0137+400 - K0138+000K0139+000 - K0140+000K0140+500 - K0141+700	1			Severe Potholes	730,000	
		Roads	National	Sn Juan-Laiya RdK0148+600 - K0149+300	1			Severe Potholes	200,000	
		Roads	National	Lipa Rosario Rd KM 86+685- KM 88+500 K0082+600 - K0082+900	1			Severe Potholes	300,000	

REGION PROVINCE CITY /MUNICIPALITY BARANGAY		TYPE	CLASSIFICATION	INFRASTRUCTURE	NUMBER OF DAMAGED	UNIT	QUANTITY	STATUS	COST(PHP)	REMARKS
		Roads	National	BATANGAS FIRST Batangas Quezon Rd KM 11 3-115+800K0119+ 000 - K0122+000K 0123+060 - K029+960 - 150K0132+600 - K0133+060	1			Severe Potholes	1,300,000	
		Roads	National	Lipa - BaleteK0080+300 - K0080+500	1			Severe Potholes	100,000	
Batangas City	2				2				21,800,000	
Brgy Talahib Pandayan		Pavement and Flood Control	National	Batangas- Tabangao-Lobo Road, Brgy. Talahib Pandayan, Batangas City, Batangas	1			Damaged / Collapsed PCCP and Stone Masonry	1,800,000	
Tinga-Pinamucan Bypass Road		Bridge and Slope Protection	National	Tinga-San Pedro Bridge, Tinga- Pinamucan Bypass Road, Batangas City, Batangas	1			Damaged Approach Slab and Slope Protection	20,000,000	
Lobo	1				1				2,000,000	
		Roadside Structure	National	Batangas-Lobo Road (Lobo Section), Lobo, Batangas, within K0130+950 - K0131+000	1			Damaged / Collapsed Stone Masonry	2,000,000	
Laurel	1				1				5,000,000	
Brgy. Bugaan		Slope Protection and Road	National	Talisay-Laurel- Agoncillo Road Brgy. Bugaan, Laurel, Batangas, K0096+950	1			Damaged Slope Protection/Parape t Wall Structures; Scoured Pavement Base - 30 l.m.	5,000,000	
Balete	1				1				5,000,000	
		Slope Protection, Sidewalk, Curb and Gutter	National	Taal Lake Circumferential Road (Balete Section)	1			Damaged Lakewall Protection, Sidewalk, Curb and Gutter	5,000,000	
QUEZON	25				25				269,415,000	
Real	5				5				9,965,000	

REGION PROVINCE CITY /MUNICIPALITY BARANGAY		TYPE	CLASSIFICATION	INFRASTRUCTURE	NUMBER OF DAMAGED	UNIT	QUANTITY	STATUS	COST(PHP)	REMARKS
Brgy. Tignoan		Slope Protection/ Line Canal	National	Famy-Real-Infanta-Dinahican Port Road (S01542LZ), K0115+100 RS, Brgy. Tignoan, Real, Quezon	1			Existing Damaged Slope Protection/Line Canal aggravated by STS 'PAENG'	1,170,000	
		Slope Protection	National	Mauban-Tignoan Road (S01553LZ), K0115+450 LS, Real, Quezon	1			Existing Damaged Slope Protection, Roadslip aggravated by STS 'PAENG'	775,000	
		Slope Protection	National	Mauban-Tignoan Road (S01553LZ), K0116+300 LS, Real, Quezon	1			Existing Damaged Slope Protection, Roadslip aggravated by STS 'PAENG'	400,000	
		Slope Protection	National	Mauban-Tignoan Road (S01553LZ), K0117+050 LS, Real, Quezon	1			Existing Damaged Slope Protection, Roadslip aggravated by STS 'PAENG'	620,000	
Brgy. Cawayan		Slope Protection	National	Cawayan Flood Control Structure, Sitio Tayumanak Bdry. Batibot, Brgy. Cawayan, Real Quezo	1			Damaged & Scoured Revetment, Stone Masonry, and Gabions	7,000,000	
No breakdown	7				7				178,250,000	
		Bridges	National	Bantilan Bridge along San Juan - Candelaria Jct. Candelaria - Bolboc Road	1			Collapsed Bridge (swept pier and superstructure)	90,000,000	
		Slope Protection - Grouted Riprap	National	Slope Protection along Malaking Tubig River at Bantilan Bridge, San Juan - Candelaria Junction Candelaria - Bolboc Road	1			Scoured Slope Protection (Grouted Riprap)	42,000,000	

REGION PROVINCE CITY /MUNICIPALITY BARANGAY		TYPE	CLASSIFICATION	INFRASTRUCTURE	NUMBER OF DAMAGED	UNIT	QUANTITY	STATUS	COST(PHP)	REMARKS
		Slope Protection	National	Slope Protection Along Malaking Tubig River (Upstream) at Bantilan Bridge, San Juan - Candelaria Junction Candelaria - Bolboc Road	1			SCOURED RIVER BANK ADJACENT TO BANTILAN BRIDGE	0	
		Slope Protection - Gabions	National	Slope Protection along Lagnas River at Lagnas I Bridge, Daang Maharlika (Sariaya Section)	1			Scoured Slope Protection (Gabions)	40,000,000	
		Stone Masonry, Sidewalk & Gutter	National	Scoured Stone Masonry and Collapsed Sidewalk and Gutter at Lutucan - Guisguis Port Road, K0117+950 - K0117+965 LS	1			Damaged Stone Masonry and Collapsed Sidewalk and Gutter	250,000	
		Slope Protection	National	Gumaca-Pitogo-Mulanay-San Narciso Road, K0289+500 - K0289+600	1			Road Slip	3,000,000	For verification
		Slope Protection	National	Gumaca-Pitogo-Mulanay-San Narciso Road, K0289+800 - K0289+900	1			Road Slip	3,000,000	For verification
San Antonio	1				1				2,000,000	
		Slope Protection - Grouted Riprap	National	Slope Protection at Sampaga - San Jose Bridge (Tulay ng Pangulo), San Antonio, Quezon	1			Collapsed Slope Protection (Grouted Riprap)	2,000,000	
Pagbilao	2				2				5,300,000	
		Roads	National	Daang Maharlika K0135+(-732) - K0181+000 (Intermittent Section), Pagbilao - Atimonan, Quezon	1			Excessive Developed Potholes	4,300,000	

REGION PROVINCE CITY /MUNICIPALITY BARANGAY		TYPE	CLASSIFICATION	INFRASTRUCTURE	NUMBER OF DAMAGED	UNIT	QUANTITY	STATUS	COST(PHP)	REMARKS
		Drainage	National	Daang Maharlika K0146+815 - K0147+000 BS., Pagbilao, Quezon	1			Excessive Developed Potholes	1,000,000	
Plaridel	1				1				4,100,000	
		Roads	National	Daang Maharlika K0182+000 - K0209+000 (Intermittent Section), Plaridel - Gumaca, Quezon	1			Excessive Developed Potholes	4,100,000	
Lopez	2				2				8,400,000	
		Roads	National	Daang Maharlika K0210+000 - K0246+724 (Intermittent Section), Lopez - Calauag, Quezon	1			Excessive Developed Potholes	4,250,000	
		Roads	National	Quirino Highway K0251+(-511) - K0281+185 (Intermittent Section), Guinayangan - Tagkawayan, Quezon	1			Excessive Developed Potholes	4,150,000	
Tiaong	7				7				61,400,000	
San Jose & San Isidro		Bridges	Local	Box Culvert	1			Totally Damaged/ Not Passable	40,000,000	For verification
Tagbakin		Building	Local	Multi-Purpose Building	1			Damaged Roofing	50,000	For verification
Ayusan I & Ayusan 2		Roads	Local	Spillway	1			Cover With Mud	0	For verification
San Pedro		Others	Local	Tikub Lake	1			Landslide	20,000,000	For verification
Ayusan I & Poblacion		Hanging Bridge	Local	Hanging Bridge	1			Unpassable Hanging Bridge	450,000	For verification
San Pedro		Hanging Bridge	Local	Hanging Bridge	1			Unpassable Hanging Bridge	400,000	For verification
San Pedro		Hanging Bridge	Local	Hanging Bridge	1			Unpassable Hanging Bridge	500,000	For verification
RIZAL	2				2				6,000,000	
Morong	2				2				6,000,000	
San Juan		Flood control	Local		1				1,000,000	For verification
San Pedro		Flood control	Local		1				5,000,000	For verification

REGION PROVINCE CITY /MUNICIPALITY BARANGAY		TYPE	CLASSIFICATION	INFRASTRUCTURE	NUMBER OF DAMAGED	UNIT	QUANTITY	STATUS	COST(PHP)	REMARKS
MIMAROPA	191				191				794,207,400	
OCCIDENTAL MINDORO	23				23				2,425,400	
Lubang	13				13				0	
Maligaya		Flood control	Local	Seawall	1	Meter		Totally Damage	0	
Maliig		Government Facilities	Local	Old Building	1			Partially Damaged	0	Damaged roofing
Maliig		Government Facilities	Local	New Building	1			Partially Damaged	0	Damaged ceiling
Vigo		Schools	Local	Vigo Elementary School	1			Partially Damaged	0	Damaged roofing
Maliig		Schools	Local	Balaguin Primary School	1			Partially Damaged	0	Damaged ceiling
Maliig		Schools	Local	Maliig Elementary School	1			Partially Damaged	0	Damaged roofing
Bagong Sikat		Flood control	Local	Seawall	1			Partially Damaged	0	
Cabra		Flood control	Local	Seawall	1			Partially Damaged	0	
Maliig		Government Facilities	Local	SK Hall	1			Partially Damaged	0	Damaged roofing
Tagbac		Government Facilities	Local	Tagbac Daycare Center	1			Partially Damaged	0	Damaged roofing (gutter)
Tagbac		Schools	Local	Tagbac Elementary School	1			Partially Damaged	0	Damaged roofing (ceiling, flashing, fascia board)
Tagbac		Government Facilities	Local	Kusangloob Daycare Center	1			Partially Damaged	0	Damaged roofing
Tagbac		Schools	Local	Kusangloob Elementary School	1			Partially Damaged	0	Damaged roofing
Looc	3				3				25,400	
Balikyay		Flood control	Local	Seawall	1			Partially Damaged	3,700	
Agkawayan		Health facilities	Local	Barangay Health Station	1			Totally Damaged	19,100	Damaged glass door
Bonbon		Schools	Local	Looc Central School	1			Partially Damaged	2,600	Damaged roofing
San Jose	1				1				150,000	
Batasan		Roads	Local	Road	1	Meter		Damaged	150,000	Scoured road
No breakdown	1				1				0	
		Schools	Local	San Vicente Elementary School	1			Damaged	0	3 rooms were totally damaged, 3 rooms has major damage, and 1 room has minor damage

REGION PROVINCE CITY /MUNICIPALITY BARANGAY		TYPE	CLASSIFICATION	INFRASTRUCTURE	NUMBER OF DAMAGED	UNIT	QUANTITY	STATUS	COST(PHP)	REMARKS
Mamburao	1				1				1,000,000	
Tayamaan		Roads	Local	Road and Bridge Abutment	1	Meter		Partially Damaged	1,000,000	Scouring of Tikian Bridge Abutment
Paluan	1				1				500,000	
Tubili		Roads	Local	Provincial Road	1	Meter		Partially Damaged	500,000	Scoured road
Santa Cruz	2				2				500,000	
Casague		Roads	Local	Provincial Road	1	Meter		Partially Damaged	250,000	
Casague		Roads	Local	Provincial Road	1	Meter		Partially Damaged	250,000	Scoured road shoulder
Rizal	1				1				250,000	
Aguas		Roads	Local	Provincial Road	1	Meter		Partially Damaged	250,000	Flooded road
ORIENTAL MINDORO	50				50				520,622,000	
Naujan	9				9				11,872,000	
Malvar		Flood control	Local	Bagto River Earthdike	1			Totally Damaged	1,760,000	Totally washed out 50mx4mx12m
Mahabang Parang		Flood control	Local	Bucayao River Earthdike	1			Totally Damaged	576,000	Totally washed out 60mx2mx6m
San Nicolas		Flood control	Local	Pag-Asa River Earthdike	1			Totally Damaged	1,280,000	Totally washed out 100mLx2.5mHx8m W basex5mW top
Apitong		Flood control	Local	Panggalaan River Earthdike	1			Totally Damaged	768,000	Totally washed out 80mLx2mHx6mW base
Dayapan		Flood control	Local	Dayapan Earthdike	1			Totally Damaged	1,440,000	150mLx2mHx6m W base
Arangin		Flood control	Local	Sitio 4, 6 Earthdike	1			Totally Damaged	2,688,000	Totally washed out 140mL x 3m H x 8mW (base)
Masagana		Flood control	Local	Naglaon Earthdike	1			Totally Damaged	1,200,000	Totally washed out 150m L x 2m H x 5m W (base)
Metolza		Flood control	Local	Dulangan Earthdike	1			Totally Damaged	960,000	Totally washed out 30m L x 4m H x 1m W (base)
Evangelista		Flood control	Local	Dulangan Earthdike	1			Totally Damaged	1,200,000	Totally washed out 15m L x 2m H x 5m W (base)
Mansalay	1				1				1,200,000	

REGION PROVINCE CITY /MUNICIPALITY BARANGAY		TYPE	CLASSIFICATION	INFRASTRUCTURE	NUMBER OF DAMAGED	UNIT	QUANTITY	STATUS	COST(PHP)	REMARKS
Teresita		Bridges	National	Calapan South Road, Mansalay Bridge (K0154+000)	1			Damaged	1,200,000	-Damaged Abutment protection at Abutment B. -The condition of Abutment protection is constantly monitored
No breakdown	1				1				0	
		Schools	Local	Juan Arcemo Elementary School	1			Damaged	0	3 rooms were totally damaged and 3 rooms has minor damage
Calapan City	1				1				20,000,000	
Gutad		Flood control	National	Gutad River Control (Concrete Revetment)	1			Damaged	20,000,000	Collapsed structure
Victoria	1				1				16,000,000	
Alcate		Flood control	National	Alcate River Control (Gabions)	1			Damaged	16,000,000	Collapsed structure
San Teodoro	1				1				1,500,000	
Calatangan		Roads	National	Calapan North Road K0022+700	1			Damaged	1,500,000	Roadslip
Bulalacao	36				36				470,050,000	
Bagong Sikat		Government Facilities	Local	Senior Citizen Building	1			Damaged	150,000	
Bagong Sikat		Government Facilities	Local	Day Care Center	1			Damaged	150,000	
Bagong Sikat		Government Facilities	Local	Multi-purpose Hall	1			Partially Damaged	120,000	
Bagong Sikat		Government Facilities	Local	Barangya Hall Perimeter Fence	1			Damaged	80,000	
Balatasan		Government Facilities	Local	Drainage Canal	1			Damaged	150,000	Damaged and silted
Cambunang		Bridges	Local	Napisian Bridge	1			Partially Damaged	5,000,000	
Cambunang		Schools	Local	Cambunang Elementary School	1			Damaged	150,000	Damaged ceiling and roofs
Cambunang		Government Facilities	Local	Day Care Center	1			Damaged	50,000	
Cambunang		Health facilities	Local	Health Center	1			Damaged	50,000	
Cambunang		Government Facilities	Local	Barangay Hall	1			Partially Damaged	50,000	

REGION PROVINCE CITY /MUNICIPALITY BARANGAY		TYPE	CLASSIFICATION	INFRASTRUCTURE	NUMBER OF DAMAGED	UNIT	QUANTITY	STATUS	COST(PHP)	REMARKS
Cambunang		Bridges	Local	Cogon Malapad Bridge	1			Partially Damaged	500,000	
Cambunang		Government Facilities	Local	Street Light Wire	1			Damaged	200,000	Flooring roof damages
Campaasan		Government Facilities	Local	Motor pool	1			Damaged	500,000	
Campaasan		Health facilities	Local	Health Center	1			Damaged	50,000	
Maujao		Government Facilities	Local	Day Care Center	1			Damaged	50,000	
Maujao		Health facilities	Local	Health Center	1			Damaged	150,000	
Maujao		Government Facilities	Local	Senior Citizens Building	1			Partially Damaged	50,000	
Milagorsa		Flood control	Local	Spillway	1			Damaged	5,000,000	
Milagorsa		Flood control	Local	Breakwater / Seawall	1			Damaged	50,000,000	
Nasucob		Flood control	Local	Lined concrete canal	1			Partially Damaged	2,500,000	
Nasucob		Flood control	Local	Cavillian Dike	1			Partially Damaged	1,000,000	
Nasucob		Health facilities	Local	Health Center	1			Damaged	50,000	
Nasucob		Bridges	Local	Hanging Bridge	1			Damaged	0	
Poblacion		Bridges	Local	Tabuk Foot Bridge	1			Damaged	15,000,000	
Poblacion		Flood control	Local	Seawall	1			Damaged	100,000,000	
Poblacion		Government Facilities	Local	Municipal Gymnasium	1			Partially Damaged	1,500,000	
Poblacion		Government Facilities	Local	MDRRMO Operations Center	1			Damaged	150,000	Leaks on ceiling and walls
Poblacion		Government Facilities	Local	Municipal Building (MSWDO)	1			Damaged	150,000	Damaged roofing
Poblacion		Government Facilities	Local	Isolation Center	1			Damaged	100,000,000	
Poblacion		Flood control	Local	Mabato Canal	1			Damaged	100,000	Clogged
Poblacion		Flood control	Local	Riprap at Regional Evacuation Center	1			Damaged	100,000,000	
Poblacion		Government Facilities	Local	Rizal Drainage along New Covered Court	1			Damaged	100,000	
San Isidro		Government Facilities	Local	Senior Citizen Building	1			Damaged	50,000	
San Juan		Schools	Local	Bangkal Elementary School	1			Partially Damaged	2,000,000	
San Juan		Health facilities	Local	Health Center	1			Damaged	1,000,000	

REGION PROVINCE CITY /MUNICIPALITY BARANGAY		TYPE	CLASSIFICATION	INFRASTRUCTURE	NUMBER OF DAMAGED	UNIT	QUANTITY	STATUS	COST(PHP)	REMARKS
San Roque		Roads	Local	Banti to Agong local access road	1			Damaged	84,000,000	
PALAWAN	17				17				15,220,000	
El Nido	3				3				5,020,000	
San Fernando		Roads	National	EL NIDO-JCT NEW IBAJAY ROAD (S00059PW) K0300+100 - K0300+118	1			Damaged	3,000,000	Road Slip 18 L.M. in length and 17 L.M. height at K0300+100 (RS)
San Fernando		Roads	National	EL NIDO-JCT NEW IBAJAY ROAD (S00059PW) K0301+980 - K0302+000	1			Damaged	2,000,000	Damaged pavement and culvert headwall 5 Blocks and 1 L.M. headwall with 5M height at K0301+980(LS)
Bebeladan		Government Facilities	Local	Kiminawit Covered Court	1			Partially Damaged	20,000	
Taytay	3				3				8,000,000	
Paglaum		Roads	National	JCT PAGLAUM-BATO ROAD (S00045PW) K0183+892 - K0184+042	1			Damaged	2,500,000	Road Slip 30 L.M. in length and 5 L.M. height at K0183+892 (LS)
Paglaum		Bridges	National	JCT PAGLAUM-BATO ROAD (S00045PW) BALITE BRIDGE K0193+692	1			Damaged	3,000,000	Totally damaged slope protection structures of bridge abutment
Abongan		Roads	National	PUERTO PRINCESA NORTH ROAD (S00052PW) K0185+500 - K0185+515	1			Damaged	2,500,000	Road Slip 15 L.M. in length and 6 L.M. height at K0185+500 (LS)
Roxas	1				1				1,500,000	
III		Roads	National	ROXAS DIVERSION ROAD (S00002PW) K0137+300 - K0137+310	1			Damaged	1,500,000	Damaged/collapsed 2 blocks of concrete road shoulder that may result to possible roadslip at K0137+300(RS)
Agutaya	10				10				700,000	
Diit		Government Facilities	Local	Daycare Center I	1			Damaged	100,000	2 rooms damaged

REGION PROVINCE CITY /MUNICIPALITY BARANGAY		TYPE	CLASSIFICATION	INFRASTRUCTURE	NUMBER OF DAMAGED	UNIT	QUANTITY	STATUS	COST(PHP)	REMARKS
Diiit		Government Facilities	Local	Daycare Center II	1			Damaged	100,000	2 rooms damaged
Diiit		Schools	Local	Diiit Elementary School	1			Damaged	100,000	1 room damaged
Diiit		Health facilities	Local	Health Center	1			Damaged	100,000	1 building damaged
		Government Facilities	Local	Daycare Center	1			Totally Damaged	100,000	
		Health facilities	Local	Health Center	1			Damaged	100,000	1 room damaged
Villasol		Flood control	Local	Bundle/Seawall	1			Partially Damaged	20,000	1 partially dmaged
Abagat		Flood control	Local	Bundle/Seawall	1			Partially Damaged	40,000	2 partially damaged
Algeciras		Flood control	Local	Bundle/Seawall	1			Partially Damaged	20,000	1 partially dmaged
Cambian		Flood control	Local	Bundle/Seawall	1			Partially Damaged	20,000	1 partially dmaged
ROMBLON	7				7				63,025,000	
No breakdown	2				2				0	
		Schools	Local	Victoria Elementary School	1			Damaged	0	3 rooms were totally damaged and 3 rooms has major damage
		Schools	Local	Tranquilino Cawaling Sr. National High School	1			Damaged	0	5 rooms were totally damaged, 5 rooms has major damage, and 1 room has minor damage
Cajidiocan	1				1				25,000	
Poblacion		Utility Services Facilities	Local	Water System	1			Damaged	25,000	Eroded pipes
Calatrava	4				4				63,000,000	
Poblacion		Government Facilities	Local	Municipal Fish Port	1			Damaged	20,000,000	Damage casueway, embankment was washout and concrete pavement developed caracks
Pangulo		Flood control	Local	Calatrava Seawall	1			Damaged	10,000,000	Damage retaining wall, scoured foundation and washout embankment

REGION PROVINCE CITY /MUNICIPALITY BARANGAY		TYPE	CLASSIFICATION	INFRASTRUCTURE	NUMBER OF DAMAGED	UNIT	QUANTITY	STATUS	COST(PHP)	REMARKS
Pangulo		Roads	Local	Pangulo Baybay Double Barrel Box Culvert	1			Damaged	18,000,000	Scoured foundation that causes box culvert tilting and both approaches was washout
		Roads	Local	Various Road	1			Damaged	15,000,000	Roadslips, washout road surface
MARINDUQUE	94				94				192,915,000	
Torrijos	1				1				20,000	
Talawan		Government Facilities	Local	Solar Light with Post	1			Damaged	20,000	
Gasan	32				32				51,675,000	
Antipolo		Flood control	Local	Flood Control Project	1			Damaged	400,000	
Antipolo		Bridges	Local	Bridge	1			Damaged	2,000,000	
Bachao Ibaba		Flood control	Local	Flood Control Project at seaside	1			Damaged	7,000,000	
Bahi		Government Facilities	Local	Waiting shed	1			Damaged	30,000	
Bangbang		Government Facilities	Local	Waiting shed	1			Damaged	30,000	
Bangbang		Government Facilities	Local	Multi-Purpose Hall	1			Damaged	350,000	Damaged ceiling
Banuyo		Government Facilities	Local	Multi-Purpose Hall	1			Damaged	250,000	
Banuyo		Government Facilities	Local	Senior Citizen Center	1			Damaged	25,000	
Bognuyan		Government Facilities	Local	Covered Court	1			Damaged	75,000	
Dawis		Flood control	Local	Flood Control	1			Damaged	3,000,000	75 lm with 4m width concrete pavelement at Pinagmisahan
Dawis		Roads	Local	Road	1			Damaged	450,000	Scoured
Dawis		Government Facilities	Local	Evacuation Center	1			Damaged	30,000	Damaged ceiling
Dili		Flood control	Local	Flood Control	1			Damaged	1,750,000	60lm
Dos		Government Facilities	Local	Day Care Center	1			Damaged	75,000	Damaged ceiling and window glass
Libtangin		Government Facilities	Local	Waiting shed	1			Damaged	50,000	
Libtangin		Schools	Local	Elementary School	1			Damaged	75,000	

REGION PROVINCE CITY /MUNICIPALITY BARANGAY		TYPE	CLASSIFICATION	INFRASTRUCTURE	NUMBER OF DAMAGED	UNIT	QUANTITY	STATUS	COST(PHP)	REMARKS
Mangiliol		Flood control	Local	Flood Control	1			Damaged	2,500,000	100 lm
Mangiliol		Health facilities	Local	Health Center	1			Damaged	200,000	Damaged ceiling
Mangiliol		Government Facilities	Local	Daycare Center	1			Damaged	150,000	Damaged ceiling
Masiga		Health facilities	Local	Health Center	1			Damaged	20,000	Damaged side gutter
Masiga		Government Facilities	Local	Covered Court	1			Damaged	15,000	Damaged side flashing
Masiga		Schools	Local	Elementary School	1			Damaged	75,000	Damaged roofing
Masiga		Flood control	Local	Flood Control	1			Damaged	12,000,000	150 L. M. flood control of Sitio Quatis Ilaya
Matandang Gasan		Flood control	Local	Flood Control	1			Damaged	3,500,000	75 lm
Tabionan		Bridges	Local	Bridge	1			Damaged	3,500,000	
Tabionan		Bridges	Local	Bridge (Slip and slide)	1			Damaged	750,000	
Tapuyan		Flood control	Local	Flood Control (Purok III)	1			Damaged	8,000,000	100 L. M. flood control at Purok III
Tapuyan		Roads	Local	Road	1			Damaged	500,000	Scouring on concrete pavement on Sitio Bagakay
Tiguion		Schools	Local	National High School	1			Damaged	3,200,000	1 room was totally damaged and 2 rooms has minor damage
Tres		Flood control	Local	Flood Control (Mabini St.)	1			Damaged	250,000	Scouring of embankment of flood control at Mabini St.
Tres		Flood control	Local	Flood Control	1			Damaged	300,000	Scouring of embankment of flood control at riverside along Paltok
Uno		Flood control	Local	Flood Control	1			Damaged	1,125,000	45 lm near Justice Hall
Mogpog	7				7				60,200,000	
Butansapa		Roads	National	Marinduque Circumferential Road K0015 + 090 - K0015 +140 (Left Side)	1			Damaged	3,000,000	Roadslip

REGION PROVINCE CITY /MUNICIPALITY BARANGAY		TYPE	CLASSIFICATION	INFRASTRUCTURE	NUMBER OF DAMAGED	UNIT	QUANTITY	STATUS	COST(PHP)	REMARKS
Butansapa		Roads	National	Marinduque Circumferential Road K0015 + 756 - K0015 + 856 (Both Side)	1			Damaged	9,000,000	Roadslip
Tarug		Roads	National	Marinduque Circumferential Road K0015 + 948 - K0015 + 988 (Right Side)	1			Damaged	4,000,000	Roadslip
Tarug		Roads	National	Marinduque Circumferential Road K0016 + 163 - K0016 +263 (Right Side)	1			Damaged	9,000,000	Roadslip
Tarug		Roads	National	Marinduque Circumferential Road K0017 + 442 - K0017 + 500 (Right Side)	1			Damaged	5,200,000	Roadslip
Magapua		Flood control	National	Magapua Flood Control Sta. 0 + 000 - Sta. 0 + 140 (Right Side facing US)	1			Damaged	14,000,000	Collapse revetment wall
Malusak		Flood control	National	Malusak Flood Control Sta. 0 + 000 - Sta. 0 + 161 (Right Side facing US)	1			Damaged	16,000,000	Collapse revetment wall
Santa Cruz	2				2				17,000,000	
Dolores		Roads	National	Marinduque Circumferential Road K0024 + 467 - K0024 + 600 (Left Side)	1			Damaged	10,000,000	Roadslip
Lapu-lapu		Flood control	National	Lapu-Lapu Flood Control Sta. 0 + 023 - Sta. 0 + 093 (Left Side facing US)	1			Damaged	7,000,000	Collapse revetment wall
No breakdown	19				19				0	
		Schools	Local	Maligaya Elementary School	1			Damaged	0	6 rooms were totally damaged and 6 rooms has minor damage

REGION PROVINCE CITY /MUNICIPALITY BARANGAY		TYPE	CLASSIFICATION	INFRASTRUCTURE	NUMBER OF DAMAGED	UNIT	QUANTITY	STATUS	COST(PHP)	REMARKS
		Schools	Local	Tambunan Elementary School	1			Damaged	0	6 rooms were totally damaged, 7 rooms has major damage, and 6 rooms has minor damage
		Schools	Local	Bognuyan Elementary School	1			Damaged	0	6 rooms were totally damaged, 6 rooms has major damage, and 5 rooms has minor damage
		Schools	Local	Butansapa Elementary School	1			Damaged	0	3 rooms were totally damaged
		Schools	Local	Gasas Elementary School	1			Damaged	0	3 rooms were totally damaged, 2 rooms has major damage, and 1 room has minor damage
		Schools	Local	Makapuyat Elementary School	1			Damaged	0	6 rooms were totally damaged and 6 rooms has major damage
		Schools	Local	Santa Cruz East Central School	1			Damaged	0	1 room was totally damaged, 1 room has major damage, and 3 rooms has minor damage
		Schools	Local	Tamayo Elementary School	1			Damaged	0	2 rooms was totally damaged
		Schools	Local	Aturan Elementary School	1			Damaged	0	9 rooms were totally damaged, 9 rooms has major damage, and 2 rooms has minor damage
		Schools	Local	Balogo Elementary School	1			Damaged	0	3 rooms were totally damaged and 3 rooms has minor damage
		Schools	Local	Dating Bayan Elementary School	1			Damaged	0	1 room were totally damaged, 1 room has major damage, and 1 room has minor damage

REGION PROVINCE CITY /MUNICIPALITY BARANGAY		TYPE	CLASSIFICATION	INFRASTRUCTURE	NUMBER OF DAMAGED	UNIT	QUANTITY	STATUS	COST(PHP)	REMARKS
		Schools	Local	Dolores Elementary School	1			Damaged	0	7 rooms were totally damaged, 7 rooms has major damage, and 3 rooms has minor damage
		Schools	Local	Lamesa Elementary School	1			Damaged	0	2 rooms was totally damaged, 2 rooms has major damage, and 2 rooms has minor damage
		Schools	Local	Lusok Elementary School	1			Damaged	0	1 room was totally damaged and 9 rooms has minor damage
		Schools	Local	Kinyaman Elementary School	1			Damaged	0	2 rooms were totally damaged, 3 rooms has major damage, and 2 rooms has minor damage
		Schools	Local	Mabuhay Primary School	1			Damaged	0	2 rooms were totally damaged and 2 rooms has minor damage
		Schools	Local	Tigwi Elementary School	1			Damaged	0	2 rooms were totally damaged and 4 rooms has minor damage
		Schools	Local	Auroral Sevilla Sotto Libtangan Elementary School	1			Damaged	0	2 rooms were totally damaged and 3 rooms has minor damage
		Schools	Local	Punong National High school	1			Damaged	0	1 room was totally damaged
Boac	13				13				19,350,000	
Tabigue		Flood control	National	Dike	1			Damaged	0	
Duyay		Flood control	National	Dike	1			Damaged	0	
Balimbing		Flood control	National	Dike	1			Partially Damaged	0	
Isok I		Government Facilities	Local	Municipal Building	1			Partially Damaged	400,000	Damaged roofing, truss, and ceiling caused by fallen Acacia tree
Laylay		Government Facilities	Local	Laylay Magnetic Station Historico-Cultural Tourism Site (Laylay Port)	1			Damaged	5,000,000	Damaged pavement extension and floor finished

REGION PROVINCE CITY /MUNICIPALITY BARANGAY		TYPE	CLASSIFICATION	INFRASTRUCTURE	NUMBER OF DAMAGED	UNIT	QUANTITY	STATUS	COST(PHP)	REMARKS
Balimbing		Government Facilities	Local	Battle of Paye Shrine	1			Totally Damaged	1,500,000	Damaged battle of the Paye shrine totally collapsed
Malusak		Roads	Local	Madrigal Street Road	1			Partially Damaged	1,000,000	Damaged dilapidated PCCP
Maybo		Utility Services Facilities	Local	Waterworks (Baha y-Igat/Bugawas Dam) & Daig-Maygayo pipeline	1			Partially Damaged	150,000	Damaged pipe and loss pipe (Brgy. Maybo and Daig)
Tabi		Government Facilities	Local	Boac Livelihood & Skilled Training Center	1			Partially Damaged	300,000	Damaged roof gutter & ceiling
Isok		Roads	Local	Provincial Road (Isok - Mansiwat)	1			Damaged	6,000,000	-Roadslip -Major and minor landslides -Falling trees and clearing operations done
Cawit		Roads	Local	Provincial Road (Cawit - Tugos)	1			Damaged	2,000,000	Washout approach of box culvert together with road pavement and landslide
Tumapon		Roads	Local	Provincial Road (Tumapon - Mainit)	1			Damaged	500,000	Damage to box culvert approach, slope protection, road shoulder slip, and road cave in
Tagwak		Roads	Local	Provincial Road - Mogpog via Tagwak (Pawa Section)	1			Damaged	2,500,000	Washed out ox culvert approach together with concrete pavement
Buenavista	20				20				44,670,000	
Bagtingon		Bridges	Local	Bridge	1			Damaged	12,000,000	
Malbog		Bridges	Local	Bridge	1			Damaged	150,000	
Malbog		Flood control	Local	Flood Control System	1			Partially Damaged	1,000,000	
Caigangan		Bridges	Local	Foot Bridge	1			Totally Damaged	850,000	
Caigangan		Flood control	Local	Flood Control System	1			Partially Damaged	1,500,000	
Caigangan		Roads	Local	Box Culvert	1			Partially Damaged	585,000	
Caigangan		Health facilities	Local	Health Center	1			Partially Damaged	235,000	
Caigangan		Government Facilities	Local	Public Market	1			Partially Damaged	250,000	
Caigangan		Bridges	Local	Tipo Bridge	1			Partially Damaged	20,000,000	

REGION PROVINCE CITY /MUNICIPALITY BARANGAY		TYPE	CLASSIFICATION	INFRASTRUCTURE	NUMBER OF DAMAGED	UNIT	QUANTITY	STATUS	COST(PHP)	REMARKS
Poblacion Uno		Government Facilities	Local	Covered Court	1			Partially Damaged	500,000	
Caigangan		Schools	Local	Elementary School	1			Partially Damaged	250,000	Perimeter fence was partially damaged.
Caigangan		Government Facilities	Local	Day Care Center	1			Partially Damaged	150,000	Damaged roofs and windows
Caigangan		Government Facilities	Local	Barangay Hall	1			Partially Damaged	250,000	Damaged roofs and windows
Bagacay		Schools	Local	Elementary School	1			Partially Damaged	100,000	Damaged roofs and windows
Uno		Schools	Local	National High School	1			Partially Damaged	150,000	2 classroom were flooded.
Uno		Schools	Local	Central Elementary School	1			Partially Damaged	150,000	Damaged by debris
Bagacay		Schools	Local	Elementary School	1			Partially Damaged	750,000	Damaged roof of 6 classroom
Lipata		Schools	Local	Elementary School	1			Partially Damaged	500,000	Roofs and partition wall of 2 classroom was partially damaged
Lipata		Schools	Local	National High School	1			Partially Damaged	300,000	Damaged roofs
Libas		Flood control	Local	Flood Control System (Dike)	1			Partially Damaged	5,000,000	
REGION 5	32				180				793,374,689.99	
CAMARINES NORTE	4				24				134,851,077.97	
No breakdown	4				24				134,851,077.97	
		Roads	Local		12				100,000,000	
		Government Facilities	Local		3				23,000,000	
		Utility Services Facilities	Local		0				2,351,077.97	
		Schools	National		9				9,500,000	
CAMARINES SUR	9				82				389,679,632.02	
No breakdown	9				82				389,679,632.02	
		Roads	Local		31				44,954,500	
		Bridges	Local		5				26,700,000	
		Flood control	Local		12				77,050,000	
		Government Facilities	Local		18				8,541,932.02	
		Health facilities	Local		2				10,000	

REGION PROVINCE CITY /MUNICIPALITY BARANGAY		TYPE	CLASSIFICATION	INFRASTRUCTURE	NUMBER OF DAMAGED	UNIT	QUANTITY	STATUS	COST(PHP)	REMARKS
		streetlights	Local		0				3,073,200	
		Utility Services Facilities	Local		2				350,000	
		Roads	National		7				200,500,000	
		Schools	National		5				28,500,000	
MASBATE	7				36				105,762,980	
Esperanza	1				3				4,509,500	
		Government Facilities	Local		3				4,509,500	
Pio V. Corpuz	1				5				10,100,000	
		Government Facilities	Local		5				10,100,000	
Mandaon	1				2				1,000,000	
		Bridges	Local		2				1,000,000	
Cawayan	1				4				525,000	
		Government Facilities	Local		4				525,000	
No breakdown	3				22				89,628,480	
		Roads	National		4				7,228,480	
		Flood control	National		3				26,900,000	
		Schools	National		15				55,500,000	
SORSOGON	5				18				36,081,000	
No breakdown	5				18				36,081,000	
		Roads	Local		3				10,400,000	
		Government Facilities	Local		7				7,360,000	
		Utility Services Facilities	Local		1				121,000	
		Roads	National		3				7,200,000	
		Schools	National		4				11,000,000	
ALBAY	4				9				72,500,000	
Polangui	3				3				36,500,000	
		Roads	Local		3				30,000,000	
		Government Facilities	Local		0				1,500,000	
		Utility Services Facilities	Local		0				5,000,000	
No breakdown	1				6				36,000,000	

REGION PROVINCE CITY /MUNICIPALITY BARANGAY		TYPE	CLASSIFICATION	INFRASTRUCTURE	NUMBER OF DAMAGED	UNIT	QUANTITY	STATUS	COST(PHP)	REMARKS
		Schools	National		6				36,000,000	
CATANDUANES	3				11				54,500,000	
No breakdown	3				11				54,500,000	
		Roads	National		8				36,000,000	
		Flood control	National		2				7,000,000	
		Schools	National		1				11,500,000	
REGION 6	23				27				661,675	
ANTIQUE	9				9				0	
Hamtic	2				2				0	
Sitio Guru-an, Brgy. Piapi 1		Utility Services Facilities	Local	Electrical Line of ANTECO	1			The electrical line of ANTECO in two (2) barangays were affected	0	<ul style="list-style-type: none"> • Due to the continuous downpour of rain, two (2) trees in separate barangays were uprooted and affected the nearby electrical line. • On-going clearing operation by the linemen and maintenance of ANTECO. • 1 classroom at Guintas Elementary
Guintas Elementary School		Government Facilities	Local		1				0	• 1 classroom at Guintas Elementary School was partially damaged
Patnongon	2				2				0	
Ypayo Bridge		Bridges	Local		1			The bridge was cut off	0	• impassable to all type's of vehicles going to the northern part of Antique and vice versa
Badiangan		Bridges	Local	The hanging footbridge was cut off	1				0	Ongoing validation on the reported damage
Laua-an	2				2				0	
Paliwan		Bridges	Local	The bridge was cut off	1				0	Not passable to all types of vehicles. Still ongoing validation

REGION PROVINCE CITY /MUNICIPALITY BARANGAY		TYPE	CLASSIFICATION	INFRASTRUCTURE	NUMBER OF DAMAGED	UNIT	QUANTITY	STATUS	COST(PHP)	REMARKS
Cairawan		Bridges	Local	The approach of the bridge was excavated	1				0	Not passable to all types of vehicles.
Valderrama	1				1				0	
Iglinab		Bridges	Local	bridge collapsed	1				0	Not passable to all types of vehicles
Barbaza	1				1				0	
Dalanas		Flood control	Local	The Dalanas dike was washed out due to the strong current of water that overflowed	1				0	Still ongoing validation on the extent of the damage
Sibalom	1				1				0	
Nagdayao		Flood control	Local	The dike was damaged and the road is impassable due to the overflowing water	1				0	
ILOILO	9				11				661,675	
Passi	8				10				661,675	
Brgy. Cabunga		Bridges	Local	Wooden bridge	1				20,000	
Brgy. Dalicanan		Flood control	Local	slope protection, box culvert	1				42,312	
Brgy. Mambiranan Pequeño		Flood control	Local	slope protection, Riprap	1				133,753	
Brgy. Mambiranan Gde		Flood control	Local	Cross pipe drainage headwall and canal	1				100,000	
Brgy. Sablogon		Roads	Local	sidewalk curb gutter	1				182,053	
Sitio Bantayan, Mambiranan Gde		Roads	Local	road shoulder	1				61,939	
Brgy. Mambiranan Pequeño		Roads	Local	road shoulder	1				25,808	
Pob Ilawod		Government Facilities	Local	esplanade	3				95,810	
No breakdown	1				1				0	
		Schools	Local	schools with damaged classrooms	1				0	
AKLAN	2				4				0	
New Washington	1				1				0	
Brgy. Poblacion, Tambak, and Fatima		Flood control	Local	seawall protection	1				0	Damaged seawall protection due to strong waves

REGION PROVINCE CITY /MUNICIPALITY BARANGAY		TYPE	CLASSIFICATION	INFRASTRUCTURE	NUMBER OF DAMAGED	UNIT	QUANTITY	STATUS	COST(PHP)	REMARKS
No breakdown	1				3				0	
		Schools	Local	schools with damaged classrooms	3				0	
CAPIZ	1				1				0	
No breakdown	1				1				0	
		Schools	Local	schools with damaged classrooms	1				0	
NEGROS OCCIDENTAL	2				2				0	
Valladolid	1				1				0	
		Schools	Local	schools with damaged classrooms	1				0	
San Carlos	1				1				0	
		Schools	Local	schools with damaged classrooms	1			partially damage - minor	0	
REGION 7	25				64				277,000,000	
BOHOL	9				9				254,000,000	
Batuan	1				1				44,000,000	
Brgy Rizal, Batuan , Bohol		Roads	National		1			Passable	44,000,000	Damage of Bridge Slope Protection
Carmen	1				1				30,000,000	
Brgy Alegria, Carmen, Bohol		Bridges	National		1			Passable	30,000,000	Damage of Bridge Slope Protection
Jagna	1				1				30,000,000	
Brgy, Tubod Monte, Jagna, Bohol		Bridges	National		1			Passable	30,000,000	Damage of Bridge Slope Protection
Loay	2				2				70,000,000	
Tocdog, Loay, Bohol		Roads	National		1			Passable	50,000,000	Scouring of shoreline protection
Brgy Tocdong Loay, Bohol		Roads	National		1			Passable	20,000,000	Scouring of shoreline protection
Duero	1				1				30,000,000	
Brgy Guinsularan, Duero, Bohol		Bridges	National		1			Passable	30,000,000	Damage of Bridge Slope Protection
Garcia Hernandez	1				1				50,000,000	
Brgy Malinao, Garcia-Hernandez, Bohol		Roads	National		1			Passable	50,000,000	Scouring of shore protection

REGION PROVINCE CITY /MUNICIPALITY BARANGAY		TYPE	CLASSIFICATION	INFRASTRUCTURE	NUMBER OF DAMAGED	UNIT	QUANTITY	STATUS	COST(PHP)	REMARKS
No breakdown	2				2				0	
Langtad Elementary School		Schools			1			Partially Damaged Classrooms (Major)	0	
Langtad Elementary School		Schools			1			Partially Damaged Classrooms (Minor)	0	
SIQUIJOR	2				2				18,000,000	
San Juan	2				2				18,000,000	
Brgy Maite, San Juan, Siquijor		Roads	National		1				8,000,000	Damaged shore protection due to strong waves
Brgy Lalao, San Juan, Siquijor		Roads	National		1				10,000,000	Damaged shore protection due to strong waves
CEBU	5				14				0	
Cebu City	3				4				0	
Sawang Calero Elementary School		Schools			1			Partially Damaged Classrooms (Major)	0	
Sawang Calero Elementary School		Schools			1			Partially Damaged Classrooms (Minor)	0	
Zapatera Elementary School (Night/Sped)		Schools			2			Totally Damaged Classrooms	0	
Mandaue	2				10				0	
Subangdaku Elementary School		Schools			8			Partially Damaged Classrooms (Minor)	0	
Subangdaku Elementary School		School-hand-washing facilities			2				0	Damaged hand-washing facilities
NEGROS ORIENTAL	9				39				5,000,000	
No breakdown	7				36				0	
Sampiniton Elementary School		Schools			8			Partially Damaged Classrooms (Minor)	0	
Cabugan Elementary School		Schools			5			Partially Damaged Classrooms (Minor)	0	
Casalaan Elementary School		Schools			8			Partially Damaged Classrooms (Major)	0	

REGION PROVINCE CITY /MUNICIPALITY BARANGAY		TYPE	CLASSIFICATION	INFRASTRUCTURE	NUMBER OF DAMAGED	UNIT	QUANTITY	STATUS	COST(PHP)	REMARKS
Basakan Elementary School		Schools			2			Partially Damaged Classrooms (Major)	0	
Canlukduhan Elementary School		Schools			3			Partially Damaged Classrooms (Major)	0	
Nasipit Elementary School		School-hand-washing facilities			1				0	Damaged hand-washing facilities
Casalaan Elementary School		School-hand-washing facilities			9				0	Damaged hand-washing facilities
Santa Catalina	1				2				5,000,000	
Nabagang, Poblacion		Collapsed Nagbagang Seawall and Road Slip 2 (Major Slip)	National	Roads and Flood Mitigation Structures	2			Collapsed Nagbagang Seawall and Road Slip 2 (Major Slip); scouring and caving in underneath the road pavement due to high sea waves during the onslaught og T.S. Paeng with an estimated volume of damage = 720 cu.m.	5,000,000	Needs immediate rehabilitation to protect the existing structures from further damage and ensure the safety of the affected areas.
Bayawan (Tulong)	1				1				0	
Villasol		Roads	National	K0139+200, LS, Bayawan-Kabankalan Road	1	Meter		One lane passable	0	Needs construction of road slope stabilization control (slope protection structure) to prevent further damage to road pavement
REGION 10	5				5				110,050,000	
MISAMIS ORIENTAL	5				5				110,050,000	
Jasaan	2				2				0	
San Nicolas		Spillway	Local	Spillway	1				0	Not passable
Solana		Spillway	Local	Spillway	1				0	Not passable
Lagonglong	2				2				110,000,000	
Dampil		Sea Wall	Local	Sea Wall	1				75,000,000	
Dampil		Sea Wall	Local	Sea Wall	1				35,000,000	
Lugait	1				1				50,000	

REGION PROVINCE CITY /MUNICIPALITY BARANGAY		TYPE	CLASSIFICATION	INFRASTRUCTURE	NUMBER OF DAMAGED	UNIT	QUANTITY	STATUS	COST(PHP)	REMARKS
Biga		Coastline Riprap	Local	Coastline Riprap	1				50,000	
REGION 11	1				1				0	
DAVAO OCCIDENTAL	1				1				0	
Jose Abad Santos (Trinidad)	1				1				0	
Caburan Small		Schools	Local		1			- Major damage to its ceiling and fences	0	
REGION 12	1				1				0	
SARANGANI	1				1				0	
Maitum	1				1				0	
Mabay		Municipal Fishport Complex	Local	Maitum Fishport	1			Partially damage	0	Ongoing validation on the cost of damage
CAR	118				55				736,841,482.19	
BENGUET	33				27				186,364,030	
Tuba	3				3				33,769,014	
Taloy Sur		Utility Services Facilities	Local	Transformer	2			Busted	28,590,885	For replacement
Camp 3		Utility Services Facilities	Local	Pole	1			Collapsed	4,841,757	For replacement
Tadiangan		Utility Services Facilities	Local	Cross Arm	0			Bent	336,372	For replacement
Baguio	10				7				60,476,107	
Ferdinand		Utility Services Facilities	Local	Transformer	3			Busted	30,727,701	For replacement
Bakakeng Central		Utility Services Facilities	Local	Leaning Pole	0				289,852	Correction of leaning pole
Bakakeng Central		Utility Services Facilities	Local	Pole	0				82,877	Correction of nearly detached top section of pole
Legarda-Burnham Kisdad		Utility Services Facilities	Local	Pole	0				289,852	Correction of Leaning Pole
Pacdal		Utility Services Facilities	Local	Pole	1			Broken	9,357,355	For replacement
Fort Del Pilar		Utility Services Facilities	Local	Pole	1			Bent	3,318,616	For replacement
Pinsao Proper		Utility Services Facilities	Local	Secondary Pole	1				3,125,148	Replacement of collapsed secondary pole
Session Road		Utility Services Facilities	Local	Pole	1				10,784,706	For replacement

REGION PROVINCE CITY /MUNICIPALITY BARANGAY		TYPE	CLASSIFICATION	INFRASTRUCTURE	NUMBER OF DAMAGED	UNIT	QUANTITY	STATUS	COST(PHP)	REMARKS
Camp 7		Roads	National	K0246+010 - K0246+020, Kennon Road	0			Damaged Slope Protection	1,000,000	Installed barricades and warning signs for the safety of the travelling public.
Pucusan		Roads	National	K0255+151 - K0253+251, Leonard Wood Road	0			Damaged Slope Protection	1,500,000	Installed barricades and warning signs for the safety of the travelling public.
Bokod	5				4				26,067,395	
Daclan		Utility Services Facilities	Local	Pole	1			Broken	11,235,008	For replacement
Tikey		Utility Services Facilities	Local	Primary Lines	1				6,212,398	Rerouting of primary lines damaged by collapsed pine tree
Bobok Bisal		Utility Services Facilities	Local	Pole	0				3,336,963	Replacement of primary pole with cracked base
Daclan		Utility Services Facilities	Local	Pole	1			Bent	4,283,026	For replacement
		Schools	Local	Public Schools	1				1,000,000	Line 10 Primary School - Palpalan (2 Classrooms with major damage)
Itogon	3				3				20,970,821	
Dalupirip		Utility Services Facilities	Local	Crossarm	0			Broken	914,891	For replacement
Virac		Utility Services Facilities	Local	Pole	1			Broken	8,704,644	For replacement of broken pole and replacement of damaged structures
Tuding		Utility Services Facilities	Local	Pole	2				11,351,286	For replacement
Mankayan	2				2				7,244,064	
Guinaoang		Utility Services Facilities	Local	Pole	1				7,204,064	For replacement
		Schools	Local		1				40,000	Mogao Elementary School (2 Classrooms with minor damage; 1 damaged toilet)
Buguias	1				1				6,876,741	

REGION PROVINCE CITY /MUNICIPALITY BARANGAY		TYPE	CLASSIFICATION	INFRASTRUCTURE	NUMBER OF DAMAGED	UNIT	QUANTITY	STATUS	COST(PHP)	REMARKS
Buyacaoan		Utility Services Facilities	Local	Pole	1				6,876,741	For replacement
Sablan	2				2				6,435,971	
Bayabas		Utility Services Facilities	Local	Secondary line	1				18,075	Correction of cut secondary line
Banangan		Utility Services Facilities	Local	Pole	1			Collapsed	6,417,896	For replacement
Bakun	1				1				5,307,628	
Gambang		Utility Services Facilities	Local	Pole	1			Collapsed	5,307,628	For replacement
Atok	1				2				13,366,902	
Paoay		Utility Services Facilities	Local	Pole	2			Collapsed	13,366,902	For replacement
La Trinidad	2				1				309,852	
Bineng		Utility Services Facilities	Local	Pole	0			Leaning	289,852	Correction of Leaning Pole
		Schools	Local		1				20,000	Benguet National High School-Main (1 Classroom with minor damage)
Kapangan	1				0				3,779,535	
Gadang		Utility Services Facilities	Local	Intermediate Pole	0				3,779,535	Installation of intermediate pole
Kabayan	2				1				1,760,000	
		Schools	Local		1				60,000	Tinaleb Elementary School (3 Classrooms with minor damage)
Duacan		Roads	National	K0328+950 - K0328+966, Congressman Andres Acop Cosalan Road	0			Roadslip	1,700,000	Immediate restoration of damaged structure is needed for the safety of the travelling public.
ABRA	13				22				87,180,000	
Bangued	1				1				0	
		Schools	Local		1				0	Sagap Elementary School (1 damaged toilet)
Boliney	1				2				9,060,000	

REGION PROVINCE CITY /MUNICIPALITY BARANGAY		TYPE	CLASSIFICATION	INFRASTRUCTURE	NUMBER OF DAMAGED	UNIT	QUANTITY	STATUS	COST(PHP)	REMARKS
		Schools	Local		2				9,060,000	Dumagas Elementary School (3 Classrooms that are totally damaged; 3 Classrooms with major damage; 1 Classroom with minor damage; 1 Damaged toilet; 1 Damaged hand-washing facility); Lawigan Primary School (2 Classrooms with minor damage)
Bucay	1				1				1,500,000	
		Schools	Local		1				1,500,000	Dugong National High School (3 Classrooms with major damage; 2 Damaged toilets; 2 Damaged hand-washing facilities)
Bucloc	1				1				20,000	
		Schools	Local		1				20,000	Daldalao Elementary School (1 Classroom with minor damage)
La Paz	1				1				7,520,000	
		Schools	Local		1				7,520,000	Pidipid Elementary School (3 Classrooms that are totally damaged; 1 Classroom with minor damage)
Lagayan	1				1				1,520,000	
		Schools	Local		1				1,520,000	Pang-ot Elementary School (3 Classrooms with major damage; 1 Classroom with minor damage)
Langiden	1				2				80,000	

REGION PROVINCE CITY /MUNICIPALITY BARANGAY		TYPE	CLASSIFICATION	INFRASTRUCTURE	NUMBER OF DAMAGED	UNIT	QUANTITY	STATUS	COST(PHP)	REMARKS
		Schools	Local		2				80,000	Mabungtot Elementary School (4 Classrooms with minor damage); 3 Damaged toilets; 2 Damaged hand-washing facilities
Licuan-Baay (Licuan)	1				1				520,000	
		Schools	Local		1				520,000	Bulbulala Elementary School (1 Classroom with major damage; 1 Classroom with minor damage)
Pidigan	1				3				11,540,000	
		Schools	Local		3				11,540,000	Yuyeng Primary School (1 Classroom totally damaged); Nagdaingan Elementary School (3 Classrooms that are totally damaged; 2 Classrooms with major damage; 1 damaged toilet; 1 Damaged hand-washing facility); Suyo National High School (1 Classrooms with major damage; 2 Classrooms with minor damage; 1 Damaged toilet; 1 Damaged hand-washing facility)
San Juan	1				2				34,820,000	

REGION PROVINCE CITY /MUNICIPALITY BARANGAY		TYPE	CLASSIFICATION	INFRASTRUCTURE	NUMBER OF DAMAGED	UNIT	QUANTITY	STATUS	COST(PHP)	REMARKS
		Schools	Local		2				34,820,000	Alimosgan Elementary School (3 Classrooms with major damage; 5 Classrooms with minor damage; 1 Damaged hand-washing facility); Supiil Elementary School (11 Classrooms that are totally damaged; 11 Classrooms with major damage; 11 Classrooms with minor damage)
Tayum	1				1				9,060,000	
		Schools	Local		1				9,060,000	Velasco Elementary School (3 Classrooms that are totally damaged; 3 Classrooms with major damage; 3 Classrooms with minor damage; 3 damaged toilets)
Tubo	1				2				4,020,000	
		Schools	Local		2				4,020,000	Pananuman Primary School (1 Classroom totally damaged); Supo Elementary School (3 Classrooms with major damage; 1 Classroom with minor damage)
Villaviciosa	1				4				7,520,000	

REGION PROVINCE CITY /MUNICIPALITY BARANGAY		TYPE	CLASSIFICATION	INFRASTRUCTURE	NUMBER OF DAMAGED	UNIT	QUANTITY	STATUS	COST(PHP)	REMARKS
		Schools	Local		4				7,520,000	Bol-ilising Elementary School (1 Classroom with minor damage); Lagaosian Elementary School (3 Classrooms with major damage; 2 Damaged hand-washing facilities); Tamac Elementary School (2 Classrooms with major damage); Tuquib Integrated School (10 Classrooms with major damage)
KALINGA	40				2				177,512,452.19	
Pasil	7				1				79,520,000	
		Schools	Local		1				20,000	Central Pasil National High School (1 Classroom with minor damage)
Dangtalan		Roads	National	K0461+900 - K0462+100, Lubuagan-Batong buhay Road	0			Road Cut with Damaged Slope Protection	50,000,000	Proposed Slope Protection, Drainage Structure and PCCP
Dangtalan		Roads	National	K0462+100 - K0462+130, Lubuagan-Batong buhay Road	0			Road Cut	7,000,000	Proposed Slope Protection, Drainage Structure and PCCP
Dangtalan		Roads	National	K0462+800 - K0462+855, Lubuagan-Batong buhay Road	0			Road Cut with Damaged Slope Protection	9,000,000	Proposed Slope Protection, Drainage Structure and PCCP
Dangtalan		Roads	National	K0463+300 - K0463+320, Lubuagan-Batong buhay Road	0			Damaged Slope Protection	2,000,000	Proposed Slope Protection, Drainage Structure and PCCP
Dangtalan		Roads	National	K0463+950 - K0464+000, Lubuagan-Batong buhay Road	0			Road Slip	10,000,000	Proposed Slope Protection, Drainage Structure and PCCP
Balinciagao		Roads	National	K0471+400 - K0471+422, Kalinga-Abra Road	0			Road Slip	1,500,000	Proposed Slope Protection, Drainage Structure and PCCP

REGION PROVINCE CITY /MUNICIPALITY BARANGAY		TYPE	CLASSIFICATION	INFRASTRUCTURE	NUMBER OF DAMAGED	UNIT	QUANTITY	STATUS	COST(PHP)	REMARKS
Tabuk	9				1				23,244,677.4	
		Schools	Local		1				100,000	Tabuk City Central School (5 Classrooms with minor damage)
Dupag		Roads	National	K0472+800, Mt. Province Bdry.-Calanan-Pinukpuk-Abbut Rd (Cagaluan-Calanan Section)	0			Washout embankment and Scoured Crib wall	200,000	
Naneng		Roads	National	K0475+600, Mt. Province Bdry.-Calanan-Pinukpuk-Abbut Rd (Cagaluan-Calanan Section)	0			Washout Crib wall	200,000	
Bado Dangwa		Roads	National	K0487+608 - K0487+641, Bado Dangwa	0			Totally washed out Crib wall	1,153,760.11	
Cudal		Roads	National	K0504+858 - K0504+888, Bulanao- Paracelis Road	0			Road Slip, Hanging Pavement	1,500,000	
Nambaran		Roads	National	K0513+414 - K0513+447, Kalinga - Cagayan Road	0			Collapse stone masonry, cracks on retaining wall	200,000	
New Tanglag		Flood control	National	Mega Dike Project along Chico River, Sta. 84 + 000 -Sta. 85 + 000 (Left Bank)	0			Totally washed out	10,390,917.29	
Suyang		Flood control	National	Suyang Flood Control Sta 0+000-Sta 0+200	0			Damaged Revetment	5,000,000	
Amlao		Flood control	National	Amlao Creek Flood Control Sta 0+000 - Sta 0+150	0			Damaged Revetment	4,500,000	
No breakdown	1				0				600,000	
		Roads	National	K0528+400 - K0528+415, Mt. Province Bdry.-Calanan-Pinukpuk-Abbut Rd (Pinukpuk-Abbut Section)	0				600,000	
Pinukpuk	6				0				11,647,774.79	

REGION PROVINCE CITY /MUNICIPALITY BARANGAY		TYPE	CLASSIFICATION	INFRASTRUCTURE	NUMBER OF DAMAGED	UNIT	QUANTITY	STATUS	COST(PHP)	REMARKS
Catabogon		Roads	National	K0533+792 - K0533+817, Mt. Province Bdry.-Calanan-Pinukpuk-Abbut Rd (Pinukpuk-Abbut Section)	0			Washout Slope protection and hanging pavement	2,000,000	
Catabogon		Roads	National	K0533+630 - K0533+645, Mt. Province Bdry.-Calanan-Pinukpuk-Abbut Rd (Pinukpuk-Abbut Section)	0			Washout Slope protection and hanging pavement	1,000,000	
Apatan		Roads	National	K0510+650 - K0510+670	0			Damaged Portion of Slope Protection	500,000	
Taga		Roads	National	K0517+250 - K0517+300	0			Road Cut and washout embankment	2,500,000	
Pinukpuk Junction		Roads	National	K0522+750 - K0522+800	0			Road Cut and washout embankment	4,000,000	
Mapaco		Flood control	National	SKaus/ Mapaco Flood Control, Mapaco Section	0			Totally washed out rubble concrete	1,647,774.79	
Lubuagan	12				0				43,500,000	
Poblacion		Roads	National	K0454+700 - K0454+740, Mt. Prov. Bdry. -Calanan-Pinukpuk-Abbut Road	0			Road Slip with Damaged Slope Protection	10,000,000	Proposed Slope Protection, Drainage Structure and PCCP
Dangoy		Roads	National	K0460+000 - K0460+006, Mt. Prov. Bdry. -Calanan-Pinukpuk-Abbut Road	0			Road Slip	1,000,000	Proposed Slope Protection, Drainage Structure and PCCP
Lower Uma		Roads	National	K0464+850 - K0464+865, Lubuagan-Batong buhay Road	0			Road Slip	4,000,000	Proposed Slope Protection, Drainage Structure and PCCP
Lower Uma		Roads	National	K0465+200 - K0465+215, Lubuagan-Batong buhay Road	0			Road Slip	1,000,000	Proposed Slope Protection, Drainage Structure and PCCP
Lower Uma		Roads	National	K0465+250 - K0465+262, Lubuagan-Batong buhay Road	0			Road Slip	3,500,000	Proposed Slope Protection, Drainage Structure and PCCP

REGION PROVINCE CITY /MUNICIPALITY BARANGAY		TYPE	CLASSIFICATION	INFRASTRUCTURE	NUMBER OF DAMAGED	UNIT	QUANTITY	STATUS	COST(PHP)	REMARKS
Lower Uma		Roads	National	K0466+550 - K0466+560, Lubuagan-Batong buhay Road	0			Damaged Slope Protection	1,000,000	Proposed Slope Protection, Drainage Structure and PCCP
Western		Roads	National	K0468+850 - K0468+860, Lubuagan-Batong buhay Road	0			Road Slip	3,000,000	Proposed Slope Protection, Drainage Structure and PCCP
Western		Roads	National	K0469+200 - K0469+225, Lubuagan-Batong buhay Road	0			Road Slip	8,000,000	Proposed Slope Protection, Drainage Structure and PCCP
Western		Roads	National	K0470+100 - K0470+110, Lubuagan-Batong buhay Road	0			Road Slip	3,500,000	Proposed Slope Protection, Drainage Structure and PCCP
Western		Roads	National	K0472+200 - K0472+205, Lubuagan-Batong buhay Road	0			Road Slip	1,000,000	Proposed Slope Protection, Drainage Structure and PCCP
Western		Roads	National	K0479+010 - K0479+025, Lubuagan-Batong buhay Road	0			Road Slip	4,000,000	Proposed Slope Protection, Drainage Structure and PCCP
Batongbuhay		Roads	National	K0479+300-K0479+315, Lubuagan-Batong buhay Road	0			Road Slip	3,500,000	Proposed Slope Protection, Drainage Structure and PCCP
Tinglayan	2				0				8,000,000	
Bangad		Roads	National	K0442+(-240) - K0442+(-180), Mt. Prov. Bdry. -Calanan-Pinukpuk-Abbut Road	0			Road Slip	4,000,000	Proposed Slope Protection, Drainage Structure and PCCP
Bugnay		Roads	National	K0424+425 K0424+452, Mt. Prov. Bdry. -Calanan-Pinukpuk-Abbut Road	0			Roadslip	4,000,000	Proposed Slope Protection, Drainage Structure and PCCP
Balbalan	3				0				11,000,000	
Balbalan Proper		Roads	National	K0484+(-072) - K0484+(-049), Kalinga-Abra Road	0			Road Slip	3,000,000	Proposed Slope Protection, Drainage Structure and PCCP
Balbalan Proper		Roads	National	K0484+065 - K0484+086, Kalinga-Abra Road	0			Road Slip	3,000,000	Proposed Slope Protection, Drainage Structure and PCCP

REGION PROVINCE CITY /MUNICIPALITY BARANGAY		TYPE	CLASSIFICATION	INFRASTRUCTURE	NUMBER OF DAMAGED	UNIT	QUANTITY	STATUS	COST(PHP)	REMARKS
Pantikian		Roads	National	K0497+965 - K0497+997	0			Road Slip	5,000,000	Proposed Slope Protection, Drainage Structure and PCCP
MOUNTAIN PROVINCE	14				4				73,540,000	
Sadanga	3				1				24,020,000	
		Schools	Local		1				20,000	Saclit National High School (1 Classroom with minor damage)
Anabel		Roads	National	K0404+393 - K0404+428; K0405+470 - K0405+490, Mt. Province - Cagayan via Tabuk - Enrile Road	0			Damaged Slope Protection Structure and PCCP	8,000,000	For immediate rehabilitation to avoid further damage to the road section and to ensure safety of the riding public.
Poblacion		Roads	National	K0410+490 - K0410+560; K0412+200 - K0412+280, Mt. Province - Cagayan via Tabuk - Enrile Road	0			Damaged Slope Protection Structure and PCCP	16,000,000	For immediate rehabilitation to avoid further damage to the road section and to ensure safety of the riding public.
Sagada	1				1				40,000	
		Schools	Local		1				40,000	Kilong Elementary School (2 Classrooms with minor damage);
Tadian	2				2				7,000,000	
		Schools	Local		2				4,500,000	Lenga Elementary School (3 Classrooms with major damage); Cagubatan National High School (1 Classroom totally damaged; 1 Classroom with major damage)

REGION PROVINCE CITY /MUNICIPALITY BARANGAY		TYPE	CLASSIFICATION	INFRASTRUCTURE	NUMBER OF DAMAGED	UNIT	QUANTITY	STATUS	COST(PHP)	REMARKS
Balaoa		Roads	National	K0399+890 - K0399+930; K0401+090 - K0399+980; K0401+270 - K0401+300; K0401+510 - K0401+520, Mt. Province - Ilocos Sur via Tue Road	0			Damaged Slope Protection Structure and PCCP	2,500,000	For immediate rehabilitation to avoid further damage to the road section and to ensure safety of the riding public.
Bauko	1				0				1,530,000	
Sinto		Roads	National	K0342+940 - K0342+960	0			Damaged Slope Protection Structure and PCCP	1,530,000	For immediate rehabilitation to avoid further damage to the road section and to ensure safety of the riding public.
Sabangan	2				0				9,950,000	
Pingad and Bunayan		Roads	National	K0366+600 - K0366+650; K0366+770 - K0366+780; K0367+200 - K0367+230; K0368+550 - K0368+570; K0369+300 - K0369+330 Baguio - Bontoc Road	0			Damaged Slope Protection Structure and PCCP	8,600,000	For immediate rehabilitation to avoid further damage to the road section and to ensure safety of the riding public.
Supang		Roads	National	K0416+025 - K0416+045, K0416+600 - K0416+620 , Mt. Province - Ilocos Sur via Tue Road	0			Damaged Slope Protection Structure and PCCP	1,350,000	For immediate rehabilitation to avoid further damage to the road section and to ensure safety of the riding public.
Bontoc	3				0				16,000,000	
Bontoc Ili		Roads	National	K0387+600 - K0387+700; K0389+580 - K0389+600, Baguio - Bontoc Road	0			Damaged Slope Protection Structure and PCCP	10,000,000	For immediate rehabilitation to avoid further damage to the road section and to ensure safety of the riding public.
Talubin		Roads	National	K0372+900 - K0372+925, Mt. Province - Nueva Vizcaya Road	0			Damaged Slope Protection Structure and PCCP	3,000,000	For immediate rehabilitation to avoid further damage to the road section and to ensure safety of the riding public.

REGION PROVINCE CITY /MUNICIPALITY BARANGAY		TYPE	CLASSIFICATION	INFRASTRUCTURE	NUMBER OF DAMAGED	UNIT	QUANTITY	STATUS	COST(PHP)	REMARKS
Samoki		Roads	National	K0384+200 - K0384+225, Mt. Province - Nueva Vizcaya Road	0			Damaged Slope Protection Structure and PCCP	3,000,000	For immediate rehabilitation to avoid further damage to the road section and to ensure safety of the riding public.
Paracelis	2				0				15,000,000	
Poblacion		Roads	National	K0460+700 - K0460+790, Jct. Talubin - Barlig - Natonin - Paracelis - Calaccad Road	0			Road slip with damaged PCCP and slope protection	9,000,000	For immediate rehabilitation to avoid further damage to the road section and to ensure safety of the riding public.
Palitud		Roads	National	CH 15965 - CH 15985	0			Road Slip	6,000,000	For immediate rehabilitation to avoid further damage to the road section and to ensure safety of the riding public.
APAYAO	5				0				46,050,000	
Kabugao	4				0				37,800,000	
Bulu		Roads	National	K0609+200-K0609+280, Kabugao - Pudtol - Luna - Cagayan Bdry Road	0			Slide prone area	5,000,000	Needs slope protection due to slide prone area
Malabanig		Roads	National	K0609+250-K0609+265, Apayao - Ilocos Norte Road	0			Scoured shoulder and damaged PCCP Carriageway and curb and gutter	1,300,000	Needs construction of embankment protection and replacement of damaged structures
Madduang		Roads	National	K0616+220 - K0616+250, Apayao - Ilocos Norte Road	0			Damaged Existing Slope Protection (Retaining Wall)	1,500,000	Needs replacement of damaged structures.
Madatag		Roads	National	K0623+600 - K0623+690, Apayao - Ilocos Norte Road	0				30,000,000	Needs road widening, construction of slope protection and replacement of damaged structures.
Calanasan	1				0				8,250,000	

REGION PROVINCE CITY /MUNICIPALITY BARANGAY		TYPE	CLASSIFICATION	INFRASTRUCTURE	NUMBER OF DAMAGED	UNIT	QUANTITY	STATUS	COST(PHP)	REMARKS
Naguilian		Roads	National	K0672+1180 - K0672+1280, Claveria - Calanasan - Kabugao Road	0			Road Cut with damaged PCCP and slope protection	8,250,000	improvement of slope and construction of Cribwall, PCCP and gravity wall.
IFUGAO	13				0				166,195,000	
Tinoc	5				0				136,500,000	
Tulludan		Roads	National	K0401+050 - K0401+200, Banaue - Hungduan - Benguet Bdry Road	0			Road Slip and slope collapse	4,500,000	Immediate restoration of damaged structure is needed to prevent further aggravation and for the safety of the travelling public.
Tukucan		Roads	National	K0402+200 - K0402+700, Banaue - Hungduan - Benguet Bdry Road	0			Road Slip and slope collapse	45,000,000	Immediate restoration of damaged structure is needed to prevent further aggravation and for the safety of the travelling public.
Tukucan		Roads	National	K0402+700 - K0403+000, Banaue - Hungduan - Benguet Bdry Road	0			Road Slip and slope collapse	30,000,000	Immediate restoration of damaged structure is needed to prevent further aggravation and for the safety of the travelling public.
Gumhang		Roads	National	K0351+800 - K0351+900, Kiangan - Tinoc - Buguias Road	0			Damaged stone masonry, PCCP and concrete parapet	12,000,000	Immediate restoration of damaged structure is needed to prevent further aggravation and for the safety of the travelling public.
Gumhang		Roads	National	K0354+200 - K0354+500, Kiangan - Tinoc - Buguias Road	0			Damaged stone masonry, PCCP, concrete parapet and cross drainage	45,000,000	Immediate restoration of damaged structure is needed to prevent further aggravation and for the safety of the travelling public.
Kiangan	2				0				23,000,000	

REGION PROVINCE CITY /MUNICIPALITY BARANGAY		TYPE	CLASSIFICATION	INFRASTRUCTURE	NUMBER OF DAMAGED	UNIT	QUANTITY	STATUS	COST(PHP)	REMARKS
Poblacion		Roads	National	K0323+750 - K0323+850, Kiangan - Tinoc - Buguias Road	0			Damaged stone masonry and PCCP	10,000,000	Immediate restoration of damaged structure is needed to prevent further aggravation and for the safety of the travelling public.
Nagacadan		Roads	National	K0327+000 - K0327+200, Kiangan - Tinoc - Buguias Road	0			Damaged Breast wall and PCCP	13,000,000	Immediate restoration of damaged structure is needed to prevent further aggravation and for the safety of the travelling public.
Banaue	2				0				2,700,000	
Viewpoint		Roads	National	K0349+158 - K0349+178, Nueva Vizcaya - Ifugao - Mt. Province Bdry Road	0			Eroded Shoulder	1,300,000	
Bocos		Roads	National	K0341+(-100) - K0341+(-082), Banaue - Mayoyao - Alfonso Lista - Isabela Bdry. Road	0			Eroded Shoulder	1,400,000	
Aguinaldo	4				0				3,995,000	
Galonogon		Roads	National	K0406+812 - K0406+847, Banaue - Mayoyao - Alfonso Lista - Isabela Bdry. Road	0			Eroded Shoulder	1,280,000	
Galonogon		Roads	National	K0410+340 - K0410+366, Banaue - Mayoyao - Alfonso Lista - Isabela Bdry. Road	0			Eroded Shoulder	840,000	
Damag		Roads	National	K0405+900 - K0405+912	0			Eroded Shoulder	525,000	
Monggayang		Roads	National	K0416+510 - K0416+550, Ubao - Taang Road	0			Eroded Shoulder	1,350,000	

OTHER DAMAGED ASSETS as of (November 05, 2022 08:00)

REGION PROVINCE CITY /MUNICIPALITY BARANGAY		CLASSIFICATION	PARTICULARS/ NAME OF ASSET	UNIT	QUANTITY	COST(PHP)	REMARKS
GRAND TOTAL	54				43,969	1,000,000	
REGION 5	1				0	1,000,000	
CAMARINES SUR	1				0	1,000,000	
Pasacao	1				0	1,000,000	
		Electronics			0	1,000,000	
REGION 6	17				17,997	0	
ILOILO	3				364	0	
No breakdown	3				364	0	
		Toilets		pieces	5	0	
		Handwashing facilities		pieces	1	0	
		Educational Materials		pieces	358	0	
CAPIZ	2				5,246	0	
No breakdown	2				5,246	0	
		Educational Materials		pieces	5,221	0	
		Furniture		pieces	25	0	
AKLAN	3				75	0	
No breakdown	3				75	0	
		Furniture		pieces	69	0	
		Handwashing facilities		pieces	1	0	
		Toilets		pieces	5	0	
NEGROS OCCIDENTAL	9				12,312	0	
No breakdown	5				10,640	0	
		Electronics	computer equipment	unit	14	0	
		Educational Materials		pieces	10,310	0	
		Furniture		pieces	281	0	
		Toilets		pieces	18	0	
		Handwashing facilities		pieces	17	0	
San Carlos	2				1,505	0	
		Educational Materials		pieces	1,500	0	
		Furniture		pieces	5	0	
Himamaylan	2				167	0	
		Educational Materials		pieces	120	0	

REGION PROVINCE CITY /MUNICIPALITY BARANGAY		CLASSIFICATION	PARTICULARS/ NAME OF ASSET	UNIT	QUANTITY	COST(PHP)	REMARKS
		Furniture		pieces	47	0	
REGION 7	23				23,970	0	
CEBU	1				30	0	
Mandaue	1				30	0	
		Furniture	School Furnitures	unit	30	0	Subangdaku Elementary School
NEGROS ORIENTAL	22				23,940	0	
No breakdown	22				23,940	0	
		Furniture	School Furnitures	unit	30	0	Nasipit Elementary School
		Educational Materials	Learning materials	pieces	200	0	Nasipit Elementary School
		Furniture	School Furnitures	unit	10	0	Nagbalaye High School
		Educational Materials	Learning materials	pieces	230	0	Nagbalaye High School
		Educational Materials	Learning materials	pieces	230	0	Sandulot Elementary School
		Educational Materials	Learning materials	pieces	250	0	Mantuyop Elementary School
		Educational Materials	Learning materials	pieces	50	0	Siaton Science High School
		Electronics	Computers	unit	7	0	Nasipit Elementary School
		Educational Materials	Learning materials	pieces	200	0	Cabugan Elementary School
		Furniture	School Furnitures	unit	40	0	Casalaan Elementary School
		Educational Materials	Learning materials	pieces	20,947	0	Casalaan Elementary School
		Electronics	Computers	unit	8	0	Casalaan Elementary School
		Furniture	School Furnitures	unit	10	0	Danawan Elementary School
		Educational Materials	Learning materials	pieces	10	0	Danawan Elementary School
		Educational Materials	Learning materials	pieces	232	0	Basakan Elementary School
		Furniture	School Furnitures	unit	100	0	Canlukduhan Elementary School
		Educational Materials	Learning materials	pieces	230	0	Canlukduhan Elementary School
		Educational Materials	Learning materials	pieces	100	0	Albiga Elementary School

REGION PROVINCE CITY /MUNICIPALITY BARANGAY		CLASSIFICATION	PARTICULARS/ NAME OF ASSET	UNIT	QUANTITY	COST(PHP)	REMARKS
		Educational Materials	Learning materials	pieces	50	0	Sumaliring Elementary School
		Furniture	School Furnitures	unit	5	0	Datag Elementary School
		Educational Materials	Learning materials	pieces	1,000	0	Datag Elementary School
		Electronics	Computer	unit	1	0	Datag Elementary School
REGION 12	4				238	0	
SARANGANI	4				238	0	
Alabel	1				11	0	
		Fishing Boats		units	11	0	
Maasim	1				136	0	
		Fishing Boats		units	136	0	
Malapatan	1				22	0	
		Fishing Boats		units	22	0	
Kiamba	1				69	0	
		Fishing Boats		units	69	0	
BARMM	4				35	0	
MAGUINDANAO	4				35	0	
Datu Blah T. Sinsuat	4				35	0	
		Vehicles	Motorboats	unit	9	0	Damaged
		Vehicles	Motor	unit	2	0	Missing
		Vehicles	Fuso Canter	unit	3	0	Damaged
		Draft Animals	Draft Animals	unit	21	0	Drowned
CAR	5				1,729	0	
ABRA	3				1,718	0	
No breakdown	3				1,718	0	
		Furniture	Armchairs	pieces	155	0	Velasco Elementary School - 50 Nagdaingan Elementary School - 5 Quillat Elementary School - 50 Bolbolo Elementary School - 5 Lagaosian Elementary School - 15 Dumagas Elementary School - 10 Suyo National High School - 20

REGION PROVINCE CITY /MUNICIPALITY BARANGAY		CLASSIFICATION	PARTICULARS/ NAME OF ASSET	UNIT	QUANTITY	COST(PHP)	REMARKS
		Educational Materials	Learning resources used for instruction	pieces	1,525	0	Yuyeng Primary School - 315 Velasco Elementary School - 50 Tukipa Primary School - 7 Nagdaingan Elementary School - 45 Quillat Elementary School - 350 Lagaosian Elementary School - 100 Dumagas Elementary School - 50 Supuil Elementary School - 500 Suyo National High School - 50 Tuquib Integrated School - 58
		Electronics	Computer equipment used for instruction	pieces	38	0	Velasco Elementary School - 10 Nagdaingan Elementary School - 12 Quillat Elementary School - 1 Bol-lilising Elementary School - 1 Lagaosian Elementary School - 3 Pang-ot Elementary School - 7 Dumagas Elementary School - 3 Suyo National High School - 1
MOUNTAIN PROVINCE	1				5	0	
No breakdown	1				5	0	
		Furniture	Armchairs	pieces	5	0	Cagubatan National High School - 5
BENGUET	1				6	0	
No breakdown	1				6	0	
		Electronics	Computer equipment used for instruction	pieces	6	0	Tawangan Elementary School - 6

CLASS SUSPENSION as of (November 05, 2022 08:00)

REGION PROVINCE CITY /MUNICIPALITY BARANGAY		LEVEL FROM	LEVEL TO	TYPE	DATE OF SUSPENSION	TIME OF SUSPENSION	DATE RESUMED	TIME RESUMED	REMARKS
GRAND TOTAL	666								
REGION 1	3								
ILOCOS NORTE	2								
Bangui	1								
		Pre-school	Secondary	All	27 October 2022				
San Nicolas	1								
		Pre-school	Secondary	All	27 October 2022				
LA UNION	1								
Sudipen	1								
		Pre-school	Tertiary	All	28 October 2022				
REGION 2	10								
CAGAYAN	9								
Tuguegarao	1								
		Pre-school	Tertiary	All	29 October 2022				Declaration of LCE
Alcala	1								
		Pre-school	Tertiary	All	02 November 2022				Declaration of LCE
Amulung	1								
		Pre-school	Tertiary	All	02 November 2022				Declaration of LCE
Aparri	1								
		Pre-school	Tertiary	All	02 November 2022				Declaration of LCE
Enrile	1								
		Pre-school	Tertiary	All	02 November 2022				Declaration of LCE
Gattaran	1								
		Pre-school	Tertiary	All	02 November 2022				Declaration of LCE
Iguig	1								
		Pre-school	Tertiary	All	02 November 2022				Declaration of LCE
Lal-lo	1								
		Pre-school	Tertiary	All	29 October 2022				Declaration of LCE
Solana	1								
		Pre-school	Tertiary	All	02 November 2022				Declaration of LCE
ISABELA	1								
Ilagan	1								
		Pre-school	Tertiary	All	29 October 2022				All school-related activities cancelled
REGION 3	47								

REGION PROVINCE CITY /MUNICIPALITY BARANGAY		LEVEL FROM	LEVEL TO	TYPE	DATE OF SUSPENSION	TIME OF SUSPENSION	DATE RESUMED	TIME RESUMED	REMARKS
AURORA	8								
BALER	1								
		Pre-school	Tertiary	All	28 October 2022		02 November 2022		
CASIGURAN	1								
		Pre-school	Tertiary	All	28 October 2022		02 November 2022		
DILASAG	1								
		Pre-school	Tertiary	All	28 October 2022		02 November 2022		
DINALUNGAN	1								
		Pre-school	Tertiary	All	28 October 2022		02 November 2022		
DINGALAN	1								
		Pre-school	Tertiary	All	28 October 2022		02 November 2022		
DIPACULAO	1								
		Pre-school	Tertiary	All	28 October 2022		02 November 2022		
MARIA AURORA	1								
		Pre-school	Tertiary	All	28 October 2022		02 November 2022		
SAN LUIS	1								
		Pre-school	Tertiary	All	28 October 2022		02 November 2022		
BULACAN	6								
ANGAT	1								
		Pre-school	Tertiary	All	29 October 2022		02 November 2022		
BOCAUE	1								
		Pre-school	Tertiary	All	29 October 2022		02 November 2022		
GUIGUINTO	1								
		Pre-school	Tertiary	All	29 October 2022		02 November 2022		
MALOLOS CITY	1								
		Pre-school	Tertiary	All	29 October 2022		02 November 2022		
MARILAO	1								
		Tertiary	Tertiary	All	29 October 2022		02 November 2022		
OBANDO	1								
		Pre-school	Tertiary	All	29 October 2022		02 November 2022		
PAMPANGA	20								
APALIT	1								
		Primary	Secondary	All	29 October 2022				Suspended Classes on 02 -04 November 2022 - F2F and online class

REGION PROVINCE CITY /MUNICIPALITY BARANGAY		LEVEL FROM	LEVEL TO	TYPE	DATE OF SUSPENSION	TIME OF SUSPENSION	DATE RESUMED	TIME RESUMED	REMARKS
BACOLOR	1								
		Pre-school	Secondary	All	29 October 2022		02 November 2022		
CANDABA	1								
		Pre-school	Secondary	All	29 October 2022		02 November 2022		
FLORIDABLANCA	1								
		Pre-school	Secondary	All	29 October 2022		02 November 2022		
GUAGUA	1								
		Pre-school	Secondary	All	29 October 2022		02 November 2022		
LUBAO	1								
		Pre-school	Secondary	All	29 October 2022		02 November 2022		
MABALACAT CITY	1								
		Pre-school	Secondary	All	29 October 2022				
MACABEBE	1								
		Pre-school	Secondary	All	29 October 2022		02 November 2022		Suspended Classes on 02 -04 November 2022 - F2F and online class
MAGALANG	1								
		Pre-school	Secondary	All	29 October 2022		02 November 2022		
MASANTOL	1								
		Pre-school	Secondary	All	29 October 2022				Suspended Classes on 02 -04 November 2022 - F2F and online class
MEXICO	1								
		Pre-school	Secondary	All	29 October 2022		02 November 2022		
MINALIN	1								
		Pre-school	Secondary	All	29 October 2022		02 November 2022		
PORAC	1								
		Pre-school	Secondary	All	29 October 2022		02 November 2022		
CITY OF SAN FERNANDO	1								
		Pre-school	Secondary	All	29 October 2022		02 November 2022		
SAN LUIS	1								
		Pre-school	Secondary	All	29 October 2022		02 November 2022		
SAN SIMON	1								
		Pre-school	Secondary	All	29 October 2022		02 November 2022		
SANTA ANA	1								

REGION PROVINCE CITY /MUNICIPALITY BARANGAY		LEVEL FROM	LEVEL TO	TYPE	DATE OF SUSPENSION	TIME OF SUSPENSION	DATE RESUMED	TIME RESUMED	REMARKS
		Pre-school	Secondary	All	29 October 2022		02 November 2022		
SANTA RITA	1								
		Pre-school	Secondary	All	29 October 2022		02 November 2022		
SANTO TOMAS	1								
		Pre-school	Secondary	All	29 October 2022		02 November 2022		
SASMUAN	1								
		Pre-school	Secondary	All	29 October 2022		02 November 2022		
ZAMBALES	13								
BOTOLAN	1								
		Pre-school	Tertiary	All	28 October 2022		02 November 2022		
CABANGAN	1								
		Pre-school	Tertiary	All	28 October 2022		02 November 2022		
CANDELARIA	1								
		Pre-school	Tertiary	All	28 October 2022		02 November 2022		
CASTILLEJOS	1								
		Pre-school	Tertiary	All	28 October 2022		02 November 2022		
IBA	1								
		Pre-school	Tertiary	All	28 October 2022		02 November 2022		
MASINLOC	1								
		Pre-school	Tertiary	All	28 October 2022		02 November 2022		
PALAUIG	1								
		Pre-school	Tertiary	All	28 October 2022		02 November 2022		
SAN ANTONIO	1								
		Pre-school	Tertiary	All	02 November 2022		03 November 2022		
SAN FELIPE	1								
		Pre-school	Tertiary	All	28 October 2022		02 November 2022		
SAN MARCELINO	1								
		Pre-school	Tertiary	All	28 October 2022		02 November 2022		
SAN NARCISO	1								
		Pre-school	Tertiary	All	28 October 2022		02 November 2022		
SANTA CRUZ	1								
		Pre-school	Tertiary	All	28 October 2022		02 November 2022		
SUBIC	1								
		Pre-school	Tertiary	All	28 October 2022		02 November 2022		
CALABARZON	142								

REGION PROVINCE CITY /MUNICIPALITY BARANGAY		LEVEL FROM	LEVEL TO	TYPE	DATE OF SUSPENSION	TIME OF SUSPENSION	DATE RESUMED	TIME RESUMED	REMARKS
CAVITE	23								
Province-Wide	23								
		Pre-school	Tertiary	All	28 October 2022	12:00			
LAGUNA	30								
Province-Wide	30								
		Pre-school	Tertiary	All	28 October 2022	06:00			
RIZAL	14								
Province-Wide	14								
		Pre-school	Tertiary	All	28 October 2022	06:00			
QUEZON	41								
Lucena	1								
		Pre-school	Tertiary	All	28 October 2022	06:00			
Province-Wide	41								
		Pre-school	Tertiary	All	27 October 2022	17:00			
BATANGAS	34								
Province-Wide	34								
		Pre-school	Tertiary	All	28 October 2022	20:00			
MIMAROPA	43								
MARINDUQUE	6								
Province-Wide	6								
		Pre-school	Tertiary	All	28 October 2022				PDRRMC Advisory No. 03-2022 dated 27 October 2022
ROMBLON	17								
Province-Wide	17								
		Pre-school	Tertiary	All	28 October 2022		02 November 2022		Memorandum Order No. 222 s 2022 dated October 27, 2022
PALAWAN	1								
Agutaya	1								
		Pre-school	Tertiary	All	28 October 2022	13:00			
ORIENTAL MINDORO	15								
Province-Wide	15								
		Pre-school	Tertiary	All	28 October 2022		02 November 2022		
OCCIDENTAL MINDORO	4								
Magsaysay	1								

REGION PROVINCE CITY /MUNICIPALITY BARANGAY		LEVEL FROM	LEVEL TO	TYPE	DATE OF SUSPENSION	TIME OF SUSPENSION	DATE RESUMED	TIME RESUMED	REMARKS
		Pre-school	Tertiary	All	28 October 2022	13:00			
Sablayan	1								
		Pre-school	Tertiary	All	28 October 2022	13:00	02 November 2022	06:00	
Mamburao	1								
		Pre-school	Tertiary	All	28 October 2022	15:00	02 November 2022	06:00	
Lubang	1								
		Pre-school	Tertiary	All	28 October 2022	20:00	30 October 2022		
REGION 5	87								
ALBAY	1								
Province-wide	1								
		Pre-school	Tertiary	All	28 October 2022	06:00	30 October 2022		PDRRMC-APSEMO ADVISORY 06-2022
CAMARINES NORTE	12								
Province-Wide	12								
		Pre-school	Tertiary	All	27 October 2022	06:00	31 October 2022		PDRRMC Advisory
CAMARINES SUR	36								
Province-Wide	36								
		Pre-school	Tertiary	All	27 October 2022		30 October 2022		Memorandum
CATANDUANES	1								
Province-wide	1								
		Pre-school	Tertiary	All	27 October 2022		30 October 2022	02:00	Memorandum No. 245 s. 2022
MASBATE	21								
Province-Wide	21								
		Pre-school	Tertiary		28 October 2022	06:00	30 October 2022		Memorandum
SORSOGON	15								
Province-Wide	15								
		Pre-school	Secondary	All	28 October 2022	06:00	30 October 2022		Executive Order No. 63-2022
NAGA	1								
City-wide	1								
		Pre-school	Tertiary	All	27 October 2022		30 October 2022		Class Suspension Advisory No. 10-2022-002
REGION 6	77								
NEGROS OCCIDENTAL	21								
San Carlos	1								

REGION PROVINCE CITY /MUNICIPALITY BARANGAY		LEVEL FROM	LEVEL TO	TYPE	DATE OF SUSPENSION	TIME OF SUSPENSION	DATE RESUMED	TIME RESUMED	REMARKS
		Pre-school	Secondary	All	26 October 2022				Division Memorandum No. 533, s. 2022 dated 26 October 2022
Pontevedra	1								
		Pre-school	Secondary	All	26 October 2022				
Moises Padilla (Magallon)	1								
		Pre-school	Secondary	All	26 October 2022				
La Carlota	1								
		Pre-school	Tertiary	All	26 October 2022				
La Castellana	1								
		Pre-school	Tertiary	All	26 October 2022				Executive Order No. 022-064, s. 2022 dated 26 October 2022
Salvador Benedicto	1								
		Pre-school	Tertiary	All	27 October 2022				EO No. 2022-10-909
Bago	1								
		Pre-school	Tertiary	All	26 October 2022				Executive Order No. 56, s. 2022 dated 27 October 2022
Murcia	1								
		Pre-school	Secondary	All	26 October 2022				
Silay	1								
		Pre-school	Tertiary	All	26 October 2022				Executive Order No. 10-26-22-50, s. 2022 dated 26 Oct 2022
Enrique B. Magalona (Saravia)	1								
		Pre-school	Tertiary	All	26 October 2022				Executive Order No. 79, s. 2022 dated 27 Oct 2022
Talisay	1								
		Pre-school	Tertiary	All	26 October 2022				
Toboso	1								
		Pre-school	Tertiary	All	26 October 2022				
Calatrava	1								
		Pre-school	Tertiary	All	26 October 2022				Executive Order No. 23, s. 2022 dated 26 Oct 2022
Victorias	1								

REGION PROVINCE CITY /MUNICIPALITY BARANGAY		LEVEL FROM	LEVEL TO	TYPE	DATE OF SUSPENSION	TIME OF SUSPENSION	DATE RESUMED	TIME RESUMED	REMARKS
		Pre-school	Tertiary	All	26 October 2022				Executive Order No. 66, s. 2022 dated 26 Oct 2022
Hinoba-an (Asia)	1								
		Pre-school	Tertiary	All	26 October 2022				Executive Order No. 41, s. 2022 dated 27 Oct 2022
San Enrique	1								
		Pre-school	Tertiary	All	27 October 2022		28 October 2022		EO No. 66, s 2022
Ilog	1								
		Pre-school	Tertiary	All	27 October 2022				EO No. 10-01, s 2022
Himamaylan	1								
		Pre-school	Tertiary	All	28 October 2022				EO No. 2022-54, s 2022
Candoni	1								
		Pre-school	Tertiary	All	28 October 2022				EO No. 40, s 2022
Sipalay	1								
		Pre-school	Tertiary	All	27 October 2022		28 October 2022		
Bacolod	1								
		Pre-school	Tertiary	All	26 October 2022				Executive Order No. 113, s. 2022 dated 27 Oct 2022
CAPIZ	17								
Roxas City	1								
		Pre-school	Tertiary	All	26 October 2022				Executive Order No. 34, s. 2022 dated 27 October 2022
Dumalag	1								
		Pre-school	Tertiary	All	26 October 2022				Executive Order No. 011, s. 2022 dated 27 October 2022
Maayon	1								
		Pre-school	Tertiary	All	26 October 2022				Executive Order No. 29, s. 2022 dated 27 October 2022
Jamindan	1								
		Pre-school	Tertiary	All	26 October 2022				Executive Order No. 66, s. 2022 dated 27 October 2022
Dumarao	1								

REGION PROVINCE CITY /MUNICIPALITY BARANGAY		LEVEL FROM	LEVEL TO	TYPE	DATE OF SUSPENSION	TIME OF SUSPENSION	DATE RESUMED	TIME RESUMED	REMARKS
		Pre-school	Tertiary	All	26 October 2022				Executive Order No. 2022-31, s. 2022 dated 27 October 2022
Dao	1								
		Pre-school	Tertiary	All	26 October 2022				Executive Order No. 15, s. 2022 dated 27 October 2022
Pilar	1								
		Pre-school	Tertiary	All	26 October 2022				Executive Order No. 24, s. 2022 dated 27 October 2022
Cuartero	1								
		Pre-school	Tertiary	All	26 October 2022				Executive Order No. 113, s. 2022 dated 27 October 2022
President Roxas	1								
		Pre-school	Tertiary	All	26 October 2022				Memorandum from the Municipality of President Roxas dated 27 October 2022
Tapaz	1								
		Pre-school	Tertiary	All	26 October 2022				Memorandum Order No. 22-10-54, s. 2022 dated 27 October 2022
Panitan	1								
		Pre-school	Tertiary	All	26 October 2022				Executive Order No. 30, s. 2022 dated 27 Oct 2022
Ivisan	1								
		Primary	Tertiary	All	26 October 2022				Memo Order No. 13-B dated 27 Oct 2022
Sigma	1								
		Pre-school	Tertiary	All	26 October 2022				Executive Order No. 32, s. 2022 dated 27 Oct 2022
Mambusao	1								
		Pre-school	Tertiary	All	26 October 0202				Executive Order No. 18, s. 2022 dated 27 Oct 2022
Pontevedra	1								

REGION PROVINCE CITY /MUNICIPALITY BARANGAY		LEVEL FROM	LEVEL TO	TYPE	DATE OF SUSPENSION	TIME OF SUSPENSION	DATE RESUMED	TIME RESUMED	REMARKS
		Primary	Secondary	All	26 October 2022				Executive Order No. 35, s. 2022 dated 27 Oct 2022
Panay	1								
		Primary	Secondary	All	26 October 2022				Executive Order No. 23, s. 2022 dated 27 Oct 2022
Sapian	1								
		Primary	Secondary	All	26 October 2022				Executive Order No. 09, s. 2022 dated 27 Oct 2022
AKLAN	7								
Malay	1								
		Pre-school	Tertiary	All	26 October 2022	13:01			Advisory No. 1 from the Office of the Mayor dated 27 October 2022
Tangalan	1								
		Pre-school	Tertiary	All	26 October 2022				Executive Order No. 040 Series of 2022
Numancia	1								
		Pre-school	Tertiary	All	26 October 2022				Executive Order No. 028 Series of 2022
Batan	1								
		Pre-school	Tertiary	All	26 October 2022				Executive Order No. 2022-16
Malinao	1								
		Pre-school	Secondary	All	26 October 2022				Memorandum
Lezo	1								
		Pre-school	Secondary	All	26 October 2022				Executive Order No. 60 Series of 2022
New Washington	1								
		Pre-school	Tertiary	All	27 October 2022				EO No. 38
ANTIQUE	18								
Province-Wide	18								

REGION PROVINCE CITY /MUNICIPALITY BARANGAY		LEVEL FROM	LEVEL TO	TYPE	DATE OF SUSPENSION	TIME OF SUSPENSION	DATE RESUMED	TIME RESUMED	REMARKS
		Pre-school	Tertiary	All	28 October 2022				Due to the adverse effect of TS PAENG and Shear Line, classes at all levels in both public and private schools in the whole Province of Antique are suspended effective today, October 28, 2022, as declared by the Governor.
ILOILO	14								
Igaras	1								
		Pre-school	Tertiary	All	28 October 2022				Still experiencing moderate to heavy rains
Miagao	1								
		Pre-school	Tertiary	All	28 October 2022				Moderate to at times heavy rains Water level at Tumagboc starting to increase monitoring is ongoing - on full status alert
Oton	1								
		Pre-school	Tertiary	All	28 October 2022				Light to moderate rain, normal water level
Leganes	1								
		Pre-school	Tertiary	All	28 October 2022				Classes suspended at all levels both public and private.
Leon	1								
		Pre-school	Tertiary	All	28 October 2022				Classes suspended at all levels both public and private.
Calinog	1								
		Pre-school	Tertiary	All	28 October 2022				Classes suspended at all levels both public and private.
Lambunao	1								
		Pre-school	Tertiary	All	28 October 2022				Classes suspended at all levels both public and private.
Maasin	1								

REGION PROVINCE CITY /MUNICIPALITY BARANGAY		LEVEL FROM	LEVEL TO	TYPE	DATE OF SUSPENSION	TIME OF SUSPENSION	DATE RESUMED	TIME RESUMED	REMARKS
		Pre-school	Tertiary	All	28 October 2022				Classes suspended at all levels both public and private.
Pototan	1								
		Pre-school	Tertiary	All	28 October 2022				Classes suspended at all levels both public and private.
Dingle	1								
		Pre-school	Tertiary	All	28 October 2022				Classes suspended at all levels both public and private.
Ajuy	1								
		Pre-school	Tertiary	All	28 October 2022				Classes suspended at all levels both public and private.
Balasan	1								
		Pre-school	Tertiary	All	28 October 2022				Classes suspended at all levels both public and private.
Carles	1								
		Pre-school	Tertiary	All	28 October 2022				Classes suspended at all levels both public and private.
Concepcion	1								
		Pre-school	Tertiary	All	28 October 2022				Classes suspended at all levels both public and private.
		Pre-school	Tertiary	All	28 October 2022				Classes suspended at all levels both public and private.
REGION 7	77								
BOHOL	48								
Province-Wide	48								
		Pre-school	Tertiary	All	26 October 2022				Province of Bohol Memo Advisory dated 26
CEBU	19								
Cebu City	1								
Bag IS		Pre-school	Secondary	Public	26 October 2022				Suspended
BCES		Pre-school		Public	26 October 2022				Suspended
BCHS		Secondary	Secondary	Public	26 October 2022				Suspended
Bulacao Com NHS		Secondary	Secondary	Public	26 October 2022				Suspended

REGION PROVINCE CITY /MUNICIPALITY BARANGAY		LEVEL FROM	LEVEL TO	TYPE	DATE OF SUSPENSION	TIME OF SUSPENSION	DATE RESUMED	TIME RESUMED	REMARKS
Cantipla IS		Pre-school	Secondary	Public	26 October 2022				Suspended
DVRMES		Pre-school			26 October 2022				Suspended
DVRMNHS		Secondary	Secondary	Public	26 October 2022				Suspended
Ermita ES		Pre-school		Public	26 October 2022				Suspended
FHSI		Secondary	Secondary	Public	26 October 2022				Suspended
Guadalupe ES		Pre-school		Public	26 October 2022				Suspended
Guba ES		Pre-school		Public	26 October 2022				Suspended
Labangon ES		Pre-school		Public	26 October 2022				Suspended
Lusaran ES		Pre-school		Public	26 October 2022				Suspended
Mabolo NHS		Secondary	Secondary	Public	26 October 2022				Suspended
Mambaling ES		Pre-school		Public	26 October 2022				Suspended
Mangabon ES		Pre-school	Secondary	Public	26 October 2022				No Update
OPPRA ES		Pre-school		Public	26 October 2022				Suspended
Pit-os NHS		Secondary	Secondary	Public	26 October 2022				Suspended
Quiot ES		Pre-school		Public	26 October 2022				Suspended
Quiot NHS		Secondary	Secondary	Public	26 October 2022				Suspended
Regino MNHS		Secondary	Secondary	Public	26 October 2022				Suspended
San Jose ES		Pre-school		Public	26 October 2022				Suspended
Sapangdako ES		Pre-school		Public	26 October 2022				Suspended
Sibugay IS		Pre-school	Secondary	Public	26 October 2022				Suspended
Tabunan IS		Pre-school	Secondary	Public	26 October 2022				Suspended
Toong IS		Pre-school	Secondary	Public	26 October 2022				Suspended
Vicente B. Cosido MNHS		Secondary	Secondary	Public	26 October 2022				Suspended
Boljoon	1								
Lunop Elementary and Lunop National High School		Primary	Secondary	Public	26 October 2022				Suspended
Barili	1								
Barili District		Pre-school	Secondary	Public	26 October 2022	13:31			Suspended
Carcar	1								
Citywide		Pre-school	Secondary	Public	26 October 2022				Suspended
Compostela	1								
Compostela District		Pre-school	Secondary	Public	26 October 2022				Suspended
Cordova	1								
Cordova District		Pre-school	Secondary	Public	26 October 2022	13:31			Suspended
Danao City	1								

REGION PROVINCE CITY /MUNICIPALITY BARANGAY		LEVEL FROM	LEVEL TO	TYPE	DATE OF SUSPENSION	TIME OF SUSPENSION	DATE RESUMED	TIME RESUMED	REMARKS
City wide		Pre-school	Secondary	Public	26 October 2022	01:00			Suspended
Daanbantayan	1								
		Pre-school	Tertiary	All	28 October 2022				Suspended
Dumanjug	1								
Dumanjug District		Pre-school	Secondary	Public	26 October 2022	13:31			Suspended
Malabuyoc	1								
		Pre-school	Secondary	Public	26 October 2022				Suspended
Mandaue City	1								
City wide		Pre-school	Secondary	Public	26 October 2022	09:58			Suspended
Minlanilla	1								
Minglanilla District		Pre-school	Secondary	Public	26 October 2022				Suspended
Naga City	1								
City wide		Pre-school	Secondary	Public	26 October 2022	10:40			Suspended
Pilar	1								
Pilar District		Pre-school	Secondary	Public	26 October 2022	13:31			Suspended
Sogod	1								
		Pre-school	Tertiary	All	28 October 2022				Suspended
San Francisco	1								
San Francisco District		Pre-school	Secondary	Public	26 October 2022	13:31			Suspended
Talisay City	1								
City wide		Pre-school	Secondary	Public	26 October 2022	09:00			Suspended
Toledo City	1								
City wide		Pre-school	Secondary	Public	26 October 2022				No Update
Tuburan	1								
Tuburan District		Pre-school	Secondary	Public	26 October 2022				Suspended
NEGROS ORIENTAL	10								
Amlan	1								
		Pre-school	Tertiary	All	26 October 2022		28 October 2022		
Auyongon	1								
		Pre-school	Tertiary	All	26 October 2022		28 October 2022		
Canlaon City	1								
Citywide		Pre-school	Secondary	Public	26 October 2022	13:29			Suspended
Dauin	1								
		Pre-school	Tertiary	All	26 October 2022				
Guihulngan	1								

REGION PROVINCE CITY /MUNICIPALITY BARANGAY		LEVEL FROM	LEVEL TO	TYPE	DATE OF SUSPENSION	TIME OF SUSPENSION	DATE RESUMED	TIME RESUMED	REMARKS
		Pre-school	Tertiary	All	26 October 2022				City of Guihulngan EO No. 22, s. 2022 dated
Jimalalud	1								
		Primary	Secondary	All	26 October 2022		28 October 2022		
La Libertad	1								
		Primary	Secondary	Public	26 October 2022				Municipality of La Libertad Memorandum
Mabinay	1								
		Pre-school	Tertiary	All	26 October 2022		28 October 2022		
Tayasan	1								
		Pre-school	Tertiary	All	26 October 2022				
Vallehermoso	1								
		Pre-school	Tertiary	All	26 October 2022				
REGION 8	75								
NORTHERN SAMAR	24								
Province-Wide	24								
		Pre-school	Tertiary	All	28 October 2022				-MDRRMC Order No. 10-03 s.2022 -Declared suspension on 27 and 28 October 2022
		Pre-school	Tertiary	All	28 October 2022				EO issued by Governor Ongchuan dated 27 Oct 2022
Mapanas	1								
		Pre-school	Secondary	All	28 October 2022				EO No. 19 s 2022
SOUTHERN LEYTE	19								
Liloan	1								
		Primary	Secondary	All	26 October 2022		27 October 2022		DepEd Order No. 37, s. 2022
San Juan (Cabalian)	1								
		Primary	Secondary	All	26 October 2022		27 October 2022		LCE Office Order No. 24-10-26-22, s. 2022
Libagon	1								
		Primary	Secondary	All	26 October 2022		27 October 2022		
Limasawa	1								

REGION PROVINCE CITY /MUNICIPALITY BARANGAY		LEVEL FROM	LEVEL TO	TYPE	DATE OF SUSPENSION	TIME OF SUSPENSION	DATE RESUMED	TIME RESUMED	REMARKS
		Primary	Secondary	All	26 October 2022		27 October 2022		
Saint Bernard	1								
		Primary	Secondary	All	26 October 2022		27 October 2022		
Pintuyan	1								
		Pre-school	Secondary	All	26 October 2022		27 October 2022		
Bontoc	1								
		Primary	Secondary	All	26 October 2022		27 October 2022		LCE EO No. 38, s. 2022
Sogod	1								
		Pre-school	Secondary	All	26 October 2022		27 October 2022		
Malitbog	1								
		Pre-school	Secondary	All	26 October 2022		27 October 2022		
Padre Burgos	1								
		Pre-school	Secondary	All	26 October 2022				
Hinundayan	1								
		Primary	Secondary	All	26 October 2022		27 October 2022		
San Francisco	1								
		Pre-school	Secondary	All	26 October 2022		27 October 2022		LGU Office Order No. 2022-10-04, dated 26 October 2022
Macrohon	1								
		Pre-school	Secondary	All	26 October 2022		27 October 2022		LCE EO No. 40, s. 2022
San Ricardo	1								
		Pre-school	Primary	All	26 October 2022		27 October 2022		
Silago	1								
		Pre-school	Secondary	All	26 October 2022	11:00	27 October 2022		LCE EO No. 18, s. 2022
Tomas Oppus	1								
		Pre-school	Tertiary	All	26 October 2022		27 October 2022		LCE EO No. 022, s. 2022
Hinunangan	1								
		Pre-school	Primary	All	26 October 2022		27 October 2022		LCE EO No. 2022-13, s. 2022
Anahawan	1								
		Pre-school	Secondary	All	26 October 2022				EO No. 21, s. 2022
Maasin	1								

REGION PROVINCE CITY /MUNICIPALITY BARANGAY		LEVEL FROM	LEVEL TO	TYPE	DATE OF SUSPENSION	TIME OF SUSPENSION	DATE RESUMED	TIME RESUMED	REMARKS
		Pre-school	Tertiary	All	28 October 2022				EO No 54 s 2022
Province-Wide	19								
		Pre-school	Tertiary	All	28 October 2022				EO No 34 s 2022
SAMAR	26								
Almagro	1								
		Pre-school	Secondary	Public	27 October 2022	15:00			
		Pre-school	Tertiary	All	28 October 2022				EO No 12 s 2022
Talalora	1								
		Pre-school	Secondary	All	28 October 2022				
		Pre-school	Tertiary	All	28 October 2022				EO No. 23 s 2022
Gandara	1								
		Primary	Secondary	All	27 October 2022				EO No. 64, s. 2022
Tarangnan	1								
		Pre-school	Secondary	All	28 October 2022				EO No. 18, s. 2022
		Pre-school	Tertiary	All	28 October 2022				EO No. 18 s 2022
Calbayog	1								
		Primary	Secondary	All	28 October 2022				
Calbiga	1								
		Pre-school	Secondary	All	28 October 2022				EO No. 30, s. 2022
Daram	1								
		Pre-school	Secondary	Public	28 October 2022				EO No. 12, s. 2022
Catbalogan	1								
		Pre-school	Tertiary	All	28 October 2022				EO No. 10-003 s 2022
Hinabangan	1								
		Pre-school	Tertiary	All	28 October 2022				EO No CPR-10 s 2022
Pagsanghan	1								
		Pre-school	Tertiary	All	28 October 2022				EO No. 16 s. 2022
San Jorge	1								
		Pre-school	Tertiary	All	28 October 2022				EO No. 20 s. 2022
Santa Margarita	1								
		Pre-school	Tertiary	All	28 October 2022				EO No. 24 s. 2022
Province-Wide	26								
		Pre-school	Tertiary	Public	28 October 2022	12:00			EO No 157-2022

REGION PROVINCE CITY /MUNICIPALITY BARANGAY		LEVEL FROM	LEVEL TO	TYPE	DATE OF SUSPENSION	TIME OF SUSPENSION	DATE RESUMED	TIME RESUMED	REMARKS
LEYTE	4								
Jaro	1								
		Pre-school	Secondary	All	28 October 2022				
Tacloban	1								
		Pre-school	Tertiary	All	28 October 2022				EO No. 2022-10-40
		Pre-school	Tertiary	All	28 October 2022				EO No 2022-10-40
Baybay	1								
		Pre-school	Tertiary	All	28 October 2022				EO No 04 s 2022
Palo	1								
		Pre-school	Tertiary	All	28 October 2002				EO No 39 s 2022
BILIRAN	1								
Naval	1								
		Pre-school	Tertiary	All	28 October 2022				EO No. 25, s. 2022
EASTERN SAMAR	1								
Can-avid	1								
		Pre-school	Tertiary	All	28 October 2022				EO No 10 s 2022
REGION 9	5								
ZAMBOANGA DEL NORTE	3								
Sirawai	1								
All		Pre-school	Tertiary	All	28 October 2022	06:00			On going
Baliguian	1								
All		Pre-school	Tertiary	All	28 October 2022	06:00			On going
Labason	1								
All		Pre-school	Tertiary	All	28 October 2022	06:00			On going
ZAMBOANGA DEL SUR	1								
ZAMBOANGA CITY	1								
All		Pre-school	Tertiary	All	28 October 2022	06:00			On going
ISABELA CITY	1								
Isabela City	1								
All		Pre-school	Tertiary	All	28 October 2022	06:00			On going
REGION 10	12								
CAMIGUIN	5								
Province-Wide	5								
		Pre-school	Tertiary	All	28 October 2022	11:00	02 November 2022		
BUKIDNON	6								

REGION PROVINCE CITY /MUNICIPALITY BARANGAY		LEVEL FROM	LEVEL TO	TYPE	DATE OF SUSPENSION	TIME OF SUSPENSION	DATE RESUMED	TIME RESUMED	REMARKS
Valencia	1								
		Pre-school	Tertiary	All	28 October 2022	11:00	02 November 2022		
Cabanglasan	1								
		Pre-school	Tertiary	All	28 October 2022	08:00	02 November 2022		
Damulog	1								
		Pre-school	Tertiary	All	28 October 2022	09:50	02 November 2022		
Kibawe	1								
		Pre-school	Tertiary	All	28 October 2022	13:00	02 November 2022		
Pangantucan	1								
		Pre-school	Tertiary	All	28 October 2022	11:00	02 November 2022		
San Fernando	1								
		Pre-school	Tertiary	All	28 October 2022	11:00	02 November 2022		
MISAMIS ORIENTAL	1								
Gingoog	1								
		Pre-school	Tertiary	All	28 October 2022	11:00	02 November 2022		
REGION 12	24								
COTABATO	18								
Province-Wide	18								
		Pre-school	Tertiary	All	28 October 2022	07:00			
SULTAN KUDARAT	3								
Lebak	1								
		Pre-school	Tertiary	All	28 October 2022	07:00			
Kalamansig	1								
		Pre-school	Tertiary	All	28 October 2022	07:00			
Palimbang	1								
		Pre-school	Tertiary	All	28 October 2022	07:00			
SOUTH COTABATO	2								
Tantangan	1								
		Pre-school	Tertiary	All	28 October 2022	07:00			
Lake Sebu	1								
		Pre-school	Tertiary	All	28 October 2022	07:00			
SARANGANI	1								
Maasim	1								
		Pre-school	Tertiary	All	28 October 2022	12:00			
CARAGA	9								

REGION PROVINCE CITY /MUNICIPALITY BARANGAY		LEVEL FROM	LEVEL TO	TYPE	DATE OF SUSPENSION	TIME OF SUSPENSION	DATE RESUMED	TIME RESUMED	REMARKS
SURIGAO DEL NORTE	1								
Malimono	1								
		Pre-school	Secondary	All	26 October 2022				EO No. 22 s, 2022
DINAGAT ISLANDS	7								
Province-Wide	7								
		Pre-school	Secondary	All	26 October 2022		27 October 2022		DepEd MO No. 302,s 2022
		Pre-school	Tertiary	All	28 October 2022				EO No. 10-05,s 2022
BUTUAN CITY	1								
Butuan	1								
		Pre-school		All	28 October 2022				DepEd Div. Memo No. 525,s 2022
BARMM	37								
MAGUINDANAO	36								
Province-Wide	36								
		Pre-school	Tertiary	All	28 October 2022				
COTABATO CITY	1								
Cotabato City	1								
		Pre-school	Tertiary	All	28 October 2022				
CAR	1								
MOUNTAIN PROVINCE	1								
Sadanga	1								
		Pre-school	Secondary	All	28 October 2022	12:00			Sadanga LGU Advisory on Class Suspension issued on October 28, 2022, 12:00 PM
NCR	17								
NCR	17								
Caloocan City	1								
		Primary	Tertiary		29 October 2022		02 November 2022		
Las Piñas City	1								
		Primary	Tertiary		29 October 2022		02 November 2022		
Makati City	1								
		Primary	Tertiary		29 October 2022		02 November 2022		
Malabon City	1								

REGION PROVINCE CITY /MUNICIPALITY BARANGAY		LEVEL FROM	LEVEL TO	TYPE	DATE OF SUSPENSION	TIME OF SUSPENSION	DATE RESUMED	TIME RESUMED	REMARKS
		Primary	Tertiary		29 October 2022		02 November 2022		
Mandaluyong City	1								
		Primary	Tertiary		29 October 2022		02 November 2022		
Manila City	1								
		Primary	Tertiary		29 October 2022		02 November 2022		
Marikina City	1								
		Primary	Tertiary		29 October 2022		02 November 2022		
Muntinlupa City	1								
		Primary	Tertiary		29 October 2022		02 November 2022		
Navotas City	1								
					29 October 2022		02 November 2022		
Parañaque City	1								
		Primary	Tertiary		29 October 2022		02 November 2022		
Pasay City	1								
		Primary	Tertiary		29 October 2022		02 November 2022		
Pasig City	1								
		Primary	Tertiary		29 October 2022		02 November 2022		
Pateros	1								
		Primary	Tertiary		29 October 2022		02 November 2022		
Quezon City	1								
		Primary	Tertiary		29 October 2022		02 November 2022		
Taguig City	1								
		Primary	Tertiary		29 October 2022		02 November 2022		
San Juan City	1								
		Primary	Tertiary		29 October 2022		02 November 2022		
Valenzuela City	1								
		Primary	Tertiary		29 October 2022		02 November 2022		

WORK SUSPENSION as of (November 05, 2022 08:00)

REGION PROVINCE CITY /MUNICIPALITY BARANGAY		TYPE	DATE OF SUSPENSION	TIME OF SUSPENSION	DATE RESUMED	TIME RESUMED	REMARKS
GRAND TOTAL	223						
REGION 2	2						
CAGAYAN	1						
Tuguegarao	1						
		Public	02 November 2022				Declared by LCE
ISABELA	1						
Ilagan	1						
		Public	02 November 2022				EO No 29 issued November 1, 2022
REGION 3	1						
ZAMBALES	1						
San Antonio	1						
		All	02 November 2022		03 November 2022		including Government Offices (skeletal force)
CALABARZON	44						
CAVITE	1						
Imus	1						
		Public	28 October 2022				
BATANGAS	1						
Mataasnakahoy	1						
		Public	28 October 2022	14:50			
QUEZON	41						
Province-Wide	41						
		Public	28 October 2022				
RIZAL	1						
Antipolo	1						
		Public	29 October 2022				
MIMAROPA	24						
MARINDUQUE	6						
Province-Wide	6						
		All	28 October 2022	12:00	02 November 2022		PDRRC Advisory No. 04 - 2022 dated October 28, 2022
ROMBLON	17						
Province-Wide	17						

REGION PROVINCE CITY /MUNICIPALITY BARANGAY		TYPE	DATE OF SUSPENSION	TIME OF SUSPENSION	DATE RESUMED	TIME RESUMED	REMARKS
		All	28 October 2022		02 November 2022		Memorandum Order No. 222 s 2022 dated October 27, 2022
PALAWAN	1						
Agutaya	1						
		All	28 October 2022	13:00			
REGION 5	68						
ALBAY	18						
Province-Wide	18						
		All	28 October 2022	15:00	29 October 2022	08:00	PDRRMC - APSEMO Advisory No. 08-2022
CAMARINES NORTE	12						
Province-Wide	12						
		All	28 October 2022	12:00	31 October 2022		
CAMARINES SUR	1						
Pamplona	1						
		Public	28 October 2022	06:00	30 October 2022		Memorandum
CATANDUANES	11						
Province-Wide	11						
		All	28 October 2022	06:00	30 October 2022	02:00	Memorandum No. 246 s 2022
MASBATE	21						
Province-Wide	21						
		Public	28 October 2022	12:00	29 October 2022	06:00	Suspension of work in Government Offices except work in offices whose functions involve the delivery of basic and health services
SORSOGON	4						
Bulusan	1						
		All	28 October 2022	06:00	29 October 2022	06:00	Executive Order No. 21
Pilar	1						
			28 October 2022	12:00	29 October 2022	06:00	Advisory No. 4
Sorsogon City	1						
		Public	28 October 2022	12:00	29 October 2022	06:00	EO 050 s, 2022
Bulan	1						
		All	28 October 2022	13:00	30 October 2022	17:00	Letter from LCE

REGION PROVINCE CITY /MUNICIPALITY BARANGAY		TYPE	DATE OF SUSPENSION	TIME OF SUSPENSION	DATE RESUMED	TIME RESUMED	REMARKS
NAGA	1						
Naga	1						
		All	28 October 2022	12:00	30 October 2022		
REGION 6	15						
NEGROS OCCIDENTAL	3						
San Carlos	1						
		Public	26 October 2022				Division Memorandum No. 533, s. 2022 dated 26 October 2022
La Castellana	1						
		All	26 October 2022				Executive Order No. 022-064, s. 2022 dated 26 October 2022
Hinoba-an (Asia)	1						
		All	27 October 2022				Executive Order No. 41, s. 2022 dated 27 October 2022
CAPIZ	8						
Cuartero	1						
		All	27 October 2022				Executive Order No. 113, s. 2022 dated 27 October 2022
Dao	1						
		Public	27 October 2022				Executive Order No. 15, s. 2022 dated 27 October 2022
Jamindan	1						
		Public	27 October 2022				Executive Order No. 66, s. 2022 dated 27 October 2022
Roxas City	1						
		Public	27 October 2022				Executive Order No. 34, s. 2022 dated 27 October 2022
Tapaz	1						
		Public	27 October 2022				Memo Order No. 22-10-54 dated 27 October 2022
Ivisan	1						
		Public	27 October 2022				Memo Order No. 13-A, s. 2022 dated 27 Oct 2022
Sigma	1						

REGION PROVINCE CITY /MUNICIPALITY BARANGAY		TYPE	DATE OF SUSPENSION	TIME OF SUSPENSION	DATE RESUMED	TIME RESUMED	REMARKS
		All	27 October 2022				Executive Order No. 32, s. 2022 dated 27 October 2022
Mambusao	1						
		Public	27 October 2022				Executive Order No. 18, s. 2022 dated 27 October 2022
AKLAN	3						
Balete	1						
		Public	27 October 2022				Advisory No. 001 Series of 2022
Madalag	1						
		Public	27 October 2022				Advisory No. 001 Series of 2022
Kalibo	1						
		Public	27 October 2022				Advisory No. 001 Series of 2022
ANTIQUE	1						
Sibalom	1						
		Public	28 October 2022				The LGU of Sibalomn issued Memorandum Order No. 2022-015-x re: Suspension of work in Government offices and attached agencies.
REGION 8	33						
SAMAR	26						
Talalora	1						
		All	28 October 2022				EO 23, s. 2022
		Public	28 October 2022				EO No. 23 s 2022
Tarangnan	1						
		Public	28 October 2022				EO 18, s. 2022
		All	28 October 2022				EO No. 18 s 2022
Daram	1						
		All	28 October 2022				EO No. 12, s. 2022
Catbalogan	1						
		All	28 October 2022				EO No 10-003 s 2022
Hinabangan	1						
		All	28 October 2022				EO No CPR-10 s 2022
Province-Wide	26						

REGION PROVINCE CITY /MUNICIPALITY BARANGAY		TYPE	DATE OF SUSPENSION	TIME OF SUSPENSION	DATE RESUMED	TIME RESUMED	REMARKS
		Public	28 October 2022	12:00			EO No 157-2022
LEYTE	4						
Jaro	1						
		Public	28 October 2022				EO No. 28-2022
Tacloban	1						
		All	28 October 2022				EO No. 2022-10-40
		All	28 October 2022				EO No 2022-10-40
Palo	1						
		Public	28 October 2022				EO No 39 s 2022
Tanauan	1						
		All	28 October 2022				EO No 28 s 2022
BILIRAN	1						
Naval	1						
		All	28 October 2022				EO No. 25, s. 2022
SOUTHERN LEYTE	1						
Maasin	1						
		All	28 October 2022				EO No 55 s 2022
NORTHERN SAMAR	1						
Mapanas	1						
		All	28 October 2022				EO No 19 s 2022
REGION 9	28						
ZAMBOANGA DEL SUR	28						
Province-Wide	28						
Brgy. Balintawak		Public	28 October 2022	08:00			CHED Regional Office IX
CARAGA	7						
DINAGAT ISLANDS	7						
Province-Wide	7						
		Public	28 October 2022				EO No. 10-05, s 2022
BARMM	1						
COTABATO CITY	1						
Cotabato City	1						
		Public	28 October 2022				

DECLARATION OF STATE OF CALAMITY as of (November 05, 2022 08:00)

REGION PROVINCE CITY /MUNICIPALITY BARANGAY		TYPE	RESOLUTION NUMBER	RESOLUTION DATE	REMARKS
GRAND TOTAL	520				
REGION 2	3				
CAGAYAN	3				
Amulung	1				
		City/ Municipality	2022-258	31 October 2022	
Enrile	1				
		City/ Municipality	11-103	30 October 2022	
Tuguegarao	1				
		City/ Municipality	552-09-2022	03 November 2022	
CALABARZON	142				
CAVITE	23				
Province-Wide	23				
		Province	2195-2022	30 October 2022	
QUEZON	41				
Province-Wide	41				
		Province	2022-1340	31 October 2022	
RIZAL	14				
Province-Wide	14				
		Region	Proclamation No. 84 s 2022	02 November 2022	Declaring a state of calamity in Regions IV-A, V, VI and BARMM
BATANGAS	34				
Province-Wide	34				
		Region	Proclamation No. 84 s 2022	02 November 2022	Declaring a state of calamity in Regions IV-A, V, VI and BARMM
LAGUNA	30				
Province-Wide	30				
		Region	Proclamation No. 84 s 2022	02 November 2022	Declaring a state of calamity in Regions IV-A, V, VI and BARMM
MIMAROPA	3				
MARINDUQUE	3				
Mogpog	1				
		City/ Municipality	SB Resolution 162 - 2022	30 October 2022	
Santa Cruz	1				
		City/ Municipality	SB Resolution. 155 s 2022	30 October 2022	

REGION PROVINCE CITY /MUNICIPALITY BARANGAY		TYPE	RESOLUTION NUMBER	RESOLUTION DATE	REMARKS
Buenavista	1				
		City/ Municipality	SB Resolution No. 189-2022	31 October 2022	
REGION 5	114				
ALBAY	18				
Province-Wide	18				
		Province	0169 - 2022	29 October 2022	
CATANDUANES	11				
Province-Wide	11				
		Province	849 - 2022	29 October 2022	
CAMARINES NORTE	12				
Province-Wide	12				
		Region	Proclamation No. 84	02 November 2022	
CAMARINES SUR	36				
Province-Wide	36				
		Region	Proclamation No. 84	02 November 2022	
MASBATE	21				
Province-Wide	21				
		Region	Proclamation No. 84	02 November 2022	
SORSOGON	15				
Province-Wide	15				
		Region	Proclamation No. 84	02 November 2022	
NAGA	1				
Province-Wide	1				
		Region	Proclamation No. 84	02 November 2022	
REGION 6	133				
AKLAN	17				
Province-Wide	17				
		Region	Presidential Proclamation No. 84	02 November 2022	Resolution No 2022-214 previously declared for Aklan Province, issued 28 Oct 2022
ANTIQUE	18				
Province-Wide	18				
		Region	Presidential Proclamation No. 84	02 November 2022	Resolution No, 2022-63 previously declared for Tibiao, issued 30 Oct 2022
CAPIZ	17				
Province-Wide	17				

REGION PROVINCE CITY /MUNICIPALITY BARANGAY		TYPE	RESOLUTION NUMBER	RESOLUTION DATE	REMARKS
		Region	Presidential Proclamation No. 84	02 November 2022	
GUIMARAS	5				
Province-Wide	5				
		Region	Presidential Proclamation No. 84	02 November 2022	
ILOILO	44				
Province-Wide	44				
		Region	Presidential Proclamation No. 84	02 November 2022	
NEGROS OCCIDENTAL	32				
Province-Wide	32				
		Region	Presidential Proclamation No. 84	02 November 2022	
REGION 9	2				
ZAMBOANGA DEL NORTE	1				
Sirawai	1				
Entire LGU		City/ Municipality			
ZAMBOANGA DEL SUR	1				
Zamboanga City	1				
Entire City		City/ Municipality	1533	29 October 2022	
REGION 12	3				
COTABATO	3				
Pigcawayan	1				
		City/ Municipality	Municipal Resolution No. 2022-107	28 October 2022	
Libungan	1				
		City/ Municipality	Municipal Resolution No. 2022-184	28 October 2022	
Midsayap	1				
		City/ Municipality	Municipal Resolution No. 2022-258	03 November 2022	
BARMM	120				
MAGUINDANAO	36				
Province-Wide	36				
		Province	2022-19-09	24 August 2022	Declaration of SOC is still existing.
Upi					
		City/ Municipality	08, s. 2022	29 October 2022	
Parang					
		City/ Municipality	12-12-2022	29 October 2022	

REGION PROVINCE CITY /MUNICIPALITY BARANGAY		TYPE	RESOLUTION NUMBER	RESOLUTION DATE	REMARKS
Guindulungan					
		City/ Municipality	2022-036	02 November 2022	
COTABATO CITY	2				
No breakdown	1				
		Region	0004, s. 2022	29 October 2022	Proclamation No. 0004, s. 2022 issued by the Office of the Chief Minister in BARMM
Cotabato City	1				
		City/ Municipality	01 s. 2022	28 October 2022	
BASILAN	12				
Province-Wide	12				
		Region	0004, s. 2022	29 October 2022	Proclamation No. 0004, s. 2022 issued by the Office of the Chief Minister in BARMM
LANAO DEL SUR	40				
Province-Wide	40				
		Region	0004, s. 2022	29 October 2022	Proclamation No. 0004, s. 2022 issued by the Office of the Chief Minister in BARMM
TAWI-TAWI	11				
Province-Wide	11				
		Region	0004, s. 2022	29 October 2022	Proclamation No. 0004, s. 2022 issued by the Office of the Chief Minister in BARMM
SULU	19				
Province-Wide	19				
		Region	0004, s. 2022	29 October 2022	Proclamation No. 0004, s. 2022 issued by the Office of the Chief Minister in BARMM

PRE-EMPTIVE EVACUATION as of (November 05, 2022 08:00)

REGION PROVINCE CITY /MUNICIPALITY BARANGAY		FAMILIES	MALE	FEMALE	TOTAL	REMARKS
GRAND TOTAL	391	100,701	98	97	355,431	
REGION 1	17	230	0	0	735	
DAGUPAN	9	128	0	0	386	
Dagupan	9	128	0	0	386	

REGION PROVINCE CITY /MUNICIPALITY BARANGAY		FAMILIES	MALE	FEMALE	TOTAL	REMARKS
Bacayao Norte		4	0	0	11	Bac Norte Multi Purpose Hall
Brgy I		5	0	0	21	Llamas Bldg.
Bonuan Gueset		2	0	0	3	Barangay Health Center
Calmay		18	0	0	52	Ayson Rosario Elementary School
Calmay		9	0	0	34	Calmay Elem. School
Calmay		38	0	0	96	Holy Rosary Church Parish
Calmay		2	0	0	12	San Roque Church
Carael		37	0	0	122	Carael Elem. School
Poblacion Oeste		13	0	0	35	West Central 2 Elem. School
PANGASINAN	8	102	0	0	349	
Bani	1	2	0	0	6	
Centro Toma		2	0	0	6	Centro Toma Brgy. Hall
San Fabian	1	31	0	0	82	
Nibaliw Narvarte		31	0	0	82	MDRRMO Evacuation Center
Sual	2	31	0	0	107	
Sitio Punta		31	0	0	107	Sual Central School
Poblacion		0	0	0	0	
Lingayen	3	14	0	0	60	
Poblacion		14	0	0	60	Magsaysay Elementary School
Maniboc		0	0	0	0	ongoing
Casulming		0	0	0	0	ongoing
Bolinao	1	24	0	0	94	
		24	0	0	94	Balingasay National High School
REGION 2	52	765	0	0	2,459	
CAGAYAN	4	210	0	0	595	
Baggao	3	205	0	0	580	
Taytay		14	0	0	40	Due to possible occurrence of landslide
Alba		83	0	0	234	Due to possible occurrence of landslide
San Miguel		108	0	0	306	
Enrile	1	5	0	0	15	
Brgy IV		5	0	0	15	Villa Maria Evacuation Center
ISABELA	24	416	0	0	1,370	

REGION PROVINCE CITY /MUNICIPALITY BARANGAY		FAMILIES	MALE	FEMALE	TOTAL	REMARKS
Aurora	1	94	0	0	321	
Ballesteros		94	0	0	321	Ballesteros Community Center
Cabatuan	5	151	0	0	419	
Brgy. Tandul		27	0	0	91	Tandul Barangay Hall
Brgy. Namnama		91	0	0	270	Namnana Barangay Hall
Brgy. La Paz		25	0	0	35	La Paz Barangay Hall
Brgy. Canan		6	0	0	21	Canan Barangay Hall
Culing Centro		2	0	0	2	Culing Centro Barangay Hall
Divilacan	2	16	0	0	59	
Dimapula		15	0	0	58	Divilacan National High School
Dicatian		1	0	0	1	Dicatian Brgy Hall
Ramon	3	9	0	0	41	
Pabil		1	0	0	5	
Bugallon		2	0	0	12	
Purok ni Bulan		6	0	0	24	
San Guillermo	5	30	0	0	102	
Colorado		14	0	0	56	Houses are situated in flood prone area
Dipacamo		1	0	0	4	Houses are situated in flood prone area
Villa Remedios		6	0	0	16	Houses are situated in flood prone area/ near the creek
Guam		1	0	0	5	Due to landslide
Villa Rose		8	0	0	21	Houses are situated in flood prone area/ near the creek
San Manuel (Callang)	1	17	0	0	79	
Nueva Era		17	0	0	79	Nueva Era Barangay Hall
Tumauini	1	2	0	0	6	
Minanga		2	0	0	6	Minanga Barangay Hall
Ilagan	5	91	0	0	325	
Bagumbayan		30	0	0	105	Bagumbayan Elementary School
Camunatan		13	0	0	39	Ilagan West Central School
San Vicente		4	0	0	13	Ilagan West Central School
Santo Tomas		17	0	0	52	Ilagan West Central School

REGION PROVINCE CITY /MUNICIPALITY BARANGAY		FAMILIES	MALE	FEMALE	TOTAL	REMARKS
Guinatan		27	0	0	116	City of Ilagan Sports Complex
Santiago	1	6	0	0	18	
Centro West		6	0	0	18	Centro West Evacuation Center
NUEVA VIZCAYA	18	99	0	0	350	
Alfonso Castañeda	1	2	0	0	8	
Pelaway		2	0	0	8	
Ambaguio	3	9	0	0	46	
Napo		1	0	0	8	Napo Barangay Hall
Camandag		7	0	0	37	
Poblacion		1	0	0	1	
Aritao	4	32	0	0	123	
Canarem		11	0	0	39	
Tucanon		5	0	0	21	
Tabueng		4	0	0	16	
Calitlitan		12	0	0	47	
Bagabag	1	8	0	0	20	
Bakir		8	0	0	20	Bakir Barangay Hall
Diadi	2	3	0	0	14	
Balete		2	0	0	11	
Villa Aurora		1	0	0	3	
Dupax del Norte	3	12	0	0	29	
Ineangan		6	0	0	14	Due to risk of flooding
Inaban		2	0	0	7	Due to risk of flooding
Parai		4	0	0	8	Due to risk of flooding
Quezon	4	33	0	0	110	
Calaocan		13	0	0	42	
Darubba		8	0	0	26	
Buliwao		1	0	0	2	
Runruno		11	0	0	40	
QUIRINO	6	40	0	0	144	
Maddela	5	36	0	0	138	
Divisoria		2	0	0	6	
Pedlisan		14	0	0	45	
Cabaruan		7	0	0	28	

REGION PROVINCE CITY / MUNICIPALITY BARANGAY	FAMILIES	MALE	FEMALE	TOTAL	REMARKS
Buenavista	9	0	0	35	
Poblacion Sur	4	0	0	24	
Saguday	1	4	0	6	
Rizal	4	0	0	6	
CALABARZON	35	4,499	0	16,239	
CAVITE	1	5	0	20	
Noveleta	1	5	0	20	
San Rafael III	5	0	0	20	TIP Crest EC
LAGUNA	4	147	0	459	
Alaminos	1	2	0	10	
Calumpang, Bayate, Oples, Mojon, Novaliches, Silangan Bukal, Malabo-Kalantukan	2	0	0	10	Relative's House
Liliw	1	111	0	341	
Calumpang, Bayate, Oples, Mojon	111	0	0	341	Calumpang Old Church, Bayate Chapel, Municipal Hall, Barangay Hall
Paete	1	17	0	55	
Ilaya del Norte	17	0	0	55	UCCP Chapel
San Pablo	1	17	0	53	
San Marcos	17	0	0	53	San Marcos Elementary School
BATANGAS	3	158	0	822	
Alitagtag	1	1	0	8	
Mulawin Norte	1	0	0	8	Relative's House
Batangas City	1	155	0	805	
Libjo Malitam (+ Wawa) Pallocan Kanluran (Strandees from Grand Terminal) San Isidro	155	0	0	805	
Lipa	1	2	0	9	
Poblacion 3	2	0	0	9	Brgy. Hall
RIZAL	4	8	0	37	
Morong	1	2	0	10	
San Pedro	2	0	0	10	Brgy. Hall
Rodriguez (Montalban)	1	1	0	2	
San Jose	1	0	0	2	Kasiglahan Village EC
Taytay	1	3	0	14	
Dolores	3	0	0	14	Hapay na Mangga ES
Teresa	1	2	0	11	

REGION PROVINCE CITY /MUNICIPALITY BARANGAY		FAMILIES	MALE	FEMALE	TOTAL	REMARKS
Dalig		2	0	0	11	Abuyod Elementary School
QUEZON	23	4,181	0	0	14,901	
Buenavista	1	65	0	0	197	
Sabang Piris		65	0	0	197	Buenavista ES
Burdeos	1	42	0	0	176	
Poblacion		42	0	0	176	New 2-Storey Bldg. Central ES
Calauag	1	168	0	0	489	
Bangkuruhan, Binutas, Mabini, Marilag, Pandahan, Patihan, Tikiwan, Santo Angel		168	0	0	489	Residential, Relative's Residence, Patihan MPH, Brgy. Tikiwan MPH, Mabini MPH, Pandahan Brgy. Chapel, Santo Angel MPH
Dolores	1	22	0	0	80	
Dagatan, Kinabuhayan, Putol		22	0	0	80	Dagatan School, Kinabuhayan Covered Court
General Luna	1	18	0	0	70	
Brgy. 1 (Pob), Capalong, Lubayat, Malapad, Pandan, Tanauan		18	0	0	70	Bulwagang May Puso, San Ignacio Ilaya BH, Contreras Residence
Gumaca	1	115	0	0	354	
Biga, Inaclagan, Hagakhakin, Laguna, Mabini, Mabunga, Manlayaan, Panikihan, Sastre, Tabing Dagat (Pob), Tumayan		115	0	0	354	Biga BH, Biga Door of Faith Church, Gumaca Integrated School, Hagakhakin BH, Mabunga Brgy. Hall, Laguna MPH, Mabunga BH, Manlayaan BH, Panikihan BH, Sastre Elem. School, Tabing Dagat Brgy. Chapel
Infanta	1	14	0	0	60	
Binulasan, Silangan		14	0	0	60	Brgy. Hall
Jomalig	1	19	0	0	77	
Talisoy		19	0	0	77	Jomalig NHS
Lucena	1	132	0	0	558	
Ibabang Iyam, Talao-Talao, Mayao Silangan, Ibabang Iyam, Gulang-Gulang, Barra, Dalahican, Mayao Kanluran, Bocoohan		132	0	0	558	Talabis Multi-Purpose Hall, Talao-Talao E.S., Purok San Roque
Mauban	1	6	0	0	25	
Daungan (Pob)		6	0	0	25	Naranjilla
Mulanay	1	1,578	0	0	6,116	

REGION PROVINCE CITY /MUNICIPALITY BARANGAY		FAMILIES	MALE	FEMALE	TOTAL	REMARKS
AJOS,AMUGUIS,ANONANG,BAGONG SILANG,BAGUPAYE,BARANGAY 1 (POB.),BARANGAY 2 (POB.),BARANGAY 3 (POB.),BARANGAY 4 (POB.),BOLO,BURGOS,CANUYEP,F. NANADIEGO,IBABANG CAMBUGA,ILAYANG YUNI,LATAN GAN,MATATAJA,PAKIING,PATABOG,SAGONGON,SAN ISIDRO,SAN PEDRO,SANTA ROSA		1,578	0	0	6,116	
Pagbilao	1	69	0	0	245	
Antipolo, Binahaan, Ilayang Palsabangon, Brgy 3 Del Carmen, Silangan Malicboy		69	0	0	245	Bagong BH
Panukulan	1	845	0	0	2,876	
Bonbon, Calasumanga, Kinalagti, Libo, Pagitan, Pandan, Rizal, San Juan		845	0	0	2,876	
Patnanungan	1	74	0	0	283	
Patnanungan Norte, Patnanungan Sur		74	0	0	283	
Perez	1	272	0	0	889	
Maabot, Pambuhan, Pinagtubigan Este, Pinagtubigan Weste, Pagkakaisa, Mapagmahal, Bagong Pag-asa, Bagong Silang, Rizal, Sangirin, Villamanzano Norte, Villamanzano Norte		272	0	0	889	
Polillo	1	16	0	0	59	
Libjo, Poblacion, Sibulan		16	0	0	59	Libjo BH, Polillo Evac Ctr., PNHS
Quezon	1	223	0	0	647	
Cagbalogo, Montaña, Brgy. 1, Brgy II, Brgy IV, Brgy. V, Brgy. VI, Silangan, Villa Belen, Villa Francia		223	0	0	647	
Real	1	378	0	0	1,251	
Brgy. 1 (Pob), Capalong, Cawayan, Lubayat, Malapad, Pandan, Tanauan, Tignoan, Ungos, Poblacion 61		378	0	0	1,251	Mun. Evac.. Ctr., Capalong Brgy. Hall, Lubayat Elem. School, Brgy. Malapad MPH, Pandan Elem. School, Tanauan Elem. School
San Francisco (Aurora)	1	18	0	0	79	
Cawayan I		18	0	0	79	Municipal Evacuation Center
San Narciso	1	59	0	0	194	
Buenavista, Lacdayan		59	0	0	194	
Tagkawayan	1	23	0	0	76	
Kinatakutan, Magsaysay, Rizal		23	0	0	76	Kinatakutan BH, Magsaysay BH, Muncipal Covered Court, Rizal BH
Tayabas	1	11	0	0	39	
Camaysa		11	0	0	39	Camaysa BH
Unisan	1	14	0	0	61	
Bonifacio		14	0	0	61	Private concrete residence

REGION PROVINCE CITY /MUNICIPALITY BARANGAY		FAMILIES	MALE	FEMALE	TOTAL	REMARKS
MIMAROPA	62	8,058	0	0	30,156	
MARINDUQUE	6	1,279	0	0	5,124	
Boac	1	82	0	0	381	
		82	0	0	381	
Buenavista	1	126	0	0	509	
		126	0	0	509	
Gasan	1	281	0	0	1,318	
		281	0	0	1,318	
Mogpog	1	36	0	0	106	
		36	0	0	106	
Santa Cruz	1	86	0	0	203	
		86	0	0	203	
Torrijos	1	668	0	0	2,607	
		668	0	0	2,607	
OCCIDENTAL MINDORO	11	1,578	0	0	5,943	
Abra de Ilog	1	78	0	0	292	
		78	0	0	292	
Calintaan	1	27	0	0	142	
		27	0	0	142	
Looc	1	27	0	0	93	
		27	0	0	93	
Lubang	1	222	0	0	676	
		222	0	0	676	
Magsaysay	1	114	0	0	428	
		114	0	0	428	
Mamburao	1	16	0	0	71	
		16	0	0	71	
Paluan	1	25	0	0	91	
		25	0	0	91	
Rizal	1	175	0	0	578	
		175	0	0	578	
Sablayan	1	578	0	0	2,106	
		578	0	0	2,106	
San Jose	1	311	0	0	1,452	
		311	0	0	1,452	

REGION PROVINCE CITY /MUNICIPALITY BARANGAY		FAMILIES	MALE	FEMALE	TOTAL	REMARKS
Santa Cruz	1	5	0	0	14	
		5	0	0	14	
ORIENTAL MINDORO	15	2,376	0	0	9,247	
Baco	1	494	0	0	2,109	
		494	0	0	2,109	
Bansud	1	79	0	0	343	
		79	0	0	343	
Bulalacao (San Pedro)	1	435	0	0	1,563	
		435	0	0	1,563	
Calapan	1	365	0	0	1,261	
		365	0	0	1,261	
Gloria	1	65	0	0	280	
		65	0	0	280	
Mansalay	1	110	0	0	398	
		110	0	0	398	
Naujan	1	104	0	0	422	
		104	0	0	422	
Pinamalayan	1	315	0	0	1,075	
		315	0	0	1,075	
Pola	1	53	0	0	211	
		53	0	0	211	
Puerto Galera	1	79	0	0	280	
		79	0	0	280	
Roxas	1	18	0	0	93	
		18	0	0	93	
San Teodoro	1	52	0	0	270	
		52	0	0	270	
Socorro	1	58	0	0	232	
		58	0	0	232	
Victoria	1	113	0	0	548	
		113	0	0	548	
Bongabong	1	36	0	0	162	
		36	0	0	162	
PALAWAN	15	1,345	0	0	5,075	
Coron	1	411	0	0	1,628	

REGION PROVINCE CITY / MUNICIPALITY BARANGAY		FAMILIES	MALE	FEMALE	TOTAL	REMARKS
		411	0	0	1,628	
Culion	1	28	0	0	75	
		28	0	0	75	
Cuyo	1	214	0	0	709	
		214	0	0	709	
Puerto Princesa	1	111	0	0	403	
		111	0	0	403	
Roxas	1	35	0	0	169	
		35	0	0	169	
Taytay	1	176	0	0	682	
		176	0	0	682	
Agutaya	1	3	0	0	15	
		3	0	0	15	
Araceli	1	11	0	0	54	
		11	0	0	54	
Brookes Point	1	9	0	0	43	
		9	0	0	43	
Busuanga	1	107	0	0	330	
		107	0	0	330	
El Nido (Bacuit)	1	17	0	0	66	
		17	0	0	66	
Linapacan	1	69	0	0	414	
		69	0	0	414	
Magsaysay	1	72	0	0	194	
		72	0	0	194	
Narra	1	26	0	0	67	
		26	0	0	67	
San Vicente	1	56	0	0	226	
		56	0	0	226	
ROMBLON	15	1,480	0	0	4,767	
Alcantara	1	11	0	0	42	
		11	0	0	42	
Banton (Jones)	1	391	0	0	1,219	
		391	0	0	1,219	
Cajidiocan	1	158	0	0	519	

REGION PROVINCE CITY /MUNICIPALITY BARANGAY		FAMILIES	MALE	FEMALE	TOTAL	REMARKS
		158	0	0	519	
Calatrava	1	9	0	0	16	
		9	0	0	16	
Concepcion	1	48	0	0	147	
		48	0	0	147	
Corcuera	1	143	0	0	482	
		143	0	0	482	
Ferrol	1	5	0	0	13	
		5	0	0	13	
Looc	1	6	0	0	95	
		6	0	0	95	
Magdiwang	1	220	0	0	310	
		220	0	0	310	
Odiongan	1	62	0	0	206	
		62	0	0	206	
Romblon	1	83	0	0	543	
		83	0	0	543	
San Agustin	1	100	0	0	290	
		100	0	0	290	
San Fernando	1	215	0	0	778	
		215	0	0	778	
Santa Maria (Imelda)	1	26	0	0	88	
		26	0	0	88	
San Jose	1	3	0	0	19	
		3	0	0	19	
REGION 5	21	508	0	0	1,887	
CAMARINES NORTE	4	267	0	0	987	
Vinzons	4	267	0	0	987	
Brgy. Calangcawan Norte		6	0	0	27	
Brgy. Poblacion I		10	0	0	37	
Brgy. Sabang		9	0	0	16	
Brgy. Sula		242	0	0	907	
CAMARINES SUR	17	241	0	0	900	
Buhi	3	135	0	0	503	
Brgy. Ipil		64	0	0	223	

REGION PROVINCE CITY /MUNICIPALITY BARANGAY		FAMILIES	MALE	FEMALE	TOTAL	REMARKS
Brgy. Iraya		63	0	0	242	
Brgy. Sta. Cruz		8	0	0	38	
Cabusao	1	9	0	0	32	
Brgy. New Poblacion		9	0	0	32	
Calabanga	2	39	0	0	134	
Brgy. San Roque		1	0	0	6	
Brgy. Sitio Buri Brgy Camuning		38	0	0	128	
Gainza	1	3	0	0	8	
Brgy. Namuat		3	0	0	8	
Libmanan	3	16	0	0	64	
Brgy. Bagadion		10	0	0	42	
Brgy. Malbogon		2	0	0	5	
Brgy. Mancawayan		4	0	0	17	
LIBMANAN	3	14	0	0	60	
Brgy. Mambulo Nuevo		4	0	0	14	
Brgy. Taban Fundado		3	0	0	6	
Brgy. Tampuhan		7	0	0	40	
Magarao	3	16	0	0	78	
Brgy. Casuray		7	0	0	39	
Brgy. San Isidro		3	0	0	13	
Brgy. Sta. Lucia		6	0	0	26	
Sagñay	1	9	0	0	21	
		9	0	0	21	
REGION 6	48	76,261	0	0	265,079	
AKLAN	17	65,738	0	0	229,508	
Madalag	1	366	0	0	1,299	
		366	0	0	1,299	
Malay	1	654	0	0	2,324	
		654	0	0	2,324	
New Washington	1	10,560	0	0	34,648	
		10,560	0	0	34,648	
Altavas	1	417	0	0	1,582	
		417	0	0	1,582	
Balete	1	8,176	0	0	28,969	
		8,176	0	0	28,969	

REGION PROVINCE CITY /MUNICIPALITY BARANGAY		FAMILIES	MALE	FEMALE	TOTAL	REMARKS
Banga	1	4,850	0	0	17,283	
		4,850	0	0	17,283	
Batan	1	8,968	0	0	36,319	
		8,968	0	0	36,319	
Buruanga	1	693	0	0	21,216	
		693	0	0	21,216	
Ibajay	1	631	0	0	2,468	
		631	0	0	2,468	
Kalibo	1	7,467	0	0	2,789	
		7,467	0	0	2,789	
Lezo	1	276	0	0	880	
		276	0	0	880	
Libacao	1	7,657	0	0	30,037	
		7,657	0	0	30,037	
Makato	1	166	0	0	666	
		166	0	0	666	
Malinao	1	128	0	0	438	
		128	0	0	438	
Nabas	1	12,087	0	0	40,632	
		12,087	0	0	40,632	
Numancia	1	2,568	0	0	7,879	
		2,568	0	0	7,879	
Tangalan	1	74	0	0	79	
		74	0	0	79	
ANTIQUE	7	2,505	0	0	7,510	
Barbaza	1	1,513	0	0	3,701	
		1,513	0	0	3,701	Source: MDRRMO Barbaza Report dtd October 31, 2022
Belison	1	9	0	0	74	
		9	0	0	74	
Culasi	1	770	0	0	2,923	
		770	0	0	2,923	
San Jose de Buenavista	1	66	0	0	259	
		66	0	0	259	
Sibalom	1	1	0	0	4	
		1	0	0	4	

REGION PROVINCE CITY /MUNICIPALITY BARANGAY		FAMILIES	MALE	FEMALE	TOTAL	REMARKS
Tibiao	1	120	0	0	430	
		120	0	0	430	
Tobias Fornier	1	26	0	0	119	
		26	0	0	119	
CAPIZ	9	5,331	0	0	20,854	
Dao	1	228	0	0	777	
		228	0	0	777	
Dumarao	1	65	0	0	164	
		65	0	0	164	
Panay	1	781	0	0	2,745	
		781	0	0	2,745	
Pontevedra	1	6	0	0	20	
		6	0	0	20	
Sapian	1	1,972	0	0	7,867	
		1,972	0	0	7,867	
Sigma	1	1,440	0	0	5,144	
		1,440	0	0	5,144	
Cuartero	1	775	0	0	3,880	
		775	0	0	3,880	
Ivisan	1	36	0	0	135	
		36	0	0	135	
President Roxas	1	28	0	0	122	
		28	0	0	122	
ILOILO	14	2,631	0	0	6,980	
Ajuy	1	501	0	0	1,376	
		501	0	0	1,376	
Anilao	1	220	0	0	648	
		220	0	0	648	
Barotac Viejo	1	691	0	0	1,190	
		691	0	0	1,190	
Batad	1	326	0	0	1,099	
		326	0	0	1,099	
Concepcion	1	85	0	0	319	
		85	0	0	319	
Dingle	1	71	0	0	296	

REGION PROVINCE CITY /MUNICIPALITY BARANGAY		FAMILIES	MALE	FEMALE	TOTAL	REMARKS
		71	0	0	296	
Duenas	1	48	0	0	240	
		48	0	0	240	
Dumangas	1	182	0	0	40	
		182	0	0	40	
Miag-ao	1	12	0	0	47	
		12	0	0	47	
Mina	1	4	0	0	20	
		4	0	0	20	
Passi City	1	21	0	0	164	
		21	0	0	164	
San Dionisio	1	65	0	0	252	
		65	0	0	252	
San Enrique	1	349	0	0	1,065	
		349	0	0	1,065	
San Joaquin	1	56	0	0	224	
		56	0	0	224	
NEGROS OCCIDENTAL	1	56	0	0	227	
Bacolod City	1	56	0	0	227	
		56	0	0	227	
REGION 7	10	116	86	88	455	
CEBU	2	64	0	0	281	
Mandaue City	2	64	0	0	281	
Jagobiao		18	0	0	89	
Paknaan		46	0	0	192	
BOHOL	8	52	86	88	174	
Candijay	8	52	86	88	174	
Cambane		20	33	38	71	Tambongan National High School
Luan		5	11	13	24	Luan Elementary School
Luan		1	2	3	5	Luan Chapel
Luan		1	3	0	3	Luan Barangay Hall
Panadtaran		10	12	10	22	Panadtaran Elementary School
Canawa		7	11	14	25	Canawa Elementary School
Canawa		1	2	2	4	Canawa Chapel

REGION PROVINCE CITY /MUNICIPALITY BARANGAY		FAMILIES	MALE	FEMALE	TOTAL	REMARKS
Lungsodaan		7	12	8	20	Lungsodaan Elementary School
REGION 8	133	10,039	0	0	37,701	
EASTERN SAMAR	22	3,039	0	0	11,494	
Giporlos	1	78	0	0	578	
		78	0	0	578	PRIVATE HOUSE
Arteche	1	760	0	0	2,976	
		760	0	0	2,976	
Balangiga	1	211	0	0	624	
		211	0	0	624	
Balangkayan	1	0	0	0	0	
		0	0	0	0	
Borongon	1	0	0	0	0	
		0	0	0	0	
Can-avid	1	43	0	0	128	
		43	0	0	128	
Dolores	1	195	0	0	978	
		195	0	0	978	
Guiuan	1	5	0	0	28	
		5	0	0	28	
Hernani	1	0	0	0	0	
		0	0	0	0	
Jipapad	1	356	0	0	1,424	
Poblacion brgys. 1,2,3&4		356	0	0	1,424	
Lawaan	1	1,014	0	0	3,242	
Brgy. Bolusao, Brgy. Taguite,Poblacion 1,2,3,6,7&10		1,014	0	0	3,242	
Llorente	1	0	0	0	0	
		0	0	0	0	
Maslog	1	29	0	0	145	
		29	0	0	145	
Maydolong	1	5	0	0	19	
		5	0	0	19	
Mercedes	1	0	0	0	0	
		0	0	0	0	
Oras	1	224	0	0	885	

REGION PROVINCE CITY /MUNICIPALITY BARANGAY		FAMILIES	MALE	FEMALE	TOTAL	REMARKS
Brgy.Sauron, Brgy Paypayon, Brgy. Sabang and Brgy. Balocawe		224	0	0	885	
Quinapondan	1	7	0	0	18	
		7	0	0	18	
Salcedo	1	108	0	0	449	
		108	0	0	449	
San Julian	1	4	0	0	0	
		4	0	0	0	
San Policarpo	1	0	0	0	0	
		0	0	0	0	
Sulat	1	0	0	0	0	
		0	0	0	0	
Taft	1	0	0	0	0	
		0	0	0	0	
LEYTE	43	3,638	0	0	14,487	
Abuyog	1	206	0	0	589	
Malaguicay, Brgy. Pilar and Bahay		206	0	0	589	
Hindang	1	640	0	0	2,833	
Norte; Duos del Sur; Katipunan		640	0	0	2,833	PRIVATE HOUSE
Alangalang	1	0	0	0	0	
insert all brgy here		0	0	0	0	
Albuera	1	480	0	0	1,514	
Brgys Tabgas, Damulaan, Balugo, Cambalading, Antipolo, Tinag-an, Seguinon, Mahayag, San Pedro, Poblacion, Mahayahay		480	0	0	1,514	
Babatngon	1	0	0	0	0	
		0	0	0	0	
Barugo	1	0	0	0	0	
		0	0	0	0	
Bato	1	232	0	0	1,128	
		232	0	0	1,128	
Baybay	1	0	0	0	0	
		0	0	0	0	
Burauen	1	0	0	0	0	
insert all brgy here		0	0	0	0	
Calubian	1	47	0	0	174	

REGION PROVINCE CITY /MUNICIPALITY BARANGAY		FAMILIES	MALE	FEMALE	TOTAL	REMARKS
Brgys. Pagoda, Villahermosa		47	0	0	174	
Capoocan	1	22	0	0	101	
Brgy. Poblacion Zone 1, Brgy. Poblacion Zone 2		22	0	0	101	
Carigara	1	0	0	0	0	
		0	0	0	0	
Dagami	1	0	0	0	0	
		0	0	0	0	
Dulag	1	3	0	0	11	
Brgy. Rawis		3	0	0	11	
Hilongos	1	1,823	0	0	6,931	
Brgys. Bagumbayan, Bantigue, Nung-aw, Concepcion, Lamak, Mana-ul, Matapay, Naval, Pontod, San Juan, Utanan, Western Poblacion		1,823	0	0	6,931	
Inopacan	1	7	0	0	25	
		7	0	0	25	
Isabel	1	13	0	0	130	
		13	0	0	130	
Jaro	1	7	0	0	32	
		7	0	0	32	
Javier (Bugho)	1	0	0	0	0	
		0	0	0	0	
Julita	1	0	0	0	0	
		0	0	0	0	
Kananga	1	0	0	0	0	
		0	0	0	0	
La Paz	1	2	0	0	7	
Brgy. Calabnian		2	0	0	7	
Leyte	1	0	0	0	0	
		0	0	0	0	
MacArthur	1	0	0	0	0	
		0	0	0	0	
Mahaplag	1	95	0	0	282	
Liberacion, Brgy. Sta. Cruz, Brgy. Hiluctugan, Brgy. Polahongon		95	0	0	282	
Matag-ob	1	0	0	0	509	
Brgys. Candelaria; Imelda, Mansahaon, Masaba, Riverside, San guillermo, San Sebastian, Sto Rosario, Talisa		0	0	0	509	

REGION PROVINCE CITY /MUNICIPALITY BARANGAY		FAMILIES	MALE	FEMALE	TOTAL	REMARKS
Matalom	1	16	0	0	57	
		16	0	0	57	
Mayorga	1	0	0	0	0	
		0	0	0	0	
Merida	1	5	0	0	20	
		5	0	0	20	
Ormoc	1	0	0	0	0	
		0	0	0	0	
Palo	1	0	0	0	0	
		0	0	0	0	
Palompon	1	21	0	0	75	
Barangay Tabunok and Mazawalo		21	0	0	75	
Pastrana	1	0	0	0	0	
		0	0	0	0	
San Isidro	1	3	0	0	8	
		3	0	0	8	
San Miguel	1	5	0	0	0	
Brgy. Impo		5	0	0	0	
Tabango	1	0	0	0	0	
		0	0	0	0	
Tabontabon	1	0	0	0	0	
		0	0	0	0	
Tacloban	1	0	0	0	0	
		0	0	0	0	
Tanauan	1	0	0	0	0	
		0	0	0	0	
Tolosa	1	0	0	0	0	
		0	0	0	0	
Tunga	1	0	0	0	0	
		0	0	0	0	
Villaba	1	0	0	0	0	
		0	0	0	0	
Santa Fe	1	11	0	0	61	
Brgy. San Roque		11	0	0	61	
NORTHERN SAMAR	23	820	0	0	3,221	

REGION PROVINCE CITY /MUNICIPALITY BARANGAY		FAMILIES	MALE	FEMALE	TOTAL	REMARKS
Allen	1	20	0	0	76	
Sabang 2, Jubasan		20	0	0	76	
Biri	1	0	0	0	0	
		0	0	0	0	
Bobon	1	0	0	0	0	
		0	0	0	0	
Capul	1	0	0	0	0	
		0	0	0	0	
Catarman	1	61	0	0	279	
Baybay, Narra, Talisay, Ipil-ibil		61	0	0	279	
Catubig	1	0	0	0	0	
		0	0	0	0	
Gamay	1	0	0	0	0	
		0	0	0	0	
Laoang	1	150	0	0	529	
Aguadahan, Cagaasan, Napotocan, Tumaguining, Canyomanao, Lawaan, Aroganga, Little Venice, Sangcol, Baybay, Palmera		150	0	0	529	
Lapinig	1	0	0	0	0	
		0	0	0	0	
Las Navas	1	0	0	0	0	
		0	0	0	0	
Lavezares	1	0	0	0	0	
		0	0	0	0	
Lope de Vega	1	81	0	0	312	
Getigo, Poblacion, Cag-amesarag, Lower Caynaga		81	0	0	312	
Mapanas	1	5	0	0	21	
Del Sur		5	0	0	21	
Mondragon	1	23	0	0	96	
Imelda, Chitongco, Eco		23	0	0	96	
Palapag	1	152	0	0	535	
Asum, Binay, Sumuroy, Talolora, Monbon, Laniwan		152	0	0	535	
Pambujan	1	239	0	0	1,008	
Poblacion 1,2,3,5,6 & 8, Dona Anecita, Paninironga		239	0	0	1,008	
Rosario	1	3	0	0	16	
Brgy. 1 Commonwealth, Salhag		3	0	0	16	

REGION PROVINCE CITY /MUNICIPALITY BARANGAY		FAMILIES	MALE	FEMALE	TOTAL	REMARKS
San Antonio	1	12	0	0	63	
Dalupirit, Ward 2		12	0	0	63	
San Isidro	1	39	0	0	139	
Balite, Alegria, Seven Hills		39	0	0	139	
San Jose	1	0	0	0	0	
		0	0	0	0	
San Roque	1	14	0	0	73	
Dale		14	0	0	73	
San Vicente	1	0	0	0	0	
		0	0	0	0	
Victoria	1	21	0	0	74	
Panjobjoban 1, Panjobjoban 2		21	0	0	74	
SAMAR	26	391	0	0	1,565	
Basey	1	0	0	0	0	
		0	0	0	0	
Calbayog	1	0	0	0	0	
		0	0	0	0	
Calbiga	1	0	0	0	0	
		0	0	0	0	
Catbalogan	1	68	0	0	252	
Brgy. Ibol, Brgy. Lagundi, Mercedes, Brgy. 3, Bunuanan, Canlapwas, Silanga		68	0	0	252	
Daram	1	0	0	0	0	
		0	0	0	0	
Gandara	1	38	0	0	196	
Minda		38	0	0	196	
Hinabangan	1	0	0	0	0	
		0	0	0	0	
Jiabong	1	34	0	0	121	
Camuruboa, Poblacion 5, masagana		34	0	0	121	
Marabut	1	0	0	0	0	
		0	0	0	0	
Matuguinao	1	18	0	0	75	
Brgy. Mabuligon		18	0	0	75	
Motiong	1	39	0	0	147	
Poblacion 1, Poblacion 1A		39	0	0	147	

REGION PROVINCE CITY /MUNICIPALITY BARANGAY		FAMILIES	MALE	FEMALE	TOTAL	REMARKS
Pagsanghan	1	17	0	0	58	
Cambaye, Bangon		17	0	0	58	
Paranas (Wright)	1	6	0	0	20	
Buray, Poblacion 5		6	0	0	20	
Pinabacdao	1	31	0	0	97	
Lale		31	0	0	97	
San Jorge	1	27	0	0	78	
		27	0	0	78	
San Jose de Buan	1	18	0	0	79	
Brgy. 4, Brgy. 1		18	0	0	79	
San Sebastian	1	0	0	0	0	
		0	0	0	0	
Santa Margarita	1	13	0	0	60	
Brgy. Monbon		13	0	0	60	
Santa Rita	1	6	0	0	29	
Magsaysay, Tominamos, Anibongon		6	0	0	29	
Santo Niño	1	0	0	0	0	
		0	0	0	0	
Tagapul-an	1	0	0	0	0	
		0	0	0	0	
Talalora	1	8	0	0	11	
Victory		8	0	0	11	
Tarangnan	1	15	0	0	60	
		15	0	0	60	
Villareal	1	0	0	0	0	
		0	0	0	0	
Zumarraga	1	0	0	0	0	
		0	0	0	0	
Almagro	1	53	0	0	282	
		53	0	0	282	
SOUTHERN LEYTE	19	2,151	0	0	6,934	
Anahawan	1	0	0	0	0	
		0	0	0	0	
Bontoc	1	101	0	0	460	
Higbawan, Esperanza, Bunga, Hilaan, Malbago, Baugo		101	0	0	460	

REGION PROVINCE CITY /MUNICIPALITY BARANGAY		FAMILIES	MALE	FEMALE	TOTAL	REMARKS
Hinunangan	1	0	0	0	0	
insert all brgy here		0	0	0	0	
Hinundayan	1	23	0	0	112	
Amaga, Cat-Iwing		23	0	0	112	
Libagon	1	35	0	0	117	
		35	0	0	117	
Liloan	1	54	0	0	191	
Old Malangsa, Cadayuman, Pandan, Poblacion, Pres Quezon, Tabugon, Gud-an, Amaga, Magaupas		54	0	0	191	
Limasawa	1	0	0	0	0	
		0	0	0	0	
Maasin	1	1,512	0	0	4,469	
Brgys. Mambajao, Tagnipa, Lonoy, San Jose, Manhilo, Bagtican and Guadalupe		1,512	0	0	4,469	
Macrohon	1	116	0	0	468	
San Roque, Guadalupe, San Isidro, San Vicente Upper, Rizal, Ichon, Mohon, Buscayan, Lower Villa, Salvador, Amparo, Mabini		116	0	0	468	
Malitbog	1	27	0	0	116	
Brgys. Sangahon: Purok Nangka, Purok Boungon, Purok Caimito		27	0	0	116	
Padre Burgos	1	74	0	0	340	
Dinahugan, Cantutang, Buenavista, Bunga, Sto. Rosario		74	0	0	340	
Pintuyan	1	67	0	0	243	
Brgys. Catbawan, Son-ok 1, Son-ok 2, Caubang, Punod, Poblacion Ubos, Poblacion Ibabao, San Roque, P.D. Equipilag, Badiang		67	0	0	243	
Saint Bernard	1	27	0	0	0	
insert all brgy here		27	0	0	0	
San Francisco	1	58	0	0	253	
		58	0	0	253	
San Juan (Cabalian)	1	20	0	0	57	
Brgys Inolinan, Camang,		20	0	0	57	
San Ricardo	1	0	0	0	0	
insert all brgy here		0	0	0	0	
Silago	1	9	0	0	38	
Salvacion, Libas and Magatas, San Jose		9	0	0	38	
Sogod	1	16	0	0	70	

REGION PROVINCE CITY /MUNICIPALITY BARANGAY		FAMILIES	MALE	FEMALE	TOTAL	REMARKS
Libas, N. Esperanza, Lipanto, Atuyan		16	0	0	70	
Tomas Oppus	1	12	0	0	0	
Brgys Bogo, Cambite		12	0	0	0	
REGION 9	3	34	12	9	21	
ZAMBOANGA DEL NORTE	3	34	12	9	21	
Sindangan	1	27	0	0	0	
		27	0	0	0	
Labason	1	6	9	7	16	
Brgy. Gil Sanchez		6	9	7	16	Evacuated due to high tide in the area
Siayan	1	1	3	2	5	
Brgy. Dumpilas		1	3	2	5	Vacated and transferred to the distant neighbor house
REGION 10	3	33	0	0	145	
CAMIGUIN	3	33	0	0	145	
Mambajao	2	29	0	0	128	
Balbagon		10	0	0	34	Evacuated at Balbagon Elementary School
Poblacion		19	0	0	94	Evacuated at Provincial Evacuation Center
Sagay	1	4	0	0	17	
Manuyog		4	0	0	17	Evacuated at Brgy. Manuyog Chapel
REGION 11	5	50	0	0	191	
DAVAO CITY	5	50	0	0	191	
No breakdown	5	50	0	0	191	
Bucana		10	0	0	33	All evacuees have returned to their houses as of 11:30 PM.
Duterte		9	0	0	33	All evacuees have returned to their houses as of 10:10 PM.
Leon Garcia		19	0	0	67	All evacuees have returned to their houses as of 11:30 PM.
Sasa		10	0	0	50	Returned to their respective houses after the seaside totally subsided.
Lapu Lapu		2	0	0	8	All evacuees have returned to their houses as of 11:30 PM.

REGION PROVINCE CITY /MUNICIPALITY BARANGAY		FAMILIES	MALE	FEMALE	TOTAL	REMARKS
REGION 12	2	108	0	0	363	
SOUTH COTABATO	1	61	0	0	199	
General Santos (Dadiangas)	1	61	0	0	199	
Baluan		61	0	0	199	Evacuated on October 27, 2022 Stayed at Baluan Barangay Gym Returned on October 28, 2022
SARANGANI	1	47	0	0	164	
Glan	1	47	0	0	164	
Burias		47	0	0	164	Evacuated on October 27, 2022 Stayed at Burias Barangay Hall Returned on October 29, 2022

ASSISTANCE PROVIDED as of (November 05, 2022 08:00)

REGION PROVINCE CITY /MUNICIPALITY BARANGAY		SOURCE	QUANTITY	UNIT	TYPE	PARTICULARS	COST(PHP)
GRAND TOTAL	557						159,724,694.71
REGION 1	16						257,825
ILOCOS SUR	2						9,000
Narvacan	1						5,000
		LGU			Not Specified		5,000
Santa	1						4,000
		LGU			Not Specified		4,000
LA UNION	6						65,377
Agoo	1						29,000
		LGU			Not Specified		29,000
San Fernando	1						20,927
		LGU			Not Specified		20,927
Luna	2						3,000
		LGU			Not Specified		2,000
		NGO			Not Specified		1,000

REGION PROVINCE CITY /MUNICIPALITY BARANGAY		SOURCE	QUANTITY	UNIT	TYPE	PARTICULARS	COST(PHP)
Pugo	1						2,000
		LGU			Not Specified		2,000
Rosario	1						10,450
		LGU			Not Specified		10,450
PANGASINAN	7						137,848
Alaminos	1						51,300
		LGU			Not Specified		51,300
Lingayen	1						67,050
		LGU			Not Specified		67,050
Malasiqui	1						398
		LGU			Not Specified		398
San Fabian	1						5,400
		LGU			Not Specified		5,400
Sison	1						8,200
		LGU			Not Specified		8,200
Sual	1						5,000
		LGU			Not Specified		5,000
Urdaneta	1						500
		LGU			Not Specified		500
DAGUPAN	1						45,600
Dagupan	1						45,600
		LGU			Not Specified		45,600
REGION 2	76						24,357,616.7
CAGAYAN	21						10,940,551.2
Santo Niño (Faire)	2						567,000
		DSWD	2	Box	Family Food Pack		6,000
		DSWD	1122	box	Family Food Pack		561,000
Alcala	3						657,704
		DSWD	1392	Bottle	Bottled Water		16,704
		DSWD	1000	Box	Family Food Pack		455,000
		DSWD	62	family	Financial	AICS	186,000
Camalaniugan	1						678,000
		DSWD	1000	Box	Family Food Pack		678,000
Amulung	3						856,694
		DSWD	13	family	AICS		39,000

REGION PROVINCE CITY /MUNICIPALITY BARANGAY		SOURCE	QUANTITY	UNIT	TYPE	PARTICULARS	COST(PHP)
		DSWD	240	Bottle	Bottled Water		2,880
		DSWD	1657	Box	Family Food Pack		814,814
Enrile	5						2,503,736.6
		DSWD	1500	Box	Family Food Pack		833,500
		OCD	30	Box	Family Pack		335,916.6
		OCD	10	rolls	Tarpaulin		46,500
		DSWD	360	Bottle	Bottled Water		4,320
		DSWD	2400	box	Family Food Pack		1,283,500
Iguig	2						679,500
		DSWD	500	Box	Family Food Pack		388,500
		DSWD	97	Family	Financial	AICS	291,000
Solana	2						382,416.6
		OCD	30	Box	Family Pack		335,916.6
		OCD	10	rolls	Tarpaulin		46,500
Tuao	1						330,000
		DSWD	43	Box	Family Food Pack		330,000
Tuguegarao City	2						4,285,500
		DSWD	4500	Box	Family Food Pack		2,752,500
		DSWD	511	Family	Financial	AICS	1,533,000
ISABELA	46						13,062,759.5
No breakdown	3						1,069,243.7
		OCD	85	Box	Family Pack		951,763.7
		OCD	400	Pcs	Blanket		98,592
		OCD	100	Pcs	Malong		18,888
Aurora	3						394,178
		DSWD	100	Box	Hygiene kit		149,750
		DSWD	100	Box	Sleeping Kit		137,000
		DSWD	214	Box	Family Food Pack		107,428
Benito Soliven	1						49,196
		DSWD	98	Box	Family Food Pack		49,196
Burgos	1						502
		DSWD	1	Box	Family Food Pack		502
Luna	3						264,637.5
		DSWD	45	Box	Hygiene kit		67,387.5
		DSWD	45	Box	Sleeping Kit		61,650

REGION PROVINCE CITY /MUNICIPALITY BARANGAY		SOURCE	QUANTITY	UNIT	TYPE	PARTICULARS	COST(PHP)
		DSWD	200	Box	Family Food Pack		135,600
Naguilian	1						135,600
		DSWD	200	Box	Family Food Pack		135,600
Reina Mercedes	1						13,824
		DSWD	27	Box	Family Food Pack		13,824
Delfin Albano	2						355,000
		DSWD	500	Box	Family Food Pack		226,000
		DSWD	43	Family	Financial	AICS	129,000
Ilagan City	1						534,000
		DSWD	178	Family	Financial	AICS	534,000
San Pablo	2						298,000
		DSWD	500	Box	Family Food Pack		226,000
		DSWD	24	Family	Financial	AICS	72,000
Santa Maria	1						111,000
		DSWD	37	Family	Financial	AICS	111,000
Santo Tomas	4						4,130,158.6
		DSWD	6700	Box	Family Food Pack		3,740,392
		OCD	10	Rolls	Tarpaulin		46,500
		OCD	30	box	Family Pack		335,916.6
		OCD	2	unit	Megaphone		7,350
Alicia	4						1,470,087.5
		DSWD	105	Box	Hygiene kit		157,237.5
		DSWD	105	Box	Sleeping Kit		143,850
		DSWD	1680	Box	Family Food Pack		959,000
		DSWD	70	Family	Financial	AICS	210,000
Cabatuan	4						799,490
		DSWD	200	Box	Hygiene kit		299,500
		DSWD	200	Box	Sleeping Kit		274,000
		DSWD	425	Box	Family Food Pack		224,550
		DSWD	120	Bottle	Bottled Water		1,440
San Mateo	6						1,008,496.6
		DSWD	35	Box	Hygiene kit		52,412.5
		DSWD	70	Box	Sleeping Kit		95,900
		DSWD	1100	Box	Family Food Pack		772,200
		OCD	5	Box	Family Pack		55,986.1

REGION PROVINCE CITY /MUNICIPALITY BARANGAY		SOURCE	QUANTITY	UNIT	TYPE	PARTICULARS	COST(PHP)
		OCD	100	pack	Blanket		24,648
		OCD	2	unit	Megaphone		7,350
Echague	1						558,000
		DSWD	1000	Box	Family Food Pack		558,000
San Guillermo	1						64,512
		DSWD	126	Box	Family Food Pack		64,512
San Isidro	3						676,606
		DSWD	166	Box	Hygiene kit		248,585
		DSWD	166	Box	Sleeping Kit		227,420
		DSWD	300	Box	Family Food Pack		200,601
Santiago City	1						756,500
		DSWD	1700	Box	Family Food Pack		756,500
Quirino	3						373,727.6
		DSWD	68	Box	Family Food Pack		34,136
		OCD	30	Box	Family Pack		335,916.6
		OCD	1	unit	Megaphone		3,675
NUEVA VIZCAYA	5						133,338
Alfonso Castañeda	1						33,132
		DSWD	66	Box	Family Food Pack		33,132
Bambang	1						56,142
		DSWD	111	Box	Family Food Pack		56,142
Diadi	1						7,680
		DSWD	15	Box	Family Food Pack		7,680
Dupax Del Norte	1						12,288
		DSWD	24	Box	Family Food Pack		12,288
Quezon	1						24,096
		DSWD	48	Box	Family Food Pack		24,096
QUIRINO	4						220,968
Aglipay	1						40,734
		DSWD	73	Box	Family Food Pack		40,734
Cabarroguis	1						77,562
		DSWD	139	Box	Family Food Pack		77,562
Diffun	1						87,048
		DSWD	156	Box	Family Food Pack		87,048
Saguday	1						15,624

REGION PROVINCE CITY /MUNICIPALITY BARANGAY		SOURCE	QUANTITY	UNIT	TYPE	PARTICULARS	COST(PHP)
		DSWD	28	Box	Family Food Pack		15,624
REGION 3	43						13,823,820.8
AURORA	12						3,543,737.55
Baler	2						562,784
		LGU	0		for verification		204,800
		DSWD	0		for verification		357,984
Casiguran	1						8,700
		LGU	0		for verification		8,700
Dilasag	2						650,007.55
		LGU	0		for verification		168,750
		DSWD	0		for verification		481,257.55
Dinalungan	1						8,400
		LGU	0		for verification		8,400
Dingalan	2						1,829,400
		LGU	0		for verification		325,000
		DSWD	0		for verification		1,504,400
Dipaculao	1						16,810
		LGU	0		for verification		16,810
Maria Aurora	2						417,586
		LGU	0		for verification		174,184
		DSWD	0		for verification		243,402
San Luis	1						50,050
		LGU	0		for verification		50,050
BATAAN	4						1,291,700
Samal	1						32,700
		LGU	0		for verification		32,700
Orion	1						135,800
		LGU	0		for verification		135,800
Hermosa	1						153,600
		DSWD	0		for verification		153,600
Balanga City	1						969,600
		DSWD	0		for verification		969,600
BULACAN	11						1,670,600
Bulacan	1						130,550
		LGU	0		for verification		130,550

REGION PROVINCE CITY /MUNICIPALITY BARANGAY		SOURCE	QUANTITY	UNIT	TYPE	PARTICULARS	COST(PHP)
Calumpit	1						529,000
		LGU	0		for verification		529,000
City of Malolos	2						173,950
		LGU	0		for verification		33,950
		NGO	0		for verification		140,000
Paombong	1						110,000
		LGU	0		for verification		110,000
Pulilan	1						90,000
		LGU	0		for verification		90,000
Balagtas	1						18,000
		LGU	0		for verification		18,000
Guiguinto	1						275,000
		LGU	0		for verification		275,000
Angat	1						47,500
		LGU	0		for verification		47,500
San Miguel	1						183,100
		LGU	0		for verification		183,100
Sta Maria	1						113,500
		LGU	0		for verification		113,500
NUEVA ECIJA	2						230,295.25
Cabanatuan City	1						130,295.25
		LGU	0		for verification		130,295.25
Gapan City	1						100,000
		LGU	0		for verification		100,000
PAMPANGA	7						6,685,638
Guagua	1						4,500
		LGU	0		for verification		4,500
Sasmuan	1						1,630,838
		LGU	0		for verification		1,630,838
Arayat	1						117,600
		LGU	0		for verification		117,600
Bacolor	1						438,500
		LGU	0		for verification		438,500
Apalit	1						1,019,600
		LGU	0		for verification		1,019,600

REGION PROVINCE CITY /MUNICIPALITY BARANGAY		SOURCE	QUANTITY	UNIT	TYPE	PARTICULARS	COST(PHP)
Macabebe	1						901,200
		DSWD	0			for verification	901,200
Masantol	1						2,573,400
		DSWD	0			for verification	2,573,400
TARLAC	3						135,150
Capas	1						35,000
		LGU	0			for verification	35,000
Concepcion	1						95,150
		LGU	0			for verification	95,150
San Manuel	1						5,000
		LGU	0			for verification	5,000
ZAMBALES	4						266,700
Iba	1						1,950
		LGU	0			for verification	1,950
Subic	1						253,900
		LGU	0			for verification	253,900
Botolan	1						2,880
		LGU	0			for verification	2,880
San Antonio	1						7,970
		LGU	0			for verification	7,970
CALABARZON	52						34,958,555
BATANGAS	4						298,979
Ibaan	2						268,979
		DSWD	0			Financial	101,000
		DSWD	300	kits		Hygiene kit	167,979
San Juan	1						10,000
		DSWD	0			Financial	10,000
Talisay	1						20,000
		DSWD	0			Financial	20,000
CAVITE	18						19,817,768
Kawit	2						1,658,000
		DSWD	0			Financial	20,000
		DSWD	3000	packs		Family Food Pack	1,638,000
Noveleta	4						4,343,825
		DSWD	0			Financial	1,510,000

REGION PROVINCE CITY /MUNICIPALITY BARANGAY		SOURCE	QUANTITY	UNIT	TYPE	PARTICULARS	COST(PHP)
		DSWD	2100	packs	Family Food Pack		1,313,800
		DSWD	500	kits	Hygiene kit		694,600
		DSWD	5000	kits	Sleeping Kit		825,425
Bacoor	2						7,341,000
		DSWD	0		Financial		486,000
		DSWD	14000	packs	Family Food Pack		6,855,000
Imus	1						30,000
		DSWD	0		Financial		30,000
Ternate	1						1,496,958
		DSWD	2054	packs	Family Food Pack		1,496,958
Tanza	1						653,185
		DSWD	1000	packs	Family Food Pack		653,185
Rosario	1						388,500
		DSWD	500	packs	Family Food Pack		388,500
Cavite City	1						1,243,200
		DSWD	1600	packs	Family Food Pack		1,243,200
General Trias	2						1,940,000
		DSWD			Financial		20,000
		DSWD	4000	packs	Family Food Pack		1,920,000
Naic	2						483,100
		DSWD	300	packs	Family Food Pack		233,100
		LGU			Food and Non Food Items		250,000
Silang	1						240,000
		DSWD	500	packs	Family Food Pack		240,000
LAGUNA	6						4,907,664
No breakdown	1						3,722,500
	PSWDO	DSWD	5000	packs	Family Food Pack		3,722,500
Bay	1						261,290
		LGU			Food and Non Food Items		261,290
San Pedro	1						480,000
		DSWD	1000	packs	Family Food Pack		480,000
Santa Rosa	1						360,598
		DSWD	763		Family Food Pack		360,598

REGION PROVINCE CITY /MUNICIPALITY BARANGAY		SOURCE	QUANTITY	UNIT	TYPE	PARTICULARS	COST(PHP)
Famy	1						44,426
		DSWD	97	packs	Family Food Pack		44,426
Santa Cruz	1						38,850
		DSWD	50	packs	Family Food Pack		38,850
QUEZON	22						9,793,219
No breakdown	2						2,260,000
2nd District		DSWD	2000	packs	Family Food Pack		904,000
PSWDO Quezon		DSWD	3000	packs	Family Food Pack		1,356,000
Dolores	1						10,000
		DSWD	1		Financial		10,000
Gumaca	1						991,936
		DSWD	2192	packs	Family Food Pack		991,936
General Luna	1						915,080
		DSWD	1590	packs	Family Food Pack		915,080
Alabat	1						367,476
		DSWD	542	packs	Family Food Pack		367,476
Mauban	1						43,392
		DSWD	64	packs	Family Food Pack		43,392
Mulanay	1						1,188,480
		DSWD	1816	packs	Family Food Pack		1,188,480
Panukulan	1						49,494
		DSWD	73	packs	Family Food Pack		49,494
Perez	1						536,976
		DSWD	792	packs	Family Food Pack		536,976
Quezon	1						354,173
		DSWD	569	packs	Family Food Pack		354,173
Real	1						823,092
		DSWD	1214	packs	Family Food Pack		823,092
Padre Burgos	1						211,680
		DSWD	441	packs	Family Food Pack		211,680
Agdangan	1						160,800
		DSWD	335	packs	Family Food Pack		160,800
Unisan	1						401,760
		DSWD	837	packs	Family Food Pack		401,760
Pitogo	1						424,800

REGION PROVINCE CITY /MUNICIPALITY BARANGAY		SOURCE	QUANTITY	UNIT	TYPE	PARTICULARS	COST(PHP)
		DSWD	885	packs	Family Food Pack		424,800
Macalelon	1						172,320
		DSWD	359	packs	Family Food Pack		172,320
San Francisco (Aurora)	1						120,480
		DSWD	251	packs	Family Food Pack		120,480
Catanauan	1						144,000
		DSWD	300	packs	Family Food Pack		144,000
San Narciso	1						273,600
		DSWD	570	packs	Family Food Pack		273,600
San Andres	1						103,680
		DSWD	216	packs	Family Food Pack		103,680
Buenavista	1						240,000
		DSWD	500	packs	Family Food Pack		240,000
RIZAL	2						140,925
Angono	1						130,925
		DSWD	265	packs	Family Food Pack		130,925
Tanay	1						10,000
		DSWD	1		Financial		10,000
MIMAROPA	97						8,208,175.44
MARINDUQUE	21						4,651,968
Buenavista	4						489,932
		LGU	600	packs	Family Food Pack	Food Packs	175,500
		LGU	10	Sacks	Food	Rice	12,400
		DSWD	421	boxes	Family Food Pack	Food Packs	294,700
		NGO	94	Bottles	Food	Mineral Water	7,332
Gasán	4						770,374
		DSWD	821	boxes	Family Food Pack	Food Packs	574,700
		LGU	10	Sacks	Food	Rice	12,400
		LGU	1073	Packs	Family Food Pack	Food Packs	181,090
		NGO	28	Bottles	Food	Mineral Water	2,184
Boac	5						378,400
		DSWD	464	boxes	Family Food Pack	Food Packs	324,800
		LGU	100	Packs	Family Food Pack	Food Packs	35,000
		LGU	10	Sacks	Food	Rice	12,400
		LGU	60	Liters	Fuel	Diesel	5,760

REGION PROVINCE CITY /MUNICIPALITY BARANGAY		SOURCE	QUANTITY	UNIT	TYPE	PARTICULARS	COST(PHP)
		LGU	5	Liters	Fuel	Gasoline	440
Santa Cruz	2						585,200
		DSWD	786	boxes	Family Food Pack	Food Packs	550,200
		LGU	100	Packs	Family Food Pack	Food Packs	35,000
Mogpog	3						458,300
		DSWD	587	Boxes	Family Food Pack	Food Packs	410,900
		LGU	976	Boxes	Family Food Pack	Food Packs	35,000
		LGU	10	Sacks	Food	Rice	12,400
Torrijos	3						1,969,762
		DSWD	1252	Packs	Family Food Pack	Food Packs	876,400
		LGU	2563	Packs	Family Food Pack	Food Packs	1,093,050
		NGO	4	Bottles	Food	Mineral Water	312
ROMBLON	9						1,259,450
Banton	1						21,250
		NGO	425	Kg	Food	Rice	21,250
Magdiwang	2						400,000
		LGU	200	packs	Food	Hot Meals	50,000
		DSWD	500	Boxes	Family Food Pack	Food Packs	350,000
Romblon	2						124,900
		LGU	143	packs	Food	Hot Meals	15,000
		DSWD	157	boxes	Family Food Pack	Food Packs	109,900
Cajidiocan	1						128,800
		DSWD	184	boxes	Family Food Pack	Food Packs	128,800
Looc	1						311,500
		DSWD	445	boxes	Family Food Pack	Food Packs	311,500
Corcuera	1						74,900
		DSWD	107	Boxes	Family Food Pack	Food Packs	74,900
San Fernando	1						198,100
		DSWD	283	Boxes	Family Food Pack	Food Packs	198,100
ORIENTAL MINDORO	49						1,257,464.44
Baco	9						723,991.44
		LGU	3	sacks	Food	Rice	11,000
		DSWD	755	Boxes	Family Food Pack	Food Packs	528,500
		DSWD	4	Boxes	Hygiene kit		5,750
		DSWD	4	Boxes	Family Kit		12,749.44

REGION PROVINCE CITY /MUNICIPALITY BARANGAY		SOURCE	QUANTITY	UNIT	TYPE	PARTICULARS	COST(PHP)
		DSWD	4	Boxes	Sleeping Kit		3,028
		DSWD	4	Boxes	Kitchen Kit		6,480
		LGU	3	Boxes	Food	Sardines	0
		LGU	2698	Kg	Food	Rice	67,450
		LGU	4047	Tins	Food	Sardines	89,034
Bongabong	5						4,015
		LGU	18	can	Food	Sardines	360
		LGU	2	kilos	Food	Rice	90
		LGU	65	pieces	Food	Bread	325
		LGU	65	packs	Food	Rice Porridge	3,120
		LGU	10	packs	Food	Noodles	120
Calapan	9						173,495
		LGU	259	packs	Food	Rice Porridge	12,590
		DSWD	107	Boxes	Family Food Pack	Food Packs	74,900
		LGU	455	Pieces	Food	Eggs	4,095
		LGU	455	Pieces	Food	Noodles	5,460
		LGU	273	Can	Food	Sardines	5,460
		LGU	455	Kilos	Food	Rice	20,475
		LGU	273	Kg	Food	Coffee	1,911
		LGU	838	Kg	Food	Rice	20,950
		LGU	1257	Tins	Food	Sardines	27,654
Pola	3						1,605
		LGU	25	kgs	Food	Rice	1,125
		LGU	15	pieces	Food	Noodles	180
		LGU	15	can	Food	Sardines	300
Bulalacao (San Pedro)	8						242,890
		DSWD	222	Boxes	Family Food Pack	Food Packs	155,400
		LGU	150	kgs	Food	Rice	6,750
		LGU	300	can	Food	Sardines	7,500
		LGU	600	Kg	Food	Rice	21,000
		LGU	1000	Tins	Food	Sardines	22,000
		LGU	144	Pieces	Food	Noodles	1,440
		LGU	144	Tins	Food	Sardines	10,800
		LGU	225	Kg	Food	Rice	18,000
Pinamalayan	8						9,488

REGION PROVINCE CITY /MUNICIPALITY BARANGAY		SOURCE	QUANTITY	UNIT	TYPE	PARTICULARS	COST(PHP)
Anoling		LGU	70	Kg	Food	Rice	2,450
Anoling		LGU	42	Tins	Food	Sardines	1,050
Anoling		LGU	28	Pieces	Food	Noodles	252
Maliangcog		LGU	69	Kg	Food	Rice	2,622
Maliangcog		LGU	69	Tins	Food	Sardines	1,725
Maliangcog		LGU	69	Pieces	Food	Noodles	621
Papandayan		LGU	16.5	Kg	Food	Rice	660
Papandayan		LGU	12	Kg	Food	Noodles	108
Puerto Galera	1						11,340
		LGU	252	Kg	Food	Rice	11,340
Gloria	3						11,316
		LGU	138	Kg	Food	Rice	6,900
		LGU	138	Tins	Food	Sardines	2,760
		LGU	138	Pieces	Food	Coffee	1,656
Naujan	2						9,324
		LGU	252	Tins	Food	Sardines	6,300
		LGU	252	Sachet	Food	Coffee	3,024
Victoria	1						70,000
		DSWD	100	Boxes	Family Food Pack	Food Packs	70,000
PALAWAN	13						806,927
Taytay	2						94,800
		DSWD	129	Boxes	Family Food Pack	Food Packs	90,300
		LGU	45	pcs	Food	Hot Meals	4,500
Cuyo	2						214,444
		LGU	265	Pieces	Food	Hot Meals	26,500
		LGU	191	Packs	Family Food Pack	Food Packs	187,944
Roxas	3						40,900
		DSWD	43	Boxes	Family Food Pack	Food Packs	30,100
		LGU	45	pcs	Food	Hot Meals	4,500
		LGU	45	pax	Food	Lunch	6,300
Coron	2						195,418
		NGO	5	Pieces	Food	Hot Meals	1,200
		LGU	538	Packs	Family Food Pack	Food Packs	194,218
San Vicente	1						5,600
		DSWD	8	Boxes	Family Food Pack	Food Packs	5,600

REGION PROVINCE CITY /MUNICIPALITY BARANGAY		SOURCE	QUANTITY	UNIT	TYPE	PARTICULARS	COST(PHP)
Magsaysay	2						113,070
		LGU	123	Packs	Family Food Pack	Food Packs	104,550
		LGU	71	Bottles	Food	Mineral Water	8,520
No breakdown	1						142,695
		OCD	1698.84	Liters	Fuel	Diesel & Gasoline	142,695
OCCIDENTAL MINDORO	5						232,366
Lubang	5						232,366
		DSWD	208	Boxes	Family Food Pack	Food Packs	145,600
		DSWD	8	Kits	Hygiene kit		11,500
		LGU	235	Packs	Family Food Pack	Food Packs	52,798
		LGU	2		Community Kitchen	Community Kitchen	16,168
		LGU	45	Kg	Food	Fish for Community Kitchen	6,300
REGION 5	11						19,338,875.66
ALBAY	1						6,561,640.64
No breakdown	1						6,561,640.64
		DSWD			Family Food Pack	Food packs	6,561,640.64
CAMARINES NORTE	2						3,960,697
No breakdown	2						3,960,697
		DSWD			Family Food Pack	Food packs	3,592,762
		LGU			Hot Meal	Food packs	367,935
CAMARINES SUR	4						7,681,794.72
No breakdown	4						7,681,794.72
		DSWD			Family Food Pack	Food packs	4,808,450.72
		LGU			Hot Meal	Food packs	126,830
		OCD	200		Family Kit		2,239,444
		OCD	1000		Hygiene kit		507,070
CATANDUANES	1						655,957.8
No breakdown	1						655,957.8
		DSWD			Family Food Pack		655,957.8
MASBATE	1						78,066.5
No breakdown	1						78,066.5
		DSWD			Family Food Pack	Food packs	78,066.5
SORSOGON	2						400,719
No breakdown	2						400,719

REGION PROVINCE CITY /MUNICIPALITY BARANGAY		SOURCE	QUANTITY	UNIT	TYPE	PARTICULARS	COST(PHP)
		DSWD			Family Food Pack	Food packs	349,847
		LGU			Hot Meal	Food packs	50,872
REGION 6	127						35,123,919
AKLAN	18						3,904,141
Kalibo	2						1,349,200
		DSWD	2000	pack	Family Food Pack		1,120,200
		DSWD	111		AICS		229,000
Libacao	2						983,120
		DSWD	1500	pack	Family Food Pack		846,800
		LGU		pesos	Financial		136,320
Madalag	1						144,300
		DSWD	300	pack	Family Food Pack		144,300
New Washington	2						364,900
		DSWD	500	pack	Family Food Pack		339,000
		LGU		pesos	Financial		25,900
Numancia	1						693,200
		DSWD	1400	pack	Family Food Pack		693,200
Banga	1						2,000
		LGU			Financial		2,000
Batan	2						23,585
		LGU			Financial		4,000
		BLGU			Financial		19,585
Malay	4						208,330
		DSWD	72		AICS		144,000
		DSWD	69	pack	Family Food Pack		34,611
		BLGU		pesos	Financial		19,019
		NGO		pesos	Financial		10,700
Ibajay	1						16,800
		LGU		pesos	Financial		16,800
Lezo	1						10,000
		DSWD		pesos	AICS		10,000
Nabas	1						108,706
		DSWD	226	pack	Family Food Pack		108,706
ANTIQUÉ	23						6,754,970
Barbaza	3						421,776

REGION PROVINCE CITY /MUNICIPALITY BARANGAY		SOURCE	QUANTITY	UNIT	TYPE	PARTICULARS	COST(PHP)
		DSWD	478	pack	Family Food Pack		230,776
		LGU		pesos	Financial		150,000
		BLGU		pesos	Financial		41,000
Culasi	2						513,700
		DSWD	1000	pack	Family Food Pack		486,500
		LGU		pesos	Financial		27,200
Hamtic	2						1,066,591
		LGU		pesos	Financial		906,100
		DSWD	305	pack	Family Food Pack		160,491
Laua-an	1						489,884
		DSWD	1002	pack	Family Food Pack		489,884
Tibiao	1						144,300
		DSWD	300	pack	Family Food Pack		144,300
Tobias Fornier (Dao)	1						452,173
		DSWD	862	pack	Family Food Pack		452,173
Caluya	2						487,716
		LGU		pesos	Financial		321,400
		BLGU		pesos	Financial		166,316
Libertad	1						34,270
		LGU		pesos	Financial		34,270
Patnongon	2						1,584,900
		DSWD	1200	pack	Family Food Pack		694,900
		DSWD	233		AICS		890,000
San Jose de Buenavista	1						327,500
		DSWD	500	pack	Family Food Pack		327,500
San Remigio	1						314,200
		DSWD	500	pack	Family Food Pack		314,200
Sibalom	4						780,737
		DSWD	1140	pack	Family Food Pack		622,832
		DSWD	30	kit	Hygiene kit		44,205
		DSWD	30	kit	Sleeping Kit		38,100
		DSWD	30	kit	Family Kit		75,600
Bugasong	1						14,000
		LGU		pesos	Financial		14,000
Valderrama	1						123,223

REGION PROVINCE CITY /MUNICIPALITY BARANGAY		SOURCE	QUANTITY	UNIT	TYPE	PARTICULARS	COST(PHP)
		LGU		pesos	Financial		123,223
CAPIZ	20						8,177,467
Cuartero	1						267,000
		DSWD	500	pack	Family Food Pack		267,000
Dao	1						779,368
		DSWD	1500	pack	Family Food Pack		779,368
Maayon	2						581,900
		DSWD	350	pack	Family Food Pack		169,400
		LGU		pesos	Financial		412,500
Mambusao	1						840,434
		DSWD	1500	pack	Family Food Pack		840,434
Panay	4						943,490
		DSWD	1500	pack	Family Food Pack		785,600
		DSWD	30	kit	Hygiene kit		44,190
		DSWD	30	kit	Sleeping Kit		38,100
		DSWD	30	kit	Family Kit		75,600
Pontevedra	1						813,600
		DSWD	1200	pack	Family Food Pack		813,600
Roxas City	1						673,400
		DSWD	1400	pack	Family Food Pack		673,400
Sigma	1						602,600
		DSWD	1200	pack	Family Food Pack		602,600
Tapaz	2						286,880
		DSWD	500	pack	Family Food Pack		267,000
		LGU		pesos	Financial		19,880
Dumalag	1						117,000
		LGU		pesos	Financial		117,000
Dumarao	1						528,000
		DSWD	1000	pack	Family Food Pack		528,000
Panitan	2						1,461,100
		DSWD	500	pack	Family Food Pack		251,500
		LGU		pesos	Financial		1,209,600
President Roxas	2						282,695
		LGU		pesos	Financial		252,000
		BLGU		pesos	Financial		30,695

REGION PROVINCE CITY /MUNICIPALITY BARANGAY		SOURCE	QUANTITY	UNIT	TYPE	PARTICULARS	COST(PHP)
ILOILO	45						11,520,593
Anilao	1						213,600
		DSWD	400	pack	Family Food Pack		213,600
Balasan	1						249,500
		DSWD	500	pack	Family Food Pack		249,500
Barotac Nuevo	1						249,500
		DSWD	500	pack	Family Food Pack		249,500
Barotac Viejo	1						261,650
		DSWD	500	pack	Family Food Pack		261,650
Batad	1						152,400
		DSWD	300	pack	Family Food Pack		152,400
Dingle	1						484,000
		DSWD	1000	pack	Family Food Pack		484,000
Dueñas	1						93,972
		DSWD	191	pack	Family Food Pack		93,972
Dumangas	2						1,124,100
		DSWD	1500	pack	Family Food Pack		750,100
		DSWD	186		AICS		374,000
Estancia	1						248,800
		DSWD	500	pack	Family Food Pack		248,800
Guimbal	1						265,574
		DSWD	505	pack	Family Food Pack		265,574
Igbaras	1						145,200
		DSWD	300	pack	Family Food Pack		145,200
Iloilo City	2						1,028,600
		DSWD	200	pesos	Family Food Pack		105,600
		DSWD	229		AICS		923,000
Lambunao	1						101,530
		LGU		pesos	Finacial		101,530
Miagao	1						503,000
		DSWD	1000	pack	Family Food Pack		503,000
Oton	1						519,000
		DSWD	1000	pack	Family Food Pack		519,000
Passi	3						1,179,144
		DSWD	1308	pack	Family Food Pack		649,192

REGION PROVINCE CITY /MUNICIPALITY BARANGAY		SOURCE	QUANTITY	UNIT	TYPE	PARTICULARS	COST(PHP)
		LGU		pesos	Financial		528,352
		NGO		pesos	Financial		1,600
Pototan	1						398,028
		DSWD	809	pack	Family Food Pack		398,028
San Dionisio	1						496,200
		DSWD	1000	pack	Family Food Pack		496,200
San Joaquin	1						515,500
		DSWD	1000	pack	Family Food Pack		515,500
San Miguel	1						116,382
		DSWD	238	pack	Family Food Pack		116,382
Sara	1						284,500
		LGU		pesos	Financial		284,500
Tigbauan	1						450,500
		DSWD	900	pack	Family Food Pack		450,500
Tubungan	1						158,400
		DSWD	300	pack	Family Food Pack		158,400
Zarraga	3						258,500
		LGU		pesos	Financial		15,000
		NGO		pesos	Financial		3,000
		DSWD	500	pack	Family Food Pack		240,500
Ajuy	1						195,600
		DSWD	400	pack	Family Food Pack		195,600
Banate	1						249,500
		DSWD	500	pack	Family Food Pack		249,500
Carles	1						254,000
		DSWD	500	pack	Family Food Pack		254,000
Concepcion	1						293,400
		DSWD	600	pack	Family Food Pack		293,400
Janiuay	3						353,375
		DSWD	400	pack	Family Food Pack		211,200
		DSWD	50	kit	Hygiene kit		73,675
		DSWD	50	kit	Sleeping Kit		68,500
Mina	1						44,880
		DSWD	85	pack	Family Food Pack		44,880
Pavia	2						303,439

REGION PROVINCE CITY /MUNICIPALITY BARANGAY		SOURCE	QUANTITY	UNIT	TYPE	PARTICULARS	COST(PHP)
		DSWD	283	pack	Family Food Pack		147,789
		LGU		pesos	Financial		155,650
Santa Barbara	3						310,579
		DSWD	500	pack	Family Food Pack		264,000
		DSWD	31	kit	Hygiene kit		45,679
		LGU		pesos	Financial		900
Badiangan	2						18,240
		DSWD		pack	Family Food Pack		9,500
		LGU			Financial		8,740
NEGROS OCCIDENTAL	20						4,746,684
Binalbagan	2						241,365
		LGU		pesos	Financial		88,750
		DSWD	233	pack	Family Food Pack		152,615
Calatrava	1						808,300
		DSWD	1300	pack	Family Food Pack		808,300
Cauayan	1						327,500
		DSWD	500	pack	Family Food Pack		327,500
Hinoba-an (Asia)	2						537,860
		DSWD	700	pack	Family Food Pack		458,500
		LGU		pesos	Financial		79,360
San Carlos	1						355,000
		DSWD	700	pack	Family Food Pack		355,000
Sipalay	5						866,150
		DSWD	500	pack	Family Food Pack		327,500
		DSWD	100	kit	Hygiene kit		147,350
		DSWD	100	kit	Sleeping Kit		137,000
		DSWD	100	kit	Family Kit		252,000
		LGU		pesos	Financial		2,300
Talisay	1						21,868
		DSWD	44	pack	Family Food Pack		21,868
Valladolid	1						481,000
		DSWD	1000	pack	Family Food Pack		481,000
Salvador Benedicto	1						327,500
		DSWD	500	pack	Family Food Pack		327,500
Hinigaran	1						524,000

REGION PROVINCE CITY /MUNICIPALITY BARANGAY		SOURCE	QUANTITY	UNIT	TYPE	PARTICULARS	COST(PHP)
		DSWD	800	pack	Family Food Pack		524,000
Ilog	1						10,114
		BLGU		pesos	Financial		10,114
La Carlota	1						36,685
		LGU		pesos	Financial		36,685
Bago	1						203,450
		LGU		pesos	Financial		203,450
San Enrique	1						5,892
		DSWD	4	kit	Hygiene kit		5,892
GUIMARAS	1						20,064
Jordan	1						20,064
		DSWD	38	pack	Family Food Pack		20,064
REGION 7	12						1,266,428
CEBU	7						788,709
Dumanjug	1						42,750
		DSWD	75		Family Food Pack		42,750
Talisay	1						135,600
		DSWD	30		Modular Tent		135,600
Cebu City	3						155,700
		DSWD	10		Family Food Pack		5,700
		DSWD	250		Hot Meals		75,000
		DSWD			Financial	Cash Assistance for 15 Families	75,000
Mandaue	1						21,600
		DSWD	54		Hot Meals		21,600
Consolacion	1						433,059
		DSWD			FFPs, Hygiene Kits, Malongs, Modular Tents, and Laminated Sacks for 73 Families		433,059
NEGROS ORIENTAL	3						314,055
Guihulngan	1						275,100
		DSWD	421		Family Food Pack		275,100
Ayungon	1						5,895
		DSWD	9		Family Food Pack		5,895
Dumaguete	1						33,060

REGION PROVINCE CITY /MUNICIPALITY BARANGAY		SOURCE	QUANTITY	UNIT	TYPE	PARTICULARS	COST(PHP)
		DSWD	58			Family Food Pack	33,060
BOHOL	2						163,664
Calape	1						155,040
		DSWD	272			Family Food Pack	155,040
Tagbilaran	1						8,624
		DSWD	28			Hot Meals and Malong	8,624
REGION 8	23						16,839,819.76
NORTHERN SAMAR	3						2,324,198
Catarman	1						76,875
		DSWD	123	packs		Family Food Pack	76,875
Lope de Vega	1						2,050,823
		DSWD	3400	packs		Family Food Pack	2,050,823
Rosario	1						196,500
		DSWD	300	packs		Family Food Pack	196,500
EASTERN SAMAR	2						2,196,200
Jipapad	1						1,244,000
		DSWD	2000	packs		Family Food Pack	1,244,000
Oras	1						952,200
		DSWD	1500	packs		Family Food Pack	952,200
LEYTE	12						11,651,157.7
Bato	1						5,524,408.5
		DSWD	6250	packs		Family Food Pack	5,524,408.5
Baybay	1						279,580.02
		DSWD	514	packs		Family Food Pack	279,580.02
Hilongos	3						3,632,991.5
		DSWD	3900	packs		Family Food Pack	2,121,327
		DSWD	707	units		Hygiene kit	1,041,764.5
		DSWD	370	units		Sleeping Kit	469,900
Hindang	1						384,558.51
		DSWD	707	packs		Family Food Pack	384,558.51
Inopacan	5						1,737,695
		DSWD	700	packs		Family Food Pack	380,751
		DSWD	300	units		Hygiene kit	442,050
		DSWD	215	units		Family Kit	494,500
		DSWD	248	sets		Kitchen Set	187,984

REGION PROVINCE CITY /MUNICIPALITY BARANGAY		SOURCE	QUANTITY	UNIT	TYPE	PARTICULARS	COST(PHP)
		DSWD	183	units	Sleeping Kit		232,410
Mahaplag	1						91,924.17
		DSWD	169	packs	Family Food Pack		91,924.17
SOUTHERN LEYTE	4						415,764.06
Bontoc	3						415,764.06
		DSWD	742	packs	Family Food Pack		403,596.06
		DSWD	6	sets	Kitchen Set		4,548
		DSWD	6	units	Sleeping Kit		7,620
Limasawa	1						0
		DSWD	137	packs	Family Food Pack		0
BILIRAN	2						252,500
Kawayan	1						125,000
		DSWD	200	packs	Family Food Pack		125,000
Naval	1						127,500
		DSWD	204	packs	Family Food Pack		127,500
REGION 9	4						11,100
ZAMBOANGA DEL NORTE	4						11,100
Siayan	2						10,000
Brgy. Dumpilas		MSWD AICS			Financial	Labor for house repair	5,000
Brgy. Diongan		MSWD AICS			Financial	Cash assistance to owner	5,000
Dipolog	2						1,100
Brgy. Miputak		DSWD			Family Food Pack	5kls Rice, 5 cans of Sardines, 3 cans corned beef, 1 kl bihon	550
Brgy. Galas		DSWD			Family Food Pack	5kls Rice, 5 cans of Sardines, 3 cans corned beef, 1 kl bihon	550
REGION 10	4						1,070,776.6
MISAMIS ORIENTAL	4						1,070,776.6
Tagoloan	1						132,769
		DSWD	182	Pack	Family Food Pack	Php 729.50 per pack	132,769
Lagonglong	1						215,508.8
		OCD	52	kit	Shelter Repair Kit	Php 4,144.40 per kit	215,508.8
Villanueva	2						722,498.8
		OCD	43	kit	Family Kit	Php 14,200.00 per kit	610,600
		OCD	27	kit	Shelter Repair Kit	Php 4,144.40 per kit	111,898.8

REGION PROVINCE CITY /MUNICIPALITY BARANGAY		SOURCE	QUANTITY	UNIT	TYPE	PARTICULARS	COST(PHP)
CARAGA	2						97,179
BUTUAN CITY	1						39,975
Butuan	1						39,975
	3	LGU			Food and NFIs		39,975
SURIGAO DEL NORTE	1						57,204
Surigao City	1						57,204
	3	LGU			Food and NFIs		57,204
CAR	82						1,929,539.75
ABRA	8						41,925
Bangued	4						22,788
		DSWD	1	pack	Family Food Pack		678
		DSWD	1		Family Kit		2,300
		DSWD	1		Sleeping Kit		760
		DSWD	1		Family Tent		19,050
Licuan-Baay (Licuan)	2						1,033
		DSWD	1	pack	Family Food Pack		633
		LGU			Relief Assistance		400
Tineg	2						18,104
		DSWD	13	pack	Family Food Pack		8,814
		DSWD	10		Hygiene kit		9,290
APAYAO	9						59,186.29
Conner	2						26,910
		LGU			Relief Assistance		4,290
		DSWD	58		Family Food Pack		22,620
Kabugao	6						28,208.29
		DSWD	5	pack	Family Food Pack		3,390
		DSWD	1		Hygiene kit		929
		DSWD	1		Family Kit		3,131.53
		DSWD	1		Sleeping Kit		757.76
		DSWD	1		Assistance to Individuals in Crisis Situation (AICS)-Totally Damaged House		10,000
		DSWD	1		Assistance to Individuals in Crisis Situation (AICS) - Cash		10,000
Pudtol	1						4,068

REGION PROVINCE CITY /MUNICIPALITY BARANGAY		SOURCE	QUANTITY	UNIT	TYPE	PARTICULARS	COST(PHP)
		DSWD	6	pack	Family Food Pack		4,068
IFUGAO	29						481,135.21
Alfonso Lista (Potia)	1						21,018
		DSWD	31	pack	Family Food Pack		21,018
Asipulo	3						41,582
		DSWD	44	pack	Family Food Pack		29,832
		DSWD	1		Assistance to Individuals in Crisis Situation (AICS)-Partially Damaged House		5,000
		LGU			Relief Assistance		6,750
Banaue	7						90,363.23
		DSWD	32	pack	Family Food Pack		21,696
		DSWD	10		Hygiene kit		9,290
		DSWD	1		Family Kit		3,131.53
		DSWD	1		Sleeping Kit		757.75
		DSWD	1		Kitchen Kit		1,167.95
		DSWD			Assistance to Individuals in Crisis Situation (AICS)-Partially Damaged House		45,000
		LGU			Relief Assistance		9,320
Hingyon	5						140,741
		DSWD	21	pack	Family Food Pack		14,238
		DSWD	7		Hygiene kit		6,503
		DSWD	5		Assistance to Individuals in Crisis Situation (AICS)-Totally Damaged House		50,000
		DSWD	2		Assistance to Individuals in Crisis Situation (AICS)-Partially Damaged House		10,000
		LGU			Relief Assistance		60,000
Hungduan	1						7,458
		DSWD	11	pack	Family Food Pack		7,458
Lagawe	2						10,923
		DSWD	12	pack	Family Food Pack		8,136
		DSWD	3		Hygiene kit		2,787
Lamut	1						25,764

REGION PROVINCE CITY /MUNICIPALITY BARANGAY		SOURCE	QUANTITY	UNIT	TYPE	PARTICULARS	COST(PHP)
		DSWD	38	pack	Family Food Pack		25,764
Tinoc	3						126,683.75
		DSWD	109	pack	Family Food Pack		73,983.75
		DSWD	37		Hygiene kit		48,100
		DSWD	2		Family Kit		4,600
Kiangan	6						16,602.23
		DSWD	14		Family Food Pack		9,492
		DSWD	2		Hygiene kit		1,858
		DSWD	1		Family Kit		3,131.53
		DSWD	1		Sleeping Kit		757.75
		DSWD	1		Kitchen Kit		1,167.95
		DSWD	3		Bottled Water		195
BENGUET	12						263,364.84
Baguio	3						146,000
		DSWD	1		Assistance to Individuals in Crisis Situation (AICS)-Totally Damaged House		10,000
		DSWD	11		Assistance to Individuals in Crisis Situation (AICS)-Partially Damaged House		117,000
		LGU			Relief Assistance		19,000
Tuba	2						5,240
		LGU			Relief Assistance		240
		DSWD	1		Assistance to Individuals in Crisis Situation (AICS)-Partially Damaged House		5,000
Buguias	3						40,000
		DSWD	1		Assistance to Individuals in Crisis Situation (AICS)-Totally Damaged House		10,000
		DSWD	4		Assistance to Individuals in Crisis Situation (AICS)-Partially Damaged House		20,000
		DSWD	2		Assistance to Individuals in Crisis Situation (AICS)-Injured		10,000
Itogon	1						20,000

REGION PROVINCE CITY /MUNICIPALITY BARANGAY		SOURCE	QUANTITY	UNIT	TYPE	PARTICULARS	COST(PHP)
		DSWD	4			Assistance to Individuals in Crisis Situation (AICS)-Partially Damaged House	20,000
La Trinidad	1						15,000
		DSWD	3			Assistance to Individuals in Crisis Situation (AICS)-Partially Damaged House	15,000
Tublay	2						37,124.84
		DSWD	1			Assistance to Individuals in Crisis Situation (AICS)-Partially Damaged House	5,000
		DSWD	44	packs		Family Food Pack	32,124.84
KALINGA	6						403,126
Balbalan	2						24,604
		LGU				Relief Assistance	14,604
		DSWD	1			Assistance to Individuals in Crisis Situation (AICS)-Dead	10,000
Pasil	2						354,490
		LGU				Relief Assistance	46,000
		DSWD	455			Family Food Pack	308,490
Tabuk	2						24,032
		DSWD	24	pack		Family Food Pack	12,840
		LGU				Relief Assistance	11,192
MOUNTAIN PROVINCE	18						680,802.41
Bartlig	1						38,823.95
		DSWD	55	pack		Family Food Pack	38,823.95
Besao	2						41,764
		DSWD	53	pack		Family Food Pack	35,934
		LGU				Relief Assistance	5,830
Paracelis	3						390,307.5
		LGU				Relief Assistance	69,250
		DSWD	250	pack		Family Food Pack	139,860
		DSWD	121			Hygiene kit	181,197.5
Natonin	1						20,580
		DSWD	42	pack		Family Food Pack	20,580

REGION PROVINCE CITY /MUNICIPALITY BARANGAY		SOURCE	QUANTITY	UNIT	TYPE	PARTICULARS	COST(PHP)
Sabangan	4						63,973.16
		DSWD	50	pack	Family Food Pack		33,900
		DSWD	7		Family Kit		8,729
		LGU			Relief Assistance		9,600
		Others			Relief Assistance		11,744.16
Tadian	1						10,800
		NGO			Relief Assistance		10,800
Sadanga	6						114,553.8
		DSWD	176		Family Food Pack		82,896
		DSWD	4		Hygiene kit		3,716
		DSWD	4		Family Kit		9,200
		DSWD	4		Sleeping Kit		9,070
		DSWD	20		Malong		5,000
		DSWD	4		Kitchen Kit		4,671.8
NCR	8						2,441,064
NCR	8						2,441,064
Manila	3						539,444
		DSWD	520	Packs	Family Food Pack	Food packs	300,560
		DSWD	378	Packs	Family Food Pack	Food packs	218,484
		DSWD	200	Meals	Hot meals	Food packs	20,400
Quezon City	2						1,249,636
		DSWD	1864	Packs	Family Food Pack	Food packs	1,077,392
		DSWD	298	Packs	Family Food Pack	Food packs	172,244
Pasay	1						115,600
		DSWD	200	Packs	Family Food Pack	Food packs	115,600
Muntinlupa	1						346,800
		DSWD	600	Packs	Family Food Pack	Food packs	346,800
Parañaque	1						189,584
		DSWD	328	Packs	Family Food Pack	Food packs	189,584



National Disaster Risk Reduction and Management Council

Situational Report for TC PAENG (2022) ACTIONS TAKEN

National



National Disaster Risk Reduction and Management Operations Center (NDRRMOC)

- Convened select member agencies and Regional DRRMCs for weather updates on 25 October 2022 and PDRA meetings on 26 October 2022.
- Continuous monitoring of the situation and dissemination of advisories
- Issued the following Memorandum:
 - a. No. 176, s. 2022 dated 25 October 2022 re Preparations for LPA East of Eastern Visayas and Other Weather Systems Affecting the Country
 - b. No. 181, s. 2022 dated 26 October 2022 re Emergency Preparedness and Response Protocols
 - c. No. 182, s. 2022 dated 27 October 2022 re Activation and Standby Status of the Response Clusters
 - d. No. 186, s. 2022 dated 04 November 2022 re Deactivation of Selected Response Clusters and Activation of Early Recovery Clusters
- Conducted Emergency Operations Briefings presided by C, NDRRMC on 29 and 30 October 2022
- Issued Public warnings:
 - a. 91 Emergency Alert and Warning Message (EAWM)
 - b. 386 NDRRMC Advisories
- Conducted NDRRMC Full Council Meeting with President Marcos on 29 October 2022, 2:00 PM at NDRRMC Conference Room



NDRRMC Response Clusters

A. FOOD AND NON-FOOD ITEMS (F/NFIS)

?DSWD and OCD have standby funds amounting to ?509,622,386.26 of which ?184,787,387.36 is DSWD QRF and ?324,834,998.90 is OCD QRF.

?The DSWD also has a stockpile of 446,068 Family Food Packs amounting to ? 276,240,050.54.

•While the DSWD and OCD prepositioned other FNFIs amounting to ?1,617,743,952.21 in their respective regional offices

Cost of Humanitarian Assistance Provided

• A total of ?202,266,293.59 worth of assistance was provided to the affected families; of which, ?117,321,477.27 from the DSWD, ?15,474,413.75 from the Local Government Units (LGUs), ?1,555,383.00 from Non-Government Organizations (NGOs), ?22,271,548.57 from the OCD and ?44,929,428 from other Partners

DSWD- Disaster Response Management Bureau (DRMB)

? Coordinated with the Philippine Coast Guard (PCG) on the shipment of 20,000 FFPs, 10,000 RSC, and 500 bottled water via PCG vessel from Manila bound for Aklan and BARMM which will be received by DSWD FOs VI and XII, respectively.

? Coordinated with NRLMB on the deployment of 22 DSWD QRT and non-QRT personnel to NROC for the repacking of FFPs.

? Facilitated the processing of sub-allotment and transfer of funds to DSWD FOs intended for the operation costs relative to the current disaster response operations for Severe Tropical Storm Paeng.

? Allocated/prepared RIS for 6,000 Hygiene Kits and 6,000 Family kits for DSWD Field Office IX.

? Allocated/prepared RIS for 14,000 FFPs for augmentation to the Office of the House Speaker Martin Romualdez for distribution to families affected by Typhoon "Paeng".

- ? Allocated/prepared RIS for 8,000 FFPs for DSWD Field Office III.
- ? Facilitated the release of 50,000 FFPs for Field Office XII
- ? Facilitated the release of 10,000 FFPs for Field Office IVA
- ? Facilitated the release of 20,000 FFPs, 40,000 RSC and 500 donated bottled water for FO VI
- ? Coordinated with the PCG and FO VI on the shipment of 20,000 FFPs, 500 bottled water, 40 RSC through PCG vessels from Manila bound to BARMM and Aklan for receipt of FO VI.
- ? Continuously coordinates with the concerned Field Offices for significant disaster response updates
- ? All DRMB Quick Response Team (QRT) members and emergency equipment were put on standby and ready for deployment

DSWD NRLMB

- ? 130 FFPs loaded and transported via PAF Fokker bound to FO XII - General; Santos
- ? 1,200 FFPs loaded, dispatched and in transit to FO VI - Iloilo Port via PCG Boom truck for transport to BRP Gabriela Silang
- ? 12,500 Slotted Cartons loaded and in transit to FO II Tuguegarao via TMI service Provider for the production of FFPs as additional stocks
- ? 18,480 Family Food Packs produced by 258 volunteers at NROC for both Manual and Mechanized Production, including production pre-works such as bundling, box forming from 8:30am to 4:00pm.
- ? Family Food Packs loaded and dispatched via Private Vehicle for House of Representatives
- ? 8,100 Family Food Packs produced thru Mechanized Production System by the 133 volunteers at VDRC, Cebu City from 8:30am to 4:00pm
- ? 3,300 Family Food Packs loaded, dispatched and in transit to FO CARAGA - Fort Poyohon via Kamiko
- ? 1,700 Family Food Packs loaded, dispatched and in transit to FO VI - Himamaylan, Negros Occidental via Kamiko for STS Paeng
- ? 1,600 Family Food Packs loaded, dispatched and in transit to FO XII - Tantaran, South Cotabato via Kamiko for STS Paeng
- ? 230 FFPs loaded, dispatched and arrived to FO XII – Tantaran, South Cotabato transported via Air Force C295
- ? 5,000 FFPs loaded, dispatched and in transit to FO X – Dalipuga, Iligan City via WFP Trucks
- ? 3,000 FFPs loaded, dispatched and in transit to FO VI – Iloilo Port via PCI Boom Truck
- ? 1,700 FFPs loaded dispatched and in transit to FO XI – Davao City via Kamiko for augmentation
- ? 3,000 FFPs loaded, dispatched and in transit to FO VI – Iloilo Port via PCG Boom Truck for transport to BRP Gabriela Silang
- ? 250 bottles of donated 6 Liters drinking water loaded, dispatched and in transit to FO MIMAROPA via FO and LGU vehicle, along with 5 Laminated Sacks, 5 Tarpaulin, 100 each of Hygiene Kits, Sleeping Kits and Kitchen Kits bound to Boac, Marinduque
- ? 11,000 FFPs loaded, dispatched and arrived at FO CALABARZON, where 3,400 FFPs for GMA Cavite, 6,000 FFPs for Dasmariñas Cavite and 1,000 FFPs for Laguna, transported by LGU vehicles and TMI
- ? Continuously repacks goods for possible augmentation

DSWD FO NCR

- ?Continuously monitors the distribution of 5,000 FFPs for each LGUs namely Quezon Province, 3rd District of Quezon Province, and Silang, Cavite.
- ?Continuously monitors the hauling of 3,000 FFPs to Bacoor City, Cavite, 500 FFPs to Naic, Cavite, and 1,000 FFPs to San Pedro City, Laguna.
- ? Facilitated distribution of food assistance to the stranded passengers in Manila North port.
- ? Facilitated hauling of 1000 FFPs for prepositioning in the Municipality of Pateros.
- ? Facilitated the hauling of relief goods for distribution to the affected families in Manila City, Marikina City, Parañaque City, and Pasay City.
- ? Provided hot meals to 157 stranded passengers at Manila North Port.
- ? The Quick Response Teams (QRTs) of DSWD FO NCR were activated and on standby to respond to any eventualities.

DSWD FO I

- ? A total of 1,700 FFPs were produced at DSWD Regional warehouse in Biday, City of San Fernando, La Union with the help of 20 volunteers from San Juan, La Union.
- ? Prepositioned 500 FFPs and 600 five (5) liters of water at the DSWD warehouse in Brgy. Camangaan, Laoag City, Ilocos Norte from DSWD Regional Warehouse, Brgy. Biday, City of San Fernando, La Union.
- ? Prepositioned 2,000 FFPs from DSWD Regional Warehouse, Brgy. Biday, City of San Fernando, La Union to DSWD Regional Warehouse, Camangaan, Laoag City, Ilocos Norte.
- ? A total of 1,000 kitchen kits were prepositioned to DSWD Regional Warehouse, Brgy. Biday, City of San Fernando, La Union from NRLMB

? Community volunteers were mobilized to help in the continuous production of FFPs at the DSWD Regional Warehouse in Biday, City of San Fernando, La Union.

? 22 Community volunteers from Caba, La Union were mobilized to help in the production of FFPs at the DSWD Regional Warehouse in Biday, City of San Fernando, La Union.

? Ensures the availability of FNIs including drinking water for possible augmentation to LGUs that may be affected by Tropical Depression Paeng.

DSWD FO II

? Provided augmentation on the distribution of 622 FFPs amounting to P311,000.00 and 1,392 bottled waters amounting to P16,704.00 to the affected families in the municipality of Santo Niño, Cagayan.

? Prepositioned 1,700 FFPs to PLGU Quirino and 185 FFPs to Saguday, Quirino.

? Provided a total of 13,464 FFPs to the affected families in the provinces of Cagayan and Isabela

? Provided 3,000 FFPs amounting to P2,006,000.00 to the affected families in Cagayan and Isabela

? Provided a total of 700 FFPs in the municipality of Alicia an Naguilian in the Province of Isabela.

? Through MAT, distributed a total of 24 FFPs in Diffun Quirino Province.

? Ensured that the Regional Quick Response Teams (QRTs), Social Welfare and Development (SWAD) Teams, and City/Municipal Action Teams (C/MATs) in the Region are on oncall/standby status and were advised to coordinate with the Local Disaster Risk Reduction and Management Councils (LDRRMCs) and Local Social Welfare and Development Offices (LSWDOs) for any concerns that need to be addressed.

DSWD FO III

? Facilitated the release of 2,020 FFPs to Balanga City, Bataan.

? Facilitated the release of 1,030 FFPs and 320 FFPs to the municipalities of Balanga and Baler in the province of Bataan.

? Facilitated the release of 4,000 FFPs to Masantol and 528 FFPs to Baler, Aurora.

? Facilitated the release of 257 FFPs intended for the 1st District of Bulacan.

? Facilitated the release of 1,600 FFPs to Macabebe and 2,200 to Masantol.

? Provided augmentation support to CAR with 5,000 FFPs which will be distributed to the affected families.

? Provided FNIs to Dingalan, Aurora

? Facilitated the release of FFPs to the Municipalities of Maria Aurora and Dilasag, Aurora

DSWD FO CAR

? Paracelis, Mountain Province hauled 300 FFPs from the DSWD FO CAR warehouse in Kalinga.

? 1,000 Hygiene kits from DSWD FO CAR Regional warehouse were delivered to the satellite warehouse in Kalinga.

? Coordinated with FO II on the delivery of 2,000 FFPs as augmentation assistance.

? Delivered 3,900 FFPs from the Regional warehouse to Province of Apayao as a preparedness measure for the possible effects of Severe Tropical Storm Paeng in the Region.

? Delivered 750 FFPs to Tanglelagan, Calanasan, Apayao.

? The Regional Quick Response Team (QRT) was activated for the monitoring of the weather system.

? The Provincial QRTs were out on standby and ready for deployment except for the Provincial SWAD Team in Abra which is already activated for the Mw 6.4 Earthquake Incident.

DSWD FO CALABARZON

? Provided augmentation on the provision of 1,859 food packs and 114 hygiene kits to the 1,973 affected families which were stranded travelers at BPI EC in Malainin, Ibaan Batangas.

? Delivered 1,500 FFPs to the LGU of Gen. Luna, Quezon.

? Coordinated the delivery of 1,000 FFPs from NRLMB to LGU of Rodriguez, Rizal.

? Seven (7) personnel and volunteers from DSWD FO CALABARZON helped in the repacking of FFPs at NRLMB.

? 17 Stranded passengers were given food and water by the LGU of Atimonan, Quezon.

? Provided hygiene kits and FFPs to 1,973 families and hygiene kits to stranded passengers who are staying at the BPI EC in Malainin, Ibaan, Batangas.

? Coordinated with the LGU of Gen. Luna, Quezon for the hauling and delivery of FFPs intended for the fisher folks whose livelihood were affected by Severe Tropical Storm Paeng.

? Coordinated with NRLMB to facilitate the delivery of the requested 2,000 FFPs for prepositioning at the DSWD FO CALABARZON warehouse in Dasmariñas City.

DSWD FO MIMAROPA

? Provided FFPs and FNIs to the 6,351 affected families in the following areas:

- Occidental Mindoro - 208 FFPs and 8 FNIs

- Marinduque - 3,079 FFPs

- Oriental - 1,184 FFPs and 16 NFIs

-Palawan- 180 FFPs

? 6,119 displaced families in Occidental Mindoro (148), Marinduque (3,031), Romblon (1,676), Oriental Mindoro (1,084), and Palawan (180) were already provided FFPs.

? To support the immediate needs of the affected families and individuals, a total of 4,000 liters of drinking water was facilitated and in transit to the Province of Marinduque.

? Provided family food packs for the 5,154 individuals inside evacuation centers

? Facilitated the provision of FFPs to the displaced families and individuals in the Provinces of Camarines Norte, Catanduanes, and Albay

? The LGU of Cuyo, Palawan provided FNIs to the affected families in ECs and continuously repacking relief items

? The LGU of Roxas, Palawan provided hot meals to the families in ECs

DSWD FO V

? Facilitated the replenishment of 1,700 FFPs from NRLMB, unloading of such to the DSWD FO V warehouse through the assistance of Kaakibat Civicom, one of DSWD FO V's volunteer groups

? Assisted in the provision of hot meals to stranded passengers in various ports in the Region.

? Facilitated the provision of family food packs to the displaced families/persons in the provinces of Camarines Norte, Catanduanes, and Albay.

DSWD FO VI

? DSWD FO VI released a total of 3716 FFPs and 61 Hygiene Kits to various affected LGUs

? The LGU of Sibalay City, Negros Occidental provided hot meals to the affected families and individuals.

? The LGU of Tapaz, Capiz provided meals (lunch and dinner) to the affected families and individuals.

? DSWD FO VI, through the Quick Response Team (QRT) and in coordination with the City Social Welfare and Development Office (CSWDO) of the LGU of San Carlos City, Negros Occidental, distributed 337 FFPs to the affected families and individuals.

? DSWD FO VI, through the QRT and in coordination with the Municipal Social Welfare and Development Office (MSWDO) of the LGU of Tapaz, Capiz, distributed 200 FFPs to the affected families and individuals.

? All Regional, Provincial, City, and Municipal Quick Response Teams (QRTs) were on standby and ready for augmentation when needed.

? Continuously conducts production of FFPs at the Regional Warehouse in Oton, Iloilo and prepositions relief goods in strategic areas within the Region.

DSWD FO VII

? DSWD FO VII distributed FFPs, Hygiene Kits and Malong to 73 families in Barangay Cansaga EC in Consolacion, Cebu.

? Dispatched 272 FFPs in response to the request if Calape LGU for the affected fisherfolks for distributed nine (9) FFPs in Ayungon, Negros Oriental.

? A total of 43 volunteers and uniformed men helped in the packing and produced 1,467 FFPs, 1,500 rice bags, and assembled 1,500 boxes.

? Coordinated with the LGU provided meals to 250 stranded passengers and 54 stranded truck drivers and helpers.

? Delivered 69 FFPs to Dumanjug, Cebu and 30 modular tents to Talisay City, Cebu.

? 27 Volunteers, which include Persons Deprived with Liberty under After Care Service Program together with the Department of Social Welfare Services (DSWS) of the LGU of Cebu City and uniformed personnel, helped in the packing and production of 1,500 FFPs at the Cebu warehouse. This is an effort of the Logistics Cluster of the RDRRMC 7.

? The LGU of Guihulngan, Negros Oriental provided family tents and relief items to the affected families due to flooding.

? The City Social Welfare Services (CSWS) of the LGU of Mandaue City provided the affected families with food packs (rice, noodles, water, and biscuits) and disaster kits.

? The Department of Social Welfare Services (DSWS) of the LGU of Cebu City provided hot meals to the affected families due to soil erosion.

? The LGU of Consolacion, Cebu extended immediate assistance to the affected families due to the landslide.

DSWD FO VIII

? Distributed FFPs to affected families in Burauen, Leyte in coordination with the LGU and 4Ps staff.

? Called for volunteers from the private sector and taps government agencies for the production of FFPs.

? Continuously produces FFPs at the Regional Resource Operations Center (RROC) in Palo, Leyte.

? Facilitated the uploading of 120 sacks of 50kg rice from NFA Alangalang Warehouse to the RROC Building, Palo, Leyte.

- ? Facilitated the distribution of FFPs and non-food items to the affected families in Bato, Leyte.
- ? Continuously produces FFPs at the Regional Resource Operations Center (RROC) in Palo, Leyte.
- ? DSWD FO VIII continuously releases and delivers FFPs and NFIs to the affected areas and families in Mahaplag, Bato, Inopacan, Leyte and in Lope de Vega, and Rosario in Northern Samar; Bontoc and Lmasawa in Southern Leyte and Oras in Eastern Samar.
- ? Continuously releases and delivers FFPs and NFIs to the affected areas and families in Bato, Hilongos, Baybay City, Leyte and in Lope de Vega, Northern Samar.
- ? Provided augmentation on the distribution of 404 FFPs to the affected families in Kawayan and Naval, Biliran.
- ? Provided a total of 12,956 FFPs amounting to Php 7,359,518.97 in the provinces of Northern Samar, Eastern Samar, Leyte, Southern Leyte, and Biliran as augmentation support to the affected families.
- ? Provided a total of 1,539 sets of NFIs amounting to Php 2,079,582.50 to the affected families in Leyte and Southern Leyte.
- ? Provided a total of 8,799 FFPs in the province of Northern Samar and Leyte as augmentation support to the affected families of STS Paeng.

DSWD FO IX

- ? A total of 18,600 packed meals and bottled drinking water amounting to Php1,302,000.00 were distributed to the displaced families inside the evacuation centers.
- ? Provided 9,115 FFPs to the affected families in Zamboanga City.
- ? Facilitated the immediate procurement of 7,000 pcs jerrycans that can hold 5 gallons or 20 liters of water.
- ? Distributed 6,000 pack meals and bottled water in the ECs in Zamboanga City.
- ? Mobilized volunteers and partners from the BFP and PNP to continuously repacking of FFPs in the Mampang DSWD warehouse.
- ? Distributed the packed meals and bottles water for dinner of the families in the ECs in Zamboanga City amounting to PhP672,000.00
- ? Provided 47 hot pack meals to the stranded passengers at Zamboanga City wharf.
- ? Transported 385 FFPS and 385 sleeping kits for distribution to the affected families.

DSWD FO X

- ? The LGU of Tagoloan, Misamis Oriental provided food items such as rice and canned goods to the affected families.

DSWD FO XI

- ? To date, DSWD FO XI provided 200 FFPs, 200 hygiene kits, and 500 family kits to the affected families.
- ? The LGU of Island Garden City of Samal (IGACOS) provided rice and food packs, hygiene kits, sleeping kits, and medical supplies to the affected families. Hot meals were provided through the CSWD mobile kitchen.

DSWD FO XII

- ? Provided financial assistance thru AICS amounting to Php306,000.00 and Php840,000 respectively to 102 affected fisherfolks in Maasim, and 280 affected fisherfolks Maitum, Sarangani Province.
- ? Provided financial assistance thru AICS amounting to Php306,000.00 and Php840,000 respectively to 102 affected fisherfolks in Maasim, and 280 affected fisherfolks Maitum, Sarangani Province.
- ? Initially released 100 FFPs from the prepositioned FFPs in Alabel, Sarangani to LSWDO of the LGU of Glan, Sarangani.
- ? Delivered 84 FFPs to General Santos City for distribution to the affected families staying in ECs.

DSWD FO CARAGA

- ? DSWD FO Caraga through the SWAD Team in Dinagat Islands facilitated the delivery and distribution of 141 FFPs to the affected families.
- ? Facilitated the delivery of 5,000 FFPs, 600 pcs of malong, and 1,000 pcs of blanket amounting to P2,137,560.00 as augmentation assistance to Region XII.

OCD Central Office

- Distributed 21,789 Non-Food Items (NFIs) or a total of PHP2,030,809.76 to different provinces in regions 1,2 and CAR
- Prepositioned a total of 504 Non-Food Items (NFIs) or a total of PHP3,257,060.00 to OCRO X
- Provided the DSWD-NLRMB a total of three hundred thirty (333) sacks of rice assistance in connection with disaster relief response operations for STS "Paeng".
- Prepositioned a total of 504 Non-Food Items (NFIs) or a total of PHP3,257,060.00 to OCRO BARMM

OCDRO XI

? Provided NFIs (1,000 hygiene kits, 1,000 pcs malong and 800 pcs malong) to OCD BARMM as augmentation

OCDRO CAR

? Distributed 2,884 blanket, 1,150 malong, 480 sakolines, 897 family packs, 320 jerry cans and 475 hard hats to different provinces and municipalities of Cordillera Administrative Region.

OCDRO II

? Distributed 400 blanket, 100 malong, 20 tarpaulin rolls and 145 family packs to different provinces of Isabela and Cagayan.

? Distributed a total of 180 Non-Food Items (NFIs) or a total of PHP817,342 to the Province of Isabela

OCDRO BARMM

? Distributed 1000 malong and 15 sakoline rolles to different provinces of Maguindanao, Cotabato City, and Kabuntalan Maguindanao.

Philippine Red Cross (PRC)

? Hot Meals Provision to 23,814 individuals by mobilizing PRCs food trucks

B. CAMP COORDINATION AND CAMP MANAGEMENT and INTERNALLY DISPLACED PERSON PROTECTION (CCCM and IDP)

? Accounted and continuously monitoring of 27,943 families or 115,143 persons currently taking temporary shelter in 662 evacuation centers in Regions NCR, CAR, I, II, III, CALABARZON, MIMAROPA, V, VI, VII, VIII, IX, XII, Caraga, and BARMM.

? Continuous coordination with DSWD Field Offices re: monitoring of open evacuation centers until the decampment;

? DRMB-ERSD drafted an indicative work and financial plan for the proposed early recovery services for the affected population of STS Paeng, prioritizing areas under State of Calamity;

? DRMB coordinated with Program Management Bureau and Department of Health relative to the proposed donation of medicines of UNILAB for the affected families of STS Paeng

? The DSWD-DRMB attended the AOC and EOC Briefing to provide the latest update on the response operation of the Cluster.

? To date, DSWD FO VI provided financial assistance to 192 beneficiaries amounting to a total of ?386,000.00 in Dumangas, Iloilo (186) and Iloilo City (6).

? DSWD FO VI dispatched social workers to Dumangas Port in Iloilo to assist the stranded passengers.

? DSWD FO VII deployed 24 CCCM personnel to 27 LGUs in Cebu for assessment and quick coordination of relief assistance.

? The EOC of DSWD FO CALABARZON coordinated with concerned LSWDOs of LGUs with existing evacuation centers to conduct profiling of IDPs and identify services and interventions needed by the displaced families.

? All DSWD Field Offices affected by STS "PAENG" have already activated the CCCM and IDP Protection Cluster to monitor and provide technical assistance to the affected LGUs.

? DSWD FO VI provided technical assistance to San Carlos City, Negros Occidental on the Management of Evacuation Centers.

? DSWD FO IX immediately conducted an assessment of the needs of the affected families in Barangays Ayala and Tulungatung, Zamboanga City.

? DSWD Field Office CALABARZON provided 10,000 pesos each to the families of the 3 casualties of STS Paeng in Batangas.

? 80 Locally Stranded Families at the Batangas City Port were provided with cash assistance ranging from Php 1,000 – 2,000 by the DSWD Field Office CALABARZON

? DSWD Field Office XII through CIU-AICS extended 870,000 worth of financial assistance to 290 affected fisherfolks in Maasim, Saranggani Province

? DSWD Field Office XII through AICS financial assistance extended 255,000 (Php3,000.00 each family) worth of financial assistance to the 85 affected families in Malapatan, Saranggani.

? DSWD Field Office XII through AICS financial assistance extended 273,000 (Php3,000.00 each family) worth of financial assistance to the 91 affected families in Brgy. Kawas, Alabel, Saranggani.

? DSWD FO CALABARZON extended financial assistance to 84 beneficiaries amounting to a total of ?131,000.00.

? DSWD FO V QRT Delta and SWAD Teams were deployed in six (6) Provinces in the Region remain on RED alert status.

? DSWD FO XII deployed QRTs to Maguindanao; Palimbang, Sultan Kudarat; and General Santos City

? DSWD FO XII through AICS financial assistance extended Php 1,518, 000 (Php3,000.00 each family) worth

of financial assistance to the 506 affected families in Brgy. Luma, Salakit, Kling, Lagundi and Nalus, Kiamba Sarangani.

? DSWD FO VI distributed cash assistance to 233 beneficiaries in Patnogon, Antique amounting to Php466,000.00 through AICS

? DSWD Field Office IV-A extended financial assistance to 190 affected families from the Municipality of Noveleta, Cavite (Php 3,000 each family) and 3 bereaved families from Batangas City (Php 10,000 each family)

? DSWD Field Office II served a total of 24 indigenous people (Php 3,000 each) with a disbursed amount of Php 72,000.

? DSWD Field Office VIII extended financial assistance through Assistance to Individuals in Crisis Situation (AICS) amounting to Php 10,000 to the family of a five-year old boy who died from drowning due to flash flood.

? DSWD Field Office CAR provided financial assistance through AICS to the following beneficiaries, Php10,000 each for three (3) families with totally damaged houses; Php5,000 each for nine (9) families with partially damaged houses; Php10,000 each for two (2) families with injured individuals; and Php10,000 for one (1) bereaved family

? DSWD FO NCR provided hot meals to 157 stranded passengers at Manila North Port.

? DSWD FO II provided relief items (food and non-food items, water) to the LGUs in the Provinces of Cagayan and Isabela.

? To date, 6,119 displaced families in Field Office MIMAROPA - Occidental Mindoro (148), Marinduque (3,031), Romblon (1,676), Oriental Mindoro (1,084), and Palawan (180) have already been provided with FFPs.

? To support the immediate needs of the affected families and individuals, a total of 4,000 liters of drinking water was in transit to the Province of Marinduque.

? In FO IX, a total of 18,600 packed meals and bottled drinking water amounting to P1,302,000.00 were distributed to the displaced families inside the evacuation centers.

? DSWD FO II provided psychosocial support and stress debriefing to the affected individuals and to those families staying inside the ECs.

? A total of ?25,090,908.00 worth of financial assistance was provided to 13,394 beneficiaries in Regions CAR, II, CALABARZON, V, VI, VII, VIII, IX, XI, XII and BARMM through the Assistance to Individuals in Crisis Situations (AICS).

? DRMB coordinated with DSWD FO VII on the concern with regard to child-friendly and women-friendly spaces at Cansaga EC in Consolacion, Cebu.

? DRMB coordinated with DSWD FO NCR on the concern of LGU Muntinlupa City on the damaged classroom used as an Evacuation Area in Cupang, Muntinlupa City

Philippine Red Cross (PRC)

? Psychosocial Support to 940 individuals

C. SEARCH, RESCUE AND RETRIEVAL (SRR)

? A total of 1,083 SRR teams deployed from AFP, BFP, PNP, PCG, MMDA, Davao-DRG and READI BARMM while 6,338 SRR teams were put on standby for deployment.

? A total of 7,335 SRR assets deployed from AFP, PCG and BFP. Moreover, 2,972 SRR assets from AFP, BFP, PCG, and MMDA are on standby for deployment.

? Rescued 6,749 individuals

D. LOGISTICS

? Accounted available transportation and operational support assets:

- Air: 25 fixed and rotary

- Land: 4,710 vehicles (vans, fire trucks, trucks, wing vans)

- Sea: 463 sea vessels

? DPWH has cleared a total of seventy-seven (77) roads, with 20 remaining closed road sections in the affected Regions.

Office of Civil Defense (OCD)

OCD BARMM

? BARMM personnel facilitated MMDA in serving 27,395 liters of purified drinking water to over 600 families across the said municipalities thru their water purifying systems to STS Paeng-affected municipalities of Datu Odin Sinsuat, Datu Piang, and Shariff Aguak in the provinces of Maguindanao.

Philippine Red Cross (PRC)

Mindanao (Cotabato and Zamboanga)

? Mobilized Water Tanker in Maguindanao and Zamboanga City

? Provided Water Distribution to 18,728 individuals

E. EDUCATION

? A total of 602 schools and 2,028 classrooms in Regions NCR, III, and V were used as evacuation centers

? Deployed Rapid Assessment of Damages Report (RADaR)

? Mobilized partners for the augmentation of immediate assistance to affected schools;

? Facilitated detailed assessment of RADaR 1 and 2;

F. HEALTH

? To date, a total of ? 34,117,828.45 worth of assorted drugs and medicines, medical supplies and other commodities were prepositioned by all regions to its provinces/cities in relation to the said event. In addition, a total of ? 72,803,656.64 worth of commodities is available at the DOH Central Office Warehouse.

? Moreover, a total of ? 7,006,485.54 worth of assorted drugs, medicines, medical supplies, hygiene kits and collapsible drinking water containers were augmented by CHDs IV-A, VI, IX, MOH-BARMM, PHO AKLAN, Province of Maguindanao and Cotabato City

? The Health Emergency Management Bureau, Department of Health - Central Office augmented a total of ? 9,864,085.77 worth of assorted drugs, medicines, medical supplies, hygiene kits to their respective provinces.

DOH HEMB

? Health Emergency Response Teams (HERTs) were put on standby alert status

? Coordinated with the Provincial LGUs and Provincial DOH Offices on preparedness and response

? Regional Patient and Navigation Unit on heightened alert to assist in patient referrals

? Health Emergency Response Teams (HERTs) were put on standby and ready for deployment

? Distributed water testing kits, Whitfield Ointment, Aquatabs and ORS to PDOHO Capiz

? Distributed Collapsible Drinking water containers, Jerry Cans in provinces of CHD VI

? Distributed Doxycyclines and assorted medicines in CHDs V, VI, and X

? Distributed Assorted medicines in Maguindanao

? Allocated 332 boxes of Micronutrient Powder, 16,000 pieces of adult MUAC tapes and 110,000 pieces of children MUAC tapes to LGUs and DOH retained hospitals in CHD V

? Facilitated logistical requests of Regions VI, VIII, IX, XII, BARMM, and PHO of Aklan.

? Delivered augmentation of logistics including hygiene kits to BARMM

CHD II

? Requested assorted drugs and medicines to DOH-HEMB

? Visited evacuation centers to assess and mobilize health emergencies commodities needed in affected areas in (Tuguegarao City, San Pablo, Cabagan, Tumauini, Ilagan, Sta. Maria, Lallo, Alcala, Gonzaga, Sta. Ana, San Manuel, Aurora, Mallig, Santiago City).

? Quad cluster response team was deployed to San Antonio, Lal-lo to provide

? Conducted medical consultation

? Activated SPEED in LGUs with evacuation centers

CHD V

? Distributed 332 boxes of Micronutrient Powder, 16,000 pieces of adult MUAC tapes and 110,000 pieces of children MUAC tapes to LGUs and DOH retained hospitals in CHD V

? DOH HRH mobilized in different evacuation centers

? PDOH HRH conducted screening and triage of evacuees in the evacuation centers

? PDOHOs distributed hygiene kits and jerry cans to stranded passengers

? Conducted inventory of logistics at the DOH warehouse

? Prepositioned assorted medicines, hygiene kits and jerry cans in the provinces through the Provincial DOH Offices

? DOH HRH on standby for deployment at the identified evacuation centers

? Health Emergency Response Teams (HERTs) were put on standby alert status

CHD VI

? Provided additional assistance of hygiene kits, and heavy-duty cot beds in Capiz amounting to Php 250,925.00

? Regional Patient and Navigation Unit on heightened alert to assist in patient referrals.

? Activated SPEED reporting system in evacuation centers.

? DOH health personnel assisted during the medical activities headed by PHO-Aklan and Aklan Medical

Society at the

- ? ABL Sport complex and Balete Covered Court in coordination with DMOs (Aklan).
- ? Conducted site inspection of evacuation centers and assessed their situation and logistical needs in Aklan.
- ? Deployed WASH and HEMS Team
- ? Nutritionist/Dietician deployment Program (NDDPs) monitored nutrition in emergency situation in their respective areas.
- ? Provided nutrition services such as allocation of RUTF, Vitamin A capsules and Iron Folic Acid.
- ? Conducted promotion and counseling of IYCF among pregnant/lactating mothers
- ? Continuous monitoring of the implementation of EO 5 (MILK Code) in the evacuation centers.
- ? Distributed water testing kits and Whitfield Ointment to PDOHO Capiz.
- ? Distributed Aquatabs (5,000 tablets) and ORS to PDOHO Capiz, and also in PHO Aklan.
- ? Distributed additional hygiene kits, collapsible drinking water containers, and assorted medicines amounting to ₱1,031,258.60

CHD X

- ? DOH HRH mobilized in different evacuation centers
- ? Convened the CHD Incident Management Team for Tropical Storm "PAENG"
- ? PDOH HRH conducted screening and triage of evacuees in the evacuation centers
- ? Distributed hygiene kits, collapsible water containers, Aquatabs, Doxycycline and other drugs to affected Provinces.

CHD XI

- ? All Health Emergency Management Teams and all Health Emergency Personnel informed and on standby, ready for deployment should the need arise.
- ? Medicines are provided to heavily affected municipalities of Region XII and 100 pcs of Cadaver bag to BARMM.

CHD XII

- ? Regional Health Teams/HRH were on standby for possible deployment
- ? Coordinated DOH Retained and Government Hospitals for referral of patients.
- ? Augmented 100 pcs of Cadaver Bags to MOH-BARMM

CHD CAR

- ? Ensured the availability & adequacy of prepositioned logistics and buffer stock at the Provincial DOH Offices (PDOHOs); CAMPOLAS Kit, Hygiene Kits, First Aid Kits, WASH Commodities (Disinfectants, chlorine granules, aquatabs), PPEs
- ? Organized Health Emergency Response Teams (HERT) for immediate deployment for assessment and response
- ? Mobilization of HERT to render duty at DOH-CAR HEM OpCen

CHD NCR

- ? Augmented doxycycline to Paranaque City Health Office amounting to Php 7,650.00
- ? Continuous coordination with the DMO of field operations cluster and DRRMH Managers regarding the status of LGUs
- ? Standby team for Rapid Health Assessment (RHA) to assist the LGU.

MOH BARMM

- ? Downgraded Code Alert from Red to Blue.
- ? Provided additional logistics to the following affected areas/institutions:
 - Municipalities of Maguindanao
 - Saint Peter and Saint Paul Episcopal Church in Cotabato City
 - Cotabato City
 - IPHO Maguindanao
- ? Continuous coordination with Provincial HEMS Maguindanao, BARMM READi, OCD BARMM and other partner agencies.
- ? Operationalization of Operation Center with coordination of MILG thru BARMM-READi
- ? Activated Surveillance in Post Extreme Emergencies and Disasters
- ? Conducted Rapid Damage Assessment and Need Analysis in affected population.
- ? Received logistic support of hygiene kits from DOH HEMB
- ? Coordinated with Provincial HEMS Maguindanao, BARMM READi, OCD BARMM. Meeting with BARMM READi and other agencies.
- ? Ongoing verification of the status of evacuation centers and strengthening disease surveillance.
- ? Quad Cluster activated and Health Emergency Response Teams on standby ready for deployment.

- ? Provided Essential Medicines to various Municipalities in Maguindanao.
- ? WASH Cluster dispensed 1000 Aquatabs and Water Testing Kits to South Upi, Maguindanao.
- ? Provision of Essential Medicines and First Aid Kits to Saint Peter and Saint Paul Episcopal Church, Cotabato City, Maguindanao.

Philippine Red Cross (PRC)

- ? Provide Hygiene Promotion to 1,906 individuals
- ? Provide First Aid Assistance and BP monitoring to 314 individuals

G. LAW AND ORDER (LAO)

- ? PNP deployed a total of 1,759 visibility patrols in evacuation centers, 2,847 in commercial districts/areas, and 1,701 in Police assistance desks established at occupied evacuation centers
- ? Continuously monitoring and preventing looting incidents and other related violence against women and children; no reported cases as of writing

H. EMERGENCY TELECOMMUNICATIONS

- ? Deployed a total of 440 emergency ICT equipment from DICT and OCD
- ? Accounted 1,089 other available emergency ICT equipment ready for deployment from DICT, OCD and PNP-CES

DICT Central

- ? Prepared Memorandum for the activation of EOC and possible deployment including mobilization of assets and resources in preparation for TS Paeng;
- ? Coordinated with the affected DICT Regional Cluster Offices and consolidate Situational Reports through the DICT-ETC Team social media group and etc@dict.gov.ph;

DICT CAR

- ? DICT-CAR activated the DRRM Emergency Response Team and response vehicle for possible deployment;
- ? Continuous and up-to-date coordination efforts with the different Provincial Officers under DICT-CAR, other cluster agencies and private sectors from time to time;
- ? Prepared necessary communications equipment, generator sets and other vital apparatuses for possible deployment to key areas of CAR in anticipation of the impact of TS "Paeng" in the Region;
- ? Coordinated with the Provincial Officers under DICT-CAR in monitoring of ICT facilities and other communication structures in CAR
- ? Deployed one (1) VSAT to Adams, Ilocos Norte to augment the communications in coordination with DICT-Region 1.
- ? Coordinated with Free WiFi service providers for the restoration of sites monitored down.
- ? Restored twenty-four (24) GovNet sites connected in the University of the Philippines - Baguio (UOB) Pop site using portable generator set to support GovNet operation

DICT Region I

- ? Installed and reconfigured the AP between RHU and PNP to RHU for the Tanguyob Hotline
- ? Deployed DICT R1 personnel in Adams, Ilocos Norte to assist LGU needs for communications
- ? DICT R1 personnel assisted in the troubleshooting of the municipal generator before the relief operation. Successfully powered on the generator during the relief operation.
- ? Coordinated with the PLDT office of San Fernando to verify the cause of internet connection failure (PLDT and Govnet) at OCD Office. Coordinated with the Govnet Team as the reason for the downtime, DOST-ASTI reported a power outage in the Govnet's server room. As soon as the electricity was restored, the internet connection of Govnet sites, including OCD, are now operational.
- ? Deployed DICT R1 personnel in Adams, Ilocos Norte to assist LGU needs for communications

DICT Region II

- ? Provided internet connectivity at Tuguegarao People's Gymnasium for the LGU relief operations.

DICT Region III

- ? Coordinated with DICT R3 Free Wi-Fi team on the status of Free Wi-Fi sites.

DICT Region IV-A

- ? Coordinated with service providers for possible resolution on affected sites by typhoon Paeng;
- ? Conducted safekeeping and checking of Tagaytay Relay Station and its equipment.
- ? Conducted checking of resources available for possible deployment and constant monitoring of Free WiFi sites in CALABARZON;
- ? Issued notice of meeting for ETC Member agencies and conducted ETC Meeting for Tropical Storm Paeng
- ? Coordinated with provincial offices for equipment inventory and assets for possible deployment as well as maintenance check on the DICT GECS MOVE Set;
- ? Conducted testing of VHF radio unit at Tagaytay Relay Station.
- ? Assisted Conception Telecommunication (Contel) in setting up generator set at Tagaytay Relay Station (Contel is a collocator at the Relay Station)
- ? Coordinated with National Telecommunications Commission, REACT, World Food Programme and United Kabalikat about Emergency Telecommunications Cluster's activities for typhoon Paeng;
- ? Coordinated with different beneficiaries of Free WiFi for verification of status of connection of sites.
- ? Coordinated with DICT Central for possible assistance on cost estimation of the damages incurred for Tagaytay Relay Station
- ? Conducted site inspection at DICT Tagaytay Relay Station to assess damages incurred after typhoon Paeng.
- ? Retrieved generator set installed at DICT Tagaytay Relay Station for possible repair at Regional Office. RS is for provision of a new unit of generator set.
- ? Coordinated with BFP, Contel, Philippine Army, PNR and other co-locators about the status of their installed poles and equipment at Tagaytay Relay Station.

DICT Region IV-B

- ? DICT Marinduque provided augmentation and lent ICT equipment at at PDRRMO EOC, Capitol Compound
- ? Conducted inventory of resources in the Provincial and Regional offices;
- ? Constant monitoring of Free Wi-Fi sites within MIMAROPA and checking of resources available;

DICT Region V

- ? Monitored status of telecommunications sites in affected areas in coordination with NTC and PDRRMOs.
- ? DICT Catanduanes deployed LHG Kit in the Governor's Office and 5 generator sets to the Catanduanes Provincial Capitol;
- ? Deployed one (1) VSAT to OCD 5 as preemptive measure to loss of communication during the onset of STS Paeng
- ? Prepared resources, DRRM and ICT equipment ready for deployment upon request.
- ? Coordinated with RDRRMC5 via Virtual EOC with and DICT Provincial Offices
- ? Conducted maintenance of generator sets in DICT Catanduanes in preparation for power interruptions and deployment of low-powered generators to areas heavily affected and in need of communications equipment
- ? DICT Catanduanes attended PDRRMC Meeting at the Provincial Capitol of Catanduanes
- ? Conducted radio monitoring via HF Radio and monitoring of Free-Wifi sites.
- ? Conducted troubleshooting of HF radio at DCT Masbate.

DICT Region VI

- ? Attended the National Emergency Telecommunication Cluster Meeting for the
- ? Prepared satellite phones; GETT Members are on standby for immediate deployment particularly in Aklan, Negros Occidental and Regional Office

DICT Region VIII

- ? Prepared the Regional GETT for possible deployment;
- ? Prepositioned two (2) satellite phones from DICT Northern Samar to DICT Eastern Samar
- ? DICT Catanduanes deployed LHG Kit in the Governor's Office and 5 generator sets to the Catanduanes Provincial Capitol;
- ? Deployed one (1) VSAT to OCD 5 as preemptive measure to loss of communication during the onset of STS Paeng
- ? Continuous monitoring of status of Free Wifi sites in the Bicol Region.
- ? Conducted meeting with DICT Provincial Offices
- ? DICT Regional Office Team, Northern Samar and Eastern Samar Provincial Teams prepared emergency communications equipment for possible deployment
- ? DICT Regional Office Team prepared MOVE equipment and vehicles

DICT Region IX

? Provided Internet connection to select evacuation centers through the Free WiFi for All (FW4A) Program ensuring communications aid - currently active and operational in Southcom National High School Evacuation Center, serving over 40 evacuated families

DICT Region XII

- ? Prepositioned HF/VHF communications lines in all DICT XII and Mainland BARMM Provincial Offices;
- ? Continuous monitoring of the situation of Tropical Storm Paeng, the availability of Communication services in affected areas in Region XII and Mainland BARMM, and of prepositioned HF/VHF communications lines in all DICT XII and Mainland BARMM Provincial Offices;
- ? Close coordination with response clusters and preparation for the deployment of emergency response assets such as VSAT and Satphone to most affected areas in Maguindanao Province: Datu Blah Sinsuat and Upi.
- ? Prepared two (2) VSAT with Access Point and two (2) Satellite Phones for transit to Cotabato City via Matalam-Kabacan due to Koronadal-Cotabato Main Road (Ampatuan Area) not being passable.
- ? DICT R12 deployed and installed 1 unit of VSAT w/ access point and Generator at the Command Center at Bai Haninah Sinsuat School, Brgy. Kusiong Datu Odin Sinsuat, Maguindanao Province.
- ? DICT R12 Meeting with the Commanding Officer of the 2nd Mechanized Battalion LTC SAMUEL C. NADALA, JR. at the Command Center here at Bai Hanina Sinsuat National High School, Brgy . kusiong, DOS Maguindanao.
- ? DICT R12 site inspection and courtesy meeting with Datu Blah Sinsuat Municipal Mayor Hon. Datu Marshall I. Sinsuat for the possible deployment of VSAT in the area. Down network communication service (Globe) due to damaged cell site; site inspections were assisted by the coast guard.
- ? Deployed and installed VSAT with the help of Philippine Coast Guard at the Incident Command Center of Datu Blah Sinsuat, Maguindanao located at their Municipal Legislative Building
- ? Installed the VSAT at the Municipal Legislative Building of Datu Blah Sinsuat, Maguindanao.

DICT Region XIII

- ? Altered provincial offices of the possible effects of TS Paeng, especially the Province of Dinagat Island.
- ? In close coordination with PDRMO Dinagat, Surigao del Norte and Surigao del Sur for the situation in the provinces.
- ? Monitored Konektawag Centers/VSATs installed in Dinagat Island.
- ? Monitored free wifi sites and Telco status through DICT Free WiFi team.
- ? Prepared MOVE Set and other communication resources.

PNP-CES

- ? Conducted inspection and inventory of deployable communications equipment and accounted RETT personnel in preparation for the TS "PAENG"
- ? Conducted Radio Contacts with PPOs to ensure radio communications contact within AOR in preparation for the TS "PAENG".
- ? Conducted testing and warming up of generator sets in preparations for any commercial power interruption

I. SHELTER

- ? DHSUD facilitated the donation of a total of 3,000 shelter grade tarpaulins from UN-IOM that were distributed to affected population in Regions XII and BARMM, expected to receive on 03 November 2022



Department of Public Works and Highways (DPWH)

- Installed warning signs/barricades
- Monitored national roads and bridges
- Identified of alternate routes
- Conducted clearing operations
- Provided assistance to stranded individuals
- Assisted LGUs in the restoration of bridge approaches
- Assessed damages to infrastructures



DOST- Philippine Atmospheric, Geophysical and Astronomical Services Administration (PAGASA)

- Continuous weather monitoring and provision of weather updates to all stakeholders.



Department of the Interior and Local Government (DILG)

DILG CODIX

- Closely coordinated with the BARMM Region regarding the status of SRR operations and the management of the dead and missing.
- Continuously provided all available information (i.e., Critical Cyclone Track Chart for LGU L!STO Protocols, PAGASA's Global Spectral Model/Weather Research Forecasting Model Forecast Rainfall, Severe Weather Bulletins, and Tropical Cyclone Warning for Shipping; and MGB's Updated Barangay List of LGUs Prone to Landslide, Debris Flow and Flood) to all DILG Regional and Field Offices regarding the effects of TS "PAENG" thru social media and emails.
- Attended in the three (3) NDRRMC Pre-Disaster Risk Assessment (PDRA) Analyst Group Meetings for the TS "PAENG" on 26 and 27 October 2022, and one (1) PDRA Core Group Meeting on 26 October 2022, respectively.
- DILG Advisories on TS "PAENG" were issued on 26 and 27 October 2022 and disseminated to all concerned DILG Regional Offices to ensure that necessary critical preparedness actions are being undertaken by the concerned LGUs within their respective area of responsibility.
- Issued three (3) Memorandums relative to the Activation of EOC and DORMS on the following regions on the following dates and to advise LGUs to carry out the various preparedness measures and response actions:
 - >28 October 2022 - DILG Regions VI, VII, IX, X, XI, XII and XIII
 - >27 October 2022 - DILG MIMAROPA
 - >26 October 2022 - DILG Regions I, II, CAR, III, NCR, IV-A, V and VIII

DILG Regional Offices

- Closely coordinated with their respective RDRRMCs, especially those with areas that recently experienced extended or prolonged rain events and/or landslides/floods.
- Participated in Regional DRRMCs Pre-Disaster Risk Assessment Meetings.
- Activated the Emergency Operations Centers and Disaster Online Reporting and Monitoring System (DORMS) for TS "PAENG".
- Monitoring of the PAGASA Critical Cyclone Track Chart (CCTC) for L!STO Protocols for potential areas at risk and caused its widest dissemination.
- Advised all concerned LGUs to establish critical preparedness actions based on the Operation L!STO Protocols, and DILG Memorandum Circular No. 2020-125 - L!STO SA TAG-ULAN AT COVID-19: Preparedness Measures of LGUs for the Rainy Season CY 2020, and prioritize the health and safety of all response personnel and evacuees, the prepositioning of supplies and equipment;
- Reminded LGUs to assess the structural integrity of the structures that will be used for evacuation and other related purposes, and ensure that they can withstand the strong winds brought about by the tropical cyclone.
- Continuous monitoring of situation within their respective areas of responsibility.

DILG Provincial/Field Offices General Actions:

- Participated in Local DRRMC Pre-Disaster Risk Assessment Meetings;
- Informed and advised LCEs, LDRRMOs & Punong Barangays, to activate their respective Emergency Operations Centers and undertake the necessary preparations for TS "PAENG";
- Monitored the compliance of the LGUs on the Operation L!STO Protocols;
- Continuous monitoring of DENR-MGB Brgys susceptible to floodings and landslides lists, weather bulletins and critical cyclone track chart and dissemination of same to Provincial and Field Offices; and
- Submitted updates and situational reports to the DILG Regional Office.



Department of Social Welfare and Development (DSWD)

- Disaster Response Management Bureau (DRMB) closely coordinates with concerned Field Offices and partner agencies for significant disaster response updates and relief augmentation requirements.
- All DRMB Quick Response Team members and emergency equipment are on standby and ready for deployment.
- National Resource and Logistics Management Bureau (NRLMB) continuously repack goods for possible augmentation.
- DSWD Officials visited an open EC in Brgy. Cansaga, Consolacion, Cebu to check on the condition and needs of the IDPs.

1. Standby Funds

- PhP186.49 million Quick Response Fund (QRF) at the DSWD Central Office.
- 82.72 million available in DSWD FOs which may support the relief needs of the displaced families due to Severe Tropical Storm "Paeng" through inter-FO augmentation.

2. Prepositioned FFPs and Other Relief Items

- 46,441 FFPs available in Disaster Response Centers; of which, 19,350 FFPs are at the National Resource Operations Center (NROC), Pasay City and 27,091 FFPs are at the Visayas Disaster Resource Center (VDRC), Mandaue City.
- 390,374 FFPs in DSWD FOs which may support the relief needs of the displaced families due to Severe Tropical Storm "Paeng" through inter-FO augmentation.
- PhP695.09 million worth of other FNIs at NROC, VDRC, and DSWD FO warehouses.

-National Resource and Logistics Management Bureau facilitated the following:

- >monitoring of level of FNI inventory;
- >monitoring of dispatched goods and facilitation of incoming requests;
- >coordination with logistics partners and service providers for logistical support;
- >conduct of operational planning and continuous call for volunteers



Department of Agriculture (DA)

- Conducting an assessment of damage and losses brought by "PAENG" in the agri-fisheries sector through its Regional Field Offices.
- Continuously coordinates with concerned NGAs, LGUs, and other DRRM-related offices for the impact of tropical cyclones, as well as available resources for interventions and assistance.



DENR - Mines and Geosciences Bureau (MGB)

Provided the List of Barangays Susceptible to Landslides and Flooding based on the DOST-PAGASA Rainfall Data GSM and WRF 72hr.



Department of Health (DOH)

DOH HEMB:

- Raised Code White Alert
- Issued weather alert memorandum addressed to all Centers for Health Development and BARMM Ministry of Health and DOH-retained hospitals on the following:
 - a. Weather Disturbance
 - b. Activation of Code White Alert and 24/7 Operations Center
 - c. Health Emergency Response Teams (HERTS) are on standby and ready for deployment
- Continuous coordination with all CHDs and monitoring of weather disturbances through DOST-PAGASA
- A total of PhP31,063,736.14 worth of assorted drugs and medicines, medical supplies, and other commodities were prepositioned by CHD I, II, CAR, IV-A, IV-B, V, VI, VII, VIII, CARAGA, BARMM, CAR and NCR to its provinces/cities in relation to the said event. In addition, a total of PhP72,803,656.64 worth of commodities is available at the DOH Central Office Warehouse.



Department of Education (DepEd)

- Mobilized partners for the augmentation of immediate assistance to affected schools
- Facilitated detailed assessment of Rapid Assessment of Damages Report (RADaR) 1 and 2
- Attended the Virtual Emergency Operation Center Briefing on 31 October 2022, 9:00 AM
- Convened the National Education Cluster Partners
- Submitted consolidated RADaR, Batch 1 for vetting of affected Regions and Divisions
- Instructed field offices to vet RADaR for processing of response interventions
- Deployed RADaR
- Attended Emergency NDRRMC Full Council Meeting ICOW STS Paeng
- Conducted coordination meeting with the affected regions and divisions
- Attended Pre-Disaster Risk Assessment (PDRA) Core Group Meeting

- Coordinated with concerned DRRM Coordinators to get updates and field reports
- Monitored timely weather updates released by DOST-PAGASA
- Prepared and disseminated Agency Situation Reports and Education Cluster Updates.

Region 1

RDRRMC-1

- Conducted Regional PDRA Meeting on 27 October 2022
- Issued RDRRMC1 Memorandum No. 112 & 113 for RDRRMC1 member-agencies and Local DRRMCs for the Submission of Preparedness Measures ICOW TS "PAENG"
- Conducted inventory of resources
- Issued RDRRMC1 Memorandum Nos. 114 & 115 for RDRRMC1 member-agencies and Local DRRMCs regarding Raising of Alert Status from "BLUE" to "RED"
- Activated and disseminated CHARLIE Protocol as EPR
- Continuous and redundant dissemination of Weather Bulletins/Tropical Cyclone Bulletins and other related information
- Activated the following Response Clusters:
 - *Camp Coordination and Camp Management*
 - *Protection*
 - *Food and Non-Food Items*
 - *Law and Order*
 - *Logistics*
 - *Search, Rescue, and Retrieval*
 - *Education*
 - *Emergency Telecommunications*
 - *Health*
 - *Shelter*

CDDRMO Dagupan

CDDRMC Dagupan

- On Red Alert Status;
- Conducted Pre - Disaster Assessment (October 28, 2022/0830H);
- CDDRMC and BDDRMC Activated;
- Disseminated PAGASA Weather Bulletin, DILG Advisory and RDRRMC Memorandum No. 181 to CDDRMC and BDDRMC;
- Coordination with CDDRMC, DILG, BDDRMC and Partner Agencies;
- CDDRMO/PARMC monitor Tropical Cyclone Bulletins/Warnings;
- PNP, BFP, PNP Maritime Group, PCG and PN on alert with SAR Response Team, Equipment and Vehicles.
- CHO, CSWD, CEO, CNO and POSO personnel on alert with personnel on duty.
- Coordinated with DepEd for Evacuation Area.
- BDDRMC on alert with personnel on duty, conduct monitoring activities, conduct IEC and Pre Emptive Evacuation. Barangay Operation Center and Barangay Evacuation Center activated.
- Perform necessary preparedness and response activities.

Office of Civil Defense (OCD) Regional Office 1

- Activated the RDRRMC1-EOC for close monitoring of the situation
- Monitor the weather situation thru the PAGASA website
- Strengthen risk communication
- Ensure safety and secured response activities following COVID-19 health protocols
- Conducted PDRA Meeting and Weather Updating Session
- Release Memorandums for Preparedness measures
- Participated in the radio interview on weather advisory and information dissemination

Department of the Interior and Local Government (DILG) Regional Office 1

- Disseminated Advisories, Critical Cyclone Track
- Charts, and other weather bulletins and others
- Activated Reporting and Monitoring
- Attended PDRA
- Monitored the accomplishment of DORMs

26 October 2022

- Disseminated Advisory re: SHEAR LINE AND TROPICAL DEPRESSION "PAENG" with emphasis to the LGUs on the following
 - Convene their respective Local DRRMCs and conduct Pre-Disaster Risk Assessment (PDRA) meetings
 - Establish and strictly implement the critical preparedness actions based on Operation L!STO Protocols and DILG MC 2020-125 - L!STO SA TAG-ULAN AT COVID-19: Preparedness Measures of LGUs for the Rainy Season CY 2020, and prioritize the prepositioning of supplies and equipment for response
 - Vigilantly monitor areas showing signs of landslides
 - CONDUCT PRE-EMPTIVE EVACUATION, if deemed necessary, and avoid areas affected by repeated flooding and landslides
- Disseminated Critical Cyclone Track Charts, and other weather bulletins and others
- Disseminated MGB list of Brgys prone to flooding and landslide
- Activated Reporting and Monitoring

27 October 2022

- Attended PDRA
- Monitored the accomplishment of Disaster Online Reporting and Monitoring System

ILOCOS NORTE

- DILG Actions
 - DILG Provincial Office disseminated weather advisories via text messages/facebook messenger and communications via emails to the PGIN and DILG Field Officers.
 - DILG Field Offices in turn disseminated weather advisories to their respective AORs.
 - DILG Field Offices updated the LGU Preparedness Monitoring Sheet for TD Paeng
 - DILG Field Offices submitted copy of Proof of Service
 - DILG Field Offices give updates on situational report in their respective AOR
- LGU Actions
 - Continue to monitor all PAGASA weather advisories and typhoon bulletins.
 - Closely monitor the PAGASA Regional Services Divisions' local thunderstorm/rainfall advisories and heavy rainfall warnings
 - Continuously inform and advise the community
 - Establish and implement the critical preparedness actions

ILOCOS SUR

- DILG Actions
 - Activated DILG Emergency Operations Center
 - Informed all LGUs in the province on the updates on TD Paeng;
 - Advised LCEs thru C/MLGOOs to take the necessary actions
- LGU Actions
 - Disseminated weather advisories thru email and messenger
 - Alerted Rescue teams
 - Preposition Relief Goods and heavy equipment
 - Convened MDRRMC
 - Informed PBs and the public

LA UNION

- DILG Actions
 - OPCEN Activated
 - Informed all LGUs in the province on the updates on TD Paeng thru the Field Officers
 - Disseminated Advisory to Governor Raphaelle Veronica "Rafy" A. Ortega-David re:
 - Advisory dated October 19, 2022 from Usec Marlo L. Iringan, Undersecretary for Local Government re: Advisory dated October 26, 2022 from Usec Marlo L. Iringan, Undersecretary for Local Government re: Shearline and Tropical Depression PAENG
 - Advised Gov. Ortega-David on the actions to be undertaken during typhoon/disaster
- LGU Actions
 - OPCEN Activated

- Disseminated advisories to all BDRRMCs and Focal Persons and all concerned;
- BDRRMCs and BDRRM Focal Persons already alerted
- monitoring of flood and landslide-prone areas
- Informed Coastal barangays
- Prepositioned goods and rescue equipment
- Bacnotan - Conducted meeting to include cancellation of coastal activities re Surfing Break due to TD PAENG

PANGASINAN

- DILG Actions
 - Disseminated Advisory re TD Paeng
 - Consolidated reports (DORMS, SITREP, POS, Action Photos)
- LGU Actions
 - Activated OpCEn
 - Continuous monitoring of PAGASA's weather bulletin, OCD and PDRRMC.

Department of Social Welfare and Development (DSWD) - Field Office 1

- DSWD Field Office 1 is closely monitoring the movement of Tropical Depression "PAENG" through the Department of Science and Technology – Philippine Atmospheric, Geophysical and Astronomical Services Administration (DOST – PAGASA) and in close coordination with the Regional Disaster Risk Reduction and Management Council 1 (RDRRMC1).
- DSWD FO 1 staff in different Provincial Operations Offices (POOs) are closely monitoring LGUs that are prone to flooding and landslide for the possible conduct of pre-emptive evacuation. As of this reporting, no families have been pre-emptively evacuated. Likewise, there is no reported affected population.
- Mobilization of 22 community volunteers from Caba, La Union for the production of FFPs at DSWD Regional Warehouse, Biday, City of San Fernando, La Union
- DSWD FO 1 ensures the availability of food and non-food items including drinking water for ready available response augmentation to affected Local Government Units.

Department of Health - Center for Health Development (DOH-CHD) 1

- Full activation of OpCen 24/7
- Continuous coordination with the four (4) Provincial DOH Office Operations Center
- Continuous duty of the three (3) DOH Retained Hospitals:
 - MMMH&MC – Ilocos Norte
 - ITRMC – La Union
 - R1MC – Pangasinan
- Continuous coordination with other concerned agencies
- Activation of Code Alert Status as needed
- Activation of contingency plan as needed
- Rapid Health Assessment
- Deployment of teams, if needed
 - Rapid Health Assessment Team
- Provision of QUAD services, if needed
 - WASH, Nutrition, MHPSS, Medical/PH services
- Surveillance
- Provision of QUAD commodities, if needed
- Timely reporting and dissemination

National Telecommunications Commission (NTC) Region 1

- Monitoring of the status of Public telecommunications Entities (PTE's) services ensuring uninterrupted telecommunication in Region 1.
- Ensuring the functionality and availability of the office's emergency telecommunications equipment, including backup power supplies and safety equipment for utilization/deployment when needed
- Activating all accredited local Civic Action and Amateur Radio Groups to closely monitor the status of communications lines in their respective area/s of jurisdiction.
- Provide "Libreng Tawag and Libreng Charging Stations" in coordination with the PTE's as situation Warrants.

Bureau of Fisheries and Aquatic Resources (BFAR) Region 1

- Activation and monitoring by the Regional Command Action Center (CAC) and Provincial CACs on situations and effects of typhoon.
- Dissemination of weather advisories and adoption of prescribed alert levels.
- Attend PDRA meetings on situational updates.
- Implemented preparedness and preventive measures. All floating assets secured. Response Group ordered on standby.

PDRRMO ILOCOS SUR

- Activation of "RED" Alert Status at the PDRRMC Ilocos Sur Emergency Operations Center at 5:00 PM, 27 October 2022; All operatives/personnel of the PDRRMO are on duty 24/7 at the PDRRMO Command Center.
- Continuous monitoring of Tropical Storm "PAENG" (NALGAE) and other weather systems through the DOST-PAGASA.
- Activated the PDRRMCE Ilocos Sur Emergency Operations Center located at Provincial Farmers Livelihood Center, Barangay III, Vigan City, Ilocos Sur.
- Established proper communication ahead of time for immediate response
- Prepositioned WASAR, USAR, medical equipment and rescue vehicles for emergency purposes.
- SRR, USAR, WASAR and Medical teams are on standby ready for deployment in case an emergency arises.
- All C/MDRRMOs are advised to closely monitor their AOR.
- Track of tropical Storm "PAENG" (NALGAE) is being monitored 24/7
- Tropical Cyclone Bulletin from DOST - PAGASA is being disseminated to C/MDRRMOs through text message and social media
- Tropical Cyclone Bulletin for Tropical Storm "PAENG" (NALGAE) is posted on PDRRMC Facebook Page

LGU BANTAY

- MAINTAIN THE ACTIVATION OF CONCERNED BARANGAY DRRMCs for early warning measures and vigilant monitoring areas with settlements at the base of sliding slopes or ridges with manifestations of rockslide/landslide, tension cracks, and areas identified as very high/critical landslide zones.
- Vigilant monitoring and reporting of weather disturbances and other incidents;
- Continuously inform and advise all communities thru, but not limited to, the local television and radio station updates and preparedness actions of the localities; Intensify the use of social media platforms for public information;
- Monitor with vigilance the level of river waters and settlements in low-lying areas, such as rice lands or near riverbanks, which have experienced recent and repeated flooding, and vigilant monitoring for possible riverbank erosion and shift of river flow direction;
- Conduct pruning of trees/vegetation and clearing waterways (canals, drainages, etc.);
- Ensure that communication lines are working properly;
- Restrict or ban tourist activities such as, but not limited to, mountaineering, hiking, surfing, diving, etc., within their areas of jurisdiction during this period;
- Enforce a no-fishing policy and ensure that sea travel and small-scale fishing activities are closely monitored and prohibited if gale warnings are issued.

PDRRMO La Union

- 28 Oct 2022; 1700H - PDRRMO La Union EOC raised from BLUE Alert to RED Alert Status
- 26 Oct 2022; 1700H - PDRRMO LA UNION EOC maintained on "BLUE" Alert Status
- All PDRRMO personnel are requested to standby for possible mobilization. All equipment was checked and ready for deployment.
- C/MDRRMOs are advised to send their preparedness measures at Provincial PDRRMC-EOC.
- Continuous incident monitoring in all 20 component LGUs in the province through 911 PSAP.

Pangasinan

Alaminos

- Alaminos city is in constant monitoring of weather updates and reminders are sent via quad media to CDRRM council members, agencies, punong barangays, BDRT's and the general public.
- All personnel of the Alaminos City Response team and Response Cluster member agencies was alerted and ready to report upon notification.
- Close and constant coordination with members of the response cluster conducted.
- Alaminos City EOC is now activated for the possible effect of #MayMayPH.
- All Equipment and supplies are Ready for possible utilization.
- HINP and Bolo beach duties and assistance has been temporarily canceled

Bayambang

- Close monitoring of Severe Tropical Storm through PAGASA and WINDY
- All MDRRMO staff including WASAR were activated.
- Preparation of rescue vehicle and equipment.
- Continuous river water level monitoring.
- In close coordination and monitoring with BDRRMC.
- Information dissemination through the MDRRMO Facebook page.
- Convene MDRRM council members
- Conducted Pre-Disaster Risk Assessment, 1400H, October 28, 2022

Santa Barbara

- Inform all BDRRMCs regarding the Tropical Storm "PAENG"
- Coordinate with PNP-Sta. Barbara headed by PLTCOL Roderick Y. Gonzales
- Monitoring and preparing all necessary equipment for a possible response.
- Monitoring the flow of water of the Sinucalan River from upstream.
- Closely coordinated with the Barangay Officials, especially in low-laying areas.
- Monitoring and coordinating with BFP-Sta. Barbara headed by INSP GIAN GLOREINE U. GALANO
- Monitoring the flow of water of the Sinucalan River from upstream
- Alerted all volunteers and WASAR teams.
- Monitoring PAGASA, OCD, and PDRRMC updates.
- Monitoring from PAGASA, NDRRMC, PDRRMO, Project NOAH and DILG CODIX.

Region 2

MDRRMC San Agustin

- Continuous monitoring of AOR.
- Continuous monitoring of Weather updates from PAGASA DOST.
- Maintained all communication/Hotline open for assistance and emergency cases.
- Rescue 111 on standby 24/7

MDRRMC Tumauni

- Continuous monitoring of weather updates from PAGASA-DOST
- Continuous monitoring of low lying barangays
- Continuous monitoring of water level of Cagayan river at Delfin Albano-Tumauni bridge
- Continuous coordination with PNP, BFP and MDRRMC
- Rescue 811 on standby 24/7
- BDRRMC on standby
- MDRRMC Conducted PDRA meeting re:TS "PAENG"

CDRRMC Santiago

- Continuous monitoring of weather updates from DOST-PAGASA
- Continuous monitoring of low lying barangays
- Continuous coordination with the LDRRMC members
- Santiago City Rescue on standby 24/7

MDRRMC Kayapa

- EOC on RED Alert
- Conducted PDRA, and inspection of critical areas
- Established connectivity and coordination with barangays, concerned offices and other stakeholders.
- Prepositioning of foods, equipment and personnel; and all other preparedness measures are being undertaken.

MDRRMC Kayapa

- Maintained all communication / hotline of rescue command center open for inquiries and emergency assistance
- Pre-Disaster Risk Assessment Meeting conducted
- EOC on RED Alert
- Advised Kayapa Emergency Response Team (KERT) to be on heightened alert status.
- Continuous monitoring of AOR and PAGASA weather updates.
- Prepositioned manpower, stockpile and equipment.
- Continuous coordination with BDRRMCs to take necessary action and precaution
- Disseminated weather updates
- Rescue vehicles and equipment on standby.

MDRRMC San Mateo

- Continuous monitoring and dissemination of weather situation
- Rescue 309 personnel on 24/7 duty
- EOC on RED Alert
- Rescue equipment and resources on standby
- Clearing teams on standby for any eventuality
- Response teams on standby for any eventualities
- Strict implementation of liquor-ban
- Continuous monitoring of the water level at Magat River w/in AOR
- Availability of FNIs

MDRRMC Kasibu

- Conducted Pre-Disaster Risk Assessment (PDRA) today at October 28, 2022 at 3:00 PM in anticipation of the possible effects of Tropical Storm Paeng.
- Conducted IEC/ Bandilyo at the landslide area of barangay Antutot and at the flood prone areas of barangays Kongkong and Poblacion.
- Continuous monitoring of water level.
- Disseminated Memorandum Order to all MDRRMC members offices/agencies and Punong Barangays regarding the raising of alert status
- EOC on RED Alert.
- MDRRM Operation Center is open 24/7 to monitor possible effects of TS PAENG
- Advised Kasibu Response Unit to be on heightened alert status and standby in case of emergency situation; and
- Continuous monitoring of weather updates.

MDRRMC San Manuel

- Continuous monitoring of weather updates thru PAGASA DOST and windy.com
- Continuous dissemination of weather advisories thru MDRRM San Manuel FB page
- Coordination with BFP, PNP and BDRRMC'S

- Monitoring of water levels and flood prone areas
- Maintained all communication/ Hotline for assistance and emergency cases
- Rescue team on standby.

MDRRMC Diadi

- Conducted MDRRMC Emergency meeting on 27 October 2022 re preparations for TS PAENG.
- EOC on RED Alert Status
- Prepositioned response assets
- Conducted inventory of relief and other supplies
- Close monitoring of warning and other advisories by DOST PAGASA and other agencies.

MDRRMC San Isidro

- Continuous monitoring of flood vulnerable areas
- Continuous monitoring thru social media and PAGASA Web Page

MDRRMC San Guillermo

- Conducted PDRA meeting re TS "Paeng"
- Continuous Water Level and Bridges Monitoring
- Monitoring of AOR
- Strict implementation of liquor ban
- Continuous coordination with BDRRMCs
- Continuous monitoring of weather updates and widest dissemination from PAGASA-DOST re TS PAENG
- Continuous IEC via FB page
- RESCUE 802/IMT personnel on duty 24/7

MDRRMC Ambaguio

- Issuance of MDRRMC Memorandum No. 17, s. 2022 re: Raising of RED Alert Status at the MDRRM Operation Center;
- Conducted PDRA
- Weather advisory/ updates posted at the MDRRMO- AMBAGUIO Facebook page and disseminated to all Barangays;
- Advised all Punong Barangays to take necessary actions and precautions.
- To conduct pre-emptive or force evacuation if situation warrants;
- Continuous monitoring of the identified risk areas;
- Maintain Communication lines functional and available;
- Prepositioned Response Assets and Teams, Relief Goods, and other supplies;
- Close coordination with PNP, BFP, BLGU and other concerned agencies for preparation, monitoring, and response measures;
- 24/7 MDRRM Operation Center emergency watch and operation.
- Deployment of RDANA Team.

MDRRMC Calayan

- Continuously monitoring the status of present weather condition and AOR.
- Maintained all communication /Hotline of Rescue Unit and Command Center open for inquiries regarding typhoon and emergency assistance.

CDRRMC Ilagan

- LCE called for CDRRMC emergency meeting on October 28, 2022 at Old SP session hall
- LCE issuance of Memo No. 30 series of 2022 on the raising of emergency preparedness and response

protocol and emergency operations center to RED Alert icow CVDRRMC Memo 109

- Dissemination of alerts and warning to 91 barangays thru LNB
- Continuous monitoring and tracking of TS "PAENG"
- Continuous monitoring of overflow bridges and roads

MDRRMC Roxas

- Continuous monitoring of weather updates and Rainfall Advisory
- Continuous monitoring of all river water level w/in AOR
- Continuous monitoring of all low-lying areas & flood prone areas w/in
- Standby SAR team and all rescue assets
- Continuous information dissemination of weather updates and Rainfall Advisory to BDRRMCs through close coordination especially with flood prone Barangay.

MDRRMC Reina Mercedes

- Continuous monitoring on weather updates and widest dissemination to BDRRMC, MDRRMC and other stakeholders
- Continuous coordination with PNP, BFP, BDRRMC
- Continuous monitoring of water level along Cagayan and Magat River

MDRRMC Ramon

- Continuous monitoring of AOR
- Continuous monitoring of Weather updates from PAG-ASA DOST.
- Continuous dissemination of weather advisories thru messenger/ FB page.
- Close coordination with the PNP, BFP AND DSWD.
- Maintained all communications open for assistance and emergency cases.
- Rescue 3:16 on standby 24/7

MDRRMC Mallig

- Continuous monitoring of AOR
- Rescue 119 on standby
- Continuous monitoring of weather updates
- Information dissemination through MDRRMC Mallig FB Page
- Continuous monitoring of Water levels and flood-prone areas

MDRRMC Cabatuan

- Continuous monitoring of weather updates from PAGASA-DOST
- Continuous monitoring of low lying barangays
- Continuous monitoring of water level of Magat River
- Continuous coordination with BDRRMC, SDRRMC and MDRRMC in group messenger

Page 12 of 16

- Rescue team on standby 24/7
- BDRRMC on standby

MDRRMC Jones

- Conducted PDRA RE Possible Effect of Tropical Storm PAENG
- Information dissemination thru social media re weather update
- Continuous monitoring of low-lying areas
- Continuous monitoring of weather updates re SHEAR LINE & STS PAENG from PAGASA
- Rescue 42 on standby

MDRRMC Angadanan

- Rescue 115 on duty 24/7
- Established Emergency and Medical Assistance
- Continuous monitoring of weather updates from PAGASA DOST
- Continuous monitoring of AOR
- Continuous monitoring of water level at Cagayan river
- Continuous IEC through social media (FB page)
- Continuous monitoring of low lying areas
- Strict implementation of liquor ban

MDRRMC Alicia

- Continuous monitoring of weather update from PAGASA
- Operation Center 24/7
- Continuous monitoring of low-lying Barangays
- Weather update disseminated

MDRRMC Baggao

- EOC Activated to alert as per Memorandum Order of the LCE.
- Prepositioned Rescue Team at Poblacion, San Jose and Tallang.
- Information dissemination of weather update & flood advisory & coordination to BDRRMC..
- Conducted MDRRMC PDRA Meeting on October 27, 2022
- The LCE issued Memorandum Order No. 95 Re: preparedness actions in preparation to the landfall of Typhoon Paeng.
- Conducted IEC dissemination and continuous monitoring inventory of response assets
- Activated EOC & Response Cluster
- Presently conducting pre-emptive evacuation at brgy alba and taytay for possible occurrence of landslide
- Prepositioned Rescue Team at Poblacion, San Jose and Tallang.
- Information dissemination of weather update & flood advisory & coordination to BDRRMC..
- Conducted MDRRMC PDRA Meeting on October 27, 2022
- The LCE issued Memorandum Order No. 95 Re: preparedness actions in preparation to the landfall of Typhoon Paeng.
- Conducted IEC dissemination and continuous monitoring inventory of response assets
- Activated EOC & Response Cluster
- Presently conducting pre-emptive evacuation at brgy alba and taytay for possible occurrence of landslide

MDRRMC Amulung

- Continuous monitoring on weather updates from PAGASA
- Continuous monitoring of water level
- Continuous dissemination of weather bulletin updates to BDRRMCs
- SRR/ERT on standby
- Preposition of Food/ Non-Food Items
- Preposition of logistics, paraphernalia and equipment
- Convene MDRRMC meeting/PDRA
- Close coordination with PNP, BFP and other frontline agency/office
- Close coordination with PNP, BFP and other frontline agency/office
- Conduct Pre-emptive/forced evacuation
- Distribution of family food pack
- Installation of warning signage

MDRRMC Gattaran, Cagayan

- Prepositioned equipments
- Prepositioned relief goods
- Prepared evacuation Centers

- RESCUE 721 on standby
- Continuous monitoring of weather updates from PAGASA
- Continuous monitoring of water level
- Close coordination with BDRRMC and other concerned agencies.
- Prepared evacuation Centers - Conduct pre-emptive evacuations

MDRRMC - Solano

- MDRRMC adopted the RED ALERT status at the MDRRMOC, MDRRMO and BDRRMOCs through MDRRMC Memorandum No. 10, series of 2022;
- Conducted PDRA, and inspection of critical areas
- Conducted MDRRMC Meeting to assess preparedness status
- Established connectivity and coordination with barangays, concerned offices and other stakeholders;
- Prepositioning of foods, equipment and personnel; and all other preparedness measures are being undertaken
- Provision of assistance to affected families;
- Conduct of RDANA

MDRRMC - Quezon

- Prepared Readily available and accessible rescue equipment at OpCen;
- Assisted in the conduct of Pre-Emptive Evacuation at Barangay Darubba and Calaocan
- Darubba with 8HH/26 Individuals and Calaocan with 13HH/42 Individuals
- Relief distribution together with the MSWDO, PNP, BFP and Volunteers Groups
- Continuous Monitoring of Weather update.
- Emergency communication lines are functional and available
- Massive information dissemination
- Continuous Monitoring of AOR.
- MDRRM OpCen 24/7 emergency watch and operation.

MDRRMC - Alfonso Castañeda

- MDRRMC Chairman issued Memorandum No. 17 with Subject: Preparations for Tropical Depression "PAENG" and Other Weather Systems Affecting the Region;
- MDRRMC Chairman issued Memorandum No. 19 with Subject: Raising of Alert Status;
- Strict Implementation of No Fishing and No Swimming during inclement weather cognizant to the CVDRRMC Memo 119 s, 2020;
- Emergency Operations Center on 24/7 operation;
- Response and Emergency Teams on preposition and alert status.
- All radio is fully functional, 24/7 hotline on strict monitoring of incoming calls;
- Prepositioned and on available status of all response assets, relief, medical and other supplies;
- Continuous monitoring and dissemination of weather situation and advisories;
- All identified safe Evacuation Centers are available and operational;
- Strict observance of the Minimum Public Health Standards;
- LCE issued preparedness directives such as but not limited to Conduct of Pre-emptive evacuation, suspension of classes and work etc. as deemed necessary;
- BDRRMC to closely monitor their respective AOR for any eventuality;
- Conducted Pre-Disaster Risk Assessment (PDRA) meeting on 9:00 AM, 28 October 2022 in preparation for Tropical Storm "PAENG";
- Conducted Bandilyo or Local IEC informing the community about the impending Severe Tropical Storm "PAENG" and encouraging those who are living in danger zone to evacuate;
- Continuous monitoring of river systems, landslide prone areas with close coordination with Barangay DRRMC;
- 28 DSWD food pack distributed as of 10:00 AM, 30 October 2022 to affected families.
- Ongoing distribution of food packs;
- Clearing operation and RDANA ongoing.

PDRRMC - Isabela

- Continuous sending of weather advisories to all Local Chief Executives (LCEs), LDRRMOs, and to all constituents down to the barangay level through LED wall along Maharlika Hi-way, social media, text message and e-mail.
- Constant/continuous monitoring of the following:
 - a. Weather updates from PAG-ASA
 - b. Magat Dam status
 - c. All flood-prone and landslide-prone areas
 - d. Status of roads and bridges
 - e. Coastal towns
- Augmentation of WASAR equipment and floating assets to northern Isabela.
- Continuous coordination with the different LDRRMOs regarding the present weather situation on their AOR
- Continuous coordination with P/MSWDOs re: number of evacuees and status of evacuation centers.
- Closely monitoring of overflow bridges.

CDRRMC - Tuguegarao City

- Raised the Alert alert status on "RED" (10/27/22)
- Activated the Emergency Operation Center and BDRRMC.
- Continuously monitoring the status of main roads and bridges, water level status of Cagayan River, water gauges installed in Buntun, present weather condition at the Operation Center.
- Continuous dissemination of advisories to BDRRMCs and CDRRMCs thru SMS and social media.
- Maintained all communication/Hotline of Rescue Unit and Command Center open for inquiries regarding emergency assistance.
- Facilitated preparation of identified evacuation centers.
- Continuous facilitation of Health Protocols by City Health Office and Tuguegarao City People's General Hospital.
- Emergency Response Personnel and Emergency Response assets on standby.
- Continuous Rescue operation, and Evacuation
- Standby Water Search and Rescue and Equipment.
- Monitored area of responsibility.
- Pre - positioned Food and Non-Food Items.
- Ensured the Readiness of Evacuation Centers.
- Conducted PDRA meeting with the council (10/28/22)
- Coordinated with other responding agencies
- Advised the public for Pre - emptive evacuation
- Advised residents near the river to take precautionary measures
- Established Evacuation Centers (10/29/2022)
- Submitted situational reports to higher DRRMCs.

MDRRMC - Gattaran

- Prepositioned equipments
- Prepositioned relief goods
- Prepared evacuation Centers
- RESCUE 721 on standby
- Continuous monitoring of weather updates from PAGASA
- Continuous monitoring of water level
- Close coordination with BDRRMC and other concerned agencies.

CDRRMC Cauayan City

- Attended the Pre Disaster Risk Assessment conducted by CVRDRRMC regarding LPA and Northeast Monsoon on October 26, 2022
- Checked and prepared water assets located at QRB 2, Barangay Villa Luna, Cauayan City, Isabela
- Attended Pre Disaster Risk Assessment conducted by CVRDRRMC for Tropical Cyclones Paeng on October 27, 2022
- Advised all CDRRM council members on the status of Tropical Cyclone Paeng
- IMT on standby
- Advised all 65 Barangay(s) to activate BEOC
- Continuous monitoring of the weather status in our AOR
- Continuous issuance of early warning thru Radio, Text blast (Smart Messaging Suite),social media accounts,

and media partners (radio stations)

- Prepositioning and ensure availability of all response assets and personnel.
- Sending situation report/s to all agencies concerned
- Liquor ban in effect in the City of Cauayan
- Emergency Meeting on the status of TC PAENG attended by City Disaster Risk Reduction and Management Council headed by CDRRMC Chairperson, Hon. Caesar S. Dy, Jr together with the City Officials and DRRMC members.

MDRRMC Santa Maria

Continuous monitoring of AOR.

- Continuous coordination to BDRRMCs and partner agencies
- Continuous monitoring and information dissemination of Weather updates and advisories from PAGASA-DOST and Magat Dam water level advisories from NIA-MARIIS
- Continuous monitoring of Water Level Status of Cagayan River
- Maintained all communication/Hotline for assistance and emergency cases.
- LDRRM Operation Center on 24/7
- Rescue 101 on standby

MDRRMC Iguig

- Continuous monitoring and Dissemination of weather and water level updates to BDRRMC
- Close coordination with MDRRMC, BDRRMC 77th IB -Pre-positioning of Food and Non-Food items
- Submission of SitRep and Monitoring report to DILG, PDRRMC and OCD
- Rescue Equipment ready
- MDRRMO Personnel on standby

MDRRMC Tuao

- Continuous Weather Update
- Coordination with partner agencies
- MDRRMO Personnel on standby;
- Rescue Equipment ready;
- Continuous Water Level Monitoring
- Coordination to brgy. Officials thru text for proper monitoring on their AOR
- EOC activated
- Inventory of food and non-items

MDRRMC Saguday

- In-place early warning and conducted dissemination of information to the public
- Available FFPs ready for distribution
- SRR equipment and responders are on standby, ready for deployment
- Liquor ban is in effect
- Continuous monitoring to flood prone areas
- Conducted PDRA meeting on 27 October 2022

MDRRMC Nagtipunan

- Continuous monitoring of high risk areas (flood-prone and landslide prone)
- 204 FFPs available
- Pre-positioned equipment ready for response

MDRRMC Maddela

- Activated EOC
- Continuous monitoring of hazard prone areas specially the San Pedro and Manglad overflow bridges
- 300 FFs prepositioned and available for distribution
- Conducted pre-emptive evacuation
- Monitored rivers especially bridges, low lying areas for possible flooding and land areas for possible erosion
- Continuous dissemination of typhoon warning and preparedness measures to BDRRMCs

MDRRMC Diffun

- Disseminated advisories through text blast system
- Responders and rescue equipment on standby and ready for deployment
- Welfare goods are also available for distribution

MDRRMC Cabarroguis

- Activated emergency responders
- 300 FFP from DSWD and 150 FFP from MDRRMO are available and ready for distribution to families likely affected by flooding and landslides
- Continuous coordination to BDRRMCs
- Conducted PDRA meeting re TS Paeng on 27 October 2022

MDRRMC Aglipay

- SRR equipment and responders are on standby
- Activated 24/7 monitoring specially to flood prone areas along Addalam river, and landslide prone areas

MDRRMC Bayombong

- Continuous monitoring of AOR
- Continuous coordination with PBs

MDRRMC Aritao

- Conducted PDRA Meeting on October 28, 2022
- Continuous monitoring of AOR

MDRRMC Maconacon

- Convened the LDRRMC re: STS Paeng
- Continuous monitoring of weather updates thru PAGASA
- Continuous monitoring of AOR
- Continuous dissemination of advisories to BDRRMCs through SMS and radio
- Cancellation of Port Operations
- EOC on Blue alert status
- Rescue 715 on standby
- Preposition of Response assets;
- Conducted PDRA;
- RESCUE 715 on standby for possible response.

MDRRMC Camalaniugan

- Continuous monitoring and dissemination of PAG ASA weather forecast
- Close Coordination with BDRRMCs
- Continuous monitoring in low lying areas
- Rescue 3510 personnel on alert and Standby status for any untoward incident/s
- Activated EOC
- Conducted Inventory of stock pile.
- Conducted pre-emptive & forced evacuation
- Distributed foods packs & sleeping kits to the evacuees

PDRRMC Cagayan

- PDRRMC is on RED Alert Status as of 8:00 AM, 28 October 2022.
- Attendance to PDRA Re: STS PAENG conducted by OCD RO2 on Oct. 27, 2022/9:00 AM via zoom.
- Conducted PDRA Re: STS PAENG to all PDRRMC and LGU members on Oct. 29, 2022/9:00 AM via zoom.
- Activation of PGC-EOC at PDRRMO Building, San Gabriel, Tuguegarao City.
- Activation of PGC-IMT with ICP at Sub-Capitol, Lallo, Cagayan.
- Close coordination with MDRRMOs re: Situation in their Area of Responsibility
- Close monitoring and continuous dissemination of weather updates/bulletin to LGUs, MDRRMCs, PDRRMCs and other stakeholders.
- Rescue equipment pre-positioned at Sub-Capitol, Bangag, Lallo, Cagayan and 7 stations of TFLC.
- TFLC and QRT are on alert status.
- Inventory of Food and Non-food items through PSWDO.
- Receive reports from the LGUs/prepare, and consolidate reports for submission to the OCD, DILG, DSWD, and other stakeholders after the approval of the PDRRMC Chair.
- No Sailing and Liquor Ban imposed.
- Information dissemination via text blast system, CPIO Tele-Radyo and other Social Media Platform.

MDRRMC Sto Tomas

- Activated Emergency Operations Center.
- Activate Barangay Disaster Risk Reduction and Management Council (BDRRMC) in insuring Public and response units in their respective AOR.
- Formulation of preparedness plan.
- Establish medical and motorist assistance.
- Continuous monitoring of the Weather Situation, rivers and landslide prone areas in our AOR
- Ensure linkages with BDRRMCs through close coordination and communication at all times.
- Ensure availability of rescue team to respond to any emergencies and ambulance assistance.
- Implementation of Liquor Ban.

MDRRMC Echague

- EOC on RED Alert Status
- Convened meeting on preparedness measures for the possible effect of TS PAENG and preparation for Oplan Ligtas Undas.
- Continuous monitoring of weather updates.
- Continuous monitoring of overflow bridges.
- Maintained all communication/Hotline of Echague Rescue for inquiries and for all emergency assistance.

MDRRMC Divilacan

- Conducted monitoring on roads and bridges and bodies of water in accessible areas
- Maintained operationalization of LISTO Protocols such as Activated EOC to Red Alert; EPR protocol to CHARLIE Protocol
- Continuous monitoring of weather updates and heightened dissemination of warnings and weather advisories to the public within AOR through BDRRMCs

- Maintained standby operations of teams such as SRR, Health, Public/Fire Safety, Peace and Order and Relief and Evacuation
- Maintained monitoring of Preemptive evacuation (still in effect) in close coordination with BDRRMCs: ensured that all ECs are available and operational while incorporating Minimum Public Health Standards inside ECs Released Situational Report
- PNP Personnel together w/ MDRRMO conducted OPLAN Tambuli for Tropical Storm PAENG (NALGAE)
- MDRRMO Rescue 314 on duty conducted patrolling along sea shore and monitoring of flood water level.
- Evacuation/CCCM in partnership w/ DepEd Divilacan National High School have prepared the designated rooms and buildings for Evacuation Centers
- Relief – Food and Non-food group has prepared and ensured the availability of stockpile
- Standby Response Team (24 hours) and for the next 24 hours

Page 13 of 16

- A liquor ban has been strictly implemented across the town, imposing the prohibition on selling, furnishing, offering, buying, serving, or taking intoxicating liquor during the identified disaster Period.

MDRRMC Delfin Albano

- Continuous monitoring of AOR and Water Level Status at Cagayan River Delfin Albano-Tumauini Bridge, San Antonio, Delfin Albano, Isabela and Calinaoan Sur Bridge I located at Calinaoan Sur, Delfin Albano, Isabela;
- Prepositioning of response assets
- Continuously dissemination of Weather Bulletin Updates/Warnings/Advisories
- Continuous monitoring of Area of Responsibility and Flood Prone Barangays;
- Incorporation of minimum public health safety standards
- Conduct IEC through social media platforms (messenger) to MDRRMC, BDRRMC, DART13 and Volunteers and official facebook page at “Delfin Albano Disaster Risk Reduction and Management Office” that promotes public awareness and safety and relative to the weather disturbances and other relevant advisories/information
- Maintained effective communication network system and linkages with other concerned agencies and ensure functionality of all back-up communications
- All Search and Rescue Technician/EMRs are on standby or ready for possible deployment.
- Convened MDRRMC for Pre-Disaster Risk Assessment at 10 AM.
- Convened BDRRMC for their Preparedness Measures for possible effects of the current Tropical Cyclone and other weather disturbances
- Dissemination of MDRRMC Memorandum Order No. 2, s 2022 re: Raising of Alert Status at BDRRMC.
- Emergency Operation Center raised its Alert Status from Blue to RED Alert (Bravo to Charlie).
- Continuously monitoring of weather updates and tracking of Tropical Cyclone issued by the DOST-PAGASA.
- Continuous monitoring of Magat Dam Updates.

CDRRMC Cauayan City

- Attended the Pre-Disaster Risk Assessment conducted by CVRDRRMC regarding LPA and Northeast Monsoon
- Checked and prepared water assets located at QRB 2, Barangay Villa Luna, Cauayan City, Isabela
- Attended Pre-Disaster Risk Assessment conducted by CVRDRRMC for TS PAENG
- Advised all 65 Barangay(s) to activate BEOC
- Continuous monitoring of the weather status in our AOR
- Continuous issuance of early warning thru Radio, Text blast (Smart Messaging Suite), social media accounts, and media partners (radio stations)
- Prepositioning and ensure availability of all response assets and personnel.
- Sending situation report/s to all agencies concerned.

MDRRMC Cabagan

- Convene MDRRMC and conduct Pre-Disaster Assessment
- Upon the recommendation of the CVDRRMC, activate Emergency Operations Center, organize Incident Management Team/s, and implement hazard-specific Contingency Plans and Evacuation Management System
- Intensify MDRRMO and CRT 911 preparedness and early warning activities

- Prepare public weather information board and public service announcements
- Information dissemination on national issuances and local directives
- Prepositioning of human and material resources such as SRR Team, administrative and logistical support team, security and safety personnel, stockpile of food and non-food items ready for distribution
- LGU entered into Memorandum of Agreement with grocery and drug stores for the provision of relief and medical assistance
- Prepare and disinfect evacuation centers in accordance with the DOH guidelines on physical distancing, wearing of PPEs, and sanitation to reduce transmission and contact of COVID-19
- Continuous monitoring of weather bulletins and flood markers
- Conduct daily briefing and updates on disaster incident
- Strictly implementation of No Sail, No Fishing and No swimming Policy in rivers within AOR during inclement weather and gale.

MDRRMC Aurora

- Continuous monitoring of AOR.
- Continuous monitoring of weather updates.
- Continuous update weather condition via social media.
- Widest dissemination to BDRRMCs thru text messages.
- Standby Rescue 811 24/7.
- Continuous monitoring of water level of Magat River, Malacopa Creek and Irrigation Canals.

PDRRMC Isabela

- Continuous monitoring of weather updates from PAGASA, Magat Dam status, all flood-prone and landslide-prone areas, status of roads and bridges and coastal towns.
- Sent weather advisories and updates to all Local Chief Executives (LCEs) and C/MDRRMOs through Viber group, text message and email.
- Continuous coordination with the C/MDRRMOs.
- Text Messaging Alert System team was deployed in Northern Isabela to cascade weather forecast and advisories.
- Attended PDRA Core Group meeting for TS PAENG on October 26 and 27, 2022.
- Prepositioned WASAR equipment and floating assets for possible augmentation.
- Continuous coordination with the different LDRRMOs regarding the present weather situation on their AOR.
- Response and Text Messaging Alert System (TMAS) teams are on standby for possible deployment and to cascade weather forecast, advisories, and warnings.
- Conducted briefing of PDRRMO Isabela/DART Rescue 831 personnel regarding weather updates and advisories.
- Conducted PDRRMC Emergency Meeting re: TS PAENG on October 27, 2022 at 9:00 a.m.
- Continuous coordination with P/MSWDOs re: number of evacuees if there's any.
- Closely monitoring of overflow bridges.

MDRRMC Lasam

- Maintained all communications and emergency hotline numbers open and radio communication functional and available for public inquiries and disaster-emergency assistance.
- Continuous dissemination of weather updates and advisories.
- Conducted Operational briefing to the DARE Rescue 1204 and MDRRMO staff.
- Prepared inventory of available response assets and vital logistics
- Prepared inventory of available relief goods
- Accounted, assessed and ensured operational readiness of response facilities.
- Accounted, assessed and ensured operational readiness of critical lifelines.
- MDRRMO Lasam on RED Alert Status
- Close coordination with MDRRMC partner agencies and BDRRMC

Page 9 of 16

- Continuous water level monitoring within the AOR
- Conducted PDRA to MDRRMC Members
- Provision of evacuation cubicle tents to the evacuees of Brgy. Cataliganan

- Conducted emergency meeting
- Response Cluster group (PNP, AFP, BFP, MSWDO, Kaakibat, MEO, MHO)
- Conducted relief operations

MDRRMC Lal-lo

- Activated Emergency Operations Center
- Continuous monitoring and dissemination of DOST-PAGASA Weather updates to the BDRRMCs, MDRRMC and to the general public.
- Lal-lo Rescue 35 on standby with complete assets ready for deployment as need arises.
- Continuous monitoring of flood-prone and landslide-prone areas, status of roads and bridges
- Continuous coordination to MDRRMC core members and to BDRRMCs
- Activation of Evacuation Centers, ensuring the availability and operation in preparation for Tropical Storm PAENG.
- Preparation and inventory of logistics such as medicines, hygiene kits and mental health kits for distribution and augmentation thru MHO
- Convened MDRRMC Meeting/PDRA(October 28,2022/2:00 pm) - Ensured all lines of communication and WECAre Emergency hotlines open and available to public.

PDRRMC Nueva Vizcaya

- Continuous coordination with MDRRMOs and other member agencies
- Continuous monitoring of traffic and road status
- Nueva Vizcaya Emergency Response Team and Philippine Red Cross Nueva Vizcaya with medics on standby 24/7
- Rescue equipment including vehicles for land terrain and rubber boats are on standby
- All communications and lifelines are intact and functional
- Attended PDRA Core Group meeting for TS PAENG on 26 and 27 October 2022.
- Continuous monitoring of AOR
- Continuous monitoring of overflow bridges
- Continuous monitoring of weather updates from PAGASA
- Rescue 111 on standby

PDRRMC Batanes

- Continuous monitoring of AOR
- Continuous dissemination of weather updates/advisories.
- Attended PDRA Core Group meeting for TS PAENG on October 26 and 27, 2022.

NIA

- Monitor movement, location and strength of typhoon
- Advised farmers / clientele with ready to harvest crops to immediately reap their crops to avoid heavy losses.
- Undertake clearing of floating debris and or bushes along irrigation canals to avoid clogging and overflow of irrigation water.
- Close all intake gates prior to and during the duration of the typhoon.
- Advise all Irrigators Association Presidents to take precautionary measures and submit situational reports in their respective areas.
- Check available equipment and assign drivers, heavy equipment operators and security guards to be on duty.
- Check the availability of emergency kits and knowledgeable personnel to handle these kits.
- Check the availability of generators sets, drinking water, fuel and batteries. Secure elevated water tanks.
- Give instruction to concerned personnel to assess and take pictures of standing crops, transmission lines other structures prone to damage during typhoons.

MGB

- MGB RO2 Geohazard Operations Center is on monitoring status for the possible effects of TS PAENG in Region 2.
- In close coordination with MGB Central Office and other MGB Regional Offices for the updates and effects of TS PAENG via Facebook messenger.
- Attended the CVDRRMC PRE-DISASTER RISK ASSESSMENT (PDRA) CORE GROUP MEETING RE: TS PAENG on October 26 and 27, 2022.

DOH

- DRRM H Operations Center (OpCen) is on 24/7 Operations.
- Active monitoring of health advisories thru quad-media 24/7
- 24/7 Operations of Provincial and Regional ONELINE Command Call Center
- Continuous posting and information dissemination of Disaster-related Preparedness and Response in all media platforms.

PRO2

- Activated the Regional and Provincial Disaster Incident Management Task Group (R/PDIMTG);
- Coordinated with respective Provincial/City/Municipal DRRMCs;
- Created a Viber Group (Update re TS PAENG) for immediate monitoring and coordination;
- Conducted Inventory and Preparation of SRR Equipment and Accounting of SRR Teams ready for deployment;
- Activated the PRO2 Reactionary Standby Support Force (RSSF);
- Attended the CVDRRMC PDRA meeting on October 26 and 27, 2022;
- Conducted "Oplan Tambuli" in low lying and flood prone areas;
- Directed all concerned Chiefs of Police and Unit Commanders to enforce the "No Sailing, No Fishing and No Swimming" in coastal zone; and
- Alerted all other PNP personnel of PRO2 for possible deployment.

PCG - CGDNELZN

- On heightened alert status.
- Activated passenger assistance center.
- Activated deployable response group.

BFP

- Attended Pre-Disaster Risk Assessment conducted by OCD
- Activation of the EOC
- Directed lower units to coordinate with their respective local DRMMC's and other stakeholders in preparation for the possible effects of TS PAENG
- Inventory of Rescue and Emergency Medical Services equipment for possible deployment to strategic areas.
- Continuous coordination of all BFP units.
- Conduct of intensive awareness campaign on fire safety prevention at home and workplace through quad media.
- Strict implementation of pre-fire planning and ocular inspections of public places such as bus terminals, parts and other places of assembly during the season.

AFP – 5th ID-PA (Joint Task Force TALA)

- Preposition Humanitarian Assistance and Disaster Response (HADR) Teams in the region. (5th ID-PA – 24 teams, 501st Brigade – 24 teams in Cagayan Province and 502nd Brigade – 14 Teams in Isabela, Nueva Vizcaya and Quirino)

- Ensure functionality of communication and other response equipment.

DILG

- Attended the CVDRRMC Pre-Disaster Risk Assessment (PDRA) Core Group Meeting on 26 and 27 October 2022 via video teleconferencing.
- Established and strictly implement the critical preparedness actions based on Operation LISTO Protocols and DILG MC 2020-125 -LISTO SA TAG-JULAN AT COVID-19: Preparedness Measures of LGUs for the Rainy Season CY 2020, and prioritize the prepositioning of supplies and equipment for response.

DSWD

- A total of P7,588,500.68 standby fund is available at the Field Office
- The Field Office has a total stockpile of 24,322 Family Food Packs (FFPs) amounting to P14,083,052.00; 5,079 Non-Food Items (NFIs) amounting to P7,541,182.97; and 159,850 other food items (raw materials) amounting to P1,358,097.00 are available in the region.
- Also, a total of 27,530 FFPs amount P15,128,490.00 are prepositioned in various LGUs across the region.
- The Field Office attended the emergency meeting called by the NDRRMC re: STS Paeng
- Continuously monitoring of flood-prone areas in the region due to yellow rainfall warning advisory in Quirino, Nueva Vizcaya and Southern Isabela
- The Field Office 02 attended the Pre-Disaster Risk Assessment (PDRA) Core Group meeting relative to the preparedness response of every member council of Cagayan Valley Disaster Risk Reduction Councils (CVDRRMCs) re: TS PAENG on 27 October 2022
- Requested 40,000 family food packs from the National Resource Logistic Management Bureau (NRLMB) as additional standby stockpile of the region readily available for augmentation support to Local Government Units that may possibly be affected by TS "Paeng"
- Ensured that the Regional Quick Response Teams (RQRTs), Social Welfare and Development Teams (SWADTs) and City/Municipal Action Teams (C/MATs) in the region are on ON-CALL/STANDBY status and are advised to coordinate with the Local Disaster Risk Reduction and Management Councils/Local Social Welfare and Development Offices for any concern that needs to be addressed by the Field Office
- Ensured availability of Food and Non-Food Items (FNIs) at any given time.
- Continuously coordination with the Provincial/City/Municipal Social Welfare and Development Offices (P/C/MSWDOs) and Provincial/City/Municipal Disaster Risk Reduction Management Offices (P/C/MDRRMOs) in the Provinces of Cagayan, Isabela, Quirino, Nueva Vizcaya and Batanes for significant disaster response updates.
- Received an initial 11,600 FFPs from the National Resource Logistic Management Bureau (NRLMB) in response to its request for 40,000 FFPs. Of these, 5,000 FFPs were unloaded in Tuguegarao City Warehouse, 3,300 FFPs in Lallo Warehouse and 3,300 FFPs in Abulug Warehouse;
- Crafted and published press releases, and information, education, and communication materials.
- Ensured that the Regional Quick Response Teams (RQRTs), Social Welfare and Development Teams (SWADTs) and City/Municipal Action Teams (C/MATs) in the Region are on ON-CALL/STANDBY status and are advised to coordinate with the Local Disaster Risk Reduction and Management Councils/Local Social Welfare and Development Offices for any concern that needs to be addressed by the Field Office.

MDRRMC Peñablanca

- Conducted PDRA meeting - OCT. 27, 2022
- EOC ACTIVATED
- Continuous Weather Update Dissemination to BDRRMCs for proper AOR monitoring and reporting to MDRRMC thru MDRRMO
- Close coordination with MSWDO, PBs, PNP, BFP and 77th IB
- Pre-positioning of Food and Non-Food items
- Continuous weather monitoring.
- Continuous Water Level Monitoring
- Response Team - Rescue 24 on standby

MDRRMC Aparri

- Closed coordination to MDRRMCs and BDRRMCs
- Rescue 511 on standby with complete assets
- Continuous monitoring and information dissemination of PAGASA weather updates thru text, messages, Facebook and radio
- EOC activated 24/7
- Continues monitoring and ocular inspection of AOR
- Conducted MDRRMC Meeting re TD PAENG on October 27, 2022
- Prepositioned and Inventoried supplies and medicines for evacuation centers
- Reiterated the CVDRRMC Memo 119 s 2020 2020 re STRICT IMPLEMENTATION OF NO FISHING, NO SAILING AND NO SWIMMING DURING INCLEMENT WEATHER AND GALE
- MDRRMC Chairperson issued directives and guidance to all BDRRMCs regarding preparedness activities in relation to the weather disturbance.
- Monitored river system
- BDRRMC Meeting conducted: 15 Barangays re Typhoon Paeng and Oplan Kaluluwa

MDRRMC Solana

- Convened MDRRMC for PDRA re:TS Paeng at 1pm of October 27,2022;
- Continuous Weather Update Dissemination from PAGASA to BDRRMCs via Social Media (GC-messenger)for proper AOR monitoring and reporting;
- BDRRMCs are activated;
- Checking of rescue equipment, PPEs and Stockpile availability;
- Coordination with partner agencies and concerned NGOs/ CSOs(PNP,BFP, KABALIKAT Civicom);
- Rescue 38 members and response equipment on standby;
- Submission of AOR Situational report via messenger to DILG thru MLGOO,PDRRMO and OCD;
- Ocular water level monitoring to Buntun bridge;
- LGU Opcen activated on RED alert status as of 6pm of October 27,2022 as per CVDRRMC memo No.109 s, 2022;
- Continuous water level ocular monitoring to the low lying/flood prone barangays;
- Ensured the availability and readiness of the identified evacuation centers.

MDRRMCSto Niño

- Continuous monitoring of weather updates and
- Disseminate to BDRRMCs
- Continues monitoring on water level
- Close Coordination with BDRRMC, PBs, PNP, BFP
- Continues monitoring on the track of TS PAENG

MDRRMCSta Teresita

- EOC ACTIVATED
- Continuous Weather Update Dissemination to BDRRMCs for proper AOR monitoring and reporting to MDRRMC thru MDRRMO
- Close Coordination with MSWDO, PBs, PNP, BFP and 77th IB
- Pre-positioning of Food and Non-Food items
- Continuous weather monitoring.
- Continuous Water Level Monitoring
- Response Team - Rescue 3512 on standby

MDRRMCSta Praxedes

- Continuous dissemination of weather update from PAGASA to BDRRMCs
- Alerted BDRRMCs
- Checked and prepared rescue equipment and PPEs
- Close coordination with partner agencies

- Conducted PDRA meeting re: TSPAENG with MDRRMC (October 28, 2022 at 3:00pm)
- Responder on Standby
- Continues monitoring of AOR.

MDRRMC Sta Ana

- Conducted PDRA Meeting on October 28, 2022.
- Continuous monitoring of AOR.
- Continuous monitoring of AOR and close coordination with BDRRMCs
- Continuous monitoring/tracking of "TD PAENG"
- Joint PDRA/Meeting of MDRRMC & BDRRMC conducted
- Activation of EOC
- Continuous water level monitoring
- Relief goods prepositioning
- Standby LGU heavy equipments for Immediate response on possible landslide at Sitio Punti Brgy.Rapuli due to saturated soil that caused mountain crack over the national road therein.
- Continuous monitoring and dissemination of PAG ASA weather forecast
- On standby status PNP Sta Ana, CEZA, KABALIKAT CIVICOM, BFP, PCG, PN/ MARINES, Maritime, RESERVISTS, MDRRMC, LGU-SAVER's, & other CSOs/SAMA
- Submission of Sitrep to PDRRMO, OCD, and DILG thru MLGOO
- Continuous monitoring in coastal, low-lying, and landslide prone Areas
- 24/7 EOC on duty responders
- FB live monitoring thru Radio Santa Ana 106.3 MHz FM

MDRRMC Ailacapan

- Continuous Monitoring on Tropical Cyclone and Weather Bulletin Update for TS PAENG
- Dissemination of Weather Update via social media and GC
- Monitoring on Water Level and low-lying areas;
- Response/Rescue Assets on Standby;
- Conducted (PDRA) meeting to MDRRMC Members with the Brgy Captains;
- Issuance of MDRRMC Memo No 6 Raising RED alert Status for TS PAENG to M/BDRRMCs EOC.
- Closed Coordination with partner and other line agencies;
- Prepositioned Response Assets;
- Rescue 2285 on standby;
- EOC on RED Alert Status
- Continous Situational Report update

MDRRMC Sanchez Mira

- Continuous Weather Update Dissemination to BDRRMCs for proper AOR monitoring and reporting to MDRRMO
- Pre-positioning of Food and Non-Food items
- Prepositioning of floating and clearing assets
- Continuous weather monitoring
- Continuous Water Level Monitoring
- Response Team on standby 24/7
- PDRA with MDRRMC Core Group and Other DRRM Stakeholders conducted at 830H 28 October 2022 at the Operations Center
- MDRRMO reminded that the offices of ME, MAO, MHO and MSWDO must submit damages report to MDRRM Office within 24 hours after the onslaught of calamity for the said office to timely submit its terminal report to higher agencies concerned.
- Municipal memorandum dated 28 October 2022 for the activation of BDRRMC OpCen was forwarded to all barangays
- Hauling of relief packs from Abulug and stockpiling at the Municipal Gym and Evacuation Center
- Conducted IEC in three(3) barangays through the Barangay Assembly
- Distribution of food packs to affected families in Barangay Santiago

MDRRMC Rizal

- Standby rescue unit
- continuous monitoring and dissemination of PAGASA weather updates
- Continuous monitoring of lifelines
- Close coordination to every Brgy. thru text and messenger
- Convened MDRRMCs (October 28, 2022 @ 9:00 am)

MDRRMC Piat

- Continuous Weather Update Dissemination to BDRRMCs for proper AOR monitoring;
- Coordination with partner agencies
- MDRRMO Personnel on standby;
- Rescue Equipment on stanby;
- Continuous Water Level Monitoring
- EOC activated

OCD RO2/Cagayan Valley RDRRMOC

- Continuous monitoring of the regional situation.
- Issued CVDRRMC Memo No. 108 s 2022 dated October 27, 2022 re: Preparations for Tropical Depression PAENG and other weather systems affecting the region.
- Issued CVDRRMC Memo No. 109 s 2022 dated October 27, 2022 re: EMERGENCY PREPAREDNESS AND RESPONSE (EPR) PROTOCOLS AND CVRDRRMOC ALERT STATUS ICOW TROPICAL STORM "PAENG".
- Continuous dissemination of weather updates/advisories to Cagayan Valley RDRRMC member-agencies, P/C/MDRRMCs, Media and other stakeholders thru SMS, viber and social media.
- Conducted CVDRRMC – PDRA Core Group meeting on 26 October 2022 at 9:00AM.
- Conducted 2nd PDRA Core Group Meeting re TS PAENG on 27 October 2022, 1:00PM
- Close coordination with P/C/MDRRMOs in the Region.
- Continuous monitoring of the major river systems in the Region and its tributaries to include the water sources from the Sierra Madre Mountains, Cordillera Mountains and others.
- Attended the EOC briefing on 29 October 2022.
- The following Non-Food Items are available at the OCCR2 warehouse:
Items/Descriptions Beginning Balance UOM Price
Portable Generator Set 2 Units 14,443.52 28,887.04
Chainsaw 9 Units 14,443.52 129,991.68
Blanket 830 Units 246.48 204,578.40
Mattress 78 Pieces - -
Rain Suit 70 Pieces 1,150.00 83,950.00
Megaphone 204 Units 3,675.00 749,700.00
Faceshield 1,400 Pieces 16.80 23,520.00
Disposable Facemask 686 Boxes 58.77 40,316.22
Malong 295 Pieces 188.88 55,719.60
Family Pack 705 Boxes 11,197.22 7,894,040.10
Modular Tent 98 Pieces 4,500.00 441,000.00
- Issued DAM Advisory 1 and 2 re commencement of Flood Precaution Period and Dam Discharge Warning Operation
- Attended weather updates via Cisco webex on October 31, 2022 at 9:00 AM.

MDRRMC Pamplona

- Conducted PDRA re:TS Paeng at 9:00AM October 28,2022;
- Continuous Weather Update Dissemination from PAGASA;
- BDRRMCs EOCs are activated;
- Preposition of rescue equipment/assets, PPEs and Stockpile availability;
- Continuous coordination with partner agencies and concerned NGOs/ CSOs(PNP,BFP, 2nd PMFC, MARINES, Maritime, KABALIKAT Civicom and other volunteer groups);
- QRT18 members and response equipment on standby;
- Submission of AOR Situational report via messenger to hugher agencies;
- Ocular water level monitoring to pamplona river, creeks and other waterways;
- Mun. Opcen activated, ReD status;
- Roving and ocular monitoring to low lying/flood prone barangays;

- Ensured the availability and readiness of the identified evacuation centers.

MDRRMC Abulug

- EOC activated
- Continuous monitoring of water level and tributaries
- Dissemination of weather updates to BDRRMCs and other concerned agencies
- Prepositioning of assets and rescue supplies

MDRRMC Gonzaga

- EOC ACTIVATED
- Continuous monitoring of water level on all tributaries within the AOR and dissemination of weather updates to BDRRMCs and other concerned agencies.
- Prepositioning of all available assets.
- Rescue 1025 on standby

MDRRMC Enrile

- Continuous Weather Update Dissemination from PAGASA to BDRRMCs
- Alerted BDRRMCs
- Checked and prepared rescue equipment and PPEs
- Coordination with partner agencies (MDRRMC)
- Conducted PDRA meeting re: TYPHOON PAENG with MDRRMC (October 28, 2022 at 2:30pm)
- Responders on Standby
- Continuous monitoring of AOR
- Conducted ocular water level at Bunugan Bridge and other flood prone area
- Close monitoring to all flood prone Barangays
- Conduct Pre Emptive and Force Evacuation

MDRRMC Buguey

- Continuous monitoring of weather updates thru DOST PAG-ASA
- Continuous monitoring and information dissemination of PAGASA weather updates thru Text and Chat Brigade to BDRRMC Groupchat
- Continuous monitoring to the low-lying barangays
- MDRRMO personnel, MSWDO, MHO, PNP and BFP on standby

DPWH R2

- Maintenance crew and equipment on standby.
- Installed warnings signs and deployed manpower in areas with unpassable roads and bridges

MDRRMC Ballesteros

- Closely Monitoring on warning and other advisories issued by surveillance agencies
- Water pumps installed to some residential areas affected by flooding
- Continuous Monitoring and dissemination of weather situation and advisories
- Close Coordination with BDRRMCs
- Conducted massive IEC campaign re: weather disturbance

PDRRMC Quirino

- Continuous monitoring of AOR
- Continuous dissemination of weather updates/advisories.
- Attended PDRA Core Group meeting for TS PAENG on 26 and 27 October 2022.

- Raised alert status to RED effective 27 October 2022
- Continuous dissemination of information, advisories, and weather bulletins to DRRMCs, partner and the general public
- Back-up power source available and serviceable
- SRR and EMS responders are on standby and ready for possible deployment and augmentation
- Evacuation center available and ready
- Continuous monitoring of STS Paeng track and its possible effects in the AOR
- Continuous coordination with other local and higher DRRMCs

MDRRMC Dupax Del Norte

- Information dissemination to all Punong Barangays, Council Members and partner agencies regarding the Tropical Storm PAENG updates and weather advisory.
- Monitoring of weather condition and landslide and flood prone areas in our AOR.
- Dupax del Norte Emergency Response Team (DNERT) on 24/7 standby for any eventuality.
- Prepositioned response assets and team, relief goods and other supplies.

MDRRMC Bambang

- Conducted PDRA (October 27, 2022 @ 2:00pm)
- EOC on Red Alert Status and EPR Protocol:Charlie re: TS PAENG and Oplan Kaluluwa
- Activated Emergency Operations Center (EOC) and Incident Command System (ICS)
- Monitor closely the warning and advisories issued by DOST-PAGASA and ensure for widest dissemination
- Operationalization of LISTO Protocol
- Strengthen Risk Communication and warning to communities/barangays.
- Conduct preparedness activities such as inventory of supplies, medicines, relief goods and response assets (personnel and equipment).
- Preposition and ensured availability of all response assets and teams, relief, medical and other supplies.
- Ensured all evacuation centers are available and operational.
- Incorporation of minimum public health standards in all the preparedness and response action.
- Continuous monitoring and dissemination of weather situation and advisories.
- Conduct massive information education and communication campaign relative to the weather disturbance and other relevant advisories/information.

Region 3

AURORA PDRRMC

- Attended the Pre-Disaster Risk Assessment (PDRA) Analyst Group Meeting for TD "PAENG" conducted by RDRRMOC via Zoom on 26 October 2022, 3:30 PM.
- Attended the Pre-Disaster Risk Assessment (PDRA) Core Group Meeting for TD "PAENG" conducted by RDRRMOC via Zoom on 26 October 2022, 5:30 PM.
- Conducted Province-wide prepositioning of manpower, vehicle, equipment, medicines, food and non-food items in preparation for TS Paeng of PDRRMC member agencies.
- Advised all Municipal LGUs to have the leniency to order the Suspension of Tourism Activities in their respective municipalities.
- Conducted continuous weather monitoring and dissemination.
- Conducted continuous coordination with Municipal DRRM Councils and concerned agencies for purposes of monitoring of any untoward incident, monitoring of water tributaries and high-risk areas.
- Attended the Regional Virtual EOC Meeting/ Briefing on 29 October 2022 (10:00 AM & 04:00PM)
- Consolidated and submitted continuously of reports from PDRRMC Member Agencies and MDRRMCs.
- Attended the Regional Virtual EOC Meeting/ Briefing on 01 November 2022
- Deployed heavy equipment (Dump truck and Loader) to restore road/right of way at Ditubo River along Dilasag -Dinapigue Road.
- Attended the Regional Virtual EOC Meeting/ Briefing on 02 November 2022 via google meet

- Attended the Regional Virtual EOC Meeting/ Briefing on 03 November 2022 via google meet
- Conducted continuous weather monitoring and dissemination.
- Submitted Final Situational Report of the province of Aurora ICOW the effects of STS Paeng at 1200H, November 4, 2022.

BALER MDRRMC

- Conducted Pre-Disaster Risk Assessment Meeting (PDRA) with members of the Municipal DRRM Council held at the conference room of the executive building.
- Organized Search, Rescue, and Retrieval Teams, Security Teams, Medical Teams, Camp Management Teams, and Clearing Operation Teams.
- Issued MDRRMC Directive No. 6 dated 29 October 2022 re All tourism activities including inbound travels are suspended
- Conducted Rapid Damage Assessment and Needs Analysis (RDANA) with head officers from MAO, MEO, MENRO, MLGOO, MSWDO, MDRRMO, BFP Baler and Baler PNP.
- Lifted Advisory No. 010-01 Series of 2022. All water related activities is now open to public as well as inbound travelers especially tourists.
- Conducted ocular inspection and assessment of all major tourism sites subject to the reopening for tourist.
- Submitted Final Situational Report as of 02 0800H November 2022

CASIGURAN MDRRMC

- Ensured that MDRRMO staff are on duty 24/7 at the Operation Center.
- Raised MDRRM – Office on RED ALERT Status and will report on their specific AOR.

DILASAG MDRRMC

- Conducted PDRA on October 27, 2022 at 5:00 PM.
- Continuous monitoring of weather condition for any life-threatening hazards.
- Released an issuance in preparation for TC Paeng such as suspension of tourism and outdoor activities, fishing activities and implementation of “no sail policy”.
- Directed the component Barangays to activate their respective BDRRMC’s, evacuation centers and conduct pre-emptive evacuation whenever necessary.
- Currently conducting prepositioning of resources as well as relief items.
- Disseminated information thru (Oplan Bandilyo) in community under high-risk areas.
- Conducted road clearing operation and assessment of damages.

DINALUNGAN MDRRMC

- Conducted MDRRMC Pre-Disaster Risk Assessment (PDRA) Meeting
- Disseminated preparedness measures to all Brgy. Captains
- Conducted Bandilyo and monitoring to coastal areas, low lying, landslides and flashflood prone areas in all Barangays.
- Updated DOST-PAGASA Weather and Public warning advisories thru MDRRMO Page
- Conducted force evacuation at Barangay Nipoo (NHA) together with BFP and PNP.

DINGALAN MDRRMC

- Conducted pre-disaster risk assessment meeting on October 27, 2022 for possible effects of TS “Paeng”.
- Prepositioned Food Packs (500 at PAGCOR Multipurpose Evacuation Center for Southern Barangays and 500 for Central Barangays)
- Conducted Bandillo within their respective AORs.
- Issued MDRRMC Directive dated 29 October 2022 re Cancellation of all tourism activities

DIPACULAO MDRRMC

- Conducted PDRA with concerned member agencies of DRRM Council for Tropical Storm Paeng on October 28, 2022 at 1000H
- Issued MDRRMC Advisory dated 28 October 2022 re All Tourism Activities are Suspended
- Conducted rapid health assessment in all evacuation centers.
- Provided provision of health services, such as blood pressure taking and assessment of pregnant mothers in evacuation centers.
- Conducted assessment and monitoring of vaccine and cold chain equipment.
- Recovered two fishing boats along coastal waters of Dipacualo, one (1) in shoreline of Brgy. Gupa and one (1) in shoreline of Brgy. Lobbot. It was reported by the barangay officials of the said barangays and was kept safe by the help of MDRRMO and PNP Personnel.
- Issued MDRRMC directive re Lifting of Suspension of All Tourism Activities on 02 November 2022

MARIA AURORA MDRRMC

- Conducted pre-disaster risk assessment meeting on October 28, 2022 for possible effects of TS "Paeng".
- MDRRMO – Emergency Operation Center on Red Alert Status
- Ensured the Standby 24/7 duty of MDRRMO personnel to monitor the situation.
- Pre-positioned Search and Rescue Equipment for possible impact of TS "Paeng".
- Conducted continuous information dissemination and weather update thru radio and Facebook page of MDRRMO Maria Aurora.
- Conducted Close monitoring on 40 Barangays for weather update, emergencies and untoward incidents regarding TS "Paeng" thru radio.

SAN LUIS MDRRMC

- Conducted Pre-Disaster Risk Assessment (PDRA) RE: TS "PAENG" on October 28, 2022 at 1300H.
- Conducted continuous 24/7 monitoring and timely dissemination of weather advisories from PAGASA - --- Ensured the readiness of relief goods and evacuation centers.
- Inspected the installed early warning devices to ensure the functionality and effectivity.
- Alerted all response clusters to be ready when needed.
- Placed equipment, rescue vehicles and responders on standby mode
- Issued MDRRMC Directive No. 1 ICOW: STS "PAENG" (Suspension of all tourism activities) was issued on October 28, 2022 effective October 29, 2022.
- Inspected all water tributaries within the AOR.
- Conducted continuous dissemination of weather updates through social media and radio communication in 4 coastal barangays.
- Released travel advisory RE: Diteki River Detour Road not passable due to strong water current.
- Instructed the organizers to suspend the following planned activities:
 - Elderly Week Celebration on October 29, 2022 at Barangay 2, San Luis Aurora.
 - ASCOT Acquaintance Party on October 30, 2022 at Barangay Bacong Covered Court.
- Issued MDRRMC Directive No. 1 ICOW: STS "PAENG" (Suspension of all tourism activities) was issued on October 28, 2022 effective October 29, 2022.
- Monitored evacuees inside active evacuation centers and coordinated with the Punong Barangays for any possible assistance like food and non-food items.
- Instructed the Punong Barangays through radio and chat group to strictly enforce the force evacuation before sunset to families at risk.
- Prepared additional 500 family food packs as need arises.
- Provided family food packs to evacuees initiated by the concerned BDRRMCs
- Deployed personnel to conduct initial assessment within their AOR
- Ongoing Rapid Damage Assessment and Needs Analysis in affected areas
- Issued MDRRMC directive re Lifting of Suspension of All Tourism Activities on 02 November 2022

PHILIPPINE NAVY

- Attended the Regional Virtual EOC Meeting/ Briefing on 02 November 2022 via google meet

PCG

- Prepositioned 46 PCG personnel and nine (9) Disaster Response Group (DRG)
- Attended the Regional Virtual EOC Meeting/ Briefing on 01 November 2022
- Attended the Regional Virtual EOC Meeting/ Briefing on 02 November 2022 via google meet

PAF

- Attended the Regional Virtual EOC Meeting/ Briefing on 29 October 2022 (04:00 PM)
- Pre-positioned personnel and resources

BFP 3

- Raised Alert level to Code Red and stand by for possible augmentation and response activities

- Intensified Oplan PAGHALASA
- Conducted roving and monitoring within AOR
- Coordinated with concerned agencies and LGUs within AOR for monitoring
- Pre-positioned personnel for possible response activities and augmentation

OLONGAPO CITY DRRMO

- Continuously monitored situation within the AOR
- Conducted regular posting of weather updates through social media such as Facebook.
- Activated DRRMO & OLONGAPO 911 COMMAND CENTER coordination with BDRRMCs and other concerned agencies.

ANGELES CITY DRRMO

- Continuously monitored situation within the AOR
- Coordinated with BDRRMC of the 33 Barangays for continuous monitoring of the barangay riverbanks due to STS Paeng
- Activated Emergency Operations Command Center in monitoring for flooded areas in the city and will serve as the hub for monitoring and coordination.
- Coordinated with the 11 response clusters within the city
- Prepared and prepositioned rescue and response equipment
- Conducted RDANA
- Enforced force evacuation of families near abacan river in barangay Amsic
- Coordinated with BDRRMC's for possible rescue/ relief operations
- Conducted continuous monitoring of Riverbanks Water level, Major Roads and thoroughfares within the City
- Conducted Evacuation, Rescue, Clearing Operations as needed

ZAMBALES PDRRMC

- Attended the Pre-Disaster Risk Assessment (PDRA) Analyst Group Meeting for TD "PAENG" conducted by RDRRMOC via Zoom on 26 October 2022, 3:30 PM.
- Attended the Pre-Disaster Risk Assessment (PDRA) Core Group Meeting for TD "PAENG" conducted by RDRRMOC via Zoom on 26 October 2022, 5:30 PM.
- Raised Alert Status to BLUE Alert
- Activated 24/7 PDRRMOC
- Conducted continuous monitoring of Advisories and Warnings from PAGASA
- Disseminated Advisories to LDRRMOs
- Issued preparedness directives to LDRRMO
- Attended Response and Early Recovery Cluster Meeting of DSWD3
- Joined the Regional Virtual EOC Meeting/ Briefing
- Prepositioned personnel and equipment
- Attended the Regional Virtual EOC Meeting/ Briefing on 29 October 2022 (10:00 AM & 04:00PM)
- Activated North Sector Operations Center for faster coordination at Sinabacan, Candelaria, prepositioned personnel and equipment:
 - Hino Dumptruck(DT- 439)
 - Hino Dumptruck (DT-438)
 - Hino Drop side (CT-447)
 - Doosan back hoe(He-417)
- Activated Central Sector Operations Center for faster coordination at Balin, Sambali, Zambales Sports Complex, prepositioned personnel and equipment:
 - Hyundai Dumptruck(DT- 403)
 - Hyundai Dumptruck(DT-404)
 - Hino mini dumptruck (Joa-338)
 - Isuzu elf Manlift(MT-254)
- Activated South Sector Operations Center for faster coordination at San Marcelino DRRM OpCen, prepositioned personnel and equipment:
 - Hyundai dumptruck (DT-405)
 - Hyundai Dumptruck (DT- 406)
 - Hino Boom truck(MT- 450)

- Attended the Regional Virtual EOC Meeting/ Briefing on 02 November 2022 via google meet
- Coordinated with Pangasinan PDRRMO regarding missing individuals in Bani, Masinloc and 2 stranded tourists from Pangasinan in Anawangin Cove.

CABANGAN MDRRMC

- Raised OpCen alert status from Blue to Red
- Released MDRRMC Advisory to 22 BDRRMCs for activation of their Barangay EOCs
- Established Camp Management of Active Evacuation Centers in coordination with MSWDO and MHO

CASTILLEJOS MDRRMC

- Conducted PDRA (October 26, 2022), Warning Advisory for BDRRMC's,
- Prepositioned Equipment, Acquisition of new PPE's (head to toe),
- Conducted ICS orientation to all BDRRMC, and Advised them to prepare for the incident
- Conducted clearing operations
- Conducted damage assessment and needs analysis with MSWDO
- Submitted Final Report November 3, 2022

IBA

- Activated LDRRMC Emergency Operation Center
- Organized Monitoring and Reporting Team
- Activated ERT on Heightened Alert Status
- Conducted continuous roving and monitoring within our AOR
- Disseminated Information to BDRRMC and LDRRMC
- Conducted prepositioning of resources, rescue vehicles and other DRRM tools and supplies
- Conducted Emergency Meeting with LDRRMC
- Coordinated with BFP, PNP, & other concerned agency for additional manpower and resources
- Conducted clearing operation of broken trees in Brgy. Sto. Rosario, Dirita, and San Agustin
- Conducted sand bagging operation at Brgy. Bangantalinga creek

MASINLOC MDRRMC

- Prepared personnel and response equipment
- Disseminated information to Barangays via call, txt messages and messenger

SAN MARCELINO MDRRMC

- MDRRMO OpCen Activated
- Initiated Listo Protocol – Alert Level Charlie
- Monitored Sta. Fe and Sto. Tomas River basin
- Conducted Information Dissemination to Barangays
- Conducted PDRA Meeting
- Prepositioned response resources
- Conducted ocular inspection to priority areas

SAN ANTONIO MDRRMC

- Activated the EOC and raised its alert status into Red Alert
- Prepositioned 400 emergency food packs, rescue equipment and vehicles
- Prepositioned rescue equipment and vehicles for emergency evacuation
- Activated BDRRMCs
- Activated Red Alert Status
- Conducted continuous communication to 14 Barangays
- Posted weather bulletins at MDRRMC Social Media Account and continuous announcement of weather bulletins in radio communication
- Conducted continuous Clearing Operation of fallen and uprooted trees
- Conducted damage Assessment (MEO, AGRI and MSWDO)
- Activated Municipal Evacuation Center
- Enforced Emergency Evacuation at Sitio Loong Barangay Luna
- Assisted 3 families 14 individuals inside Municipal Evacuation Center (San Antonio Youth Center, Barangay Rizal San Antonio Zambales)
- Conducted medical assessment on evacuees/provision of vitamins to evacuees
- Submitted Final Report Nov. 3, 2022

SAN FELIPE

- Activated OpCen,MDRRMC and BDRRMC

- Coordinated also with Philippine Coast Guard
- Prepositioned goods, personnel and equipments
- Coordinated also with Philippine Coast Guard

SAN NARCISO MDRRMC

- Coordinated with Coast Guard San Narciso and Barangay Captains of coastal areas re storm surge warning
- Coordinated with Philippine Merchant Marine Academy for additional manpower and resources
- Conducted clearing operations
- Conducted continuous roving and monitoring within AOR
- Disseminated information ICOW TS "PAENG" to BDRRMC and LDRRMC
- Prepositioned logistical resources, rescue vehicles and other DRRM tools and supplies
- Conducted dike monitoring

SUBIC MDRRMC

- Convened PDRA meeting with M/BDRRMC ICW TS Paeng
- Activated M/BDRRMC EOC
- Cancelled all DepEd activities and Saturday classes at all levels.
- Ensured that SRT and equipment already prepositioned.
- Advised all barangays to monitor and submit status report of their AOR and further advised to conduct pre-emptive evacuation to all areas susceptible to floodings and landslides.
- Conducted clearing operations
- Conducted RDANA

TARLAC PDRRMC

- Conducted constant coordination with LDRRMCs and partner agencies,
- Closely monitored the situation within AOR
- Coordinated with TPPO, TOG3- PAF, 3rd Mechanized Infantry Battalion, 522ECB, DPWH, PEO and PEPO for pre-positioning and possible deployment of assets and personnel if the need arises.
- Disseminated advisories to all LDRRMOs to be on alert status and to closely monitor the situation in their AOR.
- Disseminated sitreps to PGO/OCD and other concerned offices and agencies via telephone calls, fax, SMS and thru email and social media. (Yahoo Mail, Facebook).
- Attended the Regional Virtual EOC Meeting/ Briefing on 29 October 2022 (10:00 AM & 04:00PM)
- Conducted roving inspection of water level of the Tarlac River system and its tributaries.
- Facilitated the PDRRMC PDRA and Response Cluster Meeting on 29 October 2022.
- Pick-up of 1,000 family food packs from DSWD R3 Warehouse and delivered to LGUs of Victoria and La Paz.
- Participated in the Virtual EOC Briefing of the RDRRMC3. (October 28, 2022-Present)
- Coordinated with TPPO, TOG3- PAF, 3rd Mechanized Infantry Battalion, 522ECB, DPWH, PEO and PEPO for pre-positioning and possible deployment of assets and personnel if the need arises. (October 27, 2022)
- Regular sending of advisories to all LDRRMOs to be on alert status and to closely monitor the situation in their AOR. (October 27, 2022)
- Disseminated sitreps to PGO/OCD and other concerned offices and agencies via telephone calls, fax, SMS and thru email and social media. (Yahoo Mail, Facebook). (October 27, 2022-Present)
- Attended the Regional Virtual EOC Meeting/ Briefing on 02 November 2022 via google meet
- Presented the situational report and effect of TY Paeng in the province of Tarlac to VG Atty. Carlito S. David, Acting Governor, members of the Sangguniang Panlalawigan and PDRRMC Response Cluster member offices (PSWDO/ OPA/ PEO).

BAMBAN MDRRMC

- Activated Emergency Operation Center (EOC)
- Convened LDRRM Council and conducted PDRA
- Disseminated weather advisories thru social media and SMS
- Prepared search and rescue vehicles and equipment
- Stockpiled relief goods
- Conducted Coordination Meeting w/ other Agencies

- Submitted situational reports
- Conducted survey re flood prone areas and critical infrastructures
- Conducted clearing operations
- Inspected critical facilities

CAMILING

- Conducted PDRA Meeting
- Posted the available advisories to the grassroots level
- Activated the Rescue Team per agency and Evacuation Management Team are on stand-by
- Checked all available rescue equipment

CONCEPCION MDRRMC

- Conducted PDRA Meeting on 28 October 2022, 3:00 PM
- Activated the EOC to Red Alert Status
- Conducted water rescue operations in Barangay Telabanca
- Distributed relief goods to 110 families in barangay San Nicolas Balas

GERONA MDRRMC

- Conducted monitoring within AOR
- Disseminated Tropical Cyclone Bulletins
- Prepared for possible pre-emptive evacuation
- Pre-positioned response assets

LAPAZ

- Convened LDRRMC and conducted PDRA
- Activated EOC 24/7 since 10/28/22
- Closely coordinated to 21 barangays and advised to take all necessary preparation for the typhoon
- Prepositioned additional stockpile at EC
- Continuously monitored the AOR

MAYANTOC

- Continued monitoring of various barangays for threats of imminent rise of water.
- Continued monitoring of PAGASA Weather Bulletin and San Roque Dam.
- Prepositioned Search and Rescue team at the Operation Center.
- Continued monitoring the situation in the AOR.

PANIQUE MDRRMC

- Convened MDRRMC
- Activated MDRRMC EOC and Barangay DRRMCs
- Monitored weather and water level
- Prepositioned manpower and equipment
- Coordinated with DILG, PNP, BFP, and MSWDO

PURA

- Continuously communicated with barangay officials

STA. IGNACIA

- Monitored the two (2) river channels (Bayating River, Sapang Dalag Creek)
- Activated the EOC

TARLAC CITY

- Disseminated public information and warning thru social media
- Activated CDRRMO EOC for monitoring of area of responsibilities
- Attended emergency meetings of Response Cluster
- Monitored the weather situation thru PAGASA website
- Ensured safety and secured response activities following COVID19 health protocol
- Established proper communication/hotline ahead of time for immediate response
- Prepositioned WASAR, SAR, medical equipment and rescue vehicles for emergency purposes
- BDRRMCs on alert with personnel on duty, conduct monitoring activities and IEC
- Continuous monitored the water level in Tarlac River
- Declogged drainages and clearing operations
- Coordinated with Tarlac Electric Inc. regarding incidents of power interruption. No reported incidents so far.

(29 October 2022 to present)

- Coordinated with Tarlac City Water District PrimeWater Infrastructure Corporation-Tarlac City (TCWD PWIC-Tarlac City) regarding incidents of power interruption. No reported incidents so far. (29 October 2022 to present)
- Inspected the reported overflowing creek at Brgy. Laoang. Water have already receded upon inspection

VICTORIA

- Activated the EOC
- Constantly monitored the Rio Chico River and Pasubaan Creek
- Closely coordinated with the 26 barangay captains

PAMPANGA PDRRMC

- Attended the Pre-Disaster Risk Assessment (PDRA) Analyst Group Meeting for TD "PAENG" conducted by RDRRMOC via Zoom on 26 October 2022, 3:30 PM.
- Attended the Pre-Disaster Risk Assessment (PDRA) Core Group Meeting for TD "PAENG" conducted by RDRRMOC via Zoom on 26 October 2022, 5:30 PM.
- Joined the Regional Virtual EOC Meeting/ Briefing
- Activated Blue Alert Status of EOC
- Pre-positioned more than 20,000 food packs and ongoing repacking of goods through PSWDO
- Pre-positioned rescue personnel and response equipment for possible augmentation
- Attended the RDRRMC3 Disaster Response and Early Recovery Cluster Meeting re: TD "Paeng" via Zoom VTC, facilitated by DSWD FO3 on 27 October 2022
- Attended the EOC Briefing re: TS "Paeng" via Google Meet, facilitated by OCD R3
- Attended the Virtual EOC briefing re: TS "Paeng" via Zoom VTC, facilitated by OCD 3 on 28 October 2022, 10:00 AM
- Attended the Virtual EOC briefing re: TS "Paeng" via Zoom VTC, facilitated by OCD 3 on 28 October 2022, 4:00 PM
- Attended the Regional Virtual EOC Meeting/ Briefing on 29 October 2022 (10:00 AM & 04:00PM)
- Attended the EOC Briefing re: TS "Paeng" via on 30 October Google Meet, facilitated by OCD R3
- Provided food items (5kg rice, 5 cans sardines and 5 corned beef) for the affected individuals from the following municipalities/barangays on 31 October 2022
- Augmented food packs (5 kg rice, 5 sardines, 5 corned beef) at Lubao and Sasman
- Attended the EOC Briefing re: TS "Paeng" via Google Meet on 01 November, facilitated by OCD R3
- Attended the Regional Virtual EOC Meeting/ Briefing on 02 November 2022 via google meet
- Attended the Regional Virtual EOC Meeting/ Briefing on 03 November 2022 via google meet

MACABEBE MDRRMC

- Conducted continuous Monitoring of the AOR and report preparation.
- Ensured timely reporting to concern offices and agencies.
- Activated the 24-hour operations center starting 1500H/ Oct. 27 to present

PORAC MDRRMC

- Convened MDRRMC
- Monitored updates and disseminated warnings, advisories, and other necessary information to all BDRRMC and member line agencies thru Facebook and messenger to take precautionary measures against the possible impact of TS
- Ensured strict compliance with minimum health protocols in all activities taken relative to this weather disturbance
- Conducted continuous monitoring of roads and water level of river
- Coordinated with BDRRMCs of landslide-prone and low-lying areas for possible response in line with the hazards of Tropical Storm
- Prepositioned of food and non-food items
- Prepositioned of rescue equipment and vehicle
- Activated Emergency Operations Center for TD Paeng
- Partially Activated Emergency Operations Center for TD Paeng
- Ensured that Responders and rescue vehicles are on standby and ready for augmentation
- Reiterated the preparedness and monitor the 5 upland areas
- Conducted roving and monitoring activities
- Conducted coordination meeting with Pampanga Police Provincial Office

- Reported any untoward incident, especially in high-risk areas and coordinate with Pampanga PDRRMO Operation Center.

CITY OF SAN FERNANDO DRRMC

- Conducted continuous monitoring of AOR re: TD "PAENG"
- Disseminated Preparedness Measure to barangays
- Partially activated Emergency Operation Center for TD "PAENG"
- Deployed CPOSCO personnel for road monitoring
- Conducted roving and monitoring activities
- Conducted close coordination with BDRRMCs and CDRRMC members for possible response in line with the hazards of Tropical Depression
- Provided timely, factual and up-to-date information to the general public
- Conducted information dissemination through CSFP CIO and CDRRMO CSFP facebook page
- Assisted reported incidents thru fb pages
- Prepositioned/standby Incident personnel and responders at the EOC.
- Prepositioned of Lifesaving and Flood Response resources
- Provided transportation to stranded motorists
- Downgraded of the CSFP Emergency Operations Center for TS "PAENG" from Full to Partial Activation effective 1700H of October 30,2022

SAN LUIS MDRRMC

- Continued monitoring of weather update.
- Coordinated with other MDRRMC Response Cluster members.
- Continued coordination with BDRRMCs.
- Posted risk communication materials in social media.
- Assessed reported partially damaged houses

SASMUAN MDRRMC

- Coordinated to Coastal and Inland Barangay Chairman Re: Weather Condition and Flooded Areas and untoward incident in their AOR.
- Coordinated with RHU personnel, BFP and DSWD personnel.
- Conducted pre-emptive evacuation especially to coastal barangays.

18

- Continues monitoring of any related untoward incident and ensure all preparedness and precautionary measures are being undertaken and response resources are on standby for possible mobilization
- Conducted distribution of relief goods to some affected families within AOR.

MEXICO MDRRMC

- Disseminated information to BDRRMC on weather news updates, warning and advisories from time to time and advise them to coordinate to MDRRMC- Operation Center in case of untoward incidents that may transpire in the area of responsibility.
- Activated MDRRMC- Emergency Operation Center with one (1) Response Team.
- Prepositioned food and non-food items, rescue vehicles, equipment, tools and rescue supplies.
- Submitted Situational Report to PDRRMC, OCD3, DILG and other concerned agencies.
- Submitted Final Situational Report to PDRRMC, OCD3, DILG and other concerned agencies.

MINALIN MDRRMC

- Activated Emergency Operation Center (EOC)
- Convened and conducted MDRRMC Meeting
- Prepositioned all resources for immediate response
- Coordinated and advised all barangay DRRM Councils
- Continuously monitored the residential areas near rivers and at the low-lying areas
- Conducted road clearing operations at San Isidro to Lourdes Boundary

ARAYAT MDRRMC

- Activated Emergency Operation Center (EOC)
- Coordinated with all High-Risk Barangays (flood and landslide prone) thru their barangay officials via call, messenger, and actual roving.
- Prepositioned rescue equipment, vehicle, and trained personnel.
- Conducted Pre-Disaster Risk Assessment Meeting with the LDRRMC Members headed by Mayor Maria Lourdes M. Alejandrino.

- Cascaded preparedness directives
- Sent warnings and advisories via messenger thru group chats, calls, and physical roving.

CANDABA MDRRMC

- Activated 24/7 Operation Center
- Conducted meeting with MDRRMC.
- Organized monitoring and reporting team.
- Conducted inventory of supplies, equipment and stockpile of goods.
- Assessed and prepared Evacuation Center.
- Coordinated with BDRRMC regarding weather condition and other departments of the Municipality and Barangay officials for further action.
- Conducted close monitoring of river water level.
- Coordinated with other departments of the Municipality and Barangay officials for further actions on the effects of STS Paeng.

SAN SIMON MDRRMC

- Activated 24/7 monitoring and prepared emergency rescue kits and equipment.
- Organized the Monitoring and Reporting Team as well as the Administrative and Logistical Support Team.
- Monitored the level of Pampanga River and advised the barangay near Pampanga River that are highly susceptible to hazards to follow other instructions from local officials.

NUEVA ECIJA PDRRMC

- Attended the Pre-Disaster Risk Assessment (PDRA) Analyst Group Meeting for TD “PAENG” conducted by RDRRMOC via Zoom on 26 October 2022, 3:30 PM.
- Attended the Pre-Disaster Risk Assessment (PDRA) Core Group Meeting for TD “PAENG” conducted by RDRRMOC via Zoom on 26 October 2022, 5:30 PM.
- Attended the Regional Virtual EOC Meeting/ Briefing on 29 October 2022 (10:00 AM & 04:00PM)
- Attended the Regional Virtual EOC Meeting/ Briefing on 02 November 2022 via google meet

PALAYAN CITY DRRMC

- Conducted continuous high alert monitoring on weather condition.
- Conducted continuous provision of early warning and advisories using social media platform through facebook page @ Palayan City DRRM Office.
- Conducted continuous high alert monitoring on water level in all major rivers and bridges within AOR:
 - a. Bangkerohan Bridge/Pampanga River @Brgy. Sapang Buho - Below Normal
 - b. Singalat-Bravo Bridge/Pampanga River – Below Normal Level
 - c. Cabu-Manacnac Bridge – Below Normal Level
- Conducted continuous early warning advisories to barangays officials, BDRRMC/Barangay EOC using two-way radio communication system specially in barangays situated in low lying areas along Pampanga River.
- Alerted BDRRMC and Brgy. EOC to strictly monitor and stand-by, to conduct alert and warning to residents with livestock/animals situated in low lying areas.
- Prepositioned Rescue Vehicles and SAR Team at EOC.

TALAVERA MDRRMC

- Monitored PAGASA-DOST weather advisories/updates for dissemination within AOR (including social media platform - Municipality of Talavera and MDRRMO Facebook page)
- Conducted Pre-Disaster Risk Assessment (PDRA)
- Advised BDRRMCs/BERTs to continuously monitor weather condition within AOR and remain alert and be ready for possible response for the incoming typhoon that may affect the locality.
- On alert status: standby response team, rescue equipment and vehicles.
- Raised MDRRMO-Operation Center to RED alert status

JAEN MDRRMC

- Submitted Situational Reports to PDRRMO, DILG and OCD III, highlighting the current situation, preparedness measures and response action in the localities
- Prepositioned rescue vehicle, food and non-food items at the EOC.

- Continuous monitoring on weather condition/situation
- Monitored water level of rivers and bridges within AOR
- Conducted alert and warning to residents with livestock/animals situated in low lying areas.
- Vigilant monitoring of high risk areas and disseminated weather updates regularly from PAG-ASA and other reliable sources of information.
- Mobilized all available personnel and equipment in preparation for the effects of Tropical Storm "PAENG".
- Conducted continuous observance of COVID-19 health protocols for preparedness measures and all movement relating to Tropical Storm "Paeng"

PALAYAN CITY DRRMC

- Conducted continuous high alert monitoring on weather condition.
- Conducted continuous provision of early warning and advisories using social media platform through facebook page @ Palayan City DRRM Office.
- Conducted continuous high alert monitoring on water level in all major rivers and bridges within AOR:
 - a. Bangkerohan Bridge/Pampanga River @Brgy. Sapang Buho - Below Normal
 - b. Singalat-Bravo Bridge/Pampanga River – Below Normal Level
 - c. Cabu-Manacnac Bridge – Below Normal Level
- Conducted continuous early warning advisories to barangays officials, BDRRMC/Barangay EOC using two-way radio communication system specially in barangays situated in low lying areas along Pampanga River.
- Alerted BDRRMC and Brgy. EOC to strictly monitor and stand-by, to conduct alert and warning to residents with livestock/animals situated in low lying areas.
- Prepositioned Rescue Vehicles and SAR Team at EOC.

TALAVERA MDRRMC

- Monitored PAGASA-DOST weather advisories/updates for dissemination within AOR (including social media platform - Municipality of Talavera and MDRRMO Facebook page)
- Conducted Pre-Disaster Risk Assessment (PDRA)
- Advised BDRRMCs/BERTs to continuously monitor weather condition within AOR and remain alert and be ready for possible response for the incoming typhoon that may affect the locality.
- On alert status: standby response team, rescue equipment and vehicles.
- Raised MDRRMO-Operation Center to RED alert status

JAEN MDRRMC

- Submitted Situational Reports to PDRRMO, DILG and OCD III, highlighting the current situation, preparedness measures and response action in the localities.
- Prepositioned rescue vehicle, food and non-food items at the EOC.
- Prepositioned rescue vehicle, food and non-food items at the EOC.

SAN LEONARDO MDRRMC

- Activated and raised alert status Emergency Operation Center (EOC) into RED Alert
- Conducted pruning and trimming of tree branches
- Advised and monitored MSWDO for the prepositioning of supplies
- Monitored PAGASA-DOST weather advisories/updates for dissemination within AOR

BULACAN PDRRMC

- Attended the Pre-Disaster Risk Assessment (PDRA) Analyst Group Meeting for TD "PAENG" conducted by RDRRMOC via Zoom on 26 October 2022, 3:30 PM.
- Attended the Pre-Disaster Risk Assessment (PDRA) Core Group Meeting for TD "PAENG" conducted by RDRRMOC via Zoom on 26 October 2022, 5:30 PM.
- Activated Operation Listo
- Activated Incident Management Team (IMT)
- Conducted of PDRA
- Activated Charlie Protocol and Red Alert Status
- Attended Early Recovery Cluster Meeting and EOC Briefing for TS "Paeng"
- Coordinated with Provincial Social Welfare and Development Office (PSWDO) with regards to evacuation centers and food items
- Coordinated with Meralco, Prime Water and Telco regarding their service during inclement weather
- Prepositioned personnel and resources
- Conducted monitoring of TROPICAL STORM "PAENG" using DOST PAGASA, Windytv, Typhoon 2000, and NoGaps

- Disseminated PAGASA Weather Bulletin/Angat, Ipo and Bustos Dam updates sent thru text message and Group Chat to all C/MDRMMOs, Member Agencies, NGOs, GAs and other partners.
- Conducted regular reading/receiving of observation from rain gauges and water level stations located in different areas in the province.
- Monitored the situation through radio, TV, telephone, and send messages to all volunteer groups thru email and Social Media
- Conducted PDRRMC Emergency Meeting presided by Acting Governor Alexis C. Castro at Hiyas Convention Center and attended by Gov. Daniel R. Fernando via zoom.
- Attended EOC Briefing by OCDR3 via zoom.
- Attended the Regional Virtual EOC Meeting/ Briefing on 29 October 2022 (10:00 AM & 4:00 PM)
- Conducted continuous personal monitoring of Mrs. Felicisima L. Mungcal, Local DRRM Officer
- Prepositioned trucks and personnel from PEO
- Conducted continuous packing of family food packs at Bulacan Capitol Gymnasium
- Attended meeting with response committee regarding evacuation and distribution of relief goods via zoom
- Attended the Regional Virtual EOC Meeting/ Briefing on 01 November 2022
- Attended the Regional Virtual EOC Meeting/ Briefing on 02 November 2022 via google meet

CALUMPIT MDRRMC

- Activated Operation Listo and Monitoring TD "PAENG"
- Activated Operation Center to "RED ALERT" and EPR Protocol "CHARLIE" High Risk.
- Conducted monitoring of situation thru TV, social media and receiving Report from OCD3
- Monitored PAGASA and PRFFWC Website for monitoring
- Conducted continues posting of weather update of PAGASA through social media and issue radio advisories.
- Submitted Sitrep to LCE & MDRRMC members

CITY OF MALOLOS DRRMC

- Conducted Pre-Disaster Risk Assessment Meeting for TS Paeng.
- Activated Operation LISTO and started undertaking preparedness measures under CHARLIE Alert Level.
- Reiterated the adherence to the N/RDRRMC guidelines on COVID-19 preparedness measures
- Prepositioned rescue equipment and facilities
- Reiteration of pre-emptive evacuation to coastal barangays and other low-lying areas as the situation warrants.
- Conducted close monitoring of weather condition/bulletin as well as continuous dissemination of the said data through SMS and social media to strengthen risk communication and localize the warning to communities.
- Conducted close monitoring of critical/low lying areas prone to flooding.
- Conducted regular reading of data from AWS, staff gauges and flood markers.
- Reiterated the adherence to the N/RDRRMC guidelines on COVID-19 preparedness measures.
- Monitored thru roving, radio, telephone and SMS.
- Deployed clearing team in areas with reported uprooted trees.
- Coordinated with MERALCO regarding reported power interruption.
- Coordinated with MERALCO on the reported Collapsed Residential Electrical Post.
- Deployed BFP and Malolos Rescue for reassessment of the reported Collapsed Residential Electrical Post.

MARILAO MDRRMC

- Activated the EOC and disaster monitoring system
- Monitored PAGASA and PRFFWC Website for monitoring
- Monitored DILG CODIX issuance for the potential risk
- Monitored AOR thru roving personnel within barangays that are prone to flooding
- Conducted monitoring thru radio, telephone, mobile messages, and social media
- Prepositioned rescue equipment and supplies
- Posted updates in Social Media (Marilao Rescue Page).

PAOMBONG MDRRMC

- Activated the Monitoring and Reporting System per advisory from the Regional Office and PDRRMO.
- Coordinated with the MLGOOs on the monitoring of the effects of Tropical Depression Paeng
- Coordinated with Bulacan PDRRMO/Rescue
- Coordinated with the Barangay Disaster Risk Reduction and Management Committee
- Coordinated with the Punong Barangay and BDRRMC of Coastal Barangay

- Coordinated with the School Disaster Risk Reduction and Management Committee
- Provided necessary information regarding Tropical Depression Paeng from time to time to all Group Chat to different organizations
- Activated 24/7 OPCEN
- Conducted continuous implementation of Operation Listo
- Pre-positioned all rescue units
- Conducted inventory and preposition of rescue equipment
- Conducted inventory and preposition of road clearing operation equipment
- Coordinated with GSO, BFP, PNP
- Conducted a meeting with MDRRMO Personnel
- Posted Early Warning Noticed in Paombong MDRRMO Official Facebook Account
- Disseminated MDRRMO Memorandum No.4 Activation of Emergency Operation Center and Disaster Online Reporting and Monitoring System for Tropical Depression Paeng to the 14 Barangay Halls for the permission and preparedness of Evacuation Centers on October 27,2011 10:00 AM
- Disseminated MDRRMO Letter No.57 Activation of Barangay DRRMC / School DRRM Committee and Pre-Emptive Evacuation Due to Tropical Storm Paeng.
- Conducted monitoring check gate
- Monitored the Labangan River at San Isidro and other rivers and creek
- Responded to an electricity concern wire loose in Mahabang Labak San Isidro II
- Conducted clearing Operation at Mahabang Labak San Isidro II
- Monitored water level in some areas due to high tide October 29, 2022, 11:10 PM
- Monitored the areas affected by high tide on October 30, 2022, 2:30AM
- Conducted clearing operations on October 30, 2022, 9:20 AM
- Posted Early Warning Noticed in Paombong MDRRMO Official Facebook Account about Red Alert Status on October 31, 2022, 9:00 AM
- Issued MDRRMO Memorandum No. 6 re Red Alert Status in the Municipality of Paombong on October 31, 2011, 8:30 AM
- Conducted inventory of Equipment
- Submitted Final Situational Report as of 02 1000H November 2022

CITY OF SAN JOSE DEL MONTE DRRMC

- Conducted continuous monitoring and dissemination of Early Warning Information
- Alerted and prepared evacuation centers of barangays for pre-emptive evacuation for their flood prone community.
- Prepared water search and rescue boats
- Ensured communications via radio are functional
- Alerted standby rescue team and prepositioned MSWD food packs are ready to deploy

SAN ILDEFONSO DRRMC

- Alerted and standby Response Team.
- Coordinated with Non-Government Organization re situation in the AOR.
- Submitted Situational Report to PDRRMC, OCD3, DILG and other concerned agencies.

BATAAN PDRRMC

- Attended the Pre-Disaster Risk Assessment (PDRA) Analyst Group Meeting for TD “PAENG” conducted by RDRRMOC via Zoom on 26 October 2022, 3:30 PM.
- Attended the Pre-Disaster Risk Assessment (PDRA) Core Group Meeting for TD “PAENG” conducted by RDRRMOC via Zoom on 26 October 2022, 5:30 PM.
- Prepositioned stockpile down to the barangay level
- Conducted PDRA
- Conducted continuous monitoring of possible effects of TD PAENG
- Activated Blue Alert Status of EOC
- Conducted Emergency Meeting of the PDRRMC Response Cluster at The Bunker presided by the Acting Provincial Governor, Hon. Ma. Cristina M. Garcia
- Disseminated Memorandum re. Raising the Alerts Status of PDRRM Operation Center to RED in view with the impending threat of Tropical Storm “PAENG”
- Alerted the City and Municipal DRRM Council on the impending threat of TS PAENG within their AOR
- Attended the Regional Virtual EOC Meeting/ Briefing on 29 October 2022 (04:00PM)
- Released the Memo for All the Mayors of the Province of Bataan re: conduct of forced evacuation on the identified low-lying, Coastal Areas and Upland Areas (Prone to Landslide) Due to Sever Tropical Storm

“PAENG”

- Provided the status updates for Provincial Department Heads and LCEs of Bataan through GC
- Coordinated with PIO for information dissemination of vital updates re: STS PAENG
- Coordinated with Sir Cris Ilaya of 1Bataan Truckers Association for the provision of trucks & vehicles
- Coordinated with RDRRMC PDRA Core Group for updates and guidance from the National
- Coordinated with LDRRMOs for Updates and Advisories
- Disseminated weather advisories/announcement on all available mediums of communication (radio, social media, SMS, calls)
- Distributed relief packs to persons inside evacuation centers
- Coordinated with concerned offices and personnel for possible augmentation
- Coordinated with LDRRMOs relating to early recovery and rehabilitation plan
- Coordinated with the Office of the Provincial Agriculture for the inventory of fisherfolks in the province
- Coordinated with PGSO relating to possible augmentation of volunteer for repacking of relief goods
- Coordinated with PSWDO relating to augmentation of relief goods for fisherfolks coming from DSWD Regional Office 3
- Coordinated with Office of the Provincial Agriculture for the inventory of fisherfolk's of the province
- Coordinated with LDRRMO relating to early recovery and rehabilitation plan
- Attended the Regional Virtual EOC Meeting/ Briefing on 01 November 2022 (02:00PM)
- Conducted Provincial EOC briefing re. updates and status of effects of STS Paeng

ABUCAY MDRRMC

- Convened all MDRRMCs and BDRRMCs for updates and monitoring on weather forecast
- Disseminated the latest weather update advisories from DOST_PAGASA all MDRRMCs, BDRRMCs and concerned agencies/CSOs/POs thru social media and SMS.
- Advised all BDRRMCs and concerned agencies to respond to any eventuality in their AOR
- Conducted monitoring of critical areas on flooding/landslide within AOR.
- Conducted continuous weather monitoring of DRRMOs and concerned agencies.
- Advised pre-emptive evacuation to areas with low lying and flood prone communities.
- Activated Emergency OpCen
- Conducted PDRA Meeting on 28 October 2022, 2:00PM

Monitored and disseminated the weather advisories thru social media and SMS

- Prepared and submitted the Situational Report to MDRRMC, PDRRMC, and RDRRMC Chairperson
- Conducted continuous Monitoring of AOR especially flood prone and coastal areas.
- Conducted Pre-emptive evacuation to areas with low lying and flood prone Communities.
- Conducted relief operations for evacuees
- Conducted relief operations and transport of evacuees
- Received eighty (80) packs of relief goods from Honorable Jopet Inton Municipal Mayor of Hermosa thru Hermosa MDRRMO on 31 October 2022

BAGAC MDRRMC

- Conducted continuous monitoring and dissemination of weather advisories thru social media platforms
- Conducted continuous reporting of AOR status to PDRRMO
- Attended PDRA meeting

BALANGA CDRRMC

- Conducted continuous monitoring and dissemination of weather advisories thru social media platforms
- Conducted continuous reporting of AOR status to PDRRMO
- Pre-positioned all resources and responders
- Conducted pre-emptive evacuation
- Conducted PDRA

DINALUPIHAN MDRRMC

- Conducted continuous monitoring and dissemination of weather advisories thru social media platforms
- Conducted continuous reporting of AOR status to PDRRMO
- Conducted PDRA Meeting

HERMOSA MDRRMC

- Alerted and monitored the situation in the AOR
- Conducted continuous monitoring and dissemination of weather advisories thru social media platforms
- Conducted continuous reporting of AOR status to PDRRMO

- Conducted monitoring of rivers and water ways
- Conducted PDRA

LIMAY MDRRMC

- Conducted continuous monitoring and dissemination of weather advisories thru social media platforms
- Conducted continuous reporting of AOR status to PDRRMO
- Pre-positioned all resources and responders
- Conducted pre-emptive evacuation

MARIVELES MDRRMC

- Alerted and monitored the situation in the AOR
- Conducted continuous monitoring and dissemination of weather advisories thru social media platforms
- Conducted continuous reporting of AOR status to PDRRMO
- Pre-positioned all resources and responders
- Attended PDRA
- Distributed a hard copy of Weather Forecast Updates in all Barangays.

MORONG MDRRMC

- Alerted and monitored the situation in the AOR
- Conducted continuous reporting of AOR status to PDRRMO
- Conducted PDRA

ORANI MDRRMC

- Alerted and monitored the situation in the AOR
- Conducted continuous monitoring and dissemination of weather advisories thru social media platforms
- Conducted continuous reporting of AOR status to PDRRMO

ORION MDRRMC

- On Alert and Monitoring Status
- Continuous monitoring and dissemination of weather advisories thru social media
- Continuous reporting of AOR status to PDRRMO
- Prepositioned all resources and responders
- Conducted pre-emptive evacuation

PILAR MDRRMC

- On Alert and Monitoring Status
- Continuous monitoring and dissemination of weather advisories thru social media
- Continuous reporting of AOR status to PDRRMO

SAMAL MDRRMC

- On Alert and Monitoring Status
- Continuous reporting of AOR status to PDRRMO
- Conducted pre-emptive evacuation

OCD3

- Issued Memorandum No.74, s. 2022 re RAISING OF ALERT LEVEL STATUS OF THE REGIONAL DISASTER RISK REDUCTION AND MANAGEMENT OPERATIONS CENTER (RDRRMOC3) FROM BLUE TO RED ICOW TD "PAENG"
- Issued Memorandum No.73, s. 2022 re EMERGENCY PREPAREDNESS AND RESPONSE PROTOCOLS ICOW TROPICAL DEPRESSION "PAENG"
- Issued Memorandum No.72, s. 2022 re PREPARATIONS FOR TROPICAL DEPRESSION "PAENG" AND OTHER WEATHER DISTURBANCES AFFECTING CENTRAL LUZON
- Facilitated the Pre-Disaster Risk Assessment (PDRA) Analyst Group Meeting for TD "PAENG" conducted by RDRRMOC via Zoom on 26 October 2022, 3:30 PM.
- Facilitated the Pre-Disaster Risk Assessment (PDRA) Core Group Meeting for TD "PAENG" conducted by RDRRMOC via Zoom on 26 October 2022, 5:30 PM.
- Attended the Weather Update re TD "PAENG" via Zoom on 26 October 2022, 9:00 AM.
- Attended the Pre-Disaster Risk Assessment (PDRA) Analyst Group Meeting for TD "PAENG" conducted by NDRRMOC via Zoom on 26 October 2022, 1:00 PM
- Attended the Pre-Disaster Risk Assessment (PDRA) Core Group Meeting for TD "PAENG" conducted by

NDRRMOC via Zoom on 26 October 2022, 5:00 PM

- Raised the RED Alert Level Status of RDRRMOC3 from the Blue Alert Level Status
- Advised the DRRMOs to strictly observe social distancing and minimum health protocols during the conduct of pre-emptive evacuation and monitor the same inside evacuation centers, as need arises
- Disseminated 24 Hour Public Weather Forecast, Rainfall Advisories, thunderstorm Advisories, and Severe Weather Bulletins to all local DRRMOs and member line agencies thru SMS, Facebook, Messenger, and emails.
- Continuously monitored landslide-prone and low-lying areas all over Central Luzon.
- Continuously monitored roads, bridges, dams and rivers within the area of responsibility
- Closely monitored weather conditions in all seven (7) provinces and two (2) HUCs in Central Luzon
- Facilitated Regional Virtual EOC Meeting/ Briefing on 28 October 2022 (10:00 AM and 4:00 PM)
- Attended and monitored the NDRRMOC Virtual EOC ICOW TS Paeng on 28 October 2022
- Facilitated Regional Virtual EOC Meeting/ Briefing on 29 October 2022 (10:00 AM & 04:00PM)
- Attended and monitored the NDRRMOC Virtual EOC ICOW STS Paeng on 29 October 2022
- Attended Emergency Full Council Meeting ICOW STS Paeng on 29 October 2022
- Interviewed via Zoom with Radyo Pilipinas re Preparedness Measures of Central Luzon ICOW STS Paeng
- Interviewed via phone patch with One North Central Luzon, 24-Oras at Saksi re preparations and effects of STS Paeng in Central Luzon
- Interviewed via Zoom with CLTV 36 re preparations and effects of STS Paeng in Central Luzon
- Facilitated Regional Virtual EOC Meeting/ Briefing on 01 November 2022 (02:00PM)
- Facilitated Regional Virtual EOC Meeting/ Briefing on 02 November 2022 (02:00PM) 2022 via google meet
- Facilitated Regional Virtual EOC Meeting/ Briefing from 28 October 2022 to 3 November 2022

DICT 3

- Conducted coordination meeting re Preparedness for TD Paeng
- Pre-positioned all communication devices/equipment
- Attended the Regional Virtual EOC Meeting/ Briefing on 29 October 2022 (10:00 AM & 04:00PM)
- Attended NDRRMC full council meeting on ST "Paeng" October 29,2022 2:00 pm
- Attended Response Cluster Meeting on 27 October 2022
- Attended OCD3 EOC STS "Paeng" briefing October 31, 2022 1400H via google meet
- Attended OCD3 EOC STS "Paeng" briefing November 01, 2022 1400H via google meet
- Attended the Regional Virtual EOC Meeting/ Briefing on 02 November 2022 via google meet

PNP PRO3

- Pre-positioned personnel for possible provision of security to all operating units and affected areas
- Ensured safety and order
- Attended the Regional Virtual EOC Meeting/ Briefing on 29 October 2022 (10:00 AM)
- Pre-positioned SRR Team
- Pre-positioned PNP Personnel for possible response activities and augmentation
- Conducted continuous monitoring within AOR
- Attended the Regional Virtual EOC Meeting/ Briefing on 02 November 2022 via google meet

DHSUD 3

- Coordinated with NHA
- Issued memorandum dated 28 October 2022 re Activation of Regional Shelter Cluster
- Attended the Regional Virtual EOC Meeting/ Briefing on 29 October 2022 (10:00 AM)
- Issued letter directive to the National Housing Authority Region 3 requesting to provide list or inventory of NHA Projects that can be utilized as an emergency shelter or temporary evacuation center for possible affected areas.
- Issued Memorandum on the activation of the Regional Shelter Cluster and directed its members to undertake the following:
Prepare an inventory of pre-positioned emergency shelter assistance and other assistance needed for possible augmentation needed by the affected area; and
Report all related incidents of partially and totally damaged houses to ensure appropriate actions will be undertaken
- Attended the 2:00PM RDRRMC3 Virtual EOC Briefing to monitor the updates on the effects of TS Paeng

- Noted changes on the number of reported damaged houses due to the updates and validation of the PDRRMOs and DSWD.
- Directed PDRRMOs by the RDRRMC3 chair to submit the updated reports on the damaged houses which will be reflected in the DROMIC Report of the DSWD FO3.
- Attended the 2:00PM RDRRMC3 Virtual EOC Briefing to monitor the updates on the effects of TS Paeng
- Attended the Regional Virtual EOC Meeting/ Briefing on 02 November 2022 via google meet

DEPED 3

- Disseminated advisories
- Conducted PDRA Meeting with DEPED CO and Schools from Region 3
- Coordinated with Schools Division re class suspension
- Attended Regional Virtual EOC Meeting/ Briefing on 29 October 2022 (04:00PM)

DPWH 3

- Prepositioned assets and personnel for possible response action
- Attended PDRA conducted by OCD3
- Issued Landslide and flood susceptible areas to LGUs in Central Luzon
- Disseminated reminders re evacuation and landslide precautions during typhoons
- Attended the Regional Virtual EOC Meeting/ Briefing on 29 October 2022 (10:00 AM & 04:00PM)
- Activated Regional and District DRRM Teams continuously monitoring the situation
- Prepositioned response equipment/assets along strategic location
- Attended the Regional Virtual EOC Meeting/ Briefing on 02 November 2022 via google meet

DA RFO3

- Attended the Pre-Disaster Risk Assessment (PDRA) Analyst Group Meeting for TD "PAENG" conducted by RDRRMOC via Zoom on 26 October 2022, 3:30 PM.
- Attended the Pre-Disaster Risk Assessment (PDRA) Core Group Meeting for TD "PAENG" conducted by RDRRMOC via Zoom on 26 October 2022, 5:30 PM.
- Activated Operations Center
- Released an advisory to inform farmers in areas without rainfall to continue harvest their crops with at least near 80% maturity.
- Deployed DA RFO III DRR/Validation team to conduct aerial validation and initial field assessments.

PAGASA PRFFWC

- Attended the Pre-Disaster Risk Assessment (PDRA) Analyst Group Meeting for TD "PAENG" conducted by RDRRMOC via Zoom on 26 October 2022, 3:30 PM.
- Attended the Pre-Disaster Risk Assessment (PDRA) Core Group Meeting for TD "PAENG" conducted by RDRRMOC via Zoom on 26 October 2022, 5:30 PM.
- Joined the Regional Virtual EOC Meeting/ Briefing
- Attended the Regional Virtual EOC Meeting/ Briefing on 29 October 2022 (10:00 AM & 04:00PM)
- Attended the Regional Virtual EOC Meeting/ Briefing on 01 November 2022

MGB 3

- Attended the Pre-Disaster Risk Assessment (PDRA) Analyst Group Meeting for TD "PAENG" conducted by RDRRMOC via Zoom on 26 October 2022, 3:30 PM.
- Attended the Pre-Disaster Risk Assessment (PDRA) Core Group Meeting for TD "PAENG" conducted by RDRRMOC via Zoom on 26 October 2022, 5:30 PM.
- Joined the Regional Virtual EOC Meeting/ Briefing
- Attended the Regional Virtual EOC Meeting/ Briefing on 29 October 2022 (10:00 AM & 04:00PM)
- Attended the Regional Virtual EOC Meeting/ Briefing on 01 November 2022

DOH CLCHD

- Attended the Pre-Disaster Risk Assessment (PDRA) Analyst Group Meeting for TD "PAENG" conducted by RDRRMOC via Zoom on 26 October 2022, 3:30 PM.
- Attended the Pre-Disaster Risk Assessment (PDRA) Core Group Meeting for TD "PAENG" conducted by RDRRMOC via Zoom on 26 October 2022, 5:30 PM.
- Disseminated code white alert to PHOs, PDOHs and DOH Hospitals.
- Continuous coordination with PHOs and PDOHs.
- Activated White Alert Status (lowest alert status, depends on the magnitude of incident)
- Allocated assorted drugs and medicines with buffer stocks
- Pre-positioned personnel for possible deployment
- Activated 24/7 OpCen
- Pre-positioned response teams and logistics for possible mobilization to affected areas
- Attended the Regional Virtual EOC Meeting/ Briefing on 29 October 2022 (10:00 AM & 04:00PM)
- Prepositioned 50,000 worth of assorted drugs and medicines to the 7 provinces.
- Attended OCD3 EOC STS "Paeng" briefing November 01, 2022 1400H via google meet
- Attended the Regional Virtual EOC Meeting/ Briefing on 02 November 2022 via google meet

DSWD FO3

- Attended the Pre-Disaster Risk Assessment (PDRA) Analyst Group Meeting for TD "PAENG" conducted by RDRRMOC via Zoom on 26 October 2022, 3:30 PM.
- Attended the Pre-Disaster Risk Assessment (PDRA) Core Group Meeting for TD "PAENG" conducted by RDRRMOC via Zoom on 26 October 2022, 5:30 PM.
- Facilitated Response Cluster Meeting
- Pre-positioned Food and Non food Items
- Joined the Regional Virtual EOC Meeting/ Briefing
- Conducted continuous monitoring of the prevailing weather system in the region in coordination with the Philippine warning agencies
- Pre-positioned Regional/Provincial Quick Response team for possible deployment in case of any untoward incidents
- Conducted Response and Early Recovery Cluster Meeting;
- Conducted continues Stockpiling and Prepositioning of Food and Non-Food Items
- Entered into Memorandum of Agreement with the Provincial Local Water Utilities Association of Zambales, Tarlac, Bataan, Nueva Ecija, Bulacan and Aurora
- Monitored Pampanga, Zambales, Tarlac, Bataan, Nueva Ecija, Bulacan and Aurora for possible affected families to ensure immediate provision of humanitarian assistance
- Attended the Regional Virtual EOC Meeting/ Briefing on 29 October 2022 (10:00 AM & 04:00PM)
- Prepositioned and stockpiled of Food and Non-Food Items in strategic locations
- Continuously monitoring the affected families on an open Evacuation Centers
- Provided food and non- food items to Dingalan, Aurora.
- Facilitated the release/distribution of Family Food Packs to the Municipalities of Maria Aurora and Dilasag, Aurora.
- Facilitated the release of 257 FFPs intended for the 1st District of Bulacan.
- Facilitated the release/distribution of Family Food Packs to the Municipalities of Maria Aurora and Dilasag, Aurora.
- Facilitated the release of 257 FFPs intended for the 1st District of Bulacan.
- Facilitated the release of 1,600 Family Food Packs to the Municipality of Macabebe.
- Facilitated the release of 2,200 Family Food Packs to the Municipality of Masantol.
- In transit 5,000 Family Food Packs from Field Office III to Cordillera Administrative Region.
- Attended the Regional Virtual EOC Meeting/ Briefing on 01 November 2022
- Facilitated the release of 528 Family Food Packs to the Municipality of Baler, Aurora
- Attended the Regional Virtual EOC Meeting/ Briefing on 02 November 2022 via google meet
- Facilitated the release of 4,000 Family Food Packs to the Municipality of Masantol.

DILG 3

- Attended the Pre-Disaster Risk Assessment (PDRA) Analyst Group Meeting for TD "PAENG" conducted by RDRRMOC via Zoom on 26 October 2022, 3:30 PM.
- Attended the Pre-Disaster Risk Assessment (PDRA) Core Group Meeting for TD "PAENG" conducted by

RDRRMOC via Zoom on 26 October 2022, 5:30 PM.

- Activated the Regional Operations Center
- Disseminated weather bulletins, cyclone tracks, MGB Brgy List, and other related weather bulletins and issuances to field offices
- Activated DORMS and monitored the presence of LCEs
- Reminded ALL LGUs in Central Luzon to activate Charlie Protocol
- Monitored the submission of Situation Reports from field offices
- Pre-positioned MDM Cluster
- Advised the pruning of trees and clearing of roads to all LGUs
- Disseminated information on declaration of class and work suspension on LGUs via social media
- Disseminated related weather bulletins/information to the public via social media
- Monitored preemptive evacuation of LGUs
- Joined the Regional Virtual EOC Meeting/ Briefing
- Attended the Regional Virtual EOC Meeting/ Briefing on 29 October 2022 (10:00 AM & 04:00PM)
- Attended OCD3 EOC STS "Paeng" briefing November 01, 2022 1400H via google meet
- Attended the Regional Virtual EOC Meeting/ Briefing on 02 November 2022 via google meet

CALABARZON

HEALTH (WASH, Medical, Nutrition and MHPS)

DOH CALABARZON

- Prepositioned logistics and medicines in all provinces of the region amounting to ₱2,245,400.33
- Prepositioned logistics on the Regional Warehouse amounting to ₱304,627,329.24
- Issued advisory to all Provincial Health Officers, Provincial HEMS Coordinators, and DRRM-H Managers on the declaration of CODE White Alert Level in relation to Typhoon Paeng
- Inventory of prepositioned logistics in the PDOHOs and regional warehouse were requested in preparation for augmentation to affected LGUs.
- Duty team members were put on standby for possible deployment to evacuation centers.
- Advised Regional Partner Agencies on health precautions to be taken related to anticipated adverse weather conditions.
- Maintain observance of MPHS and WASH against respiratory and waterborne infectious diseases
- Monitoring and early reporting of any unusual increase in cases of infectious diseases
- Cold chain management being monitored
- Gathering of reports on damages to health facilities
- Consolidation of HEARS field and situational reports from PDOHOs
- Provided drugs, medicines, medical supplies, health kits, etc to CHDs or LGUs/household/ family/ individuals
- Provided water kits, dignity kits, hygiene kits, and jerry can to CHDs or LGUs/household/ family/ individuals

Disaster Risk Reduction Management Unit:

- DRRMHU activated Code White Alert
- Coordinated with DRRMHU Coordinators, CHOs, MHOs, COH, and PDRRMO
- DRRMHU Response Team on Standby
- Provided advisory and updates on to different municipalities and Hospitals
- Coordinated and follow up reports with RHU's and Government Hospitals
- Attended Provincial Disaster Risk Reduction Management Council Meeting via Zoom Meeting regarding the Preparedness measure for Tropical Depression "PAENG"
- Continuous monitoring and reporting
- Augmented at Quezon Provincial Operation Center as Emergency Operation Center team member

LAGUNA PHO

- Monitoring of Evacuation Centers
- Coordination with RHUs/CHOs for possible assistance needed
- Reiteration to RHUs/CHOs to maintain Minimum Public Health Standards in ECs when activated.
- Stand by PHO Quad clusters (WASH, Nutrition, MHPSS, Medical and Public Health)
- Stand by Health Emergency Commodities
- Continuous monitoring and coordination with RHU/CHO DRRM-H managers re: weather situation and any health-related incident.

- Consolidation of HEARS reports/Situational updates and forwarded to CHD-IVA-RDRRM-H
- Activation of CODE Alert White starting Oct. 28, 2022
- Activation of PHO-Operations Center/OHCC 24/7
- Dissemination of advisories and announcements
- Attended Pre-Disaster Risk Assessment with PDRRM council members
- Activation of Provincial IMT and EOC

CHOs/MHOs

- Monitoring of AOR
- Attended different meeting related to preparation to STS PAENG
- Monitoring of activated evacuation centers
- Preparation of Health Emergency commodities
- Activation of EOC and IMT
- Continuous monitoring and reporting of health emergency related emergencies related to STS PAENG.
- Cold chain management – putting up back up generator
- Health Personnel and team proceed to affected barangays thereby providing services on WASH, nutrition, MHPSS and assessment of their Health status
- Issuance of jerricans and hygiene kits among families in every evacuation center
- Preparation of Team on deck for the next 24-48 hrs

BATANGAS PHO

- Coordinated with barangay officials, CDRMMO, IMT, PNP and CHO were established.
- Emphasized strict compliance to health and safety protocols to minimize possible spread of diseases. Room assignments in evacuation centers were per families and their relatives.
- Supply of foods and medicines to evacuees were provided from the barangay and CSWDO. Other assistance was also provided by CSWD.
- Coordinated to CDRMMO for faster response to different situations in relation to health conditions of evacuees and other affected individuals.
- All Operating Evacuation Centers are manned by PNP personnel to conduct monitoring, Police Assistance & Police Presence.
- Continuous monitoring of the situation on the ground.

ALITAGTAG RHU

- Loaded first aid kit and emergency medicines that can be utilized by the stand by duties.
- 24 hours duty with the team impulse to secure immediate response from health team members as necessary.
- Collaborated and coordinated with committed interdepartment agencies like mswdo and mdrmm.
- Assessment and monitoring of accounted evacuees from the barangays. Secured open line communication and reporting to concerned agencies
- Reporting of accounted families and individuals. Noting consolidated number of 53 families and 212 individuals evacuated at respective evacuation center for preventive measure purposes as of 2pm october 29, 2022 as per mswdo and mdrmm report to Alitagtag Igu.
- Assessing health care needs of evacuees.

BATANGAS RHU

- Coordination with barangay officials, CDRMMO, IMT, PNP and CHO were established.
- Room assignments in evacuation centers were per families and their relatives. Emphasized strict compliance to health and safety protocols to minimize possible spread of diseases.
- Supply of foods and medicines to evacuees were provided from the barangay and CSWD.
- Other assistance was also provided by CSWD.
- Coordinated to CDRMMO for faster response to different situations in relation to health conditions of evacuees and other affected individuals.
- All Operating Evacuation Centers are manned by PNP personnel to conduct monitoring, Police Assistance & Police Presence.
- Continuous monitoring of the situation on the ground.

BATANGAS CITY

- Coordination with barangay officials, CDRMMO, IMT, PNP and CHO were established.
- Room assignments in evacuation centers were per families and their relatives. Emphasized strict compliance to health and safety protocols to minimize possible spread of diseases.

- Supply of foods and medicines to evacuees were provided from the barangay and CSWD.
- Other assistance was also provided by CSWD.
- Coordinated to CDRMMO for faster response to different situations in relation to health conditions of evacuees and other affected individuals.
- All Operating Evacuation Centers are manned by PNP personnel to conduct monitoring, Police Assistance & Police Presence.
- Continuous monitoring of the situation on the ground.

QUEZON PHO

- DRRMHU activated Code White Alert
- Coordinated with DRRMHU Coordinators, CHOs, MHOs, COH, and PDRRMO
- DRRMHU Response Team on Standby
- Provided advisory and updates on to different municipalities and Hospitals
- Coordinated and follow up reports with RHU's and Government Hospitals
- Attended Provincial Disaster Risk Reduction Management Council Meeting via Zoom Meeting regarding the Preparedness measure for Tropical Depression "PAENG"
- Continuous monitoring and reporting
- Augmented at Quezon Provincial Operation Center as Emergency operation center team member

Macalelon RHU

- Intensive awareness of possible danger and preparedness.
- Monitoring of coastal areas and possible flood prone brgy. By mswdo, rescue team, mho,
- Bfp and pnp dept.
- Evacuation centers alerted and ready to accept evacuees.
- Insuring essential drugs and supplies availability.
- Coordinated with mdrmo or barangay officials.

Padre Burgos RHU

- Coordinates with LGU MDRRMC, MSWD, Barangay Officials, BHWs about the latest number of evacuees.
- Information Dissemination regarding typhoon

Agdangan RHU

- Coordinates with LGU Disaster Team, DSWD and Barangay officials about the status of lifelines and evacuees
- Monitoring of coastal areas and possible flood prone barangays by RHU, MDRRMC, MSWDO, BFP and PNP Department
- The HRH Nurses coordinates with barangay captains and BHWs about typhoon Paeng. They suggest the preparation of
- evacuation centers and emergency kit before typhoon occurs
- Provided health education to the community about typhoon
- preparedness.
- Checked the availability of emergency medicines and emergency kit in RHU, BHS's and Evacuation center

BATANGAS MEDICAL CENTER PHO

- Operation Center Activated.
- Text brigade to all service area leaders regarding Code White status.
- Pre-Disaster Risk Assessment done:
 - Coordination with Engineering and Facility Management
 - Assessment of hospital personnel conditions and needs.
 - Staff are advised to report to EFM and Operations Center of any untoward incidents during typhoon.
- Security and safety officers alerted.
- Radio monitoring from Regional Office attended.
- Keep updated through news and social media

BFP CALABARZON

- Supplied water to 3 evacuation centers and 40 barangays al over CALABARZON Region utilizing 15 firetrucks
- Conducted flushing operations in 2 vehicles, 5 roads, and 12 structures using 31 fire trucks

Laguna PDRRMC

LAGUNA PDRRMO

- Activation of IMT using Incident Complex as Management Option.
- Activation of Emergency Operations Center
- Dissemination of advisories and announcements via Emails, Cell phone, DRRM-MS, Facebook and centralized radios.
- Continuous monitoring and coordination with PDRRMC and C/MDRRMC re: weather situation and any untoward incidents.
- Consolidation of Situational reports and forwarded to Office of the Civil Defense- Region IV-A (CALABARZON).
- Inventory and Preparations of equipment.
- Response assets are available for augmentation
- Attending Pre- Disaster Risk Assessment (PDRA) Analyst and Core Group meeting
- Conducted Pre-Disaster Risk Assessment for LADRRMO and PDRRMC re: Tropical Depression "Paeng"
- Declared State of Calamity for the entire province via FB Page of Gov. Hernandez.

BAY MDRRMO

- Observing minimum health protocols
- Activation of communication lines
- Monitoring of the weather forecast
- 24/7 Emergency Operation Center
- Coordination with the concerned Task Groups

FAMY MDRRMO

- Notified the council members of the impending threat via social media group chat;
- Elevated the Municipal Disaster Operation Center Alert Level from White to Blue,
- Stockpiles of Family Food Packs are ready for possible relief operation;
- Prepared the resources needed by the IMT
- Coordinated with the PNP on possible assistance they can provide;
- IS and EOC will re-activated if the threat of the TS escalates
- Fary Disaster Responders are on standby

LUISIANA MDRRMC

- Activate concerned BDRRMCs for early warning measures and vigilant monitoring of their areas of jurisdiction.
- Operations Center OpCen is activated 24/7 for closely monitoring of the situation, give update to the public and ensure the safety of the community.
- Consistent communication and coordination to all Barangay Captains of 23 barangays thru group chat in messenger and radio about the status in their jurisdiction.
- Vigilant monitoring of hazard prone areas.
- Standby Response Teams (ERT, Task Force, CCTV Operators, RHU personnel)
- Preposition supplies, equipment and response vehicle once needed.
- Ensure all response vehicles are in good working condition.
- All BDRRMCs will be notified and will be given warning through handheld radios, phone calls, SMS messaging, and via social networking sites.
- Announcements, warnings and status updates will be posted on the MDRRMO and the Municipality's official social media sites.
- Information Education Materials about typhoon will be posted on municipal employees group chat, MDRRMC group chat, Barangay Captains group chat and posted on the MDRRMO official social media account.
- Continuously advise community of situation updates and preparedness action of the municipality.
- Consistent communication and coordination to PNP, BFP, MHO, MSWDO, and Task Force for rescue and clearing operations.
- Ensure that communication lines are working properly.
- Conduct cutting/trimming of trees which are deemed hazardous and may endanger lives due to strong winds.
- If there will be evacuees, constantly remind them to always properly wear their face masks, even inside evacuation centers.
- Covid-19 Protocols will still be followed.

MABITAC MDRRMC

- Emergency Operations Center is activated 24/7 to closely monitor situation updates and possible untoward incidents/consequences within the area of responsibility before, during, and after the TROPICAL STORM PAENG.
- The Mabitac MDRRMC Chairman Mayor Alberto S. Reyes conducted Pre-Disaster Risk Assessment and activated ICS and contingency plans related to public safety, transport security, health emergency peace and order and other human-induced and natural hazards in the AOR.
- Activation of Response groups/Mabitac Rescue Team and Volunteers (SAR, medical, communication, security, others).
- Prepared the Evacuation Centers for possible occupancy of evacuees.
- Activation of Barangay DRRM Committees and Hotlines.
- Conducted Inventory, checking of resources and prepositioning.
- Informing the community on TS PAENG through public address, Palibot-liham sa mga Punong Barangay, SMS and Facebook.
- Report immediately all emergency/disaster incidents and action taken and provide situational updates to the PDRRMO and RDRRMC OpCen.
- Declared State of Calamity thru Resolution No. 161 s. 2022 on 30 October 2022

SAN PEDRO CDRRMC

- Conducted clearing and tree trimming operations
- Declared State of Calamity thru Sangguniang Panlungsod Resolution No. 2022-0252 dated 30 October 2022

STA. CRUZ MDRRMO

- Public Address and information dissemination regarding preparedness against typhoon and flooding and Preemptive evacuation procedure
- Inspection and clearing of drainage canals, irrigations, and others
- Inspection and reinforcement of critical facilities
- Preparation of response equipment and materials
- Stockpiling of goods for distribution to families that may be affected by typhoon

CALAMBA CDRRMO

- LDRRMD-MO Command Center is on 24/7 monitoring within Calamba AOR.
- Calamba City LGU conducted PDRRA with CDRRMC.
- 24 Low-lying Barangays are in priority for pre-emptive/forced evacuation once AOR is affected by a severe weather system.
- Coordinated with key offices such as PNP, BFP, CHO, Engineering, and CSSYDO for additional machinery, logistics, and manpower that will be available before, during, and after the disaster.
- Search and Rescue/Retrieval Teams composing LDRRMD-MO, BFP, BQRT, and POSO-SSD are on stand-by
- Security Teams composing POSO-SSD, PNP, and BPSO on Stand-by
- Medical Teams composing LDRRMD-MO, BFP, and Red Cross on stand-by.
- Clearing Operations Team composing LDRRMD-MO, POSO-SSD, City Engineering, CENRO, and BQRT on stand-by
- Continuous Situational Report from BQRT thru radio.
- Ocular inspection on evacuation center within Calamba AOR @ 1200H
- MERALCO Hotline/Chat support – OFFLINE
- Continuous clearing operation for fallen trees.
- Cordoned landslide area along Brgy. Lecheria
- Rescued 1 person stranded in Laguna Lake and 7 persons stranded in Parian front of Apolega
- Ongoing SAR @ Brgy Parian with BFP-SRU and LDRRMD-SRU

Quezon PDRRMC

QUEZON PDRRMC

- Preparation/Inventory of Search and Rescue Equipment.
- Conducted Pre-Disaster Risk Assessment Meeting 26 October 2022;
- Conducted Pre-Disaster Risk Assessment Meeting - Response Cluster and LDRR Officers, 27 October 2022;
- Reiterated conduct of pre-emptive evacuation
- Disaster Risk Reduction and Management Councils are reminded to continuously monitor watercourses, rivers, and their tributaries
- Continuous dissemination of weather forecasts to all LDRRMCs through SMS, email, and social networking sites.

- Continuous coordination with LDRRMOs regarding the status of their AOR.
- Resources Mobilization
- Raising PDRRMC Operations Alert Status to Red Alert effective October 27, 2022, 1700H (PDRRM Memorandum Circular No. DHT-011)
- Suspension of Work due to TS "Paeng" (Memorandum Order No. DHT-269)
- Guidance for Suspension of Work in Other Offices for Government and Private (PDRRM Memorandum Circular No. DHT-012)
- Prepositioned of Food Packs to Infanta, 3rd District and Gumaca
- Prepositioned SAR Team 1 in Infanta, Quezon composed of QPDRRMO and PNP personnel
- SAR Team 2 prepositioned in Calauag, Quezon composed of QPDRRMO and PNP personnel
- SAR Team 3 prepositioned in Mulanay, Quezon composed of QPDRRMO and BFP Quezon SRU
- VSAT installation in San Andres and Tagkawayan, Quezon; Umiray and Poblacion of General Nakar, Quezon.
- SAR Team 4 deployed to Sariaya, Quezon composed of QPDRRMO and PAF Reservist.
- SAR Teams 5 & 6 deployed to Candelaria, Quezon composed of QPDRRMO and PAF Reservist.
- Team 4, 5 and 6 Operations terminated Oct.30; 11:45AM
- Virtual Damage Assessment
- Reporting of Assess Damage via zoom conference.
- DPWH DEO II Installed road safety devices at collapsed Bantilan Bridge and Coordinated with PNP for assistance in securing the area affected by the collapsed bridge; Proposed alternate route; Clearing operations in Eco-Tourism Road, Maharlika Highway (Sariaya), Lucena-Dalahican Port Road, Lucena-Tayabas-Mauban Road

PCG STATION SOUTHERN QUEZON

- Released of Sea Travel advisory no. 3 as of 1700H, 30 October 2022

CALAUAG MDRRMC

- Conducted relief and rescue operations
- Conducted clearing operations
- Rescue operations in Brgy. Tikiwan and Binutas
- Continuous monitoring of Pandanan River

DOLORES MDRRMO

- PNP assistance during the relief distributions
- MDRRMO, BFP, and PNP conducted Rescue and evacuation operations
- RHU assisted in addressing Medical Concerns.
- Municipal Agriculture Office consolidated the damage reports on Crops.
- Inspection and assessment of the Areas with damages and landslides area.

INFANTA MDRRMC

- Conducted and submitted Rapid Damage Assessment and Needs Analysis (RDANA)

GENERAL LUNA MDRRMC

- Evacuation Center open operation by camp management team
- Relief operation standby
- MDRR Personnel close monitoring weather and water/sea level
- Clearing operation Done all road major passable
- Conducted and submitted Rapid Damage Assessment and Needs Analysis (RDANA)

GENERAL NAKAR MDRRMC

- Preparedness meeting MRRMC
- Preemptive evacuation 1 to 5 pm
- Bandilyo MDRRMO Personnel
- Set-up modular tent at designated evacuation center
- Posting and sharing typhoon cyclone alerts and Severe Weather Bulletin on FB page and Group chats
- Communication to BDRRMCs preparedness, alert and monitor
- Monitoring of sea water level (Tayabas Bay General Luna)
- Monitoring of water level (Hingoso River)
- Monitoring of water level (Kabuluan River)
- Continued 24/7 operations of the General Luna Emergency Operations Center
- Continued monitoring of the forecast track of T PAENG and updating post in the official social media account of the MDRRMO and LCE

- Dissemination of PAGASA's Tropical Cyclone Bulletin to BDRRMCs Group Chat
- Coordination with various offices MSWD

MULANAY MDRRMC

- Tropical Storm Paeng monitoring started on 27 October 2022;
- MDRRMO personnel meeting conducted on 27 October 2022;
- Search & rescue equipment prepared/prepositioned;
- Issued Memorandum No. 074 – Paghahanda at Pagtataas ng Alert Status ng Mulanay Emergency Operations Center (EOC) mula WHITE patungong BLUE para sa Bagyong Paeng;
- Issued Memorandum No. 075 – Pre-Disaster Risk Assessment for Tropical Storm Paeng;
- Issued MDRRMC Memorandum Circular No. 003 – Raising Mulanay Emergency Operations Center (EOC) Alert Status from BLUE to RED for Tropical Storm Paeng;
- Pre-Disaster Risk Assessment (PDRA) conducted on 28 October 2022; 9:00AM;
- Food Packs prepositioned;
- Conducted bandillo for the preparation at Tropical Storm Paeng;
- Continuous dissemination of weather bulletins/updates on the status of typhoon to BDRRMC thru LGUIDS and Social Media;
- Conducted water level monitoring;
- Visited evacuation centers;
- Distributed food packs to affected families;
- Continous monitoring of area of responsibility;
- Conducted rescue and forced evacuation;
- Conducted clearing operations along Mulanay to San Narciso Road and Mulanay to San Francisco Road;
- Dispatched two (2) teams for the conduct of RDANA;
- Continous distribution of food packs to affected families;

POLILLO MDRRMC

- MDRRMC OpCen was activated.
- Conduct of Rapid Damage and Need Assessment.
- Continue the Relief Operations.
- Consolidation of initial/ partial report of affected families.
- Continues the distribution of relief goods for the identified affected families

QUEZON MDRRMC

- Activation of 24/7 EOC
- Monitoring of AOR
- Coastal Monitoring
- Conducted Damage Assessment and Needs Analysis
- Distribution of Family Food Packs

SARIAYA MDRRMC

- Conducted Operational briefing for Tropical Depression
- Conducted Emergency meeting of PDRA Group for Tropical Depression
- Incident Action Plan
- Conducted Emergency meeting of MDRRM Council for Tropical Depression
- Deployment of Teams to their designated Evacuation Areas
- Pre-emptive Evacuation of Barangays that is prone to Landslide and Flood areas
- Packing of relief goods
- Standby of emergency response vehicle, heavy equipment and other LGU owned vehicle in EOC
- Monitoring of weather updates
- Monitoring of the condition of the evacuees on their respective Evacuation Areas
- Updating the situation and sending information through calls using our radio, Facebook account and emergency hotline number
- Continuous monitoring of weather updates
- Continuous monitoring of spillway and roads
- Updating the situation and sending information through calls using our radio, Facebook account and emergency hotline number
- Rescue Operation at Brgy. Manggalang Bantilan
- Demobilization of Rescue Operation
- Continuous monitoring of weather updates
- Continuous monitoring of spillway and roads
- Updating the situation and sending information through calls using our radio, Facebook account and

emergency hotline number

- Distribution of relief goods on their designated Evacuation Areas
- All Evacuees from designated Evacuation Areas are terminated as declared and approved by MDRRM Council
- Perform Ocular Inspection for the assessment of post disaster
- Provide RDNA report
- Collapsed Bridge at Bry. Manggalang Bantilan reported
- Total number of evacuees reported from MSWDO
- PDRRMC RDNA Meeting with Gov. Helen Tan via zoom

TIAONG MDRRMC

- Conducted clearing operations in Brgys. Tagkawa, Cagbalogo, and Brgy. 6 Poblacion
- Distributed ready-to-eat food at Evacuation Center facilitated by the MSWDO
- Conducted forced evacuation on coastal area communities
- Conducted briefing together with LCE, PNP, BFP, and other volunteers
- Continue rescue operation to Brgy. San Juan, Cabay and Del Rosario with Quezon DRRM Team
- Conducted rapid disaster needs assessment with LCE and concerned agencies.
- Submitted RDANA Report on 01 November 2022.

TAYABAS CDRRMC

- Distributed food packs;
- Responded in various reported incident related to typhoon
- Health management was ensured among the displaced persons by providing medicines;
- Coordination with GSO and Engineering Office for the reported hazard building status;
- Managed the inter-agency coordination to address all inquires and responses of various offices and agencies;
- Intensified forced evacuation in some vulnerable barangays;
- Distributed food packs, hygiene kits and basic needs for displaced individuals.
- Encouraged the evacuees to stay a night in the evacuation to ensure their safety.
- Continuous monitoring and coordination with all barangay officials for the situation and evacuation updates;
- Regular coordination with Provincial DRRMO and Tayabas DRRM Council Members;
- Distributed food packs;
- Continuous coordination with CSWD and give updates for the barangays to be served;
- Clearing of road hazards along Tayabas-Mauban Road and Tayabas-Calumpang Road;
- Coordination with GSO and CHO for the disinfections of the evacuation center;
- Assisted the displaced persons in returning to their respective residents;
- Coordination with DPWH-Quezon 1, GSO and Barangay Officials in clearing road hazards, gathering of road mess and debris and clearing the water ways;
- Conducted RDANA. Continuous monitoring and coordination with all barangay officials for the situation and evacuation updates;
- Regular coordination with Provincial DRRMO and Tayabas DRRM Council Members;
- Gathering of data from various offices/agencies.

Rizal PDRRMC

RIZAL PDRRMC

- Attended Pre-Disaster Risk Assessment (PDRA) for Tropical Depression "PAENG" conducted by RDRRMC CALABARZON
- Issued PDRRMO Memorandum to LGUs, LDRRMOs, and PDRRM Council members regarding preparedness and action plan measures;
- Cascaded weather bulletin and advisories from OCD, DILG, NDRRMC, DOST-PAG-ASA and MGB to all LDRRMOs and PDRRMC members;
- Activation of the DRRM Operation Centers at the city, municipal and barangay level;
- Convening of Local DRRMCs regarding preparedness measures to be undertaken;
- Alerting of Response teams (SAR, Medical, Communication, Road Clearing and Emergency Engineering Mobility/Transportation);
- Securing/stockpiling of critical items (water, food and non-food items, medicines, back- up power supply and others);
- Conduct of pre-emptive evacuation of highly vulnerable communities, if necessary (Population along river banks and or shorelines prone to flooding/ flash floods under slope areas prone to landslides and areas of

special concern);

- Prepositioning of response assets (rubber boats, trucks, heavy equipment, etc.).

BINANGONAN MDRRMO

- EOC personnel on duty and standby
- Continuous weather and incident monitoring
- Close monitoring in different flood-prone and landslide-prone barangays

CAINTA MDRRMO

- EOC personnel and rescue on-duty
- BFP and BDRRMCs on standby
- Continuous monitoring of weather conditions and water levels
- Ongoing pre-emptive evacuation in Renea Compound, Brgy. Sto. Niño

MORONG MDRRMC

- The Emergency Operations Center (EOC) is still on Red Alert Status
 - o LGU Personnel/ DRRMO on 24/7 operations
 - o Monitoring weather bulletin from PAGASA-DOST
 - o Local IMT on standby
 - o Continuous coordination with Local Responders, PNP, BFP, PCG and AFP
- Attended Pre-Disaster Risk Assessment in coordination with OCD-IV-A.
- Coordinated possible response efforts with members of BDRRMC and Engineering Office
- Continuous dissemination of DOST-PAGASA Weather Update, Bulletins and advisories to official social media accounts (FB Page) of the LDRRMO and LGU Morong.
- Informed LDRRMC/ BDRRMC on weather updates, advisories, and bulletins through group chat (Messenger)
- LDRRMC ERT on monitor in all identified flood prone areas, Morong River, Sakayin Creek.
- RETT on standby.
- Coordinated MSWDO for activation of F/NFI, CCCM cluster.
- DAFAC Forms readied
- Emergency Transport Rescue Vehicles on Standby
- Generator Sets/ Power-saw and rescue equipment on standby
- Modular Tents readied
- SRR Team on standby
- At 0600H, October 28, 2022; DepEd Rizal suspended all classes in all levels.
- EOC/ MDRRMO-ERT continuous coordination and monitoring. p. Forwarded to BDRRMC MGB List of Barangays Susceptible to Landslides and Flooding based on the DOST-PAGASA Rainfall Data GSM and WRF 72hr as of 10282022 2AM
- Continuous coordination with BDRRMC and SRR Clusters
- SRR Team on standby at Brgy CCL, Brgy. San Guillermo, Brgy. San Pedro and Brgy San Juan
- Continuous tracking of TS PAENG
- Continuous public information through social media accounts (FB/Messenger)
- Continuous coordination with BDRRMC
- Conducted Road clearing operations along Sagbat-Pililla Diversion Road
- Assisted IDPs whose roofs were blown-off by strong winds. x. Provided Sleeping Bed and Blankets for IDPs from Brgy CCL
- Reported initial damages in fisheries and crops

TANAY MDRRMC

- Distributed food packs (rice and canned goods) at Extension Hall in Barangay Daraitan
- Continuous monitoring of Evacuation Centers
- Continuous monitoring of high-risk areas
- Conducted clearing operations of debris
- Continuous weather monitoring via PAGASA-DOST and Windy website
- Prepared and sorted welfare goods for disaster-stricken areas
- Coordinated with Bureau of Fire Protection and Philippine Army for the deployment of additional personnel for clearing operations and relief distribution

TERESA MDRRMC

- BDRRMC's on standby and incident monitoring within their respective barangays with preparedness and response measures available in case of mobilization

- EOC and IMT activated effective 0530H 29 Oct 2022
- Prepositioning of relief goods (FNFI) in coordination with mswdo for, distribution to evacuees
- Continuous monitoring of weather bulletin and forecasts from DOST-PAGASA especially Typhoon Track of Tropical Cyclone "PAENG"

ANTIPOLO CDRRMC

- Constant and regular monitoring of advisories and bulletins from warning agencies such as PAGASA, MGB and DILG CODIX.
- Dissemination of periodic weather updates and general flood advisories from PAGASA and list of barangays susceptible flooding and rain-induced landslides from MGB to 16 BDRRM committees and CDRRMC members and other agencies through memos, social media, email and SMS.
- Conducted Pre-Disaster Risk Assessment Meeting via Zoom with the DRRMC members on October 27 2022 / 0330am to discuss potential disaster scenarios and check on the respective preparations of each response cluster.
- Meralco and GSO regular tree trimming operations to prevent potential damages. GSO Department continuously performed de-clogging of canals and esteros.
- The Office of the Building Official issued a memorandum to all billboard owners and managers to temporarily put down displays in anticipation of the catastrophic winds brought by the typhoon.
- Conducted risk communication among DRRMC members, city government departments, barangays and the general public by sending early warning messages and alerts as well as preparedness tips through various media particularly through Facebook (Jun-Andeng Ynares, Antipolo City Gov and Antipolo CDRRMO).
- Aside from the regular 24/7 operations center, we created a Virtual Emergency Operation Center (VEOC) through Viber and Facebook Messenger (group chats) for faster and easier centralized communication and coordination among council members and BDRRMCs.
- Prepositioning/stockpiling of resources in various staging areas.
- Prepositioned rescue/emergency supplies and vehicles.
- Organized SRR and Medical teams.
- Continue monitoring of EMERGENCY OPERATION CENTER (EOC).
- Ready for relief augmentation.
- Inventory and Standby of Logistical equipment and personnel.
- Advise PRE-EMPTIVE Evacuation of BDRRMC for the HIGH-RISK Landslide and flood prone areas.
- Prepositioned supplies for Evacuation Centers. (Modular tents, access to food and water)

BFAR IV-A

- Continuous coordination of Provincial Offices to their respective LGUs
- Advise all FPLEG to secure all floating assets and other government properties including impounded fishing boats and confiscated paraphernalia and be prepared to assist in any rescue operations of other agencies in their AOR

DOST CALABARZON

- Monitored PAGASA and NCR-PRSD weather bulletins, RDRRMC EOC Updates and other weather disturbance-related advisories, and disseminated to staff and stakeholders via official social media accounts
- Participated in the PDRA Meeting last 27 October 2022
- Participated in the Emergency Telecommunications (ETC) Meetings on 28 October 2022
- Instructed all DRRM Focals to secure DOST CALABARZON buildings and equipment and to monitor and report status

LUCENA CITY DRRMC

LUCENA CITY DRRMC

- CDRRMO Disaster Operations Network alert status on RED
- Continuous monitoring of the issuances of technical agencies
- Continuous monitoring of high risk flood and landslide prone areas and water level situation of Iyam and Dumacaa river
- Coordinated with Barangays for pre-emptive evacuation
- Activated Reponse Clusters and Incident Management Team
- Prepositioning of assets ready for deployment

- Attended the PDRA Analyst and Core Group Meeting on 27 October 2022
- Ensured close coordination with PPA Marquez and PCG to avoid stranded passengers and vessels
- Classes at all levels, private and public were suspended thru LDRRMC Resolution No. 06 s 2022 27 October 2022

FOOD AND NON-FOOD ITEMS CLUSTER

DSWD CALABARZON

Food Items

There are available 29,749 Family Food Packs worth ? 18,783,116.45 at FO warehouses and satellite warehouses, to wit:

Table 1: Inventory of Family Food Packs

STORAGE FACILITY QUANTITY AMOUNT

DSWD IV-A 8,899 4,848,888.00

GMA Cavite 5,605 2,596,888.00

Dasmarinas Cavite 3,294 2,252,000.00

BATANGAS 3,421 2,389,177.45

Batangas Sports Complex 1,421 1,106,177.45

Bauan, Batangas 1,000 605,000.00

San Pascual, Batangas 1,000 678,000.00

CAVITE 1,000 678,000.00

Ternate, Cavite 1,000 678,000.00

LAGUNA 500 302,500.00

Rizal, Laguna 500 302,500.00

RIZAL 1,174 710,270.00

San Mateo, Rizal 1,174 710,270.00

QUEZON 14,755 9,854,281.00

Alabat, Quezon 1,000 678,000.00

Infanta, Quezon 1,000 678,000.00

Jomalig, Quezon 1,005 681,390.00

Mauban, Quezon 1,700 1,152,600.00

Mulanay, Quezon 1,600 1,084,800.00

Panukulan, Quezon 1,000 678,000.00

Patnanungan, Quezon 217 147,126.00

Perez, Quezon 1,000 678,000.00

Polillo, Quezon 1,000 678,000.00

Quezon, Quezon 1,018 658,595.00

Sampaloc, Quezon 1,000 678,000.00

Real, Quezon 3,215 2,061,770.00

TOTAL: 29,749 18,783,116.45

- The Field Office has raw materials amounting to ? 6,687,521.00 that can produce a total of 11,054 Family Food Packs.

- Non-Food Items (NFI) worth ? 33,477,278.80 are stored at the FO warehouse as follows:

- Inventory of Non-Food Items

PARTICULARS / ITEMS QUANTITY AMOUNT

GMA Batangas Sports Complex

Family Kits 33 2,728 6,340,400.00

Hygiene Kits 346 1,786 3,087,353.00

Sleeping Kits 951 3,348 7,190,225.80

Family Tents 0 642 10,528,800.00

Modular Tents 1,000 0 4,390,000.00

Modular Tents (IOM) 0 477 1,908,000.00

Tarpaulins 0 50 32,500.00
TOTAL: 33,477,278.80

- Standby Funds

The Field Office IV-A has ? 5,605,950.00 standby funds with on-going procurement of additional raw materials.

- Members of the Regional and Provincial QRT were advised to be on standby mode for possible deployment in the affected area for provision of Family Food Packs to the affected families.

PROTECTION, CAMP COORDINATION AND CAMP MANAGEMENT

DSWD CALABARZON

- The Municipal Action Teams (MATs) in the LGUs with existing evacuation centers to assist in the profiling of the affected families and conduct validation.
- Deployed two (2) personnel to augment in the data collection on the reported 114 standees housed in BPI Evacuation Center in Malainin, Ibaan Batangas.
- Provided list of five (5) staff who are now on stand-by once the evacuation center in Batangas City is activated.
- Activated five (5) provincial operations offices as well as the 142 city/ municipal operations offices supporting the Local Disaster Risk Reduction and Management Councils.
- Nine (9) personnel stranded currently on Social Pension Payout are now supporting the QRTs of Polilio, Jomalig and Panukulan, Quezon on providing technical assistance with regards to the reporting using the prescribed DROMIC report template.
- The Quick Response Team will conduct Rapid Damage Assessment in Cavite, Laguna, Rizal and Quezon. The CCCM augmentation team will also be deployed to support the Local Government Units.
- The Family Food Packs Distribution Plan shall commence with a total of 38,500 FFPs amounting to 31,527,000
- Gathering of results of the Rapid Damage Assessment in Cities/ Municipalities by eh QRT as basis for further actions and recommendations.
- Provision of cash assistance to affected families amounting to ? 1,207,000.00

Cavite PDRRMC

- PDRRMO Emergency Operations Center (EOC) at Trece Martires City is on 24-hours standby alert status
- Attended the PDRA Analyst and Core Group Meeting
- Convened the Cavite PDRRMC for PDRA

AMADEO MDRRMC

- Conducted relief operations
- Conducted patrols to secure people's residences and properties from other threats
- Conducted toving at landslide prone areas and disseminated weather update to the community

CARMONA MDRRMC

- Conducted preemptive/forced evacuation to all household deemed in danger
- Advised all Barangay not to respond until the Typhoon Eye passed
- Public addressed to community regarding safety for typhoon
- Rescue operation on flooded areas.
- Conduct Road clearing operations.
- Conduct rationing to areas with water supply interruption.
- Conduct of clearing operations. Requested cash for work individuals for clearing operation.
- Conduct close-out Meeting
- Demobilization of strike teams 1400H October 30,2022
- Continuous coordination with MERALCO on power interruption
- Ready stockpile of food and nonfood item.
- Notice barangay to monitor AOR and ready for any untoward incident.
- On ready standby of resources and vehicles.
- Dissemination of warning message thru GC.s, txt message and radio

IMUS CDRRMC

- Repacked 200 relief goods for distribution
- Visited evacuation centers
- Conducted operational briefing
- BDRRMC on continuous monitoring in their respective AORs and /or performance of other vital services.
- CDRRMO continuous coordination with BDRRMC and other line agencies for preparedness measure on LPA.
- Roving of ambulances response assets on AORs.
- Continuous Weather forecast monitoring on the LPA.
- Thunderstorm and rainfall forecast dissemination on social media sites and group chats.
- Conducted Pre-Disaster Risk Assessment (PDRA) at Mayor's Office Conference Room, New City of Imus Government Center Building, Malagasang 1G, City of Imus Cavite
- Emergency Operations Center (EOC) Activated
- Evacuation centers visited
- Operational Period Briefing done
- Inventory of resources for disaster response/rescue done
- Classes suspended
- Operations personnel recalled
- Distributed a total of 3,240 relief goods to an estimate of 35 barangays affected by Paeng
- Coordination with CSOs
- Rendered ambulance and rescue services
- Ongoing relief distribution and clearing operations
- Coordination with BFP for road/street flushing
- Preparation pack of relief goods.
- Continuous Monitoring of all roads, bridges, rivers and flood risk barangay
- Continuous coordination with barangay and other agencies concerned

TAGAYTAY CDRRMC

- Conducted road clearing operation due to fallen branches/uprooted trees and Landslide.
- CSWDO continuously monitor possible evacuees (per report of the Barangay Chairman) and assist them at the Evacuation Center.
- The CHO conduct medical check-up to evacuees at the evacuation center.
- Advised CEO to conduct damaged assessment in all government Facilities and Schools
- Coordinated with DPWH to conduct road clearing operation at Sampaloc Road.
- Conducted road clearing operation due to fallen branches/uprooted trees.
- Advised all barangay officials to report to the CSWDO and conduct damage assessment in their barangay.
- CSWDO Assist Evacuees at the Evacuation Center.
- Advised BDRRMC'S to take precautionary measures and do pre-emptive evacuation.
- Preposition all Assets at the Operation Center (note EOC Opt. 24/7)
- Advised CSDWO to prepare Relief Goods for possible Evacuees.
- Advised PNP, BFP, CSWDO, CENRO, TAGAYTAY RESCUE A/EMS AND TOPS to standby at the TDRRMO OPCEN.
- Suspend Classes in all Level and work in the Government Offices in TAGAYTAY CITY except those involved in disaster risk reduction and management. (As per national issuance)
- The CHO conduct medical check-up to evacuees at the evacuation center.
- CHO conducted Covid testing to adult evacuee
- Advised CEO to conduct damaged assessment in all government Facilities and Schools
- Coordinated with DPWH to conduct road clearing operation at Sampaloc Road.
- Conducted road clearing operation due to fallen branches/uprooted trees.
- Advised all barangay officials to report to the CSWDO and conduct damage assessment in their barangay.
- CSWDO Assist Evacuees at the Evacuation Center
- CSWDO and BDRRMC Assist evacuees in returning home.
- Reported damages in agriculture

DASMARIÑAS CDRRMC

- Activate EOC
- Conducted PDRA
- Continuous dissemination of advisories and public warning to BDRRMC
- Stan-by SRR
- Conducted Forced Evacuation at Brgy San Miguels II
- The City Mayor Jennifer Austria- Barzga provided relief goods to the affected families thru the CDDRMO

and CSWDO

- Dispatched SRR Team to Noveleta Cavite headed by OIC CDRRMO

GENERAL TRIAS CDRRMC

- Activated Emergency Operation Center
- Activated Command Center
- Coordination with CSWD regarding Evacuation Center and preparation of stockpile of goods.
- Coordination with other concerned agencies Activate EOC
- Continuous monitoring of water level within the Area of Responsibilities (AOR) and weather disturbance by CDRRMO staff on duty
- Conducted actual water level monitoring.
- Continuous submission of situation reports every 09:00 AM and 11:00 PM daily to PDRRMO EOC and RDRRMC-OCD CALABARZON

MAGALLANES MDRRMC

- Advised BDRRMC'S to take precautionary measures and do pre-emptive evacuation.
- BDRRMCs Conducted Pre-emptive Evacuation in their AOR.
- The LDRRMC convene re: preparation for TYPHOON PAENG thru online
- Activation and Preposition of resources at the Operations Center
- Coordination w/ PNP, BFP, MSWDO, MENRO on standby/ALERT.
- Posted typhoon status thru social media as information dissemination from time to time.
- Information dissemination thru audible siren.
- Cancellation of classes and work on government offices.
- Monitoring and standby throughout the typhoon traverse Luzon.
- Conduct continues monitoring of the situation of the municipality;
- Conduct continues monitoring of the track of the Typhoon;
- Cutting of fallen tree along Kaytitingga- Alfonso Road Kabulusan Magallanes, Cavite
- Post Damage Needs assessment are conducted;
- Damage line wires are coordinated to Meralco;
- With minimal landslide at Calabarzon Road but passable;

GENERAL EMILIO AGUINALDO MDRRMC

- Clearing operation is ongoing in bridges approaches due to soil erosion
- Other rescue equipment and vehicles are ready for response operation
- Coordination to the other agencies for the damages in agricultural crops
- Continuous monitoring and coordination with BDRRMC

LAW AND ORDER CLUSTER

PRO CALABARZON

- RRSF/SAR team standby at Stations and Provincial Office.
- Patrolling and Monitoring within AOR.
- Activated Full Alert Status of PRO CALABARZON effected since October 29, 2022;
- Activated the Reactionary Standby Support Force at the Regional Provincial Levels on October 28, 2022;
- Organized 2,552 and Deployed 781 PNP Personnel;
- Conducted inventory and inspection of SAR Equipment at the Regional Headquarters down to police stations;
- Conducted Oplan Bandillo to warn residents on disaster prone areas;
- Activated the Disaster Incident Management Task Group (DIMTG) on October 28, 2022;
- Activated the Critical Incident Monitoring Team (CIMAT) on October 28, 2022
- Linked with RDRRMC Virtual Emergency OPCEN and closely monitored disaster prone areas, stranded individuals, casualties, and areas without water, electricity and cellphone signal;
- Conducted 11 Road Clearing Operations;
- Conducted 40 Rescue Operations
- Assisted 4,043 Families or 15, 958 Individuals during Pre-emptive Evacuation;
- Rescued 1,168 individuals in disaster prone areas;
- Distributed relief goods to 736 Families; and
- Published information materials through Social Media.
- Deployed 108 total number of personnel for Search, Rescue and Retrieval and 123 personnel deployed in

evacuation centers in CALABARZON

- Deployed 108 total number of personnel for Search, Rescue and Retrieval and 121 personnel deployed in evacuation centers in CALABARZON

CAVITE PPO

- Assets include: 312 SAR Personnel; 118 Mobile and 6x6 truck; 605 radios; 37 water assets (vests, boats, etc); 54 SAR assets (gensets, lighting, etc.); 41 RSSF/PSSF personnel.
- Patrolling and Monitoring within AOR

PCG-STL

- Continuous monitoring of the AOR
- Provision of reports and Sea Travel Advisories

LOGISTICS CLUSTER

OCD CALABARZON

- Prepositioned resources for deployment.
- Coordination with BFP 4A for response operations in the General Nakar, Quezon and Calamba City, Laguna.
- Monitoring of AOR and assistance needed by the requesting offices and LGUs.
- Conducted EOC Briefing with Response Cluster members and PDRRMOs at 10:00 AM and 8:00 PM, 29 October 2022
- Attended and presented updates in NDRRMC Virtual EOC Meeting at 9:00 AM, 30 October 2022
- Attended NDRRMC Virtual Full Council Meeting re STS Paeng at 2:00 PM, 29 October 2022
- Coordinated for available rescue vehicles and manpower as SRR augmentation in the Provinces of Laguna and Cavite
- Regional Director Maria Theresa R Escolano, MNSA briefed President Ferdinand R. Marcos and distributed OCD Hygiene Kits at Noveleta, Cavite.
- RD Escolano, MNSA conducted aerial assessment together with TOWSOL ,PAF and 2ID,PA
- Conducted Emergency Meeting with PDRRMCs and Response Cluster Members re validation on report of damages

NEA CALABARZON

- Conduct damage assessment and line clearing of affected distribution lines and facilities.
- Restore the electric service in areas, which were not affected by the weather disturbance but temporarily shut off for safety reasons.
- Submit the damage and power situation reports to NEA Disaster Risk Reduction and Management Department (DRRMD) including the schedule of partial and complete electric service restoration to consumers whether or not there is/are damages or power interruption/s brought about by the said weather disturbance.
- Take the appropriate contingency measures in order to mitigate the impacts of the potential threats that might affect your electric service to your consumers.
- Activate the EC's Emergency Response Organization (ERO) accordingly when the need arises to implement without delay the appropriate emergency response plans

EMERGENCY TELECOMMUNICATIONS CLUSTER

DICT CALABARZON

- Has available assets in the Regional Office composed of HF and VHF Radios, Generator Sets, Power Banks, Tablets, Foldable Chairs and Tables, and GEC MOVE Set
- Deployed a total of 4 HF Radio, 3 VHF, 6 VSAT, 3 Generator Sets, and 4 tower extensions
- Conducted ETC Meeting for Typhoon Paeng and Undas 2022 on 28 October 2022
- Prepositioned of VSAT at Real, Quezon.
- Continuous monitoring of Free WiFi sites within CALABARZON and checking of resources available
- Attended to Virtual Regional EOC
- Conducted radio check
- Coordination with provincial offices for equipment inventory and assets for possible deployment
- Tested the VHF radio unit at Tagaytay Relay Station with operating frequency of 163.287 MHz
- Conducted maintenance checks on the DICT GECS MOVE Set

- Coordinated with National Telecommunications Commission, REACT, World Food Programme and United Kabalikat about Emergency Telecommunications Cluster's activities for typhoon Paeng.
- Attended Emergency NDRRMC Full Council Meeting ICOW STS Paeng
- Provided Free WiFi services to the following cemeteries using VSAT and access points to several public cemeteries. (Oct 26-28, 2022- installation date)
 - o Batangas Public Cemetery, Brgy. Bolbok, Batangas (Oct. 27, 2022, 2 access points)
 - o GMA Garden of Memories, Gen. Mariano Alvarez, Cavite (Oct. 26, 2022, 2 access points)
 - o San Pablo City Public Cemetery, Miguel Leonor St, San Pablo City,
 - o Laguna (Oct. 27, 2022, 2 access points)
- Issued notice of meeting for ETC Member agencies and conduct of ETC Meeting for Typhoon Paeng and Undas 2022
- Coordination with different beneficiaries of Free WiFi for verification of status of connection of sites
- Coordination with service providers for possible resolution on affected sites by typhoon Paeng.
- Safekeeping and checking of Tagaytay Relay Station and its equipment
- Coordinated with DICT Central for possible assistance on cost estimation of the damages incurred for Tagaytay Relay Station
- Prepositioned of VSAT at Real, Quezon.
- Constant monitoring of Free WiFi sites within CALABARZON and checking of resources available
- Conducted radio check
- Attendance to Virtual Regional EOC
- Coordination with provincial offices for equipment inventory and assets for possible deployment
- Tested the VHF radio unit at Tagaytay Relay Station with operating frequency of 163.287 MHz
- Conducted maintenance checks on the DICT GECS MOVE Set
- Assisted Conseption Telecommunication (Contel) in setting up generator set at Tagaytay Relay Station (Contel is a c-locator at the Relay Station)
- Coordinated with National Telecommunications Commission, REACT, World Food Programme and United Kabalikat about Emergency Telecommunications Cluster's activities for typhoon Paeng. o Attended Emergency NDRRMC Full Council Meeting ICOW STS Paeng
- Conducted site inspection at DICT Tagaytay Relay Station to assess damages incurred after typhoon Paeng
- Retrieved generator set installed at DICT Tagaytay Relay Station for possible repair at Regional Office. RS is for provision of a new unit of generator set. o Coordinated with BFP, Contel, Philippine Army, PNR and other co-locators about the status of their installed poles and equipment at Tagaytay Relay Station.
- Monitored a total of 305 connected users for the three VSAT installed at Bolbok Public Cemetery, San Pablo Municipal Cemetery and GMA Garden of Memories as of to date:
 - o Bolbok Public Cemetery – 75 total users
 - o San Pablo Municipal Cemetery – 93 total users
 - o GMA Garden of Memories – 137 total users

OCD CALABARZON

- Has available handheld 3 satellite phones and 1 VSAT
- Continuous coordination with other agencies for activities and responses for Paeng/Undas
- Headed the activation of Virtual Regional EOC for typhoon Paeng (October 29, 2022)
- Coordinated on the status of DICT signal in Laguna Province

PNP CALABARZON

- Has available handheld radio units, HF Manpack, UHF DMR Base, Generator Sets, mobiles units, satellite phones and VSAT

BFP CALABARZON

- Has available Hytera base radio, handheld radio, mobile units and radio base
- Activated Emergency Operations Center
- Created group chat for ease of monitoring of updates from provincial areas
- Coordinated with Office of Civil Defense regarding the status and effects of Typhoon Paeng in the region
- All BFP Units of Region IV-A are closely monitoring their respective areas of responsibility
- Continuous monitoring of PAG-ASA weather advisories and bulletins
- Connected on the on-going OPLAN PAGHALASA virtual EOC zoom hosted by Deputy Chief for Operations, BFP NHQ

PLDT / SMART

- Activated quick response teams
- Pre-positioned mission-critical equipment and additional personnel
- Setup Libreng Tawag and Libreng Charging Stations to commence operations anytime to serve the communication needs of impacted communities
- Sent emergency load to the Provincial Disaster Risk Reduction Management
- Office (PDRRMO) of Batangas to support coordination with local authorities in their respective communities
- Turned over Ligtas Kits to Batangas for risk assessment, rescue and response activities

GLOBE TELECOM

- Started preparing network and personnel for impact of typhoon Paeng.
- Globe facilities are prepared with generators and redundant alternative power sources
- Ready to deploy Libreng Tawag, Libreng Charging and Libre WiFi services
- Constant provision of free data access to the website of National Disaster Risk Reduction and Management Council
- Provision of infographics to public about safety for typhoon Paeng through their social media account

DEPARTMENT OF SCIENCE AND TECHNOLOGY (DOST)

- Information dissemination of updates for typhoon Paeng
- Secured office equipment in preparation for the typhoon and its possible effects

SEARCH, RESCUE AND RETRIEVAL (SRR)

AFP SOLCOM

- Conducted SRR Cluster Meeting for Typhoon Paeng and Undas 2022 on 28 October 2022

COM2IBn PA

- Deployed 2 duty personnel at the RDRRMC EOC

BFP CALABARZON

- A total of 150 fire suppression, 41 EMS, and 18 SRR personnel are deployed in difference LGUs in CALABARZON. While a total of 492 fire suppression, 112 EMS, and 70 SRR personnel are available for deployment.
- A total of 101 fire trucks and 2 ambulances are deployed all over the region while 170 fire trucks, 2 rescue trucks, and 5 ambulances are on standby.
- Undertake proactive steps in partnership and coordination with the Regional, Provincial and City/Municipal Risk Reduction Management Councils, PNP, AFP, LGUs / MDRRMOs and other government and non-government agencies relevant to the delivery of fire safety rescue/emergency medical services and disaster related operations.
- A total of 12 fire suppression, 2 EMS, and 2 SRR personnel are deployed in difference LGUs in CALABARZON. While a total of 746 fire suppression, 171 EMS, and 88 SRR personnel are available for deployment.
- A total of 2 fire trucks and 1 ambulance are deployed all over the region while 266 fire trucks, 1 rescue truck, 5 ambulances are on standby and 1 watercraft.

CLEARING OPERATIONS

DPWH CALABARZON

- Conducted clearing operations in Quirino Highway (K0270+800; K0261+050; K0269+850) and in Old Zigzag Road (Intermittent Sections due to fallen trees).
- Continuous monitoring of status of road and bridges within the Region
- Continuous submission of Situational Report to RDRRMC
- Deployment of Assets and Man Power in all District Engineering Offices

Batangas I DEO

- Deployed 1 - Wheel Loader 1 - Backhoe (region)2 – Dumptruck 3 - Service vehicle and 15 man power
- Clearing Operation / declogging of overflowing drainage structures in Lemery-Taal Diversion Road, Brgy. Malinis, Lemery, Batangas
- Inspection of road, Clearing of fallen debris/trees, Installation of Warning sign and barricade on road slip in Diokno Highway

Batangas III DEO

- Deployed Backhoe Loader – 1, Dump Truck – 3, Service Vehicle – 1, Power Saw – 3 and Pole Pruner -1 and 22 man power
- Clearing of fallen trees, bamboo and debris in Tanauan-Talisay-Tagaytay Road (K0064+-399 - K0085+672) Talisay-Laurel-Agoncillo Road (K0081+-227 - K0102+803) Lake Taal - Tagaytay Road (K0065+-288 - K0069+423)

Batangas IV DEO

- Deployed backhoe Loader (2), Boom Truck (1), Chainsaw (8) Dump Truck 5.5 cu.m. (2), Elf Truck (3), LED Arrow Sign (6), Motorcycle (1) Mobile Lighting Tower with, Generator (5), Mini Dump Truck (2), Pole Pruner w/ Backpack (2), Portable Generator Set (2), Service Vehicle (6) and 21 man power

Cavite II DEO

- Deployed Service Vehicle – 3, Elf Truck – 1, Payloader – 2, Powersaw – 3, Dumptruck 1 and 20 man power
- Removal of Debris and Land Slide in Tagaytay - Taal Lake Road, K0057+200, Brgy. San Jose, Tagaytay City, Cavite, Tagaytay - Taal Talisay Road, Brgy. Sungay West, Tagaytay City, Cavite, and Ternate - Nasugbu Road, Brgy. Sapang I, Ternate, Cavite

Laguna III DEO

- Deployed Loader – 1, Mini Dump Truck – 1, Service Vehicle – 1, Dump Truck -1, and 26 man power
- Maintenance Personnel and Equipments were deployed for Monitoring of National Roads and Bridges and Clearing Operation in LAGUNA III DISTRICT and NATIONAL ROADS

Quezon I DEO

- Deployed Service Vehicle - 3 (Roving), and with On standby 6-Wheeler Dumptruck – 1, Stake Truck with Boom – 2, Stake Truck – 1, Backhoe Loader – 1, and Service Vehicle – 3 with 16 man power
- Crew and Service Vehicle (Roving) performs the Clearing of Fallen Debris in Lucena-Tayabas-Lucban-Sampaloc-Mauban Port Road
- (Tayabas City, Lucban, Sampaloc & Mauban, Quezon) and Famy-Real-Infanta-Dinahican Port Road (Real, Quezon)

Quezon II DEO

- Deployed 4 - MINI DUMPTRUCK with 44 man powers
- Cleaning and clearing of debris/fallen trees, and declogging of overflowing drainage structures in the areas of DAANG MAHARLIKA (TIAONG SECTION) JUNCTION TIAONG - DOLORES ROAD
- QUEZON - BATANGAS ROAD SAN PABLO BOUNDARY DAANG MAHARLIKA (CANDELARIA SECTION) DAANG MAHARLIKA (SARIAYA SECTION) LUTUCAN - GUISGUIS PORT ROAD
- CANDELARIA BY-PASS ROAD - DOLORES - PINAGDANLAYAN ROAD TIAONG BY-PASS ROAD, AN JUAN - CANDELARIA JUNCTION CANDELARIA - BOLBOC ROAD QUEZON ECO-TOURISM ROAD.

Quezon III DEO

- Deployed Service Vehicles 6, Dump Truck 1, backhoe 1, and Power saw 9 with 58 man powers
- Cleaning and clearing of debris/fallen trees, and declogging of overflowing drainage structures in the areas of MSR Junction Lopez- Catanauan Road, Catanauan - Buenavista Road, Mulanay - San Francisco Road, San Francisco - San Andres - San Narcisco Road (Talisay Section), Gumaca-Pitogo-Mulanay-San Narciso Road, Padre Burgos - Pototanin Jct. Road, and in Talaba - Summit - Panaon Road

Quezon IV DEO

- Deployment of Dropside truck with Boom Attached with 10 man powers, Dropside Truck (Light Duty) with 6 man powers, Isuzu Elf (H2-401/D1-C205) with 6 man powers, Hydraulic Excavator Heavy Equipment (F17-157) with 1 man power, Wheel Payloader Heavy Equipment (L2-1586) with 1 man power, Pick up Double Cab 4x2 M/T Service Vehicle (SJV-630) with 1 man power, Mini Dump Truck 3 cubic Medium Duty (H3-6665) with 1 man power, Dropside Truck (Light Duty) Isuzu Elf (H2-401/D1-C205) with 2 manpower and D1-G532 with 1 manpower.
- Clearing Operation-Fallen Trees along Jct. MSR, Old Zigzag Road, Pagbilao and Atimonan (K0153+-632 to K0158+389), Quirino Highway K0251+-802 to K0281+185, New Diversion Road Pagbilao and Atimonan

(K0152+350 to K0161+200) Talaba-Summit-Panaon Road (K0179+-350 to K0187+759), Gumaca-Pitogo-Mulanay-San Narciso Road K0159+-551 to K0256+537MSR, Jct Lopez-Hondagua Port Road K0221+-678 to K0227+000, MSR, Jct Lopez-Buenavista Road K0218+-802 to K0236+988 MSR, Jct. Lopez-Catanauan Road; K0217+-890 to K0236+128, MSR, Jct Lopez-Buenavista Road; K0218+-802 to K0236+988, Tagkawayan Quezon, Quirino Highway; K0251+-802 to K0281+185 and Quezon-Alabat-Perez Road; K0001+-992 to K0043+028

Rizal I DEO

- Deployed 5 dumptrucks and 1 backhoe with 20 man powers for the slope protection of roads along Marikina Infanta Road K0019+(-220) TO K0038+484, CAINTA-KAYTIKLING-ANTIPOLO ROAD K0018+(-375) TO K0031+643, MANILA EAST ROAD K0018+(-948) TO K0038+261, IMELDA AVENUE K0018+(-232) - K0021+638 and MARIKINA DIVERSION ROAD K0018+(-970) - K0018+1180

Rizal II DEO

- Deployed backhoe – 2, Dump Truck – 2, Service Vehicle – 2, Chainsaw – 1 with a total of 20-man powers
- Monitoring of National Roads and Bridges and Clearing Operation along Manila East Road (Cardona, Morong, Baras, Pililla Rizal), Pililla Jct. Jala - Jala Road (Pililla, Jala - Jala Rizal), Sagbat - Pililla Diversion Road (Morong, Baras, Tanay Rizal), Corazon C. Aquino Avenue.(Morong, Teresa Rizal), Tanay Sampaloc Road (Tanay, Rizal) and Marikina - Infanta Road (Baras, Tanay Rizal)

BFP CALABARZON

- Conducted 79 road and 2 collapse bridge clearing operations all over CALABARZON Region
- Conducted flushing operations in 2 vehicles, 5 roads, and 12 structures using 31 fire trucks

SHELTER CLUSTER

DHSUD CALABARZON

- Coordinated with International Organization for Migration (IOM) for the provision of tarpaulins

EARLY RECOVERY CLUSTER

OCD CALABARZON

- Convened members of Early Recovery Cluster to discuss early recovery actions and interventions

DPWH CALABARZON

- Continuous submission of report regarding the status of national roads and bridges within AOR
- Issued a memorandum to all district engineering offices re Activation of DRRM Team due to TD “PAENG”.
- Prepositioning of resources
- Prepositioned a total of 951 manpower and 213 equipment from all District Engineering Offices in CALABARZON
- Attended the PDRA Analyst and Core Group Meeting
- All MPPs, Maintenance Personnel and Equipment are on alert status and ready for emergency response.
- Continuous monitoring of national roads and bridges.

AFP SOLCOM

- Conducted SRR Cluster Meeting on 28 October 2022, 1400H
- With standby 38 teams for deployment in located in various area in the Region
- With 54 land mobility and 1 sea vehicle assets

DICT IV-A

- Conducted ETC Cluster Meeting on 28 October 2022, 1400H
- Will coordinated with PCG-STL to assist in the improvement of their internet connection
- Conducted inventory of resources
- Attended the PDRA Analyst and Core Group Meeting

DOH CALABARZON

- Maintaining of the 24/7 EOC
- Secure medical logistics such as prepositioned logistics in CHD 4A's PDOHOs and CHD CALABARZON Warehouse including PPEs
- Organize standby Health Emergency Response Team for immediate deployment
- Ensure adherence to MPHS at all times
- Continuous monitoring of weather bulletin
- Logistical/manpower augmentation/ request if needed
- Declared Code White Alert Level in relation to TS "PAENG"
- Close coordination with LGU's and other Regional Line Agencies for any untoward incident.
- Immediate reporting of damages incurred in all health facilities
- Attended the PDRA Analyst and Core Group Meeting
- Continuous monitoring of the event by logging on to DOST - PAGASA regarding the track of the typhoon.
- Continuous coordination, communication and cooperation with the respective Provincial Health Office's, Human Resource for Health, Development Management Officers and Disaster Risk Reduction and Management in Health Officers on filed regarding QUAD Cluster needs, report verification and validation and other types of assistance that are needed
- Standby Logistical and Manpower augmentation/request if needed

DILG CALABARZON

- Activated Emergency Operations Center and DORMS for TD "Paeng" thru issuance of Memorandum dated October 26, 2022
- Dissemination of Advisories from DILG CODIX
- Attended PDRA Core Group Meeting and reported preparedness actions of DILG IV-A on October 27, 2022
- Continuous coordination with DILG 4A Provincial and Field Offices
- Continuous coordination with DILG 4A Provincial and Field Offices and RDRRMC Members
- Verification of reported evacuation data to Field Offices
- Attendance to the RDRRMC Virtual OpCen

BFP IV-A

- Activated Emergency Operations Center
- BFP units in the Provinces are closely monitoring
- Coordinated with the Office of the Civil Defense CALABARZON regarding status and effects of Tropical Depression "PAENG" in the region.
- All BFP units in the provinces are closely monitoring their AOR.
- Continuous monitoring of PAGASA weather advisories and bulletins.
- Attended the PDRA Analyst and Core Group Meeting
- A total of 733 fire suppression, 159 EMS, and 93 SRR personnel are available for deployment.
- A total of 8 fire trucks and 2 ambulance are deployed all over the region while 275 fire trucks, 2 rescue trucks, and 7 ambulance are on standby.
- A total of 52 personnel augmented in the DSWD repacking centers
- Assisted in the delivery and distribution of relief goods in Cavite and Laguna

PRO IV-A

- Personnel on alert, ready for deployment
- Attended the PDRA Analyst and Core Group Meeting
- Disseminated PRO4A Memorandum PSS22-25-10-23 dated 25 October 2022 with the Subject: Precautionary Measures on the Possible Effect of Shearline and Low Pressure Area
 - ? All Unit Commanders and Chiefs of Police to coordinate directly with LDRRMCs
 - ? Monitor weather updates of respective AORs
- Disseminated PRO4A Memorandum PSS22-27-10-26 dated 27 October 2022 with the Subject: Emergency Preparedness and Response Protocol for Tropical Depression "PAENG"
 - ? Directing all units to undertake necessary precautionary measures
 - ? Submission of actions taken with photos
- Disseminated PRO4A Memorandum PSS22-27-10-27 dated 27 October 2022 with the Subject: Raising of Emergency Preparedness and Response Protocol in CALABARZON from Bravo to Charlie re TD "PAENG"
 - ? Raising of RDRRMOC Status to RED Alert
 - ? Raising of EPR from BRAVO to CHARLIE
 - ? Activation of Law and Order Cluster of all units
 - ? Submission of Situational Reports
- Disseminated PRO4A Memorandum PSS22-28-10-28 dated 28 October 2022 with the Subject: Activation of Law and Order Response Cluster in connection with TD "PAENG"
 - ? Preparation of personnel, mobility, power supply, digital mobile radio, tactical radios, SAR Equipment in respective LGUs
 - ? Submission of actions taken
- Personnel on alert and deployed resources personnel to different areas in various LGUs

DSWD IV-A

- Coordinated with PSWDOs of CALABARZON and DILG IV-A to ensure that evacuation centers of the LGUs are ready to accept IDPs in case need arises.
 - ? Coordinated with the PSWDOs to ensure that evacuation centers are disinfected to prevent possible infections of the IDPs.
 - ? The Local Social Welfare and Development Offices (LSWDOs) in the identified flood, landslide and storm surge-prone areas were advised to undertake pre-emptive evacuation, as necessary.
 - ? Coordinated with the LSWDOs to ensure that Law and Order Personnel and medical teams will be deployed in the evacuation centers once activated
 - ? There are available 29,749 Family Food Packs worth ?18,783,116.45 at FO warehouses and satellite warehouses.
 - ? The Field Office has raw materials amounting to ? 6,687,521.00 that can produce a total of 11,054 Family Food Packs.
 - ? Non-Food Items (NFI) worth ? 33,477,278.80 are stored at the FO warehouse.
 - ? The Field Office IV-A has ? 5,605,950.00 standby funds with on-going procurement of additional raw materials.
 - ? The Regional Line Agencies (RLAs) are advised to ensure that their respective relief operations to be conducted are properly coordinated to the RDRRM IV-A Operations Center (cc: DSWD FO IV-A) to avoid redundancy of response efforts.
 - ? The LGUs were advised to utilize their available resources and set-up community kitchen or mobile kitchen if possible.
 - ? The FOs Emergency Operations Center (EOC) including the Quick Response Teams (QRTs) were placed on alert status to monitor the possible effects of the weather disturbance in the CALABARZON Region.
 - ? The 1,144 members of the Regional and Provincial Quick Response Teams (R PQRTs) trained on Camp Coordination and Camp Management (CCCM), Rapid Damage Assessment and Needs Analysis (RDANA), Incident Command System (ICS), Emergency Operations Center (EOC) Management, Emergency Telecommunications and Psychosocial Processing are placed on standby alert status and were advised to prepare for possible deployment and disaster duty.
 - ? The Field Office is closely coordinating with RDRRM IV-A Operations Center, PSWDOs of Cavite, Batangas, Laguna, Rizal, and Quezon for any updates regarding the situation.
 - ? The FOs EOC is continuously conducting weather monitoring through DOST-PAGASA social media pages and disseminate the same to the members of the QRTs
 - ? Issuance of Advisory to all RPQRTs
 - ? Issuance of Advisory for the activation of Response Member agencies

? Coordination with the PDRMOs to monitor the status of stranded passengers in ports of Quezon and Batangas

- Attended the PDRA Analyst and Core Group Meeting

Standby Funds

The Field Office IV-A has ? 15,605,950.00 standby funds with on-going procurement of additional raw materials.

- Members of the Regional and Provincial QRT were advised to be on standby mode for possible deployment in the affected area for provision of Family Food Packs to the affected families.
- Delivered 1,500 Family Food Packs (FFPs) to the Local Government of Gen. Luna, Quezon.
- Coordinated and witnessed the receipt of 1,000 Family Food Packs (FFPs) to the Local Government of Rodriguez, Rizal from National Resource and Logistics Management Bureau (NRLMB).
- Repacking of FFPs at National Resource and Logistics Management Bureau (NRLMB) by seven (7) DSWD personnel and volunteers.
- Three Hundred eight (308) strandedees were given food and water by the local government of Atimonan, Quezon (17), Real (90), Lucena City (114) and Batangas City.
- Provided 1,973 affected families with hygiene kits and family food packs, 1,956 food packs and 114 hygiene kits stranded travelers at BPI Evacuation Center in Malainin, Ibaan Batangas.
- Continuous provision of FFPs to LGUs
- Continuous monitoring of FFP distribution of LGUs
 - o a. 5,000 FFPs through PSWDO Laguna- for coordination on the allocation per LGU
 - o b. 500 FFPs in Rosario, Cavite
 - o c. 1,600 FFPs in Cavite City
 - o d. 1,054 FFPs in Ternate, Cavite
 - o e. 763 FFPs ? Cong. Fernandez
- Deployment of QRT members in the cities/ municipality of Gen. Trias, Imus and Silang, Cavite regarding data validation
- Donations of three (3) boxes of Noodles (1), Nissin Biscuits (1), 555 Sardines (1) donated by Federico Concepcion of Ayala Alabang - ready for distribution to volunteers
- Requested additional 2,000 FFPs as replenishment to San Francisco, Quezon
- Continuous validation of reported data on households with partially and totally damaged houses
- Validation on the status of casualties to be provided with cash assistance
- Continuous provision of FFPs, hygiene and sleeping kits to families who still remain in Evacuation Centers and those outside of the Evacuation Centers temporarily housed at their relatives and friends
- Requested additional 50,000 FFPs from NRLMB to be prepositioned in the FO's GMA and Dasmariñas warehouses as replenishment
- Request additional 50,000 FFPs from NRLMB to be prepositioned in the FO's GMA and Dasmariñas warehouses as replenishment
- Continuous validation on the status of casualties to be provided with cash assistance
- Continuous validation of reported data on households with partially and totally damaged houses, to coordinate with the LGU General Trias City, Cavite and LGU Infanta, Quezon.
- Deployment of QRT members in the cities/ municipality of Gen. Trias, Imus and Silang, Cavite regarding data validation
- Coordination with LGU for the updating of cost of assistance provided to the affected families
- Hauling of 5000 FFPs to NROC and for distribution in Bacoor, Cavite
- For coordination with CIBAC Partylist regarding the request of FFPs
- Coordination with LGU Gen. Trias on their 3,000 request of FFPs intended to the affected families.
- Follow up coordination with 1st District of Laguna (San Pedro) for the AICS provision
- Coordination with the 3rd District of Quezon for the 5,000 FFPs

PPA - Batangas PMO

- Implementation of heightened alert status/ strict security measures
- Coordination with concerned government agencies
- Provided advisory on the suspension of sea travel

OCD CALABARZON

- Issued RDRRMC Memorandum No. 155 dated 26 October 2022 with subject: Emergency Preparedness and Response Protocol for Tropical Depression "PAENG"
- Issued RDRRMC Memorandum No. 158 dated 27 October 2022 with subject: Raising of Emergency Preparedness and Response Protocol for Tropical Storm "PAENG" to Charlie
- Maintained 24/7 activation of Regional Emergency Operations Center
- Continuous monitoring of situation within the region
- Dissemination of advisories and announcements via email, Facebook, to RDRRMC Member Agencies and LDRRMOs
- Continuous monitoring and coordination with CALABARZON PDRRMOs re weather situation and any untoward incident.
- Conducted Pre-Disaster Risk Assessment (PDRA) meeting for "PAENG" on 27 October 2022, 10:00AM.
- Activated the Virtual EOC on 28 October 2022
- Participated in the NDRRMC briefing at 0800H 29 October 2022
- Conducted Regional Virtual EOC briefing at 1000H 29 October 2022

MGB CALABARZON

- Presented the list of barangays susceptible to flooding and landslide during the PDRA Analyst and Core Group Meeting
- Continuously providing updates on the list of barangays susceptible to flooding and landslide

DOST PAGASA LOS BAÑOS AGROMET STATION

- Presented weather situation during the PDRA Analyst and Core Group Meeting

PCG-STL

- Disseminated Sea Travel Advisories of various Coast Guard Sub-Stations

PIA IV-A

- Attended the PDRA Analyst and Core Group Meeting

LTFRB IV-A

- Attended the PDRA Analyst and Core Group Meeting
- Will coordinate with the other LTFRB offices for the updates on sea travel advisory

DepEd IV-A

- Attended the PDRA Analyst and Core Group Meeting
- Disseminated advisories from DOST-PAGASA to schools
- Continuously disseminate latest bulletins and advisories, IEC materials, and press releases
- Ensured that the schools will be available as evacuation centers as needed

Batangas PDRRMC

BATANGAS PDRRMC

- Provided a total ₱34,946.73 worth of food and non-food items to affected cities and municipalities
- Deployed 1 MRV, 1 Van, 1 Pick-up Truck, 2 Ambulances, 1 Boom Truck, 1 Jack truck, and 1 MV in transporting strandedees from BPLC to Malainin Evacuation Center
- IMT deployed transport teams for strandedees.
- PSWDO provided hot meals, food packs, sleeping kits and family kits in the evacuation center
- PHO conducted assessment of health conditions of strandedees and conducted health teaching and

awareness to the strandedees.

- Accounting of all resources requirements in support to operations
- Continuous coordination with PCG re: transport of strandedees
- Gathering of available resources with the response clusters to fill the gaps/needs
- Provided augmentation on accounting strandedees transferred to BPI Evac Center
- PSWDO deployed Camp Managers in Malainin Evacuation Center
- PHO deployed Medical Team in Malainin Evacuation Center. Provided separate waste disposal for infectious wastes such as used/soaked mask. Distributed alcohol and mask for strandedees
- PIO provide news writing / information dissemination through social media accounts postings, radio program, and multi-media coordination. Coordinated with national and local media. Documented operations related activities of pdrmmc/ during the typhoon Paeng. Undertook timely announcements and updates about the typhoon situation through social media posting
- Deployed medical ambulance team at Malainin Evacuation Center
- Deployed wing van to transport 81 Hygiene Kits from DSWD IV-A were distributed to the strandedees in Malainin Evacuation Center
- Provided manpower assistance to the rescue of vulnerable individuals at Brgy. Tabangao, Batangas City
- Deployed one (1) Drop side truck to San Juan, Batangas to transport evacuees
- Coordinated with BPPO and PCG for back up SRR team in Sitio. Ilaya, Brgy. Sampaloc Talisay, Batangas
- 24/7 monitoring and activation of Operations Center;
- Resources for humanitarian assistance (food/non-food, health services, etc) on standby for augmentation of the PDRRMC/Response Cluster if needed.
- Logistics and Emergency Response Teams on stand-by, ready for mobilization to the LGUs, if needed
- Provincial IMT and Response Clusters activated
- Continuous monitoring and analysis of weather situation through DOST PAGASA. Monitoring and dissemination of weather information
- Monitoring and updating situation of the LGUs and consolidate information
- Continuous monitoring and coordination with ports in the Area of Responsibility.
- Development of situational reports and all actions undertaken in the operations
- Provision of Situational Reports and coordination with higher DRRMC for the needed assistance
- Accounting of all resources requirements in support to operations
- Continuous coordination with PCG re: transport of strandedees
- Gathering of available resources with the response clusters to fill the gaps/needs
- Provided augmentation on accounting strandedees transferred to BPI Evac Center
- Deployed transportation vehicle and manpower for the transport of Evacuees from Malainin, Ibaan Batangas to
- Batangas PPA
- Provincial EOC in continuous coordination with other EOCs and other stakeholders
- Logistical support to PCG and AFP deployed resource
- Continuous provision of warning on social media
- Sent letter of invitation for Execom meeting to Board Members
- Continuous submission of situational reports to OCD and other vital agencies
- Deployed ambulance for patient transfer
- Deployed team for maintenance and cleanliness of BPI Bayanihan Evacuation Center

PSWDO

- Deployed camp managers in Malainin evacuation center
- Provided hot meals, food packs, sleeping kits and family kits to strandedees in Malainin evacuation
- 81 Hygiene Kits from DSWD IV-A were distributed to the strandedees in Malainin
- Evacuation Center

PHO

- Deployed Medical Team in Malainin Evacuation Center
- Conducted assessment of health conditions of strandedees.
- Conducted health teachings and awareness to the strandedees.
- Provided separate waste disposal for infectious wastes such as used/soaked masks
- Distribution of alcohol and masks for strandedees

PCG

- 1700H Deployed one (1) rubber boat at Sto. Tomas City
- 1915H The DRG 2, together with other uniformed and government agencies, successfully evacuated the vulnerable individuals at Brgy. Tabangao.
- 1630H The DRG 2 proceeds to Poblacion San Isidro to render assistance.

- 1630H The DRG 1 proceeds to render search and rescue at St Vincent Home, Brgy banay-banay, Lipa City
- 1630H The DRG 2 proceeds to Poblacion San Isidro to render assistance.

59IB

- Proceeded to San Juan Municipal Hall, Bats in order to support the MDRRMO San Juan in Hauling stranded evacuees in the said Municipality. Said Team arrived at San Juan Municipal Hall at about 2450h of the same date which was facilitated by 2LT Magbanua thereat.
- Proceeded to Brgy Lipahan San Juan Bats to evacuate the stranded residents due to heavy rain and flood in the said brgy. Evacuation is ongoing as of this time.
- 1 FTm under LT Magbanua along with MDRRMO and CG personnel, will drop the residents evacuated from brgy Lipahan, San Juan to San Juan municipal hall together with the CG's rescue boat and other CG personnel.
- Afterwhich, said team will proceed to Brgy Tomato Island San Juan to evacuate the stranded residents thereat.
- The evac opns is still on going as of this time.

RED CROSS BATANGAS

- Deployment of 6x6 Truck to augment the Municipality of San Juan Batangas in evacuating the patients at San Juan District Hospital due to flooding (waistline level)

AGONCILLO MDRRMC

- Ongoing clearing operation in Brgy Gumamela 131 due to fallen tree.
- Continuous monitoring
- Information Dessimination
- Preposition of Ambulance and resources
- Ongoing clearing operations at barangay Gumamela 131, Agoncillo Batangas, fallen tree.

ALITAGTAG MDRRMC

- Prepositioning of equipment
- Purchased of relief goods
- Conducted emergency meeting with the Municipal Disaster Risk Reduction Management Council
- Coordinated with the Philippine National Police and Bureau of Fire Protection for the assistance
- Coordinated with the RHU on the designation of medical team for medical emergency
- Activated Emergency Operation Center and Response Team
- Continuous monitoring of weather update
- Conduct pre-emptive and force evacuation per Executive Order. 9 s. 2022
- Conducted RDANA
- Conducted clearing operation

BALAYAN MDRRMC

- Continous Monitoring of Area of Responsibility

CALACA MDRRMC

- Presented the weather situation during the Pre – Disaster Risk Assessment Analyst and Core Group meeting
- Continuous sending of warning, bulletins and advisories relative to Severe Tropical Storm Paeng
- Prepositioned logistics and on- standby for Pre-Emptive Evacuation

Activate EOC

- Activate majority or all Response clusters
- Coordinated with other partner agencies
- Continuous monitoring for the weather situation
- Personnel and equipment are on standby
- Monitoring of high-risk in flood and landslide areas
- Arranged for advance assistance for communities, as authorized
- Coordinated with DEpEd for the activation of the Evacuation Centers

Release situation reports

CALATAGAN MDRRMC

- Continuous 24/7 monitoring through the Emergency Operation Center
- Emergency Operation Center is in RED ALERT status
- Assisted the stranded passengers at Calatagan Port to go to their relatives
- Assisted in the pre-emptive evacuation at Sitio Burot, Brgy. Tanagan and Sitio Bigaa, Brgy, Lucsuhin
- Coordination with the different barangays to monitor situation in their area of responsibility, or evacuation, if

necessary

LAUREL MDRRMC

- Activated the emergency operation center
- Coordination of MDRRMO, BFP, PNP, MSWD, DEPED, RHU, Agriculture Office and BDRRMCs in preparation for TS Paeng
- Prepositioning of Rescue Supplies and Equipment
- Prepositioning of food and non-food items to support the needs of possible IDPs
- Prepare the schools as EC and other designated Evacuation Center for possible IDPs
- Dissemination of weather advisories and preparedness measures thru social media, messenger, and sms to LDRRMC Members, BDRRMCs and to general public
- Conducted ground visit and information dissemination to flood prone areas of Brgy Bugaan East, Gulod, Balakilong and Buso-Buso
- Reminded the farmers and fisherfolks for possible early harvest to lessen the impact of STS Paeng and to follow the no fishing policy
- Continuous monitoring and dissemination of weather condition and updates provided by DOST PAGASA.
- Submitted situational report
- Conducted roving and monitor the current situation within the AOR
- Conducted clearing operations due to fallen trees in barangay Balakilong and in roads along Bugaan East and ongoing assessment/monitoring of other barangays
- Fallen trees in Brgy Berinayan and San Gregorio along their barangay roads were cleared by the BDRRMCs
- Monitoring of situation in Barangay Buso-Buso, Gulod and Bugaan East.
- Coordination with PHIVOLCS on the status of Taal Volcano.
- MSWDO consolidated reports from barangay of their Outside Evacuation Center
- Evacuees and damaged houses

LEMERY MDRRMC

- Continous monitoring in the Area of Responsibility (AOR)
- Continous coordination with barangay DRRMCs
- MDRRMO, BFP and volunteer groups assisted the evacuees going to Evacuation center
- MSWD and members of camp management cluster distributed hot meals to evacuees at designated evacuation centers (Municipal covered Court, Lemery Pilot Elementary School and Dona Matild Memorial Elementary School
- The LCE as the cpmmander Officer Instructed the members and personnel of the Municipal Disaster Risk Reduction Council to take necesassy precautions and appropriate preparedness and response to the possible effect of Super Typhoon Paeng in the municipality
- The MDRRMO personnel coordinated with the PNP, BFP, Coast Guard personnel and the Barangay Captains and are advised to take all necessary measures to protect life and property and to follow evauation ajnd other instructions from local officials
- Small scale fishing activities are prohibited and are closely monitored
- The MSWD personnel coordinated with the Day Care Workers for possible evacuees
- All government vehicles are standby in the municipal compound
- Pre- emptive measures were conducted at Brgy. Palanas
- Evacuees from Brgy. Palanas sought temporary shelter at Muniapi Covered Court
- Continuous monitoring in the area of responsibility (AOR)

LOBO MDRRMC

- Activation of Emergency Operations Center
- All Barangays on Standby
- Prepositioned all resources
- All Response Team on Standby
- Continues monitoring and information dessimination

MATAASNAKAHOY MDRRMC

- LCE Informed, Dissemination of weather advisory to MDRRMC and BDRRMC re TD Paeng
- Continuous weather monitoring for updates • Prepositioning of DRR Rescue Equipment
- Continuous Information Dissemination to the community • Coordination with RMFB, Force Multiplier, Philippine Navy Reserve Force, MKPNP, MKBFP, MLGOO, and Barangay DRRMC re: Response Action
- Prepositioning and checking the availability of Emergency Response Vehicles
- Monitoring of Evacuees
- Information Dissemination of Emergency Hotline

SAN JOSE MDRRMO

- Continuous monitoring of Thunderstorm Advisory conditions (DOST-PAGASA & NCRPRSD)
- Alerted PDRA Analyst group through FB Messenger.
- Alerted and Updates BDRRMC thru their Barangay Secretaries, School DRRM Focal Persons, and LGU employees of latest DOST-PAGASA Bulletin thru FB Messenger.
- Activation of DRRM OpCen and Incident Command System
- MDRRMO (Staff, VRP-QRT), PNP, BFP, RHU, MSWD & GSO, are stand-by at Operation Center.
- Continuous monitoring of AOR for any untoward incident. Continuous monitoring of Severe Tropical Storm Advisory conditions
- (DOST-PAGASA & NCR-PRSD)
- Alerted PDRA Analyst group through FB Messenger
- Alerted and Updates BDRRMC thru their Barangay Secretaries, School
- DRRM Focal Persons, and LGU employees of latest DOST-PAGASA Bulletin thru FB Messenger
- Activation of DRRM OpCen and Incident Command System
- MDRRMO (Staff, VRP-QRT), PNP, BFP, RHU, MSWD & GSO, are stand-by at Operation Center
- Continuous monitoring of AOR for any untoward incident.
- Continous monitoring of 33 barangays on the impact of Severe Tropical Storm Paeng
- Consolidation of reports taken and gathered from different barangays such as flooded areas, soil erosion and Toppled/ Fallen Trees and
- Electricity Pole at brgy. Calansayan.
- Continous coordination with Batelec II for power restoration
- Distribution of relief goods to evacuees to various barangays

SAN JUAN MDRRMC

- Held a special session on 30 October 2022 to declare state of calamity in the municipality

SAN PASCUAL MDRRMC

- Continuous monitoring of Area of Responsibility
- Preposition of Resources
- Continuous monitoring and coordination with barangay captains of possible damages brought by typhoon
- Send evacuation reports and sitrep to concerned agencies
- Conducted clearing operation
- Reported to Meralco sagging electrical lines and other residential power interruptions
- Ongoing assessment of RDANA team
- Conducted IMT operations assessment
- Monitoring at Emergency Operation Center
- Monitoring of weather updates thru advisories from PAGASA, windyty application, barangay reports on weather condition
- Sending updates using SMS/Text blast to M/BDRRMC and posting
- advisories to MDRRMC FB Page
- Provide security to evacuation centers
- Camp management team monitors ECs
- Send reports to PDRRMC and DSWD

SAN LUIS MDRRMC

- Continuous Monitoring of Area of Responsibility

STA TERESITA MDRRMC

- Conduct of Pre-Disaster Risk Assessment
- Monitoring of 17 barangays on the impact of Typhoon "PAENG" with the PNP & BFP.
- Consolidation of reports to flooded houses from 17 barangays.
- Continuous assessment of damage.
- Coordination with partner agencies for assistance to barangays.
- Continuous monitoring and coordination via Text Message, Telephone/Phone Calls regarding status and weather situation in their Area of Responsibility.
- MDRRMC resources are on stand-by status.
- EOC are Activated.

TALISAY MDRRMC

- Ongoing pre-emptive evacuation of Brgy. Quiling and Poblacion 5
- Activation of Evacuation Center of Brgy Quiling Elementary School and Central School of Talisay TAYSAN MDRRMC
- Continuous Monitoring and Coordination
- Reported 2 families transferred to relative

TINGLOY MDRRMC

- Sea port is suspended
- Continuous Monitoring of Area of Responsibility
- Minor landslides possible in some areas waiting for feedback from concerned barangays

TUY MDRRMC

- Continuous Monitoring of Weather updates
- Closely monitoring some flooded areas in Barangays
- Continuing coordinating with the Barangay Officials in the Status of their situation
- Transferred properly all the evacuees

CDRRMO BATANGAS CITY

- Continuous monitoring of weather updates from DOST-PAGASA and community
- updates/situations from the 105 barangays
- Continuous dissemination of information, warnings and weather updates to the general public
- Close monitoring of areas and populations-at risk
- Close monitoring of the evacuees
- Provision of the needs of the evacuees
- Monitoring and management of the evacuation centers
- DRRM personnel, rescue equipment and rescue vehicles/water crafts on standby for immediate response
- Other schools are still on standby for possible evacuation
- The BDRRMCs continuously conduct monitoring of their AOR and sends update to the City EOC
- Continuous monitoring & coordination
- Information gathering
- Provision of health services
- Clearing of debris
- Relay the status to Meralco (service provider)

CDRRMO LIPA

- Continuous Monitoring of Area of Responsibility
- Reported evacuees in Evacuation center Brgy 3
- Ongoing clearing operation in Brgy Gumamela 131 due to fallen tree.

STO TOMAS CDRRMC

- Provided food and non-food items in evacuation centers.
- Conducted clearing in Poblacion 4 due to exposed wire and San Rafael due to fallen trees
- Conducted rescue operations in flood affected barangays
- Deployed Medical Team in San Vicente Evacuation Center
- Deployed Evacuation vehicle
- Deployed City Engineering staff for checking and assessment
- Deployed response team to Mahogany Tree and fell to a house in San Rafael
- City ENRO and City Engineering personnel were deployed to Collapsed Tree and exposed wire in Brgy. San Pablo
- Rescue boats for, PRC Batangas Chapter were enroute to San Pablo
- Coordinated with Talisay Coast Guard
- Deployed medical team
- Provided generator to PNP office
- Ongoing deployment of rescue team (BFP and CDRRMO personnel)
- Assessed all patients seeking medical assistance
- Individual were sheltered to 2nd floor of City Public Market office
- Held a special session last 29 October 2022 for the resolution to declare state of calamity in the city.

TANAUAN CDRRMC

- Continuous monitoring thru bse radio, landline and DOST-PAGASA Tropical Cyclone
- Bulletin Reports
- Mobilized Emergency Response teams for monitoring of the alkeshore and coastal barangays

- Convened the LDRRM Council for Emergency Council Meeting Re: Typhoon Paeng

MIMAROPA

MDRRMC PALUAN, OCCIDENTAL MINDORO

- Continuous monitoring in the barangays thru text, call, messenger and 2 way radio
- Municipal responders on standby status
- Sending of no sail policy information
- Sending request for 24/7 BDRRMC monitoring thru text
- Time to time communication with PDRRMO
- Pre Disaster Risk Assessment Conducted
- Issued suspension of classes and no sail policy
- MANPOWER and asset
- 4 Teams on search and rescue
- 1 team station
- 2nd to 4th teams on standby
- 2 Ambulance
- 2 Multi-purpose Vehicles
- 1 truck
- 1 fire truck

PDRRMC PALAWAN

- Deployed 2 SAR teams in Roxas, San Vicente (1 team) and Taytay, Palawan (1 team) to conduct monitoring of low lying areas high risk to flooding at 1:00PM October 29, 2022.
 - Conduct inventory and accounting of available supplies.
 - Conduct inspection of Emergency Warning System (EWS)
 - Standby of response equipment, vehicles and teams.
 - Coordination with the Response Cluster and Municipal Government.
 - Preparation for possible activation of EOC, IMT and Response Cluster for TC Paeng
 - Dissemination of Public Weather Advisories.
 - Continued monitoring of PAGASA advisories and other issuance and situation in all municipalities.
 - Conducted functionality checks of equipment.
 - Close and strict monitoring of situation in municipalities.
 - Dissemination of advisories and cascade to the Provincial Response Cluster and LDRRMOs.
 - Stockpiling of Food Items in Island LGUs
 - With available land and sea assets such as ambulance, response vehicle, search and rescue vehicle, mobile kitchen, coaster, trucks, motorcycles, speed boats, M/V Palawan Coast, Rigid Inflatable Boat and Bantay Dagat.
 - Has a total of 11 Palawan Rescue 165 Opcen in Roxas, Dumarán, San Vicente, Taytay, El Nido, Aborlan, Narra, Quezon, Brookes Point, Palawan Westcoast and Puerto Princesa City
 - Has available 7 set parabolic tent, 8 set collapsible tent, 10 set modular tent, 5 set portable generator, 1 set advance mobile Command Post with rapid deployable CCTV camera and generator set to allow the PDRRMO to set base on-ground which helps in delivering faster services and assistance during response operations.
 - Has available assets and equipment's such as 7 pcs rescue safety helmet, 2 sets full body harness, 11 sets half body harness, 4 pairs rescue safety gloves, 3 pairs bone shield or knee / elbow pads, 9 sets mask with snorkel. 41 pcs life vest, 6 pcs wet suits (full body), 6 pairs fins, 6 pairs aqua shoes, 4 pairs diving gloves, 4 pcs firefighting helmet, 4 pcs firefighting suits, 1 set SCABA, 4 pairs firefighting gloves. 4 pairs fire fighting boots, 10 pcs safety goggles (antifog), 16 pcs safety goggles (eye protection), 4 pcs face shield, 26 pairs boots.
- Has available communication equipment such as 5 sets very high frequency (VHF) radio, 7 sets high frequency (HF) radio, 1 set base radio. 16 sets portable handheld radio, 3 sets drone, 2 set DSLR camera and 3 set Go Pro Action camera.
- With available trained personnel on SARAG, MOSAR, RDANA, ICS, EOC and PDNA

MDRRMC SABLAYAN, OCCIDENTAL MINDORO

- Conducted Pre-Disaster Risk Assessment (October 27, 2022)
- Formation of Personnel's (MDRRMO Main/North/South, BFP Sablayan, PCG Sablayan, RMFB and Motorpool.
- Raising of Red Alert Status under Memorandum No. 2022-12 (October 28, 2022)
- Conducted inventory of resources and repositioning.
 - a. MDRRMO – 5 Rescue Ambulance/ 1 Rescue Boat/ 15 Lifevest/ 1 pick-up/ 15 Flashlights/ 3 Chainsaws/ 1 extrication machine/ 3 Gensets
 - b. MSWDO - 55 Cavans of rice and currently repacking of food and Non-Food Items/ 1 genset
 - c. PDRRMO Sablayan – 1 Rubber Boat/ 1 Cadaver Transport Vehicle/ 2 Truck/ 1 Loader/ 2 chainsaws
 - d. PNP-RMFB – 1 Troop Carrier Truck
 - e. PNP-SAF – 1 Troop Carrier Truck/ 1 Rescue Boat
 - f. PCG Sablayan – 1 Rescue Boat
 - g. BFP Sablayan – 1 Fire Truck/ 2 Ladder
 - h. Motorpool – 6 Dump Truck/ 1 Loader/ 1 Back Hoe/ 1 Prime Mover/ 1 Pick-up
 - i. MENRO – 11 Brush cutters
- Evaluate the projected impacts and needs during TS Paeng.
- Disseminate public warnings/advisories Memorandum thru social media and other form of communications.
- Conducted bandilyo for small sea vessels and sea crafts upon activation of No sailing Policy upon the Gale Warning advisory of PAGASA – PCG Sablayan
- Monitoring of Barangay Flood EWS Status – MDRRMO Sablayan, BFP Sablayan.
- Advised BLGUs to conduct PDRA and activate EOC and ICS.
- Activation of EOC and ICS.
- Suspension of Classes in Pre-School to High School.
- Member of Response Clusters from MDRRMO/MSWDO/DILG/PNP-SAF/PNP-RMFB/PCG Sablayan and Motorpool standby at EOC.
- Conducted Pre-Emptive evacuation at low lying areas
- Deployment of personnel at Low Lying areas (October 29, 2022 at 10:30AM)

MDRRMO CORON, PALAWAN

- Continue monitoring og the track and intensity outlook of the typhoon from PAGASA>
- Provides early warning and advisories to all BDRRMC/ barangays and MDRRMC members.
- Monitoring and reporting any untoward incident within our AOR.
- Full activation of Emergency Operations Center (if needed).
- Coron Emergency Response Unit (CERU), RDANA Team and Barangay ERT on standby mode.
- Repositioning of emergency rescue supplies and equipment.
- Repositioning of emergency land and sea vehicles to be on standby mode..
- Enforced pre-emptive and forced evacuation in the whole municipality.
- Coordinate the use of Looc National School High School classroom as temporary evacuation center.
- Forced evacuate the residents of So. Luisito in Barangay Balikyas.
- Forced evacuate the residents of So. Pulo in Barangay Bonbon
- Mobilized Rescue Vehicle to transport evacuee going to temporary evacuation center.
- Utilize uniformed personnel to assists in the evacuation process.
- MSWDO provided food packs in Barangay Balikyas

BFP MIMAROPA

- On standby for possible rescue and response activities.
- Continuous monitoring of weather updates.

COAST GUARD DISTRICT SOUTHERN TAGALOG

- Deployable Response Group on standby Alert.
- Conduct inventory of deployable response group and ensure its readiness in case of response operations .
- Issued sea travel advisory.

COAST GUARD DISTRICT PALAWAN

- Conduct inventory of response equipment and ensure its readiness.
- Deployable Response Group on standby.
- Issued sea travel advisory.

DICT MIMAROPA

- DICT Marinduque deployed team (2 personnel) with 3 generator set, 2 router with sim and 1 satellite phone to PDRRMO Marinduque on October 29, 2022
- Weather forecast and live monitoring of LPA, movement of typhoon in NOC room or other platforms.
- DICT Personnel, provincial and regional on standby for possible intervention.
- Provision of Situational Report coming from the affected office.
- Facilitate radio check activity for DICT Provincial Offices and other points of contacts on 7.455MHz frequency (7.490MHz- OCD).
- Prepare all necessary documents, inventories, maintenance check for POSSIBLE:
- Deployment of GECS MOVE set (Hub, Dispatch and motorcycle)
- Activation of Emergency Communications Cluster (ETC)
- Activation of KonekTawag Center
- Close coordination with DRRM offices and different LGUs for updates of the situation.
- Place assets on standby (e.g. HF Radios, handheld radios, LHG kits, VSAT and satellite phones) within provinces for constant communication.
- Advise checking of generator sets and fuel in preparation for possible power outage.
- Monitor DICT Free Wi-Fi sites, GovNet and Tech4ED Centers' operations.

CDRRMC PUERTO PRINCESA CITY, PALAWAN

- Conducted an area survey of flood-prone areas in Northeast Barangays.
- CDRRMO provided food and non-food items and water bulk containers and conducted water inject for evacuees at Barangay Lucbuan, and San Rafael.
- Coordinated with a private construction company to conduct clearing operations of the spillways at Barangay Maoyon.
- CDRRMO in coordination with City Administrator and LGU Linapacan provided food assistance to stranded BHW from Linapacan.
- Puerto Princesa City Emergency Operations Center 24/7 Situation Monitoring
- Attended PDRA meeting regarding STS PAENG via zoom app video teleconference with RDRRMC member agencies (October 26 and 28, 2022)
- Activation of MIMAROPA virtual EOC for STS PAENG.
- Activation of PPC virtual EOC for STS PAENG.
- Monitoring of water level of major rivers.
- Monitoring of flood/landslide-prone areas.
- Monitoring of Automated Weather Stations installed at Mini City Halls.
- Dissemination of DOST PAGASA Weather Advisories through SMS and posting infographics on social networking site (FB).
- Constant coordination with BDRRMCs and Response cluster agencies.
- Prepositioned CDRRMO personnel and FNFI at CDRRMC main warehouse and forward warehouses at 4 Mini City Hall.
- Response vehicles and equipment on standby at CDRRMC – EOC
- BDRRMCs of Northeast and Northwest Barangays assisted the evacuees in their area of jurisdiction. (October 28, 2022).
- CDRRMO team conducted an area survey to flood-prone areas in Northeast Barangays. (October 28, 2022)
- CSWDO team in coordination with PPC-EOC assisted evacuees at Northeast and Northwest Barangays and provided 100 kilos of rice for Macarascas Mini City Hall.
- CDRRMO provided non-food items and water bulk containers and conducted water inject for evacuees at Barangay Lucbuan. (October 29, 2022)
- CDRRMO in coordination with a private construction company conducted clearing operations of the spillway at Barangay Maoyon. (October 29, 2022)
- DPWH conducted a road survey at Northeast and Northwest Barangays. (October 29, 2022)
- CSWDO conducted area monitoring at Northeast and Northwest Barangays. (October 29, 2022)

Patrol 117/911 Emergency Call Center

- Lead the emergency telecommunications of the CDRRMC EOC.

- 24/7 situation monitoring and emergency response dispatch.
- Assisted the CDRRMO in relief food pack delivery and distribution and rapid damage and needs assessment.

City Social Welfare and Development Office

- CSWDO team in coordination with PPC-EOC assisted evacuees at Northeast and Northwest Barangays and provided 100 kilos of rice for Macarascas Mini City Hall.
- Conducted area monitoring at Northeast and Northwest Barangays.

Department of Public Works and Highways

- Conducted a road survey at Northeast and Northwest Barangays.
- Conducted manual declogging of debris build-up at Maoyon river.

Philippine Coast Guard

- Issued sea travel advisories for temporary suspension of a voyage from PPC port going to the next port of call.

Philippine Red Cross

- Conducted area monitoring and provided hot meals to evacuees in Northern Barangays.

Kilos Agad Action Center

- Conducted clearing operations on fallen tree incidents at Bgy. San Jose, Brgy. Irawan and Brgy. San Miguel.

Other CDRRMC response cluster member agencies

- Response teams, equipment, and vehicles are on standby and ready for possible deployment.

MDRRMC MAGSAYSAY, OCCIDENTAL MINDORO

- The MDRRMO Operation Center has been activated to MDRRMO EMERGENCY OPERATION CENTER under RED ALERT STATUS.
- Activation/Coordination with Incident Management Team and other Response Cluster conducted.
- Continuous Weather Monitoring and Weather Information Dissemination is currently implemented.
- Issuance of various memorandums, advisories and IEC dissemination is continuously distributed and posted to MDRRMO Official Social Media Account and SMS Messaging
- MDRRMO Memorandum has been issued requiring the implementation of the following:
 - The BDRRMC to activate/operate the Early Warning System for Tropical Cyclone
 - The BDRRMC to ensure strict compliance to "No Sail Policy / No Beach Activities"
 - The BDRRMC to implement PRE-EMTIVE Evacuation of residents living in hazard prone areas.
 - The BDRRMC to immediately report untoward incident to the Municipal DRRM Operation Center.
 - The Department of Education to implement the cancellation of work and classes.
 - The Public to take precautionary and counter measures for possible heavy rains and strong winds brought by Tropical Storm "Paeng".
- MDRRMC Advisories has been issued requiring the operation of Early Warning System
- Siren Wailing installed in each barangay on the following schedule:

October 29, 2022

- 6:00 AM - 1st Red Alert Warning Signal
- 8:00 AM - 2ND Red Alert Warning Signal
- 10:00 AM - 3RD Red Alert Warning Signal
- 12:00 AM - 4TH Red Alert Warning Signal
- 2:00 AM - 5TH Red Alert Warning Signal
- 4:00 AM - 6TH Red Alert Warning Signal
- 6:00 AM - 7TH Red Alert Warning Signal

OCD FIELD OFFICER PALAWAN

- Continuous monitoring of AOR for the possible effects of TS PAENG.
- Regularly attends Weather Updating meeting conducted by NDRRMC OpCen.
- Attendance to PDRA Analyst Meeting conducted by OCD Regional OpCen.
- Close coordination with response agencies and concerned LGUs re situation updates and the possible

effects of TS Paeng in Palawan.

- Monitors the Severe Weather Bulletin, Gale Warning, Tropical Cyclone Bulletin and other advisories issued by DOST-PAGAS, DENR-MGB and other surveillance agencies.
- Disseminates weather advisories to P/MDRRMO's and other member agencies through social media groups.
- Regular monitoring of NDRRMC Monitoring Dashboard (www.ndrrmc.gov.ph).
- Ensure availability of communication equipment such as radios, cell phones, satellite phones and others.

MDRRMC ROXAS, PALAWAN

- Issuance of Memo 128 s. 2022 to MDRRMC members to report to EOC upon activation, organize their agencies/offices for possible response operations and/or deployment for response and damage assessment, prepare and conduct inventory necessary equipment, logistics and supplies necessary for response operations that is within their office disposal or control and lastly, prepare to be activated as a member of the Incident Management Team (IMT).
- Issuance of Memo 129 s. 2022 to all BDRRMC of Municipality of Roxas to activate their respective BDRRMC EOC, pre position rescue equipment, food and non-food items, prepare evacuation centers; prepare on standby all Barangay Disaster Response Teams, comply with disaster reporting protocols and submit reports on actions taken, inform/ warn residents living in low-lying, mountainous and coastal areas against possible flashfloods, landslides and storm surges. Also, alert all fishing boats & other small seacrafts not to venture out to sea and conduct de clogging of rivers, canals and other water passageways.
- Activation of EOC to Blue Alert status effective 26 October 2022

MDRRMC AGUTAYA, PALAWAN

- Activation of EOC effective 28 Oct, 1300H.
- Implementation of plan stipulated in Operation Listo protocols
- Close monitoring of untoward incidents
- Strict implementation of No Sail Policy, 28 Oct 2022, 1200H
- Conduct pre-emptive evacuation and forced evacuation of communities whenever necessary

MDRRMC RIZAL, PALAWAN

- Activation of Emergency Operations Center 28 October 2022/ 1600H
- Preparation for possible pre-emptive or forced evacuation of residents in hazard-prone areas
- Identified staging areas for Northern and Southern Clusters
- Information dissemination per barangay thru EOC
- Information dissemination to fisherfolks and residents in coastal areas by PCG, PNP, MDRRMO and BFP
- Implementation of No Sail policy effective 28 Oct 2022
- Ensured availability of Evacuation Centers in all barangays
- All responders are on standby alert at all times
- Prepositioning and availability of Food and Non-Food items/ relief goods
- Continuous and close monitoring of all barangays

MDRRMC MAMBURAO, OCCIDENTAL MINDORO

- Conduct of Pre-Disaster Risk Assessment (PDRA) at 4:00 in the afternoon via google meet (members of the MDRRMC and BDRRMC Chairperson)
- MDRRMO-EOC remain in BLUE ALERT status
- Continuous monitoring on current weather updates and situation
- Continuous monitoring of high-risk areas.
- Continuous information dissemination drives to high-risk areas.
- Continuous coordination and monitoring of the 15-BDRRMC.
- Designated Evacuation Center prepared.
- Search and Rescue cluster activated and deployed at the MDRRMO-EOC
- Resources on Standby

- Manpower:
 - 4 teams on Search and Rescue
 - 1 team on Camp Coordination and Management
 - 2 teams on clearing operations
- Assets
 - 3 Rescue boat
 - 2 Multi-purpose Vehicle
 - 1 4x4 pick up
 - 2 ambulance
 - 1 Patrol car
 - 2 Fire truck
 - 3 Tri-Wheeled/ Chariot
 - 1 Dump truck with canopy

MDRRMC LOOC, OCCIDENTAL MINDORO

- Convene the MDRRMC at 9:00 in the morning together with Poblacion Barangay Captains.
- Continuous weather updating thru Municipal MDRRMC Group chat, Local and National Employee Group chat and Liga ng mga Barangay Group chat from time to time.
- Checked the structural integrity of all registered evacuation centers in all barangays.
- Coordinate with Looc National School of Fisheries for the use of Multi-purpose Building and Senior High-School Building as evacuation center of Barangay Agkawayan center if necessary
- Coordinate with transport vehicle owner for evacuation process.
- Monitoring of relief goods stock file in every barangay.
- Coordinate with barangay secretary for the use of evacuation protocol in the evacuation center if needed.
- Advised all barangay MDRRMC to activate their respective Barangay Emergency Operation Center.
- Advised all barangay to conduct "Bandilyo" within their AOR.
- Implement No Sail Policy for all types of marine transportation and boats.
- Activate the Medical Emergency Response Team.
- Advised the medical cluster to be on 24/7 duty.
- Activate Municipal Operation Center manned with National and Local Employee
- Deploy local employee in their respective barangay for monitoring of weather condition in the AOR and swift exchange of communication.
- Advised the Bantay Dagat assets on stand-by mode and Municipal Engineer for accounting of heavy equipment and generator sets.
- Monitoring of tides and gale Warning Advisory.
- Advised BDRRMC's to be prepared.

DILG MIMAROPA

- Disseminated the DILG Advisories to provinces, municipalities down to the barangay level.
- Advise Local Government Units, thru DILG Field Officers to:
 - Continue to monitor all PAGASA weather advisories and typhoon bulletins via <http://bagong.pagasa.dost.gov.ph>, the Met-Hydro Decision Support Infosys <https://v2-cloud.meteopilipinas.gov.ph/>, as well as the ASTI Phil sensors website <http://philsensors.asti.dost.gov.ph> for additional information.
 - Closely monitor the PAGASA Regional Service Divisions local thunderstorm/rainfall advisories and heavy rainfall warnings, as well as the general flood advisories and river basin flood basins that may be issued by the Hydrometeorology Division and River Basin Flood Forecasting and warning centers, as appropriate.
 - Convene their respective Local DRRMCs and Conduct Pre-Disaster Risk Assessment (PDRA) meetings for floods, flash floods, earthquake and rain induced landslide, debris flow, strong winds, and other hydrometeorological hazards to ascertain the appropriate and response actions are undertaken.
 - Continuously inform and advise all communities through, but not limited to the local television and radio stations, of situation updates and preparedness actions of the localities. Maximize the use of official social media platforms for public information.
 - Establish and strictly implement the critical preparedness actions based on Operation LISTO Protocols and DILG MC 2020-125 - LISTO SA TAG-ULAN at COVID-19: Preparedness Measures of LGUs for the Rainy Season CY 2020 and prioritize the prepositioning of supplies and equipment for response,
 - Vigilant monitor areas showing signs of landslide, such as tension cracks, seepages, terracettes, tilting of trees, etc, monitor moderate slopes with thick soil overburden and areas underlain by old landslide deposits.
 - Conduct Pre-emptive evacuation, if deemed necessary and avoid areas affected by repeated flooding and

- landslides, meandering rivers with hillside/riverbanks erosion, floodplains with shifting and braiding streams, coastal areas affected by storm surge, flash flood areas, river deltas with many tributary channels, etc.
- Vigilant monitor quarry and mining areas, clear all waterways (e.g canals, drainages, etc), and ensure that dams are stable and freeboard of tailings dams can accommodate the projected rainfall amount.
 - Closely monitor the Northern and eastern seaboard of Central Luzon and ensure that sea travel and small scale fishing activities are closely monitor and if necessary, prohibit if there are gale warnings issued by DOST PAGASA.
 - Utilized HazardHunterPH to generate indicative hazard assessment reports on the users specified location via <https://hazardhunter.georisk.gov.ph>.
 - Implement the necessary actions indicated in the DILG Advisory re "Preparedness Measures for Rainy Season CY 2022" issued 18 May 2022.
 - Disseminated MGB Barangay List, GSM and WRF Daily Forecast Rainfall and Critical Cyclone Track Chart for TD Paeng.
 - Continuous updating of the provinces by sending weather bulletin through email and social media

MDRRMC LUBANG, OCCIDENTAL MINDORO

- Continuous Monitoring of area of responsibility.
- Standby of emergency responder.
- Resource Vehicle: Ambulance, Rescue Vehicles, Fire Truck.
- As of 1500H of October 28, 2022, activated EOC/IMT.
- Coordination with different barangays and agencies.
- Deployment of 1 unit of Search and Rescue Team at Sitio Balatan, Brgy. Tilik, 0904H October 29, 2022.
- LCE Directed for distribution of NFA rice at Brgy. Tilik
- Conducted PRE-EMPTIVE evacuation of residents from sitio balatan, Brgy. Tilik
- LCE directed for information dissemination (Bandilyo) to all barangays, 1130 October 29, 2022

MDRRMC STA CRUZ, OCCIDENTAL MINDORO

- Continuous monitoring on current weather updates and situation
- Continuous monitoring high risk areas
- Continuous coordination and monitoring of the 11 – BDRRMC
- Search and Rescue cluster activated and deployed at the MDRRMO-EOC
- 11 BDRRMC-EOC activated, monitoring and on-alert status
- Resources on standby and Manpower:
 - 3 teams on search and rescue
 - 1 team on camp coordination and management
 - 3 teams on clearing operations
 - 1 team on safety, law and order
 - 1 ambulance, 1 rescue boat and 1 patrol car
 - 1 fire truck
 - 3 Dump truck

DPWH MIMAROPA

- DPWH Marinduque District Engineering Office conducted clearing operation in affected road section.

MDRRMC MAGDIWANG, ROMBLON

- Distributed hot meals/cooked foods to families reported inside the evacuation center.

MDRRMC ROMBLON, ROMBLON

- Distributed hot meals/cooked foods to families reported inside the evacuation center.

MDRRMC CUYO, PALAWAN

- Distributed hot meals/cooked foods to families reported inside the evacuation center.

MDRRMC ROXAS, PALAWAN

- Distributed hot meals/cooked foods to families reported inside the evacuation center.

MDRRMC TAYTAY, PALAWAN

- Distributed hot meals/cooked foods to families reported inside the evacuation center.

DTI MIMAROPA

- Conducted coordination with respective PDRRMC on the extent of damage on the infrastructure to identify critical areas in the province .
- Accordingly, BNPC prices and supplies, based on initial report from our POs, and on the monitoring of our DTI Provincial Offices and Negosyo Centers on October 24 to 27, 2022 (before the typhoon) and October 30 and 31 (after the typhoon), prices and supplies of BNPCs are stable, sufficient and within the allowable SRPs. Except on the flooded public market in Boac and Sta. Cruz, Marinduque, no BNPC store/ market was reported closed. Variance analysis before and after the typhoon also showed no significant changes in prices from the monitored major store outlets.

MDRRMC ABRA DE ILOG, OCCIDENTAL MINDORO

- Activation of EOC as of 0800H - October 29, 2022.
- Conducted PDRA Meeting on October 28, 2022 / 9:00AM.
- Conducted pre-emptive evacuation.
- Response clusters and BDRRMCs actively monitored local situations and responded to needed incidents.
- Clearing operations conducted simultaneously in different barangays major/vital road network.
- Community volunteers are also mobilized.

MDRRMO CALINTAAN, OCCIDENTAL MINDORO

- The Operation Center been activated.
- An advisory was issued to all Barangay Captains to effect Pre-emptive Evacuation and No Sail policy.
- Coordination with other response clusters.
- Monitoring of AOR.
- Continuous coordination with the Barangays.
- Continuous monitoring of weather and AOR.
- Encouraged evacuation of residents.

MDRRMO RIZAL, OCCIDENTAL MINDORO

- Continuous dissemination of weather advisories/bulletins via social media (facebook) page, text messages and close coordination with BDRRMCs.
- Suspension of all works in government offices in this municipality.
- Issued PRE-EMTIVE EVACUATION and NO SAIL POLICY.
- Activation (24/7) of disaster operation center.
- Monitoring of AOR.
- Prepositioned Food and Non-Foods Item.
- Activation of all evacuation centers.

MDRRMC SAN JOSE, OCCIDENTAL MINDORO

- Activation of BDRRMC Operation Center 24/7, Response Clusters to ensure close monitoring and reporting of the local situation and the provision of appropriate and immediate response to any incident/emergency within your respective Area of Responsibility (AOR).
- Strict monitoring of weather updates and actual situation within respective AOR.
- Implement pre-emptive to critical areas (Flood Prone, Coastal, Landslide Prone).
- Cancellation of classes all levels both public and private including work in local, national, and private offices.
- Implement respective BDRRMC Plan (DILG Oplan Listo).

- Keep communication lines open and available.
- Observance of stringent measures and health protocol during the conduct of all operational activities including but not limited to rescue operation
- Ensure the safety of the public including that of your respective BDRRMC and BERT
- Immediately report to MDRRMO all untoward incidents, action to be taken, and all other relevant information in relation to Severe Tropical Storm "PAENG"
- Activation of MDRRMC Emergency Operation Center
- Continuous monitoring and ensure dissemination of Weather Advisories, and General Flood Advisories to all concerned MDRRMCs/BDRRMCs and partner agencies through SMS, official social media accounts FB: MDRRM – Opcen, FB: LGU.
- San Jose, Occidental Mindoro – Municipal Information Office and local radio programs for further dissemination to the public.
- Instructed MSWDO to prepare food packs, non-food item, including facemask ready for distribution to the affected areas.
- Directed MDRRMO/C members to be present during alert status and must be ready on call anytime.
- Check-in all Response Vehicle and equipment ready for possible deployment
- Ensured clear line of communication with PDRRMO/MDRRMOs/BDRRMCs and all IMT members for updates and coordination.

MDRRMC SAN JOSE, OCCIDENTAL MINDORO

- Activation of MDRRMC Emergency Operation Center.
- Continuous monitoring and ensure dissemination of weather advisories, and General Flood Advisories to all concerned MDRRMCs/BDRRMCs and partner agencies through SMS, official social media accounts and local radio programs for further dissemination to the public.
- Instructed MSWDO to prepare food packs, non-food items, including facemasks ready for distribution to the affected areas.
- Directed MDRRMO/C members to be present during alert status and must be ready on call anytime.
- Check -in all Responsible vehicle and equipment ready for deployment .
- Ensured clear line of communication with PDRRMO/MDRRMOs/BDRRMCs and all IMT members for updates and coordination.

MDRRMC BONGABONG, ORIENTAL MINDORO

- Monitoring of weather updates
- Information dissemination thru social media platforms and BDRRMC
- Standby duty at Operations Center

DSWD MIMAROPA

- The DSWD through the SWADT Offices in the provinces of MIMAROPA has allocated an initial 900 Family Food Packs with an equivalent amount of Php 630,000.00 to the City/Municipalities with affected families currently staying inside evacuation centers. The target distribution is today, 29 October 2022 until tomorrow, October 30, 2022.
- The DSWD FO MIMAROPA has a total response capacity amounting to PHP 76,323,265.34. This includes a total of PHP 6,679,719.78 standby funds; 35,138 Family Food Packs (FFPs) amounting to PHP 24,596,600.00; and Non-food Items amounting to PHP 31,956,645.56 as of 28 October 2022
- Alerted the SWADT Offices to monitor daily local weather conditions and related eventualities, and ensure the provision of information to all concerned offices, divisions, sections, and units.
- On-call status of the expanded R/P/C/M QRTs together with special projects staff on a 24/7 basis for possible activation of Operation Center to respond in case any untoward incident and eventualities are reported.
- Standby logistical equipment and workforce through coordination with SWADT Offices and concerned LGUs on the management of stranded passengers, if any, in ports and terminals.
- The Information and Communication Technology Management Section (ICTMS) is on standby status to ensure a robust communication system;
- Close coordination with the Office of Civil Defense (OCD) and RDRRMC MIMAROPA for any updates for monitoring purposes and response mechanisms for areas that will be affected.
- Ensure adherence to the NDRRMC's guidelines on COVID-19 Preparedness Measure for the anticipated rainy season
- Has a total of 324 Quick Response Team Member

- Regional QRT - 324 QRT Members
- Occidental Mindoro - 144 QRT Members
- Oriental Mindoro - 244 QRT Members
- Marinduque - 81 QRT Members
- Romblon - 161 QRT Members
- Palawan - 353 QRT Members
- Has available 4 units of satellite Phone.
- Regional Office - 2 units
- Palawan - 1 unit
- Romblon - 1 unit
- Has available vehicles:
- 1 unit Winged Van located at Regional Office (Capacity - 1000 FFP/200 sacks of rice)
- 1 unit 4x4 Pick up truck located at Regional Office
- 1 unit Cante van located at Regional Office (Capacity 500 FFP/ 50 sacks of rice)
- 5 units unit 4x4 Pick up truck located at SWADT offices
- Has a total of 11 warehouses:
- Regional Office: 1680 F.T. Benitez Street cor General Malvar Street, Malate Manila
- Occidental Mindoro: Purok Bayanihan, Brgy. Bagong Sikat, San Jose, Occidental Mindoro, Rizal St., Brgy. Payompon, Mamburao, Occidental Mindoro
- Oriental Mindoro: Caimito st. Brgy. Lalud, Calapan City, Princess Ad Enterprises - Admin St. Bagumbayan, Roxas, Oriental Mindoro
- Marinduque: Jesus Go WS, Brgy Amoingon, Boac, Marinduque
- Romblon: LSF WS, Brgy Poctoy, Odiongan, Romblon, Brgy. Cajimos, Romblon, Romblon, Sugod, Cajidiocan, Romblon
- Palawan: DKJ WS, KM 5 North, National Highway, Brgy San Jose, Puerto Princesa City, Jentec Storage Inc. Lomboy Street, Puerto Princesa, Palawan.
- Instructed SWADT Offices to coordinate with concerned LGUs pertaining to the possible needs of Fisherfolks whose livelihood were affected by occurrence of STS "Paeng";
- With ongoing validation on the total number of affected families and individuals.
- Attended the 2nd Pre-Disaster Risk Assessment (PDRA) yesterday, 28 October at the Regional Level with Emergency Preparedness and Response Protocol: CHARLIE
- Issued a Memo Re: Activation of the Region MIMAROPA Response Cluster Member Agencies for coordination and response mechanism dated 25 October 2022.
- Ongoing coordination with concerned LGUs for provision of immediate support to the affected LGUs and populace by alerting SWADT Offices and concerned Office/Division/Section/Units (ODSU) while pertinent details of disaster operations are also disseminated in a timely and efficient manner.
- Out of the 12,258 families inside evacuation center a total of 6,119 families were already provided with Family Food Packs (FFPs) with breakdown as follows
- Occidental Mindoro- 148
- Marinduque: 3,031
- Romblon:1,676
- Oriental:1,084
- Palawan:180
- With ongoing delivery and distribution of goods to affected municipalities of MIMAROPA Region;
- To support the immediate needs of affected families/individuals a total of 4,000 liters of water is now in transit to the province of Marinduque.
- Close coordination with the concerned Municipal Agricultural Office (MAO) relative to the number of affected fisherfolks whose livelihoods were affected by the occurrence of STS "Paeng";
- Ongoing preparation of the pay-out plan for the provision of Assistance for Individuals in Crisis (AICS) to affected fisherfolks.
- With ongoing validation and assessment to support the immediate needs of affected populace prioritizing those who are with special needs.
- All regional and provincial QRTs is in stand by mode in case the situation escalates, ready and available for deployment at any given time.
- With scheduled delivery of goods to affected LGUs, while simultaneously replenishing stockpile and repacking goods.
- Continuous coordination with the Office of Civil Defense (OCD) and RDRRMC MIMAROPA for any updates for monitoring purposes and response mechanisms for areas that will be affected.

PRO MIMAROPA

- PRO MIMAROPA activated its Regional Disaster Incident Management Task Group (RDIMTG) at 4:00 AM of October 28, 2022.
- PNP Owned SAR Assets/Equipage and PNP Owned Mobility Assets as of October 26, 2022 with a total of 214 PNP Owned Mobility Assets, 565 SAR Assets (PNP Blue Box, Life Vests, Spine Board, Rappelling Sets, Floating Rings, Mega Phones, Chainsaws, and Portable Electric Generators) and 4,281m Rescue Ropes.
- Has a total of 714 personnel trained on Search Rescue and Retrieval. On Standby and ready for deployment in case needed.
- Personnel of Abra De Ilog Municipal Police Station, Occidental Mindoro conducted coordination with MDRRMO regarding the Low-Pressure Area (LPA) to conduct a Pre-Disaster Risk Assessment (PDRA) for floods, flash floods, rain-induced landslides, debris flow, storm surges, strong winds, and other hydro meteorological hazards held at Brgy. Balao, Abra de Ilog, Occidental Mindoro.
- Personnel of Calintaan Municipal Police Station, Occidental Mindoro conducted coordination with MDRRMO regarding Weather Advisory for Low-Pressure Area (LPA), Disaster Preparedness and other issues and concern.
- Personnel of Lubang Municipal Police Station, Occidental Mindoro conducted coordination with MDRRMO regarding weather advisory for the low-pressure area (LPA) to undertake the Pre-Disaster Stage of CIMOP and monitor weather advisory issued by local Provincial PAGASA Services.
- Personnel of Looc Municipal Police Station, Occidental Mindoro had a dialogue/coordination with MDRRMO regarding the Low-Pressure Area (LPA) monitored in the Philippine Area of Responsibility (PAR).
- Personnel of Magsaysay Municipal Police Station, Occidental Mindoro coordinated at MDRRMO Magsaysay regarding the Low-Pressure Area monitor in the Philippine Area of Responsibility (PAR).
- Personnel of Mamburao Municipal Police Station, Occidental Mindoro conducted coordination and dialogue with MDRRMO Officer together with personnel from BFP. Further, they tackle the possible path and effect of the said Low-Pressure Area and conduct pre-disaster-related activities/precautionary measures including the readiness of equipment and supplies.
- Personnel of Paluan Municipal Police Station, Occidental Mindoro conducted coordination with Municipal Mayor and MDRRMO staffs regarding Weather Advisory for Low-Pressure Area (LPA) to undertake the Pre-Disaster Stage of CIMOP and monitor weather advisory.
- Personnel of Rizal Municipal Police Station, Occidental Mindoro conducted coordination with staff and personnel of MDRRMO regarding the low-pressure area path and preparation on Search and Rescue Operation on the Low Lying Areas for possible deployment.
- Personnel of Sablayan Municipal Police Station, Occidental Mindoro attended the coordinating meeting together with concerned agencies presided by MDRRMO Officer, Sablayan, Occidental Mindoro regarding precautionary measures re Low-Pressure Area inside the Philippine Area of Responsibility (PAR).
- Personnel of San Jose Municipal Police Station, Occidental Mindoro conducted coordination/dialogue with MDRRM Staff held at Brgy. Poblacion 7, San Jose, Occidental Mindoro. The topic discussed was Weather Advisory on Low-Pressure Areas (LPA) and the continuous monitoring of the weather situation in AOR.
- Personnel of 1st Provincial Mobile Force Company, Occidental Mindoro conducted a dialogue with MDRRMO Officer held at Brgy. Poblacion 7, San Jose, Occidental Mindoro regarding the Low-Pressure Area (LPA).
- Personnel of Tourist Police Unit, Puerto Galera, Oriental Mindoro conducted information dissemination regarding Weather Advisory for Low - Pressure Areas (LPA) and advised all personnel to conduct monitoring of flood-prone areas and monitor weather advisory held at Muelle Cultural Heritage Park, Brgy. Poblacion, Puerto Galera, Oriental Mindoro.
- Personnel of Baco Municipal Police Station, Oriental Mindoro conducted coordination and collaborative dialogue regarding the Weather Advisory for Low-Pressure Area (LPA) with Mr. Cesar Maliwanag, MDRRMO Program Manager held at the office of MDRRMO, Brgy. Poblacion, Baco, Oriental Mindoro.
- Personnel of Baco Municipal Police Station, Oriental Mindoro conducted coordination with MDRRMO regarding the updates on the weather condition in Low-Pressure Area held at MDRRMO Bansud, Brgy. Poblacion, Bansud, Oriental Mindoro.
- Personnel of Bongabong Municipal Police Station, Oriental Mindoro conducted coordination with MDRRMO regarding the Low-Pressure Area (LPA) held at Brgy. Aplaya, Bongabong, Oriental Mindoro.
- Personnel of Bulalacao Municipal Police Station, Oriental Mindoro conducted coordination with the personnel of MDRRMO regarding the Low-Pressure Area (LPA) held at Brgy. Poblacion, Bulalacao, Oriental Mindoro.
- Personnel of Calapan City Police Station, Oriental Mindoro conducted coordination with CDRRMO Calapan regarding the Low-Pressure Area (LPA) held at Brgy. Guinobatan, Calapan, Oriental Mindoro.

- Personnel of Gloria Municipal Police Station, Oriental Mindoro conducted dialogue and coordination with Municipal Disaster and Risk Reduction Management Office regarding the Weather Advisory for Low-Pressure Area (LPA) held at Brgy. Maligaya, Gloria, Oriental Mindoro.
- Personnel of Mansalay Municipal Police Station, Oriental Mindoro coordinated with MDRRMO Staff about the Weather Advisory for Low-Pressure Areas (LPA) held at Brgy. Poblacion, Mansalay, Oriental Mindoro.
- Personnel of Pinamalayan Municipal Police Station, Oriental Mindoro conducted coordination with the Municipal Disaster Risk Reduction and Management Office regarding the status of the Low-Pressure Area” embedded along the Intertropical Convergence Zone (ITCZ) affecting Palawan, Visayas, and Mindanao held at Brgy. Zone III, Pinamalayan, Oriental Mindoro.
- Personnel of Pola Municipal Police Station, Oriental Mindoro conducted coordination with Pola MDRRMO regarding the Low - Pressure Area and to conduct monitoring the disaster-prone area such as flooded and landslide areas held at Brgy. Poblacion, Pola, Oriental Mindoro.
- Personnel of Puerto Galera Municipal Police Station, Oriental Mindoro conducted coordination MDRRMO personnel in undertaking the Pre-Disaster Stage of CIMOP and updates on weather advisory issued by local PAGASA Services held at MDRRM Office, Brgy. Poblacion, Puerto Galera, Oriental Mindoro.
- Personnel of Roxas Municipal Police Station, Oriental Mindoro conducted coordination with MDRRMO regarding DOST-PAGASA issued a weather advisory held at MDRRM Office, Brgy. Bagumbayan, Roxas, Oriental Mindoro.
- Personnel of San Teodoro Municipal Police Station, Oriental Mindoro conducted coordination with MDRRMO Staff regarding a Weather Advisory for Low- Pressure Area (LPA) and prepared all necessary preparation for Pre-Disaster Stage of CIMOP held at Brgy. Poblacion, San Teodoro, Oriental Mindoro.
- Personnel of Boac Municipal Police Station, Marinduque conducted coordination MDRRMO regarding the Weather Advisory for Low-Pressure Area (LPA) held at Boac Municipal Office, Brgy. Isok-1, Boac, Marinduque.
- Personnel of Buenavista Municipal Police Station, Marinduque conducted coordination with the MDRRMO personnel regarding a Weather Advisory for LPA held at Brgy. Dos, Buenavista, Marinduque.
- Personnel of Gasan Municipal Police Station, Marinduque attended a meeting with the LGUs regarding Weather Advisory for Low-Pressure Area (LPA) held at Gasan Municipal Building, Brgy. Banot, Gasan, Marinduque.
- Personnel of Mogpog Municipal Police Station, Marinduque conducted coordination with MDRRMO re: preparation in line with Weather Advisory for Low-Pressure Area (LPA) held at Brgy. Market-site, Mogpog, Marinduque.
- Personnel of Torrijos Municipal Police Station, Marinduque conducted coordination with MDRRMC regarding a Weather Advisory for Low-Pressure Area held at Brgy. Poblacion, Torrijos, Marinduque.
- Personnel of Romblon Provincial Headquarters conducted daily accounting and Police Information and Continuing Education (PICE) regarding the Weather Advisory on Low-Pressure Area (LPA) to the personnel of Romblon PPO held in-front of Romblon PPO Building, Brgy. Capaclan, Romblon, Romblon. The said officer directed the members of the Reactionary Standby Support Force (RSSF) and Search, Rescue, and Retrieval (SRR) for any possible Search and Rescue Operation in the AOR.
- Personnel of Alcantara Municipal Police Station, Romblon conducted daily accounting and Police Information and Continuing Education (PICE) regarding the Weather Advisory on Low-Pressure Area (LPA) to the personnel of Alcantara MPS held in-front of Alcantara MPS, Brgy. Poblacion, Alcantara, Romblon. The said officer directed the members of the Reactionary Standby Support Force (RSSF) and Search, Rescue, and Retrieval (SRR) to prepare the Search and Rescue (SAR) equipment ready for any possible Search and Rescue Operation in the AOR.
- Personnel of Cajidiocan Municipal Police Station, Romblon conducted coordination and dialogue with MDRRMO in preparation for the Weather Advisory on Low-Pressure Area to undertake the Pre-Disaster Stage of CIMOP.
- Personnel of Calatrava Municipal Police Station, Romblon conducted coordination and dialogue with MDRRMO held at the Office of MDRRMC, Brgy. Poblacion, Calatrava, Romblon to monitor the weather advisory for Low-Pressure Area (LPA).
- Personnel of Concepcion Municipal Police Station, Romblon conducted daily accounting and Police Information and Continuing Education (PICE) regarding the Weather Advisory on Low-Pressure Area (LPA) held in-front of Concepcion MPS, Brgy. Poblacion, Concepcion, Romblon.
- Personnel of Corcuera Municipal Police Station, Romblon conducted a clean-up drive activity within the vicinity of Corcuera MPS, Brgy. Poblacion, Corcuera, Romblon in preparation for the Weather Advisory on Low Pressure Area (LPA) in AOR.
- Personnel of Ferrol Municipal Police Station, Romblon conducted Police Information and Continuing Education (PICE) regarding the Weather Advisory on Low-Pressure Area (LPA) held in front of Ferrol MPS, Brgy. Poblacion, Ferrol, Romblon.
- Personnel of Looc Municipal Police Station, Romblon coordinated with MDRRMO held at MDRRMO, Brgy. Poblacion, Looc, Romblon regarding the Weather Advisory on Low-Pressure Area.

- Personnel of Magdiwang Municipal Police Station, Romblon conducted Police Information and Continuing Education (PICE) regarding the Weather Advisory on Low-Pressure Area (LPA) held in front of Magdiwang MPS, Brgy. Poblacion, Magdiwang, Romblon.
- Personnel of Odiongan Municipal Police Station, Romblon conducted coordination and information dissemination held at Municipal Disaster Risk Reduction Management Office at Odiongan LGU, Brgy. Tabing-dagat, Odiongan, Romblon.
- Personnel of Romblon Municipal Police Station, Romblon conducted coordination and dialogue with MDRRMO Staff regarding the Weather Advisory on Low-Pressure Area held at Municipal Hall, Brgy. Poblacion 1, Romblon, Romblon. Religiously conducted monitoring of the coastal barangays and landslide-prone areas and reminded the residents of the said areas to always prepare for any calamities that may occur.
- Personnel of San Fernando Municipal Police Station, Romblon regarding the Weather Advisory on Low-Pressure Area (LPA) held in front of San Fernando MPS, Brgy. Poblacion, San Fernando, Romblon. The said PNCO directed the members of the Reactionary Standby Support Force (RSSF) and Search, Rescue, and Retrieval (SRR) to prepare the Search and Rescue (SAR) equipment ready for any possible Search and Rescue Operation in the AOR.
- Personnel of San Jose Municipal Police Station, Romblon coordination and dialogue with MDRRMO at Brgy. Poblacion, San Jose, Romblon regarding the Weather Advisory for Low Pressure.
- Personnel of Santa Fe Municipal Police Station, Romblon inspected the SAR equipment inside the Station's Blue Box in preparation for a Low-Pressure Area (LPA) held at Santa Fe MPS, Brgy. Poblacion, Santa Fe, Romblon.
- Personnel of Santa Maria Municipal Police Station, Romblon conducted coordination and dialogue with MDRRMC staff regarding the Weather Advisory for Low-Pressure Area (LPA) inside the Philippine Area of Responsibility (PAR).
- Personnel of Agutaya Municipal Police Station, Palawan conducted coordination with MDRMMO Agutaya, held at Brgy. Poblacion, Agutaya, Palawan.
- Personnel of Araceli Municipal Police Station, Palawan conducted coordination with the MDRRMO regarding Weather Advisory for Low-Pressure Area and to undertake the Pre-Disaster Stage of CIMOP and monitor the weather advisory issued by your Local Provincial PAGASA held at Brgy. Poblacion, Araceli, Palawan.
- Personnel of Balabac Municipal Police Station, Palawan conducted coordination with Municipal Disaster Risk Reduction Management Officer (MDRRMO) for the Preparation for Preparedness Actions for Low-Pressure Area (LPA) held at Municipal Building, Brgy. Poblacion, Balabac, Palawan.
- Personnel of Bataraza Municipal Police Station, Palawan conducted coordination with MDRRM Officer of Bataraza regarding the weather advisory for the Low-Pressure Area.
- Personnel of Busuanga Municipal Police Station, Palawan PNCO coordinated with MDRRMO regarding the weather advisory for Low-Pressure Area (LPA) held at Brgy. Old Busuanga, Busuanga, Palawan.
- Personnel of Cagayancillo Municipal Police Station, Palawan conducted coordination at MDRRMO, Cagayancillo, Palawan regarding the preparation of the Low-Pressure Area (LPA) held at Brgy. Mampio, Cagayancillo, Palawan.
- Personnel of Cuyo Municipal Police Station, Palawan conducted information dissemination to all available personnel of this station regarding the above subject stated and undertake the Pre-Disaster stage of CIMOP and monitor the weather advisory from local provincial PAGASA services held at Cuyo MPS Building, Brgy Poblacion, Cuyo, Palawan.
- Personnel of Dumarán Municipal Police Station, Palawan conducted coordination with MDRMMO re Weather Advisory for Low-Pressure Area (LPA) held at Brgy. Catep, Dumarán, Palawan.
- Personnel of El Nido Municipal Police Station, Palawan conducted coordination with MDRRMO regarding a Low-Pressure Area (LPA) embedded along the Inter-tropical Convergence Zone (ITCZ) affecting Palawan, Visayas, and Mindanao held at Brgy. Villa Libertad, El Nido, Palawan
- Personnel of Kalayaan Municipal Police Station, Palawan conducted coordination with Municipal Disaster Risk and Rescue Management Officer regarding the Preparedness-Actions- Weather Advisory for Low-Pressure Area (LPA).
- Personnel of Linapacan Municipal Police Station, Palawan conducted coordination with LDRRMO-Linapacan discussed the preventive measures regarding the Low-Pressure Area (LPA) in this AOR.
- Personnel of Magsaysay Municipal Police Station, Palawan conducted coordination with MDRRMO and discussed the weather advisory issued by DOST-PAGASA o held at Brgy. Poblacion, Magsaysay, Palawan.
- Personnel of Narra Municipal Police Station, Palawan conducted coordination with the MDRRMO regarding Low-Pressure Area (LPA) held at Brgy. Poblacion, Narra, Palawan.
- Personnel of Quezon Municipal Police Station, Palawan coordinated with the Office of Quezon MDRRMO regarding the Weather Advisory for Low-Pressure Area (LPA).
- Personnel of Roxas Municipal Police Station, Palawan conducted coordination with MDRRMO for the monitoring of the Low-Pressure Area (LPA) and conducted Pre-Disaster Stage of CIMOP by intensifying monitoring of the aforementioned weather and taking precautionary measures as needed.
- Personnel of San Vicente Municipal Police Station, Palawan conducted coordination with MDRRMO

- personnel regarding Low-Pressure Area held at Brgy. Poblacion, San Vicente, Palawan.
- Personnel of 1st PMFC Palawan attended a meeting with the MDRMO Staff for the activation of the different evacuation centers within its AOR and covered municipalities of this unit for the possible heavy rainfall held at Sitio Panisiran, Brgy. Pulot Center, Sofronio Española, Palawan.
- Personnel of 2nd PMFC Palawan conducted coordination with MDRMO Roxas, Palawan for the monitoring of Low-Pressure Area (LPA) held at Brgy. II, Roxas, Palawan.
- Personnel of Puerto Princesa City Police Office Police Station 1 conducted coordination with City Disaster and Risk Reduction Management Office (CDRRMO) regarding the Weather Advisory for Low-Pressure Area held at City Coliseum, Brgy. San Pedro, Puerto Princesa, Palawan.
- Personnel of Puerto Princesa City Police Office Police Station 2 conducted coordination with the CDRMO regarding DOST-PAGASA issued weather advisory held at City Coliseum, Brgy. San Pedro, Puerto Princesa, Palawan.
- Personnel of 401st B MC conducted coordination with the Municipal Disaster Risk Reduction Management Office regarding Weather Advisory for Low-Pressure Area (LPA) at Sitio Kulanga, Brgy. Poblacion, Taytay, Palawan.
- Personnel of 402nd B MC conducted coordination with PDRMO Abra de Ilog regarding the weather advisory on October 24, 2022.
- Personnel of 403rd B MC conducted coordination with MDRMO regarding the Pre-Disaster Stage of CIMOP and monitor weather advisory at Brgy. Poblacion, Mansalay, Oriental Mindoro.
- Personnel of 404th B MC conducted coordination with the MDRMO regarding the Pre-Disaster Stage of CIMOP and monitor weather advisory at Brgy. Poblacion, Puerto Galera, Oriental Mindoro.
- Personnel of 405th B MC conducted Police Information and Continuing Education (PICE) regarding Weather Advisory for Low-Pressure Area (LPA) held at 405th B MC Headquarters, Brgy. Sto. Niño, Sablayan Occidental Mindoro.

DOH MIMAROPA

- Prepositioned Drugs and Medicines in Regional and Provincial DOH Offices amounting to PHP 1,313,986.58 :
- Mamburao PDOHO, Occidental Mindoro - Php 113,252.8
- Calapan City PDOHO, Oriental Mindoro - Php 72,620.87
- Boac PDOHO, Marinduque - Php 158,377
- Odiongan PDOHO, Romblon - Php 129,483.53
- Palawan PDOHO, Palawan - Php 1554,755.12
- HEMS Warehouse, Region Proper - Php 1554,755.12
- Has a total of 15 transportation assets.
- Prepositioned Dome Tent in strategic areas and areas of concern for health services.
- Prepositioned hygiene kits and jerry cans in strategic areas and areas of concern for health services.
- Incident Command System established
- IMT for Hydro-meteorological hazards on Stand by
- Placed Response Teams on stand-by for possible deployment
- Checked inventory of logistics in all warehouses (Regional & Provincial)
- Ensure availability of vehicles and drivers 24/7
- Placed standby administrative staff, engineers, security and safety officers
- Anticipated escalation of incident and start preparing necessary documents in case Petty Cash amounting to 50,000 (monthly) will be needed
- Monitoring of the status of Cold Chain in the Provinces
- Established the direction and the points of command, control and communication during anticipated escalation of the event
- Anticipated scenarios and alerts and guide additional teams going to the site as needed.
- Coordinate with regional hospitals for their preparedness and availability of back-up teams.
- Ensure that all communication equipment (e.g., radio, mobile phones) are always available, functional and ready for use in emergencies and disasters.
- Coordinate with all health-related response efforts to major health emergencies and disasters
- Facilitated the issuance of appropriate warnings to all concerned health offices and facilities in anticipation of impending emergencies.

PDRMC ORIENTAL MINDORO

- Setting up of Virtual EOC for LDRRMOs in the province.
- Monitoring of rivers, roads and waterways.
- Monitoring of stranded rolling cargoes, private vehicles.
- Coordination with LGUs e: status of their AOR.
- Monitoring of weather updates.
- Information dissemination thru social media platforms.
- Repacking of relief goods
- Standby duty at EOC for possible deployment for rescue operations
- Conduct inventory of food and non-food items
- Repacking of relief goods

CDRRMC CALAPAN, ORIENTAL MINDORO

- Monitoring of weather updates.
- Advisory to coastal areas and flood-prone areas.
- Testing of rescue equipment for deployment and use during rescue operations.
- Standby duty at Operations Center.
- Conduct coordination with barangay officials

MDRRMC PUERTO GALERA, ORIENTAL MINDORO

- Monitoring of weather updates.
- Information dissemination thru social media platforms and BDRRMC.
- Preparation of food and non-food items.
- Standby duty at Operations Center.

MDRRMC SAN TEODORO, ORIENTAL MINDORO

- Monitoring of weather updates.
- Information dissemination thru social media platforms and BDRRMC.
- Standby duty at Operations Center.
- Coordinated with all barangays.

MDRRMC BACO, ORIENTAL MINDORO

- Monitoring of weather updates.
- Information dissemination thru social media platforms and BDRRMC.
- Standby duty at Operations Center.

MDRRMC NAUJAN, ORIENTAL MINDORO

- Monitoring of weather updates
- Information dissemination thru social media platforms and BDRRMC
- Standby duty at Operations Center
- Twelve (12) Stand-by duty personnel of MDRRMO Naujan at Operations Center for immediate emergency response.
- Continuous monitoring and updates of weather disturbances by the LDRRMO III / OIC MDRRMO NAUJAN, ORIENTAL MINDORO – Joery M. Geroleo.
- Ensure close coordination with response agencies and concerned agencies/offices re situation updates and reports for effects of the tropical cyclone - #PaengPH
- Prepare and submit situational report re Tropical Cyclone Paeng.
- Prepare info graphics to provide access to critical, accurate and timely information for fast dissemination of public awareness thru our social media accounts.
- Posting weather updates from time to time in our social media account/page for public awareness.

- Returning the emergency / rescue equipment to the storage room
- Continuous monitoring of major rivers such as Mag-asawang Tubig River, Panggalaan River, and Bucayo River.
- Provide necessary actions on the needs of the constituents to clear or neutralize routes and Barangay roads.
- Repacking and distribution of relief good for the affected families during Tropical Cyclone Paeng.

MDRRMC VICTORIA, ORIENTAL MINDORO

- Monitoring of weather updates
- Information dissemination thru social media platforms and BDRRMC
- Standby duty at Operations Center

MDRRMC SOCORRO, ORIENTAL MINDORO

- Monitoring of weather updates
- Information dissemination thru social media platforms and BDRRMC
- Standby duty at Operations Center

MDRRMC POLA, ORIENTAL MINDORO

- Monitoring of weather updates
- Information dissemination thru social media platforms and BDRRMC
- Standby duty at Operations Center
- Prepositioning of needed equipment.

MDRRMC PINAMALAYAN, ORIENTAL MINDORO

- Monitoring of weather updates
- Information dissemination thru social media platforms and BDRRMC
- Standby duty at Operations Center

MDRRMC GLORIA, ORIENTAL MINDORO

- Monitoring of weather updates
- Information dissemination thru social media platforms and BDRRMC
- Standby duty at Operations Center

MDRRMC BANSUD, ORIENTAL MINDORO

- Monitoring of weather updates
- Information dissemination thru social media platforms and BDRRMC
- Standby duty at Operations Center

OCD MIMAROPA

- Provided logistical assistance in the transportation of DSWD MIMAROPA family food pack in the Provinces of Marinduque and Romblon.
- Aerial assessment for the effects of Severe Tropical Storm "PAENG" in the provinces of Marinduque and Oriental Mindoro conducted through the joint efforts of the Office of Civil Defense MIMAROPA and the 2nd Infantry Division (2ID) of the Philippine Army on November 2, 2022 using a Blackhawk S-70i helicopter of the Philippine Air Force (PAF).
- Provided fuel assistance in the Province of Palawan
- Provide assistance in relief operations and damaged assessment.

- Provided fuel assistance to PDRRMO Palawan to support RDANA Team deployment and clearing operations.
- Attending the Full Council Meeting on October 29, 2022/ 2:00 PM
- Attended the NDRRMC EOC Briefing re TS Paeng on October 29, 2022/ 8:00 AM via Webex
- OCD MIMAROPA Field Officers and personnel rendered duty at Emergency Operation Centers in the Province of Marinduque, Oriental Mindoro, Palawan and Romblon.
- Conducted PDRA Meeting on October 28, 2022 / 2:00PM. EPR was raised to CHARLIE
- Issued Memorandum No. 181 series 2022 re Conduct of Pre-emptive Evacuation.
- Virtual EOC was activated for coordination and monitoring.
- Emergency Preparedness and Response Protocol raised to BRAVO.
- Conducted PDRA Analyst Group Meeting re LPA (Paeng) via vtc. EPR Protocol: ALPHA
- Emergency Operations Center on Red Alert Status.
- Attended NDRRMC Weather Update, PDRA Analyst Group and PDRA Core Group via vtc.
- Request to DOTr for issuance of necessary and timely travel advisory re TC Paeng.
- Conducted functionality and connectivity test of high frequency radio equipment and satellite phone, and conducted readiness check of the power generator set dedicated for the OCD MIMAROPA Regional Office / OPCEN / RDRRMC EOC.
- Dissemination of advisories, warnings and MGB List to RDRRMC Member agencies and LDRRMOs MIMAROPA.
- Conducted inspection of warehouse facility and available non-food items.
- Rain suit - 34 pcs
- Megaphone - 10 units
- Family pack - 298 boxes
- Hygiene kit - 388 boxes
- Blanket - 218 pcs
- Malong - 220 pcs
- Face Shield - 235 pcs
- Advised OCD MIMAROPA Field Officers for Palawan, Marinduque and Romblon to closely monitor their respective AOR.
- Issued Memorandum No. 176 s 2022 dated 25 October 2022 re Preparations for LPA East Of Eastern Visayas and Other Weather Systems affecting the Country.
- Issued Memorandum No. 177 s 2022 dated 26 October 2022 re PDRA Directives for LPA.
- Issued Memorandum No. 179 s 2022 dated 27 October 2022 re EPR Protocol ICOW TD Paeng.

MDRRMC ROXAS, ORIENTAL MINDORO

- Monitoring of weather updates
- Information dissemination thru social media platforms and BDRRMC
- Standby duty at Operations Center
- Coordinated with barangays.

MDRRMC MANSALAY ORIENTAL MINDORO

- Monitoring of weather updates
- Information dissemination thru social media platforms and BDRRMC
- Standby duty at Operations Center

MDRRMC BULALACAO, ORIENTAL MINDORO

- Monitoring of weather updates.
- Information dissemination thru social media platforms and BDRRMC.
- Standby duty at Operations Center.

PDRRMC ROMBLON

- Issued Memorandum Order No. 223 s 2022 dated October 28, 2022 re Conduct of Pre-emptive Evacuation.
- Issued Memorandum Order No. 221 s 2022 dated October 27, 2022 re EPR Protocol.

- Ensure availability and operational readiness of DRRM equipment at all times.
- Ensure availability of trained and equipped standby/alert Emergency Response Team 24/27 ready for deployment as the need arises.
- Preparation of evacuation center, Preparation of standby commodities/food packs, Establishment of Quick Response Desk & Teams, Preparation of Monitoring Board for Disaster Opn.
- Ensure Availability of FIs, NFIs, Medicines and Tents. Has available stockpile of canned goods.
- Ensure that all the schools' facilities are secured.
- Secure all the storage area for the safekeeping of learning materials, teachers manual, vital records and equipment preferably on an elevated room to ensure protection from rain or flood.
- Ensure availability of classrooms for possible use as evacuation centers.
- Posting of emergency hotline numbers in all schools and especially to all the evacuation centers.
- Maintain open communication with all schools and all officials concerned.
- Proper Coordination with the LGU/MDRRMC/BRRMC for the strict compliance and observance of COVID-19 protocols like physical distancing, wearing of face masks, hand washing, hygiene and etc.,
- Monitor the weather updates from PAGASA.
- Implementation of "No Sail Policy" to all sea crafts province wide as the need arises.
- Ensure availability of standby/alert emergency response teams ready for deployment as the need arises.
- Ensure the safety all sea crafts and its passengers
- Availability of standby/alert Search and Rescue Teams complimented with complete/essential SAR equipment for deployment in case of emergency situation.
- Ensure availability of health personnel ready for respond in case of heightened emergency situation.
- Ensures availability of medicines, medical supplies and equipment.
- Close monitoring of any disaster-related incident report province-wide.
- Ensure close coordination with all hospitals under the operational control of the province in times of emergencies.
- Ensure that existing health protocols and standards re COVID-19 are observed in all evacuation centers..
- Ensure availability of Ambulances.
- Has a total of 20 sets o handheld radio and 4 sets of base radio.

MDRRMC CONCEPCION, ROMBLON

- Conducted PDRA Meeting re TD Paeng.
- Informed all Punong Barangays re Advisory of prohibiting the coming out to sea/sailing of all vessels and fishermen in all of the island barangays.
- Close monitoring of weather updates and bulletins.
- Disseminate all available relevant and accurate information within AOR particular about track of Paeng.
- Response Team on standby.
- Maintain all lines of communication open.

PDRRMC OCCIDENTAL MINDORO

- Issued directives to MDRRMC on the activation of their EOC and submission of their preparedness plans.
- Issued advisories to MDRRMC regarding the continuous implementation of guidelines and protocols to prevent the spread of Covid-19 as part of their preparedness plan.
- Continuous information and warning dissemination to MDRMMO's using Early Warning System.
- Continuous monitoring to all MDRRMC's/MDRRMO's regarding the status of their area of responsibility.
- Activated siren before landfall of typhoon.
- Continuous dissemination of weather advisories via social media accounts.
- Emergency Operations Center to all PGO/PDRRMO sub-offices activated.
- Formation of Incident Management Team per PGO/PDRRMO sub-offices.
- Conducted meeting with the volunteers and PQRTs per sub-offices who will become part of the deployment and conduct 24/7 monitoring.
- Organized medical team at all provincially-managed hospitals
- Ensured the functionality of all vehicles needed and to be assigned to all PDRRMO sub-offices.
- Inventory and pre-position emergency supplies and medicines to all PDRRMO suboffices.
- Ensured that all communication- handheld radio, satellite phone are all functional.
- Assessment and evaluation of situation with all PDRRMC members.

PDRRMC MARINDUQUE

- Maintained Red Alert Status.
- Continuous monitoring and coordination with MDRRMC EOCs
- Monitoring of NDRRMC Situation Dashboard
- Disseminated Weather updates and PAGASA Advisories through Social Media Platforms
- Posted PAGASA Press Release “Onset of Southwest Monsoon” on Social Media Platforms
- Continuous monitoring of Weather Update and posting on official GCs
- Coordinated with MDRRMOs regarding monitoring of rivers in respective AORs
- Issued PDRRMC Advisory No. 1 re No Sail Policy.
- Issued PDRRMC Advisory No. 2 re: Pre-emptive Evacuation.
- Issued PDRRMC Advisory No. 3 re: Suspension of Classes.
- Issued PDRRMC Advisory No. 4 re: Suspension of Work.
- Assisted in the Rescue operations of stranded passenger in the Municipality of Boac
- Provided fuel augmentation to MDRRMC Boac for clearing operations
- PDRRMC thru the PEO conducted clearing operations in following areas Brgy. Bagtingon, Buenavista, Brgy. Tampus - Daig - Poctoy – Mainit, Boac
- Provided 10 sacks each of Rice to the Municipalities of Boac, Buenavista, Gasan and Mogpog.
- Preparation and Repacking of Food Items for distribution by Food and Non Food Cluster lead by the PSWDO.
- Water delivery for Santa Cruz District Hospital.
- Clearing operation conducted by Provincial Engineering Office.
- Provided assistance in the conduct of rescue operation in Brgy. Santol
- Conducted initial assessment in Municipality of Gasan and Buenavista
- Conducted initial assessment in the Municipality of Torrijos, Santa Cruz and Mogpog.

Department of Social Welfare and Development

- Provided 876 FFPs for the Municipality of Sta. Cruz
- Distribution of family food packs by the DSWD/SWADT Marinduque to Boac Coastal barangays from Cawit to Bangbangalon..

MARELCO

- Conducted inspection of flooded houses to check if sockets have been reached by flood water for possible energization of areas.
- Restoration of Electrical posts.

DEPARTMENT OF PUBLIC WORKS AND HIGHWAYS

- Conducted clearing operations along the Marinduque Circumferential Road

OCD MIMAROPA FIELD OFFICER MARINDUQUE

- Continuous monitoring of AOR
- Disseminated Weather 24H PWF and Weather Advisories to Marinduque LDRRMOs
- Monitoring of NDRRMC Situation Dashboard
- Continuous coordination with LDRRMCs of Marinduque.
- Conducted initial field assessment on the effects of STS Paeng
- Conducted Key Informant Interview with MDRRMOs of Marinduque.
- Conducted Validation on reported Dead Person in Buenavista.
- Rendered duty as EOC-Operations Manager at Marinduque PDRRMC-EOC for STS Paeng.
- Established Back-up Communication System at Marinduque PDRRMC-EOC
- Coordination with LDRRMOs, re Readiness of Stockfile & repositioned resource for STS Paeng.

MDRRMC BOAC, MARINDUQUE

- Maintained Red Alert Status.
- Continuous monitoring with PAGASA Weather Updates
- Continuous monitoring of AOR
- Forwarded weather advisories to Brgy. Captains
- Continuous monitoring with PAGASA Weather Updates

- Disseminate Weather Updates/Advisories to 61 barangays thru text brigade and social media.
- Text Blast to all Punong Barangays on warning advisories of possible flooding, landslide, storm surge and other possible effect of Typhoon Odette
- Conducted PDRA Meeting.
- Issued MDRRMC Memo No. 9 re: Reiteration of Alert Level Status and Activation of the EOC for TS Paeng
- Issued MDRRMC Memo No. 10 – No Sail Policy.
- Issued MDRRMC Memo No. 11 – Issuance of Pre-emptive Evacuation.
- Issued MDRRMC Memo No. 12 – Suspension of Classes and Work in All Levels
- Philippine National Police (PNP) conducted bandillo at seaside, riverside, Ilaya district and Poblacion Barangays
- Coordination with barangays for affected population and individuals and consolidation of report
- MDRRMC conducted monitoring of boac river (Biglang Awa Bridge, Balimbing and Ogbac)
- BFP conducted bandillo and water level monitoring at coastal barangays
- MDRRMC and Phil. Army conducted water level monitoring of Boac River
- BFP conducted rescue operation at Barangay Santol
- MDRRMC, PNP and Phil. Army conducted clearing operations and situation monitoring at Ilaya, Riverside and Seaside barangays
- RDANA Team deployed to Assess Seaside, Riverside and Ilaya Barangays

MDRRMC BUENAVISTA, MARINDUQUE

- Maintained Red Alert Status.
- Continuous monitoring with PAGASA Weather Updates.
- Continuous monitoring of AOR.
- Advice Barangays to Conduct Bandilyo
- Tropical Cyclone Dissemination through Text Blast and Messenger of BDRRMC
- Conducted PDRA Meeting for TD Paeng on October 26, 2022.
- Issuance of Memorandum No. 2 "Issuance of No Sail Policy.
- Issuance of Memorandum No. 2 "Issuance of No Sail Policy
- Coordination with BDRRMCs re: Preparedness Measures and Actions Taken
- BDRRMCs conducted PDRA Meeting
- Monitoring of AOR and Bandilyo at 15 Barangays
- Monitoring of Prone Areas.
- Activated EOC
- Issued of Suspension of Work.
- Issued of Suspension of Work.
- Prepositioned and repacked relief goods.
- Relief distribution of food packs to affected barangays.
- Deployment of clearing team to Putol na Bundok.
- Special LDRRMC Meeting for RDANA report.
- Deployment of SAR and clearing team to sitio Pag Asa and Brgy. Bagtingon.
- Continuous AOR monitoring

MDRRMC GASAN, MARINDUQUE

- Maintained Red Alert Status.
- Continuous monitoring of Weather Updates (Severe Weather Bulletin) from PAGASA and posting on social media.
- Requested BDRRMC to conduct emergency meeting to locally disseminate warning and preparedness to residence and bandilyo.
- Conducted MDRRMC PDRA Meeting.
- All Barangay are also conducted PDRA Meeting Oct. 27, 2022.
- BFP Personnel conducted Bandilyo and information dissemination to all barangay.
- Continuous monitoring of Evacuation Centers
- Preparation of Food Items.
- Continuous monitoring to all barangay bridges, roads and seashore, flood control and river dikes to ensure the safety and preventive measures for the flood prone barangay.

- Deployed SAR Team (BFP SRU and PNP) for reported missing person.

MDRRMC MOGPOG, MARINDUQUE

- Maintained Red Alert Status
- Continuous monitoring of Weather Updates
- Forward Tropical Cyclone Bulletin through text blast and messenger account of PBs.
- 24/7 Emergency Operations Center
- Communicate with LDRRMC members thru messenger and advised them to be prepared and alert.
- Monitoring of Typhoon Forecast and Tropical Cyclone Bulletin
- Tropical Cyclone Dissemination through Text Blast and Messenger of BDRRMC
- Conducted PDRA Meeting.
- River monitoring where there is a decrease in the water level.
- Monitored also from the different riverside barangays.
- Monitoring of some evacuation center.

MDRRMC STA CRUZ, MARINDUQUE

- Maintained Red Alert Status
- Continuous monitoring of Weather Updates from PAGASA and Dissemination to All Barangays thru text and official social media accounts.
- Issued MDRRMC Advisory No. 1 re Suspension of Work and Classes.
- Activation of EOC.
- Conducted meeting with response cluster regarding possible evacuation plan.
- Activation of Evacuation Center: PTADC – Barangay Tamayo and in MSC (Pag-asa) – Barangay Pag-Asa
- Issuance of Advisory No. 2 – Suspension of Work at 12:00 NN.
- Conducted Force Evacuation on Sitio Ibaba, Barangay Tawiran and Sitio Duongan, Barangay Lapu-lapu.
- Conducted clearing operations along KM + 25 (Mogpog – Santa Cruz Road).
- Conduct Rapid Damage Assessment and Needs Analysis.
- Conduct Clearing Operation on Various Location.
- Packing or relief goods for affected families.
- Conduct Clearing Operation on Various Location.
- Preparation for the distribution of goods to various families affected by TS Paeng.

MDRRMC TORRIJOS, MARINDUQUE

- Maintained Red Alert Status.
- Continuous monitoring of Weather Updates from PAGASA.
- Continuous monitoring of barangay thru official GC of BDRRMCs.
- Continuous monitoring of AOR.
- Dissemination of Weather Updates/Advisories to 25 barangays, MDRRMC members and all other MDRRM Trained Groups thru text brigade and social media.
- Conducted inventory of resources and prepositioned food and non-food items.
- Conducted PDRA Meeting for UNDAS and TS “Paeng.
- Conducted Bandilyo in all barangays
- Issued MDRRMC MC No. 9 s2022 re: Suspension of Classes.
- Conducted Bandilyo in all barangays
- Provided DROMIC Forms to all barangays.
- Continuous monitoring of PAGASA Weather Updates.
- Monitoring of flood control and river dikes to ensure the safety and preventive measures for the flood prone barangays.
- Undertake immediate evacuation of residents in all identified flood prone areas during prolong and incessant rainfall.
- Observation and/or monitoring for presence and indications of mass movements such as landslide, escarpment, slumping, subsidence, and tension cracks especially during and after heavy rainfall in areas identified as highly prone to landslide.
- Monitoring of instabilities in slopes with steep road cuts caused by road widening.
- Issued MDRRMC Memo 10 s2022 re; Reiteration of Red Alert Status and Activation of the EOC and Response Clusters.
- Issued MDRRMC Advisory No. 12 s2022 – No Sail Policy.

- Issued MDRRMC Advisory No. 11 s. 2022 – Pre-Emptive Evacuation.
- Monitoring of flood control and river dikes to ensure the safety and preventive measures for the flood prone barangays.
- Undertake immediate evacuation of residents in all identified flood prone areas during prolong and incessant rainfall.
- Observation and/or monitoring for presence and indications of mass movements such as landslide, escarpment, slumping, subsidence, and tension cracks especially during and after heavy rainfall in areas identified as highly prone to landslide.
- Monitoring of instabilities in slopes with steep road cuts caused by road widening.
- Barangays Bangwayin, Bayakbakin, Bonliw, Buangan, Cagpo, Dampulan, Kay Duke, Mabuhay, Makawayan, Payanas, Poctoy, Sibuyao, Suha, Talawan and Tigwi activated their EOC and Evacuation Centers.
- BFP and SRR teams on standby for possible deployment.
- Cleared the half-fallen tree blocking the road at Purok 5, Barangay Buangan.
- All Barangays deactivated Evacuation Center.
- Repacking of Food Packs for Distribution to IDPs

Region 5

DPWH 5

30 October 2022

- Installation of safety and warning devices
- Continuous monitoring of road networks within the Bicol region
- Removal of landslide in affected road networks to allow road access to motorists

27-29 October 2022

- Deployed maintenance crew and equipment
- Removal of soil debris and tree branches along road sections
- Clearing of uprooted trees and fallen debris
- Installation of road warning/signages
- Declogging of canals and waterways

26 October 2022

- Monitoring status of national roads and bridges in Bicol region;
- Continuous monitoring;
- Provision of report to RDRRMOC;
- Assets on standby;
- Prepositioned DRRM teams and maintenance crew, ready for emergency response;

NAVFORSOL

30 October 2022

- Provided 8 reservist from the 312nd NSR Cam Sur and 3 reservist from the 751st MCR to augment LGU Buhi in its HADR efforts.
- Assisted the PCG in ferrying the mother who gave birth from Brgy. Ibayugan across Buhi Lake.
- Participated in the feeding program conducted by LGU Buhi.

29 October 2022

- Provided 13 personnel to augment DSWD Cam Sur for hauling of relief goods
- 2) Provided 9 reservist from the 312nd NSR Cam Sur and 1 Cadre from the 751st MCR to augment LGU Buhi in its HADR efforts.

28 October 2022

- Executed typhoon bill
- Surface assets and SRRTs on alert for HADR Operations

27 October 2022

- Conducted battle staff
- Issue NFSL Contingency Plan TS Paeng
- Implement NFSL Contingency Plan TS Paeng

DHSUD 5

30 October 2022

- Convened the Shelter Cluster to discuss the assessment/listing of available resources of agencies to respond to households whose houses were partially or totally damaged
- Continuous coordination with OCD and PDRRMOs
- Ground validation of reports with DSWD

PDRRMO CATANDUANES

30 October 2022

- Proposed declaration of State of Calamity

27-29 October 2022

- Attended RDRRMC EOC Meetings
- Provided food to strandeers in Tabaco Port
- Conducted relief distribution to affected families
- Conducted pre-emptive evacuation
- Conducted PDRA
- Issued Memo Order No. 245 suspending classes all classes in all levels
- Issued suspension of work on October 28, 2022 until lifted
- Continuous dissemination of weather advisories
- Monitoring of weather situation within AOR

DOLE 5

30 October 2022

- Readies possible TUPAD for affected areas and started profiling potential beneficiaries

JTF BICOLANDIA

27-30 October 2022

- Facilitated the distribution of relief packs to the affected communities
- Participated in the distribution of food packs to the stranded passengers at Matnog Port, Matnog Sorsogon
- All DRUs personnel are on standby alert at different assigned Patrol bases and ready for possible deployment on the TD Paeng
- Emergency Liaison Team conducted monitoring on TS Paeng at Emergency Operation Center
- Conducted Rescue, Relief and Road clearing Operations

DICT 5

30 October 2022

- Monitoring of status of telecommunication sites in affected areas in coordination with NTC and PDRRMOs
- Monitoring of status of Free Wifi Sites in affected areas
- Continuous monitoring of status of weather in DICT Provincial Offices

26-29 October 2022

- Attended Virtual EOC Meeting with RDRRMC5
- Maintenance of generator sets in DICT Catanduanes in preparation for power interruptions and deployment of low-powered generators to areas heavily affected and in need of communications equipment.
- 24/7 monitoring and coordination with RDRRMC5 via Virtual EOC
- Monitoring and coordination with DICT Provincial Offices regarding status of weather conditions in respective municipalities and barangays.
- Monitoring of municipalities or barangays that experienced power interruptions to determine affected Free-Wifi Sites.
- Prepared resources and ICT equipment for deployment upon request.
- Monitoring of Typhoon Track and Intensity thru online advisories and information
- Meeting with RDRRMC via Virtual EOC and consolidation of updates from PAGASA and Mines and

Geosciences Bureau 5 for information about provinces with high probability of landslides.

- Conducted meeting with DICT Provincial offices to relay information provided by PAGASA and MGB 5 during the Virtual EOC Meeting. Attended by provincial offices of Masbate, Catanduanes, Camarines Sur, Camarines Norte, and Sorsogon. Consolidation of issues and concerns of affected provinces for immediate resolution.
- DICT Catanduanes attended PDRRMC Meeting at the Provincial Capitol of Catanduanes
- DICT Catanduanes – preparation of 800W generators, Satellite Phones, and Handheld radios ready for deployment upon request
- HF Radio monitoring at 7.455 Mhz at the DICT Catanduanes Provincial Office
- Dismantling of VSAT in DICT Regional Office in preparation for string winds brought about by STS Paeng
- Coordination with DICT Provincial Offices to identify concerns and relay information acquired during Virtual EOC Meeting with RDRRMC 5
- Disassembly of Free Wifi Sites connected via VSATs in preparation for strong winds brought about by Typhoon Paeng.
- Preparation of DRRM equipment for deployment in case needed (VSATs, Generators, Satphones, HF Radios)

DA 5

30 October 2022

- Ongoing validation of damages and losses to the agriculture sector.
- Provision of report to RDRRMOC

29 October 2022

- Prepositioning of seeds for rice, corn, drugs and biologics for livestock and poultry needs are ready and available at DA-RFO5
- Continuous monitoring of affected areas and conduct rapid damage and needs assessment
- Mobilized Regional Response Center

PDRRMO - MASBATE

28 October 2022

- Continuous monitoring of weather updates from DOST-PAGASA
- Coordination with C/MDRRMOs, PDRRMC member agencies and other stakeholders
- Cascading TS Paeng Advisories to the general public from (a) DOST – PAGASA (b) DENR – MGB (c) High-Tide Chart (NAMRIA)
- Reiteration of No Sea Travel Policy issued by Philippine Coast Guard
- Red Alert – 24/7 Operations Center and Activation of EOC
- Collating of Situational Reports (SITREP) from C/MDRRMOs
- All PDRRMC Members have already prepared necessary resources needed for immediate response.
- Suspended work and classes issued by P/MDRRMC
- Implemented Pre-emptive Evacuation / Forced Evacuation
- Clearing operations (including de clogging of line canals and trimming of trees)
- Conducted Inventory of SRR Equipment
- Prepositioned of Food and Non-food items
- Distributed of Relief Supplies
- Conducted Rapid Damage & Needs Assessment

PDRRMO- ALBAY

29 October 2022

- Lifted work suspension as of 8:00 AM 29 October

28 October 2022

- Issued PDRRMC Advisories 05 and 06 activating the STATE OF READINESS throughout Albay [PDRRMC and respective C/MDRRMO's]; and the SUSPENSION of classes at all levels private and government effective October 28 until October 30, 2022.
- Coordinated with concerned agencies and offices relative to preparatory measures.

- Maintained close monitoring of weather update from PAGASA.
- Maintained 24-hour APSEMO operation at PDOC.
- Released updates and provided media interview for public awareness and information.

PNP PRO V

31 October 2022

- Naga CPO Conduct Search and Rescue Operation to the reported missing at Naga City
- Conducted road clearing operations to the affected Municipalities and Cities. Also, conducting mobile patrol to check the status at AOR and continuously conducting inspection of evacuation centers and road clearing operations within AOR.
- Repacking and distribution of relief goods to the families affected by typhoon "Paeng"

28 October 2022

- Formation of PNP personnel for deployment to assist in pre-emptive evacuation as requested by LGUs/PDRRMOs;
- Continuous monitoring of TS Paeng
- 637 - Total Number of SRR Standby, 304 – Total Number of RSSF Personnel Deployed, 754 - Total Number of RSSF Personnel Standby, 24 – Total Number of PNP personnel deployed in Evacuation Areas, 1518 – SRR Equipment, 214 – Mobility Assets

27 October 2022

- Continuous monitoring;

26 October 2022

- Attended virtual RDRRMC EOC weather updates meeting.

25 October 2022

- Attended virtual RDRRMC EOC weather updates meeting.
- Formation and Accounting of RSSF personnel and mobility assets of different PPOs and NCPO in preparation for the Low-Pressure Area (LPA)
- Activation of Regional Disaster Incident Management Task Group (RDIMTG)
- Directed lower units to activate their EOC and SAR Team in preparation of TD Paeng
- Tactical Operations Center was activated for a 24-hour close monitoring of the situation and to provide technical assistance and other public safety service to Local Disaster Coordinating Council
- Activation of Reactionary Stand-by Support Force;
- Coordination of different unit Commanders to other NGAs and PDRRMO/MDRRMO
- Conduct safety reminders for security measures thru patrolling monitoring of flood prone areas and posting on social media.
- Attended RDRRMC5 PDRA meeting last 24 October 2022

DOH V

29 October

- Ensured packaging of drugs and medicines and supplies for replenishment at PDOHOs and PLGUs
- Attended the weather update meeting via Virtual RDRRMC EOC
- Provision of drugs and medicines to RHU Garchitorena to be directly hit by STS "Paeng" as per forecasted track
- On 24/7 Virtual Operation Center with RDRRMC member agencies
- Attended the meeting with USecs Santiago and Dumama and HEMB re" Effects of STS "Paeng"
- RD Vera visited OCD 5 Dir. Claudio Yucot in relation to the response efforts being undertaken by the health cluster
- RD Vera also visited PHO Albay and APSEMO relative to the actions being undertaken and full support of DOH in the response for STS "Paeng"
- Coordinated with the Provincial DRRM-H Managers, PDOHOs and NIP Coordinators on the status of Cold Chain Management
- Continuous monitoring of the weather disturbance
- Submits report to HEMB, OCD, OPABA and other partners

28 October

- HEMS OpCen on 24/7 monitoring. Response cluster in position for any response concerning TS Paeng.
- 1 standby HEMS staff assigned to ER for monitoring of possible incoming patients related to TS Paeng.
- 1 HEMS staff assigned at OpCen for reporting and monitoring outside CNPH.
- All afternoon duties were advised to go on straight duty.

- Acting COH made rounds to monitor the current situation of the hospital.
 - The generator set is readily available and fuel is refilled for possible consumption during power interruptions occur.
 - A Code White alert is raised dated 10/26/2022 at 8:00 am.
 - Ambulance vehicle and crew in position for any emergency response. 2 type 1 ambulances and PTV (Patient Transport Vehicle) in good condition and ready for dispatch.
 - Diesel for ambulance consumption is available as per IMT logistics officer confirmation
- 27 October 2022
- Checked the inventory of logistics at the DOH warehouse;
 - Drugs and medicines, WASH supplies (Hygiene kits and jerry cans) were prepositioned at the Provincial Health Offices and PDOH Offices;
 - PDOH Offices had prepositioned WASH supplies, drugs and medicines to the different municipalities;
 - DOH HRH on standby for deployment at the identified evacuation centers;
 - Health Emergency Response Teams (HERTs) on standby alert status;
 - Attended RDRRMC Response Cluster Meetings and PDRRMC meetings through the PDOH Officers;
 - Coordinated with the LGUs and PDOH Offices on the status of evacuation and stranded passengers in the different seaports;
 - Reiterated the Department Memorandum No. 2020-0318 dated July 13, 2020 entitled “Interim Guidelines in the Prevention and Control of COVID-19 during Disaster Evacuation and Displacement”;
 - Released health advisories through DOH Bicol CHD Facebook page;
 - Continuous monitoring of the weather disturbance;
 - Submits report to HEMB, OCD, OPABA and other partners;
- 25 October 2022
- Activated White Alert;
 - Activated OpCen 24/7;
 - Reminded PDOH and PHOs re inventory of prepositioned medicines and other logistics;
 - Reiterated Memo No. 2020-0318 dated 13 JULY 2022 re Interim Guidelines in the prevention and control of COVID-19 during Disaster Evacuation and Displacement;

OCD 5

01 November 2022

- Conducted Weather Updates Meeting with RDRRMC Response Cluster members;
- Participated in the aerial survey;
- Continuous coordination with agencies and PDRRMOs re effects and actions taken;
- Provision of logistical requirements to RDRRMC response agencies;
- Daily preparation and submission of Situation Report to NDRRMC;

31 October 2022

- Continuous coordination with agencies and PDRRMOs re effects and actions taken;
- Provision of logistical requirements to RDRRMC response agencies;
- Daily preparation and submission of Situation Report to NDRRMC;
- Attended National EOC meeting

30 October 2022

- Conducted Weather Updates Meeting with RDRRMC Response Cluster members;
- Media interview on the actions taken of RDRRMC-Bicol for STS Paeng;
- Continuous coordination with PDRRMOs, and Response Cluster Agencies
- Attended updates meeting with NDRRMC;

29 October 2022

- Conducted Weather Updates Meeting with RDRRMC Response Cluster members;
- Media interview on the actions taken of RDRRMC-Bicol for STS Paeng;
- Continuous coordination with PDRRMOs, and Response Cluster Agencies
- Attended updates meeting with NDRRMC;

28 October 2022

- Conducted Weather Updates Meeting with RDRRMC Response Cluster members;
- Conducted Logistic Cluster Meeting;
- Media interview re preparedness measures of RDRRMC-Bicol;
- Posting of weather advisories/updates in social media platforms to strengthen public awareness re TD Paeng;
- Continuous coordination with PDRRMOs, and Response Cluster Agencies
- Maintain RED ALERT STATUS of RDRRMC EOC
- Seamless coordination with LGUs and Response Agencies for TS Paeng

- Provided Logistics support to operational units of the RDRRMC
- October 27, 2022
- Conducted Weather Updates Meeting with RDRRMC Response Cluster members;
 - Conducted Logistic Cluster Meeting;
 - Media interview re preparedness measures of RDRRMC-Bicol;
 - Posting of weather advisories/updates in social media platforms to strengthen public awareness re TD Paeng;
- October 26, 2022
- Continuous monitoring and coordination with PDRRMOs re their AOR situations.
 - Attended NDRRMC PDRA analyst and core group meeting.
 - Management of the physical and virtual EOC 24/7.
 - Raising of RED alert status of the RDRRMC EOC in relation to the effects of TC PAENG effective 2:00 PM, 26 October 2022.
 - Activated the following clusters:
 - Health, Food and Non-Food Items, Camo Coordination and Camp Management (CCCM), Protection, Emergency Telecommunications (ETC), Law and Order, Logistics, Search, Rescue and Retrieval (SRR), Debris Clearing, Management of the Dead and Missing (MDM).
 - Requested temporary land travel suspension of vehicles bound to Catanduanes, Masbate, Visayas and Mindanao icow TD Paeng to LTO and NDRRMC.
 - Requested air assets to SOLCOM to be used for TC PAENG Response Operations as early as 29 October 2022 or as soon as the weather permits.
 - Disseminated warning messages, advisories and relevant directives to RDRRMC Members, Response Agencies, Provincial/City/Municipal DRRM Offices
- October 25, 2022
- Established virtual EOC with the RDRRMC Response Cluster and PDRRMOs.
 - Conducted weather updates meeting at the virtual EOC.
 - Disseminated warning messages, advisories and relevant directives to RDRRMC Members, Response Agencies, Provincial/City/Municipal DRRM Offices
- October 24, 2022
- Conducted PDRA meeting with the RDRRMC members re Pre-PAENG.
 - Maintaining of Blue Alert Status at RDRRMOC EOC re LPA (Pre-PAENG).
 - Issued memorandum to RDRRMC Response Agencies and P/C/M DRRMCs on preparedness activities for LPA Pre-Paeng.
 - Disseminated warning messages, advisories and relevant directives to RDRRMC Members, Response Agencies, Provincial/City/Municipal DRRM Offices

BFP 5

30 October 2022

- Activated BFP OPLAN PAGHALASA (Paghanda Laban sa Sakuna)
- Established 24/7 virtual EOC with the BFP Provincial Offices & SRF.
- Attended 24/7 Regional EOC of the RDRRMC-Bicol, Response Clusters and Member Agencies of the council via Viber Group and Zoom conferencing.
- Extended assistance to LGUs and DSWD field offices for the conduct of repacking, hauling and distribution of goods.

26-29 October 2022

- Activated Red Alert as of 2:00 PM 26 October 2022;
- Continuous monitoring;
- Provision of report to RDRRMOC;
- Assets on standby for possible deployment;
- Attended RDRRMC EOC meetings.
- Close coordination with MDRRMCs
- Regroup SRFs at respective OPFDs
- Ensured all available fire/rescue/emergency medical apparatus to suit all operation needs
- Checked-in 31 BFP SRF personnel at RDRRMC Bicol including 4 rescue vehicles, 1 command vehicle and 2 OBM boats with rescue tools and equipment
- Checked-in 10 BFP SRF personnel of BFP Catanduanes province at PDRRMC
- Pre-deployed 18 SRF personnel of BFP Camarines Sur Province (Naga and Iriga City SAR Team at their designated deployment areas to cover the Districts 1,2 and 3 for Naga City and Districts 4 and 5 for Naga City

PCG DB

29 October

- Continuous monitoring of ports within Bicol Region;
- Provide regular update re status of strandeers in Bicol ports

28 October

- Continuous monitoring of ports within Bicol Region;

27 October 2022

- Monitoring of ports within Bicol region;

PAGASA

29 October 2022

- Issuance of Weather Advisories;
- Continuous weather monitoring;
- Media interviews re weather condition and updates;
- Attendance to RDRRMC updates meeting;
- Manning of virtual EOC for easy inter-agency coordination.

28 October 2022

- Issuance of Weather Advisories;
- Continuous weather monitoring;
- Media interviews re weather condition and updates;
- Attendance to RDRRMC updates meeting;
- Manning of virtual EOC for easy inter-agency coordination.

October 27, 2022

- Issuance of Weather Advisories;
- Continuous weather monitoring;
- Media interviews re weather condition and updates;
- Attendance to RDRRMC updates meeting;
- Manning of virtual EOC for easy inter-agency coordination.

PDRRMO SORSOGON

29 October 2022

- Deployed clearing and cleaning group
- PSWDO on continuous distribution of Community Soup Kitchen for strandeers & travelers in Matnog; o Soup Kitchen (Inside & Outside of Matnog) Batch 1 – Est. 600 individuals served with porridge and Chicken “Adobo”

27 October 2022

- Continuous update of weather disturbance to all Members of SPDRRMC, Response Cluster, and SPDRRMC Chairman;
- Memorandum No. 2022-0017 raising RED ALERT STATUS to all personnel of SPDRRMO Emergency Operation Center (EOC);
- Coordinated with Response Cluster Group for Inventory of Resources for possible deployment;
- Issued Executive Order No. 63-2022 Ordering the Suspension of Classes in All Levels of Public Schools within the Province of Sorsogon on October 28, 2022 (Friday) in anticipation of Heavy Rainfall due to Tropical Storm PAENG and for other Purpose;

26 October 2022

- Continuous monitoring and updates on TROPICAL DEPRESSION “PAENG” and disseminates information obtained from DOST-PHIVOLCS to SPDRRMC Member/LDRRMOs, the public, and concerned persons thru Broadcast, social media, INFOBOARD, and INFOSYS;
- Conducted Pre-Disaster Risk Assessment (PDRA) to SPDRRMC Response Cluster and LDRRMOs on October 24, 2022; o Weather Forecast & Low-Pressure Area (LPA);
- Weather Forecast Models (DOST-PAGASA and International Weather Bureau’s
- UNDAS LIGTAS Preparedness;
- Establishment of temporary extension responder’s outpost for motorist assistance at Pepita Park, Bucalbacalan, Sorsogon City, and Irosin Extension Office;
- Observe and remind regarding minimum health standards amidst COVID-19;

- Safety and security support from LDRRMOs, PNP, BFP, DPWH 1 & 2, and barangay tanods;
- Blue Lane Project (Dry-run) and Port Management;
- Safety and security support from LDRRMOs, PNP, PCG, Philippine Army, and barangay officials;
- Blue Lane Project (Dry-run) on October 26 to November 2, 2022;
- Continuous monitoring and standby on RDRRMC Virtual Emergency Operation Center (EOC) via Zoom;
- Memorandum 10-02 s, 2022 was issued by SPDRRMC on the observance of the OPLAN LIGTAS UNDAAS 2022 to all concerned;
- SPDRRMC issued Memorandum 10-03 s, 2022 effective October 26, 2022, raising BLUE ALERT STATUS for UNDAAS and LOW-PRESSURE AREA (Pre-PAENG). Likewise, SPDRRMO Memorandum 2022-016 dated October 25, 2022 raising BLUE ALERT STATUS for both UNDAAS and LOW-PRESSURE AREA (Pre-PAENG) effective October 26, 2022;
- Re-iteration to Quarry Operators to extract a stockpile of materials that may block the flow of waterways and avoid flooding, flash flood, and blockage of river channels and tributaries before the occurrence of impending weather disturbance;
- Continuous communication with barangays especially in those low-lying areas for any possible effects of induced landslide and flooding;
- Dry-run of Blue Lane Project to provide assistance and safety of the travelers and community and manage queuing of vehicles prior to departure to Visayas and Mindanao;
- Pre-positioned response resources and equipment and Soup Kitchen for distribution to strategic areas for strandeds/travelers;
- Plotting coordinates and conducted an assessment to all potentially affected municipalities;
- Ensure clear lines of communication with all DRRMOs for updates and coordination;
- Emergency Operation Center (EOC) on standby 24/7;
- All Emergency Response Groups on standby and ready for possible response;
- Continuously observing the minimum health standard amidst the COVID-19 pandemic.

PDRRMO- CAMARINES SUR

30 October 2022

- Decampment of evacuation centers
- Demobilization of deployed personnel in different staging areas
- Conducted relief operations in San Fernando, Pamplona, Buhi, Milaor, Iriga City, Cabusao, Lupi, Calabanga, Nabua, Baao and Iriga City.

29 October 2022

- Continuous monitoring of weather forecast and tropical cyclone bulletins issued by DOST-PAGASA and dissemination of these advisories to the public via SMS, Facebook page, and Infolinks
- Attend RDRRMC EOC meetings;
- Prepositioning of responders to different staging area to assist LDRRMCs in the conduct of forced evacuation, SAR and clearing operations
- Dispatched a team to conduct preparedness monitoring and assessment of LDRRMC EOC and IMT operations.
- Distribution of relief goods and distribution of potable water in the evacuation centers at Buhi, Camarines Sur.
- Deployment of additional water assets and workforce in the Municipality of Buhi.
- Virtual EOC Meetings:

-attended by LDRRMOs and members of the Road Clearing Cluster

-attended by PDRRMC members and LDRRMOs

- Conducted relief operations in San Fernando, Pamplona, Buhi, Milaor, and Iriga City
- Provision of food to 604 travelers bound for Visayas stranded at the Del Gallego border

27 October 2022

- Issuance of memo re suspension of classes in all levels effective 27 October until lifted;
- Provision of situation report to RDRRMOC;
- Activated communications group that disseminates information and warning advisories;
- Attend RDRRMC EOC meetings;

26 October 2022

- Issuance of the following memoranda:

- Red Alert Status

- Pre-emptive Evacuation

- Activated the Provincial Emergency Operations Center (EOC) and Response Clusters.
- Attended in the Pre-Disaster Risk Assessment conducted by the RDRRMC on October 24.
- Conducted Emergency meeting with the Provincial DRRM Council and Local DRRM Officers on Oct 25.

- Conducted meeting with the Response Clusters: Law and Order, Debris Clearing, SRR, Health, CCCM, Food and Non-Food Items, Emergency Telecommunications, and Logistics.
- Activated the border control in Del Gallego to implement the LTO Memorandum Circular No. 2022-008 on Suspension of Land Travel bound for the islands of Masbate, Catanduanes, Visayas and Mindanao due to Tropical Cyclone PAENG
- Conducted trimming of trees and declogging of canals along national highway.
- Response teams and resources are on standby and ready for deployment.
- Continuous coordination with C/MDRRMOs and PDRRMC members.
- Continuous monitoring of weather forecast and tropical cyclone bulletins issued by DOST-PAGASA and dissemination of these advisories to the public via SMS, Facebook page, and Infolinks.

PDRRMO CAMARINES NORTE

01 November 2022

- Continuous monitoring of weather update as per PAGASA
 - Continuous update for every municipalities of their updated situational report/terminal report
- 31 October 2022
- Released an advisory lifting the suspension of work and classes effective 31 October 2022
 - Dispatch Team composed of PDRRMO, PCG-CN and GSAG to deliver food packs in Calaguas Island and to conduct Damage Assessment

- Loading of food packs to be delivered to various affected communities
- 30 October 2022

- Deployed 2 elf trucks with driver to deliver food packs to different LGUs;
- Deployed 1 truck with driver to assist in the decampment of evacuees;
- Deployed PNP, PA, BFP personnel for food pack delivery;

29 October 2022

- Continuous dissemination of weather advisories to LGUs and public through SMS blast and social media
- Advised MDRRMOs to monitor major tributaries
- Participated in RDRRMC EOC meetings
- Coordinated with DPWH regarding clearing on the national road in Basud and Daet Boundary and Brgy. Tuaca and Bagong Silang
- Coordinated with municipal Police station of Sta. Elena to hold incoming travelers to prevent risk of accident due to STS Paeng
- Coordinated to CNSC asking for approval to use the Entienza Campus as holding area for stranded traveler
- Dispatch SAR team in Brgy. 5, Daet, Camarines Norte
- Deployed RDANA Team

26 October 2022

- Participated in RDRRMC 5 virtual EOC weather updates meeting.
- Released an advisory re Paeng for RDRRMC Response Cluster and PDRRMOs via zoom.

25 October 2022

- Conducted PDRA meeting for Pre-Paeng and Oplan Undas with the presence of IMT and PDRRMC Cluster
- Monitoring of weather advisories and advised LDRRMO to monitor Major tributaries.
- Dissemination of weather advisories to LGUs and public through SMS blast and social media.
- Dissemination of Information Education Campaign Material through facebook.
- Continuous monitoring of landslide prone, flood prone and high-risk area.
- Preposition of disaster response teams, equipment and supplies.
- Emergency Responder are on standby and in full alert.
- Attended PDRA conducted by OCD5 via VTC.

LTO 5

26 October 2022

- Issued Public Advisory re Suspension of land travel of vehicles bound for the islands of Visayas and Mindanao to avoid congestion of vehicles at Matnog Port until lifting of Typhoon Warning Signal.

PNP PRO V

28 October 2022

- Formation of PNP personnel for deployment to assist in pre-emptive evacuation as requested by LGUs/PDRRMOs;
 - Continuous monitoring of TS Paeng
 - 637 - Total Number of SRR Standby, 304 – Total Number of RSSF Personnel Deployed, 754 - Total Number of RSSF Personnel Standby, 24 – Total Number of PNP personnel deployed in Evacuation Areas, 1518 – SRR Equipment, 214 – Mobility Assets
- 26 October 2022
- Attended virtual RDRRMC EOC weather updates meeting.
- 25 October 2022
- Attended virtual RDRRMC EOC weather updates meeting.
 - Formation and Accounting of RSSF personnel and mobility assets of different PPOs and NCPO in preparation for the Low Pressure Area (LPA)
 - Activation of Regional Disaster Incident Management Task Group (RDIMTG)
 - Directed lower units to activate their EOC and SAR Team in preparation of TC KARDING
 - Tactical Operations Center was activated for a 24-hour close monitoring of the situation and to provide technical assistance and other public safety service to Local Disaster Coordinating Council
 - Activation of Reactionary Stand-by Support Force;
 - Coordination of different unit Commanders to other NGAs and PDRRMO/MDRRMO
 - Conduct safety reminders for security measures thru patrolling monitoring of flood prone areas and posting on social media.
 - Attended RDRRMC5 PDRA meeting last 24 October 2022

DILG V

30 October 2022

- Coordinated with DILG provincial focal persons relative to the reported casualties during the onslaught of TC Paeng
- Updated the MDM Database for TC Paeng
- Provide report to OCD 5 re reported casualties through sharing of the MDM database
- Prepared special report to SILG Secretary Atty. Benjamin Abalos, Jr.

29 October 2022

- Coordinated with concerned DILG Provincial Focal Persons relative to the reported casualties during the onslaught of STS Paeng
- Updated the MDM Database for STS Paeng
- Informed OCD5 relative to the reported casualties through sharing the MDM Database
- Prepared special report to DILG Secretary Atty. Benjamin Abalos, Jr.
- Prepared supplemental regional order demobilizing the DILG Regional Emergency Operation Center to Virtual EOC
- Conducted Regional EOC Briefing to DILG EOC Personnel
- Continuous monitoring on the Operation Listo's LGUS preparedness actions via the Disaster Online Reporting and Monitoring System
- Submitted situational report to DILG CODIX and to RDRRMC Bicol
- Disseminated to DILG Provincial and Field Offices Tropical Cyclone Bulletins
- Disseminated the GSM and WRF Daily Forecast
- Rainfall to all provincial and field offices

28 October 2022

- Conducted Regional EOC Briefing to DILG EOC Personnel
- Established the Management of the Dead and Missing Persons Database
- Established database on the damages
- Continuous monitoring on the Operation Listo's LGUS preparedness actions via the Disaster Online Reporting and Monitoring System
- Submitted situational report to DILG CODIX and to RDRRMC Bicol
- Disseminated to DILG Provincial and Field Offices Tropical Cyclone Bulletins
- Disseminated the GSM and WRF Daily Forecast Rainfall to all provincial and field offices
- Disseminated the Critical Cyclone Track Chart of DILG Codix to all Provincial Offices
- Disseminated MGB List of Landslide Prone Areas to Provincial and Field Offices
- Participated in the EOC Meeting last October 28, 2022 at 0800
- Advised FPs relative to the standby mode of all MDM Clusters as per RDRRMC Memo No. 75

27 October 2022

- Continuous monitoring on the Operation Listo's LGUS preparedness actions via the Disaster Online Reporting and Monitoring System;

- Issued Memorandum on the Activation of the Emergency Operation Center;
- Issued Regional Order No. 2022-087 dated October 27,2022: Activation of the Emergency Operation Center;
- Formulated activity design on the activation of the 24/7 operation center;
- Submitted situational report to DILG CODIX and to RDRRMC Bicol;
- Disseminated to DILG Provincial and Field Offices Tropical Cyclone Bulletins;
- Disseminated the GSM and WRF Daily Forecast Rainfall to all provincial and field offices;
- Disseminated the Critical Cyclone Track Chart of DILG Codix to all Provincial Offices;
- Disseminated MGB List of Landslide Prone Areas to Provincial and Field Offices;
- Boarded the virtual RDRRMC EOC for efficient inter-agency coordination;
- Participated in the EOC Meeting;
- Advised FPs relative to the standby mode of all MDM Clusters as per RDRRMC Memo No. 75
26 October 2022
- Attended virtual RDRRMC EOC weather updates meeting.
- Disseminated to DILG Provincial and Field Offices Tropical Cyclone Bulletins
- Disseminated the Critical Cyclone Track Chart of DILG Codix to all Provincial Offices
- Advised FPs on the preparedness actions to be undertaken by LGUs based on Operation Listo protocols
- Disseminated MGB List of Landslide Prone Areas to Provincial and Field Offices
- Boarded the virtual RDRRMC EOC
- Participated in the EOC Meeting last October 26, 2022 at 13:00 and 1800HH
- Disseminated the RDRRMC Memo No.7 raising Red Alert Status to all provincial offices
- Facilitated the dissemination of the DILG Central Office Advisory on the LPA to all provincial and field offices
- Advised FPs relative to the standby mode of all MDM Clusters as per RDRRMC Memo No. 75

DSWD 5

30 October 2022

- Repacking of family food packs
- Ongoing validation of damaged houses
- Provision/distribution of family food packs and hygiene kits to the evacuees and stranded individuals in Bicol.

29 October 2022

- Ongoing distribution of family food packs to the affected families;
- Loading and delivery of family food packs as resource augmentation to requesting LGUs;
- Requested additional 20,000 family food packs from NROC;
- Requested 5,000 family food packs and 2000 hygiene kits from NROC;
- Provision of family food packs to the evacuees in the provinces of Camarines Norte, Catanduanes and Albay;
- Assisted in the provision of hot meals in various ports in the region;
- DSWD QRT Delta and SWAD from the six (6) Provinces of Bicol is on Red Alert Status
- Ensures availability of food and non-food items for relief augmentation;
- Continuous monitoring and sending of weather updates and information;
- Ongoing prepositioning of goods to satellite/LGU warehouses.

28 October 2022

- Food items are available such as 52,900 kls of NFA Rice, 77,348 tins of 555 Corned Beef, 119,904 tins of Youngstown Corned beef, 120,000 tins of 555 Tuna, 52,396 tins of 555 Tuna flakes in oil, 45,756 tins of 555 Sardines, 60,000 tins of Lucky 7 Sardines, 134,390 sachets of Energen Cereal, 164,085 sachets of Maskape Coffee and 150,000 sachets of Maskape Brown and Creamy Coffee ready for repacking amounting to Php 13,258,434.25.
- Non-food items are available such as 2,792 sets of family kits, 3,126 sets of hygiene kits, 3,712 sets of kitchen kits, 3,817 sets of sleeping kits, 338 units of family tents, 1,140.5 rolls of laminated sacks,16,330 pieces of blankets, 1,000 pieces of mosquito nets, 50 pieces of folding bed, 500 pieces collapsible water container, 16,688 pieces of malongs, 10 pieces CFS outdoor tents, 10 pieces of WFS outdoor tents, 5 pieces of CCCM kits, 5 pieces of CFS kits and 5 pieces of WFS kits amounting to Php 36,906,043.90
- Ensures availability of food and non-food items for relief augmentation;
- DSWD QRT Delta and SWAD from the six (6) Provinces of Bicol is on Red Alert Status;
- Continuous monitoring and sending of weather updates and information;
- Ongoing prepositioning of goods to satellite/LGU warehouses.
- Assisted in the provision of hot meals to stranded passengers in various ports in the region;

27 October

- Continuously monitors weather updates and other pertinent information;
- 37,074 family food packs amounting Php 22,516,763.34 are available at DSWD Warehouses;

- DSWD QRT-Delta is on Standby;
 - Regional Resource Operation Section ensures the availability of food and non- food items for resource augmentation as need arises;
 - On-going prepositioning of goods to satellite and LGU warehouses
- 25-26 October 2022
- DSWD QRT-Delta is on Red Alert status;
 - PAT and MAT members in the 6 provinces are instructed to coordinate with P/MDRRMO's, C/MSWDOs for weather reports and updates;
 - Attended virtual RDRRMC EOC weather updates meeting.
- 24 October 2022
- Attended RDRRMC 5 PDRA meeting.
 - DRMD V continuously monitors weather updates and other pertinent information;
 - Regional Resource Operation Section ensures the availability of food and non-food items for resource augmentation as need arises;
 - On-going prepositioning of goods to satellite and LGU warehouses.
 - 36,480 family food packs amounting Php 21,874,959.70 are available at DSWD Warehouses;
 - Standby fund amounting to Php 5,000,000.00.
 - Food items are available such as 52,900 kls of NFA Rice, 77,348 tins of 555 Corned Beef, 52,396 tins of 555 Tuna flakes in oil,120,000 tins of 555 Tuna, 45,756 tins of 555 Sardines,60,000 tins of Lucky 7 Sardines, 134,390 sachets of Energen Cereal and 314,085 sachets of Maskape Coffee ready for repacking amounting to Php 11,244,047.05.
 - Non-food items are available such as 338 units of family tents, 3,817 sets of sleeping kits, 2,792 sets of family kits, 3,179 sets of hygiene kits, 3712 sets of kitchen kit, 16,688 pieces of malong, 1,140 rolls of laminated sacks, 16,330 pieces of blankets, 1,000 pieces of mosquito nets, 50 pieces of folding bed, 500 pieces of collapsible water container, 10 pieces CFS outdoor tents, 10 pieces of WFS outdoor tents, 5 pieces of CCCM kits, 5 pieces of CFS kits and 5 pieces of WFS kits amounting to Php 36,984,139.40.

Region 6

MDRRMO Panitan

- Continuous monitoring of water levels (currently slightly above 5.5 meters)
- Conducted Ocular Inspection
- Conducted pre-positioned of equipment
- Conducted Rescue Operation

OCD/RDRRMC VI

1. Conducted PDRA Core Group Meeting;
2. Raised Alert Status of RDRRMOC to Red Alert;
3. Issued Memorandum re submission of Preparedness measures re TD Paeng and issued EPR Protocols;
4. Coordinated with local DRRMOs re rescue assistance needed in some flooded areas;
5. Alerted Response Cluster Members to be on standby for possible requests of assistance
6. Conduct Regional PDRA Analyst meeting
7. Conducted of daily EOC Briefing
8. Conducted Response Cluster Meeting
9. Deployment of OCD personnel in EOC of Capiz and Aklan
10. Conducted regional Press Briefing
11. Facilitated the deployment of transportation/rescue vehicles
12. Conducted Aerial Assessment of the Damages of STS Paeng in Western Visayas

MDRRMO Hinoba-an

MDRRMC

- Operation Center on 24/7 monitoring for any possible untoward incidents in our area of responsibility.
- Disseminated information and advisory/ies to the Barangay Captains and communication-in-charge of the current forecast and updates of TS Paeng.
- Command Center communication line open to report any untoward incidents to the operation center and

undertake precautionary measures if situation warrants.

- Equipment and vehicles needed for response for any untoward incidents prepositioned.
- Monitoring teams checked Status of Hinoba-an Rivers, Creeks and some coastal barangays.
- Continuous coordination with partner agencies.
- One (1) team was deployed for clearing operations at Brgy. Bulwangan
- Consolidation of reports BDRRMC
- Reported incident to MDRRMO.
- Barangay Officials on standby to monitor any untoward incident in their area of responsibility.

Partner Agencies:

DEPED PNP/MARITIME GROUP

Augmentation for any untoward incidents.

BFP/CLEARING TEAM

On standby for clearing operations.

AFP/302 BRIGADE

Augmentation for any untoward incidents.

DISASTER RESPONSE

a. Cost Assistance

None

b. Food and Non-food Items

None

c. Protection, Camp Coordination and Management (PCCM)

None

d. Health (WASH, Medical, Nutrition and Medical Health/ Psychosocial Services)

None

e. Search, Rescue and Retrieval

None

f. Logistics

None

g. Emergency Telecommunications

None

h. Education

None

i. Clearing Operation

Clearing operation at Brgy. Bulwangan

j. Damage Assessment and Needs Analysis

None

CDRRMO Escalante

Disaster Response:

1. Conducted inspection and rescue operation to flooded areas.
2. Timely public dissemination regarding current weather situation.
3. Advised residents and guests to monitor if passing Tanquinto Bridge.
4. Continued updating of current weather forecast and close monitoring of water levels especially in flood prone areas.
5. Continued monitoring on other effects and implications on the current weather condition.

MDRRMO Binalbagan

Actions taken

1. Preparation of evacuation center with new normal approach
2. Dissemination of information and public announcements through Binalbagan community FM station.
3. Standby SRR teams and clearing teams.
4. Prepositioned food and non-food item in-place

5. Continued monitoring on low lying areas
6. Activate BDRRMO standby team
7. Cancellation of classes in all levels on October 28, 2022 until further notice (public and private)
8. Provide evacuation transport team and CCCM team
9. Clearing team was urgently provided in order to clear the obstruction on road cause by landslide. It was assisted by LDRRMO and Barangay Bi-ao personnel.

CDRRMO, Cadiz

PREPAREDNESS ACTIVITIES

- OpCen continues to monitor weather forecast from PAGASA
- LCE declares the Suspension of Classes in All Levels within the LGU Territorial Jurisdiction.
- Continues collaboration with Local Media for widest information Dissemination of weather updates • BDRRMCs with high-risk areas were advised to be on high alert status.
- Hot Kitchen Team was already staged at the Cadiz Arena.
- CSWD & CHO response teams were staged in their respective offices in preparation for possible deployment.
- Food, Non-Food, Medicines, Hygiene kits & other supplies are already on standby for distribution if the need arise.
- CDRRMO Response equipment, Utility vehicles, emergency response vehicle and response equipment's were now staged at the OpCen
- OpCen is in constant coordination with the PDRRMO, DSWD, CHO, PNP, BFP, CEO, BDRRMCs & other line agencies.
- Pre-Disaster Risk Analysis update and AOR Situational updates ongoing thru Zoom Meeting with PDRRMO and all DRRMOs of Negros Occidental
- On & Off Light to Moderate Rainfall is being experience by our AOR as of this writing.
- Significant lowering of water level in all major rivers within the AOR were observed by monitoring team as of this writing.
- Given this current development, Opcen is recommended to be placed on Blue Alert Status for the time being, siting the issuance of the Provincial Governor placing the entire Negros Occidental on Red Alert Level

3ID, PA

Facilitate the availability of aerial asset for aerial survey in Panay Island.

301st Brigade PA

Deployment of troops re TD Paeng as WASAR and/or relief goods repacker: 4 Officers, 70 Enlisted Personnel, 23 CAA and 94 Reservists.

deployment of land assets during relief operations:

- KM450 - 7
- M35 - 1
- Rubber Boat - 1

303Bde

Deployment of troops re TD Paeng as WASAR and/or relief goods repacker: 2 Officers, 33 Enlisted Personnel, 24 CAA and 74 Reservists

deployment of land assets during relief operations:

- KM450 - 4

471B

Deployment of troops re TD Paeng for relief goods repacking: 3 Officers, 64 Enlisted Personnel, and 18 CAA

deployment of land assets during relief operations:

- KM450 - 2
- KM250 - 3

PNP PRO 6

A. PNP Deployment

1. Number of SAR Personnel Deployed: 257
2. Number of SAR Personnel on Standby: 853
3. Number RSSF Personnel Deployed: 34

4. Number of RSSF Personnel on Standby: 228
5. Number of PNP Personnel Deployed in Evacuation Centers: 46
6. Number of PNP Personnel Deployed in Vacated Areas: 64
7. Total Number of Personnel Deployed: 392

B. Evacuation Centers

1. Number of Evacuation Centers Occupied: 82
2. Number of Vacated Areas: 51
3. Number of Evacuees by Family: 2781
4. Number of Evacuees by Individual: 8865

Pontevedra MDRRMO

- Continuous monitoring of water levels (currently slightly above 5.5 meters)
- Conducted Ocular Inspection
- Advised families living in the low-lying areas to prepare and evacuate

Ivisan MDRRMO

MDRRMO

- Continuous weather monitoring, and information dissemination
- EOC activated
- All Personnel are preparing for deployment

BFP

- Kalibo Fire Station conducted pre-emptive evacuation at Brgy. Tinigaw, Kalibo, Aklan
- Malay Fire Station conducted pre-emptive evacuation at Sitio Tabon, Baybay, Brgy. Caticlan, Malay, Aklan
- Balete Fire Station conducted pre-emptive evacuation at Sitio Mapait, Brgy. Aranas, Brgy. Calizo, Balete, Aklan
- Laua-an Fire Station conducted rescue operation at Brgy. Liberato, Laua-an, Antique
- San Jose Fire Station conducted Brgy. Bariri, San Jose, Antique.

CDRRMO Roxas City

- Continues monitoring and updating to EOC and other partner agencies (FB page, Viber)
- Site visit/Inspection and water level sensor inspection
- Initiated De-clogging of drainage
- Brgy. DRRM Council prepared identified Evacuation Center and Open for possible pre-emptive/force evacuation if necessary

MDRRMO President Roxas

- Continuous monitoring of the situation and the current status of water levels in the AOR
- Conducts pre-positioning of equipment and ocular inspection
- Activates MDRRMC OPCEN
- Suspension of classes in all levels
- Conducts pre-emptive evacuation on high risk and low-lying areas
- Suspension of work both on public and private offices
- Conducts Rekorida
- Conducted Rescue Operations in affected and/or flooded areas

MDRRMO Pilar

- Conducts PDRA meeting
- Conducts ocular inspection
- On standby personnel for possible deployment

MDRRMO Dumarao

- Continues monitoring and coordination with Brgy. Officials, regular moving of DERT, PNP, BFP
- EOC activated
- Conducted PDRA Meeting
- Response Cluster Municipal Level and Brgy. DRRM Council activated
- DROMIC reporting activated, Evacuation Centers open

MDRRMO Jamindan

- Continues Intensive monitoring and coordination with Punong Barangays - Activation of EOC and Operations Center
- Prepositioning of equipment, supplies and transportation vehicle-JRU, BFP, PNP, RHU and DSWD is on duty
- Conducted Recorder for Pre-emptive evacuation
- Activation of evacuation center
- transporting evacuees from Magsaysay St. to Evacuation Center
- Conducted rescue operation to affected individuals
- RHU provided doxycycline for the prevention of leptospirosis to all affected families and responders
- Re-packing of relief goods

MDRRMO Mambusao

- Continuous monitoring of the situation and the current status of water levels in the AOR
- Conducts pre-positioning of equipment and ocular inspection
- Activates MDRRMC OPCEN
- Suspension of classes in all levels
- Conducts pre-emptive evacuation on high risk and low-lying areas
- Suspension of work both on public and private offices
- Conducts Rekorida
- Conducted Rescue Operations in affected and/or flooded areas

DICT

1. GETT Members are on standby for immediate deployment;
2. Constant monitoring of Public Services like Free WiFi and GovNet Services.

Iloilo CDRRMO

Emergency Operations Center:

- ? Continuous monitoring of the weather updates and issued advisories to CDRRMC members, BDRRMCs, and the general public; monitored the activation of the Barangay Emergency Operations Centers
- ? Continuous monitoring of the hazard sensor network installed in 26 areas to capture real-time data for the rainfall amount
- ? Continuous monitoring of the Iloilo floodways, rivers, and coastal areas.
- ? Continuous monitoring of the Hazard Monitoring Cameras
- ? Prepared and disseminated Situational Reports
- ? Coordinated with the BDRRMCs and members of the Response Cluster
- ? Conducted an EOC Coordination Meeting

Barangay Disaster Risk Reduction and Management Committees

- ? BDRRMCs continue to monitor their evacuees and barangays and coordinate with the members of the Response Cluster

Camp Coordination and Camp Management Cluster by CSWDO

- ? Submitted all needed documents to DSWD Region VI and other national agencies for other possible assistance.
- ? The CSWDO staff conducted validation to all reported totally and partially damaged houses and prepare the needed documents for possible financial assistance.

? The CSWDO staff assisted and monitored the evacuees inside and outside evacuation centers.

Food and Non-Food Items Cluster by CSWDO

- ? Provided Family food packs in respective evacuation centers.
- ? BPI donated 400 food packs to Brgy. Cubay, Simon Ledesma and Tabuc Suba
- ? Councilor Miguel Treñas provided meals for the evacuees in the different evacuation centers
- ? Councilor Sedfrey Cabaluna donated 297 food packs containing canned goods, noodles, coffee and bottled water
- ? Red Ribbon Management in SM City donated 651 pcs of bread (buttered mamon and ensaymada)

Clearing Operation Cluster by CENRO

- ? CENRO led the road clearing operations and garbage disposal brought by the big waves in Barangay Sto. Niño Sur, Arevalo and Tanza Bonifacio, City Proper; assistance was also extended to Barangay Gen Hughes in clearing the driftwood brought by strong waves
- ? CDRRMO-USAR facilitated the clearing of fallen tree in Barangay Calumpang near the ICARE Calumpang facility

Health and Sanitation Cluster by CHO

- ? All Health personnel are on alert status.
- ? Deployment of a Medical Team to affected areas and evacuation sites
- ? Conducted medical consultations
- ? Distribution of Doxycycline prophylaxis to affected areas/individuals.

Logistics Cluster by GSO

- ? CENRO dispatched 5 vehicles to assist in the clearing operations

Metropolitan Manila Development Authority (MMDA)

- Coordination with Patnongon MDRRMO and courtesy call to the Local Chief Executive
- 2-team water purification at Poblacion, Patnongon, Antique
- Water Purification at Patnongon Central School with approximately 234 gallons purified.
- Water Purification at Patnongon Municipal School with approximately 380 gallons purified
- Coordination with Bugasong MDRRMO
- Coordination with Paliwan MDRRMO

MDRRMO Murcia, Negros Occidental

- Informed and alerted Punong Barangays to monitor the weather and activate their respective BDRRMCs thru group chats and texts
- Prepositioned food packs through the MSWD
- Prepared for possible evacuation
- MDRRMO Personnel on alert and monitoring the weather
- MDRRMO on constant monitoring of the weather and the AOR

DOH 6

DOH WV CHD - Operations

Continuous monitoring of the incident.

- ? Continuous coordination with the Provincial and City HEMS Coordinators.
- ? Activation of Regional ICS in response to "STS Paeng".
- ? Issuance of Memorandum to LGUs regarding the Activation of Local ICS.
- ? HEM Staff on 24/7 duty at the Operations center.
- ? Attend PDRA conducted by OCD.
- ? Preparedness Response Meeting with Tri-Cluster.
- ? Mobilization of prepositioned logistics at P/CHOs and P/CDOHOs.
- ? Regional Patient and Navigation Unit on heightened alert to assist in patient referrals.
- ? Vital means of transportation on standby and drivers are on call.
- ? Delivery of supplies & logistics (Oct 29- Iloilo province & Iloilo City; Oct 30- Capiz & Aklan; Oct 31- Negros Occ & Bacolod City). For Antique- to be delivered once roads are passable; for Guimaras- to be delivered once RORO & motorboat trips are

resumed.

? Deployment of HEMS & WASH team (Oct 29- Capiz & Aklan; Oct 30- Aklan)

? Attendance to the following (Oct 29):

? Emergency meeting with (HEMB & FICT)

? Virtual press briefing

? RDRRMC meeting and updates

? DMOs to assess status of health facilities, cold chain equipment & vaccines in their areas of responsibility.

? Requested for additional logistics from HEMB such as hygiene kits, LLINs & doxycycline capsules.

? Activation of SPEED reporting esp. in evacuation sites.

DOH WV CHD Communications and Media Relations Team

Disseminated the Emergency Evacuation Communication Package to LGU HEPOs.

? Posted in the CHD official facebook page the response operations of the DOH Western Visayas CHD in different provinces to

include:

? The WASH orientation for residents in Brgy. Banica, Roxas City

? Prepositioning and distribution of essential medicines, hygiene kits and other logistics to provincial health offices.

? The medical mission, consultation and provision of basic health services conducted by the PHO and PDOHOs to

residents staying in evacuation centers in different LGUs.

? Reiteration of reminders on the importance of wearing a face mask.

? Posted and disseminated the Emergency Hotline Numbers of six provinces of the region (October 29)

? Posted social media cards on leptospirosis prevention

? Reiteration on the preparation and contents of the Emergency Go Bag.

? Re-posted and disseminated the hotline numbers of the Regional Patient Navigation and Referral Unit (October 28).

? Disseminated the social media cards on WILD Diseases.

? Posted the social media cards on health reminders for Undas.

? Posted the customized social media cards on reminders for the long weekend (October 27).

DSWD 6

1. A total of 50,066 FFPs prepositioned amounting P26,854,801 and NFIs composed of 226 family kits, 403 sleeping kits, 300 hygiene kits, 2 kitchen kits, 725 laminated sacks, 64 tents, 377 blankets, 544 mosquito nets, 100 malong and 390 collapsible water container all over the Region VI and P10,688,562.68 raw materials prepositioned at Regional Warehouse;

2. Standby QRF augmentation amounting P5,000,000.00;

3. 11 standby DSWD vehicles with drivers available for utilization in case of response activation;

4. Standby QRT and RDANA members in the Regional, Provincial, City and Municipal ready for deployment;

5. continuously monitoring and dissemination of weather updates;

6. In close coordination with P/MLGUs to generate reports on affected and displaced families and persons their respective areas;

7. Continuous repacking of Family Food Packs (FFPs) at the Regional Warehouse in Oton, Iloilo;

8. Continuous prepositioning and stockpiling of FNIs to strategic proposition sites in the region

PDRRMC Aklan

1. Response equipment and teams including response cluster teams on standby;

2. WASAR Team Conducted Rescue Operation to Municipality of Kalibo, Balete, Banga and Numancia;

3. Preposition of F/NFIs for relief operations;

4. CG Station conducted monitoring of coastal areas

PDRRMC Antique

October 28, 2022

- PDRRMO QRT headed by Mr. Broderick Train, proceeded to the Municipality of Sibalom to conduct rescue operations to the affected barangays.

- PDRRMO Opcen is in close coordination with response clusters and MDRRMOs regarding status of the

area and possible actions to be undertaken.

- PDRRMO QRT conducts an on-site monitoring and risk assessment to flood-prone areas, especially in Sibalom and Hamtic;
- Close coordination with MDRRMOs and response clusters regarding status of their AORs;
- Issued PDRRMC Advisory re Conduct of Pre-emptive Evacuation and other appropriate response actions on the adverse effects of the Tropical Storm (TS) "PAENG" and Shear Line in the province;
- PDRRMO Quick Response Teams and resources are on heightened alert for rapid mobilization and prompt response, as necessary;
- Checks functionality of all response equipment;
- PDRRMO QRT conducted on-site monitoring and risk assessment to flood-prone areas, especially in Sibalom and Hamtic;
- Issued PDRRMC Memorandum No. 22 s. 2022 re: suspension of classes at all levels in both public and private schools in the whole Province of Antique;
- Response Clusters and resources/assets of the PDRRMO, MDRRMOs, PNP, DPWH, 602nd CDC ARESKOM, PCG, ANTPPO, PSWDO, BFP, and IPHO are on heightened alert and prepositioned for rapid mobilization and prompt response, as necessary;
- PDRRMO maintains close coordination with MDRRMOs and Response Clusters regarding the status of AORs, preparedness measures and actions undertaken;
- PDRRMO, MDRRMOs, and P/MDRRMCs continuously provide updates on the weather condition and warning alerts to communities, particularly in landslide and flashflood/flood-prone areas, and further advice to always maintain vigilance and take proactive measures;
- Maintenance team and Quick Response Support Team of the DPWH are on standby alert;
- 602nd CDC ARESKOM in Camp Fullon, San Fernando, San Jose are on standby alert;
- P/MSWDOs Quick Response Teams activated and prepositioning of relief goods
- BFP, PCG Personnel and assets are on standby alert and;
- IPHO OpCen and Rural Health Units are on alert.

PCG

- CGS Antique personnel conducted coastal security patrol operations along the shorelines of coastal Brgys.

PNP

- PNP with APMFCS in coordination with MDRRMO, checked/secured all the available search and rescue equipments in case of emergency or operations.
- Water level monitoring in different rivers and coastal areas in the Province of Antique.
- Barangay visitation and coordination with Barangay officials especially to flood-prone areas to continuously monitor their respective Barangay for any possible untoward incidents as an effect of TS Paeng to include vital installations in their AOR.
- PNP SAR Personnel and assets in all MPS are on standby alert and ready for deployment.
- Augmentation of personnel to the affected area.

1. Issued PDRRMC Memo. No. 20 re: Activation of Provincial and Municipal EOCs to Red Alert Status effective October 27, 2022;
2. Continuously provide updates on the weather condition and warning alerts to communities, particularly in landslide and flashflood/flood-prone areas;
3. Response Clusters and resources/assets are on heightened alert and prepositioned for rapid mobilization and prompt response;

DPWH:

- Equipment and emergency crew are on alert status and ready to respond to any emergency call in the area.
- Deployment of the emergency crew to affected/flooded areas.

October 27, 2022

- Composite Team from MDRRMO, BFP, PNP, Brgy Officials and local responders conducted response operations and evacuation of families in barangays affected by flooding in Culasi, particularly in Barangay Balac-balac, Caridad, Condes, Osorio and Tomao;
- Issued PDRRMC Memorandum No. 21 s. 2022 re: Activation of Provincial Response Clusters in connection with (ICOW) trough of Tropical Storm "PAENG" and Shear Line;
- Issued PDRRMC Memorandum No. 20, s. 2022 re: Activation of Provincial and Municipal Emergency Operation Centers (EOCs) to Red Alert Status effective October 27, 2022, due to trough of TD "Paeng" and Shear Line;
- PDRRMO maintains close coordination with MDRRMOs and Response Clusters regarding the status of AORs, preparedness measures, and actions undertaken;

- From time to time, the PDRRMO, MDRRMOs, and P/MDRRMCs continuously provide updates on the weather condition and warning alerts to communities, particularly in landslide and flashflood/flood-prone areas, and further advice to always maintain vigilance and take proactive measures;
- Response Clusters and resources/assets of the PDRRMO, MDRRMOs, PNP, DPWH, 602nd CDC ARESOM, PCG, ANTPPO, PSWDO, BFP, and IPHO are on heightened alert and prepositioned for rapid mobilization and prompt response, as necessary, and;
- PDRRMO OPCEN continuously provides updates and other related information to the PDRRMC members agencies, Office of Civil Defense VI, Office of the Governor/ Cong. AA Legarda, and media from time to time.
- On October 25, 2022, an advisory was issued to all MDRRMOs to maintain the activation of their respective Emergency Operation Center to “Blue ALERT”;
- On October 31, PEO deployed assets and resources to conduct monitoring and assessment on the extent of the damaged roads and bridges and augmentation of assets and personnel to Oyungan, Miag-ao to receive the oxygen supplies from Iloilo bound to hospitals in the province
- Response clusters and resources/assets are on heightened alert and prepositioned for rapid mobilization and prompt response.

PDRRMC Capiz

1. Continuously monitoring and dissemination of the weather situation in the whole province;
2. Activated PDRRMC EOC;
3. All response units at LGUs and the Capiz Emergency Response Team (CERT) are on alert and on standby for possible deployment;
4. Conducted Ocular Inspection being done by the Capiz Emergency Response Team (CERT) to monitor the situation of the 1st and 2nd District;
5. Preposition of relief goods for possible distribution to affected Municipalities
6. PHO provided doxycycline for the prevention of leptospirosis to CERT in preparation for possible deployment.
7. Mobilized CERT together with BFP SRF and PCG to conduct ocular inspection at Municipality of Dao and to station at Municipality of Sigma to assist the Second District of the Province of Capiz.
8. PSWDO distributed 334 food packs at CAPSU Dayao Satellite Campus, Brgy. Dayao, Roxas City and on going packing of family packs at PDRRMC EOC, ESLA, Lanot, Roxas City.

MDRRMC Cuartero

1. Continues monitoring and coordination with Brgy. Officials;
2. EOC and Response Cluster Municipal Level and Brgy. DRRM Council activated;
3. On Standby assets and responders for possible deployment
4. Ocular inspections to flood prone areas

MDRRMC Dao

1. Continuous weather monitoring, and information dissemination
2. On Standby assets and responders for possible deployment;
3. Close coordination with the Response Cluster Municipal Level and Brgy. DRRM Council

MDRRMC Dumalag

1. Conducted Recorda re weather disturbance;
2. MDRRMC are on continuous monitoring and MDRRMO (DRT) are on standby;
3. Brgy. Captains are instructed to Monitor their respective AOR for possible evacuees, possible flooding and soil erosion.

MDRRMC Panay

1. Continuous monitoring of AOR especially flood prone barangays
2. All personnel, rescue vehicles are on standby

MDRRMC Pontevedra

1. Activated EOC and continuous monitoring of the AOR

MDRRMC Sapián

1. Continuous weather monitoring, and information dissemination;
2. On Standby assets and responders for possible deployment;
3. Close coordination with the Response Cluster

MDRRMC Sigma

1. Continuous weather monitoring, and information dissemination;
2. On Standby assets and responders for possible deployment;
3. Close coordination with the Response Cluster Municipal Level and Brgy. DRRM Council

MDRRMC Tapaz

1. Activated EOC and response cluster;
2. On Standby assets and responders for possible deployment;
3. Response cluster municipal level and Brgy DRRM Council activated

CDRRMC Passi City

- a. Pre-emptive evacuation enacted on the 5 barangays October 27, 2022 1:30 PM
 - b. RDANA conducted
 - c. Evacuation and Relief goods distribution
 - d. Pre-positioned CDRRMC assets deployed for pre-emptive evacuation
 - e. CSWD accommodated & distributed relief goods
 - f. Deployment of Emergency Response Team and Health Personnel
 - g. Conducted search and rescue operation for the missing person in brgy Alimono
 - h. Pre-Emptive Evacuation Enacted on October 28, 2022 11 pm when the water level again rose to orange alert
 - i. Situational reports were regularly sent to the OCD and the PDRRMO
1. Distributed relief goods to the evacuees;
 2. Deployment of Emergency Response Team and Health Personnel

MDRRMC Dingle, Iloilo

1. Continuously coordinates, monitors and disseminates updates and information to BDRRMCs, volunteers and Response Team, for preparedness measures, possible response and augmentation; and
2. Monitoring and dissemination of water level status of the rivers

PDRRMC Negros Occidental

DISASTER MANAGEMENT PROGRAM DIVISION NEG. OCC. (DMPD)

- a. Close monitoring for weather update and advisories.
- b. Command Center continues to monitor weather forecast from PAGASA
- c. Information dissemination thru media and radio outlets.
- d. Information dissemination thru Email, SMS, Facebook Page, messenger, group chat and Internet.
- e. Negros Occidental Command Center is On Stand-by and coordinating.
- f. All response units of PDRRMO are on standby in case of possible deployment

- g. PDRRMO advised affected areas to activated pre-evacuation
 - h. Preparation of resources: rescuers, equipment, supplies and provisions.
 - i. Preparation of PDRRMO Response Team for possible deployment.
 - j. A total of 30 PDRRMO personnel are on standby and ready for possible deployment.
 - k. A situational report will be submitted to the Office of the Governor, DILG, OCD, and other concerned offices/agencies.
 - l. Cleaning of WASAR equipment in preparation for possible deployment.
 - m. Conduct of meeting with DRRM Officers via Zoom discussing the alert status in Negros Occidental and preparation on TS Paeng.
 - n. Negros Occidental Command Center is on standby as of 28 October 2022.
 - o. Conducted Emergency Meeting via zoom for Pre-Disaster Risk Assessment for Tropical Storm "Paeng".
 - p. Released an Advisory on TS Paeng and strongly encourage for a pre-emptive evacuation on flooding/flashfloods prone areas.
 - q. Conducted DRRM meeting with DRRM officers together with DILG representative for TS paeng in respective AORs' Situational Reports as of 28 October 2022
 - r. PDRRMCO activated the Red Alert Status effective 1:00 PM of 28 October 2022.
1. Close monitoring and dissemination the weather update and advisories;
 2. All response units of PDRRMO are on standby in case of possible deployment;
 3. Prepositioned family food packs;

CDRRMC Bacolod

DISASTER PREPAREDNESS AND RESPONSE

- A. Bacolod City DRRMO, all Barangay DRRM Committees, and other concerned agencies are STANDBY STATUS in preparation for any flooding and other incidents.
- B. 24/7 DRRMO Operation Center in constant monitoring of the PAGASA Severe Weather Bulletin and posting in the social media through Facebook for wider dissemination; monitoring of the city weather condition through CCTVs installed in strategic areas.
- C. Disseminated Tropical Cyclone Bulletins Daily Weather Forecast, Weather Advisories, Rainfall Advisories, General Flood Advisories, and Thunderstorm Advisories released by DOST-PAGASA through text blast, media interviews and social media (facebook) to the following:
 - ? Bacolod CDRRMC Chairperson and Members
 - ? Bacolod City Barangay DRRMC Members (61 Barangays)
 - ? Other concerned Stakeholders and the local Media
- D. 24/7 Emergency Medical and Response Services in constant monitoring of the weather disturbance and situations on the ground especially in the flood prone areas and barangays located along rivers, creeks, estuaries and other tributaries.
- E. Informed all Barangay DRRM Committees through the Liga ng mga Barangay to monitor AOR and possible deployment for disaster response.
- F. Bacolod City DRRMO Flood Control Team Operations on de-clogging and desilting of drainages are on-going.
- G. Attended the RDRRMC VI Pre-Disaster and Risk Assessment (PDRA) Analyst and Core Group meeting.
- H. Bacolod City DRRMC activates its Emergency Operations Center and raised it to RED ALERT with Emergency Preparedness and Response (EPR) Protocol activated to CHARLIE Protocol.
- I. Emergency Meeting for BCDRRMC Disaster Response Committee was convened to conduct PDRA and EPR re: TS "PAENG"
- J. DepEd Bacolod City and Bacolod City Barangays readied all Evacuation Centers in case of major flooding.
- K. DSSD Bacolod City prepositioned food and non-food items in case of evacuation and camp management.
- L. Bacolod City Fire Station and Bacolod City Water District prepositioned potable and drinking water for evacuation centers
- M. Bacolod City Health Office is on STANDBY STATUS of its Barangay Health Center Activations in case of Evacuation
- N. Bacolod City DRRMO provided transportation services and other logistical support to IDPs.
- O. PNP provided peace and order site security to all identified Evacuation areas.
- P. All volunteer rescue groups are currently on CLOSE MONITORING in their designated areas of responsibility in case additional response man-power is needed.
 - ? Bacolod North – Amity
 - ? Central Bacolod – DRRMO / Red Cross
 - ? Bacolod South – Chamber
 - ? Barangay-based Rescue Teams - pre-positioned in their respective AORs and to respond to neighboring

barangays should the need arises.

CDRRMC Bago

PREPAREDNESS MEASURES

CDRRMO

- ? Informed the LCE and members agencies regarding weather disturbance outside PAR that may affect our locality.
- ? Prepared weather updates to be distributed to the 24 Barangays in our AOR.
- ? Utilized and posted updates via text blast system, social media (Facebook Messenger, Bago DRRM Facebook page) regarding the weather disturbance.
- ? Disseminated weather updates, warning messages, advisories, relevant directives, and preparedness measures to all the 24 Barangays.
- ? Attended the Emergency Preparedness and Response (EPR) Meeting for Typhoon PAENG conducted together with the Provincial DRRM Office.
- ? Participated in the Response Cluster Meeting conducted by CSWDO together with member agencies via zoom teleconferencing.
- ? Directed the member agencies and stakeholders to stand by and anticipate response for any eventualities.
- ? Inspection and preparation of the Regional Evacuation Center done.
- ? Coordinated with the Department of Education to prepare schools in case there is a surge of evacuees.
- ? Resources prepositioned and all personnel are on standby.
- ? Conducted water level monitoring in the coastal barangays, creeks and the Bago River.
- ? Personnel conducted rapid damage assessment in Brgy. Ilijan related to landslide.
- ? Operation Center on Red Alert status.

CITY SOCIAL WELFARE & DEVELOPMENT OFFICE

- ? Prepositioned food packs.
- ? Repacked additional food packs.
- ? Prepositioned resources (human, equipment, etc.) (CCCM Team and FNI Team on standby)
- ? Accounted for evacuees at various evacuation centers.
- ? Collected reports on the affected population by TS Paeng.

CITY ENGINEERING OFFICE

- ? Prepositioned logistical needs and resources in preparation for Typhoon Paeng.
- ? Clearing team on standby.

PHILIPPINE NATIONAL POLICE

- ? Coordinated at the emergency operations center.
- ? Committed 1 SAR team.
- ? On monitoring & standby.

DEP.ED DIVISION OF BAGO CITY

- ? Coordinated at the emergency operations center
- ? Readied schools to cater evacuees.

CHO

- ? Coordinated at the emergency operations center.
- ? Prepositioned resources (Disaster Response Teams, WASH Team and Midwives on standby)

RED CROSS - BCC

- ? Coordinated and signify their help to augment personnel for any eventualities.

GENERAL SERVICES OFFICE

- ? Prepositioned and ready resources.
- ? Personnel on monitoring and standby.

MAVRU

- ? Ocular inspection done in upland barangays.

BARANGAYS

- ? Some of the barangays conducted rekorida in preparation for Typhoon Paeng.

? Barangay BDRRM council and barangay tanod on monitoring and stand by.

Brgy. Atipuluan

? Assisted evacuees to seek shelter in the evacuation center.

? Transport evacuees going to the evacuation centers

? Accounted evacuees and damaged properties and reported it to the EOC for consolidation.

? Submitted reports of affected population.

Brgy. Ilijan

? Reported to DRRMO re: Landslide in their Barangay.

1. Monitored the weather updates on Tropical Depression "Paeng" and disseminated to all barangays;

2. Conducted ocular inspection for any possible increase on the water level, on major rivers and creeks within the area of responsibility;

CDRRMC Talisay

1. Continuous water level monitoring;

2. Continuous dissemination of alert warnings and weather monitoring and updates;

3. Continuous coordination with the BDRRMC

CDRRMC Silay

1. Continuous monitoring of water levels and weather updates and areas prone to landslide and flooding

CDRRMC Sipalay

1. Disseminated tropical cyclone bulletin and advisories to all members of DRRMC and 17 BDRRMC;

2. Conducted tree pruning and clearing of drainage prepositioned transport for possible evacuation and rescue operations;

3. Conducted Inventory and repositioning of identified evacuation centers;

4. Continuous monitoring of coastal and river water level;

5. Emergency Response Team on standby alert.

CDRRMC San Carlos

1. CDRRMO raised the Unified Alert Level 3 or code RED due to the high risk of flooding;

2. Conducted water level on rivers and creeks;

3. Equipment and personnel on standby for possible deployment;

4. 5 schools are standby for evacuation;

5. Conducted flooding assessment;

MDRRMO La Castellana

1. Conducted PDRA with Mun. Council and discuss preparedness plan;

2. Activation of Emergency Operation Center and on Blue Alert;

3. Equipment Response cluster on standby needed for response;

4. 200 food items prepositioned;

MDRRMC EB Magalona

ACTIONS TAKEN

1. Rivers and creeks monitoring activated

2. Flood-prone barangays requested to activate monitoring on its area of responsibility.

3. Water rescue resources are accounted and prepared
4. Updates on social media posted.
5. Done checked prepositioned resources

1. Continuous weather monitoring;
2. Conducted water level monitoring.

MDRRMC Maayon

1. Conducted PDRA on 8:30AM October 27, 2022;
2. Conducted Rekodira on different barangays;
3. Issued suspension of classes in all levels private and public schools;
4. Continuous weather monitoring and information dissemination;
5. On Standby assets and responders for possible deployment;
6. Activated the response Cluster Municipal Level and Brgy DRRM council
7. Flood prone barangays are advised to monitor their AOR
8. Conducted pre-emptive evacuation
9. Continuous monitoring

MDRRMC Isabela

1. Operation Center on 24/7 monitoring status and equipment and vehicles are on standby for any possible untoward incidents in AOR;
2. Dissemination of advisories especially on flood and landslide prone areas;
3. Monitoring of water levels in our area of responsibility

CDRRMC La Carlota

1. Closely monitoring and dissemination of the warning and other advisories especially to flood prone barangays;
2. Conducted water level monitoring to flood-prone areas

Region 7

OFFICE OF CIVIL DEFENSE VII

- RDRRMC7 24/7 Operations Center raised its alert status to "RED" re TD "PAENG"
- Attended the Weather Update and PDRA Analyst Group Meeting re TD "PAENG"
- Continuously disseminated weather advisories to RDRRMC member agencies, P/C/M DRRMOs, Local Chief Executives (LCEs) and stakeholders re Low Pressure Area
- Issued Memorandum to RDRRMC members, raising the alert status to RED
- Facilitated the conduct of Regional PDRA Meeting on October 25, 2022
- Posted advisories and relevant information to social media account (FB Page) related to LPA
- Closely monitoring weather updates from PAGASA
- Closely monitoring the AOR for possible incident reports relative to TD "PAENG"

CEBU-LAPU-LAPU CITY

1. Activated of IMT and QRT
2. Coordinated to CSWDO & DepEd to establishment of CCCM
3. Provision of hot meals in E.Cs and Ports
4. Informing and Announcing to all public individuals about the cancelation of all boat activities

5. Transporting stranded passengers to host families and to E.Cs
6. Provision of food items to host families of stranded passengers
7. Roving monitoring in E.Cs and vulnerable areas
8. Reconnaissance in Angasil port on the damage plastic ramp
9. Repaired the plastic ramp in Angasil port @1120H 10/29/22
10. Verify the reported dead body in barangay Sabang.
11. Patrol and monitored to all barangays especially Barangay Basak, Looc, and Babag

DEPARTMENT OF SOCIAL WELFARE AND DEVELOPMENT-VII

Sitrep 07, as of 10/31/2022, 1300H

- Central Visayas, staff and volunteers came together to produce Family Food Packs (FFPs) in the Regional Warehouse in Cebu City today, October 31, 2022.
- Ongoing distribution of Family Food packs, Hygiene Kits and Malong to the 73 families inside EC in Barangay Cansaga, Consolacion Cebu.
- DSWD-7 Information Caravan On-The-Air with DYHP RMN Cebu featured Regional Director Shalaine Marie S. Lucero via phone patch to provide updates on DSWD FO VII's Disaster Response Operations on Typhoon
- 10 out of 15 families affected by the landslide in Sitio Garaje, Busay were assessed and immediately provided with Family Food Packs. The financial assistance is now in process after completing required documents.
- Dispatched 272 Family Food Packs in response to the request of Calape LGU for the affected fisherfolks and distributed 9 FFPs in Ayungon, Negros Oriental.
- 43 volunteers (Persons Deprived of Liberty under the After Care Service Program of LGU DSWS) and uniformed men helped in the packing and produced 1,467 FFPs, 1,500 rice bags and 1,500 boxes assembled.
- Attended online RDRRMC briefing/ meetings thru online EOC to report accomplishments and concerns for a quick response / interventions.
- Monitoring of open ECs by the CCCM clusters and providing TA to the LGUs camp personnel.

Sitrep 06:

- DRMD Staff and QRT in the provinces rounded up/checked the port areas in collaboration with LGU and Coastguard. LGUs extended hot meals, water, sleeping kits and temporary shelter (school, gym, church, rented resort)
- DSWD provided Ready-to-Eat Food to Cebu City stranded passengers. Family food packs is on the way for Samboan Port passengers.
- LGUs have been responding very well to all IDP/F. Food, water, sleeping kits, tents were extended.
- DSWD-7 released a total of P134,275 or 205 Family Food Packs to 205 affected families in Guihulngan City yesterday, 28 October.
- DSWD Camp Personnel together with LGU Camp Personnel continue to manage, profile and assess the needs of the IDPs in all camps.
- Deployed 24 CCCM camp personnel to LGUs in Cebu Province for assessment and quick coordination of relief assistance
- Intensive monitoring of status, updates and assistance extended by the LGU to IDPs (inside & outside ECs) through QRT Viber Groups. DRIMS is closely monitoring for verification and validation of data and information.
- Attended the coordination meeting at RDRRMC 7 to report accomplishments and concerns for a faster response / interventions
- All 3 warehouses with ongoing packing. FO staff and volunteers are deployed to pack.
- VDRC has 32K FFPs ready to augment the FOs. Packing is ongoing.
- Coordination with air and land assets through OCD ready to bring goods to affected areas.
- The Emergency Operation Center is now fully activated.
- ICS system in place with IMT functional.
- FO vehicles, staff and cash advance are available for augmentation

DEPARTMENT OF EDUCATION (DEPED)-R7

- Monitor and Disseminate warning messages, advisories to schools, especially to the areas prone to flooding and landslides
- Advise, if necessary, for the cancellation of classes

DEPARTMENT OF INTERIOR ANG LOCAL GOVERNMENT (DILG)

- Dissemination of PAGASA Advisory/ies to all LGUs concerned including the advisory/ies from MGBs list of Barangay's susceptible to landslide and flash floods
- Constant coordination with our filed offices for any untoward incidence relating to the weather disturbance.

DENR-MINES AND GEOSCIENCES BUREAU

- Presented the Hazard data on areas susceptible to landslide during the conduct of PDRA Meeting
- Provided latest updates about the weather situation and areas at risk to flooding, landslide and associated hazards
- Activated MGB7 Operation Center (OpCen)
- Monitored and coordinate with MDRRMO/LDRRO on update related to Geohazard incident within their area of jurisdiction.

AFP

- Personnel deployed in Brgy. Subangdaku to continuously monitor water level and flooding incidents, together with the CDRRMO team deployed.

BFP-7

- Personnel on standby at the Command Center and assisted in the monitoring of flooding incidents in Mandaue City.
- Deployed in Tingub together with the CDRRMO personnel.

PAGASA-7

- Regularly provide and issued latest weather advisories in the areas at risk to flooding, landslide and associated hazards within AOR.
- Presented the latest weather update/situation of Low Pressure Area (LPA) during the conduct of PDRA Meeting

CEBU, BOLJOON

- Boljoon Rescue Responders prepared all Necessary response equipment, includes 5 unit Chainsaws, 1,000 meters rescue ropes, 20 headlamps, 10 high power Flashlights, extrication equipment, raincoats and rainboots, among others.
- Dissemination of Weather Advisories from PAGASA to the Barangay.
- Advised all Barangay Officials to undertake preparedness measures in their respective Area of Responsibility (AOR)
- Local Chief Executive HON. JOIE GENESSE DERAMA Issued and Executive Order the the suspension of Class for LUNOP ELEMENTARY AND LUNOP NATIONAL HIGH SCHOOL
- Boljoon Rescue Unit of MDRRMO assisted the Students, Teachers and Non-Teaching Staff to those who have to cross the river to get home.
- Attended the RDRRMC Emergency Coordination Meeting in Preparation and Response Updates for Tropical Storm PAENG
- Constant Monitoring of the Tropical Storm "PAENG" and Cascading Of advisories to Barangays.

CEBU, CEBU CITY

- Operations Center issued early warning thunderstorm Alerts to Barangay Responders and General Public.
- All CCDRRMOs and Barangay Base Responders conducted immediate Evacuation of Identified Flood-prone areas and Land-slide prone areas.
- All CCDRRMOs and Barangay Base Responders units deployed to Respective Areas of Responsibility to Monitor River Channels and Landslide-Prone Areas

CEBU, CARMEN

- Personnel/responders of CERT MDRRMO deployed for continue clearing operations in Natl. Rd. Bridge of Dawis Norte – Poblacion river where there's a big atipo tree clogged below the bridge and some are deployed for clearing operations in barangay Upper Natimao-an and Cantucong
- Coordinated with BFP
- Personnel/responders of CERT MDRRMO deployed for clearing operations in sitio Obayon Barangay Cantumog to clear the remaining rocks and mud caused by landslide during the heavy rain on the night of October 26, 2022 and clearing the debris clogged in the 2nd bridge of Dawis Norte – Poblacion river on the other side
- Continuously Monitoring weather situation
- Distributed 130 pax of hot meals for stranded Cargo truck drivers and crew in Carmen Port
- Carmen MDRRMO together with Committee Chairman on DRRM Hon. Arianne Batao-Pono in cooperation with Carmen MSWDO and PCG Carmen Sub-Station distributed relief goods to the stranded cargo truck drivers and crew

CEBU, MANDAUE CITY

- Monitor the tributaries for likely to be affected due to heavy rains.
- Monitor the roads,bridges and landslide areas
- MDRRMC Personnel, Rescue Equipment and Ambulance on standby.
- Deployed 3 teams consisting of CDRRMO and CSWS personnel, PNP and AFP and conducted roving and monitoring to flooded areas.
- Positioned teams in major rivers and creeks in Mandaue City especially in flood-prone areas. In Jagobiao, a total of 20 personnel were deployed consisting of CDRRMO (3), PNP (2), CSWS (1), Barangay ERT (5).
- Conducted safety inspection and assessment in Barangay Tingub due to collapsed slope. A total of 41 personnel were on-site in Tingub, consisting of DRR (5), PNP (4), Cubacub ERT (2), Tingub ERT (2), TEAM (5) and BFP (5).
- Responded to flooding incident in Fatima Valley, Brgy. Pagsabungan.
- Continuous monitoring and roving of areas affected including status monitoring of evacuees together with CSWS.
- Headed by City Mayor, site inspection and monitoring were conducted on 26 October in Tingub, Jagobiao and Paknaan.
- Coordination meeting was convened by the City Mayor with representatives from DPWH, City Engineering Office, City Planning and Development Office, CSWS and City Administrators Office on the recurring flooding issues in UC-LM area and the incident in Brgy. Tingub where a slope collapsed and affected a container van of Atlas Metal Industries.
- Continuous monitoring of any untoward incidents brought by the weather disturbance.
- Deployment of field personnel and responders to assist in the evacuations conducted in barangays Tingub, Tipolo, Paknaan, Jagobiao, Maguikay and Casuntingan.
- Conducted site visits and assessments of affected areas including the landslides reported in Casili and Labogon. On 28 October, the team met with the homeowners and ordered the suspension of the construction of the house in Villa Mostana.
- Continuous coordination meetings and briefings conducted to deployed teams and BERT.
- Deployed a total of 135 indoor modular tents to the different evacuation sites opened.

CEBU, SAN FRANCISCO CAMOTES

- Disseminated the assessment information from MGB to the concerned areas; and relay the weather forecast from Visayas PRSD, Mactan Radar and Dost PAGASA
- Conducted clearing operations since Monday October 24-26 in collaboration to the Coordinates with the BDRRMC for the community updates
- Disseminate Advisories to the BDRRMC and local communities, necessary preparations for evacuation.
- MSWDO and MDRRMO prepares logistical needs a) can goods, 175 Sacks of Rice on NFA Warehouse, Medicines and Energy Drinks for Volunteers and Clearing Team, Food Provision and Search Light for Clearing Teams such as DENR, CELCO, MENRO, Municipal Engineering Task Force, AKHRO, CiERT and community volunteers
- Other Logistical needs is provided by Suppliers that has MOA with LGU
- Imposed Suspension of classes at all level and cancellation of events that have more than 50 participants especially outdoor locations.
- Continuous Information and Advisory using Radyo Kalampusan

CEBU, SOGOD,

- Constant Coordination with concerned agencies, barangays, PCG, MAO, volunteers, community leaders
- Marine vessels are prohibited to go to sea especially light vessels (bancas and pump boats, courtesy of Municipal Agriculture Office)
- Convening of the MDRRMC
- Prepositioning of goods, equipment and supplies for emergency
- Coordination with PNP, BFP, DILG and Barangay DRRM Committees
- Opening of Evacuation Centers/ Preemptive Evacuation

CEBU, TABOGON

- Placed the Disaster Response Team on standby (Full Force) and ready for deployment
- Continuously monitored and shared updates, bulletins and advisories to all local media networks.
- Coordinated with PCG for any warning signal updates and monitoring for areas likely to be affected.
- Conducted ocular inspection of flood prone and coastal areas.
- Coordinated with Barangays to those are susceptible to flooding and landslide prone areas.
- Coordinated with MSWD for the availability of FFP in case there is a presence of Evacuees in the Evac Center
- Assisted the Evacuees to the Evac Center.
- Assisted the families/individuals sheltered at the Municipal Evac Center
- Provided Family Food Packs and conducted Feeding Program

NEGROS ORIENTAL-PDRRMO

- 24/7 LDRRD Emergency Operations Center Monitoring
- Conducted coordination meeting with all DRRMOs
- Prepositioned rescue equipment and personnel for possible augmentation
- Continuous monitoring for any development relative to weather systems affecting the province
- Disseminated early warning to Municipal/City DRRMOs and the community
- Advised LGUs to initiate precautionary measures as necessary
- Submitted report to PDRRMC Chair and RDRRMC7
- Dispatched two (2) Damage Assessment Teams
- Conducted Relief Operations in Guihulngan City

NEGROS ORIENTAL, MABINAY

- Coordinated with the BDRRM Coordinators and Alternates to provide status and updates on the impacts of the hazard.
- Pre-positioned Emergency Equipment's and Vehicle for Possible impacts of TS "PAENG"

- Activated the 32 BDRRMC.
- Continue to disseminate advisories and/or warnings from authorities.
- Disseminated advisories from DOST-PAGASA and IECs on Preparedness Measures for Landslide and Flood to exposed and affected Barangays; and
- Coordinated with the exposed Barangays as evacuation centers for possible flooding, landslides and other incidents related to TD "PAENG"
- Monitor Spillways and River's that are prone to flooding.

NEGROS ORIENTAL , CANLAON CITY

-LCE through Administrative Order No. 10-26-22 Series or 2022, declaring the suspension of classes, both in public and private elementary and pre-schools in the City of Canlaon effective October 26, 2022 due to the inclement weather brought by the LPA.

LGU- VALLEHERMOSO, NEGROS ORIENTAL

-LCE through Executive Order Np. 13, series 2022 ordered suspension of classes in Public Elementary Schools and High Schools in the Municipality of Vallehermoso on October 26, 2022.

NEGROS ORIENTAL, LA LIBERTAD,

-LCE through Executive Order Np. 22, series 2022 ordered suspension of classes in Public Elementary Schools and High Schools in La Libertad on October 26-27, 2022 due to Tropical Depression "PAENG"

NEGROS ORIENTAL, GUIHULNGAN CITY

-LCE through Memorandum Circular No.. 2022- 017 ordered suspension of classes in all Public and Private schools in Guihulngan City effective October 26, 2022

BOHOL- PDRRMO

-Chairperson, PDRRMC-Bohol through Memo-Advisory ordered suspension of Classes on October 26, 2022 due to Heavy Rainfall Warning

BOHOL, ANDA

- Conduct of BDRRMC meeting and activation of Barangay Operation Center;
- Activation of Barangay Response Units;
- Vigilant monitoring and reporting of weather disturbances;
- Continuously inform and advise all communities thru, but not limited to, the local television and radio stations, of situation updates and preparedness actions of the localities;
- Intensify the use of social media platforms for public information;
- Monitor with vigilance the level of river waters and settlements in low-lying areas such as ricelands or near riverbanks, which have experienced recent and repeated flooding;
- Conduct of Road Clearing of all road hazard.
- Unclogging/cleaning of drainage canal;
- Monitoring of all hazards in your Area of Responsibility (AOR);
- Enforce a No-Fishing Policy and ensure that sea travel and small-scale fishing activities are closely monitored and prohibited;
- Implement PREEMPTIVE EVACUATION in areas with high to very high susceptibility to storm surge, floods and landslides, especially residents whose dwellings are susceptible to damage due to strong winds;
- Preparation of evacuation centers;
- Disseminate all available information to all constituents in your area to ensure safety of all;
- All response clusters should undertake necessary measures to be able to respond as the need arises; and
- Undertake other activities necessary to ensure safety of all constituents in your area.
- Ensured implementation of COVID-19 health protocols while conducting Typhoon related activities

BOHOL, CANDIJAY

- LCE through Executive Order Np. 19, series 2022 ordered suspension of classes from kindergarten to Senior High School for both public and private schools within Area of Responsibility.
- PCG Cogtong Candijay Substation ordered suspension of fishing boats/vessels to sail due to unfavorable weather condition
- MDRRMC member agencies and offices are on-standby for possible deployment
- EOC is still on Code BLUE

BOHOL, CARMEN

- Information drive through SMS, Handheld radios and Social Media
- Coordinated with the Barangay Officials for updates and monitoring.
- LGU responders surveyed the areas prone to landslides and flashfloods.
- Stockpiling and repositioning of relief goods and all DRRM assets.
- Conducted PDRA
- LDRRM Council recommends pre-emptive evacuation to the flood prone and landslide prone barangays:
- Search and Rescue Team is on Standby mode for 24hrs at the Carmen Emergency Operation Center.
- CaRT is conducted clearing operations at the Carmen Highway
- The Monitoring and Communication team continues to monitor present situation.
- The Municipal Siren (EWS) is on standby in case there is a flash Flood.

Region 8

Office of Civil Defense VIII

- Conducted aerial assessment to northern portions of Eastern Samar and island municipalities of Northern Samar, as well as augmented partial needs of the affected LGUs
- Attended Regional Response Cluster Meeting
- Attended weather update and Emergency Operations Center briefing presided by USec. Raymundo Ferrer, Civil Defense Administrator of OCD
- Deployed OCD8 Personnel to conduct needs assessment and situational appraisal to different LGUs in the region (esp to those areas that are badly hit by the typhoon)
- Activated Face-to-face Emergency Operations Center
- Attended NDRRMC Full Council Meeting presided by His Excellency President Marcos
- Provided briefing to various NGAs and LGU Officials and donated megaphone to Tacloban City Police Office to be utilized for early warning system;
- Attended briefing and updates for NDRRMC Chair and OIC, DND Senior USec Jose C Faustino regarding Tropical Storm Paeng;
- Attended NDRRMOC Operational Period Briefing as of 28 October;
- Activated CHARLIE Protocol (RED Alert) effective 1500H of 28 October 2022;
- Continuous monitoring of current weather condition;
- Continuous monitoring and coordination with P/C/MDRRMOs in their AOR;
- Activated CHARLIE Protocol (BLUE Alert) and disseminated RDRRMC Memo No. 10-007 to R/LDRRMCs;
- Disseminated RDRRMC Memo No. 10-006 re Request for Sea Travel Suspension to concerned LGUs and agencies;
- Published various IEC materials to the stakeholders via FB Messenger and FB Page for widest dissemination;
- Convened Regional PDRA Meeting on 22 October 2022 and Regional Weather Updating on 25 October 2022 to discuss the preparedness measures being undertaken relative to the possible effects of the weather disturbance.

Tactical Operations Group 8

- GOC personnel on 24/7 monitoring with RDRRM Emergency Operations Center thru VTC;

- Deployed one (1) personnel to RDRRM Emergency Operations Center to augment and facilitate the coordination for the possible conduct of HADR operations on the affected municipalities;
- Mustering of alert Disaster Response Team;
- Engagement with OCD 8, DSWD and other agencies for the conduct of Relief Operations on the affected municipalities;
- Prepositioned one (1) element UH-1H at HTOG 8 for RDANA c/o RDRRMC 8;
- Employed one (1) element UH-1H nr 508/181 that conducted Relief operations in Bontoc, S/Leyte in collaboration with JTF Storm, DSWD and Eagles Club. Loaded 56 boxes DSWD Family food packs, 4 sacks rice and 5 civilian passengers. However, said element was not able to land due to unsuitable landing zone in the area
- Hauled a total of 322 boxes DSWD family food packs, 9 sacks 50 kilos rice, 5 sacks packed rice, 5 boxes assorted food, 5 boxes noodles for transport to Brgy Liberty Ormoc City and Bontoc, S/Leyte.

Department of Public Works and Highways

- Prepositioned personnel and equipment ready for deployment.

Police Regional Office VIII (Philippine National Police)

- Dissemination of weather and disaster advisories thru PRO social media accounts;
- Inventory of telecommunication equipment, disaster and mobility equipment for deployment in case of eventualities;
- SRR equipment, SAR team, and PNP personnel are on standby.

Department of Information and Communication Technology

- Standby and attended Virtual Regional Emergency Operations Center activation
- 16 Portable VHF Radios, 7 Base UHF Radios, 2 Base HF Radios available for deployment;
- Attendance to PDRA meetings;
- DICT Northern Samar and Eastern Samar Provincial Teams already prepared their communication equipment;
- DICT Regional Office Team prepared and charged the GECS-MOVE radio equipment and vehicle for possible deployment;
- Prepared available VSATs and Generator Sets;
- Ongoing coordination with other ECT member agencies.

Department of Interior and Local Government

- Issuance of Advisories to Local Government Units;
- Attend PDRA and Weather Updates;
- Monitoring at DILG Operations Center with DILG field officers on any incidents and eventualities
- Advised LGUs to establish and strictly implement the critical preparedness actions based on Operation LISTO Protocols and DILG MC 2020-125 and prioritize the repositioning of supplies and equipment for response.

Department of Social Welfare and Development 8

- Sub Field Offices, Quick Response Teams (QRTs), and City/Municipal Action Teams (C/MATs) have been activated and is currently rendering duty in the respective SFOs and in Palo, Leyte.
- C/MDRRMO, C/MSWDO, PNP, and other LGU personnel conducted rescue operations in Bato, Hindang, and Hilongos, Leyte.
- Different C/MDRRMOs, C/MSWDOs, Executive Chief Officers and other LGU personnel conducted C/MDRRMC Meeting in response to TS Paeng.
- Continuous monitoring on the flood-prone and landslide-prone areas in different municipalities of the region.

- Continuous monitoring on the weather situation through watching the live updates of PAGASA regarding the weather disturbance;
- Prepositioned a total of 20,588 FFPs across strategic areas in the region, while the remaining 15,391 FFPs are stockpiled at the Regional Resource Operations Center in Palo, Leyte;
- Prepositioned a total of 5,332 NFIs are prepositioned across strategic areas in the region, while the remaining 8,954 are stockpiled at Regional Resource Operations Center in Paving, Palo, Leyte;
- Coordinated with DRMD PDOs and SWADTs regarding updates on the weather status in different provinces of Eastern Visayas;
- SFOs and QRTs are on standby and on alert for activation;
- Ongoing procurement of raw materials in preparation for the production of FFPs;
- Established DROMIC Tool for the Tropical Depression Paeng in the live spreadsheet for monitoring and reporting.

Bureau of Fire Protection 8

- Close coordination with RDRRMC
- Oplan Paghilasa is activated
- 12 SRF Teams with 110 personnel ready for deployment;
- Prepositioned assets and capabilities (1 rubber boat, 1 RHIB, 1 Fiberglass boat);
- 238 firetrucks, 17 ambulances, 5 rescue trucks, and 3 rescue boats on standby across the region

Philippine Information Agency 8

1. Mobilized Information Networks such as Association of Government Information Officers (AGIO), private media group, barangay information officers.

PDRRMO Samar

- Activation of 24/7 Operations Center
- Continuous updating and monitoring of Weather Updates from PAGASA.
- Dissemination of weather updates and other gathered information to LGUs thru C/MDRRMOs
- Inventory of prepositioned goods ready for augmentation;
- Coordinated with PEO for standby trucks and heavy equipment ready for dispatch if necessary;
- Coordinate with LGUs and concerned offices/agencies for preparation of SRR Teams and volunteer groups for immediate response, if necessary, activation of Evacuation Centers and CCCM Teams in preparation for pre-emptive/forced evacuation on low lying areas and hazard prone areas specially LGUs with flood and landslide Warning;
- Advised LGUs to conduct clearing operations if necessary (before and after the hazard/disaster); and
- Advised LGUs to implement Operation LISTO.

LGU Marabut, Samar

- o Activation of EOC;
- o Constant uninterrupted communications via online modes of communications and SMS.

LGU Cabucgayan, Biliran

1. Convened MDRRMC on 25 October 2022 re PDRA Meeting;
2. Alerted the DRR Composite SAR Team for mobilization and deployment;
3. Disseminated weather advisory to all BDRRMCs through group chat and radio communication with advisory to closely monitor the weather update and to inform the public under their respective barangays;

4. Contingency Plans for Tropical Cyclone, Flooding, Rain-induced Landslide, and Storm Surge is ready for activation upon directive by the MDRRMC Chairperson / Mayor.

LGU Ormoc City, Leyte

1. City DRRM Operations Center declared Modified Code Blue Alert Status at 11:00 AM (October 26, 2022);
2. DRRM Quick Response Team (QRT) conducted monitoring in all flood-prone and landslide areas in AOR;
3. City DRRM 24/7 Emergency Operations Center is on continuous monitoring and contact with Barangay DRRM;
4. Standby teams of CDRRMO are on 24/7 stand-by duty.
5. City DRRM conducted a coordination meeting with concerned offices and agencies and activated the ICP at CDRRMO Emergency Operations Center

LGU Arteche, Eastern Samar

- Pre-emptive evacuation conducted
- Instructed ERT to conduct monitoring of families living in the coastal areas
- MB-ERT on-standby
- ICS-EOC activated
- Issuance of EO No. MB 20-B declaring temporary closure of all tourist sites/destinations and suspension of sea travel in the AOR
- Pre-positioned items and goods for relief operations
- Issued order to conduct immediate assessment and monitoring on the status of the agricultural commodities and at the same time facilitate the registration of insurance at the PCIC

LGU Guiuan, Eastern Samar

- Deployed damage assessment team conducted by OMAS and Engineering Office including to barangay official.
- Facilitate, records and consolidates submitted disaster reports by barangays
- On-going conduct of RDANA
- On-going clearing operation for road clearing and other activities.
- Closing of Community Evacuation Center and facilitate return of evacuees to their respective house.
- On-going repacking of foods packs.
- Continued monitoring of weather updates and information dissemination to constituent.
- Advise PCG to monitor and strictly disallow all maritime activities and Sea travel as of now not unless the locality is lifted from TCWS Warning and Wind Signal No. 1 issued by PAGASA-DOST.
- Strictly disallowing fisherfolks to go fishing not unless PAGASA-DOST lifted the issued TCWS Warning and Wind Signal No. 1.

LGU Jipapad, Eastern Samar

- Conducted rescue operations on the flooded areas in the AOR
- Continued monitoring of weather updates and information dissemination to constituent.
- Conducted relocation of constituents of Brgy. 4 to safe areas in the LGU

LGU General MacArthur, Eastern Samar

1. Conduct weather monitoring;
2. Prepositioned goods;
3. Conduct public awareness (bandillo), advisories to Punong Barangays;
4. Monitoring of flood-prone and landslide-prone barangays;
5. Monitoring of water level (Balo, Vigan, Macabut and Cadac-an River);
6. Class suspensions;
7. Sea travel is canceled;
8. Operations Center is on alert status;

9. Responders are on stand-by.

LGU Maydolong, Eastern Samar

1. Prepared relief goods/prepositioned goods;
2. Prepositioned equipment, vehicle, ambulance;
3. Monitoring of water level along Suribao River

PDRRMO Northern Samar

1. Governor Ongchuan called for PDRRMC PDRA Core Group Meeting to conduct Pre Disaster Risk Assessment;
2. Continuous monitoring and coordination with LGUs in AOR;
3. Constant coordination with PAGASA on weather update and bulletin;
4. PDRRMO OpCen is activated under Blue Alert Status;
5. Based on the SWB No. 6, PDRRMO PDRA analyst group recommended for the suspension of work and classes on Oct. 28, 2022

LGU Catarman, Northern Samar

- o EOC on 24/7 operation (currently on White Alert Status)
- o Continuous monitoring and dissemination of the latest weather bulletins, and rainfall advisories from PAGASA and RDRRMC to the BDRRMCs and general public;
- o In close coordination with the LISTO Team for updates and actions to be taken;
- o Coordination with BDRRMCs and PDRRMC for reports and updates;
- o Scheduled PDRA on October 27, 2022.

LGU Laoang, Northern Samar

1. Convened the council;
2. BDRRMCs activated;
3. Ensured communications lines are open to all brgys. thru radios;
4. PCG 24/7 monitoring of the seas;
5. Activated OPCEN 24/7 for pro active monitoring and dissemination of weather advisories to brgys.;
6. Conferred with ABC President to convene BDRRMCs to set in place early warning system, to stockpile goods, and to ensure evacuation centers must be open and ready for during and after post disaster reports and be submitted asap to OPCEN;
7. Notified all District supervisors to allocate rooms for evac purposes if the need arises;

LGU Capul, NSamar

1. PDRA with ERT Team (RHU, PNP, BFP, MDRRMO);
2. Roving patrolling all barangay coordination with BDRRMC for preparedness;
3. Checking of evacuation centers;
4. Continuous weather monitoring;
5. OpCen on standby mode

LGU Hilongos, Leyte

- Municipal Mayor Manuel R. Villahermosa conducted inspection at the National Highway on October 28, 2022 @ 7:00am.
- Municipal Mayor Manuel R. Villahermosa of Hilongos, Leyte conducted briefing to PCG-Hilongos personnel prior to deployment to Brgy Lunang, Bantigue, Cantandog I & II.
- Giving of Hot Meal to evacuees in evacuation centers

- \SAR Team conducted Pre-emptive Evacuation to vulnerable constituents

LGU Anahawan, Southern Leyte

1. Activated EOC;
2. MDRRMC (PNP, BFP, AERU, etc.) on monitor and on standby;
3. Vehicles on standby;
4. Advised thru the GC, and SMS to all brgys. of the AOR to keep monitoring for updates and take precautionary measures against any untoward incidents cause by the impacts of these hazards;
5. Conducted river creek monitoring and tide monitoring
6. Continuous monitoring of weather updates from PAGASA.

LGU Hinunangan, Southern Leyte

1. Activated EOC;
2. MDRRMC (PNP, BFP, HERT, etc.) on monitor and on standby;
3. Vehicles on standby;
4. Advised thru the GC, and SMS to all brgys. of the AOR to keep monitoring for updates and take precautionary measures against any untoward incidents cause by the impacts of these hazards;
5. Continuous monitoring of weather updates from PAGASA.

LGU Hinundayan, Southern Leyte

1. Activated EOC;
2. MDRRMC (PNP, BFP, hinundayan Emergency Response Operatives, etc.) on monitor and on standby;
3. Vehicles on standby;
4. Advised thru the GC, and SMS to all brgys. of the AOR to keep monitoring for updates and take precautionary measures against any untoward incidents cause by the impacts of these hazards;
5. Posted weather updates to official MDRRMO Hinundayan Facebook page;
6. Monitored flood prone areas;
7. MDRRMC issued bandilyo for precautionary measures;
8. Continuous monitoring of weather updates from PAGASA.

LGU Maasin City, Southern Leyte

1. Activated EOC and Command Center;
2. Conducted special operations meetings;
3. Deployed response units to reported critical areas (Tagnipa-Sudlon Purok Cadena de Amor; Combado - Purok Mangga; Manhilo Central);
4. Deployed standby Rescue Vehicles;
5. Monitored Canturing River; San Rafael, San Jose Rivers;
6. Monitored all evacuation centers - CSWDO/PNP

LGU San Juan, Southern Leyte

1. Activated EOC;
2. MDRRMC (PNP, BFP, MERT, SAJERU, etc.) on monitor and on standby;
3. Vehicles on standby;
4. Advised thru the GC, and SMS to all brgys. of the AOR to keep monitoring for updates and take precautionary measures against any untoward incidents cause by the impacts of these hazards;
5. Conducted river creek monitoring and tide monitoring;
6. Continuous monitoring of weather updates from PAGASA.

LGU Malitbog, Southern Leyte

1. Activated EOC;
2. MDRRMC (PNP, BFP, MERT, etc.) on monitor and on standby;
3. Rescue vehicles on standby;
4. Advised thru the GC, and SMS to all brgys. of the AOR to keep monitoring for updates and take precautionary measures against any untoward incidents cause by the impacts of these hazards;
5. Visited rivers, spillways & bridges for water monitoring;
6. Continuous monitoring of weather updates from PAGASA.

LGU Limasawa, Southern Leyte

- o Close monitoring of high-risk areas;
- o Activated EOC;
- o MDRRMC, PNP, BFP LERT and PCG on stand-by;
- o Continuous monitoring of weather updates;
- o Advised Barangays under AOR to take precautionary measures against any untoward incidents.

LGU Maasin, Southern Leyte

1. Activated EOC;
2. CDRRMC (PNP, BFP, etc.) on monitor and on standby;
3. Advised thru the GC, and SMS to all brgys. of the AOR to keep monitoring for updates and take precautionary measures against any untoward incidents cause by the impacts of these hazards;
4. Conducted river creek monitoring and tide closely monitored;
5. Continuous monitoring of weather updates from PAGASA.

LGU Macrohon, Southern Leyte

1. Activated EOC;
2. MDRRMC (PNP, BFP, RHU, MERT, etc.) on monitor and on standby;
3. Advised thru the GC, and SMS to all brgys. of the AOR to keep monitoring for updates and take precautionary measures against any untoward incidents cause by the impacts of these hazards;
4. Continuous posting of weather updates to official MDRRMO group chat
5. Monitored flood prone areas;
6. Issued bandilyo for precautionary measures;
7. Continuous monitoring of weather updates from PAGASA.

LGU Padre Burgos, Southern Leyte

1. Activated EOC and on BLUE Alert Status;
2. MDRRMC (PNP, PBERT) on monitor and on standby;
3. Frequent dissemination of advisories thru GCs to all brgys in the AOR and MDRMMC Members;
4. Advised BDRRMCs to keep monitoring on the situations in their respective AOR especially to those high-risk areas for landslide and take precautionary measures to avoid untoward incidents due to this weather system;
5. Continuous monitoring of weather updates from PAGASA.

LGU Tomas Oppus, Southern Leyte

1. Activated EOC;
2. MDRRMC (PNP, BFP, MERT, PA etc.) on monitor and on standby;
3. Rescue vehicles on standby;
4. Advised thru the GC, and SMS to all brgys. of the AOR to keep monitoring for updates and take precautionary measures against any untoward incidents cause by the impacts of these hazards;
5. Closely monitored high risk areas;
6. Prepositioned emergency vehicles;
7. Continuous monitoring to flood/landslide areas and prone to storm surge barangay monitoring and visit;
8. Continuous monitoring of weather updates from PAGASA.

LGU Bontoc, Southern Leyte

1. Activated EOC;
2. MDRRMC (PNP, BFP, MERT, PA etc.) on monitor and on standby;
3. Rescue vehicles on standby;
4. Advised thru the GC, and SMS to all brgys. of the AOR to keep monitoring for updates and take precautionary measures against any untoward incidents cause by the impacts of these hazards;
5. Conducted river creek monitoring and tide monitoring;
6. Closely monitoring Brgy. Hilaan due to the totally damaged bridge during Typhoon Odette;
7. Continuous monitoring of weather updates from PAGASA.

LGU Sogod, Southern Leyte

1. Activated EOC;
2. MDRRMC (PNP, BFP, MERT, PA etc.) on monitor and on standby;
3. Rescue vehicles on standby;
4. Advised thru the GC, and SMS to all brgys. of the AOR to keep monitoring for updates and take precautionary measures against any untoward incidents cause by the impacts of these hazards;
5. Continuous monitoring of weather updates from PAGASA.

LGU Libagon, Southern Leyte

1. Activated EOC;
2. MDRRMC (PNP, BFP, MERT, etc.) on monitor and on standby;
3. BFP vehicles on standby;
4. Advised thru the GC, and SMS to all brgys. of the AOR to keep monitoring for updates and take precautionary measures against any untoward incidents cause by the impacts of these hazards;
5. Conducted river creek monitoring and tide monitoring;
6. Continuous monitoring of weather updates from PAGASA.

LGU Liloan, Southern Leyte

1. Activated EOC;
2. MDRRMC (PNP, BFP, MERT, etc.) on monitor and on standby;
3. Vehicles on standby;
4. Advised thru the GC, and SMS to all brgys. of the AOR to keep monitoring for updates and take precautionary measures against any untoward incidents cause by the impacts of these hazards;
5. Continuous monitoring of weather updates from PAGASA.

LGU San Francisco, Southern Leyte

1. Activated EOC;
2. MDRRMC (PNP, BFP, MERT, etc.) on monitor and on standby;
3. Vehicles on standby;
4. Advised thru the GC, and SMS to all brgys. of the AOR to keep monitoring for updates and take precautionary measures against any untoward incidents cause by the impacts of these hazards;
5. MDRRMC issued bandilyo for precautionary measures;
6. Continuous monitoring of weather updates from PAGASA.

LGU Pintuyan, Southern Leyte

1. Activated EOC;
2. MDRRMC (PNP, BFP, MERT, etc.) on monitor and on standby;
3. Vehicles on standby;
4. Advised thru the GC, and SMS to all brgys. of the AOR to keep monitoring for updates and take precautionary measures against any untoward incidents cause by the impacts of these hazards;
5. Monitoring of flood prone areas;
6. Continuous monitoring of weather updates from PAGASA.

LGU San Ricardo, Southern Leyte

1. Activated EOC;
2. MDRRMC (PNP, BFP, MERT, etc.) on monitor and on standby;
3. Vehicles on standby;
4. Advised thru the GC, and SMS to all brgys. of the AOR to keep monitoring for updates and take precautionary measures against any untoward incidents cause by the impacts of these hazards;
5. Continuous monitoring of weather updates from PAGASA.

LGU Saint Bernard, Southern Leyte

1. Activated EOC;
2. MDRRMC (PNP, BFP, MERT, etc.) on monitor and on standby;
3. Vehicles on standby;
4. Advised thru the GC, and SMS to all brgys. of the AOR to keep monitoring for updates and take precautionary measures against any untoward incidents cause by the impacts of these hazards;
5. Conducted river creek monitoring and tide monitoring
6. Convened MDRRMC for emergency meeting, cancellation of classes for elementary to senior highschool, private and government on 26 October 2022;
7. Continuous monitoring of weather updates from PAGASA.

Region 9

LGU – Sirawai, ZDN

- Distributed food packs and hygiene kits per family and provided hot meals
- Declared suspension of classes to all levels as of October 28, 2022

LGU – Baliguian, ZDN

- Distributed Relief Goods
- Declared suspension of classes to all levels as of October 28, 2022

LGU – Zamboanga City

- Provide Blankets and Matts
- Declared suspension of classes to all levels as of October 28, 2022
- Deployed 2 USAR Teams
- Deployed 1 Assessment Teams
- Deployed 2 EMS Teams6.
- ZCWD fast tracking restoration of water services in the west coast area
- ZCWD and CDRRMO deployed water tankers
- ZCPO deployed 312 police personnel to secure evacuation centers
- CHO provided essential health care services at the evacuation center
- Continue monitoring on evacuation sites
- Conduct assessment on affected barangays
- Provide security on evacuation sites
- Provide water services to affected barangay
- Provide relief goods

LGU – Isabela City

- Declared suspension of classes to all levels as of October 28, 2022
- Continuous monitoring PAGASA weather bulletin.
- Continuous monitoring of Baluno River and Aguada River
- Barangay in low lying area are adviced to be alert against possible flooding.

LGU – Dipolog City, ZDN

- Continuous monitoring of Dipolog City Shorelines
- Continuous monitoring of water level of Dipolog River and coastal areas.
- Close monitoring of RADAR systems of small sea crafts.
- Established linkage with upstream Municipality of Mutia for their water level status.

LGU – Sibuco, ZDN

- AOR is declared under Red Alert Status.
- Conducted force evacuation to residents near the river mouth and along Sibuco River.
- Ongoing conduct of Rapid Damage Assessment and Needs Analysis (RDANA).

LGU – Tigbao, ZDS

- The MDRRMC instructed the BDRRMCs to monitor and document the monitored incidents in their respective AORs.
- The MDRRMC instructed the BDRRMCs to preposition their available DRRM equipment.

LGU – Liloy, ZDN

- Conducted onsite monitoring to all minor creeks in Poblacion area and the two (2) major river in the AOR.
- Coordinated with flood prone and landslide prone barangays.
- On standby SAR personnel for possible deployment in some barangays

LGU – Labason, ZDN

- Activated the MDRRMC Emergency Operations Center
- Activated Barangay Health Emergency Response Team
- Continuous Monitoring of the AOR.

LGU – Dumingag, ZDS

- Monitored the AOR and activated the Radio Handler Association Dumingag for information dissemination.
- Informed the resident near the rivers to evacuate.
- On standby for any response operations.

LGU – Pitogo, ZDS

- Continuous monitoring in the AOR
- Deployed RDANA Team in the affected areas.
- Conducted meeting with the key stakeholders

OCD/RDRRMC IX OpCen

- Disseminated weather advisories and updates thru email and group chats (RDRRMC Memo no. 36)
- Continuous monitoring of weather condition.
- Constant coordination with LDRRMO's status of weather disturbance in the AOR
- Conducted Emergency Meeting for TS Paeng with the RDRRMC IX member agencies and LGUs in Zamboanga Peninsula.
- Attended the Emergency Operations Center Briefing for TS Paeng conducted by the OCD Central Office.
- Attended the Emergency NDRRMC Full Council Meeting ICOW STS Paeng.
- Conducted coordination with the affected LGUs for monitoring and submission of their situational reports.

LGU TAMBULIG, ZDS

1. MDRRMO informed all BDRRMCs to inform their respective barangays regarding the impending river flood at the lowland and coastal barangays.

2. BDRRMC informed their respective constituents regarding the approaching floods/ river flood in their respective barangays.
3. BDRRMC with their responders monitored and assessed the situation to ensure safety of their respective constituents.
4. MDRRMO closely monitored the affected barangays regarding the impact of the said river floods.
5. MDRRMO mobilizing the RDANA team to gather immediate assessment regarding the recent riverfloods.
6. DISTRIBUTION OF RELIEF GOODS to affected families of barangays of Sagrada Familia, San Vicente, & Angeles initiated by the MSWDO Staff.

Region 10

MDRRMC Alubijid, Misamis Oriental

- ?Disseminated weather advisories through radio, multimedia.
- ?Conducted recorida
- ?Conducted PDRA
- ?Conducted trimming on twigs and branches of trees
- ?Conducted equipment and manpower inventory
- ?Prepared budget allocation for affected families.

PDRRMC Lanao del Norte

- ?Deployed RDANA Team
- ?MSWDO and BDRRMC Provided Food Assistance to Families during Pre-Emptive Evacuation

MDRRMC Salay, Misamis Oriental

- ?Conducted Pre-Disaster Risk Assessment and provide all available vital information to the BDRRMC Members.
- ?Coordinated with the different local government offices for the CCCM and to prepare relief assistance
- ?Coordinated with the Municipal Health Office to secure and maintain proper health protocols and hygiene to all possible evacuees.
- ?Identified Evacuation Centers to facilitate proper labeling and identification of classrooms to be used as temporary evacuation centers.
- ?Convened all School DRRM coordinators to help prepare all other school in all barangay for the possible occupancy of IDPs.
- ?Strengthened the BDRRMC and encouraged them to procure basic essential supplies such as food packs and hygiene kits to their respective IDPs.
- ?Activated the Municipal Emergency Operation Center.

MDRRMC Binuangan, Misamis Oriental

- ?Informed the LCE on the updates of the TS PAENG.
- ?Disseminated the weather advisories from PAGASA to the BDRRMC Functionaries and the risk potentials and effects of the TS Paeng in their respective AORs.
- ?Conducted information dissemination thru social media posting and text blasts.
- ?Standby Transport and emergency vehicles
- ?Prepared the response equipment
- ?Monitored the flood flows and creeks level.
- ?Activated EOC.
- ?Response teams on standby.

MDRRMC Libertad, Misamis Oriental

- ?Activated emergency operation center

- ?Prepositioned supplies, vehicles and equipments
- ?Informed all punong barangays and the general public of the advisory through Social Media, radio and Recorda for constant monitoring
- ?Activated eop blue alert status
- ?On-going post disaster assessment

CDRRMC Cagayan de Oro

- ?Informed the flood prone barangays of the weather status.
- ?Conducted roving to streets and rivers.
- ?Coordinated with CSWD and Barangay Agusan officials.
- ?Monitored weather situation and its adverse effects to flood-prone areas and on rivers.
- Disseminated advisories/updates thru quad-media.

MDRRMC Jasaan, Misamis Oriental

- ?Distributed food packs
- ?Collected data of the affected families and livelihood
- ?All personnel on-standby, operation section reported for duty Operation Center is on 24/7 with continues monitoring of the weather
- ?Disseminated communications to all Barangay Captains to prepare for worst case scenario like evacuation and search and rescue
- ?Disseminated information to the barangay level and through other means like social media and radio communication
- ?Issued directive to consider pre-emptive evacuation to Barangay San Nicolas, Lower Jasaan, Bobontugan and Upper Jasaan
- ?Issued Memorandum to School Supervisors to suspend all ongoing scouting activities within the Municipality
- ?Responded to emergency calls
- ?Continuous coordination with the barangay for updates and monitoring of possible flood victims

MDRRMC Gitagum

- ?Maximized the availability of the resources/vehicle to accommodate the needs
- ?Deployed the RDANA team

PDRRMC Misamis Oriental

- ?Suspended Sea Travel from Port of Balingoan, MisOr to Port of Benoni, Mahinog
- ?Continuous dissemination of weather advisories.
- ?Continuous Monitoring of Local DRRMOs within their area of responsibility
- ?Suspended classes on October 28, 2022 for Lagonglong and Gingoog City
- ?Prepositioned response vehicle and equipment
- ?Responders on-standby
- ?Food items delivered to affected municipalities

MDRRMC Guinsiliban, Camiguin

- ?Conducted monitoring to coastal areas, creeks, rivers, and landslide prone areas.
- ?Coordinated with Punong Barangays within AOR to provide weather updates
- ?Conducted Recorda to all barangays
- ?OpCen personnel and equipment on standby and coordinated to PCG and PNP for possible rescue operation.
- ?Stockpiled F/NFIs

MDRRMC Mahinog, Camiguin

- ?Responders were placed on-standby
- ?Prepared identified Evacuation Centers

?Conducted monitoring to coastal areas, creeks, rivers, and landslide prone areas.

MDRRMC Catarman, Camiguin

?Responders were placed on-standby

?Conducted monitoring to coastal areas, creeks, rivers, and landslide prone areas.

?Provided Situation Reports to PDRRMO Opcen

MDRRMO Balingasag, Misamis Oriental

MDRRMC Balingasag

?Conducted close monitoring and observation of coastal barangays due to high tide and strong waves observed in these areas.

?Continuous dissemination of weather advisories.

MDRRMO Sagay, Camiguin

MDRRMC Sagay

?Conducted pre-emptive evacuation of four (4) families of seventeen (17) individuals of Brgy. Manuyog due to waves and high tide, they were evacuated to Brgy. Manuyog Chapel.

?Conducted clearing operation at the coastal road due to the volume of debris brought by the waves.

?Conducted monitoring to coastal areas, creeks, rivers, and landslide prone areas.

?Coordinated with Punong Barangays within AOR to provide weather updates

?Conducted Recorda to all barangays

OCD Region 10

November 3, 2022

?Processed the request of LGU Villanueva, Misamis Oriental of 43 boxes family kits and 27 units shelter repair kits and of Lagonglong, Misamis Oriental of 52 units shelter repair kits for totally and partially damaged houses.

October 31, 2022

?Attended the National EOC briefing re STS PAENG via VTC

?Conducted Regional Virtual EOC Meeting re Effects of STS PAENG in Region 10 and Emergency Preparedness and Response for UNDAS 2022

?HADR Mission Team checked-in and the resources at BARRM READI Office in Cotabato City, Maguindanao, then proceeded to 12th Field Property Accountability Office, Camp Siongco Awang, Datu Odin Sinsuat, Maguindanao and turned-over the said NFIs for distribution to affected families in Mother and Northern Kabuntalan, Maguindanao del Norte.

October 30, 2022

?OCD-10 Provided Augmentation of Non-Food Items (NFIs) to OCD-BARRM

?Awarding of certificate and send-off of PAF/MMDA, Rescuers with K9 Dogs for their transport to OCD-BARRM to augment on going Search and Retrieval.

?Attended the National EOC briefing re STS PAENG via VTC

?Attended the NDRRMC Full Council Meeting via VTC

October 28, 2022

?Attended the National Weather Update for TD "PAENG" at 11:00AM – 12:00NN

October 26, 2022

?Conducted the Regional PDRA Meeting

?Attended the National PDRA Analyst Group Meeting at 4:00PM

?Attended the National PDRA Core Group Meeting at 5:00PM

?Activated EPR Protocol BRAVO

?Issued RDRRMC Advisory 2022-13 re Emergency Preparedness and Response Protocols ICOW TD "PAENG" and RDRRMC Advisory 2022-14 re Preparations for TD "PAENG"

?Continuous dissemination of weather updates using various platforms.

CDRRMC Gingoog City, Misamis Oriental

- ?Declared suspension of classes of all levels as of October 28, 2022.
- ?Continuous Monitoring of Landslide prone areas and Riverside barangays
- ?Conducted clearing operation along highway 955 (Gingoog-Claveria) road of falling trees. 1 totally house damaged and 9 partially damaged.
- ?Conducted damaged assessment to coastal areas in Brgy. Talisay where few houses were partially damaged by big waves and falling coconut trees.
- Provide food packs and shelter materials to the affected totally damaged house.

PDRRMC Misamis Oriental

- ?Suspended Sea Travel from Port of Balingoan, MisOr to Port of Benoni, Mahinog
- ?Continuous dissemination of weather advisories.
- ?Continuous Monitoring of Local DRRMOs within their area of responsibility

MDRRMC Mambajao, Camiguin

- ?Conducted pre-emptive evacuation at Sitio Tinago, Balbagon, Mambajao and Poblacion, Mambajao
- ?Conducted monitoring to coastal areas, creeks, rivers, and landslide prone areas.
- ?Conducted Recorida to all barangays
- ?Provided Situation Reports to PDRRMO Opcen
- ?On-going evacuation of families at Balbagon, Mambajao.

PDRRMC Camiguin

- ?Conducted Recorida throughout the province specifically those identified landslide, coastal, flashflood prone areas.
- ?Cancelled the activities scheduled for October 28, 2022 in relation to the Lanzones Festival and will resume upon the lifting of TCWS Signal No. 1 on the Island of Camiguin
- ?Suspended Sea Travel from Port of Balingoan, MisOr to Port of Benoni, Mahinog
- ?Suspended Air Travel at Mambajao Airport
- ?Conducted pre-emptive evacuation at Sitio Tinago, Balbagon, Mambajao
- ?Continuous dissemination of weather advisories.
- ?Continuous Monitoring of Local DRRMOs within their area of responsibility
- ?The Province declared suspension of classes of all levels as of October 28, 2022

MDRRMC San Fernando, Bukidnon

- ?Declared suspension of classes of all levels as of October 28, 2022.

MDRRMC Pangantucan, Bukidnon

- ?Declared suspension of classes of all levels as of October 28, 2022.

MDRRMC Kibawe, Bukidnon

- ?Declared suspension of classes of all levels as of October 28, 2022.

MDRRMC Damulog, Bukidnon

- ?Declared suspension of classes of all levels as of October 28, 2022.

MDRRMC Cabanglasan, Bukidnon

?Declared suspension of classes due to strong winds experienced in its AOR.

CDRRMC Valencia City, Bukidnon

?Informed all 31 barangays through radio communications on the whereabouts of the Tropical Depression "PAENG"

?Constant monitoring of the weather disturbance.

Declared suspension of classes due to strong winds experienced in its AOR.

PDRRMC Bukidnon

?Continuous dissemination of weather advisories.

?Continuous monitoring of Local DRRMOs within their Area of Responsibility

BFP 10

?BFP 10 and SRF personnel are on standby and prepositioned for response

Region 11

OCD XI

- Continuous monitoring of the AOR in Davao Region;
- Coordinated with P/C/MDRRM for situation updates;
- Provided 1000 hygiene kits, 1000 malong and 800 blanket for BARRM.

DSWD XI

- Provided 10,000 food packs to BARRM;
- DSWD-FO XI thru the DRMD personnel continues to coordinate with the MSWDOs/CSWDOs of affected LGUs for updating of information, monitoring, and provision of assistance;
- Real Time monitoring of weather updates and information with in Area of Responsibility;
- Continuous repacking of family food packs;
- Visited the incident site and evacuation center to assess the assistance needed and
- Provided 200 boxes of Family Food Packs, 200 pails of Hygiene Kit and 500 sets of Family Kit.

CDRRMO - Davao

- Advised BDRRMCs and volunteer groups along coastal areas to preposition resources, alert communities, closely monitor the coastal areas;
- Conduct pre-emptive evacuation and
- Provided 10 trucks of relief goods along with 1 disaster response team composed of 44 personnel (SRR, EMS, Fire Auxilliary) for deployment in BARRM.

CDRRMO - IGACOS

- Conducted force evacuation to affected families and individuals;
- Continued assessment and monitoring of the affected population and area;
- Ongoing provision of rice and food packs, hygiene kits, sleeping kits and medical needs and
- Ongoing provision of hot meals through CSWDO mobile kitchen.

MDRRMO - Lupon

- Coordinated with Philippine Coast Guard to ensure speedy reinforcement for any untoward incidents;
- Responded to the area with the Team on Duty and ACDVs to check overflowing seawater and

- Conducted damage assessment reports on the affected area.

MDRRMO - Jose Abad Santos

- Provided situational report to OCD XI;
- Coordinated with Brgy. Caburan Small and
- Conducted validation and assessment to the affected area.

CGD - Davao Oriental

- Advised all ships, watercraft ,and fisher folks not to venture out at sea, listen and monitor the weather update to avoid any maritime incident.

CGD - Davao del Norte

- Enforced temporary suspension of all island hopping boat in IGACOS and
- Conducted search and rescue operations at the waters of Brgy. Penaplata.

CGD - Davao Occidental

- Suspended voyage of passenger vessels, motor bancas and cargo vessels below 15 GT.

Region 12

DOH XII

- Raised code WHITE ALERT
- Human Resource on Health / Regional Health Teams on standby for possible response
- Augmented drugs, medicines and logistics to the affected municipalities amounting to PhP500,000.00
- Distributed 100 pieces of cadaver bags to MOH BARMM
- Conducted inventory of all available drugs and medicine, jerry cans, blankets and other logistics needed/requested.
- Ongoing assessment of damaged health facilities
- Established Disease Surveillance on all evacuation centers.
- Conducted outreach activities in the affected areas.
- Validated number of reported casualties on site through LGU HEMS Coordinators.
- Continuously monitoring thru HEMS Coordinators and Provincial DOH Officers

LGU Pikit

- Deployed 1 unit of rescue boat to Pigcawayan.

LGU Midsayap

- Conducted ocular inspection, assessment and validation on damage and affected families
- Conducted Emergency Meeting for evaluation and assessment on damages
- MSWD is on repacking relief goods for affected families.

DPWH XII

- Deployed unit of Backhoe to Palimbang to conduct clearing and repair of 2 damage bridges.
- Conducted road clearing operation in Lebak, Sultan Kudarat.
- Installation of early warning signs in Palimbang, Sultan Kudarat
- Ongoing installation of sheet piles at Baranayan Bridge in Palimbang, Sultan Kudarat

- Ongoing clearing operations on section with soil collapse in Lebak and Kalamansig, Sultan Kudarat.
- Completed Installation of early warning signs in Palimbang, Sultan Kudarat
- Completed installation of sheet piles at Baranayan Bridge in Palimbang, Sultan Kudarat

LGU Sen. Ninoy Aquino

- Rescue operations was conducted by SNA LDRRMO responders, traffic enforcers, BFP and PNP and transported affected families to the barangay and municipal evacuation centers

South Cotabato Province

- Heavy equipment from PDRRMC Cotabato and T'boli motor pool are conducting continuous river rechanneling and road rehabilitation in T'boli.

BFP XII

- BFP personnel are on continuous monitoring on the affected barangays and flood prone areas in the municipalities of Cotabato.
- Activated Oplan Paghalasa
- On heightened Alert Status with standby available assets across 49 Fire Stations in the Region
- BFP Personnel on standby for any flood-related calls
- Conducted monitoring on flooded barangays
- Conducted monitoring of water level along river banks and shorelines
- Conducted/assisted evacuation of affected individuals/families:
- No. of evacuated families/individuals - 482/2, 175
- Conducted water rationing to Barangay Datu Karon, Lebak, Sultan Kudarat on October 30, 2022
- Continuous monitoring of PAGASA Weather Advisories and bulletins

DTI XII

- DTI Sultan Kudarat conducted price and supply monitoring of BNPCs in major business establishments in Lebak and Kalamansig, Sultan Kudarat. Per assessment, no price increase for BNPC and enough supplies of commodities that can last up to 3 weeks.
- Ongoing monitoring of prices of commodities and ensure price freeze to areas that may declare state of calamity
- Ongoing monitoring of basic necessities and prime commodities to include construction materials, meat and poultry products, sugar, cooking oil and vegetables
- Projected that there will be no shortage of food and food products in the flooded areas of North Cotabato since the road networks are passable

MGB XII

- Ongoing assessment and validation among LGUs and barangays affected by flooding

LGU Alamada

- Conducted forced evacuation for 1 family affected by landslide.

CAAP GENERAL SANTO INTERNATIONAL AIRPORT (GSIA)

- CAAP-GSIA provided Malasakit Food Kits to the 19 stranded passengers currently staying at General Santos City Airport due to flight cancellation; said passengers will be accommodated on the CebPac first flight tomorrow, October 30, 2022.
- 2 Gensan-Manila flights were cancelled, CAAP Provided meals and assistance to stranded individuals.

DICT XII

- Identification of passable routes to Cotabato for deployment of Emergency Communications Assets
- Emergency Communications Equipment in-Transit to Cotabato City via Matalam-Kabacan due to Koronadal-Cotabato Main Road (Ampatuan Area) is not Passable.
- 2 VSAT w/ Access Point
- 2 Satellite Phones
- Prepositioned VHF/UHF Portable Radios and VHF/UHF Base Radios along with other ICT and communications equipment
- Continuous monitoring of Status of ICT Services

DEPED XII

- Activated DRRM Teams in affected Divisions and Schools
- Activated RADAR app for reporting and monitoring
- Coordinated with Government Organizations and NGO Stakeholders for response interventions
- Suspended classes for all affected Schools/Division.
- Readily standby the PFA/MHPSS Providers for possible MHPSS and Psychological First Aid interventions to affected learners, personnel and survivors.
- Continuous assessment of damages and impacts of TS Paeng to School facilities, buildings and materials.
- Ensured learning continuity and resiliency of education amidst emergency and crisis
- Prepared resources and donation drive to help affected schools/Division.

PIA XII

- Posted articles on government initiatives in assisting TS Paeng affected victims in Sultan Kudarat, Cotabato City, and Maguindanao.
- Posted social media cards and news photos on the activities of President Ferdinand Marcos Jr., the NDRRMC members, and other National Government Agencies directly involved in providing direction and relief operations through PIA 12 social media accounts.
- Interviewed victims, officials for updates as talking heads in news articles.
- Provided report to PTV re: situations in Maguindanao and Cotabato City.
- Shared IEC collaterals about “tips” on what to prepare and to-do-list during disasters including things-to-do when in evacuation centers.
- Closely monitored and shared PAGASA weather updates to all social media and communication platforms.
- Provided situational reports to PIA Central Office re: Actions taken by RDRRMC XII member agencies, progress of government responses to alleviate the situations of the affected areas.
- Provided proper referrals to people asking where to send assistance and/or donations.
- Continuously monitor and reported government responses to the affected families/individuals in the area.
- On standby to gather updates and relevant information.

DOE MFO

- Issued Energy Situation Report No. 7 re STS Paeng
- Continuous monitoring of reported power interruptions in the Region
- Issued advisory on Price Freeze in LPG and Kerosene Products in Pigcawayan, Cotabato Resolution No. 2022-107 dated October 28, 2022 effective 28 October – 11 November 2022 and Libungan, Cotabato Resolution No. 2022-184 dated October 28, 2022 effective 28 October – 11 November 2022
- Alerted members of the Task Force on Energy Resiliency (TFER), pursuant to Department Circular No. DC2018-01-0001
- Activation of respective Operations Center
- Monitoring of the situation and undertake precautionary measures in respective area of responsibility
- Activation of action plans and / or contingency plans
- Adoption and implementation of mitigation measures
- Regular submission of status of facilities / systems / areas as well as any emerging problem that may affect energy supply

OFFICE OF SEN. BONG GO

- Donated 1500 food packs

DOST XII

- Donated food items to OCD XII (20 sacks of 25 kg Rice, 35 sacks of 50 kg Rice, 51 boxes of Mineral Water with 6 liters/bottle, 121 boxes Mineral Water with 2 liters/bottle, 750 Enhanced-Nutribun)

OCD XII

- Conducted Regional PDRA for TD Paeng and Shear Line on October 27,2022 at 10:00AM
- Issued memorandum for the Activation of Emergency Preparedness and Response (EPR) Protocol "Charlie" and - Raising Red Alert Status ICOW Trough of tropical Storm PAENG and Shear Line.
- Closely monitor weather situation and untoward incidents in Region XII.
- Activated Response Cluster 10/27/2022.
- RDRRMC Emergency Response Cluster Meeting 10/28/2022 3:00PM.
- OCD XII in coordination with DSWD XII, provides logistical support (transportation) for the transport of 10,000 food packs from DSWD XI, Davao City to be turned over to PDRRMO Maguindanao and 2,000 food packs from DSWD XII, Koronadal City to be turned over to LGUs Datu Odin Sinsuat and Datu Blah Sinsuat, Maguindanao.
- OCD XII facilitated the request of DSWD XII through MGEN Roy Galido for the airlifting of 300 boxes of food packs by chopper (Black Hawk) from 6ID PA Headquarters, Camp BGen. Gonzalo H. Siongco, Awang, Datu Odin Sinsuat, Maguindanao to Lebak, Sultan Kudarat Province.
- OCD XII in coordination with DSWD XII, provides logistical support (transportation) for the transport of 10,000 food packs from DSWD XI, Davao City to be delivered to PDRRMO Maguindanao and 2,000 food packs from DSWD XII, Koronadal City to be delivered to LGUs Datu Odin Sinsuat and Datu Blah Sinsuat, Maguindanao.
- Prepositioned 4,800 Blankets, 2,400 Hygiene Kits, 4,800 Family Food Packs to 48 Municipalities/Cities in Region XII.
- Provided and turned over 500 pcs malong and 50 pcs blanket to OCD BARRM for the affected families in Maguindanao Norte
- Facilitated the distribution of donated food items from DOST XII to LGUs severely affected by STS Paeng in Region XII. To wit:
 - Lebak
 - ? Rice (5 sacks @ 25 kgs and 10 sacks containing 10 packs of 5 kg/pack)
 - ? Mineral Water 14 Boxes (3 bottles per box @ 6 L per bottle)
 - ? Mineral Water 33 boxes (6 bottles per box @ 2 L per bottle)
 - ? Enhanced-Nutribun 250 Pcs
 - Kalamansig
 - ? Rice (5 sacks @ 25 kgs and 10 sacks containing 10 packs of 5 kg/pack)
 - ? Mineral Water 14 Boxes (3 bottles per box @ 6 L per bottle)
 - ? Mineral Water 33 boxes (6 bottles per box @ 2 L per bottle)
 - ? Enhanced-Nutribun 250 Pcs
 - Palimbang
 - ? Rice (5 sacks @ 25 kgs and 10 sacks containing 10 packs of 5 kg/pack)
 - ? Mineral Water 14 Boxes (3 bottles per box @ 6 L per bottle)
 - ? Mineral Water 33 boxes (6 bottles per box @ 2 L per bottle)
 - ? Enhanced-Nutribun 250 Pcs
 - Pigcawayan
 - ? Rice (5 sacks @ 25kg/sack and 10 sacks @ 50 kg/sack)
 - ? Mineral Water (11 boxes @ 6 liters/bottle)
 - ? Mineral Water (28 boxes @ 2 liters/bottle)

LGU Libungan

- MDRRMO served hot meals to some residents affected by flooding.

LGU Pigcawayan

- Ongoing conduct of evacuation of severely affected residents.

LGU Glan

- Distributed relief goods (rice and canned goods) to affected barangay
- Conducted assessment on damage houses
- Issued directive for Pre-emptive Evacuation to the residents along coastline

LGU Maasim

- MDRRMC Maasim deployed Rescue Team to conduct assessment of the affected area.
- Ongoing validation of affected families.

LGU Malapatan

- MDRRMC Malapatan deployed Rescue Team to conduct assessment of the affected area.
- Ongoing validation of affected families.

LGU Kalamansig

- MDRRMC Kalamansig, BFP, PNP and JICA conducted rescue operation and transported IDP's to the municipal and Brgy Evacuation Center.
- MDRRMO immediately served hot meals to the evacuees.
- MDRRMO Kalamansig and BDRRMCs continuously monitor the incident in the affected areas.

LGU Lebak

- MDRRMC Lebak issued advisory regarding road closure to BDRRMC affected and through social media account.
- MDRRMO coordinated with DPWH XII for road clearing.
- MDRRMO Lebak and BDRRMCs continuously monitor the incident in the affected areas.
- Search and Rescue Team was deployed to assist and evacuate the affected residents.
- Packing of relief goods for distribution.

PNP PRO XII

PNP PRO XII issued a directive for the augmentation of personnel to Lower Units if needed.

General Santos City

Continuous monitoring of advisories from the updates of warning agencies
Continuous dissemination of weather and flood advisories to BDRRMC's
Activated the EOC
Resources already on standby
Conducted ocular visit to Brgy Conel which is flood and landslide prone area.
BDRRMC and CSWDO conducted intake interview and profiling.
DRRMCs provided hot meal.

PDRRMO SOUTH COTABATO

Continuous dissemination of weather and flood advisories to LGU's
Continuous monitoring of situation in the AOR
Activated the EOC
Resources already on standby
PDRRMO conducted field assessment in the municipalities of Lake Sebu and T'boli which are prone to landslide.

SULTAN KUDARAT PROVINCE

Continuous dissemination of public weather advisories and flood advisories.
Continuous monitoring of situation in the province
Activated the EOC
Resources already on standby

SARANGANI PROVINCE

Continuously disseminate weather and flood advisories.
Conduct every 3 hours monitoring to LGU'S
Activated the EOC
Resources already on standby

PDRRMO Cotabato Province

- Continuously disseminate weather and flood advisories.
- Continuously monitor situation in the province
- Continuously provide the RDRRMC XII for updates.
- Activated the EOC
- Resources already on standby
- PDRRMO deployed rescue boats to Libungan and Midsayap
- IPHO established emergency health stations
- Management of minor illness and injuries
- Provision of no- food items and medicine for Pigcawayan in view of the HERT (86 bras and panties, 100 pcs treated mosquito nets, 150 hygiene kits, assorted medicine and aqua tablets)
- PSWD distributed non-food items to Pigcawayan, Libungan, and Aleosan (1,700 blankets, 300 malong, 300 plastic mats, 50 box of bottle water, 200 mosquito nets, 60 water jogs).
- Dump trucks were pre-positioned in Midsayap Sub Office ready for possible deployment

DILG XII

- Disseminates the advisory for TD Paeng and General flood advisory.
- Close monitoring to DILG field offices for submission of SitReps to DILG CODIX cc: OCD XII.
- Activated DILG XII OpCen.
- MLGOOs assist in monitoring and ensure presence of LCEs.
- Prepares of relief items for affected residents.
- Closely monitor submission of reports by DILG field offices for submission of SitReps to DILG CODIX and OCD XII.
- Continuously monitor LGUs' OPERATION LISTO Preparedness and Response Actions in the Disaster Operations Reporting and Monitoring System
- DILG 12 Regional OPCEN monitors LGUs' OPERATION LISTO Preparedness and esponse Actions through the Disaster Operations Reporting and Monitoring System (DORMS) delivered relief items to affected families of Cotabato Province

DSWD XII

- Prepositioned Resources: Family Food Packs 14,231 Kits
Hygiene Kit 1,499 Kits
Sleeping Kit 700 Kits
Blankets/Mosquito nets 598 Pcs
Laminated Sacks 8,706 Pcs
Modular Tents 378 Pcs

Plastic Mats 4,021 Pcs

Solar Lamps 450 Pcs

Kitchen Kits 284 Kits

Folding Bed 47 Pcs

- Ensure availability and necessary use of stand by funds, amounting to P 5,000,000.
- Ensure availability and readiness of transport vehicles and even emergency communication equipment.
- On October 28, 2022, DSWD XII delivered 84 family food packs with total cost of PhP52,500.00 to City Government of General Santos for distribution to the affected families staying at the evacuation center.
- On October 29, 2022, DSWD XII released initial 100 family food packs amounting to PhP62,500.00 from prepositioned FFPs in Alabel, Sarangani to MSWDO Glan, Sarangani.
- DSWD XII continuously coordinated with the affected LGUs for monitoring of status of displaced families and other significant updates.
- DSWD provided AICS financial assistance to:
 - 175 Stranded students in Kabacan, Cotabato worth PhP 525,000.
 - 30 168 affected families in Brgy. Burias, Glan worth PhP 336,000
 - 102 fisherfolks in Maasim, Sarangani Province worth PhP 306,000.
 - 280 fisherfolks in Maitum, Sarangani Province worth PhP 840,000

- DSWD distributed family food packs (FFPs) to:
 - 3,098 families in Pigcawayan, Cotabato
 - 98 FFPs in Aleosan, Cotabato
 - 1,000 FFPs in Datu Blah Sinsuat, Maguindanao
 - 1,000 FFPs in Datu Odin Sinsuat, Maguindanao
 - 5,000 in PLGU Maguindanao
 - 7,744 FFPs in Lebak, Sultan Kudarat
 - 300 FFPs through choppers in Lebak, Sultan Kudarat
 - 245 in Libungan, Cotabato Province
 - 102 in Midsayap, Cotabato Province
 - 30 in Palimbang, Sultan Kudarat
 - 100 modular tents installed in Pigcawayan, Cotabato Province.
- Attended the Disaster Response Pillar Inter-Cluster Meeting initiated by BARMM
- Continuously coordinate with the affected LGUs for monitoring of status of displaced families and other significant updates
- As of October 30, 2022, DSWD XII continuously coordinated with PDRRMOs, PSWDOs, MSWDOs, and MDRRMOs in Region XII through phone calls on the significant updates.
- DRMD personnel conducted an ocular validation in areas of Midsayap, Pigcawayan, and Libungan, Cotabato Province.
- Convened an emergency meeting with Regional Director and other concerned personnel.
- Activated CCCM/IDP Protection and FNI Cluster.
- Standby QRTs and vehicles for possible deployment.
- Continuous repacking of family food packs
- On October 28, 2022, DSWD XII through RROS requested for an additional 10,000 family food packs and 3,000 family kits from NRLMB.
- Attended Pre-Disaster Risk Assessment initiated by OCD XII.
- Coordinated with AFP reserved command for possible logistics supports.
- Convened Regional Response Cluster Meeting.
- Released 500 family food packs to flashflood affected families in Kalamansig, Sultan Kudarat.

BARMM

MDRRMC Datu Anggal Midtimbang

- Continues monitoring of water
- Convene with BDRRMC and MDRRMC
- Monitoring and dissemination of weather advisory
- Assessment of affected household
- Packing of relief goods

MDRRMC Shariff Saydona Mustapha

- Distributed a total of 350 food packs in the residents of Pusao and Linantangan.
- Distributed a total of 400 food packs in the residents of Delimbong, Nabundas, Datu Kilay, Datu Bakal, Pagatin 1 and Pagatin 2.
- Continue procurement and repacking of relief goods.
- Continuous monitoring on the current situation in the AOR.

MDRRMC South Upi

- ? The LDRRMC headed by Hon. Reynalbert O. Insular immediately responded to the landslide that transpired on the National Highway. The team conducted clearing operations to ensure the safety of all travelers. The clearing operation is still ongoing.
- ? All the responders composed of the South Upi Rescue Team, Philippine National Police headed by PMAJ Michael Tinio, Philippine Army, Bureau of Fire Protection, BDRRMCs, Rural Health Unit headed by Rebecca R. Tenorio, RN, and the volunteers were immediately deployed. However, due to an unpassable road and a strong current of running water, the team was not able to respond immediately to affected communities at Barangay Kuya.
- ? Deployment of personnel to verify the reports from the Barangay.
- ? Coordinated the BDRRMCs of the concerned barangay for monitoring the affected communities.
- ? Advise all communities to evacuate their homes, especially those residing near the river banks and proceed to the identified evacuation centers of the barangay.
- ? Communicate with the higher-ups

MDRRMC Upi

- ? Conducted RDANA in the Area of Responsibility.
- ? Coordinated with twenty-three (23) barangays re effects of typhoon in the LGU.
- ? Disseminated weather advisory thru SMS textblast.
- ? Activated the EOC and Incident Management System.
- ? Upi response team composed of the LGU rescue team, AFP, PNP, BFP, Engineering Team, and Barangay Emergency Response teams conducted Search, Rescue, Retrieval and assisted the families to the designated evacuation center.
- ? RHU provided medical assistance to families at the evacuation center
- ? MSSD together with the concerned barangays conducted profiling of affected families at the evacuation center
- ? Distributed food items to the affected families in the evacuation center
- ? Conducted clearing operation and cutting of uprooted trees at the landslide affected area.
- ? Conducted close coordination with the MSWDO, PDRRMO, MILG- BARMM, Bangsamoro Readiness, OCD BARMM and other response agencies.
- ? Continuous Monitoring of the 23 Barangays.
- ? Recommending to the MDRRMC the Declaration of State of Calamity
- ? Conducted Assessment at Basak Singa
- ? Conducted Hazard Assessment at Darugao (Landslide)
- ? Restoration of Lower Magutay Bridge
- ? Volunteer Groups provided food Assistance to Families on Evacuation Centers
- ? Deployed BFP and PNP to conduct Search and Retrieval of 3 missing at Barangay Rempes
- ? Provision of Food Packs (12.5 kls with goods) good for 1,000 families at Barangay Nuro by the MSSD BARMM
- ? Provision of Food Packs good (5 kls with goods) for 1,000 families at Barangay Borongotan by the Province of Maguindanao
- ? Provision of ready to eat food to all Evacuees by various volunteer groups
- ? Provision of Food packs (5 kls with assorted goods) good for 511 families for Barangay Borongotan
- ? Provision of Food packs (5 kls with assorted goods) good for 11 families for Barangay Kabakaba
- ? Provision of Food packs (5 kls with assorted goods) good for 184 families for Barangay Darugao
- ? Provision of Protection Kits, Sleeping Kits and Jerry Cans to all Families in the Evacuation Centers.

MDRRMC Northern Kabuntalan

- ? Continuous monitoring in the situation by the B/MDRRMC.
- ? Emergency Operations Center on alert and standby 24/7.
- ? Conducted search and rescue for trapped families.
- ? Conducted feeding program to the affected families.

MDRRMC Talayan

MDRRMO Talayan conducted rescue operations in their AOR

MDRRMC Datu Blah Sinsuat

- MDRRMO DBS Landslide clearing operations
- Purchase of food and water
- Documentation of incident

MDRRMC Datu Piang

- ? Ration of food or community kitchen of LGU and MSSD still continuous for IDPs at ECs
- ? Distribution of LGU food packs scheduled 10/31/22 at brgy Magaslong
- ? Intervention of RHU at ECs continues
- ? Meeting of the mayor and VM with the brgy chair of 16 brgys, CSO/NGO, line agencies and SB members
- ? received 1,500 of 10kgs rice from Bangsamoro READi
- ? BARMM BYC provides 400+ NFI and ready-to-eat food for 400 IDPs
- ? AFP, PNP, kabalikat, Recon, actively participated in all food repacking and distribution activities. BFP on potable water supply
- ? Engineering dept. assisted by recon on continued mitigation activities.
- ? MDRRMC/O continues monitoring of the situation

MDRRMC Guindulungan

- ? Received donation/assistance to augment our relief operations to flood affected families a 400 packs of rice (5kilos per pack) from MP Michael E. Midtimbang
- ? Received 102 packs of rice (10kilos each) from MP Datu Tawakal B. Midtimbang and 40 sacks (25kilos each) from Vice Governor Datu Nathaniel Midtimbang
- ? MDRRMO Early Warning, Preventive Evacuation, Rescue Operation, Coordination and Monitoring, Repacking of food items.

MDRRMC Shariff Aguak

- ? Conducting continuous coordination and monitoring with BDRRMCs of affected barangays.
- ? B/MDRRMC immediately conducted initial assessment to the affected IDPs and assessed the possible effect and impact of the flood.

MDRRMC Sultan Sa Barongis

- Conducted Rapid Damage Assessment and Needs Analysis (RDANA)
- Continuous Monitoring and Assessment in the area by MDRRMO-SSB
- The DRRM Emergency Operation Center (EOC) has been activated and set its High Alert Level status
- Already issued Situational Reports to concerned agencies
- The Local Chief Executives has issued memorandum order on Suspension of Classes and Offices in the locality

MDRRMC Matanog

- MDRRMO Coordinate the MSWDO and MSSD
- LGU distribute foods to the affected individuals
- Continuous assessment on damages in infrastructure and agriculture sector
- LGU Road clearing

MDRRMC Datu Abdullah Sangki

? The Local Government Unit has provided and distributed a total of 600 relief packs. Each relief packs contains 5 liters of drinking water, 5 kilos of rice, a bath soap, a 250 ml bottle of alcohol, 6 pieces of 3 in 1 coffee, 6 pieces instant noodles, 3 canned goods and a sleeping mat (banig). Additional 300 relief packs from the Office Senator Bong Go were distributed containing 2 kilos of rice, 5 pieces of noodles, 3 canned goods, one umbrella, one t-shirt and one basketball ball (for children).

? There is an on-going damage assessment and validation on agriculture, livestock and fisheries conducted by MMO-MAFAR.

? As of 12:30 pm the water level on Old Maganoy Bridge reached to yellow marker level 4 and as of 3:00 pm water level on Old Maganoy Bridge dropped to the yellow marker level 2.5.

? All evacuees from Barangay Kaya-Kaya evacuation center returned to their respective residence

? There is an on-going monitoring in the area due to the continuous inclement weather in the AOR.

MDRRMC Datu Hoffer Ampatuan

-The MDRRMC Team conducted an assessment of the affected families in the area for the final result of the incident and distributed 437 food packs to the affected families.

? The MDRRMC Team conducted an assessment of the affected families in the area for the final result of the incident.

? Continuous monitoring on the current situation and repacking of the basic needs ongoing.

MDRRMC Mamasapano

? Activated the Incident Management Team.

? Activated the Emergency Operation Center.

? Alerted the Barangay DRRM Council.

? Prepared MDRRMC for possible flash flood.

? Distributed initial relief such as food packs and water supply to 300 families.

? Monitoring for possible pre-emptive or force evacuation of the residents.

-Repacking of Food packs.

-Submitted report to all line agencies.

MDRRMC Parang

? MDRRMC-Parang, LGU-Parang, BLGU, BFP, MPS, PRO-BAR, Philippine Marines, Coastguard, BPATs, KARANCHO, Volunteers and other responders responded immediately to the affected areas.

? MDRRMC distributed food packs to the affected residents in the evacuation centers.

? MDRRMC distributed 477 sacks of 25 kilos of rice and 477 boxes of food package.

? Assessment was done to infrastructures utilities damaged by the typhoon to establish infrastructure damage cost and was already forwarded to the MPW-BARMM.

MENRE BARMM

- Continuous conduct of geohazard assessment activities in the affected areas to help the BARMM and the LGU identify proper interventions and recommendations.

MOH BARMM

-Provided medical assistance in Datu Blah Sinsuat, Parang, Sultan Mastura, Upi, Sultan Sa Barongis, Datu Odin Sinsuat, and Cotabato City.

PDRRMC-SULU

- ? Monitoring Weather Update at PDRRM OPCEN
- ? Together with PDRRMCs (AFP, 35ID, PNP, MSSD BARMM, Kabalikat, DALERT, BFP and PRC) community defense command (reservist) and MDRRMOs of different municipalities of PDRRMO Bangkal Patikul, Sulu.
- ? Continuous monitoring of MDRRMOs for untoward incidents in their respective AORs esp in low lying areas, riverbanks, and coastal areas communities.
- ? BFP Sulu conducted conducted Rescue Operations in two different schools namely Cirilo Buelo Sr ES (13 Children, 3 Teachers), and Jolo NHS (20 Students, 2 Teachers) who are trapped inside the rooms.

OFFICE OF THE CHIEF MINISTER

- ? Issued Proclamation no. 004 s.2022- Declaring a state of calamity in the Bangsamoro Autonomous Region in Muslim Mindanao
- ? Issued BDRRMC Memorandum No. 0009, s. 2022 re Raising of Alert Status form WHITE to BLUE of the BDRRMO due to the Trough of TD “ PAENG” and Shearline dated 26 October 2022
- ? Issued BDDRMV Memo No raising alert status from Blue to Red.

BARMM READI

- ? Distribution of NFIs to Municipality of Upi
- ? Deployed 1 Rubber Boat at Purok Pinin, RH 6, Cotabato City.
- ? Deployed 1 dump truck, and 2 rubber boats at Nuro, Upi, Maguindanao.
- ? Deployed 1 dump truck and 1 rubber boat at Poblacion Dalican, DOS. Maguindanao.
- ? Deployed 1 dump truck (MPW) and 1 rubber boat at Sultan Kudarat, Maguindanao.
- ? Deployed 2 rubber boats, 1 rubber boat with machine and, 1 dump truck at Sultan Mastura, Maguindanao.
- ? Humanitarian Response Meeting was conducted at the Bangsamoro ReadI EOC with UN OCHA, UN FAO, MOH, MAFAR, TMS, and MSSD.
- ? Has deployed teams for eight (8) rescue operations on the affected areas.
- ? Deployed READI rescue teams with boats and BFP in Sultan Kudarat, Cotabato City, Upi, and Dalican in Datu Odin Sinsuat.
- ? Activation and convention of relevant Response Clusters due to effects of TS “PAENG” in BARMM.
- ? Augmented rubber boats to LDRRMC Kabuntalan, BFP, and PNP.
- ? Raising of Alert Level Status from BLUE to RED.
- ? Coordinated with PNP Mobile Group for deployment in Parang, Maguindanao.

MINISTRY OF SOCIAL SERVICES AND DEVELOPMENT

- A total of 6,221 home-based and 517 flood-affected residents here received relief support during the distribution conducted from 31 October to 1 November 2022.
- The families currently staying at Poblacion Gymnasium evacuation center received sacks of rice, food packs, family size tents, water jugs, mineral water, hygiene kits, and a community kitchen set.
- ? Prepositioned food and non-food items ready for dispatch.
- ? MHPSS team is already activated.
- ? Activated the CCCM and FNFI Clusters.

BFP BARMM

- ? Deployed SRR Team and Rubber Boat at Purok Pinin, RH 6, Cotabato City.
- ? Deployed 1 rubber boat, 1 fire truck, 1 dump truck (MPW) and 1 ambulance at Mt. Minandar, Kusiong, DOS, Maguindanao.
- ? Conducted assessment in the affected areas.
- ? Augmented SRR team in Brgy Kuhsiong, Datu Odin Sinsuat, and Matuber, Datu Blah Sinsuat.

MINISTRY OF PUBLIC WORKS

- ? Cleared the road to Upi, Maguindanao.
- ? Intensified monitoring of vital lifelines (Simuay and Nituan Bridge).

6ID/ JTF CENTRAL HADR

- ? All units under JTF central deployed their DRRO units in their respective AOR.
- ? DRRO unit of 6DTS/H6ID conducted Search and Rescue Operations in Dimapatoy river area and Brgy Kusiong and successfully rescued families on site. Unit is currently on search and rescue in the flash flood area of Brgy Kusiong, DOS, Maguindanao with eight recovered cadavers. Search, rescue and retrieval operations are still ongoing.
- ? DRRO units of 603BDE (57IB and 37IB) provided assistance to MDRRMOs of Lebak, Sultan Kudarat and Upi Maguindanao. Troops also provided manpower assistance in repacking and distribution of relief goods.
- ? 1BCT assisted civilians in flooded areas, including transport assistance, in Pigcawayan and Libungan, North Cotabato.
- ? 1 Marbde assisted commuters and communities in flooded areas of Parang and DBS, Maguindanao areas.
- ? JTF KUTAWATO conducted a mobile patrol to assist flooded areas in Cotabato city.
- ? 601BDE provided clearing of highways and assistance to commuters in Talayan and DOS Maguindanao. Sent additional DRRO units in Brgy Kusiong, DOS, Maguindanao for SRR Operations.
- ? TOG12 conducted search and rescue operations in Dimapatoy, Awang, DOS Maguindanao and rescued sixteen (16) trapped civilians.
- ? 1MECHBDE conducted SRR operations in flooded areas along the coast of General Santos City.
- ? JTF Central battle staff convened at 1500H at 6DOTC, and conducted a coordinating meeting with OCD BARMM Officials.

PDRRMC-MAGUINDANA0

- ? PDRRMC conducted an Emergency Meeting re Tropical Storm "Paeng" on 28 October 2022.
- ? Continuous monitoring is being conducted by PDRRMO Maguindanao 24/7
- ? Activated Emergency Operation Center
- ? PDRRMO Maguindanao continuous dissemination of alert warning and advisories.
- ? Conducted PDRRMC Emergency Meeting
- ? Suspended all class levels in all academic institutions on 28 October 2022 in the whole jurisdiction of Maguindanao Del Sur and Maguindanao Del Norte
- ? On stand by for official situation reports submitted by MDRRMOs for Consolidation
- ? Deployed RDANA Team and Rescue Team to affected municipalities
- ? Transported IDPs to safer grounds
- ? Preparing food and non-food items
- ? As of 31 October 2022, relief distribution to IDPs: 9,600 families served
- As of November 1, 2022, attended situation briefing with President Bongbong Marcos with his officials, and other local chief executives in Maguindanao Del Sur and Maguindanao Del Norte.
- Carried out aerial ocular inspection in the area affected by Tropical Storm Paeng

PDRRMC-BASILAN

- ? Monitoring Weather at PDRRM OPCEN
- ? Continuous monitoring CDRRMs and MDRRMOs for untoward incident in their respective AORs esp in low lying areas, riverbanks, and coastal areas communities.
- ? Conducted Clearing Operations at Barangay Lower Manggas, Lantawan municipalities.
- ? Monitoring water level of river banks of different municipalities in Basilan Province in coordination with MDRRMOs.
- ? On stand by monitoring for deployment or rescue teams.

OCD BARMM

- Provision of 50k fuel for MPW-BARMM.
- Facilitation and Coordination with OCD RO IX re Augmentation of 50 family packs (NFIs) for BARMM and distributed to the Municipality of Parang.
- Turned-over of NFIs from OCD X to Northern Kabuntalan. Distributed 200 family packs, 200 blankets, and 4 rolls of tarpaulin.
- Situation Briefing re STS Paeng in BARMM with President Marcos, National and Regional Government Officials, Provincial and Municipal Local Government Units, Ministries, and Offices in BARMM.
- Conducted Emergency Meeting with Provincial and Municipal DRRMOs in collaboration with G7 of 6th Infantry Kampilan Division dated 31 October 2022.
- ? Attended meeting with CG Gallido at the Incident Command Post set up for the ongoing retrieval of dead bodies led by 6ID, PA at Sitio Tinabon, Kuhsiong, DOS, Maguindanao
- ? Coordinated with MDRRMO DOS re activation of other response clusters such as MDM, CCCM, Health, and others
- ? Turned over 500 Hygiene Kits, 1000 Malong, and 800 blankets for distribution to affected areas in Maguindanao
- ? Attended the distribution of relief goods in the evacuation centers of Upi, Maguindanao
- ? Coordination with OCD X re Augmentation of NFIs and deployment of K9 team
- ? Facilitation and Coordination with OCD RO XI re Augmentation of NFIs from CDRRMC Davao and OCD XI for BARMM.
- ? Facilitation and Coordination with OCD RO XI re Augmentation of NFIs from CDRRMC Davao and OCD RO XI for BARMM
- ? Provision of fuel for CDRRMO Cotabato City and Ministry of Public Works worth Php 175, 000 as of 29 October 2022
- ? Attendance to BARMM Emergency Council Meeting and MSSD Interagency Cluster Meeting.
- ? Coordinated with 6ID, PA re ongoing deployment of responders to affected areas.
- ? Augmented provision of fuel to Cotabato City during CDRRMC meeting.
- ? Conducted ocular inspection to Kusiong, Maguindanao for identification of immediate needs of IDPs.
- ? Joined meeting with 6ID, PA for harmonization of cluster response particularly Management of the Dead and Missing after retrieval of dead bodies.
- ? OCD BARMM Opcen from Blue to Red Alert Level Status.
- ? OCD BARMM coordinated with affected LDRRMOs re said Incident.
- ? OCD BARMM Coordinated with Bangsamoro READi and 6ID, PA for the deployment of response as requested by LGU DOS and Upi.
- ? OCD-BARMM 24/7 Operation Center is conducting continuous monitoring and coordination re said Incident.
- ? Continuous dissemination of weather advisories through LDRRMO FB Group Chat and

PDRRMC-TAWI TAWI

- Continuous monitoring of PDRRMC Tawi-Tawi re said Incident
- BFP Tawi-Tawi conducted clearing operation with Bongao Emergency Response Team in the affected Barangay.

CDRRMO Lamitan

- ? Monitoring of water level in river banks for possible flash flood.
- ? Stand by monitoring team for possible deployment.

CDDRMO Cotabato City

- ? Has conducted RDANA to affected barangays with evacuees
- ? Continuously conducting area visitation in low-lying barangays and water level gauge monitoring in strategic areas of Cotabato City
- ? Distributing antibiotics to evacuees and responders
- ? Camp management started in main evacuation center and the designated evacuation in the barangays
- ? OSWDS conducting stress de-briefing and informal counseling
- ? YDO in partnership with the USAID Opportunity 2.0 established ongoing community kitchen in all evacuation centers
- ? OHS conducting medical checkups and monitors the status of all evacuees and activated WASH on the main evacuation center
- ? OHS together with the MOH conducting Mid-Upper Arm Circumference in the main evacuation center

MDRRMC Datu Salibo

- MDRRMO Datu Salibo conducted assessment/survey on the status of the affected households.
- Continuous monitoring of the said incident.

MDRRMC Datu Anggal Midtimbang

- MDRRMO Datu Anggal Midtimbang on continuous monitoring of the said situation.
- Continuous monitoring and dissemination of Weather Advisories.
- Relief goods distribution (1,735 packs)
- Conduct Risk Assessment and activation of Operation Center

MDRRMC Ampatuan

- ? LGU Ampatuan headed by the Municipal Mayor provided relief packs, kits, medicines, Ready-to-eat foods to the evacuees.
- ? MDRRMC headed by Hon, Mayor Sangki accompanied Provincial Office personnel, Line Agencies, NGOs to the site for Damage and Needs Assessment
- ? Provincial Government of Maguindanao provided resources to the evacuees
- ? Donations from private individuals and group organizations were checked in and were released to the needing affected families.
- ? . Finalizes and Validates the Masterlist of the Affected Families together with the BDRRMC and the MSWDO
- ? Medical Mission conducted by RHU Ampatuan and Province of Maguindanao.
- ? Coordinated with BDRRMCs re incidents monitored in the area.
- ? The chairperson and council members conducted ocular inspection in the affected barangays.
- ? Advised the BDRRMCs to conduct pre-emptive evacuation and a standby transportation vehicle was provided.
- ? Designated an evacuation centers for the IDPs.
- ? Conducting regular check up of the water level marker at Dicalongan River, Brgy Salman.

MDRRMC Datu Saudi Ampatuan

- ? Monitoring of water level in river banks for possible flash flood.
- ? Stand by monitoring team for possible deployment.



Office of Civil Defense-Cordillera Administrative Region

- Issuance of Cordillera RDRRMC Memorandum No. 96 re Activation of Charlie Protocol (High Risk) in whole region of CAR under the Emergency Preparedness and Response Protocols ICOW Tropical Depression "PAENG".
- Conducted Pre-disaster Risk Assessment meeting on 27 October 2022.
- Issuance of Cordillera RDRRMC Memorandum No. 97 re Raising of Red Alert Status at the Cordillera RDRRMC EOC for Tropical Storm "PAENG" and other prevailing weather systems in CAR.
- Close coordination with the Local Disaster Risk Reduction and Management Councils (LDRRMCs) and council members of the Cordillera RDRRMC on the following concerns:
 - a) Monitored incidents;
 - b) Local weather situations/status;
 - c) Road networks conditions;
 - d) Alert status of LDRRMOs and council members; and
 - e) Other disaster related reports/incidents.
- Active spearheading of the 24/7 skeletal force manning of the Cordillera RDRRMC Emergency Operations Center.
- Coordination with member-agencies like PAGASA Baguio Synoptic Station and DPWH-CAR and continuously sending advisories to the public, LDRRMCs and member-agencies of the Cordillera RDRRMC.
- Lead in the information campaign and issuance of advisories thru textblast and social media.
- The Office of Civil Defense – CAR, in partnership with the Peoples' Television – Cordillera (PTV CAR), is now airing Emergency Broadcast System disseminated to the general public through digital TV applications and online platforms. This is a collaborative initiative of OCD-CAR and PTV-CAR to enhance end-to-end early warning systems in the region.
- Attended the NDRRMC Briefing
- Attended the Cordillera RDRRMC Response Cluster Meeting
- Issued the following:
 - 2 sets of chainsaw to Tuba MPS and 911 On Call.
 - 100 boxes of surgical mask to Balbalan, Kalinga.
 - 20 pcs of tarpaulin to Lubuagan, Kalinga
 - 6 pcs megaphone to Lubuagan, Kalinga, Balbalan, Kalinga, 1st and 2nd Kalinga Provincial Mobile Force Company
 - 100 pcs new blanket to Lubuagan, Kalinga
 - 10 pcs hard hats to Balbalan, Kalinga
- Provided logistical support for the hauling, airlifting, and delivery of relief assistance to isolated areas in the region



Department of the Interior and Local Government - CAR

DILG REGIONAL ACTIONS

- Sent Regional Advisory on TS PAENG to DILG Provincial/City Offices;
- Activated the Regional Disaster Monitoring and Reporting Systems.
- Ensured that the google link for LGU preparedness actions is being updated.
- Forwarded regular updates to DILG field offices on weather situations and landslide and flood prone barangays.
- Continuous coordination and updating with LGUs

DILG PROVINCIAL OFFICES

Abra DILG

- Informed all LGUs in the province on the updates on TS Paeng
- Advised LCEs to take the necessary actions
- Advised MDRRMO to take the necessary protocols on operation Listo and review the preparedness checklist.

APAYAO DILG

Issued Memorandum Activating DILG APAYAO EOC and DORMS

- Informed all LGUs in the province on the updates on TS PAENG
- Advised LCEs to take the necessary LGU actions
- Monitoring the preparedness of LGU per LISTO Checklist
- Forwarded GSM and WRF to LGUs

- Constant coordination with LDRRMO and LCE thru MLGOOs on the necessary actions / preparation to be taken re TS PAENG

Baguio City DILG

- Informed the City Mayor on the updates on TS Paeng
- Activated the DILG BCFO OPCEN TS Paeng Monitoring Team
- Continuous coordination with the LGU

Benguet DILG

- Informed all LGUs in the province on the updates on TD Paeng
- Disseminated communication re: Activation of DORMS and information on TD Paeng
- All LCEs were coordinated re: Listo preparedness protocol by DILG Field Personnel
- Continuous monitoring, dissemination and sharing of public advisories to LGUs

IFUGAO DILG

- Issued advisory for LCEs and to MLGOOs thru OIC-CH re TS PAENG
- Activated Provincial Operation Center and Disaster Monitoring and Reporting System.
- Continuous monitoring and dissemination of weather advisory.
- In close coordination with MLGOOs and PDRRMO

Kalinga DILG Actions

- Advised LCEs, thru Admin and MDRRMO, to take the necessary action for possible landslides and floods
- Continuous monitoring of LGUs and reporting
- Continuous dissemination of weather updates to LGUs thru their respective C/MLGOOs
- Continuous sending advise to BDRRMCs not to conduct any clearing and monitoring when not safe.
- Activation of Operation Center;
- Informed the LGUS re: TS PAENG thru MEMO and messenger
- Advised LCEs and P/C/MDRRMO, to take precautionary actions as stipulated in the RO Advisory
- Informed LCEs about Operation Listo Protocols
- Disseminated alerts and warnings thru established communication means (messenger GC)
- Sustained coordination, monitoring of LGUs and reporting of SitReps

Mtn. Province DILG Actions

- Issued Advisory dtd Oct. 27, 2022 re: TS Paeng
- Continuous monitoring of and coordination with LCEs
- Continuous coordination with other members of the LDRRMC for updates and info
- Disseminated relevant information/updates to the LGUs



Department of Social Welfare and Development Field Office-CAR

- The Regional Quick Response Team (QRT) is activated for the monitoring of the weather system and the reporting of the 6.5 Earthquake incident in Abra;
- Ensures adequate supply of Food and Non-food items in the DSWD satellite warehouses and LGUs by means of prepositioning;
- Ensures availability of communication and transportation resources ;
- Close monitoring of the weather and other related incidents;
- Provincial QRT are on standby, ready for deployment (except for PSWAD Abra which is already activated for the 6.4 M EQ incident).
- Delivery of 3,900 FFPs from the DSWD FO CAR regional warehouse in Apayao Province as part of the preparedness for the possible effects of STS "Paeng".

31 October 2022

- Hauling of 2,000 FFPs from Kalinga warehouse: Roxas, Isabela for pickup (1000 FFPs) after lunch. Sta. Maria (1000 FFPs) on the way for pickup.
- Paracelis have successfully hauled 300 requested FFPs from Kalinga warehouse.
- Provided update to OCD-CAR about the request for airlifting of FFPs.
- Continuous follow up with the SWAD offices regarding Sitrep and narrative reports.
- Provided advanced copy of Request Letter for Airlifting of 700 DSWD FFPs and 1,842 DSWD Hygiene Kits for Calanasan, Apayao.
- Prepared for the meeting with Tactical Operations Group 2 Airforce regarding airlifting of FFPs and Hygiene Kits for Calanasan, Apayao.

- Coordinated with SWAD Apayao. Informed them on the requirements for airlifting. (Distribution Plan including number of FFPs and target barangays and beneficiaries, Coordinates of Landing Zone, staff for escorting).
- 1000 Hygiene Kits from Regional Warehouse to Kalinga arrived safely on October 31, 2022, 10:40am.
- Presided the Response Cluster meeting at 11:00 AM

01 November 2022

- Updated data in the DROMIC Information System
- Monitored PAGASA weather bulletin particularly the Track and Intensity Outlook and Tropical Cyclone Wind Signals and validated its effects in the provinces.
- Managed social media posts in the DSWD official social sites.
- Coordination with partner agencies on the update of their AOR
- Continuous follow up with the SWAD offices regarding Sitrep and narrative reports.
- Virtual Response Cluster Hub was facilitated by DSWD FO CAR with Regional Director Leo L. Quintilla
- Preparation and coordination of FFPs and FNFI for augmentation to Region III
- AICS was provided to all families who were affected in places of Benguet, Baguio, and Kalinga.

03 November 2022

- Updated data in the DROMIC Information System
- Updated Monitoring_TS PAENG google sheet
- Continuous follow up with the SWAD offices regarding Sitrep and narrative reports. Likewise verified significant data and updates provided/reported and incorporated in the DROMIC IS.
- Coordination made with DOH-CAR regarding the additional injured individual in Amganad, Banaue, Ifugao. This was confirmed by the said office and the cause of the injury was due to a landslide incident that happened on 31 October 2022.
- Updated report on the issuance/hauling of 300 FFPs, 10 Family Kit, 10 Hygiene Kit, 10 Kitchen Kit, 10 Sleeping Kit, and 20 pcs. malong to LGU Sadanga
- Received request from Paracelis for 80 FFPs and 124 HK. Coordinated with DRMD DRRS for preparation of RIS. Request for 80 FFPs and 61 HKs approved. Also, received requests from the LGUs of Atok, Kabayan, Buguias, Benguet, Lubuagan, Kalinga and PSWDO of Kalinga on various food and non-food items, a total of 14,505 FFPs are being requested. DRMD to facilitate the RIS. (Other details reflected in the turn over report)
- Production of 1,366 FFPs as of 5:00 PM
- Received 800 sacks of NFA Rice
- Transferred hygiene kits, slotted boxes and pallets from old to new warehouse



Department of Human Settlements and Urban Development - Cordillera Administrative Region

- Continuous monitoring of the AOR
- Coordinated with concerned agencies regarding the status of the affected housing and shelter in the region
- Facilitated the Shelter Cluster meeting on 02 November 2022



Department of Agriculture Regional Field Office - CAR

- Activation of Emergency Operation Center and mobilization of DRRM task force
- Continuous information dissemination of PAGASA advisory thru the DA-CAR Official FB Page and regular coordination with APCOs, LGUs and farmer leaders for them to disseminate the same info to the community and local farmers for their safety and farm operation activities. Harvest if possible matured crops and utilize available drying facilities and warehouses.
- Regular coordination with APCOs to send weather situationers in their respective province, monitor status and possible effects of the weather disturbance
- Monitoring of prices and road networks for the movement of agricultural commodities.
- Inventory of buffer stocks and monitoring of the status of warehouse and facilities
- Submission of daily pre-disaster risk assessment to Central Office and OCD



Bureau of Fisheries and Aquatic Resources Field Office CAR

1. Activated BFAR-CAR Climate Change – Disaster Risk Reduction and Management Center Technical Working Group (BFAR CAR CC-DRRMC TWG) Regional and Provincial Response Centers.
2. Continuous coordination with LGU counterparts and Fisherfolk Leaders on information dissemination and reporting. Advised to take appropriate actions and watch for the next updates of weather advisories.
3. Monitoring and assessment of damages by Provincial Fishery Offices.
4. Consolidation of damage and loss assessment reports.
5. Actions taken to prevent/mitigate damage to fisheries.
 - a. Fisherfolk engaged in aquaculture are reminded to CONTINUE precautionary measures to prevent/mitigate potential loss due to localized/severe thunderstorm/rainfall. Also, advised to perform early harvest.
 - b. Fisherfolk engaged in Capture Fisheries within the areas under Typhoon Signal are advised to refrain from fishing and secure fishing boats in higher ground at this point in time.
6. Fisherfolk are also advised to listen to the most recent severe weather bulletin issued by PAGASA, as well as information provided by radio and television stations.
7. Other related precautionary measures.
 - a. Secured Office Facilities and Equipment (Regional Office/Provincial Fishery Offices/Technology Outreach Stations/Quarantine Stations). Checked on a routinely basis.
 - b. Fish feeds and other agricultural and fishery supplies are properly stored.
8. Preparation of Rehabilitation and Recovery Program.



Department of Health-Cordillera

1. Management of Incident
 - a. Issued Code “White” Alert Memo.
 - b. Activated Incident Command System in managing the disaster response operations activities.
 - c. Participated in the Cordillera RDRRM Council Pre-Disaster Risk Assessment.
 - d. Coordinated with DRRM-H managers through DRRM-H OpCens in Provincial DOH Offices and Provincial Health Offices.
 - e. Ensured the operations of the Regional Patient Navigation and Referral Unit for COVID-19 services.
 - f. Coordinated with Regional Epidemiological and Surveillance Unit and Communicable Disease program managers for their response actions in the monitoring outbreaks in affected communities.
2. Management of Victims
 - a. Ensured adherence to COVID-19 minimum health standards at all times through intensified health promotion campaigns and release of health advisories.
 - b. Assessed and monitored the health status of evacuees in open camps and outside the evacuation centers.
 - c. Monitored possible outbreaks secondary to disaster.
3. Management of Human Resources/ Service Providers
 - a. Alerted the DOH-CAR HERT through SMS for possible deployment
 - b. Mobilized the DOH-CAR HERT to render duty at HEM EOC.
4. Management of Non-Human Resources
 - a. Inventory of logistics
 - b. Planning and allocation of logistics.
 - c. Facilitated the allocation of logistics to City and Provincial DOH Offices
 - d. Coordination with C/PDOH Offices in the mobilization and tacking of resources.
 - e. Ensured stockpiles of health emergency commodities for augmentation.
5. Management of Information System
 - a. Report generation, consolidation, and submission through the HEMB-Integration Information System. The following reports were generated and submitted:
 - i. Regional Field Report (1)
 - ii. Regional Rapid Health Assessment Report (1)
 - iii. Health Situation Updates (1)
 - iv. Terminal Report (1)
 - b. Validation, monitoring, and verifying of health-related incidents/impacts and possible secondary events
 - c. Collecting, analyzing, and disseminating situation reports and information to decision-makers, especially Cordillera RDRRM, Incident Management Team, and DOH Central Office
 - d. Ensured availability of timely and accurate data/reports for information dissemination.



Department of Information and Communications Technology

27 October 2022

- Attended the Pre-Disaster Risk Assessment (PDRA) Core Group Meeting for Low-Pressure Area (LPA) East of Eastern Visayas and/or Northeast Monsoon (Amihan), Undas 2022 (Long Weekend/Influx of Tourists), DOH-Related Health Reports.
- Prepared necessary communications equipment, generator sets, and other vital apparatuses for possible deployment to key areas of CAR in anticipation of the impact of Tropical Storm "Paeng" in the Region.
- Deployed one (1) VSAT to Adams, Ilocos Norte to augment the communications in coordination with DICT-Region 1.

28 October 2022

- Consistent monitoring of the Weather Bulletin updates from PAGASA.
- Activated the DRRM Emergency Response Team, response vehicle for possible deployment.
- Coordination efforts with various Provincial Officers under DICT-CAR, other cluster agencies, and the private sector from time to time in monitoring ICT facilities and other communication structures in CAR

29 October 2022

- Continuous monitoring of the Weather Bulletin updates from PAGASA.
- DRRM Emergency Response Team, response vehicle, and emergency communications equipment are on standby for possible deployment.
- Coordination efforts with various Provincial Officers under DICT-CAR, other cluster agencies, and the private sector from time to time in monitoring ICT facilities and other communication structures in CAR
- Attended the Emergency NDRRMC Full Council Meeting via Zoom Meeting starting 2:00PM with President Marcos

30 October 2022

- Continuous monitoring of the Weather Bulletin updates from PAGASA.
- DRRM Emergency Response Team, response vehicle, and emergency communications equipment are on standby for possible deployment.
- Coordination efforts with various Provincial Officers under DICT-CAR, other cluster agencies, and the private sector from time to time in monitoring ICT facilities and other communication structures in CAR
- Attended the Emergency Cordillera RDRRMC Response Cluster Meeting from 1:00 PM to 3:00 PM

31 October 2022

- Continuous monitoring of the Weather Bulletin updates from PAGASA.
- DRRM Emergency Response Team, response vehicle, and emergency communications equipment are on standby for possible deployment.
- Coordination efforts with various Provincial Officers under DICT-CAR, other cluster agencies, and the private sector from time to time in monitoring ICT facilities and
- Coordinated with Free Wi-Fi for All service providers for the restoration of sites monitored down
- Coordinated with BENECO with regards to the restoration of power in UP POP

01 November 2022

- Continuous monitoring of the Weather Bulletin updates from PAGASA.
- DRRM Emergency Response Team, response vehicle, and emergency communications equipment are on standby for possible deployment.
- Coordination efforts with various Provincial Officers under DICT-CAR, other cluster agencies, and the private sector from time to time in monitoring ICT facilities and other communication structures in CAR
- Attended the CAR Regional Disaster Risk Reduction and Management Council Response Cluster Kamustahan

02 November 2022

- Continuous monitoring of the Weather Bulletin updates from PAGASA.
- DRRM Emergency Response Team, response vehicle, and emergency communications equipment are on standby for possible deployment.
- Coordination efforts with various Provincial Officers under DICT-CAR, other cluster agencies, and the private sector from time to time in monitoring ICT facilities and other communication structures in CAR
- DRRM Emergency Response Team, response vehicle, and emergency communications equipment are on standby for possible deployment.
- Coordinated with Free Wi-Fi for All service providers for the restoration of sites

monitored down

- Restoration of twenty - four (24) GovNet sites connected in University of the Philippines - Baguio (UPB) PoP site using portable generator set to support GovNet operations.

02 November 2022

- Continuous monitoring of the Weather Bulletin updates from PAGASA
- DRRM Emergency Response Team, response vehicle, and emergency communications equipment are on standby for possible deployment.
- Coordinated with Free Wi-Fi for All service providers for the restoration of sites monitored down



Police Regional Office - Cordillera

A. PNP DEPLOYMENT TOTAL

1. Total Number of SRR Personnel Deployed: 0
2. Total Number of RSSF deployed: 0
3. Total Number of SRR Standby: 1,011
4. Total Number of RSSF Personnel: 1,324
5. Total Number of Regular Law Enforcement Personnel: 796
6. Total Number of PNP Personnel deployed in Evacuation Areas: 2
7. Total Number of PNP Personnel deployed in Vacated Areas: 0
8. Total Number of PNP Personnel Patrolling at Evacuated Communities: 0

B. SAR Capabilities:

1. SAR Equipment-life vest: 501
2. SAR Equipment-Rubber Boats: 3
3. SAR Equipment-Hand Held Radio: 1,163
4. SAR Equipment-Base Radio: 88
5. SAR Equipment-Vehicles: 324
6. SAR Equipment-Generator Set: 65

Personnel of PPOs/CPO down to MPS to continue the regular OPLAN Tambuli to warn residents on possible landslides in AOR affected by STS Paeng. The RSSF of PROCOR are on standby and ready for possible deployment.

Provided augmentation support through manpower for the hauling and loading of relief assistance.



503rd Infantry Brigade

- SRR teams and assets are on standby.
- Alerted all units under the 503rd Brigade for possible SRR and HADR operations.
- Conducted inventory and ensure that all HADR equipment and assets are all available.

503IBde: Alerted DRTG is on standby alert and ready to move for HADR operations.

24IB:

- One (1) squad is on standby/alert for HADR operation at Lagangilang, Abra.
- One (1) squad of Alpha Company is on standby/alert for HADR operation at Tineg, Abra.
- One (1) squad of Bravo Company is on standby/alert for HADR operation at Malibcong, Abra.
- One (1) squad of Charlie Company is on standby/alert for HADR operation at Lacub, Abra.

50IB:

- Ten (10) Enlisted Personnel (EP) still at H50IB, Pinukupuk, Kalinga on standby/alert thereat.
- Nine (9) EP still at Balbalan, Kalinga on standby/alert thereat.
- Nine (9) EP still at Pasil, Kalinga on standby/alert thereat.
- One (1) Officer and twelve (12) EP led by 2LT SILVER ARN INFIESTO (QMS) PA still at Balbalan, Kalinga on standby/alert thereat.

54IB:

- One (1) Officer and 1 EP at PDRRMO Ifugao, Barangay Poblacion South, Lagawe, Ifugao to closely monitor the effects of Tropical Storm "PAENG" in the area. Said troops are still in the area.

- SRR Team, together with the Municipal Disaster Risk Reduction Management Council (MDRRMC), LGU, PNP and BFP conducted clearing operations in the Municipality of Asipulo, Ifugao.

98IB:

- One (1) EP still in the area of MDRRMO, Conner purposely to monitor the TC "PAENG".
- One (1) EP on board with one (1) Civilian Vehicle left 98IB TCP, Old Capitol Brgy Poblacion, Kabugao, Apayao, is still at MDRRMO Kabugao to monitor TC "PAENG".

A/17IB

- Humanitarian Assistance and Disaster Response Team are on standby and ready for augmentation;

102IB:

- Humanitarian Assistance and Disaster Response Team are on standby and ready for augmentation.

14RCDG:

On standby alert and ready to move for HADR operations.

1406th (Apayao) Community Defense Center

- Augmented personnel through the ROTC students in the unloading of 3900 Family Food Packs delivered in the SWAD Apayao warehouse on 29 October 2022.
- Personnel are on standby ready for possible deployment/augmentation.

A5CMOBn:

Two (2) teams at Brgy Camp Henry T Allen, Baguio City, on standby alert.



Tactical Operations Wing Northern Luzon

Tactical Operations Group 1, Philippine Air Force, TOWNOL

- On-standby for possible augmentation/deployment of personnel, equipment and transportation
- Continuous monitoring of AOR
- Provided assistance in the coordination of aircraft for the airlifting of relief assistance to isolated communities in the region

Tactical Operations Group 2, Philippine Air Force, TOWNOL

- On-standby for possible augmentation/deployment of personnel, equipment and transportation
- Continuous monitoring of AOR
- Provided assistance in the coordination of aircraft for the airlifting of relief assistance to isolated communities in the region
- Facilitated the airlifting of relief assistance



14th RCDG, Reserve Command, Philippine Army

- On-standby for possible deployment of personnel and resources
- Provided manpower as augmentation support for the hauling and loading of relief assistance to affected communities in the region



Province of Abra

Abra Provincial DRRMC

- Activated Abra PDRRMC EOC.
- Coordinated with the 27 municipalities regarding the water level of their AORs and situation monitoring.
- Prepositioned rescue/emergency equipment.

Abra PDRRMC Emergency Operations Center (EOC)

- Serves as EOC Manager.
- Coordinate with line agencies and the 27 municipalities.
- Prepositioned rescue/emergency equipment.
- Report generation.
- Continuous AOR monitoring.

MUNICIPAL DISASTER RISK REDUCTION AND MANAGEMENT COUNCILS

Bangued MDRRMC

- Activated EOC and BDRRMCs.
- Conducted PDRA on October 29, 2022, 1030H.
- Continuous coordination with the 31 barangays and with PDRRMC.
- Continuous AOR monitoring.
- Prepositioned 25 hygiene kits, 25 sleeping kits, 25 family kits, 25 kitchen kits and 650 FFPs.
- MDRRMO, BDRRMCs, BFP and MAT on duty.
- Prepositioned loader/fire truck and other rescue vehicles.
- Conducted water level monitoring along Abra River Calaba area.
- Continuous coordination with PDRRMO.
- Provided family kit, tent and FFPs to an affected family in San Antonio.

Boliney MDRRMC

- Activated EOC.
- Conducted PDRA on October 29, 2022 @ 1000H
- Continuous AOR monitoring.
- Prepositioned rescue equipment and FFPs.
- Continuous monitoring of the status of STS Paeng.

Bucay MDRRMC

- Activated EOC.
- Continuous AOR monitoring.

Bucloc Municipal Disaster Risk Reduction and Management Council

- Activated EOC.
- Continuous AOR monitoring.
- Activated BDRRMCs.
- Distributed DSWD and LGU FFPs to the whole households of the municipality.

Daguioman MDRRMC

- Conducted Pre-Disaster Risk Assessment meeting on 28 October 2022
- Continuous monitoring of AOR
- Conducted water level monitoring at Banaang spillway.

Danglas MDRRMC

- Convened the council for the conduct of Pre-Disaster Risk Assessment meeting on 28 October 2022
- EOC is still on RED ALERT status
- Continuous monitoring of AOR

Dolores MDRRMC

- Conducted Pre-Disaster Risk Assessment meeting on 28 October 2022
- Continuous monitoring of AOR
- Conducted ocular inspection on accessibility of roads in AOR and water level monitoring along Abra river and Tineg Malanas River.
- Constant coordination with BDRRMCs and other agencies/stakeholders.
- Through MDRRMC Memorandum Order No. 1029-001 on raising BLUE ALERT status.

La Paz MDRRMC

- Activated EOC.
- Conducted PDRA on October 28, 2022 @ 1600H.
- Continuous AOR monitoring.
- Prepositioned rescue equipment and rescue teams.

Lacub MDRRMC

- Conducted Pre-Disaster Risk Assessment meeting on 27 October 2022
- Continuous monitoring of AOR
- Prepositioned rescue equipment.
- Constant monitoring of the Typhoon track.
- Continuous AOR monitoring.
- Issued Public Advisory No. 10 for the temporary suspension of travels to all public utility vehicles, private vehicles and motorcycles except for emergency purposes due to STS Paeng.

- Activated BDRRMCs within AOR.
- Conducted IEC and Oplan Tambuli together with Lacub MPS.
- Inspected evacuation center and other critical infrastructures and conducted water level monitoring along Binongan river.
- Posted advisories, weather updates and emergency hotlines on the LDRRM Lacub FB Page and MDRRMC group chat.
- Conducted onsite monitoring together with some members of the MDRRM Council.
- Lifted the travel ban on October 31, 2022 0900H.

Lagangilang MDRRMC

- Conducted Pre-Disaster Risk Assessment meeting on 28 October 2022
- Continuous monitoring of AOR

Lagayan MDRRMC

- Activated EOC.
- Constant coordination with the BDRRMCs within AOR.
- Continuous dissemination of weather updates through LDRRM Group Chat and text messages.
- Continuous AOR monitoring.
- Maintained RED Alert status.
- Continuous coordination to higher DRRMCs.
- The Incident Command Team was activated at 11:10 PM on October 25, 2022.
- Final lists of partially damaged and totally damaged are being collated for immediate verification by this office teamed up with the Municipal Engineering personnel and the BFP MFPO.
- Distribution of Ready to Eat Foods (Insta-Meals Champorado and Arroz Caldo) to the residents of Sitio Lucgay , Barangay Collago.
- Continuous assessment of needs of the residents of Lagayan

Licuan-Baay MDRRMC

- Conducted Pre-Disaster Risk Assessment meeting on 28 October 2022
- Continuous monitoring of AOR
- Conducted PDRA on October 28, 2022 1430H.
- Raised alert status to RED on October 29, 2022 1430H.
- Continuous coordination with BDRRMCs within AOR.
- Issued MDRRMC Memorandum No. 36, s2022 on Temporary suspension of small- scale mining activities.
- Issued MDRRMC Memorandum No. 36, s2022 on Temporary suspension of tourism activities and prohibition of fishing activities.

Luba MDRRMC

- Activated EOC.
- Continuous water level monitoring.
- Continous AOR monitoring.

Malibcong MDRRMC

- Conducted Pre-Disaster Risk Assessment meeting on 28 October 2022
- Continuous monitoring of AOR
- Issued MDRRMC Public Advisory No. 05, s2022 for the temporary suspension of travel within the Municipality of Malibcong.
- Issued MDRRMC Memorandum Order No. 17 restricting unnecessary river crossing and fishing activities within the municipality.
- Raised alert status to RED on October 29, 2022 1300H.
- Continuous coordination with BDRRMCs within AOR.
- Conducted water level and road condition monitoring.

Manabo MDRRMC

- Conducted Pre-Disaster Risk Assessment meeting on 27 October 2022
- Continuous monitoring of AOR
- Conducted water level monitoring along Abra River within AOR.

Peñarrubia MDRRMC

- Activated EOC.

- Continuous AOR monitoring.

Pidigan MDRRMC

- Activated EOC.
- Continuous AOR monitoring.
- Continuous IEC regarding STS Paeng.
- Constant coordination with BDRRMCs within AOR and other agencies.
- Prepositioned FNFI.

Pilar MDRRMC

- Conducted Pre-Disaster Risk Assessment meeting on 28 October 2022
- Continuous monitoring of AOR

Sallapadan MDRRMC

- Activated EOC.
- Continuous AOR monitoring.
- Conducted roads and bridges monitoring in AOR.
- MDRRMO staff assisted in damaged assessment at Victoria Village in Maguyepyep.
- Continuous water level monitoring.

San Isidro MDRRMC

- Activated EOC.
- Conducted inspection to emergency equipment.
- Continuous AOR monitoring.
- Prepositioned 25 family tents, 25 hygiene kits, 25 sleeping kits, 25 family kits, 25 kitchen kits and 800 FFPs.
- Continues monitoring with MDRRMO, PNP and BDRRMCs.

San Juan MDRRMC

- Activated EOC.
- Continuous AOR monitoring.

San Quintin MDRRMC

- Conducted Pre-Disaster Risk Assessment meeting on 28 October 2022
- Continuous monitoring of AOR
- Raised alert status to RED on October 28, 2022 1800H.
- Conducted monitoring of water level along Abra river, San Quintin Area.
- Conducted IEC through the LGU FB page.

Tayum MDRRMC

- Conducted Pre-Disaster Risk Assessment meeting on 27 October 2022
- Continuous monitoring of AOR

Tineg MDRRMC

- Activated EOC.
- Continuous AOR monitoring.
- Conducted onsite monitoring together with the MDRRMC chairperson Mayor Jose Lagen and Villaviciosa MPS OIC Chief of Police PLT Cerel Gaspili and FS Firemarshall SFO4 Danilo Fagyan.

Villaviciosa MDRRMC

- Activated EOC.
- Continuous AOR monitoring.



Province of Apayao

Apayao Provincial DRRM Council

- The PDRRMC EOC maintains its RED ALERT Status;
- Conducted Pre-Disaster Risk Assessment (PDRA Core Group) Meeting at 3:00 PM, 28 October 2022;
- Continuous dissemination of weather updates to the public and lower DRRMCs through PDRRMC SMS & Social media (official FB Account & Messenger);
- Advised lower DRRMCs to conduct and ensure availability of food stockpile and other non food items;
- Prepare and ensured the availability and serviceability of DRRM equipment and supplies;
- Conducted monitoring with AOR through submission of sitrep and cross communication to volunteers on the

ground;

- Continuous coordination with partner agencies on the actions to be undertaken by each agency;
- Advised MDRRMOs to be vigilant enough in monitoring the water level of rivers and its tributaries including flash flood prone areas, and landslide prone areas;
- Advised MDRRMOs to conduct pre-emptive/forced (assisted) evacuation if necessary;
- Facilitated the transportation of DSWD FFPs for prepositioning at Brgy. Tanglagan, Calanasan, Apayao;
- Facilitated the conduct of unloading of FFPs of the DSWD in partnership with the Apayao Provincial Police Office personnel, BFP-Provincial Office personnel and ROTC-Apayao State College students under the command of the 1406th (Apayao) Community Defense Center;
- Continuous monitoring of cemeteries, motorist and tourists/picnic areas through our DRRM partner agencies and lower DRRMCs;
- Verified reports coming from lower DRRMCs;
- Submission of situational report to higher DRRMCs.
- Issued Memorandum Order No.7 to deploy Emergency Management Team and Search and Rescue Team to Barangay Madduang in relation to the drowning incident

DILG-APAYAO

- Continuous coordination and monitoring of Area of Responsibility through the MDRRMOs and DILG field officers on the necessary actions to be taken re affected areas due to TS "PAENG";

Provincial DOH Office

- Prepositioned medicines to all RHUs in the Province;
- Activated into Code Blue;
- Continuous monitoring of AOR through their counterparts in the health care service;

Provincial Health Office

- Continuous monitoring of all health facilities for any Tropical Cyclone related incident/s and/or cases through DRRM Coordinators;
- All Hospitals in Apayao province are activated into WHITE code;
- Advised DRRM-H to maintain 24/7 Health Emergency Operations Center, conduct of Rapid Health Assessment and ensure adherence to COVID-19 minimum health standard at all times;
- Closed coordination to partners in the LGUs and DRRMCs;
- Regular submission of response action to the concerned offices;

Bureau of Fire Protection- Provincial Office

- Continuous monitoring of AOR through the Municipal Fire Stations re: TS "PAENG" and Undas 2022;
- 10 personnel of the Provincial Office ready for augmentation to the Apayao PDRRMC EOC;
- Currently leading the search and rescue for the missing victim related to the drowning incident.

DSWD-SWAD

- Continuous monitoring and coordination to all MLGUs/MSWDOs for reports/updates on affected families/displaced families;
- Conducted prepositioning of Family Food Packs to outer barangays of Calanasan, Apayao;

Provincial Agriculture Office

- Continuous monitoring and coordination to MLGUs through agriculture office for damaged reports/updates;

DOST-Provincial Office

- Continuous monitoring the situation and dissemination of weather advisories;

DPWH-AFDEO/ASDEO

- Continuous monitoring of AOR and submission of situational reports to all concerned offices;
- Conduct of punch thru/clearing operations to reported closed roads;
- Personnel deployed to monitor motorist/travelers in observance of the Undas 2022;

Apayao Provincial Police Office

- Continuous monitoring and coordination to all Municipal Police Station in the province for any Tropical Cyclone related reports/updates;
- Personnel in the APPO are on standby and ready for dispatch upon call;
- Municipal Police Stations continuously monitoring AOR and ensured availability of personnel for augmentation to the MDRRMCs for any response activities for the TS "PAENG";
- Personnel helped in the unloading of 3900 FFPs delivered to the SWAD Apayao warehouse;

- Conducted monitoring of cemeteries and tourist areas/picnic areas in observance of the Undas 2022;

PSWDO

- Continuous coordination to all MLGUs through our MSWDOs and other partners for reports/updates on affected families/displaced families;

17th IB, 5ID, Philippine Army

- Humanitarian Assistance and Disaster Response Team are on standby and ready for augmentation;
- Personnel ready to augment any other response operations;

1406th (Apayao) Community Defense Center

- Augmented personnel through the ROTC students in the unloading of 3900 Family Food Packs delivered in the SWAD Apayao warehouse;
- Personnel are on standby ready for possible deployment/augmentation;

NIA Apayao

- Office Task Force are on standby with few office equipment to include stake truck, backhoe, gen sets, chainsaw and pick up trucks with standby personnel;
- Mitigating measures: Main irrigation intake gates at West Apayao-Abulug Irrigation System is shut off, dam sluiceways are open; Headgates and check gates along irrigation canals are open to accommodate possible flood waters;
- Assigned office personnel to monitor thru various irrigators associations from various municipalities any possible damages on irrigation facilities;
- Conducted virtual and official reporting to regional office/ command center re situational reports;
- Religiously browse posts of concerned agencies on weather forecasts and advisories for proper guidance;

MDRRMCs

- Continuous monitoring and coordination to all BDRRMCs;
- Timely dissemination of weather updates and advisories;
- Continuous monitoring of water level of rivers and its tributaries, including road networks (landslide prone areas) and flash flood prone areas;
- Prepositioned Food Items and placed DRRM rescue equipment on standby;
- Conner MDRRMC conducted pre-emptive evacuation to families susceptible to landslide at brgy. Calafug, Conner, Apayao;
- Submission of situational report to the PDRRMC EOC.

Kabugao MPS

- Conducting search and rescue on the missing victim in Barangay Madduang

1505th RMFB, 102nd IB PA, 98th IB PA

- Conducting search and rescue on the missing victim in Barangay Madduang.



Baguio City

- Conducted a Pre-Disaster Risk Assessment spearheaded by CDRRMO on 28 October 2022 via zoom.
- CDRRMO-Emergency Operation Center elevated to RED ALERT status to provide timely, accurate and appropriate coordination on October 29, 2022.
- Disseminated weather advisories, warning and information to the general public thru social media, VHF radios and text blasting.
- 24/7 monitoring and tracking of Severe Tropical Storm "Paeng".
- City Engineering Office conducted clearing operation at the City Camp Lagoon on October 29, 2022, 09:00AM.



Province of Benguet

Benguet Provincial DRRMC

- Activation of the PDRRM Emergency Operations Center.
- Pre-positioning of food supplies to the thirteen (13) municipal halls in Benguet (28 sacks rice, 11 cases sardines, 5 case noodles and 35 food packs per municipality)
- Checking of roadworthiness of emergency response vehicles and heavy equipment

- Situational monitoring and coordination with the different Municipal LDRRMOs, DPWH Benguet 1st and 2nd Engineering District Offices, Provincial Engineering Office, BENEKO, PNP
- Continuous dissemination and sharing of public advisories from PAGASA, OCD, DILG, ang LGUs thru social media and other means.
- Road clearing equipment pre-positioned and clearing team on standby.
- Provincial Governor/PDRRMC Chairman is within AOR and actively monitors local situations
- Collaboration with other government and NOGOs for augmentation support.
- Dispatched monitoring personnel to check/assess reported landslides/ soil collapses along provincial roads

Municipal LGUs/ MDRRMCs/ BDRRMCs

- Activation of Municipal and Barangay DRRM Emergency Operation Centers
- Conducted Pre-Disaster Risk Assessment (PDRA)
- Continuous situational monitoring and dissemination of weather updates and advisories.
- Conduct of early warning and pre-emptive evacuation advisories, especially in areas previously affected by tropical cyclones, shearline and local thunderstorms recently.
- Activation of Evacuation Centers to accommodate pre-emptive evacuees.
- Prepositioning of FNFI's.
- Activation/on-standby emergency response teams, heavy equipment, rescue equipment and transport vehicles.
- LCEs are within their respective AORs supervising and monitoring their respective activities
- Mobilization of local response teams.

Kibungan MDRRM Council

- Activation of Emergency Operations Center headed by MDRRMC Chairman and Municipal Mayor Cesar M. Molitas having meeting with the MDRRMO/ EOC Duty and partner agencies at the Municipal Emergency Operations Center on October 29, 2022.
- The Municipal Mayor communicating with the Local Chief Executives of the Barangays in relation to Tropical Cyclone Paeng
- MDRRM Office, PNP Kibungan and BFP Kibungan personnel conducted inspection in landslide prone areas and served the Preemptive Evacuation advisory to identified residents in Geday and Hillside, Poblacion on October 29, 2022.
- Preparation of evacuation center and receiving of evacuees at the Municipal Evacuation Center
- Activation of MDRRMC and EOC
- Coordination with Barangay DRRM Councils for preparations and situation reporting
- Coordination with National Line Agencies such as PNP, BFP and DepEd
- Road situation monitoring and ocular

Tuba MDRRM Council

- The MDRRM Office manned the OPCEN together with the members of the MDRRM Council/ IMT to conduct situation monitoring, handle emergency calls, and request assistance.
- Inform the thirteen (13) Punong Barangays of Tuba of the activation of their respective Operation Center
- Close coordination with the barangay counterparts with regard to Tropical Depression "Paeng"
- Sustaining guidelines and protocols to prevent/ mitigate the threat/ spread of the COVID-19 Virus.
- Provision of Patients Transport
- Provision of meals at the Municipal OpCen-MLGU counterpart and Barangay OpCen-Barangay counterpart
- Logistics ready
- Responders are on standby at the EOC
- Relief operations are ready (Food and non-food)
- Heavy Equipment is on standby for a clearing operation



Province of Ifugao

Ifugao PDRRMO

- Continuous monitoring of our AOR and the track of TS Paeng.
- Information dissemination thru Social Media.
- Conducted PDRA for TS Paeng and UNDAS 2022 at 10:00am of October 27, 2022.
- Activation of the PDRRMC EOC alert status to RED ALERT for TS Paeng until further notice..
- Personnel on 24/7 duty.
- Prepositioned 3 heavy equipments, 1 rescue vehicle and 1 patrol vehicle, SRR tools and equipments.
- Food and non-food items (there is MOA with NFA-Ifugao, JMS Merchandise and different stores with PHILGEPS)
- Conducted emergency staff meeting at 3:00pm (October 28, 2022).

- Continuous Monitoring of water level at Ibulao Bridge.
- Team composition on duty (Philippine Army, BFP,PHO, PSWDO)

PAENRO

- Consolidate reports from the different municipalities.
- 1 Elf truck available for re-enforcement

PGSO

- 2 dump tracks ready for re-enforcement.

PVET

- Alert for any reports of incidents from the municipalities.
- 1 vehicle on stand by for re-enforcement.

PBO

- Funds; 75 million, 5% of the total of the Provincial budget.
- 30% for the Quick Responds.
- 70% for the Disaster Responds.

IPPO

- Mobile patrol on full alert from Oct. 29 – Nov. 4, 2022.
- All Police stations are on full alert.
- Coordination with the MDRRMs to put signages “drop and go” for every cemetery area.
- Conduct mobile patrol in residences for liquor related problems.

PEO

- Ready to assess the value of damages for the infrastructure that will be reported because of the typhoon.
- Augmenting on Technical Assistance.
- Augmenting Vehicles are ready.

PSWDO

- Responsible in monitoring damages individually and per household.
- Ready for relief good distribution.

PIA Ifugao

- Already produced social media card.
- Advisories on the upcoming weather updates.

PDOH

- Augment PHO and municipal health offices.
- MHOs to activate their OPCEN.
- Activate 24/7 PDOHO members.
- Communication lines are open for regular reports from OPCEN.

PHO

- Deploy 2 medic
- 1 ambulance and driver on standby.
- 1 on call Doctor
- 60 sets of hygiene kit ready for evacuation centers.
- 6 district hospitals are active.

MUNICIPAL DRRM COUNCILS

Aguinaldo MDRRMC

- Continuous monitoring of the AOR
- Conducted MDRRMC PDRA for TS PAENG on October 28, 2022
- Activated the MDRRMC EOC to RED ALERT status

Alfonso Lista MDRRMC

- Continuous monitoring of the AOR
- Conducted MDRRMC PDRA for TS PAENG on October 27, 2022
- Activated the MDRRMC EOC to BLUE ALERT status

- Continuous monitoring of flood prone areas.
- Rescue personnel, BFP, PNP on standby
- Maintain all communication / hotline for emergency cases
- Continuous monitoring of AOR updates by PAG- ASA.
- Continuous dissemination of weather updates through facebook
- 2 personnel on duty from MDRRMO A. Lista, 8 BFP, 23 PNP as of the moment

Asipulo MDRRMC

- Continuous monitoring of the AOR
- Conducted MDRRMC PDRA for TS PAENG on October 28, 2022
- Activated the MDRRMC EOC to BLUE ALERT status

Banaue MDRRMC

- Continuous monitoring of the AOR
- Conducted MDRRMC PDRA for TS PAENG on October 28, 2022
- Activated the MDRRMC EOC to RED ALERT status

Hingyon MDRRMC

- Continuous monitoring of the AOR
- Conducted MDRRMC PDRA for TS PAENG on October 28, 2022
- Activated the MDRRMC EOC to BLUE ALERT status
- In continuous coordination with partner agencies and BDRRMCs.

Hungduan MDRRMO

- Continuous monitoring of the AOR.
- Conducted MDRRMC PDRA for TS PAENG on October 27, 2022
- Activated the MDRRMC EOC to RED ALERT status

Kiangan MDRRMC

- Continuous monitoring of the AOR
- Conducted MDRRMC PDRA for TS PAENG on October 26, 2022
- Activated the MDRRMC EOC to BLUE ALERT status

Lamut MDRRMO

- Conduct of MDRRMC PDRA on October 27, 2022
- Activation of EOC in BLUE ALERT status
- Communication lines are open
- Deployed 8 LGU vehicles
- Evacuation is already activated
- Goods and non-goods are ready
- EOC 24/7 duty
- OPLAN UNDAS, well-coordinated with the PNP-Lamut
- Security with the PNP, SAF, and BFP

Lagawe MDRRMO

- Continuous monitoring of the AOR
- Conducted PDRA for TS PAENG on October 27, 2022
- Activated the MDRRMC Alert Status to RED

Mayoyao MDRRMO

- Continuous monitoring of the AOR
- Conducted PDRA for TS PAENG on October 28, 2022
- Activated the MDRRMC EOC Alert Status to RED

Tinoc MDRRMO

- Continuous monitoring of the AOR
- Conducted PDRA for TS PAENG on October 27, 2022
- Activated the MDRRMC EOC Alert Status to BLUE



Kalinga PDRRMC

- Conducted emergency meeting re TS Paeng.
- Continuous monitoring of high-risk places in Kalinga
- Continuous monitoring of the Upper Chico River Irrigation System and water level monitoring at Canao Bridge.
- Activation and spearheading of the 24/7 skeletal force manning of the Provincial DRRMC EOC
- Continuously sending advisories to the public, local DRRMCs and member-agencies through social media.
- Continuous Information dissemination on weather advisory and precautionary measures through social media.
- Inventories of stockpiles for food and non- food items.
- Ensure the availability of rescue vehicles, equipment and personnel.
- Close coordination with partner agencies
- Issuance of Memorandum Order No. 2022-144, Raising the alert level of the PDRRMC Emergency Operations Center into Red Alert Status.

DSWD- SWAD

- Prepositioning of the family food pack and non-food items.
- Close coordination with line agencies for continuous monitoring of Tropical Storm "Paeng"
- Presence of Quick Response Team in the PDRRMC EOC for immediate augmentation of assistance.

1st Kalinga Provincial Mobile Force Company (Barracks, Tabuk)

- Personnel are being deployed to monitor the water levels.
- Prepositioning of SRR personnel and equipment
- Continuous monitoring of untoward incidents within AOR
- Coordination with local line agencies

Regional Mobile Force Battalion 15 (Talaca, Agbannawag)

- Prepositioning of SAR personnel and equipment.
- Personnel on Stand-by for possible augmentation of assistance.

Tabuk City MDRRMC

- Circulation of Memorandum Order No. 297 series of 2022 suspending the classes of college students, graduate studies and the College of Law.
- The City of Tabuk DRRM Operation Center maintain its Red Alert Status.
- Continuous coordination with BDRRM Councils especially the flood pro-areas and areas exposed to landslide.
- Continuous monitoring of the water level markers
- Prepositioned the evacuation center
- Stockpiled ensured
- Preposition of heavy equipment and patient transport vehicles.
- Prepositioning of all generator sets.

Balbalan MDRRMC

- Activated EOC 24/7
- Disseminated advisories to BDRRMCs
- Inventory of food and non-food supplies
- Inspection and monitoring of road networks
- Preparation of rescue equipment and vehicles

Pinukpuk MDRRMC

- Activated EOC 24/7
- Disseminated advisories to BDRRMCs through text blast and messenger
- Inventory of food and non-food items
- Inspection and monitoring of road networks
- Prepared rescue equipments
- Close and continuous to all BDRRMCs especially activation of evacuation committee.

Rizal MDRRMC

- Activated MDRRMC Emergency Operation Center alert status to Red effective October 28, 2022.
- Activated EWS through distribution of DOST weather bulletin to BDRRMC's, text blast and FB post.
- Inventory of DRRM Resources.
- Continuous monitoring and alerting high risk areas.

Lubuagan MDRRMC

- Activated EOC 24/7
- The MDRRMC convened another emergency meeting regarding TCWS No,1 "Paeng"
- The MDRRMC send Warning Advisory to all BDRRM Chairman based on reference No. 2022-#15-TC Paeng
- MLGOO coordinates regarding the activation of the LGU Disaster Operations Center.
- Disseminated upon receipt all related to TS Paeng to the MDRRMC and BDRRM Chairman.
- Monitored status of TS PAENG thru the reports of PDRRMO, DOST and PAGASA weather forecast.
- The MDRRMC convene an emergency meeting regarding TCWS No.1 "PAENG"
- Continuous coordinating and sending advisories to the BDRRMC.

Pasil MDRRMC

- Activation of OPEN in Blue alert
- Coordination with cluster teams
- Issuance of warning and advisories to BDRRMCs
- Prepared rescue equipment and vehicles
- Conducted road monitoring and clearing of roads by BDRRMC, MDRRMC, PNP and BFP
- Provided food assistance to evacuees

Tanudan MDRRMC

- Activation of EOC 24/7
- Coordination with cluster teams.
- Issuance of warning and advisories and coordination and monitoring to BDRRMCs
- Prepared food and non-food items and deployment of Tanudan Emergency Medical Rescue Unit
- Relay of PAG-ASA warning advisories.
- Alerted the BDRRMCs for possible response actions within AOR.
- Chainsaws are being prepared for possible clearing operations.
- Rescue vehicles and RHU ambulance are on standby at the command center.
- Request for relief pack augmentation from DSWD and PRC.

Tinglayan MDRRMC

- Activated EOC 24/7
- Dissemination of advisories and updates to member-agencies including BDRRMCs
- Prepositioning of equipment and personnel.



Mountain Province

Mountain Province DRRMC

- The Provincial Disaster Risk Reduction and Management Council has conducted Pre-Disaster Risk Assessment (PDRA) on October 27, 2022 for the possible effects of Tropical Storm "PAENG" and heightened its alert status to BLUE;
- Close monitoring of Tropical Cyclone Bulletins, warnings, and other advisories issued by DOST-PAGASA, DENR-MGB, and other surveillance agencies
- Coordination and monitoring of the AOR through the MDRRMC Emergency Operations Centers
- Governor Bonifacio C. Lacwasan directed the Provincial Engineering Office for the closure of the Abatan – Maba-ay Provincial Road, Ampingke Section until further notice;
- Called the MSWDO & Acting MDRRMO of Sadanga to verify their reporting damaged houses and evacuees in Sacasacan (near the sinking area). Suggested that they activate their Municipal Infrastructure Audit to conduct damage assessment thereat;

DSWD - SWAD

- SWAD- Quick Response Teams (QRT) on standby; Disaster Risk Management Division & Crisis Intervention Section are on-duty at MPDRRMO Operations Center;
- Continuous coordination with Municipal Quick Response Teams (QRT);
- Validation of reports on affected population in Sacasacan, Sadanga;
- Submission of DROMIC Report to Regional Emergency Operations Center.
- PLGU MP on review of Relief Prepositioning Agreement.

MOUNTAIN PROVINCE POLICE PROVINCIAL OFFICE (MPPPO)

- All 10 Municipal Police Stations on RED alert status
- 255 Reactionary Support Force are on-standby

- 20 patrol cars on-standby

1403rd COMMUNITY DEFENSE CENTER, 14th RCDG, RESCOM, PA

- Teams on standby (18 personnel)

DILG-CAR

- Issued 2nd Situational Report for STS Paeng
- Continuous monitoring of and coordination with LCEs
- Continuous coordination with other members of the LDRRMC for updates and info
- Disseminated relevant information/updates to the LGUs

PHILIPPINE RED CROSS (MP CHAPTER)

- 4 personnel on standby
- 1 ambulance on standby

CHARLIE COMPANY 69TH IB

- 2 Squads/18 Personnel on standby for possible Search, Rescue and Retrieval (SRR) and Humanitarian Assistance and Disaster Relief (HADR)
- On standby Humanitarian Assistance and Disaster Relief

BUREAU OF FIRE PROTECTION- MOUNTAIN PROVINCE

- All fire stations and sub-fire stations are on RED alert status under OPLAN PAGHALASA
- 196 personnel and 20 fire truck are available and ready for deployment
- Continuous monitoring and coordination with their respective MDRRMCs

MUNICIPAL DISASTER RISK REDUCTION & MANAGEMENT COUNCILS

- All Municipal DRRM Offices are monitoring for the effects of Tropical Storm "Paeng"
- Conducted community risk assessment on their most hazards prone areas;
- Volunteers are on standby/ on call
- Activation of disaster monitoring and reporting system, regular weather update dissemination thru SMS;
- Conducted inventory of resources;
- Monitoring of high risk areas;
- Preparation of designated evacuation center;

Barlig MDRRMC

- PDRA was conducted on October 28, 2022 at 2PM
- Submitted SITREP at MPDRRMO OpCen via Messenger
- Family food packs are ready from MSWD
- Fuel stock are ready
- Continues IEC through social media and megaphone
- Diverting flow of water that goes to the community
- Clearing of landslide at Fiangtin Brgy. Road with use of manpower
- Conducted distribution of food packs led by MSWD

Bauko MDRRMC

- Submitted SITREP at MPDRRMO OpCen via Messenger

Besao MDRRMC

- PDRA was conducted on October 28, 2022
- Submitted SITREP at MPDRRMO OpCen via Messenger
- Assessment of previous damages at Catengan Elementary School
- Conducted pre-emptive evacuation and force evacuation
- Distribution of relief goods to evacuees
- Update weather status to barangay EOC

Bontoc MDRRMC

- Activation of the Emergency Operations Center.
- Conducted Pre-Disaster Risk Assessment meeting for the possible effects of TS PAENG
- Inventory of resources.
- Activation of Response Clusters
- Early Warning System was given emphasis to the Barangay Officials particularly on flood and landslide.
- Teams were formulated to be on-duty status at the Emergency Operations Center (EOC) for 3 shifting

schedules (Morning Shift 8:00AM-4:00PM, Afternoon Shift 4:00-12:00MN and Night Shift 12:00-8:00AM). These teams composed of SRR/Monitoring Team, Clearing Team, Medical/First Aid Team, CCCM/ Relief Team and Vehicles.

- Continual monitoring of situation updates from all barangay officials of Bontoc, Mountain Province through text-blast system and radio communication network.
- Continual road network and water level monitoring conducted by the duty teams.
- Widest dissemination of latest weather updates and advisories done to the community through text-blast system and social media platforms.
- Prepared and submitted report to concerned agencies.

Natonin MDRRMC

- Conducted PDRA at 4pm today; the mayor advised the council members to keep their lines open 24/7 (October 28, 2022).
- Submitted SITREP at MPDRRMO via Gmail
- Monitoring of different barangays

Paracelis MDRRMC

- MDRRMO personnel conducted water level monitoring on at Siffu River
- Distribution of DSWD relief packs and hygiene kits and Food packs/towels/hygiene kits from LGU-Paracelis.
- Continuous monitoring of road networks and water level along our major tributaries.
- RDNA team were deployed to the different Barangays for assessment on agricultural damages.
- Roving teams were deployed.

Sabangan MDRRMC

- Monitoring and profiling of evacuees
- Relief goods provided to evacuees
- Monitoring and consolidating damages from BDRRMCs
- Conducted PDRA
- Constant monitoring of updates from barangays
- Prepositioning of assets (Vehicles, SAR equipment, Generators and Food and non-food)
- Assist motorist on road updates and advise cancellation of travel through social media
- Sitrep consolidation and Submission through the fastest means of communication (GC, SMS)

Sadanga MDRRMC

- PDRA was conducted on October 28, 2022 at 10:30AM
- The municipality issued an advisory suspending classes in all levels effective 12:00NN today (October 28, 2022)
- Reported three (3) houses unsafe at Barangay Sacasacan; One family evacuated to their relatives
- Constant dissemination of weather advisories thru SMS, socmed, and public address system.
- Activated disaster monitoring and reporting system.
- 24/7 activation of BDRRM and MDRRM OpCen.

Sagada MDRRMC

- Conducted IEC to barangays on possible effects of the typhoon "Paeng" thru radio.
- Suspension of all tourism activities in the Municipality
- MDRRMC Response Clusters on stand by for response (MSWDO, MHO, PNP, BFP, 69th IB, SERVS, MDRRMO)
- On-going monitoring of possible effects of TS Paeng around the municipality
- Submitted SITREP at MPDRRMO OpCen via Messenger

Tadian MDRRMC

- Conducted PDRA presided by the MDRRMC Chairperson (9am- 11am)
- Raising of alert status to RED.
- Dispatch of 3 teams to conduct pre-emptive evacuation, monitoring and Tambuli to high risk areas in the municipality Chairperson, MOPRECO and volunteers.
- Inventory of resources (98 foodpacks from PDRRMO, Chinese and 50 hygiene kits ready for disposal to evacuees)
- Establishment of assistance desk at the following stations manned by Tadian MPS, MDRRM personnel and Tadian BFP (Asdan, Kayan West, Cabunagan Junction)
- Duty Schedule of personnel to man the municipal EOC 24/7 from LGU Personnel, Tadian Municipal Police Station, RMFB15 1502 Maneuver Co, Tadian Municipal Fire Station, 69IB PA Charlie Coy)
- Monitoring of AOR , conduct of pre-emptive evacuation and advisories to all barangays

- Provision of relief goods and hygiene kits to pre-emptive evacuees of Masla
- Provision of relief goods and hygiene kits to pre-emptive evacuees of Balaoa

NCR

Mandaluyong City

- Attended PDRA of MMDRRMC on October 27, 2022 at 2:00 PM
- Conduct PDRA for Mandaluyong DRRM Council on October 28, 2022 at 9:00 AM and gave tasking to each department.
- Disseminated weather information and warnings to BDRRMCs via radio/telephone.
- Disseminated weather information and warnings to the general public via Social Media Sites.
- Placed DRRMO OpCen on Red Alert on October 28, 2022 at 9:00 AM
- Placed all City, Barangay and Volunteer Responders on standby.
- Propositioned equipment and other logistics.
- Response assets deployed at flood-prone areas.
- Conducted preemptive evacuation at M. Yulo Street, Brgy. Hagdan Bato Libis.
- Responded to a fallen tree incident at Tanglaw Street, Brgy. Plainview.

Pateros Municipality

- ? Treated 1 patient and brought to hospital due to head trauma injury from a detached roof of a shanty
- ? Evacuation procedures were undertaken
- ? 9 Families with 34 Individuals from Barangay Aguho now in Aguho Elementary School
- ? 1 Family with 3 Individuals from Barangay Sto. Rosario-Kanluran due to partially damaged house
- ? 9 Families with 22 Individuals from Barangay Sta Ana Sulukan Zone-2 now in Barangay Sta. Ana Sulukan Chapel.

Pasay City

- ? Pasay City Engineering office, traffic and Parking management office conducted clearing operations on fallen trees along Diokno Blvd. Pasay City
- ? Pasay PNP SRR team on standby for deployment
- ? Conducted response operation evaluation

Muntinlupa City

- ? DDRM Squad and Environmental Sanitation assisted in clearing (2) Two Fallen trees in Brgy. Bayanan
- ? MTMB Cleared a collapsed traffic light along Alabang-Zapote Road near Molito
- ? Barangay Alabang, Putatan and City Rescue RV1 and RV3 responded to a call for assistance regarding a fallen tree near Shopwise Alabang. (Casualties for verification)
- ? City Health Office requested Prophylaxis for Leptospirosis and anti-tetanus for all typhoon responders.

Metro Manila Center Health and development (MMCHD)

- ? Activated Code White Alert for Tropical Storm "PAENG" effective October 28, 2022 until further notice.
- ? Created and disseminated regional preparedness plan for Tropical Storm "PAENG"
- ? Prepositioned Logistics and Medicines at District Offices
- ? Deployed 24/7 HEMU Operations Center (OpCen) personnel on duty for continuous monitoring of the weather forecast and health events. Dr. Mutya and Dr. Amante are stand-by officers on duty.
- ? Coordinated with DMO Vs of Field Operations Cluster and DRRMH Managers regarding the status of their respective LGUs.
- ? Closely monitored vaccination sites
- ? Coordinated and communicated with HEMB OpCen and LGU Disaster Risk Reduction Management Offices.

- ? Standby Team for Rapid Health Assessment to assist the LGU. One (1) Development Management Officer (DMO) IV per LGU.
- ? Continuously updating HEMB and OCD-NCR of the LGU's status
- ? Supply section and HEMU continuously monitoring of logistics
- ? Dissemination of IEC materials for inclement weather and other health emergencies.
- ? Updated stakeholders through social media.
- ? Public is still advised to observe minimum health standards on Covid-19
- ? Assorted drugs and medicines plus hygiene kits worth P3,645,401.10 housed at TALA and Pasig Warehouse
- ? Prepositioned Logistics and Medicines (Php 1,242,894.68) to District Offices
- ? Reported updates through text and call to the DMOs.
- ? Monitored inventory by the LGU's CHOs
- ? Directly advise to take prophylaxis for leptospirosis, disseminated advisories on waterborne infectious diseases, influenza, leptospirosis, and dengue.
- ? Augmented Medicines to Parañaque City Health Office

Quezon City

- ? Maintains 24/7 monitoring with (16) ten duty personnel.
- ? Dissemination of timely advisories and PAG-ASA bulletins through social media account <https://www.facebook.com/qcdrmc/>
- ? Monitoring of localized thunderstorms and isolated rains.
- ? Conducted phone brigade to (142) one hundred forty-two BHERT for assessments on possible evacuation in their area.
- ? Continuous monitoring of CCTVs placed in hazard prone areas.
- ? Conducted Pre-Disaster Risk Assessment (PDRA) to the QCDRMC at 1100H on October 27, 2022 discussed the current and predicted weather situation in the city.
- ? Conducted Pre-Disaster Risk Assessment (PDRA) to the BDRRMC at 1400H on October 27, 2022 discussed the current and predicted weather situation in the city.
- ? Issued YELLOW alert status, likewise all response clusters are on standby alert and heightened monitoring as of 0800H, 28 October 2022.
- ? Issued an ORANGE alert for strict monitoring of any untoward incident due to the possible effects of Typhoon Paeng as of 1400H, 28 October 2022.
- ? Conducted Tactics meeting with the QC-IMT regarding Tropical Storm Paeng as of 1500H, 28 October 2022.
- ? Conducted Weather Briefing to Technical Working Group at 1900H on October 28, 2022 and discussed the current and predicted weather situation in the city.
- ? Issued a RED alert status for heightened monitoring of any untoward incident due to the possible effects of Severe Tropical Storm "Paeng" as of 0900H, 29 October 2022.
- ? Conducted Weather Briefing to the QCDRMC at 1000H on October 29, 2022 discussing the current and predicted weather situation in the city as well as response operations to be conducted.
- ? Maintains 24/7 monitoring with ten (10) duty personnel
- ? Conducted Weather Briefing to Response Cluster at 0800H on October 30, 2022 and discussed the current and predicted weather situation in the city.
- ? Conducted Severe Tropical Storm "Paeng" Closed-Out Meeting as of 1500H on 30 October 2022
- ? Downgraded to YELLOW alert status, likewise all response clusters are on standby alert and heightened monitoring as of 1800H, 30 October 2022.
- ? Conducted Operations Briefing at 1000H on October 30, 2022.
- ? Clearing operation at Barangay Claro accomplished by PDAD at 1025H on 30 October 2022.
- ? Dispatched SAR Team to tree cutting operations at #128 Isa St. Corner Calamba and Simon St. Barangay San Isidro at 1145H on 29 October 2022.
- ? Clearing operations at Barangay UP Campus accomplished by SAR Team together with QCPD and Police assistance at 1147H on 30 October 2022.
- ? Clearing operations at Barangay San Isidro accomplished by SAR Team and Meralco at 1618H on 30 October 2022.
- ? Clearing operations at Barangay Laging Handa accomplished by SAR Team at 1428H on 30 October 2022.
- ? Clearing operation at Barangay Culiati accomplished by SAR Team at 1932H on 30 October 2022.
- ? Demobilized operations at 1533H on October 30, 2022

Paranaque City

- ? DRRMO SAR Team removed fallen tree at Alicante Street El Funevello, Fourth Estate Subdivision Barangay San Antonio, San Isidro, Unida St. Baclaran, Levitown, Don Bosco, Jordan St. Multinational Moonwalk, Duhat Compound Marcelo Green
- ? BFP Paranaque conducted Oplan Paghalasa inspection of flood prone and waterways
- ? 1300H 29 October 2022, Mayor Eric Olivarez signed Pre-emptive Evacuation Order for areas that are highly susceptible to flooding due to extreme weather brought by STS Paeng.
- ? 29 October 2022, DRRMO SAR Team removed fallen tree at Purok 5 Brgy Moonwalk, Paranaque National High School -Brgy San Dionisio
- ? 29 October 2022 dispatched teams for Search and Rescue to Valley 2, Brgy San Isidro; Grenhills Compound, Brgy. San Dionisio; C4 Bliss, Brgy Moonwalk; and Sitio Libjo, Brgy. Sto Nino.
- ? At 0500H 30 October 2022, DRRMO SAR Team aboard the 6x6 truck ferried stranded commuters along Dr. A. Santos Ave.
- ? At 0600H 30 October 2022, CENRO Task Force conducted inspection and mapping operations in all main roads, hauling and cutting of fallen trees and clearing of debris from waterways.
- ? At 0630H 30 October 2022, TPMO conducted re-routing of stranded motorists along flooded roads.
- ? At 1000H 30 October 2022, Mayor Eric L. Olivarez conducted ocular inspection of flooded areas, evacuation centers.
- ? At 1116H 30 October 2022, DRRMO personnel conducted ocular inspection and damage assessment of collapsed river sheet pile at GK Aya Village, Multinational Village, Brgy. Moonwalk. Residents were advised to voluntarily evacuate for their safety.
- ? At 1300H 30 October 2022, City Engineering and CENRO conducted clearing and flushing operations at Palanyag and Roman Catholic Cemetery.
- ? At 0800H 31 October 2022, DRRMO and CENRO responded to remove felled tree at KM 14 Sta. Agueda Compound, West Service Road. Brgy Merville
- ? Decamping and deactivation of evacuation centers was facilitated by CSWDO; disinfection of evacuation centers was conducted by BDRRM Committee.
- ? Clearing operations in various parts of AOR are still on-going as of this report.

Malabon City

- Issued Weather Advisories to all 21 Barangays.
- Issued “Preparedness” status to all Malabon City Disaster Risk Reduction and Management Council member agencies and BDRRMC.
- Start of monitoring for weather condition from PAGASA Bulletin (thru radio, fax messages, television & internet)
- Monitor river conditions & flood markers
- MCDRRMC and BDRRMC on standby/ on call status
- Advised BDRRMC to activate EOC in their respective AOR to undertake precautionary measures.
- MDRRMC advised the Barangay to advise all their resident to prepare for possible evacuation.
- Strict monitoring of High Risk Areas.
- Conducted Pre Disaster Risk Assessment (PDRA) and Emergency Meeting via zoom for Tropical Storm “PAENG” attended by 21 Barangays and response cluster of Malabon City.
- DRRMO Rescue Team activated disaster schedule/deployment for possible emergency response.
- Rescue Team roving to all barangay to monitor situation in the area.
- Emergency Operation CENTER (EOC) is activated and on Red Alert Status.
- DRRM Personnel and Responders are on standby for a 24/7 shifting schedule.
- Continuous coordination with all the stakeholders.
- Continuous monitoring of Tullahan River, La Mesa Dam, other rivers, creeks canals and flood prone areas.
- Monitoring of Pumping Stations and Flood Gates.
- MDRRM vehicles and equipment’s are maintained and ready to be utilized as needed.
- Distribution of Relief Goods with Hon. Mayor Jeannie Sandoval, MDRRMO, CSWDD and Barangay.
- City Engineering coordinated power interruption and water restoration
- CENRO cut uprooted trees
- MCAT gave libheng sakay
- CSWDD monitored evacuation center
- CSWDD provided hot meals to evacuees

Pasig City

- Conducted PDRA for PCDRRMC and BDRRMC at 1100H, October 28, 2022
- DepED-School Division prepared Evacuation area at Santolan Elementary School
- Disseminated Alert Notices, Warning and Advisories
- Verified summary of resources and inventory of stockpile
- Continuous monitoring of weather conditions and other emergencies through telephone, internet, cellphone etc.
- OSWD on standby alert and will be activated and ready for evacuation
- Response cluster on standby alert for possible deployment
- City Engineering team including drainage and pumping stations on standby
- CHO and DRRM – Health is monitoring for possible operations
- Alerted BDRRMCs to take appropriate precaution for possible evacuation and response
- Activated EOC at 1100H
- DRRMO is on BLUE Alert Status Effective 1100H
- Continuous disseminating of advisories Pasig CDRRMC and BDRRMC
- Response Cluster on standby alert for possible deployment
- Continuous monitoring of situation and weather updates.
- Pre-emptive evacuation was implemented
- Distribution of relief goods and hot meals to evacuees
- Updates on STS Paeng with Mayor Victor Ma. Regis N. Sotto, City Councilors and Response Cluster Group.

Marikina City

- Continuous monitoring of the situation through the website of DOST PAGASA
- Continuous monitoring of Rainfall density, and Marikina Water level
- Continuous update for the Netizens using the official Facebook page of MCDRRMO, posting updates from DOST-PAGASA
- Dissemination of information to the 16 barangays
- Preparation of evacuation kit for possible camp management
- Cancellation of class for all the students from public and private schools in Marikina
- Prepositioning of rescue boat on the designated area
- Check-In of Philippine Coast Guards and other Volunteer Groups
- No reported flooded area

MMDRRMC

- Conducted Pre-Disaster Risk Assessment Core Group Meeting and Local DRRMOs at 2PM of 27 October 2022 on the effects of Tropical Depression PAENG via Zoom.
- Raised the Alert Level of MMDRRMC to Red Alert (Charlie) in connection with the effects of Tropical Depression PAENG and other weather disturbances effective 3PM of 27 October 2022
- Convened an PDRA Meeting with the MMDRRMC Member Agencies and LDRRMOs re the Weather Updates, preparedness measures, on stand by resources and other initiatives to address the impending scenario.
- Activated the Virtual EOC of MMDRRMC starting 3PM of 28 October 2022.

Caloocan City

- Coordinate the removal of tarps and billboards through the DRRM Council
- Conducted Pre- Disaster Assessment
- Close monitoring on weather advisories through the PAGASA website
- Caloocan City Alert and Monitoring Center (EOC) 24/7 Monitoring of AOR
- Disseminate information (weather advisory) through social media
- Provides weather updates to BDRRMCs and CDRRMC members
- Preposition of OCA Boat (On Site Calamity Assistance Boat) in low lying areas.
- Caloocan City DRRM Council were notified about the Typhoon
- Conduct Inventory of resources.
- Rescue personnel on stand-by status for possible rescue operation
- Preparation of rescue equipment
- DRRM-H activation

- Caloocan City DRRMO in on Red Alert Status
- Monitoring of low-lying areas in Brgy Caloocan City Social Welfare Department (CSWD) conducted inventory of stockpile
- CSWD personnel standby in all activated evacuation center.
- Department of Public Safety and Management Office (DPSTM) deployed Personnel in low-lying areas
- Conducted Roving to inspect rivers specially Tullhan river
- Additional deployment of man power
- Caloocan City Engineering Department and CEMD standby for deployment for additional manpower and for road clearing.
- Caloocan City Health Department (CHD) Performed drug inventory for Leptospirosis prophylaxis
- CHD conducted preparation of medical kits and other logistics for medical mission when the need arises
- CEMD and City Engineering department on going clearing operation of debris caused by Severe Tropical Storm "PAENG

Manila City

- Closed monitoring on our weather board
- Manila Disaster Operations Center closely monitoring the CCTV for possible flooded areas.
- Manila Disaster Risk Reduction and Management Council conducted PreDisaster Assessment in preparation for Tropical Storm Paeng.
- Manila Disaster Emergency Operations Center escalate its status from Blue Alert to Red Alert Status at exactly 0800H of October 28, 2022.
- Prepositioning of all assets in preparation for Tropical Storm Paeng.
- 24hr heightened monitoring.
- Roving Operations for monitoring of situation.
- Establish of Incident Command Post at Command, Control and Communication Center.
- As of 1300H, suspension of classes up to grade 12, public and private, face to face and online, are hereby suspended in the City of Manila.
- All movement of vessel of any type or tonnage, except to take shelter, is hereby SUSPENDED.
- Monitoring of Water Level in Baseco Beach.
- Philippine Coast Guard Malacañang and other local DRRM personnel coordinate the Manila DRRM Office through "Viber" for updates regarding Super Typhoon "Paeng".
- Manila Electric Company (MERALCO) coordinate the Manila DRRM Office through "Viber" for updates regarding Super Typhoon "Paeng".
- Manila DRRM Office coordinate with DPWH.
- Manila DRRM Office coordinate with MMDA.
- Manila DRRM Office EOC Personnel on going coordination with MPD and BFP.
- Manila DRRM Office personnel are still posting Weather Updates.
- Manila DRRM Office personnel are still posting Localized Rainfall Advisories.
- Roving Operations for monitoring of Situation at North & South Cemetery.
- Roving Operations for monitoring of Situation at North & South Harbor.
- Roving Operations for monitoring of Situation at Bus Terminals
- Monitoring of possible Evacuation areas.

Paranaque City

- 16 barangays were advised to take necessary preparedness measures for flooding especially in low-lying areas
- City DRRM member agencies and response clusters are likewise advised of the weather system
- Compiled with DILGs Operation Listo Checklist
- At 1400h 27 October 2022, EOC Center Manager and staff attended PDRA meeting via zoom presided by OCD NCR
- At 2000H October 2022, classes at all levels in both Public and Private Schools are suspended in Parañaque City tomorrow, October 29, 2022 due to possible impacts of Tropical Storm "PaengPH"

Valenzuela City

- Ensure all personnel are monitored
- Assign roving teams for major thoroughfares within the city
- Report any untoward incidents

- Provide/ render first aid emergency medical assistance. Rescue if needed
 - Monitoring of churches within AOR
 - SRR, EMS units are on standby and ready to respond anytime
 - Documentary of any related activities
 - EMS teams are ON STAND-BY at their respective areas for possible disaster operations
 - BLUE alert status
 - Assets and SAR TAE's TEAs such as mobile shower, water harvester, and modular tents are all installed on evacuation area
 - EMS teams and Search and Rescue teams are on stand-by at their respective areas for possible disaster operations
 - Continuous monitoring of flood prone areas
 - Continuous monitoring of river and creek water level within AOR
 - All cemeteries were ordered to close until the TS Paeng passed.
 - Level 1 sirens are activated at 6:00 am, 8:00 am, 9:00 am. Level 2 sirens are activated at 10:00 am and 11:00 am.
 - Pre-emptive evacuation at 10:00 am on the following places: A. Fernando; R. Jacinto; Mapulang Lupa creek; Parada creek; and LFS Viente Reales.
- Continuous monitoring the progress of Typhoon PAENG
- Continuous flood monitoring
 - Activation of Evacuation Centers
 - LDRRM team and 33 barangays convened via Zoom
 - Activation of early warning siren every hour
 - Demobilization of all rescue equipment in all evacuation sites

San Juan City

- In preparation for the possible evacuation Mayor Francis Zamora has instructed the setting up of tents at San Juan Gym – Evacuation Center.
 - San Juan City DRRMO hgas raised its alert status to blue at 12:00 PM, 29 October 2022
 - San Juan EOC already San Juan EOC already joined in the virtual EOC via zoom of MMDRRMC.
 - LDRRM Response Cluster to conduct PDRA meeting regarding TS "PAENG" at 4pm, Oct. 28, 2022
 - SJ DRRMO attended PDRA meeting for TS Paeng last Oct 27, 2022.
 - Ensured functionality of Public Address System and 24/7 Emergency Hotline (137-135)
 - Weather advisories are issued periodically
 - All pumping station are contacted and operational.
 - The San Juan City Central Emergency and Disaster Operations Center (CEDOC) will monitor the situation and will provide pertinent information to respective partner agencies (Barangays, Local PNP, BFP, CENRO, POSO, TFD, CED and CSWD) for proper coordination.
 - Likewise all available assets are on alert for possible deployment if deemed necessary.
- ? Continues flood monitoring within Area of Responsibility
 ? Continues Monitoring all pumping stations.
- 80% of Clearing Operations of fallen trees and debris already completed 1200H, October 30, 2022.
- Clean-up of supplies and equipment at San Juan Gym Evacuation Center, 1030H, October 30, 2022.
 - Demobilization SAR and Camp Management assets for San Juan Gym Evacuation, 1000H, October 30, 2022.

Makati City

- Raised Red alert status at 1605H and disseminated the same to the members of the Local DRRM Council, barangays, and other partners through different media.
- Raised Blue Alert Status at 5:08 PM and coordinated with the Local DRRM Council Members on the status of preparedness activities.
- Released weather information to the members of the Local DRRM Council through SMS and Viber, to the Barangays through email and Viber, and to the public via the Makati DRRMO and My Makati Facebook pages.

- Disseminated the following:
 - i. One (1) Localized Thunderstorm Advisory
 - ii. One (1) Localized Tropical Cyclone Bulletin
 - iii. One (1) Localized Weather Forecast
- On-duty Search and Rescue personnel were placed on standby for possible deployment.
- Prepared the following vehicles containing water rescue equipment, medical jump kit and rubber boat:
 - i. RV-18 to Brgy. Pio del Pilar (for District I)
 - ii. RV-12 to Brgy. Rizal (for District II)
 - iii. Continuous situation monitoring.

Department of Environment Services

- Personnel are placed on standby for possible deployment.
- Conducted the following preventive procedures:
 - i. Tree trimming
 - ii. Clean-up Drives

Public Safety Department (PSD)

- Personnel are placed on standby for possible deployment for provision of transportation to stranded civilians.

Bureau of Fire Protection – Makati

- Ensured the availability of the following for possible deployment:
 - i. Fire Rescue personnel
 - ii. Medical personnel
 - iii. Fire and Medical apparatus and auxiliary unit

Makati Central Police Station

- Search and Rescue team is placed on standby for possible deployment.

Makati Social Welfare Department (MSWD)

- Activated the MSWD Disaster Teams and Emergency Assistance Section Disaster Response Team
- Prepositioned relief goods and modular tents to three (3) floodprone barangays, namely, Brgy. Rizal, Brgy. Comembo, and Brgy. Pembo.
- Coordinated with the staff-in-charge of Asset Management Unit for the preparation of supplies, resources and equipment for possible distribution
- Continuous monitoring of flood-prone barangays.
- Prepared the Mobile Kitchen and other Logistical Support Equipment for possible deployment.
- Prepared the following equipment, devices, and tools: White Bulletin Board, Flashlights, Tents, Chairs, First Aid Kit, Intake Sheet, DAFAC, Computers and Printers, Office Supplies, Pre-packed food and non-food supplies in the warehouse

BDRRMC District I

Barangay Bangkal

- Identified evacuation area: Barangay Hall Complex
- Search and Rescue personnel are placed on standby for possible deployment.
- Deployed personnel for drainage system checking and cleaning.
- Continuous situation monitoring.

Barangay Bangkal

- Identified evacuation area: Sports Complex
- Search and Rescue personnel are placed on standby for possible deployment.
- Assigned personnel for flood monitoring.

Barangay Forbes Park

- Identified evacuation area: Barangay Covered Court and Fabillion
- Assigned personnel for flood monitoring.
- Continuous situation monitoring.

Brgy Guadalupe Viejo

- Brgy Guadalupe Viejo deployed rescue team to 4F Coronado St. for clearing operations.

Barangay Kasilawan

- Identified evacuation area: Barangay Hall (4th floor)
- Prepared emergency equipment, devices and tools.
- Disseminated information to the public. • Continuous situation monitoring.

Barangay Magallanes

- Search and Rescue personnel are placed on standby for possible deployment.
- Prepared emergency equipment, devices and tools.
- Continuous situation monitoring.

Barangay Olympia

- Identified evacuation area: Barangay Hall
- Disseminated information to the public.
- Personnel are placed on standby for possible deployment.
- Continuous situation monitoring.

Barangay Pio del Pilar

- Identified evacuation area: Covered Court
- Personnel are placed on standby for possible deployment.
- Continuous situation monitoring.

Barangay Poblacion

- Identified evacuation area: Sports Complex
- Conducted road and street assessment for possible road clearing.
- Prepared emergency and medical equipment.

Barangay Rizal

? Brgy Rizal deployed the following vehicles and personnel to flooded areas: Two (2) Ambulance , One (1) Fire Truck , One (1) L3 Rescue Vehicle , One (1) Kia Van , Eight (8) Patrols

Barangay San Antonio

- Identified evacuation area: St. Paul Church
- Search and Rescue personnel are placed on standby for possible deployment.
- Continuous situation monitoring.

Barangay San Isidro

- Identified evacuation area: Barangay Hall, National High School and Holy Family Church
- Personnel are placed on standby for possible deployment.

Barangay Lorenzo

- Identified evacuation area: Covered Court, San Lorenzo Drive
- Search and Rescue personnel are placed on standby for possible deployment.
- Continuous situation monitoring.

Barangay Sta. Cruz

- Identified evacuation area: Barangay Hall
- Personnel are placed on standby for possible deployment.

Barangay Tejeros

- Identified evacuation area: Barangay Hall
- Continuous situation monitoring.

Barangay Valenzuela

- Identified evacuation area: Sports Complex

District II

Barangay Comembo

- Identified evacuation area: Barangay Hall
- Continuous situation monitoring.

Barangay Guadalupe Nuevo

- Identified evacuation area: Sports Complex
- Conducted creek and drainage clearing.

Barangay Rizal

- Identified evacuation area: Barangay Hall
- Search and Rescue Personnel and Bantay Bayan are placed on standby for possible deployment.
- Checked the vehicles, equipment and supplies prepositioned in the following barangays.
- Business Permits and Licensing Office (BLPO) released an order on the dismantling of billboards within Makati City.
- Makati Health Department – HEMS removed all COVID-19 ICO tents. The decontamination and doffing area are relocated to Apartment 8, Morong St., Brgy. Poblacion, Makati City.
- ? Disseminated the following:
 - Two (4) Localized Tropical Cyclone Bulletin
 - Five (9) Localized Weather Forecast
 - Five (5) Flood Reports
- ? Checked the vehicles, equipment and supplies prepositioned in the following barangays:
 - RV-18 at Brgy. Pio del Pilar (District I)
 - RV-12 at Brgy. Rizal (District II)
- Continuous situation monitoring.
- Raised Red Alert Status at 1605H and disseminated the same to the members of the Local DRRM Council, barangays, and other partners through different media.
- Raised Blue Alert Status at 1708H on October 27, 2022 and coordinated with the Local DRRM Council Members on the status of preparedness activities.
- Released weather information to the members of the Local DRRM Council through SMS and Viber, to the Barangays through email and Viber, and to the public via the Makati DRRMO and My Makati Facebook pages
- Downgraded Alert Status to Blue at 1248H, October 30, 2022 and disseminated the same to the members of the Local DRRM Council, barangays, and other partners through different media.
- Blue Alert Status is retained in anticipation to any emergency that may occur in the observance of Undas 2022 and disseminated the information to the members of the Local DRRM Council, barangays, and other partners through different media.

JTF NCR

- Continuous coordination with concerned agencies in the AOR for requirements and harmonization of efforts for:
 - o Evacuation Operations
 - o Relief Operations
- Continuous coordination and provision of necessary informations and reports to DRTG related to area of concerns.
- Prepare for possible deployment of SRR Teams/DRTU and mobility assets.

OCD NCR

- Attended the NDRRMC Weather Update re LPA to affect the Northern part of Luzon via Zoom at 11:30AM on 24 October 2022.
- Attended the Pre-Disaster Risk Assessment for TD PAENG via Zoom at 2PM on 25 October 2022.
- Attending the NDRRMC Virtual EOC starting 5PM 27 October 2022.
- Disseminated latest PAGASA Weather Forecast and MGB List of Susceptible Cities and Barangays to Landslides and Flooding
- Reiterated LGU Emergency Operations Center to submit their periodic situational reports at 12AM and 12PM to be included in the MMDRRMC SitReps.
- Disseminated Tropical Cyclone Bulletin, latest PAGASA weather forecast and MGB List of cities and barangays susceptible to landslides and flooding.

DSWD NCR

- Standby Fund – PhP 5,000,000.00
- Procurement of relief items is currently being facilitated by Disaster Response Management Division (DRMD) in coordination with Bids and Awards Committee (BAC) and Administrative Division of Field Office – NCR.
- The FO-NCR activates and establishes its emergency operation center for Tropical Depression Paeng at

Disaster Response Management Division, Room 109, FO-NCR, located in Sampaloc, Manila;

- The Field Office – NCR through the Disaster Response Management Division (DRMD) conducts daily monitoring of the status of Tropical Depression “Paeng” through telephone, internet, cell phone, etc.;
- FO-NCR through DRMD and mAdministrative Division is ensuring that all vehicles of the Field Office are ready for deployment once needed;
- The Quick Response Teams of FO-NCR composed of organic staff from the Field Office and Centers and Residential Care Facilities (C/RCFs) are advised to be on standby in response to any eventualities; and
- The FO-NCR is continuously coordinating with Local Government Units thru their respective Local Social Welfare and Development Offices (LSWDOs) and with Metro Manila Disaster Risk Reduction and Management Council (MMDRRMC) for reports on incidents requiring augmentation assistance from the FO-NCR.
- The DRMD through its DROMIC Team is assigned to prepare situational reports regarding said Tropical Depression; Provision for Food and Non-Food Items (F/NFIs)

As of reporting time, the following are the standby funds and stockpiles of FO-NCR:

A. Status of Funds

Standby Fund – Php 5,000,000.00

B. Food and Non-Food Items (F/NFIs)

i. Family Food Packs: 17, 478 pcs.

ii. Non-Food Items: 10,916 pcs

breakdown:

i. Family kits = 496 pcs.

ii. Sleeping Kits = 502 pcs.

iii. Mosquito Nets = 6,471 pcs.

iv. Malong = 69 pcs.

v. Hygiene Kits = 2,482 pc.

vi. Kitchen Kits = 896 pcs.

? The FO-NCR provided 1,000 family food packs to Municipality of Pateros for prepositioning purposes.

? As of 31 October 2022, the FO-NCR distribution of relief goods will be conducted in Quezon City and Taguig City.

?The Saturday QRT Members, Sunday QRT Members, and Motorcycle Riders Group were deployed to evacuation centers in Metro Manila to distribute relief goods and provide assistance to the affected families on October 29 and 30, 2022. Another QRT was deployed today, October 31, 2022, to facilitate the distribution of relief goods in Quezon City;