

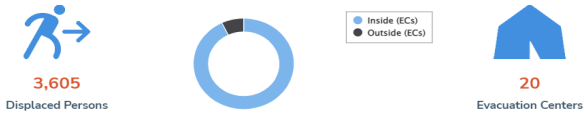
PRE-EMPTIVE EVACUATION



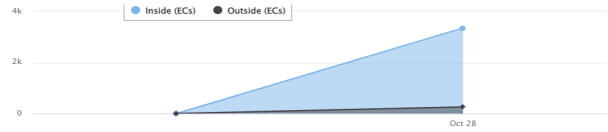
AFFECTED POPULATION



STATUS OF EVACUATION



DISPLACEMENT TREND



CASUALTIES



BREAKDOWN OF CASUALTIES PER SEX AND AGE GROUP




RELATED INCIDENTS




DAMAGED HOUSES



DAMAGE TO INFRASTRUCTURE



DAMAGE TO AGRICULTURE



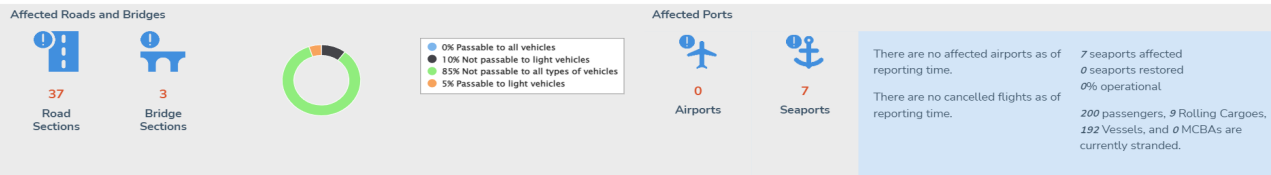
OTHER DAMAGED ASSETS



STATE OF CALAMITY



STATUS OF LIFELINES



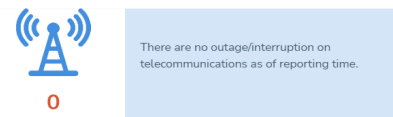
Power



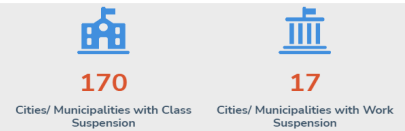
Water Supply



Communication Lines



SUSPENSION OF CLASS AND WORK



ASSISTANCE PROVIDED





REPUBLIC OF THE PHILIPPINES  
**NATIONAL DISASTER RISK REDUCTION AND MANAGEMENT COUNCIL**

National Disaster Risk Reduction and Management Center, Camp Aguinaldo, Quezon City, Philippines

## **Situational Report for TC PAENG (2022)**

### **SitRep No. 1 for TS PAENG (2022)**

**October 28, 2022 08:00 am**

25 October 2022

- 10:00 PM: The Low-Pressure Area (LPA) was estimated at 990 km east of Eastern Visayas.

26 October 2022

- 8:00 AM: The LPA has developed into Tropical Depression (TD) "PAENG". The center of Tropical Depression "PAENG" was estimated at 965 km East of Eastern Visayas with a maximum sustained winds of 45 km/h near the center, gustiness of up to 55 km/h, and central pressure of 1004 hPa.

27 October 2022

- 5:00 AM: PAENG slightly intensified while moving west northwestward over the Philippines Sea.

TCWS No. 1 was hoisted in the northern portion of Eastern Samar (San Julian, Sulat, Taft, CanAvid, Dolores, Maslog, Oras, San Policarpo, Arteche, Jipapad, City of Borongan) and the eastern portion of Northern Samar (Lapinig, Gamay, Mapanas, Palapag, Laoang, Pambujan, Catubig, Las Navas).

- 11:00 AM: TD PAENG further intensified into Tropical Storm (TS) with a maximum sustained winds of 65 km/h near the center, gustiness of up to 80 km/h, and central pressure of 998 hPa while moving West southwestward at 10 km/h.

TCWS No. 1 was raised in Catanduanes, the eastern portion of Albay (Rapu-Rapu), and the eastern portion of Sorsogon (Prieto Diaz, Gubat, Barcelona, Bulusan, Santa Magdalena, Irosin, Juban, Casiguran, City of Sorsogon), Eastern Samar, Northern Samar, and Samar.

- 5:00 PM: TD "PAENG" maintained its strength while moving slowly southwestward. The center of Tropical Storm "PAENG" was estimated based on all available data at 510 km East of Borongan City, Eastern Samar with a maximum sustained winds of 65 kkm/h near the center, gustiness of up to 80 km/h, and central pressure of 996 hPa.

TCWS No. 1 was hoisted in the eastern portion of Camarines Sur (Siruma, Tinambac, Goa, Lagonoy, Garchitorea, Caramoan, Presentacion, Saglay, San Jose, Tigaon, Ocampo, Iriga City, Buhi, Nabua, Bato, Balatan, Bula, Baao, Pili, Calabanga, Bombon, Magarao, Naga City, Milaor, Minalabac, San Fernando, Gainza, Camaligan, Canaman), Catanduanes, Albay, Sorsogon, and Masbate including Ticao Island, Burias Island, Eastern Samar, Northern Samar, Samar, Biliran, and the northern portion of Leyte (San Isidro, Calubian, Tabango, Leyte, Capoocan, Carigara, Barugo, San Miguel, Babatngon, Tacloban City, Alangalang, Santa Fe, Palo).

- 11:00 PM: "PAENG" continued to maintain its strength and slowly moved Westward. The center of Tropical Storm "PAENG" was estimated based on all available data at 485 km East of Borongan City, Eastern Samar with a maximum sustained winds of 65 km/h near the center, gustiness of up to 80 km/h, and central pressure of 996 hPa.

TCWS No. 1 was hoisted in Catanduanes, Albay, Sorsogon, Masbate including Ticao and Burias Islands, Camarines Sur, the eastern portion of Romblon (San Fernando, Cajidiocan, Magdiwang, Romblon, Corcuera, Banton), Marinduque, Camarines Norte, Polillo Islands, and the southern portion of mainland Quezon (Atimonan, Padre Burgos, Pagbilao, Quezon, Alabat, Perez, Unisan, Gumaca, Plaridel, Agdangan, Macalelon, Pitogo, General Luna, Catanauan, San Francisco, San Andres, Mulanay, San Narciso, Buenavista, Lopez, Calauag, Guinayangan, Tagkawayan, Mauban), and Eastern Samar, Northern Samar, Samar, Biliran, and the northern portion of Leyte (San Isidro, Calubian, Tabango, Leyte, Capoocan, Carigara, San Miguel, Babatngon, Tacloban City, Santa Fe, Palo, Villaba, Kananga, Jaro, Alangalang, Pastrana, Dagami, Tanauan, Tabontabon, Tolosa, Tunga, Barugo).

28 October 2022

-5:00 AM: "PAENG" slightly intensifies while moving West Northwestward over the Philippine Sea. The center of Tropical

Storm "PAENG" was estimated based on all available data at 410 km East of Borongan City, Eastern Samar with Maximum sustained winds of 75 km/h near the center, gustiness of up to 90 km/h, and central pressure of 992 hPa.

TCWS No. 1 was hoisted in Masbate including Ticao and Burias Islands, Camarines Norte, the rest of Camarines Sur, Romblon, Marinduque, Quezon including Pollilo Islands, Laguna, and Rizal, Samar, the rest of Eastern Samar, Biliran, Leyte, Southern Leyte, and the northern portion of Cebu (Daanbantayan, Medellin, San Remigio, Tabogon, City of Bogo, Borbon) including Bantayan and Camotes Islands. Dinagat Islands, Surigao del Norte including Siargao and Bucas Grande Islands and the northern portion of Surigao del Sur (Carrascal, Cantilan, Madrid, Carmen, Lanuza, Cortes, City of Tandag, Bayabas, Tago, Cagwait).

TCWS No. 2 was hoisted in Catanduanes, Albay, Sorsogon, and the eastern portion of Camarines Sur (Caramoan, Garchitorena, Presentacion, Lagonoy, Goa, San Jose, Tigaon, Iriga City, Saglay, Buhi), Northern Samar and the Northern portion of Eastern Samar (Jipapad, Arteche, Oras, San Policarpo, Maslog, Dolores, Can-Avid, Taft).

## RELATED INCIDENTS

The following incidents were reported in some areas of MIMAROPA, Region 5, Region 6, Region 7, Region 8.

REGION	Flooded Areas			Landslide (Rain-Induced)	Fallen trees
	Flooded	Subsided	Receding		
Total	138	0	0	10	1
Region 5	72	0	0	2	0
Region 6	66	0	0	4	1
Region 8	0	0	0	4	0

## AFFECTED POPULATION

A total of 1,322 families or 5,266 persons were affected. Of which, 862 families or 3,348 persons were served inside 20 ECs and 84 families or 257 persons were served outside ECs:

Affected Regions	AFFECTED			INSIDE ECs			OUTSIDE ECs	
	Brgy	Families	Persons	No. of ECs	Families	Persons	Families	Persons
<b>TOTAL</b>	33	1,322	5,266	20	862	3,348	84	257
MIMAROPA	0	0	0	0	0	0	0	0
Region 5	0	0	0	0	0	0	0	0
Region 6	33	1,322	5,266	20	862	3,348	84	257
Region 7	0	0	0	0	0	0	0	0
Region 8	0	0	0	0	0	0	0	0

## ROADS AND BRIDGES

A total of 37 road sections and 3 bridges were affected. Below is the current status of affected road sections and bridges:

	NOT PASSABLE		PASSABLE (previously reported as not passable and/or one lane passable)	
	ROADS	BRIDGES	ROADS	BRIDGES
GRAND TOTAL	34	3	3	0
Region 5	11	1	1	0
Region 6	23	2	2	0

## POWER

A total of 2 cities/municipalities were affected. Below is the current status of power supply:

REGION	NO. OF CITIES/ MUNICIPALITIES	
	INTERRUPTED	RESTORED
GRAND TOTAL	2	0
Region 6	2	0

## WATER SUPPLY

A total of 1 cities/municipalities were affected. Below is the current status of water supply:

REGION	NO. OF CITIES/ MUNICIPALITIES	
	INTERRUPTED	RESTORED
GRAND TOTAL	1	0
Region 6	1	0

## STATUS OF SEAPORTS

A total of 7 seaports were affected. Below is the current status of affected seaports:

REGION	NO. OF SEAPORTS	
	NON-OPERATIONAL	OPERATIONAL (previously reported as non-operational)
GRAND TOTAL	7	0
MIMAROPA	0	0
Region 5	6	0
Region 6	1	0
Region 7	0	0
Region 8	0	0

### STRANDED PASSENGERS, ROLLING CARGOES, VESSELS, MBCAS

Below is the current number of stranded passengers, rolling cargoes, vessels, and motorbancas:

REGION	NO. OF STRANDED			
	PASSENGER	ROLLING CARGOES	VESSELS	MOTORBANCAS
GRAND TOTAL	200	9	192	0
MIMAROPA	0	0	0	0
Region 5	200	9	192	0
Region 6	0	0	0	0
Region 7	0	0	0	0
Region 8	0	0	0	0

### DAMAGED HOUSES

A total of 7 damaged houses are reported in Region 6.

REGION	PARTIALLY	TOTALLY	TOTAL	AMOUNT (PHP)
GRAND TOTAL	0	7	7	0
Region 6	0	7	7	0

### SUSPENSION OF CLASSES AND WORK

Classes and work were suspended in the following regions:

REGION	No of cities/municipalities	
	CLASSES	WORK
GRAND TOTAL	170	17
MIMAROPA	9	3
Region 5	40	0
Region 6	52	14
Region 7	50	0
Region 8	19	0

### PRE-EMPTIVE EVACUATION

A total of 1,402 families or 4,975 persons were pre-emptively evacuated:

REGION	No of Families	No. of Persons
GRAND TOTAL	1,402	4,975
Region 5	39	142
Region 6	1,363	4,833

### ASSISTANCE PROVIDED

The following assistance were provided to Region 6.

	<b>QTY</b>	<b>UNIT</b>	<b>AMOUNT (PHP)</b>
GRAND TOTAL	537	0	279,007
Family Food Pack	537	0	279,007

**RELATED INCIDENTS as of (October 28, 2022 08:00)**

REGION   PROVINCE   CITY/ MUNICIPALITY   BARANGAY		TYPE OF INCIDENT	DATE OF OCCURENCE	TIME OF OCCURENCE	DESCRIPTION	ACTIONS TAKEN	REMARKS	STATUS (for flooded areas)
<b>GRAND TOTAL</b>	149							
<b>REGION 5</b>	74							
<b>CAMARINES SUR</b>	74							
Lupi	2							
Brgy. Poblacion (Zone 2 and 5)		Flooded Areas	27 October 2022					Flooded
Brgy. Colacling (Zone 5)		Flooded Areas	27 October 2022					Flooded
Ragay	4							
Brgy. Panaytayan		Flooded Areas	27 October 2022					Flooded
Brgy. Amomokpok		Flooded Areas	27 October 2022					Flooded
Brgy. Apad		Flooded Areas	27 October 2022					Flooded
Brgy. Cale		Flooded Areas	27 October 2022					Flooded
Sipocot	1							
Brgy. North Centro		Flooded Areas	27 October 2022					Flooded
Libmanan	11							
Brgy. San Isidro (Zone 4)		Flooded Areas	26 October 2022					Flooded
Brgy. Mambayawas (Zone 5 and 6)		Flooded Areas	26 October 2022					Flooded
Brgy. Rongos (Zone 2 and 3)		Flooded Areas	26 October 2022					Flooded
Brgy. San Vicente (Sitio Kalangkawan zone 6)		Flooded Areas	26 October 2022					Flooded
Brgy. Mambulo Nuevo (Zone 6)		Flooded Areas	26 October 2022					Flooded
Brgy. Danawan (Danawan 3, 4, 5)		Flooded Areas	26 October 2022					Flooded
Brgy. Malbugon		Flooded Areas	27 October 2022					Flooded
Brgy. Inalahan		Flooded Areas	27 October 2022					Flooded
Brgy. Poblacion		Flooded Areas	27 October 2022					Flooded
Brgy. Palong (Zone 6 and 7)		Flooded Areas	26 October 2022					Flooded
Brgy. Concepcion (Zone 6 and 7)		Flooded Areas	27 October 2022					Flooded
Minalabac	5							
Brgy. Tariric (Sitio Alvarez)		Flooded Areas	26 October 2022					Flooded
Brgy. Malitbog (Main Road)		Flooded Areas	26 October 2022					Flooded
Brgy. Sagrada		Flooded Areas	27 October 2022					Flooded
Brgy. Bagongbong		Flooded Areas	27 October 2022					Flooded
Brgy. Catanusan		Flooded Areas	27 October 2022					Flooded
Milaor	1							

REGION   PROVINCE   CITY/ MUNICIPALITY   BARANGAY		TYPE OF INCIDENT	DATE OF OCCURENCE	TIME OF OCCURENCE	DESCRIPTION	ACTIONS TAKEN	REMARKS	STATUS (for flooded areas)
Brgy. Dalipay		Flooded Areas	27 October 2022					Flooded
San Fernando	4							
Brgy. Buenavista		Flooded Areas	27 October 2022					Flooded
Brgy. Del Pilar		Flooded Areas	27 October 2022					Flooded
Brgy. Bonifacio		Flooded Areas	27 October 2022					Flooded
Brgy. Rizal		Flooded Areas	27 October 2022					Flooded
Pamplona	5							
Brgy. Poblacion (Zone 3, 5, 6, 7, 8, 9, 10)		Flooded Areas	26 October 2022					Flooded
Brgy. Cagbibi		Flooded Areas	26 October 2022					Flooded
Brgy. Cagbunga (Zone 3)		Flooded Areas	26 October 2022					Flooded
Brgy. Patong (Zone 3)		Flooded Areas	26 October 2022					Flooded
Brgy. Tambo (Zone 5)		Flooded Areas	26 October 2022					Flooded
Gainza	2							
District 2 (Sto. Niño Street)		Flooded Areas	27 October 2022					Flooded
District 1 (Gainza National High School)		Flooded Areas	27 October 2022					Flooded
Pasacao	3							
Brgy. Sta. Rosa del Sur		Flooded Areas	27 October 2022					Flooded
Brgy. Quitang		Flooded Areas	27 October 2022					Flooded
Brgy. Sta. Rosa Norte		Flooded Areas	27 October 2022					Flooded
Bombon	2							
Brgy. Pagao		Flooded Areas	27 October 2022					Flooded
Brgy. San Isidro		Flooded Areas	27 October 2022					Flooded
Camaligan	9							
Brgy. Sua (Zone 1, 2, 5, 7A, 7B, 3 and 4)		Flooded Areas	26 October 2022					Flooded
Brgy. San Mateo (Sitio Pulo)		Flooded Areas	26 October 2022					Flooded
Brgy. Sto. Domingo (Zone 1-3)		Flooded Areas	26 October 2022					Flooded
Brgy. San Jose-San Pablo (Zone 1)		Flooded Areas	26 October 2022					Flooded
Brgy. San Francisco (Zone 1-3)		Flooded Areas	26 October 2022					Flooded
Brgy. Tarosanan		Flooded Areas	26 October 2022					Flooded
Brgy. San Roque		Flooded Areas	27 October 2022					Flooded
Brgy. San Juan-San Ramon		Flooded Areas	27 October 2022					Flooded
Brgy. Dugcal		Flooded Areas	27 October 2022					Flooded
Magarao	3							
Brgy. Barobaybay		Flooded Areas	27 October 2022					Flooded
Brgy. Ponong		Flooded Areas	27 October 2022					Flooded



REGION   PROVINCE   CITY/ MUNICIPALITY   BARANGAY		TYPE OF INCIDENT	DATE OF OCCURENCE	TIME OF OCCURENCE	DESCRIPTION	ACTIONS TAKEN	REMARKS	STATUS (for flooded areas)
Brgy. Sta. Lucia (Zone 5)		Flooded Areas	27 October 2022					Flooded
Calabanga	3							
Brgy. Antonio (Zone 6)		Flooded Areas	27 October 2022					Flooded
Brgy. Paolbo (Zone 3)		Flooded Areas	27 October 2022					Flooded
Brgy. San Roque (Zone 1 and 4)		Flooded Areas	27 October 2022					Flooded
Canaman	1							
Brgy. Mangayawan		Flooded Areas	27 October 2022					Flooded
Presentacion	4							
Brgy. Pili		Flooded Areas	27 October 2022					Flooded
Brgy. Sta. Maria		Flooded Areas	27 October 2022					Flooded
Brgy. Sta. Maria (Sitio Angculan)		Landslide (Rain-Induced)	27 October 2022					
Brgy. Pagsangaan		Landslide (Rain-Induced)	27 October 2022					
Garchitorena	3							
Brgy. 2 (Poblacion)		Flooded Areas	27 October 2022					Flooded
Brgy. Binagasbasan		Flooded Areas	27 October 2022					Flooded
Brgy. Harrison		Flooded Areas	27 October 2022					Flooded
Caramoan	1							
Brgy. Ilawod		Flooded Areas	27 October 2022					Flooded
Siruma	1							
Brgy. San Ramon		Flooded Areas	27 October 2022					Flooded
San Jose	2							
Brgy. Minoro		Flooded Areas	27 October 2022					Flooded
Brgy. Calalahan		Flooded Areas	27 October 2022					Flooded
Lagonoy	1							
Brgy. Burabod (Sitio Tabog)		Flooded Areas	27 October 2022					Flooded
Baao	3							
Brgy. San Ramon (Market Area)		Flooded Areas	26 October 2022					Flooded
Brgy. San Nicolas		Flooded Areas	26 October 2022					Flooded
Brgy. Pugay		Flooded Areas	27 October 2022					Flooded
Bula	1							
Brgy. San Agustin		Flooded Areas	27 October 2022					Flooded
Nabua	2							
Brgy. Sta. Lucia (Zone 2, 5 and 7)		Flooded Areas	27 October 2022					Flooded

REGION   PROVINCE   CITY/ MUNICIPALITY   BARANGAY		TYPE OF INCIDENT	DATE OF OCCURENCE	TIME OF OCCURENCE	DESCRIPTION	ACTIONS TAKEN	REMARKS	STATUS (for flooded areas)
Brgy. Tandaay		Flooded Areas	27 October 2022					Flooded
<b>REGION 6</b>	71							
<b>AKLAN</b>	14							
Libacao	2							
		Flooded Areas	27 October 2022		Poblacion, Julita	-MDRRMO conducted joint SRR -Libacao activated CCCM -Ongoing RDANA	Low lying areas in Aklan river	Flooded
Barangay Julita		Landslide (Rain-Induced)	27 October 2022		Landslide in Barangay Road of Sitio Bueosangay, Barangay Julita, Libacao, Aklan-unpassable to all kinds of vehicle			
Altavas	1							
		Flooded Areas	27 October 2022		Dalipdip, Altavas	MDRRMO Altavas conducted SRR		Flooded
Banga	1							
		Landslide (Rain-Induced)	27 October 2022		Torralba-Daguitan Boundary		Not passable to all types of vehicles going to Libacao.	Flooded
Nabas	1							
		Flooded Areas	27 October 2022		Poblacion			Flooded
Kalibo	2							
Barangay Estancia		Flooded Areas	27 October 2022		Sitio Libtong and along national road Barangay Estancia were flooded passable only for 4 wheels and unpassable for 2 wheels vehicle			Flooded
Poblacion		Flooded Areas	27 October 2022		Whole Purok of C. Laserna Street Poblacion Kalibo were flooded			Flooded
Madalag	1							
Barangay Alaminos		Landslide (Rain-Induced)	27 October 2022		Landslide in Barangay Alaminos- passable for small vehicles only.			
Numancia	5							

REGION   PROVINCE   CITY/ MUNICIPALITY   BARANGAY		TYPE OF INCIDENT	DATE OF OCCURENCE	TIME OF OCCURENCE	DESCRIPTION	ACTIONS TAKEN	REMARKS	STATUS (for flooded areas)
Barangay Bulwang		Flooded Areas	27 October 2022		submerged in water- Ongoing rescue operation for household and individuals in flooded area.			Flooded
Laguinbanua East		Flooded Areas	27 October 2022		submerged in water- Ongoing rescue operation for household and individuals in flooded area.			Flooded
Camanci Sur		Flooded Areas	27 October 2022		submerged in water- Ongoing rescue operation for household and individuals in flooded area.			Flooded
Camanci Norte		Flooded Areas	27 October 2022		submerged in water- Ongoing rescue operation for household and individuals in flooded area.			Flooded
Aliputos		Flooded Areas	27 October 2022		submerged in water- Ongoing rescue operation for household and individuals in flooded area.			Flooded
Balete	1							
		Flooded Areas	27 October 2022		Flooding reported at Balete Aklan			Flooded
<b>ILOILO</b>	1							
Dingle	1							
Pandan		Flooded Areas	27 October 2022		Submerged rice fields			Flooded
<b>ANTIQUE</b>	2							
Tibiao	2							
San Francisco Norte, San Francisco Sur and Sto. Rosario		Flooded Areas	27 October 2022		Floodings are experience along the National Roads of San Francisco Norte, San Francisco Sur and Sto. Rosario, Tibiao.	Commuters are advised to take extra precautions.		Flooded

REGION   PROVINCE   CITY/ MUNICIPALITY   BARANGAY		TYPE OF INCIDENT	DATE OF OCCURENCE	TIME OF OCCURENCE	DESCRIPTION	ACTIONS TAKEN	REMARKS	STATUS (for flooded areas)
Castillo		Landslide (Rain-Induced)	27 October 2022		An occurrence of the landslide was reported along Castillo Road, Tibiao	<ul style="list-style-type: none"> <li>• Currently, the BLGU is conducting clearing operations at the said affected road.</li> <li>• Access road is only passable to motorcycles.</li> <li>• Precautionary measures for the safety of the public especially commuters.</li> </ul>		
<b>NEGROS OCCIDENTAL</b>	7							
Bacolod	7							
Brgy Punta Taytay		Fallen trees	27 October 2022		Fallen trees in Brgy Punta Taytay fronting Sacred Heart Memorial Park due to heavy rains.	DRRMO Bacolod City Emergency Response Services conducted clearing operations.		
Barangay Mansilingan		Flooded Areas	27 October 2022		Water Level – 2-3 feet	Barangay Mansilingan Rescue (Croper) assessed the area and transferred the affected family to a neighboring house not affected by the flood water.	Zone 4 Laurel Bakyas, Jayme Subdivision	Flooded
Singcang Airport		Flooded Areas	27 October 2022		Water Level – 1-4 feet	Evacuation conducted by Brgy. Singcang	Balay Silangan / BCPO, Lacson Street; Purok Mars.; Purok Neptune; Purok Sampaguita; Purok Kabulakan; Purok Kaigin; Purok Mainabyanon; Purok Calong2	Flooded
Brgy 35		Flooded Areas	27 October 2022		Water Level – 3-4 feet	Rescue Operations and Evacuation conducted by Brgy. 35, KABALIKAT, Chamber Philippine Red Cross (PRC)		Flooded
Brgy 36		Flooded Areas	27 October 2022		Water Level – 3-4 feet	? Rescue operations conducted by Brgy. 36 and PRC ? Residents Refused Evacuation		Flooded
Brgy 39		Flooded Areas	27 October 2022		Water Level – 3-4 feet	Evacuation conducted by Brgy. 39 and KABALIKAT		Flooded

REGION   PROVINCE   CITY/ MUNICIPALITY   BARANGAY		TYPE OF INCIDENT	DATE OF OCCURENCE	TIME OF OCCURENCE	DESCRIPTION	ACTIONS TAKEN	REMARKS	STATUS (for flooded areas)
Brgy. Pahanocoy		Flooded Areas	27 October 2022		Water Level – 3-4 feet	Rescue Operations and Evacuation conducted by Brgy. Pahanocoy and Chamber		Flooded
<b>CAPIZ</b>	47							
Cuartero	4							
Brgy. Angub		Flooded Areas	27 October 2022		flooded ricefields and road going to Dumalag			Flooded
Brgy. Pob. Ilaya		Flooded Areas	27 October 2022		Sitio Guwaguwahon, Brgy. Pob. Ilaya flooded			Flooded
Brgy. Nagba		Flooded Areas	27 October 2022		flooded ricefields			Flooded
Brgy. Bitoon Ilawod		Flooded Areas	27 October 2022		flooded ricefields			Flooded
Dumalag	9							
Brgy. Sto. Angel		Flooded Areas	27 October 2022		flooded residential, agricultural at Sitio Mait and Purok 6			Flooded
Brgy. Concepcion		Flooded Areas	27 October 2022		(Sitio Taguisan) flooded residential and agricultural areas			Flooded
Brgy. Sta. Teresa		Flooded Areas	27 October 2022		Sitio Balud flooded residential and agricultural areas			Flooded
Brgy. Sto. Nino		Flooded Areas	27 October 2022		(Purok 1;4;5;6;7) flooded residential and agricultural areas			Flooded
Brgy. Dolores		Flooded Areas	27 October 2022		(Sitio Malitbog, Mariit, Suhot) flooded residential and agricultural areas			Flooded
Brgy. Poblacion		Flooded Areas	27 October 2022		(Sitio Kalye 3, Talisay) flooded residential areas			Flooded
Brgy. San Jose		Flooded Areas	27 October 2022		(Purok 2;4) flooded residential and agricultural areas			Flooded
Brgy. Sta. Cruz		Flooded Areas	27 October 2022		(Purok 3;4;5) flooded agricultural areas			Flooded
Brgy. San Roque		Flooded Areas	27 October 2022		(Proper) flooded agricultural areas			Flooded
Sigma	3							
Barangay Bangonbangan		Flooded Areas	27 October 2022		flooded roads			Flooded
Barangay Pagbunitan		Flooded Areas	27 October 2022		Sitio Vito - flooded roads			Flooded

REGION   PROVINCE   CITY/ MUNICIPALITY   BARANGAY		TYPE OF INCIDENT	DATE OF OCCURENCE	TIME OF OCCURENCE	DESCRIPTION	ACTIONS TAKEN	REMARKS	STATUS (for flooded areas)
Brgy. Pob. Norte		Flooded Areas	27 October 2022		Sitio Sugod - flooded roads			Flooded
Jamindan	15							
Brgy. Caridad		Flooded Areas	27 October 2022		flooded ricefields and roads			Flooded
Brgy. Fe		Flooded Areas	27 October 2022		flooded rice fields, households and roads at Esperanza Boundary			Flooded
Brgy. Guintas		Flooded Areas	27 October 2022		flooded road			Flooded
Brgy. Poblacion (Magsaysay St)		Flooded Areas	27 October 2022					Flooded
Brgy. Esperanza		Flooded Areas	27 October 2022		flooded ricefields and households			Flooded
Brgy. Pangabat		Flooded Areas	27 October 2022		flooded ricefields and roads			Flooded
Brgy. Sto. Rosario		Flooded Areas	27 October 2022		flooded ricefields and households			Flooded
Brgy. Agcagay		Flooded Areas	27 October 2022		flooded road			Flooded
Brgy. Pangabuan		Flooded Areas	27 October 2022		ricefields and roads			Flooded
Brgy. Jagnaya		Flooded Areas	27 October 2022		ricefields and roads			Flooded
Brgy. Lapaz		Flooded Areas	27 October 2022		flooded ricefields			Flooded
Brgy. Masgrau		Flooded Areas	27 October 2022		flooded ricefields			Flooded
Brgy. Agambulong		Flooded Areas	27 October 2022		part of Sitio Palagtingan are flooded			Flooded
Brgy. Milan		Flooded Areas	27 October 2022		Flooded roads in Sitio Kalipawa Ilaya and Sitio Ilawod			Flooded
Brgy. San Jose		Flooded Areas	27 October 2022		flooded roads in Sitio Nahalong			Flooded
Mambusao	6							
Brgy. Bitsihan, Tumalalud		Flooded Areas	27 October 2022		flooded roads above the Knee level			Flooded
Brgy. Manibad		Flooded Areas	27 October 2022		flooded roads			Flooded
Brgy. Pob Proper		Flooded Areas	27 October 2022		flooded streets and roads			Flooded
Brgy. Poblacion Tabuc		Flooded Areas	27 October 2022		flooded above the knee level; Sitio Kamot, - flooded roads			Flooded
Brgy. Bato-Bato		Flooded Areas	27 October 2022		flooded roads			Flooded
Brgy. Tugas		Flooded Areas	27 October 2022		flooded roads			Flooded
Tapaz	10							

REGION   PROVINCE   CITY/ MUNICIPALITY   BARANGAY		TYPE OF INCIDENT	DATE OF OCCURENCE	TIME OF OCCURENCE	DESCRIPTION	ACTIONS TAKEN	REMARKS	STATUS (for flooded areas)
Brgy. San Nicolas		Flooded Areas	27 October 2022		flooded road at Agpili Bridged			Flooded
Brgy. Candelaria		Flooded Areas	27 October 2022		flooded road at Agpili Bridged			Flooded
Brgy. Initan		Flooded Areas	27 October 2022		flooded road at Sibaguan Bridged			Flooded
Brgy. Poblacion		Flooded Areas	27 October 2022		flooded residential area and ricefields			Flooded
Brgy. San Jose		Flooded Areas	27 October 2022		flooded residential area and ricefields			Flooded
Brgy. Roque		Flooded Areas	27 October 2022		flooded residential area and ricefields			Flooded
Brgy. Carida		Flooded Areas	27 October 2022		flooded residential area and ricefields			Flooded
Brgy. Salong		Flooded Areas	27 October 2022		flooded residential area and ricefields			Flooded
Brgy. Daan Banwa		Flooded Areas	27 October 2022		flooded residential area, ricefields, road at Malinao Bridged			Flooded
Brgy. San Julian		Flooded Areas	27 October 2022		flooded residential area and ricefields			Flooded
<b>REGION 8</b>	4							
<b>SOUTHERN LEYTE</b>	4							
San Ricardo	1							
Camang		Landslide (Rain-Induced)	26 October 2022		Minor Landslide	DPWH conducted clearing operations.	As per MDRRMO San Ricardo, the landslide area was already cleared by DPWH as of 27 October 2022	
Hinundayan	1							
Baculod		Landslide (Rain-Induced)	26 October 2022		Minor Landslide, National Road Network	- Coordinated with concerned offices and conducted clearing operations		
Limasawa	1							
Lugsungan		Landslide (Rain-Induced)	26 October 2022		Minor Landslide (retaining wall)	- Coordinated with concerned offices and conducted clearing operations	As per MDRRMO Limasawa, the landslide area was already cleared as of 27 October 2022	
Liloan	1							
Old Malangsa		Landslide (Rain-Induced)	26 October 2022		Minor Landslide covered half of the provincial road	Conducted clearing operations.	The provincial road was reported passable.	

**AFFECTED POPULATION as of (October 28, 2022 08:00)**

REGION   PROVINCE   CITY/ MUNICIPALITY   BARANGAY		NO. OF AFFECTED			No. of ECs		Inside Evacuation Centers				Outside Evacuation Centers				TOTAL SERVED (CURRENT)			
		Brgys.	Families	Persons	CUM	NOW	Families		Persons		Families		Persons		Families		Persons	
							CUM	NOW	CUM	NOW	CUM	NOW	CUM	NOW	CUM	NOW		
		(Inside + Outside)																
<b>GRAND TOTAL</b>	37	33	1,322	5,266	20	20	862	862	3,348	3,348	84	84	257	257	946	946	3,605	3,605
<b>REGION 6</b>	37	33	1,322	5,266	20	20	862	862	3,348	3,348	84	84	257	257	946	946	3,605	3,605
<b>Aklan</b>	8	5	181	761	6	6	170	170	723	723	11	11	38	38	181	181	761	761
Banga	1	1	10	35	0	0	0	0	0	0	10	10	35	35	10	10	35	35
Mambog		1	10	35	0	0	0	0	0	0	10	10	35	35	10	10	35	35
Libacao	4	1	135	550	4	4	135	135	550	550	0	0	0	0	135	135	550	550
Poblacion		1	16	62	1	1	16	16	62	62	0	0	0	0	16	16	62	62
Poblacion		0	97	418	1	1	97	97	418	418	0	0	0	0	97	97	418	418
Poblacion		0	7	15	1	1	7	7	15	15	0	0	0	0	7	7	15	15
Poblacion		0	15	55	1	1	15	15	55	55	0	0	0	0	15	15	55	55
New Washington	3	3	36	176	2	2	35	35	173	173	1	1	3	3	36	36	176	176
Jugas		1	32	160	1	1	32	32	160	160	0	0	0	0	32	32	160	160
Poblacion		1	1	3	0	0	0	0	0	0	1	1	3	3	1	1	3	3
Cawayan		1	3	13	1	1	3	3	13	13	0	0	0	0	3	3	13	13
<b>Capiz</b>	16	15	440	1,655	7	7	164	164	424	424	73	73	219	219	237	237	643	643
Maayon	1	1	1	3	1	1	1	1	3	3	0	0	0	0	1	1	3	3
Parallan		1	1	3	1	1	1	1	3	3	0	0	0	0	1	1	3	3
Jamindan	4	4	92	320	1	1	21	21	65	65	53	53	165	165	74	74	230	230
Esperanza		1	53	165	0	0	0	0	0	0	53	53	165	165	53	53	165	165
Fe		1	16	80	0	0	0	0	0	0	0	0	0	0	0	0	0	0
Linambasan		1	2	10	0	0	0	0	0	0	0	0	0	0	0	0	0	0
Poblacion		1	21	65	1	1	21	21	65	65	0	0	0	0	21	21	65	65
Tapaz	11	10	347	1,332	5	5	142	142	356	356	20	20	54	54	162	162	410	410
Candelaria		1	2	9	1	1	2	2	9	9	0	0	0	0	2	2	9	9
Candelaria		0	10	38	1	1	10	10	38	38	0	0	0	0	10	10	38	38
Carida		1	20	100	0	0	0	0	0	0	0	0	0	0	0	0	0	0
Da-An Banwa		1	9	44	1	1	4	4	21	21	5	5	23	23	9	9	44	44
Garcia		1	73	365	0	0	0	0	0	0	0	0	0	0	0	0	0	0



REGION   PROVINCE   CITY/ MUNICIPALITY   BARANGAY		NO. OF AFFECTED			No. of ECs		Inside Evacuation Centers				Outside Evacuation Centers				TOTAL SERVED (CURRENT)			
		Brgys.	Families	Persons	CUM	NOW	Families		Persons		Families		Persons		(Inside + Outside)			
							CUM	NOW	CUM	NOW	CUM	NOW	CUM	NOW	CUM	NOW	CUM	NOW
Poblacion		1	90	450	0	0	0	0	0	0	0	0	0	0	0	0	0	0
Salong		1	110	228	1	1	110	110	228	228	0	0	0	0	110	110	228	228
San Julian		1	16	60	1	1	16	16	60	60	0	0	0	0	16	16	60	60
San Miguel Ilawod		1	1	4	0	0	0	0	0	0	0	0	0	0	0	0	0	0
San Pedro		1	15	31	0	0	0	0	0	0	15	15	31	31	15	15	31	31
Taslan		1	1	3	0	0	0	0	0	0	0	0	0	0	0	0	0	0
<b>Iloilo</b>	<b>2</b>	<b>2</b>	<b>189</b>	<b>702</b>	<b>2</b>	<b>2</b>	<b>189</b>	<b>189</b>	<b>702</b>	<b>702</b>	<b>0</b>	<b>0</b>	<b>0</b>	<b>0</b>	<b>189</b>	<b>189</b>	<b>702</b>	<b>702</b>
Passi	2	2	189	702	2	2	189	189	702	702	0	0	0	0	189	189	702	702
Agdahon		1	181	671	1	1	181	181	671	671	0	0	0	0	181	181	671	671
Poblacion Ilawod		1	8	31	1	1	8	8	31	31	0	0	0	0	8	8	31	31
<b>Negros Occidental</b>	<b>11</b>	<b>11</b>	<b>512</b>	<b>2,148</b>	<b>5</b>	<b>5</b>	<b>339</b>	<b>339</b>	<b>1,499</b>	<b>1,499</b>	<b>0</b>	<b>0</b>	<b>0</b>	<b>0</b>	<b>339</b>	<b>339</b>	<b>1,499</b>	<b>1,499</b>
Calatrava	3	3	65	325	0	0	0	0	0	0	0	0	0	0	0	0	0	0
Lemery		1	44	220	0	0	0	0	0	0	0	0	0	0	0	0	0	0
Marcelo		1	19	95	0	0	0	0	0	0	0	0	0	0	0	0	0	0
Telim		1	2	10	0	0	0	0	0	0	0	0	0	0	0	0	0	0
Enrique B. Magalona (Saravia)	1	1	90	242	0	0	0	0	0	0	0	0	0	0	0	0	0	0
Santo Ni?o		1	90	242	0	0	0	0	0	0	0	0	0	0	0	0	0	0
San Carlos City	6	6	337	1,483	4	4	337	337	1,483	1,483	0	0	0	0	337	337	1,483	1,483
Barangay I (Poblacion)		1	13	59	1	1	13	13	59	59	0	0	0	0	13	13	59	59
Barangay II (Poblacion)		1	12	49	0	0	12	12	49	49	0	0	0	0	12	12	49	49
Barangay IV (Poblacion)		1	21	67	1	1	21	21	67	67	0	0	0	0	21	21	67	67
Barangay V (Poblacion)		1	241	1,102	1	1	241	241	1,102	1,102	0	0	0	0	241	241	1,102	1,102
Barangay VI (Poblacion)		1	18	73	0	0	18	18	73	73	0	0	0	0	18	18	73	73
Rizal		1	32	133	1	1	32	32	133	133	0	0	0	0	32	32	133	133
Sipalay City	1	1	20	98	1	1	2	2	16	16	0	0	0	0	2	2	16	16
Manluhac		1	20	98	1	1	2	2	16	16	0	0	0	0	2	2	16	16

ROADS AND BRIDGES as of (October 28, 2022 08:00)

REGION   PROVINCE   CITY /MUNICIPALITY   BARANGAY		TYPE	CLASSIFICATION	ROAD SECTION/BRIDGE	STATUS	DATE REPORTED (passable)	TIME REPORTED (passable)	DATE REPORTED (not passable)	TIME REPORTED (not passable)	REMARKS
<b>GRAND TOTAL</b>	40									
<b>REGION 5</b>	13									
<b>CAMARINES SUR</b>	13									
Presentacion	2									
Brgy. Sta. Maria		Road		Sitio Angculan	OLP - ONE LANE PASSABLE	27 October 2022				
Brgy. Pagsangaan		Road			NPLV - NOT PASSABLE LIGHT VEHICLES	27 October 2022				
Lupi	5									
Brgy. San Pedro-Poblacion		Road		San Pedro-Poblacion spillway	NPATV - NOT PASSABLE ALL TYPES VEHICLES			27 October 2022		
Brgy. Polantuna to Alanao		Road		Polantuna to Alanao spillway	NPATV - NOT PASSABLE ALL TYPES VEHICLES			27 October 2022		
Brgy. Poblacion to Barrera Jr.		Road		Poblacion to Barrera Jr. spillway	NPATV - NOT PASSABLE ALL TYPES VEHICLES			27 October 2022		
Brgy. Napolidan		Bridge		Napolidan spillway	NPATV - NOT PASSABLE ALL TYPES VEHICLES			27 October 2022		
Brgy. Colacing to Bulawan Jr.		Road		Colacing to Bulawan Jr. spillway	NPATV - NOT PASSABLE ALL TYPES VEHICLES			27 October 2022		
Del Gallego	1									
Brgy. Mansalaya - Kinalangan		Road		Mansalaya - Kinalangan spillway	NPATV - NOT PASSABLE ALL TYPES VEHICLES			27 October 2022		
Pasacao	1									
Brgy. Macad		Road		Macad spillway	NPATV - NOT PASSABLE ALL TYPES VEHICLES			27 October 2022		
Caramoan	1									
Brgy. Terogo to Ilawod		Road		Terogo to Ilawod spillway	NPATV - NOT PASSABLE ALL TYPES VEHICLES			27 October 2022		

REGION   PROVINCE   CITY /MUNICIPALITY   BARANGAY		TYPE	CLASSIFICATION	ROAD SECTION/BRIDGE	STATUS	DATE REPORTED (passable)	TIME REPORTED (passable)	DATE REPORTED (not passable)	TIME REPORTED (not passable)	REMARKS
Nabua	1									
Brgy. Sta. Elena Baras		Road		Sta. Elena Baras spillway	NPATV - NOT PASSABLE ALL TYPES VEHICLES			27 October 2022		
Baao	2									
Brgy. Iyagan		Road		Iyagan spillway	NPATV - NOT PASSABLE ALL TYPES VEHICLES			27 October 2022		
Brgy. Pugay		Road		Pugay spillway	NPATV - NOT PASSABLE ALL TYPES VEHICLES			27 October 2022		
<b>REGION 6</b>	<b>27</b>									
<b>NEGROS OCCIDENTAL</b>	<b>5</b>									
San Carlos	4									
Barangay Guadalupe		Road	City/Municipality		NPATV - NOT PASSABLE ALL TYPES VEHICLES			26 October 2022	03:00 pm	HC Rigor, Locsin corner Broce St., Panoolan
Barangay 1		Road	City/Municipality		NPATV - NOT PASSABLE ALL TYPES VEHICLES			26 October 2022	03:00 pm	SMCI Compound, St. Charles
Barangay Rizal		Road	City/Municipality		NPATV - NOT PASSABLE ALL TYPES VEHICLES			26 October 2022	03:00 pm	Phase 3, plaza square
Barangay Palampas		Road	City/Municipality		NPATV - NOT PASSABLE ALL TYPES VEHICLES			26 October 2022	03:00 pm	CL Ledesma Avenue
Sipalay	1									
Brgy Manlucahoc		Road	Barangay		PTLV - PASSABLE TO LIGHT VEHICLES			27 October 2022	06:00 pm	
<b>ILOILO</b>	<b>1</b>									
Dingle	1									
Siniba-an and Calicuang		Bridge	Barangay	Siniba-an-Calicuang Bridge	NPATV - NOT PASSABLE ALL TYPES VEHICLES			27 October 2022		
<b>CAPIZ</b>	<b>18</b>									
Cuartero	1									

REGION   PROVINCE   CITY /MUNICIPALITY   BARANGAY		TYPE	CLASSIFICATION	ROAD SECTION/BRIDGE	STATUS	DATE REPORTED (passable)	TIME REPORTED (passable)	DATE REPORTED (not passable)	TIME REPORTED (not passable)	REMARKS
Brgy. Angub		Road	Barangay		NPLV - NOT PASSABLE LIGHT VEHICLES			27 October 2022	02:00 pm	road going to Dumalag NOT passable to Light vehicles
Dumalag	2									
Brgy. Sto. Angel		Road	Barangay		NPATV - NOT PASSABLE ALL TYPES VEHICLES			27 October 2022	02:00 pm	road going to Mait Bridged NOT passable to ALL types of vehicles
Brgy. Mait		Bridge	Barangay		NPATV - NOT PASSABLE ALL TYPES VEHICLES			27 October 2022	02:00 pm	Temporary closure
Sigma	3									
Barangay Bangonbangan		Road	Barangay		NPATV - NOT PASSABLE ALL TYPES VEHICLES			27 October 2022	02:00 pm	
Barangay Pagbunitan		Road	Barangay		NPATV - NOT PASSABLE ALL TYPES VEHICLES			27 October 2022	02:00 pm	
Brgy. Pob. Norte		Road	Barangay		NPATV - NOT PASSABLE ALL TYPES VEHICLES			27 October 2022	02:00 pm	
Jamindan	7									
Brgy. Caridad		Road	Barangay		NPATV - NOT PASSABLE ALL TYPES VEHICLES			27 October 2022	02:00 pm	
Brgy. Fe		Road	Barangay		NPATV - NOT PASSABLE ALL TYPES VEHICLES			27 October 2022	02:00 pm	
Brgy. Pangabat		Road	Barangay		NPATV - NOT PASSABLE ALL TYPES VEHICLES			27 October 2022	02:00 pm	
Brgy. Agcagay		Road	Barangay		NPATV - NOT PASSABLE ALL TYPES VEHICLES			27 October 2022	02:00 pm	
Brgy. Pangabuan		Road	Barangay		NPLV - NOT PASSABLE LIGHT VEHICLES			27 October 2022	02:00 pm	

REGION   PROVINCE   CITY /MUNICIPALITY   BARANGAY		TYPE	CLASSIFICATION	ROAD SECTION/BRIDGE	STATUS	DATE REPORTED (passable)	TIME REPORTED (passable)	DATE REPORTED (not passable)	TIME REPORTED (not passable)	REMARKS
Brgy. Milan		Road	Barangay		NPATV - NOT PASSABLE ALL TYPES VEHICLES			27 October 2022	02:00 pm	Sitio Kalipawa Ilaya and Sitio Ilawod
Brgy. San Jose		Road	Barangay		NPATV - NOT PASSABLE ALL TYPES VEHICLES			27 October 2022	02:00 pm	Sitio Nahalong
Mambusao	1									
Brgy. Bitsihan, Tumalalud		Road	Barangay		NPATV - NOT PASSABLE ALL TYPES VEHICLES			27 October 2022	02:00 pm	
Tapaz	4									
Brgy. San Nicolas		Road	Barangay		NPATV - NOT PASSABLE ALL TYPES VEHICLES			27 October 2022	02:00 pm	
Brgy. Candelaria		Road	Barangay		NPATV - NOT PASSABLE ALL TYPES VEHICLES			27 October 2022	02:00 pm	
Brgy. Initan		Road	Barangay		NPATV - NOT PASSABLE ALL TYPES VEHICLES			27 October 2022	02:00 pm	
Brgy. Daan Banwa		Road	Barangay		NPATV - NOT PASSABLE ALL TYPES VEHICLES			27 October 2022	02:00 pm	
<b>AKLAN</b>	3									
Libacao	1									
Barangay Julita		Road	Barangay		NPATV - NOT PASSABLE ALL TYPES VEHICLES			27 October 2022		with reported landslide
Altavas	1									
Barangay Dalipdip		Road	National (primary)		NPLV - NOT PASSABLE LIGHT VEHICLES			27 October 2022		flooded areas
Madalag	1									
Barangay Alaminos		Road	Barangay		PTLV - PASSABLE TO LIGHT VEHICLES			27 October 2022		with reported landslide

**POWER as of (October 28, 2022 08:00)**

REGION   PROVINCE   CITY /MUNICIPALITY   BARANGAY		TYPE	SERVICE PROVIDER	DATE OF INTERRUPTION/ OUTAGE	TIME OF INTERRUPTION/ OUTAGE	DATE RESTORED	TIME RESTORED	REMARKS
<b>GRAND TOTAL</b>	2							
<b>REGION 6</b>	2							
<b>NEGROS OCCIDENTAL</b>	2							
Sipalay	1							
Brgy Manlucahoc		Outage		26 October 2022				The source of electricity at Santo Niño, Sitio Dung-I, Brgy Manlucahoc, Sipalay City is solar power.
San Carlos	1							
		Interruption		26 October 2022				Preventive power interruptions on several flooded areas

**WATER SUPPLY as of (October 28, 2022 08:00)**

REGION   PROVINCE   CITY /MUNICIPALITY   BARANGAY		TYPE	SERVICE PROVIDER	DATE OF INTERRUPTION/ OUTAGE	TIME OF INTERRUPTION/ OUTAGE	DATE RESTORED	TIME RESTORED	REMARKS
<b>GRAND TOTAL</b>	1							
<b>REGION 6</b>	1							
<b>NEGROS OCCIDENTAL</b>	1							
Sipalay	1							
Brgy Manlucahoc		Public		27 October 2022				The source of water supply at Santo Niño, Sitio Dung-I, Brgy Manlucahoc, Sipalay City was interrupted due to inaccessibility of road.

**STATUS OF SEAPORTS as of (October 28, 2022 08:00)**

REGION   PROVINCE   CITY /MUNICIPALITY   BARANGAY		NAME OF PORT	STATUS	DATE REPORTED (Non-Operational)	TIME REPORTED (Non-Operational)	DATE REPORTED (Operational)	TIME REPORTED (Operational)	REMARKS
<b>GRAND TOTAL</b>	7							
<b>REGION 5</b>	6							
<b>ALBAY</b>	2							
Tabaco	1							
		Tabaco Port	Non-Operational	27 October 2022	11:00			
Rapu-Rapu	1							
		Rapu-Rapu Port	Non-Operational	27 October 2022	11:00			
<b>CATANDUANES</b>	2							
Virac	1							
		Virac Port	Non-Operational	27 October 2022	11:00			
San Andres	1							
		San Andres Port	Non-Operational	27 October 2022	11:00			
<b>SORSOGON</b>	2							
Matnog	1							
		Matnog Port	Non-Operational	27 October 2022	11:00			
Pilar	1							
		Pilar Port	Non-Operational	27 October 2022	11:00			
<b>REGION 6</b>	1							
<b>AKLAN</b>	1							
Malay	1							
		Boracay-Caticlan via Tabon and Tambisaan Port	Non-Operational	27 October 2022				Boracay-Caticlan via Tabon and Tambisaan Port is cancelled

**STRANDED PASSENGERS, ROLLING CARGOES, VESSELS, MBCAS as of (October 28, 2022 08:00)**

REGION   PROVINCE   CITY /MUNICIPALITY   BARANGAY		DISTRICT	STATION	SUBSTATION	PORT/TERMINAL	PASSENGER	ROLLING CARGOES	VESSELS/BUS LINER	MBCA (MOTOR BANCA)	REMARKS
<b>GRAND TOTAL</b>	5					200	9	192	0	
<b>REGION 5</b>	5					200	9	192	0	
<b>ALBAY</b>	2					20	4	3	0	
Tabaco	1					20	4	1	0	

REGION   PROVINCE   CITY /MUNICIPALITY   BARANGAY		DISTRICT	STATION	SUBSTATION	PORT/TERMINAL	PASSENGER	ROLLING CARGOES	VESSELS/BUS LINER	MBCA (MOTOR BANCA)	REMARKS
					Tabaco Port	20	4	1	0	
Rapu-Rapu	1					0	0	2	0	
					Rapu-Rapu Port	0	0	2	0	
<b>CAMARINES SUR</b>	<b>2</b>					<b>30</b>	<b>0</b>	<b>0</b>	<b>0</b>	
Pasacao	1					27	0	0	0	
					Pasacao Port	27	0	0	0	
Tinambac	1					3	0	0	0	
					Tamban Port	3	0	0	0	
<b>SORSOGON</b>	<b>1</b>					<b>150</b>	<b>5</b>	<b>189</b>	<b>0</b>	
Matnog	1					150	5	189	0	
					Matnog Port	150	5	189	0	

**DAMAGED HOUSES as of (October 28, 2022 08:00)**

REGION   PROVINCE   CITY/ MUNICIPALITY   BARANGAY	NO. OF DAMAGED HOUSES			AMOUNT (PHP)	REMARKS
	TOTALLY	PARTIALLY	GRAND TOTAL		
<b>GRAND TOTAL</b>	<b>7</b>	<b>0</b>	<b>7</b>	<b>0</b>	
<b>REGION 6</b>	<b>7</b>	<b>0</b>	<b>7</b>	<b>0</b>	
<b>NEGROS OCCIDENTAL</b>	<b>7</b>	<b>0</b>	<b>7</b>	<b>0</b>	
Sipalay	7	0	7	0	
Barangay Manlucahoc	7	0	7	0	Totally washed-out

**CLASS SUSPENSION as of (October 28, 2022 08:00)**

REGION   PROVINCE   CITY /MUNICIPALITY   BARANGAY		LEVEL FROM	LEVEL TO	TYPE	DATE OF SUSPENSION	TIME OF SUSPENSION	DATE RESUMED	TIME RESUMED	REMARKS
<b>GRAND TOTAL</b>	<b>170</b>								
<b>MIMAROPA</b>	<b>9</b>								
<b>ROMBLON</b>	<b>3</b>								
Calatrava	1								



REGION   PROVINCE   CITY /MUNICIPALITY   BARANGAY		LEVEL FROM	LEVEL TO	TYPE	DATE OF SUSPENSION	TIME OF SUSPENSION	DATE RESUMED	TIME RESUMED	REMARKS
		Pre-school	Tertiary	All	26 October 2022	11:00			MDRRMO Unnumbered Memo dated 26 October 2022
Magdiwang	1								
		Pre-school	Tertiary	All	27 October 2022				Memo Order No 22-190 dated 27 October 2022
San Fernando	1								
		Pre-school	Tertiary	All	27 October 2022	12:00			Memo Order No. 31, s. 2022 dated 27 October 2022
<b>MARINDUQUE</b>	6								
Province-Wide	6								
		Pre-school	Tertiary	All	28 October 2022				PDRRMC Advisory No. 03-2022 dated 27 October 2022
<b>REGION 5</b>	40								
<b>CAMARINES SUR</b>	36								
Province-Wide	36								
		Pre-school	Tertiary	All	27 October 2022				
<b>ALBAY</b>	1								
Province-wide	1								
		Pre-school	Tertiary	All	28 October 2022				
<b>CATANDUANES</b>	1								
Province-wide	1								
		Pre-school	Tertiary	All	27 October 2022				
<b>SORSOGON</b>	1								
Juban	1								
		Pre-school	Secondary	All	28 October 2022				
<b>NAGA</b>	1								
City-wide	1								
		Pre-school	Tertiary	All	26 October 2022				
<b>REGION 6</b>	52								
<b>NEGROS OCCIDENTAL</b>	16								
San Carlos	1								
		Pre-school	Secondary	All	26 October 2022				Division Memorandum No. 533, s. 2022 dated 26 October 2022

REGION   PROVINCE   CITY /MUNICIPALITY   BARANGAY		LEVEL FROM	LEVEL TO	TYPE	DATE OF SUSPENSION	TIME OF SUSPENSION	DATE RESUMED	TIME RESUMED	REMARKS
Pontevedra	1								
		Pre-school	Secondary	All	26 October 2022				
Moises Padilla (Magallon)	1								
		Pre-school	Secondary	All	26 October 2022				
La Carlota	1								
		Pre-school	Tertiary	All	26 October 2022				
La Castellana	1								
		Pre-school	Tertiary	All	26 October 2022				Executive Order No. 022-064, s. 2022 dated 26 October 2022
Bago	1								
		Pre-school	Tertiary	All	26 October 2022				Executive Order No. 56, s. 2022 dated 27 October 2022
Bacolod	1								
		Pre-school	Tertiary	All	26 October 2022				Executive Order No. 113, s. 2022 dated 27 Oct 2022
Murcia	1								
		Pre-school	Secondary	All	26 October 2022				
Silay	1								
		Pre-school	Tertiary	All	26 October 2022				Executive Order No. 10-26-22-50, s. 2022 dated 26 Oct 2022
Enrique B. Magalona (Saravia)	1								
		Pre-school	Tertiary	All	26 October 2022				Executive Order No. 79, s. 2022 dated 27 Oct 2022
Talisay	1								
		Pre-school	Tertiary	All	26 October 2022				
Toboso	1								
		Pre-school	Tertiary	All	26 October 2022				
Calatrava	1								
		Pre-school	Tertiary	All	26 October 2022				Executive Order No. 23, s. 2022 dated 26 Oct 2022
Victorias	1								
		Pre-school	Tertiary	All	26 October 2022				Executive Order No. 66, s. 2022 dated 26 Oct 2022

REGION   PROVINCE   CITY /MUNICIPALITY   BARANGAY		LEVEL FROM	LEVEL TO	TYPE	DATE OF SUSPENSION	TIME OF SUSPENSION	DATE RESUMED	TIME RESUMED	REMARKS
Hinoba-an (Asia)	1								
		Pre-school	Tertiary	All	26 October 2022				Executive Order No. 41, s. 2022 dated 27 Oct 2022
San Enrique	1								
		Pre-school	Tertiary	All	26 October 2022				Executive Order No. 66, s. 2022 dated 26 Oct 2022
<b>CAPIZ</b>	<b>17</b>								
Roxas City	1								
		Pre-school	Tertiary	All	26 October 2022				Executive Order No. 34, s. 2022 dated 27 October 2022
Dumalag	1								
		Pre-school	Tertiary	All	26 October 2022				Executive Order No. 011, s. 2022 dated 27 October 2022
Maayon	1								
		Pre-school	Tertiary	All	26 October 2022				Executive Order No. 29, s. 2022 dated 27 October 2022
Jamindan	1								
		Pre-school	Tertiary	All	26 October 2022				Executive Order No. 66, s. 2022 dated 27 October 2022
Dumarao	1								
		Pre-school	Tertiary	All	26 October 2022				Executive Order No. 2022-31, s. 2022 dated 27 October 2022
Dao	1								
		Pre-school	Tertiary	All	26 October 2022				Executive Order No. 15, s. 2022 dated 27 October 2022
Pilar	1								
		Pre-school	Tertiary	All	26 October 2022				Executive Order No. 24, s. 2022 dated 27 October 2022
Cuartero	1								
		Pre-school	Tertiary	All	26 October 2022				Executive Order No. 113, s. 2022 dated 27 October 2022
President Roxas	1								

REGION   PROVINCE   CITY /MUNICIPALITY   BARANGAY		LEVEL FROM	LEVEL TO	TYPE	DATE OF SUSPENSION	TIME OF SUSPENSION	DATE RESUMED	TIME RESUMED	REMARKS
		Pre-school	Tertiary	All	26 October 2022				Memorandum from the Municipality of President Roxas dated 27 October 2022
Tapaz	1								
		Pre-school	Tertiary	All	26 October 2022				Memorandum Order No. 22-10-54, s. 2022 dated 27 October 2022
Panitan	1								
		Pre-school	Tertiary	All	26 October 2022				Executive Order No. 30, s. 2022 dated 27 Oct 2022
Ivisan	1								
		Primary	Tertiary	All	26 October 2022				Memo Order No. 13-B dated 27 Oct 2022
Sigma	1								
		Pre-school	Tertiary	All	26 October 2022				Executive Order No. 32, s. 2022 dated 27 Oct 2022
Mambusao	1								
		Pre-school	Tertiary	All	26 October 0202				Executive Order No. 18, s. 2022 dated 27 Oct 2022
Pontevedra	1								
		Primary	Secondary	All	26 October 2022				Executive Order No. 35, s. 2022 dated 27 Oct 2022
Panay	1								
		Primary	Secondary	All	26 October 2022				Executive Order No. 23, s. 2022 dated 27 Oct 2022
Sapian	1								
		Primary	Secondary	All	26 October 2022				Executive Order No. 09, s. 2022 dated 27 Oct 2022
<b>AKLAN</b>	<b>6</b>								
Malay	1								
		Pre-school	Tertiary	All	26 October 2022	13:01			Advisory No. 1 from the Office of the Mayor dated 27 October 2022

REGION   PROVINCE   CITY /MUNICIPALITY   BARANGAY		LEVEL FROM	LEVEL TO	TYPE	DATE OF SUSPENSION	TIME OF SUSPENSION	DATE RESUMED	TIME RESUMED	REMARKS
Tangalan	1								
		Pre-school	Tertiary	All	26 October 2022				Executive Order No. 040 Series of 2022
Numancia	1								
		Pre-school	Tertiary	All	26 October 2022				Executive Order No. 028 Series of 2022
Batan	1								
		Pre-school	Tertiary	All	26 October 2022				Executive Order No. 2022-16
Malinao	1								
		Pre-school	Secondary	All	26 October 2022				Memorandum
Lezo	1								
		Pre-school	Secondary	All	26 October 2022				Executive Order No. 60 Series of 2022
<b>ANTIQUE</b>	<b>13</b>								
Culasi	1								
		Pre-school	Tertiary	All	26 October 2022				
Tibiao	1								
		Pre-school	Secondary	Public	26 October 2022				
Valderrama	1								
		Pre-school	Secondary	All	26 October 2022				
Laua-an	1								
		Pre-school	Tertiary	All	26 October 2022				
Barbaza	1								
		Pre-school	Tertiary	All	26 October 2022				
Sibalom	1								
		Pre-school	Secondary	All	26 October 2022	13:00			
Libertad	1								
		Pre-school	Secondary	All	26 October 2022				
San Jose de Buenavista	1								
		Pre-school	Secondary	All	26 October 2022	13:00			
Sebaste	1								
		Pre-school	Tertiary	All	26 October 2022				
Hamtic	1								
		Pre-school	Secondary	All	26 October 2022	13:00			
San Remigio	1								

REGION   PROVINCE   CITY /MUNICIPALITY   BARANGAY		LEVEL FROM	LEVEL TO	TYPE	DATE OF SUSPENSION	TIME OF SUSPENSION	DATE RESUMED	TIME RESUMED	REMARKS
		Pre-school	Tertiary	All	26 October 2022				
Belison	1								
		Pre-school	Tertiary	All	26 October 2022				
Pandan	1								
		Pre-school	Tertiary	All	26 October 2022	13:00			
<b>REGION 7</b>	<b>50</b>								
<b>BOHOL</b>	<b>48</b>								
Province-Wide	48								
		Pre-school	Tertiary	All	26 October 2022				Province of Bohol Memo Advisory dated 26 October 2022
<b>NEGROS ORIENTAL</b>	<b>2</b>								
Guihulngan	1								
		Pre-school	Tertiary	All	26 October 2022				City of Guihulngan EO No. 22, s. 2022 dated 26 October 2022
La Libertad	1								
		Primary	Secondary	Public	26 October 2022				Municipality of La Libertad Memorandum Circular No. 2022-017
<b>REGION 8</b>	<b>19</b>								
<b>NORTHERN SAMAR</b>	<b>1</b>								
Palapag	1								
		Pre-school	Secondary	All	27 October 2022				-MDRRMC Order No. 10-03 s.2022 -Declared suspension on 27 and 28 October 2022
<b>SOUTHERN LEYTE</b>	<b>18</b>								
Liloan	1								
		Primary	Secondary	All	26 October 2022		27 October 2022		DepEd Order No. 37, s. 2022
San Juan (Cabalian)	1								
		Primary	Secondary	All	26 October 2022		27 October 2022		LCE Office Order No. 24-10-26-22, s. 2022
Libagon	1								

REGION   PROVINCE   CITY /MUNICIPALITY   BARANGAY		LEVEL FROM	LEVEL TO	TYPE	DATE OF SUSPENSION	TIME OF SUSPENSION	DATE RESUMED	TIME RESUMED	REMARKS
		Primary	Secondary	All	26 October 2022		27 October 2022		
Limasawa	1								
		Primary	Secondary	All	26 October 2022		27 October 2022		
Saint Bernard	1								
		Primary	Secondary	All	26 October 2022		27 October 2022		
Pintuyan	1								
		Pre-school	Secondary	All	26 October 2022		27 October 2022		
Bontoc	1								
		Primary	Secondary	All	26 October 2022		27 October 2022		LCE EO No. 38, s. 2022
Sogod	1								
		Pre-school	Secondary	All	26 October 2022		27 October 2022		
Malitbog	1								
		Pre-school	Secondary	All	26 October 2022		27 October 2022		
Padre Burgos	1								
		Pre-school	Secondary	All	26 October 2022				
Hinundayan	1								
		Primary	Secondary	All	26 October 2022		27 October 2022		
San Francisco	1								
		Pre-school	Secondary	All	26 October 2022		27 October 2022		LGU Office Order No. 2022-10-04, dated 26 October 2022
Macrohon	1								
		Pre-school	Secondary	All	26 October 2022		27 October 2022		LCE EO No. 40, s. 2022
San Ricardo	1								
		Pre-school	Primary	All	26 October 2022		27 October 2022		
Silago	1								
		Pre-school	Secondary	All	26 October 2022	11:00	27 October 2022		LCE EO No. 18, s. 2022
Tomas Oppus	1								
		Pre-school	Tertiary	All	26 October 2022		27 October 2022		LCE EO No. 022, s. 2022
Hinunangan	1								
		Pre-school	Primary	All	26 October 2022		27 October 2022		LCE EO No. 2022-13, s. 2022
Anahawan	1								

REGION   PROVINCE   CITY /MUNICIPALITY   BARANGAY		LEVEL FROM	LEVEL TO	TYPE	DATE OF SUSPENSION	TIME OF SUSPENSION	DATE RESUMED	TIME RESUMED	REMARKS
		Pre-school	Secondary	All	26 October 2022				EO No. 21, s. 2022

**WORK SUSPENSION as of (October 28, 2022 08:00)**

REGION   PROVINCE   CITY /MUNICIPALITY   BARANGAY		TYPE	DATE OF SUSPENSION	TIME OF SUSPENSION	DATE RESUMED	TIME RESUMED	REMARKS
<b>GRAND TOTAL</b>	17						
<b>MIMAROPA</b>	3						
<b>ROMBLON</b>	2						
Calatrava	1						
		All	26 October 2022	11:00			MDRRMO Unnumbered Memo dated 26 October 2022
San Fernando	1						
		All	27 October 2022	12:00			Memo Order No. 31, s. 2022 dated 27 October 2022
<b>MARINDUQUE</b>	1						
Boac	1						
		All	28 October 2022				MDRRMC Memo No. 8, s. 2022 dated 27 October 2022
<b>REGION 6</b>	14						
<b>NEGROS OCCIDENTAL</b>	3						
San Carlos	1						
		Public	26 October 2022				Division Memorandum No. 533, s. 2022 dated 26 October 2022
La Castellana	1						
		All	26 October 2022				Executive Order No. 022-064, s. 2022 dated 26 October 2022
Hinoba-an (Asia)	1						
		All	27 October 2022				Executive Order No. 41, s. 2022 dated 27 October 2022
<b>CAPIZ</b>	8						
Cuartero	1						



REGION   PROVINCE   CITY /MUNICIPALITY   BARANGAY		TYPE	DATE OF SUSPENSION	TIME OF SUSPENSION	DATE RESUMED	TIME RESUMED	REMARKS
		All	27 October 2022				Executive Order No. 113, s. 2022 dated 27 October 2022
Dao	1						
		Public	27 October 2022				Executive Order No. 15, s. 2022 dated 27 October 2022
Jamindan	1						
		Public	27 October 2022				Executive Order No. 66, s. 2022 dated 27 October 2022
Roxas City	1						
		Public	27 October 2022				Executive Order No. 34, s. 2022 dated 27 October 2022
Tapaz	1						
		Public	27 October 2022				Memo Order No. 22-10-54 dated 27 October 2022
Ivisan	1						
		Public	27 October 2022				Memo Order No. 13-A, s. 2022 dated 27 Oct 2022
Sigma	1						
		All	27 October 2022				Executive Order No. 32, s. 2022 dated 27 October 2022
Mambusao	1						
		Public	27 October 2022				Executive Order No. 18, s. 2022 dated 27 October 2022
<b>AKLAN</b>	<b>3</b>						
Balete	1						
		Public	27 October 2022				Advisory No. 001 Series of 2022
Madalag	1						
		Public	27 October 2022				Advisory No. 001 Series of 2022
Kalibo	1						
		Public	27 October 2022				Advisory No. 001 Series of 2022

**PRE-EMPTIVE EVACUATION as of (October 28, 2022 08:00)**

REGION   PROVINCE   CITY /MUNICIPALITY   BARANGAY		FAMILIES	MALE	FEMALE	TOTAL	REMARKS
<b>GRAND TOTAL</b>	25	1,402	0	0	4,975	
<b>REGION 5</b>	2	39	0	0	142	
<b>CAMARINES SUR</b>	2	39	0	0	142	
Libmanan	1	4	0	0	14	
Brgy. Mambulo Nuevo		4	0	0	14	
Calabanga	1	35	0	0	128	
Brgy. Camuning (Sitio Buri)		35	0	0	128	
<b>REGION 6</b>	23	1,363	0	0	4,833	
<b>AKLAN</b>	17	510	0	0	1,988	
New Washington	3	45	0	0	181	
Barangay Cawayan		10	0	0	47	
Barangay Jugas		32	0	0	120	
Poblacion		3	0	0	14	
Altavas	2	23	0	0	90	
Barangay Lumaynay		22	0	0	84	
Barangay Talon		1	0	0	6	
Madalag	4	199	0	0	663	
Barangay Logohon		29	0	0	102	
Barangay Paningayan		49	0	0	178	
Barangay Poblacion		76	0	0	178	
Barangay San Jose		45	0	0	205	
Kalibo	8	243	0	0	1,054	
Barangay Andagao-		1	0	0	11	
Barangay Estancia-		24	0	0	123	
Barangay Linabuan Norte-		10	0	0	62	
Barangay Old Buswang-		35	0	0	141	
Barangay Mobo-		19	0	0	90	
Barangay Tigayon-		14	0	0	80	
Barangay Tinigaw-		24	0	0	114	
Barangay Poblacion-		116	0	0	433	
<b>ILOILO</b>	6	853	0	0	2,845	
Passi	6	853	0	0	2,845	

REGION   PROVINCE   CITY /MUNICIPALITY   BARANGAY	FAMILIES	MALE	FEMALE	TOTAL	REMARKS
Agdahon	656	0	0	2,141	Brgy. Hall, Agdahon Gym & Agdahon Elem School
Gemat-y	75	0	0	243	Gemat-y Day Care Center and Gemat-y Covered Gym
Man-it	52	0	0	187	Passi Integrated School and Man-it Brgy Hall
Poblacion Ilaya	15	0	0	55	PASSI NATIONAL HIGH SCHOOL
Poblacion Ilawod	53	0	0	205	City of Passi Arena
Arac	2	0	0	14	

**ASSISTANCE PROVIDED as of (October 28, 2022 08:00)**

REGION   PROVINCE   CITY /MUNICIPALITY   BARANGAY	SOURCE	QUANTITY	UNIT	TYPE	PARTICULARS	COST(PHP)
<b>GRAND TOTAL</b>		2				279,007
<b>REGION 6</b>		2				279,007
<b>CAPIZ</b>		1				106,800
Tapaz		1				106,800
Salong	DSWD	200	pack	Family Food Pack		106,800
<b>NEGROS OCCIDENTAL</b>		1				172,207
San Carlos		1				172,207
Barangay I (Poblacion)	DSWD	337	pack	Family Food Pack		172,207

# NDRRMC Response Cluster Essential Elements of Information

As of 27 October 2022 ; 11:59PM



## Food and Non-Food Items

Cost of Humanitarian Assistance

**PhP38,350.00**

was provided by the LGU to the affected families in Butuan City.

Standby Stockpiles

**56,252**

FFPs amounting to PhP353,548,615.38 is prepositioned by DSWD.

Standby Funds

**PhP775,126,993.95**

from DSWD and OCD of which PhP697,407,033.38 is QRF.



## Camp Coordination and Camp Management and Internally Displaced Persons Protection

Evacuation Centers Currently Being Used

**4**

in CARAGA

Displaced Persons Inside Evacuation Centers

**78 families / 308**

**persons**

in CARAGA

Displaced Persons Outside Evacuation Centers

**30 families / 148**

**persons**

in CARAGA



## Logistics

Transportation Assets Currently Deployed

**7**

to deliver FNFI to be prepositioned in Cavite and Cagayan

Transportation Assets on Standby

**226**

of which 105 are land assets and 121 are sea assets from PCG

Debris Clearing Equipment on Standby and Prepositioned

**1,584**

from BFP



## SEARCH, RESCUE AND RETRIEVAL

SRR Teams Deployed to Preposition and on Standby

**3,643**

from AFP, BFP, PNP, PCG and MMDA

SRR Assets on Standby

**3,014**

of which 2,749 are land assets, 257 are sea assets, and 16 are air assets from AFP, BFP, PCG, and MMDA



## National Disaster Risk Reduction and Management Council

### Situational Report for TC PAENG (2022) ACTIONS TAKEN

#### National



#### Department of Social Welfare and Development

- Disaster Response Management Bureau (DRMB) closely coordinates with concerned Field Offices for significant disaster response updates.
- All DRMB Quick Response Team members and emergency equipment are on standby and ready for deployment.
- National Resouece and Logistics Management Bureau (NRLMB) continuously repacks goods for possible augmentation.



#### National Disaster Risk Reduction and Management Operations Center (NDRRMOC)

- Convened select member agencies and Regional DRRMCs for weather updates on 25 October 2022 and PDRA meetings on 26 October 2022.
- Continuous monitoring of the situation and dissemination of advisories
- Issued the following Memorandum:
  - a. No. 176, s. 2022 dated 25 October 2022 re Preparations for LPA East of Eastern Visayas and Other Weather Systems Affecting the Country
  - b. No. 181, s. 2022 dated 26 October 2022 re Emergency Preparedness and Response Protocols
  - c. No. 182, s. 2022 dated 27 October 2022 re Activation and Standby Status of the Response Clusters

#### NDRRMC Response Clusters

##### 1. FOOD AND NON-FOOD ITEMS (F/NFIS)

###### A. DSWD

- Has prepositioned stockpile of 56,252 Family Food Packs amounting to ₱353,548,615.38

###### B. OFFICE OF CIVIL DEFENSE

- Ensured readiness of stockpiles in warehouses.

###### C. DSWD-DRMB

- Closely coordinates with the concerned Field Offices for significant disaster response updates.
- All DRMB Quick Response Team (QRT) members and emergency equipment are on standby and ready for deployment.
- Attended in the virtual PDRA for Tropical Storm Paeng where updates on its latest track and possible effects were discussed by DOST-PAGASA.

###### D. DSWD-NRLMB

- Continuously repacks goods for possible augmentation.

###### E. DSWD FO NCR

- The Quick Response Teams (QRTs) of DSWD FO NCR are activated and on standby to respond to any eventualities.

- Continuously monitors weather conditions and other emergencies through coordination of Disaster Response Management Division (DRMD) and Quick Response Teams (QRTs) with the LGUs.

###### F. DSWD FO I

- Closely monitors the movement of Tropical Depression Paeng through DOST-PAGASA and in close coordination with the Regional Disaster Risk Reduction and Management Council (RDRRMC) 1.
- Provincial Operations Offices (POOs) closely monitors LGUs that are prone to flooding and landslide for possible conduct of pre-emptive evacuation.
- Ensures the availability of FNIs including drinking water for possible augmentation to LGUs that may be

affected by Tropical Depression Paeng.

#### G. DSWD FO II

- Attended Pre-Disaster Risk Assessment (PDRA) Core Group Meeting relative to the preparedness for response of every member agency of the Cagayan Valley Disaster Risk Reduction and Management Council (CVDRRMC) for Tropical Storm Paeng.
- OIC-Assistant Regional Director for Operations led the emergency meeting for the preparedness for response activities of the FO for Tropical Storm Paeng.
- Ensured that the Regional Quick Response Teams (QRTs), Social Welfare and Development (SWAD) Teams, and City/Municipal Action Teams (C/MATs) in the Region are on oncall/standby status and were advised to coordinate with the Local Disaster Risk Reduction and Management Councils (LDRRMCs) and Local Social Welfare and Development Offices (LSWDOs) for any concerns that need to be addressed.
- Ensured availability of FNIs at any given time.

#### H. DSWD FO III

- Continuously monitors the prevailing weather system in the Region in coordination with DOST-PAGASA. The Regional and Provincial Quick Response Teams (QRTs) are on alert status and ready for deployment in case of any untoward incidents.
- Continuously conducted stockpiling and repositioning of welfare good at the provincial satellite warehouses
- Facilitated the signing of Memorandum of Agreement (MOA) with the Local Water Districts in Central Luzon for the provision of potable drinking water during disaster response operations.

#### I. DSWD FO CAR

- The Regional Quick Response Team (QRT) is activated for the monitoring of the weather system.
- The Provincial QRTs are on standby and ready for deployment except for the Provincial SWAD Team in Abra which is already activated for the Mw 6.4 Earthquake Incident.

#### J. DSWD FO CALABARZON

- The Emergency Operations Center of DSWD FO CALABARZON including the QRTs were placed on alert status to monitor the possible effects of the weather disturbance in the Region.
- The Regional and Provincial QRTs trained for Camp Coordination and Camp Management (CCCM), Rapid Damage Assessment and Needs Analysis (RDANA), Incident Command System (ICS), EOC Management, Emergency Telecommunication (ETC), and Psychosocial Support Processing (PSSP) are placed on standby alert status and were advised to prepare for a possible deployment and disaster duty.
- The Local Social Welfare and Development Offices (LSWDOs) in identified flood, landslide, and storm surge-prone areas were advised to undertake pre-emptive evacuation, when necessary.
- The members of the Regional Response Cluster were advised to ensure resources are available should the need arises.

The DSWD FO CALABARZON closely coordinates with the Regional Disaster Risk Reduction and Management Council (RDRRMC) IV-A Operations Center and Provincial Risk Reduction and Management Councils (PDRRMCs) for any updates relative to the weather disturbance.

#### K. DSWD FO VI

- All Regional, Provincial, City, and Municipal Quick Response Teams (QRTs) are on standby and ready for augmentation when needed.
- The Rapid Damage Assessment and Needs Analysis (RDANA) Team composed of trained QRTs is ready to be deployed when needed.
- Continuously monitors weather updates through DOST-PAGASA and disseminates the same to all QRTs. Instructed the QRTs to monitor their respective areas of responsibility (AORs) and immediately report any disaster-related incidents.
- Closely coordinates with the LGUs for any reports on affected population.
- Continuously conducts production of FFFPs at the Regional Warehouse in Oton, Iloilo and prepositions relief goods in strategic areas within the Region.

#### L. DSWD FO VIII

- Continuously monitors the weather situation in the Region through updates from DOST-PAGASA and coordination with SWADTs and DRMD staff in the provinces.
- Sub-Field Office (SFO) and QRTs are on standby for possible activation.
- Ongoing procurement of raw materials in preparation for the production of FFFPs.

#### M. DSWD FO X

- Continuously monitors the weather condition through DOST-PAGASA and in close coordination with the Social Welfare and Development (SWAD) Team Leaders, Local Disaster Risk Reduction and Management Offices (LDRRMOs), and Local Social Welfare and Development Offices (LSWDOs) in the Region.
- Attended the PDRA Meeting for Tropical Depression Paeng and Shear Line. Based on the agreement, the Regional Disaster Risk Reduction and Management Council (RDRRMC) 10 shall activate BRAVO Protocol and maintain BLUE alert status.
- Continuously coordinates with concerned offices for significant disaster updates.
- Ensures availability of FNIs at the DSWD FO X Regional and Satellite Warehouses.

#### N. DSWD FO CARAGA

- Constantly coordinates with the Local Social Welfare and Development Offices (LSWDOs) to get updates on the situation in their respective localities in relation to the effects of the Tropical Depression Paeng.
- QRTs are on standby for possible deployment.
- Coordinated with the LGU of Butuan City for the possible relief augmentation for the displaced families.
- Alerted the Social Welfare and Development (SWAD) Team Leaders in the respective Provincial SWAD Offices to monitor their -- AORs and provide updates and submit reports with regard to the effect of the LPA.

### 2. CAMP COORDINATION AND CAMP MANAGEMENT and INTERNALLY DISPLACED PERSON PROTECTION (CCCM and IDP)

#### A. DSWD

- DRMB is closely coordinating with the concerned Field Offices for significant disaster response updates.
- Attended in the virtual Pre-Disaster Risk Assessment (PDRA) for Tropical Storm Paeng where updates on its latest track and possible effects were discussed by DOST-PAGASA.

#### B. DEPED

- No reported schools used as Evacuation Camps as of reporting period.

### 3. LOGISTICS

#### A. DSWD

- Deployed 7 transportation assets to deliver FNFI for prepositioning.

#### B. BFP

- Prepositioned 1,584 debris clearing trucks.

#### C. PCG

- Prepositioned 226 transportation assets of which 105 are lands assets and 121 are sea assets.

### 4. SEARCH, RESCUE AND RETRIEVAL

- A total of 3,643 SRR teams were deployed to preposition and are available for deployment from AFP, BFP, PNP, PCG and MMDA.

- A total of 2,749 land assets, 257 sea assets, and 16 air assets from AFP, BFP, PCG, and MMDA are on standby for deployment.

#### A. AFP NOLCOM

- Placed SRR teams on alert Status

#### B. AFP VISCOM

- Directed OPCOM/OPCON units to keep track of the Tropical Depression "PAENG" and to monitor all areas prone to landslide and flooding for possible conduct of preemptive evacuation, proactive measures and HADR operations in coordination with the LGUs and LDRRMCs.

- Participated in the conduct of PDRA and other emergency meetings and response activities of the Disaster Risk Reduction and Management Council in their respective AOs.

- Intensified risk communication and early warning efforts at all levels, and establish networking with local print, TV, and radio media for wider dissemination of advisories and communication of risk.

- Prepositioned, mobilized, and deployed response teams and resources with strict adherence to minimum public health standards and bio-safety protocols.

- Provided appropriate assistance to the local government units at risk to flooding and landslide incidents, especially those that were already affected by previous weather system.

- Took all the necessary precautions to ensure the safety of the personnel and equipment, to include aircrafts, ships, and other key assets.

#### C. PCG

- Published and disseminated to all concerned Coast Guard Major Operating Units the Tropical Cyclone Bulletin No. 1 upon receipt from PAGASA.

- Before the onslaught of Tropical Storm "Neneng" all PCG Districts undertook preventive, pre-emptive, and pro-active measures and enhanced their level of preparedness.

- All DRGs with SAR equipment of District were placed on standby for possible dispatch.

- All Coast Guard Districts made coordination with their respective Regional Disaster Risk Reduction Management Council (RDRRMC) / Provincial Disaster Risk Reduction Management Council (PDRRMC).



## **DOST- Philippine Atmospheric, Geophysical and Astronomical Services Administration (PAGASA)**

- Continuous weather monitoring and provision of weather updates to all stakeholders.



## Department of Health (DOH)

DOH HEMB:

- Raised Code White Alert
- Issued weather alert memorandum addressed to all Centers for Health Development and BARMM Ministry of Health and DOH-retained hospitals on the following:
  - a. Weather Disturbance
  - b. Activation of Code White Alert and 24/7 Operations Center
  - c. Health Emergency Response Teams (HERTS) are on standby and ready for deployment
- Continuous monitoring of weather disturbance through DOST-PAGASA

## Region 1

### DILG-RO1

- Disseminated Advisories, Critical Cyclone Track
- Charts, and other weather bulletins and others
- Activated Reporting and Monitoring
- Attended PDRA
- Monitored the accomplishment of DORMs

### OCD Region 1

- Activated the RDRRMC1-EOC for close monitoring of the situation
- Monitor the weather situation thru the PAGASA website
- Strengthen risk communication
- Ensure safety and secured response activities following COVID-19 health protocols
- Conducted PDRA Meeting and Weather Updating Session
- Release Memorandums for Preparedness measures

### DSWD-FO1

- DSWD Field Office 1 is closely monitoring the movement of Tropical Depression “PAENG” through the Department of Science and Technology – Philippine Atmospheric, Geophysical and Astronomical Services Administration (DOST – PAGASA) and in close coordination with the Regional Disaster Risk Reduction and Management Council 1 (RDRRMC1).
- DSWD FO 1 staff in different Provincial Operations Offices (POOs) are closely monitoring LGUs that are prone to flooding and landslide for the possible conduct of pre-emptive evacuation. As of this reporting, no families have been pre-emptively evacuated. Likewise, there is no reported affected population.
- Mobilization of 22 community volunteers from Caba, La Union for the production of FFPs at DSWD Regional Warehouse, Biday, City of San Fernando, La Union
- DSWD FO 1 ensures the availability of food and non-food Items including drinking water for ready available response augmentation to affected Local Government Units.

## MIMAROPA

### MDRRMC BUENAVISTA, MARINDUQUE

- Maintained Red Alert Status.
- Continuous monitoring with PAGASA Weather Updates
- Continuous monitoring of AOR

### MDRRMC MANSALAY ORIENTAL MINDORO



- Monitoring of weather updates
- Information dissemination thru social media platforms and BDRRMC
- Standby duty at Operations Center

## **MDRRMC BULALACAO, ORIENTAL MINDORO**

- Monitoring of weather updates.
- Information dissemination thru social media platforms and BDRRMC.
- Standby duty at Operations Center.

## **PDRRMC ROMBLON**

- Ensure availability and operational readiness of DRRM equipment at all times.
- Ensure availability of trained and equipped standby/alert Emergency Response Team 24/27 ready for deployment as the need arises.
- Preparation of evacuation center, Preparation of standby commodities/food packs, Establishment of Quick Response Desk & Teams, Preparation of Monitoring Board for Disaster Opn.
- Ensure Availability of FIs, NFIs, Medicines and Tents. Has available stockpile of canned goods.
- Ensure that all the schools' facilities are secured.
- Secure all the storage area for the safekeeping of learning materials, teachers manual, vital records and equipment preferably on an elevated room to ensure protection from rain or flood.
- Ensure availability of classrooms for possible use as evacuation centers.
- Posting of emergency hotline numbers in all schools and especially to all the evacuation centers.
- Maintain open communication with all schools and all officials concerned.
- Proper Coordination with the LGU/MDRRMC/BRRMC for the strict compliance and observance of COVID-19 protocols like physical distancing, wearing of face masks, hand washing, hygiene and etc.,
- Monitor the weather updates from PAGASA.
- Implementation of "No Sail Policy" to all sea crafts province wide as the need arises.
- Ensure availability of standby/alert emergency response teams ready for deployment as the need arises.
- Ensure the safety all sea crafts and its passengers
- Availability of standby/alert Search and Rescue Teams complimented with complete/essential SAR equipment for deployment in case of emergency situation.
- Ensure availability of health personnel ready for respond in case of heightened emergency situation.
- Ensures availability of medicines, medical supplies and equipment.
- Close monitoring of any disaster-related incident report province-wide.
- Ensure close coordination with all hospitals under the operational control of the province in times of emergencies.
- Ensure that existing health protocols and standards re COVID-19 are observed in all evacuation centers..
- Ensure availability of Ambulances.
- Has a total of 20 sets o handheld radio and 4 sets of base radio.

## **MDRRMC CONCEPCION, ROMBLON**

- Conducted PDRA Meeting re TD Paeng.
- Informed all Punong Barangays re Advisory of prohibiting the coming out to sea/sailing of all vessels and fishermen in all of the island barangays.
- Close monitoring of weather updates and bulletins.
- Disseminate all available relevant and accurate information within AOR particular about track of Paeng.
- Response Team on standby.
- Maintain all lines of communication open.

## **PDRRMC OCCIDENTAL MINDORO**

- (EOC) Emergency Operations Center activated.
- Response Clusters are on alert status.

- Ensured all volunteers are on standby mode.
- Close coordination with MDRRMO's and partner agencies re: status of deployment in their area of responsibility.
- Ensure the functionality of all rescue vehicles.
- Ensure all communication handheld radio and satellite phone are all functional.

## **PDRRMC MARINDUQUE**

- Maintained Red Alert Status.
- Continuous monitoring and coordination with MDRRMC EOCs
- Monitoring of NDRRMC Situation Dashboard
- Disseminated Weather updates and PAGASA Advisories through Social Media Platforms
- Posted PAGASA Press Release "Onset of Southwest Monsoon" on Social Media Platforms
- Continuous monitoring of Weather Update and posting on official GCs
- Coordinated with MDRRMOs regarding monitoring of rivers in respective AORs

## **OCD MIMAROPA FIELD OFFICER MARINDUQUE**

- Continuous monitoring of AOR
- Disseminated Weather 24H PWF and Weather Advisories to Marinduque LDRRMOs
- Monitoring of NDRRMC Situation Dashboard
- Rendering duty at Marinduque PDRRMC-EOC
- Continuous coordination with LDRRMCs of Marinduque.

## **MDRRMC BOAC, MARINDUQUE**

- Maintained Red Alert Status.
- Continuous monitoring with PAGASA Weather Updates
- Continuous monitoring of AOR
- Forwarded weather advisories to Brgy. Captains
- Continuous monitoring with PAGASA Weather Updates
- Disseminate Weather Updates/Advisories to 61 barangays thru text brigade and social media

## **MDRRMC ROXAS, ORIENTAL MINDORO**

- Monitoring of weather updates
- Information dissemination thru social media platforms and BDRRMC
- Standby duty at Operations Center

## **MDRRMC GASAN, MARINDUQUE**

- Maintained Red Alert Status re COVID19
- Continuous monitoring of Weather Updates (Severe Weather Bulletin) from PAGASA and posting on social media
- Continuous monitoring of AOR

## **MDRRMC MOGPOG, MARINDUQUE**

- Maintained Red Alert Status.
- Continuous monitoring of Weather Updates.
- Continuous monitoring of AOR.
- Monitored water level of the Mogpog River.

## **MDRRMC STA CRUZ, MARINDUQUE**

- Maintained Red Alert Status.
- Continuous monitoring of Weather Updates from PAGASA and Dissemination to All Barangays.

thru text blast and official social media accounts.

- Continuous monitoring of AOR.

## **MDRRMC TORRIJOS, MARINDUQUE**

- Maintained Red Alert Status.
- Continuous monitoring of Weather Updates from PAGASA.
- Continuous monitoring of barangay thru official GC of BDRRMCs.
- Continuous monitoring of AOR.

## **DILG MIMAROPA**

- Disseminated the DILG Advisories to provinces, municipalities down to the barangay level.
- Advise Local Government Units, thru DILG Field Officers to:
  - Continue to monitor all PAGASA weather advisories and typhoon bulletins via <http://bagong.pagasa.dost.gov.ph>, the Met-Hydro Decision Support Infosys <https://v2-cloud.meteopilipinas.gov.ph/>, as well as the ASTI Phil sensors website <http://philsensors.asti.dost.gov.ph> for additional information.
- Closely monitor the PAGASA Regional Service Divisions local thunderstorm/rainfall advisories and heavy rainfall warnings, as well as the general flood advisories and river basin flood basins that may be issued by the Hydrometeorology Division and River Basin Flood Forecasting and warning centers, as appropriate.
- Convene their respective Local DRRMCs and Conduct Pre-Disaster Risk Assessment (PDRA) meetings for floods, flash floods, earthquake and rain induced landslide, debris flow, strong winds, and other hydrometeorological hazards to ascertain the appropriate and response actions are undertaken.
- Continuously inform and advise all communities through, but not limited to the local television and radio stations, of situation updates and preparedness actions of the localities. Maximize the use of official social media platforms for public information.
- Establish and strictly implement the critical preparedness actions based on Operation LISTO Protocols and DILG MC 2020-125 - LISTO SA TAG-ULAN at COVID-19: Preparedness Measures of LGUs for the Rainy Season CY 2020 and prioritize the prepositioning of supplies and equipment for response,
- Vigilant monitor areas showing signs of landslide, such as tension cracks, seepages, terracettes, tilting of trees, etc, monitor moderate slopes with thick soil overburden and areas underlain by old landslide deposits.
- Conduct Pre-emptive evacuation, if deemed necessary and avoid areas affected by repeated flooding and landslides, meandering rivers with hillside/riverbanks erosion, floodplains with shifting and braiding streams, coastal areas affected by storm surge, flash flood areas, river deltas with many distributary channels, etc.
- Vigilant monitor quarry and mining areas, clear all waterways (e.g canals, drainages, etc), and ensure that dams are stable and freeboard of tailings dams can accommodate the projected rainfall amount.
- Closely monitor the Northern and eastern seaboard of Central Luzon and ensure that sea travel and small scale fishing activities are closely monitor and if necessary, prohibit if there are gale warnings issued by DOST PAGASA.
- Utilized HazardHunterPH to generate indicative hazard assessment reports on the users specified location via <https://hazardhunter.georisk.gov.ph>.
- Implement the necessary actions indicated in the DILG Advisory re "Preparedness Measures for Rainy Season CY 2022" issued 18 May 2022.
- Disseminated MGB Barangay List, GSM and WRF Daily Forecast Rainfall and Critical Cyclone Track Chart for TD Paeng.
- Continuous updating of the provinces by sending weather bulletin through email and social media

## **PDRRMC PALAWAN**

- Conduct inventory and accounting of available supplies.
- Conduct inspection of Emergency Warning System (EWS)
- Standby of response equipment, vehicles and teams.
- Coordination with the Response Cluster and Municipal Government.
- Preparation for possible activation of EOC, IMT and Response Cluster for TC Paeng
- Dissemination of Public Weather Advisories.
- Continued monitoring of PAGASA advisories and other issuance and situation in all municipalities.
- Conducted functionality checks of equipment.
- Close and strict monitoring of situation in municipalities.
- Dissemination of advisories and cascade to the Provincial Response Cluster and LDRRMOs.

- Stockpiling of Food Items in Island LGUs
  - With available land and sea assets such as ambulance, response vehicle, search and rescue vehicle, mobile kitchen, coaster, trucks, motorcycles, speed boats, M/V Palawan Coast, Rigid Inflatable Boat and Bantay Dagat.
  - Has a total of 11 Palawan Rescue 165 Opcen in Roxas, Dumarán, San Vicente, Taytay, El Nido, Aborlan, Narra, Quezon, Brookes Point, Palawan Westcoast and Puerto Princesa City
  - Has available 7 set parabolic tent, 8 set collapsible tent, 10 set modular tent, 5 set portable generator, 1 set advance mobile Command Post with rapid deployable CCTV camera and generator set to allow the PDRRMO to set base on-ground which helps in delivering faster services and assistance during response operations.
  - Has available assets and equipment's such as 7 pcs rescue safety helmet, 2 sets full body harness, 11 sets half body harness, 4 pairs rescue safety gloves, 3 pairs bone shield or knee / elbow pads, 9 sets mask with snorkel. 41 pcs life vest, 6 pcs wet suits (full body), 6 pairs fins, 6 pairs aqua shoes, 4 pairs diving gloves, 4 pcs firefighting helmet, 4 pcs firefighting suits, 1 set SCABA, 4 pairs firefighting gloves. 4 pairs fire fighting boots, 10 pcs safety goggles (antifog), 16 pcs safety goggles (eye protection), 4 pcs face shield, 26 pairs boots.
- Has available communication equipment such as 5 sets very high frequency (VHF) radio, 7 sets high frequency (HF) radio, 1 set base radio. 16 sets portable handheld radio, 3 sets drone, 2 set DSLR camera and 3 set Go Pro Action camera.
- With available trained personnel on SARAG, MOSAR, RDANA, ICS, EOC and PDNA

## **MDRRMC SABLAYAN, OCCIDENTAL MINDORO**

- Conducted PDRA with MDRRMC.
- Conducted resource inventory (Ambulance/Rescue boats/life vest/flash lights/heavy equipment's/relief goods/).
- Advised Barangay LGUs to conduct PDRA and activate EOC and ICS.
- Evaluate the projected impacts and needs during TS Paeng..
- Activate the MDRRMC Operation Center/Incident Command System.
- Activate the 24/7 Emergency Operations Center.
- Activated Barangay Operation center 24/7.
- Disseminates public warning/advisories, Memorandum thru social media and other form of communications..
- Activation of No Sail Policy upon the Gale warning advisory from PAGASA.
- Provided all advisories to all BDRRMCs, conduct a close monitoring of critical areas in the municipality of critical areas in the municipality and placed response assets on standby.
- Monitoring of Barangay Flood EWS Status.

## **MDRRMO CORON, PALAWAN**

- Continue monitoring of the track and intensity outlook of the typhoon from PAGASA>
- Provides early warning and advisories to all BDRRMC/ barangays and MDRRMC members.
- Monitoring and reporting any untoward incident within our AOR.
- Full activation of Emergency Operations Center (if needed).
- Coron Emergency Response Unit (CERU), RDANA Team and Barangay ERT on standby mode.
- Prepositioning of emergency rescue supplies and equipment.
- Prepositioning of emergency land and sea vehicles to be on standby mode.

## **MDRRMC NAUJAN, ORIENTAL MINDORO**

- Monitoring of weather updates
- Information dissemination thru social media platforms and BDRRMC
- Standby duty at Operations Center

## **DSWD MIMAROPA**

- As of October 24, 2022, the DSWD FO MIMAROPA has a total response capacity amounting to PHP 70,435,716.79. This includes a total of PHP 1,679,719.78 standby funds, 34,808 Family Food Packs (FFPs) amounting to PHP 24,365,600.00, Rawmats available for conversion amounting to PHP 13,090,000.00 and 26,030 combination of Non-food Items amounting to PHP 31,300,397.01 with breakdown as follows:

- Standby Funds - Php 1,679,719.78
- Family Food Packs (Kitted) - 34,808 Packs (Php24,365,600.00)
- Regional Office, Manila - 413 Packs (Php 289,100.00)
- Occidental Mindoro - 5,429 Packs (Php 3,800,300.00)
- Oriental Mindoro - 4,788 Packs (Php 3,351,600.00)
- Marinduque - 3,739 Packs (Php 2,617,300.00)
- Romblon - 9,543 Packs (Php 6,680,100.00)
- Palawan - 10,896 Packs (Php 7,627,200.00)
- Rawmats - 18,700 (Php 13,090,000.00)
- Non-food Items (combination) - 26,030 (Php 31,300,397.01)
- Alerted the SWADT Offices to monitor daily local weather conditions and related eventualities, and ensure the provision of information to all concerned offices, divisions, sections, and units.
- On-call status of the expanded R/P/C/M QRTs together with special projects staff on a 24/7 basis for possible activation of Operation Center to respond in case any untoward incident and eventualities are reported.
- Standby logistical equipment and workforce through coordination with SWADT Offices and concerned LGUs on the management of stranded passengers, if any, in ports and terminals.
- The Information and Communication Technology Management Section (ICTMS) is on standby status to ensure a robust communication system;
- Close coordination with the Office of Civil Defense (OCD) and RDRRMC MIMAROPA for any updates for monitoring purposes and response mechanisms for areas that will be affected.
- Ensure adherence to the NDRRMC's guidelines on COVID-19 Preparedness Measure for the anticipated rainy season
- Has a total of 324 Quick Response Team Member
- Regional QRT - 324 QRT Members
- Occidental Mindoro - 144 QRT Members
- Oriental Mindoro - 244 QRT Members
- Marinduque - 81 QRT Members
- Romblon - 161 QRT Members
- Palawan - 353 QRT Members
- Has available 4 units of satellite Phone.
- Regional Office - 2 units
- Palawan - 1 unit
- Romblon - 1 unit
- Has available vehicles:
- 1 unit Winged Van located at Regional Office (Capacity - 1000 FFP/200 sacks of rice)
- 1 unit 4x4 Pick up truck located at Regional Office
- 1 unit Cante van located at Regional Office (Capacity 500 FFP/ 50 sacks of rice)
- 5 units unit 4x4 Pick up truck located at SWADT offices
- Has a total of 11 warehouses:
- Regional Office: 1680 F.T. Benitez Street cor General Malvar Street, Malate Manila
- Occidental Mindoro: Purok Bayanihan, Brgy. Bagong Sikat, San Jose, Occidental Mindoro, Rizal St., Brgy. Payompon, Mamburao, Occidental Mindoro
- Oriental Mindoro: Caimito st. Brgy. Lalud, Calapan City, Princess Ad Enterprises - Admin St. Bagumbayan, Roxas, Oriental Mindoro
- Marinduque: Jesus Go WS, Brgy Amoingon, Boac, Marinduque
- Romblon: LSF WS, Brgy Poctoy, Odiongan, Romblon, Brgy. Cajimos, Romblon, Romblon, Sugod, Cajidiocan, Romblon
- Palawan: DKJ WS, KM 5 North, National Highway, Brgy San Jose, Puerto Princesa City, Jentec Storage Inc. Lomboy Street, Puerto Princesa, Palawan.

## **PRO MIMAROPA**

- PNP Owned SAR Assets/Equipage and PNP Owned Mobility Assets as of October 26, 2022 with a total of 214 PNP Owned Mobility Assets, 565 SAR Assets (PNP Blue Box, Life Vests, Spine Board, Rappelling Sets, Floating Rings, Mega Phones, Chainsaws, and Portable Electric Generators) and 4,281m Rescue Ropes.
- Has a total of 714 personnel trained on Search Rescue and Retrieval. On Standby and ready for deployment in case needed.
- Personnel of Abra De Ilog Municipal Police Station, Occidental Mindoro conducted coordination with MDRRMO regarding the Low-Pressure Area (LPA) to conduct a Pre-Disaster Risk Assessment (PDRA) for floods, flash floods, rain-induced landslides, debris flow, storm surges, strong winds, and other hydro

meteorological hazards held at Brgy. Balao, Abra de Ilog, Occidental Mindoro.

- Personnel of Calintaan Municipal Police Station, Occidental Mindoro conducted coordination with MDRRMO regarding Weather Advisory for Low-Pressure Area (LPA), Disaster Preparedness and other issues and concern.
- Personnel of Lubang Municipal Police Station, Occidental Mindoro conducted coordination with MDRRMO regarding weather advisory for the low-pressure area (LPA) to undertake the Pre-Disaster Stage of CIMOP and monitor weather advisory issued by local Provincial PAGASA Services.
- Personnel of Looc Municipal Police Station, Occidental Mindoro had a dialogue/coordination with MDRRMO regarding the Low-Pressure Area (LPA) monitored in the Philippine Area of Responsibility (PAR).
- Personnel of Magsaysay Municipal Police Station, Occidental Mindoro coordinated at MDRRMO Magsaysay regarding the Low-Pressure Area monitor in the Philippine Area of Responsibility (PAR).
- Personnel of Mamburao Municipal Police Station, Occidental Mindoro conducted coordination and dialogue with MDRRMO Officer together with personnel from BFP. Further, they tackle the possible path and effect of the said Low-Pressure Area and conduct pre-disaster-related activities/precautionary measures including the readiness of equipment and supplies.
- Personnel of Paluan Municipal Police Station, Occidental Mindoro conducted coordination with Municipal Mayor and MDRRMO staffs regarding Weather Advisory for Low-Pressure Area (LPA) to undertake the Pre-Disaster Stage of CIMOP and monitor weather advisory.
- Personnel of Rizal Municipal Police Station, Occidental Mindoro conducted coordination with staff and personnel of MDRRMO regarding the low-pressure area path and preparation on Search and Rescue Operation on the Low Lying Areas for possible deployment.
- Personnel of Sablayan Municipal Police Station, Occidental Mindoro attended the coordinating meeting together with concerned agencies presided by MDRRMO Officer, Sablayan, Occidental Mindoro regarding precautionary measures re Low-Pressure Area inside the Philippine Area of Responsibility (PAR).
- Personnel of San Jose Municipal Police Station, Occidental Mindoro conducted coordination/dialogue with MDRRM Staff held at Brgy. Poblacion 7, San Jose, Occidental Mindoro. The topic discussed was Weather Advisory on Low-Pressure Areas (LPA) and the continuous monitoring of the weather situation in AOR.
- Personnel of 1st Provincial Mobile Force Company, Occidental Mindoro conducted a dialogue with MDRRMO Officer held at Brgy. Poblacion 7, San Jose, Occidental Mindoro regarding the Low-Pressure Area (LPA).
- Personnel of Tourist Police Unit, Puerto Galera, Oriental Mindoro conducted information dissemination regarding Weather Advisory for Low - Pressure Areas (LPA) and advised all personnel to conduct monitoring of flood-prone areas and monitor weather advisory held at Muelle Cultural Heritage Park, Brgy. Poblacion, Puerto Galera, Oriental Mindoro.
- Personnel of Baco Municipal Police Station, Oriental Mindoro conducted coordination and collaborative dialogue regarding the Weather Advisory for Low-Pressure Area (LPA) with Mr. Cesar Maliwanag, MDRRMO Program Manager held at the office of MDRRMO, Brgy. Poblacion, Baco, Oriental Mindoro.
- Personnel of Baco Municipal Police Station, Oriental Mindoro conducted coordination with MDRRMO regarding the updates on the weather condition in Low-Pressure Area held at MDRRMO Bansud, Brgy. Poblacion, Bansud, Oriental Mindoro.
- Personnel of Bongabong Municipal Police Station, Oriental Mindoro conducted coordination with MDRRMO regarding the Low-Pressure Area (LPA) held at Brgy. Aplaya, Bongabong, Oriental Mindoro.
- Personnel of Bulalacao Municipal Police Station, Oriental Mindoro conducted coordination with the personnel of MDRRMO regarding the Low-Pressure Area (LPA) held at Brgy. Poblacion, Bulalacao, Oriental Mindoro.
- Personnel of Calapan City Police Station, Oriental Mindoro conducted coordination with CDRRMO Calapan regarding the Low-Pressure Area (LPA) held at Brgy. Guinobatan, Calapan, Oriental Mindoro.
- Personnel of Gloria Municipal Police Station, Oriental Mindoro conducted dialogue and coordination with Municipal Disaster and Risk Reduction Management Office regarding the Weather Advisory for Low-Pressure Area (LPA) held at Brgy. Maligaya, Gloria, Oriental Mindoro.
- Personnel of Mansalay Municipal Police Station, Oriental Mindoro coordinated with MDRRMO Staff about the Weather Advisory for Low-Pressure Areas (LPA) held at Brgy. Poblacion, Mansalay, Oriental Midoro.
- Personnel of Pinamalayan Municipal Police Station, Oriental Mindoro conducted coordination with the Municipal Disaster Risk Reduction and Management Office regarding the status of the Low-Pressure Area” embedded along the Intertropical Convergence Zone (ITCZ) affecting Palawan, Visayas, and Mindanao held at Brgy. Zone III, Pinamalayan, Oriental Midoro.
- Personnel of Pola Municipal Police Station, Oriental Mindoro conducted coordination with Pola MDRRMO regarding the Low - Pressure Area and to conduct monitoring the disaster-prone area such as flooded and landslide areas held at Brgy. Poblacion, Pola, Oriental Mindoro.
- Personnel of Puerto Galera Municipal Police Station, Oriental Mindoro conducted coordination MDRRMO personnel in undertaking the Pre-Disaster Stage of CIMOP and updates on weather advisory issued by local PAGASA Services held at MDRRM Office, Brgy. Poblacion, Puerto Galera, Oriental Mindoro.
- Personnel of Roxas Municipal Police Station, Oriental Mindoro conducted coordination with MDRRMO

- regarding DOST-PAGASA issued a weather advisory held at MDRRMO Office, Brgy. Bagumbayan, Roxas, Oriental Mindoro.
- Personnel of San Teodoro Municipal Police Station, Oriental Mindoro conducted coordination with MDRRMO Staff regarding a Weather Advisory for Low- Pressure Area (LPA) and prepared all necessary preparation for Pre-Disaster Stage of CIMOP held at Brgy. Poblacion, San Teodoro, Oriental Mindoro.
  - Personnel of Boac Municipal Police Station, Marinduque conducted coordination MDRRMO regarding the Weather Advisory for Low-Pressure Area (LPA) held at Boac Municipal Office, Brgy. Isok-1, Boac, Marinduque.
  - Personnel of Buenavista Municipal Police Station, Marinduque conducted coordination with the MDRRMO personnel regarding a Weather Advisory for LPA held at Brgy. Dos, Buenavista, Marinduque.
  - Personnel of Gasan Municipal Police Station, Marinduque attended a meeting with the LGUs regarding Weather Advisory for Low-Pressure Area (LPA) held at Gasan Municipal Building, Brgy. Banot, Gasan, Marinduque.
  - Personnel of Mogpog Municipal Police Station, Marinduque conducted coordination with MDRRMO re: preparation in line with Weather Advisory for Low-Pressure Area (LPA) held at Brgy. Market-site, Mogpog, Marinduque.
  - Personnel of Torrijos Municipal Police Station, Marinduque conducted coordination with MDRRMC regarding a Weather Advisory for Low-Pressure Area held at Brgy. Poblacion, Torrijos, Marinduque.
  - Personnel of Romblon Provincial Headquarters conducted daily accounting and Police Information and Continuing Education (PICE) regarding the Weather Advisory on Low-Pressure Area (LPA) to the personnel of Romblon PPO held in-front of Romblon PPO Building, Brgy. Capaclan, Romblon, Romblon. The said officer directed the members of the Reactionary Standby Support Force (RSSF) and Search, Rescue, and Retrieval (SRR) for any possible Search and Rescue Operation in the AOR.
  - Personnel of Alcantara Municipal Police Station, Romblon conducted daily accounting and Police Information and Continuing Education (PICE) regarding the Weather Advisory on Low-Pressure Area (LPA) to the personnel of Alcantara MPS held in-front of Alcantara MPS, Brgy. Poblacion, Alcantara, Romblon. The said officer directed the members of the Reactionary Standby Support Force (RSSF) and Search, Rescue, and Retrieval (SRR) to prepare the Search and Rescue (SAR) equipment ready for any possible Search and Rescue Operation in the AOR.
  - Personnel of Cajidiocan Municipal Police Station, Romblon conducted coordination and dialogue with MDRRMO in preparation for the Weather Advisory on Low-Pressure Area to undertake the Pre-Disaster Stage of CIMOP.
  - Personnel of Calatrava Municipal Police Station, Romblon conducted coordination and dialogue with MDRRMO held at the Office of MDRRMC, Brgy. Poblacion, Calatrava, Romblon to monitor the weather advisory for Low-Pressure Area (LPA).
  - Personnel of Concepcion Municipal Police Station, Romblon conducted daily accounting and Police Information and Continuing Education (PICE) regarding the Weather Advisory on Low-Pressure Area (LPA) held in-front of Concepcion MPS, Brgy. Poblacion, Concepcion, Romblon.
  - Personnel of Corcuera Municipal Police Station, Romblon conducted a clean-up drive activity within the vicinity of Corcuera MPS, Brgy. Poblacion, Corcuera, Romblon in preparation for the Weather Advisory on Low Pressure Area (LPA) in AOR.
  - Personnel of Ferrol Municipal Police Station, Romblon conducted Police Information and Continuing Education (PICE) regarding the Weather Advisory on Low-Pressure Area (LPA) held in front of Ferrol MPS, Brgy. Poblacion, Ferrol, Romblon.
  - Personnel of Looc Municipal Police Station, Romblon coordinated with MDRRMO held at MDRRMO, Brgy. Poblacion, Looc, Romblon regarding the Weather Advisory on Low-Pressure Area.
  - Personnel of Magdiwang Municipal Police Station, Romblon conducted Police Information and Continuing Education (PICE) regarding the Weather Advisory on Low-Pressure Area (LPA) held in front of Magdiwang MPS, Brgy. Poblacion, Magdiwang, Romblon.
  - Personnel of Odiongan Municipal Police Station, Romblon conducted coordination and information dissemination held at Municipal Disaster Risk Reduction Management Office at Odiongan LGU, Brgy. Tabing-dagat, Odiongan, Romblon.
  - Personnel of Romblon Municipal Police Station, Romblon conducted coordination and dialogue with MDRRMO Staff regarding the Weather Advisory on Low-Pressure Area held at Municipal Hall, Brgy. Poblacion 1, Romblon, Romblon. Religiously conducted monitoring of the coastal barangays and landslide-prone areas and reminded the residents of the said areas to always prepare for any calamities that may occur.
  - Personnel of San Fernando Municipal Police Station, Romblon regarding the Weather Advisory on Low-Pressure Area (LPA) held in front of San Fernando MPS, Brgy. Poblacion, San Fernando, Romblon. The said PNCO directed the members of the Reactionary Standby Support Force (RSSF) and Search, Rescue, and Retrieval (SRR) to prepare the Search and Rescue (SAR) equipment ready for any possible Search and Rescue Operation in the AOR.
  - Personnel of San Jose Municipal Police Station, Romblon coordination and dialogue with MDRRMO at Brgy.

Poblacion, San Jose, Romblon regarding the Weather Advisory for Low Pressure.

- Personnel of Santa Fe Municipal Police Station, Romblon inspected the SAR equipment inside the Station's Blue Box in preparation for a Low-Pressure Area (LPA) held at Santa Fe MPS, Brgy. Poblacion, Santa Fe, Romblon.
- Personnel of Santa Maria Municipal Police Station, Romblon conducted coordination and dialogue with MDRRMC staff regarding the Weather Advisory for Low-Pressure Area (LPA) inside the Philippine Area of Responsibility (PAR).
- Personnel of Agutaya Municipal Police Station, Palawan conducted coordination with MDRMMO Agutaya, held at Brgy. Poblacion, Agutaya, Palawan.
- Personnel of Araceli Municipal Police Station, Palawan conducted coordination with the MDRRMO regarding Weather Advisory for Low-Pressure Area and to undertake the Pre-Disaster Stage of CIMOP and monitor the weather advisory issued by your Local Provincial PAGASA held at Brgy. Poblacion, Araceli, Palawan.
- Personnel of Balabac Municipal Police Station, Palawan conducted coordination with Municipal Disaster Risk Reduction Management Officer (MDRRMO) for the Preparation for Preparedness Actions for Low-Pressure Area (LPA) held at Municipal Building, Brgy. Poblacion, Balabac, Palawan.
- Personnel of Bataraza Municipal Police Station, Palawan conducted coordination with MDRRM Officer of Bataraza regarding the weather advisory for the Low-Pressure Area.
- Personnel of Busuanga Municipal Police Station, Palawan PNCO coordinated with MDRRMO regarding the weather advisory for Low-Pressure Area (LPA) held at Brgy. Old Busuanga, Busuanga, Palawan.
- Personnel of Cagayancillo Municipal Police Station, Palawan conducted coordination at MDRRMO, Cagayancillo, Palawan regarding the preparation of the Low-Pressure Area (LPA) held at Brgy. Mampio, Cagayancillo, Palawan.
- Personnel of Cuyo Municipal Police Station, Palawan conducted information dissemination to all available personnel of this station regarding the above subject stated and undertake the Pre-Disaster stage of CIMOP and monitor the weather advisory from local provincial PAGASA services held at Cuyo MPS Building, Brgy Poblacion, Cuyo, Palawan.
- Personnel of Dumarán Municipal Police Station, Palawan conducted coordination with MDRMMO re Weather Advisory for Low-Pressure Area (LPA) held at Brgy. Catep, Dumarán, Palawan.
- Personnel of El Nido Municipal Police Station, Palawan conducted coordination with MDRRMO regarding a Low-Pressure Area (LPA) embedded along the Inter-tropical Convergence Zone (ITCZ) affecting Palawan, Visayas, and Mindanao held at Brgy. Villa Libertad, El Nido, Palawan
- Personnel of Kalayaan Municipal Police Station, Palawan conducted coordination with Municipal Disaster Risk and Rescue Management Officer regarding the Preparedness-Actions- Weather Advisory for Low-Pressure Area (LPA).
- Personnel of Linapacan Municipal Police Station, Palawan conducted coordination with LDRRMO-Linapacan discussed the preventive measures regarding the Low-Pressure Area (LPA) in this AOR.
- Personnel of Magsaysay Municipal Police Station, Palawan conducted coordination with MDRRMO and discussed the weather advisory issued by DOST-PAGASA o held at Brgy. Poblacion, Magsaysay, Palawan.
- Personnel of Narra Municipal Police Station, Palawan conducted coordination with the MDRRMO regarding Low-Pressure Area (LPA) held at Brgy. Poblacion, Narra, Palawan.
- Personnel of Quezon Municipal Police Station, Palawan coordinated with the Office of Quezon MDRRMO regarding the Weather Advisory for Low-Pressure Area (LPA).
- Personnel of Roxas Municipal Police Station, Palawan conducted coordination with MDRRMO for the monitoring of the Low-Pressure Area (LPA) and conducted Pre-Disaster Stage of CIMOP by intensifying monitoring of the aforementioned weather and taking precautionary measures as needed.
- Personnel of San Vicente Municipal Police Station, Palawan conducted coordination with MDRRMO personnel regarding Low-Pressure Area held at Brgy. Poblacion, San Vicente, Palawan.
- Personnel of 1st PMFC Palawan attended a meeting with the MDRRMO Staff for the activation of the different evacuation centers within its AOR and covered municipalities of this unit for the possible heavy rainfall held at Sitio Panisiran, Brgy. Pulot Center, Sofronio Española, Palawan.
- Personnel of 2nd PMFC Palawan conducted coordination with MDRRMO Roxas, Palawan for the monitoring of Low-Pressure Area (LPA) held at Brgy. II, Roxas, Palawan.
- Personnel of Puerto Princesa City Police Office Police Station 1 conducted coordination with City Disaster and Risk Reduction Management Office (CDRRMO) regarding the Weather Advisory for Low-Pressure Area held at City Coliseum, Brgy. San Pedro, Puerto Princesa, Palawan.
- Personnel of Puerto Princesa City Police Office Police Station 2 conducted coordination with the CDRRMO regarding DOST-PAGASA issued weather advisory held at City Coliseum, Brgy. San Pedro, Puerto Princesa, Palawan.
- Personnel of 401st B MC conducted coordination with the Municipal Disaster Risk Reduction Management Office regarding Weather Advisory for Low-Pressure Area (LPA) at Sitio Kulanga, Brgy. Poblacion, Taytay, Palawan.
- Personnel of 402nd B MC conducted coordination with PDRRMO Abra de Ilog regarding the weather



advisory on October 24, 2022.

- Personnel of 403rd B MC conducted coordination with MDRRMO regarding the Pre-Disaster Stage of CIMOP and monitor weather advisory at Brgy. Poblacion, Mansalay, Oriental Mindoro.
- Personnel of 404th B MC conducted coordination with the MDRRMO regarding the Pre-Disaster Stage of CIMOP and monitor weather advisory at Brgy. Poblacion, Puerto Galera, Oriental Mindoro.
- Personnel of 405th B MC conducted Police Information and Continuing Education (PICE) regarding Weather Advisory for Low-Pressure Area (LPA) held at 405th B MC Headquarters, Brgy. Sto. Niño, Sablayan Occidental Mindoro.

## **DOH MIMAROPA**

- Prepositioned Drugs and Medicines in Regional and Provincial DOH Offices amounting to PHP 1,313,986.58 :
- Mamburao PDOHO, Occidental Mindoro - Php 113,252.8
- Calapan City PDOHO, Oriental Mindoro - Php 72,620.87
- Boac PDOHO, Marinduque - Php 158,377
- Odiong PDOHO, Romblon - Php 129,483.53
- Palawan PDOHO, Palawan - Php 1554,755.12
- HEMS Warehouse, Region Proper - Php 1554,755.12
- Has a total of 15 transportation assets.
- Prepositioned Dome Tent in strategic areas and areas of concern for health services.
- Prepositioned hygiene kits and jerry cans in strategic areas and areas of concern for health services.
- Incident Command System established
- IMT for Hydro-meteorological hazards on Stand by
- Placed Response Teams on stand-by for possible deployment
- Checked inventory of logistics in all warehouses (Regional & Provincial)
- Ensure availability of vehicles and drivers 24/7
- Placed standby administrative staff, engineers, security and safety officers
- Anticipated escalation of incident and start preparing necessary documents in case Petty Cash amounting to 50,000 (monthly) will be needed
- Monitoring of the status of Cold Chain in the Provinces
- Established the direction and the points of command, control and communication during anticipated escalation of the event
- Anticipated scenarios and alerts and guide additional teams going to the site as needed.
- Coordinate with regional hospitals for their preparedness and availability of back-up teams.
- Ensure that all communication equipment (e.g., radio, mobile phones) are always available, functional and ready for use in emergencies and disasters.
- Coordinate with all health-related response efforts to major health emergencies and disasters
- Facilitated the issuance of appropriate warnings to all concerned health offices and facilities in anticipation of impending emergencies.

## **PDRRMC ORIENTAL MINDORO**

- Standby duty at the Provincial Operations Center/ Provincial DRRM Office
- Province wide monitoring of weather condition, power interruptions; and untoward incidents thru SMS, call and multimedia from C/MDRRMOs;
- Documentation and submission of reports.
- Information dissemination thru social media platforms.
- Conduct inventory of food and non-food items

## **CDRRMC CALAPAN, ORIENTAL MINDORO**

- Monitoring of weather updates
- Advisory to coastal areas and flood-prone areas
- Testing of rescue equipment for deployment and use during rescue operations
- Standby duty at Operations Center

## **MDRRMC PUERTO GALERA, ORIENTAL MINDORO**

- Monitoring of weather updates.
- Information dissemination thru social media platforms and BDRRMC.
- Preparation of food and non-food items.
- Standby duty at Operations Center.

## **MDRRMC SAN TEODORO, ORIENTAL MINDORO**

- Monitoring of weather updates.
- Information dissemination thru social media platforms and BDRRMC.
- Standby duty at Operations Center.

## **MDRRMC BACO, ORIENTAL MINDORO**

- Monitoring of weather updates.
- Information dissemination thru social media platforms and BDRRMC.
- Standby duty at Operations Center.

## **OCD MIMAROPA**

- Emergency Preparedness and Response Protocol raised to BRAVO.
- Conducted PDRA Analyst Group Meeting re LPA (Paeng) via vtc. EPR Protocol: ALPHA
- Emergency Operations Center on Red Alert Status.
- Attended NDRRMC Weather Update, PDRA Analyst Group and PDRA Core Group via vtc.
- Request to DOTr for issuance of necessary and timely travel advisory re TC Paeng.
- Conducted functionality and connectivity test of high frequency radio equipment and satellite phone, and conducted readiness check of the power generator set dedicated for the OCD MIMAROPA Regional Office / OPCEN / RDRRMC EOC.
- Dissemination of advisories, warnings and MGB List to RDRRMC Member agencies and LDRRMOs MIMAROPA.
- Conducted inspection of warehouse facility and available non-food items.
- Rain suit - 34 pcs
- Megaphone - 10 units
- Family pack - 298 boxes
- Hygiene kit - 388 boxes
- Blanket - 218 pcs
- Malong - 220 pcs
- Face Shield - 235 pcs
- Advised OCD MIMAROPA Field Officers for Palawan, Marinduque and Romblon to closely monitor their respective AOR.
- Issued Memorandum No. 176 s 2022 dated 25 October 2022 re Preparations for LPA East Of Eastern Visayas and Other Weather Systems affecting the Country.
- Issued Memorandum No. 177 s 2022 dated 26 October 2022 re PDRA Directives for LPA.
- Issued Memorandum No. 179 s 2022 dated 27 October 2022 re EPR Protocol ICOW TD Paeng.

## **MDRRMC VICTORIA, ORIENTAL MINDORO**

- Monitoring of weather updates
- Information dissemination thru social media platforms and BDRRMC
- Standby duty at Operations Center

## **MDRRMC SOCORRO, ORIENTAL MINDORO**

- Monitoring of weather updates
- Information dissemination thru social media platforms and BDRRMC
- Standby duty at Operations Center

### **MDRRMC POLA, ORIENTAL MINDORO**

- Monitoring of weather updates
- Information dissemination thru social media platforms and BDRRMC
- Standby duty at Operations Center

### **MDRRMC PINAMALAYAN, ORIENTAL MINDORO**

- Monitoring of weather updates
- Information dissemination thru social media platforms and BDRRMC
- Standby duty at Operations Center

### **MDRRMC GLORIA, ORIENTAL MINDORO**

- Monitoring of weather updates
- Information dissemination thru social media platforms and BDRRMC
- Standby duty at Operations Center

### **MDRRMC BANSUD, ORIENTAL MINDORO**

- Monitoring of weather updates
- Information dissemination thru social media platforms and BDRRMC
- Standby duty at Operations Center

### **MDRRMC BONGABONG, ORIENTAL MINDORO**

- Monitoring of weather updates
- Information dissemination thru social media platforms and BDRRMC
- Standby duty at Operations Center

## **Region 5**

### **OCD 5**

October 27, 2022

- Conducted Weather Updates Meeting with RDRRMC Response Cluster members;
- Conducted Logistic Cluster Meeting;
- Media interview re preparedness measures of RDRRMC-Bicol;
- Posting of weather advisories/updates in social media platforms to strengthen public awareness re TD Paeng;

October 26, 2022

- Continuous monitoring and coordination with PDRRMOs re their AOR situations.
- Attended NDRRMC PDRA analyst and core group meeting.
- Management of the physical and virtual EOC 24/7.
- Raising of RED alert status of the RDRRMC EOC in relation to the effects of TC PAENG effective 2:00 PM, 26 October 2022.
- Activated the following clusters:

- Health, Food and Non-Food Items, Camo Coordination and Camp Management (CCCM), Protection, Emergency Telecommunications (ETC), Law and Order, Logistics, Search, Rescue and Retrieval (SRR), Debris Clearing, Management of the Dead and Missing (MDM).
- Requested temporary land travel suspension of vehicles bound to Catanduanes, Masbate, Visayas and Mindanao icow TD Paeng to LTO and NDRRMC.
- Requested air assets to SOLCOM to be used for TC PAENG Response Operations as early as 29 October 2022 or as soon as the weather permits.
- Disseminated warning messages, advisories and relevant directives to RDRRMC Members, Response Agencies, Provincial/City/Municipal DRRM Offices  
October 25, 2022
- Established virtual EOC with the RDRRMC Response Cluster and PDRRMOs.
- Conducted weather updates meeting at the virtual EOC.
- Disseminated warning messages, advisories and relevant directives to RDRRMC Members, Response Agencies, Provincial/City/Municipal DRRM Offices  
October 24, 2022
- Conducted PDRA meeting with the RDRRMC members re Pre-PAENG.
- Maintaining of Blue Alert Status at RDRRMOC EOC re LPA (Pre-PAENG).
- Issued memorandum to RDRRMC Response Agencies and P/C/M DRRMCs on preparedness activities for LPA Pre-Paeng.
- Disseminated warning messages, advisories and relevant directives to RDRRMC Members, Response Agencies, Provincial/City/Municipal DRRM Offices

## **DSWD 5**

25-26 October 2022

- Attended virtual RDRRMC EOC weather updates meeting.

24 October 2022

- Attended RDRRMC 5 PDRA meeting.
- DRMD V continuously monitors weather updates and other pertinent information;
- Regional Resource Operation Section ensures the availability of food and non-food items for resource augmentation as need arises;
- On-going prepositioning of goods to satellite and LGU warehouses.
- 37,983 family food packs amounting Php 22,568,604.88 are available at DSWD Warehouses;
- Standby fund is Php 5,000,000.00.
- Food items are available such as 52,900 kls of NFA Rice, 77,348 tins of 555 Corned Beef, 52,396 tins of 555 Tuna flakes in oil, 120,000 tins of 555 Tuna, 45,756 tins of 555 Sardines, 60,000 tins of Lucky 7 Sardines, 134,390 sachets of Energen Cereal and 314,085 sachets of Maskape Coffee ready for repacking amounting to Php 11,244,047.05.
- Non-food items are available such as 338 units of family tents, 3,817 sets of sleeping kits, 2,792 sets of family kits, 3,179 sets of hygiene kits, 3712 sets of kitchen kit, 16,688 pieces of malong, 1,140 rolls of laminated sacks, 16,330 pieces of blankets, 1,000 pieces of mosquito nets, 50 pieces of folding bed, 500 pieces of collapsible water container, 10 pieces CFS outdoor tents, 10 pieces of WFS outdoor tents, 5 pieces of CCCM kits, 5 pieces of CFS kits and 5 pieces of WFS kits amounting to Php 36,984,139.40.

## **DILG V**

26 October 2022

- Attended virtual RDRRMC EOC weather updates meeting.
- Disseminated to DILG Provincial and Field Offices Tropical Cyclone Bulletins
- Disseminated the Critical Cyclone Track Chart of DILG Codix to all Provincial Offices
- Advised FPs on the preparedness actions to be undertaken by LGUs based on Operation Listo protocols
- Disseminated MGB List of Landslide Prone Areas to Provincial and Field Offices
- Boarded the virtual RDRRMC EOC
- Participated in the EOC Meeting last October 26, 2022 at 13:00 and 1800HH
- Disseminated the RDRRMC Memo No.7 raising Red Alert Status to all provincial offices
- Facilitated the dissemination of the DILG Central Office Advisory on the LPA to all provincial and field offices
- Advised FPs relative to the standby mode of all MDM Clusters as per RDRRMC Memo No. 75

## **PNP PRO V**

26 October 2022

- Attended virtual RDRRMC EOC weather updates meeting.

25 October 2022

- Attended virtual RDRRMC EOC weather updates meeting.
- Formation and Accounting of RSSF personnel and mobility assets of different PPOs and NCPO in preparation for the Low Pressure Area (LPA)
- Activation of Regional Disaster Incident Management Task Group (RDIMTG)
- Directed lower units to activate their EOC and SAR Team in preparation of TC KARDING
- Tactical Operations Center was activated for a 24-hour close monitoring of the situation and to provide technical assistance and other public safety service to Local Disaster Coordinating Council
- Activation of Reactionary Stand-by Support Force;
- Coordination of different unit Commanders to other NGAs and PDRRMO/MDRRMO
- Conduct safety reminders for security measures thru patrolling monitoring of flood prone areas and posting on social media.
- Attended RDRRMC5 PDRA meeting last 24 October 2022

## **LTO 5**

26 October 2022

- Issued Public Advisory re Suspension of land travel of vehicles bound for the islands of Visayas and Mindanao to avoid congestion of vehicles at Matnog Port until lifting of Typhoon Warning Signal.

## **PDRRMO CAMARINES NORTE**

25 October 2022

- Conducted PDRA meeting for Pre-Paeng and Oplan Undas with the presence of IMT and PDRRMC Cluster
- Monitoring of weather advisories and advised LDRRMO to monitor Major tributaries.
- Dissemination of weather advisories to LGUs and public through SMS blast and social media.
- Dissemination of Information Education Campaign Material through facebook.
- Continuous monitoring of landslide prone, flood prone and high-risk area.
- Preposition of disaster response teams, equipment and supplies.
- Emergency Responder are on standby and in full alert.
- Attended PDRA conducted by OCD5 via VTC.

## **PDRRMO- CAMARINES SUR**

26 October 2022

- Issuance of the following memoranda:
  - Red Alert Status
  - Pre-emptive Evacuation
- Activated the Provincial Emergency Operations Center (EOC) and Response Clusters.
- Attended in the Pre-Disaster Risk Assessment conducted by the RDRRMC on October 24.
- Conducted Emergency meeting with the Provincial DRRM Council and Local DRRM Officers on Oct 25.
- Conducted meeting with the Response Clusters: Law and Order, Debris Clearing, SRR, Health, CCCM, Food and Non-Food Items, Emergency Telecommunications, and Logistics.
- Activated the border control in Del Gallego to implement the LTO Memorandum Circular No. 2022-008 on Suspension of Land Travel bound for the islands of Masbate, Catanduanes, Visayas and Mindanao due to Tropical Cyclone PAENG
- Conducted trimming of trees and declogging of canals along national highway.
- Response teams and resources are on standby and ready for deployment.
- Continuous coordination with C/MDRRMOs and PDRRMC members.
- Continuous monitoring of weather forecast and tropical cyclone bulletins issued by DOST-PAGASA and dissemination of these advisories to the public via SMS, Facebook page, and Infolinks.

## **PDRRMO SORSOGON**

26 October 2022

- Continuous monitoring and updates on TROPICAL DEPRESSION “PAENG” and disseminates information obtained from DOST-PHIVOLCS to SPDRRMC Member/LDRRMOs, the public, and concerned persons thru Broadcast, social media, INFOBOARD, and INFOSYS;
- Conducted Pre-Disaster Risk Assessment (PDRA) to SPDRRMC Response Cluster and LDRRMOs on October 24, 2022; o Weather Forecast and Low Pressure Area (LPA);
- Weather Forecast Models (DOST-PAGASA and International Weather Bureau’s
- UNDAS LIGTAS Preparedness;
- Establishment of temporary extension responder’s outpost for motorist assistance at Pepita Park, Bucalbucalan, Sorsogon City, and Irosin Extension Office;
- Observe and remind regarding minimum health standards amidst COVID-19;
- Safety and security support from LDRRMOs, PNP, BFP, DPWH 1 and 2, and barangay tanods;
- Blue Lane Project (Dry-run) and Port Management;
- Safety and security support from LDRRMOs, PNP, PCG, Philippine Army, and barangay officials;
- Blue Lane Project (Dry-run) on October 26 to November 2, 2022;
- Continuous monitoring and standby on RDRRMC Virtual Emergency Operation Center (EOC) via Zoom;
- Memorandum 10-02 s, 2022 was issued by SPDRRMC on the observance of the OPLAN LIGTAS UNDAS 2022 to all concerned;
- SPDRRMC issued Memorandum 10-03 s, 2022 effective October 26, 2022, raising BLUE ALERT STATUS for UNDAS and LOW PRESSURE AREA (Pre-PAENG). Likewise, SPDRRMO Memorandum 2022-016 dated October 25, 2022 raising BLUE ALERT STATUS for both UNDAS and LOW PRESSURE AREA (Pre-PAENG) effective October 26, 2022;
- Re-iteration to Quarry Operators to extract a stockpile of materials that may block the flow of waterways and avoid flooding, flash flood, and blockage of river channels and tributaries before the occurrence of impending weather disturbance;
- Continuous communication with barangays especially in those low-lying areas for any possible effects of induced landslide and flooding;
- Dry-run of Blue Lane Project to provide assistance and safety of the travelers and community and manage queuing of vehicles prior to departure to Visayas and Mindanao;
- Pre-positioned response resources and equipment and Soup Kitchen for distribution to strategic areas for strandeers/travelers;
- Plotting coordinates and conducted an assessment to all potentially affected municipalities;
- Ensure clear lines of communication with all DRRMOs for updates and coordination;
- Emergency Operation Center (EOC) on standby 24/7;
- All Emergency Response Groups on standby and ready for possible response;
- Continuously observing the minimum health standard amidst the COVID-19 pandemic.

## Region 6

### OCD/RDRRMC VI

1. Conducted PDRA Core Group Meeting;
2. Raised Alert Status of RDRRMOC to Red Alert;
3. Issued Memorandum re submission of Preparedness measures re TD Paeng and issued EPR Protocols;
4. Coordinated with local DRRMOs re rescue assistance needed in some flooded areas;
5. Alerted Response Cluster Members to be on standby for possible requests of assistance

### DSWD 6

1. A total of 50,066 FFPs prepositioned amounting P26,854,801 and NFIs composed of 226 family kits, 403 sleeping kits, 300 hygiene kits, 2 kitchen kits, 725 laminated sacks, 64 tents, 377 blankets, 544 mosquito nets, 100 malong and 390 collapsible water container all over the Region VI and P10,688,562.68 raw materials prepositioned at Regional Warehouse;
2. Standby QRF augmentation amounting P5,000,000.00;
3. 11 standby DSWD vehicles with drivers available for utilization in case of response activation;
4. Standby QRT and RDANA members in the Regional, Provincial, City and Municipal ready for deployment;
5. continuously monitoring and dissemination of weather updates;
6. In close coordination with P/MLGUs to generate reports on affected and displaced families and persons

their respective areas;

7. Continuous repacking of Family Food Packs (FFPs) at the Regional Warehouse in Oton, Iloilo;
8. Continuous repositioning and stockpiling of FNIs to strategic proposition sites in the region

### **PDRRMC Aklan**

1. Response equipment and teams including response cluster teams on standby;
2. WASAR Team Conducted Rescue Operation to Municipality of Kalibo, Balete, Banga and Numancia;
3. Preposition of F/NFIs for relief operations;
4. CG Station conducted monitoring of coastal areas

### **PDRRMC Antique**

1. Issued PDRRMC Memo. No. 20 re: Activation of Provincial and Municipal EOCs to Red Alert Status effective October 27, 2022;
2. Continuously provide updates on the weather condition and warning alerts to communities, particularly in landslide and flashflood/flood-prone areas;
3. Response Clusters and resources/assets are on heightened alert and prepositioned for rapid mobilization and prompt response;

### **PDRRMC Capiz**

1. Continuously monitoring and dissemination of the weather situation in the whole province;
2. Activated PDRRMC EOC;
3. All response units at LGUs and the Capiz Emergency Response Team (CERT) are on alert and on standby for possible deployment;
4. Conducted Ocular Inspection being done by the Capiz Emergency Response Team (CERT) to monitor the situation of the 1st and 2nd District;
5. Preposition of relief goods for possible distribution to affected Municipalities

### **MDRRMC Cuartero**

1. Continues monitoring and coordination with Brgy. Officials;
2. EOC and Response Cluster Municipal Level and Brgy. DRRM Council activated;
3. On Standby assets and responders for possible deployment

### **MDRRMC Dao**

1. Continuous weather monitoring, and information dissemination
2. On Standby assets and responders for possible deployment;
3. Close coordination with the Response Cluster Municipal Level and Brgy. DRRM Council

### **MDRRMC Dumalag**

1. Conducted Recorda re weather disturbance;
2. MDRRMC are on continuous monitoring and MDRRMO (DRT) are on standby;
3. Brgy. Captains are instructed to Monitor their respective AOR for possible evacuees, possible flooding and soil erosion.

### **MDRRMC Panay**

1. Continuous monitoring of AOR especially flood prone barangays

### **MDRRMC Pontevedra**

1. Activated EOC and continuous monitoring of the AOR

### **MDRRMC Sapián**

1. Continuous weather monitoring, and information dissemination;
2. On Standby assets and responders for possible deployment;
3. Close coordination with the Response Cluster

### **MDRRMC Sigma**

1. Continuous weather monitoring, and information dissemination;
2. On Standby assets and responders for possible deployment;
3. Close coordination with the Response Cluster Municipal Level and Brgy. DRRM Council

### **MDRRMC Tapaz**

1. Activated EOC and response cluster;
2. On Standby assets and responders for possible deployment;

### **CDRRMC Passi City**

1. Distributed relief goods to the evacuees;
2. Deployment of Emergency Response Team and Health Personnel

### **MDRRMC Dingle, Iloilo**

1. Continuously coordinates, monitors and disseminates updates and information to BDRRMCs, volunteers and Response Team, for preparedness measures, possible response and augmentation; and
2. Monitoring and dissemination of water level status of the rivers

### **PDRRMC Negros Occidental**

1. Close monitoring and dissemination the weather update and advisories;
2. All response units of PDRRMO are on standby in case of possible deployment;
3. Prepositioned family food packs;

### **CDRRMC Bacolod**

1. Bacolod City DRRMO, all Barangay DRRM Committees, and other concerned agencies are STANDBY STATUS in preparation for any flooding and other incidents;
2. 24/7 Emergency Medical and Response Services in constant monitoring of the weather disturbance and situations on the ground especially in the flood prone areas and barangays located along rivers, creeks, estuaries and other tributaries;
3. Bacolod City DRRMO Flood Control Team Operations on de-clogging and desilting of drainages are on-going;
4. Prepositioned food and non-food items in case of evacuation and camp management potable and drinking water for evacuees;
5. Prepared Evacuation Centers;



## **CDRRMC Bago**

1. Monitored the weather updates on Tropical Depression "Paeng" and disseminated to all barangays;
2. Conducted ocular inspection for any possible increase on the water level, on major rivers and creeks within the area of responsibility;

## **CDRRMC Talisay**

1. Continuous water level monitoring;
2. Continuous dissemination of alert warnings and weather monitoring and updates;
3. Continuous coordination with the BDRRMC

## **CDRRMC Silay**

1. Continuous monitoring of water levels and weather updates and areas prone to landslide and flooding

## **CDRRMC Sipalay**

1. Disseminated tropical cyclone bulletin and advisories to all members of DRRMC and 17 BDRRMC;
2. Conducted tree pruning and clearing of drainage prepositioned transport for possible evacuation and rescue operations;
3. Conducted Inventory and prepositioning of identified evacuation centers;
4. Continuous monitoring of coastal and river water level;
5. Emergency Response Team on standby alert.

## **CDRRMC San Carlos**

1. CDRRMO raised the Unified Alert Level 3 or code RED due to the high risk of flooding;
2. Conducted water level on rivers and creeks;
3. Equipment and personnel on standby for possible deployment;
4. 5 schools are standby for evacuation;
5. Conducted flooding assessment;

## **MDRRMO La Castellana**

1. Conducted PDRA with Mun. Council and discuss preparedness plan;
2. Activation of Emergency Operation Center and on Blue Alert;
3. Equipment Response cluster on standby needed for response;
4. 200 food items prepositioned;

## **MDRRMC EB Magalona**

1. Continuous weather monitoring;
2. Conducted water level monitoring.

## **MDRRMC Maayon**

1. Conducted PDRA on 8:30AM October 27, 2022;
2. Conducted Rekodira on different barangays;

3. Issued suspension of classes in all levels private and public schools;
4. Continuous weather monitoring and information dissemination;
5. On Standby assets and responders for possible deployment;

### **MDRRMC Isabela**

1. Operation Center on 24/7 monitoring status and equipment and vehicles are on standby for any possible untoward incidents in AOR;
2. Dissemination of advisories especially on flood and landslide prone areas;
3. Monitoring of water levels in our area of responsibility

### **CDRRMC La Carlota**

1. Closely monitoring and dissemination of the warning and other advisories especially to flood prone barangays;
2. Conducted water level monitoring to flood-prone areas

## **Region 7**

### **OFFICE OF CIVIL DEFENSE VII**

- RDRRMC7 24/7 Operations Center raised its Blue Alert status to Status re Low Pressure Area and Undas 2022.
- Facilitated the conduct of PDRA Meeting.
- Continuously disseminated weather advisories to RDRRMC member agencies, P/C/M DRRMOs, Local Chief Executives (LCEs) and stakeholders re Low Pressure Area
- Issued Memorandum to RDRRMC members, raising the alert status to BLUE.
- Closely monitoring of weather updates with PAGASA
- Posted advisories and relevant information to social media account (FB Page) related to LPA
- Monitor closely the AOR and report all incidents relative to the event.

### **DENR-MINES AND GEOSCIENCES BUREAU**

- Presented the Hazard data on areas susceptible to landslide during the conduct of PDRA Meeting
- Regularly provide latest updates about the weather situation and areas at risk to flooding, landslide and associated hazards
- Activated MGB7 Operation Center (OpCen)
- Monitor and coordinate with MDRRMO/LDRRO on update related to Geohazard incident within their area of jurisdiction.

### **PAGASA-7**

- Regularly provide and issued latest weather advisories in the areas at risk to flooding, landslide and associated hazards within AOR.
- Presented the latest weather update/situation of Low Pressure Area (LPA) during the conduct of PDRA Meeting

### **DEPARTMENT OF INTERIOR ANG LOCAL GOVERNMENT (DILG)**

- Dissemination of PAGASA Advisory/ies to all LGUs concerned including the advisory/ies from MGBs list of Barangay's susceptible to landslide and flash floods

-Constant coordination with our filed offices for any untoward incidence relating to the weather disturbance.

## **DEPARTMENT OF EDUCATION (DEPED)-R7**

-Monitor and Disseminate warning messages, advisories to schools, especially to the areas prone to flooding and landslides  
-Advise, if necessary, for the cancellation of classes

## **Provincial Government of Bohol – (PGBH)**

-Chairperson, PDRRMC-Bohol through Memo-Advisory ordered suspension of Classes on October 26, 2022 due to Heavy Rainfall Warning

## **LGU- CANDIJAY, BOHOL**

-LCE through Executive Order Np. 19, series 2022 ordered suspension of classes from kindergarten to Senior High School for both public and private schools within Area of Responsibility.  
-PCG Cogtong Candijay Substation ordered suspension of fishing boats/vessels to sail due to unfavorable weather condition  
-MDRRMC member agencies and offices are on-standby for possible deployment  
-EOC is still on Code BLUE

## **CEBU CITY DRRMC**

-CDRRMO QRT (ALPHA Shift) : Monitored water level on every river  
-EOC Personnel and Emergency equipment on standby  
-Monitored roads and landslide areas

## **MANDAUE CITY DRRMC**

-Monitor the tributaries for likely to be affected due to heavy rains.  
-Monitor the roads,bridges and landslide areas  
-MDRRMC Personnel, Rescue Equipment and Ambulance on standby.

## **LGU- GUIHULNGAN CITY, NEGROS ORIENTAL**

-LCE through Memorandum Circular No.. 2022- 017 ordered suspension of classes in all Public and Private schools in Guihulngan City effective October 26, 2022

## **LGU- LA LIBERTAD, NEGROS ORIENTAL**

-LCE through Executive Order Np. 22, series 2022 ordered suspension of classes in Public Elementary Schools and High Schools in La Libertad on October 26-27, 2022 due to Tropical Depression “PAENG”

## **LGU- CITY OF CANLAON, NEGROS ORIENTAL**

-LCE through Administrative Order No. 10-26-22 Series or 2022, declaring the suspension of classes, both in public and private elementary and pre-schools in the City of Canlaon effective October 26, 2022 due to the inclement weather brought by the LPA.

## **LGU- VALLEHERMOSO, NEGROS ORIENTAL**

## Region 8

### **PDRRMO Samar**

1. Activation of 24/7 Operations Center
2. Continuous updating and monitoring of Weather Updates from PAGASA.
3. Dissemination of weather updates and other gathered information to LGUs;
4. Inventory of prepositioned goods ready for augmentation;
5. Coordinated with PEO for standby trucks and heavy equipment ready for dispatch if necessary;
6. Coordinate with LGUs and concerned offices/agencies for preparation of SRR Teams and volunteer groups for immediate response if necessary, activation of Evacuation Centers and CCCM Teams in preparation for pre-emptive/forced evacuation on low lying areas and hazard prone areas specially LGUs with flood and landslide Warning;
7. Advised LGUs to conduct clearing operations if necessary (before and after the hazard/disaster); and
8. Advised LGUs to implement Operation LISTO.

### **LGU San Ricardo, SouthernLeyte**

1. Activated EOC;
2. MDRRMC (PNP, BFP, MERT, etc.) on monitor and on standby;
3. Vehicles on standby;
4. Advised thru the GC, and SMS to all brgys. of the AOR to keep monitoring for updates and take precautionary measures against any untoward incidents cause by the impacts of these hazards;
5. Continuous monitoring of weather updates from PAGASA.

### **LGU Saint Bernard, Southern Leyte**

1. Activated EOC;
2. MDRRMC (PNP, BFP, MERT, etc.) on monitor and on standby;
3. Vehicles on standby;
4. Advised thru the GC, and SMS to all brgys. of the AOR to keep monitoring for updates and take precautionary measures against any untoward incidents cause by the impacts of these hazards;
5. Conducted river creek monitoring and tide monitoring
6. Convened MDRRMC for emergency meeting, cancellation of classes for elementary to senior highschool, private and government on 26 October 2022;
7. Continuous monitoring of weather updates from PAGASA.

### **LGU San Juan, Southern Leyte**

1. Activated EOC;
2. MDRRMC (PNP, BFP, MERT, SAJERU, etc.) on monitor and on standby;
3. Vehicles on standby;
4. Advised thru the GC, and SMS to all brgys. of the AOR to keep monitoring for updates and take precautionary measures against any untoward incidents cause by the impacts of these hazards;
5. Conducted river creek monitoring and tide monitoring;
6. Continuous monitoring of weather updates from PAGASA.

### **LGU Anahawan, Southern Leyte**

1. Activated EOC;
2. MDRRMC (PNP, BFP, AERU, etc.) on monitor and on standby;
3. Vehicles on standby;
4. Advised thru the GC, and SMS to all brgys. of the AOR to keep monitoring for updates and take

- precautionary measures against any untoward incidents cause by the impacts of these hazards;
5. Conducted river creek monitoring and tide monitoring
  6. Continuous monitoring of weather updates from PAGASA.

### **LGU Hinundayan, Southern Leyte**

1. Activated EOC;
2. MDRRMC (PNP, BFP, hinundayan Emergency Response Operatives, etc.) on monitor and on standby;
3. Vehicles on standby;
4. Advised thru the GC, and SMS to all brgys. of the AOR to keep monitoring for updates and take precautionary measures against any untoward incidents cause by the impacts of these hazards;
5. Posted weather updates to official MDRRMO Hinundayan Facebook page;
6. Monitored flood prone areas;
7. MDRRMC issued bandilyo for precautionary measures;
8. Continuous monitoring of weather updates from PAGASA.

### **LGU Hinunangan, Southern Leyte**

1. Activated EOC;
2. MDRRMC (PNP, BFP, HERT, etc.) on monitor and on standby;
3. Vehicles on standby;
4. Advised thru the GC, and SMS to all brgys. of the AOR to keep monitoring for updates and take precautionary measures against any untoward incidents cause by the impacts of these hazards;
5. Continuous monitoring of weather updates from PAGASA.

### **LGU Silago, Southern Leyte**

- Sent warnings and advisories;
- Cascaded preparedness directives;
- Operation Centers 24/7;
- Send notices to Response Clusters via GC;
- Recommended for work and/or class suspension based on the latest DepEd memorandum;
- Ready to mobilize Rapid Deployment Teams (IMT, RDANA, etc.) in strategic areas;
- Provided advance augmentation of resources;
- Accounted, assessed, and ensured operational readiness of response facilities (EOCs, evacuations centers, etc.);
- Accounted, assessed, and ensured operational readiness of critical lifelines (water, communications, power, etc.);
- Secured properties, small sea vessels, and other movable assets to safer ground;
- Ensured maritime safety of all watercraft (as appropriate) in coordination with Maritime authorities;
- Issued appropriate travel advisory;
- Arranged for advance assistance for communities, as authorized;
- Released Situational Reports.

### **PDRRMO Southern Leyte**

1. Sent warnings and advisories;
2. Cascaded preparedness directives;
3. Operation Centers 24/7;
4. Sent notices to Response Clusters via GC;
5. Recommended for work and/or class suspension based on the latest DepEd memorandum;
6. Ready to mobilize Rapid Deployment Teams (IMT, RDANA, etc.) in strategic areas;
7. Provided advance augmentation of resources;
8. Accounted, assessed and ensured operational readiness of response facilities (EOCs, evacuations centers, etc.);
9. Accounted, assessed and ensured operational readiness of critical lifelines (water, communications, power, etc.);
10. Secured properties, small sea vessels and other movable assets to safer ground;
11. Ensured maritime safety of all watercrafts (as appropriate) in coordination with Maritime authorities;

12. Issued appropriate travel advisory;
13. Arranged for advance assistance for communities, as authorized;
14. Released Situational Reports.

### **LGU Pintuyan, Southern Leyte**

1. Activated EOC;
2. MDRRMC (PNP, BFP, MERT, etc.) on monitor and on standby;
3. Vehicles on standby;
4. Advised thru the GC, and SMS to all brgys. of the AOR to keep monitoring for updates and take precautionary measures against any untoward incidents cause by the impacts of these hazards;
5. Monitoring of flood prone areas;
6. Continuous monitoring of weather updates from PAGASA.

### **Department of Public Works and Highways**

1. Prepositioned personnel and equipment ready for deployment.

### **LGU Cabucgayan, Biliran**

1. Convened MDRRMC on 25 October 2022 re PDRA Meeting;
2. Alerted the DRR Composite SAR Team for mobilization and deployment;
3. Disseminated weather advisory to all BDRRMCs through group chat and radio communication with advisory to closely monitor the weather update and to inform the public under their respective barangays;
4. Contingency Plans for Tropical Cyclone, Flooding, Rain-induced Landslide, and Storm Surge is ready for activation upon directive by the MDRRMC Chairperson / Mayor.

### **LGU Ormoc City, Leyte**

1. City DRRM Operations Center declared Modified Code Blue Alert Status at 11:00 AM (October 26, 2022);
2. DRRM Quick Response Team (QRT) conducted monitoring in all flood-prone and landslide areas in AOR;
3. City DRRM 24/7 Emergency Operations Center is on continuous monitoring and contact with Barangay DRRM;
4. Standby teams of CDRRMO are on 24/7 stand-by duty.

### **LGU Marabut, Samar**

- o Activation of EOC;
- o Constant uninterrupted communications via online modes of communications and SMS.

### **LGU Catarman, Northern Samar**

- o EOC on 24/7 operation (currently on White Alert Status)
- o Continuous monitoring and dissemination of the latest weather bulletins, and rainfall advisories from PAGASA and RDRRMC to the BDRRMCs and general public;
- o In close coordination with the LISTO Team for updates and actions to be taken;
- o Coordination with BDRRMCs and PDRRMC for reports and updates;
- o Scheduled PDRA on October 27, 2022.

### **Department of Information and Communication Technology**

- 16 Portable VHF Radios, 7 Base UHF Radios, 2 Base HF Radios available for deployment;
- Attendance to PDRA meetings;
- DICT Northern Samar and Eastern Samar Provincial Teams already prepared their communication equipment;
- DICT Regional Office Team prepared and charged the GECS-MOVE radio equipment and vehicle for

possible deployment;

- Prepared available VSATs and Generator Sets;
- Ongoing coordination with PDRRMOs for updates.

### **Police Regional Office VIII (Philippine National Police)**

- Dissemination of weather and disaster advisories thru PRO social media accounts;
- Inventory of telecommunication equipment, disaster and mobility equipment for deployment in case of eventualities;
- SRR equipment, SAR team, and PNP personnel are on standby.

### **Department of Interior and Local Government**

- Issuance of Advisories to Local Government Units;
- Attend PDRA and Weather Updates;
- Monitoring at DILG Operations Center with DILG field officers on any incidents and eventualities
- Advised LGUs to establish and strictly implement the critical preparedness actions based on Operation LISTO Protocols and DILG MC 2020-125 and prioritize the prepositioning of supplies and equipment for response.

### **LGU Padre Burgos, Southern Leyte**

1. Activated EOC and on BLUE Alert Status;
2. MDRRMC (PNP, PBERT) on monitor and on standby;
3. Frequent dissemination of advisories thru GCs to all brgys in the AOR and MDRMMC Members;
4. Advised BDRRMCs to keep monitoring on the situations in their respective AOR especially to those high-risk areas for landslide and take precautionary measures to avoid untoward incidents due to this weather system;
5. Continuous monitoring of weather updates from PAGASA.

### **Bureau of Fire Protection 8**

- 12 SRF Teams with 110 personnel ready for deployment;
- Prepositioned assets and capabilities (1 rubber boat, 1 RHIB, 1 Fiberglass boat);
- 238 firetrucks, 17 ambulances, 5 rescue trucks, and 3 rescue boats on standby across the region

### **546th Engineering Construction Battalion, 53rd Engineering Bde, Philippine Army**

- Eight rescue teams with 68 personnel on standby for possible Disaster Response Operations;
- Sixteen various heavy equipment (backhoe, rescue boats, dump trucks among others) on stand by

### **Department of Social Welfare and Development 8**

1. Continuous monitoring on the weather situation through watching the live updates of PAGASA regarding the weather disturbance;
2. Prepositioned a total of 20,588 FFPs across strategic areas in the region, while the remaining 15,391 FFPs are stockpiled at the Regional Resource Operations Center in Palo, Leyte;
3. Prepositioned a total of 5,332 NFIs are prepositioned across strategic areas in the region, while the remaining 8,954 are stockpiled at Regional Resource Operations Center in Pawing, Palo, Leyte;
4. Coordinated with DRMD PDOs and SWADTs regarding updates on the weather status in different provinces of Eastern Visayas;
5. SFOs and QRTs are on standby and on alert for activation;

6. Ongoing procurement of raw materials in preparation for the production of FFPs;
7. Established DROMIC Tool for the Tropical Depression Paeng in the live spreadsheet for monitoring and reporting.

## **Philippine Information Agency 8**

1. Mobilized Information Networks such as Association of Government Information Officers (AGIO), private media group, barangay information officers.

## **LGU Laoang, Northern Samar**

1. Convened the council;
2. BDRRMCs activated;
3. Ensured communications lines are open to all brgys. thru radios;
4. PCG 24/7 monitoring of the seas;
5. Activated OPCEN 24/7 for pro active monitoring and dissemination of weather advisories to brgys.;
6. Conferred with ABC President to convene BDRRMCs to set in place early warning system, to stockpile goods, and to ensure evacuation centers must be open and ready for during and after post disaster reports and be submitted asap to OPCEN;
7. Notified all District supervisors to allocate rooms for evac purposes if the need arises;

## **LGU Limasawa, Southern Leyte**

- o Close monitoring of high-risk areas;
- o Activated EOC;
- o MDRRMC, PNP, BFP LERT and PCG on stand-by;
- o Continuous monitoring of weather updates;
- o Advised Barangays under AOR to take precautionary measures against any untoward incidents.

## **LGU Maasin, Southern Leyte**

1. Activated EOC;
2. CDRRMC (PNP, BFP, etc.) on monitor and on standby;
3. Advised thru the GC, and SMS to all brgys. of the AOR to keep monitoring for updates and take precautionary measures against any untoward incidents cause by the impacts of these hazards;
4. Conducted river creek monitoring and tide closely monitored;
5. Continuous monitoring of weather updates from PAGASA.

## **LGU Macrohon, Southern Leyte**

1. Activated EOC;
2. MDRRMC (PNP, BFP, RHU, MERT, etc.) on monitor and on standby;
3. Advised thru the GC, and SMS to all brgys. of the AOR to keep monitoring for updates and take precautionary measures against any untoward incidents cause by the impacts of these hazards;
4. Continuous posting of weather updates to official MDRRMO group chat
5. Monitored flood prone areas;
6. Issued bandilyo for precautionary measures;
7. Continuous monitoring of weather updates from PAGASA.

## **Office of Civil Defense VIII**

1. Continuous monitoring of current weather condition;
2. Continuous monitoring and coordination with P/C/MDRRMOs in their AOR;



3. Activated CHARLIE Protocol (BLUE Alert) and disseminated RDRRMC Memo No. 10-007 to R/LDRRMCs;
4. Disseminated RDRRMC Memo No. 10-006 re Request for Sea Travel Suspension to concerned LGUs and agencies;
5. Published various IEC materials to the stakeholders via FB Messenger and FB Page for widest dissemination;
5. Convened Regional PDRA Meeting on 22 October 2022 and Regional Weather Updating on 25 October 2022 to discuss the preparedness measures being undertaken relative to the possible effects of the weather disturbance.

### **LGU Malitbog, Southern Leyte**

1. Activated EOC;
2. MDRRMC (PNP, BFP, MERT, etc.) on monitor and on standby;
3. Rescue vehicles on standby;
4. Advised thru the GC, and SMS to all brgys. of the AOR to keep monitoring for updates and take precautionary measures against any untoward incidents cause by the impacts of these hazards;
5. Visited rivers, spillways & bridges for water monitoring;
6. Continuous monitoring of weather updates from PAGASA.

### **LGU Tomas Oppus, Southern Leyte**

1. Activated EOC;
2. MDRRMC (PNP, BFP, MERT, PA etc.) on monitor and on standby;
3. Rescue vehicles on standby;
4. Advised thru the GC, and SMS to all brgys. of the AOR to keep monitoring for updates and take precautionary measures against any untoward incidents cause by the impacts of these hazards;
5. Closely monitored high risk areas;
6. Prepositioned emergency vehicles;
7. Continuous monitoring to flood/landslide areas and prone to storm surge barangay monitoring and visit;
8. Continuous monitoring of weather updates from PAGASA.

### **LGU Bontoc, Southern Leyte**

1. Activated EOC;
2. MDRRMC (PNP, BFP, MERT, PA etc.) on monitor and on standby;
3. Rescue vehicles on standby;
4. Advised thru the GC, and SMS to all brgys. of the AOR to keep monitoring for updates and take precautionary measures against any untoward incidents cause by the impacts of these hazards;
5. Conducted river creek monitoring and tide monitoring;
6. Closely monitoring Brgy. Hilaan due to the totally damaged bridge during Typhoon Odette;
7. Continuous monitoring of weather updates from PAGASA.

### **LGU Sogod, Southern Leyte**

1. Activated EOC;
2. MDRRMC (PNP, BFP, MERT, PA etc.) on monitor and on standby;
3. Rescue vehicles on standby;
4. Advised thru the GC, and SMS to all brgys. of the AOR to keep monitoring for updates and take precautionary measures against any untoward incidents cause by the impacts of these hazards;
5. Continuous monitoring of weather updates from PAGASA.

### **LGU Libagon, Southern Leyte**

1. Activated EOC;
2. MDRRMC (PNP, BFP, MERT, etc.) on monitor and on standby;
3. BFP vehicles on standby;
4. Advised thru the GC, and SMS to all brgys. of the AOR to keep monitoring for updates and take precautionary measures against any untoward incidents cause by the impacts of these hazards;
5. Conducted river creek monitoring and tide monitoring;

6. Continuous monitoring of weather updates from PAGASA.

### **LGU Liloan, Southern Leyte**

1. Activated EOC;
2. MDRRMC (PNP, BFP, MERT, etc.) on monitor and on standby;
3. Vehicles on standby;
4. Advised thru the GC, and SMS to all brgys. of the AOR to keep monitoring for updates and take precautionary measures against any untoward incidents cause by the impacts of these hazards;
5. Continuous monitoring of weather updates from PAGASA.

### **LGU San Francisco, Southern Leyte**

1. Activated EOC;
2. MDRRMC (PNP, BFP, MERT, etc.) on monitor and on standby;
3. Vehicles on standby;
4. Advised thru the GC, and SMS to all brgys. of the AOR to keep monitoring for updates and take precautionary measures against any untoward incidents cause by the impacts of these hazards;
5. MDRRMC issued bandilyo for precautionary measures;
6. Continuous monitoring of weather updates from PAGASA.

## **Region 12**

### **OCD XII**

Conducted Regional PDRA for TD Paeng and Shear Line on October 27,2022 at 10:00AM  
?Issued memorandum for the Activation of Emergency Preparedness and Response (EPR) Protocol "Charlie"  
and Raising Red Alert Status ICOW Trough of tropical Storm PAENG and Shear Line  
Closely monitor weather situation and untoward incidents in Region XII

### **DSWD XII**

Prepositioned Resources: Family Food Packs 14,231 Kits  
Hygiene Kit 1,499 Kits  
Sleeping Kit 700 Kits  
Blankets/Mosquito nets 598 Pcs  
Laminated Sacks 8,706 Pcs  
Modular Tents 378 Pcs  
Plastic Mats 4,021 Pcs  
Solar Lamps 450 Pcs  
Kitchen Kits 284 Kits  
Folding Bed 47 Pcs  
Ensure availability and necessary use of stand by funds, amounting to P 5,000,000  
Ensure availability and readiness of transport vehicles and even emergency communication equipment

### **DILG XII**

Disseminates the advisory for TD Paeng and General flood advisory.

### **PDRRMO Cotabato Province**

Continuously disseminate weather and flood advisories.  
Continuously monitor situation in the province  
Continuously provide the RDRRMC XII for updates.  
Activated the EOC  
Resources already on standby

## **SARANGANI PROVINCE**

Continuously disseminate weather and flood advisories.  
Conduct every 3 hours monitoring to LGU'S  
Activated the EOC  
Resources already on standby

## **SULTAN KUDARAT PROVINCE**

Continuous dissemination of public weather advisories and flood advisories.  
Continuous monitoring of situation in the province  
Activated the EOC  
Resources already on standby

## **PDRRMO SOUTH COTABATO**

Continuous dissemination of weather and flood advisories to LGU's  
Continuous monitoring of situation in the AOR  
Activated the EOC  
Resources already on standby  
PDRRMO conducted field assessment in the municipalities of Lake Sebu and T'boli which are prone to landslide.

## **GENERAL SANTOS CITY**

Continuous monitoring of advisories from the updates of warning agencies  
Continuous dissemination of weather and flood advisories to BDRRMC's  
Activated the EOC  
Resources already on standby  
Conducted ocular visit to Brgy Conel which is flood and landslide prone area.

## **PNP PRO XII**

PNP PRO XII issued a directive for the augmentation of personnel to Lower Units if needed.