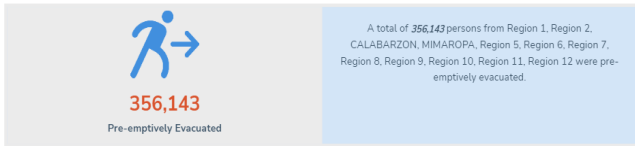


PRE-EMPTIVE EVACUATION



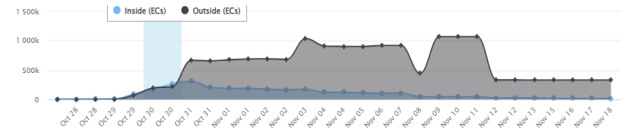
AFFECTED POPULATION



STATUS OF EVACUATION



DISPLACEMENT TREND



CASUALTIES



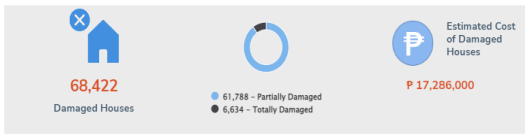
BREAKDOWN OF CASUALTIES PER SEX AND AGE GROUP



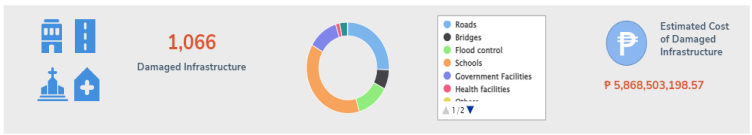
RELATED INCIDENTS




DAMAGED HOUSES



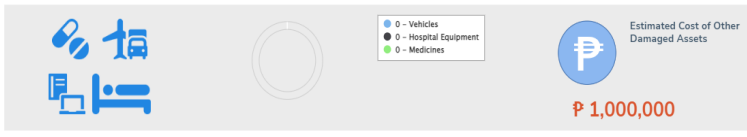
DAMAGE TO INFRASTRUCTURE



DAMAGE TO AGRICULTURE



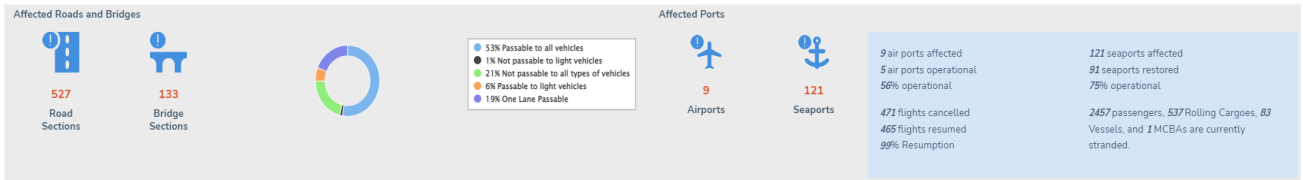
OTHER DAMAGED ASSETS



STATE OF CALAMITY



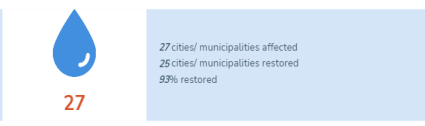
STATUS OF LIFELINES



Power



Water Supply



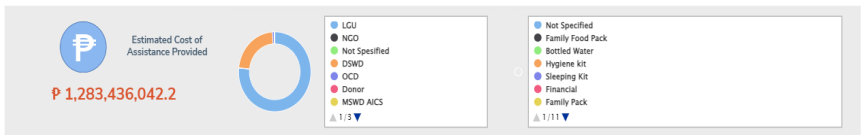
Communication Lines



SUSPENSION OF CLASS AND WORK



ASSISTANCE PROVIDED





REPUBLIC OF THE PHILIPPINES
NATIONAL DISASTER RISK REDUCTION AND MANAGEMENT COUNCIL

National Disaster Risk Reduction and Management Center, Camp Aguinaldo, Quezon City, Philippines

Situational Report for TC PAENG (2022)

SitRep No. 29 for STS PAENG (2022)

November 18, 2022 08:00 am

25 October 2022

- 10:00 PM: The Low-Pressure Area (LPA) was estimated at 990 km east of Eastern Visayas.

26 October 2022

- 8:00 AM: The LPA has developed into Tropical Depression (TD) "PAENG". The center of Tropical Depression "PAENG" was estimated at 965 km East of Eastern Visayas with maximum sustained winds of 45 km/h near the center, gustiness of up to 55 km/h, and a central pressure of 1004 hPa.

27 October 2022

- 5:00 AM: PAENG slightly intensified while moving west-northwestward over the Philippines Sea.

TCWS No. 1 was hoisted in the northern portion of Eastern Samar and the eastern portion of Northern Samar.

- 11:00 AM: TD PAENG further intensified into Tropical Storm (TS) with maximum sustained winds of 65 km/h near the center, gustiness of up to 80 km/h, and a central pressure of 998 hPa while moving West southwestward at 10 km/h.

TCWS No. 1 was raised in Catanduanes, the eastern portion of Albay, and the eastern portion of Sorsogon, Eastern Samar, Northern Samar, and Samar.

- 5:00 PM: TD "PAENG" maintained its strength while moving slowly southwestward. The center of Tropical Storm "PAENG" was estimated based on all available data at 510 km East of Borongan City, Eastern Samar with maximum sustained winds of 65 km/h near the center, gustiness of up to 80 km/h, and a central pressure of 996 hPa.

TCWS No. 1 was hoisted in the eastern portion of Camarines Sur, Catanduanes, Albay, Sorsogon, and Masbate including Ticao Island, Burias Island, Eastern Samar, Northern Samar, Samar, Biliran, and the northern portion of Leyte.

- 11:00 PM: "PAENG" continued to maintain its strength and slowly moved Westward. The center of Tropical Storm "PAENG" was estimated based on all available data at 485 km East of Borongan City, Eastern Samar with maximum sustained winds of 65 km/h near the center, gustiness of up to 80 km/h, and a central pressure of 996 hPa.

TCWS No. 1 was hoisted in Catanduanes, Albay, Sorsogon, Masbate including Ticao and Burias Islands, Camarines Sur, the eastern portion of Romblon, Marinduque, Camarines Norte, Polillo Islands, and the southern portion of mainland Quezon, and Eastern Samar, Northern Samar, Samar, Biliran, and the northern portion of Leyte.

28 October 2022

- 5:00 AM: "PAENG" slightly intensifies while moving West Northwestward over the Philippine Sea. The center of Tropical Storm "PAENG" was estimated based on all available data at 410 km East of Borongan City, Eastern Samar with Maximum sustained winds of 75 km/h near the center, gustiness of up to 90 km/h, and a central pressure of 992 hPa.

TCWS No. 2 was hoisted in Catanduanes, Albay, Sorsogon, and the eastern portion of Camarines Sur (Caramoan, Garchitorena, Presentacion, Lagonoy, Goa, San Jose, Tigaon, Iriga City, Saglay, Buhi), Northern Samar and the Northern

portion of Eastern Samar.

TCWS No. 1 was hoisted in Masbate including Ticao and Burias Islands, Camarines Norte, the rest of Camarines Sur, Romblon, Marinduque, Quezon including Pollilo Islands, Laguna, and Rizal, Samar, the rest of Eastern Samar, Biliran, Leyte, Southern Leyte, and the northern portion of Cebu.

-2:00 PM: "PAENG" continues to maintain its strength while moving closer to the EASTERN SAMAR-Northern Samar area.

-5:00 PM: "PAENG" slightly intensifies as it moves west-northwestward towards the Northern Samar-Sorsogon-Albay area with maximum sustained winds of 85 km/h near the center and gustiness of up to 105 km/h, and a central pressure of 990 hPa.

TCWS No. 2 was raised over Catanduanes, Albay, Sorsogon, Masbate including Ticao Island and Burias Islands, Camarines Sur, Camarines Norte, Marinduque, Quezon including Pollilo Islands, the southern portion of Aurora, the southeastern portion of Nueva Ecija, Laguna, Batangas, Cavite, Metro Manila, Rizal, Bulacan, the eastern portion of Pampanga, the northern and central portions of Oriental Mindoro, Romblon, Northern Samar, Eastern Samar, Samar, Biliran, and the northern portion of Leyte.

TCWS No. 1 was raised over Nueva Vizcaya, Quirino, the central and southern portions of Isabela, Ifugao, Benguet, Mountain Province, the southern portion of Ilocos Sur, La Union, Bataan, Tarlac, Zambales, Pangasinan, the rest of Aurora, the rest of Pampanga, Occidental Mindoro including Lubang Islands, the rest of Oriental Mindoro, Calamian Islands, Cuyo Islands, the rest of Nueva Ecija, Southern Leyte, Cebu including Bantayan and Camotes Islands, Bohol, Negros Occidental, Negros Oriental, Guimaras, Aklan, Antique, Capiz, Iloilo, Siquijor, the rest of Leyte, Dinagat Islands, Surigao del Norte including Siargao and Bucas Grande Islands, the northern portion of Surigao del Sur, Agusan del Norte, the northeastern portion of Agusan del Sur (Sibagat), Camiguin, and the eastern portion of Misamis Oriental.

- 8:00 PM: "PAENG" continues to move West Northwestward towards the Albay-Sorsogon area with maximum sustained winds of 85 km/h near the center, gustiness of up to 105 km/h, and a central pressure of 990 hPa.

- 11:00 PM: "PAENG" maintains its strength as it continues to approach the Lagonoy Gulf Area with maximum sustained winds of 85 km/h near the center, gustiness of up to 105 km/h, and a central pressure of 990 hPa.

TCWS No. 2 was raised over Catanduanes, Albay, Sorsogon, Masbate including Ticao and Burias Islands, Camarines Sur, Camarines Norte, Marinduque, Quezon including Pollilo Islands, Laguna, Batangas, Cavite, Metro Manila, Rizal, Bulacan, the southern portion of Aurora, the central and southern portions of Nueva, the central and southern portions of Tarlac, Pampanga, Bataan, the central and southern portions of Zambales, the northern and central portions of Oriental Mindoro, the northern and central portions of Occidental Mindoro including Lubang Islands, Romblon, Northern Samar, Eastern Samar, Samar, Biliran, and the northern portion of Leyte.

TCWS No. 1 was raised over Nueva Vizcaya, Quirino, the central and southern portions of Isabela, Ifugao, Benguet, Mountain Province, the southern portion of Ilocos Sur, La Union, Bataan, Tarlac, Zambales, Pangasinan, the rest of Aurora, the rest of Pampanga, Occidental Mindoro including Lubang Islands, the rest of Oriental Mindoro, Calamian Islands, Cuyo Islands, the rest of Nueva Ecija, Southern Leyte, Cebu including Bantayan and Camotes Islands, Bohol, Negros Occidental, Negros Oriental, Guimaras, Aklan, Antique, Capiz, Iloilo, Siquijor, the rest of Leyte, Dinagat Islands, Surigao del Norte including Siargao and Bucas Grande Islands, the northern portion of Surigao del Sur, Agusan del Norte, the northeastern portion of Agusan del Sur (Sibagat), Camiguin, and the eastern portion of Misamis Oriental.

- 11:00 PM: "PAENG" reached a severe tropical storm category with maximum sustained winds of 95 km/h near the center and gustiness of up to 130 km/h and is now offshore of Virac, Catanduanes.

29 October 2022

- 1:10 AM "PAENG" made its 1st landfall over Virac, Catanduanes

- 1:40 AM: "PAENG" made its 2nd landfall over Caramoan, Camarines Sur

- 2:00 AM: TCWS No. 3 was raised over Catanduanes, Camarines Norte, the northern portion of Camarines Sur, and the extreme eastern portion of Quezon.

TCWS No. 2 was raised over Albay, Sorsogon, Masbate including Ticao and Burias Islands, the rest of Camarines Sur,

Marinduque, the rest of Quezon including Pollilo Islands, Laguna, Batangas, Cavite, Metro Manila, Rizal, Bulacan, the southern portion of Aurora, the central and southern portions of Nueva Ecija, the central and southern portions of Pampanga, Bataan, the central and southern portions of Zambales, the northern and central portions of Oriental Mindoro, the northern and central portions of Occidental Mindoro including Lubang Islands, Romblon, Northern Samar, the northern portion of Eastern Samar, and the northern portion of Samar.

TCWS No. 1 was raised over the central and southern portions of Isabela, Nueva Vizcaya, Quirino, Benguet, Ifugao, Mountain Province, the southern portion of Ilocos Sur, La Union, the rest of Aurora, the rest of Nueva Ecija, the rest of Zambales, Pangasinan, the rest of Tarlac, the rest of Oriental Mindoro, the rest of Occidental Mindoro, the northern portion of including Calamian and Cuyo Islands, the rest of Samar, the rest of Eastern Samar, Biliran, Leyte, Southern Leyte, Cebu including Bantayan and Camotes Islands, Bohol, Negros Occidental, Negros Oriental, Guimaras, Aklan, Antique, Capiz, Iloilo, Siquijor, the rest of Leyte, Dinagat Islands, Surigao del Norte including Siargao and Bucas Grande Islands, the northern portion of Surigao del Sur, Agusan del Norte, the northeastern portion of Agusan del Sur, Camiguin, and Misamis Oriental.

- 5:00 AM: "PAENG" crosses the southern tip of Catanduanes and makes landfall in Camarines Sur with maximum sustained winds of 95 km/h near the center and gustiness of up to 160 km/h.

- 6:00 AM: STS "PAENG" made its 3rd landfall over Buenavista, Quezon.

- 8:00 AM: "PAENG" has crossed the Bondoc Peninsula in Southern Quezon with maximum sustained winds of 95 km/h near the center, gustiness of up to 160 km/h, and central pressure of 985 hPa.

TCWS No. 3 was issued over Camarines Norte, the western portion of Camarines Sur, Marinduque, Quezon including Pollilo Islands, Laguna, Batangas, Cavite, Metro Manila, and Rizal.

TCWS No. 2 was issued over Catanduanes, Albay, the western portion of Sorsogon, the western portion of Masbate including Burias Island, the southern portion of Aurora, Bulacan, Pampanga, Bataan, Tarlac, Zambales, Nueva Ecija, Pangasinan, the rest of Camarines Sur, Romblon, Oriental Mindoro, and Occidental Mindoro including Lubang Islands.

TCWS No. 1 issued over Isabela, Nueva Vizcaya, Quirino, Kalinga, Ifugao, Mountain Province, Benguet, Ilocos Sur, La Union, the rest of Aurora, the rest of Sorsogon, the rest of Masbate including Ticao Island, and the northern portion of Palawan including Calamian and Cuyo Islands, Northern Samar, Samar, Eastern Samar, Biliran, Leyte, Southern Leyte, Cebu including Bantayan and Camotes Islands, Bohol, Negros Occidental, Negros Oriental, Guimaras, Aklan, Antique, Capiz, and Iloilo.

- 8:40 AM: STS "PAENG" made its 4th landfall over Sta. Cruz, Marinduque.

- 11:00 AM: "PAENG" maintains its strength while moving over the northern portion of Marinduque.

- 1:40 PM: STS "PAENG" made its 5th landfall in Sariaya, Quezon

- 2:00 PM: "PAENG" begins to move west-northwestward and is about to make landfall in the vicinity of San Juan, Batangas.

- 5:00 PM: "PAENG" maintains its strength while moving over San Pablo City, Laguna.

- 8:00 PM: "PAENG" maintains its strength while traversing the northern portion of Cavite.

- 10:00 PM: "PAENG" made its 6th landfall in Baliuag, Bulacan.

- 11:00 PM: STS "PAENG" maintains its strength while traversing the northern portion of Cavite.

TCWS No. 3 was issued over the central and southern portions of Zambales, Bataan, the southern portion of Bulacan, the western portion of Pampanga, Metro Manila, the southwestern portion of Quezon, Laguna, Batangas, Cavite, Rizal, the northwestern portion of Occidental Mindoro including Lubang Islands, the northwestern portion of Oriental Mindoro.

TCWS No. 2 issued over Pangasinan, the southern portion of Aurora, Tarlac, Nueva Ecija, the rest of Bulacan, the rest of Pampanga, the rest of Zambales, the central portion of Oriental Mindoro, the central portion of Mindoro, Marinduque, the northern portion of Romblon, the western and central portions of Camarines Norte, the western portion of Camarines Sur, and the rest of Quezon including Pollilo Islands.

TCWS No. 1 issued over La Union, Kalinga, Abra, Benguet, Ifugao, Ilocos Sur, Mountain Province, Isabela, Nueva Vizcaya, Quirino, the rest of Aurora, Catanduanes, Albay, Sorsogon, Masbate including Ticao and Burias Islands, the rest of Romblon, the rest of Camarines Sur, the rest of Camarines Norte, the rest of Occidental Mindoro, the rest of Oriental Mindoro, and the northern portion of Palawan including Calamian and Cuyo Islands, the western portion of Northern Samar, the northwestern portion of Samar, the northwestern portion of Leyte, the northern portion of Biliran, the extreme northern portion of Cebu including Bantayan Islands, the northern portion of Negros Occidental, Guimaras, Capiz, Iloilo, Aklan, and Antique.

30 October 2022

- 2:00 AM: "PAENG" weakens into a Tropical Storm and is about to exit the landmass of Luzon. It has maximum sustained winds of 85 km/h near the center, gustiness of up to 140 km/h, and a central pressure of 990 hPa.

TCWS No. 3 is lifted. Meanwhile, TCWS No. 2 is still raised over Pangasinan, La Union, the southern portion of Ilocos Sur, Benguet, the western and southern portions of Nueva Vizcaya, the southern portion of Aurora, Nueva Ecija, Zambales, Tarlac, Pampanga, Bulacan, Bataan, Metro Manila, the northeastern and western portions of Laguna, the northwestern portion of Batangas, Rizal, Cavite, and the northern portion of mainland Quezon.

TCWS No. 1 is raised over Cagayan including Babuyan Islands, Isabela, Quirino, the rest of Nueva Vizcaya, Apayao, Kalinga, Abra, Ifugao, Mountain Province, Ilocos Norte, the rest of Ilocos Sur, the rest of Aurora, the rest of Batangas, the rest of Quezon including Polillo Islands, the rest of Laguna, Marinduque, Occidental Mindoro including Lubang Islands, Oriental Mindoro, Calamian Islands, Romblon, Camarines Norte, Camarines Sur, the western portion of Albay, Burias Island, and Caluya Islands.

- 5:00 AM: TS "PAENG" is now over the West Philippine Sea with maximum sustained winds of 85 km/h near the center, gustiness of up to 105 km/h, and a central pressure of 990 hPa.

- 11:00 AM: "PAENG" continues to move west-northwest over the West Philippine Sea.

- 5:00 PM: "PAENG" moves west-southwestward while maintaining its strength.

TCWS No. 2 is now lifted. Meanwhile, TCWS No. 1 still raised over Cagayan including Babuyan Islands, Isabela, Quirino, Nueva Vizcaya, Apayao, Abra, Kalinga, Mountain Province, Ifugao, Benguet, Ilocos Norte, Ilocos Sur, La Union, Pangasinan, Aurora, Bulacan, Nueva Ecija, Tarlac, Pampanga, Bataan, Zambales, Metro Manila, the western and central portions of Batangas, Cavite, Laguna, Rizal, the northwestern portion of Oriental Mindoro, the northwestern portion of Occidental Mindoro including Lubang Islands, and the northern portion of Quezon.

- 11:00 PM: "PAENG" continues to maintain its strength while moving east southeastward.

TCWS was raised over Cagayan, Isabela, Quirino, Nueva Vizcaya, Apayao, Abra, Kalinga, Mountain Province, Ifugao, Benguet, Ilocos Norte, Ilocos Sur, La Union, Pangasinan, Aurora, Bulacan, Nueva Ecija, Tarlac, Pampanga, Bataan, Zambales, Metro Manila, the western and central portions of Batangas, Cavite, Laguna, Rizal, the northwestern portion of Oriental Mindoro, the northwestern portion of Occidental Mindoro including Lubang Islands, and the northern portion of Quezon.

31 October 2022

- 5:00 AM: TS "PAENG" is now moving towards the northwestern limit of the Philippine Area of Responsibility (PAR) with maximum sustained winds of 85 km/h near the center, gustiness of up to 105 km/h, and central pressure of 990 hPa.

TCWS No. 1 is still raised over Ilocos Norte, Ilocos Sur, La Union, Pangasinan, Apayao, Kalinga, Abra, Mountain Province, Ifugao, Benguet, Nueva Vizcaya, the western portion of Cagayan, the western portion of Isabela, the northwestern portion of Quirino, the northern, western, and southern portions of Nueva Ecija, Pampanga, Bataan, Tarlac, Zambales, and the western portion of Bulacan.

- 11:00 AM: "PAENG" re-intensifies into a Severe Tropical Storm while moving over the West Philippine Sea.

- 12:10 PM: "PAENG" exited the Philippine Area of Responsibility at 12:10 PM today.

- 5:00 PM: "PAENG" intensifies further as it continues to move over the West Philippine Sea.

TCWS No. 1 is still raised over Abra, the western portion of Benguet, the southern portion of Ilocos Norte, Ilocos Sur, La

Union, the central and western portions of Pangasinan, the central and western portions of Tarlac, and the northern and central portions Zambales.

- 11:00 PM: "PAENG" continues to move further away from the country.

All TWCS were lifted.

RELATED INCIDENTS

The following incidents were reported in some areas of Region 1, Region 2, Region 3, CALABARZON, MIMAROPA, Region 5, Region 6, Region 7, Region 8, Region 9, Region 12, CARAGA, BARMM.

REGI ON	Falle n/upr oote d tree	Stron g wind	Fire I ncide nt (ot hers)	Flooded Areas			High tide	Land slide (Rain -Indu ced)	Soil Erosi on	Marit ime I ncide nt	Colla psed Struc ture	Topp led E lectri cal Post	Stor m Surge	Soil Move ment	Road slip	Scou red and Dam aged Appro ach Slab	Soil erosi on	Grou nd Crack	Stron g Wind s and Big Wave s	Big wave s	Drow ning
				Flood ed	Subs ided	Rece ding															
Total	48	2	1	75	1295	10	2	141	1	3	2	4	10	1	2	1	1	1	4	1	3
Regio n 1	10	2	1	1	27	0	2	0	0	0	0	0	0	0	0	0	0	0	0	0	0
Regio n 2	0	0	0	0	275	0	0	3	1	0	0	0	0	0	0	0	0	0	0	0	0
Regio n 3	0	0	0	0	159	0	0	0	0	1	0	0	0	0	0	0	0	0	0	0	0
CALA BAR ZON	34	0	0	15	91	0	0	20	0	0	2	4	0	0	0	0	0	0	0	0	0
MIMA ROP A	3	0	0	0	104	0	0	7	0	1	0	0	0	0	0	0	0	0	0	0	0
Regio n 5	0	0	0	0	173	0	0	11	0	0	0	0	0	0	0	0	0	0	0	0	0
Regio n 6	1	0	0	0	301	0	0	49	0	1	0	0	9	0	0	0	0	0	0	0	0
Regio n 7	0	0	0	12	15	0	0	23	0	0	0	0	0	1	0	0	0	0	0	0	0
Regio n 8	0	0	0	11	7	1	0	18	0	0	0	0	0	2	1	1	0	0	0	0	0
Regio n 9	0	0	0	0	84	3	0	4	0	0	0	0	0	0	0	0	1	0	0	0	0
Regio n 12	0	0	0	12	1	1	0	0	0	0	0	0	0	0	0	0	0	0	4	1	3
CAR AGA	0	0	0	3	17	1	0	1	0	0	0	0	0	0	0	0	0	0	0	0	0
BAR MM	0	0	0	21	41	4	0	5	0	0	0	0	1	0	0	0	0	0	0	0	0

AFFECTED POPULATION

A total of 1,473,859 families or 5,978,800 persons were affected. Of which, 3,789 families or 17,292 persons were served inside 115 ECs and 66,214 families or 330,903 persons were served outside ECs:

Affected Regions	AFFECTED			INSIDE ECs			OUTSIDE ECs	
	Brgy	Families	Persons	No. of ECs	Families	Persons	Families	Persons
TOTAL	10,579	1,473,859	5,978,800	115	3,789	17,292	66,214	330,903
Region 1	246	9,797	38,491	1	68	261	2	6
Region 2	758	89,567	331,721	2	23	74	29	105
Region 3	399	127,120	445,667	7	38	141	0	0
CALABARZON	2,343	256,332	1,052,028	64	2,397	10,700	207	867
MIMAROPA	679	53,162	217,573	0	0	0	0	0
Region 5	1,458	69,668	269,616	1	2	10	0	0
Region 6	2,822	458,366	1,769,948	3	19	71	38	385
Region 7	18	405	1,699	13	102	321	6	39
Region 8	596	106,475	398,480	1	30	55	0	0
Region 9	84	15,984	79,636	0	0	0	0	0
Region 10	49	1,355	6,104	0	0	0	0	0

Affected Regions	AFFECTED			INSIDE ECs			OUTSIDE ECs	
	Brgy	Families	Persons	No. of ECs	Families	Persons	Families	Persons
Region 11	36	1,865	9,324	0	0	0	0	0
Region 12	162	46,563	202,492	0	150	750	600	2,907
CARAGA	48	1,362	4,817	3	134	550	30	148
BARMM	442	215,961	1,077,338	14	670	3,739	65,251	326,255
CAR	298	11,010	36,715	1	25	125	51	191
NCR	141	8,867	37,151	5	131	495	0	0

Change in figures is due to ongoing validation

CASUALTIES

A total of 162 dead, 270 injured, and 28 missing persons were reported:

REGION	CONFIRMED			FOR VALIDATION			TOTAL REPORTED		
	dead	injured	missing	dead	injured	missing	dead	injured	missing
TOTAL	132	232	20	30	38	8	162	270	28
Region 2	0	1	1	3	0	0	3	1	1
Region 3	2	0	0	0	11	0	2	11	0
CALABARZON	23	22	0	10	8	4	33	30	4
MIMAROPA	3	5	0	0	0	1	3	5	1
Region 5	0	0	0	2	17	0	2	17	0
Region 6	34	0	5	3	1	0	37	1	5
Region 7	0	0	0	2	0	0	2	0	0
Region 8	0	26	0	5	0	3	5	26	3
Region 9	0	0	0	4	1	0	4	1	0
Region 12	3	2	0	1	0	0	4	2	0
BARMM	66	169	13	0	0	0	66	169	13
CAR	1	6	1	0	0	0	1	6	1
NCR	0	1	0	0	0	0	0	1	0

Change in figures is due to ongoing validation

ROADS AND BRIDGES

A total of 527 road sections and 133 bridges were affected. Below is the current status of affected road sections and bridges:

	NOT PASSABLE		PASSABLE (previously reported as not passable and/or one lane passable)	
	ROADS	BRIDGES	ROADS	BRIDGES
GRAND TOTAL	98	49	429	84
Region 1	0	0	2	0
Region 2	16	17	79	60
Region 3	0	0	9	1
CALABARZON	1	1	55	0
MIMAROPA	0	0	16	0
Region 5	0	0	68	1
Region 6	65	22	25	7
Region 7	2	0	0	0
Region 8	0	1	31	2
Region 12	4	3	12	6
CARAGA	0	0	1	0
BARMM	0	5	4	7
CAR	10	0	127	0

POWER

A total of 335 cities/municipalities were affected. Below is the current status of power supply:

REGION	NO. OF CITIES/ MUNICIPALITIES	
	INTERRUPTED	RESTORED
GRAND TOTAL	17	318
Region 1	7	24
Region 2	1	17
Region 3	0	41
CALABARZON	0	105
MIMAROPA	0	45
Region 5	1	29
Region 6	2	20
Region 7	0	5
Region 8	6	29
Region 12	0	2
BARMM	0	1

WATER SUPPLY

A total of 27 cities/municipalities were affected. Below is the current status of water supply:

REGION	NO. OF CITIES/ MUNICIPALITIES	
	INTERRUPTED	RESTORED
GRAND TOTAL	2	25
Region 3	0	5
CALABARZON	0	12
MIMAROPA	0	4
Region 5	0	1
Region 6	0	2
Region 7	1	0
Region 8	1	0
BARMM	0	1

COMMUNICATION LINES

A total of 47 cities/municipalities were affected. Below is the current status of communication lines:

Region	No of Areas	
	Without Communication	Restored Communication Lines
GRAND TOTAL	36	11
MIMAROPA	0	8
Region 5	0	1
Region 8	36	2

STATUS OF AIRPORTS

A total of 9 airports were affected. Below is the current status of affected airports:

REGION	NO. OF AIRPORTS	
	NON-OPERATIONAL	OPERATIONAL
GRAND TOTAL	0	9
MIMAROPA	0	2
Region 8	0	4
Region 10	0	1
CARAGA	0	1

BARMM	0	1
-------	---	---

STATUS OF FLIGHTS

A total of 412 domestic flights and 51 international flights were cancelled. Below is the current status of flights:

REGION	NO. OF CITIES/ MUNICIPALITIES			
	CANCELLED		RESUMED	
	DOMESTIC	INTERNATIONAL	DOMESTIC	INTERNATIONAL
GRAND TOTAL	6	0	406	51
Region 3	0	0	8	0
MIMAROPA	0	0	8	0
Region 5	0	0	53	0
Region 6	0	0	9	0
Region 8	6	0	1	0
NCR	0	0	327	51

STATUS OF SEAPORTS

A total of 121 seaports were affected. Below is the current status of affected seaports:

REGION	NO. OF SEAPORTS	
	NON-OPERATIONAL	OPERATIONAL (previously reported as non-operational)
GRAND TOTAL	30	91
CALABARZON	0	13
MIMAROPA	0	40
Region 5	0	13
Region 6	0	14
Region 7	26	0
Region 8	3	1
Region 9	1	0
Region 10	0	3
Region 11	0	2
CARAGA	0	4
NCR	0	1

STRANDED PASSENGERS, ROLLING CARGOES, VESSELS, MBCAS

Below is the current number of stranded passengers, rolling cargoes, vessels, and motorbancas:

REGION	NO. OF STRANDED			
	PASSENGER	ROLLING CARGOES	VESSELS	MOTORBANCAS
GRAND TOTAL	2,457	537	83	1
Region 7	2,300	537	83	1
NCR	157	0	0	0

DAMAGED HOUSES

A total of 68,422 damaged houses are reported in Region 1, Region 2, Region 3, CALABARZON, MIMAROPA, Region 5, Region 6, Region 7, Region 8, Region 9, Region 10, Region 11, Region 12, CARAGA, BARMM, CAR.

REGION	PARTIALLY	TOTALLY	TOTAL	AMOUNT (PHP)
GRAND TOTAL	61,788	6,634	68,422	17,286,000
Region 1	978	33	1,011	0
Region 2	38	50	88	0

Region 3	489	143	632	0
CALABARZON	17,703	1,697	19,400	0
MIMAROPA	3,374	242	3,616	0
Region 5	3,295	242	3,537	0
Region 6	24,992	2,185	27,177	0
Region 7	39	11	50	0
Region 8	6,332	167	6,499	0
Region 9	157	148	305	11,145,000
Region 10	669	95	764	6,141,000
Region 11	515	109	624	0
Region 12	1,431	409	1,840	0
CARAGA	17	14	31	0
BARMM	1,153	1,062	2,215	0
CAR	606	27	633	0

Change in figures is due to ongoing validation

DAMAGE TO AGRICULTURE (2)

Department of Agriculture

REGION	NO. OF FARMERS/ FISHERFOLK AFFECTED	AFFECTED CROP AREA (HA)			NUMBER OF DAMAGED INFRASTRUCTURE, MACHINERIES, EQUIPMENT			PRODUCTION LOSS IN VOLUME (MT)	PRODUCTION LOSS / COST OF DAMAGE IN VALUE (PHP)
		WITH NO CHANCE OF RECOVERY (TOTALLY DAMAGED)	WITH CHANCE OF RECOVERY (PARTIALLY DAMAGED)	TOTAL	TOTALLY DAMAGED	PARTIALLY DAMAGED	TOTAL		
GRAND TOTAL	146,927.7	38,569.39	89,245.26	136,843.27	67	132	6,210	212,033.72	6,301,259,811.6053
Region 1	0	293.87	5,393.56	5,687.64	0	0	0	1,403.25	52,800,110.5
Region 2	26,864	16,886.69	13,147.1	29,033.79	0	0	0	64,497.07	1,217,948,410.989
Region 3	16,105.7	0	0	22,974.87	0	0	0	30,227.05	541,956,406.11
CALABARZON	10,111	2,476.31	6,131.44	8,597.44	0	0	0	24,082.89	726,119,476.09
MIMAROPA	8,374	847.23	6,630.49	7,477.72	0	0	0	13,970.62	337,343,911.17
Region 5	29,736	9,036.1	13,568.03	22,604.13	0	0	0	40,934.8	924,124,008.65
Region 6	33,884	8,917.63	27,935.09	36,852.72	1	4	6,014	36,229.69	1,826,995,490.92
Region 9	2	0	0	196	0	0	0	0	2,360,000
Region 10	8	2.65	0.75	0	66	128	196	0	1,354,500
Region 11	0	0	0	0	0	0	0	0	10,000
BARMM	15,273	0	14,105.75	977	0	0	0	0	639,521,156.5663
CAR	6,570	108.91	2,333.05	2,441.96	0	0	0	688.35	30,726,340.61

National Irrigation Administration

REGION	NUMBER OF DAMAGED INFRASTRUCTURE		TOTAL	COST OF DAMAGE
	TOTALLY DAMAGED	PARTIALLY DAMAGED		
GRAND TOTAL	0	73	73	101,306,400
Region 2	0	0	0	92,597,000
MIMAROPA	0	20	20	5,100,000
Region 5	0	13	13	3,505,000

REGION	NUMBER OF DAMAGED INFRASTRUCTURE		TOTAL	COST OF DAMAGE
	TOTALLY DAMAGED	PARTIALLY DAMAGED		
BARMM	0	40	40	104,400

Change in figures is due to ongoing validation

DAMAGE TO INFRASTRUCTURE

The estimated cost of damage to infrastructure amounting to Php 5,868,503,198.57 was reported in Region 1, Region 2, Region 3, CALABARZON, MIMAROPA, Region 5, Region 6, Region 7, Region 10, Region 11, Region 12, BARMM, CAR.

REGION	NUMBER OF DAMAGED INFRASTRUCTURE	COST OF DAMAGE (PHP)
GRAND TOTAL	1,066	5,868,503,198.57
Region 1	15	63,200,000
Region 2	131	531,938,218.7
Region 3	21	54,700,000
CALABARZON	206	1,769,377,360.69
MIMAROPA	321	1,017,659,772
Region 5	180	793,374,689.99
Region 6	27	661,675
Region 7	64	277,000,000
Region 10	5	110,050,000
Region 11	1	2,500,000
Region 12	1	0
BARMM	39	511,200,000
CAR	55	736,841,482.19

Change in figures is due to ongoing validation

OTHER DAMAGED ASSETS

The estimated cost of damage to other assets amounting to Php 1,000,000 was reported in Region 5, Region 6, Region 7, Region 12, BARMM, CAR.

REGION	CLASSIFICATION	COST OF DAMAGE (PHP)
GRAND TOTAL		1,000,000
Region 5	Electronics	1,000,000
Region 6	Toilets	0
	Handwashing facilities	0
	Educational Materials	0
	Furniture	0
	Electronics	0
Region 7	Furniture	0
	Educational Materials	0
	Electronics	0
Region 12	Fishing Boats	0
	Fishing Boats	0
BARMM	Vehicles	0
	Draft Animals	0
CAR	Furniture	0
	Educational Materials	0
	Electronics	0

SUSPENSION OF CLASSES AND WORK

Classes and work were suspended in the following regions:

REGION	No of cities/municipalities

	CLASSES	WORK
GRAND TOTAL	676	223
Region 1	3	0
Region 2	10	2
Region 3	59	1
CALABARZON	142	44
MIMAROPA	43	24
Region 5	87	68
Region 6	75	15
Region 7	77	0
Region 8	75	33
Region 9	5	28
Region 10	12	0
Region 12	24	0
CARAGA	9	7
BARMM	37	1
CAR	1	0
NCR	17	0

DECLARATION OF STATE OF CALAMITY

A total of 529 cities/municipalities were declared under the State of Calamity. Below is the number of SOCs issued:

REGION	NO. OF SOCs ISSUED			
	REGIONAL	PROVINCIAL	CITY/ MUNICIPALITY	BARANGAY
GRAND TOTAL	4	7	34	0
Region 2	0	0	4	0
CALABARZON	1	2	12	0
MIMAROPA	0	1	5	0
Region 5	1	2	0	0
Region 6	1	1	1	0
Region 8	0	0	1	0
Region 9	0	0	2	0
Region 12	0	0	3	0
BARMM	1	1	5	0
NCR	0	0	1	0

PRE-EMPTIVE EVACUATION

A total of 100,914 families or 356,143 persons were pre-emptively evacuated:

REGION	No of Families	No. of Persons
GRAND TOTAL	100,914	356,143
Region 1	443	1,447
Region 2	765	2,459
CALABARZON	4,499	16,239
MIMAROPA	8,058	30,156
Region 5	508	1,887
Region 6	76,261	265,079
Region 7	116	455
Region 8	10,039	37,701
Region 9	34	21
Region 10	33	145
Region 11	50	191

ASSISTANCE PROVIDED

The following assistance were provided to Region 1, Region 2, Region 3, CALABARZON, MIMAROPA, Region 5, Region 6, Region 7, Region 8, Region 9, Region 10, Region 11, CARAGA, BARMM, CAR, NCR.

	QTY	UNIT	AMOUNT (PHP)
GRAND TOTAL	613,365.34	0	1,283,436,042.2
Not Specified	0	0	1,643,356.25
Family Food Pack	355,778	0	701,355,078.62
Bottled Water	10,128	0	170,739
Hygiene kit	23,575	0	13,051,676.5
Sleeping Kit	8,348	0	5,182,192.76
Financial	11,739	0	55,990,007.05
Family Pack	678	0	5,843,113.44
Tarpaulin	455	0	186,000
Blanket	1,168	0	234,417.6
Malong	2,600	0	28,016.8
Megaphone	19	0	18,375
for verification	0	0	13,952,920.8
Food and Non-Food Items	0	0	470,041,506.95
Family Kit	1,323	0	6,907,059.53
Family tent	50	0	820,000
Modular tent	400	0	1,756,000
Food	16,994.5	0	619,755
Family Kit (Old)	10	0	23,000
Family Kit (New)	5	0	15,936.8
Laminated Sacks	4	0	14,600
Fuel	1,763.84	0	148,895
Kitchen Kit	14	0	19,967.7
Tarpaulins	2	0	9,300
Laminated Sacks	3	0	10,950
Hygeine Kit	38	0	17,014.12
Family kit	2	0	6,374.72
Community Kitchen	2	0	16,168
Hot Meal	504	0	662,637
Water	44,101	0	396,135
Hygiene Kit	1,100	0	1,523,498
Modular Tent	30	0	135,600
Hot Meals and Malong	28	0	8,624
FFPs, Hygiene Kits, Malongs, Modular Tents, and Laminated Sacks for 73 Families	0	0	433,059
Kitchen Set	254	0	192,532
Shelter Repair Kit	79	0	327,407.6
Food and Non-food items	0	0	926,878.8
Food and Non Food Items	1,600	0	97,179
Cadaver Bags	100	0	0
Sakoline	22	0	0
Food Packs	25,623	0	0
20L Gallon Water	100	0	0
Disposable Facemask	11	0	0
Jerry Cans	420	0	0

Rice	300	0	0
Noodles	110	0	0
Sardines	100	0	0
Purified Water	100	0	0
Welfare Goods Packs	1,000	0	0
Relief Packs	3,490	0	0
1L Bottled Water	98,495	0	0
Assorted Goods	50	0	0
5L Mineral Water	50	0	0
Assorted Relief Goods	63	0	0
Reusable Facemask	2	0	0
Water Tanks	20	0	0
Shelter Repair Kit	423	0	0
Bihon	51	0	0
Family Tent	1	0	19,050
Relief Assistance	0	0	279,020.16
Assistance to Individuals in Crisis Situation (AICS)-Totally Damaged House	8	0	80,000
Assistance to Individuals in Crisis Situation (AICS)-Partially Damaged House	27	0	242,000
Assistance to Individuals in Crisis Situation (AICS)- Dead	1	0	10,000
Assistance to Individuals in Crisis Situation (AICS)-Injured	2	0	10,000
Assistance to Individuals in Crisis Situation (AICS) - Cash	1	0	10,000

NDRRMC Response Cluster Essential Elements of Information

As of 14 November 2022, 11:50 PM



Food and Non-Food Items

Cost of Humanitarian Assistance

PhP 397,087,917.84

worth of food and non-food items were provided by the DSWD, OCD and LGUs

Standby Stockpiles

PhP 1,113,372,936.40

worth of food and non-food item stockpiles from DSWD and OCD

Standby Funds

PhP 452,030,882.26

QRF standby funds from DSWD and OCD



Camp Coordination and Camp Management and Internally Displaced Persons Protection

Evacuation Centers Currently Being Used

123

in Regions NCR, I, II, III, CALABARZON, MIMAROPA, V, VI, VII, VIII, IX, XII, Caraga, and BARMM.

Displaced Persons Inside Evacuation Centers

5,750 families / 26,204 persons

in Regions NCR, I, II, III, CALABARZON, MIMAROPA, V, VI, VII, VIII, IX, XII, Caraga, and BARMM.

Displaced Persons Outside Evacuation Centers

63,490 families / 316,984 persons

in Regions CAR, I, II, III, CALABARZON, VI, IX, XII, and BARMM..



Logistics

Transportation Assets Deployed

171

from DSWD, WFP

Debris Clearing Equipment Deployed

653

from BFP and DPWH

Assets on Standby

5,115

from BFP, PCG, and AFP



Search, Rescue, and Retrieval

SRR Teams Deployed

1,083

from AFP, BFP, PCG, and PNP, MMDA, DAVAO-DRG, and READI BARMM

SRR Assets Deployed

828

from AFP, BFP and PCG

Rescued Individuals

7,355



Emergency Telecommunications

Deployed Emergency Telecommunications Equipment

440

from DICT and OCD

Available and Deployable Emergency Telecommunications Equipment

1093

from DICT, OCD, and PNP



Law and Order

Visibility Patrols in Evacuated Areas

751

Visibility Patrols in Commercial Districts/Areas

5,024

Police Assistance Desks Established at Occupied Evacuation Centers

697



Education

Schools Currently Being Used as ECs

Classrooms Currently Being Used as

127

in Regions II, III, IV-A, IV-B, V, VI, VII, VIII, and BARMM

ECs

742

in Regions NCR, II, III, IV-A, IV-B, V, VI, VII, VIII, and BARMM



Health

Augmented Medical Logistics

PhP16,870,571.31

worth of assorted drugs and medicines, medical supplies, hygiene kits and other commodities.

Prepositioned Medical Logistics

PhP104,717,392.78

worth of assorted drugs and medicines, medical supplies, and other commodities



Shelter

Shelter Grade Tarpaulins

3,000

was provided to affected families in Region XII and BARMM.



Early Recovery

Agricultural Assistance

PhP37,439,746

worth of Assorted Vegetable Seeds , Hybrid Palay Seeds, Certified Palay Seeds, and Drugs and Biologics were distributed to 8,139 affected individuals in Regions II, V, VI.

RELATED INCIDENTS as of (November 18, 2022 08:00)

REGION PROVINCE CITY/ MUNICIPALITY BARANGAY		TYPE OF INCIDENT	DATE OF OCCURENCE	TIME OF OCCURENCE	DESCRIPTION	ACTIONS TAKEN	REMARKS	STATUS (for flooded areas)
GRAND TOTAL	1,608							
REGION 1	43							
LA UNION	12							
Pugo	8							
Ambalite		Fallen/uprooted tree	30 October 2022	07:30 am	Responded to an uprooted tree	Conduct clearing operation	Passable as of 1130H, 10/30/2022	
Ambangonan		Fallen/uprooted tree	30 October 2022	07:45 am	Responded to a call of a fallen tree that obstructed the barangay road	Conduct clearing operation	Cleared as of 0900H 10/30/2022	
Maoasoas Sur		Fallen/uprooted tree	30 October 2022	08:00 am	Obstructed the Brgy. road	Brgy. Official, LUELCO and MDRRMO was informed, road clear and remove debris	Cleared as of 1000H 10/30/2022	
Tavora Proper		Fallen/uprooted tree	30 October 2022	08:30 am	Obstructed the Brgy. road	Brgy. Official, LUELCO and MDRRMO was informed, road clear and remove debris	Cleared as of 1000H 10/30/2022	
Palina		Fallen/uprooted tree	30 October 2022	03:00 pm	Fallen tree at Palina, Pugo	MDRRMO Pugo conducted clearing operation	Cleared as of 2000H	
Ambalite		Fallen/uprooted tree	30 October 2022	06:30 pm	Fallen tree at Ambalite, Pugo	MDRRMO Pugo conducted clearing operation	Cleared as of 1530H 10/30/2022	
Ambangonan		Fallen/uprooted tree	30 October 2022	06:30 pm	Fallen tree at Ambangonan, Pugo	MDRRMO Pugo conducted clearing operation	Cleared as of 2000H	
Duplas		Fire Incident (others)	30 October 2022	11:30 pm	1 Mahogany tree along National Road was caught on fire after a live wire continuously sticking to the tree due to strong/gusty winds.	BFP, MDRRMO, and LUELCO responded	Declared FIRE OUT at around 12mn (10-31-2022) LUELCO personnel inspected the affected powerline and cut the lines for safety purposes as of 0830H, 10-31-2022 powerlines are not yet restored	
San Fernando	3							
Lingsat		Fallen/uprooted tree	30 October 2022	03:23 pm	Fallen Tree at Lingsat, San Fernando City	CDRRMO responded with brgy. officials	Cleared as of 1723H	

REGION PROVINCE CITY/ MUNICIPALITY BARANGAY		TYPE OF INCIDENT	DATE OF OCCURENCE	TIME OF OCCURENCE	DESCRIPTION	ACTIONS TAKEN	REMARKS	STATUS (for flooded areas)
Sevilla		Fallen/uprooted tree	30 October 2022	03:58 pm	Fallen Tree at Sevilla, San Fernando City	CDRRMO responded	Pruning scheduled 10/31/2022	
Poro		Strong wind	29 October 2022	10:19 pm	6 damaged banca along coastal area at Poro due to strong winds	CDRRMO informed City Agriculture for possible assessment		
Rosario	1							
Palina		Fallen/uprooted tree	31 October 2022	03:00 am	Causing obstruction affecting powerline post.	MDRRMO Responded. The response team immediately cleared the affected road and secure the area by providing barricades	Due to high tide	
PANGASINAN	31							
Lingayen	17							
Pangapisan Sur (Zone 1 & 2)		Flooded Areas	29 October 2022	06:42 pm	1 ft	Conduct strict monitoring	Due to high tide	Subsided
Pangapisan North Lingayen Baywalk Areas		Flooded Areas	29 October 2022	07:00 pm	2 ft	Conduct strict monitoring	Due to high tide	Subsided
Pangapisan North (Aplaya)		Flooded Areas	29 October 2022	07:00 pm	2.5ft	Conduct strict monitoring and Pre-emptive evacuation of affected families	Due to high tide	Subsided
Poblacion (Baywalk Area)		Flooded Areas	29 October 2022	07:00 pm	2 ft	Conduct strict monitoring and Pre-emptive evacuation of affected families	Due to high tide	Subsided
Poblacion (Alvear II)		Flooded Areas	29 October 2022	07:00 pm	2 ft	Conduct strict monitoring and Pre-emptive evacuation of affected families	Due to high tide	Subsided
Maniboc (Baywalk Area)		Flooded Areas	29 October 2022	07:00 pm	2 ft	Conduct strict monitoring and Pre-emptive evacuation of affected families	Due to high tide	Subsided
Maniboc (Casulming)		Flooded Areas	29 October 2022	07:00 pm	2 ft	Conduct strict monitoring and Pre-emptive evacuation of affected families	Due to high tide	Subsided
Libsong East (Baywalk Area)		Flooded Areas	29 October 2022	07:00 pm	2 ft	Conduct strict monitoring and Pre-emptive evacuation of affected families	Due to high tide	Subsided
Libsong East (Aliguas)		Flooded Areas	29 October 2022	07:00 pm	2 ft	Conduct strict monitoring and Pre-emptive evacuation of affected families	Due to high tide	Subsided

REGION PROVINCE CITY/ MUNICIPALITY BARANGAY		TYPE OF INCIDENT	DATE OF OCCURENCE	TIME OF OCCURENCE	DESCRIPTION	ACTIONS TAKEN	REMARKS	STATUS (for flooded areas)
Libsong West (Baywalk Area)		Flooded Areas	29 October 2022	07:00 pm	2 ft	Conduct strict monitoring and Pre-emptive evacuation of affected families	Due to high tide	Subsided
Namolan (Sitio Tuktok)		Flooded Areas	29 October 2022	07:00 pm	2 ft	Conduct strict monitoring	Due to high tide	Subsided
Maniboc Casulming II		Flooded Areas	29 October 2022	10:30 pm	2 ft	Pre-emptive evacuation of affected families	Due to high tide	Subsided
Maniboc Salvacion Baybay St.		Flooded Areas	29 October 2022	10:30 pm	2 ft	Pre-emptive evacuation of affected families	Due to high tide	Subsided
Tumbar Purok 4 & 7		Flooded Areas	29 October 2022	10:50 pm	2 ft	Pre-emptive evacuation of affected families	Due to high tide	Subsided
Sabangan Sitio Sagur		Flooded Areas	29 October 2022	10:50 pm	2 ft	Pre-emptive evacuation of affected families	Due to high tide	Subsided
Tonton		Flooded Areas	30 October 2022	12:30 pm	2 ft	Conduct strict monitoring and Pre-emptive evacuation of affected families	Due to high tide	Subsided
Libsong East		Flooded Areas	30 October 2022	05:00 am	4 ft	Conduct strict monitoring and Pre-emptive evacuation of affected families	Due to high tide	Subsided
San Fabian	3							
Nibaliw Narvarte		Flooded Areas	29 October 2022		0.5 meters			Subsided
Nibaliw Magliba		Flooded Areas	29 October 2022					Subsided
Nibaliw Vidal Shoreine		Flooded Areas	29 October 2022					Subsided
Sual	2							
Sitio Punta		Flooded Areas	29 October 2022					Subsided
Poblacion		Flooded Areas	29 October 2022					Subsided
Binmaley	5							
Buenlag		Flooded Areas	30 October 2022		10 Inches			Subsided
Sabangan		Flooded Areas	30 October 2022		5 Inches			Subsided
Canaoalan		Flooded Areas	30 October 2022		12 Inches			Subsided
Linoc		Flooded Areas	30 October 2022		10 Inches			Subsided
Gayaman		Flooded Areas	30 October 2022		5 Inches			Subsided
Agno	3							
Boboy		Flooded Areas	31 October 2022	11:30 pm				Flooded

REGION PROVINCE CITY/ MUNICIPALITY BARANGAY		TYPE OF INCIDENT	DATE OF OCCURENCE	TIME OF OCCURENCE	DESCRIPTION	ACTIONS TAKEN	REMARKS	STATUS (for flooded areas)
Boboy		High tide	01 November 2022	12:00 am	4-6 meter height with 16-20 meters from sea to shore	Pre-emptive evacuation along coastal areas		
Aloleng		High tide	01 November 2022	12:00 am	4-6 meter height with 16-20 meters from sea to shore	Pre-emptive evacuation along coastal areas		
Bani	1							
		Strong wind					Strong Gale Force along coastal areas of Sitio Olanen, Dacap Sur, Bani	
REGION 2	279							
CAGAYAN	161							
Abulug	3							
Sirit		Flooded Areas	30 October 2022	04:00 pm			Agricultural lands/ farm lands	Subsided
Camayun		Flooded Areas	30 October 2022	09:00 pm			Agricultural lands/ farm lands	Subsided
Siguiran		Flooded Areas	30 October 2022	09:00 pm			Agricultural lands/ farm lands	Subsided
Alcala	15							
Pagbangkerun		Flooded Areas	30 October 2022	11:00 am			Residential	Subsided
Damurog		Flooded Areas	30 October 2022	11:00 am			Residential	Subsided
Pared		Flooded Areas	30 October 2022	11:00 am			Residential	Subsided
Afusing Bato		Flooded Areas	30 October 2022	11:00 am			Residential	Subsided
Tamban		Flooded Areas	30 October 2022	11:00 am			Residential	Subsided
Malalatan		Flooded Areas	30 October 2022	11:00 am			Residential	Subsided
Baybayog		Flooded Areas	30 October 2022	11:00 am			Residential	Subsided
Tupang		Flooded Areas	31 October 2022	04:30 am			Residential	Subsided
Centro Sur		Flooded Areas	31 October 2022	04:00 pm				Subsided
Jurisdiccion		Flooded Areas	31 October 2022	04:00 pm				Subsided
Baculod		Flooded Areas	31 October 2022	04:00 pm				Subsided
Masin		Flooded Areas	31 October 2022	04:00 pm				Subsided
Carallangan		Flooded Areas	31 October 2022	04:00 pm				Subsided
Piggatan		Flooded Areas	31 October 2022	04:00 pm				Subsided
Afusing Daga		Flooded Areas	31 October 2022	04:00 pm				Subsided
Allacapan	1							
Capanikian Sur		Flooded Areas	30 October 2022	03:00 pm	Knee deep		Residential	Subsided
Amulung	6							

REGION PROVINCE CITY/ MUNICIPALITY BARANGAY		TYPE OF INCIDENT	DATE OF OCCURENCE	TIME OF OCCURENCE	DESCRIPTION	ACTIONS TAKEN	REMARKS	STATUS (for flooded areas)
Dafunganay		Flooded Areas	30 October 2022	08:00 am			Residential	Subsided
Baquit		Flooded Areas	30 October 2022	04:00 pm			Residential	Subsided
Bauan		Flooded Areas	30 October 2022	04:00 pm			Residential	Subsided
Palacu		Flooded Areas	30 October 2022	04:00 pm			Residential	Subsided
Goaran		Flooded Areas	30 October 2022	04:00 pm			Residential	Subsided
Aguirit		Flooded Areas	30 October 2022	04:00 pm			Residential	Subsided
Aparri	10							
Centro 1		Flooded Areas	30 October 2022	12:00 pm	Above ankle level			Subsided
Bisagu		Flooded Areas	30 October 2022	08:30 am	Ankle level			Subsided
Centro 2		Flooded Areas	30 October 2022	08:30 am	Ankle level			Subsided
Centro 10		Flooded Areas	30 October 2022	08:30 am	Ankle level			Subsided
Gaddang		Flooded Areas	30 October 2022	09:30 am	Below knee Level			Subsided
Macanaya		Flooded Areas	30 October 2022	09:00 am	Below knee Level			Subsided
Maura		Flooded Areas	30 October 2022	08:30 am	Ankle level			Subsided
Minanga		Flooded Areas	30 October 2022	09:30 am	Below knee level			Subsided
Sanja		Flooded Areas	30 October 2022	08:30 am	Ankle level			Subsided
Toran		Flooded Areas	30 October 2022	10:00 am	Above knee and hips level			Subsided
Ballesteros	10							
Cabaritan East		Flooded Areas	29 October 2022	09:00 am				Subsided
Cabaritan West		Flooded Areas	29 October 2022	09:00 am				Subsided
Fugu		Flooded Areas	29 October 2022	09:00 am				Subsided
Cabuluan East		Flooded Areas	29 October 2022	09:00 am				Subsided
Cabayu		Flooded Areas	29 October 2022	09:00 am				Subsided
Centro East		Flooded Areas	29 October 2022	09:00 am				Subsided
Zitanga		Flooded Areas	29 October 2022	09:00 am				Subsided
Mabuttal East		Flooded Areas	29 October 2022	09:00 am				Subsided
Sta Cruz		Flooded Areas	29 October 2022	09:00 am				Subsided
Nararagan		Flooded Areas	29 October 2022	09:00 am				Subsided
Buguey	3							
Dalaya		Flooded Areas	31 October 2022		Knee level			Subsided
Balza		Flooded Areas	01 November 2022	08:30 pm	Knee level			Subsided
Quinawegan		Flooded Areas	01 November 2022	08:30 pm	Knee level			Subsided
Camalaniugan	15							
Dacal- la Fugu		Flooded Areas	30 October 2022	11:45 am				Subsided

REGION PROVINCE CITY/ MUNICIPALITY BARANGAY		TYPE OF INCIDENT	DATE OF OCCURENCE	TIME OF OCCURENCE	DESCRIPTION	ACTIONS TAKEN	REMARKS	STATUS (for flooded areas)
Centro Norte		Flooded Areas	30 October 2022	11:45 am				Subsided
Centro Sur		Flooded Areas	30 October 2022	11:45 am				Subsided
Gen E Batalla		Flooded Areas	30 October 2022	11:45 am				Subsided
Dugo		Flooded Areas	30 October 2022	11:45 am				Subsided
Bulala		Flooded Areas	30 October 2022	11:45 am				Subsided
F. Tuazon		Flooded Areas	31 October 2022	09:00 am			Residential	Subsided
Agusi		Flooded Areas	31 October 2022	09:00 am			Residential	Subsided
Sapping		Flooded Areas	31 October 2022	09:00 am			Residential	Subsided
Alilinu		Flooded Areas	31 October 2022	09:00 am			Residential	Subsided
Catotoran Sur		Flooded Areas	31 October 2022	09:00 am			Residential	Subsided
Jurisdiccion		Flooded Areas	30 October 2022	11:45 am				Subsided
J Dela Cruz		Flooded Areas	31 October 2022	09:00 am			Residential	Subsided
Tagum		Flooded Areas	30 October 2022	11:45 am				Subsided
Catotoran Norte		Flooded Areas	30 October 2022	11:45 am				Subsided
Enrile	15							
Villa Maria		Flooded Areas	29 October 2022				Agricultural lands	Subsided
San Jose		Flooded Areas	29 October 2022				Agricultural lands	Subsided
Brgy IV		Flooded Areas	29 October 2022				Agricultural lands	Subsided
San Roque		Flooded Areas	29 October 2022				Agricultural lands	Subsided
Brgy II		Flooded Areas	29 October 2022				Agricultural lands	Subsided
Magalalag East		Flooded Areas	30 October 2022	01:00 pm				Subsided
Magalalag West		Flooded Areas	30 October 2022	01:00 pm				Subsided
Lanna		Flooded Areas	30 October 2022	01:00 pm				Subsided
Batu		Flooded Areas	30 October 2022		10-15 feet		Residential/ agricultural lands	Subsided
Alibago		Flooded Areas	30 October 2022		10-15 feet		Residential/ agricultural lands	Subsided
Marracuru		Flooded Areas	30 October 2022		10-15 feet		Residential/ agricultural lands	Subsided
Inga		Flooded Areas	30 October 2022		10-15 feet		Residential/ agricultural lands	Subsided
Lemu Norte		Flooded Areas	30 October 2022		10-15 feet		Residential/ agricultural lands	Subsided
Lemu Sur		Flooded Areas	30 October 2022		10-15 feet		Residential/ agricultural lands	Subsided
Divisoria		Flooded Areas	30 October 2022		10-15 feet		Residential/ agricultural lands	Subsided

REGION PROVINCE CITY/ MUNICIPALITY BARANGAY		TYPE OF INCIDENT	DATE OF OCCURENCE	TIME OF OCCURENCE	DESCRIPTION	ACTIONS TAKEN	REMARKS	STATUS (for flooded areas)
Gattaran	6							
Centro Sur		Flooded Areas	30 October 2022	08:00 am	6-8 feet		Residential	Subsided
Cullit		Flooded Areas	01 November 2022	09:00 pm				Subsided
Centro Norte		Flooded Areas	30 October 2022	03:00 pm	Knee level		Residential	Subsided
Fugu		Flooded Areas	30 October 2022	03:00 pm	Knee level		Agricultural lands	Subsided
Casicallan Sur		Flooded Areas	30 October 2022	03:00 pm	Knee level		Residential	Subsided
Takiki		Flooded Areas	30 October 2022	03:00 pm	Knee level		Agricultural lands	Subsided
Iguig	10							
San Isidro		Flooded Areas	31 October 2022	04:00 pm				Subsided
Malabbac		Flooded Areas	31 October 2022	04:00 pm				Subsided
Baculud		Flooded Areas	31 October 2022	04:00 pm				Subsided
Bayo		Flooded Areas	31 October 2022	04:00 pm				Subsided
Redondo		Flooded Areas	31 October 2022	04:00 pm				Subsided
Salamague		Flooded Areas	31 October 2022	04:00 pm				Subsided
San Lorenzo		Flooded Areas	31 October 2022	04:00 pm				Subsided
Sta. Teresa		Flooded Areas	31 October 2022	04:00 pm				Subsided
Gammad		Flooded Areas	31 October 2022	04:00 pm				Subsided
Sta. Rosa		Flooded Areas	31 October 2022	04:00 pm				Subsided
Lal-lo	14							
Dappat Centro		Flooded Areas	30 October 2022	01:00 pm	Knee level			Subsided
San Jose		Flooded Areas	30 October 2022	03:00 pm	Knee level		Residential	Subsided
Maxingal		Flooded Areas	30 October 2022	03:00 pm	Knee level		Residential	Subsided
Jurisdiction		Flooded Areas	31 October 2022	10:00 am	Knee level		Residential	Subsided
Tucalana		Flooded Areas	31 October 2022	01:00 am	Ankle level		Residential	Subsided
San Antonio		Flooded Areas	31 October 2022	01:00 am	Knee-waist level		Residential	Subsided
Malanao		Flooded Areas	01 November 2022	11:30 pm	Ankle-Knee level			Subsided
Fabrica		Flooded Areas	01 November 2022	11:30 pm	Ankle level			Subsided
Catugan		Flooded Areas	01 November 2022	11:30 pm	Knee level			Subsided
Alaguia		Flooded Areas	01 November 2022	11:30 pm	Waist level			Subsided
San Lorenzo		Flooded Areas	01 November 2022	11:30 pm	Waist level			Subsided
Bagumbayan		Flooded Areas	01 November 2022	11:30 pm	Waist level			Subsided
Lalafugan		Flooded Areas	01 November 2022	11:30 pm	Chest level			Subsided

REGION PROVINCE CITY/ MUNICIPALITY BARANGAY		TYPE OF INCIDENT	DATE OF OCCURENCE	TIME OF OCCURENCE	DESCRIPTION	ACTIONS TAKEN	REMARKS	STATUS (for flooded areas)
San Antonio		Soil Erosion	01 November 2022		- A 20 hectares of land were reportedly eroded. - No reported casualty and affected houses.			
Lasam	8							
Minanga Sur		Flooded Areas	31 October 2022				Residential (Portions of Zone 3, 4, 5, 7)	Subsided
Finugo Norte		Flooded Areas	31 October 2022				Residential (Portions of Zone 5,6)	Subsided
Malinta		Flooded Areas	31 October 2022				Residential (Portions of Zone 3)	Subsided
Aggunetan		Flooded Areas	01 November 2022				Residential and Agricultural land	Subsided
Centro 1		Flooded Areas	01 November 2022				Residential	Subsided
Minanga Norte		Flooded Areas	01 November 2022				Residential and Agricultural lands	Subsided
Callao Sur		Flooded Areas	01 November 2022				Agricultural Land	Subsided
Callao Norte		Flooded Areas	01 November 2022				Agricultural Land	Subsided
Piat	6							
Baung		Flooded Areas	30 October 2022	10:45 am			Agricultural lands/ farm lands	Subsided
Maguiling		Flooded Areas	30 October 2022	10:45 am			Agricultural lands/ farm lands	Subsided
Santa Barbara		Flooded Areas	30 October 2022	10:45 am			Agricultural lands/ farm lands	Subsided
Aguib		Flooded Areas	30 October 2022	10:45 am			Agricultural lands/ farm lands	Subsided
Dagayung		Flooded Areas	30 October 2022	10:45 am			Agricultural lands/ farm lands	Subsided
Sicatna		Flooded Areas	30 October 2022	10:45 am			Agricultural lands/ farm lands	Subsided
Rizal	2							
Balungcanag		Flooded Areas	30 October 2022	10:30 am			Agricultural lands/ farm lands	Subsided
Batu		Flooded Areas	30 October 2022	04:50 pm			Residential	Subsided
Santa Teresita	6							
Caniugan		Flooded Areas	30 October 2022	05:00 pm			Residential	Subsided
Centro West		Flooded Areas	30 October 2022	05:00 pm			Residential	Subsided
Mission		Flooded Areas	30 October 2022	05:00 pm			Residential	Subsided
Simpatuyo		Flooded Areas	30 October 2022	05:00 pm			Residential	Subsided

REGION PROVINCE CITY/ MUNICIPALITY BARANGAY		TYPE OF INCIDENT	DATE OF OCCURENCE	TIME OF OCCURENCE	DESCRIPTION	ACTIONS TAKEN	REMARKS	STATUS (for flooded areas)
Simbaluca		Flooded Areas	30 October 2022	05:00 pm			Residential	Subsided
Massi		Flooded Areas	30 October 2022	05:00 pm			Residential	Subsided
Santo Nino?(Faire)	1							
Areas along Chico River		Flooded Areas	30 October 2022	12:30 pm			Agricultural lands/ farm lands	Subsided
Solana	18							
Andarayan North		Flooded Areas	29 October 2022	02:00 pm			Agricultural lands/ farm lands	Subsided
Bangag		Flooded Areas	29 October 2022	02:00 pm			Agricultural lands/ farm lands	Subsided
Iraga		Flooded Areas	29 October 2022	01:00 pm			Sitio Ipil (residential) and farm lands	Subsided
Basi East		Flooded Areas	30 October 2022				Residential	Subsided
Bauan East		Flooded Areas	30 October 2022				Residential	Subsided
Cadaanan		Flooded Areas	29 October 2022	02:00 pm			Agricultural lands	Subsided
Dassun		Flooded Areas	30 October 2022	02:00 pm			Residential	Subsided
Carilucud		Flooded Areas	29 October 2022	02:00 pm			Agricultural lands	Subsided
Gadu		Flooded Areas	29 October 2022	02:00 pm			Agricultural lands	Subsided
Gen. Balao		Flooded Areas	29 October 2022	02:00 pm			Agricultural lands	Subsided
Lannig		Flooded Areas	29 October 2022	02:00 pm			Agricultural lands	Subsided
Lingu		Flooded Areas	29 October 2022	02:00 pm			Agricultural lands	Subsided
Maguirig		Flooded Areas	29 October 2022	02:00 pm			Agricultural lands	Subsided
Padul		Flooded Areas	29 October 2022	02:00 pm			Agricultural lands	Subsided
Parug-parog		Flooded Areas	29 October 2022	02:00 pm			Agricultural lands	Subsided
Sampaguita		Flooded Areas	29 October 2022	02:00 pm			Agricultural lands	Subsided
Maddarulug		Flooded Areas	29 October 2022	02:00 pm			Agricultural lands	Subsided
Malalam Malacabibi		Flooded Areas	30 October 2022	02:00 pm			Residential	Subsided
Tuao	1							
Mungo		Flooded Areas	30 October 2022	11:00 am				Subsided
Tuguegarao	11							
Annafunan East		Flooded Areas	30 October 2022	10:30 am			Residential	Subsided
Linao East		Flooded Areas	30 October 2022	10:30 am			Residential	Subsided
Pallua Norte		Flooded Areas	30 October 2022	10:30 am			Residential	Subsided
Centro 1		Flooded Areas	30 October 2022	09:50 am			Residential area	Subsided
Centro 04		Flooded Areas	30 October 2022	09:50 am			Residential area	Subsided
Centro 9		Flooded Areas	30 October 2022	09:50 am			Residential area	Subsided

REGION PROVINCE CITY/ MUNICIPALITY BARANGAY		TYPE OF INCIDENT	DATE OF OCCURENCE	TIME OF OCCURENCE	DESCRIPTION	ACTIONS TAKEN	REMARKS	STATUS (for flooded areas)
Centro 10		Flooded Areas	30 October 2022	09:50 am			Residential area	Subsided
Centro 11		Flooded Areas	30 October 2022	09:50 am			Residential area	Subsided
Capatan		Flooded Areas	30 October 2022	09:50 am			Residential area	Subsided
Gosi Norte		Flooded Areas	30 October 2022	09:50 am			Residential area	Subsided
Gosi Sur		Flooded Areas	30 October 2022	09:50 am			Residential area	Subsided
ISABELA	112							
Aurora	6							
Ballesteros		Flooded Areas	29 October 2022	10:00 am			Residential area	Subsided
Nampicuan		Flooded Areas	30 October 2022	07:30 am			Residential area	Subsided
Esperanza West		Flooded Areas	30 October 2022	07:30 am			Residential area	Subsided
Sta Rita		Flooded Areas	30 October 2022	07:30 am			Residential area	Subsided
San Pedro		Flooded Areas	30 October 2022	07:30 am			Residential area	Subsided
San Pablo		Flooded Areas	30 October 2022	07:30 am			Residential area	Subsided
Cabagan	8							
Pilig Abajo		Flooded Areas	30 October 2022	01:30 pm			Residential area	Subsided
Pilig Alto		Flooded Areas	30 October 2022	01:30 pm			Residential area	Subsided
Sauí		Flooded Areas	30 October 2022	01:30 pm			Residential area	Subsided
Aggub		Flooded Areas	30 October 2022	01:30 pm			Residential area	Subsided
San Juan		Flooded Areas	30 October 2022	01:30 pm			Residential area	Subsided
San Bernardo		Flooded Areas	30 October 2022	01:30 pm			Residential area	Subsided
Balasisg		Flooded Areas	30 October 2022	01:30 pm			Residential area	Subsided
Casibarag Norte		Flooded Areas	30 October 2022	01:30 pm			Residential area	Subsided
Cabatuan	6							
Tandul		Flooded Areas	29 October 2022	04:30 am			Residential and farm Land	Subsided
Namnama		Flooded Areas	29 October 2022	04:30 am			Residential	Subsided
La paz		Flooded Areas	29 October 2022	04:30 am			Residential and farm land	Subsided
Canan		Flooded Areas	29 October 2022	04:30 am			Residential and farm land	Subsided
Culing Centro		Flooded Areas	29 October 2022	04:30 am			Residential and farm land	Subsided
Nueva Era		Flooded Areas	29 October 2022	04:30 am			Residential and farm land	Subsided
Delfin Albano?(Magsaysay)	11							
Quibal		Flooded Areas	30 October 2022	08:00 am			Portion	Subsided
San Andres		Flooded Areas	30 October 2022	08:00 am			Portion	Subsided

REGION PROVINCE CITY/ MUNICIPALITY BARANGAY		TYPE OF INCIDENT	DATE OF OCCURENCE	TIME OF OCCURENCE	DESCRIPTION	ACTIONS TAKEN	REMARKS	STATUS (for flooded areas)
Visitacion		Flooded Areas	30 October 2022	08:00 am			Portion	Subsided
San Jose		Flooded Areas	30 October 2022	08:00 am			Portion	Subsided
Ragan Sur		Flooded Areas	30 October 2022	08:00 am			Portion	Subsided
Rizal		Flooded Areas	30 October 2022	08:00 am			Portion	Subsided
San Patricio		Flooded Areas	30 October 2022	08:00 am			Portion	Subsided
San Roque		Flooded Areas					Portion	Subsided
San Rosario		Flooded Areas					Portion	Subsided
San Nicolas		Flooded Areas					Portion	Subsided
Aga		Flooded Areas					Portion	Subsided
Quirino	1							
Vintar		Flooded Areas	30 October 2022	05:00 pm			Portion	Subsided
Ramon	10							
Ambatali		Flooded Areas	30 October 2022	01:00 pm			Purok 2 (residential)	Subsided
Bugallon Norte		Flooded Areas	30 October 2022	01:00 pm			Purok 1,2 and 3 (residential)	Subsided
Bugallon Proper		Flooded Areas	30 October 2022	01:00 pm			Purok 2 and 7 (residential)	Subsided
Nagbacalan		Flooded Areas	30 October 2022	01:00 pm			Purok 1 and 4 (residential)	Subsided
Oscariz		Flooded Areas	30 October 2022	01:00 pm			Purok 7 (residential)	Subsided
Pabil		Flooded Areas	30 October 2022	01:00 pm			Purok 4 and 7 (residential)	Subsided
Purok ni Bulan		Flooded Areas	30 October 2022	01:00 pm			Purok 1 (residential)	Subsided
San Sebastian		Flooded Areas	30 October 2022	01:00 pm			Purok 6 (residential)	Subsided
Villa Marcos		Flooded Areas	30 October 2022	01:00 pm			Purok 6 (residential)	Subsided
Villa Beltran		Flooded Areas	30 October 2022	01:00 pm			Purok 1 (residential)	Subsided
Roxas	3							
Simimbaan		Flooded Areas	30 October 2022	09:00 am			Residential	Subsided
Rizal		Flooded Areas	30 October 2022	09:00 am			Residential	Subsided
Nuesa		Flooded Areas	30 October 2022	09:00 am			Residential	Subsided
San Isidro	6							
Nagbukel		Flooded Areas	29 October 2022					Subsided
Rizal East		Flooded Areas	29 October 2022					Subsided
Rizal West		Flooded Areas	29 October 2022					Subsided
Gud		Flooded Areas	29 October 2022					Subsided
Quezon		Flooded Areas	29 October 2022					Subsided

REGION PROVINCE CITY/ MUNICIPALITY BARANGAY		TYPE OF INCIDENT	DATE OF OCCURENCE	TIME OF OCCURENCE	DESCRIPTION	ACTIONS TAKEN	REMARKS	STATUS (for flooded areas)
Cebu		Flooded Areas	29 October 2022					Subsided
San Mateo	5							
Gaddanan		Flooded Areas	29 October 2022	05:00 pm	Waist level		Purok 2 and 6	Subsided
Salinungan East		Flooded Areas	29 October 2022	05:00 pm	Waist level		Purok 6	Subsided
Victoria		Flooded Areas	29 October 2022	05:00 pm	Above the knee level		Purok 1-B, 2, 3, 4, and 6	Subsided
Salinungan West		Flooded Areas	30 October 2022	07:00 am	Above the knee level			Subsided
Daramuangan		Flooded Areas	30 October 2022	07:00 am	Above the knee level			Subsided
San Pablo	4							
Guminga		Flooded Areas	30 October 2022	10:00 am				Subsided
Caralucud		Flooded Areas	30 October 2022	10:00 am			Portion	Subsided
San Jose		Flooded Areas	30 October 2022	10:00 am			Portion	Subsided
Minanga Norte		Flooded Areas	30 October 2022	10:00 am			Portion	Subsided
Santa Maria	14							
San Rafael East		Flooded Areas	30 October 2022	09:30 am			Residential	Subsided
San Rafael West		Flooded Areas	30 October 2022	09:30 am			Residential	Subsided
Quinagabian		Flooded Areas	30 October 2022	09:30 am			Residential	Subsided
Mozzozzin Sur		Flooded Areas	30 October 2022	09:30 am			Residential	Subsided
Mozzozzin Norte		Flooded Areas	30 October 2022	09:30 am			Residential	Subsided
San Antonio		Flooded Areas	30 October 2022				Agricultural land near riverbanks	Subsided
Lingaling		Flooded Areas	30 October 2022				Agricultural land near riverbanks	Subsided
Calamagui East		Flooded Areas	30 October 2022				Agricultural land near riverbanks	Subsided
Calamagui West		Flooded Areas	30 October 2022				Agricultural land near riverbanks	Subsided
Calamagui North		Flooded Areas	30 October 2022				Agricultural land near riverbanks	Subsided
Bangad		Flooded Areas	30 October 2022				Agricultural land near riverbanks	Subsided
San Isidro East		Flooded Areas	30 October 2022				Agricultural land near riverbanks	Subsided
San Isidro West		Flooded Areas	30 October 2022				Agricultural land near riverbanks	Subsided
Divisoria		Flooded Areas	30 October 2022				Agricultural land near riverbanks	Subsided
Santo Tomas	11							
Malapagay		Flooded Areas	30 October 2022	11:00 am				Subsided

REGION PROVINCE CITY/ MUNICIPALITY BARANGAY		TYPE OF INCIDENT	DATE OF OCCURENCE	TIME OF OCCURENCE	DESCRIPTION	ACTIONS TAKEN	REMARKS	STATUS (for flooded areas)
San Rafael Abajo		Flooded Areas	30 October 2022	11:00 am				Subsided
Ammugauan		Flooded Areas	30 October 2022	11:00 am				Subsided
San Vicente		Flooded Areas	30 October 2022	11:00 am				Subsided
Caniogan Norte		Flooded Areas	30 October 2022	11:00 am				Subsided
Caliogan Malasin		Flooded Areas	30 October 2022	11:00 am				Subsided
Caliogan Centro		Flooded Areas	30 October 2022	11:00 am				Subsided
Caniogan Sur		Flooded Areas	30 October 2022	11:00 am				Subsided
Barumbong		Flooded Areas	30 October 2022	11:00 am				Subsided
Bubug		Flooded Areas	30 October 2022	11:00 am				Subsided
Colungan		Flooded Areas	30 October 2022	11:00 am				Subsided
Tumauini	16							
Tunngui		Flooded Areas	30 October 2022	01:20 pm				Subsided
Moldero		Flooded Areas	30 October 2022	01:20 pm				Subsided
Fugu Abajo		Flooded Areas	30 October 2022	01:20 pm				Subsided
Fugu Sur		Flooded Areas	30 October 2022	01:20 pm				Subsided
Fugu Norte		Flooded Areas	30 October 2022	01:20 pm				Subsided
Sta Catalina		Flooded Areas	30 October 2022	01:20 pm				Subsided
Paragu		Flooded Areas	30 October 2022	01:20 pm				Subsided
Pilitan		Flooded Areas	30 October 2022	01:20 pm				Subsided
Bayabo east		Flooded Areas	30 October 2022	01:20 pm				Subsided
Sisim Abajo		Flooded Areas	30 October 2022	01:20 pm				Subsided
Fermeldy		Flooded Areas	30 October 2022	01:20 pm				Subsided
Ugad		Flooded Areas	30 October 2022	01:20 pm				Subsided
Malamag East		Flooded Areas	30 October 2022	01:20 pm				Subsided
Malamag West		Flooded Areas	30 October 2022	01:20 pm				Subsided
Minanga		Flooded Areas	30 October 2022	01:20 pm				Subsided
Balug		Flooded Areas	30 October 2022	01:20 pm				Subsided
Ilagan	6							
Bagumbayan		Flooded Areas	29 October 2022	02:07 pm			- Residential areas - Knee-level	Subsided
Camunatan		Flooded Areas	29 October 2022	02:07 pm			- Residential areas - Knee-level	Subsided
San Vicente		Flooded Areas	29 October 2022	03:40 pm			- Residential areas - Knee-level	Subsided
Santo Tomas		Flooded Areas	29 October 2022	03:40 pm			- Residential areas - Knee-level	Subsided

REGION PROVINCE CITY/ MUNICIPALITY BARANGAY		TYPE OF INCIDENT	DATE OF OCCURENCE	TIME OF OCCURENCE	DESCRIPTION	ACTIONS TAKEN	REMARKS	STATUS (for flooded areas)
Fugu		Flooded Areas	29 October 2022	03:56 pm			- Road going to Barangay Fugu - Knee-level	Subsided
Guinatan		Flooded Areas	29 October 2022	04:29 pm			- Residential areas - Knee-level	Subsided
Santiago	3							
Centro West		Flooded Areas	29 October 2022	11:00 am				Subsided
Ambalatangan		Flooded Areas	29 October 2022	11:00 am				Subsided
Rizal		Flooded Areas	29 October 2022	11:00 am				Subsided
San Guillermo	2							
Dingading		Landslide (Rain-Induced)	29 October 2022		- Landslide at Purok 7. - One (1) house affected with 2 persons evacuated to their neighbor.			
Guam		Landslide (Rain-Induced)	29 October 2022		Landslide affecting 1 house with 5 persons evacuated to Guam Elementary School.			
NUEVA VIZCAYA	6							
Bambang	6							
San Fernando		Flooded Areas	29 October 2022				Agricultural lands/ farm lands	Subsided
Dullao		Flooded Areas	29 October 2022				Agricultural lands/ farm lands	Subsided
Abinganan		Flooded Areas	29 October 2022				Agricultural lands/ farm lands	Subsided
San Leonardo		Flooded Areas	29 October 2022				Agricultural lands/ farm lands	Subsided
Sto Domingo		Flooded Areas	29 October 2022				Agricultural lands/ farm lands	Subsided
Villaluz		Landslide (Rain-Induced)	29 October 2022		Landslide affecting a residential house.			
REGION 3	160							
AURORA	1							
San Luis	1							
Brgy Diteki		Flooded Areas	29 October 2022		1/2 ft	Continuous monitoring	Water already Subsided	Subsided
BULACAN	48							
Malolos	9							
Bagna		Flooded Areas	30 October 2022		2 ft		Subsided as of 07 November 2022	Subsided

REGION PROVINCE CITY/ MUNICIPALITY BARANGAY		TYPE OF INCIDENT	DATE OF OCCURENCE	TIME OF OCCURENCE	DESCRIPTION	ACTIONS TAKEN	REMARKS	STATUS (for flooded areas)
Calero		Flooded Areas	30 October 2022		2- 3 ft		Subsided as of 07 November 2022	Subsided
Caingin		Flooded Areas	30 October 2022		1 ft		Subsided as of 07 November 2022	Subsided
Liang		Flooded Areas	30 October 2022		1 ft		Subsided as of 07 November 2022	Subsided
Panasahan		Flooded Areas	30 October 2022		1.5 - 2 ft		Subsided as of 07 November 2022	Subsided
San Gabriel		Flooded Areas	30 October 2022		1-1,5 ft		Subsided as of 07 November 2022	Subsided
Sto. Rosario		Flooded Areas	30 October 2022		2 ft		Subsided as of 07 November 2022	Subsided
Longos		Flooded Areas	30 October 2022		1 ft		Subsided as of 07 November 2022	Subsided
Bulihan		Flooded Areas	30 October 2022		1 ft		Subsided as of 07 November 2022	Subsided
Hagonoy	13							
San Sebastian		Flooded Areas	31 October 2022		1-2 ft		Subsided as of 07 November 2022	Subsided
Sagrada		Flooded Areas	31 October 2022		1-2 ft		Subsided as of 03 November 2022	Subsided
Sto. Nino		Flooded Areas	31 October 2022		2 ft		Subsided as of 07 November 2022 tide	Subsided
San Agustin		Flooded Areas	31 October 2022		2 ft		Subsided as of 07 November 2022	Subsided
Sto. Rosario		Flooded Areas	31 October 2022		2 ft		Subsided as of 07 November 2022	Subsided
Tampok		Flooded Areas	03 November 2022		2 ft		Subsided as of 07 November 2022	Subsided
San Miguel		Flooded Areas	03 November 2022		2-3 ft		Subsided as of 07 November 2022	Subsided
San Isidro		Flooded Areas	03 November 2022		1-2 ft		Subsided as of 07 November 2022	Subsided
Abulalas		Flooded Areas	03 November 2022		1-2 ft		Subsided as of 07 November 2022	Subsided
Sta. Monica		Flooded Areas	03 November 2022		1-2 ft		Subsided as of 07 November 2022	Subsided
Iba-Ibayo		Flooded Areas	03 November 2022		1ft		Subsided as of 07 November 2022	Subsided
Palapat		Flooded Areas	03 November 2022		1-2 ft		Subsided as of 07 November 2022	Subsided
San Juan		Flooded Areas	31 October 2022		1 ft		Subsided as of 07 November 2022	Subsided

REGION PROVINCE CITY/ MUNICIPALITY BARANGAY		TYPE OF INCIDENT	DATE OF OCCURENCE	TIME OF OCCURENCE	DESCRIPTION	ACTIONS TAKEN	REMARKS	STATUS (for flooded areas)
Calumpit	10							
Balungao		Flooded Areas	31 October 2022		2 ft		Subsided as of 07 November 2022	Subsided
Bulusan		Flooded Areas	31 October 2022		2 ft		Subsided as of 07 November 2022	Subsided
Caniogan		Flooded Areas	31 October 2022		1 ft		Subsided as of 07 November 2022	Subsided
Gugo		Flooded Areas	31 October 2022		1 ft		Subsided as of 07 November 2022	Subsided
Iba O Este		Flooded Areas	31 October 2022		3 ft		Subsided as of 07 November 2022	Subsided
Meyto		Flooded Areas	31 October 2022		1.5 ft		Subsided as of 07 November 2022	Subsided
Meysulao		Flooded Areas	31 October 2022		3 ft		Subsided as of 07 November 2022	Subsided
Panducot		Flooded Areas	31 October 2022		2-3 ft		Subsided as of 07 November 2022	Subsided
Pio Cruzcosa		Flooded Areas	31 October 2022		1.5 ft		Subsided as of 07 November 2022	Subsided
Sapang Bayan		Flooded Areas	31 October 2022		1-1.5 ft		Subsided as of 07 November 2022	Subsided
Paombong	14							
San Isidro II		Flooded Areas	31 October 2022		3-4 ft		Subsided as of 07 November 2022	Subsided
Kapitangan		Flooded Areas	31 October 2022		0.5-1 ft		Subsided as of 07 November 2022	Subsided
Sto Nino		Flooded Areas	31 October 2022		1 ft		Subsided as of 07 November 2022	Subsided
Binakod		Flooded Areas	31 October 2022		1 ft		Subsided as of 07 November 2022	Subsided
Sta. Cruz		Flooded Areas	31 October 2022		1 ft		Subsided as of 07 November 2022	Subsided
Masukol		Flooded Areas	31 October 2022		1 ft		Subsided as of 07 November 2022	Subsided
San Jose		Flooded Areas	31 October 2022		1 ft		Subsided as of 07 November 2022	Subsided
Poblacion		Flooded Areas	31 October 2022		1 ft		Subsided as of 07 November 2022	Subsided
San Isidro I		Flooded Areas	31 October 2022		1 ft		Subsided as of 07 November 2022	Subsided
Sto. Rosario		Flooded Areas	31 October 2022		1 ft		Subsided as of 07 November 2022	Subsided

REGION PROVINCE CITY/ MUNICIPALITY BARANGAY		TYPE OF INCIDENT	DATE OF OCCURENCE	TIME OF OCCURENCE	DESCRIPTION	ACTIONS TAKEN	REMARKS	STATUS (for flooded areas)
Malumot		Flooded Areas	31 October 2022		1 ft		Subsided as of 07 November 2022	Subsided
San Vicente		Flooded Areas	31 October 2022		1 ft		Subsided as of 07 November 2022	Subsided
San Roque		Flooded Areas	31 October 2022		1 ft		Subsided as of 07 November 2022	Subsided
Pinalagdan		Flooded Areas	31 October 2022		1-1.5 ft		Subsided as of 07 November 2022	Subsided
San Ildefonso	2							
Garlang		Flooded Areas	31 October 2022		1.5 ft		Subsided as of 07 November 2022	Subsided
Maasim		Flooded Areas	31 October 2022		1.5 ft		Subsided as of 07 November 2022	Subsided
PAMPANGA	110							
Macabebe	14							
Saplada David		Flooded Areas	29 October 2022		1-2 ft		Due to fluvial and pluvial floods	Subsided
San Gabriel		Flooded Areas	29 October 2022		1-2 ft		Due to fluvial and pluvial floods	Subsided
Tacasán		Flooded Areas	29 October 2022		3-3.5 ft		Due to fluvial and pluvial floods	Subsided
San Juan		Flooded Areas	29 October 2022		2.5 ft		Due to fluvial and pluvial floods	Subsided
Sta Lutgarda		Flooded Areas	29 October 2022		2 ft		Due to fluvial and pluvial floods	Subsided
Castuli		Flooded Areas	29 October 2022		3 ft		Subsided as of 3 November 2022	Subsided
San Francisco		Flooded Areas	29 October 2022		4.5-5 ft		Due to fluvial and pluvial floods	Subsided
San Vicente		Flooded Areas	29 October 2022		2 ft		Due to fluvial and pluvial floods	Subsided
San Jose		Flooded Areas	29 October 2022		1.5 ft		Subsided as of 07 November 2022	Subsided
Caduang Tete		Flooded Areas	29 October 2022		1-3.5 ft		Due to fluvial and pluvial floods	Subsided
Sta Maria		Flooded Areas	31 October 2022		2-4 ft		Due to fluvial and pluvial floods	Subsided
San Esteban		Flooded Areas	31 October 2022		3-5.3 ft		Subsided as of 3 November 2022	Subsided
Candelaria		Flooded Areas	31 October 2022		2-4 ft		Due to fluvial and pluvial floods	Subsided
Sto Nino		Flooded Areas	31 October 2022		2-2.5 ft		Due to fluvial and pluvial floods	Subsided

REGION PROVINCE CITY/ MUNICIPALITY BARANGAY		TYPE OF INCIDENT	DATE OF OCCURENCE	TIME OF OCCURENCE	DESCRIPTION	ACTIONS TAKEN	REMARKS	STATUS (for flooded areas)
San Fernando	5							
Pandaras		Flooded Areas	29 October 2022		1 ft		Subsided as of 30 October 2022	Subsided
Maimpis		Flooded Areas	29 October 2022		1 ft		Subsided as of 30 October 2022	Subsided
Del Rosario		Flooded Areas	29 October 2022		1 ft		Subsided as of 30 October 2022	Subsided
Sta Lucia		Flooded Areas	30 October 2022				Due to Light to Moderate rains	Subsided
Sta Teresita		Flooded Areas	30 October 2022				Due to Light to Moderate rains	Subsided
Masantol	26							
San Isidro Matua		Flooded Areas	29 October 2022		1-1.5 ft		Subsided as of 07 November 2022	Subsided
San Nicolas		Flooded Areas	29 October 2022		1-1.5 ft		Subsided as of 6 November 2022	Subsided
Sta. Lucia Paguiba		Flooded Areas	29 October 2022		1 ft		Subsided as of 07 November 2022	Subsided
Sta Monica		Flooded Areas	29 October 2022		1 ft		Subsided as of 07 November 2022	Subsided
Sta Nino		Flooded Areas	30 October 2022		1-1.5 ft		Subsided as of 6 November 2022	Subsided
Sta Lucia Matua		Flooded Areas	30 October 2022		1-2 ft		Subsided as of 6 November 2022	Subsided
Sta Lucia Anac		Flooded Areas	30 October 2022		1-2 ft		Subsided as of 6 November 2022	Subsided
San Isidro Anac		Flooded Areas	30 October 2022		1-2.5 ft		Subsided as of 6 November 2022	Subsided
Sta Lucia Wakas		Flooded Areas	30 October 2022		1 ft		Subsided as of 6 November 2022	Subsided
Bebe Anac		Flooded Areas	30 October 2022		1-3ft		Subsided as of 6 November 2022	Subsided
San Pedro		Flooded Areas	30 October 2022		1-2.5 ft		Subsided as of 6 November 2022	Subsided
Bulacus		Flooded Areas	30 October 2022		1-1.5 ft		Subsided as of 6 November 2022	Subsided
San Agustin		Flooded Areas	30 October 2022		1-1.5 ft		Subsided as of 6 November 2022	Subsided
Malauli		Flooded Areas	30 October 2022		1.5 ft		Subsided as of 6 November 2022	Subsided
Palimpe		Flooded Areas	30 October 2022		1-2.5ft		Subsided as of 6 November 2022	Subsided

REGION PROVINCE CITY/ MUNICIPALITY BARANGAY		TYPE OF INCIDENT	DATE OF OCCURENCE	TIME OF OCCURENCE	DESCRIPTION	ACTIONS TAKEN	REMARKS	STATUS (for flooded areas)
Bebe Matua		Flooded Areas	31 October 2022		1.5 ft		Subsided as of 6 November 2022	Subsided
Sua		Flooded Areas	31 October 2022		1-1.5 ft		Subsided as of 6 November 2022	Subsided
Cambasi		Flooded Areas	30 October 2022		1 ft		Subsided as of 6 November 2022	Subsided
Sta Cruz		Flooded Areas	30 October 2022		1 ft		Subsided as of 6 November 2022	Subsided
Balibago		Flooded Areas	30 October 2022		1-2 ft		Subsided as of 6 November 2022	Subsided
Bagang		Flooded Areas	30 October 2022		1-2 ft		Subsided as of 6 November 2022	Subsided
Alauli		Flooded Areas	30 October 2022		1-1.5 ft		Subsided as of 6 November 2022	Subsided
Sagrada		Flooded Areas	30 October 2022		1-2.5 ft		Subsided as of 6 November 2022	Subsided
Nigui		Flooded Areas	30 October 2022		1-2 ft		Subsided as of 6 November 2022	Subsided
Sapang Kawayan		Flooded Areas	30 October 2022		1-3 ft		Subsided as of 6 November 2022	Subsided
Puti		Flooded Areas	31 October 2022		1 FT		Subsided as of 6 November 2022	Subsided
Guagua	14							
Sta. Ines		Flooded Areas	31 October 2022		1 ft		Subsided as of 5 November 2022	Subsided
San Miguel		Flooded Areas	31 October 2022		1-2 ft		Subsided as of 5 November 2022	Subsided
San Nicolas 1st		Flooded Areas	30 October 2022		1 ft		Subsided as of 3 November 2022	Subsided
San Rafael		Flooded Areas	30 October 2022		1 ft		Subsided as of 5 November 2022	Subsided
Bancal		Flooded Areas	30 October 2022		2-3 ft		Subsided as of 07 November 2022	Subsided
San Pablo		Flooded Areas	30 October 2022		1 ft		Subsided as of 5 November 2022	Subsided
San Agustin		Flooded Areas	31 October 2022		2 ft		Subsided as of 5 November 2022	Subsided
San Isidro		Flooded Areas	31 October 2022		1 ft		Subsided as of 5 November 2022	Subsided
San Juan 1st		Flooded Areas	31 October 2022		1 ft		Subsided as of 5 November 2022	Subsided
San Pedro		Flooded Areas	31 October 2022		1 ft		Subsided as of 5 November 2022	Subsided

REGION PROVINCE CITY/ MUNICIPALITY BARANGAY		TYPE OF INCIDENT	DATE OF OCCURENCE	TIME OF OCCURENCE	DESCRIPTION	ACTIONS TAKEN	REMARKS	STATUS (for flooded areas)
Sta Ursula		Flooded Areas	31 October 2022		1-2 ft		Subsided as of 5 November 2022	Subsided
San Antonio		Flooded Areas	31 October 2022		1 ft		Subsided as of 5 November 2022	Subsided
Sto Nino		Flooded Areas	31 October 2022		1-1.5 ft		Subsided as of 5 November 2022	Subsided
San Matias		Flooded Areas	02 November 2022		1ft		Subsided as of 5 November 2022	Subsided
Apalit	8							
Capalangan		Flooded Areas	30 October 2022		2 ft		Subsided as of 5 November 2022	Subsided
Colgante		Flooded Areas	30 October 2022		2 ft		Subsided as of 5 November 2022	Subsided
Paligue		Flooded Areas	30 October 2022		1.5 ft		Subsided as of 5 November 2022	Subsided
San Vicente		Flooded Areas	30 October 2022		1.5 ft		Subsided as of 5 November 2022	Subsided
Sulipan		Flooded Areas	30 October 2022		1.5 ft		Subsided as of 5 November 2022	Subsided
Calantipe		Flooded Areas	30 October 2022		1.5 ft		Subsided as of 5 November 2022	Subsided
Tabuyuc		Flooded Areas	31 October 2022		2 ft		Subsided as of 5 November 2022	Subsided
Balucuc		Flooded Areas	31 October 2022		1 ft		Subsided as of 5 November 2022	Subsided
Bacolor	2							
Cabetican		Flooded Areas	31 October 2022		1.5 ft		Subsided as of 5 November 2022	Subsided
Tinajero		Flooded Areas	31 October 2022		3 ft		Subsided as of 5 November 2022	Subsided
Candaba	4							
San Agustin		Flooded Areas	31 October 2022		2 ft		Tropical Storm and Flooding in the northern regions.	Subsided
Paralaya		Flooded Areas	31 October 2022		3-4 ft		Tropical Storm and Flooding in the northern regions.	Subsided
Pasig		Flooded Areas	31 October 2022		1 ft		Tropical Storm and Flooding in the northern regions.	Subsided
Pecadores		Flooded Areas	31 October 2022		2 ft		Tropical Storm and Flooding in the northern regions.	Subsided
Sasmuan	12							

REGION PROVINCE CITY/ MUNICIPALITY BARANGAY		TYPE OF INCIDENT	DATE OF OCCURENCE	TIME OF OCCURENCE	DESCRIPTION	ACTIONS TAKEN	REMARKS	STATUS (for flooded areas)
Sto Tomas		Flooded Areas	02 November 2022		1.2 ft		Subsided as of 5 November 2022	Subsided
San Nicolas 1		Flooded Areas	02 November 2022		1.8 ft		Subsided as of 5 November 2022	Subsided
San Nicolas 2		Flooded Areas	02 November 2022		1.8 ft		Subsided as of 5 November 2022	Subsided
Sta Lucia		Flooded Areas	02 November 2022		1.5 ft		Subsided as of 5 November 2022	Subsided
San Pedro		Flooded Areas	02 November 2022		1.5 ft		Subsided as of 5 November 2022	Subsided
Sta Monica		Flooded Areas	02 November 2022		1.6 ft		Subsided as of 5 November 2022	Subsided
San Antonio		Flooded Areas	02 November 2022		1.5 ft		Subsided as of 5 November 2022	Subsided
Batang 1st		Flooded Areas	02 November 2022		4 ft		Subsided as of 5 November 2022	Subsided
Batang 2nd		Flooded Areas	02 November 2022		5 ft		Subsided as of 5 November 2022	Subsided
Mabuanbuan		Flooded Areas	02 November 2022		3 ft		Subsided as of 5 November 2022	Subsided
Sebitanan		Flooded Areas	02 November 2022		3 ft		Subsided as of 5 November 2022	Subsided
Malusac		Flooded Areas	02 November 2022		3 ft		Subsided as of 5 November 2022	Subsided
Minalin	14							
Bulac		Flooded Areas	02 November 2022		1-2 ft		Subsided as of 07 November 2022	Subsided
Dawe		Flooded Areas	02 November 2022		1-2 ft		Subsided as of 07 November 2022	Subsided
Maniangco		Flooded Areas	02 November 2022		1-2 ft		Subsided as of 07 November 2022	Subsided
Saplad		Flooded Areas	02 November 2022		1-2 ft		Subsided as of 07 November 2022	Subsided
San Isidro		Flooded Areas	02 November 2022		1-2 ft		Subsided as of 07 November 2022	Subsided
Sta Catalina		Flooded Areas	02 November 2022		1-2 ft		High tide road not upgraded	Subsided
San Franciso II		Flooded Areas	02 November 2022		1-2 ft		High tide watery grounds of residential areas	Subsided
San Franciso I		Flooded Areas	02 November 2022		1 ft			Subsided

REGION PROVINCE CITY/ MUNICIPALITY BARANGAY		TYPE OF INCIDENT	DATE OF OCCURENCE	TIME OF OCCURENCE	DESCRIPTION	ACTIONS TAKEN	REMARKS	STATUS (for flooded areas)
Sto Rosario		Flooded Areas	02 November 2022		1-2 ft		High tide watery grounds of residential areas abd grounds of municipal cemetery are flooded	Subsided
Sta Rita		Flooded Areas	02 November 2022		1-2 ft		High tide watery grounds of residential areas	Subsided
San Pedro		Flooded Areas	02 November 2022		1 ft			Subsided
Sto Domingo		Flooded Areas	02 November 2022		1 ft		High tide only residential areas are flooded	Subsided
Sta Maria		Flooded Areas	02 November 2022		1-2 ft		Hh tide not upgraded	Subsided
San Nicolas		Flooded Areas	02 November 2022		1-2 ft		High tide not upgraded	Subsided
Lubao	11							
Bancal Pugad		Flooded Areas	02 November 2022		2-3 ft		Due to high tide	Subsided
Bancal Sinubli		Flooded Areas	02 November 2022		2-3 ft		Due to high tide	Subsided
Sta Teresa 2nd		Flooded Areas	02 November 2022		2-3 ft		Due to high tide	Subsided
Balantacan		Flooded Areas	02 November 2022		1-2 ft		Low lying areas	Subsided
Baruya		Flooded Areas	02 November 2022		1-2 ft		Low lying areas	Subsided
Calangain		Flooded Areas	02 November 2022		1-2 ft		Low lying areas	Subsided
Remedios		Flooded Areas	02 November 2022		1-2 ft		Low lying areas	Subsided
San Nicolas 1st		Flooded Areas	02 November 2022		1-2 ft		Low lying areas	Subsided
San Nicolas 2nd		Flooded Areas	02 November 2022		1-2 ft		Low lying areas	Subsided
Sta Lucia		Flooded Areas	02 November 2022		1-2 ft		Low lying areas	Subsided
Sta Monica		Flooded Areas	02 November 2022		1-2 ft		Low lying areas	Subsided
ZAMBALES	1							
Botolan	1							
Bangan		Maritime Incident	30 October 2022	06:15 pm			Agrounding involving Barge IMC 12 at Vicinity Waters of Brgy. Bangan, Botolan, Zambales	
CALABARZON	166							
CAVITE	32							
Amadeo	2							
Bucal		Fallen/uprooted tree	29 October 2022	09:30 am		Conducted clearing operations	Toppled tree removed and cleared road	
Pangil		Fallen/uprooted tree	29 October 2022	07:00 am		Conducted clearing operations		

REGION PROVINCE CITY/ MUNICIPALITY BARANGAY		TYPE OF INCIDENT	DATE OF OCCURENCE	TIME OF OCCURENCE	DESCRIPTION	ACTIONS TAKEN	REMARKS	STATUS (for flooded areas)
Carmona	3							
San Pablo St.		Fallen/uprooted tree	29 October 2022			Conducted clearing operations	Cleared	
Wisdom St.		Fallen/uprooted tree	29 October 2022			Conducted clearing operations	Cleared	
Maduya PCP		Fallen/uprooted tree	29 October 2022			Conducted clearing operations	Cleared	
Imus	8							
Pagasa 3		Flooded Areas	29 October 2022	10:25 am	Knee level	Conducted monitoring		Subsided
Medicion 2F		Flooded Areas	29 October 2022	11:06 am	Knee level	Conducted monitoring		Subsided
Malagasang 1B		Fallen/uprooted tree	29 October 2022	11:41 am	Hit a parked car	Coordinated with City Engineering Office	Cleared	
Pasong Buaya 1		Fallen/uprooted tree	29 October 2022	12:35 pm	Fallen tree	Coordinated with City Engineering Office	Cleared	
Malagasang 1G		Flooded Areas	29 October 2022	09:30 am	Waist level	Conducted monitoring		Subsided
Bayan Luma 3		Fallen/uprooted tree	29 October 2022	01:28 pm	Fallen tree	Conducted clearing operations	Cleared	
Buhay na Tubig		Fallen/uprooted tree	29 October 2022	01:29 pm	Fallen tree	Coordinated with City Engineering Office	Cleared	
Poblacio, Halang		Collapsed Structure					For verification from BFP and Cavite PDRRMO	
Indang	1							
Tambo Malaki		Landslide (Rain-Induced)	29 October 2022		Minor landslide	Conducted clearing operations	Cleared	
Mendez	1							
Payapa and Miguel Mojica		Fallen/uprooted tree	29 October 2022		Fallen tree	Conducted clearing operations	Cleared	
Noveleta	1							
		Flooded Areas	29 October 2022		6 feet		Details for validation	Subsided
General Mariano Alvarez	2							
Calimag		Toppled Electrical Post	29 October 2022	09:30 am			Cleared	
Garden of Memory		Fallen/uprooted tree	29 October 2022	09:25 am			Conducted Clearing operations	
Silang	2							
Kaong		Toppled Electrical Post	29 October 2022					
Pulong Saging		Landslide (Rain-Induced)					For verification from BFP and Cavite PDRRMO	
Trece Martires	1							

REGION PROVINCE CITY/ MUNICIPALITY BARANGAY		TYPE OF INCIDENT	DATE OF OCCURENCE	TIME OF OCCURENCE	DESCRIPTION	ACTIONS TAKEN	REMARKS	STATUS (for flooded areas)
		Flooded Areas	29 October 2022		4 feet		Details for validation	Subsided
Naic	11							
Sapa		Flooded Areas	31 October 2022	10:30 pm	Chest Deep	SSR Operation		Subsided
Balsahan		Flooded Areas	31 October 2022	09:45 pm	Chest Deep	SSR Operation		Subsided
Bancaan		Flooded Areas	31 October 2022	09:45 pm	Chest Deep	Monitoring and Coordination with Brgy. Officials		Subsided
Mabulo		Flooded Areas	31 October 2022	09:45 pm	Chest Deep	Monitoring and Coordination with Brgy. Officials		Subsided
Labao		Flooded Areas	31 October 2022	09:45 pm	Chest Deep	Monitoring and Coordination with Brgy. Officials		Subsided
Bucana Malaki		Flooded Areas	31 October 2022	09:45 pm	Chest Deep	Monitoring and Coordination with Brgy. Officials		Subsided
Bucana Sasahan		Flooded Areas	31 October 2022	09:45 pm	Chest Deep	Monitoring and Coordination with Brgy. Officials		Subsided
Munting Mapino		Flooded Areas	31 October 2022	09:45 pm	Chest Deep	Monitoring and Coordination with Brgy. Officials		Subsided
Timalan Balsahan		Flooded Areas	31 October 2022	09:45 pm	Chest Deep	Monitoring and Coordination with Brgy. Officials		Subsided
Timalan Concepcion		Flooded Areas	31 October 2022	09:45 pm	Chest Deep	Monitoring and Coordination with Brgy. Officials		Subsided
Rancho Verde Malain Bago		Flooded Areas	31 October 2022	09:45 pm	Chest Deep	Monitoring and Coordination with Brgy. Officials		Subsided
LAGUNA	85							
Calauan	1							
Dayap		Flooded Areas	30 October 2022	12:00 am	12 inches		Subsided as of 30 October 2022, 8:00 AM	Subsided
Famy	9							

REGION PROVINCE CITY/ MUNICIPALITY BARANGAY		TYPE OF INCIDENT	DATE OF OCCURENCE	TIME OF OCCURENCE	DESCRIPTION	ACTIONS TAKEN	REMARKS	STATUS (for flooded areas)
Batuhan-Buliran Boundary		Flooded Areas	29 October 2022	04:29 pm	1 ft	Monitoring	Subsided as of 30 October 2022, 3:00 PM	Subsided
Bulihan Crossing		Flooded Areas	29 October 2022	04:29 pm	3ft	Monitoring	Subsided as of 30 October 2022, 3:00 PM	Subsided
Damay-an-Bulihan		Flooded Areas	29 October 2022	02:30 pm	3.5ft		Subsided as of 30 October 2022, 3:00 PM	Subsided
Calumpang		Flooded Areas	29 October 2022	02:30 pm	2ft		Subsided as of 30 October 2022, 3:00 PM	Subsided
Caballero		Flooded Areas	29 October 2022	02:30 pm	2.5ft		Subsided as of 30 October 2022, 3:00 PM	Subsided
Magdalo		Flooded Areas	29 October 2022	02:30 pm	2.5ft		Subsided as of 30 October 2022, 3:00 PM	Subsided
Banaba		Flooded Areas	29 October 2022	02:30 pm	1ft		Subsided as of 30 October 2022, 3:00 PM	Subsided
Tunhac		Flooded Areas	29 October 2022	02:30 pm	1ft		Subsided as of 30 October 2022, 3:00 PM	Subsided
B. Pagasa		Flooded Areas	29 October 2022	06:00 am	1ft		Subsided as of 30 October 2022, 3:00 PM	Subsided
Los Banos	1							
For validation		Flooded Areas	29 October 2022		2 ft		Subsided as of 30 October 2022, 3:00 PM	Subsided
Los Baños	1							
For validation		Landslide (Rain-Induced)	29 October 2022				- Cleared. - Both lanes passable	
Mabitac	7							
Nanguma		Flooded Areas	29 October 2022	09:25 am	2 ft to 3 feet	Monitoring	Subsided as of 30 October 2022, 10:00 AM	Subsided
Sinagtala		Flooded Areas	29 October 2022	09:25 am	1ft	Monitoring	Subsided as of 1 November 2022, 12:00 PM	Subsided
Lambac		Flooded Areas	29 October 2022	09:25 am	14 inches			Subsided
Bayanihan		Flooded Areas	29 October 2022	09:25 am	14 inches			Subsided
Libis		Flooded Areas	29 October 2022	09:25 am	14 inches			Subsided
Pag-asa		Flooded Areas	29 October 2022	09:25 am	1ft		Subsided as of 30 October 2022, 2:00 PM	Subsided
Masikap		Flooded Areas	29 October 2022	09:25 am	1ft		Subsided as of 31 October 2022, 10:00 AM	Subsided
San Pedro	6							
San Antonio		Flooded Areas	29 October 2022	10:34 am	Knee deep			Subsided

REGION PROVINCE CITY/ MUNICIPALITY BARANGAY		TYPE OF INCIDENT	DATE OF OCCURENCE	TIME OF OCCURENCE	DESCRIPTION	ACTIONS TAKEN	REMARKS	STATUS (for flooded areas)
Estrella		Fallen/uprooted tree	29 October 2022	08:37 am		Conducted clearing operations		
GSIS		Fallen/uprooted tree	29 October 2022	08:50 am		Conducted clearing operations	Cleared	
Landayan		Fallen/uprooted tree	29 October 2022	09:22 am		Conducted clearing operations	Cleared	
San Vicente		Fallen/uprooted tree	29 October 2022	09:30 am		Conducted clearing operations	Cleared	
Cuyab		Flooded Areas	29 October 2022	06:00 pm	waist deep			Subsided
Santa Maria	5							
J. Rizal		Flooded Areas	29 October 2022	10:00 am	12 inches	Monitoring	Subsided as of 30 October 2022, 6:00 AM	Subsided
Cabuuan		Flooded Areas	29 October 2022	10:00 am	12 inches			Subsided
Talangka		Flooded Areas	29 October 2022	10:00 am	12 inches			Subsided
Kalangay		Flooded Areas	29 October 2022		chest deep			Subsided
Masipak		Flooded Areas	29 October 2022	10:00 am	20inches			Subsided
Santa Rosa	1							
For validation		Flooded Areas	29 October 2022	08:00 am	Chest Deep			Subsided
Victoria	3							
Daniw		Flooded Areas	29 October 2022	10:40 am	3 to 4 feet	Monitoring	Subsided as of 30 October 2022, 5:30 AM	Subsided
San Felix		Flooded Areas	29 October 2022	10:40 am	3-4 ft		Subsided as of 30 October 2022, 5:30 AM	Subsided
Masapang		Flooded Areas	29 October 2022	10:40 am	3-4 ft		Subsided as of 30 October 2022, 5:30 AM	Subsided
Calamba	12							
Pansol		Flooded Areas	29 October 2022		1.5 to 2 feet	Monitoring		Subsided
Lecheria		Landslide (Rain-Induced)	29 October 2022		Minor landslide	Cordoned area		
Looc		Fallen/uprooted tree	29 October 2022			Conducted clearing operations	Cleared	
Brgy. 3		Fallen/uprooted tree	29 October 2022				Cleared	
Bagong Kalsada		Flooded Areas	29 October 2022		Above knee			Subsided
Sampiruhan		Flooded Areas	29 October 2022	10:00 am	2ft	Monitoring	Due to Heavy Rain	Subsided
Looc		Flooded Areas	29 October 2022	10:00 am	2ft	Monitoring	Due to Heavy Rain	Subsided
Masili		Flooded Areas	29 October 2022	10:00 am	2ft	Monitoring	Due to Heavy Rain	Subsided
Linga		Flooded Areas	29 October 2022	10:00 am	2ft	Monitoring	Due to Heavy Rain	Subsided
Uwisan		Flooded Areas	29 October 2022	10:00 am	2ft	Monitoring	Due to Heavy Rain	Subsided
Mapagong		Flooded Areas	29 October 2022	10:00 am	2ft	Monitoring	Due to Heavy Rain	Subsided

REGION PROVINCE CITY/ MUNICIPALITY BARANGAY		TYPE OF INCIDENT	DATE OF OCCURENCE	TIME OF OCCURENCE	DESCRIPTION	ACTIONS TAKEN	REMARKS	STATUS (for flooded areas)
Palingon		Flooded Areas	29 October 2022	10:00 am	2ft	Monitoring	Due to Heavy Rain	Subsided
Alaminos	4							
Sta. Rosa		Landslide (Rain-Induced)	29 October 2022	06:00 pm		Conducted clearing operations	Cleared	
Brgy. I		Fallen/uprooted tree	29 October 2022	10:00 am		Conducted clearing operations	Cleared	
Brgy. II		Fallen/uprooted tree	29 October 2022	10:00 am		Conducted clearing operations	Cleared	
Brgy. III		Fallen/uprooted tree	29 October 2022	10:00 am		Conducted clearing operations	Cleared	
Biñan	3							
Dela Paz		Flooded Areas	30 October 2022	02:14 pm	2ft			Flooded
Malabanan		Flooded Areas	30 October 2022	02:14 pm	2ft			Flooded
San Jose		Flooded Areas	30 October 2022	02:14 pm	2ft			Flooded
Bay	11							
Cambria		Flooded Areas	29 October 2022	08:00 pm	6ft	Monitoring	Subsided as of 31 October, 4:58 PM	Subsided
Masaya		Flooded Areas	29 October 2022	08:00 pm	3-4ft	Monitoring	Subsided as of 31 October, 4:58 PM	Subsided
San Antonio		Flooded Areas	29 October 2022	08:00 pm	3-4ft	Monitoring	Subsided as of 2 November 2022, 4:58 PM	Subsided
San Nicolas		Flooded Areas	29 October 2022	08:00 pm	3-4ft	Monitoring	Subsided as of 31 October, 4:58 PM	Subsided
Paciano Rizal		Flooded Areas	29 October 2022	08:00 pm	3-4ft	Monitoring	Subsided as of 31 October, 4:58 PM	Subsided
Maitim		Flooded Areas	29 October 2022	08:00 pm	3-4ft	Monitoring	Subsided as of 31 October, 4:58 PM	Subsided
Puypuy		Flooded Areas	29 October 2022	08:00 pm	3-4ft	Monitoring	Subsided as of 31 October, 4:58 PM	Subsided
Dila		Flooded Areas	29 October 2022	08:00 pm	3-4ft	Monitoring	Subsided as of 31 October, 4:58 PM	Subsided
Calo		Flooded Areas	29 October 2022	08:00 pm	3-4ft	Monitoring	Subsided as of 31 October, 4:58 PM	Subsided
San Aguatini		Flooded Areas	29 October 2022	08:00 pm	3-4ft	Monitoring	Subsided as of 31 October, 4:58 PM	Subsided
Tagumpay		Flooded Areas	29 October 2022	08:00 pm	3-4ft			Subsided
Cavinti	4							
Labayo		Landslide (Rain-Induced)	29 October 2022	08:30 am		Conducted clearing operations	Cleared on 30 October 2022, 8:15 AM	
Silangan Talaongan		Toppled Electrical Post	29 October 2022	05:00 pm		Conducted clearing operations	Cleared on 29 October 2022, 5:00 PM	

REGION PROVINCE CITY/ MUNICIPALITY BARANGAY		TYPE OF INCIDENT	DATE OF OCCURENCE	TIME OF OCCURENCE	DESCRIPTION	ACTIONS TAKEN	REMARKS	STATUS (for flooded areas)
Poblacion		Fallen/uprooted tree	29 October 2022	07:00 pm		Conducted clearing operations	Cleared on 29 October 2022, 7:00 PM	
Anglas		Fallen/uprooted tree	29 October 2022	10:00 pm		Conducted clearing operations	Cleared on 29 October 2022, 11:00 PM	
Lumban	1							
Concepcion (Riverside)		Flooded Areas	30 October 2022	06:00 am	18inches		Subsided as of 30 October 2022, 10:00 AM	Subsided
Nagcarlan	5							
Underground Cemetery		Flooded Areas	29 October 2022	10:00 pm	10ft		Subsided as of 30 October 2022, 12:00 PM	Subsided
Lawagin		Landslide (Rain-Induced)	29 October 2022	11:00 pm		Ongoing clearing operations		
Talahib		Landslide (Rain-Induced)	29 October 2022	11:00 pm		Ongoing clearing operations		
Silangan Basaan		Landslide (Rain-Induced)	29 October 2022	11:00 pm		Ongoing clearing operations		
Kanluran Basaan		Landslide (Rain-Induced)	29 October 2022	11:00 pm		Ongoing clearing operations		
Pangil	1							
Dambo		Landslide (Rain-Induced)	29 October 2022	11:00 am		Conducted clearing operations	Cleared on 31 October 2022, 3:00 PM	
Pila	2							
Aplaya		Flooded Areas	31 October 2022	05:00 pm	12 inches		Subsided as of 1 November 2022, 4:00 PM	Subsided
Pinagbayanan		Flooded Areas	31 October 2022	05:00 pm	12 inches		Subsided as of 1 November 2022, 4:00 PM	Subsided
Rizal	1							
Tala		Landslide (Rain-Induced)	29 October 2022	10:30 am			Affected families were evacuated	
San Pablo	3							
Sta Cruz		Fallen/uprooted tree	29 October 2022	10:02 am		Conducted clearing operations	Cleared	
Sto Nino		Fallen/uprooted tree	29 October 2022	07:07 am		Conducted clearing operations	Cleared	
San Jose		Fallen/uprooted tree	29 October 2022	07:20 am		Conducted clearing operations	Cleared	
Santa Cruz	4							
San Pablo Norte		Flooded Areas	30 October 2022	12:00 pm	2-3ft			Flooded

REGION PROVINCE CITY/ MUNICIPALITY BARANGAY		TYPE OF INCIDENT	DATE OF OCCURENCE	TIME OF OCCURENCE	DESCRIPTION	ACTIONS TAKEN	REMARKS	STATUS (for flooded areas)
San Pablo Sur		Flooded Areas	30 October 2022	12:00 pm	2-3ft			Subsided
Gatid		Flooded Areas	30 October 2022	12:00 pm	1-2ft			Subsided
Calios		Flooded Areas	30 October 2022	12:00 pm	1-2ft		Subsided as of 31 October 2022, 11:00 AM	Subsided
BATANGAS	10							
Tuy	2							
Tuyon Tuyon		Flooded Areas	29 October 2022	01:30 pm		Some of the resident of the area evacuate their homes for their own safety. MDRRMO Tuy lead the evacuees for the evacuation and by the help of PNP and DSWD evacuees was transferred properly.	Returned to houses as per MDRRMO of Tuy Batangas	Subsided
Putol Batangas		Flooded Areas	29 October 2022	01:30 pm		Some of the resident of the area evacuate their homes for their own safety. MDRRMO Tuy lead the evacuees for the evacuation and by the help of PNP and DSWD evacuees was transferred properly.	Returned to houses as per MDRRMO of Tuy Batangas	Subsided
San Jose	1							
Banay Banay 1		Landslide (Rain-Induced)	29 October 2022			Conducted clearing operations on 31 October 2022	Cleared	
Santa Teresita	1							
Brgy. Calumala		Landslide (Rain-Induced)	29 October 2022			Conducted clearing operations on 31 October 2022	Cleared	
Santo Tomas	3							
Brgy. San Pablo (Kalye Pinagbuklod)		Fallen/uprooted tree	29 October 2022			Conducted clearing operations on 31 October 2022	Cleared	
San Rafael		Fallen/uprooted tree	29 October 2022			Conducted clearing operations on 31 October 2022	Cleared	
Sta. Anastacia		Fallen/uprooted tree	29 October 2022			Conducted clearing operations on 31 October 2022	Cleared	
Talisay	2							
San Guillermo		Landslide (Rain-Induced)	29 October 2022			Conducted clearing operations on 01 November 2022	Cleared	

REGION PROVINCE CITY/ MUNICIPALITY BARANGAY		TYPE OF INCIDENT	DATE OF OCCURENCE	TIME OF OCCURENCE	DESCRIPTION	ACTIONS TAKEN	REMARKS	STATUS (for flooded areas)
Brgy. Sampaloc		Landslide (Rain-Induced)	29 October 2022			Conducted search and rescue, and retrieval	2 bodies retrieved and reported as dead	
Taysan	1							
Taysan Road		Landslide (Rain-Induced)	29 October 2022			Conducted clearing operations on 01 November 2022	Cleared	
RIZAL	16							
Antipolo	5							
Dela Paz		Fallen/uprooted tree	29 October 2022	12:00 pm		Coordinated to GSO	Cleared	
Dalig		Flooded Areas	29 October 2022	12:00 pm	1 ft		Subsided	Subsided
Sta. Cruz		Fallen/uprooted tree	29 October 2022				Cleared	
San Jose		Flooded Areas	29 October 2022	12:00 pm	1ft			Subsided
Mayamot		Flooded Areas	29 October 2022	12:00 pm	1ft			Subsided
Tanay	1							
Kay-buto		Fallen/uprooted tree	29 October 2022				Cleared	
Angono	2							
Kalayaan		Flooded Areas	29 October 2022				Still flooded due to Laguna Lake as of 05 November 2022, 12:00 PM, per PDRRMO Report	Flooded
Poblacion Ibaba		Flooded Areas	29 October 2022				Still flooded due to Laguna Lake as of 05 November 2022, 12:00 PM, per PDRRMO Report	Flooded
Cardona	8							
Tuna (V. Clarete St. & Covered Court)		Flooded Areas	29 October 2022	08:00 am			Still flooded due to Laguna Lake as of 05 November 2022, 12:00 PM, per PDRRMO Report	Flooded
Balibago (M. Santos St., Purok 3 & 4 Covered Court)		Flooded Areas	29 October 2022	08:00 am			Still flooded due to Laguna Lake as of 05 November 2022, 12:00 PM, per PDRRMO Report	Flooded
Looc (Sitio Nansadig)		Flooded Areas	29 October 2022	08:00 am			Still flooded due to Laguna Lake as of 05 November 2022, 12:00 PM, per PDRRMO Report	Flooded

REGION PROVINCE CITY/ MUNICIPALITY BARANGAY		TYPE OF INCIDENT	DATE OF OCCURENCE	TIME OF OCCURENCE	DESCRIPTION	ACTIONS TAKEN	REMARKS	STATUS (for flooded areas)
Lambac (B. Bautista & E. Baldomero, Ourok 3)		Flooded Areas	29 October 2022	08:00 am			Still flooded due to Laguna Lake as of 05 November 2022, 12:00 PM, per PDRRMO Report	Flooded
Dalig (Sitio Kuhala, Santolan St.)		Flooded Areas	29 October 2022	08:00 am			Still flooded due to Laguna Lake as of 05 November 2022, 12:00 PM, per PDRRMO Report	Flooded
Ticulio (Sapang Palay)		Flooded Areas	29 October 2022	08:00 am			Subsided 31 October 2022	Subsided
Subay		Flooded Areas	29 October 2022	08:00 am			Still flooded due to Laguna Lake as of 05 November 2022, 12:00 PM, per PDRRMO Report	Flooded
Lambac (MRF)		Flooded Areas	29 October 2022				Still flooded due to Laguna Lake as of 05 November 2022, 12:00 PM, per PDRRMO Report	Flooded
QUEZON	23							
Lopez	4							
Rizal		Flooded Areas	28 October 2022	03:26 pm	Knee Deep	Monitoring		Subsided
Gomez		Flooded Areas	28 October 2022	03:26 pm	Knee Deep	Monitoring		Subsided
Magsaysay		Flooded Areas	28 October 2022	03:26 pm	Knee Deep	Monitoring		Subsided
Canda Ilaya/Ibaba		Flooded Areas	31 October 2022		Knee deep			Subsided
Real	3							
Tignoan		Landslide (Rain-Induced)	29 October 2022		Minor landslide	Conducted clearing operations	Half lane passable	
Tignoan		Toppled Electrical Post	29 October 2022			Conducted clearing operations	Cleared	
Tignoan		Fallen/uprooted tree	29 October 2022			Conducted clearing operations	Cleared	
Calauag	1							
Tikiwan		Flooded Areas	30 October 2022		waist level		Subsided as of 05 Nov 2022	Subsided
Dolores	3							
Dagatan		Flooded Areas	30 October 2022		Chest level (month long)			Flooded
Bagong Anyo		Flooded Areas	29 October 2022					Subsided
Dagatan		Flooded Areas	29 October 2022				Month long	Flooded
Atimonan	2							

REGION PROVINCE CITY/ MUNICIPALITY BARANGAY		TYPE OF INCIDENT	DATE OF OCCURENCE	TIME OF OCCURENCE	DESCRIPTION	ACTIONS TAKEN	REMARKS	STATUS (for flooded areas)
Malinaw Ilaya		Landslide (Rain-Induced)	29 October 2022				Cleared	
Malinaw Ilaya		Fallen/uprooted tree	29 October 2022				Cleared	
Lucena	1							
Dalahican		Flooded Areas	29 October 2022					Subsided
Mauban	5							
Bagom Bayan		Flooded Areas	29 October 2022				Subsided as of 28 October 2022, 9:00 PM	Subsided
Daungan		Landslide (Rain-Induced)	29 October 2022				- Residential Area - 3 Houses Affected	
Rizaliana		Flooded Areas	29 October 2022				Subsided as of 29 October 2022, 5:00 PM	Subsided
Lual		Flooded Areas	29 October 2022				Subsided as of 29 October 2022, 5:00 PM	Subsided
Sadsaran		Flooded Areas	29 October 2022				Subsided as of 29 October 2022, 5:00 PM	Subsided
Pagbilao	1							
Palsabangon		Collapsed Structure	29 October 2022					
Perez	1							
Pinagtubigan		Fallen/uprooted tree	29 October 2022					
Sariaya	2							
Manggalang		Flooded Areas	29 October 2022					Subsided
		Flooded Areas	29 October 2022					Subsided
MIMAROPA	115							
PALAWAN	41							
Roxas	2							
New Barbacan		Flooded Areas	28 October 2022	02:00 pm			-Flooded due to heavy rainfall -Subsided on 28 October 2022, 5:00 PM	Subsided
Brgy 3		Flooded Areas	28 October 2022				Flooded due to heavy rainfall	Subsided
Taytay	7							
Poblacion		Flooded Areas	29 October 2022	04:00 am		MDRRMO Taytay conducted clearing operations and monitored the evacuees	-Flooded due to heavy rainfall -Subsided on 29 October 2022, 7:00 PM	Subsided

REGION PROVINCE CITY/ MUNICIPALITY BARANGAY		TYPE OF INCIDENT	DATE OF OCCURENCE	TIME OF OCCURENCE	DESCRIPTION	ACTIONS TAKEN	REMARKS	STATUS (for flooded areas)
Libertad		Flooded Areas	29 October 2022	04:00 am		MDRRMO Taytay conducted clearing operations and monitored the evacuees	-Flooded due to heavy rainfall -Subsided on 29 October 2022, 7:00 PM	Subsided
Abongan		Flooded Areas	29 October 2022	04:00 am		MDRRMO Taytay conducted clearing operations and monitored the evacuees	-Flooded due to heavy rainfall -Subsided on 29 October 2022, 7:00 PM	Subsided
Bato		Flooded Areas	29 October 2022	04:00 am		MDRRMO Taytay conducted clearing operations and monitored the evacuees	-Flooded due to heavy rainfall -Subsided on 29 October 2022, 7:00 PM	Subsided
Pagluam		Flooded Areas	30 October 2022	12:00 am			-Flooded due to heavy rainfall -Subsided on 01 November 2022	Subsided
Pamantolon		Flooded Areas	30 October 2022	12:00 am			-Flooded due to heavy rainfall -Subsided on 01 November 2022	Subsided
Talog		Flooded Areas	30 October 2022	12:00 am			-Flooded due to heavy rainfall -Subsided on 01 November 2022	Subsided
Puerto Princesa	5							
Tagabinet		Flooded Areas	29 October 2022		Waist level at Purok Pagkakaisa		Subsided on 30 October 2022, 7:00 AM	Subsided
Lucbuan		Flooded Areas	29 October 2022		Waist level		Subsided on 30 October 2022, 10:40 AM	Subsided
Maoyon		Flooded Areas	29 October 2022		Tire level at Purok Everlasting		Subsided on 30 October 2022, 7:00 AM	Subsided
Buenavista		Flooded Areas	29 October 2022		Tire level		Subsided on 30 October 2022, 7:00 AM	Subsided
Concepcion		Flooded Areas	30 October 2022	12:00 pm			Flooded due to heavy rainfall	Subsided
Coron	9							
Banuang Daan		Flooded Areas	29 October 2022	01:25 pm			Flooded due to heavy rainfall in Sitio Palasan	Subsided
Bintuan		Flooded Areas	29 October 2022	04:00 pm			Flooded due to heavy rainfall in Sitio Lelebquen and Hikari	Subsided
Borac		Flooded Areas	29 October 2022	04:00 pm			Flooded due to heavy rainfall in Sitio Dipuyok	Subsided

REGION PROVINCE CITY/ MUNICIPALITY BARANGAY		TYPE OF INCIDENT	DATE OF OCCURENCE	TIME OF OCCURENCE	DESCRIPTION	ACTIONS TAKEN	REMARKS	STATUS (for flooded areas)
Guadalupe		Flooded Areas	29 October 2022	04:00 pm			Flooded due to heavy rainfall	Subsided
Decabobo		Flooded Areas	29 October 2022	04:00 pm			Flooded due to heavy rainfall in Sitio Tabok	Subsided
Decalachao		Flooded Areas	29 October 2022		35-50 cm high at the Airport runway (center portion)			Subsided
Poblacion		Flooded Areas	29 October 2022			Mabintangen Bridge washout out	Flooded due to heavy rainfall	Subsided
Bintuan		Fallen/uprooted tree	30 October 2022			MDRRMO conducted clearing operations		
Guadalupe		Landslide (Rain-Induced)	30 October 2022			MDRRMO Coron conducted clearing operations	Cleared on 30 October 2022, 6:00 PM	
Culion	11							
Osmeña		Landslide (Rain-Induced)	29 October 2022			MDRRMO Culion conducted clearing operations	Minor landslide due to heavy rainfall	
Baldat		Landslide (Rain-Induced)	29 October 2022			MDRRMO Culion conducted clearing operations	Minor landslide due to heavy rainfall	
Tiza		Landslide (Rain-Induced)	29 October 2022			MDRRMO Culion conducted clearing operations	Minor landslide due to heavy rainfall	
Osmeña		Flooded Areas	29 October 2022					Subsided
Baldat		Flooded Areas	29 October 2022				Flooded due to heavy rainfall	Subsided
Jardin		Flooded Areas	29 October 2022				Flooded due to heavy rainfall	Subsided
Balala		Flooded Areas	29 October 2022				Flooded due to heavy rainfall	Subsided
Libis		Flooded Areas	29 October 2022				Flooded due to heavy rainfall	Subsided
Malaking Patag		Landslide (Rain-Induced)	29 October 2022	10:00 am		MDRRMO Culion conducted clearing operations	Minor landslide due to heavy rainfall	
Culango		Flooded Areas	29 October 2022	10:00 am	Flooding due to heavy rainfall		Flooded due to heavy rainfall	Subsided
Malaking Patag		Flooded Areas	29 October 2022	10:00 am	Flooding due to heavy rainfall		Flooded due to heavy rainfall	Subsided
El Nido (Bacuit)	1							
Corong Corong		Fallen/uprooted tree	29 October 2022			MDRRMO conducted clearing operations		
Narra	1							

REGION PROVINCE CITY/ MUNICIPALITY BARANGAY		TYPE OF INCIDENT	DATE OF OCCURENCE	TIME OF OCCURENCE	DESCRIPTION	ACTIONS TAKEN	REMARKS	STATUS (for flooded areas)
Panacan		Flooded Areas	29 October 2022	09:30 pm			Flooded due to heavy rainfall	Subsided
Busuanga	2							
Cheey		Landslide (Rain-Induced)	29 October 2022	06:51 pm			Minor landslide still passable to all types of vehicles	
Sto. Niño		Flooded Areas	29 October 2022				-Flooded due to heavy rainfall -Subsided on 29 October 2022, 11:00 AM	Subsided
San Vicente	2							
Caruray		Flooded Areas	30 October 2022			MDRRMO San Vicente conducted clearing	Flooded due to heavy rainfall	Subsided
Magallon		Flooded Areas	30 October 2022				Flooded due to heavy rainfall	Subsided
Brookes Point	1							
Pangobilian		Fallen/uprooted tree	30 October 2022			PNP and BFP conducted clearing operations	1 Partially damage house	
ORIENTAL MINDORO	36							
Victoria	4							
Malabo		Flooded Areas	29 October 2022	08:43 am			-Flooded due to heavy rainfall -Subsided on 01 November 2022	Subsided
Urdaneta		Flooded Areas	29 October 2022	08:43 am				Subsided
Duongan		Flooded Areas	29 October 2022	08:43 am			Flooded due to heavy rainfall	Subsided
Malabo		Flooded Areas	30 October 2022				-Flooded due to heavy rainfall -Subsided on 01 November 2022	Subsided
Socorro	1							
Zone 3		Flooded Areas	29 October 2022				Flooded due to heavy rainfall	Subsided
Bulalacao (San Pedro)	7							
Maujao		Flooded Areas	29 October 2022				Flooded due to heavy rainfall	Subsided
Cawacat		Flooded Areas	30 October 2022				-Flooded due to heavy rainfall -Subsided on 01 November 2022	Subsided

REGION PROVINCE CITY/ MUNICIPALITY BARANGAY		TYPE OF INCIDENT	DATE OF OCCURENCE	TIME OF OCCURENCE	DESCRIPTION	ACTIONS TAKEN	REMARKS	STATUS (for flooded areas)
Campaasan		Flooded Areas	30 October 2022				-Flooded due to heavy rainfall -Subsided on 01 November 2022	Subsided
Bangcal Tire		Flooded Areas	30 October 2022				-Flooded due to heavy rainfall -Subsided on 01 November 2022	Subsided
Maujao		Flooded Areas	30 October 2022				-Flooded due to heavy rainfall -Subsided on 01 November 2022	Subsided
Milagrosa		Flooded Areas	30 October 2022				-Flooded due to heavy rainfall -Subsided on 01 November 2022	Subsided
Buyuhan St.		Flooded Areas	30 October 2022		Flooding due to heavy rainfall		Subsided on 01 November 2022	Subsided
Puerto Galera	2							
San Isidro		Flooded Areas	29 October 2022				Flooded due to heavy rainfall	Subsided
Poblacion		Flooded Areas	29 October 2022				Flooded due to heavy rainfall	Subsided
Baco	12							
Burbuli		Flooded Areas	29 October 2022				-Flooded due to heavy rainfall -Subsided on 01 November 2022	Subsided
Sta Rosa I		Flooded Areas	29 October 2022				-Flooded due to heavy rainfall -Subsided on 01 November 2022	Subsided
Sta Cruz		Flooded Areas	29 October 2022		Flooding due to heavy rainfall		-Flooded due to heavy rainfall -Subsided on 01 November 2022	Subsided
Catwiran I		Flooded Areas	29 October 2022				-Flooded due to heavy rainfall -Subsided on 01 November 2022	Subsided
Malapad		Flooded Areas	29 October 2022				-Flooded due to heavy rainfall -Subsided on 01 November 2022	Subsided
Putican - Cabulo		Flooded Areas	29 October 2022				-Flooded due to heavy rainfall -Subsided on 01 November 2022	Subsided

REGION PROVINCE CITY/ MUNICIPALITY BARANGAY		TYPE OF INCIDENT	DATE OF OCCURENCE	TIME OF OCCURENCE	DESCRIPTION	ACTIONS TAKEN	REMARKS	STATUS (for flooded areas)
Mayabig		Flooded Areas	29 October 2022				-Flooded due to heavy rainfall -Subsided on 01 November 2022	Subsided
Tagumpay		Flooded Areas	29 October 2022				-Flooded due to heavy rainfall -Subsided on 01 November 2022	Subsided
Alag		Flooded Areas	30 October 2022				-Flooded due to heavy rainfall -Subsided on 31 October 2022	Subsided
Pulang Tubig		Flooded Areas	30 October 2022				-Flooded due to heavy rainfall -Subsided on 01 November 2022	Subsided
Poblacion		Flooded Areas	30 October 2022				-Flooded due to heavy rainfall -Subsided on 01 November 2022	Subsided
Lumanbayan		Flooded Areas	30 October 2022				-Flooded due to heavy rainfall -Subsided on 01 November 2022	Subsided
Naujan	1							
San Carlos		Flooded Areas	29 October 2022				-Flooded due to heavy rainfall -Subsided on 01 November 2022	Subsided
Mansalay	9							
Wasig		Flooded Areas	30 October 2022				-Flooded due to heavy rainfall -Subsided on 01 November 2022	Subsided
Balugo		Flooded Areas	30 October 2022				-Flooded due to heavy rainfall -Subsided on 01 November 2022	Subsided
Teresita		Flooded Areas	30 October 2022				-Flooded due to heavy rainfall -Subsided on 01 November 2022	Subsided
Budburan		Flooded Areas	30 October 2022				-Flooded due to heavy rainfall -Subsided on 01 November 2022	Subsided

REGION PROVINCE CITY/ MUNICIPALITY BARANGAY		TYPE OF INCIDENT	DATE OF OCCURENCE	TIME OF OCCURENCE	DESCRIPTION	ACTIONS TAKEN	REMARKS	STATUS (for flooded areas)
Sta. Maria		Flooded Areas	30 October 2022				-Flooded due to heavy rainfall -Subsided on 01 November 2022	Subsided
Manaul		Flooded Areas	30 October 2022				-Flooded due to heavy rainfall -Subsided on 01 November 2022	Subsided
Don Pedro		Flooded Areas	30 October 2022				-Flooded due to heavy rainfall -Subsided on 01 November 2022	Subsided
Cabalwa		Flooded Areas	30 October 2022				-Flooded due to heavy rainfall -Subsided on 01 November 2022	Subsided
Villa Celestial		Flooded Areas	30 October 2022				-Flooded due to heavy rainfall -Subsided on 01 November 2022	Subsided
MARINDUQUE	17							
Buenavista	7							
Libas		Flooded Areas	29 October 2022	06:00 am			Flooding due to heavy rainfall and overflowed river	Subsided
Caigangan		Flooded Areas	29 October 2022	08:37 am			Flooding due to heavy rainfall and overflowed river	Subsided
Barangay 4 Poblacion		Flooded Areas	29 October 2022	08:30 am		Conducted SAR operations	Flooding due to heavy rainfall and overflowed river	Subsided
Barangay 1 Poblacion		Flooded Areas	29 October 2022	09:04 am		Conducted SAR operations	Flooded due to heavy rainfall	Subsided
Libas		Flooded Areas	29 October 2022	09:30 am			Flooding due to heavy rainfall and overflowed river	Subsided
Lipata - Tungib		Flooded Areas	29 October 2022	08:43 am			Flooded due to heavy rainfall	Subsided
Bagtingon		Flooded Areas	29 October 2022	09:12 am			Flooded due to heavy rainfall	Subsided
Mogpog	9							
Bintakay		Flooded Areas	29 October 2022	07:45 am	Knee deep			Subsided
Butansapa		Flooded Areas	29 October 2022	08:12 am	Knee deep			Subsided
Malusak		Flooded Areas	29 October 2022	08:24 am	Ankle deep			Subsided
Malusak		Landslide (Rain-Induced)	29 October 2022			Ongoing clearing operations		

REGION PROVINCE CITY/ MUNICIPALITY BARANGAY		TYPE OF INCIDENT	DATE OF OCCURENCE	TIME OF OCCURENCE	DESCRIPTION	ACTIONS TAKEN	REMARKS	STATUS (for flooded areas)
Candahon		Flooded Areas	29 October 2022	08:10 am			Flooded due to heavy rainfall and overflowed river	Subsided
Dulong Bayan		Flooded Areas	29 October 2022	08:27 pm			Flooded due to heavy rainfall	Subsided
Nangka I		Flooded Areas	29 October 2022	02:12 pm			Flooded due to heavy rainfall	Subsided
Nangka II		Flooded Areas	29 October 2022	02:12 pm			Flooded due to heavy rainfall	Subsided
Poblacion		Flooded Areas	29 October 2022	03:00 pm			Flooded due to heavy rainfall	Subsided
Gasán	1							
Banoyo		Maritime Incident	29 October 2022		The boat was hit by strong waves which resulted to their motorbanca to capsized	-Gasán Coast Guard informed Pinamalayan, Oriental Mindoro regarding the incident and rescued the victims. -Gasán Coast Guard conducted shore patrol and coordinated with coastal barangays of Gasán and Buenavista for possible sightings of the missing crew.		
OCCIDENTAL MINDORO	21							
Paluan	7							
Alipaoy		Flooded Areas	29 October 2022	06:00 pm			Flooded due to heavy rainfall	Subsided
Mananao		Flooded Areas	29 October 2022	06:00 pm			Flooded due to heavy rainfall	Subsided
Harison		Flooded Areas	29 October 2022	06:00 pm			Flooded due to heavy rainfall	Subsided
Lumangbayan		Flooded Areas	29 October 2022	06:00 pm			Flooded due to heavy rainfall	Subsided
Alipaoy		Flooded Areas	30 October 2022				-Flooded due to heavy rainfall -Subsided on 31 October 2022	Subsided
Mananao		Flooded Areas	30 October 2022				-Flooded due to heavy rainfall -Subsided on 31 October 2022	Subsided
Lumangbayan		Flooded Areas	30 October 2022				-Flooded due to heavy rainfall -Subsided on 31 October 2022	Subsided

REGION PROVINCE CITY/ MUNICIPALITY BARANGAY		TYPE OF INCIDENT	DATE OF OCCURENCE	TIME OF OCCURENCE	DESCRIPTION	ACTIONS TAKEN	REMARKS	STATUS (for flooded areas)
Mamburao	10							
Payompon		Flooded Areas	29 October 2022	11:00 pm			Flooded due to heavy rainfall	Subsided
Balansay		Flooded Areas	29 October 2022	11:00 pm			Flooded due to heavy rainfall	Subsided
Tangkalan		Flooded Areas	29 October 2022	11:00 pm			Flooded due to heavy rainfall	Subsided
Tayamaan		Flooded Areas	29 October 2022	11:00 pm			Flooded due to heavy rainfall	Subsided
Poblacion		Flooded Areas	29 October 2022	11:00 pm			Flooded due to heavy rainfall	Subsided
Payompon		Flooded Areas	30 October 2022				-Flooded due to heavy rainfall -Subsided on 31 October 2022	Subsided
Balansay		Flooded Areas	30 October 2022				-Flooded due to heavy rainfall -Subsided on 31 October 2022	Subsided
Tangkalan		Flooded Areas	30 October 2022				-Flooded due to heavy rainfall -Subsided on 31 October 2022	Subsided
Tayamaan		Flooded Areas	30 October 2022				-Flooded due to heavy rainfall -Subsided on 31 October 2022	Subsided
Poblacion 7		Flooded Areas	30 October 2022				-Flooded due to heavy rainfall -Subsided on 31 October 2022	Subsided
Magsaysay	3							
Poblacion		Flooded Areas	29 October 2022	09:00 pm			-Flooded due to heavy rainfall -Subsided on 01 November 2022	Subsided
Nicolas		Flooded Areas	29 October 2022	10:00 pm			-Flooded due to heavy rainfall -Subsided on 01 November 2022	Subsided
Caguray		Flooded Areas	29 October 2022	10:00 pm			-Flooded due to heavy rainfall -Subsided on 01 November 2022	Subsided
Lubang	1							

REGION PROVINCE CITY/ MUNICIPALITY BARANGAY		TYPE OF INCIDENT	DATE OF OCCURENCE	TIME OF OCCURENCE	DESCRIPTION	ACTIONS TAKEN	REMARKS	STATUS (for flooded areas)
Tilik		Flooded Areas	29 October 2022	06:00 pm			-Flooded due to heavy rainfall -Subsided on 31 October 2022	Subsided
REGION 5	184							
CAMARINES NORTE	2							
Vinzons	1							
Mangcayo		Flooded Areas	28 October 2022					Subsided
San Lorenzo Ruiz	1							
Daculang Bolo (Purok 3)		Flooded Areas	28 October 2022					Subsided
CAMARINES SUR	171							
Baao	10							
San Ramon (Market Area)		Flooded Areas	26 October 2022					Subsided
San Nicolas		Flooded Areas	26 October 2022					Subsided
La Medala		Flooded Areas	28 October 2022					Subsided
San Roque		Flooded Areas	29 October 2022					Subsided
San Isidro		Flooded Areas	29 October 2022					Subsided
Sta. Cruz		Flooded Areas	29 October 2022					Subsided
Salvacion		Flooded Areas	29 October 2022					Subsided
Del Rosario		Flooded Areas	29 October 2022					Subsided
San Francisco		Flooded Areas	29 October 2022					Subsided
San Jose		Flooded Areas	29 October 2022					Subsided
Balatan	1							
Duran		Flooded Areas	28 October 2022					Subsided
Bombon	5							
Pagao (Zone 1 and 2)		Flooded Areas	27 October 2022					Subsided
San Isidro (Zone 1,2 and 3)		Flooded Areas	27 October 2022					Subsided
Sto. Domingo (Zone 7)		Flooded Areas	27 October 2022					Subsided
San Jose		Flooded Areas	29 October 2022					Subsided
San Roque		Flooded Areas	29 October 2022					Subsided
Buhi	3							
San Pedro		Flooded Areas	28 October 2022					Subsided
San Pascual		Flooded Areas	28 October 2022					Subsided
San Buena		Flooded Areas	28 October 2022					Subsided
Bula	3							
San Agustin (Portion of Zone 4)		Flooded Areas	27 October 2022					Subsided

REGION PROVINCE CITY/ MUNICIPALITY BARANGAY		TYPE OF INCIDENT	DATE OF OCCURENCE	TIME OF OCCURENCE	DESCRIPTION	ACTIONS TAKEN	REMARKS	STATUS (for flooded areas)
Casugad		Flooded Areas	29 October 2022					Subsided
San Jose		Flooded Areas	29 October 2022					Subsided
Cabusao	4							
Camagong (Centro and Zone 2,1,5)		Flooded Areas	27 October 2022					Subsided
Castillo (Zone 1 and 3)		Flooded Areas	27 October 2022					Subsided
New Poblacion (Zone 1, 2A and 2B)		Flooded Areas	27 October 2022					Subsided
Pandan (Sitio Sabang and Tacolod)		Flooded Areas	27 October 2022					Subsided
Calabanga	8							
Paolbo (Zone 3)		Flooded Areas	27 October 2022					Subsided
San Antonio Poblacion (Zone 3-6)		Flooded Areas	27 October 2022					Subsided
San Antonio Quipayo (Zone 6)		Flooded Areas	27 October 2022					Subsided
San Roque (Zone 1 &4)		Flooded Areas	27 October 2022					Subsided
San Isidro		Flooded Areas	29 October 2022					Subsided
San Pablo		Flooded Areas	29 October 2022					Subsided
Bigaas		Flooded Areas	29 October 2022					Subsided
Sabang		Flooded Areas	29 October 2022					Subsided
Camaligan	11							
Dugcal (Portion of Sitio Gogon)		Flooded Areas	27 October 2022					Subsided
San Francisco (Zone 1-3)		Flooded Areas	26 October 2022					Subsided
San Jose-San Pablo Zone 1		Flooded Areas	26 October 2022					Subsided
San Juan-San Ramon (Ria Village)		Flooded Areas	27 October 2022					Subsided
San Marcos (Zone 1 and portion of Zone 2 and 3)		Flooded Areas	27 October 2022					Subsided
San Mateo (Sitio Pulo)		Flooded Areas	26 October 2022					Subsided
San Roque (Zone 8 & portion of Zone 1 & 3)		Flooded Areas	27 October 2022					Subsided
Sto. Domingo		Flooded Areas	26 October 2022					Subsided
Sua (All Zone)		Flooded Areas	26 October 2022					Subsided
Tarosanan (Zone 2)		Flooded Areas	26 October 2022					Subsided
San Lucas		Flooded Areas	28 October 2022					Subsided
Canaman	3							
Haring		Flooded Areas	27 October 2022					Subsided
Mangayawan		Flooded Areas	27 October 2022					Subsided
Dinaga		Flooded Areas	28 October 2022					Subsided
Caramoan	2							

REGION PROVINCE CITY/ MUNICIPALITY BARANGAY		TYPE OF INCIDENT	DATE OF OCCURENCE	TIME OF OCCURENCE	DESCRIPTION	ACTIONS TAKEN	REMARKS	STATUS (for flooded areas)
Sta. Cruz		Landslide (Rain-Induced)	28 October 2022					
Ilawod		Flooded Areas	27 October 2022					Subsided
Gainza	8							
Cagbunga		Flooded Areas	27 October 2022					Subsided
Dahilig		Flooded Areas	27 October 2022					Subsided
District 1 (Gainza Nat'l HS)		Flooded Areas	27 October 2022					Subsided
		Flooded Areas	27 October 2022					Subsided
Loob		Flooded Areas	27 October 2022					Subsided
Malbong		Flooded Areas	27 October 2022					Subsided
Namuat		Flooded Areas	27 October 2022					Subsided
Sampaloc		Flooded Areas	28 October 2022					Subsided
Garchitorena	7							
Barangay 2 (Pob.)		Flooded Areas	27 October 2022					Subsided
Binagasbasan		Flooded Areas	27 October 2022					Subsided
Harrison (Sitio Cluapnit Brgy. Proper)		Flooded Areas	27 October 2022					Subsided
Barangay 3		Flooded Areas	28 October 2022					Subsided
Barangay 4		Flooded Areas	28 October 2022					Subsided
Del Pilar		Flooded Areas	28 October 2022					Subsided
Sumaoy		Flooded Areas	28 October 2022					Subsided
Lagonoy	2							
Burabod (Sitio Tabog)		Flooded Areas	27 October 2022					Subsided
San Isidro Norte (Sitio Canumoy)		Flooded Areas	28 October 2022					Subsided
Sagnay	1							
Aniog		Flooded Areas	29 October 2022					Subsided
Libmanan	24							
Bagadion (Zone 4)		Flooded Areas	27 October 2022					Subsided
Bigajo Norte		Flooded Areas	28 October 2022					Subsided
Bigajo Sur (Zone 3)		Flooded Areas	27 October 2022					Subsided
Candato (Zone 1)		Flooded Areas	27 October 2022					Subsided
Concepcion (zone 6&7)		Flooded Areas	27 October 2022					Subsided
Cuyapi (Zone 1 and Zone 2)		Flooded Areas	27 October 2022					Subsided
Danawan (Zone 3,4,5)		Flooded Areas	26 October 2022					Subsided
Inalahan (Zone 7)		Flooded Areas	27 October 2022					Subsided
Malbogon		Flooded Areas	27 October 2022					Subsided

REGION PROVINCE CITY/ MUNICIPALITY BARANGAY		TYPE OF INCIDENT	DATE OF OCCURENCE	TIME OF OCCURENCE	DESCRIPTION	ACTIONS TAKEN	REMARKS	STATUS (for flooded areas)
Mambayawas (Zone 5 and 6)		Flooded Areas	26 October 2022					Subsided
Mambulo Nuevo (Zone 6)		Flooded Areas	26 October 2022					Subsided
Mancawayan		Flooded Areas	27 October 2022					Subsided
Palong (Zone 6 and 7)		Flooded Areas	26 October 2022					Subsided
Poblacion (Zone 6)		Flooded Areas	27 October 2022					Subsided
Potot (Zone 1)		Flooded Areas	27 October 2022					Subsided
Rongos (2 and 3)		Flooded Areas	26 October 2022					Subsided
San Isidro (Uguis 2)		Flooded Areas	28 October 2022					Subsided
San Vicente (Sitio Kalangkawan zone 6)		Flooded Areas	26 October 2022					Subsided
Station Church Site		Flooded Areas	26 October 2022					Subsided
Tamban Fundado (Zone 3,5,6 & 7)		Flooded Areas	26 October 2022					Subsided
Tampuhan		Flooded Areas	27 October 2022					Subsided
Umalo (Metro Poblacion)		Flooded Areas	27 October 2022					Subsided
Uson		Flooded Areas	27 October 2022					Subsided
Bikal		Landslide (Rain-Induced)	30 October 2022					
Goa	1							
San Pedro (Sitio Apog, Aroro)		Landslide (Rain-Induced)	30 October 2022					
Lupi	3							
Bangon		Landslide (Rain-Induced)	30 October 2022					
Colacling		Landslide (Rain-Induced)	27 October 2022					
Poblacion (Zone 2 &5)		Flooded Areas	27 October 2022					Subsided
Magarao	2							
Barobaybay		Flooded Areas	27 October 2022					Subsided
Ponong		Flooded Areas	27 October 2022					Subsided
Milaor	16							
Alimbuyog		Flooded Areas	28 October 2022					Subsided
Balabag (Zone 1,2,3,4)		Flooded Areas	27 October 2022					Subsided
Capucnusan (Zone 1,2,3 & 7)		Flooded Areas	27 October 2022					Subsided
Dalipay		Flooded Areas	27 October 2022					Subsided
Del Rosario (Zone 1,6 & 7)		Flooded Areas	28 October 2022					Subsided
Flordeliz		Flooded Areas	28 October 2022					Subsided
Lipot (Zone 1,2,3,4)		Flooded Areas	27 October 2022					Subsided

REGION PROVINCE CITY/ MUNICIPALITY BARANGAY		TYPE OF INCIDENT	DATE OF OCCURENCE	TIME OF OCCURENCE	DESCRIPTION	ACTIONS TAKEN	REMARKS	STATUS (for flooded areas)
San Jose (Zone 2,3,4,5 & 6)		Flooded Areas	28 October 2022					Subsided
San Miguel (Zone 1 & 2)		Flooded Areas	28 October 2022					Subsided
San Roque (Zone 2)		Flooded Areas	28 October 2022					Subsided
San Vicente (Zone 1 & 2)		Flooded Areas	28 October 2022					Subsided
Tarusanan (Zone 1,2,3 & 4)		Flooded Areas	28 October 2022					Subsided
Borongborongan		Flooded Areas	29 October 2022					Subsided
Amparado		Flooded Areas	29 October 2022					Subsided
Cabugao		Flooded Areas	29 October 2022					Subsided
Sto. Domingo		Flooded Areas	29 October 2022					Subsided
Minalabac	9							
Bagongbong (Along Kaskas Creek)		Flooded Areas	27 October 2022					Subsided
Baliuag Viejo		Flooded Areas	28 October 2022					Subsided
Catanusan (Zone 4)		Flooded Areas	27 October 2022					Subsided
Magadap		Flooded Areas	28 October 2022					Subsided
Malitbog (main road)		Flooded Areas	26 October 2022					Subsided
Mataoroc		Flooded Areas	28 October 2022					Subsided
Sagrada		Flooded Areas	27 October 2022					Subsided
Tariric (sitio Alvarez)		Flooded Areas	26 October 2022					Subsided
Timbang		Flooded Areas	28 October 2022					Subsided
Nabua	11							
San Antonio Poblacion (Zone 2 & 3)		Flooded Areas	28 October 2022					Subsided
Sta. Lucia (Zone 2,5 and 7)		Flooded Areas	27 October 2022					Subsided
Tandaay		Flooded Areas	27 October 2022					Subsided
San Isidro Pob		Flooded Areas	29 October 2022					Subsided
San Esteban		Flooded Areas	29 October 2022					Subsided
San Juan		Flooded Areas	29 October 2022					Subsided
Antipolo Young		Flooded Areas	29 October 2022					Subsided
Salvacion Que Gatos		Flooded Areas	29 October 2022					Subsided
Malawag		Flooded Areas	29 October 2022					Subsided
San Luis		Flooded Areas	29 October 2022					Subsided
San Jose		Flooded Areas	29 October 2022					Subsided
Pamplona	5							
Cagbibi		Flooded Areas	26 October 2022					Subsided
Cagbunga		Flooded Areas	26 October 2022					Subsided
Patong		Flooded Areas	26 October 2022					Subsided

REGION PROVINCE CITY/ MUNICIPALITY BARANGAY		TYPE OF INCIDENT	DATE OF OCCURENCE	TIME OF OCCURENCE	DESCRIPTION	ACTIONS TAKEN	REMARKS	STATUS (for flooded areas)
Poblacion		Flooded Areas	26 October 2022					Subsided
Tambo		Flooded Areas	26 October 2022					Subsided
Pasacao	3							
Quitang		Flooded Areas	27 October 2022					Subsided
Sta. Rosa delSur		Flooded Areas	27 October 2022					Subsided
Sta. Rosa Norte		Flooded Areas	27 October 2022					Subsided
Pili	4							
New San Roque		Flooded Areas	28 October 2022					Subsided
San Jose		Flooded Areas	29 October 2022					Subsided
Caroyroyan		Flooded Areas	29 October 2022					Subsided
Tinangis		Flooded Areas	29 October 2022					Subsided
Presentacion	4							
Pagsangaan		Landslide (Rain-Induced)	27 October 2022					
Pili		Flooded Areas	27 October 2022					Subsided
Sta. Maria (Sitio Angculan)		Landslide (Rain-Induced)	27 October 2022					
Sta.Maria		Flooded Areas	27 October 2022					Subsided
Ragay	5							
Amomokpok		Flooded Areas	27 October 2022					Subsided
Apad		Flooded Areas	27 October 2022					Subsided
Cale		Flooded Areas	27 October 2022					Subsided
Panaytayan		Flooded Areas	27 October 2022					Subsided
Lower Omon		Flooded Areas	27 October 2022					Subsided
San Fernando	4							
Bonifacio		Flooded Areas	27 October 2022					Subsided
Buenavista		Flooded Areas	27 October 2022					Subsided
Del Pilar		Flooded Areas	27 October 2022					Subsided
Rizal		Flooded Areas	27 October 2022					Subsided
San Jose	3							
Adiangao		Landslide (Rain-Induced)	27 October 2022					
Calalahan		Flooded Areas	27 October 2022					Subsided
Minoro		Flooded Areas	27 October 2022					Subsided
Sipocot	2							
North Centro		Flooded Areas	27 October 2022					Subsided

REGION PROVINCE CITY/ MUNICIPALITY BARANGAY		TYPE OF INCIDENT	DATE OF OCCURENCE	TIME OF OCCURENCE	DESCRIPTION	ACTIONS TAKEN	REMARKS	STATUS (for flooded areas)
South Centro		Flooded Areas	27 October 2022					Subsided
Siruma	2							
San Ramon (Zone 2)		Flooded Areas	27 October 2022					Subsided
Tongo Bantique		Flooded Areas	28 October 2022					Subsided
Tinambac	2							
San Isidro		Flooded Areas	28 October 2022					Subsided
New Caaluan		Flooded Areas	28 October 2022					Subsided
Bato	3							
Sta. Cruz (Zone 1 Sitio Rinaga)		Flooded Areas	29 October 2022					Subsided
Tres Reyes		Flooded Areas	29 October 2022					Subsided
Pagatpatan		Flooded Areas	29 October 2022					Subsided
MASBATE	3							
Cataingan	3							
Brgy. Osmena		Flooded Areas	28 October 2022					Subsided
Brgy. Matubinao-Liong		Flooded Areas	28 October 2022					Subsided
Brgy. Cadulawan		Flooded Areas	28 October 2022					Subsided
SORSOGON	7							
Gubat	1							
Brgy. Marok-barok		Flooded Areas	29 October 2022					Subsided
Juban	3							
Brgy. Binanuahan		Flooded Areas	28 October 2022					Subsided
Brgy. Biriran		Flooded Areas	28 October 2022					Subsided
Brgy. Bacolod		Flooded Areas	29 October 2022					Subsided
Magallanes	1							
Brgy. Aguada Norte		Landslide (Rain-Induced)	28 October 2022					
Pilar	2							
Brgy. Catamlangan		Flooded Areas	29 October 2022					Subsided
Brgy. Dao		Landslide (Rain-Induced)	28 October 2022					
CATANDUANES	1							
Viga	1							
P. Vera Summit		Landslide (Rain-Induced)	29 October 2022					
REGION 6	361							
AKLAN	25							

REGION PROVINCE CITY/ MUNICIPALITY BARANGAY		TYPE OF INCIDENT	DATE OF OCCURENCE	TIME OF OCCURENCE	DESCRIPTION	ACTIONS TAKEN	REMARKS	STATUS (for flooded areas)
Libacao	2							
		Flooded Areas	27 October 2022		Flooded Poblacion, Julita.		Low lying areas in Aklan river	Subsided
Barangay Julita		Landslide (Rain-Induced)	27 October 2022		Landslide in Barangay Road of Sitio Bueosangay, Barangay Julita, Libacao, Aklan			
Altavas	2							
		Flooded Areas	27 October 2022		Flooded Dalipdip, Altavas	MDRRMO Altavas conducted SRR		Subsided
Barangay Quinasay-an and Barangay Talon		Landslide (Rain-Induced)	31 October 2022		Landslide in Barangay Quinasay-an and Barangay Talon boundary		Roads were reported passable to all types of vehicles	
Banga	1							
		Landslide (Rain-Induced)	27 October 2022		Flooded Torralba-Daguitan boundary	PEO Aklan conducted clearing operations on 31 October 2022		
Nabas	1							
		Flooded Areas	27 October 2022		Flooded Poblacion			Subsided
Kalibo	2							
Barangay Estancia		Flooded Areas	27 October 2022		Flooded Sitio Libtong and along national road			Subsided
Poblacion		Flooded Areas	27 October 2022		Flooded whole Purok of C. Laserna Street Poblacion Kalibo			Subsided
Madalag	7							
Barangay Alaminos		Landslide (Rain-Induced)	27 October 2022		Landslide in Barangay Alaminos		Roads were reported passable to light vehicles only	
Brgy. Alaminos		Landslide (Rain-Induced)	30 October 2022				Roads were reported passable to all types of vehicles	
Brgy. Balactasan		Landslide (Rain-Induced)	30 October 2022				Minor landslides	
Brgy. Galicia		Landslide (Rain-Induced)	30 October 2022				Minor landslides	
Brgy. Cabilawan		Landslide (Rain-Induced)	30 October 2022				Minor landslides	
Brgy. Mamba		Landslide (Rain-Induced)	30 October 2022				Minor landslides	

REGION PROVINCE CITY/ MUNICIPALITY BARANGAY		TYPE OF INCIDENT	DATE OF OCCURENCE	TIME OF OCCURENCE	DESCRIPTION	ACTIONS TAKEN	REMARKS	STATUS (for flooded areas)
Brgy. Tigbawan		Landslide (Rain-Induced)	30 October 2022				Minor landslides	
Numancia	5							
Barangay Bulwang		Flooded Areas	27 October 2022		Submerged in 3-4 feet of water, 5 feet in some areas			Subsided
Laguinbanua East		Flooded Areas	27 October 2022		Submerged in 3-4 feet of water, 5 feet in some areas			Subsided
Camanci Sur		Flooded Areas	27 October 2022		Submerged in 3-4 feet of water, 5 feet in some areas			Subsided
Camanci Norte		Flooded Areas	27 October 2022		Submerged in 3-4 feet of water, 5 feet in some areas			Subsided
Aliputos		Flooded Areas	27 October 2022		Submerged in 3-4 feet of water, 5 feet in some areas			Subsided
Balete	1							
		Flooded Areas	27 October 2022				Flooded areas subsided as of 28 October 2022, 2 AM	Subsided
Tangalan	3							
Sitio Ilawod, Tagas		Landslide (Rain-Induced)	29 October 2022		Landslide along riverbank			
Mub-earan, Jawili		Landslide (Rain-Induced)	29 October 2022		Obstruction of falling debris due to landslide along road of Mub-earan, Jawili.			
		Landslide (Rain-Induced)	30 October 2022		Soil erosion along the riverbanks of Barangay Vivo, Napatag, Lanipga, Panayakan, Tagas, Tondog, Poblacion, and Baybay			
Malay	1							
		Maritime Incident	30 October 2022		1 capsized speed boat (no crew on board)			
ANTIQUE	108							
Tibiao	5							

REGION PROVINCE CITY/ MUNICIPALITY BARANGAY		TYPE OF INCIDENT	DATE OF OCCURENCE	TIME OF OCCURENCE	DESCRIPTION	ACTIONS TAKEN	REMARKS	STATUS (for flooded areas)
Castillo		Landslide (Rain-Induced)	27 October 2022		Landslide reported along Castillo Road, Tibiao.	-Access road is only passable to motorcycles and precautionary measures were advised for the safety of the public especially commuters -BLGU conducted clearing operations		
San Francisco Norte		Flooded Areas	27 October 2022		Flooded National Roads of San Francisco Norte, San Francisco Sur, and Sto. Rosario, Tibiao.	Commuters are advised to take extra precautions	Road is passable	Subsided
Sto. Rosario		Flooded Areas	27 October 2022		Flooded Francisco Norte, San Francisco Sur and Sto. Rosario, Tibiao.	-Commuters are advised to take extra precautions in traversing along the affected barangays -Conducted monitoring of water level	Road is passable	Subsided
San Francisco Sur		Flooded Areas	27 October 2022		Flooded Francisco Norte, San Francisco Sur, and Sto. Rosario, Tibiao.	-Commuters are advised to take extra precautions in traversing along the affected barangays -Conducted monitoring of water level	Road is passable	Subsided
Poblacion		Flooded Areas	30 October 2022	12:27 am			Flooded areas have already subsided as of 31 October 2022	Subsided
Culasi	11							
Osorio		Landslide (Rain-Induced)	27 October 2022		Minor landslide	Conducted pre-emptive evacuation in affected families of Brgy. Osorio		
Tinabusan		Landslide (Rain-Induced)	27 October 2022		Minor landslide	MDRRMO Culasi conducted validation regarding the reported incidents		
San Vicente		Landslide (Rain-Induced)	27 October 2022		Minor landslide	MDRRMO Culasi conducted assessment and monitored the status of the affected areas		
Caridad		Flooded Areas	28 October 2022		Increased water level in the area due the bad weather.	Conducted pre-emptive evacuation to the affected families		Subsided

REGION PROVINCE CITY/ MUNICIPALITY BARANGAY		TYPE OF INCIDENT	DATE OF OCCURENCE	TIME OF OCCURENCE	DESCRIPTION	ACTIONS TAKEN	REMARKS	STATUS (for flooded areas)
San Antonio		Storm Surge	30 October 2022	12:27 am			The water have already subsided as of 31 October 2022	Subsided
Caridad		Flooded Areas	30 October 2022	12:27 am			The water have already subsided as of 31 October 2022	Subsided
Centro Sur		Storm Surge	30 October 2022	12:27 am			The water have already subsided as of 31 October 2022	Subsided
Jalandoni		Storm Surge	30 October 2022	12:27 am			The water have already subsided as of 31 October 2022	Subsided
Malacanang		Storm Surge	30 October 2022	12:27 am			The water have already subsided as of 31 October 2022	Subsided
Centro Norte		Storm Surge	30 October 2022	12:27 am			The water have already subsided as of 31 October 2022	Subsided
Balae-balae		Storm Surge	30 October 2022	12:27 am			The water have already subsided as of 31 October 2022	Subsided
Patnongon	12							
Carit-an		Flooded Areas	28 October 2022		Overflowing of water in the creek affected the residents living nearby	BLGU conducted clearing operations and de-clogging of the drainage system		Subsided
Tamayok		Flooded Areas	28 October 2022					Subsided
Igbugok		Flooded Areas	28 October 2022					Subsided
Tigmamali		Flooded Areas	28 October 2022					Subsided
Catwayan		Flooded Areas	28 October 2022					Subsided
Igbohon		Flooded Areas	28 October 2022					Subsided
Haboneta St.		Flooded Areas	28 October 2022			Families were evacuated		Subsided
Banwa Patnongon		Flooded Areas	28 October 2022					Subsided
Cabudipa, Poblacion		Flooded Areas	28 October 2022			Several families were evacuated		Subsided
Villa Elio		Landslide (Rain-Induced)	28 October 2022		Landslide occurrence which blockage to the main road	-Barangay responders conducted clearing operations -The road is passable to all types of vehicles		
Boundary of Villa Crespo		Landslide (Rain-Induced)	28 October 2022					

REGION PROVINCE CITY/ MUNICIPALITY BARANGAY		TYPE OF INCIDENT	DATE OF OCCURENCE	TIME OF OCCURENCE	DESCRIPTION	ACTIONS TAKEN	REMARKS	STATUS (for flooded areas)
Cuyapiao		Landslide (Rain-Induced)	28 October 2022		Four (4) major landslides occurred along the Provincial Road going to Barangay Cuyapiao affecting not less than 100 meter length of road per landslide site			
Sibalom	26							
Odiong		Flooded Areas	28 October 2022		Increase in water level in some areas of the barangay	Conducted pre-emptive evacuation -MDRRMO Sibalom and BLGU responders conducted rescue operation to twelve (12) persons that was reportedly trapped		Subsided
Tigbalua 1		Flooded Areas	28 October 2022		Increased in water level in the areas located near the creek	Conducted pre-emptive evacuation		Subsided
Cubay Napultan		Flooded Areas	28 October 2022		Flooded due to continuous downpour of rain	Several families were evacuated		Subsided
District 2		Flooded Areas	28 October 2022		Flooded due to continuous downpour of rain	Several families were evacuated	The water is starting to recede since the weather starts to improve as of 29 October 2022	Subsided
District 3		Flooded Areas	28 October 2022			Several families were evacuated		Subsided
Sido		Flooded Areas	28 October 2022		Flooded due to continuous downpour of rain			Subsided
Bari		Flooded Areas	28 October 2022		Flooded due to continuous downpour of rain			Subsided
Pis-anan		Flooded Areas	28 October 2022		Flooded due to continuous downpour of rain	Stranded families were rescued		Subsided
Biga-a		Flooded Areas	28 October 2022		Flooded due to continuous downpour of rain			Subsided
Catungan 2		Flooded Areas	28 October 2022		Flooded due to continuous downpour of rain			Subsided
Catungan 3		Flooded Areas	28 October 2022		Flooded due to continuous downpour of rain			Subsided

REGION PROVINCE CITY/ MUNICIPALITY BARANGAY		TYPE OF INCIDENT	DATE OF OCCURENCE	TIME OF OCCURENCE	DESCRIPTION	ACTIONS TAKEN	REMARKS	STATUS (for flooded areas)
Catungan 1		Flooded Areas	28 October 2022		Flooded due to continuous downpour of rain			Subsided
Catungan 4		Flooded Areas	28 October 2022			Affected families were rescued		Subsided
San Juan		Flooded Areas	28 October 2022		Flooded due to continuous downpour of rain			Subsided
Bongbongan II		Flooded Areas	28 October 2022		High and strong current of water level			Subsided
Cadoldolan		Landslide (Rain-Induced)	28 October 2022			Families were evacuated		
Pang-pang bridge		Flooded Areas	28 October 2022				Passable to all types of vehicles	Subsided
Bontol (Sitio Duron)		Flooded Areas	28 October 2022			One hundred (100) families were evacuated		Subsided
Villahermosa (Purok 5)		Flooded Areas	28 October 2022					Subsided
Inabasan		Flooded Areas	28 October 2022					Subsided
District IV		Flooded Areas	28 October 2022					Subsided
Egana		Flooded Areas	28 October 2022					Subsided
Iglanot		Flooded Areas	28 October 2022					Subsided
Nagdayao		Flooded Areas	28 October 2022					Subsided
Tipuluan		Flooded Areas	28 October 2022			Conducted rescue operations to the affected families		Subsided
Bongbongan II		Flooded Areas	28 October 2022					Subsided
Hamtic	19							
Bongbongan 3		Flooded Areas	28 October 2022		Flooded river line	Brgy. Officials and BDRRMC conducted close monitoring and advised everyone to take precautionary measures to ensure safety of the people living nearby		Subsided
Gov. EBJ		Flooded Areas	28 October 2022		A sudden rise in water level was reported in the area	Brgy. Officials and BDRRMC conducted close monitoring and advised everyone to take precautionary measures to ensure safety of the people living nearby		Subsided

REGION PROVINCE CITY/ MUNICIPALITY BARANGAY		TYPE OF INCIDENT	DATE OF OCCURENCE	TIME OF OCCURENCE	DESCRIPTION	ACTIONS TAKEN	REMARKS	STATUS (for flooded areas)
Brgy. Apdo		Flooded Areas	28 October 2022		A sudden rise in water level was reported in the area	2 families were evacuated		Subsided
Calala		Flooded Areas	28 October 2022			MDRRMO Hamtic conducted rescue operations to two (2) PWDs that was trapped in their house		Subsided
Pu-ao		Flooded Areas	28 October 2022		Overflowed drainage and 18 households were flooded	Families were evacuated in Brgy. Hall and Brgy. Health Center.		Subsided
Calacja 2		Flooded Areas	28 October 2022		Flashflood	Thirteen (13) families were evacuated in Brgy. Hall and some to their nearest relative		Subsided
Calacja 1		Flooded Areas	28 October 2022					Subsided
Guru-an		Flooded Areas	28 October 2022					Subsided
Funda		Flooded Areas	28 October 2022			One (1) family were evacuated.		Subsided
Gen. Fullon		Flooded Areas	28 October 2022				No casualty reported	Subsided
Buhang		Flooded Areas	28 October 2022				Thirty (30) families were affected but not evacuated.	Subsided
Budbudan		Flooded Areas	28 October 2022			-Evacuated four (4) families in Brgy. Hall. - -One (1) family evacuated at their nearest relative		Subsided
Bia-an		Flooded Areas	28 October 2022			Evacuated three (3) families to their nearest relative		Subsided
Ingwan-Batangan		Flooded Areas	28 October 2022		Flashflood	Evacuated six (6) families to their nearest relatives		Subsided
Piapi I		Fallen/uprooted tree	28 October 2022					
Villabert-Jimenez		Flooded Areas	28 October 2022					Subsided
Dangcalan		Flooded Areas	28 October 2022					Subsided
Linaban		Landslide (Rain-Induced)	29 October 2022		Landslide		Ongoing validation by the MDRRMO	
Casalngan		Landslide (Rain-Induced)	29 October 2022		Landslide		Ongoing validation by the MDRRMO	
Tobias Fornier (Dao)	9							
Población Norte		Flooded Areas	28 October 2022		Flooded area due to continuous downpour of rain	Conducted pre-emptive evacuation to the affected families		Subsided

REGION PROVINCE CITY/ MUNICIPALITY BARANGAY		TYPE OF INCIDENT	DATE OF OCCURENCE	TIME OF OCCURENCE	DESCRIPTION	ACTIONS TAKEN	REMARKS	STATUS (for flooded areas)
Igbangkal B		Landslide (Rain-Induced)	28 October 2022		Landslide occurred blocking the main road	Brgy. responders and concerned residents conducted clearing operations	The roads were reported passable to light vehicles	
Barasanan C		Landslide (Rain-Induced)	28 October 2022		Landslide occurred blocking the main road	Brgy. responders and concerned residents conducted clearing operations		
Pacencia		Landslide (Rain-Induced)	28 October 2022		Landslide occurred blocking the main road	Brgy. responders and concerned residents conducted clearing operations		
Igdanlog		Landslide (Rain-Induced)	29 October 2022		Landslide occurred blocking the main road	Brgy. responders and concerned residents conducted clearing operations		
Igmacin		Landslide (Rain-Induced)	29 October 2022		Landslide occurred blocking the main road	Brgy. responders and concerned residents conducted clearing operations		
Camandagan		Landslide (Rain-Induced)	29 October 2022				Landslide occurred that covered one house with one individual sleeping inside resulting to death	
igdalaguit-paciencia boundary		Landslide (Rain-Induced)	30 October 2022			Conducted clearing operations		
Punta Hagdan		Landslide (Rain-Induced)	30 October 2022		Landslide occurred along the national road	DPWH with BLGU conducted clearing operations	All roads were reported passable to all types of vehicles	
Laua-an	5							
Lugta		Flooded Areas	28 October 2022		Flooded national road was recorded in several barangays of the Municipality	-Commuters were advised to take extra precautions in traversing along the affected barangays -Conducted monitoring due to the occurrence of bad weather in the area		Subsided
crossing Malawmawan		Flooded Areas	28 October 2022		Flooded national road was recorded in several barangays of the Municipality	Commuters were advised to take extra precautions in traversing along the affected barangays		Subsided

REGION PROVINCE CITY/ MUNICIPALITY BARANGAY		TYPE OF INCIDENT	DATE OF OCCURENCE	TIME OF OCCURENCE	DESCRIPTION	ACTIONS TAKEN	REMARKS	STATUS (for flooded areas)
Cadajug		Flooded Areas	28 October 2022		Flooded national road was recorded in several barangays of the Municipality	Commuters were advised to take extra precautions in traversing along the affected barangays		Subsided
Oloc		Flooded Areas	28 October 2022		Flooded national road was recorded in several barangays of the Municipality	Commuters were advised to take extra precautions in traversing along the affected barangays		Subsided
Cairawan Bridge		Flooded Areas	28 October 2022		Flooded national road was recorded in several barangays of the Municipality			Subsided
Bugasong	3							
Pojo		Flooded Areas	28 October 2022		Flooded reported affecting the access road			Subsided
Camangahan		Flooded Areas	28 October 2022		Flooded reported due to continuous downpour of rain		No reported damages	Subsided
Atay-atay		Flooded Areas	28 October 2022		Flooded affecting several residents	Evacuated 10 individuals for safety.		Subsided
Valderrama	1							
Tigmamali		Flooded Areas	28 October 2022					Subsided
Belison	3							
Ipil		Flooded Areas	28 October 2022					Subsided
Concepcion		Flooded Areas	28 October 2022					Subsided
Rombang		Flooded Areas	28 October 2022					Subsided
San Remigio	3							
Nasuli		Flooded Areas	28 October 2022		Flooded affecting several residents			Subsided
Sinandulan		Flooded Areas	28 October 2022		Flooded affecting several residents			Subsided
Banwang Daan		Flooded Areas	28 October 2022		Flooded affecting several residents			Subsided
San Jose de Buenavista	7							
Maybato North		Flooded Areas	28 October 2022		Flooded portions of the national road due to the bad weather			Subsided
Purok Tinapok, Brgy 8		Flooded Areas	28 October 2022					Subsided
Tradetown, Dalipe		Flooded Areas	28 October 2022					Subsided

REGION PROVINCE CITY/ MUNICIPALITY BARANGAY		TYPE OF INCIDENT	DATE OF OCCURENCE	TIME OF OCCURENCE	DESCRIPTION	ACTIONS TAKEN	REMARKS	STATUS (for flooded areas)
Tubudan		Flooded Areas	28 October 2022				Roads were reported passable to all types of vehicles	Subsided
Bariri		Flooded Areas	28 October 2022					Subsided
Hinabasan		Flooded Areas	28 October 2022					Subsided
San Pedro		Flooded Areas	28 October 2022					Subsided
Pandan	1							
Idiacacan		Storm Surge	30 October 2022	12:24 am			The water have already subsided as of 31 October 2022.	Subsided
Anini-y	1							
Butuan		Storm Surge	30 October 2022	12:27 am			The water have already subsided as of 31 October 2022	Subsided
Barbaza	2							
Embrangga-an		Landslide (Rain-Induced)	31 October 2022		Landslide upstream and downstream of Embrangga-an river.	MDRRMO with BLGU conducted clearing operations		
Lanas		Landslide (Rain-Induced)	31 October 2022		Landslide in FMR and in the Brgy. Hall	MDRRMO with BLGU conducted clearing operations		
CAPIZ	198							
Cuartero	8							
Brgy. Angub		Flooded Areas	27 October 2022		Flooded ricefields and road going to Dumalag			Subsided
Brgy. Pob. Ilaya		Flooded Areas	27 October 2022		Sitio Guwaguwahon, Brgy. Pob. Ilaya flooded ricefields and households		National highway road was reported passable to all types of vehicles	Subsided
Brgy. Nagba		Flooded Areas	27 October 2022		Flooded ricefields and households			Subsided
Brgy. Bitoon Ilawod		Flooded Areas	27 October 2022		Flooded ricefields and households		National highway road was reported passable to all types of vehicles	Subsided
Brgy, Poblacion Takas		Flooded Areas	28 October 2022		Flooded ricefields and households			Subsided
Brgy. Malagab-i		Flooded Areas	28 October 2022		Flooded ricefields and households		Roads were reported passable to all types of vehicles	Subsided
Brgy. Bito-on Ilaya		Flooded Areas	29 October 2022		Flooded ricefields, households, and national highway road of Guwaguwahon and Sitio Lemon		Roads were reported passable to all types of vehicles	Subsided

REGION PROVINCE CITY/ MUNICIPALITY BARANGAY		TYPE OF INCIDENT	DATE OF OCCURENCE	TIME OF OCCURENCE	DESCRIPTION	ACTIONS TAKEN	REMARKS	STATUS (for flooded areas)
Brgy. Poblacion Ilawod		Flooded Areas	29 October 2022		Flooded ricefields and households			Subsided
Dumalag	10							
Brgy. Sto. Angel		Flooded Areas	27 October 2022		Flooded residential and agricultural in Sitio Mait and Purok 6			Subsided
Brgy. Concepcion		Flooded Areas	27 October 2022		Flooded residential and agricultural areas of Sitio Taguisan			Subsided
Brgy. Sta. Teresa		Flooded Areas	27 October 2022		Flooded residential and agricultural areas of Sitio Balud			Subsided
Brgy. Sto. Nino		Flooded Areas	27 October 2022		Flooded residential and agricultural areas of Purok 1, 4, 5, 6, and 7			Subsided
Brgy. Dolores		Flooded Areas	27 October 2022		Flooded residential and agricultural areas of Sitio Malitbog, Mariit and Suhot.			Subsided
Brgy. Poblacion		Flooded Areas	27 October 2022		Flooded residential areas of Sitio Kalye 3 and Talisay			Subsided
Brgy. San Jose		Flooded Areas	27 October 2022		Flooded residential and agricultural areas of Purok 2 and 4			Subsided
Brgy. Sta. Cruz		Flooded Areas	27 October 2022		Flooded agricultural areas of Purok 3, 4, and 5			Subsided
Brgy. San Roque		Flooded Areas	27 October 2022		Flooded agricultural areas			Subsided
Duran		Flooded Areas	28 October 2022		Flooded portion of the barangay			Subsided
Sigma	16							
Barangay Bangonbangon		Flooded Areas	27 October 2022		Flooded households			Subsided
Barangay Pagbunitan		Flooded Areas	27 October 2022		Flooded households in Sitio Vito			Subsided
Brgy. Pob. Norte		Flooded Areas	27 October 2022		Flooded households in Sitio Sugod and Sitio Sunshine			Subsided
Brgy. Dayhagon		Flooded Areas	28 October 2022		Flooded households			Subsided
Brgy. Mangoso		Flooded Areas	28 October 2022		Flooded households			Subsided
Brgy. Capuyhan		Flooded Areas	28 October 2022		Flooded households			Subsided
Brgy. Cogon		Flooded Areas	28 October 2022		Flooded households			Subsided

REGION PROVINCE CITY/ MUNICIPALITY BARANGAY		TYPE OF INCIDENT	DATE OF OCCURENCE	TIME OF OCCURENCE	DESCRIPTION	ACTIONS TAKEN	REMARKS	STATUS (for flooded areas)
Brgy. Tawog		Flooded Areas	28 October 2022		Flooded households			Subsided
Brgy. Guintas		Flooded Areas	28 October 2022		Flooded households			Subsided
Brgy. Balucuan		Flooded Areas	28 October 2022		Flooded households			Subsided
Brgy. Oyong		Flooded Areas	28 October 2022		Flooded households			Subsided
Brgy. Pob. Sur		Flooded Areas	28 October 2022		Flooded households			Subsided
Brgy. Mansacul		Flooded Areas	28 October 2022		Flooded ricefields			Subsided
Brgy. Amaga		Flooded Areas	28 October 2022		Flooded ricefields			Subsided
Brgy. Acbo		Flooded Areas	28 October 2022		Flooded ricefields			Subsided
Brgy. Mianay		Flooded Areas	29 October 2022		Flooded ricefields			Subsided
Jamindan	18							
Lapaz		Landslide (Rain-Induced)	27 October 2022					
Brgy. Caridad		Flooded Areas	29 October 2022		Flooded ricefields and roads		Roads were reported passable to all types of vehicles	Subsided
Brgy. Fe		Flooded Areas	29 October 2022		Flooded rice fields, households, and roads at Esperanza Boundary		Roads were reported passable to all types of vehicles	Subsided
Brgy. Guintas		Flooded Areas	29 October 2022		Flooded road		Roads were reported passable to all types of vehicles	Subsided
Brgy. Poblacion (Magsaysay St)		Flooded Areas	29 October 2022					Subsided
Brgy. Esperanza		Flooded Areas	29 October 2022		Flooded rice fields and households			Subsided
Brgy. Pangabat		Flooded Areas	29 October 2022		Flooded rice fields and roads		Roads were reported passable to all types of vehicles	Subsided
Brgy. Sto. Rosario		Flooded Areas	29 October 2022		Flooded rice fields and households.			Subsided
Brgy. Agcagay		Flooded Areas	29 October 2022		Flooded road		Roads were reported passable to all types of vehicles	Subsided
Brgy. Pangabuan		Flooded Areas	29 October 2022		Flooded rice fields and roads		Roads were reported passable to all types of vehicles	Subsided
Brgy. Jagnaya		Flooded Areas	29 October 2022		Flooded rice fields and roads		Roads were reported passable to all types of vehicles	Subsided
Brgy. Lapaz		Flooded Areas	29 October 2022		Flooded ricefields			Subsided
Brgy. Masgrau		Flooded Areas	29 October 2022		Flooded ricefields			Subsided

REGION PROVINCE CITY/ MUNICIPALITY BARANGAY		TYPE OF INCIDENT	DATE OF OCCURENCE	TIME OF OCCURENCE	DESCRIPTION	ACTIONS TAKEN	REMARKS	STATUS (for flooded areas)
Brgy. Agambulong		Flooded Areas	29 October 2022		Flooded part of Sitio Palagtingan			Subsided
Brgy. Milan		Flooded Areas	29 October 2022		Flooded roads in Sitio Kalipawa Ilaya and Sitio Ilawod.		Roads were reported passable to all types of vehicles	Subsided
Brgy. San Jose		Flooded Areas	29 October 2022		Flooded roads in Sitio Nahalong		Roads were reported passable to all types of vehicles	Subsided
Brgy. Bayebaye		Flooded Areas	29 October 2022		Flooded households, rice fields, and roads.			Subsided
Brgy. Linambasan		Flooded Areas	29 October 2022		Flooded households and ricefields			Subsided
Mambusao	21							
Brgy. Bitsihan, Tumalalud		Flooded Areas	27 October 2022		Flooded ricefields, households, and roads (neck level)		Roads were reported passable to all types of vehicles	Subsided
Brgy. Manibad		Flooded Areas	27 October 2022		Flooded rice fields, households, and roads in Sitio Napo/Kapul-an (knee level)		Roads were reported passable to all types of vehicles	Subsided
Brgy. Pob Proper		Flooded Areas	27 October 2022		Flooded streets and roads		Roads were reported passable to all types of vehicles	Subsided
Brgy. Poblacion Tabuc		Flooded Areas	27 October 2022		Flooded ricefields, households, and roads in Katamnan and Sitio Kamot (above knee level)		Roads were reported passable to all types of vehicles	Subsided
Brgy. Bato-Bato		Flooded Areas	27 October 2022		Flooded ricefields, household, and roads		Roads were reported passable to all types of vehicles	Subsided
Brgy. Tugas		Flooded Areas	27 October 2022		Flooded ricefields, household, and roads.		Roads were reported passable to all types of vehicles	Subsided
Brgy. Batiano		Flooded Areas	28 October 2022		Flooded rice fields and households			Subsided
Brgy. Pangpang Norte		Flooded Areas	28 October 2022		Flooded rice fields and households			Subsided
Brgy. Pangpang Sur		Flooded Areas	28 October 2022		Flooded rice fields and households			Subsided
Brgy. Balat-an		Flooded Areas	28 October 2022		Flooded rice fields and households			Subsided
Brgy. Najus-an		Flooded Areas	28 October 2022		Flooded rice fields			Subsided
Brgy. Maralag		Flooded Areas	28 October 2022		Flooded rice fields and households			Subsided

REGION PROVINCE CITY/ MUNICIPALITY BARANGAY		TYPE OF INCIDENT	DATE OF OCCURENCE	TIME OF OCCURENCE	DESCRIPTION	ACTIONS TAKEN	REMARKS	STATUS (for flooded areas)
Brgy. Sinondojan		Flooded Areas	28 October 2022		Flooded rice fields and households			Subsided
Brgy. Bergante		Flooded Areas	28 October 2022		Flooded rice fields and households			Subsided
Brgy. Balit		Flooded Areas	28 October 2022		Flooded rice fields and households			Subsided
Brgy. Bunga		Flooded Areas	28 October 2022		Flooded ricefields and households.			Subsided
Brgy. Libo-o		Flooded Areas	28 October 2022		Flooded rice fields and households			Subsided
Brgy. Pinay		Flooded Areas	28 October 2022		Flooded rice fields and households			Subsided
Brgy. Atiplo		Flooded Areas	29 October 2022		Flooded rice fields			Subsided
Brgy. Caidquid		Flooded Areas	29 October 2022		Flooded rice fields			Subsided
Brgy. Bula		Flooded Areas	29 October 2022		Flooded rice fields			Subsided
Dumarao	29							
Lawaan		Flooded Areas	28 October 2022				Flooded areas were already subsided as of 31 October 2022	Subsided
Tinaytayan		Flooded Areas	28 October 2022		Flooded sitio riverside from Kalahi footbridge area road to sitio Bayang		Flooded areas were already subsided as of 31 October 2022	Subsided
Pob Ilawod		Flooded Areas	28 October 2022		Flooded in Janguslod and Guinotos		Flooded areas were already subsided as of 31 October 2022	Subsided
Brgy. Dangula		Flooded Areas	29 October 2022		Flooded residential and agricultural areas		Flooded areas were already subsided as of 31 October 2022	Subsided
Brgy. Ongol Ilawod		Flooded Areas	29 October 2022		Flooded residential and rice fields		Flooded areas were already subsided as of 31 October 2022	Subsided
Brgy. Gibato		Flooded Areas	29 October 2022		Flooded residential and rice fields		Flooded areas were already subsided as of 31 October 2022	Subsided
Brgy. Aglalana		Flooded Areas	29 October 2022		Flooded residential and rice fields		Flooded areas were already subsided as of 31 October 2022	Subsided
Brgy, Calapawan		Flooded Areas	29 October 2022		Flooded residential and rice fields		Flooded areas were already subsided as of 31 October 2022	Subsided
Brgy. Tamulalod		Flooded Areas	29 October 2022				Flooded areas were already subsided as of 31 October 2022	Subsided

REGION PROVINCE CITY/ MUNICIPALITY BARANGAY		TYPE OF INCIDENT	DATE OF OCCURENCE	TIME OF OCCURENCE	DESCRIPTION	ACTIONS TAKEN	REMARKS	STATUS (for flooded areas)
Brgy. Taslan		Flooded Areas	29 October 2022				Flooded areas were already subsided as of 31 October 2022	Subsided
Brgy. Bungsuwan		Flooded Areas	29 October 2022				Flooded areas were already subsided as of 31 October 2022	Subsided
Brgy. Condingle		Flooded Areas	29 October 2022				Flooded areas were already subsided as of 31 October 2022	Subsided
Brgy. Alipaciawan		Flooded Areas	29 October 2022				Flooded areas were already subsided as of 31 October 2022	Subsided
Brgy. Cubi		Flooded Areas	29 October 2022				Flooded areas were already subsided as of 31 October 2022	Subsided
Brgy. Ongol Ilaya		Flooded Areas	29 October 2022				Flooded areas were already subsided as of 31 October 2022	Subsided
Brgy. San Juan		Flooded Areas	29 October 2022				Flooded areas were already subsided as of 31 October 2022	Subsided
Brgy. Dacuton		Flooded Areas	29 October 2022				Flooded areas were already subsided as of 31 October 2022	Subsided
Brgy. Guinotos		Flooded Areas	29 October 2022				Flooded areas were already subsided as of 31 October 2022	Subsided
Brgy. Astorga		Flooded Areas	29 October 2022				Flooded areas were already subsided as of 31 October 2022	Subsided
Brgy. Pob. Ilaya		Flooded Areas	29 October 2022				Flooded areas were already subsided as of 31 October 2022	Subsided
Brgy. Salcedo		Flooded Areas	28 October 2022				Flooded areas were already subsided as of 31 October 2022	Subsided
Brgy. Janguslob		Flooded Areas					Flooded areas were already subsided as of 31 October 2022	Subsided
Brgy. Jambad		Flooded Areas					Flooded areas were already subsided as of 31 October 2022	Subsided
Brgy Tina		Flooded Areas					Flooded areas were already subsided as of 31 October 2022	Subsided
BrgyMalonoy		Flooded Areas					Flooded areas were already subsided as of 31 October 2022	Subsided

REGION PROVINCE CITY/ MUNICIPALITY BARANGAY		TYPE OF INCIDENT	DATE OF OCCURENCE	TIME OF OCCURENCE	DESCRIPTION	ACTIONS TAKEN	REMARKS	STATUS (for flooded areas)
Brgy Aglanot		Flooded Areas					Flooded areas were already subsided as of 31 October 2022	Subsided
Brgy. Sibariwan		Flooded Areas					Flooded areas were already subsided as of 31 October 2022	Subsided
Brgy. Sagrada Familia		Flooded Areas					Flooded areas were already subsided as of 31 October 2022	Subsided
Brgy. Agbatuam		Flooded Areas					Flooded areas were already subsided as of 31 October 2022	Subsided
Maayon	11							
Brgy. Fernandez		Flooded Areas	28 October 2022		Flooded residential, rice fields, and roads.	Not passable to all vehicles.		Subsided
lawod		Flooded Areas	28 October 2022		Flooded barangay road from boundary of Sitio Anoy and Ambilay, Panit-an.			Subsided
Brgy. Pob. Ilaya		Flooded Areas	29 October 2022					Subsided
Brgy. Pob. Tabuc		Flooded Areas	29 October 2022					Subsided
Brgy. Pina		Flooded Areas	29 October 2022					Subsided
Brgy. Batabat		Flooded Areas	29 October 2022					Subsided
Brgy. Quinat-uyan		Flooded Areas	29 October 2022					Subsided
Tapulang		Flooded Areas	29 October 2022					Subsided
Brgy. Quinabulonglan		Flooded Areas	29 October 2022					Subsided
Brgy Old Guia		Flooded Areas					Roads were reported passable to all types of vehicles	Subsided
Brgy Palaguian		Flooded Areas					Roads were reported passable to all types of vehicles	Subsided
Roxas City	18							
II		Flooded Areas	28 October 2022		Flooded portion of residential areas and roads			Subsided
XI		Flooded Areas	28 October 2022		Flooded portion of residential areas and roads.			Subsided
VII		Flooded Areas	28 October 2022		Flooded portion of residential areas and roads			Subsided

REGION PROVINCE CITY/ MUNICIPALITY BARANGAY		TYPE OF INCIDENT	DATE OF OCCURENCE	TIME OF OCCURENCE	DESCRIPTION	ACTIONS TAKEN	REMARKS	STATUS (for flooded areas)
Barra		Flooded Areas	28 October 2022		Flooded portion of residential areas and roads			Subsided
Lawaan		Flooded Areas	28 October 2022		Flooded portion of residential areas and roads			Subsided
Brgy. Liong		Flooded Areas	29 October 2022		Flooded rice fields			Subsided
Brgy. San Jose		Flooded Areas	29 October 2022		Flooded rice fields			Subsided
Brgy. Bago		Flooded Areas	29 October 2022		Flooded rice fields in Sitio Motto			Subsided
Brgy. Baybay		Flooded Areas	29 October 2022					Subsided
Brgy. Loctugan		Flooded Areas	29 October 2022		Flooded rice fields			Subsided
Brgy. Bolo		Flooded Areas	29 October 2022		Flooded rice fields			Subsided
Brgy. I		Flooded Areas	29 October 2022		Flooded Sitio 5, Ellieta St., Luna Novicio			Subsided
Brgy. Jumaguicjic		Flooded Areas	29 October 2022		Sitio Manamok was submerged in flood water			Subsided
Brgy. Milibili		Flooded Areas	29 October 2022		Flooded Sitio Pamongbongan and Crossing Pagutok			Subsided
Brgy. Dayao		Flooded Areas	29 October 2022		Flooded Sitio Suol, Purok 2, Pagutok			Subsided
Brgy. Tiza		Flooded Areas	29 October 2022		Flooded Calumdum, Graceville, and Bangkiling			Subsided
Brgy. Punta Tabuc		Flooded Areas	29 October 2022		Flooded Narra Ext., Pahidaet, Hermano Blk. 3			Subsided
Brgy Banica		Flooded Areas					Flooded areas were already subsided as of 31 October 2022	Subsided
Panitan	1							
Ilaya		Flooded Areas	28 October 2022		Flooded barangay road			Subsided
Dao	8							
Bitá		Flooded Areas	28 October 2022					Subsided
Malonoy		Flooded Areas	28 October 2022					Subsided
Agtambi		Flooded Areas	28 October 2022					Subsided
Manhoy		Flooded Areas	28 October 2022					Subsided
Duyoc		Flooded Areas	28 October 2022					Subsided
Lacaron		Flooded Areas	28 October 2022					Subsided
Matagnop		Flooded Areas	28 October 2022					Subsided

REGION PROVINCE CITY/ MUNICIPALITY BARANGAY		TYPE OF INCIDENT	DATE OF OCCURENCE	TIME OF OCCURENCE	DESCRIPTION	ACTIONS TAKEN	REMARKS	STATUS (for flooded areas)
Balucuan		Flooded Areas	28 October 2022					Subsided
Tapaz	15							
Brgy. San Nicolas		Flooded Areas	29 October 2022		Flooded road at Agpili Bridge		Roads were reported passable to all types of vehicles	Subsided
Brgy. Candelaria		Flooded Areas	29 October 2022		Flooded road at Agpili Bridge		Roads were reported passable to all types of vehicles	Subsided
Brgy. Initan		Flooded Areas	29 October 2022		Flooded road at Sibaguan Bridge		Passable to all vehicle	Subsided
Brgy. Poblacion		Flooded Areas	29 October 2022		Flooded residential area and rice fields			Subsided
Brgy. San Jose		Flooded Areas	29 October 2022		Flooded residential area and rice fields			Subsided
Brgy. Roque		Flooded Areas	29 October 2022		Flooded residential area and rice fields			Subsided
Brgy. Carida		Flooded Areas	29 October 2022		Flooded residential area and rice fields			Subsided
Brgy. Salong		Flooded Areas	29 October 2022		Flooded residential area and rice fields			Subsided
Brgy. Daan Banwa		Flooded Areas	29 October 2022		Flooded residential area, ricefields, roads at Malinao Bridge		Roads were reported passable to all types of vehicles	Subsided
Brgy. San Julian		Flooded Areas	29 October 2022		Flooded residential area and rice fields			Subsided
Brgy. San Antonio		Flooded Areas	29 October 2022		Flooded residential area and rice fields			Subsided
Brgy. Garcia		Flooded Areas	29 October 2022		Flooded area and agricultural area			Subsided
San Miguel Ilawod		Flooded Areas	29 October 2022		Flooded area and agricultural area			Subsided
San Pedro		Flooded Areas	29 October 2022		Flooded area and agricultural area			Subsided
Brgy. Taslan		Flooded Areas	29 October 2022					Subsided
Panay	20							
Brgy. Talasa		Flooded Areas	29 October 2022		Flooded rice fields at portion of Sitio Illaya			Subsided
Brgy. Agbalo		Flooded Areas	29 October 2022					Subsided
Brgy. Agbanban		Flooded Areas	29 October 2022					Subsided
Brgy. Anhawon		Flooded Areas	29 October 2022					Subsided
Brgy. Bago Chiquito		Flooded Areas	29 October 2022					Subsided
Brgy. Bago Grande		Flooded Areas	29 October 2022					Subsided

REGION PROVINCE CITY/ MUNICIPALITY BARANGAY		TYPE OF INCIDENT	DATE OF OCCURENCE	TIME OF OCCURENCE	DESCRIPTION	ACTIONS TAKEN	REMARKS	STATUS (for flooded areas)
Brgy. Bahit Grande		Flooded Areas	29 October 2022					Subsided
Brgy, Bahit		Flooded Areas	29 October 2022					Subsided
Brgy, Binangig		Flooded Areas	29 October 2022					Subsided
Brgy. Binantuan		Flooded Areas	29 October 2022					Subsided
Brgy, Cabugao Oeste		Flooded Areas	29 October 2022					Subsided
Brgy, Calapawan		Flooded Areas	29 October 2022					Subsided
Brgy. Calitan		Flooded Areas	29 October 2022					Subsided
Brgy. Candual		Flooded Areas	29 October 2022					Subsided
Brgy. Cogon		Flooded Areas	29 October 2022					Subsided
Brgy. Daga		Flooded Areas	29 October 2022					Subsided
Brgy. Libon		Flooded Areas	29 October 2022					Subsided
Brgy. Linao		Flooded Areas	29 October 2022					Subsided
Brgy. Lus-onan		Flooded Areas	29 October 2022					Subsided
Brgy. Tico		Flooded Areas	29 October 2022					Subsided
Pontevedra	10							
Brgy. Guba		Flooded Areas	29 October 2022		Flooded households and agricultural area			Subsided
Brgy, Ilawod		Flooded Areas	29 October 2022		Flooded households and agricultural area			Subsided
Brgy. Tabuc		Flooded Areas	29 October 2022		Flooded households and agricultural area			Subsided
Brgy. Tacas		Flooded Areas	29 October 2022		Flooded households and agricultural area			Subsided
Brgy. Ilaya		Flooded Areas	29 October 2022		Flooded Sitio Pangpang and Sitio Uplok. households and agricultural area			Subsided
Brgy. Agdalipe		Flooded Areas	29 October 2022		Flooded Sitio Kawa-kawa and Sitio Pondol			Subsided
Brgy, Malic		Flooded Areas	29 October 2022		Flooded near Mt. Zion Cemetery			Subsided
Brgy. Tabuc		Flooded Areas	29 October 2022					Subsided
Brgy. Tacas		Flooded Areas	29 October 2022					Subsided
Brgy. Sublangon		Flooded Areas	29 October 2022					Subsided
Pilar	4							
Brgy. Tabun-acan		Flooded Areas	29 October 2022					Subsided
Brgy. Yating		Flooded Areas	29 October 2022		Flooded ricefields			Subsided
Brgy. San Fernando		Flooded Areas	29 October 2022					Subsided

REGION PROVINCE CITY/ MUNICIPALITY BARANGAY		TYPE OF INCIDENT	DATE OF OCCURENCE	TIME OF OCCURENCE	DESCRIPTION	ACTIONS TAKEN	REMARKS	STATUS (for flooded areas)
Brgy. Monteflor		Flooded Areas	29 October 2022		Flooded Sitio Bagasungan			Subsided
Ivisan	9							
Brgy. Pob. Sur		Flooded Areas	29 October 2022		Flooded in Purok 1			Subsided
Brgy. Malocloc Norte		Flooded Areas	29 October 2022		Flooded Sitio Sayuyan and Sitio Soong			Subsided
Brgy. Pob. Norte		Flooded Areas	29 October 2022		Flooded in front Ugas residence			Subsided
Brgy, Malocloc Sur		Flooded Areas	29 October 2022		Flooded Sitio Bagaas and Sitio Almon.			Subsided
Brgy. Agustin Navarra		Flooded Areas	29 October 2022		Flooded Sitio Ilaya.			Subsided
Brgy. Ondoy		Flooded Areas	29 October 2022		Flooded Sitio Boulevard			Subsided
Brgy. Agmalobo		Flooded Areas	29 October 2022					Subsided
Brgy. Sta. Cruz		Flooded Areas	29 October 2022		Flooded Sitio Agpilipis			Subsided
Brgy. Balaring		Flooded Areas	29 October 2022					Subsided
GUIMARAS	1							
San Lorenzo	1							
Sapal		Landslide (Rain-Induced)	29 October 2022					
ILOILO	11							
Dingle	1							
Pandan		Flooded Areas	27 October 2022		Submerged rice fields			Subsided
Lambunao	9							
Brgy. Caguisanan		Landslide (Rain-Induced)	28 October 2022			Conducted assessment and inspection of affected areas		
Malag-it		Landslide (Rain-Induced)	28 October 2022			Conducted assessment and inspection of affected areas		
Cabatangan		Landslide (Rain-Induced)	28 October 2022			Conducted assessment and inspection of affected areas		
Poong		Landslide (Rain-Induced)	28 October 2022			Conducted assessment and inspection of affected areas		

REGION PROVINCE CITY/ MUNICIPALITY BARANGAY		TYPE OF INCIDENT	DATE OF OCCURENCE	TIME OF OCCURENCE	DESCRIPTION	ACTIONS TAKEN	REMARKS	STATUS (for flooded areas)
Binabaan		Landslide (Rain-Induced)	28 October 2022			Conducted assessment and inspection of affected areas		
Tiraador		Landslide (Rain-Induced)	28 October 2022			Conducted assessment and inspection of affected areas		
Cayan		Landslide (Rain-Induced)	28 October 2022			Conducted assessment and inspection of affected areas		
Oeste		Landslide (Rain-Induced)	28 October 2022			Conducted assessment and inspection of affected areas		
Buwang		Landslide (Rain-Induced)	28 October 2022			Conducted assessment and inspection of affected areas		
San Dionisio	1							
		Landslide (Rain-Induced)	28 October 2022		Landslide in Purok 2, Brgy. Agdaliran, San Dionisio, Iloilo	Brgy. Officials evacuated affected families		
NEGROS OCCIDENTAL	18							
Sipalay	3							
Brgy. San Jose		Landslide (Rain-Induced)	26 October 2022			Conducted monitoring in affected areas		
Brgy. Santo Nino		Landslide (Rain-Induced)	27 October 2022					
Brgy. Manlucahoc		Landslide (Rain-Induced)	28 October 2022					
Bacolod	7							
Brgy Punta Taytay		Storm Surge	27 October 2022		Fallen trees in Brgy Punta Taytay in front of Sacred Heart Memorial Park	DRRMO Bacolod City Emergency Response Services conducted clearing operations		
Barangay Mansilingan		Flooded Areas	27 October 2022		Water level 2-3 feet	Barangay Mansilingan Rescue evacuated the affected families to their neighboring house that was not affected by the flood		Subsided
Singcang Airport		Flooded Areas	27 October 2022		Water level 1-4 feet	Brgy. Singcang evacuated the affected families		Subsided

REGION PROVINCE CITY/ MUNICIPALITY BARANGAY		TYPE OF INCIDENT	DATE OF OCCURENCE	TIME OF OCCURENCE	DESCRIPTION	ACTIONS TAKEN	REMARKS	STATUS (for flooded areas)
Brgy 35		Flooded Areas	27 October 2022		Water level 3-4 feet	Brgy. 35, KABALIKAT, Chamber Philippine Red Cross (PRC) conducted rescue operations and evacuated the affected families		Subsided
Brgy 36		Flooded Areas	27 October 2022		Water level 3-4 feet	-Brgy. 36 and PRC conducted rescue operations -Several residents refused to evacuate		Subsided
Brgy 39		Flooded Areas	27 October 2022		Water level 3-4 feet	Brgy. 39 and KABALIKAT evacuated the affected families		Subsided
Brgy. Pahanocoy		Flooded Areas	27 October 2022		Water level 3-4 feet	Brgy. Pahanocoy and Chamber conducted rescue operations and evacuated the affected families		Subsided
Bago	1							
Brgy. Ilijan		Landslide (Rain-Induced)	28 October 2022	10:00 am	Landslide in Purok Manokan, Barangay Ilijan, Bago City			
Cauayan	7							
Butata		Flooded Areas	28 October 2022	05:00 pm	A portion of baranga in Butata were flooded	MDRRMO-Cauayan, BDRRMC, and other Government Agencies responded immediately to the flooding incident		Subsided
Caliling		Flooded Areas	28 October 2022	05:00 pm	A portion of barangay were flooded around 5:00 PM	MDRRMO-Cauayan, BDRRMC, and other Government Agencies responded immediately to the flooding incident		Subsided
Masaling		Flooded Areas	28 October 2022	05:00 pm	A portion of barangay were flooded around 5:00 PM	MDRRMO-Cauayan, BDRRMC, and other Government Agencies responded immediately to the flooding incident		Subsided
Guiljungan		Flooded Areas	28 October 2022	05:00 pm	A portion of barangay were flooded around 5:00 PM	MDRRMO-Cauayan, BDRRMC, and other Government Agencies responded immediately to the flooding incident		Subsided
Inayawan		Flooded Areas	28 October 2022	05:00 pm	A portion of barangay were flooded around 5:00 PM	MDRRMO-Cauayan, BDRRMC, and other Government Agencies responded immediately to the flooding incident		Subsided

REGION PROVINCE CITY/ MUNICIPALITY BARANGAY		TYPE OF INCIDENT	DATE OF OCCURENCE	TIME OF OCCURENCE	DESCRIPTION	ACTIONS TAKEN	REMARKS	STATUS (for flooded areas)
Isio		Flooded Areas	28 October 2022	05:00 pm	A portion of barangay were flooded around 5:00 PM	MDRRMO-Cauayan, BDRRMC, and other Government Agencies responded immediately to the flooding incident		Subsided
Poblacion		Flooded Areas	28 October 2022	05:00 pm	A portion of barangay were flooded around 5:00 PM	MDRRMO-Cauayan, BDRRMC, and other Government Agencies responded immediately to the flooding incident		Subsided
REGION 7	51							
CEBU	49							
Balamban	1							
Brgy. Gaas, Balamban		Landslide (Rain-Induced)	28 October 2022				Passable	
Carcar	3							
Carcar City Hall Creek, Pob. 3, Carcar City, Cebu		Flooded Areas	28 October 2022					Flooded
Valladolid-Perrelos, Carcar City, Cebu		Flooded Areas	28 October 2022					Flooded
Carcar City Hall Creek, Pob. 3, Carcar City, Cebu		Flooded Areas	28 October 2022					Flooded
Carmen	1							
Brgy. Luyang, Carmen, Cebu		Flooded Areas	28 October 2022					Subsided
Catmon	2							
Brgy. Basak, Catmon, Cebu		Flooded Areas	28 October 2022					Subsided
Brgy. Basak, Catmon, Cebu		Landslide (Rain-Induced)	28 October 2022				Minimal landslide	
Consolacion	3							
Brgy. Cansagan, Consolacion, Cebu		Flooded Areas	28 October 2022					Flooded
Brgy. Pitogo, Consolacion, Cebu		Flooded Areas	28 October 2022					Flooded
Brgy. Nangka, Consolacion Cebu		Flooded Areas	28 October 2022					Flooded
Lapu-lapu (Opon)	1							
Brgy. Basak, Lapu-lapu City		Flooded Areas	28 October 2022					Subsided
Mandaue City	6							
UCLM		Flooded Areas	26 October 2022	03:00 pm			With ankle-deep water level.	Subsided
Tipolo Star Oil		Flooded Areas	26 October 2022	03:00 pm			Knee Deep Level flooding	Subsided
A.S. Fortuna Shell, Banilad		Flooded Areas	26 October 2022	03:00 pm				Subsided
Albano St., Subangdaku		Flooded Areas	26 October 2022	03:00 pm				Subsided

REGION PROVINCE CITY/ MUNICIPALITY BARANGAY		TYPE OF INCIDENT	DATE OF OCCURENCE	TIME OF OCCURENCE	DESCRIPTION	ACTIONS TAKEN	REMARKS	STATUS (for flooded areas)
Innodata, Subangdaku		Flooded Areas	26 October 2022	03:00 pm			Knee Deep Level flooding	Subsided
Marcelo Fernan Bridge		Flooded Areas	26 October 2022	03:00 pm				Subsided
Minglanilla	5							
Brgy. Tungkil, Minglanilla, Cebu		Flooded Areas	28 October 2022					Subsided
Brgy. Calajaon, Minglanilla Cebu		Flooded Areas	28 October 2022					Subsided
Brgy. Tulay, Minglanilla, Cebu		Flooded Areas	28 October 2022					Subsided
Brgy. Tungkop, Minglanilla, Cebu		Flooded Areas	28 October 2022					Subsided
Brgy. Tunghaan, Minglanilla, Cebu		Flooded Areas	28 October 2022					Subsided
Sogod	2							
Sitio Laray, Brgy. Ibabao		Flooded Areas	28 October 2022	03:00 pm	Overflow of tributary creek/ waterway leading to Bangay River; waterway has flood control			Flooded
Sitio San Lorenzo, Brgy. Poblacion		Flooded Areas	28 October 2022	03:00 pm	Overflow of San Lorenzo River emptying out to Sogod Bay			Flooded
Sta Catalina	1							
Brgy. San Francisco, Sta. Catalina		Flooded Areas	28 October 2022					Flooded
Toledo City	1							
Sapangdaku, Cambang-ug, Toledo City		Flooded Areas	28 October 2022					Flooded
Cebu City	23							
Sitio Highway Pung-ol Sibugay		Landslide (Rain-Induced)	30 October 2022	07:20 am		On-going monitoring by Pung-ol Responders		
Sitio Hamtikto Sitio Bay-ang Barangay Babag		Landslide (Rain-Induced)	30 October 2022	07:10 am		Responded by Barangay Responders Monitoring the area Passable		
Sitio Candarong Pulangbato		Landslide (Rain-Induced)	30 October 2022	12:30 am		Responded by QRT Delta 117 and SRS		
Sitio Garahe Brgy Busay		Landslide (Rain-Induced)	29 October 2022			Responded by QRT Delta 117 and SRS		
Sitio Tawagan I, Brgy Sirao		Landslide (Rain-Induced)	29 October 2022	02:10 pm		Responded by Brgy Base Responders Manually Repaired Passable		
Tagunol St., Brgy Basak San Nicolas		Flooded Areas	29 October 2022	11:50 am		Responded by Brgy Base Responders		Flooded

REGION PROVINCE CITY/ MUNICIPALITY BARANGAY		TYPE OF INCIDENT	DATE OF OCCURENCE	TIME OF OCCURENCE	DESCRIPTION	ACTIONS TAKEN	REMARKS	STATUS (for flooded areas)
Sitio Langub. Brgy Sirao		Landslide (Rain-Induced)	29 October 2022	11:40 am		Responded by Brgy Base Responders Manually Repaired Passable		
Sitio Naga Brgy. Pamutan		Landslide (Rain-Induced)	29 October 2022	10:34 am		Responded by Brgy Base Responders		
Guila-guila Brgy Bon-bon		Soil Movement	28 October 2022	08:20 pm		Responded by Brgy Base Responders		
Sitio Lower Camparang, Brgy Kalunasan		Landslide (Rain-Induced)	28 October 2022	01:41 pm		Responded by Brgy Base Responders		
Sitio Cabulihan and Sitio Bangkal Brgy Guba		Landslide (Rain-Induced)	28 October 2022	12:28 pm		Responded by Brgy Base Responders		
Sitio Lower Lamakan, Brgy Pung-ol Sibugay		Landslide (Rain-Induced)	28 October 2022	12:04 pm		Responded by Brgy Base Responders		
Sitio Cadahuan Brgy Talamban		Landslide (Rain-Induced)	28 October 2022	11:24 am		Responded by Brgy Base Responders		
Sitio Lupa, Brgy Sapangdaku		Landslide (Rain-Induced)	28 October 2022	09:30 am		Responded by Brgy Base Resonders		
Proper Sirao, Brgy Sirao		Landslide (Rain-Induced)	28 October 2022	07:06 am		Responded by Brgy Base Resonders		
Sitio Campo, Brgy Binaliw		Landslide (Rain-Induced)	27 October 2022	03:17 pm		Responded by QRT and Installed Early warning signs		
Sitio Lower, Brgy Agsungot		Landslide (Rain-Induced)	27 October 2022	02:47 pm		Partially Cleared by Brgy Base Responders		
Sitio Cabatbatan Brgy Pamutan		Landslide (Rain-Induced)	27 October 2022	06:44 am		Responded by Brgy Pamutan and wre assisted by QRT		
Sitio Lupa, Brgy Sapangdaku		Landslide (Rain-Induced)	26 October 2022	08:43 pm		Responded by Sapangdaku Fire Brigade		
Sitio Masaba, brgy Tagbao		Landslide (Rain-Induced)	26 October 2022	03:28 pm		Responded by Tagbao Responders		
Proper Pamutan, Brgy Pamutan		Landslide (Rain-Induced)	26 October 2022	02:53 pm		Responded by Pamutan Responders		
Sitio Langub Brgy Buhisan		Landslide (Rain-Induced)	26 October 2022	01:53 pm		Responded by QRT and CTT		
Sitio Mahiga, Brgy Banilad		Landslide (Rain-Induced)	26 October 2022	12:26 pm		Responded by QRT DELTA 241 TEAM		
NEGROS ORIENTAL	2							
Guihulngan City	1							
Sitio Bucana, Sitio Larena, Sitio Bateria of Barangay Poblacion, Guihulngan		Flooded Areas	28 October 2022					Subsided
Sta Catalina	1							

REGION PROVINCE CITY/ MUNICIPALITY BARANGAY		TYPE OF INCIDENT	DATE OF OCCURENCE	TIME OF OCCURENCE	DESCRIPTION	ACTIONS TAKEN	REMARKS	STATUS (for flooded areas)
Brgy. San Pedro, Sta. Catalina		Flooded Areas	28 October 2022					Flooded
REGION 8	41							
SOUTHERN LEYTE	20							
San Ricardo	2							
Camang		Landslide (Rain-Induced)	26 October 2022		Minor Landslide	DPWH conducted clearing operations.; Totally cleared as of 27 October 2022	As per MDRRMO San Ricardo, the landslide area was already cleared by DPWH as of 27 October 2022	
Esperanza		Landslide (Rain-Induced)	29 October 2022	09:36 am	Major Rock/Landslide, Provincial Road, damaging whole National Road		Alternate Route: Liloan (Pacific side of Panaon Island)	
Hinundayan	1							
Baculod		Landslide (Rain-Induced)	26 October 2022		Minor Landslide, National Road Network	- Coordinated with concerned offices and conducted clearing operations		
Limasawa	1							
Lugsungan		Landslide (Rain-Induced)	26 October 2022		Minor Landslide (retaining wall)	- Coordinated with concerned offices and conducted clearing operations	As per MDRRMO Limasawa, the landslide area was already cleared as of 27 October 2022	
Liloan	1							
Old Malangsa		Landslide (Rain-Induced)	26 October 2022		Minor Landslide covered half of the provincial road	Conducted clearing operations.	The provincial road was reported passable.	
Bontoc	3							
Malbago		Landslide (Rain-Induced)	28 October 2022		Minor Landslide, Provincial Road		Not passable for all 4-wheeled vehicles as of 0920AM, 28 October 2022	
Beniton		Flooded Areas	28 October 2022	09:20 am	Flooded road section due to continuous rains		As per PDRRMO Dao Bridge not passable	Flooded
Dao		Flooded Areas	28 October 2022	09:20 am	Flooded road section due to continuous rains		Dao Bridge not passable	Flooded
Maasin	9							
Tagpina		Flooded Areas	28 October 2022		Critical level around 7AM; slightly above normal as of 10AM		Purok Cadena de Amor flooding	Flooded
Combado		Flooded Areas	28 October 2022		Critical level around 7AM; slightly above normal as of 10AM 29 October		Purok Mangga flooding	Flooded

REGION PROVINCE CITY/ MUNICIPALITY BARANGAY		TYPE OF INCIDENT	DATE OF OCCURENCE	TIME OF OCCURENCE	DESCRIPTION	ACTIONS TAKEN	REMARKS	STATUS (for flooded areas)
Manhilo		Flooded Areas	28 October 2022		Critical level around 7AM; slightly above normal as of 10AM 29 October			Flooded
Canturing		Flooded Areas	28 October 2022		Critical level around 7AM; slightly above normal as of 10AM 29 October 2022			Flooded
San Jose		Flooded Areas	28 October 2022		Critical level around 7AM; slightly above normal as of 10AM 29 October 2022			Flooded
San Rafael		Flooded Areas	28 October 2022		Critical level around 7AM; slightly above normal as of 10AM as of 10AM 29 October 2022			Flooded
Bato I		Landslide (Rain-Induced)	29 October 2022		Minor Landslide/ soil erosions		Totally cleared	
Lunas		Landslide (Rain-Induced)	29 October 2022		Minor Landslides/soil erosion at Sitio Cayanuhan		1 Lane Passable	
Nati		Landslide (Rain-Induced)	29 October 2022		Minor Landslides/soil erosion		1 Lane Passable	
Padre Burgos	2							
Dinahugan		Landslide (Rain-Induced)	29 October 2022		At Sitio Dakung-bato, Dinahugan National Road	DPWH and workers and Brgy officials are managing the area to keep it passable and free of debris to keep motorist safe		
Laca		Landslide (Rain-Induced)	29 October 2022		Provincial road incident	Managed by BDRRMC	Passable	
Macrohon	1							
Ilihan		Landslide (Rain-Induced)	29 October 2022		Landslide/Rockslide			
NORTHERN SAMAR	5							
Lapinig	1							
Lo-ok		Landslide (Rain-Induced)	29 October 2022		Landslide (San Policar pio-Arteche-Lapinig Road	on-going clearing operations	Passable to all types of vehicles as of 12:15PM of October 29, 2022	
Palapag	1							

REGION PROVINCE CITY/ MUNICIPALITY BARANGAY		TYPE OF INCIDENT	DATE OF OCCURENCE	TIME OF OCCURENCE	DESCRIPTION	ACTIONS TAKEN	REMARKS	STATUS (for flooded areas)
Nipa		Landslide (Rain-Induced)	29 October 2022		Landslide (Pangpang-Palapag-Mapanas-Gamay-Lapinig Rd)	Deployed 1 Unit Backhoe; 1 unit pay loader 1 Pick-up Service vehicle (DPWH) ; on-going clearing operations	Passable to all types of vehicles as of 12:15PM of October 29, 2022; Passable to all types of vehicles as of 12:15PM of October 29, 2022	
Lavezares	1							
Libas		Roadslip	29 October 2022		Roadslip (Allen-Catarman Road K0697+(-147) -K0742+767)	Installed temporary barricade and caution tape to warn traveling motorist	Passable to all types of vehicles	
Lope de Vega	2							
Poblacion		Flooded Areas	29 October 2022		Flooding (Catarman-Calbayog Rd K0744+(-154) - K0781+751)	Continuous monitoring of flooded areas	Flooding has fully subsided; Passable to all types of vehicles as of 11:00AM of October 29, 2022	Subsided
Bayho		Flooded Areas	29 October 2022		Flooding (Catarman-Calbayog Rd K0744+(-154) - K0781+751)	Continuous monitoring of flooded area	Passable to all types of vehicles as of 11:00AM of October 29, 2022	Subsided
SAMAR	3							
Calbayog	3							
Tarabucan		Flooded Areas	29 October 2022		flooding	Deployed Fieldmen for Traffic Control; Continuous monitoring of area	2 lanes not passable for Light Vehicle as of 6:58 AM of October 29, 2022; Passable as of 12:00NN of October 29, 2022	Flooded
Capacuhan		Flooded Areas	29 October 2022		flooding	Deployed Fieldmen for Traffic Control Continuous monitoring of area	2 lanes not passable for Light Vehicle as of 6:58 AM of October 29, 2022 Passable as of 12:00NN of October 29, 2022	Flooded
Tarabucan		Soil erosion	30 October 2022		Brgy. Tarabucan, Calbayog City K0789+900			
EASTERN SAMAR	1							
Jipapad	1							
		Flooded Areas	29 October 2022	02:30 am	Flooding in the entire municipality and cracks along the road and Brgy. 4		Entrance and Exit of Jipapad going to poblacion proper is not passable with heavy trucks	Flooded

REGION PROVINCE CITY/ MUNICIPALITY BARANGAY		TYPE OF INCIDENT	DATE OF OCCURENCE	TIME OF OCCURENCE	DESCRIPTION	ACTIONS TAKEN	REMARKS	STATUS (for flooded areas)
LEYTE	6							
Albuera	6							
		Flooded Areas	29 October 2022		Flood waters along the highway			Subsided
		Flooded Areas	29 October 2022		Water Level in rivers and creeks		Slightly receding with moderate turbulence	Receding
Sitio Soob		Landslide (Rain-Induced)	29 October 2022		No families and structures directly affected		No families and structures directly affected	
Poblacion		Landslide (Rain-Induced)	29 October 2022		No families and structures directly affected		No families and structures directly affected	
Sitio Cawilan		Landslide (Rain-Induced)	29 October 2022		No families and structures directly affected		No families and structures directly affected	
Damulaan		Landslide (Rain-Induced)	28 October 2022		No families and structures directly affected		No families and structures directly affected	
BILIRAN	6							
Naval	5							
Catmon		Flooded Areas	28 October 2022		Flooding has fully subsided	Installed warning signs; deployed fieldmen for traffic control	Passable to all types of vehicles as of 8:56 AM October 29, 2022	Subsided
San Pablo		Flooded Areas	28 October 2022		Flooding has fully subsided	Installed warning signs; deployed fieldmen for traffic control	Passable to all types of vehicles as of 5:30 AM October 28, 2022	Subsided
Caray-caray		Scoured and Damaged Approach Slab			Scoured and Damaged Approach Slab	installed warning signs; deployed fieldmen traffic control; rock filling of scoured and damaged approach slab	Passable to all types of vehicles as of 12NN of October 30, 2022	
Sabang		Flooded Areas	28 October 2022		Flooding has fully subsided	Installed warning signs; Deployed fieldmen for Traffic Control	Passable to all types of vehicles as of 6:37PM of October 28, 2022	Subsided
Lucsoon		Flooded Areas	28 October 2022		Flooding has fully subsided	Installed warning signs; Deployed fieldmen for Traffic Control	Passable to all types of vehicles as of 5:36PM of October 28, 2022	Subsided
Biliran	1							
Bato		Roadslip			Roadslip	Installed warning signs underway	2 of 4 lanes passable to all types of vehicles as of 2:30 PM October 28, 2022	

REGION PROVINCE CITY/ MUNICIPALITY BARANGAY		TYPE OF INCIDENT	DATE OF OCCURENCE	TIME OF OCCURENCE	DESCRIPTION	ACTIONS TAKEN	REMARKS	STATUS (for flooded areas)
REGION 9	92							
ZAMBOANGA DEL NORTE	28							
Dipolog	1							
Brgy. Miputak		Flooded Areas	29 October 2022	04:00 am			- Tidal Surge	Subsided
Siocon	6							
Brgy. JP Brillanmtes		Flooded Areas	27 October 2022	10:00 pm	Flooding			Subsided
Brgy. New Libutan		Flooded Areas	27 October 2022	10:00 pm				Subsided
Brgy. Poblacion		Flooded Areas	27 October 2022	10:00 pm				Subsided
Brgy. M. Francisco		Flooded Areas	27 October 2022	10:00 pm				Subsided
Brgy. Manaol		Flooded Areas	27 October 2022	10:00 pm				Subsided
Brgy. Tagaytay		Flooded Areas	27 October 2022	10:00 pm				Subsided
Sirawai	3							
Brgy. Balatacan		Flooded Areas						Subsided
Brgy. Sirawai Proper		Flooded Areas					- Storm Surge - Sitio Kaayuhan - Sitio Bunkhouse	Subsided
Brgy. San Vincente		Flooded Areas						Subsided
Baliguian	2							
Brgy. Kauswagan		Flooded Areas						Subsided
Brgy. Poblacion		Flooded Areas						Subsided
Salug	4							
Brgy. Dumpilas		Flooded Areas						Subsided
Brgy. Poblacion		Flooded Areas						Subsided
Brgy. Denuyan		Flooded Areas						Subsided
Brgy. Soguilon		Flooded Areas						Subsided
President Manuel A. Roxas	2							
Brgy. Denoman		Flooded Areas						Subsided
Brgy. Langatian		Flooded Areas						Subsided
Sindangan	2							
		Flooded Areas						Subsided
		Flooded Areas						Subsided
Siayan	7							
Brgy. Poblacion		Flooded Areas	29 October 2022	10:00 am	Almost normal water level with turbidity	Monitoring	- No significant effect - Piao river- 20cm rise	Subsided
Brgy. Diongan		Flooded Areas	28 October 2022	10:00 am	Almost normal water level with turbidity	Monitoring	- Goleo river-20cm rise - No significant effect	Subsided

REGION PROVINCE CITY/ MUNICIPALITY BARANGAY		TYPE OF INCIDENT	DATE OF OCCURENCE	TIME OF OCCURENCE	DESCRIPTION	ACTIONS TAKEN	REMARKS	STATUS (for flooded areas)
Brgy. Dumpilas		Landslide (Rain-Induced)	27 October 2022	11:00 pm	Minor	Clearing operation ongoing	Passable	
Brgy. Denuyan		Landslide (Rain-Induced)	28 October 2022		Minor	Clearing operation ongoing	Passable	
Brgy. Poblacion		Landslide (Rain-Induced)	28 October 2022		Minor	Clearing operation ongoing	Passable	
Brgy. Soguilon		Landslide (Rain-Induced)	28 October 2022		Minor	Clearing operation ongoing	- Mudflow - Passable	
Brgy. Poblacion		Ground Crack	29 October 2022	08:30 am	Ground crack causing the 2 trees to slightly lean.	For Pruning/Cutting	Minor	
Sibuco	1							
		Flooded Areas	29 October 2022					Subsided
ZAMBOANGA DEL SUR	64							
Pitogo	6							
Brgy. Limbayan		Flooded Areas					- Storm surge	Subsided
Brgy. Poblacion		Flooded Areas					Strong winds and rough seas	Subsided
Brgy. Punta Flecha		Flooded Areas					Strong winds and rough seas	Subsided
Brgy. Lower Panikian		Flooded Areas					Strong winds and rough seas	Subsided
Brgy. Balongbalong		Flooded Areas					Strong winds and rough seas	Subsided
Brgy. Panubigan		Flooded Areas					Strong winds and rough seas	Subsided
Zamboanga City	44							
Brgy. Ayala		Flooded Areas						Subsided
Brgy. Tulungatung		Flooded Areas						Subsided
Brgy. San Jose Gusu		Flooded Areas						Subsided
Brgy. Tugbungan		Flooded Areas						Subsided
Brgy. Tictabon		Flooded Areas						Subsided
Brgy. Maasin		Flooded Areas						Subsided
Brgy. Sta. Catalina		Flooded Areas						Subsided
Brgy. Zone 3		Flooded Areas						Subsided
Brgy. Putik		Flooded Areas						Receding
Brgy. Recodo		Flooded Areas						Subsided
Brgy. Guiwan		Flooded Areas						Subsided
Brgy. Sinunuc		Flooded Areas						Subsided

REGION PROVINCE CITY/ MUNICIPALITY BARANGAY		TYPE OF INCIDENT	DATE OF OCCURENCE	TIME OF OCCURENCE	DESCRIPTION	ACTIONS TAKEN	REMARKS	STATUS (for flooded areas)
	Brgy. Pamucutan	Flooded Areas					- Landslide	Subsided
	Brgy. San Roque	Flooded Areas						Subsided
	Brgy. Baluno	Flooded Areas					- Landslide	Subsided
	Brgy. Calabasa	Flooded Areas					- Landslide	Subsided
	Brgy. La Paz	Flooded Areas					- Landslide	Subsided
	Brgy. Limpapa	Flooded Areas					- Landslide	Subsided
	Brgy. Campo Islam	Flooded Areas						Subsided
	Brgy. Tumaga	Flooded Areas						Receding
	Brgy. Talon Talon	Flooded Areas						Receding
	Brgy. Tetuan	Flooded Areas						Subsided
	Brgy. Mampang	Flooded Areas						Subsided
	Brgy. Luyahan	Flooded Areas						Subsided
	Brgy. Divisoria	Flooded Areas						Subsided
	Brgy. Sangali	Flooded Areas						Subsided
	Brgy. Vitali	Flooded Areas						Subsided
	Brgy. Curuan	Flooded Areas						Subsided
	Brgy. Lumayang	Flooded Areas						Subsided
	Brgy. Boalan	Flooded Areas						Subsided
	Brgy. Zambowood	Flooded Areas						Subsided
	Brgy. Manicahan	Flooded Areas						Subsided
	Brgy. Bolong	Flooded Areas						Subsided
	Brgy. Baliwasan	Flooded Areas						Subsided
	Brgy. Pasonanca	Flooded Areas						Subsided
	Brgy. Cabatangan	Flooded Areas						Subsided
	Brgy. Sta. Maria	Flooded Areas						Subsided
	Brgy. Talisayan	Flooded Areas						Subsided
	Brgy. Canelar	Flooded Areas						Subsided
	Brgy. Upper Calarian	Flooded Areas						Subsided
	Tictabun	Flooded Areas						Subsided
	Salaan	Flooded Areas						Subsided
	Cabaluay	Flooded Areas						Subsided
	Bungiao	Flooded Areas						Subsided
Dumingag	12							
	Brgy. Upper Timonan	Flooded Areas						Subsided
	Brgy. Libertad	Flooded Areas						Subsided

REGION PROVINCE CITY/ MUNICIPALITY BARANGAY		TYPE OF INCIDENT	DATE OF OCCURENCE	TIME OF OCCURENCE	DESCRIPTION	ACTIONS TAKEN	REMARKS	STATUS (for flooded areas)
Brgy. Lower Timonan		Flooded Areas						Subsided
Brgy. New Basak		Flooded Areas						Subsided
Brgy. Manlabay		Flooded Areas						Subsided
Brgy. Maralag		Flooded Areas						Subsided
Brgy. Upper Timonan		Flooded Areas						Subsided
Brgy. Libertad		Flooded Areas						Subsided
Brgy. New Basak		Flooded Areas						Subsided
Brgy. Manlabay		Flooded Areas						Subsided
Brgy. Maralag		Flooded Areas						Subsided
Brgy. Salvador		Flooded Areas						Subsided
Tigbao	1							
Brgy. Begong		Flooded Areas	29 October 2022					Subsided
Dimataling	1							
Brgy. Saloagan		Flooded Areas						Subsided
REGION 12	22							
SARANGANI	6							
Alabel	1							
		Flooded Areas	28 October 2022	04:00 pm				Flooded
Malapatan	1							
		Strong Winds and Big Waves	28 October 2022	07:00 pm				
Kiamba	1							
		Big waves	28 October 2022	06:00 pm				
Maasim	1							
		Strong Winds and Big Waves	28 October 2022	05:00 pm				
Maitum	1							
		Strong Winds and Big Waves	28 October 2022	05:30 pm				
Glan	1							
		Flooded Areas	28 October 2022	06:00 pm				Flooded
SULTAN KUDARAT	6							
Kalamansig	2							
		Flooded Areas	27 October 2022	07:30 pm				Flooded
		Drowning	27 October 2022	05:00 pm				
Lebak	1							

REGION PROVINCE CITY/ MUNICIPALITY BARANGAY		TYPE OF INCIDENT	DATE OF OCCURENCE	TIME OF OCCURENCE	DESCRIPTION	ACTIONS TAKEN	REMARKS	STATUS (for flooded areas)
		Flooded Areas	27 October 2022	07:00 pm				Flooded
Palimbang	1							
		Flooded Areas	27 October 2022	07:30 pm				Receding
Senator Ninoy Aquino	1							
		Flooded Areas	28 October 2022	07:00 pm				Flooded
Bagumbayan	1							
		Flooded Areas	28 October 2022	08:40 pm				Subsided
SOUTH COTABATO	3							
TBoli	1							
		Flooded Areas	28 October 2022	04:00 pm				Flooded
Lake Sebu	1							
		Drowning	27 October 2022	01:30 pm				
General Santos (Dadiangas)	1							
		Strong Winds and Big Waves	28 October 2022	08:00 pm				
COTABATO	7							
Pigcawayan	2							
		Flooded Areas	27 October 2022	04:00 am				Flooded
		Drowning	29 October 2022					
Libungan	1							
		Flooded Areas	27 October 2022	04:00 am				Flooded
Alamada	1							
		Flooded Areas	28 October 2022	02:00 pm				Flooded
Midsayap	1							
		Flooded Areas	28 October 2022	03:00 am				Flooded
Aleosan	1							
		Flooded Areas	29 October 2022	06:00 pm				Flooded
Kabacan	1							
		Flooded Areas	29 October 2022	07:00 pm				Flooded
CARAGA	22							
BUTUAN CITY	1							
Butuan	1							
	3	Flooded Areas	24 October 2022	06:00 pm				Flooded
AGUSAN DEL NORTE	3							
RTR	1							

REGION PROVINCE CITY/ MUNICIPALITY BARANGAY		TYPE OF INCIDENT	DATE OF OCCURENCE	TIME OF OCCURENCE	DESCRIPTION	ACTIONS TAKEN	REMARKS	STATUS (for flooded areas)
Panaytayon		Flooded Areas	28 October 2022	10:00 pm				Receding
Tubay	1							
Poblacion 1		Flooded Areas	28 October 2022	10:00 pm				Flooded
Cabadbaran City	1							
Tolosa		Flooded Areas	28 October 2022	10:00 pm				Flooded
SURIGAO DEL NORTE	18							
Bacuag	3							
Payapag		Flooded Areas	28 October 2022	10:00 pm				Subsided
Cambuayon		Flooded Areas	28 October 2022	10:00 pm				Subsided
Dugsangon		Flooded Areas	28 October 2022	10:00 pm				Subsided
Claver	1							
Bagakay		Flooded Areas	28 October 2022	10:00 pm				Subsided
Del Carmen	1							
Domoyog		Flooded Areas	28 October 2022	10:00 pm				Subsided
Mainit	3							
San Francisco		Flooded Areas	28 October 2022	10:00 pm				Subsided
Mabini		Flooded Areas	28 October 2022	10:00 pm				Subsided
Mansayao		Flooded Areas	28 October 2022	10:00 pm				Subsided
Malimono	3							
Doro		Flooded Areas	28 October 2022	10:00 pm				Subsided
Bunsayan		Flooded Areas	28 October 2022	10:00 pm				Subsided
Hanagdong		Landslide (Rain-Induced)	27 October 2022	12:00 pm				
Placer	2							
Ellaperal		Flooded Areas	28 October 2022	10:00 pm				Subsided
Magsaysay		Flooded Areas	28 October 2022	10:00 pm				Subsided
Surigao City	3							
Cagniog		Flooded Areas	28 October 2022	10:00 pm				Subsided
Canlanipa		Flooded Areas	28 October 2022	10:00 pm				Subsided
Luna		Flooded Areas	28 October 2022	10:00 pm				Subsided
San Francisco	2							
Sampaguita		Flooded Areas	28 October 2022	10:00 pm				Subsided
Poblacion		Flooded Areas	28 October 2022	10:00 pm				Subsided
BARMM	72							
COTABATO CITY	11							

REGION PROVINCE CITY/ MUNICIPALITY BARANGAY		TYPE OF INCIDENT	DATE OF OCCURENCE	TIME OF OCCURENCE	DESCRIPTION	ACTIONS TAKEN	REMARKS	STATUS (for flooded areas)
Cotabato City	11							
Rosary Heights 2		Flooded Areas	28 October 2022			BDRRMC Rescue Team on board in the area.		Subsided
Rosary Heights 3		Flooded Areas	28 October 2022			BDRRMC Rescue Team on board in the area.		Subsided
Rosary Heights 4		Flooded Areas	28 October 2022			BDRRMC Rescue Team on board in the area.		Subsided
Rosary Heights 5		Flooded Areas	28 October 2022			BDRRMC Rescue Team on board in the area.		Subsided
Rosary Heights 6		Flooded Areas	28 October 2022			BDRRMC Rescue Team on board in the area.		Subsided
Rosary Heights 7		Flooded Areas	28 October 2022			BDRRMC Rescue Team on board in the area.		Subsided
Rosary Heights 8		Flooded Areas	28 October 2022			BDRRMC Rescue Team on board in the area.		Subsided
Rosary Heights 9		Flooded Areas	28 October 2022			BDRRMC Rescue Team on board in the area.		Subsided
Rosary Heights 10		Flooded Areas	28 October 2022			BDRRMC Rescue Team on board in the area.		Subsided
Mother Barangay Rosary Heights		Flooded Areas	28 October 2022			BDRRMC Rescue Team on board in the area.		Subsided
Bagua 2		Flooded Areas	28 October 2022			BDRRMC Rescue Team on board in the area.		Subsided
MAGUINDANAO	52							
Upi	1							
Nuro		Flooded Areas	28 October 2022	03:28 am		Ongoing Search and Rescue Operations by Upi Municipal Police Station and BFP. 571B, PA were also deployed in the area.		Subsided
South Upi	3							

REGION PROVINCE CITY/ MUNICIPALITY BARANGAY		TYPE OF INCIDENT	DATE OF OCCURENCE	TIME OF OCCURENCE	DESCRIPTION	ACTIONS TAKEN	REMARKS	STATUS (for flooded areas)
Kuya		Flooded Areas	27 October 2022	04:38 am			As of 02 November 2022, flooded areas had already subsided.	Subsided
Romongaob		Landslide (Rain-Induced)	27 October 2022	04:38 am				Subsided
Looy		Landslide (Rain-Induced)	27 October 2022	04:38 am				Subsided
Guindulungan	8							
Muslim		Flooded Areas	28 October 2022	04:14 am				Flooded
Kalumamis		Flooded Areas	28 October 2022	04:14 am				Flooded
Sampao		Flooded Areas	28 October 2022	04:14 am				Flooded
Multi		Flooded Areas	28 October 2022	04:14 am				Flooded
Lambayao		Flooded Areas	28 October 2022	04:14 am				Flooded
Ahan		Flooded Areas	28 October 2022	04:14 am				Flooded
Datalpandan		Flooded Areas	28 October 2022	04:14 am				Flooded
Tambunan		Flooded Areas	28 October 2022	04:14 am				Flooded
Barira	1							
Gadung		Flooded Areas	28 October 2022	05:49 am	One culvert was reported overflowed.			Subsided
Datu Blah T. Sinsuat	2							
		Flooded Areas	28 October 2022					Flooded
		Landslide (Rain-Induced)	28 October 2022					
Parang	1							
		Landslide (Rain-Induced)	28 October 2022		Purok San Antonio, Parang experienced landslide.			
Talayan	1							
Tambunan		Flooded Areas	28 October 2022					Subsided
Northern Kabuntalan	1							
		Flooded Areas	28 October 2022					Flooded
Datu Hoffer Ampatuan	1							
		Flooded Areas	28 October 2022					Subsided
Ampatuan	1							
		Flooded Areas	27 October 2022	10:00 pm				Subsided
Mamasapano	1							
		Flooded Areas	29 October 2022	01:00 pm	14 Barangays were affected by flooding.			Subsided

REGION PROVINCE CITY/ MUNICIPALITY BARANGAY		TYPE OF INCIDENT	DATE OF OCCURENCE	TIME OF OCCURENCE	DESCRIPTION	ACTIONS TAKEN	REMARKS	STATUS (for flooded areas)
Shariff Saydona Mustapha	1							
		Flooded Areas	28 October 2022		Continuous heavy rainfall resulted in the overflowing of Liguasan Marsh and Rio Grande River, affecting the low-lying baranggays.			Subsided
Sultan sa Barongis (Lambayong)	1							
		Flooded Areas	28 October 2022		7 Barangays of the Municipality has experienced flooding due to the prevailing weather system.		As of 03 November 2022, flooded areas had already subsided.	Subsided
Datu Piang (Dulawan)	1							
		Flooded Areas	30 October 2022		Due to heavy rains resulted to flooding with 16 Brgys affected, a total of 9,346 families have evacuated in Datu Piang.			Flooded
Datu Abdullah Sangki	1							
		Flooded Areas	28 October 2022		The continuous rain fall resulted to the flooding of the barangays along side the rivers.		As of October 30, 2022, 4:00 PM a total of 926 Hectares of Agricultural Land Area were affected subject for the validation of MAFAR BARMM.	Subsided
Matanog	2							
		Flooded Areas	28 October 2022		Flooding to some barangays due to continuous rainfall.			Subsided
		Landslide (Rain-Induced)	28 October 2022		A landslide is reported at Magaabo Bayanga Sur, Upper Bayanga Norte and Cabugao Sapad.		As of 29 October 2022; the MDRRMO reported that flood waters have already subsided.	Subsided
Datu Salibo	1							
		Flooded Areas	28 October 2022				As of 29 October 2022; the MDRRMO reported that flood waters have already subsided.	Subsided
Rajah Buayan	1							
		Flooded Areas	28 October 2022					Subsided
Datu Anggal Midtimbang	1							
		Flooded Areas	27 October 2022					Subsided

REGION PROVINCE CITY/ MUNICIPALITY BARANGAY		TYPE OF INCIDENT	DATE OF OCCURENCE	TIME OF OCCURENCE	DESCRIPTION	ACTIONS TAKEN	REMARKS	STATUS (for flooded areas)
Datu Saudi-Ampatuan	7							
Gawang		Flooded Areas	28 October 2022				As of 07 November 2022, flooded areas had already subsided.	Subsided
Kitango		Flooded Areas	28 October 2022					Subsided
Kitapok		Flooded Areas	28 October 2022					Subsided
Madia		Flooded Areas	28 October 2022					Subsided
Dapiawan		Flooded Areas	28 October 2022					Subsided
Elian		Flooded Areas	28 October 2022					Subsided
Salbu		Flooded Areas	28 October 2022					Subsided
Sultan Kudarat (Nuling)	4							
Tinago		Flooded Areas	28 October 2022					Flooded
Limbo		Flooded Areas	28 October 2022					Flooded
Pinaring		Flooded Areas	28 October 2022					Flooded
Bulalo		Flooded Areas	28 October 2022					Flooded
Datu Odin Sinsuat (Dinaig)	4							
Kurintem		Flooded Areas	28 October 2022	07:00 am	Two (2) sources of water in Dimapatoy and Simuay were shutdown.			Flooded
Awang		Flooded Areas	28 October 2022	07:00 am				Flooded
Tanaul		Flooded Areas	28 October 2022	07:00 am				Flooded
Kusiong		Flooded Areas	28 October 2022	07:00 am				Flooded
Sultan Sumagka (Talitay)	5							
Kilalan		Flooded Areas	28 October 2022					Flooded
Bintan		Flooded Areas	28 October 2022					Receding
Pageda		Flooded Areas	28 October 2022					Receding
Gadungan		Flooded Areas	28 October 2022					Receding
Poblacion		Flooded Areas	28 October 2022					Receding
Shariff Aguak (Maganoy)	1							
		Flooded Areas	28 October 2022		9 Barangays were flooded due to heavy rainfall			Subsided
Datu Piang?(Dulawan)	1							
		Flooded Areas	28 October 2022		16 barangays were affected			Flooded
BASILAN	4							
Maluso	4							

REGION PROVINCE CITY/ MUNICIPALITY BARANGAY		TYPE OF INCIDENT	DATE OF OCCURENCE	TIME OF OCCURENCE	DESCRIPTION	ACTIONS TAKEN	REMARKS	STATUS (for flooded areas)
North Gaunan		Flooded Areas	28 October 2022					Subsided
South Gaunan		Flooded Areas	28 October 2022					Subsided
Tubigan		Flooded Areas	28 October 2022					Subsided
Shipyard Tabuk		Flooded Areas	28 October 2022					Subsided
SULU	3							
Jolo	3							
Asturias		Flooded Areas	28 October 2022					Subsided
Alat		Flooded Areas	28 October 2022					Subsided
Lower San Raymundo		Flooded Areas	28 October 2022					Subsided
LANAO DEL SUR	1							
Balabagan	1							
		Flooded Areas	28 October 2022					Subsided
TAWI-TAWI	1							
Bongao	1							
		Storm Surge	29 October 2022		PDRMO Tawi-Tawi reported a storm surge affected one (1) Barangay in Bongao, Tawi-Tawi.			

AFFECTED POPULATION as of (November 18, 2022 08:00)

REGION PROVINCE CITY/ MUNICIPALITY BARANGAY		NO. OF AFFECTED			No. of ECs		Inside Evacuation Centers				Outside Evacuation Centers				TOTAL SERVED (CURRENT)			
		Brgys.	Families	Persons	CUM	NOW	Families		Persons		Families		Persons		(Inside + Outside)			
							CUM	NOW	CUM	NOW	CUM	NOW	CUM	NOW	Families	Persons	CUM	NOW
GRAND TOTAL	959	10,579	1,473,859	5,978,800	9,572	115	224,010	3,789	832,947	17,292	575,867	66,214	2,506,619	330,903	799,877	70,003	3,339,566	348,195
REGION 1	40	246	9,797	38,491	46	1	729	68	2,419	261	635	2	2,360	6	1,364	70	4,779	267
ILOCOS SUR	10	22	261	1,021	14	1	156	68	615	261	75	0	290	0	231	68	905	261
Bantay	1	1	10	36	1	0	10	0	36	0	0	0	0	0	10	0	36	0
		1	10	36	1	0	10	0	36	0	0	0	0	0	10	0	36	0
Cabugao	1	1	1	3	0	0	0	0	0	0	1	0	3	0	1	0	3	0
		1	1	3	0	0	0	0	0	0	1	0	3	0	1	0	3	0
Candon	1	2	3	6	0	0	0	0	0	0	0	0	0	0	0	0	0	0

REGION PROVINCE CITY/ MUNICIPALITY BARANGAY		NO. OF AFFECTED			No. of ECs		Inside Evacuation Centers				Outside Evacuation Centers				TOTAL SERVED (CURRENT)			
		Brgys.	Families	Persons	CUM	NOW	Families		Persons		Families		Persons		Families		Persons	
							CUM	NOW	CUM	NOW	CUM	NOW	CUM	NOW	CUM	NOW	CUM	NOW
							(Inside + Outside)											
		2	3	6	0	0	0	0	0	0	0	0	0	0	0	0	0	0
Magsingal	1	1	11	43	0	0	0	0	0	0	0	0	0	0	0	0	0	0
		1	11	43	0	0	0	0	0	0	0	0	0	0	0	0	0	0
Narvacan	1	3	53	208	3	0	15	0	55	0	38	0	153	0	53	0	208	0
		3	53	208	3	0	15	0	55	0	38	0	153	0	53	0	208	0
San Emilio	1	1	68	261	1	1	68	68	261	261	0	0	0	0	68	68	261	261
		1	68	261	1	1	68	68	261	261	0	0	0	0	68	68	261	261
Santa	1	1	12	40	1	0	12	0	40	0	0	0	0	0	12	0	40	0
		1	12	40	1	0	12	0	40	0	0	0	0	0	12	0	40	0
Santa Cruz	1	6	84	320	5	0	35	0	141	0	36	0	134	0	71	0	275	0
		6	84	320	5	0	35	0	141	0	36	0	134	0	71	0	275	0
Santa Lucia	1	4	16	82	3	0	16	0	82	0	0	0	0	0	16	0	82	0
		4	16	82	3	0	16	0	82	0	0	0	0	0	16	0	82	0
Sugpon	1	2	3	22	0	0	0	0	0	0	0	0	0	0	0	0	0	0
		2	3	22	0	0	0	0	0	0	0	0	0	0	0	0	0	0
LA UNION	12	140	889	3,267	3	0	27	0	89	0	436	0	1,586	0	463	0	1,675	0
Agoo	1	30	107	360	1	0	2	0	4	0	0	0	0	0	2	0	4	0
		30	107	360	1	0	2	0	4	0	0	0	0	0	2	0	4	0
Aringay	1	17	105	363	0	0	0	0	0	0	0	0	0	0	0	0	0	0
		17	105	363	0	0	0	0	0	0	0	0	0	0	0	0	0	0
Bangar	1	2	48	157	0	0	0	0	0	0	0	0	0	0	0	0	0	0
		2	48	157	0	0	0	0	0	0	0	0	0	0	0	0	0	0
Bauang	1	22	251	845	0	0	0	0	0	0	251	0	845	0	251	0	845	0
		22	251	845	0	0	0	0	0	0	251	0	845	0	251	0	845	0
Caba	1	14	129	501	0	0	0	0	0	0	129	0	501	0	129	0	501	0
		14	129	501	0	0	0	0	0	0	129	0	501	0	129	0	501	0
San Fernando	1	7	19	88	1	0	8	0	46	0	3	0	13	0	11	0	59	0
		7	19	88	1	0	8	0	46	0	3	0	13	0	11	0	59	0
Luna	1	2	23	49	1	0	17	0	39	0	0	0	0	0	17	0	39	0
		2	23	49	1	0	17	0	39	0	0	0	0	0	17	0	39	0
Naguilian	1	19	137	610	0	0	0	0	0	0	0	0	0	0	0	0	0	0
		19	137	610	0	0	0	0	0	0	0	0	0	0	0	0	0	0

REGION PROVINCE CITY/ MUNICIPALITY BARANGAY		NO. OF AFFECTED			No. of ECs		Inside Evacuation Centers				Outside Evacuation Centers				TOTAL SERVED (CURRENT)			
		Brgys.	Families	Persons	CUM	NOW	Families		Persons		Families		Persons		(Inside + Outside)			
							CUM	NOW	CUM	NOW	CUM	NOW	CUM	NOW	Families	Persons	Families	Persons
Pugo	1	5	15	62	0	0	0	0	0	0	15	0	62	0	15	0	62	0
		5	15	62	0	0	0	0	0	0	15	0	62	0	15	0	62	0
Rosario	1	9	20	91	0	0	0	0	0	0	20	0	91	0	20	0	91	0
		9	20	91	0	0	0	0	0	0	20	0	91	0	20	0	91	0
San Gabriel	1	1	1	3	0	0	0	0	0	0	0	0	0	0	0	0	0	0
		1	1	3	0	0	0	0	0	0	0	0	0	0	0	0	0	0
Santo Tomas	1	12	34	138	0	0	0	0	0	0	18	0	74	0	18	0	74	0
		12	34	138	0	0	0	0	0	0	18	0	74	0	18	0	74	0
PANGASINAN	17	77	8,495	33,731	19	0	394	0	1,243	0	124	2	484	6	518	2	1,727	6
Alaminos	1	5	62	208	3	0	59	0	199	0	0	0	0	0	59	0	199	0
		5	62	208	3	0	59	0	199	0	0	0	0	0	59	0	199	0
Balungao	1	1	1	5	0	0	0	0	0	0	0	0	0	0	0	0	0	0
		1	1	5	0	0	0	0	0	0	0	0	0	0	0	0	0	0
Bani	1	2	45	169	1	0	2	0	6	0	43	0	163	0	45	0	169	0
		2	45	169	1	0	2	0	6	0	43	0	163	0	45	0	169	0
Binmaley	1	2	4	19	0	0	0	0	0	0	4	0	19	0	4	0	19	0
		2	4	19	0	0	0	0	0	0	4	0	19	0	4	0	19	0
Bolinao	1	30	7,891	31,564	2	0	43	0	84	0	0	0	0	0	43	0	84	0
		30	7,891	31,564	2	0	43	0	84	0	0	0	0	0	43	0	84	0
Infanta	1	4	52	191	1	0	2	0	9	0	1	0	3	0	3	0	12	0
		4	52	191	1	0	2	0	9	0	1	0	3	0	3	0	12	0
Labrador	1	1	62	249	2	0	7	0	24	0	55	0	225	0	62	0	249	0
		1	62	249	2	0	7	0	24	0	55	0	225	0	62	0	249	0
Lingayen	1	5	229	782	8	0	216	0	723	0	11	0	49	0	227	0	772	0
		5	229	782	8	0	216	0	723	0	11	0	49	0	227	0	772	0
Mabini	1	1	1	4	0	0	0	0	0	0	1	0	4	0	1	0	4	0
		1	1	4	0	0	0	0	0	0	1	0	4	0	1	0	4	0
Malasiqui	1	1	1	6	0	0	0	0	0	0	0	0	0	0	0	0	0	0
		1	1	6	0	0	0	0	0	0	0	0	0	0	0	0	0	0
Mangatarem	1	2	3	15	0	0	0	0	0	0	0	0	0	0	0	0	0	0
		2	3	15	0	0	0	0	0	0	0	0	0	0	0	0	0	0
San Carlos	1	5	9	43	0	0	0	0	0	0	0	0	0	0	0	0	0	0

REGION PROVINCE CITY/ MUNICIPALITY BARANGAY		NO. OF AFFECTED			No. of ECs		Inside Evacuation Centers				Outside Evacuation Centers				TOTAL SERVED (CURRENT)			
		Brgys.	Families	Persons	CUM	NOW	Families		Persons		Families		Persons		Families		Persons	
							CUM	NOW	CUM	NOW	CUM	NOW	CUM	NOW	CUM	NOW	CUM	NOW
(Inside + Outside)																		
		5	9	43	0	0	0	0	0	0	0	0	0	0	0	0	0	0
San Fabian	1	2	48	146	1	0	32	0	83	0	3	0	9	0	35	0	92	0
		2	48	146	1	0	32	0	83	0	3	0	9	0	35	0	92	0
Santa Barbara	1	1	10	50	0	0	0	0	0	0	0	0	0	0	0	0	0	0
		1	10	50	0	0	0	0	0	0	0	0	0	0	0	0	0	0
Sison	1	10	29	93	0	0	0	0	0	0	5	1	10	4	5	1	10	4
		10	29	93	0	0	0	0	0	0	5	1	10	4	5	1	10	4
Sual	1	4	47	185	1	0	33	0	115	0	0	0	0	0	33	0	115	0
		4	47	185	1	0	33	0	115	0	0	0	0	0	33	0	115	0
Urdaneta	1	1	1	2	0	0	0	0	0	0	1	1	2	2	1	1	2	2
		1	1	2	0	0	0	0	0	0	1	1	2	2	1	1	2	2
DAGUPAN	1	7	152	472	10	0	152	0	472	0	0	0	0	0	152	0	472	0
Dagupan	1	7	152	472	10	0	152	0	472	0	0	0	0	0	152	0	472	0
		7	152	472	10	0	152	0	472	0	0	0	0	0	152	0	472	0
REGION 2	80	758	89,567	331,721	363	2	8,074	23	27,803	74	17,077	29	60,336	105	25,151	52	88,139	179
CAGAYAN	25	264	41,511	151,950	118	2	2,594	23	8,568	74	2,475	29	8,233	105	5,069	52	16,801	179
Alcala	1	18	3,197	9,995	5	0	96	0	319	0	288	0	894	0	384	0	1,213	0
		18	3,197	9,995	5	0	96	0	319	0	288	0	894	0	384	0	1,213	0
Aparri	1	15	3,347	12,025	4	0	40	0	155	0	13	0	29	0	53	0	184	0
		15	3,347	12,025	4	0	40	0	155	0	13	0	29	0	53	0	184	0
Baggao	1	12	586	1,686	5	0	364	0	947	0	222	0	739	0	586	0	1,686	0
		12	586	1,686	5	0	364	0	947	0	222	0	739	0	586	0	1,686	0
Buguey	1	1	26	95	0	0	0	0	0	0	0	0	0	0	0	0	0	0
		1	26	95	0	0	0	0	0	0	0	0	0	0	0	0	0	0
Camalaniugan	1	15	631	2,479	3	0	106	0	413	0	43	0	164	0	149	0	577	0
		15	631	2,479	3	0	106	0	413	0	43	0	164	0	149	0	577	0
Gattaran	1	11	382	1,292	9	0	153	0	528	0	174	0	588	0	327	0	1,116	0
		11	382	1,292	9	0	153	0	528	0	174	0	588	0	327	0	1,116	0
Gonzaga	1	6	89	370	4	0	16	0	69	0	73	0	301	0	89	0	370	0
		6	89	370	4	0	16	0	69	0	73	0	301	0	89	0	370	0
Lal-Lo	1	15	1,681	5,679	9	0	162	0	433	0	86	5	315	13	248	5	748	13
		15	1,681	5,679	9	0	162	0	433	0	86	5	315	13	248	5	748	13

REGION PROVINCE CITY/ MUNICIPALITY BARANGAY		NO. OF AFFECTED			No. of ECs		Inside Evacuation Centers				Outside Evacuation Centers				TOTAL SERVED (CURRENT)			
		Brgys.	Families	Persons	CUM	NOW	Families		Persons		Families		Persons		Families		Persons	
							CUM	NOW	CUM	NOW	CUM	NOW	CUM	NOW	CUM	NOW	CUM	NOW
							(Inside + Outside)											
Santa Ana	1	5	76	277	3	0	33	0	119	0	43	0	158	0	76	0	277	0
		5	76	277	3	0	33	0	119	0	43	0	158	0	76	0	277	0
Santa Teresita	1	7	643	2,204	1	0	3	0	15	0	3	0	24	0	6	0	39	0
		7	643	2,204	1	0	3	0	15	0	3	0	24	0	6	0	39	0
Abulug	1	7	142	455	0	0	0	0	0	0	0	0	0	0	0	0	0	0
		7	142	455	0	0	0	0	0	0	0	0	0	0	0	0	0	0
Allacapan	1	1	50	175	0	0	0	0	0	0	0	0	0	0	0	0	0	0
		1	50	175	0	0	0	0	0	0	0	0	0	0	0	0	0	0
Ballesteros	1	7	87	319	2	0	18	0	74	0	61	0	207	0	79	0	281	0
		7	87	319	2	0	18	0	74	0	61	0	207	0	79	0	281	0
Lasam	1	7	156	562	3	0	21	0	51	0	58	0	225	0	79	0	276	0
		7	156	562	3	0	21	0	51	0	58	0	225	0	79	0	276	0
Pamplona	1	3	88	285	2	0	85	0	273	0	1	0	6	0	86	0	279	0
		3	88	285	2	0	85	0	273	0	1	0	6	0	86	0	279	0
Piat	1	1	2	5	0	0	0	0	0	0	2	0	5	0	2	0	5	0
		1	2	5	0	0	0	0	0	0	2	0	5	0	2	0	5	0
Rizal	1	2	9	34	0	0	0	0	0	0	0	0	0	0	0	0	0	0
		2	9	34	0	0	0	0	0	0	0	0	0	0	0	0	0	0
Santa Praxedes	1	7	36	100	5	0	26	0	75	0	10	0	25	0	36	0	100	0
		7	36	100	5	0	26	0	75	0	10	0	25	0	36	0	100	0
Santo Niño (Faire)	1	10	2,365	7,639	2	0	19	0	59	0	45	0	147	0	64	0	206	0
		10	2,365	7,639	2	0	19	0	59	0	45	0	147	0	64	0	206	0
Amulung	1	35	4,850	14,703	13	0	135	0	418	0	1,133	0	3,686	0	1,268	0	4,104	0
		35	4,850	14,703	13	0	135	0	418	0	1,133	0	3,686	0	1,268	0	4,104	0
Enrile	1	15	8,261	41,305	1	0	27	0	115	0	53	0	195	0	80	0	310	0
		15	8,261	41,305	1	0	27	0	115	0	53	0	195	0	80	0	310	0
Iguig	1	10	260	859	2	0	108	0	286	0	0	0	0	0	108	0	286	0
		10	260	859	2	0	108	0	286	0	0	0	0	0	108	0	286	0
Solana	1	12	2,927	9,767	7	1	80	4	288	10	42	0	127	0	122	4	415	10
		12	2,927	9,767	7	1	80	4	288	10	42	0	127	0	122	4	415	10
Tuao	1	1	43	156	1	1	19	19	64	64	24	24	92	92	43	43	156	156
		1	43	156	1	1	19	19	64	64	24	24	92	92	43	43	156	156

REGION PROVINCE CITY/ MUNICIPALITY BARANGAY		NO. OF AFFECTED			No. of ECs		Inside Evacuation Centers				Outside Evacuation Centers				TOTAL SERVED (CURRENT)			
		Brgys.	Families	Persons	CUM	NOW	Families		Persons		Families		Persons		Families		Persons	
							CUM	NOW	CUM	NOW	CUM	NOW	CUM	NOW	CUM	NOW	CUM	NOW
							(Inside + Outside)											
Tuguegarao City (Capital)	1	41	11,577	39,484	37	0	1,083	0	3,867	0	101	0	306	0	1,184	0	4,173	0
		41	11,577	39,484	37	0	1,083	0	3,867	0	101	0	306	0	1,184	0	4,173	0
ISABELA	34	375	45,576	171,282	182	0	4,952	0	17,613	0	14,139	0	50,431	0	19,091	0	68,044	0
Cabagan	1	3	54	209	3	0	54	0	209	0	0	0	0	0	54	0	209	0
		3	54	209	3	0	54	0	209	0	0	0	0	0	54	0	209	0
Delfin Albano (Magsaysay)	1	13	390	1,042	1	0	34	0	89	0	308	0	812	0	342	0	901	0
		13	390	1,042	1	0	34	0	89	0	308	0	812	0	342	0	901	0
Divilacan	1	9	156	618	3	0	42	0	163	0	0	0	0	0	42	0	163	0
		9	156	618	3	0	42	0	163	0	0	0	0	0	42	0	163	0
Iligan City (Capital)	1	32	5,111	17,992	31	0	399	0	1,372	0	1,183	0	4,238	0	1,582	0	5,610	0
		32	5,111	17,992	31	0	399	0	1,372	0	1,183	0	4,238	0	1,582	0	5,610	0
Maconacon	1	1	3	16	1	0	3	0	16	0	0	0	0	0	3	0	16	0
		1	3	16	1	0	3	0	16	0	0	0	0	0	3	0	16	0
San Pablo	1	7	1,726	6,031	3	0	47	0	191	0	1,679	0	5,840	0	1,726	0	6,031	0
		7	1,726	6,031	3	0	47	0	191	0	1,679	0	5,840	0	1,726	0	6,031	0
Santa Maria	1	11	1,917	7,673	2	0	37	0	147	0	1,077	0	4,598	0	1,114	0	4,745	0
		11	1,917	7,673	2	0	37	0	147	0	1,077	0	4,598	0	1,114	0	4,745	0
Santo Tomas	1	27	9,452	29,638	2	0	12	0	44	0	621	0	1,669	0	633	0	1,713	0
		27	9,452	29,638	2	0	12	0	44	0	621	0	1,669	0	633	0	1,713	0
Tumauni	1	20	8,672	43,346	7	0	69	0	229	0	17	0	40	0	86	0	269	0
		20	8,672	43,346	7	0	69	0	229	0	17	0	40	0	86	0	269	0
Benito Soliven	1	2	14	34	1	0	2	0	6	0	12	0	28	0	14	0	34	0
		2	14	34	1	0	2	0	6	0	12	0	28	0	14	0	34	0
Gamu	1	5	50	167	2	0	7	0	20	0	43	0	147	0	50	0	167	0
		5	50	167	2	0	7	0	20	0	43	0	147	0	50	0	167	0
Naguilian	1	5	200	604	1	0	4	0	16	0	38	0	133	0	42	0	149	0
		5	200	604	1	0	4	0	16	0	38	0	133	0	42	0	149	0
Palanan	1	1	18	148	0	0	0	0	0	0	18	0	148	0	18	0	148	0
		1	18	148	0	0	0	0	0	0	18	0	148	0	18	0	148	0
Reina Mercedes	1	11	76	283	4	0	37	0	135	0	39	0	148	0	76	0	283	0
		11	76	283	4	0	37	0	135	0	39	0	148	0	76	0	283	0
San Mariano	1	3	19	102	2	0	17	0	90	0	2	0	12	0	19	0	102	0

REGION PROVINCE CITY/ MUNICIPALITY BARANGAY		NO. OF AFFECTED			No. of ECs		Inside Evacuation Centers				Outside Evacuation Centers				TOTAL SERVED (CURRENT)			
		Brgys.	Families	Persons	CUM	NOW	Families		Persons		Families		Persons		(Inside + Outside)			
							CUM	NOW	CUM	NOW	CUM	NOW	CUM	NOW	CUM	NOW	CUM	NOW
		3	19	102	2	0	17	0	90	0	2	0	12	0	19	0	102	0
Alicia	1	34	3,807	13,599	23	0	2,079	0	8,143	0	1,663	0	5,405	0	3,742	0	13,548	0
		34	3,807	13,599	23	0	2,079	0	8,143	0	1,663	0	5,405	0	3,742	0	13,548	0
Angadanan	1	39	4,395	14,565	2	0	46	0	108	0	0	0	0	0	46	0	108	0
		39	4,395	14,565	2	0	46	0	108	0	0	0	0	0	46	0	108	0
Cabatuan	1	8	214	631	8	0	214	0	631	0	0	0	0	0	214	0	631	0
		8	214	631	8	0	214	0	631	0	0	0	0	0	214	0	631	0
Ramon	1	7	27	110	0	0	0	0	0	0	23	0	95	0	23	0	95	0
		7	27	110	0	0	0	0	0	0	23	0	95	0	23	0	95	0
San Mateo	1	8	1,368	5,263	3	0	19	0	69	0	1,349	0	5,194	0	1,368	0	5,263	0
		8	1,368	5,263	3	0	19	0	69	0	1,349	0	5,194	0	1,368	0	5,263	0
Cordon	1	23	1,076	3,660	4	0	40	0	106	0	1,036	0	3,554	0	1,076	0	3,660	0
		23	1,076	3,660	4	0	40	0	106	0	1,036	0	3,554	0	1,076	0	3,660	0
San Agustin	1	3	16	50	0	0	0	0	0	0	16	0	50	0	16	0	50	0
		3	16	50	0	0	0	0	0	0	16	0	50	0	16	0	50	0
Santiago City	1	21	3,001	12,582	21	0	863	0	2,904	0	2,138	0	8,373	0	3,001	0	11,277	0
		21	3,001	12,582	21	0	863	0	2,904	0	2,138	0	8,373	0	3,001	0	11,277	0
Aurora	1	9	214	713	5	0	127	0	396	0	87	0	317	0	214	0	713	0
		9	214	713	5	0	127	0	396	0	87	0	317	0	214	0	713	0
Burgos	1	1	9	35	0	0	0	0	0	0	9	0	35	0	9	0	35	0
		1	9	35	0	0	0	0	0	0	9	0	35	0	9	0	35	0
Luna	1	4	98	333	5	0	67	0	230	0	31	0	103	0	98	0	333	0
		4	98	333	5	0	67	0	230	0	31	0	103	0	98	0	333	0
Quirino	1	2	73	233	1	0	68	0	228	0	5	0	5	0	73	0	233	0
		2	73	233	1	0	68	0	228	0	5	0	5	0	73	0	233	0
Roxas	1	11	1,232	4,483	5	0	40	0	132	0	1,192	0	4,349	0	1,232	0	4,481	0
		11	1,232	4,483	5	0	40	0	132	0	1,192	0	4,349	0	1,232	0	4,481	0
San Manuel	1	2	9	34	2	0	9	0	34	0	0	0	0	0	9	0	34	0
		2	9	34	2	0	9	0	34	0	0	0	0	0	9	0	34	0
Cauayan City	1	31	1,832	5,961	12	0	312	0	938	0	1,516	0	5,005	0	1,828	0	5,943	0
		31	1,832	5,961	12	0	312	0	938	0	1,516	0	5,005	0	1,828	0	5,943	0
Echague	1	4	60	239	3	0	46	0	185	0	14	0	54	0	60	0	239	0

REGION PROVINCE CITY/ MUNICIPALITY BARANGAY		NO. OF AFFECTED			No. of ECs		Inside Evacuation Centers				Outside Evacuation Centers				TOTAL SERVED (CURRENT)			
		Brgys.	Families	Persons	CUM	NOW	Families		Persons		Families		Persons		Families		Persons	
							CUM	NOW	CUM	NOW	CUM	NOW	CUM	NOW	CUM	NOW	CUM	NOW
							(Inside + Outside)											
		4	60	239	3	0	46	0	185	0	14	0	54	0	60	0	239	0
Jones	1	3	30	86	2	0	18	0	44	0	12	0	42	0	30	0	86	0
		3	30	86	2	0	18	0	44	0	12	0	42	0	30	0	86	0
San Guillermo	1	7	43	144	4	0	41	0	133	0	1	0	4	0	42	0	137	0
		7	43	144	4	0	41	0	133	0	1	0	4	0	42	0	137	0
San Isidro	1	8	214	658	19	0	199	0	605	0	10	0	33	0	209	0	638	0
		8	214	658	19	0	199	0	605	0	10	0	33	0	209	0	638	0
NUEVA VIZCAYA	15	83	1,497	5,444	43	0	285	0	913	0	349	0	1,272	0	634	0	2,185	0
Alfonso Castaneda	1	3	101	405	5	0	30	0	101	0	5	0	18	0	35	0	119	0
		3	101	405	5	0	30	0	101	0	5	0	18	0	35	0	119	0
Ambaguio	1	8	55	195	4	0	9	0	52	0	7	0	19	0	16	0	71	0
		8	55	195	4	0	9	0	52	0	7	0	19	0	16	0	71	0
Aritao	1	4	38	142	1	0	14	0	50	0	24	0	92	0	38	0	142	0
		4	38	142	1	0	14	0	50	0	24	0	92	0	38	0	142	0
Bagabag	1	9	245	826	6	0	85	0	261	0	160	0	565	0	245	0	826	0
		9	245	826	6	0	85	0	261	0	160	0	565	0	245	0	826	0
Bambang	1	8	56	187	5	0	29	0	84	0	27	0	103	0	56	0	187	0
		8	56	187	5	0	29	0	84	0	27	0	103	0	56	0	187	0
Bayombong (Capital)	1	10	497	1,782	3	0	17	0	32	0	30	0	126	0	47	0	158	0
		10	497	1,782	3	0	17	0	32	0	30	0	126	0	47	0	158	0
Diadi	1	6	20	79	1	0	7	0	21	0	13	0	58	0	20	0	79	0
		6	20	79	1	0	7	0	21	0	13	0	58	0	20	0	79	0
Dupax Del Norte	1	3	11	28	3	0	11	0	28	0	0	0	0	0	11	0	28	0
		3	11	28	3	0	11	0	28	0	0	0	0	0	11	0	28	0
Dupax Del Sur	1	1	3	3	1	0	3	0	3	0	0	0	0	0	3	0	3	0
		1	3	3	1	0	3	0	3	0	0	0	0	0	3	0	3	0
Kasibu	1	6	6	22	1	0	1	0	5	0	1	0	3	0	2	0	8	0
		6	6	22	1	0	1	0	5	0	1	0	3	0	2	0	8	0
Kayapa	1	2	3	12	0	0	0	0	0	0	0	0	0	0	0	0	0	0
		2	3	12	0	0	0	0	0	0	0	0	0	0	0	0	0	0
Quezon	1	4	40	141	4	0	38	0	134	0	2	0	7	0	40	0	141	0
		4	40	141	4	0	38	0	134	0	2	0	7	0	40	0	141	0

REGION PROVINCE CITY/ MUNICIPALITY BARANGAY		NO. OF AFFECTED			No. of ECs		Inside Evacuation Centers				Outside Evacuation Centers				TOTAL SERVED (CURRENT)			
		Brgys.	Families	Persons	CUM	NOW	Families		Persons		Families		Persons		Families		Persons	
							CUM	NOW	CUM	NOW	CUM	NOW	CUM	NOW	CUM	NOW	CUM	NOW
(Inside + Outside)																		
Santa Fe	1	4	19	81	2	0	5	0	19	0	14	0	61	0	19	0	80	0
		4	19	81	2	0	5	0	19	0	14	0	61	0	19	0	80	0
Solano	1	11	312	1,232	7	0	36	0	123	0	7	0	7	0	43	0	130	0
		11	312	1,232	7	0	36	0	123	0	7	0	7	0	43	0	130	0
Villaverde	1	4	91	309	0	0	0	0	0	0	59	0	213	0	59	0	213	0
		4	91	309	0	0	0	0	0	0	59	0	213	0	59	0	213	0
QUIRINO	6	36	983	3,045	20	0	243	0	709	0	114	0	400	0	357	0	1,109	0
Aglipay	1	4	53	219	0	0	0	0	0	0	33	0	128	0	33	0	128	0
		4	53	219	0	0	0	0	0	0	33	0	128	0	33	0	128	0
Cabarroguis (Capital)	1	7	209	609	6	0	123	0	346	0	38	0	103	0	161	0	449	0
		7	209	609	6	0	123	0	346	0	38	0	103	0	161	0	449	0
Diffun	1	8	132	405	7	0	43	0	114	0	11	0	39	0	54	0	153	0
		8	132	405	7	0	43	0	114	0	11	0	39	0	54	0	153	0
Maddela	1	7	52	204	5	0	40	0	151	0	12	0	53	0	52	0	204	0
		7	52	204	5	0	40	0	151	0	12	0	53	0	52	0	204	0
Nagtipunan	1	7	411	1,152	1	0	36	0	94	0	11	0	39	0	47	0	133	0
		7	411	1,152	1	0	36	0	94	0	11	0	39	0	47	0	133	0
Saguday	1	3	126	456	1	0	1	0	4	0	9	0	38	0	10	0	42	0
		3	126	456	1	0	1	0	4	0	9	0	38	0	10	0	42	0
REGION 3	77	399	127,120	445,667	395	7	8,335	38	29,176	141	3,839	0	13,772	0	12,174	38	42,948	141
AURORA	8	77	4,287	13,859	140	0	2,647	0	8,634	0	1,305	0	3,885	0	3,952	0	12,519	0
BALER	1	10	567	2,112	18	0	232	0	772	0	0	0	0	0	232	0	772	0
		10	567	2,112	18	0	232	0	772	0	0	0	0	0	232	0	772	0
CASIGURAN	1	7	62	179	7	0	60	0	174	0	2	0	5	0	62	0	179	0
		7	62	179	7	0	60	0	174	0	2	0	5	0	62	0	179	0
DILASAG	1	5	750	2,068	7	0	35	0	115	0	715	0	1,953	0	750	0	2,068	0
		5	750	2,068	7	0	35	0	115	0	715	0	1,953	0	750	0	2,068	0
DINALUNGAN	1	3	29	109	6	0	29	0	109	0	0	0	0	0	29	0	109	0
		3	29	109	6	0	29	0	109	0	0	0	0	0	29	0	109	0
DINGALAN	1	10	1,913	6,386	41	0	1,440	0	4,721	0	473	0	1,665	0	1,913	0	6,386	0
		10	1,913	6,386	41	0	1,440	0	4,721	0	473	0	1,665	0	1,913	0	6,386	0
DIPACULAO	1	9	227	788	18	0	212	0	731	0	15	0	57	0	227	0	788	0

REGION PROVINCE CITY/ MUNICIPALITY BARANGAY		NO. OF AFFECTED			No. of ECs		Inside Evacuation Centers				Outside Evacuation Centers				TOTAL SERVED (CURRENT)			
		Brgys.	Families	Persons	CUM	NOW	Families		Persons		Families		Persons		Families		Persons	
							CUM	NOW	CUM	NOW	CUM	NOW	CUM	NOW	CUM	NOW	CUM	NOW
							(Inside + Outside)											
		9	227	788	18	0	212	0	731	0	15	0	57	0	227	0	788	0
MARIA AURORA	1	22	359	1,097	23	0	352	0	1,083	0	7	0	14	0	359	0	1,097	0
		22	359	1,097	23	0	352	0	1,083	0	7	0	14	0	359	0	1,097	0
SAN LUIS	1	11	380	1,120	20	0	287	0	929	0	93	0	191	0	380	0	1,120	0
		11	380	1,120	20	0	287	0	929	0	93	0	191	0	380	0	1,120	0
BATAAN	12	101	17,212	68,444	55	0	1,474	0	5,374	0	588	0	2,723	0	2,062	0	8,097	0
ABUCAY	1	1	530	2,115	1	0	66	0	259	0	0	0	0	0	66	0	259	0
		1	530	2,115	1	0	66	0	259	0	0	0	0	0	66	0	259	0
Bagac	1	13	643	3,215	0	0	0	0	0	0	0	0	0	0	0	0	0	0
		13	643	3,215	0	0	0	0	0	0	0	0	0	0	0	0	0	0
BALANGA CITY	1	8	1,363	6,726	6	0	69	0	256	0	0	0	0	0	69	0	256	0
		8	1,363	6,726	6	0	69	0	256	0	0	0	0	0	69	0	256	0
Dinalupihan	1	25	190	570	0	0	0	0	0	0	0	0	0	0	0	0	0	0
		25	190	570	0	0	0	0	0	0	0	0	0	0	0	0	0	0
HERMOSA	1	14	2,020	6,355	0	0	0	0	0	0	0	0	0	0	0	0	0	0
		14	2,020	6,355	0	0	0	0	0	0	0	0	0	0	0	0	0	0
LIMAY	1	7	3,070	12,291	6	0	70	0	291	0	0	0	0	0	70	0	291	0
		7	3,070	12,291	6	0	70	0	291	0	0	0	0	0	70	0	291	0
MARIVELES	1	13	3,325	15,642	16	0	581	0	2,072	0	0	0	0	0	581	0	2,072	0
		13	3,325	15,642	16	0	581	0	2,072	0	0	0	0	0	581	0	2,072	0
Morong	1	0	1,000	2,000	0	0	0	0	0	0	0	0	0	0	0	0	0	0
		0	1,000	2,000	0	0	0	0	0	0	0	0	0	0	0	0	0	0
ORANI	1	4	1,881	5,742	5	0	113	0	428	0	0	0	0	0	113	0	428	0
		4	1,881	5,742	5	0	113	0	428	0	0	0	0	0	113	0	428	0
ORION	1	6	1,544	5,964	10	0	387	0	1,379	0	0	0	0	0	387	0	1,379	0
		6	1,544	5,964	10	0	387	0	1,379	0	0	0	0	0	387	0	1,379	0
PILAR	1	5	321	1,811	5	0	39	0	122	0	0	0	0	0	39	0	122	0
		5	321	1,811	5	0	39	0	122	0	0	0	0	0	39	0	122	0
SAMAL	1	5	1,325	6,013	6	0	149	0	567	0	588	0	2,723	0	737	0	3,290	0
		5	1,325	6,013	6	0	149	0	567	0	588	0	2,723	0	737	0	3,290	0
BULACAN	22	116	81,166	296,027	113	4	2,229	19	7,565	60	6	0	13	0	2,235	19	7,578	60
ANGAT	1	4	100	400	4	0	100	0	400	0	0	0	0	0	100	0	400	0

REGION PROVINCE CITY/ MUNICIPALITY BARANGAY		NO. OF AFFECTED			No. of ECs		Inside Evacuation Centers				Outside Evacuation Centers				TOTAL SERVED (CURRENT)				
		Brgys.	Families	Persons	CUM	NOW	Families		Persons		Families		Persons		Families		Persons		
							CUM	NOW	CUM	NOW	CUM	NOW	CUM	NOW	CUM	NOW	CUM	NOW	
(Inside + Outside)																			
		4	100	400	4	0	100	0	400	0	0	0	0	0	0	0	400	0	
BALAGTAS	1	4	7,980	28,984	4	0	47	0	166	0	0	0	0	0	0	47	0	166	0
		4	7,980	28,984	4	0	47	0	166	0	0	0	0	0	0	47	0	166	0
BALIUAG	1	3	30	113	4	0	30	0	113	0	0	0	0	0	0	30	0	113	0
		3	30	113	4	0	30	0	113	0	0	0	0	0	0	30	0	113	0
BOCAUE	1	8	220	616	9	0	220	0	616	0	0	0	0	0	0	220	0	616	0
		8	220	616	9	0	220	0	616	0	0	0	0	0	0	220	0	616	0
BULACAN	1	8	17,491	60,762	8	0	226	0	734	0	0	0	0	0	0	226	0	734	0
		8	17,491	60,762	8	0	226	0	734	0	0	0	0	0	0	226	0	734	0
BUSTOS	1	3	16	43	3	0	10	0	30	0	6	0	13	0	16	0	43	0	
		3	16	43	3	0	10	0	30	0	6	0	13	0	16	0	43	0	
CALUMPIT	1	19	20,415	71,825	10	4	463	19	1,458	60	0	0	0	0	463	19	1,458	60	
		19	20,415	71,825	10	4	463	19	1,458	60	0	0	0	0	463	19	1,458	60	
GUIGUINTO	1	4	9,782	39,204	5	0	111	0	423	0	0	0	0	0	111	0	423	0	
		4	9,782	39,204	5	0	111	0	423	0	0	0	0	0	111	0	423	0	
HAGONOY	1	10	17,452	56,230	14	0	103	0	401	0	0	0	0	0	103	0	401	0	
		10	17,452	56,230	14	0	103	0	401	0	0	0	0	0	103	0	401	0	
MALOLOS CITY	1	5	1,345	5,484	5	0	97	0	348	0	0	0	0	0	97	0	348	0	
		5	1,345	5,484	5	0	97	0	348	0	0	0	0	0	97	0	348	0	
MARILAO	1	2	20	62	2	0	20	0	62	0	0	0	0	0	20	0	62	0	
		2	20	62	2	0	20	0	62	0	0	0	0	0	20	0	62	0	
MEYCAUAYAN	1	3	65	186	3	0	65	0	186	0	0	0	0	0	65	0	186	0	
		3	65	186	3	0	65	0	186	0	0	0	0	0	65	0	186	0	
NORZAGARAY	1	2	118	412	2	0	118	0	412	0	0	0	0	0	118	0	412	0	
		2	118	412	2	0	118	0	412	0	0	0	0	0	118	0	412	0	
OBANDO	1	9	212	587	9	0	212	0	587	0	0	0	0	0	212	0	587	0	
		9	212	587	9	0	212	0	587	0	0	0	0	0	212	0	587	0	
PAOMBONG	1	4	3,611	20,053	4	0	11	0	53	0	0	0	0	0	11	0	53	0	
		4	3,611	20,053	4	0	11	0	53	0	0	0	0	0	11	0	53	0	
PLARIDEL	1	1	4	14	0	0	0	0	0	0	0	0	0	0	0	0	0	0	
		1	4	14	0	0	0	0	0	0	0	0	0	0	0	0	0	0	
PULILAN	1	5	467	1,709	5	0	22	0	78	0	0	0	0	0	22	0	78	0	

REGION PROVINCE CITY/ MUNICIPALITY BARANGAY		NO. OF AFFECTED			No. of ECs		Inside Evacuation Centers				Outside Evacuation Centers				TOTAL SERVED (CURRENT)			
		Brgys.	Families	Persons	CUM	NOW	Families		Persons		Families		Persons		Families		Persons	
							CUM	NOW	CUM	NOW	CUM	NOW	CUM	NOW	CUM	NOW	CUM	NOW
							(Inside + Outside)											
		5	467	1,709	5	0	22	0	78	0	0	0	0	0	22	0	78	0
SAN ILDEFONSO	1	2	12	59	3	0	12	0	59	0	0	0	0	0	12	0	59	0
		2	12	59	3	0	12	0	59	0	0	0	0	0	12	0	59	0
SAN JOSE DEL MONTE	1	1	33	142	1	0	33	0	142	0	0	0	0	0	33	0	142	0
		1	33	142	1	0	33	0	142	0	0	0	0	0	33	0	142	0
SAN MIGUEL	1	12	1,548	8,171	12	0	84	0	326	0	0	0	0	0	84	0	326	0
		12	1,548	8,171	12	0	84	0	326	0	0	0	0	0	84	0	326	0
SAN RAFAEL	1	2	18	49	2	0	18	0	49	0	0	0	0	0	18	0	49	0
		2	18	49	2	0	18	0	49	0	0	0	0	0	18	0	49	0
SANTA MARIA	1	5	227	922	4	0	227	0	922	0	0	0	0	0	227	0	922	0
		5	227	922	4	0	227	0	922	0	0	0	0	0	227	0	922	0
NUEVA ECIIJA	5	17	734	3,253	12	0	567	0	2,535	0	0	0	0	0	567	0	2,535	0
BONGABON	1	3	8	29	3	0	8	0	29	0	0	0	0	0	8	0	29	0
		3	8	29	3	0	8	0	29	0	0	0	0	0	8	0	29	0
CABANATUAN	1	6	455	2,092	1	0	288	0	1,374	0	0	0	0	0	288	0	1,374	0
		6	455	2,092	1	0	288	0	1,374	0	0	0	0	0	288	0	1,374	0
GABALDON	1	4	81	291	4	0	81	0	291	0	0	0	0	0	81	0	291	0
		4	81	291	4	0	81	0	291	0	0	0	0	0	81	0	291	0
GAPAN	1	3	180	811	3	0	180	0	811	0	0	0	0	0	180	0	811	0
		3	180	811	3	0	180	0	811	0	0	0	0	0	180	0	811	0
PENARANDA	1	1	10	30	1	0	10	0	30	0	0	0	0	0	10	0	30	0
		1	10	30	1	0	10	0	30	0	0	0	0	0	10	0	30	0
PAMPANGA	14	56	22,960	61,055	53	0	1,056	0	3,698	0	1,930	0	7,118	0	2,986	0	10,816	0
ANGELES CITY	1	3	78	303	3	0	75	0	285	0	3	0	18	0	78	0	303	0
		3	78	303	3	0	75	0	285	0	3	0	18	0	78	0	303	0
APALIT	1	6	1,792	6,907	1	0	1	0	3	0	0	0	0	0	1	0	3	0
		6	1,792	6,907	1	0	1	0	3	0	0	0	0	0	1	0	3	0
ARAYAT	1	1	147	574	1	0	147	0	574	0	0	0	0	0	147	0	574	0
		1	147	574	1	0	147	0	574	0	0	0	0	0	147	0	574	0
BACOLOR	1	1	431	2,202	2	0	149	0	557	0	282	0	1,645	0	431	0	2,202	0
		1	431	2,202	2	0	149	0	557	0	282	0	1,645	0	431	0	2,202	0
CANDABA	1	0	1,979	8,950	0	0	0	0	0	0	0	0	0	0	0	0	0	0

REGION PROVINCE CITY/ MUNICIPALITY BARANGAY		NO. OF AFFECTED			No. of ECs		Inside Evacuation Centers				Outside Evacuation Centers				TOTAL SERVED (CURRENT)			
		Brgys.	Families	Persons	CUM	NOW	Families		Persons		Families		Persons		Families		Persons	
							CUM	NOW	CUM	NOW	CUM	NOW	CUM	NOW	CUM	NOW	CUM	NOW
							(Inside + Outside)											
		0	1,979	8,950	0	0	0	0	0	0	0	0	0	0	0	0	0	0
FLORIDABLANCA	1	1	5	15	1	0	5	0	15	0	0	0	0	0	5	0	15	0
		1	5	15	1	0	5	0	15	0	0	0	0	0	5	0	15	0
GUAGUA	1	1	15	59	1	0	15	0	59	0	0	0	0	0	15	0	59	0
		1	15	59	1	0	15	0	59	0	0	0	0	0	15	0	59	0
LUBAO	1	4	1,274	3,895	3	0	103	0	308	0	1,171	0	3,587	0	1,274	0	3,895	0
		4	1,274	3,895	3	0	103	0	308	0	1,171	0	3,587	0	1,274	0	3,895	0
MACABEBE	1	14	192	588	19	0	192	0	588	0	0	0	0	0	192	0	588	0
		14	192	588	19	0	192	0	588	0	0	0	0	0	192	0	588	0
MASANTOL	1	14	15,049	30,377	15	0	203	0	768	0	474	0	1,868	0	677	0	2,636	0
		14	15,049	30,377	15	0	203	0	768	0	474	0	1,868	0	677	0	2,636	0
MEXICO	1	1	1	8	0	0	0	0	0	0	0	0	0	0	0	0	0	0
		1	1	8	0	0	0	0	0	0	0	0	0	0	0	0	0	0
MINALIN	1	3	1,827	6,627	3	0	3	0	14	0	0	0	0	0	3	0	14	0
		3	1,827	6,627	3	0	3	0	14	0	0	0	0	0	3	0	14	0
SAN LUIS	1	3	7	23	0	0	0	0	0	0	0	0	0	0	0	0	0	0
		3	7	23	0	0	0	0	0	0	0	0	0	0	0	0	0	0
SASMUAN	1	4	163	527	4	0	163	0	527	0	0	0	0	0	163	0	527	0
		4	163	527	4	0	163	0	527	0	0	0	0	0	163	0	527	0
TARLAC	5	14	296	1,289	0	0	0	0	0	0	0	0	0	0	0	0	0	0
BAMBAN	1	2	6	26	0	0	0	0	0	0	0	0	0	0	0	0	0	0
		2	6	26	0	0	0	0	0	0	0	0	0	0	0	0	0	0
CAPAS	1	2	100	383	0	0	0	0	0	0	0	0	0	0	0	0	0	0
		2	100	383	0	0	0	0	0	0	0	0	0	0	0	0	0	0
CONCEPCION	1	3	173	780	0	0	0	0	0	0	0	0	0	0	0	0	0	0
		3	173	780	0	0	0	0	0	0	0	0	0	0	0	0	0	0
RAMOS	1	4	7	43	0	0	0	0	0	0	0	0	0	0	0	0	0	0
		4	7	43	0	0	0	0	0	0	0	0	0	0	0	0	0	0
SAN MANUEL	1	3	10	57	0	0	0	0	0	0	0	0	0	0	0	0	0	0
		3	10	57	0	0	0	0	0	0	0	0	0	0	0	0	0	0
ZAMBALES	11	18	465	1,740	22	3	362	19	1,370	81	10	0	33	0	372	19	1,403	81
OLONGAPO CITY	1	0	0	0	0	0	0	0	0	0	0	0	0	0	0	0	0	0

REGION PROVINCE CITY/ MUNICIPALITY BARANGAY		NO. OF AFFECTED			No. of ECs		Inside Evacuation Centers				Outside Evacuation Centers				TOTAL SERVED (CURRENT)				
		Brgys.	Families	Persons	CUM	NOW	Families		Persons		Families		Persons		Families		Persons		
							CUM	NOW	CUM	NOW	CUM	NOW	CUM	NOW	CUM	NOW	CUM	NOW	
(Inside + Outside)																			
		0	0	0	0	0	0	0	0	0	0	0	0	0	0	0	0	0	0
BOTOLAN	1	1	4	16	1	0	4	0	16	0	0	0	0	0	4	0	16	0	
		1	4	16	1	0	4	0	16	0	0	0	0	0	4	0	16	0	
CABANGAN	1	4	29	121	6	0	29	0	121	0	0	0	0	0	29	0	121	0	
		4	29	121	6	0	29	0	121	0	0	0	0	0	29	0	121	0	
CASTILLEJOS	1	1	11	25	1	0	11	0	25	0	0	0	0	0	11	0	25	0	
		1	11	25	1	0	11	0	25	0	0	0	0	0	11	0	25	0	
MASINLOC	1	0	5	13	1	0	5	0	13	0	0	0	0	0	5	0	13	0	
		0	5	13	1	0	5	0	13	0	0	0	0	0	5	0	13	0	
SAN ANTONIO	1	2	75	297	1	0	4	0	18	0	4	0	17	0	8	0	35	0	
		2	75	297	1	0	4	0	18	0	4	0	17	0	8	0	35	0	
IBA	1	2	26	75	0	0	0	0	0	0	0	0	0	0	0	0	0	0	
		2	26	75	0	0	0	0	0	0	0	0	0	0	0	0	0	0	
SAN FELIPE	1	0	6	16	0	0	0	0	0	0	6	0	16	0	6	0	16	0	
		0	6	16	0	0	0	0	0	0	6	0	16	0	6	0	16	0	
SAN MARCELINO	1	1	1	6	1	0	1	0	6	0	0	0	0	0	1	0	6	0	
		1	1	6	1	0	1	0	6	0	0	0	0	0	1	0	6	0	
SANTA CRUZ	1	3	85	375	4	0	85	0	375	0	0	0	0	0	85	0	375	0	
		3	85	375	4	0	85	0	375	0	0	0	0	0	85	0	375	0	
SUBIC	1	4	223	796	7	3	223	19	796	81	0	0	0	0	223	19	796	81	
		4	223	796	7	3	223	19	796	81	0	0	0	0	223	19	796	81	
CALABARZON	5	2,343	256,332	1,052,028	2,186	64	62,786	2,397	232,711	10,700	193,542	207	819,317	867	256,328	2,604	1,052,028	11,567	
CAVITE	1	381	127,376	534,393	314	1	9,097	4	32,186	22	118,279	0	502,207	0	127,376	4	534,393	22	
No breakdown	1	381	127,376	534,393	314	1	9,097	4	32,186	22	118,279	0	502,207	0	127,376	4	534,393	22	
		381	127,376	534,393	314	1	9,097	4	32,186	22	118,279	0	502,207	0	127,376	4	534,393	22	
LAGUNA	1	462	65,875	273,203	531	53	22,258	2,177	84,127	9,685	43,613	207	189,076	867	65,871	2,384	273,203	10,552	
No breakdown	1	462	65,875	273,203	531	53	22,258	2,177	84,127	9,685	43,613	207	189,076	867	65,871	2,384	273,203	10,552	
		462	65,875	273,203	531	53	22,258	2,177	84,127	9,685	43,613	207	189,076	867	65,871	2,384	273,203	10,552	
BATANGAS	1	520	17,781	75,308	215	0	4,360	0	16,579	0	13,421	0	58,729	0	17,781	0	75,308	0	
No breakdown	1	520	17,781	75,308	215	0	4,360	0	16,579	0	13,421	0	58,729	0	17,781	0	75,308	0	
		520	17,781	75,308	215	0	4,360	0	16,579	0	13,421	0	58,729	0	17,781	0	75,308	0	
RIZAL	1	95	6,408	27,907	139	8	5,966	107	25,912	432	442	0	1,995	0	6,408	107	27,907	432	

REGION PROVINCE CITY/ MUNICIPALITY BARANGAY		NO. OF AFFECTED			No. of ECs		Inside Evacuation Centers				Outside Evacuation Centers				TOTAL SERVED (CURRENT)			
		Brgys.	Families	Persons	CUM	NOW	Families		Persons		Families		Persons		Families		Persons	
							CUM	NOW	CUM	NOW	CUM	NOW	CUM	NOW	CUM	NOW	CUM	NOW
(Inside + Outside)																		
No breakdown	1	95	6,408	27,907	139	8	5,966	107	25,912	432	442	0	1,995	0	6,408	107	27,907	432
		95	6,408	27,907	139	8	5,966	107	25,912	432	442	0	1,995	0	6,408	107	27,907	432
QUEZON	1	885	38,892	141,217	987	2	21,105	109	73,907	561	17,787	0	67,310	0	38,892	109	141,217	561
No breakdown	1	885	38,892	141,217	987	2	21,105	109	73,907	561	17,787	0	67,310	0	38,892	109	141,217	561
		885	38,892	141,217	987	2	21,105	109	73,907	561	17,787	0	67,310	0	38,892	109	141,217	561
MIMAROPA	63	679	53,162	217,573	1,582	0	14,700	0	51,938	0	9,665	0	33,247	0	24,365	0	85,185	0
MARINDUQUE	6	197	25,239	90,931	1,090	0	6,838	0	21,537	0	6,700	0	22,017	0	13,538	0	43,554	0
Boac	1	53	4,936	15,921	45	0	997	0	3,129	0	3,939	0	12,792	0	4,936	0	15,921	0
		53	4,936	15,921	45	0	997	0	3,129	0	3,939	0	12,792	0	4,936	0	15,921	0
Buenavista	1	15	7,036	28,564	53	0	649	0	2,201	0	982	0	3,668	0	1,631	0	5,869	0
		15	7,036	28,564	53	0	649	0	2,201	0	982	0	3,668	0	1,631	0	5,869	0
Gasan	1	25	2,387	7,189	328	0	2,063	0	6,193	0	324	0	996	0	2,387	0	7,189	0
		25	2,387	7,189	328	0	2,063	0	6,193	0	324	0	996	0	2,387	0	7,189	0
Mogpog	1	34	1,154	3,708	223	0	948	0	3,028	0	206	0	680	0	1,154	0	3,708	0
		34	1,154	3,708	223	0	948	0	3,028	0	206	0	680	0	1,154	0	3,708	0
Santa Cruz	1	43	789	2,853	416	0	789	0	2,853	0	0	0	0	0	789	0	2,853	0
		43	789	2,853	416	0	789	0	2,853	0	0	0	0	0	789	0	2,853	0
Torrijos	1	27	8,937	32,696	25	0	1,392	0	4,133	0	1,249	0	3,881	0	2,641	0	8,014	0
		27	8,937	32,696	25	0	1,392	0	4,133	0	1,249	0	3,881	0	2,641	0	8,014	0
ROMBLON	16	129	3,899	16,834	117	0	2,251	0	9,403	0	622	0	2,301	0	2,873	0	11,704	0
Alcantara	1	5	11	42	5	0	11	0	42	0	0	0	0	0	11	0	42	0
		5	11	42	5	0	11	0	42	0	0	0	0	0	11	0	42	0
Banton (Jones)	1	17	762	2,351	16	0	375	0	1,162	0	387	0	1,189	0	762	0	2,351	0
		17	762	2,351	16	0	375	0	1,162	0	387	0	1,189	0	762	0	2,351	0
Cajidiocan	1	11	184	714	11	0	184	0	714	0	0	0	0	0	184	0	714	0
		11	184	714	11	0	184	0	714	0	0	0	0	0	184	0	714	0
Calatrava	1	1	8	24	1	0	4	0	14	0	4	0	10	0	8	0	24	0
		1	8	24	1	0	4	0	14	0	4	0	10	0	8	0	24	0
Concepcion	1	9	160	343	9	0	160	0	343	0	0	0	0	0	160	0	343	0
		9	160	343	9	0	160	0	343	0	0	0	0	0	160	0	343	0
Corcuera	1	8	101	349	8	0	101	0	349	0	0	0	0	0	101	0	349	0
		8	101	349	8	0	101	0	349	0	0	0	0	0	101	0	349	0

REGION PROVINCE CITY/ MUNICIPALITY BARANGAY		NO. OF AFFECTED			No. of ECs		Inside Evacuation Centers				Outside Evacuation Centers				TOTAL SERVED (CURRENT)			
		Brgys.	Families	Persons	CUM	NOW	Families		Persons		Families		Persons		Families		Persons	
							CUM	NOW	CUM	NOW	CUM	NOW	CUM	NOW	CUM	NOW	CUM	NOW
							(Inside + Outside)											
Ferrol	1	3	5	25	0	0	0	0	0	0	5	0	25	0	5	0	25	0
		3	5	25	0	0	0	0	0	0	5	0	25	0	5	0	25	0
Looc	1	11	500	2,481	12	0	500	0	2,481	0	0	0	0	0	500	0	2,481	0
		11	500	2,481	12	0	500	0	2,481	0	0	0	0	0	500	0	2,481	0
Magdiwang	1	10	500	2,692	10	0	500	0	2,692	0	0	0	0	0	500	0	2,692	0
		10	500	2,692	10	0	500	0	2,692	0	0	0	0	0	500	0	2,692	0
Odiangan	1	7	66	215	7	0	33	0	111	0	33	0	104	0	66	0	215	0
		7	66	215	7	0	33	0	111	0	33	0	104	0	66	0	215	0
Romblon	1	14	108	553	18	0	55	0	280	0	53	0	273	0	108	0	553	0
		14	108	553	18	0	55	0	280	0	53	0	273	0	108	0	553	0
San Andres	1	5	70	350	0	0	0	0	0	0	70	0	350	0	70	0	350	0
		5	70	350	0	0	0	0	0	0	70	0	350	0	70	0	350	0
San Agustin	1	14	1,122	5,613	6	0	31	0	158	0	65	0	325	0	96	0	483	0
		14	1,122	5,613	6	0	31	0	158	0	65	0	325	0	96	0	483	0
San Fernando	1	12	288	1,028	12	0	283	0	1,003	0	5	0	25	0	288	0	1,028	0
		12	288	1,028	12	0	283	0	1,003	0	5	0	25	0	288	0	1,028	0
San Jose	1	1	3	19	1	0	3	0	19	0	0	0	0	0	3	0	19	0
		1	3	19	1	0	3	0	19	0	0	0	0	0	3	0	19	0
Santa Maria	1	1	11	35	1	0	11	0	35	0	0	0	0	0	11	0	35	0
		1	11	35	1	0	11	0	35	0	0	0	0	0	11	0	35	0
ORIENTAL MINDORO	15	163	17,434	83,779	120	0	1,857	0	7,321	0	922	0	3,652	0	2,779	0	10,973	0
Baco	1	27	12,824	64,120	13	0	338	0	1,568	0	196	0	869	0	534	0	2,437	0
		27	12,824	64,120	13	0	338	0	1,568	0	196	0	869	0	534	0	2,437	0
Bansud	1	8	437	1,947	5	0	37	0	147	0	0	0	0	0	37	0	147	0
		8	437	1,947	5	0	37	0	147	0	0	0	0	0	37	0	147	0
Bongabong	1	4	63	272	4	0	63	0	272	0	0	0	0	0	63	0	272	0
		4	63	272	4	0	63	0	272	0	0	0	0	0	63	0	272	0
Bulalacao	1	12	1,657	6,936	16	0	559	0	2,024	0	93	0	390	0	652	0	2,414	0
		12	1,657	6,936	16	0	559	0	2,024	0	93	0	390	0	652	0	2,414	0
Calapan	1	23	350	1,183	16	0	289	0	999	0	61	0	184	0	350	0	1,183	0
		23	350	1,183	16	0	289	0	999	0	61	0	184	0	350	0	1,183	0
Gloria	1	4	55	243	3	0	27	0	134	0	28	0	109	0	55	0	243	0

REGION PROVINCE CITY/ MUNICIPALITY BARANGAY		NO. OF AFFECTED			No. of ECs		Inside Evacuation Centers				Outside Evacuation Centers				TOTAL SERVED (CURRENT)			
		Brgys.	Families	Persons	CUM	NOW	Families		Persons		Families		Persons		Families		Persons	
							CUM	NOW	CUM	NOW	CUM	NOW	CUM	NOW	CUM	NOW	CUM	NOW
							(Inside + Outside)											
		4	55	243	3	0	27	0	134	0	28	0	109	0	55	0	243	0
Mansalay	1	2	26	135	2	0	26	0	135	0	0	0	0	0	26	0	135	0
		2	26	135	2	0	26	0	135	0	0	0	0	0	26	0	135	0
Naujan	1	19	249	959	8	0	78	0	328	0	171	0	631	0	249	0	959	0
		19	249	959	8	0	78	0	328	0	171	0	631	0	249	0	959	0
Pinamalayan	1	23	958	4,320	19	0	108	0	466	0	240	0	974	0	348	0	1,440	0
		23	958	4,320	19	0	108	0	466	0	240	0	974	0	348	0	1,440	0
Pola	1	10	52	211	7	0	31	0	124	0	21	0	87	0	52	0	211	0
		10	52	211	7	0	31	0	124	0	21	0	87	0	52	0	211	0
Puerto Galera	1	11	243	882	8	0	144	0	513	0	99	0	369	0	243	0	882	0
		11	243	882	8	0	144	0	513	0	99	0	369	0	243	0	882	0
Roxas	1	5	32	147	5	0	32	0	147	0	0	0	0	0	32	0	147	0
		5	32	147	5	0	32	0	147	0	0	0	0	0	32	0	147	0
San Teodoro	1	2	15	54	4	0	15	0	54	0	0	0	0	0	15	0	54	0
		2	15	54	4	0	15	0	54	0	0	0	0	0	15	0	54	0
Socorro	1	4	24	78	2	0	11	0	39	0	13	0	39	0	24	0	78	0
		4	24	78	2	0	11	0	39	0	13	0	39	0	24	0	78	0
Victoria	1	9	449	2,292	8	0	99	0	371	0	0	0	0	0	99	0	371	0
		9	449	2,292	8	0	99	0	371	0	0	0	0	0	99	0	371	0
PALAWAN	15	83	2,422	8,556	108	0	1,938	0	6,719	0	484	0	1,837	0	2,422	0	8,556	0
Agutaya	1	5	60	261	2	0	9	0	24	0	51	0	237	0	60	0	261	0
		5	60	261	2	0	9	0	24	0	51	0	237	0	60	0	261	0
Araceli	1	7	175	562	6	0	171	0	552	0	4	0	10	0	175	0	562	0
		7	175	562	6	0	171	0	552	0	4	0	10	0	175	0	562	0
Brooke's Point	1	1	9	43	2	0	9	0	43	0	0	0	0	0	9	0	43	0
		1	9	43	2	0	9	0	43	0	0	0	0	0	9	0	43	0
Busuanga	1	8	107	330	8	0	107	0	330	0	0	0	0	0	107	0	330	0
		8	107	330	8	0	107	0	330	0	0	0	0	0	107	0	330	0
Coron	1	20	986	3,404	34	0	638	0	2,158	0	348	0	1,246	0	986	0	3,404	0
		20	986	3,404	34	0	638	0	2,158	0	348	0	1,246	0	986	0	3,404	0
Culion	1	6	28	75	6	0	28	0	75	0	0	0	0	0	28	0	75	0
		6	28	75	6	0	28	0	75	0	0	0	0	0	28	0	75	0

REGION PROVINCE CITY/ MUNICIPALITY BARANGAY		NO. OF AFFECTED			No. of ECs		Inside Evacuation Centers				Outside Evacuation Centers				TOTAL SERVED (CURRENT)				
		Brgys.	Families	Persons	CUM	NOW	Families		Persons		Families		Persons		Families		Persons		
							CUM	NOW	CUM	NOW	CUM	NOW	CUM	NOW	CUM	NOW	CUM	NOW	
							(Inside + Outside)												
Cuyo	1	4	237	829	7	0	237	0	829	0	0	0	0	0	0	237	0	829	0
		4	237	829	7	0	237	0	829	0	0	0	0	0	0	237	0	829	0
El Nido	1	1	27	116	3	0	17	0	66	0	10	0	50	0	27	0	116	0	
		1	27	116	3	0	17	0	66	0	10	0	50	0	27	0	116	0	
Linapacan	1	2	138	529	5	0	138	0	529	0	0	0	0	0	138	0	529	0	
		2	138	529	5	0	138	0	529	0	0	0	0	0	138	0	529	0	
Magsaysay	1	3	73	199	3	0	72	0	194	0	1	0	5	0	73	0	199	0	
		3	73	199	3	0	72	0	194	0	1	0	5	0	73	0	199	0	
Narra	1	1	26	67	1	0	26	0	67	0	0	0	0	0	26	0	67	0	
		1	26	67	1	0	26	0	67	0	0	0	0	0	26	0	67	0	
Puerto Princesa	1	7	254	904	9	0	254	0	904	0	0	0	0	0	254	0	904	0	
		7	254	904	9	0	254	0	904	0	0	0	0	0	254	0	904	0	
Roxas	1	5	44	194	7	0	43	0	191	0	1	0	3	0	44	0	194	0	
		5	44	194	7	0	43	0	191	0	1	0	3	0	44	0	194	0	
San Vicenter	1	5	102	423	4	0	33	0	137	0	69	0	286	0	102	0	423	0	
		5	102	423	4	0	33	0	137	0	69	0	286	0	102	0	423	0	
Taytay	1	8	156	620	11	0	156	0	620	0	0	0	0	0	156	0	620	0	
		8	156	620	11	0	156	0	620	0	0	0	0	0	156	0	620	0	
OCCIDENTAL MINDORO	11	107	4,168	17,473	147	0	1,816	0	6,958	0	937	0	3,440	0	2,753	0	10,398	0	
Abra de Ilog	1	10	157	630	14	0	110	0	415	0	23	0	95	0	133	0	510	0	
		10	157	630	14	0	110	0	415	0	23	0	95	0	133	0	510	0	
Calintaan	1	1	26	127	2	0	26	0	127	0	0	0	0	0	26	0	127	0	
		1	26	127	2	0	26	0	127	0	0	0	0	0	26	0	127	0	
Looc	1	7	485	2,121	7	0	99	0	346	0	85	0	270	0	184	0	616	0	
		7	485	2,121	7	0	99	0	346	0	85	0	270	0	184	0	616	0	
Lubang	1	16	448	1,458	16	0	141	0	459	0	258	0	754	0	399	0	1,213	0	
		16	448	1,458	16	0	141	0	459	0	258	0	754	0	399	0	1,213	0	
Magsaysay	1	10	311	1,282	20	0	212	0	817	0	47	0	205	0	259	0	1,022	0	
		10	311	1,282	20	0	212	0	817	0	47	0	205	0	259	0	1,022	0	
Mamburao	1	2	58	212	2	0	58	0	212	0	0	0	0	0	58	0	212	0	
		2	58	212	2	0	58	0	212	0	0	0	0	0	58	0	212	0	
Paluan	1	12	1,181	5,778	1	0	25	0	93	0	203	0	920	0	228	0	1,013	0	

REGION PROVINCE CITY/ MUNICIPALITY BARANGAY		NO. OF AFFECTED			No. of ECs		Inside Evacuation Centers				Outside Evacuation Centers				TOTAL SERVED (CURRENT)			
		Brgys.	Families	Persons	CUM	NOW	Families		Persons		Families		Persons		Families		Persons	
							CUM	NOW	CUM	NOW	CUM	NOW	CUM	NOW	CUM	NOW	CUM	NOW
							(Inside + Outside)											
		12	1,181	5,778	1	0	25	0	93	0	203	0	920	0	228	0	1,013	0
Rizal	1	5	276	1,069	15	0	182	0	617	0	94	0	452	0	276	0	1,069	0
		5	276	1,069	15	0	182	0	617	0	94	0	452	0	276	0	1,069	0
Sablayan	1	22	751	2,808	33	0	507	0	1,977	0	208	0	651	0	715	0	2,628	0
		22	751	2,808	33	0	507	0	1,977	0	208	0	651	0	715	0	2,628	0
San Jose	1	21	470	1,974	36	0	451	0	1,881	0	19	0	93	0	470	0	1,974	0
		21	470	1,974	36	0	451	0	1,881	0	19	0	93	0	470	0	1,974	0
Sta Cruz	1	1	5	14	1	0	5	0	14	0	0	0	0	0	5	0	14	0
		1	5	14	1	0	5	0	14	0	0	0	0	0	5	0	14	0
REGION 5	107	1,458	69,668	269,616	1,762	1	32,295	2	122,740	10	21,157	0	82,140	0	53,452	2	204,880	10
ALBAY	18	266	18,322	69,076	326	0	9,331	0	35,185	0	8,894	0	33,617	0	18,225	0	68,802	0
Bacacay	1	16	936	3,622	16	0	422	0	1,714	0	514	0	1,908	0	936	0	3,622	0
		16	936	3,622	16	0	422	0	1,714	0	514	0	1,908	0	936	0	3,622	0
Camalig	1	7	541	1,951	3	0	138	0	478	0	403	0	1,473	0	541	0	1,951	0
		7	541	1,951	3	0	138	0	478	0	403	0	1,473	0	541	0	1,951	0
Daraga (Locsin)	1	17	758	3,083	19	0	630	0	2,589	0	128	0	494	0	758	0	3,083	0
		17	758	3,083	19	0	630	0	2,589	0	128	0	494	0	758	0	3,083	0
Guinobatan	1	18	1,768	5,992	26	0	1,255	0	4,253	0	513	0	1,739	0	1,768	0	5,992	0
		18	1,768	5,992	26	0	1,255	0	4,253	0	513	0	1,739	0	1,768	0	5,992	0
Jovellar	1	16	980	2,981	13	0	705	0	2,044	0	275	0	937	0	980	0	2,981	0
		16	980	2,981	13	0	705	0	2,044	0	275	0	937	0	980	0	2,981	0
Legazpi City	1	37	4,352	17,837	53	0	1,569	0	6,954	0	2,783	0	10,883	0	4,352	0	17,837	0
		37	4,352	17,837	53	0	1,569	0	6,954	0	2,783	0	10,883	0	4,352	0	17,837	0
Libon	1	14	621	2,425	19	0	272	0	981	0	349	0	1,444	0	621	0	2,425	0
		14	621	2,425	19	0	272	0	981	0	349	0	1,444	0	621	0	2,425	0
City of Ligao	1	17	280	1,041	24	0	280	0	1,041	0	0	0	0	0	280	0	1,041	0
		17	280	1,041	24	0	280	0	1,041	0	0	0	0	0	280	0	1,041	0
Malilipot	1	16	3,048	12,501	18	0	1,252	0	5,639	0	1,796	0	6,862	0	3,048	0	12,501	0
		16	3,048	12,501	18	0	1,252	0	5,639	0	1,796	0	6,862	0	3,048	0	12,501	0
Malinao	1	4	22	85	4	0	22	0	85	0	0	0	0	0	22	0	85	0
		4	22	85	4	0	22	0	85	0	0	0	0	0	22	0	85	0
Manito	1	12	443	1,505	10	0	155	0	447	0	288	0	1,058	0	443	0	1,505	0

REGION PROVINCE CITY/ MUNICIPALITY BARANGAY		NO. OF AFFECTED			No. of ECs		Inside Evacuation Centers				Outside Evacuation Centers				TOTAL SERVED (CURRENT)			
		Brgys.	Families	Persons	CUM	NOW	Families		Persons		Families		Persons		Families		Persons	
							CUM	NOW	CUM	NOW	CUM	NOW	CUM	NOW	CUM	NOW	CUM	NOW
(Inside + Outside)																		
		12	443	1,505	10	0	155	0	447	0	288	0	1,058	0	443	0	1,505	0
Oas	1	25	523	1,921	23	0	256	0	998	0	267	0	923	0	523	0	1,921	0
		25	523	1,921	23	0	256	0	998	0	267	0	923	0	523	0	1,921	0
Pio Duran	1	5	260	735	7	0	223	0	793	0	37	0	124	0	260	0	917	0
		5	260	735	7	0	223	0	793	0	37	0	124	0	260	0	917	0
Polangui	1	29	1,978	6,184	48	0	1,165	0	3,664	0	813	0	2,520	0	1,978	0	6,184	0
		29	1,978	6,184	48	0	1,165	0	3,664	0	813	0	2,520	0	1,978	0	6,184	0
Rapu-Rapu	1	7	593	2,623	10	0	175	0	755	0	321	0	1,412	0	496	0	2,167	0
		7	593	2,623	10	0	175	0	755	0	321	0	1,412	0	496	0	2,167	0
Santo Domingo (Libog)	1	2	62	210	2	0	62	0	210	0	0	0	0	0	62	0	210	0
		2	62	210	2	0	62	0	210	0	0	0	0	0	62	0	210	0
City of Tabaco	1	5	222	623	6	0	222	0	623	0	0	0	0	0	222	0	623	0
		5	222	623	6	0	222	0	623	0	0	0	0	0	222	0	623	0
Tiwi	1	19	935	3,757	25	0	528	0	1,917	0	407	0	1,840	0	935	0	3,757	0
		19	935	3,757	25	0	528	0	1,917	0	407	0	1,840	0	935	0	3,757	0
CAMARINES NORTE	12	207	9,620	35,810	352	1	5,950	2	21,700	10	1,782	0	6,503	0	7,732	2	28,203	10
Basud	1	27	1,356	4,784	56	0	1,097	0	3,777	0	259	0	1,006	0	1,356	0	4,783	0
		27	1,356	4,784	56	0	1,097	0	3,777	0	259	0	1,006	0	1,356	0	4,783	0
Capalonga	1	3	41	148	3	0	32	0	107	0	9	0	41	0	41	0	148	0
		3	41	148	3	0	32	0	107	0	9	0	41	0	41	0	148	0
Daet	1	17	355	1,272	24	0	303	0	1,074	0	39	0	154	0	342	0	1,228	0
		17	355	1,272	24	0	303	0	1,074	0	39	0	154	0	342	0	1,228	0
Jose Panganiban	1	21	692	2,510	15	0	428	0	1,498	0	42	0	130	0	470	0	1,628	0
		21	692	2,510	15	0	428	0	1,498	0	42	0	130	0	470	0	1,628	0
Labo	1	39	2,046	7,405	88	1	1,258	2	4,613	10	788	0	2,792	0	2,046	2	7,405	10
		39	2,046	7,405	88	1	1,258	2	4,613	10	788	0	2,792	0	2,046	2	7,405	10
Mercedes	1	23	927	3,472	52	0	756	0	2,790	0	171	0	682	0	927	0	3,472	0
		23	927	3,472	52	0	756	0	2,790	0	171	0	682	0	927	0	3,472	0
Paracale	1	14	541	2,278	12	0	451	0	1,902	0	90	0	376	0	541	0	2,278	0
		14	541	2,278	12	0	451	0	1,902	0	90	0	376	0	541	0	2,278	0
San Lorenzo Ruiz (Imelda)	1	7	100	353	7	0	100	0	353	0	0	0	0	0	100	0	353	0
		7	100	353	7	0	100	0	353	0	0	0	0	0	100	0	353	0

REGION PROVINCE CITY/ MUNICIPALITY BARANGAY		NO. OF AFFECTED			No. of ECs		Inside Evacuation Centers				Outside Evacuation Centers				TOTAL SERVED (CURRENT)			
		Brgys.	Families	Persons	CUM	NOW	Families		Persons		Families		Persons		(Inside + Outside)			
							CUM	NOW	CUM	NOW	CUM	NOW	CUM	NOW	Families	Persons	Families	Persons
San Vicente	1	7	232	679	15	0	157	0	481	0	75	0	198	0	232	0	679	0
		7	232	679	15	0	157	0	481	0	75	0	198	0	232	0	679	0
Santa Elena	1	16	646	2,369	45	0	470	0	1,684	0	176	0	685	0	646	0	2,369	0
		16	646	2,369	45	0	470	0	1,684	0	176	0	685	0	646	0	2,369	0
Talisay	1	14	206	901	23	0	201	0	882	0	5	0	19	0	206	0	901	0
		14	206	901	23	0	201	0	882	0	5	0	19	0	206	0	901	0
Vinzons	1	19	2,478	9,639	12	0	697	0	2,539	0	128	0	420	0	825	0	2,959	0
		19	2,478	9,639	12	0	697	0	2,539	0	128	0	420	0	825	0	2,959	0
CAMARINES SUR	36	554	23,316	94,111	719	0	10,522	0	41,064	0	6,126	0	25,518	0	16,648	0	66,582	0
Baao	1	21	977	4,069	23	0	171	0	737	0	806	0	3,332	0	977	0	4,069	0
		21	977	4,069	23	0	171	0	737	0	806	0	3,332	0	977	0	4,069	0
Balatan	1	3	118	529	8	0	118	0	529	0	0	0	0	0	118	0	529	0
		3	118	529	8	0	118	0	529	0	0	0	0	0	118	0	529	0
Bato	1	12	275	1,145	23	0	275	0	1,145	0	0	0	0	0	275	0	1,145	0
		12	275	1,145	23	0	275	0	1,145	0	0	0	0	0	275	0	1,145	0
Bombon	1	6	211	636	15	0	173	0	450	0	14	0	53	0	187	0	503	0
		6	211	636	15	0	173	0	450	0	14	0	53	0	187	0	503	0
Buhi	1	6	356	1,365	7	0	295	0	1,138	0	61	0	227	0	356	0	1,365	0
		6	356	1,365	7	0	295	0	1,138	0	61	0	227	0	356	0	1,365	0
Bula	1	22	631	2,220	25	0	309	0	947	0	287	0	1,126	0	596	0	2,073	0
		22	631	2,220	25	0	309	0	947	0	287	0	1,126	0	596	0	2,073	0
Cabusao	1	7	647	2,164	25	0	598	0	2,001	0	49	0	163	0	647	0	2,164	0
		7	647	2,164	25	0	598	0	2,001	0	49	0	163	0	647	0	2,164	0
Calabanga	1	29	1,433	5,308	45	0	1,074	0	3,845	0	71	0	284	0	1,145	0	4,129	0
		29	1,433	5,308	45	0	1,074	0	3,845	0	71	0	284	0	1,145	0	4,129	0
Camaligan	1	13	1,226	5,033	19	0	185	0	774	0	0	0	0	0	185	0	774	0
		13	1,226	5,033	19	0	185	0	774	0	0	0	0	0	185	0	774	0
Canaman	1	7	152	633	9	0	77	0	350	0	0	0	0	0	77	0	350	0
		7	152	633	9	0	77	0	350	0	0	0	0	0	77	0	350	0
Caramoan	1	37	1,700	6,966	25	0	527	0	1,803	0	1,173	0	5,163	0	1,700	0	6,966	0
		37	1,700	6,966	25	0	527	0	1,803	0	1,173	0	5,163	0	1,700	0	6,966	0
Del Gallego	1	10	1,240	4,411	4	0	93	0	415	0	0	0	0	0	93	0	415	0

REGION PROVINCE CITY/ MUNICIPALITY BARANGAY		NO. OF AFFECTED			No. of ECs		Inside Evacuation Centers				Outside Evacuation Centers				TOTAL SERVED (CURRENT)			
		Brgys.	Families	Persons	CUM	NOW	Families		Persons		Families		Persons		(Inside + Outside)			
							CUM	NOW	CUM	NOW	CUM	NOW	CUM	NOW	CUM	NOW	CUM	NOW
		10	1,240	4,411	4	0	93	0	415	0	0	0	0	0	93	0	415	0
Gainza	1	7	349	1,435	4	0	24	0	75	0	0	0	0	0	24	0	75	0
		7	349	1,435	4	0	24	0	75	0	0	0	0	0	24	0	75	0
Garchitorena	1	10	279	1,117	12	0	137	0	542	0	141	0	679	0	278	0	1,221	0
		10	279	1,117	12	0	137	0	542	0	141	0	679	0	278	0	1,221	0
Goa	1	32	655	2,731	55	0	591	0	2,450	0	64	0	281	0	655	0	2,731	0
		32	655	2,731	55	0	591	0	2,450	0	64	0	281	0	655	0	2,731	0
Iriga City	1	32	2,180	8,885	34	0	486	0	1,966	0	1,694	0	6,919	0	2,180	0	8,885	0
		32	2,180	8,885	34	0	486	0	1,966	0	1,694	0	6,919	0	2,180	0	8,885	0
Lagonoy	1	13	271	1,164	12	0	200	0	826	0	0	0	0	0	200	0	826	0
		13	271	1,164	12	0	200	0	826	0	0	0	0	0	200	0	826	0
Libmanan	1	33	2,399	10,466	12	0	262	0	1,194	0	37	0	149	0	299	0	1,343	0
		33	2,399	10,466	12	0	262	0	1,194	0	37	0	149	0	299	0	1,343	0
Lupi	1	16	312	1,234	22	0	132	0	469	0	41	0	143	0	173	0	612	0
		16	312	1,234	22	0	132	0	469	0	41	0	143	0	173	0	612	0
Magarao	1	14	299	1,142	14	0	299	0	1,142	0	0	0	0	0	299	0	1,142	0
		14	299	1,142	14	0	299	0	1,142	0	0	0	0	0	299	0	1,142	0
Milaor	1	11	186	765	17	0	108	0	423	0	0	0	0	0	108	0	423	0
		11	186	765	17	0	108	0	423	0	0	0	0	0	108	0	423	0
Minalabac	1	16	970	4,007	15	0	86	0	325	0	436	0	1,792	0	522	0	2,117	0
		16	970	4,007	15	0	86	0	325	0	436	0	1,792	0	522	0	2,117	0
Nabua	1	22	386	1,585	22	0	386	0	1,585	0	0	0	0	0	386	0	1,585	0
		22	386	1,585	22	0	386	0	1,585	0	0	0	0	0	386	0	1,585	0
Ocampo	1	3	34	145	5	0	34	0	145	0	0	0	0	0	34	0	145	0
		3	34	145	5	0	34	0	145	0	0	0	0	0	34	0	145	0
Pamplona	1	12	175	780	22	0	175	0	780	0	0	0	0	0	175	0	780	0
		12	175	780	22	0	175	0	780	0	0	0	0	0	175	0	780	0
Pasacao	1	6	517	2,148	9	0	303	0	1,310	0	0	0	0	0	303	0	1,310	0
		6	517	2,148	9	0	303	0	1,310	0	0	0	0	0	303	0	1,310	0
Pili	1	15	266	1,080	25	0	230	0	926	0	36	0	154	0	266	0	1,080	0
		15	266	1,080	25	0	230	0	926	0	36	0	154	0	266	0	1,080	0
Presentacion (Parubcan)	1	16	1,271	5,171	24	0	556	0	2,226	0	715	0	2,945	0	1,271	0	5,171	0

REGION PROVINCE CITY/ MUNICIPALITY BARANGAY		NO. OF AFFECTED			No. of ECs		Inside Evacuation Centers				Outside Evacuation Centers				TOTAL SERVED (CURRENT)			
		Brgys.	Families	Persons	CUM	NOW	Families		Persons		Families		Persons		(Inside + Outside)			
							CUM	NOW	CUM	NOW	CUM	NOW	CUM	NOW	CUM	NOW	CUM	NOW
		16	1,271	5,171	24	0	556	0	2,226	0	715	0	2,945	0	1,271	0	5,171	0
Ragay	1	27	555	2,534	35	0	422	0	1,655	0	0	0	0	0	422	0	1,655	0
		27	555	2,534	35	0	422	0	1,655	0	0	0	0	0	422	0	1,655	0
Sagnay	1	8	226	883	2	0	226	0	883	0	0	0	0	0	226	0	883	0
		8	226	883	2	0	226	0	883	0	0	0	0	0	226	0	883	0
San fernando	1	16	371	1,571	30	0	100	0	410	0	0	0	0	0	100	0	410	0
		16	371	1,571	30	0	100	0	410	0	0	0	0	0	100	0	410	0
San Jose	1	21	419	1,739	31	0	345	0	1,436	0	16	0	76	0	361	0	1,512	0
		21	419	1,739	31	0	345	0	1,436	0	16	0	76	0	361	0	1,512	0
Sipocot	1	4	264	1,111	2	0	44	0	170	0	0	0	0	0	44	0	170	0
		4	264	1,111	2	0	44	0	170	0	0	0	0	0	44	0	170	0
Siruma	1	19	833	3,490	44	0	376	0	1,651	0	457	0	1,924	0	833	0	3,575	0
		19	833	3,490	44	0	376	0	1,651	0	457	0	1,924	0	833	0	3,575	0
Tigaon	1	16	245	971	31	0	217	0	863	0	28	0	108	0	245	0	971	0
		16	245	971	31	0	217	0	863	0	28	0	108	0	245	0	971	0
Tinambac	1	12	888	3,478	12	0	888	0	3,478	0	0	0	0	0	888	0	3,478	0
		12	888	3,478	12	0	888	0	3,478	0	0	0	0	0	888	0	3,478	0
CATANDUANES	11	207	11,031	43,079	116	0	2,361	0	9,242	0	3,964	0	15,038	0	6,325	0	24,280	0
Bagamanoc	1	15	385	1,316	0	0	0	0	0	0	0	0	0	0	0	0	0	0
		15	385	1,316	0	0	0	0	0	0	0	0	0	0	0	0	0	0
Baras	1	26	830	3,973	8	0	145	0	549	0	130	0	543	0	275	0	1,092	0
		26	830	3,973	8	0	145	0	549	0	130	0	543	0	275	0	1,092	0
Bato	1	22	2,049	7,836	3	0	56	0	114	0	94	0	298	0	150	0	412	0
		22	2,049	7,836	3	0	56	0	114	0	94	0	298	0	150	0	412	0
Caramoran	1	17	501	2,326	1	0	16	0	87	0	28	0	107	0	44	0	194	0
		17	501	2,326	1	0	16	0	87	0	28	0	107	0	44	0	194	0
Gigmoto	1	8	328	1,142	1	0	32	0	114	0	0	0	0	0	32	0	114	0
		8	328	1,142	1	0	32	0	114	0	0	0	0	0	32	0	114	0
Pandan	1	25	1,094	4,605	38	0	918	0	3,863	0	176	0	742	0	1,094	0	4,605	0
		25	1,094	4,605	38	0	918	0	3,863	0	176	0	742	0	1,094	0	4,605	0
Panganiban (Payo)	1	17	307	1,270	7	0	62	0	100	0	194	0	740	0	256	0	840	0
		17	307	1,270	7	0	62	0	100	0	194	0	740	0	256	0	840	0

REGION PROVINCE CITY/ MUNICIPALITY BARANGAY		NO. OF AFFECTED			No. of ECs		Inside Evacuation Centers				Outside Evacuation Centers				TOTAL SERVED (CURRENT)			
		Brgys.	Families	Persons	CUM	NOW	Families		Persons		Families		Persons		Families		Persons	
							CUM	NOW	CUM	NOW	CUM	NOW	CUM	NOW	CUM	NOW	CUM	NOW
							(Inside + Outside)											
San Andres (Calolbon)	1	15	550	2,283	11	0	261	0	940	0	287	0	1,337	0	548	0	2,277	0
		15	550	2,283	11	0	261	0	940	0	287	0	1,337	0	548	0	2,277	0
San Miguel	1	17	1,944	6,881	15	0	348	0	1,319	0	919	0	3,341	0	1,267	0	4,660	0
		17	1,944	6,881	15	0	348	0	1,319	0	919	0	3,341	0	1,267	0	4,660	0
Viga	1	14	324	1,246	1	0	42	0	159	0	0	0	0	0	42	0	159	0
		14	324	1,246	1	0	42	0	159	0	0	0	0	0	42	0	159	0
Virac	1	31	2,719	10,201	31	0	481	0	1,997	0	2,136	0	7,930	0	2,617	0	9,927	0
		31	2,719	10,201	31	0	481	0	1,997	0	2,136	0	7,930	0	2,617	0	9,927	0
MASBATE	16	71	2,928	11,580	56	0	1,146	0	4,692	0	50	0	233	0	1,196	0	4,925	0
Aroroy	1	7	184	682	8	0	184	0	682	0	0	0	0	0	184	0	682	0
		7	184	682	8	0	184	0	682	0	0	0	0	0	184	0	682	0
Baleno	1	2	18	58	1	0	18	0	58	0	0	0	0	0	18	0	58	0
		2	18	58	1	0	18	0	58	0	0	0	0	0	18	0	58	0
Balud	1	5	45	161	5	0	45	0	161	0	0	0	0	0	45	0	161	0
		5	45	161	5	0	45	0	161	0	0	0	0	0	45	0	161	0
Batuan	1	3	17	55	3	0	17	0	55	0	0	0	0	0	17	0	55	0
		3	17	55	3	0	17	0	55	0	0	0	0	0	17	0	55	0
Claveria	1	5	74	307	5	0	74	0	307	0	0	0	0	0	74	0	307	0
		5	74	307	5	0	74	0	307	0	0	0	0	0	74	0	307	0
Esperanza	1	4	62	188	4	0	60	0	183	0	2	0	5	0	62	0	188	0
		4	62	188	4	0	60	0	183	0	2	0	5	0	62	0	188	0
City of Masbate	1	3	106	477	3	0	106	0	477	0	0	0	0	0	106	0	477	0
		3	106	477	3	0	106	0	477	0	0	0	0	0	106	0	477	0
Milagros	1	7	267	1,335	12	0	267	0	1,335	0	0	0	0	0	267	0	1,335	0
		7	267	1,335	12	0	267	0	1,335	0	0	0	0	0	267	0	1,335	0
Mobo	1	7	137	659	6	0	94	0	442	0	43	0	217	0	137	0	659	0
		7	137	659	6	0	94	0	442	0	43	0	217	0	137	0	659	0
Monreal	1	5	177	805	1	0	36	0	141	0	0	0	0	0	36	0	141	0
		5	177	805	1	0	36	0	141	0	0	0	0	0	36	0	141	0
Palanas	1	5	83	275	0	0	0	0	0	0	0	0	0	0	0	0	0	0
		5	83	275	0	0	0	0	0	0	0	0	0	0	0	0	0	0
Pio V. Corpuz (Limbuhan)	1	5	186	592	4	0	181	0	581	0	5	0	11	0	186	0	592	0

REGION PROVINCE CITY/ MUNICIPALITY BARANGAY		NO. OF AFFECTED			No. of ECs		Inside Evacuation Centers				Outside Evacuation Centers				TOTAL SERVED (CURRENT)			
		Brgys.	Families	Persons	CUM	NOW	Families		Persons		Families		Persons		Families		Persons	
							CUM	NOW	CUM	NOW	CUM	NOW	CUM	NOW	CUM	NOW	CUM	NOW
(Inside + Outside)																		
		5	186	592	4	0	181	0	581	0	5	0	11	0	186	0	592	0
San Fernando	1	1	17	56	1	0	17	0	56	0	0	0	0	0	17	0	56	0
		1	17	56	1	0	17	0	56	0	0	0	0	0	17	0	56	0
San Jacinto	1	1	36	157	1	0	36	0	157	0	0	0	0	0	36	0	157	0
		1	36	157	1	0	36	0	157	0	0	0	0	0	36	0	157	0
San Pascual	1	9	1,508	5,716	0	0	0	0	0	0	0	0	0	0	0	0	0	0
		9	1,508	5,716	0	0	0	0	0	0	0	0	0	0	0	0	0	0
Uson	1	2	11	57	2	0	11	0	57	0	0	0	0	0	11	0	57	0
		2	11	57	2	0	11	0	57	0	0	0	0	0	11	0	57	0
SORSOGON	13	130	3,286	11,864	128	0	1,820	0	6,761	0	341	0	1,231	0	2,161	0	7,992	0
Barcelona	1	11	183	641	12	0	74	0	267	0	108	0	373	0	182	0	640	0
		11	183	641	12	0	74	0	267	0	108	0	373	0	182	0	640	0
Bulan	1	5	23	139	8	0	23	0	139	0	0	0	0	0	23	0	139	0
		5	23	139	8	0	23	0	139	0	0	0	0	0	23	0	139	0
Bulusan	1	9	139	524	8	0	33	0	136	0	106	0	388	0	139	0	524	0
		9	139	524	8	0	33	0	136	0	106	0	388	0	139	0	524	0
Casiguran	1	12	89	326	12	0	89	0	326	0	0	0	0	0	89	0	326	0
		12	89	326	12	0	89	0	326	0	0	0	0	0	89	0	326	0
Castilla	1	6	53	187	6	0	53	0	187	0	0	0	0	0	53	0	187	0
		6	53	187	6	0	53	0	187	0	0	0	0	0	53	0	187	0
Donsol	1	6	112	458	6	0	112	0	458	0	0	0	0	0	112	0	458	0
		6	112	458	6	0	112	0	458	0	0	0	0	0	112	0	458	0
Gubat	1	13	168	632	10	0	137	0	529	0	31	0	103	0	168	0	632	0
		13	168	632	10	0	137	0	529	0	31	0	103	0	168	0	632	0
Irosin	1	13	144	579	19	0	103	0	441	0	32	0	111	0	135	0	552	0
		13	144	579	19	0	103	0	441	0	32	0	111	0	135	0	552	0
Juban	1	9	241	815	12	0	226	0	752	0	0	0	0	0	226	0	752	0
		9	241	815	12	0	226	0	752	0	0	0	0	0	226	0	752	0
Magallanes	1	5	75	321	5	0	10	0	55	0	52	0	210	0	62	0	265	0
		5	75	321	5	0	10	0	55	0	52	0	210	0	62	0	265	0
Prieto Diaz	1	20	1,650	5,669	8	0	575	0	2,276	0	0	0	0	0	575	0	2,276	0
		20	1,650	5,669	8	0	575	0	2,276	0	0	0	0	0	575	0	2,276	0

REGION PROVINCE CITY/ MUNICIPALITY BARANGAY		NO. OF AFFECTED			No. of ECs		Inside Evacuation Centers				Outside Evacuation Centers				TOTAL SERVED (CURRENT)				
		Brgys.	Families	Persons	CUM	NOW	Families		Persons		Families		Persons		(Inside + Outside)				
							CUM	NOW	CUM	NOW	CUM	NOW	CUM	NOW	CUM	NOW	CUM	NOW	
Santa Magdalena	1	9	163	654	10	0	163	0	654	0	0	0	0	0	0	163	0	654	0
		9	163	654	10	0	163	0	654	0	0	0	0	0	0	163	0	654	0
City of Sorsogon	1	12	246	919	12	0	222	0	541	0	12	0	46	0	234	0	587	0	
		12	246	919	12	0	222	0	541	0	12	0	46	0	234	0	587	0	
NAGA	1	23	1,165	4,096	65	0	1,165	0	4,096	0	0	0	0	0	1,165	0	4,096	0	
Naga City	1	23	1,165	4,096	65	0	1,165	0	4,096	0	0	0	0	0	1,165	0	4,096	0	
		23	1,165	4,096	65	0	1,165	0	4,096	0	0	0	0	0	1,165	0	4,096	0	
REGION 6	133	2,822	458,366	1,769,948	2,403	3	50,771	19	186,540	71	109,863	38	406,156	385	160,634	57	592,696	456	
AKLAN	17	270	79,915	286,139	213	0	5,212	0	19,413	0	16,558	0	57,089	237	21,770	0	76,502	237	
Altavas	1	13	419	1,588	7	0	46	0	178	0	55	0	197	0	101	0	375	0	
		13	419	1,588	7	0	46	0	178	0	55	0	197	0	101	0	375	0	
Balete	1	10	8,182	28,638	12	0	358	0	1,222	0	434	0	1,382	0	792	0	2,604	0	
		10	8,182	28,638	12	0	358	0	1,222	0	434	0	1,382	0	792	0	2,604	0	
Banga	1	26	4,681	16,469	16	0	241	0	953	0	14	0	59	0	255	0	1,012	0	
		26	4,681	16,469	16	0	241	0	953	0	14	0	59	0	255	0	1,012	0	
Batan	1	20	9,001	36,430	7	0	113	0	322	0	320	0	1,076	0	433	0	1,398	0	
		20	9,001	36,430	7	0	113	0	322	0	320	0	1,076	0	433	0	1,398	0	
Buruanga	1	15	5,693	21,216	12	0	67	0	177	0	164	0	506	0	231	0	683	0	
		15	5,693	21,216	12	0	67	0	177	0	164	0	506	0	231	0	683	0	
Ibajay	1	17	827	3,077	18	0	436	0	1,481	0	201	0	972	0	637	0	2,453	0	
		17	827	3,077	18	0	436	0	1,481	0	201	0	972	0	637	0	2,453	0	
Kalibo	1	16	12,369	42,779	18	0	1,363	0	5,968	0	11,006	0	36,811	0	12,369	0	42,779	0	
		16	12,369	42,779	18	0	1,363	0	5,968	0	11,006	0	36,811	0	12,369	0	42,779	0	
Lezo	1	7	276	880	6	0	101	0	337	0	175	0	543	0	276	0	880	0	
		7	276	880	6	0	101	0	337	0	175	0	543	0	276	0	880	0	
Libacao	1	24	8,116	31,674	8	0	517	0	1,849	0	83	0	276	0	600	0	2,125	0	
		24	8,116	31,674	8	0	517	0	1,849	0	83	0	276	0	600	0	2,125	0	
Madalag	1	19	759	2,735	20	0	162	0	574	0	133	0	494	0	295	0	1,068	0	
		19	759	2,735	20	0	162	0	574	0	133	0	494	0	295	0	1,068	0	
Makato	1	11	642	2,488	4	0	13	0	51	0	130	0	467	0	143	0	518	0	
		11	642	2,488	4	0	13	0	51	0	130	0	467	0	143	0	518	0	
Malay	1	16	669	2,438	21	0	526	0	1,861	0	127	0	462	0	653	0	2,323	0	

REGION PROVINCE CITY/ MUNICIPALITY BARANGAY		NO. OF AFFECTED			No. of ECs		Inside Evacuation Centers				Outside Evacuation Centers				TOTAL SERVED (CURRENT)			
		Brgys.	Families	Persons	CUM	NOW	Families		Persons		Families		Persons		Families		Persons	
							CUM	NOW	CUM	NOW	CUM	NOW	CUM	NOW	CUM	NOW	CUM	NOW
(Inside + Outside)																		
		16	669	2,438	21	0	526	0	1,861	0	127	0	462	0	653	0	2,323	0
Malinao	1	8	158	519	13	0	139	0	465	0	19	0	54	0	158	0	519	0
		8	158	519	13	0	139	0	465	0	19	0	54	0	158	0	519	0
Nabas	1	20	12,087	40,632	22	0	394	0	1,406	0	160	0	589	0	554	0	1,995	0
		20	12,087	40,632	22	0	394	0	1,406	0	160	0	589	0	554	0	1,995	0
New Washington	1	16	10,560	34,648	9	0	268	0	969	0	124	0	189	237	392	0	1,158	237
		16	10,560	34,648	9	0	268	0	969	0	124	0	189	237	392	0	1,158	237
Numancia	1	17	4,476	14,949	20	0	468	0	1,600	0	2,413	0	8,033	0	2,881	0	9,633	0
		17	4,476	14,949	20	0	468	0	1,600	0	2,413	0	8,033	0	2,881	0	9,633	0
Tangalan	1	15	1,000	4,979	0	0	0	0	0	0	1,000	0	4,979	0	1,000	0	4,979	0
		15	1,000	4,979	0	0	0	0	0	0	1,000	0	4,979	0	1,000	0	4,979	0
ANTIQUE	18	546	63,528	255,531	588	0	12,288	0	44,276	0	10,504	0	39,013	0	22,792	0	83,289	0
Anini-y	1	21	520	1,808	15	0	160	0	561	0	353	0	1,247	0	513	0	1,808	0
		21	520	1,808	15	0	160	0	561	0	353	0	1,247	0	513	0	1,808	0
Barbaza	1	39	6,121	23,591	47	0	1,003	0	3,436	0	592	0	1,886	0	1,595	0	5,322	0
		39	6,121	23,591	47	0	1,003	0	3,436	0	592	0	1,886	0	1,595	0	5,322	0
Belison	1	11	337	1,050	10	0	173	0	519	0	45	0	151	0	218	0	670	0
		11	337	1,050	10	0	173	0	519	0	45	0	151	0	218	0	670	0
Bugasong	1	26	2,580	9,023	45	0	749	0	2,762	0	1,257	0	4,522	0	2,006	0	7,284	0
		26	2,580	9,023	45	0	749	0	2,762	0	1,257	0	4,522	0	2,006	0	7,284	0
Caluya	1	22	3,733	13,013	45	0	1,175	0	4,108	0	2,473	0	8,832	0	3,648	0	12,940	0
		22	3,733	13,013	45	0	1,175	0	4,108	0	2,473	0	8,832	0	3,648	0	12,940	0
Culasi	1	34	3,346	10,740	32	0	710	0	2,092	0	37	0	147	0	747	0	2,239	0
		34	3,346	10,740	32	0	710	0	2,092	0	37	0	147	0	747	0	2,239	0
Hamtic	1	39	3,341	12,361	43	0	1,492	0	5,014	0	375	0	1,433	0	1,867	0	6,447	0
		39	3,341	12,361	43	0	1,492	0	5,014	0	375	0	1,433	0	1,867	0	6,447	0
Laua-an	1	35	1,918	11,383	6	0	66	0	192	0	692	0	4,192	0	758	0	4,384	0
		35	1,918	11,383	6	0	66	0	192	0	692	0	4,192	0	758	0	4,384	0
Libertad	1	19	4,933	18,942	16	0	183	0	519	0	179	0	462	0	362	0	981	0
		19	4,933	18,942	16	0	183	0	519	0	179	0	462	0	362	0	981	0
Pandan	1	32	1,364	4,773	43	0	438	0	1,425	0	457	0	1,398	0	895	0	2,823	0
		32	1,364	4,773	43	0	438	0	1,425	0	457	0	1,398	0	895	0	2,823	0

REGION PROVINCE CITY/ MUNICIPALITY BARANGAY		NO. OF AFFECTED			No. of ECs		Inside Evacuation Centers				Outside Evacuation Centers				TOTAL SERVED (CURRENT)			
							(Inside + Outside)											
		Brgys.	Families	Persons	CUM	NOW	Families		Persons		Families		Persons		Families		Persons	
							CUM	NOW	CUM	NOW	CUM	NOW	CUM	NOW	CUM	NOW	CUM	NOW
Patnongon	1	36	10,000	37,790	60	0	1,867	0	6,488	0	999	0	3,657	0	2,866	0	10,145	0
		36	10,000	37,790	60	0	1,867	0	6,488	0	999	0	3,657	0	2,866	0	10,145	0
San Jose	1	26	3,882	16,786	45	0	463	0	1,517	0	770	0	2,812	0	1,233	0	4,329	0
		26	3,882	16,786	45	0	463	0	1,517	0	770	0	2,812	0	1,233	0	4,329	0
San Remigio	1	45	7,967	39,839	9	0	65	0	325	0	23	0	97	0	88	0	422	0
		45	7,967	39,839	9	0	65	0	325	0	23	0	97	0	88	0	422	0
Sebaste	1	8	854	3,322	5	0	202	0	687	0	516	0	1,870	0	718	0	2,557	0
		8	854	3,322	5	0	202	0	687	0	516	0	1,870	0	718	0	2,557	0
Sibalom	1	64	4,299	17,357	94	0	2,553	0	10,869	0	1,198	0	4,411	0	3,751	0	15,280	0
		64	4,299	17,357	94	0	2,553	0	10,869	0	1,198	0	4,411	0	3,751	0	15,280	0
Tibiao	1	21	1,112	3,707	31	0	476	0	2,008	0	335	0	1,147	0	811	0	3,155	0
		21	1,112	3,707	31	0	476	0	2,008	0	335	0	1,147	0	811	0	3,155	0
Tobias Fornier	1	50	6,732	28,377	8	0	42	0	134	0	203	0	749	0	245	0	883	0
		50	6,732	28,377	8	0	42	0	134	0	203	0	749	0	245	0	883	0
Valderrama	1	18	489	1,669	34	0	471	0	1,620	0	0	0	0	0	471	0	1,620	0
		18	489	1,669	34	0	471	0	1,620	0	0	0	0	0	471	0	1,620	0
CAPIZ	17	380	121,623	450,520	550	1	10,753	4	38,424	25	39,119	0	143,479	0	49,872	4	181,903	25
Cuartero	1	22	8,153	32,631	8	0	63	0	234	0	603	0	2,362	0	666	0	2,596	0
		22	8,153	32,631	8	0	63	0	234	0	603	0	2,362	0	666	0	2,596	0
Dao	1	20	7,583	23,931	17	0	309	0	985	0	1,906	0	5,970	0	2,215	0	6,955	0
		20	7,583	23,931	17	0	309	0	985	0	1,906	0	5,970	0	2,215	0	6,955	0
Dumalag	1	10	2,332	7,265	7	0	367	0	1,082	0	1,965	0	6,183	0	2,332	0	7,265	0
		10	2,332	7,265	7	0	367	0	1,082	0	1,965	0	6,183	0	2,332	0	7,265	0
Dumarao	1	33	14,302	51,441	32	0	448	0	1,448	0	1,824	0	6,025	0	2,272	0	7,473	0
		33	14,302	51,441	32	0	448	0	1,448	0	1,824	0	6,025	0	2,272	0	7,473	0
Ivisan	1	13	1,292	4,969	12	1	181	4	718	15	175	0	612	0	356	4	1,330	15
		13	1,292	4,969	12	1	181	4	718	15	175	0	612	0	356	4	1,330	15
Jamindan	1	14	760	3,353	8	0	197	0	800	10	563	0	2,541	0	760	0	3,341	10
		14	760	3,353	8	0	197	0	800	10	563	0	2,541	0	760	0	3,341	10
Ma-ayon	1	32	5,691	28,170	121	0	987	0	3,605	0	117	0	547	0	1,104	0	4,152	0
		32	5,691	28,170	121	0	987	0	3,605	0	117	0	547	0	1,104	0	4,152	0
Mambusao	1	26	15,167	43,466	32	0	359	0	1,301	0	770	0	3,374	0	1,129	0	4,675	0

REGION PROVINCE CITY/ MUNICIPALITY BARANGAY		NO. OF AFFECTED			No. of ECs		Inside Evacuation Centers				Outside Evacuation Centers				TOTAL SERVED (CURRENT)			
		Brgys.	Families	Persons	CUM	NOW	Families		Persons		Families		Persons		(Inside + Outside)			
							CUM	NOW	CUM	NOW	CUM	NOW	CUM	NOW	CUM	NOW	CUM	NOW
		26	15,167	43,466	32	0	359	0	1,301	0	770	0	3,374	0	1,129	0	4,675	0
Panay	1	39	12,441	48,755	72	0	1,601	0	5,658	0	3,381	0	12,859	0	4,982	0	18,517	0
		39	12,441	48,755	72	0	1,601	0	5,658	0	3,381	0	12,859	0	4,982	0	18,517	0
Panitan	1	26	11,257	45,028	51	0	1,496	0	5,984	0	9,761	0	39,044	0	11,257	0	45,028	0
		26	11,257	45,028	51	0	1,496	0	5,984	0	9,761	0	39,044	0	11,257	0	45,028	0
Pilar	1	16	832	2,607	31	0	708	0	2,378	0	124	0	229	0	832	0	2,607	0
		16	832	2,607	31	0	708	0	2,378	0	124	0	229	0	832	0	2,607	0
Pontevedra	1	26	15,150	53,140	43	0	1,384	0	4,671	0	13,766	0	48,469	0	15,150	0	53,140	0
		26	15,150	53,140	43	0	1,384	0	4,671	0	13,766	0	48,469	0	15,150	0	53,140	0
President Roxas	1	20	10,172	49,854	11	0	629	0	2,442	0	312	0	745	0	941	0	3,187	0
		20	10,172	49,854	11	0	629	0	2,442	0	312	0	745	0	941	0	3,187	0
Roxas City	1	32	4,062	14,618	66	0	1,321	0	4,775	0	2,741	0	9,823	0	4,062	0	14,598	0
		32	4,062	14,618	66	0	1,321	0	4,775	0	2,741	0	9,823	0	4,062	0	14,598	0
Sapi-an	1	10	1,046	4,272	1	0	10	0	33	0	0	0	0	0	10	0	33	0
		10	1,046	4,272	1	0	10	0	33	0	0	0	0	0	10	0	33	0
Sigma	1	21	10,177	32,184	16	0	283	0	966	0	315	0	1,202	0	598	0	2,168	0
		21	10,177	32,184	16	0	283	0	966	0	315	0	1,202	0	598	0	2,168	0
Tapaz	1	20	1,206	4,836	22	0	410	0	1,344	0	796	0	3,494	0	1,206	0	4,838	0
		20	1,206	4,836	22	0	410	0	1,344	0	796	0	3,494	0	1,206	0	4,838	0
GUIMARAS	5	51	1,590	4,909	8	0	95	0	211	0	29	0	108	0	124	0	319	0
Buenavista	1	6	93	281	6	0	47	0	116	0	17	0	67	0	64	0	183	0
		6	93	281	6	0	47	0	116	0	17	0	67	0	64	0	183	0
Jordan	1	6	54	115	1	0	47	0	94	0	7	0	23	0	54	0	117	0
		6	54	115	1	0	47	0	94	0	7	0	23	0	54	0	117	0
Nueva Valencia	1	21	511	0	0	0	0	0	0	0	0	0	0	0	0	0	0	0
		21	511	0	0	0	0	0	0	0	0	0	0	0	0	0	0	0
San Lorenzo	1	4	34	119	1	0	1	0	1	0	5	0	18	0	6	0	19	0
		4	34	119	1	0	1	0	1	0	5	0	18	0	6	0	19	0
Sibunag	1	14	898	4,394	0	0	0	0	0	0	0	0	0	0	0	0	0	0
		14	898	4,394	0	0	0	0	0	0	0	0	0	0	0	0	0	0
ILOILO	43	1,195	126,534	487,272	725	2	15,542	15	57,241	46	34,040	38	126,341	148	49,582	53	183,582	194
Ajuy	1	34	15,539	50,685	55	0	1,135	0	3,559	0	183	0	473	0	1,318	0	4,032	0

REGION PROVINCE CITY/ MUNICIPALITY BARANGAY		NO. OF AFFECTED			No. of ECs		Inside Evacuation Centers				Outside Evacuation Centers				TOTAL SERVED (CURRENT)			
		Brgys.	Families	Persons	CUM	NOW	Families		Persons		Families		Persons		Families		Persons	
							CUM	NOW	CUM	NOW	CUM	NOW	CUM	NOW	CUM	NOW	CUM	NOW
							(Inside + Outside)											
		34	15,539	50,685	55	0	1,135	0	3,559	0	183	0	473	0	1,318	0	4,032	0
Alimodian	1	49	508	2,710	1	0	7	0	42	0	10	0	56	0	17	0	98	0
		49	508	2,710	1	0	7	0	42	0	10	0	56	0	17	0	98	0
Anilao	1	16	1,030	3,576	0	0	0	0	0	0	0	0	0	0	0	0	0	0
		16	1,030	3,576	0	0	0	0	0	0	0	0	0	0	0	0	0	0
Badiangan	1	16	117	452	1	0	1	0	5	0	48	0	178	0	49	0	183	0
		16	117	452	1	0	1	0	5	0	48	0	178	0	49	0	183	0
Balasan	1	21	1,945	6,271	12	0	266	0	962	0	887	0	2,890	0	1,153	0	3,852	0
		21	1,945	6,271	12	0	266	0	962	0	887	0	2,890	0	1,153	0	3,852	0
Banate	1	18	7,805	32,858	32	0	102	0	216	0	0	0	0	0	102	0	216	0
		18	7,805	32,858	32	0	102	0	216	0	0	0	0	0	102	0	216	0
Barotac Nuevo	1	26	4,759	19,655	8	0	377	0	1,588	0	518	0	2,350	0	895	0	3,938	0
		26	4,759	19,655	8	0	377	0	1,588	0	518	0	2,350	0	895	0	3,938	0
Barotac Viejo	1	26	8,260	29,083	13	0	713	0	2,055	0	246	0	653	0	959	0	2,708	0
		26	8,260	29,083	13	0	713	0	2,055	0	246	0	653	0	959	0	2,708	0
Batad	1	24	6,789	24,266	18	0	1,366	0	4,818	0	94	0	335	0	1,460	0	5,153	0
		24	6,789	24,266	18	0	1,366	0	4,818	0	94	0	335	0	1,460	0	5,153	0
Bingawan	1	14	510	2,040	1	0	4	0	11	0	18	0	54	0	22	0	65	0
		14	510	2,040	1	0	4	0	11	0	18	0	54	0	22	0	65	0
Cabatuan	1	26	166	628	0	0	0	0	0	0	0	0	0	0	0	0	0	0
		26	166	628	0	0	0	0	0	0	0	0	0	0	0	0	0	0
Calinog	1	15	43	215	0	0	0	0	0	0	1	0	5	0	1	0	5	0
		15	43	215	0	0	0	0	0	0	1	0	5	0	1	0	5	0
Carles	1	14	831	2,164	0	0	0	0	0	0	594	0	1,759	0	594	0	1,759	0
		14	831	2,164	0	0	0	0	0	0	594	0	1,759	0	594	0	1,759	0
Concepcion	1	23	4,543	16,908	24	0	123	0	476	0	179	0	512	0	302	0	988	0
		23	4,543	16,908	24	0	123	0	476	0	179	0	512	0	302	0	988	0
Dingle	1	33	3,295	16,475	20	0	919	0	3,879	0	0	0	0	0	919	0	3,879	0
		33	3,295	16,475	20	0	919	0	3,879	0	0	0	0	0	919	0	3,879	0
Dueñas	1	24	348	1,425	8	0	95	0	367	0	150	0	555	0	245	0	922	0
		24	348	1,425	8	0	95	0	367	0	150	0	555	0	245	0	922	0
Dumangas	1	24	3,940	13,890	10	0	77	0	310	0	502	0	1,277	0	579	0	1,587	0

REGION PROVINCE CITY/ MUNICIPALITY BARANGAY		NO. OF AFFECTED			No. of ECs		Inside Evacuation Centers				Outside Evacuation Centers				TOTAL SERVED (CURRENT)			
		Brgys.	Families	Persons	CUM	NOW	Families		Persons		Families		Persons		(Inside + Outside)			
							CUM	NOW	CUM	NOW	CUM	NOW	CUM	NOW	CUM	NOW	CUM	NOW
		24	3,940	13,890	10	0	77	0	310	0	502	0	1,277	0	579	0	1,587	0
Estancia	1	25	14,529	55,130	6	0	252	0	722	0	14,276	0	54,408	0	14,528	0	55,130	0
		25	14,529	55,130	6	0	252	0	722	0	14,276	0	54,408	0	14,528	0	55,130	0
Guimbal	1	31	719	3,094	12	0	59	0	243	0	5	0	19	0	64	0	262	0
		31	719	3,094	12	0	59	0	243	0	5	0	19	0	64	0	262	0
Igaras	1	28	298	700	1	0	22	0	77	0	18	0	63	0	40	0	140	0
		28	298	700	1	0	22	0	77	0	18	0	63	0	40	0	140	0
Janiuay	1	40	1,941	9,942	19	0	579	0	2,996	0	1,362	0	6,946	0	1,941	0	9,942	0
		40	1,941	9,942	19	0	579	0	2,996	0	1,362	0	6,946	0	1,941	0	9,942	0
Lambunao	1	48	1,458	5,839	3	0	36	0	127	0	19	0	80	0	55	0	207	0
		48	1,458	5,839	3	0	36	0	127	0	19	0	80	0	55	0	207	0
Leganes	1	13	3,030	11,950	12	0	222	0	1,120	0	61	0	223	0	283	0	1,343	0
		13	3,030	11,950	12	0	222	0	1,120	0	61	0	223	0	283	0	1,343	0
Lemery	1	28	1,339	5,137	22	0	227	0	802	0	0	0	0	0	227	0	802	0
		28	1,339	5,137	22	0	227	0	802	0	0	0	0	0	227	0	802	0
Leon	1	59	581	2,620	5	2	35	15	131	46	101	38	386	148	136	53	517	194
		59	581	2,620	5	2	35	15	131	46	101	38	386	148	136	53	517	194
Maasin	1	37	3,515	16,022	0	0	0	0	0	0	2	0	10	0	2	0	10	0
		37	3,515	16,022	0	0	0	0	0	0	2	0	10	0	2	0	10	0
Miagao	1	49	1,029	5,271	139	0	67	0	273	0	172	0	720	0	239	0	993	0
		49	1,029	5,271	139	0	67	0	273	0	172	0	720	0	239	0	993	0
Mina	1	21	451	1,810	11	0	186	0	635	0	31	0	110	0	217	0	745	0
		21	451	1,810	11	0	186	0	635	0	31	0	110	0	217	0	745	0
New Lucena	1	11	482	1,606	4	0	20	0	94	0	5	0	21	0	25	0	115	0
		11	482	1,606	4	0	20	0	94	0	5	0	21	0	25	0	115	0
Oton	1	27	5,534	30,882	19	0	292	0	1,185	0	18	0	108	0	310	0	1,293	0
		27	5,534	30,882	19	0	292	0	1,185	0	18	0	108	0	310	0	1,293	0
Passi City	1	23	1,443	5,164	26	0	1,245	0	4,419	0	198	0	745	0	1,443	0	5,164	0
		23	1,443	5,164	26	0	1,245	0	4,419	0	198	0	745	0	1,443	0	5,164	0
Pavia	1	7	283	1,050	10	0	283	0	1,050	0	0	0	0	0	283	0	1,050	0
		7	283	1,050	10	0	283	0	1,050	0	0	0	0	0	283	0	1,050	0
Pototan	1	42	4,578	17,369	31	0	1,593	0	6,093	0	2,985	0	11,276	0	4,578	0	17,369	0

REGION PROVINCE CITY/ MUNICIPALITY BARANGAY		NO. OF AFFECTED			No. of ECs		Inside Evacuation Centers				Outside Evacuation Centers				TOTAL SERVED (CURRENT)			
							(Inside + Outside)		Families		Persons		Families		Persons		Families	
		Brgys.	Families	Persons	CUM	NOW	CUM	NOW	CUM	NOW	CUM	NOW	CUM	NOW	CUM	NOW	CUM	NOW
		42	4,578	17,369	31	0	1,593	0	6,093	0	2,985	0	11,276	0	4,578	0	17,369	0
San Dionisio	1	28	9,813	34,822	15	0	1,440	0	5,292	0	8,110	0	27,945	0	9,550	0	33,237	0
		28	9,813	34,822	15	0	1,440	0	5,292	0	8,110	0	27,945	0	9,550	0	33,237	0
San Enrique	1	22	993	3,350	18	0	208	0	822	0	709	0	2,416	0	917	0	3,238	0
		22	993	3,350	18	0	208	0	822	0	709	0	2,416	0	917	0	3,238	0
San Joaquin	1	55	1,362	4,613	5	0	53	0	211	0	110	0	416	0	163	0	627	0
		55	1,362	4,613	5	0	53	0	211	0	110	0	416	0	163	0	627	0
San Miguel	1	18	629	2,360	12	0	193	0	700	0	436	0	1,662	0	629	0	2,362	0
		18	629	2,360	12	0	193	0	700	0	436	0	1,662	0	629	0	2,362	0
San Rafael	1	6	273	751	3	0	9	0	27	0	264	0	724	0	273	0	751	0
		6	273	751	3	0	9	0	27	0	264	0	724	0	273	0	751	0
Santa Barbara	1	51	2,064	8,453	35	0	403	0	1,222	0	63	0	254	0	466	0	1,476	0
		51	2,064	8,453	35	0	403	0	1,222	0	63	0	254	0	466	0	1,476	0
Sara	1	35	2,292	8,247	88	0	2,292	0	8,247	0	0	0	0	0	2,292	0	8,247	0
		35	2,292	8,247	88	0	2,292	0	8,247	0	0	0	0	0	2,292	0	8,247	0
Tigbauan	1	22	1,796	6,982	17	0	569	0	2,165	0	1,227	0	4,817	0	1,796	0	6,982	0
		22	1,796	6,982	17	0	569	0	2,165	0	1,227	0	4,817	0	1,796	0	6,982	0
Tubungan	1	42	976	4,625	7	0	14	0	72	0	137	0	670	0	151	0	742	0
		42	976	4,625	7	0	14	0	72	0	137	0	670	0	151	0	742	0
Zarraga	1	24	4,698	16,182	2	0	58	0	228	0	301	0	1,225	0	359	0	1,453	0
		24	4,698	16,182	2	0	58	0	228	0	301	0	1,225	0	359	0	1,453	0
ILOILO CITY	1	67	2,779	10,949	47	0	1,373	0	5,935	0	1,376	0	4,945	0	2,749	0	10,880	0
Iloilo City	1	67	2,779	10,949	47	0	1,373	0	5,935	0	1,376	0	4,945	0	2,749	0	10,880	0
		67	2,779	10,949	47	0	1,373	0	5,935	0	1,376	0	4,945	0	2,749	0	10,880	0
BACOLOD CITY	1	30	13,257	81,965	20	0	642	0	2,578	0	0	0	0	0	642	0	2,578	0
Bacolod City	1	30	13,257	81,965	20	0	642	0	2,578	0	0	0	0	0	642	0	2,578	0
		30	13,257	81,965	20	0	642	0	2,578	0	0	0	0	0	642	0	2,578	0
NEGROS OCCIDENTAL	31	283	49,140	192,663	252	0	4,866	0	18,462	0	8,237	0	35,181	0	13,103	0	53,643	0
Bago City	1	17	329	1,197	17	0	244	0	854	0	71	0	280	0	315	0	1,134	0
		17	329	1,197	17	0	244	0	854	0	71	0	280	0	315	0	1,134	0
Binalbagan	1	9	233	982	3	0	106	0	458	0	0	0	0	0	106	0	458	0
		9	233	982	3	0	106	0	458	0	0	0	0	0	106	0	458	0

REGION PROVINCE CITY/ MUNICIPALITY BARANGAY		NO. OF AFFECTED			No. of ECs		Inside Evacuation Centers				Outside Evacuation Centers				TOTAL SERVED (CURRENT)			
		Brgys.	Families	Persons	CUM	NOW	Families		Persons		Families		Persons		Families		Persons	
							CUM	NOW	CUM	NOW	CUM	NOW	CUM	NOW	CUM	NOW	CUM	NOW
							(Inside + Outside)											
Cadiz City	1	3	3	10	3	0	21	0	110	0	0	0	0	0	21	0	110	0
		3	3	10	3	0	21	0	110	0	0	0	0	0	21	0	110	0
Calatrava	1	22	2,710	13,415	1	0	1	0	10	0	868	0	4,340	0	869	0	4,350	0
		22	2,710	13,415	1	0	1	0	10	0	868	0	4,340	0	869	0	4,350	0
Candoni	1	9	165	630	4	0	90	0	339	0	75	0	291	0	165	0	630	0
		9	165	630	4	0	90	0	339	0	75	0	291	0	165	0	630	0
Cauayan	1	8	992	4,280	14	0	835	0	3,212	0	90	0	726	0	925	0	3,938	0
		8	992	4,280	14	0	835	0	3,212	0	90	0	726	0	925	0	3,938	0
Enrique B. Magalona	1	11	1,717	6,115	1	0	21	0	53	0	90	0	242	0	111	0	295	0
		11	1,717	6,115	1	0	21	0	53	0	90	0	242	0	111	0	295	0
Escalante City	1	1	2	10	0	0	0	0	0	0	1	0	7	0	1	0	7	0
		1	2	10	0	0	0	0	0	0	1	0	7	0	1	0	7	0
Himamaylan City	1	9	158	542	7	0	147	0	499	0	11	0	43	0	158	0	542	0
		9	158	542	7	0	147	0	499	0	11	0	43	0	158	0	542	0
Hinigaran	1	16	3,278	9,895	84	0	76	0	294	0	759	0	2,470	0	835	0	2,764	0
		16	3,278	9,895	84	0	76	0	294	0	759	0	2,470	0	835	0	2,764	0
Hinoba-an	1	10	1,052	3,736	17	0	740	0	2,706	0	297	0	972	0	1,037	0	3,678	0
		10	1,052	3,736	17	0	740	0	2,706	0	297	0	972	0	1,037	0	3,678	0
Ilog	1	12	3,836	13,172	12	0	91	0	303	0	185	0	735	0	276	0	1,038	0
		12	3,836	13,172	12	0	91	0	303	0	185	0	735	0	276	0	1,038	0
Isabela	1	6	220	729	2	0	42	0	147	0	0	0	0	0	42	0	147	0
		6	220	729	2	0	42	0	147	0	0	0	0	0	42	0	147	0
Kabankalan City	1	17	594	2,650	2	0	338	0	1,442	0	243	0	1,214	0	581	0	2,656	0
		17	594	2,650	2	0	338	0	1,442	0	243	0	1,214	0	581	0	2,656	0
La Carlota City	1	2	13	53	4	0	12	0	48	0	1	0	5	0	13	0	53	0
		2	13	53	4	0	12	0	48	0	1	0	5	0	13	0	53	0
La Castellana	1	3	139	545	1	0	2	0	9	0	2	0	8	0	4	0	17	0
		3	139	545	1	0	2	0	9	0	2	0	8	0	4	0	17	0
Manapla	1	2	15	55	1	0	8	0	20	0	2	0	10	0	10	0	30	0
		2	15	55	1	0	8	0	20	0	2	0	10	0	10	0	30	0
Moises Padilla	1	2	13	52	0	0	8	0	38	0	0	0	0	0	8	0	38	0
		2	13	52	0	0	8	0	38	0	0	0	0	0	8	0	38	0

REGION PROVINCE CITY/ MUNICIPALITY BARANGAY		NO. OF AFFECTED			No. of ECs		Inside Evacuation Centers				Outside Evacuation Centers				TOTAL SERVED (CURRENT)					
		Brgys.	Families	Persons	CUM	NOW	Families		Persons		Families		Persons		(Inside + Outside)		Families		Persons	
							CUM	NOW	CUM	NOW	CUM	NOW	CUM	NOW	CUM	NOW	CUM	NOW	CUM	NOW
Murcia	1	14	180	823	0	0	0	0	0	0	147	0	730	0	147	0	730	0		
		14	180	823	0	0	0	0	0	0	147	0	730	0	147	0	730	0		
Pontevedra, Negros	1	5	197	673	5	0	95	0	350	0	25	0	89	0	120	0	439	0		
		5	197	673	5	0	95	0	350	0	25	0	89	0	120	0	439	0		
Pulupandan	1	18	2,498	9,940	1	0	215	0	767	0	2,255	0	9,068	0	2,470	0	9,835	0		
		18	2,498	9,940	1	0	215	0	767	0	2,255	0	9,068	0	2,470	0	9,835	0		
Sagay City	1	5	219	577	1	0	2	0	8	0	3	0	17	0	5	0	25	0		
		5	219	577	1	0	2	0	8	0	3	0	17	0	5	0	25	0		
San Carlos City	1	14	4,077	17,331	9	0	931	0	3,651	0	3	0	11	0	934	0	3,662	0		
		14	4,077	17,331	9	0	931	0	3,651	0	3	0	11	0	934	0	3,662	0		
Salvador Benedicto	1	7	8,070	33,352	1	0	6	0	24	0	38	0	64	0	44	0	88	0		
		7	8,070	33,352	1	0	6	0	24	0	38	0	64	0	44	0	88	0		
San Enrique, Negros	1	10	7,766	27,147	29	0	41	0	163	0	11	0	51	0	52	0	214	0		
		10	7,766	27,147	29	0	41	0	163	0	11	0	51	0	52	0	214	0		
Silay City	1	16	5,238	20,843	16	0	200	0	713	0	0	0	0	0	200	0	713	0		
		16	5,238	20,843	16	0	200	0	713	0	0	0	0	0	200	0	713	0		
Sipalay City	1	7	511	1,807	4	0	457	0	1,667	0	0	0	0	0	457	0	1,667	0		
		7	511	1,807	4	0	457	0	1,667	0	0	0	0	0	457	0	1,667	0		
Talisay City	1	5	58	264	4	0	33	0	153	0	0	0	0	0	33	0	153	0		
		5	58	264	4	0	33	0	153	0	0	0	0	0	33	0	153	0		
Toboso	1	5	52	223	2	0	51	0	221	0	0	0	0	0	51	0	221	0		
		5	52	223	2	0	51	0	221	0	0	0	0	0	51	0	221	0		
Valladolid	1	16	4,802	21,604	5	0	50	0	192	0	3,060	0	13,808	0	3,110	0	14,000	0		
		16	4,802	21,604	5	0	50	0	192	0	3,060	0	13,808	0	3,110	0	14,000	0		
Victorias City	1	2	3	11	2	0	3	0	11	0	0	0	0	0	3	0	11	0		
		2	3	11	2	0	3	0	11	0	0	0	0	0	3	0	11	0		
REGION 7	12	18	405	1,699	19	13	453	102	1,804	321	6	6	39	39	459	108	1,843	360		
CEBU	11	16	148	680	17	11	196	80	785	249	6	6	39	39	202	86	824	288		
Cebu City	1	1	5	16	1	1	5	5	16	16	0	0	0	0	5	5	16	16		
		1	5	16	1	1	5	5	16	16	0	0	0	0	5	5	16	16		
Consolacion	1	1	3	9	0	0	0	0	0	0	3	3	9	9	3	3	9	9		
		1	3	9	0	0	0	0	0	0	3	3	9	9	3	3	9	9		

REGION PROVINCE CITY/ MUNICIPALITY BARANGAY		NO. OF AFFECTED			No. of ECs		Inside Evacuation Centers				Outside Evacuation Centers				TOTAL SERVED (CURRENT)			
		Brgys.	Families	Persons	CUM	NOW	Families		Persons		Families		Persons		Families		Persons	
							CUM	NOW	CUM	NOW	CUM	NOW	CUM	NOW	CUM	NOW	CUM	NOW
							(Inside + Outside)											
Mandaue City	1	2	64	281	4	1	103	39	401	120	0	0	0	0	103	39	401	120
		2	64	281	4	1	103	39	401	120	0	0	0	0	103	39	401	120
Minglanilla	1	1	8	46	1	1	8	8	46	46	2	2	12	12	10	10	58	58
		1	8	46	1	1	8	8	46	46	2	2	12	12	10	10	58	58
Liloan	1	2	18	95	4	0	18	0	95	0	0	0	12	12	18	0	107	12
		2	18	95	4	0	18	0	95	0	0	0	12	12	18	0	107	12
Toledo City	1	2	12	44	1	0	11	0	38	0	1	1	6	6	12	1	44	6
		2	12	44	1	0	11	0	38	0	1	1	6	6	12	1	44	6
Balamban	1	1	10	81	1	1	10	0	81	0	0	0	0	0	10	0	81	0
		1	10	81	1	1	10	0	81	0	0	0	0	0	10	0	81	0
Bantayan	1	1	1	4	1	4	1	1	4	4	0	0	0	0	1	1	4	4
		1	1	4	1	4	1	1	4	4	0	0	0	0	1	1	4	4
Asturias	1	1	1	7	1	1	1	1	7	1	0	0	0	0	1	1	7	1
		1	1	7	1	1	1	1	7	1	0	0	0	0	1	1	7	1
San Francisco	1	2	12	35	1	0	25	12	35	0	0	0	0	0	25	12	35	0
		2	12	35	1	0	25	12	35	0	0	0	0	0	25	12	35	0
Compostela	1	2	14	62	2	2	14	14	62	62	0	0	0	0	14	14	62	62
		2	14	62	2	2	14	14	62	62	0	0	0	0	14	14	62	62
NEGROS ORIENTAL	1	2	257	1,019	2	2	257	22	1,019	72	0	0	0	0	257	22	1,019	72
Guihulngan	1	2	257	1,019	2	2	257	22	1,019	72	0	0	0	0	257	22	1,019	72
		2	257	1,019	2	2	257	22	1,019	72	0	0	0	0	257	22	1,019	72
REGION 8	143	596	106,475	398,480	359	1	16,976	30	43,962	55	2,934	0	7,165	0	19,910	30	51,127	55
BILIRAN	8	59	1,526	5,718	22	0	393	0	1,441	0	73	0	183	0	466	0	1,624	0
Almeria	1	2	94	253	1	0	83	0	415	0	0	0	0	0	83	0	415	0
		2	94	253	1	0	83	0	415	0	0	0	0	0	83	0	415	0
Biliran	1	2	69	271	1	0	2	0	10	0	0	0	0	0	2	0	10	0
		2	69	271	1	0	2	0	10	0	0	0	0	0	2	0	10	0
Cabucgayan	1	1	264	981	0	0	0	0	0	0	0	0	0	0	0	0	0	0
		1	264	981	0	0	0	0	0	0	0	0	0	0	0	0	0	0
Caibiran	1	1	157	618	0	0	0	0	0	0	0	0	0	0	0	0	0	0
		1	157	618	0	0	0	0	0	0	0	0	0	0	0	0	0	0
Culaba	1	4	131	482	0	0	0	0	0	0	0	0	0	0	0	0	0	0

REGION PROVINCE CITY/ MUNICIPALITY BARANGAY		NO. OF AFFECTED			No. of ECs		Inside Evacuation Centers				Outside Evacuation Centers				TOTAL SERVED (CURRENT)			
		Brgys.	Families	Persons	CUM	NOW	Families		Persons		Families		Persons		Families		Persons	
							CUM	NOW	CUM	NOW	CUM	NOW	CUM	NOW	CUM	NOW	CUM	NOW
							(Inside + Outside)		Families		Persons		Families		Persons		Families	
		4	131	482	0	0	0	0	0	0	0	0	0	0	0	0	0	0
Kawayan	1	15	212	891	1	0	26	0	0	0	0	0	0	0	26	0	0	0
		15	212	891	1	0	26	0	0	0	0	0	0	0	26	0	0	0
Maripipi	1	14	186	562	6	0	78	0	264	0	73	0	183	0	151	0	447	0
		14	186	562	6	0	78	0	264	0	73	0	183	0	151	0	447	0
Naval	1	20	413	1,660	13	0	204	0	752	0	0	0	0	0	204	0	752	0
		20	413	1,660	13	0	204	0	752	0	0	0	0	0	204	0	752	0
EASTERN SAMAR	23	81	44,387	166,842	42	0	1,590	0	8,710	0	675	0	818	0	2,265	0	9,528	0
Arteche	1	1	4,616	17,223	1	0	0	0	0	0	0	0	0	0	0	0	0	0
		1	4,616	17,223	1	0	0	0	0	0	0	0	0	0	0	0	0	0
Balangiga	1	1	4,591	14,144	1	0	212	0	4,590	0	0	0	0	0	212	0	4,590	0
		1	4,591	14,144	1	0	212	0	4,590	0	0	0	0	0	212	0	4,590	0
Balangkayan	1	0	0	0	0	0	0	0	0	0	0	0	0	0	0	0	0	0
		0	0	0	0	0	0	0	0	0	0	0	0	0	0	0	0	0
Borongan City	1	0	0	0	0	0	0	0	0	0	0	0	0	0	0	0	0	0
		0	0	0	0	0	0	0	0	0	0	0	0	0	0	0	0	0
Can0avid	1	1	6,124	23,137	1	0	0	0	0	0	0	0	0	0	0	0	0	0
		1	6,124	23,137	1	0	0	0	0	0	0	0	0	0	0	0	0	0
Dolores	1	0	0	0	1	0	0	0	0	0	0	0	0	0	0	0	0	0
		0	0	0	1	0	0	0	0	0	0	0	0	0	0	0	0	0
Gen. Macarthur	1	0	0	0	0	0	0	0	0	0	0	0	0	0	0	0	0	0
		0	0	0	0	0	0	0	0	0	0	0	0	0	0	0	0	0
Giporlos	1	3	4,591	16,054	1	0	207	0	725	0	0	0	0	0	207	0	725	0
		3	4,591	16,054	1	0	207	0	725	0	0	0	0	0	207	0	725	0
Guiuan	1	0	0	0	0	0	0	0	0	0	0	0	0	0	0	0	0	0
		0	0	0	0	0	0	0	0	0	0	0	0	0	0	0	0	0
Hernani	1	1	351	1,177	0	0	0	0	0	0	0	0	0	0	0	0	0	0
		1	351	1,177	0	0	0	0	0	0	0	0	0	0	0	0	0	0
Jipapad	1	13	2,780	9,913	4	0	65	0	158	0	18	0	72	0	83	0	230	0
		13	2,780	9,913	4	0	65	0	158	0	18	0	72	0	83	0	230	0
Lawaan	1	16	3,881	13,479	16	0	1,014	0	3,237	0	0	0	0	0	1,014	0	3,237	0
		16	3,881	13,479	16	0	1,014	0	3,237	0	0	0	0	0	1,014	0	3,237	0

REGION PROVINCE CITY/ MUNICIPALITY BARANGAY		NO. OF AFFECTED			No. of ECs		Inside Evacuation Centers				Outside Evacuation Centers				TOTAL SERVED (CURRENT)			
		Brgys.	Families	Persons	CUM	NOW	Families		Persons		Families		Persons		Families		Persons	
							CUM	NOW	CUM	NOW	CUM	NOW	CUM	NOW	CUM	NOW	CUM	NOW
							(Inside + Outside)		Families		Persons		Families		Persons		Families	
Llorente	1	0	0	0	0	0	0	0	0	0	0	0	0	0	0	0	0	0
		0	0	0	0	0	0	0	0	0	0	0	0	0	0	0	0	0
Maslog	1	1	35	175	0	0	0	0	0	0	0	0	0	0	0	0	0	0
		1	35	175	0	0	0	0	0	0	0	0	0	0	0	0	0	0
Maydolong	1	0	0	0	0	0	0	0	0	0	0	0	0	0	0	0	0	0
		0	0	0	0	0	0	0	0	0	0	0	0	0	0	0	0	0
Mercedes	1	1	500	1,020	0	0	0	0	0	0	0	0	0	0	0	0	0	0
		1	500	1,020	0	0	0	0	0	0	0	0	0	0	0	0	0	0
Oras	1	1	6,010	23,979	0	0	0	0	0	0	0	0	0	0	0	0	0	0
		1	6,010	23,979	0	0	0	0	0	0	0	0	0	0	0	0	0	0
Quinapondan	1	0	0	0	0	0	0	0	0	0	0	0	0	0	0	0	0	0
		0	0	0	0	0	0	0	0	0	0	0	0	0	0	0	0	0
Salcedo	1	41	6,389	23,946	17	0	92	0	0	0	657	0	746	0	749	0	746	0
		41	6,389	23,946	17	0	92	0	0	0	657	0	746	0	749	0	746	0
San Julian	1	0	0	0	0	0	0	0	0	0	0	0	0	0	0	0	0	0
		0	0	0	0	0	0	0	0	0	0	0	0	0	0	0	0	0
San Policarpo	1	1	4,519	22,595	0	0	0	0	0	0	0	0	0	0	0	0	0	0
		1	4,519	22,595	0	0	0	0	0	0	0	0	0	0	0	0	0	0
Sulat	1	0	0	0	0	0	0	0	0	0	0	0	0	0	0	0	0	0
		0	0	0	0	0	0	0	0	0	0	0	0	0	0	0	0	0
Taft	1	0	0	0	0	0	0	0	0	0	0	0	0	0	0	0	0	0
		0	0	0	0	0	0	0	0	0	0	0	0	0	0	0	0	0
LEYTE	43	200	41,179	148,845	153	0	7,977	0	10,981	0	675	0	254	0	8,652	0	11,235	0
Abuyog	1	2	48	152	2	0	48	0	152	0	0	0	0	0	48	0	152	0
		2	48	152	2	0	48	0	152	0	0	0	0	0	48	0	152	0
Alangalang	1	2	11	31	2	0	11	0	31	0	0	0	0	0	11	0	31	0
		2	11	31	2	0	11	0	31	0	0	0	0	0	11	0	31	0
Albuera	1	11	480	1,524	11	0	480	0	1,524	0	0	0	0	0	480	0	1,524	0
		11	480	1,524	11	0	480	0	1,524	0	0	0	0	0	480	0	1,524	0
Babatngon	1	0	0	0	0	0	0	0	0	0	0	0	0	0	0	0	0	0
		0	0	0	0	0	0	0	0	0	0	0	0	0	0	0	0	0
Barugo	1	0	0	0	0	0	0	0	0	0	0	0	0	0	0	0	0	0

REGION PROVINCE CITY/ MUNICIPALITY BARANGAY		NO. OF AFFECTED			No. of ECs		Inside Evacuation Centers				Outside Evacuation Centers				TOTAL SERVED (CURRENT)				
		Brgys.	Families	Persons	CUM	NOW	Families		Persons		Families		Persons		Families		Persons		
							CUM	NOW	CUM	NOW	CUM	NOW	CUM	NOW	CUM	NOW	CUM	NOW	
(Inside + Outside)																			
		0	0	0	0	0	0	0	0	0	0	0	0	0	0	0	0	0	
Bato	1	33	11,094	47,170	5	0	1,057	0	0	0	0	0	0	0	0	1,057	0	0	0
		33	11,094	47,170	5	0	1,057	0	0	0	0	0	0	0	0	1,057	0	0	0
Baybay City	1	9	514	2,537	11	0	514	0	2,357	0	0	0	0	0	0	514	0	2,357	0
		9	514	2,537	11	0	514	0	2,357	0	0	0	0	0	0	514	0	2,357	0
Burauen	1	6	689	3,445	0	0	0	0	0	0	0	0	0	0	0	0	0	0	0
		6	689	3,445	0	0	0	0	0	0	0	0	0	0	0	0	0	0	0
Calubian	1	2	47	175	2	0	47	0	175	0	0	0	0	0	0	47	0	175	0
		2	47	175	2	0	47	0	175	0	0	0	0	0	0	47	0	175	0
Capoocan	1	4	49	209	6	0	44	0	183	0	0	0	0	0	0	44	0	183	0
		4	49	209	6	0	44	0	183	0	0	0	0	0	0	44	0	183	0
Carigara	1	0	0	0	0	0	0	0	0	0	0	0	0	0	0	0	0	0	0
		0	0	0	0	0	0	0	0	0	0	0	0	0	0	0	0	0	0
Dagami	1	0	0	0	0	0	0	0	0	0	0	0	0	0	0	0	0	0	0
		0	0	0	0	0	0	0	0	0	0	0	0	0	0	0	0	0	0
Dulag	1	2	52	202	1	0	3	0	11	0	0	0	0	0	0	3	0	11	0
		2	52	202	1	0	3	0	11	0	0	0	0	0	0	3	0	11	0
Hilongos	1	51	19,133	61,482	48	0	3,900	0	0	0	560	0	0	0	4,460	0	0	0	
		51	19,133	61,482	48	0	3,900	0	0	0	560	0	0	0	4,460	0	0	0	
Hindang	1	20	2,409	10,154	6	0	550	0	2,148	0	100	0	180	0	650	0	2,328	0	
		20	2,409	10,154	6	0	550	0	2,148	0	100	0	180	0	650	0	2,328	0	
Inopacan	1	20	5,108	15,324	13	0	390	0	1,248	0	0	0	0	0	390	0	1,248	0	
		20	5,108	15,324	13	0	390	0	1,248	0	0	0	0	0	390	0	1,248	0	
Isabel	1	0	0	0	0	0	0	0	0	0	0	0	0	0	0	0	0	0	0
		0	0	0	0	0	0	0	0	0	0	0	0	0	0	0	0	0	0
Jaro	1	0	0	0	0	0	0	0	0	0	0	0	0	0	0	0	0	0	0
		0	0	0	0	0	0	0	0	0	0	0	0	0	0	0	0	0	0
Javier	1	0	0	0	0	0	0	0	0	0	0	0	0	0	0	0	0	0	0
		0	0	0	0	0	0	0	0	0	0	0	0	0	0	0	0	0	0
Julita	1	0	0	0	0	0	0	0	0	0	0	0	0	0	0	0	0	0	0
		0	0	0	0	0	0	0	0	0	0	0	0	0	0	0	0	0	0
Kananga	1	1	3	16	1	0	3	0	16	0	0	0	0	0	3	0	16	0	

REGION PROVINCE CITY/ MUNICIPALITY BARANGAY		NO. OF AFFECTED			No. of ECs		Inside Evacuation Centers				Outside Evacuation Centers				TOTAL SERVED (CURRENT)			
		Brgys.	Families	Persons	CUM	NOW	Families		Persons		Families		Persons		Families		Persons	
							CUM	NOW	CUM	NOW	CUM	NOW	CUM	NOW	CUM	NOW	CUM	NOW
							(Inside + Outside)											
		1	3	16	1	0	3	0	16	0	0	0	0	0	3	0	16	0
La Paz	1	0	0	0	0	0	0	0	0	0	0	0	0	0	0	0	0	0
		0	0	0	0	0	0	0	0	0	0	0	0	0	0	0	0	0
Leyte	1	0	0	0	0	0	0	0	0	0	0	0	0	0	0	0	0	0
		0	0	0	0	0	0	0	0	0	0	0	0	0	0	0	0	0
Macarthur	1	0	0	0	0	0	0	0	0	0	0	0	0	0	0	0	0	0
		0	0	0	0	0	0	0	0	0	0	0	0	0	0	0	0	0
Mahaplag	1	6	169	846	5	0	97	0	298	0	0	0	0	0	97	0	298	0
		6	169	846	5	0	97	0	298	0	0	0	0	0	97	0	298	0
Matag0ob	1	1	187	568	1	0	187	0	568	0	0	0	0	0	187	0	568	0
		1	187	568	1	0	187	0	568	0	0	0	0	0	187	0	568	0
Matalom	1	1	16	57	1	0	16	0	57	0	0	0	0	0	16	0	57	0
		1	16	57	1	0	16	0	57	0	0	0	0	0	16	0	57	0
Mayorga	1	0	0	0	0	0	0	0	0	0	0	0	0	0	0	0	0	0
		0	0	0	0	0	0	0	0	0	0	0	0	0	0	0	0	0
Merida	1	1	5	20	1	0	5	0	20	0	0	0	0	0	5	0	20	0
		1	5	20	1	0	5	0	20	0	0	0	0	0	5	0	20	0
Ormoc City	1	21	581	2,036	32	0	581	0	2,036	0	8	0	29	0	589	0	2,065	0
		21	581	2,036	32	0	581	0	2,036	0	8	0	29	0	589	0	2,065	0
Palo	1	0	0	0	0	0	0	0	0	0	0	0	0	0	0	0	0	0
		0	0	0	0	0	0	0	0	0	0	0	0	0	0	0	0	0
Palompon	1	1	554	2,770	1	0	21	0	75	0	0	0	0	0	21	0	75	0
		1	554	2,770	1	0	21	0	75	0	0	0	0	0	21	0	75	0
Pastrana	1	0	0	0	0	0	0	0	0	0	0	0	0	0	0	0	0	0
		0	0	0	0	0	0	0	0	0	0	0	0	0	0	0	0	0
San Isidro	1	1	3	8	1	0	3	0	8	0	0	0	0	0	3	0	8	0
		1	3	8	1	0	3	0	8	0	0	0	0	0	3	0	8	0
San Miguel	1	0	0	0	0	0	0	0	0	0	0	0	0	0	0	0	0	0
		0	0	0	0	0	0	0	0	0	0	0	0	0	0	0	0	0
Sta. Fe	1	4	11	61	2	0	4	0	16	0	7	0	45	0	11	0	61	0
		4	11	61	2	0	4	0	16	0	7	0	45	0	11	0	61	0
Tabango	1	1	16	58	1	0	16	0	58	0	0	0	0	0	16	0	58	0

REGION PROVINCE CITY/ MUNICIPALITY BARANGAY		NO. OF AFFECTED			No. of ECs		Inside Evacuation Centers				Outside Evacuation Centers				TOTAL SERVED (CURRENT)					
		Brgys.	Families	Persons	CUM	NOW	Families		Persons		Families		Persons		Families		Persons			
							CUM	NOW	CUM	NOW	CUM	NOW	CUM	NOW	CUM	NOW	CUM	NOW		
							(Inside + Outside)		Families		Persons		Families		Persons		Families		Persons	
		1	16	58	1	0	16	0	58	0	0	0	0	0	0	0	16	0	58	0
Tabontabon	1	0	0	0	0	0	0	0	0	0	0	0	0	0	0	0	0	0	0	0
		0	0	0	0	0	0	0	0	0	0	0	0	0	0	0	0	0	0	0
Tacloban City	1	0	0	0	0	0	0	0	0	0	0	0	0	0	0	0	0	0	0	0
		0	0	0	0	0	0	0	0	0	0	0	0	0	0	0	0	0	0	0
Tanauan	1	0	0	0	0	0	0	0	0	0	0	0	0	0	0	0	0	0	0	0
		0	0	0	0	0	0	0	0	0	0	0	0	0	0	0	0	0	0	0
Tolosa	1	0	0	0	0	0	0	0	0	0	0	0	0	0	0	0	0	0	0	0
		0	0	0	0	0	0	0	0	0	0	0	0	0	0	0	0	0	0	0
Tunga	1	0	0	0	0	0	0	0	0	0	0	0	0	0	0	0	0	0	0	0
		0	0	0	0	0	0	0	0	0	0	0	0	0	0	0	0	0	0	0
Villaba	1	0	0	0	0	0	0	0	0	0	0	0	0	0	0	0	0	0	0	0
		0	0	0	0	0	0	0	0	0	0	0	0	0	0	0	0	0	0	0
NORTHERN SAMAR	24	94	10,411	43,343	26	0	3,008	0	12,028	0	806	0	3,222	0	3,814	0	15,250	0	0	0
Allen	1	15	477	2,035	0	0	44	0	309	0	0	0	0	0	44	0	309	0	0	0
		15	477	2,035	0	0	44	0	309	0	0	0	0	0	44	0	309	0	0	0
Biri	1	1	72	261	0	0	72	0	261	0	0	0	0	0	72	0	261	0	0	0
		1	72	261	0	0	72	0	261	0	0	0	0	0	72	0	261	0	0	0
Bobon	1	2	33	121	0	0	33	0	121	0	0	0	0	0	33	0	121	0	0	0
		2	33	121	0	0	33	0	121	0	0	0	0	0	33	0	121	0	0	0
Capul	1	8	58	210	0	0	58	0	210	0	0	0	0	0	58	0	210	0	0	0
		8	58	210	0	0	58	0	210	0	0	0	0	0	58	0	210	0	0	0
Catarman	1	10	2,471	10,541	2	0	104	0	476	0	395	0	1,500	0	499	0	1,976	0	0	0
		10	2,471	10,541	2	0	104	0	476	0	395	0	1,500	0	499	0	1,976	0	0	0
Catubig	1	1	16	63	0	0	16	0	63	0	0	0	0	0	16	0	63	0	0	0
		1	16	63	0	0	16	0	63	0	0	0	0	0	16	0	63	0	0	0
Gamay	1	1	152	391	0	0	109	0	230	0	43	0	161	0	152	0	391	0	0	0
		1	152	391	0	0	109	0	230	0	43	0	161	0	152	0	391	0	0	0
Laoang	1	13	735	3,340	14	0	503	0	2,056	0	236	0	1,006	0	739	0	3,062	0	0	0
		13	735	3,340	14	0	503	0	2,056	0	236	0	1,006	0	739	0	3,062	0	0	0
Lapinig	1	1	274	1,270	0	0	274	0	1,270	0	0	0	0	0	274	0	1,270	0	0	0
		1	274	1,270	0	0	274	0	1,270	0	0	0	0	0	274	0	1,270	0	0	0

REGION PROVINCE CITY/ MUNICIPALITY BARANGAY		NO. OF AFFECTED			No. of ECs		Inside Evacuation Centers				Outside Evacuation Centers				TOTAL SERVED (CURRENT)			
		Brgys.	Families	Persons	CUM	NOW	Families		Persons		Families		Persons		Families		Persons	
							CUM	NOW	CUM	NOW	CUM	NOW	CUM	NOW	CUM	NOW	CUM	NOW
							(Inside + Outside)		Families		Persons		Families		Persons		Families	
Las Navas	1	0	0	0	0	0	0	0	0	0	0	0	0	0	0	0	0	0
		0	0	0	0	0	0	0	0	0	0	0	0	0	0	0	0	0
Lavezares	1	1	135	583	0	0	63	0	263	0	0	0	0	0	63	0	263	0
		1	135	583	0	0	63	0	263	0	0	0	0	0	63	0	263	0
Lope De Vega	1	23	3,842	16,076	10	0	204	0	728	0	9	0	31	0	213	0	759	0
		23	3,842	16,076	10	0	204	0	728	0	9	0	31	0	213	0	759	0
Mapanas	1	1	9	50	0	0	9	0	50	0	0	0	0	0	9	0	50	0
		1	9	50	0	0	9	0	50	0	0	0	0	0	9	0	50	0
Mondragon	1	1	23	96	0	0	10	0	46	0	0	0	0	0	10	0	46	0
		1	23	96	0	0	10	0	46	0	0	0	0	0	10	0	46	0
Palapag	1	1	488	1,952	0	0	33	0	146	0	0	0	0	0	33	0	146	0
		1	488	1,952	0	0	33	0	146	0	0	0	0	0	33	0	146	0
Pambujan	1	1	373	1,638	0	0	373	0	1,638	0	0	0	0	0	373	0	1,638	0
		1	373	1,638	0	0	373	0	1,638	0	0	0	0	0	373	0	1,638	0
Rosario	1	8	613	2,284	0	0	613	0	2,284	0	0	0	0	0	613	0	2,284	0
		8	613	2,284	0	0	613	0	2,284	0	0	0	0	0	613	0	2,284	0
San Antonio	1	1	26	104	0	0	26	0	104	0	0	0	0	0	26	0	104	0
		1	26	104	0	0	26	0	104	0	0	0	0	0	26	0	104	0
San Isidro	1	1	100	417	0	0	100	0	417	0	0	0	0	0	100	0	417	0
		1	100	417	0	0	100	0	417	0	0	0	0	0	100	0	417	0
San Jose	1	1	55	214	0	0	55	0	214	0	0	0	0	0	55	0	214	0
		1	55	214	0	0	55	0	214	0	0	0	0	0	55	0	214	0
San Roque	1	1	216	896	0	0	93	0	372	0	123	0	524	0	216	0	896	0
		1	216	896	0	0	93	0	372	0	123	0	524	0	216	0	896	0
San Vicente	1	1	3	31	0	0	3	0	31	0	0	0	0	0	3	0	31	0
		1	3	31	0	0	3	0	31	0	0	0	0	0	3	0	31	0
Silvino Lubos	1	0	0	0	0	0	0	0	0	0	0	0	0	0	0	0	0	0
		0	0	0	0	0	0	0	0	0	0	0	0	0	0	0	0	0
Victoria	1	1	240	770	0	0	213	0	739	0	0	0	0	0	213	0	739	0
		1	240	770	0	0	213	0	739	0	0	0	0	0	213	0	739	0
SAMAR	26	81	5,220	22,186	47	0	572	0	1,865	0	399	0	1,760	0	971	0	3,625	0
Almagro	1	1	53	282	1	0	96	0	292	0	0	0	0	0	96	0	292	0

REGION PROVINCE CITY/ MUNICIPALITY BARANGAY		NO. OF AFFECTED			No. of ECs		Inside Evacuation Centers				Outside Evacuation Centers				TOTAL SERVED (CURRENT)				
		Brgys.	Families	Persons	CUM	NOW	Families		Persons		Families		Persons		Families		Persons		
							CUM	NOW	CUM	NOW	CUM	NOW	CUM	NOW	CUM	NOW	CUM	NOW	
							(Inside + Outside)												
		1	53	282	1	0	96	0	292	0	0	0	0	0	0	96	0	292	0
Basey	1	15	1,570	7,850	0	0	0	0	0	0	40	0	200	0	40	0	200	0	
		15	1,570	7,850	0	0	0	0	0	0	40	0	200	0	40	0	200	0	
Calbayog City	1	6	372	1,672	3	0	107	0	349	0	265	0	1,288	0	372	0	1,637	0	
		6	372	1,672	3	0	107	0	349	0	265	0	1,288	0	372	0	1,637	0	
Calbiga	1	0	0	0	0	0	0	0	0	0	0	0	0	0	0	0	0	0	
		0	0	0	0	0	0	0	0	0	0	0	0	0	0	0	0	0	
Catbalogan City	1	13	99	391	12	0	105	0	405	0	6	0	27	0	111	0	432	0	
		13	99	391	12	0	105	0	405	0	6	0	27	0	111	0	432	0	
Daram	1	0	0	0	0	0	0	0	0	0	0	0	0	0	0	0	0	0	
		0	0	0	0	0	0	0	0	0	0	0	0	0	0	0	0	0	
Gandara	1	1	109	411	1	0	2	0	10	0	0	0	0	0	2	0	10	0	
		1	109	411	1	0	2	0	10	0	0	0	0	0	2	0	10	0	
Hinabangan	1	1	20	79	0	0	0	0	0	0	0	0	0	0	0	0	0	0	
		1	20	79	0	0	0	0	0	0	0	0	0	0	0	0	0	0	
Jiabong	1	2	19	64	2	0	19	0	64	0	0	0	0	0	19	0	64	0	
		2	19	64	2	0	19	0	64	0	0	0	0	0	19	0	64	0	
Marabut	1	0	0	0	0	0	0	0	0	0	0	0	0	0	0	0	0	0	
		0	0	0	0	0	0	0	0	0	0	0	0	0	0	0	0	0	
Matuguinao	1	4	24	102	3	0	24	0	102	0	0	0	0	0	24	0	102	0	
		4	24	102	3	0	24	0	102	0	0	0	0	0	24	0	102	0	
Motiong	1	2	39	147	3	0	39	0	147	0	0	0	0	0	39	0	147	0	
		2	39	147	3	0	39	0	147	0	0	0	0	0	39	0	147	0	
Pagsanghan	1	2	17	58	1	0	17	0	58	0	0	0	0	0	17	0	58	0	
		2	17	58	1	0	17	0	58	0	0	0	0	0	17	0	58	0	
Paranas	1	1	175	905	2	0	6	0	20	0	0	0	0	0	6	0	20	0	
		1	175	905	2	0	6	0	20	0	0	0	0	0	6	0	20	0	
Pinabacdao	1	3	32	101	3	0	32	0	111	0	0	0	0	0	32	0	111	0	
		3	32	101	3	0	32	0	111	0	0	0	0	0	32	0	111	0	
San Jorge	1	3	27	78	3	0	27	0	78	0	0	0	0	0	27	0	78	0	
		3	27	78	3	0	27	0	78	0	0	0	0	0	27	0	78	0	
San Jose de Buan	1	2	18	65	2	0	18	0	65	0	0	0	0	0	18	0	65	0	

REGION PROVINCE CITY/ MUNICIPALITY BARANGAY		NO. OF AFFECTED			No. of ECs		Inside Evacuation Centers				Outside Evacuation Centers				TOTAL SERVED (CURRENT)					
		Brgys.	Families	Persons	CUM	NOW	Families		Persons		Families		Persons		Families		Persons			
							CUM	NOW	CUM	NOW	CUM	NOW	CUM	NOW	CUM	NOW	CUM	NOW		
							(Inside + Outside)													
		2	18	65	2	0	18	0	65	0	0	0	0	0	0	0	18	0	65	0
San Sebastian	1	0	0	0	0	0	0	0	0	0	0	0	0	0	0	0	0	0	0	0
		0	0	0	0	0	0	0	0	0	0	0	0	0	0	0	0	0	0	0
Sta. Margarita	1	2	70	292	4	0	57	0	77	0	49	0	51	0	106	0	128	0	0	
		2	70	292	4	0	57	0	77	0	49	0	51	0	106	0	128	0	0	
Sta. Rita	1	4	21	137	2	0	5	0	27	0	16	0	110	0	21	0	137	0	0	
		4	21	137	2	0	5	0	27	0	16	0	110	0	21	0	137	0	0	
Sto. Ni?o	1	0	0	0	0	0	0	0	0	0	0	0	0	0	0	0	0	0	0	
		0	0	0	0	0	0	0	0	0	0	0	0	0	0	0	0	0	0	
Tagapul0an	1	14	2,514	9,408	0	0	0	0	0	0	0	0	0	0	0	0	0	0	0	
		14	2,514	9,408	0	0	0	0	0	0	0	0	0	0	0	0	0	0	0	
Talalora	1	3	23	84	3	0	0	0	0	0	23	0	84	0	23	0	84	0	0	
		3	23	84	3	0	0	0	0	0	23	0	84	0	23	0	84	0	0	
Tarangnan	1	2	18	60	2	0	18	0	60	0	0	0	0	0	18	0	60	0	0	
		2	18	60	2	0	18	0	60	0	0	0	0	0	18	0	60	0	0	
Villareal	1	0	0	0	0	0	0	0	0	0	0	0	0	0	0	0	0	0	0	
		0	0	0	0	0	0	0	0	0	0	0	0	0	0	0	0	0	0	
Zumarraga	1	0	0	0	0	0	0	0	0	0	0	0	0	0	0	0	0	0	0	
		0	0	0	0	0	0	0	0	0	0	0	0	0	0	0	0	0	0	
SOUTHERN LEYTE	19	81	3,752	11,546	69	1	3,436	30	8,937	55	306	0	928	0	3,742	30	9,865	55	0	
Anahawan	1	1	4	8	1	0	4	0	8	0	0	0	0	0	4	0	8	0	0	
		1	4	8	1	0	4	0	8	0	0	0	0	0	4	0	8	0	0	
Bontoc	1	19	692	2,495	11	1	622	30	587	55	130	0	347	0	752	30	934	55	0	
		19	692	2,495	11	1	622	30	587	55	130	0	347	0	752	30	934	55	0	
Hinunangan	1	0	0	0	0	0	0	0	0	0	0	0	0	0	0	0	0	0	0	
		0	0	0	0	0	0	0	0	0	0	0	0	0	0	0	0	0	0	
Hinundayan	1	1	21	111	1	0	21	0	111	0	0	0	0	0	21	0	111	0	0	
		1	21	111	1	0	21	0	111	0	0	0	0	0	21	0	111	0	0	
Libagon	1	1	33	171	1	0	33	0	171	0	0	0	0	0	33	0	171	0	0	
		1	33	171	1	0	33	0	171	0	0	0	0	0	33	0	171	0	0	
Liloan	1	9	137	478	7	0	56	0	192	0	81	0	286	0	137	0	478	0	0	
		9	137	478	7	0	56	0	192	0	81	0	286	0	137	0	478	0	0	

REGION PROVINCE CITY/ MUNICIPALITY BARANGAY		NO. OF AFFECTED			No. of ECs		Inside Evacuation Centers				Outside Evacuation Centers				TOTAL SERVED (CURRENT)			
		Brgys.	Families	Persons	CUM	NOW	Families		Persons		Families		Persons		(Inside + Outside)			
							CUM	NOW	CUM	NOW	CUM	NOW	CUM	NOW	Families	Persons	Families	Persons
Limasawa	1	1	137	301	1	0	67	0	181	0	0	0	0	0	67	0	181	0
		1	137	301	1	0	67	0	181	0	0	0	0	0	67	0	181	0
Maasin City	1	1	1,787	4,772	1	0	1,787	0	4,772	0	0	0	0	0	1,787	0	4,772	0
		1	1,787	4,772	1	0	1,787	0	4,772	0	0	0	0	0	1,787	0	4,772	0
Macrohon	1	11	107	433	11	0	107	0	433	0	0	0	0	0	107	0	433	0
		11	107	433	11	0	107	0	433	0	0	0	0	0	107	0	433	0
Malitbog	1	1	220	684	1	0	220	0	684	0	0	0	0	0	220	0	684	0
		1	220	684	1	0	220	0	684	0	0	0	0	0	220	0	684	0
Padre Burgos	1	5	79	358	5	0	61	0	285	0	18	0	73	0	79	0	358	0
		5	79	358	5	0	61	0	285	0	18	0	73	0	79	0	358	0
Pintuyan	1	0	0	0	0	0	0	0	0	0	0	0	0	0	0	0	0	0
		0	0	0	0	0	0	0	0	0	0	0	0	0	0	0	0	0
Saint Bernard	1	7	288	897	7	0	288	0	897	0	0	0	0	0	288	0	897	0
		7	288	897	7	0	288	0	897	0	0	0	0	0	288	0	897	0
San Francisco	1	4	57	132	3	0	2	0	8	0	55	0	124	0	57	0	132	0
		4	57	132	3	0	2	0	8	0	55	0	124	0	57	0	132	0
San Juan	1	2	54	236	2	0	54	0	236	0	0	0	0	0	54	0	236	0
		2	54	236	2	0	54	0	236	0	0	0	0	0	54	0	236	0
San Ricardo	1	2	20	57	2	0	20	0	57	0	0	0	0	0	20	0	57	0
		2	20	57	2	0	20	0	57	0	0	0	0	0	20	0	57	0
Silago	1	0	0	0	0	0	0	0	0	0	0	0	0	0	0	0	0	0
		0	0	0	0	0	0	0	0	0	0	0	0	0	0	0	0	0
Sogod	1	9	93	351	8	0	71	0	253	0	22	0	98	0	93	0	351	0
		9	93	351	8	0	71	0	253	0	22	0	98	0	93	0	351	0
Tomas Oppus	1	7	23	62	7	0	23	0	62	0	0	0	0	0	23	0	62	0
		7	23	62	7	0	23	0	62	0	0	0	0	0	23	0	62	0
REGION 9	77	84	15,984	79,636	61	0	10,328	0	51,431	0	4,046	0	19,998	0	14,374	0	71,429	0
Zamboanga Del Norte	22	29	626	3,095	11	0	491	0	2,518	0	109	0	563	0	600	0	3,081	0
Dipolog City	2	2	11	55	1	0	0	0	0	0	11	0	55	0	11	0	55	0
Brgy. Miputak		1	5	25	1	0	0	0	0	0	5	0	25	0	5	0	25	0
Brgy. Galas		1	6	30	0	0	0	0	0	0	6	0	30	0	6	0	30	0
Siocon	6	6	30	114	6	0	30	0	114	0	0	0	0	0	30	0	114	0

REGION PROVINCE CITY/ MUNICIPALITY BARANGAY		NO. OF AFFECTED			No. of ECs		Inside Evacuation Centers				Outside Evacuation Centers				TOTAL SERVED (CURRENT)			
		Brgys.	Families	Persons	CUM	NOW	Families		Persons		Families		Persons		Families		Persons	
							CUM	NOW	CUM	NOW	CUM	NOW	CUM	NOW	CUM	NOW	CUM	NOW
(Inside + Outside)																		
Brgy. JP Brillantes		1	1	8	1	0	1	0	8	0	0	0	0	0	1	0	8	0
Brgy. New Lituban		1	2	7	1	0	2	0	7	0	0	0	0	0	2	0	7	0
Brgy. Poblacion		1	24	84	1	0	24	0	84	0	0	0	0	0	24	0	84	0
Brgy. M. Francisco		1	1	5	1	0	1	0	5	0	0	0	0	0	1	0	5	0
Brgy. Manaol		1	1	5	1	0	1	0	5	0	0	0	0	0	1	0	5	0
Brgy. Tagaytay		1	1	5	1	0	1	0	5	0	0	0	0	0	1	0	5	0
Sirawai	2	2	10	34	0	0	0	0	0	0	10	0	34	0	10	0	34	0
Brgy. Sitio Bunkhouse		1	5	19	0	0	0	0	0	0	5	0	19	0	5	0	19	0
Brgy. Sitio Kaayuhan		1	5	15	0	0	0	0	0	0	5	0	15	0	5	0	15	0
Baliguian	1	2	16	105	1	0	0	0	105	0	16	0	105	0	16	0	210	0
Brgy. Kauswagan & Brgy. Poblacion		2	16	105	1	0	0	0	105	0	16	0	105	0	16	0	210	0
Salug	1	2	22	98	1	0	4	0	14	0	0	0	0	0	4	0	14	0
Brgy. Poblacion East and Brgy. Ramong Magsaysay		2	22	98	1	0	4	0	14	0	0	0	0	0	4	0	14	0
President Manuel A. Roxas	1	2	97	485	1	0	97	0	485	0	0	0	0	0	97	0	485	0
Brgy. Denoman & Brgy. Langatian		2	97	485	1	0	97	0	485	0	0	0	0	0	97	0	485	0
Sindangan	7	8	80	400	0	0	0	0	0	0	72	0	365	0	72	0	365	0
		2	25	125	0	0	0	0	0	0	25	0	125	0	25	0	125	0
Brgy. Goleo		1	15	75	0	0	0	0	0	0	15	0	75	0	15	0	75	0
Brgy. Lawis		1	12	60	0	0	0	0	0	0	12	0	60	0	12	0	60	0
Brgy. Disud		1	14	70	0	0	0	0	0	0	14	0	70	0	14	0	70	0
Brgy. Lagalag		1	1	5	0	0	0	0	0	0	1	0	5	0	1	0	5	0
Brgy. Poblacion		1	8	40	0	0	0	0	0	0	0	0	5	0	0	0	5	0
Brgy. La Roche		1	5	25	0	0	0	0	0	0	5	0	25	0	5	0	25	0
Siayan	1	0	0	4	0	0	0	0	0	0	0	0	4	0	0	0	4	0
Brgy. Dumpilas		0	0	4	0	0	0	0	0	0	0	0	4	0	0	0	4	0
Sibuco	1	5	360	1,800	1	0	360	0	1,800	0	0	0	0	0	360	0	1,800	0
5 Barangays		5	360	1,800	1	0	360	0	1,800	0	0	0	0	0	360	0	1,800	0
Zamboanga City	39	39	13,812	68,790	39	0	9,675	0	48,105	0	3,523	0	17,345	0	13,198	0	65,450	0
Zamboanga City	39	39	13,812	68,790	39	0	9,675	0	48,105	0	3,523	0	17,345	0	13,198	0	65,450	0
Brgy. Ayala		1	255	1,275	1	0	255	0	1,275	0	0	0	0	0	255	0	1,275	0

REGION PROVINCE CITY/ MUNICIPALITY BARANGAY		NO. OF AFFECTED			No. of ECs		Inside Evacuation Centers				Outside Evacuation Centers				TOTAL SERVED (CURRENT)			
		Brgys.	Families	Persons	CUM	NOW	Families		Persons		Families		Persons		(Inside + Outside)			
							CUM	NOW	CUM	NOW	CUM	NOW	CUM	NOW	CUM	NOW	CUM	NOW
Brgy. Tulungatung	1	451	2,255	1	0	451	0	2,255	0	0	0	0	0	451	0	2,255	0	
Brgy. San Jose Gusu	1	834	4,170	1	0	0	0	0	0	0	0	0	0	0	0	0	0	
Brgy. Tictabon	1	7	35	1	0	7	0	35	0	0	0	0	0	7	0	35	0	
Brgy. San Roque	1	121	605	1	0	121	0	605	0	0	0	0	0	121	0	605	0	
Brgy. Santa Maria	1	413	2,065	1	0	413	0	2,065	0	0	0	0	0	413	0	2,065	0	
Brgy. Tumaga	1	1,200	6,000	1	0	1,200	0	6,000	0	0	0	0	0	1,200	0	6,000	0	
Brgy. Ayala	1	1,050	5,250	1	0	1,050	0	5,250	0	0	0	0	0	1,050	0	5,250	0	
Brgy. Maasin	1	300	1,500	1	0	300	0	1,500	0	0	0	0	0	300	0	1,500	0	
Brgy. Tictabon	1	7	35	1	0	7	0	35	0	0	0	0	0	7	0	35	0	
Brgy. Tugbungan	1	536	2,680	1	0	536	0	2,680	0	0	0	0	0	536	0	2,680	0	
Brgy. Talisayan	1	395	1,975	1	0	395	0	1,975	0	0	0	0	0	395	0	1,975	0	
Brgy. Sangali	1	49	245	1	0	49	0	245	0	0	0	0	0	49	0	245	0	
Brgy. Rio Hondo	1	54	270	1	0	54	0	270	0	0	0	0	0	54	0	270	0	
Brgy. Malagutay	1	121	605	1	0	121	0	605	0	0	0	0	0	121	0	605	0	
Brgy. Pasonanca	1	250	1,250	1	0	250	0	1,250	0	0	0	0	0	250	0	1,250	0	
Brgy. Boalan	1	317	1,585	1	0	0	0	0	0	0	0	0	0	0	0	0	0	
Brgy. Guiwan	1	1,599	7,995	1	0	0	0	0	0	0	0	0	0	0	0	0	0	
Brgy. Tetuan	1	541	2,705	1	0	541	0	2,705	0	0	0	0	0	541	0	2,705	0	
Brgy. Talon Talon	1	317	1,585	1	0	0	0	0	0	0	0	0	0	0	0	0	0	
Brgy. Putik	1	252	1,260	1	0	252	0	1,260	0	0	0	0	0	252	0	1,260	0	
Brgy. Cabatangan	1	150	750	1	0	150	0	750	0	0	0	0	0	150	0	750	0	
Brgy. Divisoria	1	32	160	1	0	32	0	160	0	32	0	160	0	64	0	320	0	
Curuan District	1	1,925	9,625	1	0	1,925	0	9,625	0	1,925	0	9,625	0	3,850	0	19,250	0	
Brgy. Manicahan	1	725	3,625	1	0	725	0	3,625	0	725	0	3,625	0	1,450	0	7,250	0	
Brgy. Cabaluay	1	30	150	1	0	30	0	150	0	30	0	150	0	60	0	300	0	
Brgy. Lunzuran	1	200	1,000	1	0	200	0	1,000	0	200	0	1,000	0	400	0	2,000	0	
Brgy. Lumabangan	1	30	150	1	0	30	0	150	0	30	0	150	0	60	0	300	0	
Brgy. Baliwasan	1	600	3,000	1	0	0	0	0	0	0	0	0	0	0	0	0	0	
Brgy. Lapaz	1	20	100	1	0	20	0	100	0	20	0	100	0	40	0	200	0	
Brgy. Pamucutan	1	80	400	1	0	0	0	0	0	0	0	0	0	0	0	0	0	
Brgy Canelar	1	60	30	1	0	60	0	30	0	60	0	30	0	120	0	60	0	
Brgy. Calarian	1	100	500	1	0	100	0	500	0	100	0	500	0	200	0	1,000	0	

REGION PROVINCE CITY/ MUNICIPALITY BARANGAY		NO. OF AFFECTED			No. of ECs		Inside Evacuation Centers				Outside Evacuation Centers				TOTAL SERVED (CURRENT)			
		Brgys.	Families	Persons	CUM	NOW	Families		Persons		Families		Persons		(Inside + Outside)			
							CUM	NOW	CUM	NOW	CUM	NOW	CUM	NOW	CUM	NOW	CUM	NOW
Brgy. Patalon		1	122	610	1	0	122	0	610	0	122	0	610	0	244	0	1,220	0
Brgy. Cawit		1	75	375	1	0	75	0	375	0	75	0	375	0	150	0	750	0
Brgy Kasanyangan		1	204	1,020	1	0	204	0	1,020	0	204	0	1,020	0	408	0	2,040	0
Camino Nuevo		1	100	500	1	0	0	0	0	0	0	0	0	0	0	0	0	0
Brgy Calarian		1	160	800	1	0	0	0	0	0	0	0	0	0	0	0	0	0
Brgy. Mampang		1	130	650	1	0	0	0	0	0	0	0	0	0	0	0	0	0
Zamboanga Del Sur	16	16	1,546	7,751	11	0	162	0	808	0	414	0	2,090	0	576	0	2,898	0
Tigbao	1	1	15	75	1	0	0	0	0	0	0	0	0	0	0	0	0	0
Brgy. Begong		1	15	75	1	0	0	0	0	0	0	0	0	0	0	0	0	0
Pitogo	3	3	265	1,346	3	0	4	0	18	0	256	0	1,300	0	260	0	1,318	0
Brgy. Limbayan		1	5	17	1	0	0	0	0	0	0	0	0	0	0	0	0	0
Brgy. Poblacion		1	260	1,300	1	0	4	0	18	0	256	0	1,300	0	260	0	1,318	0
Brgy. Balongbalong		1	0	29	1	0	0	0	0	0	0	0	0	0	0	0	0	0
Tambulig	5	5	1,108	5,540	0	0	0	0	0	0	0	0	0	0	0	0	0	0
Brgy. Angeles		1	256	1,280	0	0	0	0	0	0	0	0	0	0	0	0	0	0
Brgy. Cabgan		1	2	10	0	0	0	0	0	0	0	0	0	0	0	0	0	0
Brgy. Sagrada Familia		1	140	700	0	0	0	0	0	0	0	0	0	0	0	0	0	0
Brgy. Vicente		1	30	150	0	0	0	0	0	0	0	0	0	0	0	0	0	0
Brgy. Sumalig		1	680	3,400	0	0	0	0	0	0	0	0	0	0	0	0	0	0
Dimataling	1	1	6	30	1	0	6	0	30	0	6	0	30	0	12	0	60	0
Brgy. Saloagan		1	6	30	1	0	6	0	30	0	6	0	30	0	12	0	60	0
Dumingag	6	6	152	760	6	0	152	0	760	0	152	0	760	0	304	0	1,520	0
Brgy. Upper Timonan		1	35	175	1	0	35	0	175	0	35	0	175	0	70	0	350	0
Brgy. Libertad		1	34	170	1	0	34	0	170	0	34	0	170	0	68	0	340	0
Brgy. New Basak		1	31	155	1	0	31	0	155	0	31	0	155	0	62	0	310	0
Brgy. Manlabay		1	18	90	1	0	18	0	90	0	18	0	90	0	36	0	180	0
Brgy. Maralag		1	32	160	1	0	32	0	160	0	32	0	160	0	64	0	320	0
Brgy. Salvador		1	2	10	1	0	2	0	10	0	2	0	10	0	4	0	20	0
REGION 10	49	49	1,355	6,104	38	0	1,228	0	5,435	0	0	0	0	0	1,228	0	5,435	0
MISAMIS ORIENTAL	29	29	1,073	4,791	19	0	949	0	4,122	0	0	0	0	0	949	0	4,122	0
Cagayan de Oro	4	4	208	780	3	0	195	0	722	0	0	0	0	0	195	0	722	0
Tablon		1	39	193	1	0	39	0	193	0	0	0	0	0	39	0	193	0

REGION PROVINCE CITY/ MUNICIPALITY BARANGAY		NO. OF AFFECTED			No. of ECs		Inside Evacuation Centers				Outside Evacuation Centers				TOTAL SERVED (CURRENT)			
		Brgys.	Families	Persons	CUM	NOW	Families		Persons		Families		Persons		(Inside + Outside)			
							CUM	NOW	CUM	NOW	CUM	NOW	CUM	NOW	CUM	NOW	CUM	NOW
Puerto		1	81	282	1	0	81	0	282	0	0	0	0	0	81	0	282	0
Agusan		1	75	247	1	0	75	0	247	0	0	0	0	0	75	0	247	0
Bugo		1	13	58	0	0	0	0	0	0	0	0	0	0	0	0	0	0
Balingasag	3	3	24	120	2	0	9	0	45	0	0	0	0	0	9	0	45	0
Barangay 3		1	7	35	1	0	7	0	35	0	0	0	0	0	7	0	35	0
Cogon		1	2	10	1	0	2	0	10	0	0	0	0	0	2	0	10	0
Waterfall		1	15	75	0	0	0	0	0	0	0	0	0	0	0	0	0	0
Gingoog	1	1	6	30	0	0	0	0	0	0	0	0	0	0	0	0	0	0
Talisay		1	6	30	0	0	0	0	0	0	0	0	0	0	0	0	0	0
Jasaan	5	5	194	853	5	0	194	0	853	0	0	0	0	0	194	0	853	0
Bobontugan		1	43	215	1	0	43	0	215	0	0	0	0	0	43	0	215	0
Solana		1	3	18	1	0	3	0	18	0	0	0	0	0	3	0	18	0
Luz Banzon		1	43	191	1	0	43	0	191	0	0	0	0	0	43	0	191	0
San Antonio		1	61	205	1	0	61	0	205	0	0	0	0	0	61	0	205	0
Jampason		1	44	224	1	0	44	0	224	0	0	0	0	0	44	0	224	0
Lagonglong	5	5	345	1,472	5	0	345	0	1,472	0	0	0	0	0	345	0	1,472	0
Dampil		1	150	750	1	0	150	0	750	0	0	0	0	0	150	0	750	0
Kabulawan		1	142	518	1	0	142	0	518	0	0	0	0	0	142	0	518	0
Poblacion		1	10	27	1	0	10	0	27	0	0	0	0	0	10	0	27	0
Tabok		1	28	102	1	0	28	0	102	0	0	0	0	0	28	0	102	0
Kauswagan		1	15	75	1	0	15	0	75	0	0	0	0	0	15	0	75	0
Salay	2	2	27	247	1	0	19	0	95	0	0	0	0	0	19	0	95	0
Salay River 2		1	19	95	1	0	19	0	95	0	0	0	0	0	19	0	95	0
Looc		1	8	152	0	0	0	0	0	0	0	0	0	0	0	0	0	0
Tagoloan	3	3	187	935	3	0	187	0	935	0	0	0	0	0	187	0	935	0
Casinglot		1	79	395	1	0	79	0	395	0	0	0	0	0	79	0	395	0
Gracia		1	42	210	1	0	42	0	210	0	0	0	0	0	42	0	210	0
Baluarte		1	66	330	1	0	66	0	330	0	0	0	0	0	66	0	330	0
Villanueva	2	2	28	140	0	0	0	0	0	0	0	0	0	0	0	0	0	0
Poblacion 1		1	1	5	0	0	0	0	0	0	0	0	0	0	0	0	0	0
Looc		1	27	135	0	0	0	0	0	0	0	0	0	0	0	0	0	0
Binuangan	1	1	1	7	0	0	0	0	0	0	0	0	0	0	0	0	0	0

REGION PROVINCE CITY/ MUNICIPALITY BARANGAY		NO. OF AFFECTED			No. of ECs		Inside Evacuation Centers				Outside Evacuation Centers				TOTAL SERVED (CURRENT)			
		Brgys.	Families	Persons	CUM	NOW	Families		Persons		Families		Persons		Families		Persons	
							CUM	NOW	CUM	NOW	CUM	NOW	CUM	NOW	CUM	NOW	CUM	NOW
							(Inside + Outside)											
Kitamban		1	1	7	0	0	0	0	0	0	0	0	0	0	0	0	0	0
Lugait	3	3	53	207	0	0	0	0	0	0	0	0	0	0	0	0	0	0
Biga		1	39	150	0	0	0	0	0	0	0	0	0	0	0	0	0	0
Poblacion		1	11	45	0	0	0	0	0	0	0	0	0	0	0	0	0	0
Calangahan		1	3	12	0	0	0	0	0	0	0	0	0	0	0	0	0	0
LANAO DEL NORTE	20	20	282	1,313	19	0	279	0	1,313	0	0	0	0	0	279	0	1,313	0
Iligan	7	7	192	896	7	0	192	0	896	0	0	0	0	0	192	0	896	0
Tambacan		1	17	85	1	0	17	0	85	0	0	0	0	0	17	0	85	0
Dalipuga		1	16	80	1	0	16	0	80	0	0	0	0	0	16	0	80	0
Tibanga		1	64	320	1	0	64	0	320	0	0	0	0	0	64	0	320	0
Tomas Cabili		1	22	110	1	0	22	0	110	0	0	0	0	0	22	0	110	0
Acmac		1	17	85	1	0	17	0	85	0	0	0	0	0	17	0	85	0
Ubaldo Laya		1	54	206	1	0	54	0	206	0	0	0	0	0	54	0	206	0
Pala-o		1	2	10	1	0	2	0	10	0	0	0	0	0	2	0	10	0
Sultan Naga Dimaporo (Karomatan)	12	12	87	417	12	0	87	0	417	0	0	0	0	0	87	0	417	0
Bangaan		1	4	12	1	0	4	0	12	0	0	0	0	0	4	0	12	0
Sigayan		1	5	23	1	0	5	0	23	0	0	0	0	0	5	0	23	0
Pandanán		1	2	10	1	0	2	0	10	0	0	0	0	0	2	0	10	0
Pikalawag		1	12	60	1	0	12	0	60	0	0	0	0	0	12	0	60	0
Dangulaan		1	5	21	1	0	5	0	21	0	0	0	0	0	5	0	21	0
Dableston		1	5	21	1	0	5	0	21	0	0	0	0	0	5	0	21	0
Poblacion		1	8	40	1	0	8	0	40	0	0	0	0	0	8	0	40	0
Tantaon		1	14	70	1	0	14	0	70	0	0	0	0	0	14	0	70	0
Piraka		1	7	35	1	0	7	0	35	0	0	0	0	0	7	0	35	0
Payong		1	23	115	1	0	23	0	115	0	0	0	0	0	23	0	115	0
Ilian		1	1	5	1	0	1	0	5	0	0	0	0	0	1	0	5	0
Pikinit		1	1	5	1	0	1	0	5	0	0	0	0	0	1	0	5	0
Kapatagan	1	1	3	0	0	0	0	0	0	0	0	0	0	0	0	0	0	0
Tipolo		1	3	0	0	0	0	0	0	0	0	0	0	0	0	0	0	0
REGION 11	8	36	1,865	9,324	1	0	74	0	289	0	0	0	0	0	74	0	289	0
DAVAO ORIENTAL	2	7	290	1,430	0	0	0	0	0	0	0	0	0	0	0	0	0	0
Lupon	1	1	15	75	0	0	0	0	0	0	0	0	0	0	0	0	0	0

REGION PROVINCE CITY/ MUNICIPALITY BARANGAY		NO. OF AFFECTED			No. of ECs		Inside Evacuation Centers				Outside Evacuation Centers				TOTAL SERVED (CURRENT)			
		Brgys.	Families	Persons	CUM	NOW	Families		Persons		Families		Persons		Families		Persons	
							CUM	NOW	CUM	NOW	CUM	NOW	CUM	NOW	CUM	NOW	CUM	NOW
							(Inside + Outside)											
Poblacion		1	15	75	0	0	0	0	0	0	0	0	0	0	0	0	0	0
Tarragona	1	6	275	1,355	0	0	0	0	0	0	0	0	0	0	0	0	0	0
		6	275	1,355	0	0	0	0	0	0	0	0	0	0	0	0	0	0
DAVAO DEL NORTE	1	1	74	289	1	0	74	0	289	0	0	0	0	0	74	0	289	0
Samal	1	1	74	289	1	0	74	0	289	0	0	0	0	0	74	0	289	0
Penaplata		1	74	289	1	0	74	0	289	0	0	0	0	0	74	0	289	0
DAVAO OCCIDENTAL	4	23	1,451	7,355	0	0	0	0	0	0	0	0	0	0	0	0	0	0
Jose Abad Santos (Trinidad)	1	10	268	1,340	0	0	0	0	0	0	0	0	0	0	0	0	0	0
		10	268	1,340	0	0	0	0	0	0	0	0	0	0	0	0	0	0
Sarangani	1	4	45	225	0	0	0	0	0	0	0	0	0	0	0	0	0	0
		4	45	225	0	0	0	0	0	0	0	0	0	0	0	0	0	0
Don Marcelino	1	5	937	4,685	0	0	0	0	0	0	0	0	0	0	0	0	0	0
Balangonan		5	937	4,685	0	0	0	0	0	0	0	0	0	0	0	0	0	0
Malita	1	4	201	1,105	0	0	0	0	0	0	0	0	0	0	0	0	0	0
		4	201	1,105	0	0	0	0	0	0	0	0	0	0	0	0	0	0
DAVAO CITY	1	5	50	250	0	0	0	0	0	0	0	0	0	0	0	0	0	0
No breakdown	1	5	50	250	0	0	0	0	0	0	0	0	0	0	0	0	0	0
		5	50	250	0	0	0	0	0	0	0	0	0	0	0	0	0	0
REGION 12	19	162	46,563	202,492	31	0	2,372	150	11,613	750	1,255	600	5,733	2,907	3,627	750	17,346	3,657
SARANGANI	6	36	3,347	10,631	6	0	48	0	336	0	217	0	878	0	265	0	1,214	0
Alabel	1	2	92	368	0	0	0	0	0	0	0	0	0	0	0	0	0	0
		2	92	368	0	0	0	0	0	0	0	0	0	0	0	0	0	0
Malapatan	1	3	78	164	2	0	43	0	172	0	3	0	12	0	46	0	184	0
		3	78	164	2	0	43	0	172	0	3	0	12	0	46	0	184	0
Kiamba	1	14	791	2,513	1	0	0	0	0	0	0	0	0	0	0	0	0	0
		14	791	2,513	1	0	0	0	0	0	0	0	0	0	0	0	0	0
Maasim	1	3	10	50	1	0	5	0	24	0	10	0	50	0	15	0	74	0
		3	10	50	1	0	5	0	24	0	10	0	50	0	15	0	74	0
Glan	1	3	204	1,020	1	0	0	0	0	0	204	0	816	0	204	0	816	0
		3	204	1,020	1	0	0	0	0	0	204	0	816	0	204	0	816	0
Maitum	1	11	2,172	6,516	1	0	0	0	140	0	0	0	0	0	0	0	140	0
		11	2,172	6,516	1	0	0	0	140	0	0	0	0	0	0	0	140	0

REGION PROVINCE CITY/ MUNICIPALITY BARANGAY		NO. OF AFFECTED			No. of ECs		Inside Evacuation Centers				Outside Evacuation Centers				TOTAL SERVED (CURRENT)			
		Brgys.	Families	Persons	CUM	NOW	Families		Persons		Families		Persons		Families		Persons	
							CUM	NOW	CUM	NOW	CUM	NOW	CUM	NOW	CUM	NOW	CUM	NOW
(Inside + Outside)																		
SULTAN KUDARAT	5	69	30,785	132,139	3	0	288	0	1,252	0	201	0	700	0	489	0	1,952	0
Kalamansig	1	8	1,152	4,660	3	0	58	0	114	0	175	0	700	0	233	0	814	0
		8	1,152	4,660	3	0	58	0	114	0	175	0	700	0	233	0	814	0
Lebak	1	21	20,446	81,784	0	0	0	0	0	0	0	0	0	0	0	0	0	0
		21	20,446	81,784	0	0	0	0	0	0	0	0	0	0	0	0	0	0
Palimbang	1	35	9,021	45,105	0	0	90	0	678	0	0	0	0	0	90	0	678	0
		35	9,021	45,105	0	0	90	0	678	0	0	0	0	0	90	0	678	0
Senator Ninoy Aquino	1	4	140	460	0	0	140	0	460	0	0	0	0	0	140	0	460	0
		4	140	460	0	0	140	0	460	0	0	0	0	0	140	0	460	0
Bagumbayan	1	1	26	130	0	0	0	0	0	0	26	0	0	0	26	0	0	0
		1	26	130	0	0	0	0	0	0	26	0	0	0	26	0	0	0
SOUTH COTABATO	2	4	275	1,153	1	0	61	0	256	0	9	0	26	0	70	0	282	0
TBoli	1	2	58	288	0	0	0	0	0	0	0	0	0	0	0	0	0	0
		2	58	288	0	0	0	0	0	0	0	0	0	0	0	0	0	0
General Santos (Dadiangas)	1	2	217	865	1	0	61	0	256	0	9	0	26	0	70	0	282	0
		2	217	865	1	0	61	0	256	0	9	0	26	0	70	0	282	0
COTABATO	6	53	12,156	58,569	21	0	1,975	150	9,769	750	828	600	4,129	2,907	2,803	750	13,898	3,657
Pigcawayan	1	22	6,545	32,725	15	0	1,541	150	7,705	750	507	507	2,535	2,535	2,048	657	10,240	3,285
		22	6,545	32,725	15	0	1,541	150	7,705	750	507	507	2,535	2,535	2,048	657	10,240	3,285
Libungan	1	12	3,293	16,465	4	0	235	0	1,175	0	316	93	1,580	372	551	93	2,755	372
		12	3,293	16,465	4	0	235	0	1,175	0	316	93	1,580	372	551	93	2,755	372
Aleoson	1	2	509	2,545	0	0	0	0	0	0	0	0	0	0	0	0	0	0
		2	509	2,545	0	0	0	0	0	0	0	0	0	0	0	0	0	0
Alamada	1	6	182	801	0	0	177	0	787	0	5	0	14	0	182	0	801	0
		6	182	801	0	0	177	0	787	0	5	0	14	0	182	0	801	0
Midsayap	1	8	147	478	2	0	22	0	102	0	0	0	0	0	22	0	102	0
		8	147	478	2	0	22	0	102	0	0	0	0	0	22	0	102	0
Kabacan	1	3	1,480	5,555	0	0	0	0	0	0	0	0	0	0	0	0	0	0
		3	1,480	5,555	0	0	0	0	0	0	0	0	0	0	0	0	0	0
CARAGA	39	48	1,362	4,817	58	3	1,300	134	4,569	550	60	30	244	148	1,360	164	4,813	698
BUTUAN CITY	1	3	113	477	5	2	83	72	329	280	30	30	148	148	113	102	477	428
Butuan	1	3	113	477	5	2	83	72	329	280	30	30	148	148	113	102	477	428

REGION PROVINCE CITY/ MUNICIPALITY BARANGAY		NO. OF AFFECTED			No. of ECs		Inside Evacuation Centers				Outside Evacuation Centers				TOTAL SERVED (CURRENT)			
		Brgys.	Families	Persons	CUM	NOW	Families		Persons		Families		Persons		Families		Persons	
							CUM	NOW	CUM	NOW	CUM	NOW	CUM	NOW	CUM	NOW	CUM	NOW
							(Inside + Outside)											
3		3	113	477	5	2	83	72	329	280	30	30	148	148	113	102	477	428
AGUSAN DEL NORTE	2	2	69	302	2	1	69	62	302	270	0	0	0	0	69	62	302	270
Tubay	1	1	2	12	1	0	2	0	12	0	0	0	0	0	2	0	12	0
Pop.1		1	2	12	1	0	2	0	12	0	0	0	0	0	2	0	12	0
Cabadbaran City	1	1	67	290	1	1	67	62	290	270	0	0	0	0	67	62	290	270
		1	67	290	1	1	67	62	290	270	0	0	0	0	67	62	290	270
SURIGAO DEL NORTE	15	16	525	2,061	20	0	521	0	2,046	0	4	0	15	0	525	0	2,061	0
Bacuag	3	3	125	473	7	0	122	0	460	0	3	0	13	0	125	0	473	0
Payapag		1	120	453	5	0	117	0	440	0	3	0	13	0	120	0	453	0
Cambuayon		1	2	12	1	0	2	0	12	0	0	0	0	0	2	0	12	0
Dugsangon		1	3	8	1	0	3	0	8	0	0	0	0	0	3	0	8	0
Claver	1	1	17	52	1	0	17	0	52	0	0	0	0	0	17	0	52	0
Bagakay		1	17	52	1	0	17	0	52	0	0	0	0	0	17	0	52	0
Del Carmen	1	1	20	81	1	0	20	0	81	0	0	0	0	0	20	0	81	0
Domoyog		1	20	81	1	0	20	0	81	0	0	0	0	0	20	0	81	0
Mainit	3	3	7	24	3	0	7	0	24	0	0	0	0	0	7	0	24	0
San Francisco		1	5	14	1	0	5	0	14	0	0	0	0	0	5	0	14	0
Mabini		1	1	6	1	0	1	0	6	0	0	0	0	0	1	0	6	0
Mansayao		1	1	4	1	0	1	0	4	0	0	0	0	0	1	0	4	0
Malimono	2	3	51	196	2	0	50	0	194	0	1	0	2	0	51	0	196	0
Doro		1	16	61	1	0	15	0	59	0	1	0	2	0	16	0	61	0
Bunsayan		2	35	135	1	0	35	0	135	0	0	0	0	0	35	0	135	0
Placer	2	2	135	428	2	0	135	0	428	0	0	0	0	0	135	0	428	0
Ellaperal		1	135	428	1	0	127	0	401	0	0	0	0	0	127	0	401	0
Magsaysay		1	0	0	1	0	8	0	27	0	0	0	0	0	8	0	27	0
Surigao City	3	3	170	807	4	0	170	0	807	0	0	0	0	0	170	0	807	0
Cagniog		1	48	265	2	0	48	0	265	0	0	0	0	0	48	0	265	0
Canlanipa		1	109	459	1	0	109	0	459	0	0	0	0	0	109	0	459	0
Luna		1	13	83	1	0	13	0	83	0	0	0	0	0	13	0	83	0
DINAGAT ISLANDS	21	27	655	1,977	31	0	627	0	1,892	0	26	0	81	0	653	0	1,973	0
Basilisa	3	4	46	167	5	0	41	0	152	0	5	0	15	0	46	0	167	0
Ferdinand		2	26	100	2	0	26	0	100	0	0	0	0	0	26	0	100	0

REGION PROVINCE CITY/ MUNICIPALITY BARANGAY		NO. OF AFFECTED			No. of ECs		Inside Evacuation Centers				Outside Evacuation Centers				TOTAL SERVED (CURRENT)			
		Brgys.	Families	Persons	CUM	NOW	Families		Persons		Families		Persons		(Inside + Outside)			
							CUM	NOW	CUM	NOW	CUM	NOW	CUM	NOW	CUM	NOW	CUM	NOW
Tag-abaca		1	14	45	2	0	9	0	30	0	5	0	15	0	14	0	45	0
Villa Pantinople		1	6	22	1	0	6	0	22	0	0	0	0	0	6	0	22	0
Cagdianao	1	5	14	46	1	0	2	0	8	0	12	0	38	0	14	0	46	0
Del Pilar		5	14	46	1	0	2	0	8	0	12	0	38	0	14	0	46	0
Dinagat	1	1	7	24	0	0	0	0	0	0	7	0	24	0	7	0	24	0
		1	7	24	0	0	0	0	0	0	7	0	24	0	7	0	24	0
Libjo	5	5	141	542	9	0	141	0	542	0	0	0	0	0	141	0	542	0
San Antonio		1	50	251	2	0	50	0	251	0	0	0	0	0	50	0	251	0
Dona Helena		1	15	42	2	0	15	0	42	0	0	0	0	0	15	0	42	0
Magsaysay		1	22	87	1	0	22	0	87	0	0	0	0	0	22	0	87	0
Bayanihan		1	42	117	2	0	42	0	117	0	0	0	0	0	42	0	117	0
Quezon		1	12	45	2	0	12	0	45	0	0	0	0	0	12	0	45	0
San Jose	10	11	438	1,165	15	0	434	0	1,157	0	2	0	4	0	436	0	1,161	0
Aurelio		1	34	110	2	0	34	0	110	0	0	0	0	0	34	0	110	0
Wilson		1	26	42	1	0	26	0	42	0	0	0	0	0	26	0	42	0
Cuarenta		1	8	32	1	0	8	0	32	0	0	0	0	0	8	0	32	0
Jacquez		1	5	13	1	0	5	0	13	0	0	0	0	0	5	0	13	0
Justiana Edera		1	11	26	1	0	7	0	18	0	2	0	4	0	9	0	22	0
Luna		1	106	345	2	0	106	0	345	0	0	0	0	0	106	0	345	0
Mahayahay		1	3	11	1	0	3	0	11	0	0	0	0	0	3	0	11	0
Matingbe		1	42	108	2	0	42	0	108	0	0	0	0	0	42	0	108	0
Poblacion		2	143	278	3	0	143	0	278	0	0	0	0	0	143	0	278	0
Sta. Cruz		1	60	200	1	0	60	0	200	0	0	0	0	0	60	0	200	0
Tubajon	1	1	9	33	1	0	9	0	33	0	0	0	0	0	9	0	33	0
Navarro		1	9	33	1	0	9	0	33	0	0	0	0	0	9	0	33	0
BARMM	43	442	215,961	1,077,338	66	14	4,541	670	22,705	3,739	211,420	65,251	1,054,633	326,255	215,961	65,921	1,077,338	329,994
MAGUINDANAO	30	362	147,105	735,525	66	14	4,541	670	22,705	3,739	142,564	65,251	712,820	326,255	147,105	65,921	735,525	329,994
Ampatuan	1	11	6,738	33,690	1	0	517	0	2,585	0	6,221	0	31,105	0	6,738	0	33,690	0
		11	6,738	33,690	1	0	517	0	2,585	0	6,221	0	31,105	0	6,738	0	33,690	0
Barira	1	8	1,788	8,940	3	0	55	0	275	0	1,733	1,733	8,665	8,665	1,788	1,733	8,940	8,665
		8	1,788	8,940	3	0	55	0	275	0	1,733	1,733	8,665	8,665	1,788	1,733	8,940	8,665
Datu Abdullah Sangki	1	6	2,834	14,170	1	0	53	0	265	0	2,781	0	13,905	0	2,834	0	14,170	0

REGION PROVINCE CITY/ MUNICIPALITY BARANGAY		NO. OF AFFECTED			No. of ECs		Inside Evacuation Centers				Outside Evacuation Centers				TOTAL SERVED (CURRENT)			
							(Inside + Outside)											
		Brgys.	Families	Persons	CUM	NOW	Families		Persons		Families		Persons		Families		Persons	
							CUM	NOW	CUM	NOW	CUM	NOW	CUM	NOW	CUM	NOW	CUM	NOW
		6	2,834	14,170	1	0	53	0	265	0	2,781	0	13,905	0	2,834	0	14,170	0
Datu Anggal Midtimbang	1	4	2,071	10,355	1	0	180	0	900	0	1,891	1,891	9,455	9,455	2,071	1,891	10,355	9,455
		4	2,071	10,355	1	0	180	0	900	0	1,891	1,891	9,455	9,455	2,071	1,891	10,355	9,455
Datu Blah T. Sinsuat	1	13	2,215	11,075	8	5	858	269	4,290	1,345	1,357	1,357	6,785	6,785	2,215	1,626	11,075	8,130
		13	2,215	11,075	8	5	858	269	4,290	1,345	1,357	1,357	6,785	6,785	2,215	1,626	11,075	8,130
Datu Hoffer Ampatuan	1	4	735	3,675	1	0	5	0	25	0	730	330	3,650	1,650	735	330	3,675	1,650
		4	735	3,675	1	0	5	0	25	0	730	330	3,650	1,650	735	330	3,675	1,650
Datu Montawal (Pagagawan)	1	8	3,042	15,210	0	0	0	0	0	0	3,042	447	15,210	2,235	3,042	447	15,210	2,235
		8	3,042	15,210	0	0	0	0	0	0	3,042	447	15,210	2,235	3,042	447	15,210	2,235
Datu Odin Sinsuat (Dinaig)	1	34	16,422	82,110	7	5	695	338	3,475	2,079	15,727	15,469	78,635	77,345	16,422	15,807	82,110	79,424
		34	16,422	82,110	7	5	695	338	3,475	2,079	15,727	15,469	78,635	77,345	16,422	15,807	82,110	79,424
Datu Piang (Dulawan)	1	16	9,346	46,730	5	0	702	0	3,510	0	8,644	8,644	43,220	43,220	9,346	8,644	46,730	43,220
		16	9,346	46,730	5	0	702	0	3,510	0	8,644	8,644	43,220	43,220	9,346	8,644	46,730	43,220
Datu Salibo	1	10	4,661	23,305	0	0	0	0	0	0	4,661	0	23,305	0	4,661	0	23,305	0
		10	4,661	23,305	0	0	0	0	0	0	4,661	0	23,305	0	4,661	0	23,305	0
Datu Saudi-Ampatuan	1	7	5,153	25,765	0	0	0	0	0	0	5,153	0	25,765	0	5,153	0	25,765	0
		7	5,153	25,765	0	0	0	0	0	0	5,153	0	25,765	0	5,153	0	25,765	0
Datu Unsay	1	4	988	4,940	0	0	0	0	0	0	988	0	4,940	0	988	0	4,940	0
		4	988	4,940	0	0	0	0	0	0	988	0	4,940	0	988	0	4,940	0
Guindulungan	1	11	4,164	20,820	0	0	0	0	0	0	4,164	4,164	20,820	20,820	4,164	4,164	20,820	20,820
		11	4,164	20,820	0	0	0	0	0	0	4,164	4,164	20,820	20,820	4,164	4,164	20,820	20,820
Kabuntalan (Tumbao)	1	17	4,923	24,615	0	0	0	0	0	0	4,923	4,923	24,615	24,615	4,923	4,923	24,615	24,615
		17	4,923	24,615	0	0	0	0	0	0	4,923	4,923	24,615	24,615	4,923	4,923	24,615	24,615
Mamasapano	1	14	6,901	34,505	0	0	0	0	0	0	6,901	0	34,505	0	6,901	0	34,505	0
		14	6,901	34,505	0	0	0	0	0	0	6,901	0	34,505	0	6,901	0	34,505	0
Matanog	1	8	1,914	9,570	0	0	0	0	0	0	1,914	0	9,570	0	1,914	0	9,570	0
		8	1,914	9,570	0	0	0	0	0	0	1,914	0	9,570	0	1,914	0	9,570	0
Northern Kabuntalan	1	11	3,465	17,325	3	0	154	0	770	0	3,311	1,774	16,555	8,870	3,465	1,774	17,325	8,870
		11	3,465	17,325	3	0	154	0	770	0	3,311	1,774	16,555	8,870	3,465	1,774	17,325	8,870
Pagalungan	1	10	3,766	18,830	0	0	0	0	0	0	3,766	0	18,830	0	3,766	0	18,830	0
		10	3,766	18,830	0	0	0	0	0	0	3,766	0	18,830	0	3,766	0	18,830	0
Pandag	1	4	319	1,595	0	0	0	0	0	0	319	0	1,595	0	319	0	1,595	0

REGION PROVINCE CITY/ MUNICIPALITY BARANGAY		NO. OF AFFECTED			No. of ECs		Inside Evacuation Centers				Outside Evacuation Centers				TOTAL SERVED (CURRENT)				
		Brgys.	Families	Persons	CUM	NOW	Families		Persons		Families		Persons		Families		Persons		
							CUM	NOW	CUM	NOW	CUM	NOW	CUM	NOW	CUM	NOW	CUM	NOW	
(Inside + Outside)																			
		4	319	1,595	0	0	0	0	0	0	0	319	0	1,595	0	319	0	1,595	0
Parang	1	17	2,733	13,665	16	2	40	0	200	0	2,693	2,683	13,465	13,415	2,733	2,683	13,665	13,415	
		17	2,733	13,665	16	2	40	0	200	0	2,693	2,683	13,465	13,415	2,733	2,683	13,665	13,415	
Rajah Buayan	1	11	1,830	9,150	0	0	0	0	0	0	1,830	0	9,150	0	1,830	0	9,150	0	
		11	1,830	9,150	0	0	0	0	0	0	1,830	0	9,150	0	1,830	0	9,150	0	
Shariff Aguak (Maganoy)	1	9	1,343	6,715	0	0	0	0	0	0	1,343	0	6,715	0	1,343	0	6,715	0	
		9	1,343	6,715	0	0	0	0	0	0	1,343	0	6,715	0	1,343	0	6,715	0	
Shariff Saydona Mustapha	1	16	5,448	27,240	0	0	0	0	0	0	5,448	3,951	27,240	19,755	5,448	3,951	27,240	19,755	
		16	5,448	27,240	0	0	0	0	0	0	5,448	3,951	27,240	19,755	5,448	3,951	27,240	19,755	
South Upi	1	6	438	2,190	0	0	0	0	0	0	438	438	2,190	2,190	438	438	2,190	2,190	
		6	438	2,190	0	0	0	0	0	0	438	438	2,190	2,190	438	438	2,190	2,190	
Sultan Kudarat (Nuling)	1	36	27,222	136,110	6	0	247	0	1,235	0	26,975	5,061	134,875	25,305	27,222	5,061	136,110	25,305	
		36	27,222	136,110	6	0	247	0	1,235	0	26,975	5,061	134,875	25,305	27,222	5,061	136,110	25,305	
Sultan Mastura	1	13	4,511	22,555	6	0	608	0	3,040	0	3,903	1,008	19,515	5,040	4,511	1,008	22,555	5,040	
		13	4,511	22,555	6	0	608	0	3,040	0	3,903	1,008	19,515	5,040	4,511	1,008	22,555	5,040	
Sultan sa Barongis (Lambayong)	1	7	3,827	19,135	0	0	0	0	0	0	3,827	1,978	19,135	9,890	3,827	1,978	19,135	9,890	
		7	3,827	19,135	0	0	0	0	0	0	3,827	1,978	19,135	9,890	3,827	1,978	19,135	9,890	
Sultan Sumagka (Talitay)	1	15	5,238	26,190	0	0	0	0	0	0	5,238	0	26,190	0	5,238	0	26,190	0	
		15	5,238	26,190	0	0	0	0	0	0	5,238	0	26,190	0	5,238	0	26,190	0	
Talayan	1	9	3,870	19,350	0	0	0	0	0	0	3,870	627	19,350	3,135	3,870	627	19,350	3,135	
		9	3,870	19,350	0	0	0	0	0	0	3,870	627	19,350	3,135	3,870	627	19,350	3,135	
Upi	1	23	9,200	46,000	8	2	427	63	2,135	315	8,773	8,773	43,865	43,865	9,200	8,836	46,000	44,180	
		23	9,200	46,000	8	2	427	63	2,135	315	8,773	8,773	43,865	43,865	9,200	8,836	46,000	44,180	
LANAO DEL SUR	1	3	380	550	0	0	0	0	0	0	380	0	550	0	380	0	550	0	
Balabagan	1	3	380	550	0	0	0	0	0	0	380	0	550	0	380	0	550	0	
		3	380	550	0	0	0	0	0	0	380	0	550	0	380	0	550	0	
COTABATO CITY	1	36	67,596	337,980	0	0	0	0	0	0	67,596	0	337,980	0	67,596	0	337,980	0	
Cotabato City	1	36	67,596	337,980	0	0	0	0	0	0	67,596	0	337,980	0	67,596	0	337,980	0	
		36	67,596	337,980	0	0	0	0	0	0	67,596	0	337,980	0	67,596	0	337,980	0	
BASILAN	5	19	499	1,994	0	0	0	0	0	0	499	0	1,994	0	499	0	1,994	0	
Maluso	1	8	363	1,639	0	0	0	0	0	0	363	0	1,639	0	363	0	1,639	0	
		8	363	1,639	0	0	0	0	0	0	363	0	1,639	0	363	0	1,639	0	

REGION PROVINCE CITY/ MUNICIPALITY BARANGAY		NO. OF AFFECTED			No. of ECs		Inside Evacuation Centers				Outside Evacuation Centers				TOTAL SERVED (CURRENT)			
		Brgys.	Families	Persons	CUM	NOW	Families		Persons		Families		Persons		Families		Persons	
							CUM	NOW	CUM	NOW	CUM	NOW	CUM	NOW	CUM	NOW	CUM	NOW
							(Inside + Outside)											
Sumisip	1	2	28	204	0	0	0	0	0	0	28	0	204	0	28	0	204	0
		2	28	204	0	0	0	0	0	0	28	0	204	0	28	0	204	0
Hadji Moh Ajul	1	2	46	130	0	0	0	0	0	0	46	0	130	0	46	0	130	0
		2	46	130	0	0	0	0	0	0	46	0	130	0	46	0	130	0
Lantawan	1	2	5	21	0	0	0	0	0	0	5	0	21	0	5	0	21	0
		2	5	21	0	0	0	0	0	0	5	0	21	0	5	0	21	0
Tabuan Lasa	1	5	57	0	0	0	0	0	0	0	57	0	0	0	57	0	0	0
		5	57	0	0	0	0	0	0	0	57	0	0	0	57	0	0	0
SULU	5	21	256	1,289	0	0	0	0	0	0	256	0	1,289	0	256	0	1,289	0
Indanan	1	4	10	47	0	0	0	0	0	0	10	0	47	0	10	0	47	0
		4	10	47	0	0	0	0	0	0	10	0	47	0	10	0	47	0
Maimbung	1	5	31	0	0	0	0	0	0	0	31	0	0	0	31	0	0	0
		5	31	0	0	0	0	0	0	0	31	0	0	0	31	0	0	0
Patikul	1	4	167	995	0	0	0	0	0	0	167	0	995	0	167	0	995	0
		4	167	995	0	0	0	0	0	0	167	0	995	0	167	0	995	0
Banguingui	1	6	46	239	0	0	0	0	0	0	46	0	239	0	46	0	239	0
		6	46	239	0	0	0	0	0	0	46	0	239	0	46	0	239	0
Kalingagan Caluang	1	2	2	8	0	0	0	0	0	0	2	0	8	0	2	0	8	0
		2	2	8	0	0	0	0	0	0	2	0	8	0	2	0	8	0
TAWI-TAWI	1	1	125	0	0	0	0	0	0	0	125	0	0	0	125	0	0	0
Bongao	1	1	125	0	0	0	0	0	0	0	125	0	0	0	125	0	0	0
		1	125	0	0	0	0	0	0	0	125	0	0	0	125	0	0	0
CAR	47	298	11,010	36,715	20	1	181	25	661	125	368	51	1,479	191	549	76	2,140	316
ABRA	5	59	2,319	9,680	2	0	2	0	6	0	13	1	43	4	15	1	49	4
Bangued	1	31	1	4	0	0	0	0	0	0	1	1	4	4	1	1	4	4
		31	1	4	0	0	0	0	0	0	1	1	4	4	1	1	4	4
Daguioan	1	4	31	106	2	0	2	0	6	0	12	0	39	0	14	0	45	0
		4	31	106	2	0	2	0	6	0	12	0	39	0	14	0	45	0
Licuan-Baay (Licuan)	1	2	1	2	0	0	0	0	0	0	0	0	0	0	0	0	0	0
		2	1	2	0	0	0	0	0	0	0	0	0	0	0	0	0	0
Malibcong	1	12	1,160	4,534	0	0	0	0	0	0	0	0	0	0	0	0	0	0
		12	1,160	4,534	0	0	0	0	0	0	0	0	0	0	0	0	0	0

REGION PROVINCE CITY/ MUNICIPALITY BARANGAY		NO. OF AFFECTED			No. of ECs		Inside Evacuation Centers				Outside Evacuation Centers				TOTAL SERVED (CURRENT)				
		Brgys.	Families	Persons	CUM	NOW	Families		Persons		Families		Persons		Families		Persons		
							CUM	NOW	CUM	NOW	CUM	NOW	CUM	NOW	CUM	NOW	CUM	NOW	
							(Inside + Outside)		Families		Persons		Families		Persons		Families		Persons
Tineg	1	10	1,126	5,034	0	0	0	0	0	0	0	0	0	0	0	0	0	0	0
		10	1,126	5,034	0	0	0	0	0	0	0	0	0	0	0	0	0	0	0
APAYAO	4	14	71	250	3	0	13	0	47	0	57	24	202	90	70	24	249	90	
Calanasan	1	1	1	5	0	0	0	0	0	0	1	0	5	0	1	0	5	0	
		1	1	5	0	0	0	0	0	0	1	0	5	0	1	0	5	0	
Conner	1	6	58	206	1	0	7	0	28	0	51	24	178	90	58	24	206	90	
		6	58	206	1	0	7	0	28	0	51	24	178	90	58	24	206	90	
Kabugao	1	5	6	20	0	0	0	0	0	0	5	0	19	0	5	0	19	0	
		5	6	20	0	0	0	0	0	0	5	0	19	0	5	0	19	0	
Pudtol	1	2	6	19	2	0	6	0	19	0	0	0	0	0	6	0	19	0	
		2	6	19	2	0	6	0	19	0	0	0	0	0	6	0	19	0	
BENGUET	12	87	5,578	13,908	1	0	5	0	13	0	61	10	259	41	66	10	272	41	
Baguio	1	20	52	232	0	0	0	0	0	0	47	1	207	8	47	1	207	8	
		20	52	232	0	0	0	0	0	0	47	1	207	8	47	1	207	8	
Atok	1	8	2,237	4,387	0	0	0	0	0	0	0	0	0	0	0	0	0	0	
		8	2,237	4,387	0	0	0	0	0	0	0	0	0	0	0	0	0	0	
Bokod	1	2	4	18	0	0	0	0	0	0	2	0	2	0	2	0	2	0	
		2	4	18	0	0	0	0	0	0	2	0	2	0	2	0	2	0	
Buguias	1	14	331	1,259	0	0	0	0	0	0	0	0	0	0	0	0	0	0	
		14	331	1,259	0	0	0	0	0	0	0	0	0	0	0	0	0	0	
Itogon	1	6	21	93	0	0	0	0	0	0	5	5	18	18	5	5	18	18	
		6	21	93	0	0	0	0	0	0	5	5	18	18	5	5	18	18	
Kabayan	1	13	2,106	6,510	0	0	0	0	0	0	2	0	9	0	2	0	9	0	
		13	2,106	6,510	0	0	0	0	0	0	2	0	9	0	2	0	9	0	
Kapangan	1	3	6	19	0	0	0	0	0	0	0	0	0	0	0	0	0	0	
		3	6	19	0	0	0	0	0	0	0	0	0	0	0	0	0	0	
Kibungan	1	2	9	29	1	0	5	0	13	0	0	0	0	0	5	0	13	0	
		2	9	29	1	0	5	0	13	0	0	0	0	0	5	0	13	0	
La Trinidad	1	2	4	13	0	0	0	0	0	0	1	0	8	0	1	0	8	0	
		2	4	13	0	0	0	0	0	0	1	0	8	0	1	0	8	0	
Mankayan	1	6	776	1,219	0	0	0	0	0	0	0	0	0	0	0	0	0	0	
		6	776	1,219	0	0	0	0	0	0	0	0	0	0	0	0	0	0	

REGION PROVINCE CITY/ MUNICIPALITY BARANGAY		NO. OF AFFECTED			No. of ECs		Inside Evacuation Centers				Outside Evacuation Centers				TOTAL SERVED (CURRENT)			
		Brgys.	Families	Persons	CUM	NOW	Families		Persons		Families		Persons		Families		Persons	
							CUM	NOW	CUM	NOW	CUM	NOW	CUM	NOW	CUM	NOW	CUM	NOW
							(Inside + Outside)											
Tuba	1	5	10	33	0	0	0	0	0	0	4	4	15	15	4	4	15	15
		5	10	33	0	0	0	0	0	0	4	4	15	15	4	4	15	15
Tublay	1	6	22	96	0	0	0	0	0	0	0	0	0	0	0	0	0	0
		6	22	96	0	0	0	0	0	0	0	0	0	0	0	0	0	0
IFUGAO	11	54	292	790	5	0	18	0	51	0	34	8	125	18	52	8	176	18
Aguinaldo	1	3	15	42	1	0	11	0	24	0	1	0	4	0	12	0	28	0
		3	15	42	1	0	11	0	24	0	1	0	4	0	12	0	28	0
Alfonso Lista (Potia)	1	1	31	123	0	0	0	0	0	0	0	0	0	0	0	0	0	0
		1	31	123	0	0	0	0	0	0	0	0	0	0	0	0	0	0
Asipulo	1	8	19	84	2	0	2	0	10	0	5	2	23	8	7	2	33	8
		8	19	84	2	0	2	0	10	0	5	2	23	8	7	2	33	8
Banaue	1	7	17	78	0	0	0	0	0	0	0	0	0	0	0	0	0	0
		7	17	78	0	0	0	0	0	0	0	0	0	0	0	0	0	0
Hingyon	1	1	7	13	0	0	0	0	0	0	7	6	21	10	7	6	21	10
		1	7	13	0	0	0	0	0	0	7	6	21	10	7	6	21	10
Hungduan	1	2	5	17	0	0	0	0	0	0	1	0	4	0	1	0	4	0
		2	5	17	0	0	0	0	0	0	1	0	4	0	1	0	4	0
Kiangan	1	4	5	18	0	0	0	0	0	0	4	0	16	0	4	0	16	0
		4	5	18	0	0	0	0	0	0	4	0	16	0	4	0	16	0
Lagawe	1	3	4	21	0	0	0	0	0	0	0	0	0	0	0	0	0	0
		3	4	21	0	0	0	0	0	0	0	0	0	0	0	0	0	0
Lamut	1	11	143	174	1	0	1	0	3	0	6	0	15	0	7	0	18	0
		11	143	174	1	0	1	0	3	0	6	0	15	0	7	0	18	0
Mayoyao	1	5	6	25	0	0	0	0	0	0	0	0	0	0	0	0	0	0
		5	6	25	0	0	0	0	0	0	0	0	0	0	0	0	0	0
Tinoc	1	9	40	195	1	0	4	0	14	0	10	0	42	0	14	0	56	0
		9	40	195	1	0	4	0	14	0	10	0	42	0	14	0	56	0
KALINGA	6	37	2,177	10,027	4	1	40	25	181	125	121	0	562	0	161	25	743	125
Balbalan	1	6	18	79	2	0	7	0	32	0	1	0	4	0	8	0	36	0
		6	18	79	2	0	7	0	32	0	1	0	4	0	8	0	36	0
Lubuagan	1	8	850	4,244	1	1	25	25	125	125	77	0	376	0	102	25	501	125
		8	850	4,244	1	1	25	25	125	125	77	0	376	0	102	25	501	125

REGION PROVINCE CITY/ MUNICIPALITY BARANGAY		NO. OF AFFECTED			No. of ECs		Inside Evacuation Centers				Outside Evacuation Centers				TOTAL SERVED (CURRENT)			
							(Inside + Outside)											
		Brgys.	Families	Persons	CUM	NOW	Families		Persons		Families		Persons		Families		Persons	
							CUM	NOW	CUM	NOW	CUM	NOW	CUM	NOW	CUM	NOW	CUM	NOW
Pasil	1	14	1,000	4,253	0	0	0	0	0	0	38	0	161	0	38	0	161	0
		14	1,000	4,253	0	0	0	0	0	0	38	0	161	0	38	0	161	0
Pinukpuk	1	5	40	157	0	0	0	0	0	0	3	0	17	0	3	0	17	0
		5	40	157	0	0	0	0	0	0	3	0	17	0	3	0	17	0
Tabuk	1	1	10	28	1	0	8	0	24	0	2	0	4	0	10	0	28	0
		1	10	28	1	0	8	0	24	0	2	0	4	0	10	0	28	0
Tanudan	1	3	259	1,266	0	0	0	0	0	0	0	0	0	0	0	0	0	0
		3	259	1,266	0	0	0	0	0	0	0	0	0	0	0	0	0	0
MOUNTAIN PROVINCE	9	47	573	2,060	5	0	103	0	363	0	82	8	288	38	185	8	651	38
Barlig	1	7	30	88	1	0	10	0	31	0	7	1	15	3	17	1	46	3
		7	30	88	1	0	10	0	31	0	7	1	15	3	17	1	46	3
Bauko	1	9	49	183	0	0	0	0	0	0	0	0	0	0	0	0	0	0
		9	49	183	0	0	0	0	0	0	0	0	0	0	0	0	0	0
Besao	1	4	53	207	3	0	26	0	108	0	25	0	97	0	51	0	205	0
		4	53	207	3	0	26	0	108	0	25	0	97	0	51	0	205	0
Natonin	1	9	41	168	0	0	0	0	0	0	7	0	25	0	7	0	25	0
		9	41	168	0	0	0	0	0	0	7	0	25	0	7	0	25	0
Paracelis	1	2	184	511	1	0	67	0	224	0	0	0	0	0	67	0	224	0
		2	184	511	1	0	67	0	224	0	0	0	0	0	67	0	224	0
Sabangan	1	1	25	74	0	0	0	0	0	0	25	0	74	0	25	0	74	0
		1	25	74	0	0	0	0	0	0	25	0	74	0	25	0	74	0
Sadanga	1	8	176	776	0	0	0	0	0	0	7	7	35	35	7	7	35	35
		8	176	776	0	0	0	0	0	0	7	7	35	35	7	7	35	35
Sagada	1	1	1	1	0	0	0	0	0	0	0	0	0	0	0	0	0	0
		1	1	1	0	0	0	0	0	0	0	0	0	0	0	0	0	0
Tadian	1	6	14	52	0	0	0	0	0	0	11	0	42	0	11	0	42	0
		6	14	52	0	0	0	0	0	0	11	0	42	0	11	0	42	0
NCR	17	141	8,867	37,151	182	5	8,867	131	37,151	495	0	0	0	0	8,867	131	37,151	495
NCR	17	141	8,867	37,151	182	5	8,867	131	37,151	495	0	0	0	0	8,867	131	37,151	495
Calocan City	1	5	17	63	5	0	17	0	63	0	0	0	0	0	17	0	63	0
		5	17	63	5	0	17	0	63	0	0	0	0	0	17	0	63	0
Las Pinas City	1	9	259	663	9	0	259	0	663	0	0	0	0	0	259	0	663	0

REGION PROVINCE CITY/ MUNICIPALITY BARANGAY		NO. OF AFFECTED			No. of ECs		Inside Evacuation Centers				Outside Evacuation Centers				TOTAL SERVED (CURRENT)				
		Brgys.	Families	Persons	CUM	NOW	Families		Persons		Families		Persons		Families		Persons		
							CUM	NOW	CUM	NOW	CUM	NOW	CUM	NOW	CUM	NOW	CUM	NOW	
							(Inside + Outside)												
		9	259	663	9	0	259	0	663	0	0	0	0	0	0	259	0	663	0
Makati City	1	3	27	90	3	0	27	0	90	0	0	0	0	0	0	27	0	90	0
		3	27	90	3	0	27	0	90	0	0	0	0	0	0	27	0	90	0
Malabon City	1	4	35	109	4	0	35	0	109	0	0	0	0	0	0	35	0	109	0
		4	35	109	4	0	35	0	109	0	0	0	0	0	0	35	0	109	0
Manila City	1	8	1,080	4,087	10	0	1,080	0	4,087	0	0	0	0	0	0	1,080	0	4,087	0
		8	1,080	4,087	10	0	1,080	0	4,087	0	0	0	0	0	0	1,080	0	4,087	0
Marikina City	1	14	2,401	11,823	25	0	2,401	0	11,823	0	0	0	0	0	0	2,401	0	11,823	0
		14	2,401	11,823	25	0	2,401	0	11,823	0	0	0	0	0	0	2,401	0	11,823	0
Muntinlupa City	1	8	1,165	5,297	19	5	1,165	131	5,297	495	0	0	0	0	0	1,165	131	5,297	495
		8	1,165	5,297	19	5	1,165	131	5,297	495	0	0	0	0	0	1,165	131	5,297	495
Navotas City	1	8	71	324	9	0	71	0	324	0	0	0	0	0	0	71	0	324	0
		8	71	324	9	0	71	0	324	0	0	0	0	0	0	71	0	324	0
Paranaque City	1	8	328	1,297	11	0	328	0	1,297	0	0	0	0	0	0	328	0	1,297	0
		8	328	1,297	11	0	328	0	1,297	0	0	0	0	0	0	328	0	1,297	0
Pasay City	1	6	68	263	4	0	68	0	263	0	0	0	0	0	0	68	0	263	0
		6	68	263	4	0	68	0	263	0	0	0	0	0	0	68	0	263	0
Pasig City	1	18	739	2,704	23	0	739	0	2,704	0	0	0	0	0	0	739	0	2,704	0
		18	739	2,704	23	0	739	0	2,704	0	0	0	0	0	0	739	0	2,704	0
Quezon City	1	17	1,930	7,787	30	0	1,930	0	7,787	0	0	0	0	0	0	1,930	0	7,787	0
		17	1,930	7,787	30	0	1,930	0	7,787	0	0	0	0	0	0	1,930	0	7,787	0
Taguig City	1	20	546	1,917	20	0	546	0	1,917	0	0	0	0	0	0	546	0	1,917	0
		20	546	1,917	20	0	546	0	1,917	0	0	0	0	0	0	546	0	1,917	0
San Juan City	1	3	68	218	0	0	68	0	218	0	0	0	0	0	0	68	0	218	0
		3	68	218	0	0	68	0	218	0	0	0	0	0	0	68	0	218	0
Valenzuela City	1	10	133	509	10	0	133	0	509	0	0	0	0	0	0	133	0	509	0
		10	133	509	10	0	133	0	509	0	0	0	0	0	0	133	0	509	0
Pateros	1	0	0	0	0	0	0	0	0	0	0	0	0	0	0	0	0	0	0
		0	0	0	0	0	0	0	0	0	0	0	0	0	0	0	0	0	0
Mandaluyong City	1	0	0	0	0	0	0	0	0	0	0	0	0	0	0	0	0	0	0
		0	0	0	0	0	0	0	0	0	0	0	0	0	0	0	0	0	0

CASUALTIES as of (November 18, 2022 08:00)

Number of casualties for validation

30 dead
38 injured
10 missing

PROVINCE CITY /MUNICIPALITY BARANGAY	QTY	SURNAME	FIRST NAME	MIDDLE NAME	AGE	SEX	ADDRESS	CAUSE	REMARKS	SOURCE OF DATA	VALIDATED
DEAD	132										
REGION 3	2										
BULACAN	1										
San Jose del Monte	1										
Brgy San Roque					42	Male	Sitio Dalandan, San Roque City, San Jose Del Monte, Bulacan	DROWNING	Validated by DILG, MDM Cluster	DOH	Yes
ZAMBALES	1										
Botolan	1										
					34	Male	Bulacan	Agrounding involving Barge IMC 12 at Vicinity Waters of Brgy. Bangan, Botolan, Zambales	Validated by DILG, MDM Cluster	PCG and PNP Spot report	Yes
CALABARZON	23										
CAVITE	3										
General Trias	2										
Buenavista 2					19	Male	#329 Mill Flores St Brgy Buenavista 2, Gen. Trias City, Cavite	Drowning	Validated via MDM Report dated 04 November 2022	PRO4A/DOH4A	Yes
Bacao 2					1	Male	Purok 10, Bacao 2, Gen. Trias, Cavite	Drowning	Validated via MDM Report dated 04 November 2022	PRO4A / DILG4A	Yes
Tanza	1										
Tanauan					21	Male	Brgy Tanuan, Tanza, Cavite	Drowning	Validated via MDM Report dated 04 November 2022	PRO4A/DOH4A	Yes
RIZAL	3										
Tanay	1										

PROVINCE CITY /MUNICIPALITY BARANGAY	QTY	SURNAME	FIRST NAME	MIDDLE NAME	AGE	SEX	ADDRESS	CAUSE	REMARKS	SOURCE OF DATA	VALIDATED
Tandang Kutyo					41	Male	Sitio Suyok, Barangay Kay-Buto, Tanay, Rizal	Hit by Fallen Tree	Validated via MDM Report dated 04 November 2022	DILG4A/PRO4A/DOH4A	Yes
Taytay	1										
San Juan					20	Male	Block 67 Damayan Floodway Brgy. San Juan Taytay, Rizal	Drowning	Validated via MDM Report dated 04 November 2022	PRO4A/DILG4A	Yes
Rodriguez (Montalban)	1										
San Rafael					59	Male	Sitio EEA, Brgy. San Rafael	Drowning	Validated via MDM Report dated 04 November 2022	PRO4A/DILG4A	Yes
BATANGAS	5										
San Juan	1										
Mabalanoy					12	Male	Brgy Mabalanoy, San Juan, Batangas	Hit by fallen tree	Validated via MDM Report dated 04 November 2022	DILG4A/PRO4A/DOH4A	Yes
Santo Tomas	1										
Santa Clara					72	Male	Brgy Santa Clara, Sto Tomas City, Batangas	Drowning	Validated via MDM Report on 08 November 2022	DILG4A/PRO4A/DOH4A	Yes
Talisay	2										
Sampaloc					54	Female	Brgy. Sampaloc, Talisay, Batangas	Hit by Falling Debris	Validated via MDM Report dated 04 November 2022	DILG4A/PRO4A	Yes
					13	Female	Brgy. Sampaloc, Talisay, Batangas	Hit by Falling Debris	Validated via MDM Report dated 04 November 2022	DILG4A/PRO4A/DOH4A	Yes
Lobo	1										
Balibago					30	Male	Brgy. Balibago, Lobo, Batangas	Drowning (Flash floods)	Validated via MDM Report dated 04 November 2022	DILG	Yes
LAGUNA	7										
Cabuyao	1										

PROVINCE CITY /MUNICIPALITY BARANGAY	QTY	SURNAME	FIRST NAME	MIDDLE NAME	AGE	SEX	ADDRESS	CAUSE	REMARKS	SOURCE OF DATA	VALIDATED
Marinig					59	Female	Blk 1 Lot 17 Southville Brgy Marinig Cabuyao, Laguna	Drowning	Validated via MDM Report dated 04 November 2022	DILG4A/PRO4A/DOH4A/PDRRMO	Yes
Nagcarlan	1										
Kanlurang Lazaan					64	Male	Brgy Kanlurang Lazaan, Nagcarlan, Laguna	Drowning	Validated via MDM Report dated 04 November 2022	DILG	Yes
San Pedro	2										
San Antonio					65	Female	Southridge, San Antonio, San Pedro, Laguna	drowning (flash flood)	Validated via MDM Report dated 04 November 2022	DILG IV-A/PRO 4A	Yes
					6	Male	Southridge, San Antonio, San Pedro, Laguna	drowning	Validated via MDM Report dated 04 November 2022	DILG IV-A/PRO 4A	Yes
Biñan	2										
San Antonio					58	Female	548 J. Basa St. Cabulusan San Antonio, Binan, Laguna	Drowning (flashfloods(DILG4A/PRO4A PDRRMO Laguna	Yes
					53	Male		Drowning	Validated via MDM Report dated 08 November 2022	DILG4A/PRO4A PDRRMO Laguna	Yes
Calamba	1										
Brgy. Lecheria					22	Male	Sitio Watawat, Brgy. Lecheria	Hit by falling debris	Validated via MDM Report dated 04 November 2022	PDRRMO/DOH4 A/DILG4A	Yes
QUEZON	5										
Dolores	1										
Dagatan					52	Male	Dagatan	Drowning		DILG	Yes
Guinayangan	1										
Arbismen					49	Male	Brgy. Ligpit Bantayan Guinayangan	Drowning	Validated via MDM Report dated 04 November 2022	DILG4A/PRO4A/ PDRRMC Quezon	Yes
Perez	1										
Pinagtubigan Weste					38	Male	Pinagtubigan Weste, Perez	Hit by falling tree	Validated via MDM Cluster Report dated 08 November 2022	DILG	Yes

PROVINCE CITY /MUNICIPALITY BARANGAY	QTY	SURNAME	FIRST NAME	MIDDLE NAME	AGE	SEX	ADDRESS	CAUSE	REMARKS	SOURCE OF DATA	VALIDATED
Pagbilao	1										
Ibabang Palsabangon					59	Male	Brgy Pinagbayanan, Pagbilao, Quezon	Hit by collapsed wall	Validated via MDM Report dated 04 November 2022	DILG4A/PRO4A/DOH4A/PDRRM O	Yes
Infanta	1										
Pinaglipatan					26	Male	Brgy. Pinalipata, Infanta, Quezon	Drowning	Validated via MDM Report dated 04 November 2022	PDRRMC Quezon/PRO4A	Yes
MIMAROPA	3										
MARINDUQUE	2										
Gasan	1										
					0	Female	Sitio Kumba, Barangay Tabionan, Gasan	Hit by fallen tree	8 months old, with submitted death certificate	Regional MDM Cluster Report	Yes
Buenavista	1										
					46	Male	Barangay Dili, Gasan, Marinduque	Drowned in relation to capsizing of M/B Emarsan	-Incident happened in Tungib, Buenavista -With submitted death certificate	Regional MDM Cluster	Yes
ROMBLON	1										
Odiongan	1										
					56	Male	Sitio Malipayon, Barangay Tuburan, Odiongan, Romblon	Right Tibia Fracture/ Hypothermia	With submitted death certificate	Regional MDM Cluster Report	Yes
REGION 6	34										
CAPIZ	7										
Tapaz	1										
Brgy, San Roque					27	Male	Pres. Roxas, Capiz	Due to flashflood	Death certificate on process	DILG	Yes
Panay	2										
					15	Male	Sitio Hinul-aban, Brgy. Lus-onan, Panay	Drowning	Death certificate on process	DILG	Yes
					53	Male	Guba, Pontevedra, Capiz	Drowning	Death certificate on process	DILG	Yes
Panitan	4										

PROVINCE CITY /MUNICIPALITY BARANGAY	QTY	SURNAME	FIRST NAME	MIDDLE NAME	AGE	SEX	ADDRESS	CAUSE	REMARKS	SOURCE OF DATA	VALIDATED
						Male	Bahit, Panitan, Capiz	Drowning	Death certificate on process	DILG	Yes
					81	Female	Sitio Imugan, Brgy. Tingcupon, Panitan	Drowning	Death certificate on process	DILG	Yes
						Female	Bahit, Panitan, Capiz	Drowning	Death certificate on process	DILG	Yes
					48	Male	Tabuc Suba, Panitan	Drowning	Death certificate on process	DILG	Yes
ILOILO	7										
San Joaquin	1										
Brgy. Guibongan Bayunan					25	Female	Brgy. Ginot-an, San Joaquin, Iloilo	Due to flashflood	with death certificate	DILG	Yes
Passi	1										
Brgy. Alimono, Passi City					30	Male	Sitio Buang, Brgy. Alimono, Passi City	Drowning	With death certificate	DILG	Yes
Miagao	1										
Brgy. Dalije, Miagao					74	Male	Brgy. Dajile, Miagao	Drowning	With death certificate	DILG	Yes
Zarraga	1										
Jalaud Norte, Zarraga					50	Male	Bulalacao, New Lucena	Drowning	With death certificate	DILG	Yes
Ajuy	1										
					70	Female	Agnaga, Concepcion	Drowning	With death certificate	DILG	Yes
Igbaras	1										
					12	Male	Mulangan, Igbaras	Landslide	With death certificate	DILG	Yes
Tigbauan	1										
					43	Male	Bagumbayan, Tigbauan	Drowning	With death certificate	DILG	Yes
AKLAN	7										
Libacao	5										
					57	Male	Brgy. Dalagsaan, Libacao, Aklan	Drowning / suffocation from mud	with death certificate	DILG	Yes
					52	Male	Loctuga, Libacao, Aklan	Drowning / suffocation from mud	with death certificate	DILG	Yes

PROVINCE CITY /MUNICIPALITY BARANGAY	QTY	SURNAME	FIRST NAME	MIDDLE NAME	AGE	SEX	ADDRESS	CAUSE	REMARKS	SOURCE OF DATA	VALIDATED
					40	Male	Loctuga, Libacao, Aklan	Drowning	with death certificate	DILG	Yes
					28	Female	Loctuga, Libacao, Aklan	Drowning / suffocation from mud	with death certificate	DILG	Yes
					31	Male	Loctuga, Libacao, Aklan	Drowning / suffocation from mud	with death certificate	DILG	Yes
Batan	1										
					35	Male	Brgy Napti, Batan	Electrocution	With death certificate	DILG	Yes
Lezo	1										
					74	Male	Poblacion, Lezo, Aklan	Drowning	with death certificate	DILG	Yes
ANTIQUE	13										
Sibalom	3										
					67	Male	Nagdayao, Sibalom, Antique	Drowning	with death certificate	DILG	Yes
					61	Male	Iglanot, Sibalom, Antique	Cardiac arrest / hypothermia	with death certificate	DILG	Yes
					91	Female	Mabini, Sibalom	Difficulty in breathing / cardiac arrest	with death certificate	DILG	Yes
Hamtic	1										
					33	Male	Piape 1 Hamtic, Antique	Drowning	with death certificate	DILG	Yes
Patnongon	6										
					35	Male	Sitio Cabudipa, Poblacion Patnongon	Drowning	with death certificate	DILG	Yes
						Male	Samalague, Patnongon	Drowning	with death certificate	DILG	Yes
					60	Male	Tamayoc, Patnongon	Drowning	with death certificate	DILG	Yes
					28	Female	Poblacion Patnongon	Drowning	Death certificate on process	DILG	Yes
					49	Male	Samalague, Patnongon	Drowning	with death certificate	DILG	Yes
					36	Male	Poblacion, Patnongon	Drowning	with death certificate	DILG	Yes
Tobias Fornier (Dao)	1										
					55	Male	Camandagan, Tobias Fornier	Covered by landslide	with death certificate	DILG	Yes

PROVINCE CITY /MUNICIPALITY BARANGAY	QTY	SURNAME	FIRST NAME	MIDDLE NAME	AGE	SEX	ADDRESS	CAUSE	REMARKS	SOURCE OF DATA	VALIDATED
Laua-an	1										
Necesito					40	Female	Necesito, Laua-an, Antique	Drowning	Death certificate on process	DILG	Yes
Bugasong	1										
					41	Male	Poblacion, Patnongon, Antique	Drowning	with death certificate	DILG	Yes
REGION 12	3										
SOUTH COTABATO	1										
Lake Sebu	1										
Lamlahak					2	Male	Brgy. Lamlahak	drowning	2 Y.O.	MDRRMO	Yes
SULTAN KUDARAT	2										
Kalamansig	2										
Sangay					76	Male	Brgy. Sangay	Drowning		MDRRMO	Yes
					65	Male	Brgy. Sta. Clara	Drowning		MDRRMO	Yes
BARMM	66										
MAGUINDANAO	64										
Upi	8										
Kabakaba					20	Male	Bungkog, Upi	Due to Landslide		MOH-BARMM	Yes
					47	Male	Bungkog, Upi	Due to Landslide		MOH-BARMM	Yes
					60	Unidentified	Tubuan, Rempes, Upi	Due to Flooding		MOH-BARMM	Yes
					39	Male	Dela Fuente, Rempes, Upi	Due to Flooding		MOH-BARMM	Yes
					12	Male	Dela Fuente, Rempes, Upi	Due to Flooding		MOH-BARMM	Yes
					75	Female	Tinungkaan, Upi	Due to Fallen Trees		MOH-BARMM	Yes
					44	Male	Kabakaba, Upi	Due to Fallen Trees		MOH-BARMM	Yes
					14	Female	Dela Fuente, Rempes, Upi	Due to Floodin		MOH BARMM	Yes
Datu Blah T. Sinsuat	8										
					3	Female	Hataman Village, Brgy. Pura, Datu Blah Sinsuat	Drowning	Retrieved in Hataman	MOH-BARMM	Yes
					3	Female	Hataman Village, Brgy. Pura, Datu Blah Sinsuat	Drowning	Retrieved in Bongao Island dated 29 Oct 22	MOH-BARMM	Yes

PROVINCE CITY /MUNICIPALITY BARANGAY	QTY	SURNAME	FIRST NAME	MIDDLE NAME	AGE	SEX	ADDRESS	CAUSE	REMARKS	SOURCE OF DATA	VALIDATED
					5	Female	Hataman Village, Brgy. Pura, Datu Blah Sinsuat	Drowning	Retrieved in Kaguco, Matuber	MOH-BARMM	Yes
					78	Male	Nimaan, Tubaan. Datu Blah Sinsuat	Drowning	Retrieved in Nimaan, Datu Odin Sinsuat	MOH-BARMM	Yes
					56	Male	Nalkan, Datu Blah Sinsuat	Drowning		MOH-BARMM	Yes
					67	Female	Hataman Village, Brgy. Pura, Datu Blah Sinsuat	Drowning	Retrieved in Hataman	MOH-BARMM	Yes
					3	Female	Hataman Village, Brgy. Pura, Datu Blah Sinsuat	Drowning	Retrieved in Gazz Station, Pura, DBS	MOH-BARMM	Yes
					78	Male	Datu Blah Sinsuat			PDRRMO Maguindanao	Yes
Datu Odin Sinsuat (Dinaig)	43										
					53	Male	Awang, Datu Odin Sinsuat	Due to Flooding		MOH-BARMM	Yes
					4	Female	Awang, Datu Odin Sinsuat	Due to Landslide		MOH-BARMM	Yes
					2	Male	Kusiong, Datu Odin Sinsuat	Due to Landslide		MOH-BARMM	Yes
						Unidentified	Kusiong, Datu Odin Sinsuat	Due to Lanslide		MOH-BARMM	Yes
					7	Male	Kusiong, Datu Odin Sinsuat	Due to Landslide		MOH-BARMM	Yes
					7	Male	Awang, Datu Odin Sinsuat	Due to Flooding		MOH-BARMM	Yes
					21	Male	Kusiong, Datu Odin Sinsuat	Due to Landslide		MOH-BARMM	Yes
						Female	Kusiong, Datu Odin Sinsuat	Due to Landslide		MOH-BARMM	Yes
					54	Male	Kusiong, Datu Odin Sinsuat	Due to Landslide		MOH-BARMM	Yes
					20	Male	Kusiong, Datu Odin Sinsuat	Due to Lanslide		MOH-BARMM	Yes
					4	Male	Kusiong, Datu Odin Sinsuat	Due to Landslide		MOH-BARMM	Yes
					19	Female	Kusiong, Datu Odin Sinsuat	Due to Landslide		MOH-BARMM	Yes
					71	Male	Kusiong, Datu Odin Sinsuat	Due to Landslide		MOH-BARMM	Yes

PROVINCE CITY /MUNICIPALITY BARANGAY	QTY	SURNAME	FIRST NAME	MIDDLE NAME	AGE	SEX	ADDRESS	CAUSE	REMARKS	SOURCE OF DATA	VALIDATED
					56	Female	Kusiong, Datu Odin Sinsuat	Due to Landslide		MOH-BARMM	Yes
					20	Male	Kusiong, Datu Odin Sinsuat	Due to Landslide		MOH-BARMM	Yes
					9	Male	Tanuel, Datu Odin Sinsuat	Hypoxic Ischemic Enephalopathy Secondary to Landslide Injury		MOH BARMM	Yes
					12	Male	Tanuel, Datu Odin Sinsuat	Hypoxic Ischemic Enephalopathy Secondary to Landslide Injury		MOH BARMM	Yes
						Female	Kurintem, Datu Odin Sinsuat	Due to Flood		MOH-BARMM	Yes
					17	Female	Kusiong, Datu Odin Sinsuat	Due to Landslide		MOH-BARMM	Yes
						Female	Kusiong, Datu Odin Sinsuat	Due to Landslide		MOH-BARMM	Yes
					1	Unidentified	Kusiong, Datu Odin Sinsuat	Due to Landslide		MOH-BARMM	Yes
					44	Female	Kusiong, Datu Odin Sinsuat	Due to Landslide		MOH-BARMM	Yes
						Male	Kusiong, Datu Odin Sinsuat	Due to Landslide		MOH-BARMM	Yes
					38	Female	Kusiong, Datu Odin Sinsuat	Due to Landslide		MOH-BARMM	Yes
					75	Female	Awang, Datu Odin Sinsuat	Drowning		MOH-BARMM	Yes
					49	Female	Awang, Datu Odin Sinsuat	Drowning		MOH-BARMM	Yes
					4	Female	Awang, Datu Odin Sinsuat	Drowning		MOH-BARMM	Yes
						Male	Kusiong, Datu Odin Sinsuat	Due to Landslide		MOH-BARMM	Yes
					1	Female	Badak, Datu Odin Sinsuat	Due to Flooding		MOH-BARMM	Yes
					1	Male	Kusiong, Datu Odin Sinsuat	Due to Landslide		MOH-BARMM	Yes
						Male	Kurintem, Datu Odin Sinsuat	Due to Flooding		MOH-BARMM	Yes
					46	Female	Awang, Datu Odin Sinsuat	Drowning		MOH-BARMM	Yes

PROVINCE CITY /MUNICIPALITY BARANGAY	QTY	SURNAME	FIRST NAME	MIDDLE NAME	AGE	SEX	ADDRESS	CAUSE	REMARKS	SOURCE OF DATA	VALIDATED
						Male	Awang, Datu Odin Sinsuat	Due to Flooding		MOH-BARMM	Yes
						Female	Awang, Datu Odin Sinsuat	Due to Flooding		MOH-BARMM	Yes
					28	Female	Awang, Datu Odin Sinsuat	Due to Flooding		MOH-BARMM	Yes
					86	Male	Kusiong, Datu Odin Sinsuat	Due to Lanslide		MOH-BARMM	Yes
						Female	Kusiong, Datu Odin Sinsuat	Due to Landslide		MOH-BARMM	Yes
					82	Male	Kusiong, Datu Odin Sinsuat	Due to Landslide		MOH-BARMM	Yes
					5	Female	Kusiong, Datu Odin Sinsuat	Due to Landslide		MOH-BARMM	Yes
						Unidentified				PDRRMO Maguindanao	Yes
						Unidentified				PDRRMO Maguindanao	Yes
						Unidentified				PDRRMO Maguindanao	Yes
						Unidentified				PDRRMO Maguindanao	Yes
Barira	3										
Lipa					7	Female	Sitio Tubak, Barangay Lipa, Barira, Maguindanao	Drowning	Retrieved her corpse at Nituan River, Sitio Kamis, Barangay Marang, Barira, Maguindanao	MDM-Barira	Yes
					5	Male	Sitio Tubak, Barangay Lipa, Barira, Maguindanao	Drowning	Retrieved his corpse at Sitio Tubak, Barangay Lipa, Barira, Maguindanao	MDM-Barira	Yes
					3	Male	Sitio Tubak, Barangay Lipa, Barira, Maguindanao	Drowning	Retrieved his corpse at Nituan River, Sitio Kamis, Barangay Marang, Barira, Maguindanao	MDM-Barira	Yes
South Upi	2										
					48	Female	Brgy. Romangaob, South Upi	Drowning	Confirmed by IPHO Maguindanao	MOH BARMM	Yes

PROVINCE CITY /MUNICIPALITY BARANGAY	QTY	SURNAME	FIRST NAME	MIDDLE NAME	AGE	SEX	ADDRESS	CAUSE	REMARKS	SOURCE OF DATA	VALIDATED
					60	Male	Brgy. Romangaob, South Upi	Drowning	Confirmed by IPHO Maguindanao	MOH BARMM	Yes
SULU	1										
Indanan	1										
					63	Male	Brgy. Kan Islam	Pinned down by fallen uprooted coconut tree while sleeping		MOH-BARMM	Yes
TAWI-TAWI	1										
Bongao	1										
Tubig Tanah					62	Female	Tubig Tanah, Bongao, Tawi-Tawi	Drowning		MOH BARMM	Yes
CAR	1										
KALINGA	1										
Balbalan	1										
					62	Male	Sitio Ligayan, Balantoy, Balbalan, Kalinga		Fell off to the ravine that continued to river due to the slide debris that was continuously falling and was very slippery and unsafe. The body was found and was positively identified by his relatives at around 11 AM at Calbayan, Pinukpuk on 31 October 2022.	DILG	Yes
MISSING	20										
REGION 2	1										
NUEVA VIZCAYA	1										
Aritao	1										

PROVINCE CITY /MUNICIPALITY BARANGAY	QTY	SURNAME	FIRST NAME	MIDDLE NAME	AGE	SEX	ADDRESS	CAUSE	REMARKS	SOURCE OF DATA	VALIDATED
					26	Male	Brgy. Balite, Aritao, Nueva Vizcaya	Drowning	- Reported Missing on 30 October 2022 while crossing the overflow bridge at Brgy. Calitlitan, Aritao, Nueva Vizcaya together with his wife and father-in-law. - Confirmed by MDRRMC Aritao, Nueva Vizcaya as STS Paeng related through MDRRMC Resolution No. 12 s. 2022 dated 3 November 2022	PDRRMO Nueva Vizcaya	Yes
REGION 6	5										
AKLAN	1										
Libacao	1										
					60	Male	Sitio Omlit, Libacao, Aklan			DILG	Yes
ANTIQUE	4										
Sibalom	1										
					24	Unidentified	Brgy Pasong, Sibalom			DILG	Yes
Patnongon	1										
					11	Female	Villa Flores, Patnongon			DILG	Yes
Laua-an	2										
Brgy. Necesito, Lugta						Unidentified	Brgy. Lugta, Laua-an			DILG	Yes
					62	Male	Lugta, Laua-an			DILG	Yes
BARMM	13										
MAGUINDANAO	13										
Upi	3										
Kabakaba					38	Female	Upi	Due to Flooding	Last seen night of 27 Oct 22	MOH BARMM	Yes
					14	Female	Upi	Due to Flooding	Last seen night of 27 Oct 22	MOH BARMM	Yes

PROVINCE CITY /MUNICIPALITY BARANGAY	QTY	SURNAME	FIRST NAME	MIDDLE NAME	AGE	SEX	ADDRESS	CAUSE	REMARKS	SOURCE OF DATA	VALIDATED
						Female	Upi	Due to flooding	Last seen at Tubuan, Rempes, Upi, Maguindanao	MOH BARMM	Yes
Datu Blah T. Sinsuat	3										
					25	Female	Tubuan, Datu Blah Sinsuat		Drifted by raging flood water of Sulang Creek and Tubuan River	MOH BARMM	Yes
					4	Female	Pura, Datu Blah Sinsuat		Drifted by raging flood water of Sulang Creek and Tubuan River	MOH-BARMM	Yes
					4	Female	Pura, Datu Blah Sinsuat		Drifted by raging flood water of Sulang Creek and Tubuan River	MOH-BARMM	Yes
Datu Odin Sinsuat (Dinaig)	7										
					1	Male	Kusiong, Datu Odin Sinsuat		Due to Landslide	MDM Maguindanao	Yes
						Male	Kusiong, Datu Odin Sinsuat		Due to Flashflood	MDM Maguindanao	Yes
					1	Female	Kusiong, Datu Odin Sinsuat		Due to Flashflood	MDM Maguindanao	Yes
					23	Female	Awang, Datu Odin Sinsuat		Due to Flashflood	MDM Maguindanao	Yes
					50	Male	Awang, Datu Odin Sinsuat		Due to Flashflood	MDM Maguindanao	Yes
					3	Male	Awang, Datu Odin Sinsuat		Due to Flashflood	MDM Maguindanao	Yes
						Male	Awang, Datu Odin Sinsuat		Due to Flashflood	MDM Maguindanao	Yes
CAR	1										
APAYAO	1										
Kabugao	1										
					67	Female	Sitio Tappag, Brgy. Maragat, Kabugao, Apayao		Slipped and carried away by strong current while crossing a brook	Kabugao MPS	Yes
INJURED/ ILL	232										
REGION 2	1										

PROVINCE CITY /MUNICIPALITY BARANGAY	QTY	SURNAME	FIRST NAME	MIDDLE NAME	AGE	SEX	ADDRESS	CAUSE	REMARKS	SOURCE OF DATA	VALIDATED
CAGAYAN	1										
Gattaran	1										
					24	Male	Brgy. Takiki, Gattaran, Cagayan	Left shoulder abrasions caused by electrocution.	- Police Patrolman assigned at 2nd PMFC, Sta Maria Dupax Del Sur, Nueva Vizcaya. - Electrocution incident transpired in Purok 7 Brgy. Bone South, Aritao, Nueva Vizcaya while conducting SRR Operations on 30 October 2022.	DOH	Yes
CALABARZON	22										
BATANGAS	4										
Talisay	4										
Sampaloc					24	Female	Brgy. Sampaloc, Talisay, Batangas	Landslide victim	Confined at Global Care Medical Center Hospital, Talisay, Batangas	PRO4A	Yes
					72	Female	Brgy. Sampaloc, Talisay, Batangas	Leg injuries		PRO4A	Yes
					8	Male	Brgy. Sampaloc, Talisay, Batangas	Landslide		PRO4A	Yes
					6	Male	Brgy. Sampaloc, Talisay, Batangas	Landslide		PRO4A	Yes
LAGUNA	11										
Nagcarlan	5										
San Francisco					71	Female	Brgy San Francisco Nagcarlan Laguna	Contusion Hematoma Occipital Area Secondary to fall	29 October 2022, LPH-NDH	DOH	Yes
Banago					40	Male	Brgy Banago Nagcarlan Laguna	Lacerated Wound Parietal Area		DOH	Yes
Yukos					62	Male	Brgy Yukos, Nagcarlan Lagun	Lacerated Wound Right Upper Arm	29 October 2022, LPH-NDH	DOH	Yes

PROVINCE CITY /MUNICIPALITY BARANGAY	QTY	SURNAME	FIRST NAME	MIDDLE NAME	AGE	SEX	ADDRESS	CAUSE	REMARKS	SOURCE OF DATA	VALIDATED
					65	Female	Brgy Yukos, Nagcarlan Lagun	Head Trauma Contusion hematoma occipital area	29 October 2022, LPH-NDH	DOH	Yes
Balinacon					39	Male	Brgy. Balinacon Nagcarlan, Laguna	Multiple Physical Injuries secondary to drowning incidence E/O Fx Lumbar area	October 29,2022 LPH-NDH	DOH	Yes
San Pablo	2										
San Joaquin					13	Female	San Joaquin, San Pablo City, Laguna	San Joaquin, San Pablo City, Laguna	Transfer to Hospital of Choice	DOH	Yes
					17	Male	Sta Catalina, San Pablo City, Laguna	Left foot injury avulsed, lacerated wound due to accidentally fell of wall	Treated and sent home	DOH	Yes
Calamba	3										
Palingon					20	Male	Purok 4, Palingon, Calamba City, Laguna	Punctured Wound, Left Foot		DOH	Yes
					45	Female	Purok 4, Palingon, Calamba City, Laguna	Bruised Buttocks Secondary to Fall		DOH	Yes
					10	Female	Purok 3, Palingon, Calamba City, Laguna	Punctured Wound, Left Foot		DOH	Yes
Liliw	1										
Kanluran Buka					59	Female	Brgy. Kanluran Buka Liliw, Laguna	Closed Fx Digital Radius Right Arm Secondary to fall	29 October 2022, LPH-NDH	DOH	Yes
QUEZON	7										
Perez	1										
					19	Female	Sitio Pinayampan, Pinagtubigan Weste, Perez, Quezon	Hit by falling debris	Confined at Alabat Island District Hospital	Quezon PDRRMC/DOH4 A	Yes
Tiaong	2										

PROVINCE CITY /MUNICIPALITY BARANGAY	QTY	SURNAME	FIRST NAME	MIDDLE NAME	AGE	SEX	ADDRESS	CAUSE	REMARKS	SOURCE OF DATA	VALIDATED
Brgy Behia					65	Female	Brgy. Behia, Tiaong, Quezon	Hit by falling debris	Not admitted	Quezon PDRRMC/DOH4 A	Yes
					4	Female	Brgy. Behia, Tiaong, Quezon	Hit by falling debris	Not admitted	Quezon PDRRMC/DOH4 A	Yes
San Narciso	1										
San Juan					34	Male	San Juan, San Narciso, Quezon	Lacerated wound right leg, deformed left arm	Not admitted	Quezon PDRRMC/DOH4 A	Yes
Padre Burgos	1										
Marquez					31	Female	Brgy. Marquez, Padre Burgos, Quezon	R/O Pelvic fracture	Admitted at QMC	Quezon PDRRMC/DOH4 A	Yes
Plaridel	2										
Central					45	Female	Brgy. Central , Plaridel	Wound on right foot	Not admitted	DOH4A	Yes
					42	Male	Brgy. Central , Plaridel	Wound on right arm	Not admitted	DOH4A	Yes
MIMAROPA	5										
MARINDUQUE	4										
Buenavista	4										
					8	Male	Barangay Malbog, Buenavista	Lacerated Wound	Wound due to corrugated sheet	PDRRMO Marinduque, DSWD MIMAROPA	Yes
					38	Male	Barangay, Caigangan, Buenavista, Marinduque	Lacerated Wound	Wound due to broken bottle	PDRRMO Marinduque, DSWD MIMAROPA	Yes
					56	Male	Barangay, Poblacion, Buenavista, Marinduque	Lacerated Wound	Wound due to corrugated sheet	PDRRMO Marinduque, DSWD MIMAROPA	Yes
					72	Male	Barangay, Caigangan, Buenavista, Marinduque	Hypothermia/chills	Prolonged exposure to rain	PDRRMO Marinduque, DSWD MIMAROPA	Yes
ORIENTAL MINDORO	1										
Gloria	1										
					54	Male	Banutan, Gloria, Oriental Mindoro	Lacerated wound	The victim was hit by a galvanized sheet	PDRRMO Oriental Mindoro	Yes
REGION 8	26										

PROVINCE CITY /MUNICIPALITY BARANGAY	QTY	SURNAME	FIRST NAME	MIDDLE NAME	AGE	SEX	ADDRESS	CAUSE	REMARKS	SOURCE OF DATA	VALIDATED
SAMAR	3										
Catbalogan	3										
						Unidentified	Brgy. Bunu-anan	TBD	- Severely injured. - For verification.	DOH	Yes
						Unidentified	Brgy. Bunu-anan	TBD	- Mildly injured. - Awaiting further details and verification from LGU.	DOH	Yes
					37	Female	Brgy. Bunu-anan	TBD	- Mildly injured. - Awaiting further details and verification from LGU.	DOH	Yes
LEYTE	11										
Baybay	1										
					54	Male	Brgy. Matum	Cerebral concussion with lacerated wound right parieto occipital secondary to industrial injury.	Admitted at Western Leyte Provincial Hospital on 29 October 2022	DOH	Yes
Inopacan	10										
Brgy. Guadalupe					10	Male	Brgy. Guadalupe	Fall to consider fracture right leg.	Admitted Ormoc Doctors Hospital on 29 October 2022.	DOH	Yes
					42	Female	Poblacion	Injured and was treated on site.	Pre-Hospital patient	DOH	Yes
						Male	Poblacion	Injured and was treated on site.	Pre-Hospital patient	DOH	Yes
						Female	Poblacion	Injured and was treated on site.	Pre-Hospital patient	DOH	Yes
						Male	Poblacion	Injured and was treated on site.	Pre-Hospital patient	DOH	Yes
					37	Female	Jubasan	Injured and was treated on site.	Pre-Hospital patient	DOH	Yes
					42	Male	Conalum	Injured and was treated on site.	Pre-Hospital patient	DOH	Yes
					25	Male	Tahud	Injured and was treated on site.	Pre-Hospital patient	DOH	Yes
					51	Male	Cabulisan	Injured and was treated on site.	Pre-Hospital patient	DOH	Yes

PROVINCE CITY /MUNICIPALITY BARANGAY	QTY	SURNAME	FIRST NAME	MIDDLE NAME	AGE	SEX	ADDRESS	CAUSE	REMARKS	SOURCE OF DATA	VALIDATED
					70	Male	Poblacion	Injured and was treated on site.	Pre-Hospital patient	DOH	Yes
NORTHERN SAMAR	5										
San Isidro	3										
					65	Male	Brgy. Balite, San Isidro, Northern Samar	Blunt trauma due to fallen uprooted tree.	Admitted to ward on 29 October 2022	DOH	Yes
					47	Female	Brgy. Balite, San Isidro, Northern Samar	Blunt trauma due to fallen uprooted tree t/c pelvic fracture.	Admitted to ward on 29 October 2022	DOH	Yes
					19	Male	Brgy. Balite, San Isidro, Northern Samar	Local, wound, left foot, falling incident.	Outpatient, 29 October 2022	DOH	Yes
Rosario	2										
					71	Male	Brgy. 3, Rosario	Injured	Treated on site last 29 October 2022	DOH	Yes
					36	Male	Brgy. 1, Rosario	Injured	Treated on site last 29 October 2022	DOH	Yes
BILIRAN	7										
Kawayan	7										
					82	Male	Poblacion, Kawayan, Biliran	Lacerated wound	Admitted to ward on 28 October 2022	DOH	Yes
					50	Male	Poblacion, Kawayan, Biliran	Injured	Treated on site, 28 October 2022	DOH	Yes
					56	Female	Ungale, Kawayan, Biliran	Injured	Treated on site, 28 October 2022	DOH	Yes
					40	Female	Pulangbato, Kawayan, Biliran	Ill	Treated on site, 28 October 2022	DOH	Yes
					41	Male	Buyo, Kawayan, Biliran	Injured	Treated on site, 29 October 2022	DOH	Yes
					4	Female	Masagongsong, Kawayan, Biliran	Injured	Treated on site, 29 October 2022	DOH	Yes
					2	Female	Poblacion, Kawayan, Biliran	Ill	Treated on site, 29 October 2022	DOH	Yes
REGION 12	2										
SARANGANI	2										
Maasim	2										
Kablacan					35	Female	Brgy. Kablacan, Maasim, Sarangani	The house was hit by fallen coconut trees		PDRRMO Sarangani	Yes

PROVINCE CITY /MUNICIPALITY BARANGAY	QTY	SURNAME	FIRST NAME	MIDDLE NAME	AGE	SEX	ADDRESS	CAUSE	REMARKS	SOURCE OF DATA	VALIDATED
					17	Female	Brgy. Kablacan, Maasim, Sarangani	The house was hit by fallen coconut trees		PDRRMO Sarangani	Yes
BARMM	169										
MAGUINDANAO	164										
Datu Blah T. Sinsuat	29										
						Unidentified				PDRRMO Maguindanao	Yes
						Unidentified				PDRRMO Maguindanao	Yes
						Unidentified				PDRRMO Maguindanao	Yes
						Unidentified				PDRRMO Maguindanao	Yes
						Unidentified				PDRRMO Maguindanao	Yes
						Unidentified				PDRRMO Maguindanao	Yes
						Unidentified				PDRRMO Maguindanao	Yes
						Unidentified				PDRRMO Maguindanao	Yes
						Unidentified				PDRRMO Maguindanao	Yes
						Unidentified				PDRRMO Maguindanao	Yes
						Unidentified				PDRRMO Maguindanao	Yes
						Unidentified				PDRRMO Maguindanao	Yes
						Unidentified				PDRRMO Maguindanao	Yes
						Unidentified				PDRRMO Maguindanao	Yes
						Unidentified				PDRRMO Maguindanao	Yes
						Unidentified				PDRRMO Maguindanao	Yes
						Unidentified				PDRRMO Maguindanao	Yes
						Unidentified				PDRRMO Maguindanao	Yes
						Unidentified				PDRRMO Maguindanao	Yes

PROVINCE CITY /MUNICIPALITY BARANGAY	QTY	SURNAME	FIRST NAME	MIDDLE NAME	AGE	SEX	ADDRESS	CAUSE	REMARKS	SOURCE OF DATA	VALIDATED
						Unidentified				PDRRMO Maguindanao	Yes
						Unidentified				PDRRMO Maguindanao	Yes
						Unidentified				PDRRMO Maguindanao	Yes
						Unidentified				PDRRMO Maguindanao	Yes
						Unidentified				PDRRMO Maguindanao	Yes
						Unidentified				PDRRMO Maguindanao	Yes
						Unidentified				PDRRMO Maguindanao	Yes
						Unidentified				PDRRMO Maguindanao	Yes
						Unidentified				PDRRMO Maguindanao	Yes
						Unidentified				PDRRMO Maguindanao	Yes
						Unidentified				PDRRMO Maguindanao	Yes
Datu Odin Sinsuat (Dinaig)	133										
					2	Unidentified	Kusiong, Datu Odin Sinsuat	Closed Complete Femur FX, Left (Post Op Wound Debridement)	Still Admitted As of November 13, 2022	PDRRMO Maguindanao	Yes
					9	Unidentified	Kusiong, Datu Odin Sinsuat	Closed Complete Femur Shaft FX, Left Secondary to Landslide (Post Mold Done, Still for OR once Negative)	Still Admitted As of November 13, 2022	PDRRMO Maguindanao	Yes
					14	Unidentified	Kusiong, Datu Odin Sinsuat	Closed Complete Femoral Shaft FX, Right Secondary to Landslide (Post Op Orif Locking Plate Right Femur)	Still Admitted As of November 13, 2022	PDRRMO Maguindanao	Yes

PROVINCE CITY /MUNICIPALITY BARANGAY	QTY	SURNAME	FIRST NAME	MIDDLE NAME	AGE	SEX	ADDRESS	CAUSE	REMARKS	SOURCE OF DATA	VALIDATED
					45	Unidentified	Kusiong, Datu Odin Sinsuat	Deep Avulsed Wound, Right Foot Secondary to Landslide Injury (Post Op Wound Debridement)	Still Admitted As of November 13, 2022	PDRRMO Maguindanao	Yes
					3	Unidentified	Kusiong, Datu Odin Sinsuat	Infected Wound Left Lower Quadrant, secondary to Landslide Injury (Post Op Wound Debridement)	Discharged	PDRRMO Maguindanao	Yes
					9	Female	Kusiong, Datu Odin Sinsuat	Infected Wound Right Knee secondary to Landslide Injury (Post Op Wound Debridement)	Discharged	PDRRMO Maguindanao	Yes
					42	Male	Kusiong, Datu Odin Sinsuat	To be determined	Discharged	PDRRMO Maguindanao	Yes
					13	Male	Kusiong, Datu Odin Sinsuat	To be determined	Discharged	PDRRMO Maguindanao	Yes
					22	Male	Kusiong, Datu Odin Sinsuat	To be determined	Discharged	PDRRMO Maguindanao	Yes
					21	Female	Kusiong, Datu Odin Sinsuat	To be determined	Discharged	PDRRMO Maguindanao	Yes
					8	Female	Kusiong, Datu Odin Sinsuat	To be determined	Discharged	PDRRMO Maguindanao	Yes
					38	Male	Kusiong, Datu Odin Sinsuat	To be determined	Discharged	PDRRMO Maguindanao	Yes
					34	Female	Kusiong, Datu Odin Sinsuat	To be determined	Discharged	PDRRMO Maguindanao	Yes
					3	Male	Kusiong, Datu Odin Sinsuat	To be determined	Discharged	PDRRMO Maguindanao	Yes
					25	Female	Kusiong, Datu Odin Sinsuat	To be determined	Discharged	PDRRMO Maguindanao	Yes
					8	Female	Kusiong, Datu Odin Sinsuat	To be determined	Discharged	PDRRMO Maguindanao	Yes
					44	Female	Kusiong, Datu Odin Sinsuat	To be determined	Discharged	PDRRMO Maguindanao	Yes
					54	Male	Kusiong, Datu Odin Sinsuat	To be determined	Discharged	PDRRMO Maguindanao	Yes
					52	Female	Kusiong, Datu Odin Sinsuat	To be determined	Discharged	PDRRMO Maguindanao	Yes

PROVINCE CITY /MUNICIPALITY BARANGAY	QTY	SURNAME	FIRST NAME	MIDDLE NAME	AGE	SEX	ADDRESS	CAUSE	REMARKS	SOURCE OF DATA	VALIDATED
					17	Male	Kusiong, Datu Odin Sinsuat	To be determined	Discharged	PDRRMO Maguindanao	Yes
					16	Male	Kusiong, Datu Odin Sinsuat	To be determined	Discharged	PDRRMO Maguindanao	Yes
					9	Male	Kusiong, Datu Odin Sinsuat	Multiple Abrasion Sec to Landslide Injury	Discharged	PDRRMO Maguindanao	Yes
					45	Male	Kusiong, Datu Odin Sinsuat	Multiple Abrasion Secto Landslide Injury	Discharged	PDRRMO Maguindanao	Yes
					26	Female	Kusiong, Datu Odin Sinsuat	Multiple Abrasion Secto Landslide Injury	Discharged	PDRRMO Maguindanao	Yes
					27	Male	Kusiong, Datu Odin Sinsuat	Multiple Abrasion Sec to Landslide Injury	Discharged	PDRRMO Maguindanao	Yes
					36	Female	Kusiong, Datu Odin Sinsuat	Multiple Abrasion Secto Landslide Injury	Discharged	PDRRMO Maguindanao	Yes
					40	Female	Kusiong, Datu Odin Sinsuat	Multiple Abrasion Secto Landslide Injury	Discharged	PDRRMO Maguindanao	Yes
					7	Female	Kusiong, Datu Odin Sinsuat	Multiple Abrasion Secto Landslide Injury	Discharged	PDRRMO Maguindanao	Yes
					44	Female	Kusiong, Datu Odin Sinsuat	Multiple Abrasion Sec to Landslide Injury	Discharged	PDRRMO Maguindanao	Yes
					44	Male	Kusiong, Datu Odin Sinsuat	Multiple Abrasion Secto Landslide Injury	Discharged	PDRRMO Maguindanao	Yes
					15	Female	Kusiong, Datu Odin Sinsuat	Multiple Abrasion Secto Landslide	Discharged	PDRRMO Maguindanao	Yes
					13	Female	Kusiong, Datu Odin Sinsuat	Multiple Abrasion Secto Landslide Injury	Discharged	PDRRMO Maguindanao	Yes
					58	Male	Kusiong, Datu Odin Sinsuat	Multiple Abrasion Secto Landslide Injury	Discharged	PDRRMO Maguindanao	Yes
					36	Female	Kusiong, Datu Odin Sinsuat	Multiple Abrasion Sec to Landslide Injury	Discharged	PDRRMO Maguindanao	Yes
						Male	Datu Odin Sinsuat			PDRRMO Maguindanao	Yes
						Male	Datu Odin Sinsuat			PDRRMO Maguindanao	Yes

PROVINCE CITY /MUNICIPALITY BARANGAY	QTY	SURNAME	FIRST NAME	MIDDLE NAME	AGE	SEX	ADDRESS	CAUSE	REMARKS	SOURCE OF DATA	VALIDATED
						Female	Datu Odin Sinsuat			PDRRMO Maguindanao	Yes
						Female	Datu Odin Sinsuat			PDRRMO Maguindanao	Yes
						Female	Datu Odin Sinsuat			PDRRMO Maguindanao	Yes
						Unidentified	Datu Odin Sinsuat			PDRRMO Maguindanao	Yes
						Unidentified	Datu Odin Sinsuat			PDRRMO Maguindanao	Yes
						Unidentified	Datu Odin Sinsuat			PDRRMO Maguindanao	Yes
						Unidentified	Datu Odin Sinsuat			PDRRMO Maguindanao	Yes
						Unidentified	Datu Odin Sinsuat			PDRRMO Maguindanao	Yes
						Unidentified	Datu Odin Sinsuat			PDRRMO Maguindanao	Yes
						Unidentified	Datu Odin Sinsuat			PDRRMO Maguindanao	Yes
						Unidentified	Datu Odin Sinsuat			PDRRMO Maguindanao	Yes
						Unidentified	Datu Odin Sinsuat			PDRRMO Maguindanao	Yes
						Unidentified	Datu Odin Sinsuat			PDRRMO Maguindanao	Yes
						Unidentified	Datu Odin Sinsuat			PDRRMO Maguindanao	Yes
						Unidentified	Datu Odin Sinsuat			PDRRMO Maguindanao	Yes
						Unidentified	Datu Odin Sinsuat			PDRRMO Maguindanao	Yes
						Unidentified	Datu Odin Sinsuat			PDRRMO Maguindanao	Yes
						Unidentified	Datu Odin Sinsuat			PDRRMO Maguindanao	Yes
						Unidentified	Datu Odin Sinsuat			PDRRMO Maguindanao	Yes
						Unidentified	Datu Odin Sinsuat			PDRRMO Maguindanao	Yes
						Unidentified	Datu Odin Sinsuat			PDRRMO Maguindanao	Yes
						Unidentified	Datu Odin Sinsuat			PDRRMO Maguindanao	Yes
						Unidentified	Datu Odin Sinsuat			PDRRMO Maguindanao	Yes

PROVINCE CITY /MUNICIPALITY BARANGAY	QTY	SURNAME	FIRST NAME	MIDDLE NAME	AGE	SEX	ADDRESS	CAUSE	REMARKS	SOURCE OF DATA	VALIDATED
						Unidentified	Datu Odin Sinsuat			PDRRMO Maguindanao	Yes
						Unidentified	Datu Odin Sinsuat			PDRRMO Maguindanao	Yes
						Unidentified	Datu Odin Sinsuat			PDRRMO Maguindanao	Yes
						Unidentified	Datu Odin Sinsuat			PDRRMO Maguindanao	Yes
						Unidentified	Datu Odin Sinsuat			PDRRMO Maguindanao	Yes
						Unidentified	Datu Odin Sinsuat			PDRRMO Maguindanao	Yes
						Unidentified	Datu Odin Sinsuat			PDRRMO Maguindanao	Yes
						Unidentified	Datu Odin Sinsuat			PDRRMO Maguindanao	Yes
						Unidentified	Datu Odin Sinsuat			PDRRMO Maguindanao	Yes
						Unidentified	Datu Odin Sinsuat			PDRRMO Maguindanao	Yes
						Unidentified	Datu Odin Sinsuat			PDRRMO Maguindanao	Yes
						Unidentified	Datu Odin Sinsuat			PDRRMO Maguindanao	Yes
						Unidentified	Datu Odin Sinsuat			PDRRMO Maguindanao	Yes
						Unidentified	Datu Odin Sinsuat			PDRRMO Maguindanao	Yes
						Unidentified	Datu Odin Sinsuat			PDRRMO Maguindanao	Yes
						Unidentified	Datu Odin Sinsuat			PDRRMO Maguindanao	Yes
						Unidentified	Datu Odin Sinsuat			PDRRMO Maguindanao	Yes
						Unidentified	Datu Odin Sinsuat			PDRRMO Maguindanao	Yes
						Unidentified	Datu Odin Sinsuat			PDRRMO Maguindanao	Yes
						Unidentified	Datu Odin Sinsuat			PDRRMO Maguindanao	Yes
						Unidentified	Datu Odin Sinsuat			PDRRMO Maguindanao	Yes
						Unidentified	Datu Odin Sinsuat			PDRRMO Maguindanao	Yes
						Unidentified	Datu Odin Sinsuat			PDRRMO Maguindanao	Yes

PROVINCE CITY /MUNICIPALITY BARANGAY	QTY	SURNAME	FIRST NAME	MIDDLE NAME	AGE	SEX	ADDRESS	CAUSE	REMARKS	SOURCE OF DATA	VALIDATED
						Unidentified	Datu Odin Sinsuat			PDRRMO Maguindanao	Yes
						Unidentified	Datu Odin Sinsuat			PDRRMO Maguindanao	Yes
						Unidentified	Datu Odin Sinsuat			PDRRMO Maguindanao	Yes
						Unidentified	Datu Odin Sinsuat			PDRRMO Maguindanao	Yes
						Unidentified	Datu Odin Sinsuat			PDRRMO Maguindanao	Yes
						Unidentified	Datu Odin Sinsuat			PDRRMO Maguindanao	Yes
						Unidentified	Datu Odin Sinsuat			PDRRMO Maguindanao	Yes
						Unidentified	Datu Odin Sinsuat			PDRRMO Maguindanao	Yes
						Unidentified	Datu Odin Sinsuat			PDRRMO Maguindanao	Yes
						Unidentified	Datu Odin Sinsuat			PDRRMO Maguindanao	Yes
						Unidentified	Datu Odin Sinsuat			PDRRMO Maguindanao	Yes
						Unidentified	Datu Odin Sinsuat			PDRRMO Maguindanao	Yes
						Unidentified	Datu Odin Sinsuat			PDRRMO Maguindanao	Yes
						Unidentified	Datu Odin Sinsuat			PDRRMO Maguindanao	Yes
						Unidentified	Datu Odin Sinsuat			PDRRMO Maguindanao	Yes
						Unidentified	Datu Odin Sinsuat			PDRRMO Maguindanao	Yes
						Unidentified	Datu Odin Sinsuat			PDRRMO Maguindanao	Yes
						Unidentified	Datu Odin Sinsuat			PDRRMO Maguindanao	Yes
						Unidentified	Datu Odin Sinsuat			PDRRMO Maguindanao	Yes
						Unidentified	Datu Odin Sinsuat			PDRRMO Maguindanao	Yes

PROVINCE CITY /MUNICIPALITY BARANGAY	QTY	SURNAME	FIRST NAME	MIDDLE NAME	AGE	SEX	ADDRESS	CAUSE	REMARKS	SOURCE OF DATA	VALIDATED
						Unidentified	Datu Odin Sinsuat			PDRRMO Maguindanao	Yes
						Unidentified	Datu Odin Sinsuat			PDRRMO Maguindanao	Yes
						Unidentified	Datu Odin Sinsuat			PDRRMO Maguindanao	Yes
						Unidentified	Datu Odin Sinsuat			PDRRMO Maguindanao	Yes
						Unidentified	Datu Odin Sinsuat			PDRRMO Maguindanao	Yes
						Unidentified	Datu Odin Sinsuat			PDRRMO Maguindanao	Yes
						Unidentified	Datu Odin Sinsuat			PDRRMO Maguindanao	Yes
						Unidentified	Datu Odin Sinsuat			PDRRMO Maguindanao	Yes
						Unidentified	Datu Odin Sinsuat			PDRRMO Maguindanao	Yes
						Unidentified	Datu Odin Sinsuat			PDRRMO Maguindanao	Yes
						Unidentified	Datu Odin Sinsuat			PDRRMO Maguindanao	Yes
						Unidentified	Datu Odin Sinsuat			PDRRMO Maguindanao	Yes
						Unidentified	Datu Odin Sinsuat			PDRRMO Maguindanao	Yes
						Unidentified	Datu Odin Sinsuat			PDRRMO Maguindanao	Yes
						Unidentified	Datu Odin Sinsuat			PDRRMO Maguindanao	Yes
						Unidentified	Datu Odin Sinsuat			PDRRMO Maguindanao	Yes
						Unidentified	Datu Odin Sinsuat			PDRRMO Maguindanao	Yes
						Unidentified	Datu Odin Sinsuat			PDRRMO Maguindanao	Yes
						Unidentified	Datu Odin Sinsuat			PDRRMO Maguindanao	Yes
						Unidentified	Datu Odin Sinsuat			PDRRMO Maguindanao	Yes

PROVINCE CITY /MUNICIPALITY BARANGAY	QTY	SURNAME	FIRST NAME	MIDDLE NAME	AGE	SEX	ADDRESS	CAUSE	REMARKS	SOURCE OF DATA	VALIDATED
						Unidentified	Datu Odin Sinsuat			PDRRMO Maguindanao	Yes
						Unidentified	Datu Odin Sinsuat			PDRRMO Maguindanao	Yes
						Unidentified	Datu Odin Sinsuat			PDRRMO Maguindanao	Yes
						Unidentified	Datu Odin Sinsuat			PDRRMO Maguindanao	Yes
						Unidentified	Datu Odin Sinsuat			PDRRMO Maguindanao	Yes
						Unidentified	Datu Odin Sinsuat			PDRRMO Maguindanao	Yes
						Unidentified	Datu Odin Sinsuat			PDRRMO Maguindanao	Yes
						Unidentified	Datu Odin Sinsuat			PDRRMO Maguindanao	Yes
						Unidentified	Datu Odin Sinsuat			PDRRMO Maguindanao	Yes
Barira	2										
Lipa						Unidentified				MDRRMO-Barira	Yes
						Unidentified				MDRRMO-Barira	Yes
SULU	5										
Indanan	5										
					29	Unidentified	Pasil, Indanan, Sulu	TBD		MOH-BARMM	Yes
					1	Unidentified	Pasil, Indanan, Sulu	TBD		MOH BARMM	Yes
					9	Unidentified	Pasil, Indanan, Sulu	TBD		MOH BARMM	Yes
					9	Unidentified	Pasil, Indanan, Sulu	TBD		MOH BARMM	Yes
					11	Unidentified	Pasil, Indanan, Sulu	TBD		MOH BARMM	Yes
CAR	6										
BENGUET	3										
Buguias	2										
					42	Male	Bekes, Catlubong, Buguias		Admitted at the Lutheran Hospital Incorporated	DOH-CHD-CAR	Yes

PROVINCE CITY /MUNICIPALITY BARANGAY	QTY	SURNAME	FIRST NAME	MIDDLE NAME	AGE	SEX	ADDRESS	CAUSE	REMARKS	SOURCE OF DATA	VALIDATED
					25	Male	Bekes, Catlubong, Buguias		Admitted at the Lutheran Hospital Incorporated	DOH-CHD-CAR	Yes
La Trinidad	1										
					84	Female	Jf 10 Pico La Trinidad		Contusion hematoma, massive, left eye sec to blunt trauma; R/O orbital fracture	DOH-CHD-CAR	Yes
IFUGAO	2										
Tinoc	2										
					3	Female	Poblacion, Tinoc, Ifugao		Wound at right eyelid	DOH-CHD-CAR	Yes
					63	Female	Poblacion, Tinoc, Ifugao		Right shoulder swelling	DOH-CHD-CAR	Yes
APAYAO	1										
Luna	1										
					30	Female	Namnama Bacsay		Injured on her left arm	DOH-CHD-CAR	Yes
NCR	1										
NCR	1										
Pateros	1										
Sta.Ana						Male	246 P Rosales St. Sta Ana, Pateros, Metro Manila	Head trauma injury (lacerated wound) hit by detached roof	Immediately brought and treated to Pateros District Hospital OPD	MMCHD	Yes

ROADS AND BRIDGES as of (November 18, 2022 08:00)

REGION PROVINCE CITY /MUNICIPALITY BARANGAY		TYPE	CLASSIFICATION	ROAD SECTION/BRIDGE	STATUS	DATE REPORTED (passable)	TIME REPORTED (passable)	DATE REPORTED (not passable)	TIME REPORTED (not passable)	REMARKS
GRAND TOTAL	660									
REGION 1	2									
PANGASINAN	2									
Mangatarem	1									

REGION PROVINCE CITY /MUNICIPALITY BARANGAY		TYPE	CLASSIFICATION	ROAD SECTION/BRIDGE	STATUS	DATE REPORTED (passable)	TIME REPORTED (passable)	DATE REPORTED (not passable)	TIME REPORTED (not passable)	REMARKS
Pampano		Road	City/Municipality		PATV - PASSABLE ALL TYPES VEHICLES	02 November 2022		01 November 2022		
Rosales	1									
Bakit-bakit		Road	Barangay		PTLV - PASSABLE TO LIGHT VEHICLES			30 October 2022	07:30 am	
REGION 2	172									
QUIRINO	13									
Nagtipunan	3									
		Road		La Conwap Detour Road, La Conwap River along Jct Ab bag-Nagtipunan-Nueva Vizcaya Road (via Dupax)	PATV - PASSABLE ALL TYPES VEHICLES	03 November 2022	11:00 am	28 October 2022	06:00 pm	High water elevation, No alternate route going to Barangay Keat, Nagtipunan Quirino
Landingan		Road		Jct. Abbag-Nagtipunan-Nueva Vizcaya road (via Dupax), (S04752LZ), Tertiary Road, K0402+130, Landingan, Nagtipunan, Quirino	OLP - ONE LANE PASSABLE	30 October 2022	03:00 pm	30 October 2022	09:00 am	Landslide
Giayan		Road	National (primary)	Jct. Abbag-Nagtipunan-Nueva Vizcaya road via Dupax, (S04754LZ), K0454+320-K0454+360, Gaiyan, Nagtipunan	OLP - ONE LANE PASSABLE	30 October 2022	03:00 pm	30 October 2022	12:00 pm	Landslide
Maddela	7									
San Pedro		Bridge		San Pedro Overflow Bridge along Jct. NRJ Villa Sur-San Pedro-Cabauaan-Ymael- Disimungal Road, K0367+786	PATV - PASSABLE ALL TYPES VEHICLES	01 November 2022	12:00 pm	29 October 2022	06:00 pm	High water elevation, alternate route going to Barangays Cabauan and Ysmael is along Cordon-Aurora Boundary Road, K0391+000, Disimungal, Nagtipunan, Quirino

REGION PROVINCE CITY /MUNICIPALITY BARANGAY		TYPE	CLASSIFICATION	ROAD SECTION/BRIDGE	STATUS	DATE REPORTED (passable)	TIME REPORTED (passable)	DATE REPORTED (not passable)	TIME REPORTED (not passable)	REMARKS
Jose Ancheta		Road		Jct. Victoria-MAddela-Alicia-Kasibu Road, (S04748LZ), Tertiary Road, K0382+500-K0382+620, Jose Ancheta, MAddela, Quirino	OLP - ONE LANE PASSABLE	30 October 2022		30 October 2022	12:00 pm	Damaged Concrete Slope protection and PCCP
Jose Ancheta		Road		Jct. Victoria-MAddela-Alicia-KASibu road, (S04748LZ), Tertiary Road, K0377+50 & K0379+150, Jose Ancheta, Maddela, Quirino	PATV - PASSABLE ALL TYPES VEHICLES	30 October 2022	01:00 pm	30 October 2022	09:00 am	Landslide
Jose Ancheta		Road		Jct. Victoria-Maddela-Alicia-Kasibu Bdry Rd, (S04748LZ), Tertiary Road, K0380+700, Jose Ancheta, MAddela, Quirino	OLP - ONE LANE PASSABLE	30 October 2022		30 October 2022	06:00 am	Landslide
Jose Ancheta		Road		Jct. Victoria-Maddela-Alicia-Kasibu Bdry Rd, (S04748LZ), Tertiary Road, K0388+250 (LL), Jose Ancheta, Maddela, Quirino	OLP - ONE LANE PASSABLE	30 October 2022		30 October 2022	09:00 am	Soil Erosion
Pinahiw		Road		Jct. Victoria-Maddela-Alicia-Kasibu Bdry Road, Jct. Victoria-Maddela-Alicia-Kasibu Bdry Road, (S04786LZ), Tertiary Road, K0397+800 (RL) Pinahiw, Aglipay, Quirino	OLP - ONE LANE PASSABLE	30 October 2022		30 October 2022	09:00 am	Damaged PCCP and Shoulder
		Bridge	Barangay	Manglad Bridge	PATV - PASSABLE ALL TYPES VEHICLES	01 November 2022		29 October 2022	08:00 am	
Aglipay	2									
San Leonardo		Road		Cordon-Aurora Boundary Road, K0344+500	PATV - PASSABLE ALL TYPES VEHICLES	30 October 2022	09:00 am	29 October 2022	06:00 pm	

REGION PROVINCE CITY /MUNICIPALITY BARANGAY		TYPE	CLASSIFICATION	ROAD SECTION/BRIDGE	STATUS	DATE REPORTED (passable)	TIME REPORTED (passable)	DATE REPORTED (not passable)	TIME REPORTED (not passable)	REMARKS
San Benigno		Road		Jct. Victoria-Maddela-Alicia-Kasibu Boundary Road, K0406+650	OLP - ONE LANE PASSABLE	30 October 2022	06:00 pm	29 October 2022	06:00 pm	Eroded shoulder/damaged prestressed concrete cylinder pipe (PCCP)
Cabarroguis	1									
Gundaway		Road		Cordon-Aurora Boundary Road, K0344+700	PATV - PASSABLE ALL TYPES VEHICLES	30 October 2022	09:00 am	29 October 2022	06:00 pm	Previously reported not passable to light vehicle due to high water elevation. Alternate route was established along Gundaway-Zamora-Mangandingay Road.
NUEVA VIZCAYA	47									
Kasibu	12									
Bimangko		Road		Antutot Section	PATV - PASSABLE ALL TYPES VEHICLES	04 November 2022		29 October 2022	12:53 pm	Closed due to landslide
Tadji		Road		Tadji Kasibu Nueva Vizcaya Section	PATV - PASSABLE ALL TYPES VEHICLES	04 November 2022		29 October 2022	02:46 pm	Due to landslide
		Bridge	Barangay	Poblacion-Alloy Overflow	PATV - PASSABLE ALL TYPES VEHICLES	04 November 2022		29 October 2022		
		Bridge	Barangay	Cappit-Centro, Alloy Overflow	PATV - PASSABLE ALL TYPES VEHICLES	04 November 2022		29 October 2022		
		Bridge	Barangay	Macalong-Cordon Overflow	PATV - PASSABLE ALL TYPES VEHICLES	04 November 2022		29 October 2022		
		Bridge	Barangay	Macalong- P5 Cordon Overflow	PATV - PASSABLE ALL TYPES VEHICLES	04 November 2022		29 October 2022		
		Bridge	Barangay	P1 Overflow Bridge Along Tubo River	PATV - PASSABLE ALL TYPES VEHICLES	04 November 2022		29 October 2022	02:46 pm	River Swelling

REGION PROVINCE CITY /MUNICIPALITY BARANGAY		TYPE	CLASSIFICATION	ROAD SECTION/BRIDGE	STATUS	DATE REPORTED (passable)	TIME REPORTED (passable)	DATE REPORTED (not passable)	TIME REPORTED (not passable)	REMARKS
		Bridge	Barangay	Edralin Overflow Bridge to Bugtong Tubo and Atan	PATV - PASSABLE ALL TYPES VEHICLES	04 November 2022		29 October 2022	06:00 pm	River Swelling
		Bridge	Barangay	Ubon Overflow Bridge	PATV - PASSABLE ALL TYPES VEHICLES	04 November 2022		29 October 2022	06:00 pm	River Swelling
Pudi		Road	Barangay	Lower Sisi Farm to Market Road	PATV - PASSABLE ALL TYPES VEHICLES	04 November 2022		29 October 2022	06:00 pm	Due to flooding
Capisaan		Road	Barangay	Malukbo Farm to Market Road	PATV - PASSABLE ALL TYPES VEHICLES	04 November 2022		29 October 2022	06:00 pm	Due to flooding
		Road		Wangal to Didipio (Capisaan Road Section)	PATV - PASSABLE ALL TYPES VEHICLES	04 November 2022	12:00 pm	30 October 2022	07:14 am	
Quezon	2									
Runruno		Road		Bambang-Kasibu-Quezon-Solano Road, K0322+800, Runruno, Quezon, Nueva Vizcaya	PATV - PASSABLE ALL TYPES VEHICLES	30 October 2022	01:30 pm	30 October 2022	10:00 am	Lanslide
		Road	Provincial	Caliat-Bonifacio Provincial Road	PATV - PASSABLE ALL TYPES VEHICLES	30 October 2022	11:04 am	30 October 2022	10:00 am	Landslide
Villaverde	1									
		Bridge	Barangay	Bergonia Bridge	NPATV - NOT PASSABLE ALL TYPES VEHICLES			28 October 2022	05:00 pm	Damaged base of the bridge due to flooding, rerouting (Balacquit bridge)
Aritao	2									
		Bridge	Barangay	Canabuan Overflow Drift	PATV - PASSABLE ALL TYPES VEHICLES	02 November 2022		29 October 2022	08:00 am	
		Bridge	Barangay	Comon Overflow Drift	PATV - PASSABLE ALL TYPES VEHICLES	02 November 2022		29 October 2022	08:37 am	
Ambaguio	16									

REGION PROVINCE CITY /MUNICIPALITY BARANGAY		TYPE	CLASSIFICATION	ROAD SECTION/BRIDGE	STATUS	DATE REPORTED (passable)	TIME REPORTED (passable)	DATE REPORTED (not passable)	TIME REPORTED (not passable)	REMARKS
Napo		Road		Junction Banihal-Napo Road	PATV - PASSABLE ALL TYPES VEHICLES	30 October 2022		29 October 2022	11:00 am	Due to landslide
		Road	City/Municipality	Tiblac-Dulli Road (Langak Section)	PATV - PASSABLE ALL TYPES VEHICLES	01 November 2022		29 October 2022	05:57 pm	Due to landslide
		Road		Poblacion-Ammoweg Rd. (Creek Section)	PATV - PASSABLE ALL TYPES VEHICLES	31 October 2022	11:00 am	29 October 2022	05:57 pm	Due to high level of water
Sitio Mangga, Sitio Natebwek		Road		Awa-Mangga Road	PATV - PASSABLE ALL TYPES VEHICLES	30 October 2022	01:00 pm	29 October 2022		
Sitio Bugguen, Tiblac		Road	City/Municipality	Tiblac-Bugguen Road	PATV - PASSABLE ALL TYPES VEHICLES	30 October 2022	01:00 pm	29 October 2022		
		Road	Provincial	Bayombong-Ambaguio Road (Lelleteng Section)	PATV - PASSABLE ALL TYPES VEHICLES	01 November 2022	12:00 pm	29 October 2022	05:57 pm	Due to landslide
Labang		Road	Provincial	Poblacion-Nalayan-Nansiakan Road (Boot Section and Nalayan Section)	PATV - PASSABLE ALL TYPES VEHICLES	01 November 2022	12:00 pm	29 October 2022	07:26 pm	Due to landslide
		Road	City/Municipality	Tiblac-Laylaya Road	PATV - PASSABLE ALL TYPES VEHICLES	04 November 2022		30 October 2022	11:30 am	Due to multiple landslide
		Road		Bagiwan-Canyawan Road	PATV - PASSABLE ALL TYPES VEHICLES	04 November 2022		30 October 2022	11:30 am	
		Road	City/Municipality	Banihal-Napo Rd.(Binalhi & Bahug Section)	PATV - PASSABLE ALL TYPES VEHICLES	04 November 2022		30 October 2022		
		Road	City/Municipality	Lower Ammoweg-Banihal Rd (Dahpay and lower Ammoweg Section)	PATV - PASSABLE ALL TYPES VEHICLES	04 November 2022		30 October 2022		

REGION PROVINCE CITY /MUNICIPALITY BARANGAY		TYPE	CLASSIFICATION	ROAD SECTION/BRIDGE	STATUS	DATE REPORTED (passable)	TIME REPORTED (passable)	DATE REPORTED (not passable)	TIME REPORTED (not passable)	REMARKS
		Road	City/Municipality	Tekeng- Batag Road	PATV - PASSABLE ALL TYPES VEHICLES	04 November 2022		30 October 2022		
		Road	City/Municipality	Ambaguio Road Municipal Tiblak Tangingi Road	PATV - PASSABLE ALL TYPES VEHICLES	04 November 2022		30 October 2022		
		Road	City/Municipality	Poblacion-Baclas Rd.(Dalem Section)	PATV - PASSABLE ALL TYPES VEHICLES	03 November 2022	09:00 am	31 October 2022		
		Road	City/Municipality	Poblacion-Cabaduyan Rd.(Lihlit Section)	PATV - PASSABLE ALL TYPES VEHICLES	03 November 2022	09:00 am	31 October 2022		
		Road	City/Municipality	Poblacion-Salingsingan Rd.(At-atab Section)	PATV - PASSABLE ALL TYPES VEHICLES	04 November 2022		30 October 2022	08:00 am	
Dupax del Norte	2									
Parai		Bridge		Parai Overflow Bridge	PATV - PASSABLE ALL TYPES VEHICLES	01 November 2022	10:51 am	29 October 2022	02:42 pm	River Swelling
		Road	City/Municipality	Binuangan-Yabbi Road	PATV - PASSABLE ALL TYPES VEHICLES	01 November 2022	11:51 am	30 October 2022	10:20 am	Due to landslide
Dupax del Sur	2									
Palabotan		Road	Provincial	Palabotan-Canabay-Carolotan Road	PATV - PASSABLE ALL TYPES VEHICLES	01 November 2022	09:05 am	30 October 2022	11:00 am	
Palabotan		Road	Provincial	Palabotan-Banila Road	PATV - PASSABLE ALL TYPES VEHICLES	01 November 2022	09:05 am	30 October 2022	11:00 am	
Diadi	4									
Balete		Bridge		Balete Overflow Bridge	PATV - PASSABLE ALL TYPES VEHICLES	30 October 2022		29 October 2022	02:00 pm	
Duruarog		Bridge		Duruarog Overflow Bridge	PATV - PASSABLE ALL TYPES VEHICLES	30 October 2022		29 October 2022	02:00 pm	Due to high water level

REGION PROVINCE CITY /MUNICIPALITY BARANGAY		TYPE	CLASSIFICATION	ROAD SECTION/BRIDGE	STATUS	DATE REPORTED (passable)	TIME REPORTED (passable)	DATE REPORTED (not passable)	TIME REPORTED (not passable)	REMARKS
		Road	Provincial	Decabacan-Ampakleng	OLP - ONE LANE PASSABLE	31 October 2022	05:00 pm	30 October 2022	05:30 am	Due to landslide
Villa Aurora		Road	City/Municipality	Villa Aurora Road	OLP - ONE LANE PASSABLE	31 October 2022	05:00 pm	30 October 2022		Purok 3, 5 and 6 On-gong clearing operations
Alfonso Castaneda	5									
Lublub		Bridge		Balintugon Overflow Bridge	PATV - PASSABLE ALL TYPES VEHICLES	01 November 2022	09:15 am	29 October 2022	06:00 pm	river Swelling
Lublub		Bridge		Deculiat Overflow Bridge	PATV - PASSABLE ALL TYPES VEHICLES	01 November 2022	09:15 am	29 October 2022	06:00 pm	river Swelling
		Bridge		Tayug	PATV - PASSABLE ALL TYPES VEHICLES	01 November 2022	09:15 am	30 October 2022	11:00 am	
		Road	Provincial	Pelaway Provincial Road	PATV - PASSABLE ALL TYPES VEHICLES	01 November 2022	09:15 am	30 October 2022	11:00 am	Deu to rockslide and fallen trees
Galintuja		Road	Provincial	Purok 4-Sitio Delactan Road	PATV - PASSABLE ALL TYPES VEHICLES	01 November 2022	09:15 am	30 October 2022	11:00 am	
Kayapa	1									
Kayapa Proper		Road	Provincial	Kayapa Proper - Gampalang Section	OLP - ONE LANE PASSABLE	01 November 2022		30 October 2022	12:28 pm	Landslide
CAGAYAN	47									
Tuao	1									
Santa Barbara		Bridge		Cagayan Apayao Road, Itawes Bridge1, K0519+ (-1044)-K0519+(-706)	PATV - PASSABLE ALL TYPES VEHICLES	03 November 2022		30 October 2022	06:00 am	Closed to traffic due to high water elevation; alternate route is via Lakambini-San Luis Brdige, Tuao, Cagayan
Tuguegarao City	2									
		Bridge		Pinacanauan Overflow Bridge	PATV - PASSABLE ALL TYPES VEHICLES	04 November 2022		29 October 2022		River Swelling

REGION PROVINCE CITY /MUNICIPALITY BARANGAY		TYPE	CLASSIFICATION	ROAD SECTION/BRIDGE	STATUS	DATE REPORTED (passable)	TIME REPORTED (passable)	DATE REPORTED (not passable)	TIME REPORTED (not passable)	REMARKS
		Road	Provincial	Bonifacio extension/PNT/Teresita Ave	PATV - PASSABLE ALL TYPES VEHICLES	04 November 2022		29 October 2022		River Swelling
Amulung	10									
		Bridge	City/Municipality	Cordova-Goran Overflow Bridge	PATV - PASSABLE ALL TYPES VEHICLES	03 November 2022		29 October 2022	12:00 pm	Flooded
		Bridge	City/Municipality	Tanna/ Annabuculan Road	PATV - PASSABLE ALL TYPES VEHICLES	03 November 2022		29 October 2022	03:41 pm	Flooded
		Bridge	City/Municipality	Alitungung-Logung Overflow Bridge	PATV - PASSABLE ALL TYPES VEHICLES	03 November 2022		30 October 2022	08:00 am	
		Bridge	City/Municipality	Anquiray-Marobbob Overflow Bridge	PATV - PASSABLE ALL TYPES VEHICLES	02 November 2022		30 October 2022	02:45 pm	
		Bridge	City/Municipality	Bayabat- Masical Bridge	PATV - PASSABLE ALL TYPES VEHICLES	03 November 2022		31 October 2022	10:33 am	
		Bridge	City/Municipality	Kallan Bridge connecting to Anquiray	PATV - PASSABLE ALL TYPES VEHICLES	03 November 2022		31 October 2022	02:00 pm	
		Road	Barangay	Baculud to Lanna Road (Z 1 Brgy. Gubat)	PATV - PASSABLE ALL TYPES VEHICLES	03 November 2022		31 October 2022	01:00 pm	
		Road	Barangay	Pacac Pequeno-Masical Road	PATV - PASSABLE ALL TYPES VEHICLES	03 November 2022		31 October 2022	01:00 pm	
		Bridge	City/Municipality	Baculud- Dadda Overflow Bridge	PATV - PASSABLE ALL TYPES VEHICLES	03 November 2022		31 October 2022	01:00 pm	
		Road	City/Municipality	Maharlica Highway between Centro-Anquiray	PATV - PASSABLE ALL TYPES VEHICLES	03 February 2022		31 October 2022	08:00 pm	
Penablanca	1									

REGION PROVINCE CITY /MUNICIPALITY BARANGAY		TYPE	CLASSIFICATION	ROAD SECTION/BRIDGE	STATUS	DATE REPORTED (passable)	TIME REPORTED (passable)	DATE REPORTED (not passable)	TIME REPORTED (not passable)	REMARKS
		Bridge		Nattalag Bridge	PATV - PASSABLE ALL TYPES VEHICLES	31 October 2022		29 October 2022	03:15 pm	Due to flooding
Rizal	2									
		Road	Barangay	Dungan-Nanungaran-Anungu-Anurturu-Minanga Road	NPATV - NOT PASSABLE ALL TYPES VEHICLES			29 October 2022	01:00 pm	washed out newly backfilled spillway
		Road	Barangay	Anungu Road	NPATV - NOT PASSABLE ALL TYPES VEHICLES			29 October 2022	05:30 pm	
Enrile	5									
		Bridge	Barangay	Bunugan Bridge	PATV - PASSABLE ALL TYPES VEHICLES	03 November 2022		29 October 2022	06:00 pm	
Villa Maria		Road	Barangay	Sitio San Juan-Villa Maria Road	PATV - PASSABLE ALL TYPES VEHICLES	03 November 2022		30 October 2022		
		Road	Barangay	Roma Norte- Batu Road	PATV - PASSABLE ALL TYPES VEHICLES	02 November 2022		30 October 2022		
		Bridge	Barangay	Palattao Bridge	PATV - PASSABLE ALL TYPES VEHICLES	02 November 2022				
		Road	City/Municipality	Enrile- Sta. Maria Road	PATV - PASSABLE ALL TYPES VEHICLES	02 November 2022		30 October 2022	09:00 am	
Solana	4									
Sitio Masin Iraga		Road	Barangay	Sitio Masin Iraga	PATV - PASSABLE ALL TYPES VEHICLES	04 November 2022	07:00 am	30 October 2022	07:00 am	
		Road	Barangay	Sitio Ipil	PATV - PASSABLE ALL TYPES VEHICLES	03 November 2022	10:00 am	30 October 2022	07:00 am	
		Road	Barangay	Dassun	PATV - PASSABLE ALL TYPES VEHICLES	03 November 2022	10:00 am	30 October 2022	07:00 am	

REGION PROVINCE CITY /MUNICIPALITY BARANGAY		TYPE	CLASSIFICATION	ROAD SECTION/BRIDGE	STATUS	DATE REPORTED (passable)	TIME REPORTED (passable)	DATE REPORTED (not passable)	TIME REPORTED (not passable)	REMARKS
		Road	Barangay	Malalam-Macabibi	PATV - PASSABLE ALL TYPES VEHICLES	03 November 2022	10:00 am	30 October 2022	07:00 am	
Tuguegarao	9									
Balzain		Road	National (secondary)	Tuguegarao Diversion Road 2, K0482+(-400) - K0482+(-575) Balzain/ Pegue Ruyu, Tuguegarao City, Cagayan	PATV - PASSABLE ALL TYPES VEHICLES	04 November 2022	12:00 pm	31 October 2022	07:00 am	High water Elevation
		Road	City/Municipality	River Park Road	PATV - PASSABLE ALL TYPES VEHICLES	04 November 2022		30 October 2022		
		Road	Barangay	Gunnacao Road	PATV - PASSABLE ALL TYPES VEHICLES	04 November 2022		30 October 2022		
		Road	City/Municipality	macapagal Road	PATV - PASSABLE ALL TYPES VEHICLES	04 November 2022		31 October 2022		
		Road	City/Municipality	Teresita Blvd.	PATV - PASSABLE ALL TYPES VEHICLES	04 November 2022		31 October 2022		
		Road	Barangay	Liniao West going to Carig	PATV - PASSABLE ALL TYPES VEHICLES	04 November 2022		31 October 2022		
		Road	City/Municipality	Centro 4 Balao St. back of Adrinels	PATV - PASSABLE ALL TYPES VEHICLES	04 November 2022		31 October 2022		
		Road	Barangay	Cabalza St. Atulayan Sur Liniao Norte road	PATV - PASSABLE ALL TYPES VEHICLES	04 November 2022		31 October 2022		
		Road	City/Municipality	Pinacanauan Nat Tuguegarao and Gunnacao St. Catag. Nuevo Road	NPATV - NOT PASSABLE ALL TYPES VEHICLES			31 October 2022		
Allacapan	1									

REGION PROVINCE CITY /MUNICIPALITY BARANGAY		TYPE	CLASSIFICATION	ROAD SECTION/BRIDGE	STATUS	DATE REPORTED (passable)	TIME REPORTED (passable)	DATE REPORTED (not passable)	TIME REPORTED (not passable)	REMARKS
		Road	City/Municipality	Capanickan-Mapurao Municipal Road	PATV - PASSABLE ALL TYPES VEHICLES	01 November 2022	12:28 pm	30 October 2022	03:00 pm	
Lasam	3									
Calapangan		Bridge	City/Municipality	Calapangan Overflow Bridge	PATV - PASSABLE ALL TYPES VEHICLES	03 November 2022		31 October 2022		Approximately knee deep
Minanga		Road	Barangay	Lasam Minanga Sur Road	PATV - PASSABLE ALL TYPES VEHICLES	03 November 2022		31 October 2022		Approximately knee deep
Malinta		Road	Barangay	Malinta Road	PATV - PASSABLE ALL TYPES VEHICLES	03 November 2022		31 October 2022		Approximately knee deep
Buguey	1									
		Road	Barangay	M. Antiporda Brgy. Road	PATV - PASSABLE ALL TYPES VEHICLES	31 October 2022	06:00 am	31 October 2022	01:00 am	
Alcala	2									
		Bridge	City/Municipality	San Esteban Bridge	PATV - PASSABLE ALL TYPES VEHICLES	03 November 2022		30 October 2022	09:00 am	
		Bridge	Barangay	Brgy. Agani Bridge	PATV - PASSABLE ALL TYPES VEHICLES	03 November 2022		31 October 2022	06:30 pm	
Santo Nino (Faire)	1									
		Bridge	Barangay	Capalanga Bridge(Connecting Sto. Nino and Lasam)	PATV - PASSABLE ALL TYPES VEHICLES	04 November 2022	08:00 am	30 October 2022	09:00 am	
Claveria	1									
		Bridge	City/Municipality	Pontoom Bridge Centro 7	NPATV - NOT PASSABLE ALL TYPES VEHICLES			30 October 2022	06:00 pm	Passable during day time (6:00 AM to 6:00 PM)
Baggao	1									
		Bridge	City/Municipality	Bagunot Bridge	PATV - PASSABLE ALL TYPES VEHICLES	01 November 2022	08:00 am	29 September 2022	02:05 pm	

REGION PROVINCE CITY /MUNICIPALITY BARANGAY		TYPE	CLASSIFICATION	ROAD SECTION/BRIDGE	STATUS	DATE REPORTED (passable)	TIME REPORTED (passable)	DATE REPORTED (not passable)	TIME REPORTED (not passable)	REMARKS
Santa Teresita	1									
		Bridge	City/Municipality	Alucao-Buyun Bridge	NPATV - NOT PASSABLE ALL TYPES VEHICLES			29 September 2022	04:30 pm	On-going construction of damaged wing wall
Lal-lo	2									
		Road	Barangay	Malanao Barangay Road along Zone 5,6,7	NPATV - NOT PASSABLE ALL TYPES VEHICLES			30 October 2022	09:00 am	
		Road	Barangay	Fabrica Barangay Road along the IPs community	PATV - PASSABLE ALL TYPES VEHICLES	01 November 2022		01 November 2022	08:00 am	
ISABELA	65									
Gamu	2									
		Bridge		Gamu-Roxas Road, Bayabo Bridge, K0402+200 (Secondary Road)	NPATV - NOT PASSABLE ALL TYPES VEHICLES			29 October 2022	08:00 am	High water elevation
		Bridge		Gamu-Roxas Road, Carappigan Bridge K0404+400 (Secondary road)	NPATV - NOT PASSABLE ALL TYPES VEHICLES			29 October 2022	08:00 am	High water elevation
Ilagan City	7									
		Bridge		Baculud Overflow Bridge	PATV - PASSABLE ALL TYPES VEHICLES	04 November 2022	01:00 pm	28 October 2022	01:00 pm	River Swelling
		Bridge	Barangay	Cabisera 8 overflow Bridge	PTLV - PASSABLE TO LIGHT VEHICLES	01 November 2022	08:00 am	29 October 2022	06:40 am	
		Road	Provincial	Aggasian Provincial Road	NPATV - NOT PASSABLE ALL TYPES VEHICLES			29 October 2022	06:40 am	
		Road	Barangay	Cabisera 4 and 5 road	NPLV - NOT PASSABLE LIGHT VEHICLES			29 October 2022	08:00 am	
		Road	Barangay	Cabisera 23	NPLV - NOT PASSABLE LIGHT VEHICLES			29 October 2022	08:47 am	
		Road	Barangay	Bintacan-Cabisera 14-16 access road	NPLV - NOT PASSABLE LIGHT VEHICLES			29 October 2022	03:10 pm	

REGION PROVINCE CITY /MUNICIPALITY BARANGAY		TYPE	CLASSIFICATION	ROAD SECTION/BRIDGE	STATUS	DATE REPORTED (passable)	TIME REPORTED (passable)	DATE REPORTED (not passable)	TIME REPORTED (not passable)	REMARKS
		Road	Barangay	Baculud Circumferential Road	PATV - PASSABLE ALL TYPES VEHICLES	03 November 2022		29 October 2022	04:01 pm	
Cabagan	2									
		Bridge		Cansan-Bagutari Overflow Bridge	PATV - PASSABLE ALL TYPES VEHICLES	09 November 2022	07:00 am	28 October 2022	02:40 pm	
		Bridge		Sta. Maria-Cabagan Overflow Bridge	NPATV - NOT PASSABLE ALL TYPES VEHICLES			28 October 2022	04:29 pm	
Echague	3									
		Bridge	Provincial	Annafunan Bridge	PATV - PASSABLE ALL TYPES VEHICLES	05 November 2022	12:00 am	29 October 2022	09:42 am	
		Bridge		Gucab Over-Flow Bridge	PATV - PASSABLE ALL TYPES VEHICLES	05 November 2022	05:00 pm	29 October 2022	04:21 am	
		Bridge	Barangay	Macalawat Bridge	PATV - PASSABLE ALL TYPES VEHICLES	30 October 2022	05:00 pm	29 October 2022	12:18 pm	
Cauayan	6									
		Bridge	City/Municipality	Alicaocao Overflow Bridge	PATV - PASSABLE ALL TYPES VEHICLES	07 November 2022	05:30 am	29 October 2022	05:30 am	
		Road	City/Municipality	Brgy. Nagcampegan to Brgy. Villa Luna Stretch	PATV - PASSABLE ALL TYPES VEHICLES	01 November 2022	01:00 pm	31 October 2022	12:44 pm	
		Road	City/Municipality	Bry. Buena Suerte to Gagubatan Road	NPATV - NOT PASSABLE ALL TYPES VEHICLES			30 October 2022	12:00 pm	
		Road	City/Municipality	Culalabat to Guayabal Road	NPATV - NOT PASSABLE ALL TYPES VEHICLES			30 October 2022	12:00 pm	
		Road	City/Municipality	Damatan St. Brgy District 3	NPATV - NOT PASSABLE ALL TYPES VEHICLES			31 October 2022	08:00 am	

REGION PROVINCE CITY /MUNICIPALITY BARANGAY		TYPE	CLASSIFICATION	ROAD SECTION/BRIDGE	STATUS	DATE REPORTED (passable)	TIME REPORTED (passable)	DATE REPORTED (not passable)	TIME REPORTED (not passable)	REMARKS
		Bridge	City/Municipality	Dist. 3, Ragapatan Bridge	PATV - PASSABLE ALL TYPES VEHICLES	04 November 2022	08:15 am	01 November 2022	08:00 am	
San Pablo	1									
Dalena		Bridge		Ballutu Overflow Bridge	NPATV - NOT PASSABLE ALL TYPES VEHICLES			29 October 2022	08:00 am	River Swelling
Jones	3									
		Bridge	Provincial	Addalam Bridge	PATV - PASSABLE ALL TYPES VEHICLES	03 November 2022		29 October 2022	11:20 am	
		Bridge		Dumawing Bridge	PATV - PASSABLE ALL TYPES VEHICLES	03 November 2022		30 October 2022	12:00 pm	
		Bridge		Namnama Bridge	PATV - PASSABLE ALL TYPES VEHICLES	03 November 2022		30 October 2022	12:00 pm	
Sto Tomas	1									
		Bridge	Barangay	Malapagay Bridge	PATV - PASSABLE ALL TYPES VEHICLES	03 November 2022	08:00 am	29 October 2022	07:00 am	
Angadanan	12									
Lourdes		Bridge	Barangay	Lourdes-Duroc Bridge	NPLV - NOT PASSABLE LIGHT VEHICLES			29 October 2022	08:00 am	Due to high water level
Lourdes		Bridge	Barangay	Dona maria Bridge	PATV - PASSABLE ALL TYPES VEHICLES	04 November 2022		29 October 2022	08:00 am	Due to high water level
Buenavista		Bridge	Barangay	Buenavista Bridge	PATV - PASSABLE ALL TYPES VEHICLES	04 November 2022		29 October 2022	08:00 am	Due to high water level
Calaoacan		Bridge	Barangay	Calaoacan - Villa concepcion Bridge	PATV - PASSABLE ALL TYPES VEHICLES	04 November 2022		29 October 2022	08:00 am	Due to high water level
Bannawag		Bridge	Barangay	Bannawag Creek Bridge	PATV - PASSABLE ALL TYPES VEHICLES	04 November 2022		29 October 2022	08:00 am	Due to high water level

REGION PROVINCE CITY /MUNICIPALITY BARANGAY		TYPE	CLASSIFICATION	ROAD SECTION/BRIDGE	STATUS	DATE REPORTED (passable)	TIME REPORTED (passable)	DATE REPORTED (not passable)	TIME REPORTED (not passable)	REMARKS
Bonifacio		Bridge	Barangay	Bonifacio Creek Bridge	PATV - PASSABLE ALL TYPES VEHICLES	04 November 2022		29 October 2022	08:00 am	Due to high water level
San Isidro		Bridge	Barangay	San Isidro- San Vicente Bridge	NPLV - NOT PASSABLE LIGHT VEHICLES			30 October 2022		
Ingud Sur		Bridge	Barangay	Ingud Sur- Ingud Norte Bridge	NPLV - NOT PASSABLE LIGHT VEHICLES			30 October 2022		
San Roque		Bridge	Barangay	San Roque Creek Bridge	PATV - PASSABLE ALL TYPES VEHICLES	04 November 2022	12:00 pm	30 October 2022		
Fugaru		Road	Barangay	Brgy. Fugaru - San Guillermo road	PATV - PASSABLE ALL TYPES VEHICLES	04 November 2022		29 October 2022	08:00 am	Due to high water level
		Road	Barangay	Brgy. Pissay, Baui, Kalusutan	PATV - PASSABLE ALL TYPES VEHICLES	04 November 2022		30 October 2022		
		Road	Barangay	Brgy. Rancho Bassit Road going to Pisbakal	PATV - PASSABLE ALL TYPES VEHICLES	04 November 2022		30 October 2022		
San Guillermo	4									
		Bridge	Barangay	Villa Teresita Bridge	PATV - PASSABLE ALL TYPES VEHICLES	31 October 2022		29 October 2022	07:30 pm	
		Bridge	Barangay	Villa Rose Bridge	PATV - PASSABLE ALL TYPES VEHICLES	31 October 2022		29 October 2022	07:30 pm	
		Bridge	Barangay	San Rafael Bridge	PATV - PASSABLE ALL TYPES VEHICLES	31 October 2022		29 October 2022	07:30 pm	
		Bridge		Dietban Creek	PATV - PASSABLE ALL TYPES VEHICLES	31 October 2022		29 October 2022	07:30 pm	
Roxas	1									
		Bridge		Imbiao Bridge	PATV - PASSABLE ALL TYPES VEHICLES	01 November 2022		30 October 2022	12:00 pm	

REGION PROVINCE CITY /MUNICIPALITY BARANGAY		TYPE	CLASSIFICATION	ROAD SECTION/BRIDGE	STATUS	DATE REPORTED (passable)	TIME REPORTED (passable)	DATE REPORTED (not passable)	TIME REPORTED (not passable)	REMARKS
San Agustin	1									
		Bridge		Masaya Sur Overflow Bridge	PATV - PASSABLE ALL TYPES VEHICLES	01 November 2022	08:00 am	30 October 2022	10:22 am	
Ilagan	7									
Sta Isabel Norte		Road	National (secondary)	Ilagan- Delfin Albano- Mallig Road K0414+070-K0414+150 Sta Isabel Norte, City of Ilagan, Boundary of Ilagan Tumauni	NPATV - NOT PASSABLE ALL TYPES VEHICLES			31 October 2022	07:00 am	High water Elevation
		Road	Barangay	St. Tomas-San Felipe circumferential Road	NPATV - NOT PASSABLE ALL TYPES VEHICLES			30 October 2022	06:14 am	
		Road	Barangay	Guinatan Sta. Barbarab circumferential road	NPATV - NOT PASSABLE ALL TYPES VEHICLES			31 October 2022	06:00 am	
		Road	Barangay	Manaring Bangag	NPATV - NOT PASSABLE ALL TYPES VEHICLES			01 November 2022	07:30 am	
		Road	Barangay	Manaring San Rodrigo road	NPATV - NOT PASSABLE ALL TYPES VEHICLES			01 November 2022	06:00 am	
		Bridge	Provincial	Sta. Isabel Norte-Paragu Tumauni Bridge	NPATV - NOT PASSABLE ALL TYPES VEHICLES			01 November 2022	08:00 am	
		Bridge	City/Municipality	Manaring Bridge	NPATV - NOT PASSABLE ALL TYPES VEHICLES			01 November 2022	08:00 am	
Burgos	4									
Carippigan		Bridge	Provincial	Carippigan Bridge	NPATV - NOT PASSABLE ALL TYPES VEHICLES			31 October 2022		Due to high water level
Raniag		Bridge	Provincial	Raniag Bridge	PATV - PASSABLE ALL TYPES VEHICLES	01 November 2022		31 October 2022	06:00 am	Due to high water level

REGION PROVINCE CITY /MUNICIPALITY BARANGAY		TYPE	CLASSIFICATION	ROAD SECTION/BRIDGE	STATUS	DATE REPORTED (passable)	TIME REPORTED (passable)	DATE REPORTED (not passable)	TIME REPORTED (not passable)	REMARKS
		Bridge	Provincial	Burgos- Quirino Bridge	NPATV - NOT PASSABLE ALL TYPES VEHICLES			31 October 2022	06:00 am	Due to high water level
		Bridge	City/Municipality	Bayabo Raniag Bridge	NPATV - NOT PASSABLE ALL TYPES VEHICLES			01 November 2022	08:00 am	
Reina Mercedes	1									
		Bridge	City/Municipality	Turod Banquero	NPATV - NOT PASSABLE ALL TYPES VEHICLES			01 November 2022	08:00 am	
Luna	1									
		Bridge	City/Municipality	Lalog Bridge	NPATV - NOT PASSABLE ALL TYPES VEHICLES			01 November 2022	08:00 am	
Naguilian	1									
		Road	National (secondary)	Naguilian San Mariano Road (S0 0789LZ- Secondary Road) K0387+200, Brgy. Villa Paz, Naguilian Isabela	OLP - ONE LANE PASSABLE	01 November 2022	12:00 pm	31 October 2022		Eroded shoulder and damaged PCCP
Benito Soliven	1									
		Road	National (secondary)	Naguilian San Mariano (S00789LZ-Secondary Road) K0398+300, District 1, Benito Soliven	OLP - ONE LANE PASSABLE	01 November 2022	12:00 pm	31 October 2022		Eroded shoulder and damaged PCCP and stone masonry.
Santa Maria	3									
		Road	Barangay	Road going to Brgy. San Rafael East & San Rafael West	PATV - PASSABLE ALL TYPES VEHICLES	02 November 2022		30 September 2022		
		Road	Barangay	Road going to Brgy. Quinagabian	PATV - PASSABLE ALL TYPES VEHICLES	02 November 2022		30 September 2022		
		Road	Barangay	Road going to Mozzozzin Norte & Mozzozzin	PATV - PASSABLE ALL TYPES VEHICLES	02 November 2022		30 October 2022		
Delfin Albano (Magsaysay)	2									

REGION PROVINCE CITY /MUNICIPALITY BARANGAY		TYPE	CLASSIFICATION	ROAD SECTION/BRIDGE	STATUS	DATE REPORTED (passable)	TIME REPORTED (passable)	DATE REPORTED (not passable)	TIME REPORTED (not passable)	REMARKS
		Road	City/Municipality	Rizal to Ragan Almacen Road	PTLV - PASSABLE TO LIGHT VEHICLES	08 November 2022	06:00 am	02 November 2022	01:30 pm	
		Road	City/Municipality	Rizal to Ragan Sur	PTLV - PASSABLE TO LIGHT VEHICLES	08 November 2022	06:00 am	02 November 2022	01:30 pm	
Quirino	2									
		Road	Barangay	San Vicente- San Jose Road	PATV - PASSABLE ALL TYPES VEHICLES	01 November 2022		31 October 2022		
		Bridge	Barangay	Santiago- Sto. Domingo Overflow Bridge	PATV - PASSABLE ALL TYPES VEHICLES	04 November 2022		29 October 2022		
REGION 3	10									
AURORA	2									
San Luis	2									
Diteki		Road		Nueva Ecija- Aurora Road K0211+786 - Diteki river detour road	PATV - PASSABLE ALL TYPES VEHICLES	06 November 2022	05:00 am	30 October 2022	11:00 am	
		Road		Nueva Ecija - Aurora Road K0192+300 - Hardly Passable Due to Land Slide K0195+150 - One-Lane Passable due to Land Slide	PATV - PASSABLE ALL TYPES VEHICLES	31 October 2022		30 October 2022		All vehicles are advised to take A. Castaneda-Ma. Aurora- San Luis Road.
BULACAN	5									
Meycuayan City	1									
Brgy Saluysoy		Road		Manila North Road Saluysoy Sec, K0019+600 to K0019+900, Meycuayan, Bulacan	PTLV - PASSABLE TO LIGHT VEHICLES	30 October 2022				Passable to Light Vehicles due to 0.10 m deep underwater and continuous monitoring
Guiguinto	2									
		Road		MNR K0033+800 (Infront of Municipality Hall of Guiguinto)	PTLV - PASSABLE TO LIGHT VEHICLES	30 October 2022				Passable to Light Vehicles due to 0.10 m deep underwater and continuous monitoring

REGION PROVINCE CITY /MUNICIPALITY BARANGAY		TYPE	CLASSIFICATION	ROAD SECTION/BRIDGE	STATUS	DATE REPORTED (passable)	TIME REPORTED (passable)	DATE REPORTED (not passable)	TIME REPORTED (not passable)	REMARKS
		Road		MNR K0034+250 (Guiguinto Section)	PTLV - PASSABLE TO LIGHT VEHICLES	30 October 2022				Passable to Light Vehicles due to 0.10 m deep underwater and continuous monitoring
Bocaue	1									
		Road		MNR K0024+000 - K0025+000(Lolom boy Bocaue)	PTLV - PASSABLE TO LIGHT VEHICLES	30 October 2022				Passable to Light Vehicles due to 0.10 m deep underwater and continuous monitoring
City of Malolos	1									
		Road		MNR K0038+500 - K0038+750(Malolos Section)	PTLV - PASSABLE TO LIGHT VEHICLES	30 October 2022				Passable to Light Vehicles due to 0.10 m deep underwater and continuous monitoring
NUEVA ECIJA	1									
Bongabon	1									
Labi		Road		Nueva Ecija - Aurora Road Brgy Labi, Bongabon, Nueva Ecija (K0159+650) Baong Spillway	PTLV - PASSABLE TO LIGHT VEHICLES	30 October 2022		29 October 2022		Moderate to heavy rains and not passable to all types of vehicles due to strong current of water
PAMPANGA	2									
Macabebe	1									
San Gabriel		Road		Apalit Macabebe - Masantol Road	PATV - PASSABLE ALL TYPES VEHICLES	06 November 2022	05:00 pm	29 October 2022	05:00 pm	
Porac	1									
		Bridge		Porac, Mancatian Bridge (K0089+051-K0089+320)	PTLV - PASSABLE TO LIGHT VEHICLES	30 October 2022				Passable to light vehicles only and continuous monitoring
CALABARZON	57									
CAVITE	15									
Tagaytay	4									

REGION PROVINCE CITY /MUNICIPALITY BARANGAY		TYPE	CLASSIFICATION	ROAD SECTION/BRIDGE	STATUS	DATE REPORTED (passable)	TIME REPORTED (passable)	DATE REPORTED (not passable)	TIME REPORTED (not passable)	REMARKS
Dapdap West		Road		K0063+200, K0063+650, K0064+000	PATV - PASSABLE ALL TYPES VEHICLES	30 October 2022		30 October 2022		One lane not passable due to Fallen Debris on Shoulder/Minor Landslides
San Jose		Road		K0057+200; K0058+100	PATV - PASSABLE ALL TYPES VEHICLES	30 October 2022	12:00 pm	29 October 2022		Fallen debris/landslide
Sungay West		Road			PATV - PASSABLE ALL TYPES VEHICLES	30 October 2022	07:00 pm	29 October 2022		Landslide
Tagaytay - Taal Lake Road, Brgy. San Jose, Tagaytay City, Cavite		Road		K0058+100	PATV - PASSABLE ALL TYPES VEHICLES	30 October 2022		29 October 2022		
Ternate	2									
Sapang II		Road		K0060+800, K0061+850	PATV - PASSABLE ALL TYPES VEHICLES	30 October 2022		30 October 2022		One lane not passable due to Fallen Tree & Landslides
Sapang 1		Road			PATV - PASSABLE ALL TYPES VEHICLES	30 October 2022		29 October 2022		Landslide
No breakdown	1									
Manila Cavite Road		Road		'K0016+500 - K0016+700; K0016+950-K0017+050 ; K0017+900-K0018+050'	PATV - PASSABLE ALL TYPES VEHICLES	30 October 2022		29 October 2022		Due to Flooding
Bacoor	6									
Bacoor Boulevard		Road		K0017+500-K0017+800	PATV - PASSABLE ALL TYPES VEHICLES	30 October 2022		29 October 2022		Due to Flooding
Tirona Highway Habay Sm Bacoor		Road		Aguinaldo Highway SM Bacoor	PATV - PASSABLE ALL TYPES VEHICLES	30 October 2022		29 October 2022		Due to Flooding
Mambog Road		Road			PATV - PASSABLE ALL TYPES VEHICLES	30 October 2022		29 October 2022		Due to Flooding

REGION PROVINCE CITY /MUNICIPALITY BARANGAY		TYPE	CLASSIFICATION	ROAD SECTION/BRIDGE	STATUS	DATE REPORTED (passable)	TIME REPORTED (passable)	DATE REPORTED (not passable)	TIME REPORTED (not passable)	REMARKS
Talaba 4 along Evangelista		Road			PATV - PASSABLE ALL TYPES VEHICLES	30 October 2022	02:00 pm	29 October 2022		Due to Flooding
Aguinaldo Highway Niog and Panapaan		Road			PATV - PASSABLE ALL TYPES VEHICLES	30 October 2022		29 October 2022		Due to Flooding
Aguinaldo Highway SM Bacoor		Road			PATV - PASSABLE ALL TYPES VEHICLES	30 October 2022		29 October 2022		Due to flooding
Carmona	2									
		Road		Carmona Diversion Road	PATV - PASSABLE ALL TYPES VEHICLES	30 October 2022		29 October 2022		Due to Flooding
Juanito Remulla Sr. Road		Road		K0039+350	PATV - PASSABLE ALL TYPES VEHICLES	31 October 2022		29 October 2022		Due to flooding
LAGUNA	11									
Mabitac	2									
Nanguma		Road		K0076 + 100 to K0076 + 550	PATV - PASSABLE ALL TYPES VEHICLES	30 October 2022	07:00 pm	29 October 2022		- Due to Flooding. - Alternate Route: Siniloan Poblacio Road
Nanguma		Road		K0079 + 300 to K0079 + 400	PATV - PASSABLE ALL TYPES VEHICLES	30 October 2022	07:00 pm	29 October 2022		Due to Flooding
Santa Cruz	2									
Bubukal		Road		K0084 + 100 - K0084 + 200	PATV - PASSABLE ALL TYPES VEHICLES	30 October 2022		29 October 2022		Due to Flooding
Pagsawitan		Road		K0086 + 000 - K0086 + 250	PATV - PASSABLE ALL TYPES VEHICLES	30 October 2022		29 October 2022		Due to Flooding
Los Baños	1									
Bambang		Road		K0051+(-077) - K0067+725; KM 58 + 900 TO KM 59 + 050 and KM 59 + 500 TO KM 59 + 650	PATV - PASSABLE ALL TYPES VEHICLES	30 October 2022	07:00 pm	29 October 2022		Due to Flooding

REGION PROVINCE CITY /MUNICIPALITY BARANGAY		TYPE	CLASSIFICATION	ROAD SECTION/BRIDGE	STATUS	DATE REPORTED (passable)	TIME REPORTED (passable)	DATE REPORTED (not passable)	TIME REPORTED (not passable)	REMARKS
Calamba	1									
Pansol		Road		KM 56 + 050 TO KM 56 + 200	PATV - PASSABLE ALL TYPES VEHICLES	30 October 2022		29 October 2022		Due to Flooding
San Pablo	1									
Santo Angel		Road		KM0088+500	PATV - PASSABLE ALL TYPES VEHICLES	30 October 2022		29 October 2022		Due to Flooding
Luisiana	1									
San Antonio		Road		, K0108 + 500 - K0108 + 600	PATV - PASSABLE ALL TYPES VEHICLES	30 October 2022		29 October 2022		Due to Flooding
Famy	1									
Batuhan		Road		K0078 + 000 to K0079 + 000	PATV - PASSABLE ALL TYPES VEHICLES	30 October 2022	07:00 pm	29 October 2022		Due to Flooding
Calauan	1									
Bangyas		Road		KM0069+090 to KM0071+100	PATV - PASSABLE ALL TYPES VEHICLES	30 October 2022	07:00 pm	29 October 2022		Due to Flooding
Alaminos	1									
Sta Rosa		Road		KM0080+000	PATV - PASSABLE ALL TYPES VEHICLES	30 October 2022		29 October 2022		Due to Flooding
BATANGAS	3									
Talisay	2									
Tanauan-Talisay-Tagaytay Road		Road		K0083+000 to K0084+900	PATV - PASSABLE ALL TYPES VEHICLES	30 October 2022		29 October 2022		Due to Flooding
Talisay-Laurel-Agoncillo Road Brgy. Bugaan, Laurel, Batangas		Road		K0096+950	NPATV - NOT PASSABLE ALL TYPES VEHICLES			31 October 2022		Due to Collapsed Slope Protection
Lemery	1									
Dayapan		Road		K0088+450 - K0088+0460	PATV - PASSABLE ALL TYPES VEHICLES	30 October 2022	02:00 pm	29 October 2022		Road Slip

REGION PROVINCE CITY /MUNICIPALITY BARANGAY		TYPE	CLASSIFICATION	ROAD SECTION/BRIDGE	STATUS	DATE REPORTED (passable)	TIME REPORTED (passable)	DATE REPORTED (not passable)	TIME REPORTED (not passable)	REMARKS
RIZAL	3									
No breakdown	1									
		Road		K0019+500 - K0019+650	PATV - PASSABLE ALL TYPES VEHICLES	30 October 2022		30 October 2022		
Taytay	1									
Manila-East Road		Road		K0022+270 - K0022+350	PATV - PASSABLE ALL TYPES VEHICLES	30 October 2022	02:00 pm	30 October 2022	06:30 am	
Morong	1									
		Road		' K0045+400 - K0045+450 '	PATV - PASSABLE ALL TYPES VEHICLES	30 October 2022	01:30 pm	30 October 2022		
QUEZON	25									
Sariaya	1									
Brgy. Manggalang Bantilan		Bridge		Bantilan Bridge	NPATV - NOT PASSABLE ALL TYPES VEHICLES			29 October 2022		- Collapsed Bridge (swept pier and superstructure) - Alternate Route: Marcial C. Punzalan Highway (for light vehicles only)
No breakdown	8									
		Road		KM153+850-KM153+900	PATV - PASSABLE ALL TYPES VEHICLES	30 October 2022		29 October 2022		
Lutucan-Guisguis Port Road		Road		(KM124+650-KM124+700)	PATV - PASSABLE ALL TYPES VEHICLES	30 October 2022		29 October 2022		Due to Flooding
Daang Maharlika		Road		KM112+000	PATV - PASSABLE ALL TYPES VEHICLES	30 October 2022		29 October 2022		Due to Flooding
Quezon Eco Tourism Road		Road		KM153+850-KM153+900	PATV - PASSABLE ALL TYPES VEHICLES	31 October 2022	06:00 am	29 October 2022		Due to Landslide
Quirino Highway		Road		K0270+800	PATV - PASSABLE ALL TYPES VEHICLES	30 October 2022	10:00 am	29 October 2022		Due to fallen trees

REGION PROVINCE CITY /MUNICIPALITY BARANGAY		TYPE	CLASSIFICATION	ROAD SECTION/BRIDGE	STATUS	DATE REPORTED (passable)	TIME REPORTED (passable)	DATE REPORTED (not passable)	TIME REPORTED (not passable)	REMARKS
Quirino Highway		Road		K0271+050	PATV - PASSABLE ALL TYPES VEHICLES	30 October 2022	10:00 am	29 October 2022		Due to fallen trees
Quirino Highway		Road		K0269+850	PATV - PASSABLE ALL TYPES VEHICLES	30 October 2022	10:00 am	29 October 2022		Due to fallen trees
Quirino Highway		Road		K0277+000	PATV - PASSABLE ALL TYPES VEHICLES	30 October 2022	02:00 pm	29 October 2022		Due to minor flooding
Infanta	1									
		Road		K0102+000 - K0103+000	PATV - PASSABLE ALL TYPES VEHICLES	31 October 2022		29 October 2022		Due to Landslide
Pagbilao	2									
		Road		K0135+(-500) & K0135+(-050); K0135+700-K0135+900; K0146+850 - K0147+000	PATV - PASSABLE ALL TYPES VEHICLES	30 October 2022		29 October 2022		Due to Minor Flooding
Malicboy Jct. - Padre Burgos-Unisan (Moliguin)		Road		K0153+(-)600; K0171+800; K0194+350; K0194+500; K0201+800	PATV - PASSABLE ALL TYPES VEHICLES	30 October 2022	02:00 pm	29 October 2022		Due to fallen trees and debris
Quezon	2									
		Road	National (primary)	National Road	PATV - PASSABLE ALL TYPES VEHICLES	28 October 2022	08:00 pm	28 October 2022	06:20 pm	Due to fallen Buri Palm Tree
		Road		Circumferential Road	PATV - PASSABLE ALL TYPES VEHICLES	28 October 2022	07:00 pm	28 October 2022	06:10 pm	Due to fallen electric pole
Lucena	1									
Lucena-Tayabas-Lucban-Sampaloc-Mauban Port Road		Road		K0102+000 - K0103+001	PATV - PASSABLE ALL TYPES VEHICLES	30 October 2022	01:00 pm	29 October 2022		Due to fallen trees
Tayabas	2									
Tayabas-Mainit-Mauban Road (S01550LZ)		Road		K0144+000 - K0157+000, Intermittent	PATV - PASSABLE ALL TYPES VEHICLES	30 October 2022	01:00 pm	29 October 2022		Due to fallen trees

REGION PROVINCE CITY /MUNICIPALITY BARANGAY		TYPE	CLASSIFICATION	ROAD SECTION/BRIDGE	STATUS	DATE REPORTED (passable)	TIME REPORTED (passable)	DATE REPORTED (not passable)	TIME REPORTED (not passable)	REMARKS
Tayabas-Mainit-Mauban Road (S01550LZ)		Road		K0150+000-K0151+000, Intermittent	PATV - PASSABLE ALL TYPES VEHICLES	30 October 2022		29 October 2022		Due to fallen trees
Unisan	1									
Talaba-Summit Panaon Road		Road		K0197+350	PATV - PASSABLE ALL TYPES VEHICLES	30 October 2022	02:00 pm	29 October 2022		Due to fallen trees and debris
Gumaca	2									
Gumaca - Pitogo Macalelon Road		Road		K0207+100; K0207+850; K0207+600; K0207+615	PATV - PASSABLE ALL TYPES VEHICLES	30 October 2022	02:00 pm	29 October 2022		Due to fallen trees and debris
Gumaca-Pitogo-Macalelon CatanauanMulanay Road		Road		K0261+200; K0263+800; K0267+800; K0268+700; K0269+100	PATV - PASSABLE ALL TYPES VEHICLES	30 October 2022	02:00 pm	29 October 2022		Due to fallen trees and debris
Padre Burgos	1									
Padre Burgos - Pototanin Jct. Road		Road			PATV - PASSABLE ALL TYPES VEHICLES	30 October 2022		29 October 2022		Due to fallen trees and debris
Catanauan	1									
Catanauan - Buenavista Road		Road			PATV - PASSABLE ALL TYPES VEHICLES	30 October 2022		29 October 2022		Due to fallen trees and debris
Lopez	1									
Lopez-Catanauan Road		Road			PATV - PASSABLE ALL TYPES VEHICLES	30 October 2022	02:00 pm	29 October 2022		Due to fallen trees and debris
Atimonan	2									
Old Zigzag Road (Intermitent Sections)		Road		Intermitent Sections	PATV - PASSABLE ALL TYPES VEHICLES	30 October 2022	11:00 am	29 October 2022		Due to fallen trees
Old Zigzag Road (Intermitent Sections)		Road		Intermitent Sections	PATV - PASSABLE ALL TYPES VEHICLES	30 October 2022	02:00 pm	29 October 2022		Due to fallen trees
MIMAROPA	16									
MARINDUQUE	16									

REGION PROVINCE CITY /MUNICIPALITY BARANGAY		TYPE	CLASSIFICATION	ROAD SECTION/BRIDGE	STATUS	DATE REPORTED (passable)	TIME REPORTED (passable)	DATE REPORTED (not passable)	TIME REPORTED (not passable)	REMARKS
Boac	5									
Daig		Road	Provincial		PATV - PASSABLE ALL TYPES VEHICLES	30 October 2022		29 October 2022	11:41 am	
Isok II		Road	Provincial		PATV - PASSABLE ALL TYPES VEHICLES	30 October 2022		29 October 2022	12:35 pm	
Poctoy		Road	Provincial		PTLV - PASSABLE TO LIGHT VEHICLES	30 October 2022		29 October 2022	03:09 pm	
Daig		Road	Provincial		PTLV - PASSABLE TO LIGHT VEHICLES	30 November 2022		29 October 2022	02:37 pm	
Santol		Road	National (primary)	Marinduque Circumferential Road Santol Boac (0000+100)	PATV - PASSABLE ALL TYPES VEHICLES	29 October 2022	03:00 pm	29 October 2022		-Due to fallen tree -Conducted clearing operations.
Buenavista	3									
Brgy. 4, Poblacion		Road	Provincial		PATV - PASSABLE ALL TYPES VEHICLES	29 October 2022	05:29 pm	29 October 2022	08:30 am	
Brgy. 1 Poblacion		Road	Provincial		PATV - PASSABLE ALL TYPES VEHICLES	29 October 2022	05:29 pm	29 October 2022	09:04 am	
Daykitin		Road	Provincial		PATV - PASSABLE ALL TYPES VEHICLES	28 October 2022	12:00 pm	28 October 2022	09:00 am	
Gasan	1									
Antipolo (Sitio Calong)		Road	Provincial		PTLV - PASSABLE TO LIGHT VEHICLES	30 October 2022		29 October 2022	11:20 am	
Mogpog	5									
Malusak		Road	National (primary)	Marinduque Circumferential Road Malusak, Mogpog(0011+800)	PATV - PASSABLE ALL TYPES VEHICLES	30 October 2022		29 October 2022		-Landslide -Conducted clearing operations.
No breakdown		Road	National (primary)	Mogpog - Balanacan Port Road Balanacan, Mogpog (k0015+600)	PATV - PASSABLE ALL TYPES VEHICLES	30 October 2022		29 October 2022		-Landslide -Conducted clearing operations

REGION PROVINCE CITY /MUNICIPALITY BARANGAY		TYPE	CLASSIFICATION	ROAD SECTION/BRIDGE	STATUS	DATE REPORTED (passable)	TIME REPORTED (passable)	DATE REPORTED (not passable)	TIME REPORTED (not passable)	REMARKS
No breakdown		Road	National (primary)	Mangyan-Mababad, Mogpog (K009+800)	PATV - PASSABLE ALL TYPES VEHICLES	30 October 2022		29 October 2022		-Landslide -Conducted clearing operations
Magapua		Road	National (primary)	Magapua, Mogpog (K0011+100); (K0011+200)	PATV - PASSABLE ALL TYPES VEHICLES	30 October 2022		29 October 2022		-Landslide -Conducted clearing operations
Banto		Road	National (primary)	Banto, Mogpog (K0012+700)	PATV - PASSABLE ALL TYPES VEHICLES	30 October 2022		29 October 2022		-Due to fallen tree -Conducted clearing operations
Santa Cruz	2									
Dolores		Road	National (primary)	Marinduque Circumferential Road Dolores, Sta Cruz (0025+700)	PATV - PASSABLE ALL TYPES VEHICLES	30 October 2022		29 October 2022		-Landslide -Conducted clearing operations
Matalaba		Road	Barangay	Sitio Tandigan, Barngay Matalaba Road	PATV - PASSABLE ALL TYPES VEHICLES	30 October 2022	07:43 am	29 October 2022	04:10 pm	Due to flooding
REGION 5	69									
CATANDUANES	11									
Viga	2									
Brgy Ananong		Road	Barangay	Brgy Ananong-Mabini	PATV - PASSABLE ALL TYPES VEHICLES	31 October 2022		28 October 2022	05:00 pm	
Brgy. Penafrancia		Road	Barangay	K0051+030 - K0051+035	PTLV - PASSABLE TO LIGHT VEHICLES	29 October 2022	09:30 am	27 October 2022		
No breakdown	2									
		Road	National (primary)	K0037+700-K0037+705	PATV - PASSABLE ALL TYPES VEHICLES	29 October 2022	08:45 am	29 October 2022		
		Road	National (primary)	K0154+500 - K0154+510	PATV - PASSABLE ALL TYPES VEHICLES	29 October 2022	08:00 am	31 October 2022		
Panganiban	1									
Brgy. Sta. Maria		Road	National (primary)	K0054+930 - K0054+935	PTLV - PASSABLE TO LIGHT VEHICLES	29 October 2022	09:30 am	29 October 2022		
Caramoran	4									

REGION PROVINCE CITY /MUNICIPALITY BARANGAY		TYPE	CLASSIFICATION	ROAD SECTION/BRIDGE	STATUS	DATE REPORTED (passable)	TIME REPORTED (passable)	DATE REPORTED (not passable)	TIME REPORTED (not passable)	REMARKS
Brgy. Dariao		Road	National (primary)	K00121+100 - K0121+150	PATV - PASSABLE ALL TYPES VEHICLES	29 October 2022	10:15 am	29 October 2022		
Brgy. Sabloyon		Road	National (primary)	Jct. Panganiban - Sabloyon Road K0074+500 - K0074+520	PATV - PASSABLE ALL TYPES VEHICLES	29 October 2022	02:00 pm	29 October 2022	11:00 am	
Brgy. Sabloyon		Road	National (primary)	Jct. Panganiban - Sabloyon Road K0076+300 - K0076+325	PATV - PASSABLE ALL TYPES VEHICLES	29 October 2022	03:00 pm	29 October 2022	11:00 am	
Brgy. Sabloyon		Road	National (primary)	Jct. Panganiban - Sabloyon Road K0076+500 - K0076+520	PATV - PASSABLE ALL TYPES VEHICLES	29 October 2022	04:00 pm	29 October 2022	11:00 am	
San Andres	1									
Brgy. Manambrag		Road	National (primary)	K0162+100 - K0162+150	PATV - PASSABLE ALL TYPES VEHICLES	29 October 2022	10:00 am	31 October 2022		
Baras	1									
Brgy. Benticayan		Road	National (primary)	Baras-Gigmoto-Viga Road K0036+200 - K0036+210	PATV - PASSABLE ALL TYPES VEHICLES	29 October 2022	08:30 am	29 October 2022		
CAMARINES NORTE	12									
Labo	2									
Brgy. Malibago		Road	Barangay	Brgy. Malibago spillway	PATV - PASSABLE ALL TYPES VEHICLES	30 October 2022		28 October 2022	06:00 pm	
Brgy. Macogon		Road	Barangay		PATV - PASSABLE ALL TYPES VEHICLES	29 October 2022	09:00 am	29 October 2022		
Mercedes	1									
Brgy. Pambuhan		Road	Barangay	Brgy. Pambuhan spillway	PATV - PASSABLE ALL TYPES VEHICLES	30 October 2022		28 October 2022	06:00 pm	
Daet	2									
Brgy. San Isidro		Road	Barangay	Purok 6 and 7	PATV - PASSABLE ALL TYPES VEHICLES	30 October 2022		28 October 2022	10:54 am	

REGION PROVINCE CITY /MUNICIPALITY BARANGAY		TYPE	CLASSIFICATION	ROAD SECTION/BRIDGE	STATUS	DATE REPORTED (passable)	TIME REPORTED (passable)	DATE REPORTED (not passable)	TIME REPORTED (not passable)	REMARKS
Brgy. Camambugan		Road	Barangay	Purok 3	PATV - PASSABLE ALL TYPES VEHICLES	30 October 2022		28 October 2022	11:00 am	
Basud	6									
Brgy. Binatagan		Road	Barangay	Mantugawe Spillway	PATV - PASSABLE ALL TYPES VEHICLES	30 October 2022	06:00 pm	28 October 2022	10:00 am	
Caayuan		Road	Barangay		PATV - PASSABLE ALL TYPES VEHICLES	30 October 2022	06:00 pm	28 October 2022	10:00 am	
San Jose		Road	Barangay		PATV - PASSABLE ALL TYPES VEHICLES	30 October 2022	06:00 pm	28 October 2022	10:00 am	
Taisan		Road	Barangay		PATV - PASSABLE ALL TYPES VEHICLES	29 October 2022		28 October 2022		
Tuaca		Road	Barangay	Daang Maharlika	PATV - PASSABLE ALL TYPES VEHICLES	30 October 2022	08:08 am	29 October 2022	06:00 am	
Tuaca		Road	National (primary)	Daang Maharlika (K0363+100)	PATV - PASSABLE ALL TYPES VEHICLES	29 October 2022	08:08 am	29 October 2022	06:00 am	
Jose Panganiban	1									
San Isidro		Road	Barangay		PATV - PASSABLE ALL TYPES VEHICLES	29 October 2022		28 October 2022		
CAMARINES SUR	43									
Balatan	3									
Montenegro		Road	Barangay	Montenegro Spillway	PATV - PASSABLE ALL TYPES VEHICLES	29 October 2022		27 October 2022		
Duran		Road	Barangay	Duran Spillway	PATV - PASSABLE ALL TYPES VEHICLES	29 October 2022		31 October 2022		

REGION PROVINCE CITY /MUNICIPALITY BARANGAY		TYPE	CLASSIFICATION	ROAD SECTION/BRIDGE	STATUS	DATE REPORTED (passable)	TIME REPORTED (passable)	DATE REPORTED (not passable)	TIME REPORTED (not passable)	REMARKS
Luluasan Siramag		Road	Barangay	Luluasan Siramag Spillway	PATV - PASSABLE ALL TYPES VEHICLES	29 October 2022		29 October 2022	07:00 pm	
Buhi	1									
Sagrada		Road	Barangay	Spillway along Buhi River (Sitio Penafrancia)	PATV - PASSABLE ALL TYPES VEHICLES	31 October 2022		29 October 2022	07:00 pm	
Lagonoy	1									
		Road	Barangay	Lagonoy to Presentacion Road	OLP - ONE LANE PASSABLE	29 October 2022		29 October 2022		
Presentacion	4									
Brgy. Sta. Maria		Road	Barangay	Sitio Angculan	PATV - PASSABLE ALL TYPES VEHICLES	30 October 2022		30 October 2022		
		Road	Barangay	Presentacion - Maligaya road	OLP - ONE LANE PASSABLE	27 October 2022		27 October 2022		
Brgy. Pagsangaan		Road	Barangay		PATV - PASSABLE ALL TYPES VEHICLES	27 October 2022		27 October 2022		
Sta. Maria		Road	National (primary)	Presentacion-Maligaya Road (K0530+300)	PATV - PASSABLE ALL TYPES VEHICLES	29 October 2022	11:00 am	28 October 2022		
Lupi	8									
Brgy. San Pedro-Poblacion		Road	Barangay	San Pedro-Poblacion spillway	PATV - PASSABLE ALL TYPES VEHICLES	31 October 2022		27 October 2022		
Brgy. Polantuna to Alanao		Road	Barangay	Polantuna to Alanao spillway	PATV - PASSABLE ALL TYPES VEHICLES	31 October 2022		27 October 2022		
Brgy. Poblacion to Barrera Jr.		Road	Barangay	Poblacion to Barrera Jr. spillway	PATV - PASSABLE ALL TYPES VEHICLES	31 October 2022		27 October 2022		
Brgy. Napolidan		Bridge	Barangay	Napolidan spillway	PATV - PASSABLE ALL TYPES VEHICLES	31 October 2022		27 October 2022		

REGION PROVINCE CITY /MUNICIPALITY BARANGAY		TYPE	CLASSIFICATION	ROAD SECTION/BRIDGE	STATUS	DATE REPORTED (passable)	TIME REPORTED (passable)	DATE REPORTED (not passable)	TIME REPORTED (not passable)	REMARKS
Brgy. Colacling to Bulawan Jr.		Road	Barangay	Colacling to Bulawan Jr. spillway	PATV - PASSABLE ALL TYPES VEHICLES	31 October 2022		27 October 2022		
Brgy. San Rafael Sur		Road	Barangay	San Rafael Sur to San Pedro Spillway	PATV - PASSABLE ALL TYPES VEHICLES	31 October 2022		28 October 2022	12:00 pm	
Brgy. Colacling		Road	Barangay	Colacling road	PATV - PASSABLE ALL TYPES VEHICLES	31 October 2022	12:00 pm	27 October 2022		
Brgy. Colacling		Road	National (primary)	Rolando Andaya Highway	OLP - ONE LANE PASSABLE			29 October 2022		
Del Gallego	1									
Brgy. Mansalaya-Kinalangan		Road	Barangay	Mansalaya-Kinalangan spillway	PATV - PASSABLE ALL TYPES VEHICLES	31 October 2022		27 October 2022		
Pasacao	1									
Brgy. Macad		Road	Barangay	Macad spillway	PATV - PASSABLE ALL TYPES VEHICLES	31 October 2022		27 October 2022		
Caramoan	1									
Brgy. Terogo to Ilawod		Road	Barangay	Terogo to Ilawod spillway	PATV - PASSABLE ALL TYPES VEHICLES	31 October 2022		27 October 2022		
Nabua	1									
Brgy. Sta. Elena Baras		Road	Barangay	Sta. Elena Baras spillway	PATV - PASSABLE ALL TYPES VEHICLES	31 October 2022		27 October 2022		
Ocampo	1									
San Vicente Ocampo - Ayagan Baao		Road	Barangay	San Vicente Ocampo - Ayagan Baao spillway	PATV - PASSABLE ALL TYPES VEHICLES	31 October 2022		29 October 2022		
Ragay	2									
Brgy. Panaytayan- Panaytayan Nuevo		Road	Barangay	Panaytayan- Panaytayan Nuevo spillway	PATV - PASSABLE ALL TYPES VEHICLES	31 October 2022		29 October 2022		

REGION PROVINCE CITY /MUNICIPALITY BARANGAY		TYPE	CLASSIFICATION	ROAD SECTION/BRIDGE	STATUS	DATE REPORTED (passable)	TIME REPORTED (passable)	DATE REPORTED (not passable)	TIME REPORTED (not passable)	REMARKS
Samay		Road	Barangay	Samay Spillway	PATV - PASSABLE ALL TYPES VEHICLES	31 October 2022		29 October 2022		
Tinambac	1									
Sta. Cruz		Road	Barangay	Sta. Cruz Spillway	PATV - PASSABLE ALL TYPES VEHICLES	31 October 2022		28 October 2022		
Baao	5									
Brgy. Iyagan		Road	Barangay	Iyagan spillway	PATV - PASSABLE ALL TYPES VEHICLES	31 October 2022		27 October 2022		
Brgy. Sagrada		Road	Barangay	Sagrada spillway going to Nabua and Iriga	PATV - PASSABLE ALL TYPES VEHICLES	31 October 2022		29 October 2022		
Brgy. Pugay		Road	Barangay	Pugay spillway	PATV - PASSABLE ALL TYPES VEHICLES	31 October 2022		27 October 2022		
Brgy. Sta. Elena		Road	Barangay	Waras Spillway	PATV - PASSABLE ALL TYPES VEHICLES	31 October 2022		28 October 2022	12:00 pm	
Brgy. Cristo Rey		Road	Barangay	Cristo Rey Silid Creek	PATV - PASSABLE ALL TYPES VEHICLES	31 October 2022		30 October 2022	05:00 pm	
San Jose	2									
Brgy. Adiangao		Road	Barangay	Along national road	PATV - PASSABLE ALL TYPES VEHICLES	27 October 2022		27 October 2022		
Adinagao		Road	National (primary)	Lagonoy-Presentacion Road	PATV - PASSABLE ALL TYPES VEHICLES	29 October 2022	11:00 am	29 October 2022		
Garchitorena	1									
Brgy. Bahi		Road	Barangay	Bahi to Garchitorena Spillway	PATV - PASSABLE ALL TYPES VEHICLES	31 October 2022		27 October 2022		
Iriga City	6									

REGION PROVINCE CITY /MUNICIPALITY BARANGAY		TYPE	CLASSIFICATION	ROAD SECTION/BRIDGE	STATUS	DATE REPORTED (passable)	TIME REPORTED (passable)	DATE REPORTED (not passable)	TIME REPORTED (not passable)	REMARKS
Brgy. San Jose		Road	Barangay	San Jose Spillway	PATV - PASSABLE ALL TYPES VEHICLES	31 October 2022		27 October 2022		
Brgy. Sta. Maria		Road	Barangay	Sabang- Sta Maria Spillway	PATV - PASSABLE ALL TYPES VEHICLES	31 October 2022		30 October 2022		
Brgy. Sta. Maria		Road	Barangay	Sagrada- Sta Maria Spillway	PATV - PASSABLE ALL TYPES VEHICLES	31 October 2022		30 October 2022		
Brgy. Sto Nino		Road	Barangay	Sitio Calumagon, Sto. Nino Spillway	PATV - PASSABLE ALL TYPES VEHICLES	31 October 2022		30 October 2022		
Brgy. Antipolo		Road	Barangay	Antipolo Spillway	PATV - PASSABLE ALL TYPES VEHICLES	31 October 2022		30 October 2022		
Brgy. Sta. Teresita		Road	Barangay	Sta. Teresita- San Andres Spillway	PATV - PASSABLE ALL TYPES VEHICLES	31 October 2022		27 October 2022		
Pili	1									
Brgy. Sto. Nino-Curry		Road	Barangay	Sto. Nino-Curry spillway	PATV - PASSABLE ALL TYPES VEHICLES	31 October 2022		28 October 2022	12:00 pm	
Tigaon	1									
Brgy. Casuna		Road	Barangay	Brgy. Casuna- Tagas Road	PATV - PASSABLE ALL TYPES VEHICLES	31 October 2022		28 October 2022	12:00 pm	
Bula	1									
Brgy. Sagrada		Road	Barangay	Spillway going to Nabua and Iriga City	PATV - PASSABLE ALL TYPES VEHICLES	31 October 2022		30 October 2022	05:00 pm	
Baao-Iriga City-Nabua	1									
		Road	National (primary)	Baao-Iriga City-Nabua Road Proper	PTLV - PASSABLE TO LIGHT VEHICLES	29 October 2022		27 October 2022		
SORSOGON	2									
Juban	2									

REGION PROVINCE CITY /MUNICIPALITY BARANGAY		TYPE	CLASSIFICATION	ROAD SECTION/BRIDGE	STATUS	DATE REPORTED (passable)	TIME REPORTED (passable)	DATE REPORTED (not passable)	TIME REPORTED (not passable)	REMARKS
Brgy. Biriran		Road	Barangay	Sitio Iraya and Ilawod	PATV - PASSABLE ALL TYPES VEHICLES	31 October 2022		29 October 2022	05:00 am	
		Road	National (primary)	Juban-Magallanes Road K0624+450 = K0624+476	OLP - ONE LANE PASSABLE			29 October 2022		
ALBAY	1									
Libon	1									
Paclas		Road	National (primary)	Albay West Coast Road (K0491+000 Libon-Paclas)	PATV - PASSABLE ALL TYPES VEHICLES	30 October 2022	06:00 am	29 October 2022		
REGION 6	119									
AKLAN	5									
Libacao	2									
Barangay Julita		Road	Barangay		PTLV - PASSABLE TO LIGHT VEHICLES	31 October 2022		27 October 2022		With reported landslide
Barangay Alfonso XII		Road	Barangay		NPATV - NOT PASSABLE ALL TYPES VEHICLES			29 October 2022		Not yet passable as of 30 October 2022, 8:00 AM
Altavas	1									
Barangay Dalipdip		Road	National (primary)		NPLV - NOT PASSABLE LIGHT VEHICLES			27 October 2022		Flooded areas
Kalibo	1									
Aklan East Road (S00322PN) K0276+(-400) Kalibo Bridge Approach A		Bridge			OLP - ONE LANE PASSABLE	30 October 2022	08:00 am		08:00 pm	-Damage bridge was barricaded and closed for traffic -Maintenance crew put embankment on damaged portion
Numancia	1									
		Bridge	Barangay	Bridge Aslab Hole in the Western portion (Numancia Area) of Kalibomancia Bridge Nu1	PTLV - PASSABLE TO LIGHT VEHICLES	31 October 2022				
ANTIQUE	35									

REGION PROVINCE CITY /MUNICIPALITY BARANGAY		TYPE	CLASSIFICATION	ROAD SECTION/BRIDGE	STATUS	DATE REPORTED (passable)	TIME REPORTED (passable)	DATE REPORTED (not passable)	TIME REPORTED (not passable)	REMARKS
Valderrama	5									
Brgy. Bagtason		Road	Barangay		OLP - ONE LANE PASSABLE	30 October 2022	08:00 am		08:00 pm	Due to landslide
Iglinab		Bridge	Barangay		NPATV - NOT PASSABLE ALL TYPES VEHICLES			29 October 2022		Bridge collapsed
Buluangan 1		Road	Barangay		PTLV - PASSABLE TO LIGHT VEHICLES	31 October 2022				Road Depression along Brgy. Buluangan 1 – Brgy. Bungson FMR
Tigmamale		Road	Barangay		NPATV - NOT PASSABLE ALL TYPES VEHICLES			31 October 2022		landslide occurrence
Takas		Bridge	Barangay		NPATV - NOT PASSABLE ALL TYPES VEHICLES					Damaged slope protection and approach slab of RCDG bridge going to Brgy. Iglinab
Tobias Fornier (Dao)	1									
Brgy. Pacencia		Road			OLP - ONE LANE PASSABLE	30 October 2022	08:00 am	28 October 2022		Minor landslide
Hamtic	3									
Brgy. Caromangay		Road			PTLV - PASSABLE TO LIGHT VEHICLES	31 October 2022	08:00 am	28 October 2022		Road depression 339 In m.
Igbucagay		Road	National (secondary)		OLP - ONE LANE PASSABLE	31 October 2022				
Apdo		Road	National (primary)		PTLV - PASSABLE TO LIGHT VEHICLES					Passable to light vehicles
Laua-an	5									
		Bridge	National (primary)		NPATV - NOT PASSABLE ALL TYPES VEHICLES			29 October 2022		Bridge was cut off
Paliwan		Bridge	Barangay		NPATV - NOT PASSABLE ALL TYPES VEHICLES			29 October 2022		Bridge was cut off
Cairawan		Bridge	Barangay		NPATV - NOT PASSABLE ALL TYPES VEHICLES			29 October 2022		The approach of the bridge was excavated

REGION PROVINCE CITY /MUNICIPALITY BARANGAY		TYPE	CLASSIFICATION	ROAD SECTION/BRIDGE	STATUS	DATE REPORTED (passable)	TIME REPORTED (passable)	DATE REPORTED (not passable)	TIME REPORTED (not passable)	REMARKS
Liya-liya		Bridge	National (secondary)		OLP - ONE LANE PASSABLE	06 November 2022		31 October 2022		-Temporarily closed -Passable for pedestrian only
Virginia		Bridge	Barangay		NPATV - NOT PASSABLE ALL TYPES VEHICLES					The bridge was closed for the safety of the people. Alternate access road is being established.
Patnongon	9									
		Bridge	National (primary)		NPATV - NOT PASSABLE ALL TYPES VEHICLES			28 October 2022		Bridge was cut off due to flash flood
Badianan		Bridge	Barangay		NPATV - NOT PASSABLE ALL TYPES VEHICLES			28 October 2022		The hanging footbridge was cut off
Poblacion (Old Ypayo Bridge)		Bridge	National (secondary)		PATV - PASSABLE ALL TYPES VEHICLES	06 November 2022		31 October 2022		Temporarily closed for damaged assessment
Villa Solomon-Igburi		Bridge	Barangay		NPATV - NOT PASSABLE ALL TYPES VEHICLES					totally damaged
Villa Laua-an-Villa Elio		Bridge	Barangay		NPATV - NOT PASSABLE ALL TYPES VEHICLES					totally damaged
Cuyapiao		Bridge	Barangay		NPATV - NOT PASSABLE ALL TYPES VEHICLES					totally damaged
Cuyapiao-Vista Alegre		Bridge	Barangay		NPATV - NOT PASSABLE ALL TYPES VEHICLES					not passable
Igburi		Road	Provincial		NPATV - NOT PASSABLE ALL TYPES VEHICLES					not passable
Villa Elio		Road	Provincial		NPATV - NOT PASSABLE ALL TYPES VEHICLES					totally damaged
Bugasong	3									

REGION PROVINCE CITY /MUNICIPALITY BARANGAY		TYPE	CLASSIFICATION	ROAD SECTION/BRIDGE	STATUS	DATE REPORTED (passable)	TIME REPORTED (passable)	DATE REPORTED (not passable)	TIME REPORTED (not passable)	REMARKS
Pojo		Road	Provincial		PATV - PASSABLE ALL TYPES VEHICLES	29 October 2022		28 October 2022		
Cubay North		Road	National (secondary)		NPATV - NOT PASSABLE ALL TYPES VEHICLES			31 October 2022		Collapsed bridge 2 - 25 l.m span and 1-pier foundation and collapsed concrete revetment both upstream & downstream
Odol Bridge		Bridge	National (tertiary)		OLP - ONE LANE PASSABLE	31 October 2022				Damaged road slope protection on bridge approach B
Sibalom	4									
Nagdayao		Road	Barangay		NPATV - NOT PASSABLE ALL TYPES VEHICLES			29 October 2022		The dike was damaged, and the road is not passable due to the overflowing water
Panlagangan		Road	National (tertiary)		NPATV - NOT PASSABLE ALL TYPES VEHICLES			31 October 2022		Collapsed 300 l.m concrete road with slope protection
Catungan I		Road	Barangay		NPATV - NOT PASSABLE ALL TYPES VEHICLES					Ongoing assessment
Catungan IV		Bridge	Barangay		NPATV - NOT PASSABLE ALL TYPES VEHICLES					Ongoing assessment
Belison	1									
Ipil		Road	National (secondary)		PTLV - PASSABLE TO LIGHT VEHICLES	31 October 2022				Passable to light vehicles only.
San Jose	1									
Catungan-Bugarot		Road	National (tertiary)		PTLV - PASSABLE TO LIGHT VEHICLES	31 October 2022				Temporarily closed; passable for pedestrian onl
San Remigio	1									
Sinundulan		Bridge	National (tertiary)		NPATV - NOT PASSABLE ALL TYPES VEHICLES			31 October 2022		Temporarily closed; passable for pedestrian only

REGION PROVINCE CITY /MUNICIPALITY BARANGAY		TYPE	CLASSIFICATION	ROAD SECTION/BRIDGE	STATUS	DATE REPORTED (passable)	TIME REPORTED (passable)	DATE REPORTED (not passable)	TIME REPORTED (not passable)	REMARKS
Barbaza	2									
Binangbang		Road	Barangay		NPATV - NOT PASSABLE ALL TYPES VEHICLES					Damaged approach
Soligao		Bridge	Barangay		NPATV - NOT PASSABLE ALL TYPES VEHICLES					Collapsed hanging bridge
CAPIZ	52									
Cuartero	1									
Brgy. Angub		Road	Barangay		NPATV - NOT PASSABLE ALL TYPES VEHICLES			29 October 2022	05:00 pm	Road going to Dumalag was reported not passable to all types of vehicles
Dumalag	2									
Brgy. Sto. Angel		Road	Barangay		NPATV - NOT PASSABLE ALL TYPES VEHICLES			27 October 2022	02:00 pm	Road going to Mait was reported not passable to all types of vehicles
Brgy. Mait		Bridge	Barangay		NPATV - NOT PASSABLE ALL TYPES VEHICLES			27 October 2022	02:00 pm	Temporary closure
Sigma	7									
Barangay Bangonbangon		Road	Barangay		NPATV - NOT PASSABLE ALL TYPES VEHICLES			27 October 2022	02:00 pm	
Barangay Pagbunitan		Road	Barangay		NPATV - NOT PASSABLE ALL TYPES VEHICLES			27 October 2022	02:00 pm	
Brgy. Pob. Norte		Road	Barangay		NPATV - NOT PASSABLE ALL TYPES VEHICLES			27 October 2022	02:00 pm	
Dayhagon		Road	National (primary)		NPATV - NOT PASSABLE ALL TYPES VEHICLES			28 October 2022		Flooded national road going to Iloilo was reported not passable to all types of vehicles

REGION PROVINCE CITY /MUNICIPALITY BARANGAY		TYPE	CLASSIFICATION	ROAD SECTION/BRIDGE	STATUS	DATE REPORTED (passable)	TIME REPORTED (passable)	DATE REPORTED (not passable)	TIME REPORTED (not passable)	REMARKS
Mangoso		Road	Barangay		NPATV - NOT PASSABLE ALL TYPES VEHICLES			28 October 2022		Flooded households and roads (Sitio Nasunogan) not passable to all types of vehicles
Cogon		Road	Barangay		NPATV - NOT PASSABLE ALL TYPES VEHICLES			28 October 2022		Flooded households and roads were reported not passable to all types of vehicles
Tawog		Road	National (primary)		NPATV - NOT PASSABLE ALL TYPES VEHICLES			28 October 2022		Flooded households and national highway were reported not passable to all types of vehicles
Jamindan	7									
Brgy. Caridad		Road	Barangay		PATV - PASSABLE ALL TYPES VEHICLES	30 October 2022	11:00 am	27 October 2022	02:00 pm	
Brgy. Fe		Road	Barangay		PATV - PASSABLE ALL TYPES VEHICLES	30 October 2022	11:00 am	27 October 2022	02:00 pm	
Brgy. Pangabat		Road	Barangay		PATV - PASSABLE ALL TYPES VEHICLES	30 October 2022	11:00 am	27 October 2022	02:00 pm	
Brgy. Agcagay		Road	Barangay		PATV - PASSABLE ALL TYPES VEHICLES	30 October 2022	11:00 am	27 October 2022	02:00 pm	
Brgy. Pangabuan		Road	Barangay		PTLV - PASSABLE TO LIGHT VEHICLES	30 October 2022	11:00 am	27 October 2022	02:00 pm	
Brgy. Milan		Road	Barangay		PATV - PASSABLE ALL TYPES VEHICLES	30 October 2022	11:00 am	27 October 2022	02:00 pm	Sitio Kalipawallaya and Sitio Ilawod
Brgy. San Jose		Road	Barangay		PATV - PASSABLE ALL TYPES VEHICLES	30 October 2022	11:00 am	27 October 2022	02:00 pm	Sitio Nahalong
Mambusao	3									

REGION PROVINCE CITY /MUNICIPALITY BARANGAY		TYPE	CLASSIFICATION	ROAD SECTION/BRIDGE	STATUS	DATE REPORTED (passable)	TIME REPORTED (passable)	DATE REPORTED (not passable)	TIME REPORTED (not passable)	REMARKS
Brgy. Bitsihan, Tumalalud		Road	Barangay		PATV - PASSABLE ALL TYPES VEHICLES	30 October 2022	11:00 am	27 October 2022	02:00 pm	
Brgy, Tugas		Road			NPATV - NOT PASSABLE ALL TYPES VEHICLES			29 October 2022		Flooded
Bunga		Road	Barangay		PTLV - PASSABLE TO LIGHT VEHICLES	31 October 2022				Provision of alternate route/detour
Dumarao	2									
Brgy. Tinaytayan		Road	Barangay		NPLV - NOT PASSABLE LIGHT VEHICLES			28 October 2022		Roads in Sitio Riverside from Kalahi footbridge area and roads to Sitio Bay-ang, Calapawan were reported not passable to all types of vehicles
Janguslob		Road	Barangay		NPATV - NOT PASSABLE ALL TYPES VEHICLES			28 October 2022		Roads in Pob. Ilawod were reported not passable
Maayon	5									
Brgy. Fernandez		Road	Barangay		NPATV - NOT PASSABLE ALL TYPES VEHICLES			28 October 2022		Flooded residential, rice fields, and roads
Brgy. Old Guia		Road	Barangay		NPATV - NOT PASSABLE ALL TYPES VEHICLES			28 October 2022		Flooded box culvert
Brgy. Palaguian		Road	Barangay		NPATV - NOT PASSABLE ALL TYPES VEHICLES			29 October 2022		Flooded
Brgy. Jebaca		Road	Barangay		NPATV - NOT PASSABLE ALL TYPES VEHICLES			29 October 2022		Flooded overflow roads
Brgy. Salgan		Road	Barangay		NPATV - NOT PASSABLE ALL TYPES VEHICLES			29 October 2022		Flooded
Panay	4									

REGION PROVINCE CITY /MUNICIPALITY BARANGAY		TYPE	CLASSIFICATION	ROAD SECTION/BRIDGE	STATUS	DATE REPORTED (passable)	TIME REPORTED (passable)	DATE REPORTED (not passable)	TIME REPORTED (not passable)	REMARKS
Brgy. Talasa		Road	Barangay		NPATV - NOT PASSABLE ALL TYPES VEHICLES			29 October 2022		Flooded
Brgy. Bahit		Road	Barangay		NPATV - NOT PASSABLE ALL TYPES VEHICLES			29 October 2022		Flooded
Brgy. Binangig		Road	Barangay		NPATV - NOT PASSABLE ALL TYPES VEHICLES			29 October 2022		Flooded
Magubilan		Road	Barangay		NPATV - NOT PASSABLE ALL TYPES VEHICLES			28 October 2022		Roads were reported not passable to all types of vehicles
Panitan	16									
Brgy. Pasugue		Road	Barangay		NPATV - NOT PASSABLE ALL TYPES VEHICLES			29 October 2022		Flooded
Brgy. Cala-an		Road	Barangay		NPATV - NOT PASSABLE ALL TYPES VEHICLES			29 October 2022		Flooded
Brgy. Ambilay		Road	Barangay		NPATV - NOT PASSABLE ALL TYPES VEHICLES			29 October 2022		Flooded
Brgy. Cabugao		Road	Barangay		NPATV - NOT PASSABLE ALL TYPES VEHICLES			29 October 2022		Flooded
Brgy. Bahit		Road	Barangay		NPATV - NOT PASSABLE ALL TYPES VEHICLES			29 October 2022		Flooded
Brgy. Agbabadiang		Road	Barangay		NPATV - NOT PASSABLE ALL TYPES VEHICLES			29 October 2022		Flooded
Brgy. Tincupon		Road	Barangay		NPATV - NOT PASSABLE ALL TYPES VEHICLES			29 October 2022		Flooded
Brgy. Capagao		Road	Barangay		NPATV - NOT PASSABLE ALL TYPES VEHICLES			29 October 2022		Flooded

REGION PROVINCE CITY /MUNICIPALITY BARANGAY		TYPE	CLASSIFICATION	ROAD SECTION/BRIDGE	STATUS	DATE REPORTED (passable)	TIME REPORTED (passable)	DATE REPORTED (not passable)	TIME REPORTED (not passable)	REMARKS
Brgy. Ilaya		Road	Barangay		PTLV - PASSABLE TO LIGHT VEHICLES	30 October 2022	11:00 am	29 October 2022		Flooded
Brgy. Agkilo		Road	National (primary)		NPATV - NOT PASSABLE ALL TYPES VEHICLES			29 October 2022		Flooded
Brgy. Tabuc Sur		Road	Barangay		NPATV - NOT PASSABLE ALL TYPES VEHICLES			29 October 2022		Flooded
Brgy. Cadio		Road	National (primary)		NPATV - NOT PASSABLE ALL TYPES VEHICLES			29 October 2022		Flooded
Brgy. Salocon		Road	Barangay		NPATV - NOT PASSABLE ALL TYPES VEHICLES			29 October 2022		Flooded
Brgy. Enseñagan		Road	Barangay		NPATV - NOT PASSABLE ALL TYPES VEHICLES			29 October 2022		Flooded
Brgy. Intampila		Road	Barangay		NPATV - NOT PASSABLE ALL TYPES VEHICLES			29 October 2022		Flooded
Brgy. Balatucan		Road	Barangay		NPATV - NOT PASSABLE ALL TYPES VEHICLES			29 October 2022		Flooded
Pontevedra	1									
Brgy. Jolongajog		Road	Barangay		NPLV - NOT PASSABLE LIGHT VEHICLES			29 October 2022		Flooded
President Roxas	1									
Brgy. Aranguel		Road	Barangay		NPATV - NOT PASSABLE ALL TYPES VEHICLES			29 October 2022		Flooded
Dao	1									
Brgy. Nasunugan		Road	National (primary)		NPATV - NOT PASSABLE ALL TYPES VEHICLES			29 October 2022		Flooded
Pilar	2									

REGION PROVINCE CITY /MUNICIPALITY BARANGAY		TYPE	CLASSIFICATION	ROAD SECTION/BRIDGE	STATUS	DATE REPORTED (passable)	TIME REPORTED (passable)	DATE REPORTED (not passable)	TIME REPORTED (not passable)	REMARKS
Brgy. Dulangan		Road	Barangay		NPATV - NOT PASSABLE ALL TYPES VEHICLES			29 October 2022		Flooded
Brgy. Tabunacan		Road	Barangay		NPATV - NOT PASSABLE ALL TYPES VEHICLES			29 October 2022		Flooded
ILOILO	4									
Dingle	1									
Siniba-an and Calicuang		Bridge	Barangay		NPATV - NOT PASSABLE ALL TYPES VEHICLES			27 October 2022		
Miag-ao	1									
Oyungan		Bridge	National (secondary)		NPATV - NOT PASSABLE ALL TYPES VEHICLES			28 October 2022		Soil collapsed and damaged on slope protection, Approach A, right side of the bridge and Bridge Settlement due to possible failure on the foundation of the bridge
San Joaquin	1									
Bayunan		Bridge	National (secondary)		OLP - ONE LANE PASSABLE	31 October 2022				Light vehicles only
Guimbal	1									
Nito-an		Road	National (tertiary)		NPATV - NOT PASSABLE ALL TYPES VEHICLES			31 October 2022		Overhanging PCCP due to road slip, 70 l.m
NEGROS OCCIDENTAL	23									
San Carlos	11									
HC Rigor Street		Road	Barangay		NPATV - NOT PASSABLE ALL TYPES VEHICLES			26 October 2022	03:00 pm	Flooded areas were considered not passable
Locsin corner Broce Street		Road	Barangay		NPATV - NOT PASSABLE ALL TYPES VEHICLES			26 October 2022	03:00 pm	Flooded areas were considered not passable
Broce Street		Road	Barangay		NPATV - NOT PASSABLE ALL TYPES VEHICLES			26 October 2022	03:00 pm	Flooded areas were considered not passable

REGION PROVINCE CITY /MUNICIPALITY BARANGAY		TYPE	CLASSIFICATION	ROAD SECTION/BRIDGE	STATUS	DATE REPORTED (passable)	TIME REPORTED (passable)	DATE REPORTED (not passable)	TIME REPORTED (not passable)	REMARKS
Panoolan, Brgy. Guadalupe near Magpantay Creek		Road	Barangay		PTLV - PASSABLE TO LIGHT VEHICLES	06 November 2022		26 October 2022	03:00 pm	2 lanes passable to light vehicles
SMSCI Compound, Brgy. 1		Road	Barangay		NPATV - NOT PASSABLE ALL TYPES VEHICLES			26 October 2022	03:00 pm	Flooded areas were considered not passable
St. Charles, Brgy 1		Road	Barangay		NPATV - NOT PASSABLE ALL TYPES VEHICLES			26 October 2022	03:00 pm	Flooded areas were considered not passable
CL Ledesma Avenue, Brgy. Palampas		Road	Barangay		NPATV - NOT PASSABLE ALL TYPES VEHICLES			26 October 2022	03:00 pm	Flooded areas were considered not passable
V. Gustilo near Graden of Saints		Road	Barangay		NPATV - NOT PASSABLE ALL TYPES VEHICLES			26 October 2022	03:00 pm	Flooded areas were considered not passable
Phase 4, Stage 3, Brgy, Rizal		Road	Barangay		NPATV - NOT PASSABLE ALL TYPES VEHICLES			26 October 2022	03:00 pm	Flooded areas were considered not passable
Plaza Square		Road	Barangay		NPATV - NOT PASSABLE ALL TYPES VEHICLES			26 October 2022	03:00 pm	Flooded areas were considered not passable
Punao		Bridge	National (primary)		PTLV - PASSABLE TO LIGHT VEHICLES	31 October 2022				Damaged stone masonry
Sipalay	4									
Canturay		Road	National (secondary)		OLP - ONE LANE PASSABLE	31 October 2022				Damaged Shoulder - 100 l.m.
Manlucahoc		Road	Barangay		PTLV - PASSABLE TO LIGHT VEHICLES			28 October 2022		
Camindangan (Maoy)		Bridge	Barangay		NPATV - NOT PASSABLE ALL TYPES VEHICLES			30 October 2022		Totally damaged
Camindangan (Omas)		Bridge	Barangay		NPATV - NOT PASSABLE ALL TYPES VEHICLES			28 October 2022		Partially damaged
La Carlota	1									

REGION PROVINCE CITY /MUNICIPALITY BARANGAY		TYPE	CLASSIFICATION	ROAD SECTION/BRIDGE	STATUS	DATE REPORTED (passable)	TIME REPORTED (passable)	DATE REPORTED (not passable)	TIME REPORTED (not passable)	REMARKS
RSB		Bridge	Barangay		NPATV - NOT PASSABLE ALL TYPES VEHICLES					
Hinigaran	3									
Caldumarao		Road	Barangay		NPATV - NOT PASSABLE ALL TYPES VEHICLES			29 October 2022	11:00 am	Portion of roads were reported not passable
Calapi		Road	Barangay		NPATV - NOT PASSABLE ALL TYPES VEHICLES			29 October 2022	11:00 am	Portion of roads were reported not passable
Camalobalo		Road	Barangay		NPATV - NOT PASSABLE ALL TYPES VEHICLES			29 October 2022	11:00 am	Portion of roads were reported not passable
Binalbagan	1									
Bi-ao		Road	Barangay		NPATV - NOT PASSABLE ALL TYPES VEHICLES			30 October 2022		
Candoni	1									
Haba		Bridge	Barangay		NPATV - NOT PASSABLE ALL TYPES VEHICLES					Totally damaged
Calatrava	2									
Castellano		Road	Barangay		OLP - ONE LANE PASSABLE					Road depression
San Benito		Road	Provincial		PTLV - PASSABLE TO LIGHT VEHICLES					Ongoing road clearing operations
REGION 7	2									
CEBU	2									
Cebu City	2									
Sitio Kabayuan, Brgy Agsungot		Road	Barangay		NPATV - NOT PASSABLE ALL TYPES VEHICLES			28 October 2022		Unpassable
Sito Cabatbatan, Brgy Pamutan		Road	Barangay		NPATV - NOT PASSABLE ALL TYPES VEHICLES			27 October 2022		Unpassable
REGION 8	34									

REGION PROVINCE CITY /MUNICIPALITY BARANGAY		TYPE	CLASSIFICATION	ROAD SECTION/BRIDGE	STATUS	DATE REPORTED (passable)	TIME REPORTED (passable)	DATE REPORTED (not passable)	TIME REPORTED (not passable)	REMARKS
BILIRAN	6									
Naval	5									
Brgy. Catmon		Bridge	National (secondary)	Biliran-Naval Road Section Catmon Detour Bridge K1019+581	PATV - PASSABLE ALL TYPES VEHICLES	29 October 2022	08:55 am	28 October 2022		Passable to all types of vehicles as of 08:56 AM 29 October 2022
Brgy. San Pablo		Road	National (secondary)	Biliran-Naval Road Section K1021+700	PATV - PASSABLE ALL TYPES VEHICLES	28 October 2022	05:30 pm	28 October 2022		Passable to all types of vehicles as of 05:30 PM of 28 October 2022
Brgy. Caray-Caray		Bridge	National (secondary)	Caraycaray Detour Bridge Biliran-Naval Road Section K1023+750	PATV - PASSABLE ALL TYPES VEHICLES	28 October 2022	05:36 pm	28 October 2022		Passable to all types of vehicles as of 12NN of October 30, 2022
Sabang		Road	National (secondary)	Naval-Almeria Road Section K1029+800	PATV - PASSABLE ALL TYPES VEHICLES	28 October 2022	06:37 pm	28 October 2022		Passable to all types of vehicles as of 6:37PM of October 28, 2022
Brgy. Lucsoon		Road	National (secondary)	Naval-Caibiran Cross Country Road K1033+900	PATV - PASSABLE ALL TYPES VEHICLES	28 October 2022	05:36 pm	28 October 2022		Passable to all types of vehicles as of 5:36PM of October 28, 2022
Biliran	1									
Brgy. Bato		Road	National (secondary)	Biliran-Naval road Section K1016+900	PATV - PASSABLE ALL TYPES VEHICLES	28 October 2022	02:30 pm	28 October 2022	02:30 pm	Limited Access, 2 of 4 lanes passable to all types of vehicles as of 2:30 PM of October 28, 2022
LEYTE	9									
Burauen	1									
Brgy. Mogueing		Bridge	National (tertiary)	Jaro-Dagami-Burauen-La Paz Rd (K0975+-000 - K0986+866)	NPATV - NOT PASSABLE ALL TYPES VEHICLES			29 October 2022	02:00 am	Project On-going (not passable to all types of vehicle as of 6:00PM of October 28, 2022 Alternate Route for those who will travel from Burauen to La Paz is at Burauen-Julita-Dulag-Mayorga-La Paz and Vice Versa
Villaba	1									

REGION PROVINCE CITY /MUNICIPALITY BARANGAY		TYPE	CLASSIFICATION	ROAD SECTION/BRIDGE	STATUS	DATE REPORTED (passable)	TIME REPORTED (passable)	DATE REPORTED (not passable)	TIME REPORTED (not passable)	REMARKS
Brgy. Hibulangan, Villaba, Leyte		Road	National (tertiary)	Sto. Rosario-Villaba Road K1007+250 - K1007+350	PATV - PASSABLE ALL TYPES VEHICLES	29 October 2022		27 October 2022		Flooding subsided, Passable to all types of vehicles as of October 29, 2022
Leyte	1									
Brgy. Palarao		Road	National (secondary)	Leyte-Leyte-Biliran Road Section K0998+200	PATV - PASSABLE ALL TYPES VEHICLES	30 October 2022	03:00 pm	28 October 2022		Passable to all types of vehicles as of 03PM of October 30, 2022 Clearing operation completed as of 03PM
Baybay	3									
Sitio Pamotosan, Brgy Makinhas		Road	National (primary)	Tacloban-Baybay South Road K0998+990	PATV - PASSABLE ALL TYPES VEHICLES	29 October 2022	03:40 pm	28 October 2022		Two lanes passable as of 03:40PM of October 29, 2022
Brgy. Imelda		Road	National (primary)	Tacloban Baybay South Rd, K1000+470	PATV - PASSABLE ALL TYPES VEHICLES	28 October 2022	03:40 pm			Fallen Tree, Two lane passable as of 03:40PM of October 29, 2022
Brgy. Hipusngo		Road	National (secondary)	Ormoc-Baybay-Southern Leyte Bdry. Rd.K1061+100	PATV - PASSABLE ALL TYPES VEHICLES	28 October 2022	08:30 pm			Passable to all types of vehicles as of 8:30PM of October 28, 2022
Hilongos	1									
Talisay to Catandog II		Road	National (secondary)	Ormoc-Baybay-Southern Leyte Bdry. Rd. (K1102+400 - K1104+500)	PATV - PASSABLE ALL TYPES VEHICLES	28 October 2022	02:30 pm	28 October 2022		Passable to all types of vehicles as of 2:30PM of October 28, 2022
Bato	2									
Anahawan		Road	National (secondary)	Bato-Bontoc Road, K1117+450	PATV - PASSABLE ALL TYPES VEHICLES	28 October 2022	05:00 pm	28 October 2022		Passable to all types of vehicles
Brgy. Bontok		Road	National (secondary)	Bato-Bontoc Road K1112+150	OLP - ONE LANE PASSABLE	29 October 2022	04:00 pm	29 October 2022		Limited access. One lane possible as of 04:00H PM of 28 October 2022
SOUTHERN LEYTE	1									
Macrohon	1									

REGION PROVINCE CITY /MUNICIPALITY BARANGAY		TYPE	CLASSIFICATION	ROAD SECTION/BRIDGE	STATUS	DATE REPORTED (passable)	TIME REPORTED (passable)	DATE REPORTED (not passable)	TIME REPORTED (not passable)	REMARKS
Brgy. Dinaguhan		Road	National (secondary)	Macrohon-Bontoc Area K1167+800	PATV - PASSABLE ALL TYPES VEHICLES	29 October 2022	03:00 pm			Passable to all types of vehicles as of 03:00PM of October 29, 2022
NORTHERN SAMAR	5									
Lavezares	1									
Brgy. Libas		Road	National (secondary)	Allen-Catarman Road K0704+400	PATV - PASSABLE ALL TYPES VEHICLES	29 October 2022	06:00 pm			Roadslip (Est. L=20m H= 20m), Installed temporary barricade and caution tape to warn traveling motorist
Palapag	1									
Nipa		Road	National (secondary)	Pangpang-Palapa g-Mapanas-Gamay-Lapinig RD K0810+600 - K0810+700	PATV - PASSABLE ALL TYPES VEHICLES	29 October 2022	12:15 pm	29 October 2022		Landslide (Est. Volume: 5,000 Cu.m.)
Lapinig	1									
Brgy. Look, Lapinig, Northern Samar		Road	National (secondary)	San Policarpio-Arteche-Lapinig Road K0857+550 - K0857+630	PATV - PASSABLE ALL TYPES VEHICLES	29 October 2022	12:15 pm	28 October 2022		Landslide (Est. Volume: 1,000 Cu.m.)
Lope de Vega	2									
Poblacion		Road	National (secondary)	Catarman-Calbayog Rd K0775+900 - K0776+000	PATV - PASSABLE ALL TYPES VEHICLES	29 October 2022	11:00 am	29 October 2022		Flooding fully subsided
Brgy. Bayho		Road	National (secondary)	Catarman-Calbayog Rd K0775+900 - K0776+000	PATV - PASSABLE ALL TYPES VEHICLES	29 October 2022	11:00 am	29 October 2022		Flooding fully subsided
EASTERN SAMAR	5									
Taft	1									
Brgy. Binaloan		Road	National (secondary)	Wright-Taft-Borongan Road (K0861+(-459) - K0890+175)	PATV - PASSABLE ALL TYPES VEHICLES	30 October 2022	07:00 am	28 October 2022		Road is now open to traffic as of 07:00AM of October 30, 2022. Traveling public are advised to pass with caution along this road section.
Arteche	4									

REGION PROVINCE CITY /MUNICIPALITY BARANGAY		TYPE	CLASSIFICATION	ROAD SECTION/BRIDGE	STATUS	DATE REPORTED (passable)	TIME REPORTED (passable)	DATE REPORTED (not passable)	TIME REPORTED (not passable)	REMARKS
Brgy. Aguinaldo, Arteche		Road	National (tertiary)	Arteche-Jipapad-las Navas-Rawis (K0968+(-088) - K0973+645)	PATV - PASSABLE ALL TYPES VEHICLES	30 October 2022	10:00 am	28 October 2022		Two lanes passable to all types of vehicles as of 10AM of October 30, 2022 Clearing operation completed as of 10AM of October 30, 2022
Brgy. Aguinaldo, Arteche		Road	National (tertiary)	Arteche-Jipapad-las Navas-Rawis K0969+000	PATV - PASSABLE ALL TYPES VEHICLES	30 October 2022	10:00 am	28 October 2022		Passable to all types of vehicles as of 7:00AM of October 30, 2022 Clearing operation completed as of 10AM of October 30, 2022
Brgy. Aguinaldo, Arteche		Road	National (tertiary)	Arteche-Jipapad-las Navas-RawisK0970+000	PATV - PASSABLE ALL TYPES VEHICLES	30 October 2022	10:00 am	28 October 2022		Two lanes passable to all types of vehicles as of 10AM of October 30, 2022 Clearing operation completed as of 10AM of October 30, 2022
Brgy. Bigo, Arteche		Road	National (secondary)	Arteche-Jipapad-las Navas-Rawis K0976+150	PATV - PASSABLE ALL TYPES VEHICLES	30 October 2022	07:00 pm	29 October 2022		Passable to all types of vehicles as of 7:00AM of October 30, 2022
SAMAR	8									
Calbayog	8									
Brgy. Malayog, Calbayog City K0701+500		Road	National (primary)	Daang Maharlika (SM) (Sn Isidro-Sn Juanico Br) K0701+500	PATV - PASSABLE ALL TYPES VEHICLES	29 October 2022	12:49 pm	28 October 2022		Limited Access. 3 of 4 lanes are passable to all types of vehicles as of 12:49PM of October 29, 2022 Target date to open all lanes: October 30, 2022 Clearing operation will resume tomorrow morning of October 30, 2022

REGION PROVINCE CITY /MUNICIPALITY BARANGAY		TYPE	CLASSIFICATION	ROAD SECTION/BRIDGE	STATUS	DATE REPORTED (passable)	TIME REPORTED (passable)	DATE REPORTED (not passable)	TIME REPORTED (not passable)	REMARKS
Brgy. Nabang, Calbayog City, Samar		Road	National (secondary)	Calbayog-Catarman Road K0803+300	PATV - PASSABLE ALL TYPES VEHICLES	30 October 2022	07:00 am	28 October 2022		Limited Access (3 lanes passable to all types of vehicles)
Brgy. Nabang, Calbayog City, Samar		Road	National (secondary)	Calbayog-Catarman Road K0803+900	PATV - PASSABLE ALL TYPES VEHICLES	30 October 2022	07:00 am	28 October 2022		Limited Access (3 lanes passable to all types of vehicles)
Brgy. Capacuhan, Calbayog		Road	National (secondary)	Calbayog-Catarman Road K0785+(-100)	PATV - PASSABLE ALL TYPES VEHICLES	29 October 2022	05:00 pm			Passable to all types of vehicles as of 05:00PM of October 29, 2022
Brgy. Capacuhan, Calbayog		Road	National (secondary)	Calbayog-Catarman Road K0787+050	PATV - PASSABLE ALL TYPES VEHICLES	30 October 2022	07:00 am			Limited Access (3 lanes passable to all types of vehicles)
Brgy. Capacuhan, Calbayog		Road	National (secondary)	Calbayog-Catarman Road K0787+020	PATV - PASSABLE ALL TYPES VEHICLES	29 October 2022	12:00 pm			Passable to all types of vehicles
Brgy. Tarabucan Calbayog City Samar		Road	National (secondary)	Calbayog-Catarman Road K0789+ 900	PATV - PASSABLE ALL TYPES VEHICLES	30 October 2022	07:00 am			Limited Access (3 lanes passable to all types of vehicles)
Brgy. Tarabucan Calbayog City Samar		Road	National (secondary)	Calbayog-Catarman RoadK0787+ 600	PATV - PASSABLE ALL TYPES VEHICLES	29 October 2022	12:00 pm			Passable to all types of vehicles
REGION 12	25									
SULTAN KUDARAT	16									
Lebak	1									
Bolebak		Road	National (tertiary)	Brgy Pansud and Brgy Bolebak (K1925+000 - K1930+000 - intermittent section)	OLP - ONE LANE PASSABLE	31 October 2022		28 October 2022		Ongoing clearing operation of DPWH
Palimbang	7									
Baranayan		Bridge	National (tertiary)	Baranayan Bridge (K2021+682)	OLP - ONE LANE PASSABLE	29 October 2022	09:00 am	28 October 2022		- Ongoing clearing operation of DPWH - Only vehicles with maximum of two (2) tons are allowed to pass

REGION PROVINCE CITY /MUNICIPALITY BARANGAY		TYPE	CLASSIFICATION	ROAD SECTION/BRIDGE	STATUS	DATE REPORTED (passable)	TIME REPORTED (passable)	DATE REPORTED (not passable)	TIME REPORTED (not passable)	REMARKS
Namat Paido		Road	National (tertiary)	K1998+ 500	NPATV - NOT PASSABLE ALL TYPES VEHICLES			29 October 2022		Ongoing clearing operation of DPWH
Kiponget		Road	National (tertiary)	(K1981+200, K1982+000, & K1982+700)	PTLV - PASSABLE TO LIGHT VEHICLES			29 October 2022		Only motorcycles can pass (K1981+200 & K1982+000) Not passable for all types of vehicles (K1982+700)
Kisek		Bridge	National (tertiary)	Kidayan Bridge (K1996+056)	OLP - ONE LANE PASSABLE			29 October 2022		Due to scoured approach A
Namat Paido		Bridge	National (tertiary)	Namat Paido Bridge (K1987+392)	OLP - ONE LANE PASSABLE			29 October 2022		Due to scoured approach B Hanging RL
Namat Masla		Bridge	National (tertiary)	Namat Masla Bridge (1989+634)	PTLV - PASSABLE TO LIGHT VEHICLES			29 October 2022		Due to scoured approach A (hanging)
Sinagcan		Road	National (tertiary)	(K2029+634)	OLP - ONE LANE PASSABLE			29 October 2022		Due to scoured road slope protection
Kalamansig	5									
Sta. Clara		Bridge	National (tertiary)	Sebayor Bridge (K1959+479)	OLP - ONE LANE PASSABLE			28 October 2022		Only one lane was passable to light vehicles.
Sta. Clara		Road	National (tertiary)	K1960+000 - K1962+900 (Intermittent section road)	OLP - ONE LANE PASSABLE			28 October 2022		Only one lane was passable to light vehicles.
Sta. Clara		Road	National (tertiary)	Awang-Upi-Lebak-Kalamansig-Palimbang-Sarangani Road K1963+000-K1971+000	NPATV - NOT PASSABLE ALL TYPES VEHICLES			28 October 2022		
Limulan		Road	National (tertiary)	Sen. Ninoy Aquino-Lebak-Kalamansig Road (K1901+000)	OLP - ONE LANE PASSABLE	30 October 2022		29 October 2022		One lane passable for all types of vehicles.
Limulan		Bridge	National (tertiary)	Upper Limulan Bridge (K1904+690)	PTLV - PASSABLE TO LIGHT VEHICLES			29 October 2022		Only Motorcycles can pass.
Bagumbayan	3									
Poblacion		Road	National (tertiary)	Isulan Jct- Ninoy Aquino Road (K1797 + 377)	PTLV - PASSABLE TO LIGHT VEHICLES			29 October 2022		Only Motorcycles can pass.

REGION PROVINCE CITY /MUNICIPALITY BARANGAY		TYPE	CLASSIFICATION	ROAD SECTION/BRIDGE	STATUS	DATE REPORTED (passable)	TIME REPORTED (passable)	DATE REPORTED (not passable)	TIME REPORTED (not passable)	REMARKS
Lower Sapali		Bridge	Barangay		NPATV - NOT PASSABLE ALL TYPES VEHICLES			28 October 2022		Passable only to people.
Kabulanan		Bridge	Barangay		NPATV - NOT PASSABLE ALL TYPES VEHICLES			28 October 2022		Passable only to people.
COTABATO	7									
Alamada	1									
Barangiran		Road	City/Municipality	Farm to Market Road in Brgy Barangiran	NPATV - NOT PASSABLE ALL TYPES VEHICLES			28 October 2022		Not passable due to landslide
Pigcawayan	1									
Brgy Manuangan		Road	National (primary)	Davao-Cotabato Road (K1710+760)	PATV - PASSABLE ALL TYPES VEHICLES	28 October 2022	01:00 pm	28 October 2022	08:00 am	Not passable due to flooding
Carmen	2									
Kitulaan		Road	National (primary)	Bukidnon-Cotabato Road, K1639+0500 to K1639+0505	PATV - PASSABLE ALL TYPES VEHICLES	28 October 2022	11:00 am	28 October 2022		Limited access due to fallen trees
Kibiduran		Road	National (primary)	Bukidnon-Cotabato Road, (K1639+0500 to K1639+0505)	PATV - PASSABLE ALL TYPES VEHICLES	29 October 2022	01:30 pm	29 October 2022		Limited access due to fallen trees
Aleosan	3									
Katalicanan		Road	National (secondary)	Dualing-New Panay- Midsayap Road (K1692+800LS)	PATV - PASSABLE ALL TYPES VEHICLES			30 October 2022		Two out of four lanes passable to all types of vehicles.
Katalicanan		Road	National (tertiary)	(K1692+900RS)	PATV - PASSABLE ALL TYPES VEHICLES			30 October 2022		Two out of four lanes passable to all types of vehicles.
Lawili		Road	National (tertiary)	(1808+600RS)	OLP - ONE LANE PASSABLE			30 October 2022		
SARANGANI	2									
Kiamba	1									
Lebe		Road	Barangay		NPATV - NOT PASSABLE ALL TYPES VEHICLES			28 October 2022	08:00 pm	totally damaged due to big waves

REGION PROVINCE CITY /MUNICIPALITY BARANGAY		TYPE	CLASSIFICATION	ROAD SECTION/BRIDGE	STATUS	DATE REPORTED (passable)	TIME REPORTED (passable)	DATE REPORTED (not passable)	TIME REPORTED (not passable)	REMARKS
Maitum	1									
Batian.		Bridge	Barangay	Brgy. Batian.Bridge	NPATV - NOT PASSABLE ALL TYPES VEHICLES					Totally damaged hanging bridge
CARAGA	1									
BUTUAN CITY	1									
Butuan	1									
MJ Santos		Road	National (primary)	K1262+0080 to K1262+0080 Brgy. MJ Santos, Butuan City, Agusan del Norte	PATV - PASSABLE ALL TYPES VEHICLES	26 October 2022	04:12 pm			Road Slip. Limited Access (Passable) At least one (1) lane for All Types of Vehicles
BARMM	16									
MAGUINDANAO	16									
Datu Odin Sinsuat (Dinaig)	5									
Kurintem		Bridge	Barangay	Kurintem Bridge	NPATV - NOT PASSABLE ALL TYPES VEHICLES			28 October 2022	08:35 am	
Badak		Bridge	City/Municipality	Tinabon (Ledepan) Bridge	NPATV - NOT PASSABLE ALL TYPES VEHICLES			29 October 2022	06:00 am	As of Nov 5 2022, Still not passable, LGU is undertaking clearing operations on road section approaching the bridge. Soil Erosion blocked the Roads at Brgy Kusiong, DOS, Maguindanao
Badak		Road	City/Municipality	K1857+000	PATV - PASSABLE ALL TYPES VEHICLES	09 November 2022	02:54 pm	29 October 2022		

REGION PROVINCE CITY /MUNICIPALITY BARANGAY		TYPE	CLASSIFICATION	ROAD SECTION/BRIDGE	STATUS	DATE REPORTED (passable)	TIME REPORTED (passable)	DATE REPORTED (not passable)	TIME REPORTED (not passable)	REMARKS
Tapian		Road	City/Municipality	K1864+500 - K1868+-291	PATV - PASSABLE ALL TYPES VEHICLES	09 November 2022		29 October 2022		As of Nov 5 2022, Still not passable; Station for road section under Hwy Tamontaka Jct Tapian RD are not specific due to lack of KM Post. Clearing operations initiated by DPWH XII, LGU with assistance of MPW BARMM
Broce		Bridge	City/Municipality	K1847+493 Siawan Bridge	OLP - ONE LANE PASSABLE	29 October 2022	02:22 pm	29 October 2022		
Datu Blah T. Sinsuat	1									
Tapian		Bridge	Barangay	Tapian Bridge, K1866+705	NPATV - NOT PASSABLE ALL TYPES VEHICLES			28 October 2022	09:00 am	As of Nov 5 2022, Still not Passable; Not accessible for 4 wheel due to collapsed bridge; Clearing Operations initiated by DPWH XII, LGU with assistance of MPW-BARMM
South Upi	1									
Sition lower Kulate,Romonggaob		Road	National (tertiary)	National Highway at Sitio Lower Kulate, Romonggaob	PATV - PASSABLE ALL TYPES VEHICLES	01 November 2022	10:30 am	28 October 2022	05:00 pm	
Sultan Kudarat (Nuling)	1									
		Bridge	National (tertiary)	Darapanan Bridge	PTLV - PASSABLE TO LIGHT VEHICLES	02 November 2022	10:30 am	28 October 2022	09:00 pm	On going construction
Parang	1									
Nituan		Bridge	City/Municipality	Nituan Bridge	PTLV - PASSABLE TO LIGHT VEHICLES	31 October 2022	06:00 pm	28 October 2022	05:00 pm	
Datu Hoffer Ampatuan	1									
Labu-Labu		Bridge	City/Municipality	K1796+125, Kabulnan Bridge	PTLV - PASSABLE TO LIGHT VEHICLES	09 November 2022		28 October 2022	09:00 pm	
Sultan Mastura	1									

REGION PROVINCE CITY /MUNICIPALITY BARANGAY		TYPE	CLASSIFICATION	ROAD SECTION/BRIDGE	STATUS	DATE REPORTED (passable)	TIME REPORTED (passable)	DATE REPORTED (not passable)	TIME REPORTED (not passable)	REMARKS
		Bridge	City/Municipality	Tapayan Bridge, K1869 + 224	PTLV - PASSABLE TO LIGHT VEHICLES	01 November 2022	10:30 am	28 October 2022	10:00 am	
Matanog	2									
		Bridge	City/Municipality	K1897+922, Sarakan Bridge	NPATV - NOT PASSABLE ALL TYPES VEHICLES			29 October 2022	06:00 am	
		Bridge	City/Municipality	K1872+366, Libuan Bridge	NPATV - NOT PASSABLE ALL TYPES VEHICLES			28 October 2022		
Mamasapano	1									
Sapakan		Bridge	City/Municipality	Steel Bridge, Brgy. Sapakan	PTLV - PASSABLE TO LIGHT VEHICLES	03 November 2022		28 October 2022		
Talayan	1									
		Bridge	City/Municipality	K1813+603, Tambunan Bridge	PATV - PASSABLE ALL TYPES VEHICLES	29 October 2022	02:22 pm	29 October 2022	07:00 am	
Datu Piang (Dulawan)	1									
		Road	National (tertiary)	Makar Road, K1716+419-K141+681	PTLV - PASSABLE TO LIGHT VEHICLES	07 November 2022		31 October 2022		
CAR	137									
KALINGA	65									
Lubuagan	26									
Poblacion		Road	National (secondary)	K0454+700, Poblacion, Lubuagan, Kalinga, Mt. Province Bdry. - Calanan - Pinukpuk-Abbut Road	OLP - ONE LANE PASSABLE	30 October 2022	11:50 am			Due to road slip.
Dangoy		Road	National (tertiary)	K0460+800, Dangoy, Lubuagan, Kalinga, Lubuagan - Batong Buhay - Abra Bdry Road	OLP - ONE LANE PASSABLE	31 October 2022	03:20 pm	30 October 2022	03:00 pm	Due to soil collapse

REGION PROVINCE CITY /MUNICIPALITY BARANGAY		TYPE	CLASSIFICATION	ROAD SECTION/BRIDGE	STATUS	DATE REPORTED (passable)	TIME REPORTED (passable)	DATE REPORTED (not passable)	TIME REPORTED (not passable)	REMARKS
Dangoy		Road	National (secondary)	K0460+000, Dangoy, Lubuagan, Kalinga, Mt. Province Bdry. - Calanan - Pinukpuk-Abbut Road	OLP - ONE LANE PASSABLE	30 October 2022	11:50 am			Due to road slip.
Dangoy		Road	National (secondary)	K0463+700, Dangoy, Lubuagan, Kalinga, Mt. Province Bdry. - Calanan - Pinukpuk-Abbut Road	OLP - ONE LANE PASSABLE	30 October 2022	08:30 am	30 October 2022		Due to rock collapse
Dangoy		Road	National (tertiary)	K0461+400, Dangoy, Lubuagan, Kalinga	OLP - ONE LANE PASSABLE	31 October 2022	03:20 pm	30 October 2022	10:55 am	Due to debris flow
Lower Uma		Road	National (tertiary)	K0464+800, Lower Uma, Lubuagan, Kalinga, Lubuagan - Batong Buhay - Abra Bdry Road	PATV - PASSABLE ALL TYPES VEHICLES	02 November 2022		30 October 2022		Due to rock collapse
Lower Uma		Road	National (tertiary)	K0464+850, Lower Uma, Lubuagan, Kalinga, Lubuagan - Batong Buhay - Abra Bdry Road	PATV - PASSABLE ALL TYPES VEHICLES	02 November 2022		30 October 2022		Due to rock collapse
Lower Uma		Road	National (tertiary)	K0465+200, Lower Uma, Lubuagan, Kalinga	PATV - PASSABLE ALL TYPES VEHICLES	02 November 2022		30 October 2022		
Lower Uma		Road	National (tertiary)	K0465+250, Lower Uma, Lubuagan, Kalinga	OLP - ONE LANE PASSABLE	02 November 2022		30 October 2022		Punch thru operation by one privately owned wheel type backhoe is completed
Lower Uma		Road	National (tertiary)	K0465+600, Lower Uma, Lubuagan, Kalinga	OLP - ONE LANE PASSABLE	02 November 2022		30 October 2022		Punch thru operation by one privately owned wheel type backhoe is completed
Lower Uma		Road	National (tertiary)	K0465+800, Lower Uma, Lubuagan, Kalinga	OLP - ONE LANE PASSABLE	02 November 2022		30 October 2022		Punch thru operation by one privately owned wheel type backhoe is completed

REGION PROVINCE CITY /MUNICIPALITY BARANGAY		TYPE	CLASSIFICATION	ROAD SECTION/BRIDGE	STATUS	DATE REPORTED (passable)	TIME REPORTED (passable)	DATE REPORTED (not passable)	TIME REPORTED (not passable)	REMARKS
Lower Uma		Road	National (tertiary)	K0466+000, Lower Uma, Lubuagan, Kalinga	OLP - ONE LANE PASSABLE	02 November 2022		30 October 2022		Punch thru operation by one privately owned wheel type backhoe is complete
Lower Uma		Road	National (tertiary)	K0466+500, Lower Uma, Lubuagan, Kalinga	OLP - ONE LANE PASSABLE	02 November 2022		30 October 2022		Punch thru operation by one privately owned wheel type backhoe is complete
Lower Uma		Road	National (tertiary)	K0466+550, Lower Uma, Lubuagan, Kalinga	OLP - ONE LANE PASSABLE	02 November 2022		30 October 2022		Punch thru operation by one privately owned wheel type backhoe is complete
Western Uma		Road	National (tertiary)	K0468+800, Western Uma, Lubuagan, Kalinga	OLP - ONE LANE PASSABLE	02 November 2022		30 October 2022		Punch thru operation by one privately owned wheel type backhoe is complete
Western Uma		Road	National (tertiary)	K0468+850, Western Uma, Lubuagan, Kalinga	OLP - ONE LANE PASSABLE	02 November 2022		30 October 2022		Punch thru operation by one privately owned wheel type backhoe is complete
Western Uma		Road	National (tertiary)	K0469+200, Western Uma, Lubuagan, Kalinga	OLP - ONE LANE PASSABLE	02 November 2022		30 October 2022		Punch thru operation by one privately owned wheel type backhoe is complete
Western Uma		Road	National (tertiary)	K0470+015, Western Uma, Lubuagan, Kalinga	OLP - ONE LANE PASSABLE	02 November 2022		30 October 2022		Punch thru operation by one privately owned wheel type backhoe is complete
Western Uma		Road	National (tertiary)	K0470+100, Western Uma, Lubuagan, Kalinga	OLP - ONE LANE PASSABLE	02 November 2022		30 October 2022		Punch thru operation by one privately owned wheel type backhoe is complete

REGION PROVINCE CITY /MUNICIPALITY BARANGAY		TYPE	CLASSIFICATION	ROAD SECTION/BRIDGE	STATUS	DATE REPORTED (passable)	TIME REPORTED (passable)	DATE REPORTED (not passable)	TIME REPORTED (not passable)	REMARKS
Western Uma		Road	National (tertiary)	K0470+200, Western Uma, Lubuagan, Kalinga	OLP - ONE LANE PASSABLE	02 November 2022		30 October 2022		Punch thru operation by one privately owned wheel type backhoe is complete
Western Uma		Road	National (tertiary)	K0470+500, Western Uma, Lubuagan, Kalinga	OLP - ONE LANE PASSABLE	02 November 2022		30 October 2022		Punch thru operation by one privately owned wheel type backhoe is complete
Western Uma		Road	National (tertiary)	K0471+300, Western Uma, Lubuagan, Kalinga	OLP - ONE LANE PASSABLE	02 November 2022		30 October 2022		Punch thru operation by one privately owned wheel type backhoe is complete
Western Uma		Road	National (tertiary)	K0472+100, Western Uma, Lubuagan, Kalinga	PATV - PASSABLE ALL TYPES VEHICLES	02 November 2022		30 October 2022		Punch thru operation by one privately owned wheel type backhoe is complete
Western Uma		Road	National (tertiary)	K0472+700, Western Uma, Lubuagan, Kalinga	PATV - PASSABLE ALL TYPES VEHICLES	03 November 2022		30 October 2022		Punch thru operation by one privately owned wheel type backhoe is complete
Batongbuhay		Road	National (tertiary)	K0479+010, Batongbuhay, Lubuagan, Kalinga	PATV - PASSABLE ALL TYPES VEHICLES	03 November 2022		30 October 2022		Due to debris flow
Batongbuhay		Road	National (tertiary)	K0479+300, Batongbuhay, Lubuagan, Kalinga	PATV - PASSABLE ALL TYPES VEHICLES	03 November 2022		30 October 2022		Due to debris flow
Tabuk	5									
Dupag		Road	National (secondary)	K0470+480 - K0470+486, Dao Section, Dupag, Tabuk City, Kalinga, Mt. Province Bdry. - Calanan - Pinukpuk-Abbut Road (Cagaluan - Calanan Section)	PATV - PASSABLE ALL TYPES VEHICLES	31 October 2022	07:00 am	30 October 2022		Due to soil collapse

REGION PROVINCE CITY /MUNICIPALITY BARANGAY		TYPE	CLASSIFICATION	ROAD SECTION/BRIDGE	STATUS	DATE REPORTED (passable)	TIME REPORTED (passable)	DATE REPORTED (not passable)	TIME REPORTED (not passable)	REMARKS
Bagumbayan		Road	National (secondary)	K0482+030 - K0482+080, Bagumbayan, Tabuk City, Kalinga, Mt. Province Bdry. - Calanan - Pinukpuk-Abbut Road (Cagaluan - Calanan Section)	OLP - ONE LANE PASSABLE	30 October 2022	07:20 pm			Due to soil collapse
Bagumbayan		Road	National (secondary)	K0482+400 - K0482+450, Brgy. Bagumbayan, Tabuk City, Kalinga, Mt. Province Bdry. - Calanan - Pinukpuk-Abbut Road (Cagaluan - Calanan Section)	PATV - PASSABLE ALL TYPES VEHICLES	30 October 2022	07:30 pm	30 October 2022	10:00 am	Due to soil collapse
Bagumbayan		Road	National (secondary)	K0482+450 - K0482+470, Gonogon Section, Brgy. Bagumbayan, Tabuk City, Kalinga, Mt. Province Bdry. - Calanan - Pinukpuk-Abbut Road (Cagaluan - Calanan Section)	PATV - PASSABLE ALL TYPES VEHICLES	29 October 2022	10:20 pm	29 October 2022	07:35 pm	Due to soil collapse
Spring		Road	National (primary)	K0516+600 - K0516+625, Spring, Tabuk City, Kalinga, Kalinga - Cagayan Road	PATV - PASSABLE ALL TYPES VEHICLES	30 October 2022	05:30 pm	30 October 2022	10:30 am	Due to soil collapse
Tanudan	3									
Mabaca		Road	National (tertiary)	K0533+700 - K0533+730, Mabaca, Tanudan, Kalinga	OLP - ONE LANE PASSABLE	31 October 2022	07:00 pm	31 October 2022	10:00 am	Due to soil collapse
Babbanoy		Road	National (tertiary)	K0540+100, Caraw Section, Brgy. Babbanoy, Tanudan, Kalinga, Tabuk-Banawe via Tanudan-Barlig Road	OLP - ONE LANE PASSABLE	01 November 2022	10:00 am	30 October 2022	03:00 pm	Due to soil collapse

REGION PROVINCE CITY /MUNICIPALITY BARANGAY		TYPE	CLASSIFICATION	ROAD SECTION/BRIDGE	STATUS	DATE REPORTED (passable)	TIME REPORTED (passable)	DATE REPORTED (not passable)	TIME REPORTED (not passable)	REMARKS
Babbanoy		Road	National (tertiary)	K0543+300-K0543+315, Dumanay Section, Bgry Babbanoy, Tanudan Kalinga, Tabuk-Banawe via Tanudan-Barlig Road	OLP - ONE LANE PASSABLE	01 November 2022	10:00 am	31 October 2022	02:00 pm	Due to soil collapse
Pinukpuk	1									
Taga		Road	National (secondary)	K0516+080, Taga, Pinukpuk, Kalinga, Balbalan - Pinukpuk Road	PATV - PASSABLE ALL TYPES VEHICLES	31 October 2022	12:30 pm	30 October 2022	03:00 pm	Due to mudflow
Tinglayan	8									
Basao		Road	National (secondary)	K0430+900, Basao, Tinglayan, Kalinga, Mt. Province Bdry. - Calanan - Pinukpuk-Abbut Road	OLP - ONE LANE PASSABLE	30 October 2022	11:50 am			Due to road slip
Basao		Road	National (secondary)	K0430+950, Basao, Tinglayan, Kalinga, Mt. Province Bdry. - Calanan - Pinukpuk-Abbut Road	OLP - ONE LANE PASSABLE	31 October 2022	08:40 am	30 October 2022	11:50 am	Due to soil collapse
Bangad		Road	National (secondary)	K0439+300, Bangad, Tinglayan, Kalinga, Mt. Province Bdry. - Calanan - Pinukpuk-Abbut Road	OLP - ONE LANE PASSABLE	31 October 2022	08:40 am	30 October 2022	03:00 pm	Due to soil collapse.
Bangad		Road	National (secondary)	K0441+800, Bangad, Tinglayan, Kalinga, Mt. Province Bdry. - Calanan - Pinukpuk-Abbut Road	OLP - ONE LANE PASSABLE	30 October 2022	11:50 am			Due to road slip.
Bangad		Road	National (secondary)	K0443+200, Bangad, Tinglayan, Kalinga, Mt. Province Bdry. - Calanan - Pinukpuk-Abbut Road	OLP - ONE LANE PASSABLE	31 October 2022	08:40 am	30 October 2022	11:50 am	Due to mudflow.

REGION PROVINCE CITY /MUNICIPALITY BARANGAY		TYPE	CLASSIFICATION	ROAD SECTION/BRIDGE	STATUS	DATE REPORTED (passable)	TIME REPORTED (passable)	DATE REPORTED (not passable)	TIME REPORTED (not passable)	REMARKS
Bangad		Road	National (secondary)	K0443+600, Bangad, Tinglayan, Kalinga, Mt. Province Bdry. - Calanan - Pinukpuk-Abbut Road	OLP - ONE LANE PASSABLE	31 October 2022	06:00 pm	30 October 2022	11:50 am	Due to soil collapse.
Bugnay		Road	National (secondary)	K0424+350, Bugnay, Tinglayan, Kalinga, Mt. Province Bdry. - Calanan - Pinukpuk-Abbut Road	OLP - ONE LANE PASSABLE	31 October 2022	08:40 am	30 October 2022	08:30 am	Due to mudflow.
Bangad		Road	National (tertiary)	K0442+(-240) Bangad, Tinglayan, Kalinga	OLP - ONE LANE PASSABLE	30 October 2022				Due to road slip
Pasil	17									
Cagaluan		Road	National (secondary)	K0468+500, Cagaluan, Pasil, Kalinga	OLP - ONE LANE PASSABLE	31 October 2022	08:40 am	29 October 2022	01:00 pm	Due to soil collapse Section is under an open/close situation due to unstable slope and continuous soil collapse
Ableg		Road	National (secondary)	K0467+800, Ableg, Pasil, Kalinga, Kalinga - Abra Road	PATV - PASSABLE ALL TYPES VEHICLES	31 October 2022	08:40 am	30 October 2022	11:50 am	Due to soil collapse with fallen trees; Section was closed to traffic on October 30, 2022 at 11:50 AM but was punched thru and opened to traffic on October 31, 2022 at 8:40 AM Section was TOTALLY CLEARED on November 2, 2022.
Ableg		Road	National (secondary)	K0468+840, Ableg, Pasil, Kalinga, Kalinga - Abra Road	OLP - ONE LANE PASSABLE	31 October 2022	03:20 pm	30 October 2022	03:00 pm	Due to soil collapse with fallen trees.

REGION PROVINCE CITY /MUNICIPALITY BARANGAY		TYPE	CLASSIFICATION	ROAD SECTION/BRIDGE	STATUS	DATE REPORTED (passable)	TIME REPORTED (passable)	DATE REPORTED (not passable)	TIME REPORTED (not passable)	REMARKS
Ableg		Road	National (secondary)	K0469+100, Ableg, Pasil, Kalinga , Kalinga - Abra Road	OLP - ONE LANE PASSABLE	31 October 2022	03:20 pm	30 October 2022	03:00 pm	Due to soil collapse with fallen trees
Balinciagao		Road	National (secondary)	K0471+698, Balinciagao, Pasil, Kalinga, Kalinga - Abra Road	OLP - ONE LANE PASSABLE	31 October 2022	03:20 pm	30 October 2022	11:50 am	Due to soil collapse
Balinciagao		Road	National (secondary)	K0471+830, Balinciagao, Pasil, Kalinga, Kalinga - Abra Road	OLP - ONE LANE PASSABLE	31 October 2022	03:20 pm	30 October 2022	11:50 am	Due to mudflow
Dangtalan		Road	National (tertiary)	K0461+800, Dangtalan, Pasi, Kalinga	OLP - ONE LANE PASSABLE	01 November 2022	10:00 am	31 October 2022	10:55 am	Due to rock collapse
Dangtalan		Road	National (tertiary)	K0461+900, Dangtalan, Pasi, Kalinga	NPATV - NOT PASSABLE ALL TYPES VEHICLES			31 October 2022	10:55 am	Due to roadslip with damaged slope protection and landslide
Dangtalan		Road	National (tertiary)	K0462+100, Dangtalan, Pasil, Kalinga	NPATV - NOT PASSABLE ALL TYPES VEHICLES			31 October 2022	10:55 am	Due to road slip and soil collapse
Dangtalan		Road	National (tertiary)	K0462+500, Dangtalan Pasil, Kalinga	NPATV - NOT PASSABLE ALL TYPES VEHICLES			30 October 2022		Due to soil collapse
Dangtalan		Road	National (primary)	K0462+800, Dangtalan, Pasil, Kalinga	NPATV - NOT PASSABLE ALL TYPES VEHICLES			31 October 2022	10:55 am	Due to road slip with damaged slope protection
Dangtalan		Road	National (tertiary)	K0462+900, Dangtalan, Pasil, Kalinga	NPATV - NOT PASSABLE ALL TYPES VEHICLES			30 October 2022		Due to soil collapse
Dangtalan		Road	National (tertiary)	K0463+300, Dangtalan, Pasil, Kalinga	PATV - PASSABLE ALL TYPES VEHICLES	03 November 2022		30 October 2022		Due to damaged slope protection
Dangtalan		Road	National (tertiary)	K0463+800, Dangtalan, Pasil, Kalinga	PATV - PASSABLE ALL TYPES VEHICLES	03 November 2022		30 October 2022		Due to soil collapse
Dangtalan		Road	National (tertiary)	K0463+950, Dangtalan, Pasil, Kalinga	PATV - PASSABLE ALL TYPES VEHICLES	03 November 2022		30 October 2022		Due to road slip

REGION PROVINCE CITY /MUNICIPALITY BARANGAY		TYPE	CLASSIFICATION	ROAD SECTION/BRIDGE	STATUS	DATE REPORTED (passable)	TIME REPORTED (passable)	DATE REPORTED (not passable)	TIME REPORTED (not passable)	REMARKS
Dangtalan		Road	National (tertiary)	K0464+000, Puapo Dangtalan, Pasil, Kalinga	PATV - PASSABLE ALL TYPES VEHICLES	03 November 2022		29 October 2022	12:00 pm	Due to soil collapse
Balatoc		Road	National (tertiary)	K0478+500, Balatoc, Pasil, Kalinga	PATV - PASSABLE ALL TYPES VEHICLES	03 November 2022		30 October 2022		Due to rock collapse
Balbalan	5									
		Road	National (secondary)	K0484+040, Maling Section, Balbalan, Kalinga, Balbalan - Pinukpuk Road	OLP - ONE LANE PASSABLE	02 November 2022	08:15 am	29 October 2022		Due to soil collapse.
		Road	National (tertiary)	K0487+268, Maling Section, Balbalan, Kalinga	PATV - PASSABLE ALL TYPES VEHICLES	02 November 2022		29 October 2022		
Bulalayao		Road	National (secondary)	K0495+440, Bulalayao, Balbalan, Kalinga	PATV - PASSABLE ALL TYPES VEHICLES	02 November 2022	08:15 am	30 October 2022	03:06 pm	Due to soil collapse
Bulalayao		Road	National (secondary)	K0495+600, Bulalayao, Balbalan, Kalinga	PATV - PASSABLE ALL TYPES VEHICLES	02 November 2022	08:15 am	30 October 2022	03:12 pm	Due to rock collapse; Section was closed to traffic on October 30, 2022 at 3:12 PM but was punched thru and opened to traffic on October 31, 2022 at 3:20 PM. Section was TOTALLY CLEARED on November 2, 2022 at 8:15 AM.
Pantikian		Road	National (secondary)	K0497+380, Pantikian, Balbalan, Kalinga	PATV - PASSABLE ALL TYPES VEHICLES	02 November 2022	08:15 am	30 October 2022	03:32 pm	Due to soil collapse
BENGUET	17									
Atok	1									
Abiang		Road	National (secondary)	K0290+500 - K0290+530, Abiang, Atok, Benguet, Baguio-Bontoc Road	PATV - PASSABLE ALL TYPES VEHICLES	30 October 2022	09:30 am			Due to rock collapse

REGION PROVINCE CITY /MUNICIPALITY BARANGAY		TYPE	CLASSIFICATION	ROAD SECTION/BRIDGE	STATUS	DATE REPORTED (passable)	TIME REPORTED (passable)	DATE REPORTED (not passable)	TIME REPORTED (not passable)	REMARKS
Bokod	5									
Ambuclao		Road	National (secondary)	K0284+200, Sombrero, Ambuclao, Bokod, Benguet	PATV - PASSABLE ALL TYPES VEHICLES	30 October 2022	03:57 pm	30 October 2022	12:35 pm	Due to rock collapse
Bokod-Bisal		Road	National (secondary)	K0302+800, Bobok-Bisal, Bokod, Benguet, Benguet-Nueva Vizcaya Road	PATV - PASSABLE ALL TYPES VEHICLES	31 October 2022	12:30 pm			Due to soil collapse
Bokod-Bisal		Road	National (secondary)	K0303+800, Sitio Skulba, Bobok-Bisal, Bokod, Benguet, Benguet-Nueva Vizcaya Road	OLP - ONE LANE PASSABLE	01 November 2022				Due to rock collapse; Section was one lane passable on October 30, 2022 at 5:29 PM and was two lanes passable on October 31, 2022 at 9:40 AM Section was once again one lane passable on November 1, 2022
Ambuclao		Road	National (secondary)	K0298+120, Brgy. Ambuclao, Bokod, Benguet	PATV - PASSABLE ALL TYPES VEHICLES	31 October 2022	09:00 am			Due to soil collapse
Bobok-Bisal		Road	National (secondary)	K0310+010, Bobok-Bisal, Bokod, Benguet	OLP - ONE LANE PASSABLE	31 October 2022	04:00 pm	31 October 2022	01:00 pm	Due to soil collapse and fallen trees
Kabayan	4									
Adaoay		Road	National (secondary)	K0317+800, Sitio Bogao, Adaoay, Kabayan, Benguet, Congressman Andres Acop Cosalan Road	PATV - PASSABLE ALL TYPES VEHICLES	29 October 2022	07:20 pm	29 October 2022	06:00 pm	Due to soil collapse
Duacan		Road	National (secondary)	K0328+850, Sitio Bileng, Brgy. Duacan, Kabayan, Benguet, Congressman Andres Acop Cosalan Road	PATV - PASSABLE ALL TYPES VEHICLES	01 November 2022		30 October 2022	10:23 am	Due to soil collapse

REGION PROVINCE CITY /MUNICIPALITY BARANGAY		TYPE	CLASSIFICATION	ROAD SECTION/BRIDGE	STATUS	DATE REPORTED (passable)	TIME REPORTED (passable)	DATE REPORTED (not passable)	TIME REPORTED (not passable)	REMARKS
Gusaran		Road	National (secondary)	K0320+200, Sitio Bongis, Brgy. Gusaran, Kabayan, Benguet, Congressman Andres Acop Cosalan Road	OLP - ONE LANE PASSABLE	01 November 2022				Due to soil collapse
Gusaran		Road	National (secondary)	K0340+300, Sitio Bongis, Brgy. Gusaran, Kabayan, Benguet, Congressman Andres Acop Cosalan Road	PATV - PASSABLE ALL TYPES VEHICLES	01 November 2022	09:23 am	30 October 2022	10:23 am	Due to soil collapse
Bakun	2									
Gambang		Road	National (tertiary)	K0349+100 - K0349+150, Gakian Section, Gambang, Bakun, Benguet	OLP - ONE LANE PASSABLE	30 October 2022	05:10 pm	29 October 2022	01:00 pm	Due to soil collapse
Bambang		Road	National (tertiary)	K0347+600 - K0347+640, Pulag Section, Bambang, Bakun, Benguet	OLP - ONE LANE PASSABLE	31 October 2022	08:25 am	31 October 2022	03:00 am	Due to soil collapse
Buguias	2									
Poblacion		Road	National (secondary)	K0348+950 - K0348+980, Poblacion, Buguias, Benguet, Congressman Andres Acop Cosalan Road	OLP - ONE LANE PASSABLE	30 October 2022	11:38 am	30 October 2022	06:30 am	Due to soil collapse
Poblacion		Road	National (tertiary)	K0359+150 - K0359+170, Hilltop, Bot-uan, Catlubong, Buguias, Benguet, Congressman Andres Acop Cosalan Road	OLP - ONE LANE PASSABLE	30 October 2022	09:30 am	30 October 2022	08:40 am	Due to soil collapse
Tuba	1									
Kennon Road		Road	National (primary)	Kennon Road	PATV - PASSABLE ALL TYPES VEHICLES	02 November 2022	12:00 pm	31 October 2022	08:00 am	
Sablan	1									

REGION PROVINCE CITY /MUNICIPALITY BARANGAY		TYPE	CLASSIFICATION	ROAD SECTION/BRIDGE	STATUS	DATE REPORTED (passable)	TIME REPORTED (passable)	DATE REPORTED (not passable)	TIME REPORTED (not passable)	REMARKS
Banangan		Road	National (primary)	K0290+400, Sitio Calot, Banangan, Sablan, Benguet	PATV - PASSABLE ALL TYPES VEHICLES	31 October 2022	06:45 am	31 October 2022	06:05 am	Due to fallen tree and electric post
Baguio	1									
Pucusan		Road	National (tertiary)		OLP - ONE LANE PASSABLE	31 October 2022	05:29 pm			Due to damaged slope protection
MOUNTAIN PROVINCE	23									
Bontoc	6									
		Road	National (secondary)	K0347+090, Mt. Data Section, Bontoc, Mt. Province, Baguio-Bontoc Road	PATV - PASSABLE ALL TYPES VEHICLES	30 October 2022		30 October 2022	06:00 am	Due to slope collapse
		Road	National (secondary)	K0377+120 - K0367+140, Gonogon Section, Bontoc, Mt. Province, Baguio-Bontoc Road	PATV - PASSABLE ALL TYPES VEHICLES	30 October 2022	10:58 am	30 October 2022	06:38 am	Due to rock fall Warning: Section is risky due to sudden rockfall Recommended Alternate Route: Sabangan - Taccong-Suyo - Balili Provincial Road
Bontoc Ili		Road	National (secondary)	K0387+600, Napu Section, Bontoc Ili, Bontoc, Mt. Province	PATV - PASSABLE ALL TYPES VEHICLES	29 October 2022	08:03 am	30 October 2022	06:38 am	Due to soil collapse with road slip Section is in an open and close situation Warning: Cave-in pavement on the cliff side
Bayyo		Road	National (secondary)	K0372+800, Brgy. Bayyo, Bontoc, Mt. Province, Mt. Province - Nueva Vizcaya Road	PATV - PASSABLE ALL TYPES VEHICLES	31 October 2022	11:04 am	30 October 2022	04:00 am	Due to soil collapse
Chupac		Road	National (tertiary)	K0386+520, Balabag Section, Brgy. Talubin, Bontoc, Mt. Province	OLP - ONE LANE PASSABLE	31 October 2022	11:04 am	30 October 2022	10:48 am	Due to soil collapse

REGION PROVINCE CITY /MUNICIPALITY BARANGAY		TYPE	CLASSIFICATION	ROAD SECTION/BRIDGE	STATUS	DATE REPORTED (passable)	TIME REPORTED (passable)	DATE REPORTED (not passable)	TIME REPORTED (not passable)	REMARKS
Talubin		Road	National (tertiary)	K0385+000, Saligking Section, Brgy. Talubin, Bontoc, Mt. Province	OLP - ONE LANE PASSABLE	31 October 2022	02:41 pm	31 October 2022	01:39 pm	Due to soil collapse
Sadanga	1									
		Road	National (secondary)	K0412+250, Corocoro Section, Sadanga, Mt. Province, Mt. Province - Cagayan via Tabuk Enrile Road	OLP - ONE LANE PASSABLE	30 October 2022	12:39 pm	30 October 2022	06:38 am	Due to soil collapse
Sagada	1									
Antadao		Road	National (secondary)	K0387+150, Pegeo Section, Brgy. Antadao, Sagada, Mt. Province, Dantay - Sagada Road	OLP - ONE LANE PASSABLE	31 October 2022	05:00 pm	30 October 2022	04:30 pm	Due to soil collapse with fallen tree
Barlig	8									
Lingoy		Road	National (tertiary)	K0388+400 - K0388+415, Pinnantew Section, Jct. Talubin - Barlig - Natonin - Paracelis - Calaccad Road	OLP - ONE LANE PASSABLE	31 October 2022	07:30 am	30 October 2022	09:00 am	Due to soil collapse with fallen trees
Lingoy		Road	National (tertiary)	K0391+800 - K0391+850, Chatol Section, Brgy Lingoy, Barlig, Mt. Province, Jct. Talubin - Barlig - Natonin - Paracelis - Calaccad Road	OLP - ONE LANE PASSABLE	31 October 2022	07:30 am	30 October 2022	09:00 am	Due to soil collapse with fallen trees
Gawana		Road	National (tertiary)	K0396+400 - K0396+440, Brgy. Gawana, Barlig, Mt. Province	OLP - ONE LANE PASSABLE	30 October 2022	09:55 am	30 October 2022	07:00 am	Due to soil collapse
Fiangtin		Road	National (tertiary)	K0401+980 - K0401+990, Macassab Section, Brgy. Fiangtin, Barlig, Mt. Province, Jct. Talubin - Barlig - Natonin - Paracelis - Calaccad Road	OLP - ONE LANE PASSABLE	30 October 2022	04:50 pm	30 October 2022	12:07 pm	Due to soil collapse with fallen trees

REGION PROVINCE CITY /MUNICIPALITY BARANGAY		TYPE	CLASSIFICATION	ROAD SECTION/BRIDGE	STATUS	DATE REPORTED (passable)	TIME REPORTED (passable)	DATE REPORTED (not passable)	TIME REPORTED (not passable)	REMARKS
Lias		Road	National (tertiary)	K0410+300 - K0410+320, Agoggo Section, Brgy. Lias, Barlig, Mt. Province, Jct. Talubin - Barlig - Natonin - Paracelis - Calaccad Road	OLP - ONE LANE PASSABLE	30 October 2022	04:50 pm	30 October 2022	09:00 am	Due to mudflow
Lias		Road	National (tertiary)	K0414+400 - K0414+415, Agoggo Section, Brgy. Lias, Barlig, Mt. Province, Jct. Talubin - Barlig - Natonin - Paracelis - Calaccad Road	OLP - ONE LANE PASSABLE	30 October 2022	07:20 pm	30 October 2022	09:00 am	Due to soil collapse with fallen trees
Lias		Road	National (tertiary)	K0415+980 - K0415+995, Agoggo Section, Brgy. Lias, Barlig, Mt. Province, Jct. Talubin - Barlig - Natonin - Paracelis - Calaccad Road	OLP - ONE LANE PASSABLE	30 October 2022	07:20 pm	30 October 2022	03:15 pm	Due to mudflow
Chupac		Road	National (tertiary)	K0419+300 - K0419+330, Maowey Section, Brgy. Chupac, Barlig, Mt. Province	OLP - ONE LANE PASSABLE	30 October 2022	07:20 pm	30 October 2022	12:07 pm	Due to soil collapse with fallen trees
Natonin	6									
Banao		Road	National (tertiary)	K0426+050 - K0426+080, Brgy. Banao, Natonin, Mt. Province, Jct. Talubin - Barlig - Natonin - Paracelis - Calaccad Road	OLP - ONE LANE PASSABLE	31 October 2022	10:16 am	30 October 2022	09:00 am	Due to soil collapse with fallen trees.
Tonglayan		Road	National (tertiary)	K0428+700 - K0428+730, Brgy. Tonglayan, Natonin, Mt. Province, Jct. Talubin - Barlig - Natonin - Paracelis - Calaccad Road	OLP - ONE LANE PASSABLE	30 October 2022	01:20 pm	30 October 2022	09:00 am	Due to soil collapse

REGION PROVINCE CITY /MUNICIPALITY BARANGAY		TYPE	CLASSIFICATION	ROAD SECTION/BRIDGE	STATUS	DATE REPORTED (passable)	TIME REPORTED (passable)	DATE REPORTED (not passable)	TIME REPORTED (not passable)	REMARKS
Tonglayan		Road	National (tertiary)	K0430+400 - K0430+420, Brgy. Tonglayan, Natonin, Mt. Province, Jct. Talubin - Barlig - Natonin - Paracelis - Calaccad Road	OLP - ONE LANE PASSABLE	29 October 2022	10:18 pm	29 October 2022	08:00 pm	Due to soil collapse
Alunugan		Road	National (tertiary)	K0434+430 - K0434+450, Brgy. Alunugan, Natonin, Mt. Province, Jct. Talubin - Barlig - Natonin - Paracelis - Calaccad Road	OLP - ONE LANE PASSABLE	30 October 2022	12:07 pm	30 October 2022	09:00 am	Due to soil collapse with fallen trees
Alunugan		Road	National (tertiary)	K0434+600 - K0434+630, Brgy. Alunugan, Natonin, Mt. Province, Jct. Talubin - Barlig - Natonin - Paracelis - Calaccad Road	OLP - ONE LANE PASSABLE	30 October 2022	09:00 am	30 October 2022	07:00 am	Due to soil collapse
Banawel		Road	National (tertiary)	K0440+600 - K0440+630, Brgy. Banawel, Natonin, Mt. Province, Jct. Talubin - Barlig - Natonin - Paracelis - Calaccad Road	OLP - ONE LANE PASSABLE	30 October 2022	04:50 pm	30 October 2022	12:07 pm	Due to soil collapse.
Paracelis	1									
Poblacion		Road	National (tertiary)	K0457+900 - K0457+930, Amata Section, Brgy Poblacion, Paracelis, Mt. Province, Jct. Talubin - Barlig - Natonin - Paracelis - Calaccad Road	OLP - ONE LANE PASSABLE	31 October 2022	07:30 am	30 October 2022	06:16 pm	Due to soil collapse.
APAYAO	7									
Kabugao	5									
Malabanig		Road	National (tertiary)	K0611+000 - K0611+020, Malabanig, Kabugao, Apayao	PATV - PASSABLE ALL TYPES VEHICLES	29 October 2022	03:03 pm	29 October 2022	10:30 am	Due to soil collapse
Madduang		Road	National (tertiary)	K0616+220, Madduang, Kabugao, Apayao	PATV - PASSABLE ALL TYPES VEHICLES	31 October 2022	04:10 pm	29 October 2022	02:42 pm	Due to soil collapse and damaged retaining wall

REGION PROVINCE CITY /MUNICIPALITY BARANGAY		TYPE	CLASSIFICATION	ROAD SECTION/BRIDGE	STATUS	DATE REPORTED (passable)	TIME REPORTED (passable)	DATE REPORTED (not passable)	TIME REPORTED (not passable)	REMARKS
Madduang		Road	National (tertiary)	K0623+600, Madatag, Kabugao, Apayao	OLP - ONE LANE PASSABLE	30 October 2022	02:07 pm	30 October 2022	07:00 am	Due to landslide
Madatag		Road	National (tertiary)	K0622+350, Madatag, Kabugao, Apayao	PATV - PASSABLE ALL TYPES VEHICLES	31 October 2022	04:10 pm			Due to debris flow
Badduat		Road	National (secondary)	K0595+930, Badduat, Kabugao, Apayao	OLP - ONE LANE PASSABLE	31 October 2022	11:10 am			
Calanasan	2									
Naguilian		Road	National (tertiary)	K0672+1180 - K0172+1280, Rabaw Section, Naguilian, Calanasan, Apayao, Claveria - Calanasan - Kabugao Road	OLP - ONE LANE PASSABLE	01 November 2022	04:30 pm	28 October 2022	07:00 am	Due to soil collapse with road slip
Namaltugan		Road	National (tertiary)	K0717+500 - K0717+570, Namaltugan, Calanasan, Apayao, Claveria - Calanasan - Kabugao Road	OLP - ONE LANE PASSABLE	31 October 2022		30 October 2022	02:30 pm	Due to soil collapse
IFUGAO	24									
Kiangan	4									
Nagacadan		Road	National (tertiary)	K0327+020, Nagacadan, Kiangan, Ifugao	OLP - ONE LANE PASSABLE	31 October 2022	11:00 am	30 October 2022	12:10 pm	Due to soil collapse
Bolog		Road	National (secondary)	K0305+100, Bolog, Kiangan, Ifugao, Nueva Vizcaya - Ifugao - Mt. Province Boundary Road	OLP - ONE LANE PASSABLE	30 October 2022	07:30 pm	30 October 2022	06:00 pm	Due to soil collapse
Nagacadan		Road	National (tertiary)	K0325+800, Nagacadan, Kiangan, Ifugao	OLP - ONE LANE PASSABLE	31 October 2022	12:00 pm			Due to soil collapse
Nagacadan		Road	National (tertiary)	K0325+900, Nagacadan, Kiangan, Ifugao	OLP - ONE LANE PASSABLE	31 October 2022	12:00 pm			Due to soil collapse
Tinoc	8									
Ap-apid		Road	National (tertiary)	K0354+400, Ap-apid, Tinoc, Ifugao	OLP - ONE LANE PASSABLE	31 October 2022	05:00 pm	29 October 2022	08:20 am	Due to mudflow

REGION PROVINCE CITY /MUNICIPALITY BARANGAY		TYPE	CLASSIFICATION	ROAD SECTION/BRIDGE	STATUS	DATE REPORTED (passable)	TIME REPORTED (passable)	DATE REPORTED (not passable)	TIME REPORTED (not passable)	REMARKS
Ap-apid		Road	National (tertiary)	K0355+600, Kiangan - Tinoc - Buguias Road	OLP - ONE LANE PASSABLE	29 October 2022	07:55 am	29 October 2022	06:30 am	Due to soil collapse
Poblacion		Road	National (tertiary)	K0360+100, Kiangan - Tinoc - Buguias Road	OLP - ONE LANE PASSABLE	31 October 2022	05:00 pm	30 October 2022	12:10 pm	Due to mudflow
Tulludan		Road	National (tertiary)	K0400+700, Tulludan, Tinoc, Ifugao	NPATV - NOT PASSABLE ALL TYPES VEHICLES			02 November 2022	07:30 am	Due to soil collapse
Tulludan		Road	National (tertiary)	K0401+100, Tulludan, Tinoc, Ifugao	NPATV - NOT PASSABLE ALL TYPES VEHICLES			02 November 2022	07:30 am	Due to soil collapse and Damaged Shoulder
Tukucan		Road	National (tertiary)	K0402+400, Tukucan, Tinoc, Ifugao	NPATV - NOT PASSABLE ALL TYPES VEHICLES			02 November 2022	07:30 am	Due to damaged PCCP
Tukucan		Road	National (tertiary)	K0402+700, Tukucan, Tinoc, Ifugao	NPATV - NOT PASSABLE ALL TYPES VEHICLES			02 November 2022	07:30 am	Due to soil collapse
Tukucan		Road	National (tertiary)	K0402+800, Tukucan, Tinoc, Ifugao	NPATV - NOT PASSABLE ALL TYPES VEHICLES			02 November 2022	07:30 am	Due to soil collapse and Damaged Shoulder
Hingyon	1									
Namulditan		Road	National (secondary)	K0329+600, Namulditan, Hingyon, Ifugao, Nueva Vizcaya - Ifugao - Mt. Province Boundary Road	OLP - ONE LANE PASSABLE	30 October 2022	12:10 pm			Due to fallen trees
Hungduan	1									
Abatan		Road	National (tertiary)	K0374+800, Abatan, Hungduan, Ifugao, Banaue - Hungduan - Benguet Boundary Road	OLP - ONE LANE PASSABLE	01 November 2022	12:10 pm	30 October 2022	12:10 pm	Due to soil collapse
Mayoyao	3									

REGION PROVINCE CITY /MUNICIPALITY BARANGAY		TYPE	CLASSIFICATION	ROAD SECTION/BRIDGE	STATUS	DATE REPORTED (passable)	TIME REPORTED (passable)	DATE REPORTED (not passable)	TIME REPORTED (not passable)	REMARKS
, Mongol to Chaya		Road	National (secondary)	K0368+000 - K0383+000, Mongol to Chaya, Mayoyao, Ifugao, Banaue - Mayoyao - Alfonso Lista - Isabela Boundary Road	OLP - ONE LANE PASSABLE	30 October 2022	01:00 pm	30 October 2022	07:50 am	Due to series of soil collapse
Guinhon		Road	National (secondary)	K0375+730, Guinhon, Mayoyao, Ifugao	OLP - ONE LANE PASSABLE	31 October 2022	02:30 pm	31 October 2022	05:00 am	Due to soil collapse Alternate Route: Ubao - Taang Road
Chumang		Road	National (secondary)	K0386+680, Chumang, Mayoyao, Ifugao	OLP - ONE LANE PASSABLE	31 October 2022	08:50 am	31 October 2022	05:00 am	Due to soil collapse
Aguinaldo	4									
Jacmal		Road	National (tertiary)	K0402+500, Jacmal, Aguinaldo, Ifugao, Ubao - Taang Road	OLP - ONE LANE PASSABLE	30 October 2022	01:00 pm	30 October 2022	07:50 am	Due to soil collapse
Galonogon		Road	National (secondary)	K0407+(-020), Galonogon, Aguinaldo, Ifugao	OLP - ONE LANE PASSABLE	31 October 2022	09:00 am	31 October 2022	05:00 am	Due to soil collapse
Galonogon		Road	National (secondary)	K0406+812 Galonogon, Aguinaldo	OLP - ONE LANE PASSABLE	01 November 2022				Due to eroded shoulder
Galonogon		Road	National (secondary)	K0440+340 Galonogon, Aguinaldo, Ifugao	OLP - ONE LANE PASSABLE	01 November 2022				Due to eroded shoulder
Banaue	2									
Bococ		Road	National (secondary)	K0341+(-100) Bococ, Banaue, Ifugao Banaue-Mayoyao-Alfonso Lista-Isabela Boundary Road	OLP - ONE LANE PASSABLE	01 November 2022				Due to eroded shoulder
Viewpoint		Road	National (tertiary)	K0349+158, Viewpoint, Banaue, Ifugao	OLP - ONE LANE PASSABLE	01 November 2022				Due to eroded shoulder
No breakdown	1									
		Road	National (tertiary)	K0416+510	OLP - ONE LANE PASSABLE	01 November 2022				Due to eroded shoulder
ABRA	1									
Malibcong	1									

REGION PROVINCE CITY /MUNICIPALITY BARANGAY		TYPE	CLASSIFICATION	ROAD SECTION/BRIDGE	STATUS	DATE REPORTED (passable)	TIME REPORTED (passable)	DATE REPORTED (not passable)	TIME REPORTED (not passable)	REMARKS
Gacab		Road	National (secondary)	K0486+300, Gacab, Malibcong, Abra	OLP - ONE LANE PASSABLE	31 October 2022	01:00 pm			Due to soil collapse

POWER as of (November 18, 2022 08:00)

REGION PROVINCE CITY /MUNICIPALITY BARANGAY		TYPE	SERVICE PROVIDER	DATE OF INTERRUPTION/ OUTAGE	TIME OF INTERRUPTION/ OUTAGE	DATE RESTORED	TIME RESTORED	REMARKS
GRAND TOTAL	335							
REGION 1	31							
ILOCOS NORTE	4							
Bangui	1							
Brgys. Masikil to Ianao (northern part of LGU)		Interruption		29 October 2022	04:00	29 October 2022	08:15	
Pagudpud	1							
Municipal-wide		Interruption		29 October 2022	04:55	29 October 2022	08:30	
Tarrag, Saguigui, Poblacion 1		Interruption		30 October 2022				
Pasuquin	1							
Brgy. Puyupuyan (Sitio 1)		Interruption		30 October 2022				
Solsona	1							
Brgy Talugtog, Lipay, Nalasin And Some Parts Of Darasdas		Interruption		30 October 2022	04:00	30 October 2022	07:03	
ILOCOS SUR	2							
Bantay	1							
All areas in Brgy. Paing, Taleb, Naguiddayan, Banaoan, Tay-ac, An-annam, and Eastern portion of Brgy. Bulag		Interruption		29 October 2022	07:50	29 October 2022	09:25	
All areas in Brgy. Paing, Taleb, Naguiddayan, Banaoan, Tay-ac, An-annam, and Eastern portion of Brgy. Bulag		Interruption		29 October 2022	17:00			Restored (as per coordination to Ilocos Sur PDRMO focal)
Santa Catalina	1							
Subec		Interruption		29 October 2022	20:30	29 October 2022	20:40	
LA UNION	6							
Tubao	1							
Municipality-wide		Interruption		30 October 2022	05:45	30 October 2022	06:32	

REGION PROVINCE CITY /MUNICIPALITY BARANGAY		TYPE	SERVICE PROVIDER	DATE OF INTERRUPTION/ OUTAGE	TIME OF INTERRUPTION/ OUTAGE	DATE RESTORED	TIME RESTORED	REMARKS
Pugo	1							
Some areas		Interruption	LUELCO	30 October 2022	05:45	01 November 2022	08:00	
Agoo	1							
San Jose Norte		Interruption		30 October 2022	20:00	31 October 2022	18:00	
San Marcos		Interruption		30 October 2022	20:00	31 October 2022	18:00	
Santa Barbara		Interruption		30 October 2022	20:00	31 October 2022	18:00	
Burgos	1							
Agpay		Interruption		31 October 2022	07:30	31 October 2022	15:00	
Bilis		Interruption		31 October 2022	07:30	31 October 2022	15:00	
Caoayan		Interruption		31 October 2022	07:30	31 October 2022	15:00	
Dalacdac		Interruption		31 October 2022	07:30	02 November 2022	09:00	
Delles		Interruption		31 October 2022	07:30	01 November 2022	09:00	
Imelda		Interruption		31 October 2022	07:30	31 October 2022	15:00	
Libtong		Interruption		31 October 2022	07:30	31 October 2022	15:00	
Linuan		Interruption		31 October 2022	07:30	01 November 2022	08:00	
Lower Tumapoc		Interruption		31 October 2022	07:30	02 November 2022	09:00	
New Poblacion		Interruption		31 October 2022	07:30	31 October 2022	15:00	
Old Poblacion		Interruption		31 October 2022	07:30	31 October 2022	15:00	
Upper Tumapoc		Interruption		31 October 2022	07:30	01 November 2022	08:00	
San Juan	1							
Ili Sur		Interruption		31 October 2022	06:30	31 October 2022	10:15	
Ili Norte		Interruption		31 October 2022	06:30	31 October 2022	10:15	
Panicsican		Interruption		31 October 2022	06:30	31 October 2022	10:15	
San Gabriel	1							
Amontoc		Interruption		31 October 2022	09:30	31 October 2022	15:00	
PANGASINAN	19							
Manaoag	1							
Municipality-Wide		Interruption	DECORP	29 October 2022	06:00	29 October 2022	09:30	
Pugaro		Interruption		30 October 2022	12:00			Restored
Bani	1							
Aporao Zone 3		Interruption	PANELCO	30 October 2022	02:00	31 October 2022	11:22	
Arwas Zone 7		Interruption		30 October 2022	02:00	30 October 2022	17:15	
Banog Norte Zone 1&2		Interruption		30 October 2022	02:00	29 October 2022	23:05	
Banog Sur		Interruption		30 October 2022	02:00	02 November 2022	18:00	

REGION PROVINCE CITY /MUNICIPALITY BARANGAY		TYPE	SERVICE PROVIDER	DATE OF INTERRUPTION/ OUTAGE	TIME OF INTERRUPTION/ OUTAGE	DATE RESTORED	TIME RESTORED	REMARKS
Calabeng		Interruption		30 October 2022	02:00	02 November 2022	18:24	
Centro Toma Zone 7		Interruption		30 October 2022	02:00	31 October 2022	22:03	Restorted
Colayo Zone 4		Interruption		30 October 2022	02:00	01 November 2022	15:10	Restored
Dacap Norte Zone 5		Interruption		30 October 2022	02:00	31 October 2022	22:08	Restored
Dacap Norte Zone 7		Interruption		30 October 2022	02:00	31 October 2022	22:08	
Dacap Sur		Interruption		30 October 2022	02:00	02 November 2022	06:00	Restored
Poblacion Zone 6		Interruption		30 October 2022	02:00	02 November 2022	09:39	
Ranom Iloco		Interruption		30 October 2022	02:00	31 October 2022	15:34	Restored
San Jose		Interruption		30 October 2022	02:00	30 October 2022	12:00	Restored
San Miguel Zone 3&7		Interruption		30 October 2022	02:00	31 October 2022	10:57	
Tiep		Interruption		30 October 2022	02:00	31 October 2022	21:43	Restored
Tipor		Interruption		30 October 2022	02:00	31 October 2022	21:23	Restored
Tugui Grande Zone		Interruption		30 October 2022	02:00	31 October 2022	03:40	
Luac Zone 6		Interruption		31 October 2022	01:30	31 October 2022	11:12	Restored
Ranom Iloco Zone 7		Interruption		31 October 2022	18:52	31 October 2022	15:34	Restored
San Fabian	1							
Nibaliw Narvarte		Interruption	DECORP	30 October 2022	23:00			Restored
Ambalangan Dalin		Interruption	DECORP	30 October 2022				Restored
Aramal		Interruption	DECORP	29 October 2022				Restored
Colisao		Interruption	DECORP	29 October 2022	23:00			Restored
Palapad		Interruption	DECORP	30 October 2022	15:00			Restored
Burgos	1							
Sapa Grande		Outage		29 October 2022	23:45			Restored
Concordia		Outage		29 October 2022	23:45			Restored
Pogoruac		Outage		29 October 2022	23:45			Restored
Ilio-Ilio		Outage		29 October 2022	23:45			Restored
Agno	1							
Poblacion East		Interruption		30 October 2022	00:00	30 October 2022	11:11	Restored
Danglely		Interruption		30 October 2022	03:26	30 October 2022	11:11	Restored
Magsaysay		Interruption		29 October 2022	21:00	30 October 2022	11:11	Restored
		Interruption		31 October 2022	10:42	31 October 2022	13:20	Restored
Boboy		Interruption		29 October 2022	22:15	30 October 2022	11:11	Restored
		Interruption		31 October 2022	10:00	31 October 2022	13:23	Restored
Viga		Interruption		30 October 2022	02:00	30 October 2022	11:11	Restored

REGION PROVINCE CITY /MUNICIPALITY BARANGAY		TYPE	SERVICE PROVIDER	DATE OF INTERRUPTION/ OUTAGE	TIME OF INTERRUPTION/ OUTAGE	DATE RESTORED	TIME RESTORED	REMARKS
Aloleng		Interruption		30 October 2022	02:00	30 October 2022	11:11	Restored
San Juan		Interruption		30 October 2022	02:00	30 October 2022	11:11	Restored
		Interruption		31 October 2022	10:50	31 October 2022	23:30	Restored
Poblacion East		Interruption		29 October 2022	00:00	30 October 2022	11:11	Restored
Buruan		Interruption		31 October 2022	04:00	31 October 2022	23:30	Restored
Bangan-oda		Interruption		31 October 2022	08:35	31 October 2022	23:30	Restored
Rosales	1							
Brgys San Luis, Coliling and Salvacion		Interruption		30 October 2022	08:30	30 October 2022	14:00	Restored
Sual	1							
Victoria		Interruption		30 October 2022	00:30	03 November 2022	17:00	Restored
Logolog		Interruption		30 October 2022	18:34	03 November 2022	17:00	Restored
Bolaoen		Interruption		30 October 2022	18:34	03 November 2022	17:00	Restored
Baybay Sur		Interruption		30 October 2022	18:37	03 November 2022	17:00	Restored
Calumboyan		Interruption		30 October 2022	18:34	03 November 2022	17:00	Restored
Capantolan		Interruption		30 October 2022	18:34	03 November 2022	17:00	Restored
Baquioen		Interruption		30 October 2022	18:34	03 November 2022	17:00	Restored
Siasiao West		Interruption		30 October 2022	18:34	03 November 2022	17:00	Restored
Camgsingalan		Interruption		30 October 2022	18:34	03 November 2022	17:00	Restored
Seselangen		Interruption		30 October 2022	18:34	03 November 2022	17:00	Restored
Poblacion		Interruption		30 October 2022	18:34	03 November 2022	17:08	Restored
Mapandan	1							
Pias		Interruption		30 October 2022	01:30	30 October 2022		Restored
Bolinao	1							
All Barangay		Interruption		30 October 2022	06:00	30 October 2022		Restored
Pozorrubio	1							
Municipality-wide		Interruption		30 October 2022	03:40			Restored
Urbiztondo	1							
Pasibi West		Interruption		30 October 2022	08:00	31 October 2022		Restored
Dasol	1							
Tambac		Interruption		30 October 2022	04:00	30 October 2022	11:00	Restored
Viga		Interruption		30 October 2022	04:00	30 October 2022	11:00	Restored
Macalang		Interruption		30 October 2022	04:00	30 October 2022	11:00	Restored
Eguia		Interruption		30 October 2022	04:00	30 October 2022	11:00	Restored
Petal		Interruption		30 October 2022	04:00	30 October 2022	11:00	Restored

REGION PROVINCE CITY /MUNICIPALITY BARANGAY		TYPE	SERVICE PROVIDER	DATE OF INTERRUPTION/ OUTAGE	TIME OF INTERRUPTION/ OUTAGE	DATE RESTORED	TIME RESTORED	REMARKS
Hermosa		Interruption		30 October 2022	04:00	30 October 2022	11:00	Restored
Gais-Guipe		Interruption		30 October 2022	04:00	30 October 2022	11:00	Restored
Poblacion		Interruption		30 October 2022	04:00	30 October 2022	11:00	Restored
Bobonot		Interruption		30 October 2022	04:00	30 October 2022	11:00	Restored
Malimpin		Interruption		30 October 2022	04:00	30 October 2022	11:00	Restored
		Interruption		31 October 2022	08:00			
Alilao		Interruption		30 October 2022	04:00	30 October 2022	11:00	Restored
San Vicente		Interruption		30 October 2022	04:00	30 October 2022	11:00	Restored
Amalbalan		Interruption		30 October 2022	04:00	30 October 2022	11:00	Restored
		Interruption		31 October 2022	08:00			
Tambobong		Interruption		30 October 2022	04:00	30 October 2022	11:00	Restored
Osmeña		Interruption		30 October 2022	04:00	30 October 2022	11:00	Restored
		Interruption		31 October 2022	08:00			
Uli		Interruption		30 October 2022	04:00	30 October 2022	11:00	Restored
		Interruption		31 October 2022	08:00			
Malacapas		Interruption		30 October 2022	04:00	30 October 2022	11:00	Restored
		Interruption		31 October 2022	08:00			
Magsaysay		Interruption		30 October 2022	04:00	30 October 2022	11:00	Restored
Lingayen	1							
Malimpuec		Interruption	CENPELCO	29 October 2022	18:30			
Domalandan West		Interruption	CENPELCO	29 October 2022	18:48	30 October 2022	11:00	Restored
Sabangan		Interruption	CENPELCO	29 October 2022	18:40	31 October 2022	01:30	Restored
Tumbar		Interruption	CENPELCO	30 October 2022	05:30			
Naguelgel		Interruption	CENPELCO	30 October 2022	05:30			
Wawa		Interruption	CENPELCO	31 October 2022	12:22	31 October 2022	07:30	Restored
Estanza			CENPELCO	31 October 2022	01:30	31 October 2022	07:30	Restored
Talogtog				30 October 2022	01:00	30 October 2022	08:00	Restored
Namolan		Interruption		30 October 2022	04:11	30 October 2022	04:17	Restored
Bayambang	1							
Buayaen		Interruption		29 October 2022	23:00	30 October 2022	14:00	Restored
Manabong Norte		Interruption		29 October 2022	23:00	30 October 2022	13:00	Restored
Sanlibo		Interruption		30 October 2022	03:30	30 October 2022	18:30	Restored
Tampog		Interruption		30 October 2022	08:07	30 October 2022	17:00	Restored
Sapang		Interruption		30 October 2022	06:24	31 October 2022	16:00	Restored

REGION PROVINCE CITY /MUNICIPALITY BARANGAY		TYPE	SERVICE PROVIDER	DATE OF INTERRUPTION/ OUTAGE	TIME OF INTERRUPTION/ OUTAGE	DATE RESTORED	TIME RESTORED	REMARKS
Bani		Interruption		30 October 2022	06:48	30 October 2022	12:00	Restored
Ligue		Interruption		30 October 2022	06:36	30 October 2022	15:00	Restored
San Vicente		Interruption		30 October 2022	07:00	30 October 2022	16:00	Restored
Carungay Purok 1 and 2		Interruption		30 October 2022	07:30	31 October 2022	18:00	Restored
Tanolong		Interruption		30 October 2022	07:05	30 October 2022	18:30	Restored
Sancagulis		Interruption		30 October 2022	07:09	31 October 2022		Restored
Zone 5		Interruption		30 October 2022	07:10	31 October 2022		Restored
Dusoc		Interruption		30 October 2022	07:15	02 November 2022		Restored
Bical Sur		Interruption		30 October 2022	07:23	30 October 2022	17:00	Restored
Bical Norte		Interruption		30 October 2022	06:23	30 October 2022	15:00	Restored
Warding		Interruption		30 October 2022	08:03	30 October 2022	16:00	Restored
Infanta	1							
Municipality-wide		Interruption		29 October 2022	23:30	30 October 2022	10:30	Restored
Basista	1							
Dumpay		Interruption		30 October 2022	01:00			Restored
Anda	1							
Municipality-wide		Interruption		30 October 2022	15:00			Restored
Balungao	1							
20 Brgys except San Marcelino		Interruption		30 October 2022	05:25	30 October 2022	05:40	
Alaminos	1							
Pandan		Interruption	PANELCO I/ NGCP	29 October 2022				Restored
Bolaney (Cabanada St.)		Interruption	PANELCO I/ NGCP	29 October 2022				Restored
Bued		Interruption	PANELCO I/ NGCP	29 October 2022				Restored
San Roque (Zone 4)		Interruption	PANELCO I/ NGCP	29 October 2022				Restored
Pocal-Pocal		Interruption	PANELCO I/ NGCP	29 October 2022				Restored
Dulacac (Zone 2,3,5)		Interruption	PANELCO I/ NGCP	29 October 2022				Restored
San Jose (Balin-Manok)		Interruption	PANELCO I/ NGCP	29 October 2022				Restored
Victoria		Interruption	PANELCO I/ NGCP	29 October 2022				Restored
Sta. Maria		Interruption	PANELCO I/ NGCP	29 October 2022				Restored
REGION 2	18							
NUEVA VIZCAYA	4							
Kasibu	1							
All barangays		Interruption	NUVELCO	29 October 2022	11:30	03 November 2022	09:00	
Alfonso Castaneda	1							

REGION PROVINCE CITY /MUNICIPALITY BARANGAY		TYPE	SERVICE PROVIDER	DATE OF INTERRUPTION/ OUTAGE	TIME OF INTERRUPTION/ OUTAGE	DATE RESTORED	TIME RESTORED	REMARKS
All barangays		Outage	NUVELCO	29 October 2022	13:00	31 October 2022		Fully restored
Ambaguio	1							
3 barangays		Interruption	NUVELCO	29 October 2022	19:48	31 October 2022	13:30	Brgy Poblacion, Tiblac, Labang
Aritao	1							
14 barangays		Interruption	NUVELCO	29 October 2022		30 October 2022	09:00	Fully restored
CAGAYAN	12							
Santa Ana	1							
All barangays		Interruption	CAGELCO II	29 October 2022	12:45	29 October 2022	19:05	Fully restored
Alcala	1							
9 barangays		Interruption	CAGELCO I	30 October 2022		03 November 2022	06:00	Fully restored
Tuguegarao	1							
21 barangays		Interruption	CAGELCO I	30 October 2022		05 November 2022	06:00	Fully restored
Rizal	1							
2 barangays		Interruption	CAGELCO I	30 October 2022		01 November 2022	10:00	Fully restored
Tuao	1							
1 barangay		Interruption	CAGELCO I	30 October 2022		01 November 2022	10:00	Fully restored
Piat	1							
1 Barangay		Interruption	CAGELCO I	30 October 2022		01 November 2022	10:00	Fully restored
Amulung	1							
19 barangays		Interruption	CAGELCO I	30 October 2022		03 November 2022	10:00	Fully restored
Enrile	1							
15 barangays		Interruption	CAGELCO I	30 October 2022	11:00	03 November 2022	09:00	Fully restored
Solana	1							
3 barangays		Interruption	CAGELCO I	30 October 2022	15:00	05 November 2022		Fully restored
Iguig	1							
23		Outage	CAGELCO I	01 November 2022	10:00	01 November 2022		Fully restored
La-Ilo	1							
2		Interruption	CAGELCO I	01 November 2022	10:30	01 November 2022		Fully restored
Lasam	1							
1		Interruption	CAGELCO II	01 November 2022	06:40	01 November 2022	08:59	Fully restored
ISABELA	2							
Ilagan	1							
19 barangays		Interruption	ISELCO II	30 October 2022	12:00	02 November 2022		Fully restored

REGION PROVINCE CITY /MUNICIPALITY BARANGAY		TYPE	SERVICE PROVIDER	DATE OF INTERRUPTION/ OUTAGE	TIME OF INTERRUPTION/ OUTAGE	DATE RESTORED	TIME RESTORED	REMARKS
Cauayan	1							
25 barangays		Outage	ISELCO	31 October 2022	08:00			Due to Flooding
REGION 3	41							
AURORA	7							
BALER	1							
				29 October 2022	08:00	31 October 2022	15:01	
CASIGURAN	1							
				29 October 2022	08:00	30 October 2022	18:30	
DILASAG	1							
				29 October 2022	06:00	30 October 2022	18:30	
DINALUNGAN	1							
				28 October 2022	08:00	31 October 2022	15:01	
DINGALAN	1							
				28 October 2022	20:45	30 October 2022	02:30	
MARIA AURORA	1							
				28 October 2022	08:00	31 October 2022	15:01	
SAN LUIS	1							
				28 October 2022	08:00	31 October 2022	15:01	
BATAAN	6							
BAGAC	1							
				29 October 2022	08:00	29 October 2022	22:00	
MARIVELES	1							
				29 October 2022	08:00	29 October 2022	22:00	
MORONG	1							
				29 October 2022	08:00	29 October 2022	22:00	
ORANI	1							
				29 October 2022	08:00	29 October 2022	22:00	
ORION	1							
				29 October 2022	08:00	29 October 2022	22:00	
PILAR	1							
				29 October 2022	08:00	29 October 2022	22:00	
BULACAN	8							
ANGAT	1							
				29 October 2022	18:00	31 October 2022		

REGION PROVINCE CITY /MUNICIPALITY BARANGAY		TYPE	SERVICE PROVIDER	DATE OF INTERRUPTION/ OUTAGE	TIME OF INTERRUPTION/ OUTAGE	DATE RESTORED	TIME RESTORED	REMARKS
MALOLOS CITY	1							
				30 October 2022	10:40	05 November 2022		
MARILAO	1							
				29 October 2022	16:00	05 November 2022		
PULILAN	1							
				29 October 2022	12:00	05 November 2022		
SAN JOSE DEL MONTE	1							
				30 October 2022	14:00	05 November 2022		
PAOMBONG	1							
				29 October 2022	06:15	02 November 2022		
STA. MARIA	1							
				29 October 2022	15:30	02 November 2022	19:00	
HAGONOY	1							
				29 October 2022	08:00	02 November 2022		
PAMPANGA	9							
ARAYAT	1							
				29 October 2022	06:00	29 October 2022	15:57	
CANDABA	1							
				29 October 2022	06:00	29 October 2022	15:57	
MABALACAT CITY	1							
				29 October 2022	06:00	29 October 2022	15:57	
MEXICO	1							
				29 October 2022	06:00	29 October 2022	15:57	
SAN LUIS	1							
				29 October 2022	06:00	29 October 2022	15:57	
SANTA ANA	1							
				29 October 2022	06:00	29 October 2022	15:57	
MINALIN	1							
				29 October 2022	14:57	29 October 2022	16:05	
PORAC	1							
				29 October 2022	08:00	29 October 2022	18:57	
CITY OF SAN FERNANDO	1							
				29 October 2022	08:00	30 October 2022	13:00	
TARLAC	9							

REGION PROVINCE CITY /MUNICIPALITY BARANGAY		TYPE	SERVICE PROVIDER	DATE OF INTERRUPTION/ OUTAGE	TIME OF INTERRUPTION/ OUTAGE	DATE RESTORED	TIME RESTORED	REMARKS
BAMBAN	1							
				30 October 2022		01 November 2022	10:00	
CAMILING	1							
				30 October 2022		30 October 2022	17:00	
GERONA	1							
				30 October 2022		30 October 2022	17:00	
LA PAZ	1							
				30 October 2022		31 October 2022	09:00	
MONCADA	1							
				30 October 2022		30 October 2022	17:00	
PURA	1							
				30 October 2022		30 October 2022	17:00	
SAN JOSE	1							
				30 October 2022		01 November 2022	10:00	
SANTA IGNACIA	1							
				30 October 2022		01 November 2022	10:00	
VICTORIA	1							
				30 October 2022		30 October 2022	09:59	
ZAMBALES	2							
BOTOLAN	1							
				30 October 2022		30 October 2022	17:00	Restored
SAN NARCISO	1							
				30 October 2022		30 October 2022	17:00	Restored
CALABARZON	105							
RIZAL	14							
Province-Wide	14							
		Interruption		28 October 2022	22:53	04 November 2022	13:00	Restored
Antipolo	1							
San Jose		Interruption		29 October 2022	23:52	04 November 2022		Restored
Dela Paz		Interruption		29 October 2022	12:00	04 November 2022		Restored
Morong	1							
Bombongan		Interruption		29 October 2022	11:46	30 October 2022	23:00	Restored
Dela Paz St. Brgy. Maybancal		Interruption		29 October 2022	11:48	29 October 2022	12:46	Restored
Sitio May-ugat 1&2/ Brgy Maybacal		Interruption		29 October 2022	12:15	29 October 2022	12:29	Restored

REGION PROVINCE CITY /MUNICIPALITY BARANGAY		TYPE	SERVICE PROVIDER	DATE OF INTERRUPTION/ OUTAGE	TIME OF INTERRUPTION/ OUTAGE	DATE RESTORED	TIME RESTORED	REMARKS
Sitio Talaga Proper/ Brgy Maybancal		Interruption		29 October 2022	12:10	29 October 2022	12:29	Restored
Sitio Taghangin/ Maybancal		Interruption		29 October 2022	12:10	29 October 2022	13:50	Restored
Nagsulo		Interruption		29 October 2022	15:19	04 November 2022		Restored
Bombongan		Interruption		29 October 2022	12:00	04 November 2022		Restored
Can-Cal-Lan		Interruption		29 October 2022	12:00	04 November 2022		Restored
San Juan		Interruption		29 October 2022	19:30	30 October 2022	23:00	Restored
Cardona	1							
Balibago		Interruption		28 October 2022	07:20	03 November 2022	18:00	Restored
Tuna		Interruption		28 October 2022	07:20	03 November 2022	18:00	Restored
Lambac		Interruption		28 October 2022	07:20	03 November 2022	18:00	Restored
Boor		Interruption		29 October 2022	12:02	04 November 2022		Restored
Malanggam-Calubacan		Interruption		29 October 2022	12:02	04 November 2022		Restored
Malcal		Interruption		29 October 2022	12:02	04 November 2022		Restored
Jalajala	1							
Subay		Interruption		29 October 2022	12:40	04 November 2022		Restored
San Mateo	1							
Maly		Interruption		29 October 2022	12:00	04 November 2022		Restored
Teresa	1							
Ticulio		Interruption		29 October 2022	23:45	04 November 2022		Restored
QUEZON	40							
Agdangan	1							
		Interruption		28 October 2022		02 November 2022	10:00	Restored
Atimonan	1							
		Interruption		28 October 2022	20:50	04 November 2022	13:00	Restored
Buenavista	1							
		Interruption		29 October 2022	03:20	07 November 2022	15:00	Restored
Burdeos	1							
		Interruption		29 October 2022	07:30	29 October 2022	22:00	Restored
Calauag	1							
		Interruption		29 October 2022	22:40	14 November 2022	13:00	Restored
Candelaria	1							
		Interruption		29 October 2022	05:00	29 October 2022	22:00	Restored
Catanauan	1							
		Interruption		29 October 2022	05:00	07 November 2022	15:00	Restored

REGION PROVINCE CITY /MUNICIPALITY BARANGAY		TYPE	SERVICE PROVIDER	DATE OF INTERRUPTION/ OUTAGE	TIME OF INTERRUPTION/ OUTAGE	DATE RESTORED	TIME RESTORED	REMARKS
Dolores	1							
Antonino		Interruption		29 October 2022	23:00	30 October 2022	07:00	Restored
Cabatang		Interruption		29 October 2022	20:45	29 October 2022	18:40	Restored
Pinagdanlayan		Interruption		29 October 2022	20:45	29 October 2022	06:40	Restored
Putol		Interruption		29 October 2022	09:00	30 October 2022	07:00	Restored
San Mateo		Interruption		29 October 2022	06:31	30 October 2022	07:00	Restored
General Nakar	1							
		Interruption		28 October 2022	19:39	30 October 2022	17:00	Restored
General Luna	1							
		Interruption		29 October 2022	04:40	04 November 2022	13:00	Restored
Guinayangan	1							
		Interruption		29 October 2022	04:40	07 November 2022	15:00	Restored
Gumaca	1							
		Interruption		29 October 2022	04:37	07 October 2022	15:00	Restored
Infanta	1							
		Interruption		29 October 2022	12:00	31 October 2022	14:00	Restored
Jomalig	1							
		Interruption		28 October 2022	18:04	28 October 2022	19:25	Restored
		Interruption		29 October 2022	07:38	29 October 2022	13:40	Restored
Lopez	1							
		Interruption		29 October 2022	04:40	09 November 2022	10:00	Restored
Lucban	1							
		Interruption		29 October 2022	06:40	29 October 2022	22:00	Restored
Lucena	1							
		Interruption		29 October 2022	06:00	29 October 2022	20:00	Restored
Macalelon	1							
		Interruption		29 October 2022	17:00	04 November 2022	13:00	Restored
Mauban	1							
Lual Barrio		Interruption		28 October 2022	02:30	28 October 2022	17:30	Restored
Solead, Daungan, Santol and Palo		Interruption		29 October 2022	06:00	29 October 2022	22:00	Restored
San Rafael		Interruption		29 October 2022	06:10	29 October 2022	22:00	Restored
Remedios I		Interruption		29 October 2022	07:05	29 October 2022	22:00	Restored
Macasin		Interruption		29 October 2022	07:35	29 October 2022	22:00	Restored
Lual Barrio		Interruption		29 October 2022	08:35	29 October 2022	22:00	Restored

REGION PROVINCE CITY /MUNICIPALITY BARANGAY		TYPE	SERVICE PROVIDER	DATE OF INTERRUPTION/ OUTAGE	TIME OF INTERRUPTION/ OUTAGE	DATE RESTORED	TIME RESTORED	REMARKS
Lucutan		Interruption		29 October 2022	08:38	29 October 2022	22:00	Restored
Lidayway		Interruption		29 October 2022	11:15	29 October 2022	22:00	Restored
Mulanay	1							
		Interruption		29 October 2022	05:00	07 November 2022	15:00	Restored
Padre Burgos	1							
		Interruption		29 October 2022	04:10	07 November 2022	15:00	Restored
Pagbilao	1							
		Interruption		29 October 2022	05:30	03 November 2022	12:00	Restored
Panukulan	1							
		Interruption		29 October 2022	06:30	30 October 2022	13:30	Restored
Pathanungan	1							
		Interruption		29 October 2022	06:30	31 October 2022	14:00	Restored
Perez	1							
		Interruption		28 October 2022	22:55	02 November 2022	19:00	Restored
Plaridel	1							
		Interruption		29 October 2022	05:36	01 November 2022	15:00	Restored
Pitogo	1							
		Interruption		28 October 2022	23:20	09 November 2022	10:00	Restored
Polillo	1							
		Interruption		28 October 2022	18:00	31 October 2022	17:12	Restored
Quezon	1							
		Interruption		28 October 2022	22:40	07 November 2022	15:00	Restored
Real	1							
		Interruption		29 October 2022	12:00	02 November 2022	10:00	Restored
Sampaloc	1							
		Interruption		29 October 2022	00:01	31 October 2022	22:00	Restored
San Andres	1							
		Interruption		28 October 2022	20:00	07 November 2022	15:00	Restored
San Antonio	1							
		Interruption		29 October 2022	07:30	01 November 2022		Restored
San Francisco (Aurora)	1							
		Interruption		29 October 2022	05:01	07 November 2022	15:00	Restored
San Narciso	1							
		Interruption		28 October 2022	20:00	07 November 2022	13:00	Restored

REGION PROVINCE CITY /MUNICIPALITY BARANGAY		TYPE	SERVICE PROVIDER	DATE OF INTERRUPTION/ OUTAGE	TIME OF INTERRUPTION/ OUTAGE	DATE RESTORED	TIME RESTORED	REMARKS
Sariaya	1							
Brgy. Poblacion area		Interruption		28 October 2022	18:09	28 October 2022	21:00	Restored
Tagkawayan	1							
		Interruption		28 October 2022	11:57	07 November 2022	15:00	Restored
Tayabas	1							
		Interruption		29 October 2022	15:28	30 October 2022	00:00	Restored
Tiaong	1							
		Interruption		29 October 2022	06:30	02 November 2022	22:00	Restored
Unisan	1							
		Interruption		29 October 2022	04:00	04 November 2022	13:00	Restored
LAGUNA	20							
Calamba	1							
Bucal		Interruption		29 October 2022	04:00	02 November 2022	12:00	Restored
Ulango		Interruption		29 October 2022	02:00	02 November 2022	12:00	Restored
Kay Anlog		Interruption		29 October 2022	02:00	02 November 2022	12:00	Restored
Milagrosa		Interruption		29 October 2022	09:43	02 November 2022	12:00	Restored
Looc		Interruption		29 October 2022	11:30	02 November 2022	12:00	Restored
Puting Lupa		Interruption		29 October 2022	10:47	30 November 2022		Restored
Uwisan		Interruption		29 October 2022	11:30	30 October 2022		Restored
San Cristobal		Interruption		29 October 2022	12:02	30 October 2022		Restored
San Juan		Interruption		29 October 2022	12:32	30 October 2022		Restored
Bagong Kalsada		Interruption		29 October 2022	12:00	30 October 2022		Restored
Turbina		Interruption		29 October 2022	13:12	30 October 2022		Restored
Brgy. 6		Interruption		29 October 2022	13:18	30 October 2022		Restored
Banadero		Interruption		29 October 2022	13:27	30 October 2022		Restored
Prinza		Interruption		29 October 2022	13:18	30 October 2022		Restored
Brgy. 7		Interruption		29 October 2022	13:30	30 October 2022		Restored
Santa Cruz	1							
Pagsawitan		Interruption		29 October 2022	08:15	29 October 2022	10:00	Restored
		Interruption		29 October 2022	03:00	31 October 2022	11:49	Restored
Alaminos	1							
Palma		Interruption		29 October 2022	18:30	30 October 2022	09:00	Restored
San Ildefonso		Interruption		29 October 2022	18:30	30 October 2022	09:00	Restored
Sta. Rosa		Interruption		29 October 2022	18:30	30 October 2022	09:00	Restored

REGION PROVINCE CITY /MUNICIPALITY BARANGAY		TYPE	SERVICE PROVIDER	DATE OF INTERRUPTION/ OUTAGE	TIME OF INTERRUPTION/ OUTAGE	DATE RESTORED	TIME RESTORED	REMARKS
San Agustin (Lynville)		Interruption		29 October 2022	18:30	30 October 2022	09:00	Restored
Brgy. I		Interruption		29 October 2022	18:30	30 October 2022	09:00	Restored
Brgy. III		Interruption		29 October 2022	17:00	30 October 2022	09:00	Restored
San Juan		Interruption		29 October 2022	17:00	30 October 2022	09:00	Restored
Bay	1							
San Antonio		Interruption		29 October 2022		31 October 2022	16:56	Restored
Tagumpay		Interruption		29 October 2022		31 October 2022	16:56	Restored
Calo		Interruption		29 October 2022		31 October 2022	16:56	Restored
Trance		Interruption		29 October 2022		31 October 2022	16:56	Restored
Paciano		Interruption		29 October 2022		31 October 2022	16:56	Restored
Biñan	1							
		Interruption		29 October 2022	17:06	30 October 2022	11:00	Restored
Cavinti	1							
		Interruption		29 October 2022	10:42	02 November 2022	17:00	Restored
Famy	1							
Salangabao		Interruption		29 October 2022	10:00	31 October 2022	16:30	Restored
Mayatba		Interruption		29 October 2022	10:00	31 October 2022	16:30	Restored
Balitoc		Interruption		29 October 2022	10:00	31 October 2022	16:30	Restored
Kayatpuanan		Interruption		29 October 2022	10:00	31 October 2022	16:30	Restored
Kalayaan	1							
		Interruption		29 October 2022	11:50	31 October 2022	13:30	Restored
Luisiana	1							
Jose Laurel		Interruption		29 October 2022	11:28	30 October 2022	13:58	Restored
Lumban	1							
		Interruption		29 October 2022	17:15	30 October 2022	12:00	Restored
Mabitac	1							
		Interruption		31 October 2022	16:38	01 November 2022	11:00	Restored
Magdalena	1							
		Interruption		29 October 2022	17:00	30 October 2022	16:24	Restored
Majayjay	1							
Poblacion		Interruption		29 October 2022	18:19	30 October 2022	17:00	Restored
Kanlurang Bayan		Interruption		29 October 2022	18:19	30 October 2022	17:00	Restored
Malinaw		Interruption		29 October 2022	16:38	01 November 2022	16:00	Restored
Talotor		Interruption		31 October 2022	16:38	01 November 2022	16:00	Restored

REGION PROVINCE CITY /MUNICIPALITY BARANGAY		TYPE	SERVICE PROVIDER	DATE OF INTERRUPTION/ OUTAGE	TIME OF INTERRUPTION/ OUTAGE	DATE RESTORED	TIME RESTORED	REMARKS
Munting Kawayan		Interruption		31 October 2022	16:38	01 November 2022	16:00	Restored
Ola		Interruption		31 October 2022	16:38	01 November 2022	16:00	Restored
Suba		Interruption		31 October 2022	16:38	01 November 2022	16:00	Restored
San Isidro		Interruption		31 October 2022	16:38	01 November 2022	16:00	Restored
Paete	1							
		Interruption		30 October 2022	16:38	31 October 2022	12:46	Restored
Pagsanjan	1							
		Interruption		29 October 2022		30 October 2022	15:32	Restored
Pangil	1							
		Interruption		29 October 2022	13:01	29 October 2022	13:32	Restored
Rizal	1							
Entablado		Interruption		29 October 2022	17:15	29 October 2022	19:28	Restored
Antipolo		Interruption		29 October 2022	17:15	29 October 2022	19:28	Restored
Laguan		Interruption		29 October 2022	17:15	29 October 2022	19:28	Restored
Pauli 1		Interruption		29 October 2022	17:15	29 October 2022	19:28	Restored
Pauli 2		Interruption		29 October 2022	17:15	29 October 2022	19:28	Restored
East Pob		Interruption		29 October 2022	17:15	29 October 2022	19:28	Restored
West Pob		Interruption		29 October 2022	17:15	29 October 2022	19:28	Restored
Pook		Interruption		29 October 2022	17:15	29 October 2022	19:28	Restored
Tala		Interruption		29 October 2022	17:15	29 October 2022	19:28	Restored
Talaga		Interruption		29 October 2022	17:15	29 October 2022	19:28	Restored
Tuy		Interruption		29 October 2022	17:15	29 October 2022	19:28	Restored
Santa Maria	1							
Parang Nangbuho		Interruption		29 October 2022	11:18	01 November 2022	16:00	Restored
Cabooan		Interruption		29 October 2022	10:00	01 November 2022	16:00	Restored
San Pedro	1							
Rosario		Interruption		29 October 2022	10:00	30 October 2022	18:00	Restored
Pacita II		Interruption		29 October 2022	10:00	30 October 2022	18:00	Restored
Maharlika		Interruption		29 October 2022	10:00	30 October 2022	18:00	Restored
GSIS		Interruption		29 October 2022	10:00	31 October 2022	01:00	Restored
Cuyab		Interruption		29 October 2022	10:00	31 October 2022	01:00	Restored
Poblacion		Interruption		29 October 2022	10:00	01 November 2022	01:00	Restored
San Antonio		Interruption		29 October 2022	10:00	31 October 2022	11:00	Restored
Victoria	1							

REGION PROVINCE CITY /MUNICIPALITY BARANGAY		TYPE	SERVICE PROVIDER	DATE OF INTERRUPTION/ OUTAGE	TIME OF INTERRUPTION/ OUTAGE	DATE RESTORED	TIME RESTORED	REMARKS
		Interruption		29 October 2022	15:00	30 October 2022	03:00	Restored
CAVITE	7							
Amadeo	1							
Bucal		Interruption		29 October 2022	09:30	30 October 2022	12:30	Restored
Trece Martires	1							
Cabuco		Interruption		29 October 2022	10:00	04 November 2022	09:00	Restored
Conchu		Interruption		29 October 2022	13:00	04 November 2022	09:00	Restored
Cabezas		Interruption		29 October 2022	13:50	04 November 2022	09:00	Restored
Gregorio		Interruption		29 October 2022	13:50	04 November 2022	09:00	Restored
Magallanes	1							
Tua		Interruption		29 October 2022	09:40	31 October 2022	14:30	Restored
Mangahan Road		Interruption		29 October 2022	00:10	31 October 2022	11:33	Restored
General Emilio Aguinaldo	1							
Narvaez		Interruption		29 October 2022	09:00	31 October 2022		Restored
Batas-Dao		Interruption		29 October 2022	15:00	29 October 2022	17:12	Restored
Kabulusan		Interruption		29 October 2022	15:00	29 October 2022	17:12	Restored
Poblacion 1,2,3 and 4		Interruption		29 October 2022	15:00	29 October 2022	17:12	Restored
Lumipa		Interruption		29 October 2022	15:00	29 October 2022	17:12	Restored
Cerca and Lejos		Interruption		29 October 2022	15:00	29 October 2022	17:12	Restored
Kaymiskas		Interruption		29 October 2022	15:00	29 October 2022	17:12	Restored
Tabora		Interruption		29 October 2022	15:00	29 October 2022	17:12	Restored
Mendez (Mendez-Nuñez)	1							
Panungyan, Anuling, Palocpoc		Interruption		29 October 2022		30 October 2022		Restored
Carmona	1							
Maduya		Interruption		29 October 2022	08:14	31 October 2022		Restored
Brgy. 5		Interruption		29 October 2022	08:56	31 October 2022		Restored
Cabilang Baybay Silangan		Interruption		29 October 2022	10:03	31 October 2022		Restored
Carmona: JM Loyola Latag to Stoplight		Interruption		30 October 2022	09:14	31 October 2022		Restored
Carmona: Milagrosa, Carmona Townhomes, Blk 13 Lot 10		Interruption		30 October 2022	09:27	31 October 2022		Restored
Carmona: Carmona Estate, Lantic		Interruption		30 October 2022	10:00	31 October 2022		Restored
Imus	1							
Bayan Luma 5		Interruption		29 October 2022	12:39	31 October 2022		Restored
Bayan Luma 3		Interruption		29 October 2022	13:28	31 October 2022		Restored

REGION PROVINCE CITY /MUNICIPALITY BARANGAY		TYPE	SERVICE PROVIDER	DATE OF INTERRUPTION/ OUTAGE	TIME OF INTERRUPTION/ OUTAGE	DATE RESTORED	TIME RESTORED	REMARKS
Pasong Buaya 2		Interruption		29 October 2022	22:13	29 November 2022	12:31	Restored
Malagasang 2		Interruption		29 October 2022	13:14	01 November 2022		Restored
Anabu 2C		Interruption		29 October 2022	09:30	29 October 2022	12:56	Restored
BATANGAS	24							
Taysan	1							
Bacao		Interruption		29 October 2022	05:06	02 November 2022		Restored
Guinhawa		Interruption		29 October 2022	07:38	02 November 2022		Restored
Laurel		Interruption		29 October 2022	09:32	02 November 2022		Restored
Mabayabas		Interruption		29 October 2022	09:30	02 November 2022		Restored
Manahadiong		Interruption		29 October 2022	05:26	02 November 2022		Restored
Pagasa		Interruption		29 October 2022	09:12	02 November 2022		Restored
Panghayaan		Interruption		29 October 2022	04:00	02 November 2022		Restored
Pinagbayanan		Interruption		29 October 2022	05:15	02 November 2022		Restored
Pina		Interruption		29 October 2022	09:19	02 November 2022		Restored
Bilogo		Interruption		29 October 2022	12:15	30 October 2022		Restored
Bukal		Interruption		29 October 2022	12:15	30 October 2022		Restored
Dagatan		Interruption		29 October 2022	12:14	02 November 2022		Restored
Mataas na Lupa		Interruption		29 October 2022	12:20	02 November 2022		Restored
Poblacion East		Interruption		29 October 2022	12:41	02 November 2022		Restored
Poblacion West		Interruption		29 October 2022	12:15	02 November 2022		Restored
San Isidro		Interruption		29 October 2022	12:15	02 November 2022		Restored
San Marcelino		Interruption		29 October 2022	12:15	02 November 2022		Restored
Sto Nino		Interruption		29 October 2022	12:35	02 November 2022		Restored
Tilambo		Interruption		29 October 2022	12:15	02 November 2022		Restored
San Jose	1							
		Interruption		29 October 2022	04:00	31 October 2022	10:30	Restored
Alitagtag	1							
		Interruption		30 October 2022	06:53	30 October 2022		Restored
Calaca	1							
Matipok		Interruption		29 October 2022	17:30	04 November 2022		Restored
Timbain		Interruption		29 October 2022	17:30	04 November 2022		Restored
Lumbang Matanda		Interruption		29 October 2022	17:30	04 November 2022		Restored
Poblacion 4		Interruption		29 October 2022	17:30	04 November 2022		Restored
Dacanlao Puting Bato West Munting Coral		Interruption		29 October 2022	17:30	04 November 2022		Restored

REGION PROVINCE CITY /MUNICIPALITY BARANGAY		TYPE	SERVICE PROVIDER	DATE OF INTERRUPTION/ OUTAGE	TIME OF INTERRUPTION/ OUTAGE	DATE RESTORED	TIME RESTORED	REMARKS
Talisay Camastilisan		Interruption		29 October 2022	17:30	04 November 2022		Restored
Calatagan	1							
San Nicolas		Interruption		29 October 2022	17:00	30 October 2022		Restored
Laurel	1							
Berinayan		Interruption		29 October 2022	19:37	01 November 2022	14:31	Restored
Leviste		Interruption		29 October 2022	19:37	01 November 2022	14:31	Restored
Balakilong		Interruption		29 October 2022	19:37	01 November 2022	14:31	Restored
Poblacion 1-5		Interruption		29 October 2022	19:37	01 November 2022	14:31	Restored
Lemery	1							
		Interruption		29 October 2022		30 October 2022		Restored
Lobo	1							
		Interruption		29 October 2022	12:25	02 November 2022	14:00	Restored
Mabini	1							
		Interruption		29 October 2022	17:00	01 November 2022		Restored
Malvar	1							
		Interruption		29 October 2022		30 October 2022	12:00	Restored
Mataasnakahoy	1							
		Interruption		29 October 2022		29 October 2022	11:35	Restored
Nasugbu	1							
		Interruption		29 October 2022		31 October 2022		Restored
Padre Garcia	1							
		Interruption		29 October 2022	12:25	31 October 2022	06:00	Restored
Rosario	1							
		Interruption		29 October 2022	12:25	29 October 2022	23:00	Restored
San Juan	1							
		Interruption		29 October 2022	11:45	01 November 2022	15:18	Restored
San Pascual	1							
		Interruption		29 October 2022	06:53	02 November 2022		Restored
Santa Teresita	1							
		Interruption		29 October 2022	17:34	31 October 2022	09:49	Restored
Santo Tomas	1							
		Interruption		29 October 2022	17:00	01 November 2022		Restored
Talisay	1							
		Interruption		30 October 2022	09:00	31 October 2022	10:00	Restored

REGION PROVINCE CITY /MUNICIPALITY BARANGAY		TYPE	SERVICE PROVIDER	DATE OF INTERRUPTION/ OUTAGE	TIME OF INTERRUPTION/ OUTAGE	DATE RESTORED	TIME RESTORED	REMARKS
Tanauan	1							
		Interruption		29 October 2022	20:00	30 October 2022		Restored
Tuy	1							
		Interruption		29 October 2022	08:45	29 October 2022	10:15	Restored
Batangas City	1							
Talahib Payapa		Interruption		29 October 2022		05 November 2022	16:00	Restored
Cumba		Interruption		29 October 2022		05 November 2022	16:00	Restored
San Luis	1							
San Isidro		Interruption		29 October 2022	19:53	01 November 2022		Restored
Bagong Tubig		Interruption		29 October 2022	19:53	01 November 2022		Restored
Durungao		Interruption		29 October 2022	19:53	01 November 2022		Restored
Luya		Interruption		29 October 2022	19:53	01 November 2022		Restored
Mahabang Parang		Interruption		29 October 2022	19:53	01 November 2022		Restored
Boboy		Interruption		29 October 2022	19:53	01 November 2022		Restored
Taliba		Interruption		29 October 2022	19:53	01 November 2022		Restored
San Jose Tejero		Interruption		29 October 2022	19:53	01 November 2022		Restored
Sitio Bangas Locloc		Interruption		29 October 2022	19:53	01 November 2022		Restored
Agoncillo	1							
Brgy. Mabini, Adia, Bangin, Coral na Munti, Balangon		Interruption		29 October 2022		01 November 2022	16:00	Restored
MIMAROPA	45							
PALAWAN	4							
Agutaya	1							
		Outage		29 October 2022	05:00	29 October 2022	16:00	Previously experienced power interruption on 29 October 2022 at 5:00 AM and was restored on the same day at 4:00 PM
Coron	1							
		Outage		30 October 2022	09:01	31 October 2022		Previously experienced power interruption on 30 October 2022 at 9:01 AM and was restored on 31 October 2022.
Culion	1							
		Outage		29 October 2022	06:00	29 October 2022	05:00	
Puerto Princesa	1							

REGION PROVINCE CITY /MUNICIPALITY BARANGAY		TYPE	SERVICE PROVIDER	DATE OF INTERRUPTION/ OUTAGE	TIME OF INTERRUPTION/ OUTAGE	DATE RESTORED	TIME RESTORED	REMARKS
		Interruption		30 October 2022	05:31	30 October 2022	05:37	Previously experienced power interruption on 30 October 2022, 5:31 PM
ORIENTAL MINDORO	15							
Province-Wide	15							
		Outage	ORMECO	29 October 2022	02:50	29 October 2022	19:00	
OCCIDENTAL MINDORO	8							
San Jose	1							
		Interruption	OMECECO	29 October 2022		01 November 2022	18:00	
Abra de Ilog	1							
		Interruption	OMECECO	28 October 2022	20:00	01 November 2022	18:00	
Santa Cruz	1							
		Interruption	OMECECO	29 October 2022	05:00	01 November 2022	18:00	
Mamburao	1							
		Interruption	OMECECO	29 October 2022	10:35	01 November 2022	18:00	
Calintaan	1							
		Interruption	OMECECO	29 October 2022	05:00	29 October 2022	09:00	
Lubang	1							
		Interruption	OMECECO	29 October 2022	09:51	29 October 2022	10:55	
Magsaysay	1							
		Outage		29 October 2022	04:00	31 October 2022	11:00	
Sablayan	1							
		Interruption	OMECECO	28 October 2022	09:05	28 October 2022	11:59	
MARINDUQUE	6							
Province-Wide	6							
		Interruption	MARELCO	29 October 2022	05:27	29 October 2022	06:00	Partial restoration within the town proper of Boac, Mogsog, Gasam, and Torrijos on 29 October 2022
ROMBLON	12							
Corcuera	1							
		Interruption	ROMELCO	29 October 2022	19:00	30 October 2022	15:00	Partially restored (40%)
Cajidiocan	1							
		Interruption		29 October 2022	19:51	29 October 2022	19:00	Partially Restored

REGION PROVINCE CITY /MUNICIPALITY BARANGAY		TYPE	SERVICE PROVIDER	DATE OF INTERRUPTION/ OUTAGE	TIME OF INTERRUPTION/ OUTAGE	DATE RESTORED	TIME RESTORED	REMARKS
Banton (Jones)	1							
		Interruption		29 October 2022	19:00	30 October 2022	15:00	Partially restored (Brgy. Poblacion only)
Looc	1							
		Interruption	TIELCO	29 October 2022	19:00	30 October 2022	15:00	Partially restored (30%)
Ferrol	1							
		Interruption		29 October 2022	19:00	31 October 2022		
Santa Fe	1							
		Interruption		29 October 2022	19:00	31 October 2022		
Alcantara	1							
		Interruption		29 October 2022	19:00	31 October 2022	08:00	Partially Restored (75%)
Calatrava	1							
		Interruption		29 October 2022	19:00	31 October 2022	09:00	Restored
Odiangan	1							
Tumingad		Interruption		28 October 2022	23:00	29 October 2022	05:00	
San Andres	1							
		Interruption		29 October 2022	19:00	30 October 2022		Partially Restored
San Agustin	1							
		Interruption		29 October 2022	19:00	31 October 2022		
Santa Maria (Imelda)	1							
		Interruption	TIELCO	29 October 2022	07:51	29 October 2022	17:00	
REGION 5	30							
CAMARINES NORTE	12							
Capalonga	1							
		Outage	CANORECO	29 October 2022	02:44	02 November 2022		
Basud	1							
		Outage	CANORECO	29 October 2022	02:44	31 October 2022		50% energized
Daet	1							
		Outage	CANORECO	29 October 2022	02:44	29 October 2022	22:00	Portion of Daet (Centro)
Jose Panganiban	1							
		Outage	CANORECO	29 October 2022	02:44	31 October 2022		50% energized
Mercedes	1							
		Outage	CANORECO	29 October 2022	02:44	31 October 2022		50% energized

REGION PROVINCE CITY /MUNICIPALITY BARANGAY		TYPE	SERVICE PROVIDER	DATE OF INTERRUPTION/ OUTAGE	TIME OF INTERRUPTION/ OUTAGE	DATE RESTORED	TIME RESTORED	REMARKS
Labo	1							
		Outage	CANORECO	29 October 2022	02:44	31 October 2022		9 Brgy. Were energized - 43 Brgy. No power
Paracale	1							
		Outage	CANORECO	29 October 2022	02:44	31 October 2022		Energized except Brgy. Malacbang
San Lorenzo	1							
		Outage	CANORECO	29 October 2022	02:44	31 October 2022		50% energized
San Vicente	1							
		Outage	CANORECO	29 October 2022	02:44	31 October 2022		6 Brgy.were energized, 3 remaining Brgy. No power
Sta. Elena	1							
		Outage	CANORECO	29 October 2022	02:44	31 October 2022		CANORECO 30-40% energized, QUEZELCO no power
Talisay	1							
		Outage	CANORECO	29 October 2022	02:44	31 October 2022		Brgy. Poblacion was energized, rest of municipality no power
Vinzons	1							
		Outage	CANORECO	29 October 2022	02:44	31 October 2022		50% energized
CAMARINES SUR	4							
Del Gallego	1							
		Outage	QUESELCO	30 October 2022	19:00			
Cabusao	1							
		Interruption	CASURECO	30 October 2022	19:00	02 November 2022		
San Fernando	1							
		Interruption	CASURECO	30 October 2022	19:00	02 November 2022		
Buhi	1							
		Interruption	CASURECO	30 October 2022	19:00	02 November 2022		
MASBATE	14							
Aroroy	1							
		Outage	MASELCO	28 October 2022	09:00	30 October 2022	22:00	
Baleno	1							
		Interruption	MASELCO	28 October 2022		28 October 2022	12:00	
Balud	1							

REGION PROVINCE CITY /MUNICIPALITY BARANGAY		TYPE	SERVICE PROVIDER	DATE OF INTERRUPTION/ OUTAGE	TIME OF INTERRUPTION/ OUTAGE	DATE RESTORED	TIME RESTORED	REMARKS
		Outage	MASELCO	28 October 2022	00:00	30 October 2022	22:00	
Batuan	1							
		Outage	MASELCO	28 October 2022	06:00	31 October 2022	08:00	
Claveria	1							
		Outage	MASELCO	28 October 2022		28 October 2022		
Dimasalang	1							
		Outage	MASELCO	27 October 2022	05:00	30 October 2022	22:00	
Milagros	1							
		Outage	MASELCO	28 October 2022		30 October 2022	22:00	
Mobo	1							
		Outage	MASELCO	28 October 2022	08:00	30 October 2022	22:00	
Monreal	1							
		Outage	MASELCO	28 October 2022	06:00	30 October 2022	22:00	
Palanas	1							
		Outage	MASELCO	27 October 2022	17:30	30 October 2022	22:00	
Pio V. Corpuz	1							
		Outage	MASELCO	28 October 2022	06:45	30 October 2022	22:00	
San Fernando	1							
		Outage	MASELCO	28 October 2022	06:00	31 October 2022	08:00	
San Jacinto	1							
		Outage	MASELCO	28 October 2022	06:00	31 October 2022	08:00	
Uson	1							
		Outage	MASELCO	28 October 2022	03:00	30 October 2022	22:00	
REGION 6	22							
NEGROS OCCIDENTAL	5							
Sipalay	1							
Brgy Manlucahoc		Outage		26 October 2022		03 November 2022		The source of electricity at Santo Nino, Sitio Dung-I, Brgy Manlucahoc, Sipalay City is solar power.
San Carlos	1							
		Interruption		26 October 2022		03 November 2022		Preventive power interruptions on several flooded areas
Enrique B. Magalona (Saravia)	1							

REGION PROVINCE CITY /MUNICIPALITY BARANGAY		TYPE	SERVICE PROVIDER	DATE OF INTERRUPTION/ OUTAGE	TIME OF INTERRUPTION/ OUTAGE	DATE RESTORED	TIME RESTORED	REMARKS
		Interruption		28 October 2022	03:00	28 October 2022	10:00	
Bago	1							
		Interruption		30 October 2022		03 November 2022	20:00	
Silay	1							
		Interruption		29 October 2022		29 October 2022	16:30	
ANTIQUE	9							
Hamtic	1							
Sitio Guru-an, Brgy. Piapi 1		Interruption		28 October 2022	09:00	31 October 2022		ANTECO lineman and maintenance conducted clearing operations
Guintas		Interruption		28 October 2022	09:00	31 October 2022		ANTECO lineman and maintenance conducted clearing operations
Tobias Fornier (Dao)	1							
Poblacion Norte		Interruption		28 October 2022	04:00	28 October 2022	13:00	The power interruption was due to the explosion of the electrical transformer
Poblacion Norte		Interruption		28 October 2022	04:00	30 October 2022	13:00	
Belison	1							
		Interruption		28 October 2022	15:50	30 October 2022		For pre-emptive measures
Entire Municipality		Interruption		28 October 2022				
Sebaste	1							
		Interruption		28 October 2022	14:40	28 October 2022	15:30	For pre-emptive measures
Entire Municipality		Interruption		28 October 2022	14:40	30 October 2022	15:30	
Sibalom	1							
Tigbalua		Interruption		28 October 2022	06:00			Due to the high water level in the area and electrical tripped off leading to power interruptions
Nazareth		Interruption		28 October 2022	06:00			Due to the high water level in the area and electrical tripped off leading to power interruptions

REGION PROVINCE CITY /MUNICIPALITY BARANGAY		TYPE	SERVICE PROVIDER	DATE OF INTERRUPTION/ OUTAGE	TIME OF INTERRUPTION/ OUTAGE	DATE RESTORED	TIME RESTORED	REMARKS
Catungan		Interruption		28 October 2022	06:00			Due to the high water level in the area and electrical tripped off leading to power interruptions
Inсарayan		Interruption		28 October 2022	06:00			Due to the high water level in the area and electrical tripped off leading to power interruptions
Tigbalua		Interruption				30 October 2022		
Laua-an	1							
		Interruption		28 October 2022	15:20	02 November 2022		Ongoing investigation on the main reason for power failure
San Jose de Buenavista	1							
Several areas		Interruption		28 October 2022		29 October 2022		Ongoing validation on the affected areas
Patnongon	1							
7 barangays		Outage		30 October 2022	16:00			
Tibiao	1							
Purok 3, 4, and 5, Brgy. San Francisco Sur, Sitio Igputoy, Brgy. Tuno, Purok 7, Brgy. San Francisco Norte, Purok 2, Brgy. Amar		Interruption		31 October 2022		30 October 2022		
CAPIZ	7							
Panitan	1							
Cabangahan		Interruption		28 October 2022	20:38	02 November 2022		Pre-emptive power interruption
Cabugao		Interruption		28 October 2022	20:38	02 November 2022		Pre-emptive power interruption
Cadio		Interruption		28 October 2022	20:38	02 November 2022		Pre-emptive power interruption
Ambilay		Interruption		28 October 2022	20:38	02 November 2022		Pre-emptive power interruption
Banga-an		Interruption		28 October 2022	20:38	02 November 2022		Pre-emptive power interruption
Pasugue		Interruption		28 October 2022	20:38	02 November 2022		Pre-emptive power interruption
Agbabadiang		Interruption		28 October 2022	20:38	02 November 2022		Pre-emptive power interruption
Calaan		Interruption		28 October 2022	20:38	02 November 2022		Pre-emptive power interruption
Panay	1							

REGION PROVINCE CITY /MUNICIPALITY BARANGAY		TYPE	SERVICE PROVIDER	DATE OF INTERRUPTION/ OUTAGE	TIME OF INTERRUPTION/ OUTAGE	DATE RESTORED	TIME RESTORED	REMARKS
Magubilan		Interruption		28 October 2022	20:38	03 November 2022		Pre-emptive power interruption
Talasa		Interruption		28 October 2022	20:38	03 November 2022		Pre-emptive power interruption
Tico		Interruption		28 October 2022	20:38	03 November 2022		Pre-emptive power interruption
Agbalo		Interruption		28 October 2022	20:38	03 November 2022		Pre-emptive power interruption
Cogon		Interruption		28 October 2022	20:38	03 November 2022		Pre-emptive power interruption
Libon		Interruption		28 October 2022	20:38	03 November 2022		Pre-emptive power interruption
Binantucan		Interruption		28 October 2022	20:38	03 November 2022		Pre-emptive power interruption
Lanipga		Interruption		28 October 2022	20:38	03 November 2022		Pre-emptive power interruption
Lus-onan		Interruption		28 October 2022	20:38	03 November 2022		Pre-emptive power interruption
Linao		Interruption		28 October 2022	20:38	03 November 2022		Pre-emptive power interruption
Daga		Interruption		28 October 2022	20:38	03 November 2022		Pre-emptive power interruption
Bago Grande		Interruption		28 October 2022	20:38	03 November 2022		Pre-emptive power interruption
Bago Chiquito		Interruption		28 October 2022	20:38	03 November 2022		Pre-emptive power interruption
Anhawon		Interruption		28 October 2022	20:38	03 November 2022		Pre-emptive power interruption
Cabugao Oeste		Interruption		28 October 2022	20:38	03 November 2022		Pre-emptive power interruption
Cabugao Este		Interruption		28 October 2022	20:38	03 November 2022		Pre-emptive power interruption
Pontevedra	1							
Ameligan		Interruption		28 October 2022	20:38	03 November 2022		Pre-emptive power interruption
Pob. Ilaya		Interruption		28 October 2022	20:38	03 November 2022		Pre-emptive power interruption
Tabuc		Interruption		28 October 2022	20:38	03 November 2022		Pre-emptive power interruption
Maayon	1							
		Interruption		28 October 2022	20:38			Pre-emptive power interruption

REGION PROVINCE CITY /MUNICIPALITY BARANGAY		TYPE	SERVICE PROVIDER	DATE OF INTERRUPTION/ OUTAGE	TIME OF INTERRUPTION/ OUTAGE	DATE RESTORED	TIME RESTORED	REMARKS
Roxas City	1							
San Jose		Interruption		28 October 2022	20:38			Pre-emptive power interruption
Jumaquicjic		Interruption		28 October 2022	20:38	29 October 2022		Pre-emptive power interruption
Cabugao		Interruption		28 October 2022	20:38	29 October 2022		Pre-emptive power interruption
President Roxas	1							
Araguel		Interruption		28 October 2022	20:38	03 November 2022		Pre-emptive power interruption
Pondol		Interruption		28 October 2022	20:38	03 November 2022		Pre-emptive power interruption
Poblacion		Interruption		28 October 2022	20:38	03 November 2022		Pre-emptive power interruption
Pilar	1							
Dulangan		Interruption		28 October 2022	20:38	29 October 2022		Pre-emptive power interruption
AKLAN	1							
Malay	1							
Brgy. Poblacion		Interruption				31 October 2022		Majority have their power restored and the rest may experience power interruptions due to stripped power lines/cables
REGION 7	5							
CEBU	3							
Carcar	1							
Danao II, Valencia		Interruption	CEBECO	28 October 2022	23:30	28 October 2022	13:30	Power restored
Guadalupe, Carcar		Interruption	CEBECO	28 October 2022	13:30			CEBECO Informed
Cebu City	1							
Portion of E Sabellano St and Antuwanga Road Guadalupe		Interruption	VECO	26 October 2022	16:47	26 October 2022	17:50	Power restored
Portion of CA, Binocot, Mabini, Paril, Tabla, Panas		Interruption	VECO	28 October 2022	10:56	28 October 2022	01:58	
Portion of Brgy Guba, Adlaon, Tagbao and Sirao		Interruption	VECO	29 October 2022	15:23	29 October 2022	16:23	Partially Restored
Sogod	1							
Brgy Cabawalan		Interruption	CEBECO	28 October 2022	18:30	28 October 2022	20:25	Power restored
Brgy Cabangahan		Interruption	CEBECO	28 October 2022	18:30	28 October 2022	20:25	Power restored
BOHOL	2							

REGION PROVINCE CITY /MUNICIPALITY BARANGAY		TYPE	SERVICE PROVIDER	DATE OF INTERRUPTION/ OUTAGE	TIME OF INTERRUPTION/ OUTAGE	DATE RESTORED	TIME RESTORED	REMARKS
Carmen	1							
Brgy Montesuning		Outage	BOHECO	28 October 2022		28 October 2022	10:00	Power restored
Brgy Nueva Vida Norte		Outage	BOHECO	28 October 2022		28 October 2022	10:00	Power restored
Brgy El Salvador		Outage	BOHECO	28 October 2022		28 October 2022		Power restored
Brgy Montesunting		Outage	BOHECO	28 October 2022		28 October 2022	22:00	Power restored
Brgy Nueva Vida Norte		Outage	BOHECO	28 October 2022		28 October 2022	22:00	Power restored
El Salvador		Outage	BOHECO	28 October 2022		28 October 2022	16:45	Power restored
Candijay	1							
Can-olin & Tawid		Outage	BOHECO II	28 October 2022	22:00	29 October 2022	04:00	Power restored
La Union		Outage	BOHECO II	29 October 2022	07:00	29 October 2022	07:02	Power restored
Tawid, Can-olin, Some parts of Boyoan and Poblacion		Outage	BOHECO II	29 October 2022	10:05			
Panas		Outage	BOHECO II	29 October 2022	10:43			
REGION 8	35							
SOUTHERN LEYTE	7							
Silago	1							
Brgy. Tubod		Interruption	SOLECO	28 October 2022	13:00	30 October 2022		Power restored.
Brgy. Imelda		Interruption	SOLECO	28 October 2022	13:00	30 October 2022		Power restored.
Brgy. Katipunan		Interruption	SOLECO	28 October 2022	13:00	30 October 2022		Power restored
Brgy. Catmon		Interruption	SOLECO	28 October 2022	13:00			Power restored.
		Outage	SOLECO					For verification time of restoration
San Ricardo	1							
Brgy. San Ramon		Interruption	SOLECO					For verification time of restoration
Brgy. Bitoon		Interruption	SOLECO					For verification time of restoration
Brgy. Saub		Interruption	SOLECO					For verification time of restoration
Maasin	1							
Brgy. Bagtican			SOLECO	28 October 2022	14:30			For verification time of restoration
Hinapu Daku			SOLECO	28 October 2022	15:20			For verification time of restoration
San Juan (Cabalian)	1							
		Interruption	SOLECO	29 October 2022				For verification time of restoration

REGION PROVINCE CITY /MUNICIPALITY BARANGAY		TYPE	SERVICE PROVIDER	DATE OF INTERRUPTION/ OUTAGE	TIME OF INTERRUPTION/ OUTAGE	DATE RESTORED	TIME RESTORED	REMARKS
Pintuyan	1							
Entire town		Interruption	SOLECO	28 October 2022	09:40	29 October 2022	16:00	Power restored
Malitbog	1							
Entire town		Interruption	SOLECO	28 October 2022	21:00	29 October 2022	09:20	Power restored
San Francisco	1							
Entire town		Interruption	SOLECO	28 October 2022	21:40	29 October 2022	15:30	Power restored
NORTHERN SAMAR	24							
Province-Wide	24							
		Interruption	NORSAMELCO	28 October 2022	22:00	29 October 2022	15:00	Verified by DILG
SAMAR	4							
Daram	1							
		Interruption	SAMELCO	27 October 2022				For verification time of restoration
Santa Rita	1							
		Interruption	SAMELCO	28 October 2022	18:45	28 October 2022		Verified by DILG
Talalora	1							
		Interruption	SAMELCO	28 October 2022	15:20			For verification time of restoration
Pinabacdao	1							
		Interruption	SAMELCO	28 October 2022	16:00			For verification time of restoration
REGION 12	2							
SARANGANI	1							
Kiamba	1							
		Interruption		27 October 2022	19:00	28 October 2022	08:00	
		Outage		28 October 2022	15:00			Not yet restored
SULTAN KUDARAT	1							
Palimbang	1							
		Interruption		28 October 2022	11:00	28 October 2022	22:00	Central Part, Trees/Branches fell on electric line
		Outage		28 October 2022	11:00			Northern Part, Not yet restored
		Outage		28 October 2022	11:00	29 October 2022	09:00	Southern Part
BARMM	1							
MAGUINDANAO	1							

REGION PROVINCE CITY /MUNICIPALITY BARANGAY		TYPE	SERVICE PROVIDER	DATE OF INTERRUPTION/ OUTAGE	TIME OF INTERRUPTION/ OUTAGE	DATE RESTORED	TIME RESTORED	REMARKS
Datu Odin Sinsuat (Dinaig)	1							
Nabilan		Interruption	Cotabato Light and Power Company	28 October 2022		31 October 2022	15:00	Fully Restored
Tapian		Interruption	Cotabato Light and Power Company	28 October 2022		31 October 2022	15:00	Fully Restored

WATER SUPPLY as of (November 18, 2022 08:00)

REGION PROVINCE CITY /MUNICIPALITY BARANGAY		TYPE	SERVICE PROVIDER	DATE OF INTERRUPTION/ OUTAGE	TIME OF INTERRUPTION/ OUTAGE	DATE RESTORED	TIME RESTORED	REMARKS
GRAND TOTAL	27							
REGION 3	5							
AURORA	2							
DINALUNGAN	1							
				29 October 2022	03:00 pm	02 November 2022		Restored
DINGALAN	1							
				29 October 2022	09:30 am	30 October 2022	10:58 am	Restored
PAMPANGA	1							
PORAC	1							
				30 October 2022	02:00 am	30 October 2022	02:30 am	Restored
TARLAC	1							
BAMBAN	1							
				31 October 2022		01 November 2022	03:00 pm	Restored
ZAMBALES	1							
SAN ANTONIO	1							
				31 October 2022	05:00 am	31 October 2022	11:00 am	Restored
CALABARZON	12							
CAVITE	1							
General Emilio Aguinaldo	1							
Poblacion 1				29 October 2022	04:00 pm	31 October 2022		
Poblacion 2				29 October 2022	04:00 pm	31 October 2022		
Poblacion 3				29 October 2022	04:00 pm	31 October 2022		

REGION PROVINCE CITY /MUNICIPALITY BARANGAY		TYPE	SERVICE PROVIDER	DATE OF INTERRUPTION/ OUTAGE	TIME OF INTERRUPTION/ OUTAGE	DATE RESTORED	TIME RESTORED	REMARKS
Poblacion 4				29 October 2022	04:00 pm	31 October 2022		
Cerca				29 October 2022	04:00 pm	31 October 2022		
Lejos				29 October 2022	04:00 pm	31 October 2022		
Tabora				29 October 2022	04:00 pm	31 October 2022		
Lumipa				29 October 2022	04:00 pm	31 October 2022		
Kabulusan				29 October 2022	04:00 pm	31 October 2022		
Narvaez				29 October 2022	04:00 pm	31 October 2022		
LAGUNA	3							
Calamba	1							
Mayapa				29 October 2022	10:08 am	31 October 2022		
La Mesa				29 October 2022	10:00 am	31 October 2022		
Brgy 3				29 October 2022	12:00 pm	31 October 2022		
Brgy. 6				29 October 2022	12:00 pm	31 October 2022		
Camaligan				29 October 2022	12:00 pm	31 October 2022		
Bagong Kalsada				29 October 2022	12:00 pm	31 October 2022		
Brgy. 7				29 October 2022	01:30 am	31 October 2022		
Alaminos	1							
Brgy 1				29 October 2022	06:30 pm	30 October 2022	06:30 pm	
San Agustin				29 October 2022	06:30 pm	30 October 2022	06:30 pm	
San Andres				29 October 2022	06:30 pm	30 October 2022	06:30 pm	
San Juan				29 October 2022	06:30 pm	30 October 2022	06:30 pm	
Brgy. III				31 October 2022	06:30 pm	04 November 2022	05:00 pm	restored
Rizal	1							
Antipolo				29 October 2022	12:30 pm	30 October 2022	11:00 am	
Entablado				29 October 2022	12:30 pm	30 October 2022	11:00 am	
Laguan				29 October 2022	12:30 pm	30 October 2022	11:00 am	
East Poblacion				29 October 2022	12:30 pm	30 October 2022	11:00 am	
West Poblacion				29 October 2022	12:30 pm	30 October 2022	11:00 am	
Pauli 1				29 October 2022	12:30 pm	30 October 2022	11:00 am	
Pauli 2				29 October 2022	12:30 pm	30 October 2022	11:00 am	
Pook				29 October 2022	12:30 pm	30 October 2022	11:00 am	
Tala				29 October 2022	12:30 pm	30 October 2022	11:00 am	
Talaga				29 October 2022	12:30 pm	30 October 2022	11:00 am	
Tuy				29 October 2022	05:00 pm	30 October 2022	07:00 pm	

REGION PROVINCE CITY /MUNICIPALITY BARANGAY		TYPE	SERVICE PROVIDER	DATE OF INTERRUPTION/ OUTAGE	TIME OF INTERRUPTION/ OUTAGE	DATE RESTORED	TIME RESTORED	REMARKS
BATANGAS	1							
Taysan	1							
Bilogo				29 October 2022	12:15 am	29 October 2022	06:09 pm	
Dagatan				29 October 2022	01:32 am	02 November 2022		
Guinhawa				29 October 2022	07:40 am	02 November 2022		
Mabayabas				29 October 2022	01:32 pm	02 November 2022		
Mahanadiong				29 October 2022	12:38 pm	02 November 2022		
Mapulo				29 October 2022	12:20 pm	02 November 2022		
Mataas na Lupa				29 October 2022	12:25 pm	02 November 2022		
Pagasa				29 October 2022	12:30 am	02 November 2022		
Panghayaan				29 October 2022	10:57 am	02 November 2022		
Pinagbayanan				29 October 2022	07:02 pm	02 November 2022		
Pina				29 October 2022	12:40 am	02 November 2022		
San Isidro				29 October 2022	01:15 am	02 November 2022		
San Marcelino				29 October 2022	10:50 am	02 November 2022		
Sto Nino				29 October 2022	12:35 am	02 November 2022		
Tilambo				29 October 2022	01:18 am	02 November 2022		
QUEZON	7							
Pagbilao	1							
				29 October 2022	01:00 pm	31 October 2022	03:00 pm	
Mauban	1							
				30 October 2022	10:00 am	31 October 2022	07:00 am	
Dolores	1							
				29 October 2022	06:00 pm	30 October 2022		
Catanauan	1							
				29 October 2022	05:00 am	31 October 2022	06:00 pm	
General Luna	1							
				29 October 2022	01:00 pm	03 November 2022	06:00 pm	
Padre Burgos	1							
				29 October 2022	01:00 pm	31 October 2022	09:00 pm	
Gumaca	1							
				29 October 2022	03:00 pm	30 October 2022	03:00 pm	
MIMAROPA	4							
MARINDUQUE	3							

REGION PROVINCE CITY /MUNICIPALITY BARANGAY		TYPE	SERVICE PROVIDER	DATE OF INTERRUPTION/ OUTAGE	TIME OF INTERRUPTION/ OUTAGE	DATE RESTORED	TIME RESTORED	REMARKS
Boac	1							
		Private	Maynilad	29 October 2022		31 October 2022		
Buenavista	1							
Yook		Public	Barangay Water System	30 October 2022	07:40 am	03 November 2022	05:00 pm	
Lipata		Public	Barangay Water System	30 October 2022	10:00 am	03 November 2022	05:00 pm	
Torrijos	1							
Poblacion		Public	LGU	29 October 2022	01:00 pm	03 November 2022	05:00 pm	
PALAWAN	1							
Culion	1							
		Public		29 October 2022	06:00 am	31 October 2022		
REGION 5	1							
CAMARINES NORTE	1							
Daet	1							
Bibirao				28 October 2022		29 October 2022	04:00 pm	
REGION 6	2							
NEGROS OCCIDENTAL	1							
Sipalay	1							
Brgy Manlucahoc		Public		27 October 2022		03 November 2022		The source of water supply at Santo Nino, Sitio Dung-I, Brgy Manlucahoc, Sipalay City was interrupted due to inaccessibility of road
AKLAN	1							
Malay	1							
Barangay Sambiray to Barangay Cubay Sur		Public		31 October 2022		02 November 2022		Water supply was interrupted in some barangays
REGION 7	1							
BOHOL	1							
Candijay	1							
Can-olin		Public	LGU	29 October 2022	10:20 am			not yet restored
Cogtong		Public	LGU	29 October 2022	10:23 am			not yet restored
REGION 8	1							
LEYTE	1							

REGION PROVINCE CITY /MUNICIPALITY BARANGAY		TYPE	SERVICE PROVIDER	DATE OF INTERRUPTION/ OUTAGE	TIME OF INTERRUPTION/ OUTAGE	DATE RESTORED	TIME RESTORED	REMARKS
Albuera	1							
			Water System					Water System shut down due to presence of debris at intake box damaged and washed away and is now undergoing restoration.
BARMM	1							
MAGUINDANAO	1							
Datu Odin Sinsuat (Dinaig)	1							
Awang		Public	Metro Cotabato Water District	27 October 2022	12:00 am	01 November 2022	05:00 am	restored

COMMUNICATION LINES as of (November 18, 2022 08:00)

REGION PROVINCE CITY /MUNICIPALITY BARANGAY		TELECOM PANY	STATUS OF COMMUNICATION	DATE INTERRUPTI ON	TIME INTE RRUPTIO N	DATE RES TORATIO N	TIME RES TORATIO N	2G SITE COUNT	2G WITH COVERAG E	2G % OF COVERAG E	3G SITE COUNT	3G WITH COVERAG E	3G % OF COVERAG E	4G SITE COUNT	4G WITH COVERAG E	4G % OF COVERAG E	REMARKS
GRAND TOTAL	47																
MIMAROPA	8																
MARINDUQUE	6																
Boac	1																
		Smart	Operational	October 29, 2022	05:30	October 30, 2022	11:00										
Buenavista	1																
		Smart	Operational	October 29, 2022	05:30	October 30, 2022	11:00										With signal interruption
Gasan	1																
		Smart	Operational	October 29, 2022	05:30	October 30, 2022	09:30										
		Globe	Operational	October 29, 2022	05:30	October 30, 2022	09:30										
Mogpog	1																
		Smart	Operational	October 29, 2022	05:30	October 30, 2022	11:00										
Santa Cruz	1																

REGION PROVINCE CITY /MUNICIPALITY BARANGAY		TELECOM PANY	STATUS OF COMM UNICATIO N	DATE INT ERRUPTI ON	TIME INTE RRUPTIO N	DATE RES TORATIO N	TIME RES TORATIO N	2G SITE COUNT	2G WITH COVERAG E	2G % OF COVERAG E	3G SITE COUNT	3G WITH COVERAG E	3G % OF COVERAG E	4G SITE COUNT	4G WITH COVERAG E	4G % OF COVERAG E	REMARKS
		Smart	Operational	October 29, 2022	05:30	October 29, 2022	21:42										With signal interruption
Torrijos	1																
		Smart	Operational	October 29, 2022	10:58	October 30, 2022											With signal interruption
		Globe	Operational	October 29, 2022	07:55	October 29, 2022	21:42										
PALAWAN	2																
El Nido (Bacuit)	1																
		Smart	Operational	October 29, 2022	14:51	October 30, 2022											
Busuanga	1																
		Smart	Operational	October 29, 2022	12:00	October 30, 2022	08:00										
REGION 5	1																
CAMARINES NORTE	1																
Capalonga	1																
			Operational	October 27, 2022	19:00	October 28, 2022	08:00										
REGION 8	38																
LEYTE	5																
Baybay	1																
		Globe	Non-operational	October 29, 2022													2G/LTE Services and Broad band/wireline services
Kananga	1																
		Globe	Non-operational	October 29, 2022													2G/LTE Services
San Isidro	1																
		Globe	Non-operational	October 29, 2022													2G/LTE Services
Villaba	1																
		Globe	Non-operational	October 29, 2022													2G/LTE Services and Broad band/wireline services

REGION PROVINCE CITY / MUNICIPALITY BARANGAY		TELECOM PANY	STATUS OF COMM UNICATIO N	DATE INT ERRUPTI ON	TIME INTE RRUPTIO N	DATE RES TORATIO N	TIME RES TORATIO N	2G SITE COUNT	2G WITH COVERAG E	2G % OF COVERAG E	3G SITE COUNT	3G WITH COVERAG E	3G % OF COVERAG E	4G SITE COUNT	4G WITH COVERAG E	4G % OF COVERAG E	REMARKS
Hilongos	1																
		Globe	Non-operational	October 29, 2022													Broadband /wireline services
SOUTHERN LEYTE	6																
Anahawan	1																
		Globe	Non-operational	October 29, 2022													2G/LTE Services and Broad band/wireline services
Hinunangan	1																
		Globe	Non-operational	October 29, 2022													2G/LTE Services
Hinundayan	1																
		Globe	Non-operational	October 29, 2022													2G/LTE Services and Broad band/wireline services
San Juan (Cabalian)	1																
		Globe	Non-operational	October 29, 2022													2G/LTE Services and Broad band/wireline services
Saint Bernard	1																
		Smart	Operational	October 28, 2022	07:30	October 29, 2022											2G/LTE Services and Broad band/wireline services
Silago	1																
		Globe	Operational	October 28, 2022		October 29, 2022											2G/LTE Services
SAMAR	3																
Almagro	1																
		Globe	Non-operational	October 29, 2022													2G/LTE Services
Gandara	1																

REGION PROVINCE CITY /MUNICIPALITY BARANGAY		TELECOM PANY	STATUS OF COMM UNICATIO N	DATE INT ERRUPTI ON	TIME INTE RRUPTIO N	DATE RES TORATIO N	TIME RES TORATIO N	2G SITE COUNT	2G WITH COVERAG E	2G % OF COVERAG E	3G SITE COUNT	3G WITH COVERAG E	3G % OF COVERAG E	4G SITE COUNT	4G WITH COVERAG E	4G % OF COVERAG E	REMARKS
		Globe	Non-operational	October 29, 2022													2G/LTE Services
Calbayog	1																
		Globe	Non-operational	October 29, 2022													Broadband /wireline services
NORTHERN SAMAR	24																
Catubig	1																
		Globe	Non-operational	October 29, 2022													2G/LTE Services
Laoang	1																
		Globe	Non-operational	October 29, 2022													2G/LTE Services
Las Navas	1																
		Globe	Non-operational	October 29, 2022													2G/LTE Services
Province-Wide	24																
		Globe	Non-operational	October 29, 2022													2G/LTE Services
Catarman	1																
		Globe	Non-operational	October 29, 2022													Broadband /wireline services

STATUS OF AIRPORTS as of (November 18, 2022 08:00)

REGION PROVINCE CITY /MUNICIPALITY BARANGAY		NAME OF AIRPORT	STATUS	STRANDED PASSENGERS	DATE REPORTED (Non-Operational)	TIME REPORTED (Non-Operational)	DATE REPORTED (Operational)	TIME REPORTED (Operational)	REMARKS
GRAND TOTAL	9			688					
MIMAROPA	2			688					
PALAWAN	2			688					
Busuanga	1			688					
		Francisco B. Reyes Airport	Operational	688	29 October 2022	08:52	30 October 2022	12:00	
El Nido (Bacuit)	1			0					
		El Nido Airport	Operational	0	29 October 2022		31 October 2022		

REGION PROVINCE CITY /MUNICIPALITY BARANGAY		NAME OF AIRPORT	STATUS	STRANDED PASSENGERS	DATE REPORTED (Non-Operational)	TIME REPORTED (Non-Operational)	DATE REPORTED (Operational)	TIME REPORTED (Operational)	REMARKS
REGION 8	4			0					
LEYTE	2			0					
Tacloban	1			0					
San Jose		DZR Airport	Operational	0					
Ormoc	1			0					
Brgy. Airport		Ormoc Airport	Operational	0					
SAMAR	1			0					
Calbayog	1			0					
Trinidad		Calbayog Airport	Operational	0					
NORTHERN SAMAR	1			0					
Catarman	1			0					
Dalakit		Catarman National Airport	Operational	0					
REGION 10	1			0					
CAMIGUIN	1			0					
Mambajao	1			0					
Baylao		Mambajao Airport	Operational	0	28 October 2022		29 October 2022		
CARAGA	1			0					
SURIGAO DEL NORTE	1			0					
Surigao City	1			0					
		Surigao City Airport	Operational	0	28 October 2022		30 October 2022		
BARMM	1			0					
MAGUINDANAO	1			0					
Datu Odin Sinsuat (Dinaig)	1			0					
Awang		Awang airport	Operational	0	28 October 2022	21:00	29 October 2022		Awang Airport has resumed normal flight operations with no noted cancellation.

STATUS OF FLIGHTS as of (November 18, 2022 08:00)

REGION PROVINCE CITY /MUNICIPALITY BARANGAY		AIRPORT	AIRLINE	TYPE	FLIGHT NO	ROUTE	DATE CANCELLED	TIME CANCELLED	DATE RESUMED	TIME RESUMED	REMARKS
GRAND TOTAL	471										
REGION 3	16										
PAMPANGA	16										
CLARK	16										
		CATICLAN - CLARK		Domestic	Z2 - 922		29 October 2022		30 October 2022		
		CLARK -CATICLAN		Domestic	Z2 - 921		29 October 2022		30 October 2022		
		CEBU- CLARK		Domestic	PR 2833		30 October 2022		30 October 2022		
		CEBU- CLARK		Domestic	PR 2834		30 October 2022		30 October 2022		
		CEBU- CLARK		Domestic	5P2833				30 October 2022		
		CLARK-CEBU		Domestic	PR 4834		30 October 2022		30 October 2022		
		BUSAN-CLARK			LJ 31		30 October 2022		30 October 2022		
		BUSAN-CLARK			LJ 32		30 October 2022		30 October 2022		
		SEOUL-CLARK			LJ 23		30 October 2022		30 October 2022		
		SEOUL-CLARK			LJ 23		30 October 2022		30 October 2022		
		SEOUL-CLARK			KE 5763		30 October 2022		30 October 2022		
		BUSAN-CLARK			KE 5764		30 October 2022		30 October 2022		
		BUSAN-CLARK			KE 5765		30 October 2022		30 October 2022		
		BUSAN-CLARK			KE 5766		30 October 2022		30 October 2022		
		EL NIDO-CLARK		Domestic	T6210		30 October 2022		30 October 2022		
		CLARK-EL NIDO		Domestic	T6211		30 October 2022		30 October 2022		
MIMAROPA	8										
PALAWAN	8										
Busuanga	4										
		Francisco B. Reyes Airport	CebGo	Domestic		Busuanga - Manila	29 October 2022	08:52	30 October 2022		
		Francisco B. Reyes Airport	Sunlight	Domestic		Busuanga - Manila	29 October 2022	08:52	30 October 2022		
		Francisco B. Reyes Airport	AirPhil	Domestic		Busuanga - Manila	29 October 2022	08:52	30 October 2022		
		Francisco B. Reyes Airport	AirSwift	Domestic		Busuanga - Manila , Busuanga _EL Nido	29 October 2022	08:52	30 October 2022		
El Nido (Bacuit)	1										
		El Nido Airport	AirSwift	Domestic		El Nido - Manila	29 October 2022		31 October 2022		
Puerto Princesa	3										

REGION PROVINCE CITY /MUNICIPALITY BARANGAY		AIRPORT	AIRLINE	TYPE	FLIGHT NO	ROUTE	DATE CANCELLED	TIME CANCELLED	DATE RESUMED	TIME RESUMED	REMARKS
		Puerto Princesa International Airport	Philippine Airlines	Domestic	PR 1781	MNL-PPC	30 October 2022	06:40	31 October 2022		
		Puerto Princesa International Airport	Cebu Pacific	Domestic	5J 635	MNL-PPC	30 October 2022	07:50	31 October 2022		
		Puerto Princesa International Airport	Cebu Pacific	Domestic	5J 637	MNL-PPC	30 October 2022	09:40	31 October 2022		
REGION 5	53										
ALBAY	28										
Legazpi City	28										
		NAIA	Cebu Pacific	Domestic	5J 323	MNL-LGP	30 October 2022	00:30	31 October 2022		
		BIA	Cebu Pacific	Domestic	5J 322	MNL-LGP	30 October 2022		31 October 2022		
		NAIA	Cebu Pacific	Domestic	5J321	MNL-LGP	30 October 2022		31 October 2022		
		BIA	Cebu Pacific	Domestic	5J 324	LGP-MNL	30 October 2022	00:30	31 October 2022		
		NAIA	Cebu Pacific	Domestic	DG 6193	MNL-LGP	29 October 2022	20:30	31 October 2022		
		BIA	Cebu Pacific	Domestic	DG 6194	LGP-MNL	29 October 2022	20:30	31 October 2022		
		NAIA	Philippine Airlines	Domestic	PR 2917	MNL-LGP	30 October 2022	00:30	31 October 2022		
		BIA	Philippine Airlines	Domestic	PR 2918	LGP-MNL	30 October 2022	00:30	31 October 2022		
		NAIA	Philippine Airlines	Domestic	PR 2923	MNL-LGP	30 October 2022	00:30	31 October 2022		
		BIA	Philippine Airlines	Domestic	PR 2924	LGP-MNL	30 October 2022	00:30	31 October 2022		
		BIA	Cebu Pacific	Domestic	5J 322	LGP-MNL	29 October 2022		31 October 2022		
		BIA	Cebu Pacific	Domestic	DG 6194	LGP-MNL	29 October 2022		31 October 2022		
		BIA	Cebu Pacific	Domestic	5J 326	LGP-MNL	29 October 2022		31 October 2022		
		BIA	Cebu Pacific	Domestic	5J 328	LGP-MNL	29 October 2022		31 October 2022		
		BIA	Cebu Pacific	Domestic	DG 6196	LGP-MNL	29 October 2022		31 October 2022		
		NAIA	Cebu Pacific	Domestic	5J 321	MNL-LGP	29 October 2022		31 October 2022		
		NAIA	Cebu Pacific	Domestic	DG 6193	MNL-LGP	29 October 2022		31 October 2022		
		NAIA	Cebu Pacific	Domestic	5J 325	MNL-LGP	29 October 2022		31 October 2022		
		NAIA	Cebu Pacific	Domestic	5J 327	MNL-LGP	29 October 2022		31 October 2022		
		NAIA	Cebu Pacific	Domestic	DG 6195	MNL-LGP	29 October 2022		31 October 2022		
		BIA	Cebu Pacific	Domestic	DG 6207	LGP-CEB	29 October 2022		31 October 2022		
		Mactan International Airport	Cebu Pacific	Domestic	DG 6206	CEB-LGP	29 October 2022		31 October 2022		

REGION PROVINCE CITY /MUNICIPALITY BARANGAY		AIRPORT	AIRLINE	TYPE	FLIGHT NO	ROUTE	DATE CANCELLED	TIME CANCELLED	DATE RESUMED	TIME RESUMED	REMARKS
		BIA	Philippine Airlines	Domestic	PR 2922	LGP-MNL	29 October 2022		31 October 2022		
		BIA	Philippine Airlines	Domestic	PR 2924	LGP-MNL	29 October 2022		31 October 2022		
		BIA	Philippine Airlines	Domestic	PR 2920	LGP-MNL	29 October 2022		31 October 2022		
		NAIA	Philippine Airlines	Domestic	PR 2921	MNL-LGP	29 October 2022		31 October 2022		
		NAIA	Philippine Airlines	Domestic	PR 2923	MNL-LGP	29 October 2022		31 October 2022		
		NAIA	Philippine Airlines	Domestic	PR 2919	MNL-LGP	29 October 2022		31 October 2022		
CAMARINES SUR	8										
Naga City	8										
		Naga Airport	Cebu Pacific	Domestic	DG 6114	WNP-MNL	30 October 2022	00:30	31 October 2022		
		NAIA	Cebu Pacific	Domestic	DG 6113	MNL-WNP	30 October 2022	00:30	31 October 2022		
		NAIA	Cebu Pacific	Domestic	DG 6117	MNL-WNP	30 October 2022	08:30	31 October 2022		
		Naga Airport	Cebu Pacific	Domestic	DG 6118	WNP-MNL	30 October 2022	08:30	31 October 2022		
		Naga Airport	Cebu Pacific	Domestic	DG 6112	WNP-MNL	29 October 2022		31 October 2022		
		Naga Airport	Cebu Pacific	Domestic	DG 6118	WNP-MNL	29 October 2022		31 October 2022		
		NAIA	Cebu Pacific	Domestic	DG 6111	MNL-WNP	29 October 2022		31 October 2022		
		NAIA	Cebu Pacific	Domestic	DG 6117	MNL-WNP	29 October 2022		31 October 2022		
CATANDUANES	8										
Virac	8										
		NAIA	Cebu Pacific	Domestic	5J 841	MNL-VRC	30 October 2022	00:30	31 October 2022		
		Virac Airport	Cebu Pacific	Domestic	5J 842	VRC-MNL	30 October 2022	00:30	31 October 2022		
		NAIA	Cebu Pacific	Domestic	DG 6163	MNL-VRC	28 October 2022	06:20	31 October 2022		
		Virac Airport	Cebu Pacific	Domestic	DG 6164	VRC-MNL	28 October 2022	08:05	31 October 2022		
		NAIA	Cebu Pacific	Domestic	5J 821	MNL-VRC	29 October 2022		31 October 2022		
		NAIA	Cebu Pacific	Domestic	DG 6163	MNL-VRC	29 October 2022		31 October 2022		
		Virac Airport	Cebu Pacific	Domestic	5J 822	VRC-MNL	29 October 2022		31 October 2022		
		Virac Airport	Cebu Pacific	Domestic	DG 6164	VRC-MNL	29 October 2022		31 October 2022		
MASBATE	9										
Masbate City	9										
		NAIA	Cebu Pacific	Domestic	DG 6177	MNL-MBT	30 October 2022	00:30	31 October 2022		
		Masbate Airport	Cebu Pacific	Domestic	DG 6178	MBT-MNL	30 October 2022	00:30	31 October 2022		
		Masbate Airport	Cebu Pacific	Domestic	DG 6178	MBT-MNL	29 October 2022		31 October 2022		

REGION PROVINCE CITY /MUNICIPALITY BARANGAY		AIRPORT	AIRLINE	TYPE	FLIGHT NO	ROUTE	DATE CANCELLED	TIME CANCELLED	DATE RESUMED	TIME RESUMED	REMARKS
		Masbate Airport	Cebu Pacific	Domestic	DG 6180	MBT-MNL	29 October 2022		31 October 2022		
		NAIA	Cebu Pacific	Domestic	DG 6177	MNL-MBT	29 October 2022		31 October 2022		
		NAIA	Cebu Pacific	Domestic	DG 6179	MNL-MBT	29 October 2022		31 October 2022		
		NAIA	Cebu Pacific	Domestic	DG 6177	MNL-MBT	28 October 2022	05:50	31 October 2022		
		NAIA	Cebu Pacific	Domestic	DG 6179	MNL-MBT	28 October 2022	08:15	31 October 2022		
		Masbate Airport	Cebu Pacific	Domestic	DG 6178	MBT-MNL	28 October 2022	07:40	31 October 2022		
REGION 6	9										
ILOILO	6										
Cabatuan	6										
		Iloilo International Airport	Philippines Airasia	Domestic	A320-Z2313/314	Mnl-Ilo-Mnl	29 October 2022	21:30	30 October 2022		
		Iloilo International Airport	Philippines Airasia	Domestic	A320-Z2315/316	Mnl-Ilo-Mnl	29 October 2022	21:30	30 October 2022		
		Iloilo International Airport	Philippines Airasia	Domestic	A320-Z2309/310	Mnl-Ilo-Mnl	29 October 2022	21:30	30 October 2022		
		Iloilo International Airport	Philippines Airlines	Domestic	A320-PR2145/46	Mnl-Ilo-Mnl	29 October 2022	21:30	30 October 2022		
		Iloilo International Airport	Philippines Airlines	Domestic	A320-PR2147/48	Mnl-Ilo-Mnl	29 October 2022	21:30	30 October 2022		
		Iloilo International Airport	Cebu Pacific	Domestic	A321-5J450/451	Mnl-Ilo-Mnl	29 October 2022	21:30	30 October 2022		
AKLAN	3										
Malay	3										
		Caticlan-Boracay Airport	Airasia	Domestic			29 October 2022	15:00	31 October 2022		
		Caticlan-Boracay Airport	Philippines	Domestic			29 October 2022	15:00	30 October 2022		
		Caticlan-Boracay Airport	Cebu Pacific	Domestic			29 October 2022	15:00	31 October 2022		
REGION 8	7										
LEYTE	7										
Tacloban	7										

REGION PROVINCE CITY /MUNICIPALITY BARANGAY		AIRPORT	AIRLINE	TYPE	FLIGHT NO	ROUTE	DATE CANCELLED	TIME CANCELLED	DATE RESUMED	TIME RESUMED	REMARKS
San Jose		DZR Airport	PAL	Domestic	PR2236 - PR2237	CEBU-TACLOB AN-CEBU	28 October 2022	09:00			Passengers of the said flights are advised to refund or rebook their tickets to the next available flights
San Jose		DZR Airport	CEBU PACIFIC AIR	Domestic	5J 653/654	MANILA- TACLOBAN	29 October 2022				
SAN JOSE		DZR AIRPORT	CEBU PACIFIC AIR	Domestic	5J 657/658	MANILA- TACLOBAN	29 October 2022				
SAN JOSE		DZR AIRPORT	PHILIPPINE AIRLINES	Domestic	PR 1987/1988	MANILA- TACLOBAN	29 October 2022				
SAN JOSE		DZR AIRPORT	PHILIPPINE AIR ASIA	Domestic	Z2 329/330	MANILA- TACLOBAN	29 October 2022				
SAN JOSE		DZR AIRPORT	CEBU PACIFIC AIR	Domestic	5J 649/650	MANILA- TACLOBAN	30 October 2022				
SAN JOSE		DZR AIRPORT	PHILIPPINE AIR ASIA	Domestic	Z2 327/328	MANILA- TACLOBAN	29 October 2022		30 October 2022	06:45	
NCR	378										
NCR	378										
PASAY	378										
		NAIA	PAL Exess (2P)	Domestic	2P 2671	Manila-Calbayog- Manila	29 October 2022	15:20	01 November 2022	04:00	Resumed
		NAIA	PAL Exess (2P)	Domestic	2P 2672	Manila-Calbayog- Manila	29 October 2022	15:20	01 November 2022	04:00	Resumed
		NAIA	PAL Exess (2P)	Domestic	2P 2921	Manila-Legazpi- Manila	29 October 2022	15:20	01 November 2022	04:00	Resumed
		NAIA	PAL Exess (2P)	Domestic	2P 2922	Manila-Legazpi- Manila	29 October 2022	15:20	01 November 2022	04:00	Resumed
		NAIA	PAL Exess (2P)	Domestic	2P 2923	Manila-Legazpi- Manila	29 October 2022	15:20	01 November 2022	04:00	Resumed
		NAIA	PAL Exess (2P)	Domestic	2P 2924	Manila-Legazpi- Manila	29 October 2022	15:20	01 November 2022	04:00	Resumed
		NAIA	PAL Exess (2P)	Domestic	2P 2932	Manila-Basco- Manila	29 October 2022	15:20	01 November 2022	04:00	Resumed
		NAIA	PAL Exess (2P)	Domestic	2P 2933	Manila-Basco- Manila	29 October 2022	15:20	01 November 2022	04:00	Resumed
		NAIA	PAL Exess (2P)	Domestic	2P 2961	Manila- Busuanga- Manila	29 October 2022	15:20	01 November 2022	04:00	Resumed
		NAIA	PAL Exess (2P)	Domestic	2P 2962	Manila- Busuanga- Manila	29 October 2022	15:20	01 November 2022	04:00	Resumed

REGION PROVINCE CITY /MUNICIPALITY BARANGAY	AIRPORT	AIRLINE	TYPE	FLIGHT NO	ROUTE	DATE CANCELLED	TIME CANCELLED	DATE RESUMED	TIME RESUMED	REMARKS
	NAIA	PAL Exess (2P)	Domestic	2P 2033	Manila-Caticlan- Manila	29 October 2022	15:20	01 November 2022	04:00	Resumed
	NAIA	PAL Exess (2P)	Domestic	2P 2034	Manila-Caticlan- Manila	29 October 2022	15:20	01 November 2022	04:00	Resumed
	NAIA	PAL Exess (2P)	Domestic	2P 2039	Manila-Caticlan- Manila	29 October 2022	15:20	01 November 2022	04:00	Resumed
	NAIA	PAL Exess (2P)	Domestic	2P 2040	Manila-Caticlan- Manila	29 October 2022	15:20	01 November 2022	04:00	Resumed
	NAIA	PAL Exess (2P)	Domestic	2P 2963	Manila- Busuanga- Manila	29 October 2022	15:20	01 November 2022	04:00	Resumed
	NAIA	PAL Exess (2P)	Domestic	2P 2964	Manila- Busuanga- Manila	29 October 2022	15:20	01 November 2022	04:00	Resumed
	NAIA	PAL Exess (2P)	Domestic	2P 2965	Manila- Busuanga- Manila	29 October 2022	15:20	01 November 2022	04:00	Resumed
	NAIA	PAL Exess (2P)	Domestic	2P 2966	Manila- Busuanga- Manila	29 October 2022	15:20	01 November 2022	04:00	Resumed
	NAIA	PAL Exess (2P)	Domestic	2P 2037	Manila-Caticlan- Manila	29 October 2022	15:20	01 November 2022	04:00	Resumed
	NAIA	PAL Exess (2P)	Domestic	2P 2038	Manila-Caticlan- Manila	29 October 2022	15:20	01 November 2022	04:00	Resumed
	NAIA	PAL Exess (2P)	Domestic	2P 2041	Manila-Caticlan- Manila	29 October 2022	15:20	01 November 2022	04:00	Resumed
	NAIA	PAL Exess (2P)	Domestic	2P 2042	Manila-Caticlan- Manila	29 October 2022	15:20	01 November 2022	04:00	Resumed
	NAIA	PAL Exess (2P)	Domestic	2P 2035	Manila-Caticlan- Manila	29 October 2022	15:20	01 November 2022	04:00	Resumed
	NAIA	PAL Exess (2P)	Domestic	2P 2036	Manila-Caticlan- Manila	29 October 2022	15:20	01 November 2022	04:00	Resumed
	NAIA	PAL Exess (2P)	Domestic	2P 2919	Manila-Legazpi- Manila	29 October 2022	15:20	01 November 2022	04:00	Resumed
	NAIA	PAL Exess (2P)	Domestic	2P 2920	Manila-Legazpi- Manila	29 October 2022	15:20	01 November 2022	04:00	Resumed
	NAIA	PAL Exess (2P)	Domestic	2P 2043	Manila-Caticlan- Manila	29 October 2022	15:20	01 November 2022	04:00	Resumed
	NAIA	PAL Exess (2P)	Domestic	2P 2044	Manila-Caticlan- Manila	29 October 2022	15:20	01 November 2022	04:00	Resumed
	NAIA	PAL Exess (2P)	Domestic	2P 2045	Manila-Caticlan- Manila	29 October 2022	15:20	01 November 2022	04:00	Resumed
	NAIA	PAL Exess (2P)	Domestic	2P 2046	Manila-Caticlan- Manila	29 October 2022	15:20	01 November 2022	04:00	Resumed

REGION PROVINCE CITY /MUNICIPALITY BARANGAY	AIRPORT	AIRLINE	TYPE	FLIGHT NO	ROUTE	DATE CANCELLED	TIME CANCELLED	DATE RESUMED	TIME RESUMED	REMARKS
	NAIA	PAL Exess (2P)	Domestic	2P 2047	Manila-Caticlan-Manila	29 October 2022	15:20	01 November 2022	04:00	Resumed
	NAIA	PAL Exess (2P)	Domestic	2P 2048	Manila-Caticlan-Manila	29 October 2022	15:20	01 November 2022	04:00	Resumed
	NAIA	PAL Exess (2P)	Domestic	2P 2529	Manila-Cagayan-Manila	29 October 2022	22:00	01 November 2022	04:00	Resumed
	NAIA	PAL Exess (2P)	Domestic	2P 2530	Manila-Cagayan-Manila	29 October 2022	22:00	01 November 2022	04:00	Resumed
	NAIA	PAL Exess (2P)	Domestic	2P 2145	Manila-Iloilo-Manila	29 October 2022	22:00	01 November 2022	04:00	Resumed
	NAIA	PAL Exess (2P)	Domestic	2P 2146	Manila-Iloilo-Manila	29 October 2022	22:00	01 November 2022	04:00	Resumed
	NAIA	PAL Exess (2P)	Domestic	2P 2147	Manila-Iloilo-Manila	29 October 2022	22:00	01 November 2022	04:00	Resumed
	NAIA	PAL Exess (2P)	Domestic	2P 2148	Manila-Iloilo-Manila	29 October 2022	22:00	01 November 2022	04:00	Resumed
	NAIA	PAL Exess (2P)	Domestic	2P 2205	Manila-Roxas-Manila	29 October 2022	22:00	01 November 2022	04:00	Resumed
	NAIA	PAL Exess (2P)	Domestic	2P 2206	Manila-Roxas-Manila	29 October 2022	22:00	01 November 2022	04:00	Resumed
	NAIA	PAL Exess (2P)	Domestic	2P 2135	Manila-Bacolod-Manila	29 October 2022	22:00	01 November 2022	04:00	Resumed
	NAIA	PAL Exess (2P)	Domestic	2P 2136	Manila-Bacolod-Manila	29 October 2022	22:00	01 November 2022	04:00	Resumed
	NAIA	PAL Exess (2P)	Domestic	2P 2825	Manila-Davao	29 October 2022	22:00	01 November 2022	04:00	Resumed
	NAIA	PAL Exess (2P)	Domestic	2P 2823	Manila-Davao	29 October 2022	22:00	01 November 2022	04:00	Resumed
	NAIA	Cebu Pacific (5J)	Domestic	5J 196	Manila-Cauayan-Manila	29 October 2022	15:20	01 November 2022	04:00	Resumed
	NAIA	Cebu Pacific (5J)	Domestic	5J 197	Manila-Cauayan-Manila	29 October 2022	15:20	01 November 2022	04:00	Resumed
	NAIA	Cebu Pacific (5J)	Domestic	5J 504	Manila-Tuguegarao-Manila	29 October 2022	15:20	01 November 2022	04:00	Resumed
	NAIA	Cebu Pacific (5J)	Domestic	5J 505	Manila-Tuguegarao-Manila	29 October 2022	15:20	01 November 2022	04:00	Resumed
	NAIA	Cebu Pacific (5J)	Domestic	5J 506	Manila-Tuguegarao-Manila	29 October 2022	15:20	01 November 2022	04:00	Resumed
	NAIA	Cebu Pacific (5J)	Domestic	5J 507	Manila-Tuguegarao-Manila	29 October 2022	15:20	01 November 2022	04:00	Resumed
	NAIA	Cebu Pacific (5J)	Domestic	5J 851	Manila-Zamboanga-Manila	29 October 2022	15:20	01 November 2022	04:00	Resumed
	NAIA	Cebu Pacific (5J)	Domestic	5J 852	Manila-Zamboanga-Manila	29 October 2022	15:20	01 November 2022	04:00	Resumed

REGION PROVINCE CITY /MUNICIPALITY BARANGAY	AIRPORT	AIRLINE	TYPE	FLIGHT NO	ROUTE	DATE CANCELLED	TIME CANCELLED	DATE RESUMED	TIME RESUMED	REMARKS
	NAIA	Cebu Pacific (5J)	Domestic	5J 895	Manila-Caticlan	29 October 2022	15:20	01 November 2022	04:00	Resumed
	NAIA	Cebu Pacific (5J)	Domestic	5J 909	Manila-Caticlan-Manila	29 October 2022	15:20	01 November 2022	04:00	Resumed
	NAIA	Cebu Pacific (5J)	Domestic	5J 910	Manila-Caticlan-Manila	29 October 2022	15:20	01 November 2022	04:00	Resumed
	NAIA	Cebu Pacific (5J)	Domestic	5J 899	Manila-Caticlan-Manila	29 October 2022	15:20	01 November 2022	04:00	Resumed
	NAIA	Cebu Pacific (5J)	Domestic	5J 890	Manila-Caticlan-Manila	29 October 2022	15:20	01 November 2022	04:00	Resumed
	NAIA	Cebu Pacific (5J)	Domestic	5J 911	Manila-Caticlan-Manila	29 October 2022	15:20	01 November 2022	04:00	Resumed
	NAIA	Cebu Pacific (5J)	Domestic	5J 912	Manila-Caticlan-Manila	29 October 2022	15:20	01 November 2022	04:00	Resumed
	NAIA	Cebu Pacific (5J)	Domestic	5J 919	Manila-Caticlan-Manila	29 October 2022	15:20	01 November 2022	04:00	Resumed
	NAIA	Cebu Pacific (5J)	Domestic	5J 920	Manila-Caticlan-Manila	29 October 2022	15:20	01 November 2022	04:00	Resumed
	NAIA	Cebu Pacific (5J)	Domestic	5J 901	Manila-Caticlan-Manila	29 October 2022	15:20	01 November 2022	04:00	Resumed
	NAIA	Cebu Pacific (5J)	Domestic	5J 902	Manila-Caticlan-Manila	29 October 2022	15:20	01 November 2022	04:00	Resumed
	NAIA	Cebu Pacific (5J)	Domestic	5J 903	Manila-Caticlan-Manila	29 October 2022	15:20	01 November 2022	04:00	Resumed
	NAIA	Cebu Pacific (5J)	Domestic	5J 904	Manila-Caticlan-Manila	29 October 2022	15:20	01 November 2022	04:00	Resumed
	NAIA	Cebu Pacific (5J)	Domestic	5J 2001	Manila-Caticlan-Manila	29 October 2022	15:20	01 November 2022	04:00	Resumed
	NAIA	Cebu Pacific (5J)	Domestic	5J 2002	Manila-Caticlan-Manila	29 October 2022	15:20	01 November 2022	04:00	Resumed
	NAIA	Cebu Pacific (5J)	Domestic	5J 905	Manila-Caticlan-Manila	29 October 2022	15:20	01 November 2022	04:00	Resumed
	NAIA	Cebu Pacific (5J)	Domestic	5J 906	Manila-Caticlan-Manila	29 October 2022	15:20	01 November 2022	04:00	Resumed
	NAIA	Cebu Pacific (5J)	Domestic	5J 321	Manila-Legazpi-Manila	29 October 2022	15:20	01 November 2022	04:00	Resumed
	NAIA	Cebu Pacific (5J)	Domestic	5J 322	Manila-Legazpi-Manila	29 October 2022	15:20	01 November 2022	04:00	Resumed
	NAIA	Cebu Pacific (5J)	Domestic	5J 325	Manila-Legazpi-Manila	29 October 2022	15:20	01 November 2022	04:00	Resumed
	NAIA	Cebu Pacific (5J)	Domestic	5J 326	Manila-Legazpi-Manila	29 October 2022	15:20	01 November 2022	04:00	Resumed
	NAIA	Cebu Pacific (5J)	Domestic	5J 327	Manila-Legazpi-Manila	29 October 2022	15:20	01 November 2022	04:00	Resumed

REGION PROVINCE CITY /MUNICIPALITY BARANGAY	AIRPORT	AIRLINE	TYPE	FLIGHT NO	ROUTE	DATE CANCELLED	TIME CANCELLED	DATE RESUMED	TIME RESUMED	REMARKS
	NAIA	Cebu Pacific (5J)	Domestic	5J 328	Manila-Legazpi-Manila	29 October 2022	15:20	01 November 2022	04:00	Resumed
	NAIA	Cebu Pacific (5J)	Domestic	5J 821	Manila-Virac-Manila	29 October 2022	15:20	01 November 2022	04:00	Resumed
	NAIA	Cebu Pacific (5J)	Domestic	5J 822	Manila-Virac-Manila	29 October 2022	15:20	01 November 2022	04:00	Resumed
	NAIA	Cebu Pacific (5J)	Domestic	5J 647	Manila-Puerto Princesa-Manila	29 October 2022	22:00	01 November 2022	04:00	Resumed
	NAIA	Cebu Pacific (5J)	Domestic	5J 648	Manila-Puerto Princesa-Manila	29 October 2022	22:00	01 November 2022	04:00	Resumed
	NAIA	Cebu Pacific (5J)	Domestic	5J 2503	Manila-Cebu-Manila	29 October 2022	22:00	01 November 2022	04:00	Resumed
	NAIA	Cebu Pacific (5J)	Domestic	5J 2504	Manila-Cebu-Manila	29 October 2022	22:00	01 November 2022	04:00	Resumed
	NAIA	Cebu Pacific (5J)	Domestic	5J 459	Manila-Iloilo-Manila	29 October 2022	22:00	01 November 2022	04:00	Resumed
	NAIA	Cebu Pacific (5J)	Domestic	5J 460	Manila-Iloilo-Manila	29 October 2022	22:00	01 November 2022	04:00	Resumed
	NAIA	Cebu Pacific (5J)	Domestic	5J 653	Manila-Tacloban-Manila	29 October 2022	22:00	01 November 2022	04:00	Resumed
	NAIA	Cebu Pacific (5J)	Domestic	5J 654	Manila-Tacloban-Manila	29 October 2022	22:00	01 November 2022	04:00	Resumed
	NAIA	Cebu Pacific (5J)	Domestic	5J 2501	Manila-Cebu-Manila	29 October 2022	22:00	01 November 2022	04:00	Resumed
	NAIA	Cebu Pacific (5J)	Domestic	5J 2502	Manila-Cebu-Manila	29 October 2022	22:00	01 November 2022	04:00	Resumed
	NAIA	Cebu Pacific (5J)	Domestic	5J 477	Manila-Bacolod-Manila	29 October 2022	22:00	01 November 2022	04:00	Resumed
	NAIA	Cebu Pacific (5J)	Domestic	5J 478	Manila-Bacolod-Manila	29 October 2022	22:00	01 November 2022	04:00	Resumed
	NAIA	Cebu Pacific (5J)	Domestic	5J 569	Manila-Cebu-Manila	29 October 2022	22:00	01 November 2022	04:00	Resumed
	NAIA	Cebu Pacific (5J)	Domestic	5J 570	Manila-Cebu-Manila	29 October 2022	22:00	01 November 2022	04:00	Resumed
	NAIA	Cebu Pacific (5J)	Domestic	5J 3965	Manila-Davao	29 October 2022	22:00	01 November 2022	04:00	Resumed
	NAIA	Cebu Pacific (5J)	Domestic	5J 2267	Manila-Cebu	29 October 2022	22:00	01 November 2022	04:00	Resumed
	NAIA	Cebu Pacific (5J)	Domestic	5J 2505	Manila-Cebu	29 October 2022	22:00	01 November 2022	04:00	Resumed
	NAIA	Cebu Pacific (5J)	Domestic	5J 2509	Manila-Cebu	29 October 2022	22:00	01 November 2022	04:00	Resumed
	NAIA	Cebu Pacific (5J)	Domestic	5J 983	Manila-Davao	29 October 2022	22:00	01 November 2022	04:00	Resumed

REGION PROVINCE CITY /MUNICIPALITY BARANGAY	AIRPORT	AIRLINE	TYPE	FLIGHT NO	ROUTE	DATE CANCELLED	TIME CANCELLED	DATE RESUMED	TIME RESUMED	REMARKS
	NAIA	Cebu Pacific (5J)	Domestic	5J 629	Dumaguete-Manila	29 October 2022	22:00	01 November 2022	04:00	Resumed
	NAIA	Cebu Pacific (5J)	Domestic	5J 630	Dumaguete-Manila	29 October 2022	22:00	01 November 2022	04:00	Resumed
	NAIA	Cebu Pacific (5J)	Domestic	5J 997	Manila-Gensan-Manila	29 October 2022	22:00	01 November 2022	04:00	Resumed
	NAIA	Cebu Pacific (5J)	Domestic	5J 998	Manila-Gensan-Manila	29 October 2022	22:00	01 November 2022	04:00	Resumed
	NAIA	Cebu Pacific (5J)	Domestic	5J 631	Manila-Dumaguete-Manila	29 October 2022	22:00	01 November 2022	04:00	Resumed
	NAIA	Cebu Pacific (5J)	Domestic	5J 632	Manila-Dumaguete-Manila	29 October 2022	22:00	01 November 2022	04:00	Resumed
	NAIA	Cebu Pacific (5J)	Domestic	5J 622	Manila-Tagbilaran	29 October 2022	22:00	01 November 2022	04:00	Resumed
	NAIA	Cebu Pacific (5J)	Domestic	5J 618	Manila-Tagbilaran	29 October 2022	22:00	01 November 2022	04:00	Resumed
	NAIA	Cebu Pacific (5J)	Domestic	5J 639	Manila-Puerto Princesa-Manila	29 October 2022	22:00	01 November 2022	04:00	Resumed
	NAIA	Cebu Pacific (5J)	Domestic	5J 640	Manila-Puerto Princesa-Manila	29 October 2022	22:00	01 November 2022	04:00	Resumed
	NAIA	Cebu Pacific (5J)	Domestic	5J 854	Zamboanga-Manila	29 October 2022	22:00	01 November 2022	04:00	Resumed
	NAIA	Cebu Pacific (5J)	Domestic	5J 384	Cagayan-Manila	29 October 2022	22:00	01 November 2022	04:00	Resumed
	NAIA	Cebu Pacific (5J)	Domestic	5J 893	Manila-Caticlan-Manila	29 October 2022	22:00	01 November 2022	04:00	Resumed
	NAIA	Cebu Pacific (5J)	Domestic	5J 894	Manila-Caticlan-Manila	29 October 2022	22:00	01 November 2022	04:00	Resumed
	NAIA	AirAsia (Z2)	Domestic	Z2 219	Manila-Caticlan-Manila	29 October 2022	15:20	01 November 2022	04:00	Resumed
	NAIA	AirAsia (Z2)	Domestic	Z2 220	Manila-Caticlan-Manila	29 October 2022	15:20	01 November 2022	04:00	Resumed
	NAIA	AirAsia (Z2)	Domestic	Z2 221	Manila-Caticlan-Manila	29 October 2022	15:20	01 November 2022	04:00	Resumed
	NAIA	AirAsia (Z2)	Domestic	Z2 222	Manila-Caticlan-Manila	29 October 2022	15:20	01 November 2022	04:00	Resumed
	NAIA	AirAsia (Z2)	Domestic	Z2 223	Manila-Caticlan-Manila	29 October 2022	15:20	01 November 2022	04:00	Resumed
	NAIA	AirAsia (Z2)	Domestic	Z2 224	Manila-Caticlan-Manila	29 October 2022	15:20	01 November 2022	04:00	Resumed
	NAIA	AirAsia (Z2)	Domestic	Z2 225	Manila-Caticlan-Manila	29 October 2022	15:20	01 November 2022	04:00	Resumed
	NAIA	AirAsia (Z2)	Domestic	Z2 226	Manila-Caticlan-Manila	29 October 2022	15:20	01 November 2022	04:00	Resumed

REGION PROVINCE CITY /MUNICIPALITY BARANGAY	AIRPORT	AIRLINE	TYPE	FLIGHT NO	ROUTE	DATE CANCELLED	TIME CANCELLED	DATE RESUMED	TIME RESUMED	REMARKS
	NAIA	AirAsia (Z2)	Domestic	Z2 227	Manila-Caticlan-Manila	29 October 2022	15:20	01 November 2022	04:00	Resumed
	NAIA	AirAsia (Z2)	Domestic	Z2 228	Manila-Caticlan-Manila	29 October 2022	15:20	01 November 2022	04:00	Resumed
	NAIA	CebGo (DG)	Domestic	DG 6193	Manila-Legazpi-Manila	29 October 2022	15:20	01 November 2022	04:00	Resumed
	NAIA	CebGo (DG)	Domestic	DG 6194	Manila-Legazpi-Manila	29 October 2022	15:20	01 November 2022	04:00	Resumed
	NAIA	CebGo (DG)	Domestic	DG 6177	Manila-Masbate-Manila	29 October 2022	15:20	01 November 2022	04:00	Resumed
	NAIA	CebGo (DG)	Domestic	DG 6178	Manila-Masbate-Manila	29 October 2022	15:20	01 November 2022	04:00	Resumed
	NAIA	CebGo (DG)	Domestic	DG 6031	Manila-San Jose-Manila	29 October 2022	15:20	01 November 2022	04:00	Resumed
	NAIA	CebGo (DG)	Domestic	DG 6032	Manila-San Jose-Manila	29 October 2022	15:20	01 November 2022	04:00	Resumed
	NAIA	CebGo (DG)	Domestic	DG 6111	Manila-Naga-Manila	29 October 2022	15:20	01 November 2022	04:00	Resumed
	NAIA	CebGo (DG)	Domestic	DG 6112	Manila-Naga-Manila	29 October 2022	15:20	01 November 2022	04:00	Resumed
	NAIA	CebGo (DG)	Domestic	DG 6041	Manila-Busuanga-Manila	29 October 2022	15:20	01 November 2022	04:00	Resumed
	NAIA	CebGo (DG)	Domestic	DG 6042	Manila-Busuanga-Manila	29 October 2022	15:20	01 November 2022	04:00	Resumed
	NAIA	CebGo (DG)	Domestic	DG 6057	Manila-Busuanga-Manila	29 October 2022	15:20	01 November 2022	04:00	Resumed
	NAIA	CebGo (DG)	Domestic	DG 6058	Manila-Busuanga-Manila	29 October 2022	15:20	01 November 2022	04:00	Resumed
	NAIA	CebGo (DG)	Domestic	DG 6043	Manila-Busuanga-Manila	29 October 2022	15:20	01 November 2022	04:00	Resumed
	NAIA	CebGo (DG)	Domestic	DG 6044	Manila-Busuanga-Manila	29 October 2022	15:20	01 November 2022	04:00	Resumed
	NAIA	CebGo (DG)	Domestic	DG 6029	Manila-San Jose-Manila	29 October 2022	15:20	01 November 2022	04:00	Resumed
	NAIA	CebGo (DG)	Domestic	DG 6030	Manila-San Jose-Manila	29 October 2022	15:20	01 November 2022	04:00	Resumed
	NAIA	CebGo (DG)	Domestic	DG 6117	Manila-Naga-Manila	29 October 2022	15:20	01 November 2022	04:00	Resumed

REGION PROVINCE CITY /MUNICIPALITY BARANGAY	AIRPORT	AIRLINE	TYPE	FLIGHT NO	ROUTE	DATE CANCELLED	TIME CANCELLED	DATE RESUMED	TIME RESUMED	REMARKS
	NAIA	CebGo (DG)	Domestic	DG 6118	Manila-Naga-Manila	29 October 2022	15:20	01 November 2022	04:00	Resumed
	NAIA	CebGo (DG)	Domestic	DG 6047	Manila-Busuanga-Manila	29 October 2022	15:20	01 November 2022	04:00	Resumed
	NAIA	CebGo (DG)	Domestic	DG 6048	Manila-Busuanga-Manila	29 October 2022	15:20	01 November 2022	04:00	Resumed
	NAIA	CebGo (DG)	Domestic	DG 6195	Manila-Legazpi-Manila	29 October 2022	15:20	01 November 2022	04:00	Resumed
	NAIA	CebGo (DG)	Domestic	DG 6196	Manila-Legazpi-Manila	29 October 2022	15:20	01 November 2022	04:00	Resumed
	NAIA	CebGo (DG)	Domestic	DG 6243	Manila-Caticlan-Manila	29 October 2022	15:20	01 November 2022	04:00	Resumed
	NAIA	CebGo (DG)	Domestic	DG 6244	Manila-Caticlan-Manila	29 October 2022	15:20	01 November 2022	04:00	Resumed
	NAIA	CebGo (DG)	Domestic	DG 6241	Manila-Caticlan-Manila	29 October 2022	15:20	01 November 2022	04:00	Resumed
	NAIA	CebGo (DG)	Domestic	DG 6242	Manila-Caticlan-Manila	29 October 2022	15:20	01 November 2022	04:00	Resumed
	NAIA	CebGo (DG)	Domestic	DG 6247	Manila-Caticlan-Manila	29 October 2022	15:20	01 November 2022	04:00	Resumed
	NAIA	CebGo (DG)	Domestic	DG 6248	Manila-Caticlan-Manila	29 October 2022	15:20	01 November 2022	04:00	Resumed
	NAIA	CebGo (DG)	Domestic	DG 6503	Manila-Cebu-Manila	29 October 2022	22:00	01 November 2022	04:00	Resumed
	NAIA	CebGo (DG)	Domestic	DG 6504	Manila-Cebu-Manila	29 October 2022	22:00	01 November 2022	04:00	Resumed
	NAIA	CebGo (DG)	Domestic	DG 6842	Siargao-Manila	29 October 2022	22:00	01 November 2022	04:00	Resumed
	NAIA	AirSwift (T6)	Domestic	T6 710	Manila-Tablas-Manila	29 October 2022	15:20	01 November 2022	04:00	Resumed
	NAIA	AirSwift (T6)	Domestic	T6 711	Manila-Tablas-Manila	29 October 2022	15:20	01 November 2022	04:00	Resumed
	NAIA	AirSwift (T6)	Domestic	T6 143	El Nido-Manila	29 October 2022	15:20	01 November 2022	04:00	Resumed
	NAIA	AirSwift (T6)	Domestic	T6 149	El Nido-Manila	29 October 2022	15:20	01 November 2022	04:00	Resumed
	NAIA	AirSwift (T6)	Domestic	T6 147	El Nido-Manila	29 October 2022	15:20	01 November 2022	04:00	Resumed
	NAIA	AirSwift (T6)	Domestic	T6 121	El Nido-Manila	29 October 2022	15:20	01 November 2022	04:00	Resumed
	NAIA	AirSwift (T6)	Domestic	T6 127	El Nido-Manila	29 October 2022	15:20	01 November 2022	04:00	Resumed

REGION PROVINCE CITY /MUNICIPALITY BARANGAY	AIRPORT	AIRLINE	TYPE	FLIGHT NO	ROUTE	DATE CANCELLED	TIME CANCELLED	DATE RESUMED	TIME RESUMED	REMARKS
	NAIA	AirSwift (T6)	Domestic	T6 542	Manila-Busuanga	29 October 2022	15:20	01 November 2022	04:00	Resumed
	NAIA	AirSwift (T6)	Domestic	T6 142	Manila-El Nido	29 October 2022	15:20	01 November 2022	04:00	Resumed
	NAIA	Royalair (RW)	Domestic	RW 7936	Clark-Manila	29 October 2022	22:00	01 November 2022	04:00	Resumed
	NAIA	Philippine Airlines (PR)	Domestic	PR 1817	Manila-Davao-Manila	29 October 2022	22:00	01 November 2022	04:00	Resumed
	NAIA	Philippine Airlines (PR)	Domestic	PR 1818	Manila-Davao-Manila	29 October 2022	22:00	01 November 2022	04:00	Resumed
	NAIA	Philippine Airlines (PR)	Domestic	PR 1819	Manila-Davao-Manila	29 October 2022	22:00	01 November 2022	04:00	Resumed
	NAIA	Philippine Airlines (PR)	Domestic	PR 1820	Manila-Davao-Manila	29 October 2022	22:00	01 November 2022	04:00	Resumed
	NAIA	Philippine Airlines (PR)	Domestic	PR 1987	Manila-Tacloban-Manila	29 October 2022	22:00	01 November 2022	04:00	Resumed
	NAIA	Philippine Airlines (PR)	Domestic	PR 1988	Manila-Tacloban-Manila	29 October 2022	22:00	01 November 2022	04:00	Resumed
	NAIA	Malaysian Airlines (MH)	International	MH 806	Kuala Lumpur-Manila-Kuala	29 October 2022	15:20	01 November 2022	04:00	Resumed
	NAIA	Malaysian Airlines (MH)	International	MH 807	Kuala Lumpur-Manila-Kuala	29 October 2022	15:20	01 November 2022	04:00	Resumed
	NAIA	Malaysian Airlines (MH)	International	MH 704	Kuala Lumpur-Manila-Kuala	29 October 2022	15:20	01 November 2022	04:00	Resumed
	NAIA	Malaysian Airlines (MH)	International	MH 705	Kuala Lumpur-Manila-Kuala	29 October 2022	15:20	01 November 2022	04:00	Resumed
	NAIA	Korean Airlines (KE)	International	KE 621	Manila-Incheon-Manila	29 October 2022	15:20	01 November 2022	04:00	Resumed
	NAIA	Korean Airlines (KE)	International	KE 622	Manila-Incheon-Manila	29 October 2022	15:20	01 November 2022	04:00	Resumed
	NAIA	Korean Airlines (KE)	International	KE 623	Manila-Incheon-Manila	29 October 2022	15:20	01 November 2022	04:00	Resumed
	NAIA	Korean Airlines (KE)	International	KE 624	Manila-Incheon-Manila	29 October 2022	15:20	01 November 2022	04:00	Resumed
	NAIA	Etihad Airways (EY)	International	EY 423	Manila-Abu Dhabi-Manila	29 October 2022	15:20	01 November 2022	04:00	Resumed
	NAIA	Etihad Airways (EY)	International	EY 424	Manila-Abu Dhabi-Manila	29 October 2022	15:20	01 November 2022	04:00	Resumed
	NAIA	United Airlines (UA)	International	UA 184	Manila-Guam-Manila	29 October 2022	15:20	01 November 2022	04:00	Resumed
	NAIA	United Airlines (UA)	International	UA 183	Manila-Guam-Manila	29 October 2022	15:20	01 November 2022	04:00	Resumed
	NAIA	China Airlines (CI)	International	CI 704	Manila-Taipei-Manila	29 October 2022	22:00	01 November 2022	04:00	Resumed

REGION PROVINCE CITY /MUNICIPALITY BARANGAY	AIRPORT	AIRLINE	TYPE	FLIGHT NO	ROUTE	DATE CANCELLED	TIME CANCELLED	DATE RESUMED	TIME RESUMED	REMARKS
	NAIA	China Airlines (CI)	International	CI 703	Manila-Taipei Manila	29 October 2022	22:00	01 November 2022	04:00	Resumed
	NAIA	Singapore Airlines (SQ)	International	SQ 916	Singapore-Manila	29 October 2022	22:00	01 November 2022	04:00	Resumed
	NAIA	Singapore Airlines (SQ)	International	SQ 921	Manila-Singapore	29 October 2022	22:00	01 November 2022	04:00	Resumed
	NAIA	Singapore Airlines (SQ)	International	SQ 910	Singapore-Manila	29 October 2022	22:00	01 November 2022	04:00	Resumed
	NAIA	Singapore Airlines (SQ)	International	SQ 912	Singapore-Manila	29 October 2022	22:00	01 November 2022	04:00	Resumed
	NAIA	Singapore Airlines (SQ)	International	SQ 917	Manila-Singapore	29 October 2022	22:00	01 November 2022	04:00	Resumed
	NAIA	Singapore Airlines (SQ)	International	SQ 919	Manila-Singapore	29 October 2022	22:00	01 November 2022	04:00	Resumed
	NAIA	Cebu Pacific Air (5J)	International	5J 751	Manila-Ho Chi Minh	29 October 2022	22:00	01 November 2022	04:00	Resumed
	NAIA	Cebu Pacific Air (5J)	International	5J 5039	Nagoya-Manila	29 October 2022	22:00	01 November 2022	04:00	Resumed
	NAIA	Cebu Pacific Air (5J)	International	5J 805	Manila-Singapore-Manila	29 October 2022	22:00	01 November 2022	04:00	Resumed
	NAIA	Cebu Pacific Air (5J)	International	5J 804	Manila-Singapore-Manila	29 October 2022	22:00	01 November 2022	04:00	Resumed
	NAIA	Cebu Pacific Air (5J)	International	5J 409	Bandar Seri Begawan-Manila	29 October 2022	22:00	01 November 2022	04:00	Resumed
	NAIA	Cebu Pacific Air (5J)	International	5J 828	Manila-Kansai	29 October 2022	22:00	01 November 2022	04:00	Resumed
	NAIA	Cebu Pacific Air (5J)	International	5J 801	Manila-Singapore	29 October 2022	22:00	01 November 2022	04:00	Resumed
	NAIA	Cathay Pacific (CX)	International	CX 902	Manila-Hong Kong-Manila	29 October 2022	22:00	01 November 2022	04:00	Resumed
	NAIA	Cathay Pacific (CX)	International	CX 903	Manila-Hong Kong-Manila	29 October 2022	22:00	01 November 2022	04:00	Resumed
	NAIA	Philippine Airlines (PR)	International	PR 5658	Manila-Dubai	29 October 2022	22:00	01 November 2022	04:00	Resumed
	NAIA T2	Philippine Airlines (PR)	Domestic	PR 2932	Manila-Basco	29 October 2022	09:00	01 November 2022	04:00	Resumed
	NAIA T2	Philippine Airlines (PR)	Domestic	PR 2933	Basco-Manila	29 October 2022	09:00	01 November 2022	04:00	Resumed
	NAIA T2	Philippine Airlines (PR)	Domestic	PR 2129	Manila-Bacolod	29 October 2022	09:00	01 November 2022	04:00	Resumed
	NAIA T2	Philippine Airlines (PR)	Domestic	PR 2130	Bacolod-Manila	29 October 2022	09:00	01 November 2022	04:00	Resumed

REGION PROVINCE CITY /MUNICIPALITY BARANGAY	AIRPORT	AIRLINE	TYPE	FLIGHT NO	ROUTE	DATE CANCELLED	TIME CANCELLED	DATE RESUMED	TIME RESUMED	REMARKS
	NAIA T2	Philippine Airlines (PR)	Domestic	PR 2961	Manila-Busuanga	29 October 2022	09:00	01 November 2022	04:00	Resumed
	NAIA T2	Philippine Airlines (PR)	Domestic	PR 2962	Busuanga-Manila	29 October 2022	09:00	01 November 2022	04:00	Resumed
	NAIA T2	Philippine Airlines (PR)	Domestic	PR 2967	Manila-Butuan	29 October 2022	09:00	01 November 2022	04:00	Resumed
	NAIA T2	Philippine Airlines (PR)	Domestic	PR 2968	Butuan-Manila	29 October 2022	09:00	01 November 2022	04:00	Resumed
	NAIA T2	Philippine Airlines (PR)	Domestic	PR 2519	Manila-Cagayan de Oro	29 October 2022	09:00	01 November 2022	04:00	Resumed
	NAIA T2	Philippine Airlines (PR)	Domestic	PR 2520	Cagayan de Oro-Manila	29 October 2022	09:00	01 November 2022	04:00	Resumed
	NAIA T2	Philippine Airlines (PR)	Domestic	PR 2808	Davao-Manila	29 October 2022	09:00	01 November 2022	04:00	Resumed
	NAIA T2	Philippine Airlines (PR)	Domestic	PR 2555	Manila-Dipolog	29 October 2022	09:00	01 November 2022	04:00	Resumed
	NAIA T2	Philippine Airlines (PR)	Domestic	PR 2556	Dipolog-Manila	29 October 2022	09:00	01 November 2022	04:00	Resumed
	NAIA T2	Philippine Airlines (PR)	Domestic	PR 2139	Manila-Iloilo	29 October 2022	09:00	01 November 2022	04:00	Resumed
	NAIA T2	Philippine Airlines (PR)	Domestic	PR 2140	Iloilo-Manila	29 October 2022	09:00	01 November 2022	04:00	Resumed
	NAIA T2	Philippine Airlines (PR)	Domestic	PR 2917	Manila-Legazpi	29 October 2022	09:00	01 November 2022	04:00	Resumed
	NAIA T2	Philippine Airlines (PR)	Domestic	PR 2918	Legazpi-Manila	29 October 2022	09:00	01 November 2022	04:00	Resumed
	NAIA T2	Philippine Airlines (PR)	Domestic	PR 2887	Manila-Ozamiz	29 October 2022	09:00	01 November 2022	04:00	Resumed
	NAIA T2	Philippine Airlines (PR)	Domestic	PR 2888	Ozamiz-Manila	29 October 2022	09:00	01 November 2022	04:00	Resumed
	NAIA T2	Philippine Airlines (PR)	Domestic	PR 2203	Manila-Roxas	29 October 2022	09:00	01 November 2022	04:00	Resumed
	NAIA T2	Philippine Airlines (PR)	Domestic	PR 2204	Roxas-Manila	29 October 2022	09:00	01 November 2022	04:00	Resumed
	NAIA T2	Philippine Airlines (PR)	Domestic	PR 2981	Manila-Tacloban	29 October 2022	09:00	01 November 2022	04:00	Resumed
	NAIA T2	Philippine Airlines (PR)	Domestic	PR 2982	Tacloban-Manila	29 October 2022	09:00	01 November 2022	04:00	Resumed
	NAIA T2	Philippine Airlines (PR)	Domestic	PR 2949	Manila-Zamboanga	29 October 2022	09:00	01 November 2022	04:00	Resumed
	NAIA T2	Philippine Airlines (PR)	Domestic	PR 2950	Zamboanga-Manila	29 October 2022	09:00	01 November 2022	04:00	Resumed
	NAIA T3	Cebu Pacific (5J)	Domestic	5J 473	Manila-Bacolod	29 October 2022	09:00	01 November 2022	04:00	Resumed

REGION PROVINCE CITY /MUNICIPALITY BARANGAY	AIRPORT	AIRLINE	TYPE	FLIGHT NO	ROUTE	DATE CANCELLED	TIME CANCELLED	DATE RESUMED	TIME RESUMED	REMARKS
	NAIA T3	Cebu Pacific (5J)	Domestic	5J 474	Bacolod-Manila	29 October 2022	09:00	01 November 2022	04:00	Resumed
	NAIA T3	Cebu Pacific (5J)	Domestic	5J 619	Manila-Bohol	29 October 2022	09:00	01 November 2022	04:00	Resumed
	NAIA T3	Cebu Pacific (5J)	Domestic	5J 620	Bohol-Manila	29 October 2022	09:00	01 November 2022	04:00	Resumed
	NAIA T3	Cebu Pacific (5J)	Domestic	*5J 617	Manila-Bohol	29 October 2022	09:00	01 November 2022	04:00	Resumed
	NAIA T3	Cebu Pacific (5J)	Domestic	*5J 618	Bohol-Manila	29 October 2022	09:00	01 November 2022	04:00	Resumed
	NAIA T3	Cebu Pacific (5J)	Domestic	5J 785	Manila-Butuan	29 October 2022	09:00	01 November 2022	04:00	Resumed
	NAIA T3	Cebu Pacific (5J)	Domestic	5J 786	Butuan-Manila	29 October 2022	09:00	01 November 2022	04:00	Resumed
	NAIA T3	Cebu Pacific (5J)	Domestic	*5J 793	Manila-Butuan	29 October 2022	09:00	01 November 2022	04:00	Resumed
	NAIA T3	Cebu Pacific (5J)	Domestic	*5J 794	Butuan-Manila	29 October 2022	09:00	01 November 2022	04:00	Resumed
	NAIA T3	Cebu Pacific (5J)	Domestic	5J 381	Manila-Cagayan de Oro	29 October 2022	09:00	01 November 2022	04:00	Resumed
	NAIA T3	Cebu Pacific (5J)	Domestic	5J 382	Cagayan de Oro- Manila	29 October 2022	09:00	01 November 2022	04:00	Resumed
	NAIA T3	Cebu Pacific (5J)	Domestic	5J 893	Manila-Caticlan	29 October 2022	09:00	01 November 2022	04:00	Resumed
	NAIA T3	Cebu Pacific (5J)	Domestic	5J 894	Caticlan-Manila	29 October 2022	09:00	01 November 2022	04:00	Resumed
	NAIA T3	Cebu Pacific (5J)	Domestic	5J 2005	Manila-Caticlan	29 October 2022	09:00	01 November 2022	04:00	Resumed
	NAIA T3	Cebu Pacific (5J)	Domestic	5J 2006	Caticlan-Manila	29 October 2022	09:00	01 November 2022	04:00	Resumed
	NAIA T3	Cebu Pacific (5J)	Domestic	5J 2003	Manila-Caticlan	29 October 2022	09:00	01 November 2022	04:00	Resumed
	NAIA T3	Cebu Pacific (5J)	Domestic	5J 2004	Caticlan-Manila	29 October 2022	09:00	01 November 2022	04:00	Resumed
	NAIA T3	Cebu Pacific (5J)	Domestic	5J 907	Manila-Caticlan	29 October 2022	09:00	01 November 2022	04:00	Resumed
	NAIA T3	Cebu Pacific (5J)	Domestic	5J 908	Caticlan-Manila	29 October 2022	09:00	01 November 2022	04:00	Resumed
	NAIA T3	Cebu Pacific (5J)	Domestic	*5J 911	Manila-Caticlan	29 October 2022	09:00	01 November 2022	04:00	Resumed
	NAIA T3	Cebu Pacific (5J)	Domestic	*5J 912	Caticlan-Manila	29 October 2022	09:00	01 November 2022	04:00	Resumed
	NAIA T3	Cebu Pacific (5J)	Domestic	*5J 895	Manila-Caticlan	29 October 2022	09:00	01 November 2022	04:00	Resumed

REGION PROVINCE CITY /MUNICIPALITY BARANGAY	AIRPORT	AIRLINE	TYPE	FLIGHT NO	ROUTE	DATE CANCELLED	TIME CANCELLED	DATE RESUMED	TIME RESUMED	REMARKS
	NAIA T3	Cebu Pacific (5J)	Domestic	*5J 896	Caticlan-Manila	29 October 2022	09:00	01 November 2022	04:00	Resumed
	NAIA T3	Cebu Pacific (5J)	Domestic	*5J 899	Manila-Caticlan	29 October 2022	09:00	01 November 2022	04:00	Resumed
	NAIA T3	Cebu Pacific (5J)	Domestic	*5J 900	Caticlan-Manila	29 October 2022	09:00	01 November 2022	04:00	Resumed
	NAIA T3	Cebu Pacific (5J)	Domestic	*5J 897	Manila-Caticlan	29 October 2022	09:00	01 November 2022	04:00	Resumed
	NAIA T3	Cebu Pacific (5J)	Domestic	*5J 898	Caticlan-Manila	29 October 2022	09:00	01 November 2022	04:00	Resumed
	NAIA T3	Cebu Pacific (5J)	Domestic	5J 551	Manila-Cebu	29 October 2022	09:00	01 November 2022	04:00	Resumed
	NAIA T3	Cebu Pacific (5J)	Domestic	5J 552	Cebu-Manila	29 October 2022	09:00	01 November 2022	04:00	Resumed
	NAIA T3	Cebu Pacific (5J)	Domestic	5J 567	Manila-Cebu	29 October 2022	09:00	01 November 2022	04:00	Resumed
	NAIA T3	Cebu Pacific (5J)	Domestic	5J 568	Cebu-Manila	29 October 2022	09:00	01 November 2022	04:00	Resumed
	NAIA T3	Cebu Pacific (5J)	Domestic	5J 561	Manila-Cebu	29 October 2022	09:00	01 November 2022	04:00	Resumed
	NAIA T3	Cebu Pacific (5J)	Domestic	5J 562	Cebu-Manila	29 October 2022	09:00	01 November 2022	04:00	Resumed
	NAIA T3	Cebu Pacific (5J)	Domestic	*5J 571	Manila-Cebu	29 October 2022	09:00	01 November 2022	04:00	Resumed
	NAIA T3	Cebu Pacific (5J)	Domestic	*5J 572	Cebu-Manila	29 October 2022	09:00	01 November 2022	04:00	Resumed
	NAIA T3	Cebu Pacific (5J)	Domestic	*5J 553	Manila-Cebu	29 October 2022	09:00	01 November 2022	04:00	Resumed
	NAIA T3	Cebu Pacific (5J)	Domestic	*5J 554	Cebu-Manila	29 October 2022	09:00	01 November 2022	04:00	Resumed
	NAIA T3	Cebu Pacific (5J)	Domestic	5J 885	Manila-Cotabato	29 October 2022	09:00	01 November 2022	04:00	Resumed
	NAIA T3	Cebu Pacific (5J)	Domestic	5J 886	Cotabato-Manila	29 October 2022	09:00	01 November 2022	04:00	Resumed
	NAIA T3	Cebu Pacific (5J)	Domestic	5J 961	Manila-Davao	29 October 2022	09:00	01 November 2022	04:00	Resumed
	NAIA T3	Cebu Pacific (5J)	Domestic	5J 962	Davao- Manila	29 October 2022	09:00	01 November 2022	04:00	Resumed
	NAIA T3	Cebu Pacific (5J)	Domestic	5J 955	Manila-Davao	29 October 2022	09:00	01 November 2022	04:00	Resumed
	NAIA T3	Cebu Pacific (5J)	Domestic	5J 956	Davao- Manila	29 October 2022	09:00	01 November 2022	04:00	Resumed
	NAIA T3	Cebu Pacific (5J)	Domestic	5J 703	Manila-Dipolog	29 October 2022	09:00	01 November 2022	04:00	Resumed

REGION PROVINCE CITY /MUNICIPALITY BARANGAY	AIRPORT	AIRLINE	TYPE	FLIGHT NO	ROUTE	DATE CANCELLED	TIME CANCELLED	DATE RESUMED	TIME RESUMED	REMARKS
	NAIA T3	Cebu Pacific (5J)	Domestic	5J 704	Dipolog-Manila	29 October 2022	09:00	01 November 2022	04:00	Resumed
	NAIA T3	Cebu Pacific (5J)	Domestic	5J 623	Manila-Dumaguete	29 October 2022	09:00	01 November 2022	04:00	Resumed
	NAIA T3	Cebu Pacific (5J)	Domestic	5J 624	Dumaguete-Manila	29 October 2022	09:00	01 November 2022	04:00	Resumed
	NAIA T3	Cebu Pacific (5J)	Domestic	5J 627	Manila-Dumaguete	29 October 2022	09:00	01 November 2022	04:00	Resumed
	NAIA T3	Cebu Pacific (5J)	Domestic	5J 628	Dumaguete-Manila	29 October 2022	09:00	01 November 2022	04:00	Resumed
	NAIA T3	Cebu Pacific (5J)	Domestic	5J 989	Manila-General Santos	29 October 2022	09:00	01 November 2022	04:00	Resumed
	NAIA T3	Cebu Pacific (5J)	Domestic	5J 990	General Santos-Manila	29 October 2022	09:00	01 November 2022	04:00	Resumed
	NAIA T3	Cebu Pacific (5J)	Domestic	*5J 993	Manila-General Santos	29 October 2022	09:00	01 November 2022	04:00	Resumed
	NAIA T3	Cebu Pacific (5J)	Domestic	*5J 994	General Santos-Manila	29 October 2022	09:00	01 November 2022	04:00	Resumed
	NAIA T3	Cebu Pacific (5J)	Domestic	5J 451	Manila-Iloilo	29 October 2022	09:00	01 November 2022	04:00	Resumed
	NAIA T3	Cebu Pacific (5J)	Domestic	5J 452	Iloilo-Manila	29 October 2022	09:00	01 November 2022	04:00	Resumed
	NAIA T3	Cebu Pacific (5J)	Domestic	5J 447	Manila-Iloilo	29 October 2022	09:00	01 November 2022	04:00	Resumed
	NAIA T3	Cebu Pacific (5J)	Domestic	5J 448	Iloilo-Manila	29 October 2022	09:00	01 November 2022	04:00	Resumed
	NAIA T3	Cebu Pacific (5J)	Domestic	5J 321	Manila-Legazpi	29 October 2022	09:00	01 November 2022	04:00	Resumed
	NAIA T3	Cebu Pacific (5J)	Domestic	5J 322	Legazpi-Manila	29 October 2022	09:00	01 November 2022	04:00	Resumed
	NAIA T3	Cebu Pacific (5J)	Domestic	5J 323	Manila-Legazpi	29 October 2022	09:00	01 November 2022	04:00	Resumed
	NAIA T3	Cebu Pacific (5J)	Domestic	5J 324	Legazpi-Manila	29 October 2022	09:00	01 November 2022	04:00	Resumed
	NAIA T3	Cebu Pacific (5J)	Domestic	*5J 781	Manila-Ozamiz	29 October 2022	09:00	01 November 2022	04:00	Resumed
	NAIA T3	Cebu Pacific (5J)	Domestic	*5J 782	Ozamiz-Manila	29 October 2022	09:00	01 November 2022	04:00	Resumed
	NAIA T3	Cebu Pacific (5J)	Domestic	5J 771	Manila-Pagadian	29 October 2022	09:00	01 November 2022	04:00	Resumed
	NAIA T3	Cebu Pacific (5J)	Domestic	5J 772	Pagadian-Manila	29 October 2022	09:00	01 November 2022	04:00	Resumed
	NAIA T3	Cebu Pacific (5J)	Domestic	5J 635	Manila-Puerto Princesa	29 October 2022	09:00	01 November 2022	04:00	Resumed

REGION PROVINCE CITY /MUNICIPALITY BARANGAY	AIRPORT	AIRLINE	TYPE	FLIGHT NO	ROUTE	DATE CANCELLED	TIME CANCELLED	DATE RESUMED	TIME RESUMED	REMARKS
	NAIA T3	Cebu Pacific (5J)	Domestic	5J 636	Puerto Princesa-Manila	29 October 2022	09:00	01 November 2022	04:00	Resumed
	NAIA T3	Cebu Pacific (5J)	Domestic	*5J 637	Manila-Puerto Princesa	29 October 2022	09:00	01 November 2022	04:00	Resumed
	NAIA T3	Cebu Pacific (5J)	Domestic	*5J 638	Puerto Princesa-Manila	29 October 2022	09:00	01 November 2022	04:00	Resumed
	NAIA T3	Cebu Pacific (5J)	Domestic	5J 357	Manila-Roxas	29 October 2022	09:00	01 November 2022	04:00	Resumed
	NAIA T3	Cebu Pacific (5J)	Domestic	5J 358	Roxas-Manila	29 October 2022	09:00	01 November 2022	04:00	Resumed
	NAIA T3	Cebu Pacific (5J)	Domestic	*5J 6881	Manila-Surigao	29 October 2022	09:00	01 November 2022	04:00	Resumed
	NAIA T3	Cebu Pacific (5J)	Domestic	*5J 6882	Surigao-Manila	29 October 2022	09:00	01 November 2022	04:00	Resumed
	NAIA T3	Cebu Pacific (5J)	Domestic	5J 649	Manila-Tacloban	29 October 2022	09:00	01 November 2022	04:00	Resumed
	NAIA T3	Cebu Pacific (5J)	Domestic	5J 650	Tacloban-Manila	29 October 2022	09:00	01 November 2022	04:00	Resumed
	NAIA T3	Cebu Pacific (5J)	Domestic	*5J 655	Manila-Tacloban	29 October 2022	09:00	01 November 2022	04:00	Resumed
	NAIA T3	Cebu Pacific (5J)	Domestic	*5J 656	Tacloban-Manila	29 October 2022	09:00	01 November 2022	04:00	Resumed
	NAIA T3	Cebu Pacific (5J)	Domestic	5J 841	Manila-Virac	29 October 2022	09:00	01 November 2022	04:00	Resumed
	NAIA T3	Cebu Pacific (5J)	Domestic	5J 842	Virac-Manila	29 October 2022	09:00	01 November 2022	04:00	Resumed
	NAIA T3	Cebu Pacific (5J)	Domestic	5J 851	Manila-Zamboanga	29 October 2022	09:00	01 November 2022	04:00	Resumed
	NAIA T3	Cebu Pacific (5J)	Domestic	5J 852	Zamboanga-Manila	29 October 2022	09:00	01 November 2022	04:00	Resumed
	NAIA T3	Cebu Pacific (5J)	Domestic	*5J 853	Manila-Zamboanga	29 October 2022	09:00	01 November 2022	04:00	Resumed
	NAIA T3	Cebu Pacific (5J)	Domestic	*5J 854	Zamboanga-Manila	29 October 2022	09:00	01 November 2022	04:00	Resumed
	NAIA T3	Cebu Pacific (5J)	Domestic	*5J 859	Manila-Zamboanga	29 October 2022	09:00	01 November 2022	04:00	Resumed
	NAIA T3	Cebu Pacific (5J)	Domestic	*5J 860	Zamboanga-Manila	29 October 2022	09:00	01 November 2022	04:00	Resumed
	NAIA T4	CebGo (DG)	Domestic	*DG 6055	Manila-Busuanga	29 October 2022	09:00	01 November 2022	04:00	Resumed
	NAIA T4	CebGo (DG)	Domestic	*DG 6056	Busuanga-Manila	29 October 2022	09:00	01 November 2022	04:00	Resumed
	NAIA T4	CebGo (DG)	Domestic	*DG 6043	Manila-Busuanga	29 October 2022	09:00	01 November 2022	04:00	Resumed

REGION PROVINCE CITY /MUNICIPALITY BARANGAY	AIRPORT	AIRLINE	TYPE	FLIGHT NO	ROUTE	DATE CANCELLED	TIME CANCELLED	DATE RESUMED	TIME RESUMED	REMARKS
	NAIA T4	CebGo (DG)	Domestic	*DG 6044	Busuanga- Manila	29 October 2022	09:00	01 November 2022	04:00	Resumed
	NAIA T4	CebGo (DG)	Domestic	*DG 6047	Manila- Busuanga	29 October 2022	09:00	01 November 2022	04:00	Resumed
	NAIA T4	CebGo (DG)	Domestic	*DG 6048	Busuanga- Manila	29 October 2022	09:00	01 November 2022	04:00	Resumed
	NAIA T4	CebGo (DG)	Domestic	*DG 6051	Manila- Busuanga	29 October 2022	09:00	01 November 2022	04:00	Resumed
	NAIA T4	CebGo (DG)	Domestic	*DG 6052	Busuanga- Manila	29 October 2022	09:00	01 November 2022	04:00	Resumed
	NAIA T4	CebGo (DG)	Domestic	*DG 6066	Manila- Busuanga	29 October 2022	09:00	01 November 2022	04:00	Resumed
	NAIA T4	CebGo (DG)	Domestic	*DG 6067	Busuanga- Manila	29 October 2022	09:00	01 November 2022	04:00	Resumed
	NAIA T4	CebGo (DG)	Domestic	DG 6193	Manila-Legazpi	29 October 2022	09:00	01 November 2022	04:00	Resumed
	NAIA T4	CebGo (DG)	Domestic	DG 6194	Legazpi-Manila	29 October 2022	09:00	01 November 2022	04:00	Resumed
	NAIA T4	CebGo (DG)	Domestic	DG 6177	Manila-Masbate	29 October 2022	09:00	01 November 2022	04:00	Resumed
	NAIA T4	CebGo (DG)	Domestic	DG 6178	Masbate-Manila	29 October 2022	09:00	01 November 2022	04:00	Resumed
	NAIA T4	CebGo (DG)	Domestic	DG 6113	Manila-Naga	29 October 2022	09:00	01 November 2022	04:00	Resumed
	NAIA T4	CebGo (DG)	Domestic	DG 6114	Naga-Manila	29 October 2022	09:00	01 November 2022	04:00	Resumed
	NAIA T4	CebGo (DG)	Domestic	*DG 6117	Manila-Naga	29 October 2022	09:00	01 November 2022	04:00	Resumed
	NAIA T4	CebGo (DG)	Domestic	*DG 6118	Naga-Manila	29 October 2022	09:00	01 November 2022	04:00	Resumed
	NAIA T4	CebGo (DG)	Domestic	DG 6031	Manila-San Jose	29 October 2022	09:00	01 November 2022	04:00	Resumed
	NAIA T4	CebGo (DG)	Domestic	DG 6032	San Jose-Manila	29 October 2022	09:00	01 November 2022	04:00	Resumed
	NAIA T4	CebGo (DG)	Domestic	DG 6843	Manila-Siargao	29 October 2022	09:00	01 November 2022	04:00	Resumed
	NAIA T4	CebGo (DG)	Domestic	DG 6844	Siargao-Manila	29 October 2022	09:00	01 November 2022	04:00	Resumed
	NAIA	AirAsia (Z2)	Domestic	Z2 622	Davao-Manila	29 October 2022	09:00	01 November 2022	04:00	Resumed
	NAIA	AirAsia (Z2)	Domestic	Z2 612	Davao-Manila	29 October 2022	09:00	01 November 2022	04:00	Resumed
	NAIA	AirAsia (Z2)	Domestic	Z2 698	Cagayan-Manila	29 October 2022	09:00	01 November 2022	04:00	Resumed

REGION PROVINCE CITY /MUNICIPALITY BARANGAY	AIRPORT	AIRLINE	TYPE	FLIGHT NO	ROUTE	DATE CANCELLED	TIME CANCELLED	DATE RESUMED	TIME RESUMED	REMARKS
	NAIA - T2	Philippine Airlines (PR)	International	PR 538	Denpasar-Manila	29 October 2022	09:00	01 November 2022	04:00	Resumed
	NAIA - T2	Philippine Airlines (PR)	International	PR 536	Jakarta-Manila	29 October 2022	09:00	01 November 2022	04:00	Resumed
	NAIA - T2	Philippine Airlines (PR)	International	PR 530	Kuala Lumpur-Manila	29 October 2022	09:00	01 November 2022	04:00	Resumed
	NAIA - T2	Philippine Airlines (PR)	International	PR 522	Phnom Penh-Manila	29 October 2022	09:00	01 November 2022	04:00	Resumed
	NAIA - T2	Philippine Airlines (PR)	International	PR 510	Singapore-Manila	29 October 2022	09:00	01 November 2022	04:00	Resumed
	NAIA-T3	Cebu Pacific (5J)	International	5J 929	Manila-Bangkok	29 October 2022	09:00	01 November 2022	04:00	Resumed
	NAIA-T3	Cebu Pacific (5J)	International	5J 930	Bangkok-Manila	29 October 2022	09:00	01 November 2022	04:00	Resumed
	NAIA-T3	Cebu Pacific (5J)	International	5J 931	Manila-Bangkok	29 October 2022	09:00	01 November 2022	04:00	Resumed
	NAIA-T3	Cebu Pacific (5J)	International	5J 932	Bangkok-Manila	29 October 2022	09:00	01 November 2022	04:00	Resumed
	NAIA-T3	Cebu Pacific (5J)	International	5J 279	Manila-Bali	29 October 2022	09:00	01 November 2022	04:00	Resumed
	NAIA-T3	Cebu Pacific (5J)	International	5J 280	Bali-Manila	29 October 2022	09:00	01 November 2022	04:00	Resumed
	NAIA-T3	Cebu Pacific (5J)	International	5J 744	Manila-Hanoi	29 October 2022	09:00	01 November 2022	04:00	Resumed
	NAIA-T3	Cebu Pacific (5J)	International	5J 745	Hanoi-Manila	29 October 2022	09:00	01 November 2022	04:00	Resumed
	NAIA-T3	Cebu Pacific (5J)	International	5J 272	Manila-Hong Kong	29 October 2022	09:00	01 November 2022	04:00	Resumed
	NAIA-T3	Cebu Pacific (5J)	International	5J 273	Hong Kong-Manila	29 October 2022	09:00	01 November 2022	04:00	Resumed
	NAIA-T3	Cebu Pacific (5J)	International	5J 110	Manila-Hong Kong	29 October 2022	09:00	01 November 2022	04:00	Resumed
	NAIA-T3	Cebu Pacific (5J)	International	5J 111	Hong Kong-Manila	29 October 2022	09:00	01 November 2022	04:00	Resumed
	NAIA-T3	Cebu Pacific (5J)	International	5J 5038	Manila-Nagoya	29 October 2022	09:00	01 November 2022	04:00	Resumed
	NAIA-T3	Cebu Pacific (5J)	International	5J 5039	Nagoya-Manila	29 October 2022	09:00	01 November 2022	04:00	Resumed
	NAIA-T3	Cebu Pacific (5J)	International	5J 813	Manila-Singapore	29 October 2022	09:00	01 November 2022	04:00	Resumed
	NAIA-T3	Cebu Pacific (5J)	International	5J 814	Singapore-Manila	29 October 2022	09:00	01 November 2022	04:00	Resumed
	NAIA T2	Philippine Airlines (PR)	Domestic	*PR 2131	Manila-Bacolod	29 October 2022	12:30	01 November 2022	04:00	Resumed

REGION PROVINCE CITY /MUNICIPALITY BARANGAY	AIRPORT	AIRLINE	TYPE	FLIGHT NO	ROUTE	DATE CANCELLED	TIME CANCELLED	DATE RESUMED	TIME RESUMED	REMARKS
	NAIA T2	Philippine Airlines (PR)	Domestic	*PR 2132	Bacolod-Manila	29 October 2022	12:30	01 November 2022	04:00	Resumed
	NAIA T2	Philippine Airlines (PR)	Domestic	*PR 2963	Manila-Busuanga	29 October 2022	12:30	01 November 2022	04:00	Resumed
	NAIA T2	Philippine Airlines (PR)	Domestic	*PR 2964	Busuanga-Manila	29 October 2022	12:30	01 November 2022	04:00	Resumed
	NAIA T2	Philippine Airlines (PR)	Domestic	*PR 2965	Manila-Busuanga	29 October 2022	12:30	01 November 2022	04:00	Resumed
	NAIA T2	Philippine Airlines (PR)	Domestic	*PR 2966	Busuanga-Manila	29 October 2022	12:30	01 November 2022	04:00	Resumed
	NAIA T2	Philippine Airlines (PR)	Domestic	*PR 2521	Manila-Cagayan de Oro	29 October 2022	12:30	01 November 2022	04:00	Resumed
	NAIA T2	Philippine Airlines (PR)	Domestic	*PR 2522	Cagayan de Oro-Manila	29 October 2022	12:30	01 November 2022	04:00	Resumed
	NAIA T2	Philippine Airlines (PR)	Domestic	*PR 1845	Manila-Cebu	29 October 2022	12:30	01 November 2022	04:00	Resumed
	NAIA T2	Philippine Airlines (PR)	Domestic	*PR 1846	Cebu-Manila	29 October 2022	12:30	01 November 2022	04:00	Resumed
	NAIA T2	Philippine Airlines (PR)	Domestic	*PR 2959	Manila-Cotabato	29 October 2022	12:30	01 November 2022	04:00	Resumed
	NAIA T2	Philippine Airlines (PR)	Domestic	*PR 2960	Cotabato-Manila	29 October 2022	12:30	01 November 2022	04:00	Resumed
	NAIA T2	Philippine Airlines (PR)	Domestic	*PR 1809	Manila-Davao	29 October 2022	12:30	01 November 2022	04:00	Resumed
	NAIA T2	Philippine Airlines (PR)	Domestic	*PR 1810	Davao-Manila	29 October 2022	12:30	01 November 2022	04:00	Resumed
	NAIA T2	Philippine Airlines (PR)	Domestic	*PR 1813	Manila-Davao	29 October 2022	12:30	01 November 2022	04:00	Resumed
	NAIA T2	Philippine Airlines (PR)	Domestic	*PR 1814	Davao-Manila	29 October 2022	12:30	01 November 2022	04:00	Resumed
	NAIA T2	Philippine Airlines (PR)	Domestic	*PR 2545	Manila-Dumaguete	29 October 2022	12:30	01 November 2022	04:00	Resumed
	NAIA T2	Philippine Airlines (PR)	Domestic	*PR 2546	Dumaguete-Manila	29 October 2022	12:30	01 November 2022	04:00	Resumed
	NAIA T2	Philippine Airlines (PR)	Domestic	*PR 2969	Manila-Kalibo	29 October 2022	12:30	01 November 2022	04:00	Resumed
	NAIA T2	Philippine Airlines (PR)	Domestic	*PR 2970	Kalibo-Manila	29 October 2022	12:30	01 November 2022	04:00	Resumed
	NAIA T2	Philippine Airlines (PR)	Domestic	*PR 2923	Manila-Legazpi	29 October 2022	12:30	01 November 2022	04:00	Resumed
	NAIA T2	Philippine Airlines (PR)	Domestic	*PR 2924	Legazpi-Manila	29 October 2022	12:30	01 November 2022	04:00	Resumed
	NAIA T2	Philippine Airlines (PR)	Domestic	*PR 1781	Manila-Puerto Princesa	29 October 2022	12:30	01 November 2022	04:00	Resumed

REGION PROVINCE CITY /MUNICIPALITY BARANGAY	AIRPORT	AIRLINE	TYPE	FLIGHT NO	ROUTE	DATE CANCELLED	TIME CANCELLED	DATE RESUMED	TIME RESUMED	REMARKS
	NAIA T2	Philippine Airlines (PR)	Domestic	*PR 1782	Puerto Princesa-Manila	29 October 2022	12:30	01 November 2022	04:00	Resumed

STATUS OF SEAPORTS as of (November 18, 2022 08:00)

REGION PROVINCE CITY /MUNICIPALITY BARANGAY		NAME OF PORT	STATUS	DATE REPORTED (Non-Operational)	TIME REPORTED (Non-Operational)	DATE REPORTED (Operational)	TIME REPORTED (Operational)	REMARKS
GRAND TOTAL	121							
CALABARZON	13							
QUEZON	12							
Atimonan	1							
		Atimonan Port	Operational	28 October 2022	11:00	30 October 2022	17:00	
Alabat	1							
		Alabat Port	Operational	28 October 2022	11:00	30 October 2022	17:00	
Guinayangan	1							
			Operational	28 October 2022	11:00	30 October 2022	17:00	
Gumaca	1							
		Salome Port	Operational	28 October 2022	11:00	30 October 2022	17:00	
San Andres	1							
		San Andres Port	Operational	28 October 2022	11:00	30 October 2022	17:00	
Polillo	1							
		Port of Polillo	Operational	28 October 2022	10:06	31 October 2022	17:00	
Lucena	1							
		Dalahican Port	Operational	27 October 2022	17:00	30 October 2022	17:00	
Real	1							
		Real Port	Operational	28 October 2022	05:00	31 October 2022	05:00	
Infanta	1							
		Port of Infanta	Operational	28 October 2022	05:00	31 October 2022	05:00	
Patnanungan	1							
		Port of Patnanungan	Operational	28 October 2022	05:00	31 October 2022	05:00	
Jomalig	1							
		Port of Jomalig	Operational	28 October 2022	05:00	31 October 2022	05:00	
Burdeos	1							

REGION PROVINCE CITY /MUNICIPALITY BARANGAY		NAME OF PORT	STATUS	DATE REPORTED (Non-Operational)	TIME REPORTED (Non-Operational)	DATE REPORTED (Operational)	TIME REPORTED (Operational)	REMARKS
		Port of Burdeos	Operational	28 October 2022	05:00	31 October 2022	05:00	
BATANGAS	1							
Batangas City	1							
		Batangas Port	Operational	28 October 2022	11:00	31 October 2022	05:00	
MIMAROPA	40							
MARINDUQUE	4							
Mogpog	1							
Balanacan		Balanacan Port	Operational	27 October 2022	23:00	31 October 2022		
Boac	1							
Cawit		Cawit Port	Operational	27 October 2022	23:00	31 October 2022		
Gasan	1							
Dos		Gasan Wharf	Operational	27 October 2022	23:00	31 October 2022		
Santa Cruz	1							
Buyabod		Buyabod Port	Operational	27 October 2022	23:00	31 October 2022		
ROMBLON	11							
Romblon	1							
		Romblon Port	Operational	27 October 2022	23:55	31 October 2022		
Odiangan	1							
		Poctoy Port	Operational	27 October 2022	23:55	31 October 2022		
Magdiwang	1							
		Magdiwang Port	Operational	27 October 2022	23:55	31 October 2022		
Cajidiocan	1							
		Cajidiocan Port	Operational	27 October 2022	23:55	31 October 2022		
San Agustin	1							
		San Agustin Port	Operational	27 October 2022	23:55	31 October 2022		
San Jose	1							
		San Jose port	Operational	27 October 2022	23:55	31 October 2022		
Santa Fe	1							
		Sta Fe Port	Operational	27 October 2022	23:55	31 October 2022		
San Fernando	1							
		Azagra Port	Operational	27 October 2022	23:55	31 October 2022		
Calatrava	1							
		Calatrava Port	Operational	27 October 2022	23:55	31 October 2022		
Banton (Jones)	1							
		Banton Port	Operational	27 October 2022	23:55	31 October 2022		

REGION PROVINCE CITY /MUNICIPALITY BARANGAY		NAME OF PORT	STATUS	DATE REPORTED (Non-Operational)	TIME REPORTED (Non-Operational)	DATE REPORTED (Operational)	TIME REPORTED (Operational)	REMARKS
Corcuera	1							
		Corcuera Port	Operational	27 October 2022	23:55	31 October 2022		
ORIENTAL MINDORO	5							
Calapan	1							
San Antonio		Calapan Port	Operational	28 October 2022	11:00	31 October 2022		
Roxas	1							
Dangay		Dangay Port	Operational	28 October 2022	11:00	31 October 2022		
Bulalacao (San Pedro)	1							
		Bulalacao Port	Operational	28 October 2022	11:00	31 October 2022		
Puerto Galera	1							
		Balatero Port	Operational	28 October 2022	11:00	31 October 2022		
Pinamalayan	1							
Recodo		Recodo Port	Operational	28 October 2022		31 October 2022		
OCCIDENTAL MINDORO	4							
Abra de Ilog	1							
		Abra De Ilog Port	Operational	28 October 2022	11:00	31 October 2022		
Lubang	1							
		Tilik Port	Operational	28 October 2022	11:00	31 October 2022		
Looc	1							
		Agcawayan Port	Operational	28 October 2022	11:30	31 October 2022		
San Jose	1							
Caminawit		Caminawit Port	Operational	28 October 2022	11:30	31 October 2022		
PALAWAN	16							
Coron	1							
Tagumpay		Coron Port	Operational	28 October 2022	11:00	31 October 2022		
Cuyo	1							
Tenga Tenga		Cuyo PPA Port	Operational	28 October 2022	08:00	31 October 2022		
Agutaya	1							
Abagat		Agutaya Port	Operational	28 October 2022	08:00	31 October 2022		
Magsaysay	1							
		Magysaysay Port	Operational	28 October 2022	08:00	01 November 2022		
Rizal (Marcos)	1							
Punta Baja		Logpond	Operational	29 October 2022	08:00	31 October 2022		
Aborlan	1							
		Aborlan Port	Operational	29 October 2022	18:00	02 November 2022		

REGION PROVINCE CITY /MUNICIPALITY BARANGAY		NAME OF PORT	STATUS	DATE REPORTED (Non-Operational)	TIME REPORTED (Non-Operational)	DATE REPORTED (Operational)	TIME REPORTED (Operational)	REMARKS
Araceli	1							
		Araceli Port	Operational	28 October 2022	17:00	31 October 2022		
Puerto Princesa	1							
		Philippine Ports Authority - Puerto Princesa City	Operational	29 October 2022		30 October 2022	07:12	
Brookes Point	1							
		Brookes Point Port	Operational	29 October 2022	03:00	02 November 2022		
Balabac	1							
		Balabac Port	Operational	29 October 2022	10:00	02 November 2022		
El Nido (Bacuit)	1							
		El Nido Port	Operational	29 October 2022	06:00	01 November 2022		
Roxas	1							
		Roxas Port	Operational	29 October 2022	06:00	01 November 2022		
Culion	1							
		Culion Port	Operational	28 October 2022	11:00	01 November 2022		
Dumaran	1							
		Dumaran Port	Operational	29 October 2022	06:00	01 November 2022		
Kalayaan	1							
		Kalayaan Port	Operational	30 October 2022	19:00	02 November 2022		
Linapacan	1							
		Linapacan Port	Operational	29 October 2022	06:00	01 November 2022		
REGION 5	13							
ALBAY	3							
Tabaco	1							
		Tabaco Port	Operational	27 October 2022	11:00	30 October 2022	05:00	
Rapu-Rapu	1							
		Rapu-rapu Port	Operational	27 October 2022	11:00	30 October 2022	05:00	
Pio Duran	1							
		Pioduran Port	Operational	27 October 2022	21:00	30 October 2022	05:00	
CAMARINES NORTE	1							
Vinzons	1							
		Minaogan Port	Operational	26 October 2022		30 October 2022	11:00	
CAMARINES SUR	2							
Pasacao	1							

REGION PROVINCE CITY /MUNICIPALITY BARANGAY		NAME OF PORT	STATUS	DATE REPORTED (Non-Operational)	TIME REPORTED (Non-Operational)	DATE REPORTED (Operational)	TIME REPORTED (Operational)	REMARKS
		Pasacao Port	Operational	27 October 2022	21:00	30 October 2022	11:00	
Tinambac	1							
		Tamban Port	Operational	27 October 2022	21:00	30 October 2022	11:00	
CATANDUANES	2							
Virac	1							
		Virac Port	Operational	27 October 2022	11:00	30 October 2022	05:00	
San Andres	1							
		San Andres Port	Operational	27 October 2022	11:00	30 October 2022	05:00	
MASBATE	3							
San Pascual	1							
		San Pascual Port	Operational	27 October 2022	21:00	30 October 2022	05:00	
Masbate	1							
		Masbate Port	Operational	27 October 2022	21:00	30 October 2022	05:00	
Cataingan	1							
		Mintac Port	Operational	27 October 2022	21:00	30 October 2022	05:00	
SORSOGON	2							
Matnog	1							
		Matnog Port	Operational	27 October 2022	11:00	30 October 2022	02:00	
Pilar	1							
		Pilar Port	Operational	27 October 2022	11:00	30 October 2022	02:00	
REGION 6	14							
AKLAN	2							
Malay	2							
		Boracay-Caticlan via Tabon and Tambisaan Port	Operational	27 October 2022		31 October 2022	05:00	All water seaports in Boracay Island were suspended/cancelled due to weather condition in the area
		Caticlan Jetty Port	Operational	29 October 2022		31 October 2022	05:00	
CAPIZ	1							
Roxas City	1							
			Operational	28 October 2022	11:00	31 October 2022	05:00	
ILOILO	3							
Iloilo City	1							
		Fort San Pedro	Operational	28 October 2022	11:00	30 October 2022	05:00	
Dumangas	1							

REGION PROVINCE CITY /MUNICIPALITY BARANGAY		NAME OF PORT	STATUS	DATE REPORTED (Non-Operational)	TIME REPORTED (Non-Operational)	DATE REPORTED (Operational)	TIME REPORTED (Operational)	REMARKS
			Operational	28 October 2022	11:00	30 October 2022	05:00	
Estancia	1							
			Operational	28 October 2022	11:00	30 October 2022	05:00	
NEGROS OCCIDENTAL	5							
Cadiz	1							
			Operational	28 October 2022	11:00	29 October 2022	23:00	
Bacolod	1							
		Bredco & Banago Port	Operational	28 October 2022	11:00	29 October 2022	23:00	
San Carlos	1							
			Operational	28 October 2022	11:00	29 October 2022	23:00	Suspended due to adverse weather and relative conditions
Escalante	1							
			Operational	28 October 2022	11:00	29 October 2022	23:00	
Sagay	1							
			Operational	28 October 2022	11:00	29 October 2022	23:00	Resume to regular operations unless otherwise suspended due to adverse weather and relative conditions
ANTIQUE	3							
Caluya	1							
			Operational	28 October 2022	11:00	02 November 2022	17:00	From Antique (Semirara, Caluya Libertad, and Culasi) to Mindoro/Palawan and vice versa / Light/small seacrafts 250 GRT are still cancelled
Libertad	1							
			Operational	28 October 2022	11:00	02 November 2022	17:00	From Antique (Semirara, Caluya Libertad, and Culasi) to Mindoro/Palawan and vice versa / Light/small seacrafts 250 GRT are still cancelled
Culasi	1							

REGION PROVINCE CITY /MUNICIPALITY BARANGAY		NAME OF PORT	STATUS	DATE REPORTED (Non-Operational)	TIME REPORTED (Non-Operational)	DATE REPORTED (Operational)	TIME REPORTED (Operational)	REMARKS
			Operational	28 October 2022	11:00	02 November 2022	17:00	From Antique (Semirara, Caluya Libertad, and Culasi) to Mindoro/Palawan and vice versa / Light/small seacrafts 250 GRT are still cancelled
REGION 7	26							
BOHOL	4							
Tubigon	1							
CGSS TUBIGON		TUBIGON PORT	Non-Operational	28 October 2022	11:00	29 October 2022		Temporary Suspension is LIFTED
Tagbilaran City	1							
CGSS TAGBILARAN		TAGBILARAN PORT	Non-Operational	28 October 2022	11:00	29 October 2022		Temporary Suspension is LIFTED
Loon	1							
CGSS LOON		LOON PORT	Non-Operational	28 October 2022	11:00	29 October 2022		Temporary Suspension is LIFTED
Getafe	1							
CGSS GETAFE		GETAFE PORT	Non-Operational	28 October 2022	11:00	29 October 2022		Temporary Suspension is LIFTED
CEBU	17							
Tabuelan	1							
CGSS TABUELAN		SITIO QUASI, BRGY POBLACION, TABUELAN, CEBU	Non-Operational	28 October 2022	11:00	29 October 2022		Temporary Suspension is LIFTED
Santa Fe	1							
CGSS SANTA FE		SANTA FE PIER, BRGY TALISAY, SANTE FE, CEBU	Non-Operational	28 October 2022	11:00	29 October 2022		Temporary Suspension is LIFTED
Tuburan	1							
CGSS TUBURAN		TUBURAN PIER, BRGY 1, POBLACION, TUBURAN, CEBU	Non-Operational	28 October 2022	11:00	29 October 2022		Temporary Suspension is LIFTED
Medellin	1							
CGSS MEDELLIN		MEDELLIN PIER, BRGY KAWIT, MEDELLIN, CEBU	Non-Operational	28 October 2022	11:00	29 October 2022		Temporary Suspension is LIFTED
Bogo	1							
CGSS BOGO		POLAMBATO PIER, BRGY POLAMBATO, BOGO CITY, CEBU	Non-Operational	28 October 2022	11:00	29 October 2022		Temporary Suspension is LIFTED
Tabogon	1							

REGION PROVINCE CITY /MUNICIPALITY BARANGAY		NAME OF PORT	STATUS	DATE REPORTED (Non-Operational)	TIME REPORTED (Non-Operational)	DATE REPORTED (Operational)	TIME REPORTED (Operational)	REMARKS
CGSS TABOGON		TABOGON PIER, BRGY TAPUL, TABOGON, CEBU	Non-Operational	28 October 2022	11:00	29 October 2022		Temporary Suspension is LIFTED
Bantayan	1							
CGSS BANTAYAN		BANTAYAN PIER, MUNICIPAL COMPOUND, BRGY SUBA, BANTAYAN, CEBU	Non-Operational	28 October 2022	11:00	29 October 2022		Temporary Suspension is LIFTED
Daanabantayan	2							
CGSS DAANBANTAYAN		DAANBANTAYAN PIER, BRGY MAYA, DAANBANTAYAN CEBU	Non-Operational	28 October 2022	11:00	29 October 2022		Temporary Suspension is LIFTED
CGSS MALAPASCUA		MALAPASCUA PIER, BRGY LOGON, DAANBANTAYAN, CEBU	Non-Operational	28 October 2022	11:00	29 October 2022		Temporary Suspension is LIFTED
San Remigio	1							
CGSS SAN REMIGIO		HAGNAYA PORT, SAN REMIGIO, CEBU	Non-Operational	28 October 2022	11:00	29 October 2022		Temporary Suspension is LIFTED
Carmen	1							
CGSS CARMEN		CARMEN PORT, R.M DURANO STREET, PIER POBLACION, CARMEN CEBU	Non-Operational	28 October 2022	11:00	29 October 2022		Temporary Suspension is LIFTED
Madridejos	1							
CGSS MADRIDEJOS		KAONGKOD PORT, BRGY KAONGKOD, MADRIDEJOS CEBU	Non-Operational	28 October 2022	11:00	29 October 2022		Temporary Suspension is LIFTED
Argao	1							
CGSS ARGAO		TALOOT PORT	Non-Operational	28 October 2022	11:00	30 October 2022	05:00	Temporary Suspension is LIFTED
Oslob	1							
CGSS OSLOB		MAINIT PORT/CUARTEL POB OSLOB, CEBU	Non-Operational	28 October 2022	11:00	30 October 2022	05:00	Temporary Suspension is LIFTED
Santander	1							
CGSS SANTANDER		SAMBOAN PORT / LILOAN PORT	Non-Operational	28 October 2022	11:00	29 October 2022	14:00	Temporary Suspension is LIFTED
Moalboal	1							
CGSS MOALBOAL		TULAY WHARF	Non-Operational	28 October 2022	11:00	29 October 2022		Temporary Suspension is LIFTED
Dumanjug	1							

REGION PROVINCE CITY /MUNICIPALITY BARANGAY		NAME OF PORT	STATUS	DATE REPORTED (Non-Operational)	TIME REPORTED (Non-Operational)	DATE REPORTED (Operational)	TIME REPORTED (Operational)	REMARKS
CGSS DUMANJUG		TANGIL WHARF	Non-Operational	28 October 2022	11:00	30 October 2022	05:00	Temporary Suspension is LIFTED
NEGROS ORIENTAL	5							
Dumaguete City	1							
CGSS DUMAGUETE		PORT AREA, BRGY LOOC, DUMAGUETE CITY, NEGROS ORIENTAL	Non-Operational	28 October 2022	13:00	29 October 2022		Temporary Suspension is LIFTED
Sibulan	1							
CGSS SIBULAN		SIBULAN PORT, SIBULAN, NEGROS ORIENTAL	Non-Operational	28 October 2022	13:00	29 October 2022	14:00	Temporary Suspension is LIFTED
Amlan	1							
CGSS AMLAN		TANDAYAG AMLAN, NEGROS ORIENTAL	Non-Operational	28 October 2022	13:00	29 October 2022	14:00	Temporary Suspension is LIFTED
Guihulngan City	1							
CGSS GUIHULNGAN		BULADO PORT, GUIHULNGAN CITY, NEGROS ORIENTAL	Non-Operational	28 October 2022	13:00	29 October 2022		Temporary Suspension is LIFTED
Zamboanguita	1							
CGSS ZAMBOANGUITA		MALATAPAY, ZAMBOANGUITA, NEGROS ORIENTAL	Non-Operational	28 October 2022	13:00	29 October 2022		Temporary Suspension is LIFTED
REGION 8	4							
EASTERN SAMAR	1							
No breakdown	1							
			Non-Operational	27 October 2022	11:30			All Ports
SAMAR	1							
No breakdown	1							
			Non-Operational	27 October 2022	11:30			All Ports
NORTHERN SAMAR	1							
No breakdown	1							
			Non-Operational	27 October 2022				All Ports
LEYTE	1							
No breakdown	1							
			Operational	28 October 2022	14:00	29 October 2022		All ports
REGION 9	1							
ZAMBOANGA DEL NORTE	1							
Dipolog	1							

REGION PROVINCE CITY /MUNICIPALITY BARANGAY		NAME OF PORT	STATUS	DATE REPORTED (Non-Operational)	TIME REPORTED (Non-Operational)	DATE REPORTED (Operational)	TIME REPORTED (Operational)	REMARKS
		Dipolog City Port	Non-Operational	28 October 2022	11:00	30 October 2022	06:00	
REGION 10	3							
CAMIGUIN	1							
Mahinog	1							
Benoni		Port of Benoni	Operational	28 October 2022		29 October 2022		
MISAMIS ORIENTAL	1							
Balingoan	1							
		Port of Balingoan	Operational	28 October 2022		29 October 2022		
MISAMIS OCCIDENTAL	1							
Plaridel	1							
		Port of Plaridel	Operational	28 October 2022	13:30	29 October 2022	08:00	
REGION 11	2							
DAVAO OCCIDENTAL	1							
Sarangani	1							
			Operational	28 October 2022	08:00	29 October 2022	09:00	- All cargo vessels 15 GT above are lifted from the suspension of voyage. - All passenger vessels, motor bancas and cargo vessels below 15 GT are suspended from voyage. - Previously non-operational due to the threat of the effects of TS PAENG
DAVAO DEL NORTE	1							
Samal	1							
			Operational	20 October 2022	09:00	29 October 2022	09:00	- Temporary suspension of all trips of chartered boat/island hopping boats bound to Samal and Talicud Island . - Previously non-operational due to the threat of the effects of TS PAENG
CARAGA	4							
SURIGAO DEL NORTE	2							

REGION PROVINCE CITY /MUNICIPALITY BARANGAY		NAME OF PORT	STATUS	DATE REPORTED (Non-Operational)	TIME REPORTED (Non-Operational)	DATE REPORTED (Operational)	TIME REPORTED (Operational)	REMARKS
Surigao City	2							
		Macapagal Port	Operational	28 October 2022		30 October 2022		151 Gross Tonnage Vessels and above are allowed to sail. 150 Gross Tonnage and below are still not allowed to sail.
		Lipata Port	Operational	28 October 2022		30 October 2022		151 Gross Tonnage Vessels and above are allowed to sail. 150 Gross Tonnage and below are still not allowed to sail.
DINAGAT ISLANDS	1							
San Jose	1							
		San Jose Port	Operational	28 October 2022		30 October 2022		The PCG Dinagat Islands station has implemented the temporary suspension of vessels/watercraft with 35 Gross Tonnage and below in accordance to HPCG Memorandum Circular Nr 03-01 entitled Guidelines on the Movement of Motorboats/ Vessels in the absence of weather bulletin in the locality.
AGUSAN DEL NORTE	1							
Nasipit	1							
		Nasipit Port	Operational	28 October 2022		30 October 2022		
NCR	1							
NCR	1							
Manila	1							
Manila North Port		Pier 4, Radial Rd. 10, Tondo, Manila	Operational	30 October 2022	21:00	01 November 2022	12:00	The passengers were given clearance by the Philippine Ports Authority and Philippine Coast Guard to travel to their destination on 1 November 2022

STRANDED PASSENGERS, ROLLING CARGOES, VESSELS, MBCAS as of (November 18, 2022 08:00)

REGION PROVINCE CITY /MUNICIPALITY BARANGAY		DISTRICT	STATION	SUBSTATION	PORT/TERMINAL	PASSENGER	ROLLING CARGOES	VESSELS/BUS LINER	MBCA (MOTOR BANCA)	REMARKS
GRAND TOTAL	111					2,457	537	83	1	
CALABARZON	7					0	0	0	0	
QUEZON	5					0	0	0	0	
Lucena	1					0	0	0	0	
			CGS Southern Quezon	CGSS Lucena	Lucena Port	0	0	0	0	
Atimonan	1					0	0	0	0	
			CGS Southern Quezon	CGSS Atimonan	Atimonan Port	0	0	0	0	
Real	1					0	0	0	0	
			CGS Northern Quezon	CGSS Real	Port of Real	0	0	0	0	
San Andres	1					0	0	0	0	
			CGS Southern Quezon	CGMP San Andres	San Andres Port	0	0	0	0	
Pitogo	1					0	0	0	0	
						0	0	0	0	Chinese Vessel with 21 Chinese Crew on 28 October 2022
BATANGAS	2					0	0	0	0	
Batangas City	1					0	0	0	0	
			CGS Batangas	CGSS Batangas	Batangas Port	0	0	0	0	
Calatagan	1					0	0	0	0	
			CGS Batangas	CGSS Calatagan		0	0	0	0	
MIMAROPA	9					0	0	0	0	
ORIENTAL MINDORO	2					0	0	0	0	
Roxas	1					0	0	0	0	
Dangay		Southern Tagalog	Coast Guard Station Oriental Mindoro	Coast Guard Sub Station Roxas	Dangay Port	0	0	0	0	
Bulalacao (San Pedro)	1					0	0	0	0	
		Southern Tagalog	Coast Guard Station Oriental Mindoro	Coast Guard Sub Station Bulalacao	Bulalaco Port	0	0	0	0	

REGION PROVINCE CITY /MUNICIPALITY BARANGAY		DISTRICT	STATION	SUBSTATION	PORT/TERMINAL	PASSENGER	ROLLING CARGOES	VESSELS/BUS LINER	MBCA (MOTOR BANCA)	REMARKS
MARINDUQUE	1					0	0	0	0	
Mogpog	1					0	0	0	0	
Balanacan		Southern Tagalog	Coast Guard Station Marinduque	Coast Guard Sub Station Mogpog	Balanacan Port	0	0	0	0	
ROMBLON	3					0	0	0	0	
Romblon	1					0	0	0	0	
		Southern Tagalog	Coast Guard Station Romblon	Coast Guard Sub Station Romblon	Romblon Port	0	0	0	0	
San Agustin	1					0	0	0	0	
		Southern Tagalog	Coast Guard Station Romblon	Coast Guard Sub Station San Agustin	San Agustin Port	0	0	0	0	
Looc	1					0	0	0	0	
		Southern Tagalog	Coast Guard Station Romblon	Coast Guard Sub Station Looc	Looc Port	0	0	0	0	
PALAWAN	3					0	0	0	0	
Coron	1					0	0	0	0	
		Palawan	Coast Guard Station Coron		Coron Port	0	0	0	0	
Araceli	1					0	0	0	0	
		Palawan	Coast Guard Station Roxas	Coast Guard Sub Station ARACELI	Araceli Port	0	0	0	0	
Roxas	1					0	0	0	0	
		Palawan	Coast Guard Station Roxas		Roxas Port	0	0	0	0	
REGION 7	78					2,300	537	83	1	
CEBU	42					1,810	386	71	1	
Tabuelan	1					55	167	4	0	
		COAST GUARD DISTRICT CENTRAL VISAYAS	CGS NORTHERN CEBU	CGSS TABUELAN	SITIO QUASI, BRGY POBLACION, TABUELAN, CEBU	55	167	4	0	
Santa Fe	1					0	0	0	0	
		COAST GUARD DISTRICT CENTRAL VISAYAS	CGS NORTHERN CEBU	CGSS SANTA FE	SANTA FE PIER, BRGY TALISAY, SANTE FE, CEBU	0	0	0	0	
Tuburan	1					0	0	0	0	

REGION PROVINCE CITY /MUNICIPALITY BARANGAY		DISTRICT	STATION	SUBSTATION	PORT/TERMINAL	PASSENGER	ROLLING CARGOES	VESSELS/BUS LINER	MBCA (MOTOR BANCA)	REMARKS
		COAST GUARD DISTRICT CENTRAL VISAYAS	CGS NORTHERN CEBU	CGSS TUBURAN	TUBURAN PIER, BRGY 1, POBLACION, TUBURAN, CEBU	0	0	0	0	
Madridejos	1					0	0	2	0	
		COAST GUARD DISTRICT CENTRAL VISAYAS	CGS NORTHERN CEBU	CGSS MADRIDEJOS	KAONGKOD PORT, BRGY KAONGKOD, MADRIDEJOS CEBU	0	0	2	0	
Carmen	1					120	74	2	0	
		COAST GUARD DISTRICT CENTRAL VISAYAS	CGS NORTHERN CEBU	CGSS CARMEN	CARMEN PORT, R.M DURANO STREET, PIER POBLACION, CARMEN CEBU	120	74	2	0	
Medellin	1					0	0	0	0	
		COAST GUARD DISTRICT CENTRAL VISAYAS	CGS NORTHERN CEBU	CGSS MEDELLIN	MEDELLIN PIER, BRGY KAWIT, MEDELLIN, CEBU	0	0	0	0	
Bogo City	1					0	0	0	0	
		COAST GUARD DISTRICT CENTRAL VISAYAS	CGS NORTHERN CEBU	CGSS BOGO	POLAMBATO PIER, BRGY POLAMBATO, BOGO CITY, CEBU	0	0	0	0	
Tabogon	1					0	0	0	0	
		COAST GUARD DISTRICT CENTRAL VISAYAS	CGS NORTHERN CEBU	CGSS TABOGON	TABOGON PIER, BRGY TAPUL, TABOGON, CEBU	0	0	0	0	
Bantayan	1					0	0	0	0	
		COAST GUARD DISTRICT CENTRAL VISAYAS	CGS NORTHERN CEBU	CGSS BANTAYAN	BANTAYAN PIER, MUNICIPAL COMPOUND, BRGY SUBA, BANTAYAN, CEBU	0	0	0	0	
Daanbantayan	2					28	7	0	0	
		COAST GUARD DISTRICT CENTRAL VISAYAS	CGS NORTHERN CEBU	CGSS DAANBANTAYAN	DAANBANTAYAN PIER, BRGY MAYA, DAANBANTAYAN CEBU	24	7	0	0	

REGION PROVINCE CITY /MUNICIPALITY BARANGAY		DISTRICT	STATION	SUBSTATION	PORT/TERMINAL	PASSENGER	ROLLING CARGOES	VESSELS/BUS LINER	MBCA (MOTOR BANCA)	REMARKS
		COAST GUARD DISTRICT CENTRAL VISAYAS	CGS NORTHERN CEBU	CGSS MALAPASCUA	MALAPASCUA PIER, BRGY LOGON, DAANBANTAYAN, CEBU	4	0	0	0	
San Remigio	1					148	7	8	0	
		COAST GUARD DISTRICT CENTRAL VISAYAS	CGS NORTHERN CEBU	CGSS SAN REMIGIO	HAGNAYA PORT, SAN REMIGIO, CEBU	148	7	8	0	
Argao	1					0	0	0	0	
		COAST GUARD DISTRICT CENTRAL VISAYAS	CGS SOUTHERN CEBU	CGSS ARGAO	TALOOT PORT	0	0	0	0	
Oslob	1					155	40	1	1	
		COAST GUARD DISTRICT CENTRAL VISAYAS	CGS SOUTHERN CEBU	CGSS OSLOB	MAINIT PORT/CUARTEL POB OSLOB, CEBU	155	40	1	1	
Santander	1					0	0	0	0	
		COAST GUARD DISTRICT CENTRAL VISAYAS	CGS SOUTHERN CEBU	CGSS SANTANDER	SAMBOAN PORT / LILOAN PORT	0	0	0	0	
Alegria	1					0	0	0	0	
		COAST GUARD DISTRICT CENTRAL VISAYAS	CGS SOUTHERN CEBU	CGSS ALEGRIA	WTG PORT	0	0	0	0	
Moalboal	1					0	0	0	0	
		COAST GUARD DISTRICT CENTRAL VISAYAS	CGS SOUTHERN CEBU	CGSS MOALBOAL	TULAY WHARF	0	0	0	0	
Dumajug	1					97	4	1	0	
		COAST GUARD DISTRICT CENTRAL VISAYAS	CGS SOUTHERN CEBU	CGSS DUMANJUG	TANGIL WHARF	97	4	1	0	
Toledo City	1					305	50	0	0	
		COAST GUARD DISTRICT CENTRAL VISAYAS	CGS CENTRAL CEBU	CGSS TOLEDO	TOLEDO CITY PORT	305	50	0	0	
Naga City	3					0	0	22	0	

REGION PROVINCE CITY /MUNICIPALITY BARANGAY		DISTRICT	STATION	SUBSTATION	PORT/TERMINAL	PASSENGER	ROLLING CARGOES	VESSELS/BUS LINER	MBCA (MOTOR BANCA)	REMARKS
		COAST GUARD DISTRICT CENTRAL VISAYAS	CGS CENTRAL CEBU	CGSS NAGA	CITY OF NAGA ANCHORAGE	0	0	22	0	
		COAST GUARD DISTRICT CENTRAL VISAYAS	CGS CENTRAL CEBU	CGSS NAGA	MINGLANILLA ANCHORAGE	0	0	0	0	
		COAST GUARD DISTRICT CENTRAL VISAYAS	CGS CENTRAL CEBU	CGSS NAGA	SAN FERNANDO ANCHORAGE	0	0	0	0	
Talisay City	2					0	7	6	0	
		COAST GUARD DISTRICT CENTRAL VISAYAS	CGS CENTRAL CEBU	CGSS TALISAY	TALISAY CITY ANCHORAGE	0	7	0	0	
		COAST GUARD DISTRICT CENTRAL VISAYAS	CGS CENTRAL CEBU	CGSS OLANGO	STA ROSA PORT	0	0	6	0	
Cebu City	2					642	0	13	0	
		COAST GUARD DISTRICT CENTRAL VISAYAS	CGS CENTRAL CEBU	CGSS ADUANA	PIER 1 CEBU CITY	642	0	13	0	
		COAST GUARD DISTRICT CENTRAL VISAYAS	CGS CENTRAL CEBU	CGSS TINAGO	PIER 4 CEBU CITY	0	0	0	0	
Cordova	1					140	0	0	0	
		COAST GUARD DISTRICT CENTRAL VISAYAS	CGS CENTRAL CEBU	CGSS CORDOVA	CORDOVA PORT	140	0	0	0	
Lapu-Lapu (Opon)	1					30	0	0	0	
		COAST GUARD DISTRICT CENTRAL VISAYAS	CGS CENTRAL CEBU	CGSS LAPU LAPU	ANGASIL PORT	30	0	0	0	
Mandaue City	3					0	30	5	0	
		COAST GUARD DISTRICT CENTRAL VISAYAS	CGS CENTRAL CEBU	CGSS MANDAUE	OUANO WHARF	0	0	0	0	

REGION PROVINCE CITY /MUNICIPALITY BARANGAY		DISTRICT	STATION	SUBSTATION	PORT/TERMINAL	PASSENGER	ROLLING CARGOES	VESSELS/BUS LINER	MBCA (MOTOR BANCA)	REMARKS
		COAST GUARD DISTRICT CENTRAL VISAYAS	CGS CENTRAL CEBU	CGSS MANDAUE	LOOC WHARF	0	30	5	0	
		COAST GUARD DISTRICT CENTRAL VISAYAS	CGS CENTRAL CEBU	CGSS MANDAUE	TAYUD ANCHORAGE	0	0	0	0	
Danao City	2					90	0	7	0	
		COAST GUARD DISTRICT CENTRAL VISAYAS	CGS CENTRAL CEBU	CGSS DANA0	DANA0 PORT	90	0	7	0	
		COAST GUARD DISTRICT CENTRAL VISAYAS	CGS CENTRAL CEBU	CGSS DANA0	DUNGG0AN PORT	0	0	0	0	
Poro	3					0	0	0	0	
		COAST GUARD DISTRICT CENTRAL VISAYAS	CGS CAMOTES	CGSS ESPERANZA		0	0	0	0	
		COAST GUARD DISTRICT CENTRAL VISAYAS	CGS CAMOTES	CGSS PUERTOBELLO	HAGUTAPAY PORT	0	0	0	0	
		COAST GUARD DISTRICT CENTRAL VISAYAS	CGS CAMOTES	CGSS PORO	PORO PORT	0	0	0	0	
Tudela	2					0	0	0	0	
		COAST GUARD DISTRICT CENTRAL VISAYAS	CGS CAMOTES	CGSS TUDELA	TUDELA PORT	0	0	0	0	
		COAST GUARD DISTRICT CENTRAL VISAYAS	CGS CAMOTES	CGSS ALTAVISTA		0	0	0	0	
Pilar	1					0	0	0	0	
		COAST GUARD DISTRICT CENTRAL VISAYAS	CGS CAMOTES	CGSS NORTHERN PILAR	PILAR PORT	0	0	0	0	
Pialr	1					0	0	0	0	

REGION PROVINCE CITY /MUNICIPALITY BARANGAY		DISTRICT	STATION	SUBSTATION	PORT/TERMINAL	PASSENGER	ROLLING CARGOES	VESSELS/BUS LINER	MBCA (MOTOR BANCA)	REMARKS
		COAST GUARD DISTRICT CENTRAL VISAYAS	CGS CAMOTES	CGSS SOUTHERN PILAR		0	0	0	0	
San Francisco	1					0	0	0	0	
		COAST GUARD DISTRICT CENTRAL VISAYAS	CGS CAMOTES	CGSS SAN FRANCISCO	CONSUELO PORT	0	0	0	0	
Santiago	1					0	0	0	0	
		COAST GUARD DISTRICT CENTRAL VISAYAS	CGS CAMOTES	CGSS SANTIAGO		0	0	0	0	
BOHOL	20					23	2	8	0	
Tubigon	1					0	0	1	0	
		COAST GUARD DISTRICT CENTRAL VISAYAS	CGS WESTERN BOHOL	CGSS TUBIGON	TUBIGON PORT	0	0	1	0	
Tagbilaran City	1					23	0	3	0	
		COAST GUARD DISTRICT CENTRAL VISAYAS	CGS WESTERN BOHOL	CGSS TAGBILARAN	TAGBILARAN PORT	23	0	3	0	
Loon	1					0	0	0	0	
		COAST GUARD DISTRICT CENTRAL VISAYAS	CGS WESTERN BOHOL	CGSS LOON	LOON PORT	0	0	0	0	
Getafe	1					0	2	4	0	
		COAST GUARD DISTRICT CENTRAL VISAYAS	CGS WESTERN BOHOL	CGSS GETAFE	GETAFE PORT	0	2	4	0	
Buenavista	1					0	0	0	0	
		COAST GUARD DISTRICT CENTRAL VISAYAS	CGS WESTERN BOHOL	CGSS BUENAVISTA		0	0	0	0	
Dimiao	1					0	0	0	0	
		COAST GUARD DISTRICT CENTRAL VISAYAS	CGS WESTERN BOHOL	CGSS DIMIAO		0	0	0	0	
Loay	1					0	0	0	0	

REGION PROVINCE CITY /MUNICIPALITY BARANGAY		DISTRICT	STATION	SUBSTATION	PORT/TERMINAL	PASSENGER	ROLLING CARGOES	VESSELS/BUS LINER	MBCA (MOTOR BANCA)	REMARKS
		COAST GUARD DISTRICT CENTRAL VISAYAS	CGS WESTERN BOHOL	CGSS LOAY		0	0	0	0	
Alburquerque	1					0	0	0	0	
		COAST GUARD DISTRICT CENTRAL VISAYAS	CGS WESTERN BOHOL	CGSS ALBURQUERQUE		0	0	0	0	
Panglao	2					0	0	0	0	
		COAST GUARD DISTRICT CENTRAL VISAYAS	CGS WESTERN BOHOL	CGSS BALICASAG		0	0	0	0	
		COAST GUARD DISTRICT CENTRAL VISAYAS	CGS WESTERN BOHOL	CGSS PANGLAO		0	0	0	0	
Bien Unido	1					0	0	0	0	
		COAST GUARD DISTRICT CENTRAL VISAYAS	CGS EASTERN BOHOL	CGSS BIEN UNIDO		0	0	0	0	
Candijay	1					0	0	0	0	
		COAST GUARD DISTRICT CENTRAL VISAYAS	CGS EASTERN BOHOL	CGSS CANDIJAY	COGTONG BAY, BRGY., COGTONG CANDIJAY, BOHOL	0	0	0	0	
Duero	1					0	0	0	0	
		COAST GUARD DISTRICT CENTRAL VISAYAS	CGS EASTERN BOHOL	CGSS DUERO		0	0	0	0	
Guindulman	1					0	0	0	0	
		COAST GUARD DISTRICT CENTRAL VISAYAS	CGS EASTERN BOHOL	CGSS GUINDULMAN		0	0	0	0	
Jagna	1					0	0	0	0	
		COAST GUARD DISTRICT CENTRAL VISAYAS	CGS EASTERN BOHOL	CGSS JAGNA	PMSC PORT, GARCIA HERNANDEZ, BOHOL	0	0	0	0	
Mabini	1					0	0	0	0	

REGION PROVINCE CITY /MUNICIPALITY BARANGAY		DISTRICT	STATION	SUBSTATION	PORT/TERMINAL	PASSENGER	ROLLING CARGOES	VESSELS/BUS LINER	MBCA (MOTOR BANCA)	REMARKS
		COAST GUARD DISTRICT CENTRAL VISAYAS	CGS EASTERN BOHOL	CGSS MABINI		0	0	0	0	
President Carlos P. Garcia(Pitogo)	1					0	0	0	0	
		COAST GUARD DISTRICT CENTRAL VISAYAS	CGS EASTERN BOHOL	CGSS PCPG	PITOGO PORT	0	0	0	0	
Talibon	1					0	0	0	0	
		COAST GUARD DISTRICT CENTRAL VISAYAS	CGS EASTERN BOHOL	CGSS TALIBON	TALIBON PORT	0	0	0	0	
Garcia Hernandez	1					0	0	0	0	
		COAST GUARD DISTRICT CENTRAL VISAYAS	CGS EASTERN BOHOL	CGSS GARIA HERNANDEZ	PMSC PORT, GARCIA HERNANDEZ, BOHOL	0	0	0	0	
Ubay	1					0	0	0	0	
		COAST GUARD DISTRICT CENTRAL VISAYAS	CGS EASTERN BOHOL	CGSS UBAY	UBAY PORT	0	0	0	0	
SIQUIJOR	6					0	2	0	0	
Siquijor	1					0	0	0	0	
		COAST GUARD DISTRICT CENTRAL VISAYAS	CGS SIQUIJOR	CGSS POBLACION	SIQUIJOR PORT	0	0	0	0	
Larena	1					0	1	0	0	
		COAST GUARD DISTRICT CENTRAL VISAYAS	CGS SIQUIJOR	CGSS LARENA	LARENA PORT	0	1	0	0	
Lazi	1					0	0	0	0	
		COAST GUARD DISTRICT CENTRAL VISAYAS	CGS SIQUIJOR	CGSS LAZI	LAZI PORT	0	0	0	0	
San Juan	1					0	0	0	0	
		COAST GUARD DISTRICT CENTRAL VISAYAS	CGS SIQUIJOR	CGSS SAN JUAN	TAMBISAN PORT	0	0	0	0	
Enrique Villanueva	1					0	0	0	0	

REGION PROVINCE CITY /MUNICIPALITY BARANGAY		DISTRICT	STATION	SUBSTATION	PORT/TERMINAL	PASSENGER	ROLLING CARGOES	VESSELS/BUS LINER	MBCA (MOTOR BANCA)	REMARKS
		COAST GUARD DISTRICT CENTRAL VISAYAS	CGS SIQUIJOR	CGSS TALINGTING		0	0	0	0	
María	1					0	1	0	0	
		COAST GUARD DISTRICT CENTRAL VISAYAS	CGS SIQUIJOR	CGMT MARIA		0	1	0	0	
NEGROS ORIENTAL	10					467	147	4	0	
Dumaguete	1					55	0	4	0	
		COAST GUARD DISTRICT CENTRAL VISAYAS	CGS NEGROS ORIENTAL	CGSS DUMAGUETE	PORT AREA, BRGY LOOC, DUMAGUETE CITY, NEGROS ORIENTAL	55	0	4	0	
Sibulan	1					56	35	0	0	
		COAST GUARD DISTRICT CENTRAL VISAYAS	CGS NEGROS ORIENTAL	CGSS SIBULAN	SIBULAN PORT, SIBULAN, NEGROS ORIENTAL	56	35	0	0	
Amlan	1					356	112	0	0	
		COAST GUARD DISTRICT CENTRAL VISAYAS	CGS NEGROS ORIENTAL	CGSS AMLAN	TANDAYAG AMLAN, NEGROS ORIENTAL	356	112	0	0	
Bais	1					0	0	0	0	
		COAST GUARD DISTRICT CENTRAL VISAYAS	CGS NEGROS ORIENTAL	CGSS BAIS	BRGY CAPIAHAN, BAIS CITY, NEGROS ORIENTAL	0	0	0	0	
Guihulngan	1					0	0	0	0	
		COAST GUARD DISTRICT CENTRAL VISAYAS	CGS NEGROS ORIENTAL	CGSS GUIHULNGAN	BULADO PORT, GUIHULNGAN CITY, NEGROS ORIENTAL	0	0	0	0	
Bayawan (Tulong)	1					0	0	0	0	
		COAST GUARD DISTRICT CENTRAL VISAYAS	CGS NEGROS ORIENTAL	CGSS BAYAWAN	SUBA WHARF, BRGY TINAGO, BAYAWAN CITY, NEGROS ORIENTAL	0	0	0	0	
Siaton	1					0	0	0	0	

REGION PROVINCE CITY /MUNICIPALITY BARANGAY		DISTRICT	STATION	SUBSTATION	PORT/TERMINAL	PASSENGER	ROLLING CARGOES	VESSELS/BUS LINER	MBCA (MOTOR BANCA)	REMARKS
		COAST GUARD DISTRICT CENTRAL VISAYAS	CGS NEGROS ORIENTAL	CGSS SIATON	TAMBOBO BAY, SIATON, NEGROS ORIENTAL	0	0	0	0	
Zamboangita	1					0	0	0	0	
		COAST GUARD DISTRICT CENTRAL VISAYAS	CGS NEGROS ORIENTAL	CGSS ZAMBOANGUITA	MALATAPAY, ZAMBOANGUITA, NEGROS ORIENTAL	0	0	0	0	
Dauin	1					0	0	0	0	
		COAST GUARD DISTRICT CENTRAL VISAYAS	CGS NEGROS ORIENTAL	CGSS APO ISLAND	APO ISLAND, DAUIN, NEGROS ORIENTAL	0	0	0	0	
Bacong	1					0	0	0	0	
		COAST GUARD DISTRICT CENTRAL VISAYAS	CGS NEGROS ORIENTAL	CGSS BACONG	DUCOM PORT, BACONG, NEGROS ORIENTAL	0	0	0	0	
REGION 8	16					0	0	0	0	
NORTHERN SAMAR	4					0	0	0	0	
Allen	3					0	0	0	0	
					STA CLARA PORT	0	0	0	0	
					BALWHARTECO PORT	0	0	0	0	
					PORT OF DAPDAP	0	0	0	0	
San Isidro	1					0	0	0	0	
					SALVACION PORT	0	0	0	0	
BILIRAN	1					0	0	0	0	
Naval	1					0	0	0	0	
					NAVAL	0	0	0	0	
SAMAR	2					0	0	0	0	
Calbayog	1					0	0	0	0	
					MAGUINOO PORT	0	0	0	0	
Daram	1					0	0	0	0	
					PORT OF DARAM	0	0	0	0	
LEYTE	1					0	0	0	0	
Palompon	1					0	0	0	0	

REGION PROVINCE CITY /MUNICIPALITY BARANGAY		DISTRICT	STATION	SUBSTATION	PORT/TERMINAL	PASSENGER	ROLLING CARGOES	VESSELS/BUS LINER	MBCA (MOTOR BANCA)	REMARKS
					PORT OF PALOMPON	0	0	0	0	
SOUTHERN LEYTE	5					0	0	0	0	
Maasin	1					0	0	0	0	
					PORT OF MAASIN	0	0	0	0	
Liloan	1					0	0	0	0	
					LILUAN PORT FERRY TERMINAL	0	0	0	0	
San Ricardo	1					0	0	0	0	
					PORT OF SAN RICARDO	0	0	0	0	
Silago	1					0	0	0	0	
					PORT OF SILAGO	0	0	0	0	
Limasawa	1					0	0	0	0	
					PORT OF LIMASAWA	0	0	0	0	
EASTERN SAMAR	3					0	0	0	0	
Oras	1					0	0	0	0	
					PORT OF ORAS	0	0	0	0	
Guiuan	1					0	0	0	0	
					PORT OF GUIUAN	0	0	0	0	
Dolores	1					0	0	0	0	
					PORT OF DOLORES	0	0	0	0	
NCR	1					157	0	0	0	
NCR	1					157	0	0	0	
Manila	1					157	0	0	0	

REGION PROVINCE CITY /MUNICIPALITY BARANGAY	DISTRICT	STATION	SUBSTATION	PORT/TERMINAL	PASSENGER	ROLLING CARGOES	VESSELS/BUS LINER	MBCA (MOTOR BANCA)	REMARKS
Tondo				Manila North Port	157	0	0	0	The passengers were given clearance by the Philippine Ports Authority and Philippine Coast Guard to travel to their destination on 1 November 2022. The said passengers had already travelled to their respective destinations.

DAMAGED HOUSES as of (November 18, 2022 08:00)

REGION PROVINCE CITY/ MUNICIPALITY BARANGAY	NO. OF DAMAGED HOUSES			AMOUNT (PHP)	REMARKS
	TOTALLY	PARTIALLY	GRAND TOTAL		
GRAND TOTAL	6,634	61,788	68,422	17,286,000	
REGION 1	33	978	1,011	0	
ILOCOS SUR	1	15	16	0	
Candon	0	3	3	0	
	0	3	3	0	
Narvacan	1	7	8	0	
	1	7	8	0	
Sugpon	0	2	2	0	
	0	2	2	0	
Santa Cruz	0	3	3	0	
	0	3	3	0	
LA UNION	18	703	721	0	
Agoo	1	104	105	0	
	1	104	105	0	
Aringay	4	101	105	0	
	4	101	105	0	
Bauang	0	164	164	0	
	0	164	164	0	
Caba	10	119	129	0	

REGION PROVINCE CITY/ MUNICIPALITY BARANGAY	NO. OF DAMAGED HOUSES			AMOUNT (PHP)	REMARKS
	TOTALLY	PARTIALLY	GRAND TOTAL		
	10	119	129	0	
San Fernando	0	11	11	0	
	0	11	11	0	
Luna	0	3	3	0	
	0	3	3	0	
Naguilian	0	135	135	0	
	0	135	135	0	
Pugo	0	15	15	0	
	0	15	15	0	
Rosario	1	18	19	0	
	1	18	19	0	
San Gabriel	0	1	1	0	
	0	1	1	0	
Santo Tomas	2	32	34	0	
	2	32	34	0	
PANGASINAN	14	260	274	0	
Alaminos	1	6	7	0	
	1	6	7	0	
Balungao	0	1	1	0	
	0	1	1	0	
Bani	2	5	7	0	
	2	5	7	0	
Binmaley	1	3	4	0	
	1	3	4	0	
Bolinao	0	140	140	0	
	0	140	140	0	
Infanta	3	20	23	0	
	3	20	23	0	
Labrador	1	1	2	0	
	1	1	2	0	
Lingayen	0	3	3	0	
	0	3	3	0	
Mabini	0	1	1	0	
	0	1	1	0	

REGION PROVINCE CITY/ MUNICIPALITY BARANGAY	NO. OF DAMAGED HOUSES			AMOUNT (PHP)	REMARKS
	TOTALLY	PARTIALLY	GRAND TOTAL		
Malasiqui	0	1	1	0	
	0	1	1	0	
Mangatarem	0	3	3	0	
	0	3	3	0	
San Carlos	0	9	9	0	
	0	9	9	0	
San Fabian	4	25	29	0	
	4	25	29	0	
Sison	1	28	29	0	
	1	28	29	0	
Sual	0	14	14	0	
	0	14	14	0	
Urdaneta	1	0	1	0	
	1	0	1	0	
REGION 2	50	38	88	0	
ISABELA	0	3	3	0	
San Guillermo	0	1	1	0	
	0	1	1	0	
Ramon	0	1	1	0	
	0	1	1	0	
Roxas	0	1	1	0	
	0	1	1	0	
NUEVA VIZCAYA	6	28	34	0	
Alfonso Castaneda	0	4	4	0	
	0	4	4	0	
Ambaguio	0	12	12	0	
	0	12	12	0	
Diadi	0	2	2	0	
	0	2	2	0	
Kasibu	1	1	2	0	
	1	1	2	0	
Kayapa	1	2	3	0	
	1	2	3	0	
Santa Fe (Imugan)	1	1	2	0	

REGION PROVINCE CITY/ MUNICIPALITY BARANGAY	NO. OF DAMAGED HOUSES			AMOUNT (PHP)	REMARKS
	TOTALLY	PARTIALLY	GRAND TOTAL		
	1	1	2	0	
Solano	0	2	2	0	
	0	2	2	0	
Villaverde (Ibung)	3	4	7	0	
	3	4	7	0	
QUIRINO	0	2	2	0	
Nagtipunan	0	2	2	0	
	0	2	2	0	
CAGAYAN	44	5	49	0	
Abulug	0	2	2	0	
	0	2	2	0	
Pamplona	0	1	1	0	
	0	1	1	0	
Santo Nino (Faire)	0	2	2	0	
	0	2	2	0	
Amulung	1	0	1	0	
	1	0	1	0	
Tuao	43	0	43	0	
	43	0	43	0	
REGION 3	143	489	632	0	
AURORA	0	32	32	0	
BALER	0	1	1	0	
	0	1	1	0	
SAN LUIS	0	31	31	0	
	0	31	31	0	
BATAAN	10	81	91	0	
MARIVELES	10	80	90	0	
	10	80	90	0	
Hermosa	0	1	1	0	
	0	1	1	0	
BULACAN	7	135	142	0	
City of San Jose Del Monte	0	3	3	0	
	0	3	3	0	
Pulilan	0	17	17	0	

REGION PROVINCE CITY/ MUNICIPALITY BARANGAY	NO. OF DAMAGED HOUSES			AMOUNT (PHP)	REMARKS
	TOTALLY	PARTIALLY	GRAND TOTAL		
	0	17	17	0	
Baliuag	0	4	4	0	
	0	4	4	0	
Bustos	0	2	2	0	
	0	2	2	0	
Plaridel	0	4	4	0	
	0	4	4	0	
Obando	2	9	11	0	
	2	9	11	0	
Sta. Maria	0	29	29	0	
	0	29	29	0	
Hagonoy	5	67	72	0	
	5	67	72	0	
PAMPANGA	5	16	21	0	
Candaba	5	0	5	0	
	5	0	5	0	
Floridablanca	0	2	2	0	
	0	2	2	0	
Mexico	0	1	1	0	
	0	1	1	0	
Apalit	0	6	6	0	
	0	6	6	0	
San Luis	0	7	7	0	
	0	7	7	0	
TARLAC	0	21	21	0	
Ramos	0	5	5	0	
	0	5	5	0	
Bamban	0	6	6	0	
	0	6	6	0	
San Manuel	0	10	10	0	
	0	10	10	0	
ZAMBALES	121	204	325	0	
Cabangan	2	0	2	0	
	2	0	2	0	

REGION PROVINCE CITY/ MUNICIPALITY BARANGAY	NO. OF DAMAGED HOUSES			AMOUNT (PHP)	REMARKS
	TOTALLY	PARTIALLY	GRAND TOTAL		
Subic	110	146	256	0	
	110	146	256	0	
Iba	5	3	8	0	
	5	3	8	0	
San Antonio	4	55	59	0	
	4	55	59	0	
CALABARZON	1,697	17,703	19,400	0	
CAVITE	178	1,924	2,102	0	
General Trias	2	1,473	1,475	0	
	2	1,473	1,475	0	
Carmona	0	98	98	0	
	0	98	98	0	
Noveleta	2	14	16	0	
	2	14	16	0	
Silang	59	0	59	0	
	59	0	59	0	
Cavite City	14	262	276	0	
	14	262	276	0	
Naic	23	2	25	0	
	23	2	25	0	
Tagaytay	0	3	3	0	
	0	3	3	0	
Ternate	78	72	150	0	
	78	72	150	0	
LAGUNA	726	2,766	3,492	0	
Cabuyao	6	12	18	0	
	6	12	18	0	
Calamba	492	868	1,360	0	
	492	868	1,360	0	
San Pedro	1	5	6	0	
	1	5	6	0	
Santa Rosa	28	77	105	0	
	28	77	105	0	
Bay	49	711	760	0	

REGION PROVINCE CITY/ MUNICIPALITY BARANGAY	NO. OF DAMAGED HOUSES			AMOUNT (PHP)	REMARKS
	TOTALLY	PARTIALLY	GRAND TOTAL		
	49	711	760	0	
Calauan	16	164	180	0	
	16	164	180	0	
Liliw	22	94	116	0	
	22	94	116	0	
Los Baños	13	28	41	0	
	13	28	41	0	
Luisiana	0	6	6	0	
	0	6	6	0	
Magdalena	4	112	116	0	
	4	112	116	0	
Nagcarlan	13	205	218	0	
	13	205	218	0	
Pagsanjan	4	105	109	0	
	4	105	109	0	
Pila	1	75	76	0	
	1	75	76	0	
Rizal	1	45	46	0	
	1	45	46	0	
Santa Cruz	13	219	232	0	
	13	219	232	0	
Siniloan	0	12	12	0	
	0	12	12	0	
Biñan	56	22	78	0	
	56	22	78	0	
Cavinti	6	5	11	0	
	6	5	11	0	
San Pablo	1	1	2	0	
	1	1	2	0	
BATANGAS	243	4,959	5,202	0	
Santo Tomas	2	191	193	0	
	2	191	193	0	
Agoncillo	1	142	143	0	
	1	142	143	0	

REGION PROVINCE CITY/ MUNICIPALITY BARANGAY	NO. OF DAMAGED HOUSES			AMOUNT (PHP)	REMARKS
	TOTALLY	PARTIALLY	GRAND TOTAL		
Tanauan	49	134	183	0	
	49	134	183	0	
Balayan	3	147	150	0	
	3	147	150	0	
Balete	7	26	33	0	
	7	26	33	0	
Bauan	4	156	160	0	
	4	156	160	0	
Calaca	0	23	23	0	
	0	23	23	0	
Cuenca	1	24	25	0	
	1	24	25	0	
Ibaan	0	50	50	0	
	0	50	50	0	
Laurel	0	82	82	0	
	0	82	82	0	
Lemery	9	103	112	0	
	9	103	112	0	
Lian	3	132	135	0	
	3	132	135	0	
Lobo	1	53	54	0	
	1	53	54	0	
Malvar	4	90	94	0	
	4	90	94	0	
Mataasnahoy	2	88	90	0	
	2	88	90	0	
Nasugbu	14	130	144	0	
	14	130	144	0	
Rosario	1	130	131	0	
	1	130	131	0	
San Jose	0	12	12	0	
	0	12	12	0	
San Juan	21	115	136	0	
	21	115	136	0	

REGION PROVINCE CITY/ MUNICIPALITY BARANGAY	NO. OF DAMAGED HOUSES			AMOUNT (PHP)	REMARKS
	TOTALLY	PARTIALLY	GRAND TOTAL		
San Luis	7	96	103	0	
	7	96	103	0	
San Nicolas	0	23	23	0	
	0	23	23	0	
San Pascual	0	9	9	0	
	0	9	9	0	
Santa Teresita	0	10	10	0	
	0	10	10	0	
Taal	0	106	106	0	
	0	106	106	0	
Talisay	59	1	60	0	
	59	1	60	0	
Taysan	0	34	34	0	
	0	34	34	0	
Tingloy	0	28	28	0	
	0	28	28	0	
Batangas City	45	223	268	0	
	45	223	268	0	
Lipa	10	2,601	2,611	0	
	10	2,601	2,611	0	
RIZAL	0	21	21	0	
Jalajala	0	21	21	0	
	0	21	21	0	
QUEZON	550	8,033	8,583	0	
Lucena	70	332	402	0	
	70	332	402	0	
Tayabas	6	487	493	0	
	6	487	493	0	
Agdangan	19	230	249	0	
	19	230	249	0	
Alabat	5	171	176	0	
	5	171	176	0	
Atimonan	30	465	495	0	
	30	465	495	0	

REGION PROVINCE CITY/ MUNICIPALITY BARANGAY	NO. OF DAMAGED HOUSES			AMOUNT (PHP)	REMARKS
	TOTALLY	PARTIALLY	GRAND TOTAL		
Buenavista	6	265	271	0	
	6	265	271	0	
Burdeos	1	17	18	0	
	1	17	18	0	
Calauag	13	275	288	0	
	13	275	288	0	
Candelaria	4	1	5	0	
	4	1	5	0	
Catanauan	44	513	557	0	
	44	513	557	0	
Dolores	11	89	100	0	
	11	89	100	0	
General Luna	3	68	71	0	
	3	68	71	0	
General Nakar	1	54	55	0	
	1	54	55	0	
Guinayangan	7	359	366	0	
	7	359	366	0	
Gumaca	55	370	425	0	
	55	370	425	0	
Infanta	6	139	145	0	
	6	139	145	0	
Lopez	12	324	336	0	
	12	324	336	0	
Macalelon	6	341	347	0	
	6	341	347	0	
Mauban	3	10	13	0	
	3	10	13	0	
Mulanay	38	811	849	0	
	38	811	849	0	
Padre Burgos	30	198	228	0	
	30	198	228	0	
Pagbilao	35	127	162	0	
	35	127	162	0	

REGION PROVINCE CITY/ MUNICIPALITY BARANGAY	NO. OF DAMAGED HOUSES			AMOUNT (PHP)	REMARKS
	TOTALLY	PARTIALLY	GRAND TOTAL		
Panukulan	0	11	11	0	
	0	11	11	0	
Perez	8	70	78	0	
	8	70	78	0	
Patnanungan	0	0	0	0	
	0	0	0	0	
Pitogo	9	463	472	0	
	9	463	472	0	
Plaridel	32	239	271	0	
	32	239	271	0	
Polillo	4	78	82	0	
	4	78	82	0	
Quezon	5	86	91	0	
	5	86	91	0	
Real	16	282	298	0	
	16	282	298	0	
Sampaloc	0	36	36	0	
	0	36	36	0	
No breakdown	0	0	0	0	
	0	0	0	0	
San Andres	2	0	2	0	
	2	0	2	0	
San Antonio	0	90	90	0	
	0	90	90	0	
San Francisco (Aurora)	4	56	60	0	
	4	56	60	0	
San Narciso	2	16	18	0	
	2	16	18	0	
Sariaya	34	202	236	0	
	34	202	236	0	
Tagkawayan	5	406	411	0	
	5	406	411	0	
Tiaong	24	197	221	0	
	24	197	221	0	

REGION PROVINCE CITY/ MUNICIPALITY BARANGAY	NO. OF DAMAGED HOUSES			AMOUNT (PHP)	REMARKS
	TOTALLY	PARTIALLY	GRAND TOTAL		
Unisan	0	155	155	0	
	0	155	155	0	
MIMAROPA	242	3,374	3,616	0	
MARINDUQUE	108	2,467	2,575	0	
Boac	14	1,007	1,021	0	
	14	1,007	1,021	0	
Buenavista	38	364	402	0	
	38	364	402	0	
Gasan	40	407	447	0	
	40	407	447	0	
Mogpog	12	313	325	0	
	12	313	325	0	
Sat. Cruz	2	167	169	0	
	2	167	169	0	
Torrijos	2	209	211	0	
	2	209	211	0	
ROMBLON	7	197	204	0	
Banton	0	2	2	0	
	0	2	2	0	
Corcuera	0	8	8	0	
	0	8	8	0	
Ferrol	0	5	5	0	
	0	5	5	0	
Looc	1	20	21	0	
	1	20	21	0	
Odiongan	0	13	13	0	
	0	13	13	0	
Romblon	4	11	15	0	
	4	11	15	0	
San Agustin	1	64	65	0	
	1	64	65	0	
San Andres	1	69	70	0	
	1	69	70	0	
San Fernando	0	5	5	0	

REGION PROVINCE CITY/ MUNICIPALITY BARANGAY	NO. OF DAMAGED HOUSES			AMOUNT (PHP)	REMARKS
	TOTALLY	PARTIALLY	GRAND TOTAL		
	0	5	5	0	
ORIENTAL MINDORO	38	181	219	0	
Baco	4	16	20	0	
	4	16	20	0	
Bulalacao	1	35	36	0	
	1	35	36	0	
Calapan City	31	117	148	0	
	31	117	148	0	
Naujan	2	4	6	0	
	2	4	6	0	
Pola	0	1	1	0	
	0	1	1	0	
Puerto Galera	0	2	2	0	
	0	2	2	0	
Roxas	0	5	5	0	
	0	5	5	0	
San Teodoro	0	1	1	0	
	0	1	1	0	
PALAWAN	46	290	336	0	
Agutaya	3	56	59	0	
	3	56	59	0	
Araceli	0	3	3	0	
	0	3	3	0	
Brooke's Point	1	3	4	0	
	1	3	4	0	
Busuanga	19	25	44	0	
	19	25	44	0	
Coron	8	73	81	0	
	8	73	81	0	
Culion	0	12	12	0	
	0	12	12	0	
Cuyo	7	62	69	0	
	7	62	69	0	
El Nido	1	26	27	0	

REGION PROVINCE CITY/ MUNICIPALITY BARANGAY	NO. OF DAMAGED HOUSES			AMOUNT (PHP)	REMARKS
	TOTALLY	PARTIALLY	GRAND TOTAL		
	1	26	27	0	
Magsaysay	7	11	18	0	
	7	11	18	0	
San Vicente	0	19	19	0	
	0	19	19	0	
OCCIDENTAL MINDORO	43	239	282	0	
Abra De Ilog	0	5	5	0	
	0	5	5	0	
Magsaysay	5	6	11	0	
	5	6	11	0	
Looc	0	9	9	0	
	0	9	9	0	
Lubang	8	142	150	0	
	8	142	150	0	
Paluan	6	30	36	0	
	6	30	36	0	
Rizal	24	23	47	0	
	24	23	47	0	
Sablayan	0	24	24	0	
	0	24	24	0	
REGION 5	242	3,295	3,537	0	
CAMARINES NORTE	194	2,692	2,886	0	
Jose Panganiban	8	87	95	0	
	8	87	95	0	
Sta. Elena	4	63	67	0	
	4	63	67	0	
Paracale	32	306	338	0	
	32	306	338	0	
Basud	13	68	81	0	
	13	68	81	0	
Talisay	14	214	228	0	
	14	214	228	0	
Labo	27	480	507	0	
	27	480	507	0	

REGION PROVINCE CITY/ MUNICIPALITY BARANGAY	NO. OF DAMAGED HOUSES			AMOUNT (PHP)	REMARKS
	TOTALLY	PARTIALLY	GRAND TOTAL		
Mercedes	23	641	664	0	
	23	641	664	0	
Daet	25	210	235	0	
	25	210	235	0	
San Lorenzo Ruiz	1	7	8	0	
	1	7	8	0	
San Vicente	0	12	12	0	
	0	12	12	0	
Vinzons	47	604	651	0	
	47	604	651	0	
CAMARINES SUR	19	64	83	0	
Lupi	2	2	4	0	
	2	2	4	0	
Pasacao	0	20	20	0	
	0	20	20	0	
Bombon	1	0	1	0	
	1	0	1	0	
Caramoan	2	21	23	0	
	2	21	23	0	
Garchitorea	0	3	3	0	
	0	3	3	0	
Goa	1	1	2	0	
	1	1	2	0	
Presentacion	1	14	15	0	
	1	14	15	0	
Siruma	12	3	15	0	
	12	3	15	0	
CATANDUANES	25	328	353	0	
Baras	11	40	51	0	
	11	40	51	0	
Bato	1	2	3	0	
	1	2	3	0	
Pandan	6	240	246	0	
	6	240	246	0	

REGION PROVINCE CITY/ MUNICIPALITY BARANGAY	NO. OF DAMAGED HOUSES			AMOUNT (PHP)	REMARKS
	TOTALLY	PARTIALLY	GRAND TOTAL		
Panganiban	2	18	20	0	
	2	18	20	0	
Viga	5	28	33	0	
	5	28	33	0	
MASBATE	1	141	142	0	
Baleno	0	1	1	0	
	0	1	1	0	
Balud	0	6	6	0	
	0	6	6	0	
Batuan	0	1	1	0	
	0	1	1	0	
Cawayan	0	44	44	0	
	0	44	44	0	
Dimasalang	1	15	16	0	
	1	15	16	0	
Esperanza	0	43	43	0	
	0	43	43	0	
Milagros	0	5	5	0	
	0	5	5	0	
Mobo	0	7	7	0	
	0	7	7	0	
Monreal	0	7	7	0	
	0	7	7	0	
Palanas	0	12	12	0	
	0	12	12	0	
SORSOGON	3	70	73	0	
Magallanes	1	4	5	0	
	1	4	5	0	
Juban	0	1	1	0	
	0	1	1	0	
Castilla	2	0	2	0	
	2	0	2	0	
Pto. Diaz	0	60	60	0	
	0	60	60	0	

REGION PROVINCE CITY/ MUNICIPALITY BARANGAY	NO. OF DAMAGED HOUSES			AMOUNT (PHP)	REMARKS
	TOTALLY	PARTIALLY	GRAND TOTAL		
Matnog	0	4	4	0	
	0	4	4	0	
Bulusan	0	1	1	0	
	0	1	1	0	
REGION 6	2,185	24,992	27,177	0	
AKLAN	129	5,904	6,033	0	
Altavas	0	1	1	0	
	0	1	1	0	
Balete	17	1,391	1,408	0	
	17	1,391	1,408	0	
Banga	5	16	21	0	
	5	16	21	0	
Buruanga	0	30	30	0	
	0	30	30	0	
Ibajay	0	283	283	0	
	0	283	283	0	
Kalibo	21	3,632	3,653	0	
	21	3,632	3,653	0	
Lezo	1	1	2	0	
	1	1	2	0	
Libacao	54	103	157	0	
	54	103	157	0	
Madalag	10	45	55	0	
	10	45	55	0	
Makato	0	3	3	0	
	0	3	3	0	
Malay	4	41	45	0	
	4	41	45	0	
Malinao	6	0	6	0	
	6	0	6	0	
Nabas	0	60	60	0	
	0	60	60	0	
New Washington	0	6	6	0	
	0	6	6	0	

REGION PROVINCE CITY/ MUNICIPALITY BARANGAY	NO. OF DAMAGED HOUSES			AMOUNT (PHP)	REMARKS
	TOTALLY	PARTIALLY	GRAND TOTAL		
Numancia	11	289	300	0	
	11	289	300	0	
Tangalan	0	3	3	0	
	0	3	3	0	
ANTIQUE	963	5,444	6,407	0	
Anini-y	22	206	228	0	
	22	206	228	0	
Barbaza	6	10	16	0	
	6	10	16	0	
Belison	58	198	256	0	
	58	198	256	0	
Bugasong	32	432	464	0	
	32	432	464	0	
Caluya	6	80	86	0	
	6	80	86	0	
Culasi	7	28	35	0	
	7	28	35	0	
Hamtic	33	119	152	0	
	33	119	152	0	
Lua-an	23	76	99	0	
	23	76	99	0	
Libertad	1	15	16	0	
	1	15	16	0	
Pandan	2	446	448	0	
	2	446	448	0	
Patnongon	347	1,437	1,784	0	
	347	1,437	1,784	0	
San Jose	25	161	186	0	
	25	161	186	0	
San Remigio	168	1,448	1,616	0	
	168	1,448	1,616	0	
Sebaste	20	138	158	0	
	20	138	158	0	
Sibalom	176	441	617	0	

REGION PROVINCE CITY/ MUNICIPALITY BARANGAY	NO. OF DAMAGED HOUSES			AMOUNT (PHP)	REMARKS
	TOTALLY	PARTIALLY	GRAND TOTAL		
	176	441	617	0	
Tibiao	20	52	72	0	
	20	52	72	0	
Tobias Fornier	2	114	116	0	
	2	114	116	0	
Valderrama	15	43	58	0	
	15	43	58	0	
CAPIZ	41	3,476	3,517	0	
Cuartero	1	1	2	0	
	1	1	2	0	
Dao	3	189	192	0	
	3	189	192	0	
Dumarao	2	4	6	0	
	2	4	6	0	
Ivisan	3	2	5	0	
	3	2	5	0	
Ma-ayon	1	75	76	0	
	1	75	76	0	
Mambusao	1	17	18	0	
	1	17	18	0	
Panay	5	444	449	0	
	5	444	449	0	
Panitan	12	160	172	0	
	12	160	172	0	
Pilar	1	0	1	0	
	1	0	1	0	
President Roxas	2	17	19	0	
	2	17	19	0	
Roxas City	3	2,567	2,570	0	
	3	2,567	2,570	0	
Tapaz	7	0	7	0	
	7	0	7	0	
GUIMARAS	2	19	21	0	
Buenavista	2	19	21	0	

REGION PROVINCE CITY/ MUNICIPALITY BARANGAY	NO. OF DAMAGED HOUSES			AMOUNT (PHP)	REMARKS
	TOTALLY	PARTIALLY	GRAND TOTAL		
	2	19	21	0	
ILOILO	669	6,442	7,111	0	
Ajuy	3	77	80	0	
	3	77	80	0	
Alimodian	13	88	101	0	
	13	88	101	0	
Anilao	1	1	2	0	
	1	1	2	0	
Badiangan	0	56	56	0	
	0	56	56	0	
Banate	1	836	837	0	
	1	836	837	0	
Barotac Nuevo	4	223	227	0	
	4	223	227	0	
Barotac Viejo	21	68	89	0	
	21	68	89	0	
Bingawan	0	15	15	0	
	0	15	15	0	
Cabatuan	5	37	42	0	
	5	37	42	0	
Calinog	11	31	42	0	
	11	31	42	0	
Carles	1	3	4	0	
	1	3	4	0	
Concepcion	2	29	31	0	
	2	29	31	0	
Dingle	4	29	33	0	
	4	29	33	0	
Dumangas	5	29	34	0	
	5	29	34	0	
Guimbal	9	90	99	0	
	9	90	99	0	
Igaras	2	11	13	0	
	2	11	13	0	

REGION PROVINCE CITY/ MUNICIPALITY BARANGAY	NO. OF DAMAGED HOUSES			AMOUNT (PHP)	REMARKS
	TOTALLY	PARTIALLY	GRAND TOTAL		
No breakdown	253	771	1,024	0	
	253	771	1,024	0	
Janiuay	77	255	332	0	
	77	255	332	0	
Lambunao	7	858	865	0	
	7	858	865	0	
Leganes	1	254	255	0	
	1	254	255	0	
Lemery	1	98	99	0	
	1	98	99	0	
Leon	2	8	10	0	
	2	8	10	0	
Maasin	16	85	101	0	
	16	85	101	0	
Miagao	32	99	131	0	
	32	99	131	0	
Mina	12	51	63	0	
	12	51	63	0	
New Lucena	38	312	350	0	
	38	312	350	0	
Oton	6	197	203	0	
	6	197	203	0	
Passi City	1	2	3	0	
	1	2	3	0	
Pavia	1	10	11	0	
	1	10	11	0	
Pototan	24	58	82	0	
	24	58	82	0	
San Dionisio	8	7	15	0	
	8	7	15	0	
San Joaquin	8	102	110	0	
	8	102	110	0	
San Miguel	2	95	97	0	
	2	95	97	0	

REGION PROVINCE CITY/ MUNICIPALITY BARANGAY	NO. OF DAMAGED HOUSES			AMOUNT (PHP)	REMARKS
	TOTALLY	PARTIALLY	GRAND TOTAL		
San Rafael	1	0	1	0	
	1	0	1	0	
Santa Barbara	23	1,410	1,433	0	
	23	1,410	1,433	0	
Sara	46	15	61	0	
	46	15	61	0	
Tigbauan	9	25	34	0	
	9	25	34	0	
Tubungan	11	15	26	0	
	11	15	26	0	
Zarraga	8	92	100	0	
	8	92	100	0	
NEGROS OCCIDENTAL	381	3,707	4,088	0	
No breakdown	68	202	270	0	
	68	202	270	0	
Bago City	4	75	79	0	
	4	75	79	0	
Binalbagan	2	0	2	0	
	2	0	2	0	
Cadiz City	0	18	18	0	
	0	18	18	0	
Calatrava	120	1,276	1,396	0	
	120	1,276	1,396	0	
Candoni	0	1	1	0	
	0	1	1	0	
Cauayan	32	26	58	0	
	32	26	58	0	
Enrique B. Magalona	10	51	61	0	
	10	51	61	0	
Escalante City	0	1	1	0	
	0	1	1	0	
Himamaylan City	0	1	1	0	
	0	1	1	0	
Hinigaran	27	68	95	0	

REGION PROVINCE CITY/ MUNICIPALITY BARANGAY	NO. OF DAMAGED HOUSES			AMOUNT (PHP)	REMARKS
	TOTALLY	PARTIALLY	GRAND TOTAL		
	27	68	95	0	
Hinoba-an	9	36	45	0	
	9	36	45	0	
Ilog	0	29	29	0	
	0	29	29	0	
La Castellana	0	3	3	0	
	0	3	3	0	
Manapla	1	6	7	0	
	1	6	7	0	
Pontevedra, Negros	1	13	14	0	
	1	13	14	0	
Pulupandan	3	68	71	0	
	3	68	71	0	
Sagay City	2	213	215	0	
	2	213	215	0	
San Carlos City	1	32	33	0	
	1	32	33	0	
Salvador Benedicto	4	155	159	0	
	4	155	159	0	
San Enrique, Negros	16	84	100	0	
	16	84	100	0	
Silay City	75	925	1,000	0	
	75	925	1,000	0	
Sipalay City	0	11	11	0	
	0	11	11	0	
Valladolid	6	413	419	0	
	6	413	419	0	
REGION 7	11	39	50	0	
CEBU	11	39	50	0	
Cebu City	11	37	48	0	
Sito Langub, Brgy Buhisan	0	1	1	0	
Sito Mahiga, Brgy Banilad	0	1	1	0	
Sitio Lupa, Brgy Sapangdaku	0	2	2	0	
Sitio Lower Lamakan, Brgy Pung-ol Sibugay	3	4	7	0	

REGION PROVINCE CITY/ MUNICIPALITY BARANGAY	NO. OF DAMAGED HOUSES			AMOUNT (PHP)	REMARKS
	TOTALLY	PARTIALLY	GRAND TOTAL		
Sitio Cabulihan and Sitio Bangkal, Brgy Guba	0	3	3	0	
Sitio Guila-guila Bonbon	0	25	25	0	
Sitio Garahe Brgy. Busay	8	1	9	0	In sitio Garahe Brgy Busay 10/29/2022 1600H 12 Families or 39 Individuals Evacuated at Sitio Lower Busay Covered Court due to landslide
Catmon	0	2	2	0	
Sitio Ilaya, Panalipan	0	2	2	0	
REGION 8	167	6,332	6,499	0	
NORTHERN SAMAR	1	45	46	0	
Capul	0	8	8	0	
	0	8	8	0	
Victoria	1	37	38	0	
	1	37	38	0	
SAMAR	79	485	564	0	
Catbalogan	4	10	14	0	
	4	10	14	0	
Santa Margarita	6	0	6	0	
	6	0	6	0	
Tarangnan	3	11	14	0	
	3	11	14	0	
Almagro	1	3	4	0	
	1	3	4	0	
Calbayog	65	461	526	0	
	65	461	526	0	
EASTERN SAMAR	0	3	3	0	
Balangiga	0	1	1	0	
	0	1	1	0	
Salcedo	0	2	2	0	
	0	2	2	0	
LEYTE	81	5,769	5,850	0	
Albuera	8	10	18	0	
	8	10	18	0	
Bato	63	642	705	0	

REGION PROVINCE CITY/ MUNICIPALITY BARANGAY	NO. OF DAMAGED HOUSES			AMOUNT (PHP)	REMARKS
	TOTALLY	PARTIALLY	GRAND TOTAL		
	63	642	705	0	totally damaged decreased from 220 to 63 per final damaged report from LGU
Inopacan	1	5,107	5,108	0	
	1	5,107	5,108	0	partially damaged confirmed by PDO
Hilongos	7	10	17	0	
	7	10	17	0	
Hindang	2	0	2	0	
	2	0	2	0	
SOUTHERN LEYTE	6	1	7	0	
Bontoc	6	0	6	0	
	6	0	6	0	
Sogod	0	1	1	0	
	0	1	1	0	
BILIRAN	0	29	29	0	
Kawayan	0	12	12	0	
	0	12	12	0	
Caibiran	0	1	1	0	
	0	1	1	0	
Maripipi	0	7	7	0	
	0	7	7	0	
Naval	0	9	9	0	
	0	9	9	0	moved to partially after conduct of MSWDO
REGION 9	148	157	305	11,145,000	
ZAMBOANGA DEL NORTE	51	136	187	1,005,000	
Sirawai	23	35	58	0	
Brgy. Balatacan	1	0	1	0	Hit by uprooted coconut tree.
Brgy. Sirawai Proper	14	34	48	0	
Brgy. Poblacion	8	1	9	0	Hit by uprooted coconut tree.
Siocon	2	0	2	0	
	2	0	2	0	Hit by uprooted trees
President Manuel A. Roxas	20	77	97	0	
	20	77	97	0	
Salug	4	21	25	0	

REGION PROVINCE CITY/ MUNICIPALITY BARANGAY	NO. OF DAMAGED HOUSES			AMOUNT (PHP)	REMARKS
	TOTALLY	PARTIALLY	GRAND TOTAL		
Brgy. Poblacion	1	19	20	0	
Brgy. Ramon Magsaysay	3	2	5	0	
Siayan	2	1	3	1,005,000	
Brgy. Diongan	1	0	1	5,000	Uninhabited-used as waiting for passers /travelers/bamboo raft operators
Brgy. Dumpilas	1	1	2	1,000,000	Slightly damaged by the eroded slope nearby
Sindangan	0	2	2	0	
	0	2	2	0	
ZAMBOANGA DEL SUR	97	21	118	10,140,000	
Pitogo	4	17	21	10,030,000	
Brgy. Limbayan	1	4	5	30,000	?Most of the houses are made of light materials
Brgy. Poblacion, Punta Flecha, Lower Panikian, Panubigan, Balongbalong	3	13	16	10,000,000	Most of the houses are made of light materials
Dimataling	3	4	7	110,000	
Saloagan	3	3	6	105,000	
Balangan	0	1	1	5,000	
Zamboanga City	90	0	90	0	
Kasanyangan	50	0	50	0	Ongoing Assessment, Totally Damage
Tugbungan	3	0	3	0	Ongoing Assessment, Totally Damaged
Maasin	35	0	35	0	
La Paz	2	0	2	0	Washed Out
REGION 10	95	669	764	6,141,000	
MISAMIS ORIENTAL	76	529	605	6,136,000	
Cagayan de Oro	16	64	80	0	
Tablon	4	9	13	0	
Puerto	5	40	45	0	
Agusan	2	5	7	0	
Bugo	5	10	15	0	
Gitagum	0	1	1	10,000	
Quezon	0	1	1	10,000	
Tagoloan	11	117	128	4,060,000	
Casinglot	1	10	11	350,000	
Gracia	7	36	43	1,430,000	
Baluarte	3	71	74	2,280,000	
Villanueva	10	33	43	0	

REGION PROVINCE CITY/ MUNICIPALITY BARANGAY	NO. OF DAMAGED HOUSES			AMOUNT (PHP)	REMARKS
	TOTALLY	PARTIALLY	GRAND TOTAL		
Poblacion 1	0	11	11	0	
Looc	10	22	32	0	
Salay	15	104	119	0	
Looc	4	66	70	0	
Salay River 2	6	5	11	0	
Inobulan	5	33	38	0	
Jasaan	1	72	73	1,130,000	
Bobontungan	1	14	15	260,000	
Luz Banzon	0	24	24	360,000	
San Antonio	0	9	9	135,000	
Jampason	0	25	25	375,000	
Libertad	0	44	44	440,000	
Dulong	0	13	13	130,000	
Gimaylan	0	19	19	190,000	
Poblacion	0	12	12	120,000	
Lagonglong	17	70	87	240,000	
Dampil	7	63	70	60,000	
Kabulawan	5	2	7	60,000	
Poblacion	3	0	3	50,000	
Tabok	2	3	5	60,000	
Kauswagan	0	2	2	10,000	
Lugait	3	22	25	236,000	
Biga	3	21	24	228,000	
Poblacion	0	1	1	8,000	
Manticao	2	0	2	0	
Punta Silum	2	0	2	0	
Initao	1	0	1	10,000	
Jampason	1	0	1	10,000	
Binuangan	0	1	1	10,000	
Poblacion	0	1	1	10,000	
Talisayan	0	1	1	0	
	0	1	1	0	
LANAO DEL NORTE	19	140	159	5,000	
Iligan	18	71	89	0	

REGION PROVINCE CITY/ MUNICIPALITY BARANGAY	NO. OF DAMAGED HOUSES			AMOUNT (PHP)	REMARKS
	TOTALLY	PARTIALLY	GRAND TOTAL		
Dalipuga	0	16	16	0	
Tambacan	10	5	15	0	
Tibanga	7	31	38	0	
Tomas Cabili	1	19	20	0	
Sultan Naga Dimaporo (Karomatan)	1	67	68	0	
Tantaon	1	1	2	0	
Pandanan	0	2	2	0	
Sigayan	0	5	5	0	
Dangulaan	0	5	5	0	
Dableston	0	2	2	0	
Pikalawag	0	12	12	0	
Poblacion	0	6	6	0	
Bangaan	0	4	4	0	
Ilian	0	1	1	0	
Payong	0	22	22	0	
Piraka	0	7	7	0	
Kapatagan	0	1	1	5,000	
Tipolo	0	1	1	5,000	
Pantar	0	1	1	0	
Pantao Ranao	0	1	1	0	
REGION 11	109	515	624	0	
DAVAO ORIENTAL	5	18	23	0	
Lupon	0	1	1	0	
	0	1	1	0	
Tarragona	5	17	22	0	
	5	17	22	0	
DAVAO OCCIDENTAL	104	497	601	0	
Jose Abad Santos (Trinidad)	41	90	131	0	
	41	90	131	0	
Don Marcelino	29	189	218	0	
	29	189	218	0	
Malita	31	189	220	0	
	31	189	220	0	
Sarangani	3	29	32	0	

REGION PROVINCE CITY/ MUNICIPALITY BARANGAY	NO. OF DAMAGED HOUSES			AMOUNT (PHP)	REMARKS
	TOTALLY	PARTIALLY	GRAND TOTAL		
	3	29	32	0	
REGION 12	409	1,431	1,840	0	
SARANGANI	121	519	640	0	
Alabel	0	12	12	0	
	0	12	12	0	
Maasim	7	276	283	0	
	7	276	283	0	
Malapatan	30	38	68	0	
	30	38	68	0	
Kiamba	74	173	247	0	
	74	173	247	0	
Maitum	10	20	30	0	
	10	20	30	0	
SOUTH COTABATO	14	217	231	0	
TBoli	6	52	58	0	
	6	52	58	0	
General Santos (Dadiangas)	8	165	173	0	
	8	165	173	0	
SULTAN KUDARAT	200	422	622	0	
Kalamansig	22	19	41	0	
	22	19	41	0	
Lebak	120	246	366	0	
	120	246	366	0	
Palimbang	58	157	215	0	
	58	157	215	0	
COTABATO	74	273	347	0	
Pigcawayan	74	269	343	0	
	74	269	343	0	
Libungan	0	4	4	0	
	0	4	4	0	
CARAGA	14	17	31	0	
BUTUAN CITY	2	1	3	0	
Butuan	2	1	3	0	
2	2	1	3	0	

REGION PROVINCE CITY/ MUNICIPALITY BARANGAY	NO. OF DAMAGED HOUSES			AMOUNT (PHP)	REMARKS
	TOTALLY	PARTIALLY	GRAND TOTAL		
AGUSAN DEL NORTE	10	14	24	0	
Cabadbaran	10	14	24	0	
	10	14	24	0	
SURIGAO DEL NORTE	0	1	1	0	
Claver	0	1	1	0	
	0	1	1	0	
DINAGAT ISLANDS	2	1	3	0	
Cagdianao	2	0	2	0	
Valencia	2	0	2	0	
San Jose	0	1	1	0	
Aurelio	0	1	1	0	
BARM	1,062	1,153	2,215	0	
MAGUINDANAO	1,062	1,153	2,215	0	
Barira	25	34	59	0	
	25	34	59	0	
Datu Anggal Midtimbang	4	0	4	0	
	4	0	4	0	
Datu Blah Sinsuat	261	303	564	0	
	261	303	564	0	
Datu Hoffer Ampatuan	14	5	19	0	
	14	5	19	0	
Datu Odin Sinsuat	398	514	912	0	
	398	514	912	0	
Datu Salibo	9	26	35	0	
	9	26	35	0	
Guindulungan	0	12	12	0	
	0	12	12	0	
Mamasapano	2	10	12	0	
	2	10	12	0	
Matanog	4	17	21	0	
	4	17	21	0	
Northern Kabuntalan	7	1	8	0	
	7	1	8	0	
Parang	32	0	32	0	

REGION PROVINCE CITY/ MUNICIPALITY BARANGAY	NO. OF DAMAGED HOUSES			AMOUNT (PHP)	REMARKS
	TOTALLY	PARTIALLY	GRAND TOTAL		
	32	0	32	0	
Shariff Saydona Mustapha	6	0	6	0	
	6	0	6	0	
South Upi	32	0	32	0	
	32	0	32	0	
Sultan Kudarat	107	71	178	0	
	107	71	178	0	
Sultan Mastura	8	68	76	0	
	8	68	76	0	
Sultan sa Barongis	4	0	4	0	
	4	0	4	0	
Talayan	0	1	1	0	
	0	1	1	0	
Talitay	3	0	3	0	
	3	0	3	0	
Upi	146	91	237	0	
	146	91	237	0	
CAR	27	606	633	0	
ABRA	1	23	24	0	
Bangued	0	1	1	0	
	0	1	1	0	
Daguioman	0	12	12	0	
	0	12	12	0	
Licuan-Baay (Licuan)	0	1	1	0	
	0	1	1	0	
Tineg	1	9	10	0	
	1	9	10	0	
APAYAO	1	1	2	0	
Calanasan	0	1	1	0	
	0	1	1	0	
Kabugao	1	0	1	0	
	1	0	1	0	
BENGUET	5	89	94	0	
Baguio	3	34	37	0	

REGION PROVINCE CITY/ MUNICIPALITY BARANGAY	NO. OF DAMAGED HOUSES			AMOUNT (PHP)	REMARKS
	TOTALLY	PARTIALLY	GRAND TOTAL		
	3	34	37	0	
Atok	0	3	3	0	
	0	3	3	0	
Bokod	0	4	4	0	
	0	4	4	0	
Buguias	2	11	13	0	
	2	11	13	0	
Itogon	0	13	13	0	
	0	13	13	0	
Kabayan	0	6	6	0	
	0	6	6	0	
Kapangan	0	6	6	0	
	0	6	6	0	
Kibungan	0	1	1	0	
	0	1	1	0	
La Trinidad	0	2	2	0	
	0	2	2	0	
Tuba	0	7	7	0	
	0	7	7	0	
Tublay	0	2	2	0	
	0	2	2	0	
IFUGAO	9	66	75	0	
Aguinaldo	0	4	4	0	
	0	4	4	0	
Asipulo	2	1	3	0	
	2	1	3	0	
Banaue	1	16	17	0	
	1	16	17	0	
Hingyon	5	2	7	0	
	5	2	7	0	
Hungduan	0	1	1	0	
	0	1	1	0	
Kiangan	1	1	2	0	
	1	1	2	0	

REGION PROVINCE CITY/ MUNICIPALITY BARANGAY	NO. OF DAMAGED HOUSES			AMOUNT (PHP)	REMARKS
	TOTALLY	PARTIALLY	GRAND TOTAL		
Lagawe	0	1	1	0	
	0	1	1	0	
Tinoc	0	40	40	0	
	0	40	40	0	
KALINGA	4	381	385	0	
Balbalan	0	15	15	0	
	0	15	15	0	
Lubuagan	3	13	16	0	
	3	13	16	0	
Pasil	1	336	337	0	
	1	336	337	0	
Pinukpuk	0	17	17	0	
	0	17	17	0	
MOUNTAIN PROVINCE	7	46	53	0	
Bartlig	2	11	13	0	
	2	11	13	0	
Bauko	0	1	1	0	
	0	1	1	0	
Besao	0	2	2	0	
	0	2	2	0	
Natonin	0	26	26	0	
	0	26	26	0	
Sadanga	5	2	7	0	
	5	2	7	0	
Sagada	0	1	1	0	
	0	1	1	0	
Tadian	0	3	3	0	
	0	3	3	0	

DAMAGE TO AGRICULTURE (2) as of (November 18, 2022 08:00)

REGION PROVINCE CITY /MUNICIPALITY BARANGAY		CLASSIFICATION	TYPE	NO. OF FARMERS/ FISHERFOLK AFFECTED	AFFECTED CROP AREA (HA)			NUMBER OF DAMAGED INFRASTRUCTURE, MACHINERIES, EQUIPMENT			PRODUCTION LOSS IN VOLUME (MT)	PRODUCTION LOSS / COST OF DAMAGE IN VALUE (PHP)
					WITH NO CHANCE OF RECOVERY (TOTALLY DAMAGED)	WITH CHANCE OF RECOVERY (PARTIALLY DAMAGED)	TOTAL	TOTALLY DAMAGED	PARTIALLY DAMAGED	TOTAL		
GRAND TOTAL	769			146,927.7	38,569.39	89,245.26	136,843.27	67	205	6,283	212,033.72	6,402,566,211.6053
DA TOTAL	739			146,927.7	38,569.39	89,245.26	136,843.27	67	132	6,210	212,033.72	6,301,259,811.6053
NIA TOTAL	30			0	0	0	0	0	73	73	0	101,306,400
REGION 1	12			0	293.87	5,393.56	5,687.64	0	0	0	1,403.25	52,800,110.5
PANGASINAN	5			0	278.57	5,212.83	5,491.44	0	0	0	1,130.31	43,016,980.9
No breakdown	5			0	278.57	5,212.83	5,491.44	0	0	0	1,130.31	43,016,980.9
		Crops	Rice	0	61.91	4,656.21	4,718.16	0	0	0	634.93	11,141,334.4
		Crops	Corn	0	216.6	556.55	773.15	0	0	0	495.25	29,260,946.5
		Crops	High Value Crops	0	0.06	0.07	0.13	0	0	0	0.13	4,500
		Livestock and Poultry	Livestock	0	0	0	0	0	0	0	0	685,850
		Fisheries	Fisheries	0	0	0	0	0	0	0	0	1,924,350
LA UNION	4			0	2.3	169.13	171.6	0	0	0	219.88	7,784,069.6
No breakdown	4			0	2.3	169.13	171.6	0	0	0	219.88	7,784,069.6
		Crops	Rice	0	0	147.2	147.2	0	0	0	161.45	3,069,409.6
		Crops	Corn	0	0.3	19.13	19.6	0	0	0	0.27	112,050
		Crops	High Value Crops	0	2	2.8	4.8	0	0	0	58.16	3,431,200
		Fisheries	Fisheries	0	0	0	0	0	0	0	0	1,171,410
ILOCOS SUR	2			0	13	11.6	24.6	0	0	0	53.06	1,689,060
No breakdown	2			0	13	11.6	24.6	0	0	0	53.06	1,689,060
		Crops	Rice	0	13	11.6	24.6	0	0	0	53.06	766,700
		Fisheries	Fisheries	0	0	0	0	0	0	0	0	922,360
ILOCOS NORTE	1			0	0	0	0	0	0	0	0	310,000
No breakdown	1			0	0	0	0	0	0	0	0	310,000
		Fisheries	Fisheries	0	0	0	0	0	0	0	0	310,000
REGION 2	34			26,864	16,886.69	13,147.1	29,033.79	0	0	0	64,497.07	1,310,545,410.989
ISABELA	20			6,625	3,867.4	4,227.18	8,094.58	0	0	0	6,183.99	302,266,144.95
Ramon	3			0	0	0	0	0	0	0	0	3,650,000

REGION PROVINCE CITY /MUNICIPALITY BARANGAY		CLASSIFICATION	TYPE	NO. OF FARMERS/ FISHERFOLK AFFECTED	AFFECTED CROP AREA (HA)			NUMBER OF DAMAGED INFRASTRUCTURE, MACHINERIES, EQUIPMENT			PRODUCTION LOSS IN VOLUME (MT)	PRODUCTION LOSS / COST OF DAMAGE IN VALUE (PHP)
					WITH NO CHANCE OF RECOVERY (TOTALLY DAMAGED)	WITH CHANCE OF RECOVERY (PARTIALLY DAMAGED)	TOTAL	TOTALLY DAMAGED	PARTIALLY DAMAGED	TOTAL		
		Agricultural Infrastructures	Irrigation System (NIA)	0	0	0	0	0	0	0	0	50,000
		Agricultural Infrastructures	Irrigation System (NIA)	0	0	0	0	0	0	0	0	2,100,000
		Agricultural Infrastructures	Irrigation System (NIA)	0	0	0	0	0	0	0	0	1,500,000
Cordon	2			0	0	0	0	0	0	0	0	11,750,000
		Agricultural Infrastructures	Irrigation System (NIA)	0	0	0	0	0	0	0	0	4,250,000
		Agricultural Infrastructures	Irrigation System (NIA)	0	0	0	0	0	0	0	0	7,500,000
Cabatuan	1			0	0	0	0	0	0	0	0	2,500,000
		Agricultural Infrastructures	Irrigation System (NIA)	0	0	0	0	0	0	0	0	2,500,000
San Isidro	2			0	0	0	0	0	0	0	0	6,850,000
		Agricultural Infrastructures	Irrigation System (NIA)	0	0	0	0	0	0	0	0	850,000
		Agricultural Infrastructures	Irrigation System (NIA)	0	0	0	0	0	0	0	0	6,000,000
San Mateo	1			0	0	0	0	0	0	0	0	13,400,000
		Agricultural Infrastructures	Irrigation System (NIA)	0	0	0	0	0	0	0	0	13,400,000
Aurora	1			0	0	0	0	0	0	0	0	1,091,000
		Agricultural Infrastructures	Irrigation System (NIA)	0	0	0	0	0	0	0	0	1,091,000
San Manuel (Callang)	1			0	0	0	0	0	0	0	0	5,000
		Agricultural Infrastructures	Irrigation System (NIA)	0	0	0	0	0	0	0	0	5,000
Santiago	1			0	0	0	0	0	0	0	0	4,500,000
		Agricultural Infrastructures	Irrigation System (NIA)	0	0	0	0	0	0	0	0	4,500,000
Roxas	1			0	0	0	0	0	0	0	0	40,500,000
		Agricultural Infrastructures	Irrigation System (NIA)	0	0	0	0	0	0	0	0	40,500,000
Burgos	1			0	0	0	0	0	0	0	0	351,000
		Agricultural Infrastructures	Irrigation System (NIA)	0	0	0	0	0	0	0	0	351,000

REGION PROVINCE CITY /MUNICIPALITY BARANGAY		CLASSIFICATION	TYPE	NO. OF FARMERS/ FISHERFOLK AFFECTED	AFFECTED CROP AREA (HA)			NUMBER OF DAMAGED INFRASTRUCTURE, MACHINERIES, EQUIPMENT			PRODUCTION LOSS IN VOLUME (MT)	PRODUCTION LOSS / COST OF DAMAGE IN VALUE (PHP)
					WITH NO CHANCE OF RECOVERY (TOTALLY DAMAGED)	WITH CHANCE OF RECOVERY (PARTIALLY DAMAGED)	TOTAL	TOTALLY DAMAGED	PARTIALLY DAMAGED	TOTAL		
No breakdown	6			6,625	3,867.4	4,227.18	8,094.58	0	0	0	6,183.99	217,669,144.95
		Crops	Rice	3,894	1,310.2	3,336.31	4,646.51	0	0	0	4,459.75	68,161,250.75
		Crops	Corn	1,726	2,516.1	759	3,275.1	0	0	0	0	85,258,404.2
		Crops	High Value Crops	744	41.1	131.87	172.97	0	0	0	1,724.24	58,535,900
		Livestock and Poultry	Livestock	134	0	0	0	0	0	0	0	678,300
		Fisheries	Produce	124	0	0	0	0	0	0	0	4,947,290
		Fisheries	Fishing gears/ Paraphernalia	3	0	0	0	0	0	0	0	88,000
QUIRINO	4			340	0	409.89	409.89	0	0	0	715.58	18,482,600.92
Cabarroguis	1			0	0	0	0	0	0	0	0	1,000,000
		Agricultural Infrastructures	Irrigation System (NIA)	0	0	0	0	0	0	0	0	1,000,000
Saguday	1			0	0	0	0	0	0	0	0	7,000,000
		Agricultural Infrastructures	Irrigation System (NIA)	0	0	0	0	0	0	0	0	7,000,000
No breakdown	2			340	0	409.89	409.89	0	0	0	715.58	10,482,600.92
		Crops	Rice	322	0	409.89	409.89	0	0	0	715.58	10,268,600.92
		Livestock and Poultry	Livestock	18	0	0	0	0	0	0	0	214,000
CAGAYAN	6			13,334	13,006.99	2,367.71	15,374.7	0	0	0	46,849.17	684,238,247.4
No breakdown	6			13,334	13,006.99	2,367.71	15,374.7	0	0	0	46,849.17	684,238,247.4
		Crops	Rice	11,941	12,578.54	1,955.49	14,534.03	0	0	0	46,501.25	651,017,592.4
		Crops	Corn	305	379.55	377.92	757.47	0	0	0	0	14,283,625
		Crops	High Value Crops	576	48.9	34.3	83.2	0	0	0	347.92	14,549,250
		Livestock and Poultry	Livestock	470	0	0	0	0	0	0	0	3,495,400
		Fisheries	Produce	42	0	0	0	0	0	0	0	769,880
		Fisheries	Fishing gears/ Paraphernalia	0	0	0	0	0	0	0	0	122,500
NUEVA VIZCAYA	4			6,565	12.3	6,142.32	5,154.62	0	0	0	10,748.33	305,558,417.71 9
No breakdown	4			6,565	12.3	6,142.32	5,154.62	0	0	0	10,748.33	305,558,417.71 9

REGION PROVINCE CITY /MUNICIPALITY BARANGAY		CLASSIFICATION	TYPE	NO. OF FARMERS/ FISHERFOLK AFFECTED	AFFECTED CROP AREA (HA)			NUMBER OF DAMAGED INFRASTRUCTURE, MACHINERIES, EQUIPMENT			PRODUCTION LOSS IN VOLUME (MT)	PRODUCTION LOSS / COST OF DAMAGE IN VALUE (PHP)
					WITH NO CHANCE OF RECOVERY (TOTALLY DAMAGED)	WITH CHANCE OF RECOVERY (PARTIALLY DAMAGED)	TOTAL	TOTALLY DAMAGED	PARTIALLY DAMAGED	TOTAL		
		Crops	Rice	4,094	0.5	3,355.36	3,355.86	0	0	0	4,675.71	61,709,854.46
		Crops	Corn	573	8	1,679.75	1,687.75	0	0	0	73.38	15,058,928.259
		Crops	High Value Crops	1,891	3.8	1,107.21	111.01	0	0	0	5,999.24	228,411,635
		Livestock and Poultry	Livestock	7	0	0	0	0	0	0	0	378,000
REGION 3	23			16,105.7	0	0	22,974.87	0	0	0	30,227.05	541,956,406.11
AURORA	3			1,752	0	0	1,505.82	0	0	0	2,561.55	44,647,048.04
No breakdown	3			1,752	0	0	1,505.82	0	0	0	2,561.55	44,647,048.04
		Crops	Rice	825	0	0	1,114.09	0	0	0	2,118.83	30,442,290.74
		Crops	Corn	84	0	0	88.1	0	0	0	15.75	2,882,321.1
		Crops	High Value Crops	843	0	0	303.63	0	0	0	426.97	11,322,436.2
BATAAN	3			1,332	0	0	1,344.09	0	0	0	2,957.07	88,433,633.77
No breakdown	3			1,332	0	0	1,344.09	0	0	0	2,957.07	88,433,633.77
		Crops	Rice	1,034	0	0	1,074.23	0	0	0	2,138.32	37,150,764.8
		Crops	Corn	18	0	0	48.9	0	0	0	0	1,944,456.25
		Crops	High Value Crops	280	0	0	220.96	0	0	0	818.75	49,338,412.72
BULACAN	4			4,513.7	0	0	5,177.72	0	0	0	5,075.68	77,437,197.44
No breakdown	4			4,513.7	0	0	5,177.72	0	0	0	5,075.68	77,437,197.44
		Crops	Rice	4,199	0	0	5,121.01	0	0	0	4,968.59	71,373,536.73
		Crops	Corn	21	0	0	17.62	0	0	0	18.56	605,627.31
		Crops	High Value Crops	269.7	0	0	39.09	0	0	0	88.53	4,903,533.4
		Livestock and Poultry		24	0	0	0	0	0	0	0	554,500
PAMPANGA	4			2,322	0	0	3,647.41	0	0	0	13,694.81	208,618,130.9
No breakdown	4			2,322	0	0	3,647.41	0	0	0	13,694.81	208,618,130.9
		Livestock and Poultry		1	0	0	0	0	0	0	0	125,000
		Crops	Rice	2,241	0	0	3,585.41	0	0	0	13,628.7	204,651,087.6
		Crops	Corn	29	0	0	52.7	0	0	0	28.4	1,667,908.3
		Crops	High Value Crops	51	0	0	9.3	0	0	0	37.71	2,174,135

REGION PROVINCE CITY /MUNICIPALITY BARANGAY		CLASSIFICATION	TYPE	NO. OF FARMERS/ FISHERFOLK AFFECTED	AFFECTED CROP AREA (HA)			NUMBER OF DAMAGED INFRASTRUCTURE, MACHINERIES, EQUIPMENT			PRODUCTION LOSS IN VOLUME (MT)	PRODUCTION LOSS / COST OF DAMAGE IN VALUE (PHP)
					WITH NO CHANCE OF RECOVERY (TOTALLY DAMAGED)	WITH CHANCE OF RECOVERY (PARTIALLY DAMAGED)	TOTAL	TOTALLY DAMAGED	PARTIALLY DAMAGED	TOTAL		
NUEVA ECIJA	3			4,114	0	0	8,778.24	0	0	0	5,218.83	95,881,449.62
No breakdown	3			4,114	0	0	8,778.24	0	0	0	5,218.83	95,881,449.62
		Crops	Rice	3,395	0	0	8,083.24	0	0	0	4,877.7	68,287,764.58
		Crops	Corn	22	0	0	22	0	0	0	0	430,786.4
		Crops	High Value Crops	697	0	0	673	0	0	0	341.13	27,162,898.64
TARLAC	3			1,802	0	0	2,304.79	0	0	0	214.99	19,927,647.48
No breakdown	3			1,802	0	0	2,304.79	0	0	0	214.99	19,927,647.48
		Crops	Rice	1,665	0	0	2,179.99	0	0	0	191.49	13,833,029.23
		Crops	Corn	132	0	0	124.3	0	0	0	21	5,969,618.25
		Crops	High Value Crops	5	0	0	0.5	0	0	0	2.5	125,000
ZAMBALES	3			270	0	0	216.8	0	0	0	504.12	7,011,298.86
No breakdown	3			270	0	0	216.8	0	0	0	504.12	7,011,298.86
		Crops	Rice	168	0	0	149.19	0	0	0	121.66	1,884,073.56
		Crops	Corn	51	0	0	35.1	0	0	0	0	1,399,976.9
		Crops	High Value Crops	51	0	0	32.51	0	0	0	382.46	3,727,248.4
CALABARZON	32			10,111	2,476.31	6,131.44	8,597.44	0	0	0	24,082.89	726,119,476.09
QUEZON	7			6,884	1,136.72	3,864.47	5,000.19	0	0	0	14,543.35	503,825,027.18
No breakdown	7			6,884	1,136.72	3,864.47	5,000.19	0	0	0	14,543.35	503,825,027.18
		Crops	Rice	3,542	961.07	2,420.48	3,381.55	0	0	0	6,503.21	97,575,627.51
		Crops	White Corn	53	34	45	78	0	0	0	315	18,822,925
		Crops	Yellow Corn	248	98.75	331.75	430.5	0	0	0	533.33	14,816,150
		Crops	High Value Crops	3,015	42.9	1,067.24	1,110.14	0	0	0	7,191.81	352,819,039.67
		Agricultural Infrastructures	Irrigation System (DA)	0	0	0	0	0	0	0	0	13,000,000
		Agricultural Infrastructures	Farm Structures	0	0	0	0	0	0	0	0	745,000
		Livestock and Poultry		26	0	0	0	0	0	0	0	6,046,285
CAVITE	6			1,189	275.16	1,249.59	1,524.14	0	0	0	3,117.66	69,406,584.37
No breakdown	6			1,189	275.16	1,249.59	1,524.14	0	0	0	3,117.66	69,406,584.37

REGION PROVINCE CITY /MUNICIPALITY BARANGAY		CLASSIFICATION	TYPE	NO. OF FARMERS/ FISHERFOLK AFFECTED	AFFECTED CROP AREA (HA)			NUMBER OF DAMAGED INFRASTRUCTURE, MACHINERIES, EQUIPMENT			PRODUCTION LOSS IN VOLUME (MT)	PRODUCTION LOSS / COST OF DAMAGE IN VALUE (PHP)
					WITH NO CHANCE OF RECOVERY (TOTALLY DAMAGED)	WITH CHANCE OF RECOVERY (PARTIALLY DAMAGED)	TOTAL	TOTALLY DAMAGED	PARTIALLY DAMAGED	TOTAL		
		Crops	Rice	416	243.56	445.73	689.29	0	0	0	1,492.07	22,869,135.67
		Crops	White Corn	14	2.45	41.75	44.2	0	0	0	62.98	2,957,880
		Crops	Yellow Corn	7	0	16	16	0	0	0	17	210,800
		Crops	High Value Crops	740	29.15	746.11	774.65	0	0	0	1,545.61	42,059,568.7
		Livestock and Poultry	Livestock	12	0	0	0	0	0	0	0	884,200
		Agricultural Infrastructures	Farm Structures	0	0	0	0	0	0	0	0	425,000
LAGUNA	8			1,356	766.23	745.48	1,511.71	0	0	0	5,327.24	109,704,121.86
No breakdown	7			1,356	766.23	745.48	1,511.71	0	0	0	5,327.24	109,604,121.86
		Crops	Rice	789	729.88	592.38	1,322.26	0	0	0	4,857.16	73,651,100
		Crops	White Corn	32	0	30	30	0	0	0	0	423,000
		Crops	Yellow Corn	26	0	30	30	0	0	0	18	842,750
		Crops	High Value Crops	485	36.35	93.1	129.45	0	0	0	452.08	24,641,514.01
		Agricultural Infrastructures	Irrigation System (DA)	0	0	0	0	0	0	0	0	5,800,000
		Agricultural Infrastructures		0	0	0	0	0	0	0	0	3,583,500
		Livestock and Poultry		24	0	0	0	0	0	0	0	662,257.85
Bay	1			0	0	0	0	0	0	0	0	100,000
		Machineries and Equipment		0	0	0	0	0	0	0	0	100,000
BATANGAS	5			281	131.2	102.25	230.45	0	0	0	478.91	30,544,915.88
No breakdown	5			281	131.2	102.25	230.45	0	0	0	478.91	30,544,915.88
		Crops	Rice	248	96.2	86.25	182.45	0	0	0	436.41	7,425,755.88
		Crops	Yellow Corn	32	35	15	47	0	0	0	39	2,284,060
		Crops	High Value Crops	1	0	1	1	0	0	0	3.5	175,000
		Fisheries	Produce	0	0	0	0	0	0	0	0	7,480,100
		Agricultural Infrastructures	Farm Structures	0	0	0	0	0	0	0	0	13,180,000
RIZAL	6			401	167	169.65	330.95	0	0	0	615.73	12,638,826.8

REGION PROVINCE CITY /MUNICIPALITY BARANGAY		CLASSIFICATION	TYPE	NO. OF FARMERS/ FISHERFOLK AFFECTED	AFFECTED CROP AREA (HA)			NUMBER OF DAMAGED INFRASTRUCTURE, MACHINERIES, EQUIPMENT			PRODUCTION LOSS IN VOLUME (MT)	PRODUCTION LOSS / COST OF DAMAGE IN VALUE (PHP)
					WITH NO CHANCE OF RECOVERY (TOTALLY DAMAGED)	WITH CHANCE OF RECOVERY (PARTIALLY DAMAGED)	TOTAL	TOTALLY DAMAGED	PARTIALLY DAMAGED	TOTAL		
No breakdown	6			401	167	169.65	330.95	0	0	0	615.73	12,638,826.8
		Crops	Rice	268	36	164.35	200.35	0	0	0	575.23	9,594,487.8
		Crops	White Corn	5	3	2.3	5.3	0	0	0	0	47,760
		Crops	Yellow Corn	1	0	0	0.3	0	0	0	0	360
		Crops	High Value Crops	117	128	3	125	0	0	0	40.5	2,284,919
		Agricultural Infrastructures	Farm Structures	0	0	0	0	0	0	0	0	450,000
		Livestock and Poultry		10	0	0	0	0	0	0	0	261,300
MIMAROPA	145			8,374	847.23	6,630.49	7,477.72	0	20	20	13,970.62	342,443,911.17
MARINDUQUE	29			650	51.92	96.41	148.33	0	5	5	348.01	39,412,804.13
Boac	6			232	0	88.02	88.02	0	3	3	128	4,165,758.13
		Crops	Rice	177	0	87.36	87.36	0	0	0	127.16	2,270,631.25
		Crops	Corn	10	0	0.66	0.66	0	0	0	0.84	46,961.88
		Fisheries	Fishing Gears/ Paraphernalia	45	0	0	0	0	0	0	0	685,000
		Livestock and Poultry	Livestock	0	0	0	0	0	0	0	0	295,000
		Livestock and Poultry	Poultry	0	0	0	0	0	0	0	0	18,165
		Agricultural Infrastructures	Irrigation System (NIA)	0	0	0	0	0	3	3	0	850,000
Torrijos	5			65	20.45	0	20.45	0	0	0	55.68	2,156,416.8
		Crops	Rice	60	20.45	0	20.45	0	0	0	55.68	946,566.8
		Fisheries	Produce	4	0	0	0	0	0	0	0	729,000
		Fisheries	Fishing Gears/ Paraphernalia	1	0	0	0	0	0	0	0	55,000
		Livestock and Poultry	Livestock	0	0	0	0	0	0	0	0	371,400
		Livestock and Poultry	Poultry	0	0	0	0	0	0	0	0	54,450
Mogpog	6			141	29.53	0	29.53	0	2	2	132.89	30,178,545
		Crops	Rice	59	29.53	0	29.53	0	0	0	132.89	2,259,045
		Livestock and Poultry	Livestock	0	0	0	0	0	0	0	0	15,000

REGION PROVINCE CITY /MUNICIPALITY BARANGAY		CLASSIFICATION	TYPE	NO. OF FARMERS/ FISHERFOLK AFFECTED	AFFECTED CROP AREA (HA)			NUMBER OF DAMAGED INFRASTRUCTURE, MACHINERIES, EQUIPMENT			PRODUCTION LOSS IN VOLUME (MT)	PRODUCTION LOSS / COST OF DAMAGE IN VALUE (PHP)
					WITH NO CHANCE OF RECOVERY (TOTALLY DAMAGED)	WITH CHANCE OF RECOVERY (PARTIALLY DAMAGED)	TOTAL	TOTALLY DAMAGED	PARTIALLY DAMAGED	TOTAL		
		Livestock and Poultry	Poultry	0	0	0	0	0	0	0	0	4,500
		Fisheries	Fishing Gears/ Paraphernalia	69	0	0	0	0	0	0	0	1,023,000
		Agricultural Infrastructures	Irrigation System (NIA)	0	0	0	0	0	2	2	0	1,200,000
		Fisheries	Produce	13	0	0	0	0	0	0	0	25,677,000
Buenavista	5			55	0	8.39	8.39	0	0	0	24.47	802,804.5
		Crops	Rice	46	0	7.89	7.89	0	0	0	24.47	415,964.5
		Crops	Corn	0	0	0.5	0.5	0	0	0	0	17,500
		Fisheries	Fishing Gears/ Paraphernalia	9	0	0	0	0	0	0	0	195,000
		Livestock and Poultry	Livestock	0	0	0	0	0	0	0	0	145,000
		Livestock and Poultry	Poultry	0	0	0	0	0	0	0	0	29,340
Sta Cruz	5			86	1.94	0	1.94	0	0	0	6.97	1,189,279.7
		Crops	Corn	21	1.94	0	1.94	0	0	0	6.97	169,819.7
		Fisheries	Produce	10	0	0	0	0	0	0	0	100,000
		Livestock and Poultry	Livestock	0	0	0	0	0	0	0	0	30,000
		Livestock and Poultry	Poultry	0	0	0	0	0	0	0	0	26,460
		Fisheries	Fishing Gears/ Paraphernalia	55	0	0	0	0	0	0	0	863,000
Gasan	2			71	0	0	0	0	0	0	0	920,000
		Fisheries	Fishing Gears/ Paraphernalia	63	0	0	0	0	0	0	0	875,000
		Fisheries	Produce	8	0	0	0	0	0	0	0	45,000
ORIENTAL MINDORO	42			2,922	119.11	3,557.9	3,677.01	0	7	7	4,462.53	101,838,780.9
Baco	4			191	4	355	359	0	0	0	1,334.6	19,440,400
		Crops	Rice	156	0	355	355	0	0	0	1,320.6	18,488,400
		Crops	Corn	8	4	0	4	0	0	0	14	560,000
		Fisheries	Produce	0	0	0	0	0	0	0	0	200,000
		Fisheries	Fishing Gears/ Paraphernalia	27	0	0	0	0	0	0	0	192,000

REGION PROVINCE CITY /MUNICIPALITY BARANGAY		CLASSIFICATION	TYPE	NO. OF FARMERS/ FISHERFOLK AFFECTED	AFFECTED CROP AREA (HA)			NUMBER OF DAMAGED INFRASTRUCTURE, MACHINERIES, EQUIPMENT			PRODUCTION LOSS IN VOLUME (MT)	PRODUCTION LOSS / COST OF DAMAGE IN VALUE (PHP)
					WITH NO CHANCE OF RECOVERY (TOTALLY DAMAGED)	WITH CHANCE OF RECOVERY (PARTIALLY DAMAGED)	TOTAL	TOTALLY DAMAGED	PARTIALLY DAMAGED	TOTAL		
Bongabong	3			328	20	477.3	497.3	0	0	0	91.67	6,586,380
		Crops	Rice	75	11	87.3	98.3	0	0	0	91.67	1,411,130
		Crops	HVC	239	9	390	399	0	0	0	0	4,725,250
		Fisheries	Produce	14	0	0	0	0	0	0	0	450,000
Calapan City	5			106	0.02	145	145.02	0	0	0	229.48	5,166,422.4
		Crops	Rice	72	0	135	135	0	0	0	229.48	3,299,922.4
		Crops	HVC	13	0.02	7.5	7.52	0	0	0	0	580,750
		Crops	Cassava	1	0	2.5	2.5	0	0	0	0	580,750
		Fisheries	Produce	5	0	0	0	0	0	0	0	450,000
		Fisheries	Fishing Gears/ Paraphernalia	15	0	0	0	0	0	0	0	255,000
Pinamalayan	5			446	47.24	431.16	478.4	0	0	0	1,774.87	50,313,896
		Crops	Rice	223	41.16	305.79	346.95	0	0	0	1,331.81	18,645,396
		Crops	Corn	1	0	2.5	2.5	0	0	0	5	60,000
		Crops	HVC	213	6.08	122.87	128.95	0	0	0	438.06	31,540,500
		Fisheries	Produce	7	0	0	0	0	0	0	0	38,000
		Fisheries	Fishing Gears/ Paraphernalia	2	0	0	0	0	0	0	0	30,000
Socorro	2			212	0	243	243	0	0	0	607.5	8,547,000
		Crops	Rice	183	0	243	243	0	0	0	607.5	8,505,000
		Fisheries	Produce	29	0	0	0	0	0	0	0	42,000
Victoria	2			79	26	72.12	98.12	0	0	0	393.89	6,691,528
		Crops	Rice	72	26	64.12	90.12	0	0	0	393.89	5,908,278
		Crops	HVC	7	0	8	8	0	0	0	0	783,250
Bansud	3			59	11	0	11	0	2	2	0	697,820
		Crops	Corn	9	11	0	11	0	0	0	0	127,820
		Fisheries	Fishing Gears/ Paraphernalia	50	0	0	0	0	0	0	0	270,000
		Agricultural Infrastructures	Irrigation System (NIA)	0	0	0	0	0	2	2	0	300,000
Naujan	6			18	10.85	0	10.85	0	2	2	30.52	1,886,880
		Crops	Corn	14	10.85	0	10.85	0	0	0	30.52	808,300

REGION PROVINCE CITY /MUNICIPALITY BARANGAY		CLASSIFICATION	TYPE	NO. OF FARMERS/ FISHERFOLK AFFECTED	AFFECTED CROP AREA (HA)			NUMBER OF DAMAGED INFRASTRUCTURE, MACHINERIES, EQUIPMENT			PRODUCTION LOSS IN VOLUME (MT)	PRODUCTION LOSS / COST OF DAMAGE IN VALUE (PHP)
					WITH NO CHANCE OF RECOVERY (TOTALLY DAMAGED)	WITH CHANCE OF RECOVERY (PARTIALLY DAMAGED)	TOTAL	TOTALLY DAMAGED	PARTIALLY DAMAGED	TOTAL		
		Fisheries	Fishing Gears/ Paraphernalia	1	0	0	0	0	0	0	0	17,000
		Livestock and Poultry	Livestock	0	0	0	0	0	0	0	0	80,500
		Livestock and Poultry	Poultry	0	0	0	0	0	0	0	0	31,080
		Agricultural Infrastructures	Irrigation System (NIA)	0	0	0	0	0	2	2	0	950,000
		Fisheries	Produce	3	0	0	0	0	0	0	0	0
Gloria	3			1,031	0	1,834.32	1,834.32	0	2	2	0	904,084.5
		Crops	HVC	1,015	0	1,834.32	1,834.32	0	0	0	0	91,084.5
		Fisheries	Fishing Gears/ Paraphernalia	16	0	0	0	0	0	0	0	513,000
		Agricultural Infrastructures	Irrigation System (NIA)	0	0	0	0	0	2	2	0	300,000
Mansalay	1			14	0	0	0	0	0	0	0	151,000
		Fisheries	Fishing Gears/ Paraphernalia	14	0	0	0	0	0	0	0	151,000
Pola	3			3	0	0	0	0	0	0	0	306,370
		Fisheries	Fishing Gears/ Paraphernalia	3	0	0	0	0	0	0	0	237,000
		Livestock and Poultry	Livestock	0	0	0	0	0	0	0	0	60,300
		Livestock and Poultry	Poultry	0	0	0	0	0	0	0	0	9,070
Puerto Galera	1			18	0	0	0	0	0	0	0	280,000
		Fisheries	Fishing Gears/ Paraphernalia	18	0	0	0	0	0	0	0	280,000
Roxas	2			408	0	0	0	0	1	1	0	730,000
		Fisheries	Fishing Gears/ Paraphernalia	408	0	0	0	0	0	0	0	650,000
		Agricultural Infrastructures	Irrigation System (NIA)	0	0	0	0	0	1	1	0	80,000
San Teodoro	1			1	0	0	0	0	0	0	0	30,000
		Fisheries	Fishing Gears/ Paraphernalia	1	0	0	0	0	0	0	0	30,000
Bulalacao	1			8	0	0	0	0	0	0	0	107,000

REGION PROVINCE CITY /MUNICIPALITY BARANGAY		CLASSIFICATION	TYPE	NO. OF FARMERS/ FISHERFOLK AFFECTED	AFFECTED CROP AREA (HA)			NUMBER OF DAMAGED INFRASTRUCTURE, MACHINERIES, EQUIPMENT			PRODUCTION LOSS IN VOLUME (MT)	PRODUCTION LOSS / COST OF DAMAGE IN VALUE (PHP)
					WITH NO CHANCE OF RECOVERY (TOTALLY DAMAGED)	WITH CHANCE OF RECOVERY (PARTIALLY DAMAGED)	TOTAL	TOTALLY DAMAGED	PARTIALLY DAMAGED	TOTAL		
		Fisheries	Fishing Gears/ Paraphernalia	8	0	0	0	0	0	0	0	107,000
OCCIDENTAL MINDORO	56			4,271	676.2	2,976.18	3,652.38	0	6	6	9,160.08	191,682,326.14
Abra de Ilog	4			63	0	54.9	54.9	0	1	1	36.13	1,205,860
		Crops	Rice	13	0	18.5	18.5	0	0	0	36.13	694,875
		Crops	Corn	27	0	36.4	36.4	0	0	0	0	212,985
		Fisheries	Fishing Gears/ Paraphernalia	23	0	0	0	0	0	0	0	248,000
		Agricultural Infrastructures	Irrigation System (NIA)	0	0	0	0	0	1	1	0	50,000
Calintaan	4			312	0	396	396	0	0	0	1,718.25	26,306,300
		Crops	Rice	272	0	396	396	0	0	0	1,718.25	25,773,750
		Crops	HVC	27	0	0	0	0	0	0	0	306,550
		Livestock and Poultry	Livestock	0	0	0	0	0	0	0	0	80,000
		Fisheries	Fishing Gears/ Paraphernalia	13	0	0	0	0	0	0	0	146,000
Looc	3			43	0	44.78	44.78	0	0	0	82.84	1,779,645
		Crops	Rice	26	0	44.78	44.78	0	0	0	82.84	1,242,645
		Fisheries	Fishing Gears/ Paraphernalia	15	0	0	0	0	0	0	0	109,000
		Fisheries	Produce	2	0	0	0	0	0	0	0	428,000
Lubang	5			736	0	47.9	47.9	0	0	0	61.02	2,659,265.24
		Crops	Rice	50	0	37.9	37.9	0	0	0	61.02	915,285
		Crops	HVC	5	0	10	10	0	0	0	0	389,980
		Fisheries	Produce	1	0	0	0	0	0	0	0	112,000.24
		Fisheries	Fishing Gears/ Paraphernalia	680	0	0	0	0	0	0	0	1,235,000
		Livestock and Poultry	Livestock	0	0	0	0	0	0	0	0	7,000
Magsaysay	6			362	0	315.8	315.8	0	0	0	1,163.1	20,308,520
		Crops	Rice	202	0	315.8	315.8	0	0	0	1,163.1	18,468,580
		Crops	HVC	14	0	0	0	0	0	0	0	153,000
		Fisheries	Produce	112	0	0	0	0	0	0	0	1,445,000

REGION PROVINCE CITY /MUNICIPALITY BARANGAY		CLASSIFICATION	TYPE	NO. OF FARMERS/ FISHERFOLK AFFECTED	AFFECTED CROP AREA (HA)			NUMBER OF DAMAGED INFRASTRUCTURE, MACHINERIES, EQUIPMENT			PRODUCTION LOSS IN VOLUME (MT)	PRODUCTION LOSS / COST OF DAMAGE IN VALUE (PHP)
					WITH NO CHANCE OF RECOVERY (TOTALLY DAMAGED)	WITH CHANCE OF RECOVERY (PARTIALLY DAMAGED)	TOTAL	TOTALLY DAMAGED	PARTIALLY DAMAGED	TOTAL		
		Fisheries	Fishing Gears/ Paraphernalia	34	0	0	0	0	0	0	0	110,000
		Livestock and Poultry	Livestock	0	0	0	0	0	0	0	0	126,000
		Livestock and Poultry	Poultry	0	0	0	0	0	0	0	0	5,940
Mamburao	5			289	5.7	266.1	271.8	0	0	0	365.1	13,482,993.5
		Crops	Rice	200	0	243.4	243.4	0	0	0	365.1	6,145,330
		Crops	Corn	11	0	22.7	22.7	0	0	0	0	516,538.5
		Crops	HVC	23	5.7	0	5.7	0	0	0	0	824,125
		Fisheries	Produce	4	0	0	0	0	0	0	0	150,000
		Fisheries	Fishing Gears/ Paraphernalia	51	0	0	0	0	0	0	0	5,847,000
Paluan	5			201	15	89.2	104.2	0	0	0	143.91	4,818,566.4
		Crops	Rice	51	0	69.2	69.2	0	0	0	138.4	2,076,000
		Crops	Corn	1	0	3	3	0	0	0	5.51	114,566.4
		Crops	HVC	7	0	11	11	0	0	0	0	1,716,000
		Crops	Cassava	6	15	6	21	0	0	0	0	0
		Fisheries	Fishing Gears/ Paraphernalia	136	0	0	0	0	0	0	0	912,000
Rizal	6			183	0	238.9	238.9	0	0	0	743.4	14,250,800
		Crops	Rice	106	0	212.4	212.4	0	0	0	743.4	11,151,000
		Crops	Corn	15	0	15.2	15.2	0	0	0	0	407,500
		Crops	HVC	49	0	11.3	11.3	0	0	0	0	2,388,300
		Fisheries	Produce	2	0	0	0	0	0	0	0	0
		Fisheries	Fishing Gears/ Paraphernalia	11	0	0	0	0	0	0	0	254,000
		Livestock and Poultry	Livestock	0	0	0	0	0	0	0	0	50,000
Sablayan	7			411	194	496	690	0	3	3	722.13	30,695,586
		Crops	Rice	151	0	194.8	194.8	0	0	0	383.37	5,750,610
		Crops	Corn	163	194	256	450	0	0	0	338.76	17,700,626
		Crops	HVC	62	0	45.2	45.2	0	0	0	0	5,263,300
		Livestock and Poultry	Livestock	0	0	0	0	0	0	0	0	783,850

REGION PROVINCE CITY /MUNICIPALITY BARANGAY		CLASSIFICATION	TYPE	NO. OF FARMERS/ FISHERFOLK AFFECTED	AFFECTED CROP AREA (HA)			NUMBER OF DAMAGED INFRASTRUCTURE, MACHINERIES, EQUIPMENT			PRODUCTION LOSS IN VOLUME (MT)	PRODUCTION LOSS / COST OF DAMAGE IN VALUE (PHP)
					WITH NO CHANCE OF RECOVERY (TOTALLY DAMAGED)	WITH CHANCE OF RECOVERY (PARTIALLY DAMAGED)	TOTAL	TOTALLY DAMAGED	PARTIALLY DAMAGED	TOTAL		
		Livestock and Poultry	Poultry	0	0	0	0	0	0	0	0	1,200
		Agricultural Infrastructures	Irrigation System (NIA)	0	0	0	0	0	3	3	0	410,000
		Fisheries	Fishing Gears/ Paraphernalia	35	0	0	0	0	0	0	0	786,000
San Jose	7			1,068	29	552.3	581.3	0	0	0	1,032.21	27,591,380
		Crops	Rice	416	0	505	505	0	0	0	949.14	14,237,100
		Crops	Corn	76	0	46.8	46.8	0	0	0	83.07	1,838,530
		Crops	HVC	374	29	0.5	29.5	0	0	0	0	6,531,700
		Livestock and Poultry	Livestock	0	0	0	0	0	0	0	0	313,650
		Livestock and Poultry	Poultry	0	0	0	0	0	0	0	0	32,400
		Fisheries	Produce	158	0	0	0	0	0	0	0	3,535,000
		Fisheries	Fishing Gears/ Paraphernalia	44	0	0	0	0	0	0	0	1,103,000
Sta Cruz	4			603	432.5	474.3	906.8	0	2	2	3,091.99	48,583,410
		Crops	Rice	529	432.5	384.3	816.8	0	0	0	2,954.74	44,321,160
		Crops	Corn	65	0	90	90	0	0	0	137.25	2,882,250
		Fisheries	Fishing Gears/ Paraphernalia	9	0	0	0	0	0	0	0	820,000
		Agricultural Infrastructures	Irrigation System (NIA)	0	0	0	0	0	2	2	0	560,000
ROMBLON	13			336	0	0	0	0	0	0	0	8,849,000
San Jose	2			12	0	0	0	0	0	0	0	278,000
		Fisheries	Produce	9	0	0	0	0	0	0	0	178,000
		Fisheries	Fishing Gears/ Paraphernalia	3	0	0	0	0	0	0	0	100,000
Ferrol	1			62	0	0	0	0	0	0	0	2,538,000
		Fisheries	Fishing Gears/ Paraphernalia	62	0	0	0	0	0	0	0	2,538,000
Odiongan	1			57	0	0	0	0	0	0	0	1,510,000
		Fisheries	Fishing Gears/ Paraphernalia	57	0	0	0	0	0	0	0	1,510,000
Magdiwang	1			6	0	0	0	0	0	0	0	168,000

REGION PROVINCE CITY /MUNICIPALITY BARANGAY		CLASSIFICATION	TYPE	NO. OF FARMERS/ FISHERFOLK AFFECTED	AFFECTED CROP AREA (HA)			NUMBER OF DAMAGED INFRASTRUCTURE, MACHINERIES, EQUIPMENT			PRODUCTION LOSS IN VOLUME (MT)	PRODUCTION LOSS / COST OF DAMAGE IN VALUE (PHP)
					WITH NO CHANCE OF RECOVERY (TOTALLY DAMAGED)	WITH CHANCE OF RECOVERY (PARTIALLY DAMAGED)	TOTAL	TOTALLY DAMAGED	PARTIALLY DAMAGED	TOTAL		
		Fisheries	Fishing Gears/ Paraphernalia	6	0	0	0	0	0	0	0	168,000
Romblon	1			22	0	0	0	0	0	0	0	88,000
		Fisheries	Fishing Gears/ Paraphernalia	22	0	0	0	0	0	0	0	88,000
Cajidiocan	2			4	0	0	0	0	0	0	0	165,000
		Fisheries	Fishing Gears/ Paraphernalia	4	0	0	0	0	0	0	0	135,000
		Livestock and Poultry	Livestock	0	0	0	0	0	0	0	0	30,000
Santa Fe	1			46	0	0	0	0	0	0	0	490,000
		Fisheries	Fishing Gears/ Paraphernalia	46	0	0	0	0	0	0	0	490,000
San Agustin	1			64	0	0	0	0	0	0	0	688,000
		Fisheries	Fishing Gears/ Paraphernalia	64	0	0	0	0	0	0	0	688,000
Calatrava	1			14	0	0	0	0	0	0	0	430,000
		Fisheries	Fishing Gears/ Paraphernalia	14	0	0	0	0	0	0	0	430,000
Looc	2			49	0	0	0	0	0	0	0	2,494,000
		Fisheries	Produce	9	0	0	0	0	0	0	0	223,000
		Fisheries	Fishing Gears/ Paraphernalia	40	0	0	0	0	0	0	0	2,271,000
PALAWAN	5			195	0	0	0	0	2	2	0	661,000
Brooke's Point	1			5	0	0	0	0	0	0	0	24,000
		Fisheries	Fishing Gears/ Paraphernalia	5	0	0	0	0	0	0	0	24,000
Quezon	2			190	0	0	0	0	0	0	0	237,000
		Fisheries	Produce	186	0	0	0	0	0	0	0	106,000
		Fisheries	Fishing Gears/ Paraphernalia	4	0	0	0	0	0	0	0	131,000
Roxas	1			0	0	0	0	0	1	1	0	100,000
		Agricultural Infrastructures	Irrigation System (NIA)	0	0	0	0	0	1	1	0	100,000
Taytay	1			0	0	0	0	0	1	1	0	300,000

REGION PROVINCE CITY /MUNICIPALITY BARANGAY		CLASSIFICATION	TYPE	NO. OF FARMERS/ FISHERFOLK AFFECTED	AFFECTED CROP AREA (HA)			NUMBER OF DAMAGED INFRASTRUCTURE, MACHINERIES, EQUIPMENT			PRODUCTION LOSS IN VOLUME (MT)	PRODUCTION LOSS / COST OF DAMAGE IN VALUE (PHP)
					WITH NO CHANCE OF RECOVERY (TOTALLY DAMAGED)	WITH CHANCE OF RECOVERY (PARTIALLY DAMAGED)	TOTAL	TOTALLY DAMAGED	PARTIALLY DAMAGED	TOTAL		
		Agricultural Infrastructures	Irrigation System (NIA)	0	0	0	0	0	1	1	0	300,000
REGION 5	35			29,736	9,036.1	13,568.03	22,604.13	0	13	13	40,934.8	927,629,008.65
ALBAY	5			1,842	288.03	1,202.7	1,490.73	0	0	0	2,571.4	48,852,929.93
No breakdown	5			1,842	288.03	1,202.7	1,490.73	0	0	0	2,571.4	48,852,929.93
		Crops	Rice	1,345	161.83	1,092.15	1,253.98	0	0	0	2,227.71	37,870,985
		Crops	Corn	271	124.2	110.55	234.75	0	0	0	343.69	7,833,133.43
		Crops	High Value Crops	8	2	0	2	0	0	0	0	248,524
		Livestock and Poultry	Livestock	28	0	0	0	0	0	0	0	186,187.5
		Fisheries		190	0	0	0	0	0	0	0	2,714,100
CAMARINES NORTE	7			1,597	961.35	414.17	1,375.52	0	3	3	4,893.72	123,513,004.67
No breakdown	7			1,597	961.35	414.17	1,375.52	0	3	3	4,893.72	123,513,004.67
		Crops	Rice	1,261	949.15	414.17	1,363.32	0	0	0	4,805.12	81,686,984.67
		Crops	Corn	153	12.2	0	12.2	0	0	0	88.6	1,331,800
		Livestock and Poultry	Livestock	29	0	0	0	0	0	0	0	248,720
		Fisheries		154	0	0	0	0	0	0	0	18,995,500
		Agricultural Infrastructures	Irrigation System (DA)	0	0	0	0	0	0	0	0	18,000,000
		Agricultural Infrastructures	Farm Structures	0	0	0	0	0	0	0	0	750,000
		Agricultural Infrastructures	Irrigation System (NIA)	0	0	0	0	0	3	3	0	2,500,000
CAMARINES SUR	8			19,164	5,452.31	8,393.84	13,846.15	0	10	10	26,582.93	542,932,910.13
No breakdown	8			19,164	5,452.31	8,393.84	13,846.15	0	10	10	26,582.93	542,932,910.13
		Crops	Rice	18,074	5,188.49	7,936.31	13,124.8	0	0	0	25,741.5	495,847,467.15
		Crops	Corn	424	263.82	359.53	623.35	0	0	0	604.43	19,124,568.48
		Crops	High Value Crops	319	0	98	98	0	0	0	237	4,624,412
		Livestock and Poultry	Livestock	84	0	0	0	0	0	0	0	1,076,462.5
		Fisheries		263	0	0	0	0	0	0	0	8,455,000

REGION PROVINCE CITY /MUNICIPALITY BARANGAY		CLASSIFICATION	TYPE	NO. OF FARMERS/ FISHERFOLK AFFECTED	AFFECTED CROP AREA (HA)			NUMBER OF DAMAGED INFRASTRUCTURE, MACHINERIES, EQUIPMENT			PRODUCTION LOSS IN VOLUME (MT)	PRODUCTION LOSS / COST OF DAMAGE IN VALUE (PHP)
					WITH NO CHANCE OF RECOVERY (TOTALLY DAMAGED)	WITH CHANCE OF RECOVERY (PARTIALLY DAMAGED)	TOTAL	TOTALLY DAMAGED	PARTIALLY DAMAGED	TOTAL		
		Agricultural Infrastructures	Irrigation System (DA)	0	0	0	0	0	0	0	0	12,000,000
		Agricultural Infrastructures	Farm Structures	0	0	0	0	0	0	0	0	800,000
		Agricultural Infrastructures	Irrigation System (NIA)	0	0	0	0	0	10	10	0	1,005,000
CATANDUANES	6			754	31.85	296.8	328.65	0	0	0	355.38	26,700,581.54
No breakdown	6			754	31.85	296.8	328.65	0	0	0	355.38	26,700,581.54
		Crops	Rice	443	31.85	255.8	287.65	0	0	0	280.38	4,766,487.8
		Crops	High Value Crops	137	0	41	41	0	0	0	75	1,097,353.74
		Livestock and Poultry	Livestock	49	0	0	0	0	0	0	0	739,990
		Fisheries		125	0	0	0	0	0	0	0	1,596,750
		Agricultural Infrastructures	Irrigation System (DA)	0	0	0	0	0	0	0	0	7,000,000
		Agricultural Infrastructures	Farm Structures	0	0	0	0	0	0	0	0	11,500,000
MASBATE	6			2,979	1,831.18	1,436.76	3,267.94	0	0	0	3,742.38	129,614,759.13
No breakdown	6			2,979	1,831.18	1,436.76	3,267.94	0	0	0	3,742.38	129,614,759.13
		Crops	Rice	1,943	1,588.45	955.05	2,543.5	0	0	0	3,675.35	63,536,012.5
		Crops	Corn	654	242.73	481.71	724.44	0	0	0	67.03	11,003,631.63
		Livestock and Poultry		7	0	0	0	0	0	0	0	146,715
		Fisheries		375	0	0	0	0	0	0	0	25,178,400
		Agricultural Infrastructures	Irrigation System (DA)	0	0	0	0	0	0	0	0	25,000,000
		Agricultural Infrastructures	Farm Structures	0	0	0	0	0	0	0	0	4,750,000
SORSOGON	3			3,400	471.38	1,823.76	2,295.14	0	0	0	2,788.99	56,014,823.25
No breakdown	3			3,400	471.38	1,823.76	2,295.14	0	0	0	2,788.99	56,014,823.25
		Crops	Rice	2,835	471.38	1,752.76	2,224.14	0	0	0	2,788.99	47,412,837.2
		Crops	High Value Crops	284	0	71	71	0	0	0	0	1,611,070.18
		Fisheries		281	0	0	0	0	0	0	0	6,990,915.87

REGION PROVINCE CITY /MUNICIPALITY BARANGAY		CLASSIFICATION	TYPE	NO. OF FARMERS/ FISHERFOLK AFFECTED	AFFECTED CROP AREA (HA)			NUMBER OF DAMAGED INFRASTRUCTURE, MACHINERIES, EQUIPMENT			PRODUCTION LOSS IN VOLUME (MT)	PRODUCTION LOSS / COST OF DAMAGE IN VALUE (PHP)
					WITH NO CHANCE OF RECOVERY (TOTALLY DAMAGED)	WITH CHANCE OF RECOVERY (PARTIALLY DAMAGED)	TOTAL	TOTALLY DAMAGED	PARTIALLY DAMAGED	TOTAL		
REGION 6	235			33,884	8,917.63	27,935.09	36,852.72	1	4	6,014	36,229.69	1,826,995,490.92
NEGROS OCCIDENTAL	47			7,300	673.8	7,903.36	8,577.16	0	0	396	9,112.28	256,727,257.7
Valladolid	2			376	431.8	0	431.8	0	0	0	226.81	6,522,520.85
		Crops	Rice	342	431.8	0	431.8	0	0	0	226.81	6,352,620.85
		Livestock and Poultry		34	0	0	0	0	0	0	0	169,900
Sipalay	3			175	19.17	140.43	159.6	0	0	231	146.34	31,307,627.17
		Crops	Rice	168	19.17	136.33	155.5	0	0	0	140.82	3,127,467.17
		Crops	High Value Crops	7	0	4.1	4.1	0	0	0	5.52	180,160
		Agricultural Infrastructures	Irrigation System	0	0	0	0	0	0	231	0	28,000,000
Calatrava	1			343	48	302.51	350.51	0	0	0	800.08	12,217,850.12
		Crops	Rice	343	48	302.51	350.51	0	0	0	800.08	12,217,850.12
San Enrique	2			338	0	418.67	418.67	0	0	0	193.54	6,805,934.6
		Crops	Rice	328	0	418.67	418.67	0	0	0	193.54	6,766,124.6
		Livestock and Poultry		10	0	0	0	0	0	0	0	39,810
Hinoba-an (Asia)	3			392	0	622	622	0	0	90	475.96	21,719,285.65
		Crops	Rice	390	0	622	622	0	0	0	475.96	9,679,285.65
		Livestock and Poultry		2	0	0	0	0	0	0	0	40,000
		Agricultural Infrastructures	Irrigation System	0	0	0	0	0	0	90	0	12,000,000
Sagay	1			68	2.4	52.45	54.85	0	0	0	77.89	1,374,555.5
		Crops	Rice	68	2.4	52.45	54.85	0	0	0	77.89	1,374,555.5
Cauayan	3			108	13.5	80.08	93.58	0	0	75	161.6	13,619,260.75
		Crops	Rice	95	13.5	80.08	93.58	0	0	0	161.6	3,382,860.75
		Livestock and Poultry		13	0	0	0	0	0	0	0	236,400
		Agricultural Infrastructures	Irrigation System	0	0	0	0	0	0	75	0	10,000,000
Himamaylan	2			329	0	232.37	232.37	0	0	0	187.06	4,163,660.98
		Crops	Rice	327	0	232.37	232.37	0	0	0	187.06	4,123,660.98

REGION PROVINCE CITY /MUNICIPALITY BARANGAY		CLASSIFICATION	TYPE	NO. OF FARMERS/ FISHERFOLK AFFECTED	AFFECTED CROP AREA (HA)			NUMBER OF DAMAGED INFRASTRUCTURE, MACHINERIES, EQUIPMENT			PRODUCTION LOSS IN VOLUME (MT)	PRODUCTION LOSS / COST OF DAMAGE IN VALUE (PHP)
					WITH NO CHANCE OF RECOVERY (TOTALLY DAMAGED)	WITH CHANCE OF RECOVERY (PARTIALLY DAMAGED)	TOTAL	TOTALLY DAMAGED	PARTIALLY DAMAGED	TOTAL		
		Livestock and Poultry		2	0	0	0	0	0	0	0	40,000
Moises Padilla (Magallon)	2			223	1.85	382.99	384.84	0	0	0	838.32	14,883,283.2
		Crops	Rice	200	0	382.99	382.99	0	0	0	823.52	14,343,283.2
		Crops	High Value Crops	23	1.85	0	1.85	0	0	0	14.8	540,000
Talisay	1			24	8.93	0	8.93	0	0	0	0	158,050
		Crops	Rice	24	8.93	0	8.93	0	0	0	0	158,050
Pulupandan	2			68	8.1	30.97	39.07	0	0	0	19.14	585,111.6
		Crops	Rice	49	8.1	30.97	39.07	0	0	0	19.14	494,411.6
		Livestock and Poultry		19	0	0	0	0	0	0	0	90,700
San Carlos	1			54	0	63	63	0	0	0	59.61	1,060,612.5
		Crops	Rice	54	0	63	63	0	0	0	59.61	1,060,612.5
Cadiz	1			165	5.06	122.77	127.83	0	0	0	287.25	5,095,665.2
		Crops	Rice	165	5.06	122.77	127.83	0	0	0	287.25	5,095,665.2
Toboso	2			83	12.75	10.82	23.57	0	0	0	58.2	1,069,800
		Crops	High Value Crops	64	0	10.82	10.82	0	0	0	12.3	335,400
		Crops	Rice	19	12.75	0	12.75	0	0	0	45.9	734,400
Murcia	1			5	0	0	0	0	0	0	0	81,000
		Livestock and Poultry		5	0	0	0	0	0	0	0	81,000
Bago	2			2,662	0	2,991.5	2,991.5	0	0	0	3,492.99	60,084,215
		Crops	Rice	2,640	0	2,991.5	2,991.5	0	0	0	3,492.99	59,849,675
		Livestock and Poultry		22	0	0	0	0	0	0	0	234,540
Pontevedra	2			332	5.39	294.6	299.99	0	0	0	712.98	10,778,107.75
		Crops	Rice	328	5.39	294.6	299.99	0	0	0	712.98	10,744,607.75
		Livestock and Poultry		4	0	0	0	0	0	0	0	33,500
La Carlota	2			38	0	41.9	41.9	0	0	0	29.11	745,296
		Crops	Rice	33	0	41.9	41.9	0	0	0	29.11	713,216
		Livestock and Poultry		5	0	0	0	0	0	0	0	32,080

REGION PROVINCE CITY /MUNICIPALITY BARANGAY		CLASSIFICATION	TYPE	NO. OF FARMERS/ FISHERFOLK AFFECTED	AFFECTED CROP AREA (HA)			NUMBER OF DAMAGED INFRASTRUCTURE, MACHINERIES, EQUIPMENT			PRODUCTION LOSS IN VOLUME (MT)	PRODUCTION LOSS / COST OF DAMAGE IN VALUE (PHP)
					WITH NO CHANCE OF RECOVERY (TOTALLY DAMAGED)	WITH CHANCE OF RECOVERY (PARTIALLY DAMAGED)	TOTAL	TOTALLY DAMAGED	PARTIALLY DAMAGED	TOTAL		
Kabankalan	2			33	2.24	14.72	16.96	0	0	0	17.37	486,391.6
		Crops	Rice	23	2.24	14.72	16.96	0	0	0	17.37	432,441.6
		Livestock and Poultry		10	0	0	0	0	0	0	0	53,950
Escalante	1			49	35.91	0	35.91	0	0	0	37.6	853,445
		Crops	Rice	49	35.91	0	35.91	0	0	0	37.6	853,445
Victorias	1			19	1.1	8.4	9.5	0	0	0	14.6	304,900
		Crops	Rice	19	1.1	8.4	9.5	0	0	0	14.6	304,900
Candoni	1			0	0	1,014	1,014	0	0	0	270.84	5,591,760
		Crops	Rice	0	0	1,014	1,014	0	0	0	270.84	5,591,760
Binalbagan	1			3	0	7.94	7.94	0	0	0	5.68	87,416.43
		Crops	Rice	3	0	7.94	7.94	0	0	0	5.68	87,416.43
Enrique B. Magalona (Saravia)	1			165	0	121.41	121.41	0	0	0	118.6	2,330,720.4
		Crops	Rice	165	0	121.41	121.41	0	0	0	118.6	2,330,720.4
Silay	1			90	0.75	36.99	37.74	0	0	0	58.31	969,047.2
		Crops	Rice	90	0.75	36.99	37.74	0	0	0	58.31	969,047.2
Salvador Benedicto	1			20	0	22.2	22.2	0	0	0	48.58	680,064
		Crops	Rice	20	0	22.2	22.2	0	0	0	48.58	680,064
Ilog	1			665	0	546.37	546.37	0	0	0	296.16	10,927,426.8
		Crops	Rice	665	0	546.37	546.37	0	0	0	296.16	10,927,426.8
Hinigaran	1			339	76.85	239.88	316.73	0	0	0	184.4	5,098,655.5
		Crops	Rice	339	76.85	239.88	316.73	0	0	0	184.4	5,098,655.5
La Castellana	1			134	0	104.39	104.39	0	0	0	293.26	6,086,463.9
		Crops	Rice	134	0	104.39	104.39	0	0	0	293.26	6,086,463.9
No breakdown	2			0	0	0	0	0	0	0	0	31,039,130
		Fisheries	Produce	0	0	0	0	0	0	0	0	21,677,340
		Fisheries	Fishing gears/ Paraphernalia	0	0	0	0	0	0	0	0	9,361,790
ILOILO	66			12,315	2,454.39	10,331.59	12,785.98	0	0	1	7,854.74	375,795,826
Passi	2			11	2	1,140.82	1,142.82	0	0	0	1,357.82	26,536,916.76
		Crops	Rice	0	2	1,132.82	1,134.82	0	0	0	1,325.42	25,921,316.76
		Crops	Corn	11	0	8	8	0	0	0	32.4	615,600

REGION PROVINCE CITY /MUNICIPALITY BARANGAY		CLASSIFICATION	TYPE	NO. OF FARMERS/ FISHERFOLK AFFECTED	AFFECTED CROP AREA (HA)			NUMBER OF DAMAGED INFRASTRUCTURE, MACHINERIES, EQUIPMENT			PRODUCTION LOSS IN VOLUME (MT)	PRODUCTION LOSS / COST OF DAMAGE IN VALUE (PHP)
					WITH NO CHANCE OF RECOVERY (TOTALLY DAMAGED)	WITH CHANCE OF RECOVERY (PARTIALLY DAMAGED)	TOTAL	TOTALLY DAMAGED	PARTIALLY DAMAGED	TOTAL		
Lemery	1			1,012	0	1,498.05	1,498.05	0	0	0	0	8,232,373.33
		Crops	Rice	1,012	0	1,498.05	1,498.05	0	0	0	0	8,232,373.33
Barotac Viejo	3			437	0	508.45	508.45	0	0	0	1.4	1,345,055.27
		Crops	Rice	398	0	478	478	0	0	0	1.4	969,755.27
		Crops	Corn	31	0	30.45	30.45	0	0	0	0	304,500
		Livestock and Poultry		8	0	0	0	0	0	0	0	70,800
Zarraga	1			194	206.79	1.7	208.49	0	0	0	8.18	2,995,636
		Crops	Rice	194	206.79	1.7	208.49	0	0	0	8.18	2,995,636
Calinog	2			554	11.25	424.01	435.26	0	0	0	219.46	11,981,358.45
		Crops	Rice	527	11.25	392.01	403.26	0	0	0	181.2	11,173,353.13
		Crops	Corn	27	0	32	32	0	0	0	38.26	808,005.32
San Rafael	1			610	0	604.2	604.2	0	0	0	1,112.21	18,217,033.59
		Crops	Rice	610	0	604.2	604.2	0	0	0	1,112.21	18,217,033.59
Lambunao	2			358	37.25	254.7	291.95	0	0	0	73.52	3,258,106
		Crops	Rice	346	37.25	245.65	282.9	0	0	0	73.52	3,117,606
		Crops	Corn	12	0	9.05	9.05	0	0	0	0	140,500
Cabatuan	2			117	0	114.05	114.05	0	0	0	121.89	2,282,992.24
		Crops	Rice	116	0	114.05	114.05	0	0	0	121.89	2,242,992.24
		Livestock and Poultry		1	0	0	0	0	0	0	0	40,000
Balasan	1			379	0	409.28	409.28	0	0	0	329.58	8,338,480
		Crops	Rice	379	0	409.28	409.28	0	0	0	329.58	8,338,480
Batad	2			255	207	13	220	0	0	0	14.56	3,461,075
		Crops	Rice	193	207	13	220	0	0	0	14.56	3,294,280
		Livestock and Poultry		62	0	0	0	0	0	0	0	166,795
Anilao	3			1,177	0	1,202.3	1,202.3	0	0	0	477.04	26,740,588.23
		Crops	Rice	1,051	0	1,194	1,194	0	0	0	477.04	25,692,952.52
		Crops	Corn	15	0	8.3	8.3	0	0	0	0	64,685.71
		Livestock and Poultry		111	0	0	0	0	0	0	0	982,950
Dingle	4			1,135	989.35	20.05	1,009.4	0	0	1	350.57	21,469,316.22

REGION PROVINCE CITY /MUNICIPALITY BARANGAY		CLASSIFICATION	TYPE	NO. OF FARMERS/ FISHERFOLK AFFECTED	AFFECTED CROP AREA (HA)			NUMBER OF DAMAGED INFRASTRUCTURE, MACHINERIES, EQUIPMENT			PRODUCTION LOSS IN VOLUME (MT)	PRODUCTION LOSS / COST OF DAMAGE IN VALUE (PHP)
					WITH NO CHANCE OF RECOVERY (TOTALLY DAMAGED)	WITH CHANCE OF RECOVERY (PARTIALLY DAMAGED)	TOTAL	TOTALLY DAMAGED	PARTIALLY DAMAGED	TOTAL		
		Crops	Rice	992	989.35	5.8	995.15	0	0	0	328.91	20,710,197.92
		Crops	Corn	11	0	14.25	14.25	0	0	0	21.66	446,553.3
		Livestock and Poultry		132	0	0	0	0	0	0	0	302,565
		Agricultural Infrastructures	Farm Structures	0	0	0	0	0	0	1	0	10,000
Sara	1			541	93	387.5	480.5	0	0	0	97.2	7,258,125
		Crops	Rice	541	93	387.5	480.5	0	0	0	97.2	7,258,125
Guimbal	3			157	0	23	23	0	0	0	22.56	449,449.55
		Crops	Rice	37	0	19	19	0	0	0	19.92	285,934.55
		Crops	Corn	14	0	4	4	0	0	0	2.64	50,160
		Livestock and Poultry		106	0	0	0	0	0	0	0	113,355
New Lucena	1			49	23.5	35.9	59.4	0	0	0	89.76	1,570,942.5
		Crops	Rice	49	23.5	35.9	59.4	0	0	0	89.76	1,570,942.5
Tubungan	2			399	0	146	146	0	0	0	465.58	7,009,700
		Crops	Rice	397	0	146	146	0	0	0	465.58	6,983,700
		Livestock and Poultry		2	0	0	0	0	0	0	0	26,000
Miag-ao	1			39	5.75	13.75	19.5	0	0	0	23.44	449,012.33
		Crops	Rice	39	5.75	13.75	19.5	0	0	0	23.44	449,012.33
Miagao	2			107	0	2	2	0	0	0	0	1,387,998.57
		Crops	Corn	2	0	2	2	0	0	0	0	20,428.57
		Livestock and Poultry		105	0	0	0	0	0	0	0	1,367,570
San Joaquin	2			585	0	241.52	241.52	0	0	0	382.55	8,965,507
		Crops	Rice	507	0	241.52	241.52	0	0	0	382.55	7,378,517
		Livestock and Poultry		78	0	0	0	0	0	0	0	1,586,990
Leon	1			252	8.9	127.8	136.7	0	0	0	188.19	2,853,583.26
		Crops	Rice	252	8.9	127.8	136.7	0	0	0	188.19	2,853,583.26
Igaras	3			748	134.67	210.12	344.79	0	0	0	764.16	14,012,105
		Crops	Rice	485	108.5	192.95	301.45	0	0	0	625.78	8,760,850

REGION PROVINCE CITY /MUNICIPALITY BARANGAY		CLASSIFICATION	TYPE	NO. OF FARMERS/ FISHERFOLK AFFECTED	AFFECTED CROP AREA (HA)			NUMBER OF DAMAGED INFRASTRUCTURE, MACHINERIES, EQUIPMENT			PRODUCTION LOSS IN VOLUME (MT)	PRODUCTION LOSS / COST OF DAMAGE IN VALUE (PHP)
					WITH NO CHANCE OF RECOVERY (TOTALLY DAMAGED)	WITH CHANCE OF RECOVERY (PARTIALLY DAMAGED)	TOTAL	TOTALLY DAMAGED	PARTIALLY DAMAGED	TOTAL		
		Crops	High Value Crops	243	26.17	17.17	43.34	0	0	0	138.38	4,777,230
		Livestock and Poultry		20	0	0	0	0	0	0	0	474,025
San Enrique	2			225	9.25	211.3	220.55	0	0	0	193.64	4,718,593.79
		Crops	Rice	219	9.25	206.8	216.05	0	0	0	193.64	4,680,408.08
		Crops	Corn	6	0	4.5	4.5	0	0	0	0	38,185.71
Pototan	1			30	0	45.05	45.05	0	0	0	180.02	2,520,336
		Crops	Rice	30	0	45.05	45.05	0	0	0	180.02	2,520,336
Santa Barbara	2			26	26.2	0	26.2	0	0	0	59.11	1,194,595
		Crops	Rice	26	26.2	0	26.2	0	0	0	59.11	994,595
		Agricultural Infrastructures	DA ROS Facility	0	0	0	0	0	0	0	0	200,000
Banate	2			589	0	764.58	764.58	0	0	0	425.15	14,774,307.95
		Crops	Corn	2	0	2	2	0	0	0	1.4	51,426
		Crops	Rice	587	0	762.58	762.58	0	0	0	423.75	14,722,881.95
Mina	1			12	1.1	13.9	15	0	0	0	28.83	650,487.2
		Crops	Corn	12	1.1	13.9	15	0	0	0	28.83	650,487.2
Oton	2			219	0	262.4	262.4	0	0	0	138.13	3,271,120.67
		Crops	Corn	3	0	9	9	0	0	0	0	90,200
		Crops	Rice	216	0	253.4	253.4	0	0	0	138.13	3,180,920.67
Tigbauan	2			34	0	34.8	34.8	0	0	0	97.76	1,496,597.5
		Crops	Rice	29	0	32.05	32.05	0	0	0	97.76	1,466,347.5
		Crops	Corn	5	0	2.75	2.75	0	0	0	0	30,250
Bingawan	1			170	0	136.9	136.9	0	0	0	0.53	444,964.14
		Crops	Rice	170	0	136.9	136.9	0	0	0	0.53	444,964.14
Ajuy	1			161	0	0	0	0	0	0	0	761,000
		Livestock and Poultry		161	0	0	0	0	0	0	0	761,000
Concepcion	1			38	0	35.52	35.52	0	0	0	0	234,432
		Crops	Corn	38	0	35.52	35.52	0	0	0	0	234,432
San Dionisio	2			418	6	489.75	495.75	0	0	0	110.85	5,221,643.81
		Crops	Rice	412	6	485.25	491.25	0	0	0	110.85	5,142,893.81

REGION PROVINCE CITY /MUNICIPALITY BARANGAY		CLASSIFICATION	TYPE	NO. OF FARMERS/ FISHERFOLK AFFECTED	AFFECTED CROP AREA (HA)			NUMBER OF DAMAGED INFRASTRUCTURE, MACHINERIES, EQUIPMENT			PRODUCTION LOSS IN VOLUME (MT)	PRODUCTION LOSS / COST OF DAMAGE IN VALUE (PHP)
					WITH NO CHANCE OF RECOVERY (TOTALLY DAMAGED)	WITH CHANCE OF RECOVERY (PARTIALLY DAMAGED)	TOTAL	TOTALLY DAMAGED	PARTIALLY DAMAGED	TOTAL		
		Crops	Corn	6	0	4.5	4.5	0	0	0	0	78,750
Maasin	2			36	0	15.35	15.35	0	0	0	16.34	246,413.6
		Crops	Rice	29	0	13.3	13.3	0	0	0	13.43	186,680.85
		Crops	Corn	7	0	2.05	2.05	0	0	0	2.91	59,732.75
Dumangas	1			454	322.82	183.2	506.02	0	0	0	14.4	2,449,890
		Crops	Rice	454	322.82	183.2	506.02	0	0	0	14.4	2,449,890
Carles	1			157	30.5	155	185.5	0	0	0	68.8	3,546,651.45
		Crops	Rice	157	30.5	155	185.5	0	0	0	68.8	3,546,651.45
Dueñas	1			403	99.64	603.94	703.58	0	0	0	133.55	6,457,102.89
		Crops	Rice	403	99.64	603.94	703.58	0	0	0	133.55	6,457,102.89
Leganes	1			218	233.97	1.2	235.17	0	0	0	277.35	6,711,740
		Crops	Rice	218	233.97	1.2	235.17	0	0	0	277.35	6,711,740
Iloilo City	1			9	5.45	0.5	5.95	0	0	0	10.61	227,960
		Crops	Rice	9	5.45	0.5	5.95	0	0	0	10.61	227,960
No breakdown	2			0	0	0	0	0	0	0	0	142,052,635.7
		Fisheries	Produce	0	0	0	0	0	0	0	0	108,029,862.7
		Fisheries	Fishing gears/ Paraphernalia	0	0	0	0	0	0	0	0	34,022,773
ANTIQUE	45			4,009	1,076.67	2,944.12	4,020.79	1	4	12	3,752.26	326,080,757.36
Tibiao	3			361	20.69	189.82	210.51	0	0	0	136.96	3,190,149.79
		Crops	Rice	289	15.86	189.82	205.68	0	0	0	114.22	1,668,337.29
		Crops	High Value Crops	8	4.83	0	4.83	0	0	0	22.74	909,400
		Livestock and Poultry		64	0	0	0	0	0	0	0	612,412.5
Anini-y	2			119	2.25	66.22	68.47	0	0	0	123.82	1,566,015.93
		Crops	Rice	107	2.25	66.22	68.47	0	0	0	123.82	1,537,049.93
		Livestock and Poultry		12	0	0	0	0	0	0	0	28,966
Barbaza	3			522	84.85	279.72	364.57	0	0	0	444.25	7,325,636.66
		Crops	Rice	457	84.85	253.62	338.47	0	0	0	375.67	5,635,050
		Crops	Corn	61	0	26.1	26.1	0	0	0	68.58	1,646,296.66

REGION PROVINCE CITY /MUNICIPALITY BARANGAY		CLASSIFICATION	TYPE	NO. OF FARMERS/ FISHERFOLK AFFECTED	AFFECTED CROP AREA (HA)			NUMBER OF DAMAGED INFRASTRUCTURE, MACHINERIES, EQUIPMENT			PRODUCTION LOSS IN VOLUME (MT)	PRODUCTION LOSS / COST OF DAMAGE IN VALUE (PHP)
					WITH NO CHANCE OF RECOVERY (TOTALLY DAMAGED)	WITH CHANCE OF RECOVERY (PARTIALLY DAMAGED)	TOTAL	TOTALLY DAMAGED	PARTIALLY DAMAGED	TOTAL		
		Livestock and Poultry		4	0	0	0	0	0	0	0	44,290
Valderrama	2			125	8.5	68.05	76.55	0	0	0	84.76	1,510,656.57
		Crops	Rice	124	8.5	68.05	76.55	0	0	0	84.76	1,459,356.57
		Livestock and Poultry		1	0	0	0	0	0	0	0	51,300
Tobias Fornier (Dao)	3			55	0	14.44	14.44	0	0	0	36.06	837,260
		Crops	Rice	28	0	12.05	12.05	0	0	0	32.16	437,280
		Crops	High Value Crops	14	0	2.39	2.39	0	0	0	3.9	156,000
		Livestock and Poultry		13	0	0	0	0	0	0	0	243,980
San Remigio	4			98	12.23	25.04	37.27	1	0	1	50.63	1,355,803
		Crops	Rice	48	12.23	23.25	35.48	0	0	0	46.43	833,400
		Crops	High Value Crops	27	0	1.79	1.79	0	0	0	4.2	180,200
		Machineries and Equipment	Machineries	0	0	0	0	1	0	1	0	85,000
		Livestock and Poultry		23	0	0	0	0	0	0	0	257,203
San Jose de Buenavista	4			474	1.5	764.5	766	0	4	4	200.16	11,813,545.69
		Crops	Rice	449	0	764.5	764.5	0	0	0	200.16	11,421,455.69
		Crops	High Value Crops	7	1.5	0	1.5	0	0	0	0	45,000
		Machineries and Equipment	Equipment	0	0	0	0	0	4	4	0	150,000
		Livestock and Poultry		18	0	0	0	0	0	0	0	197,090
Patnongon	7			1,624	831.3	1,476.96	2,308.26	0	0	7	2,565.4	60,464,667.76
		Crops	Rice	1,065	787.1	1,262.31	2,049.41	0	0	0	2,196.17	45,394,201.76
		Crops	Corn	6	5.25	0	5.25	0	0	0	0	157,500
		Crops	High Value Crops	335	2.5	68.85	71.35	0	0	0	172.4	7,120,800
		Crops	Sugarcane	169	36.45	145.8	182.25	0	0	0	196.83	4,920,750
		Livestock and Poultry		49	0	0	0	0	0	0	0	1,944,166

REGION PROVINCE CITY /MUNICIPALITY BARANGAY		CLASSIFICATION	TYPE	NO. OF FARMERS/ FISHERFOLK AFFECTED	AFFECTED CROP AREA (HA)			NUMBER OF DAMAGED INFRASTRUCTURE, MACHINERIES, EQUIPMENT			PRODUCTION LOSS IN VOLUME (MT)	PRODUCTION LOSS / COST OF DAMAGE IN VALUE (PHP)
					WITH NO CHANCE OF RECOVERY (TOTALLY DAMAGED)	WITH CHANCE OF RECOVERY (PARTIALLY DAMAGED)	TOTAL	TOTALLY DAMAGED	PARTIALLY DAMAGED	TOTAL		
		Agricultural Infrastructures	Farm Structures	0	0	0	0	0	0	7	0	106,000
		Agricultural Infrastructures	DA ROS Facility	0	0	0	0	0	0	0	0	821,250
Pandan	3			190	27.03	34.02	61.05	0	0	0	46.54	1,410,038.4
		Crops	Rice	127	26.71	31.46	58.17	0	0	0	39.78	1,113,574.4
		Crops	Corn	4	0.32	0	0.32	0	0	0	0	8,544
		Crops	High Value Crops	59	0	2.56	2.56	0	0	0	6.76	287,920
Hamtic	3			70	35	12.35	47.35	0	0	0	38.28	1,862,595.91
		Crops	Rice	41	34	7.75	41.75	0	0	0	35.88	466,375
		Crops	Corn	12	1	4.6	5.6	0	0	0	2.4	92,690.91
		Livestock and Poultry		17	0	0	0	0	0	0	0	1,303,530
Sebaste	1			21	4	13	17	0	0	0	25.4	286,707.69
		Crops	Rice	21	4	13	17	0	0	0	25.4	286,707.69
Caluya	1			19	0	0	0	0	0	0	0	142,116
		Livestock and Poultry		19	0	0	0	0	0	0	0	142,116
Libertad	1			12	0	0	0	0	0	0	0	64,430
		Livestock and Poultry		12	0	0	0	0	0	0	0	64,430
Culasi	1			2	0	0	0	0	0	0	0	50,200
		Livestock and Poultry		2	0	0	0	0	0	0	0	50,200
Laua-an	1			3	0	0	0	0	0	0	0	99,500
		Livestock and Poultry		3	0	0	0	0	0	0	0	99,500
Sibalom	2			145	49.32	0	49.32	0	0	0	0	4,326,518.66
		Crops	Corn	15	49.32	0	49.32	0	0	0	0	1,479,600
		Livestock and Poultry		130	0	0	0	0	0	0	0	2,846,918.66
Belison	1			169	0	0	0	0	0	0	0	1,438,707.6
		Livestock and Poultry		169	0	0	0	0	0	0	0	1,438,707.6

REGION PROVINCE CITY /MUNICIPALITY BARANGAY		CLASSIFICATION	TYPE	NO. OF FARMERS/ FISHERFOLK AFFECTED	AFFECTED CROP AREA (HA)			NUMBER OF DAMAGED INFRASTRUCTURE, MACHINERIES, EQUIPMENT			PRODUCTION LOSS IN VOLUME (MT)	PRODUCTION LOSS / COST OF DAMAGE IN VALUE (PHP)
					WITH NO CHANCE OF RECOVERY (TOTALLY DAMAGED)	WITH CHANCE OF RECOVERY (PARTIALLY DAMAGED)	TOTAL	TOTALLY DAMAGED	PARTIALLY DAMAGED	TOTAL		
No breakdown	3			0	0	0	0	0	0	0	0	228,336,207.7
		Fisheries	Produce	0	0	0	0	0	0	0	0	206,952,957.7
		Fisheries	Fishing gears/ Paraphernalia	0	0	0	0	0	0	0	0	21,016,250
		Fisheries	Facilities & Equipment	0	0	0	0	0	0	0	0	367,000
CAPIZ	35			8,416	4,438.62	6,240.6	10,679.22	0	0	5,605	14,364.24	806,583,727.11
Jamindan	3			164	41.6	98	139.6	0	0	0	201.96	4,398,025
		Crops	Rice	115	2	98	100	0	0	0	0	1,320,000
		Crops	Corn	49	39.6	0	39.6	0	0	0	201.96	3,029,400
		Livestock and Poultry		0	0	0	0	0	0	0	0	48,625
Pilar	1			0	164.5	0	164.5	0	0	0	160.19	2,723,145
		Crops	Rice	0	164.5	0	164.5	0	0	0	160.19	2,723,145
Dao	3			66	60	1,134	1,194	0	0	5,605	1,328.4	28,107,275
		Crops	Rice	0	0	1,134	1,134	0	0	0	1,268.4	23,328,900
		Agricultural Infrastructures		0	0	0	0	0	0	5,605	0	1,878,375
		Crops	Corn	66	60	0	60	0	0	0	60	2,900,000
President Roxas	3			240	0	179.5	179.5	0	0	0	126.06	2,418,237.69
		Crops	Rice	149	0	99.5	99.5	0	0	0	20.22	459,962.69
		Crops	Corn	91	0	80	80	0	0	0	105.84	1,923,600
		Livestock and Poultry		0	0	0	0	0	0	0	0	34,675
Mambusao	2			1,528	253	1,444.95	1,697.95	0	0	0	1,973.4	46,865,975
		Crops	Rice	1,399	253	1,309.5	1,562.5	0	0	0	1,667.4	38,897,975
		Crops	Corn	129	0	135.45	135.45	0	0	0	306	7,968,000
Panitan	2			0	871	844	1,715	0	0	0	1,230.09	39,350,330
		Crops	Rice	0	858	832	1,690	0	0	0	1,092.09	37,280,330
		Crops	Corn	0	13	12	25	0	0	0	138	2,070,000
Dumarao	2			262	178.6	74.9	253.5	0	0	0	512.32	8,870,445
		Crops	Rice	237	178.6	50.4	229	0	0	0	512.32	8,534,445
		Crops	Corn	25	0	24.5	24.5	0	0	0	0	336,000

REGION PROVINCE CITY /MUNICIPALITY BARANGAY		CLASSIFICATION	TYPE	NO. OF FARMERS/ FISHERFOLK AFFECTED	AFFECTED CROP AREA (HA)			NUMBER OF DAMAGED INFRASTRUCTURE, MACHINERIES, EQUIPMENT			PRODUCTION LOSS IN VOLUME (MT)	PRODUCTION LOSS / COST OF DAMAGE IN VALUE (PHP)
					WITH NO CHANCE OF RECOVERY (TOTALLY DAMAGED)	WITH CHANCE OF RECOVERY (PARTIALLY DAMAGED)	TOTAL	TOTALLY DAMAGED	PARTIALLY DAMAGED	TOTAL		
Cuartero	2			218	5	0	5	0	0	0	21.25	1,812,450
		Livestock and Poultry		209	0	0	0	0	0	0	0	1,473,700
		Crops	Corn	9	5	0	5	0	0	0	21.25	338,750
Dumalag	3			149	108	1,170	1,278	0	0	0	3,276	50,369,032
		Livestock and Poultry		0	0	0	0	0	0	0	0	185,032
		Crops	Rice	0	0	1,170	1,170	0	0	0	3,276	45,864,000
		Crops	Corn	149	108	0	108	0	0	0	0	4,320,000
Panay	2			2,980	1,919	0	1,919	0	0	0	730	51,443,500
		Crops	Rice	2,969	1,919	0	1,919	0	0	0	730	51,360,000
		Livestock and Poultry		11	0	0	0	0	0	0	0	83,500
Sigma	3			1,481	535.5	193	728.5	0	0	0	2,541.68	36,247,590
		Crops	Rice	0	511	193	704	0	0	0	2,541.68	33,041,840
		Crops	Corn	34	24.5	0	24.5	0	0	0	0	980,000
		Livestock and Poultry		1,447	0	0	0	0	0	0	0	2,225,750
Tapaz	1			166	0	0	0	0	0	0	0	1,328,975
		Livestock and Poultry		166	0	0	0	0	0	0	0	1,328,975
Maayon	2			1,120	302.42	671.5	973.92	0	0	0	1,555.7	29,147,873.33
		Crops	Rice	924	302.42	454.5	756.92	0	0	0	1,314.68	23,120,840
		Crops	Corn	196	0	217	217	0	0	0	241.02	6,027,033.33
Pontevedra	2			42	0	415.75	415.75	0	0	0	680.94	10,825,120.39
		Crops	Rice	0	0	371	371	0	0	0	607.1	9,717,557.89
		Crops	Corn	42	0	44.75	44.75	0	0	0	73.84	1,107,562.5
Sapian	1			0	0	15	15	0	0	0	26.25	446,250
		Crops	Rice	0	0	15	15	0	0	0	26.25	446,250
No breakdown	3			0	0	0	0	0	0	0	0	492,229,503.7
		Fisheries	Produce	0	0	0	0	0	0	0	0	447,894,703.7
		Fisheries	Fishing gears/ Paraphernalia	0	0	0	0	0	0	0	0	44,084,800

REGION PROVINCE CITY /MUNICIPALITY BARANGAY		CLASSIFICATION	TYPE	NO. OF FARMERS/ FISHERFOLK AFFECTED	AFFECTED CROP AREA (HA)			NUMBER OF DAMAGED INFRASTRUCTURE, MACHINERIES, EQUIPMENT			PRODUCTION LOSS IN VOLUME (MT)	PRODUCTION LOSS / COST OF DAMAGE IN VALUE (PHP)
					WITH NO CHANCE OF RECOVERY (TOTALLY DAMAGED)	WITH CHANCE OF RECOVERY (PARTIALLY DAMAGED)	TOTAL	TOTALLY DAMAGED	PARTIALLY DAMAGED	TOTAL		
		Fisheries	Facilities & Equipment	0	0	0	0	0	0	0	0	250,000
AKLAN	27			1,697	270.7	475.82	746.52	0	0	0	1,062.12	44,505,086.59
Altavas	3			245	10.25	235.25	245.5	0	0	0	181.59	7,041,707.37
		Crops	Rice	184	0	216.25	216.25	0	0	0	31.48	402,707.37
		Crops	Corn	25	0	19	19	0	0	0	5.61	150,250
		Crops	High Value Crops	36	10.25	0	10.25	0	0	0	144.5	6,488,750
Banga	2			24	11	1.5	12.5	0	0	0	7.69	359,070
		Crops	Rice	5	0	1.5	1.5	0	0	0	0.45	6,300
		Crops	Corn	19	11	0	11	0	0	0	7.24	352,770
Ibajay	1			117	0	58.25	58.25	0	0	0	41.3	586,600
		Crops	Rice	117	0	58.25	58.25	0	0	0	41.3	586,600
Kalibo	2			60	13.5	22.5	36	0	0	0	11.01	347,378
		Crops	Rice	35	2	21.4	23.4	0	0	0	5.51	100,128
		Crops	Corn	25	11.5	1.1	12.6	0	0	0	5.5	247,250
Lezo	1			27	0	19.7	19.7	0	0	0	22.03	308,420
		Crops	Rice	27	0	19.7	19.7	0	0	0	22.03	308,420
Madalag	2			64	8.87	7.64	16.51	0	0	0	35.69	703,592
		Crops	Rice	31	3.12	7.64	10.76	0	0	0	24.84	397,392
		Crops	Corn	33	5.75	0	5.75	0	0	0	10.85	306,200
Malay	1			3	0	1.2	1.2	0	0	0	2.88	48,960
		Crops	Rice	3	0	1.2	1.2	0	0	0	2.88	48,960
Nabas	2			116	2	95	97	0	0	0	21.42	691,587.13
		Crops	Rice	112	0	94.5	94.5	0	0	0	20.54	631,462.13
		Crops	Corn	4	2	0.5	2.5	0	0	0	0.88	60,125
Numancia	2			23	14.55	3.45	18	0	0	0	23.07	665,675
		Crops	Rice	10	3.8	3.05	6.85	0	0	0	2.62	96,225
		Crops	Corn	13	10.75	0.4	11.15	0	0	0	20.45	569,450
Tangalan	1			11	0	6.5	6.5	0	0	0	20.68	413,600
		Crops	Rice	11	0	6.5	6.5	0	0	0	20.68	413,600
Malinao	1			23	15.2	0	15.2	0	0	0	22.5	573,750

REGION PROVINCE CITY /MUNICIPALITY BARANGAY		CLASSIFICATION	TYPE	NO. OF FARMERS/ FISHERFOLK AFFECTED	AFFECTED CROP AREA (HA)			NUMBER OF DAMAGED INFRASTRUCTURE, MACHINERIES, EQUIPMENT			PRODUCTION LOSS IN VOLUME (MT)	PRODUCTION LOSS / COST OF DAMAGE IN VALUE (PHP)
					WITH NO CHANCE OF RECOVERY (TOTALLY DAMAGED)	WITH CHANCE OF RECOVERY (PARTIALLY DAMAGED)	TOTAL	TOTALLY DAMAGED	PARTIALLY DAMAGED	TOTAL		
		Crops	Corn	23	15.2	0	15.2	0	0	0	22.5	573,750
Libacao	2			226	92.94	1.75	94.69	0	0	0	310.75	5,471,606
		Crops	Rice	174	58.83	0	58.83	0	0	0	185.85	2,973,656
		Crops	Corn	52	34.11	1.75	35.86	0	0	0	124.9	2,497,950
Balete	2			457	96.5	0.27	96.77	0	0	0	296.39	4,959,400
		Crops	Rice	286	95.5	0	95.5	0	0	0	276.95	4,708,150
		Crops	High Value Crops	171	1	0.27	1.27	0	0	0	19.44	251,250
Buruanga	1			208	0	0.05	0.05	0	0	0	24.61	383,539.69
		Crops	High Value Crops	208	0	0.05	0.05	0	0	0	24.61	383,539.69
Batan	1			39	0	16.5	16.5	0	0	0	2.22	41,697
		Crops	Rice	39	0	16.5	16.5	0	0	0	2.22	41,697
New Washington	1			54	5.89	6.26	12.15	0	0	0	38.29	618,062.4
		Crops	Rice	54	5.89	6.26	12.15	0	0	0	38.29	618,062.4
No breakdown	2			0	0	0	0	0	0	0	0	21,290,442
		Fisheries	Produce	0	0	0	0	0	0	0	0	14,910,692
		Fisheries	Fishing gears/ Paraphernalia	0	0	0	0	0	0	0	0	6,379,750
GUIMARAS	15			147	3.45	39.6	43.05	0	0	0	84.05	17,302,836.16
Buenavista	1			1	0	0.1	0.1	0	0	0	1.8	90,000
		Crops	High Value Crops	1	0	0.1	0.1	0	0	0	1.8	90,000
Jordan	3			40	0.23	2.61	2.84	0	0	0	9.03	530,896.66
		Crops	High Value Crops	17	0.08	0.11	0.19	0	0	0	3.46	185,245
		Crops	Corn	10	0.15	2.5	2.65	0	0	0	5.57	275,501.66
		Livestock and Poultry		13	0	0	0	0	0	0	0	70,150
Nueva Valencia	4			31	3.03	9.14	12.17	0	0	0	30.13	966,420
		Crops	High Value Crops	4	0.03	0.29	0.32	0	0	0	0.76	40,095
		Crops	Rice	4	0	3.5	3.5	0	0	0	3.15	40,950
		Crops	Corn	15	3	5.35	8.35	0	0	0	26.22	814,075

REGION PROVINCE CITY /MUNICIPALITY BARANGAY		CLASSIFICATION	TYPE	NO. OF FARMERS/ FISHERFOLK AFFECTED	AFFECTED CROP AREA (HA)			NUMBER OF DAMAGED INFRASTRUCTURE, MACHINERIES, EQUIPMENT			PRODUCTION LOSS IN VOLUME (MT)	PRODUCTION LOSS / COST OF DAMAGE IN VALUE (PHP)
					WITH NO CHANCE OF RECOVERY (TOTALLY DAMAGED)	WITH CHANCE OF RECOVERY (PARTIALLY DAMAGED)	TOTAL	TOTALLY DAMAGED	PARTIALLY DAMAGED	TOTAL		
		Livestock and Poultry		8	0	0	0	0	0	0	0	71,300
San Lorenzo	3			45	0.1	23.99	24.09	0	0	0	32.14	785,304.83
		Crops	Rice	0	0	9.35	9.35	0	0	0	27.99	363,857
		Crops	High Value Crops	0	0.1	0	0.1	0	0	0	2.07	138,380
		Crops	Corn	45	0	14.64	14.64	0	0	0	2.08	283,067.83
Sibunag	2			30	0.09	3.76	3.85	0	0	0	10.95	465,864.67
		Crops	High Value Crops	19	0.09	0.85	0.94	0	0	0	10	354,607.5
		Crops	Corn	11	0	2.91	2.91	0	0	0	0.95	111,257.17
No breakdown	2			0	0	0	0	0	0	0	0	14,464,350
		Fisheries	Produce	0	0	0	0	0	0	0	0	11,987,350
		Fisheries	Fishing gears/ Paraphernalia	0	0	0	0	0	0	0	0	2,477,000
REGION 9	3			2	0	0	196	0	0	0	0	2,360,000
ZAMBOANGA DEL SUR	3			2	0	0	196	0	0	0	0	2,360,000
Dumingag	2			2	0	0	152	0	0	0	0	500,000
Salvador		Crops	Corn	2	0	0	2	0	0	0	0	500,000
Multiple Barangays		Crops	Rice	0	0	0	150	0	0	0	0	0
Zamboanga City	1			0	0	0	44	0	0	0	0	1,860,000
		Crops	Rice	0	0	0	44	0	0	0	0	1,860,000
REGION 10	27			8	2.65	0.75	0	66	128	196	0	1,354,500
MISAMIS ORIENTAL	26			1	0	0.75	0	66	128	196	0	1,354,500
Gitagum	2			0	0	0	0	3	4	9	0	5,000
Poblacion		Fishing Boat / Fishing Gears		0	0	0	0	1	0	0	0	5,000
Matangad		Fishing Boat / Fishing Gears		0	0	0	0	2	4	9	0	0
Villanueva	1			0	0	0	0	0	15	15	0	0
Looc		Fishing Boat / Fishing Gears		0	0	0	0	0	15	15	0	0
Salay	2			0	0	0	0	0	5	5	0	0
Salay River 2		Fishing Boat / Fishing Gears		0	0	0	0	0	2	2	0	0

REGION PROVINCE CITY /MUNICIPALITY BARANGAY		CLASSIFICATION	TYPE	NO. OF FARMERS/ FISHERFOLK AFFECTED	AFFECTED CROP AREA (HA)			NUMBER OF DAMAGED INFRASTRUCTURE, MACHINERIES, EQUIPMENT			PRODUCTION LOSS IN VOLUME (MT)	PRODUCTION LOSS / COST OF DAMAGE IN VALUE (PHP)
					WITH NO CHANCE OF RECOVERY (TOTALLY DAMAGED)	WITH CHANCE OF RECOVERY (PARTIALLY DAMAGED)	TOTAL	TOTALLY DAMAGED	PARTIALLY DAMAGED	TOTAL		
Inobulan		Fishing Boat / Fishing Gears		0	0	0	0	0	3	3	0	0
Jasaan	5			0	0	0	0	2	71	73	0	455,000
Bobontugan		Fishing Boat / Fishing Gears		0	0	0	0	0	11	11	0	55,000
Luz Banzon		Fishing Boat / Fishing Gears		0	0	0	0	0	6	6	0	30,000
San Antonio		Fishing Boat / Fishing Gears		0	0	0	0	1	12	13	0	110,000
Jampason		Fishing Boat / Fishing Gears		0	0	0	0	0	5	5	0	25,000
Solana		Fishing Boat / Fishing Gears		0	0	0	0	1	37	38	0	235,000
Libertad	2			0	0	0	0	16	0	16	0	246,000
Poblacion		Fishing Boat / Fishing Gears		0	0	0	0	12	0	12	0	156,000
Dulong		Fishing Boat / Fishing Gears		0	0	0	0	4	0	4	0	90,000
Initao	5			0	0	0	0	10	13	23	0	0
Poblacion		Fishing Boat / Fishing Gears		0	0	0	0	4	9	13	0	0
Jampason		Fishing Boat / Fishing Gears		0	0	0	0	1	2	3	0	0
Tubigan		Fishing Boat / Fishing Gears		0	0	0	0	2	2	4	0	0
Gimangpang		Fishing Boat / Fishing Gears		0	0	0	0	2	0	2	0	0
San Pedro		Fishing Boat / Fishing Gears		0	0	0	0	1	0	1	0	0
Lugait	3			0	0	0	0	20	0	20	0	600,000
Biga		Fishing Boat / Fishing Gears		0	0	0	0	7	0	7	0	210,000
Calangahan		Fishing Boat / Fishing Gears		0	0	0	0	3	0	3	0	90,000
Poblacion		Fishing Boat / Fishing Gears		0	0	0	0	10	0	10	0	300,000
Tagoloan	4			0	0	0	0	7	10	17	0	48,500

REGION PROVINCE CITY /MUNICIPALITY BARANGAY		CLASSIFICATION	TYPE	NO. OF FARMERS/ FISHERFOLK AFFECTED	AFFECTED CROP AREA (HA)			NUMBER OF DAMAGED INFRASTRUCTURE, MACHINERIES, EQUIPMENT			PRODUCTION LOSS IN VOLUME (MT)	PRODUCTION LOSS / COST OF DAMAGE IN VALUE (PHP)
					WITH NO CHANCE OF RECOVERY (TOTALLY DAMAGED)	WITH CHANCE OF RECOVERY (PARTIALLY DAMAGED)	TOTAL	TOTALLY DAMAGED	PARTIALLY DAMAGED	TOTAL		
Baluarte		Livestock and Poultry	Avian - 5 heads lost	0	0	0	0	0	0	0	0	1,000
Baluarte		Fishing Boat / Fishing Gears		0	0	0	0	2	8	10	0	17,500
Casinglot		Fishing Boat / Fishing Gears		0	0	0	0	2	0	2	0	10,000
Gracia		Fishing Boat / Fishing Gears		0	0	0	0	3	2	5	0	20,000
Binuangan	1			1	0	0.75	0	0	0	0	0	0
		Crops	Corn	1	0	0.75	0	0	0	0	0	0
Manticao	1			0	0	0	0	8	10	18	0	0
Punta Silum		Fishing Boat / Fishing Gears		0	0	0	0	8	10	18	0	0
LANAO DEL NORTE	1			7	2.65	0	0	0	0	0	0	0
Sultan Naga Dimaporo (Karomatan)	1			7	2.65	0	0	0	0	0	0	0
		Crops	Corn	7	2.65	0	0	0	0	0	0	0
REGION 11	1			0	0	0	0	0	0	0	0	10,000
DAVAO ORIENTAL	1			0	0	0	0	0	0	0	0	10,000
Lupon	1			0	0	0	0	0	0	0	0	10,000
Poblacion		Fisheries	Fishing gears/ Paraphernalia	0	0	0	0	0	0	0	0	10,000
BARMM	137			15,273	0	14,105.75	977	0	40	40	0	639,625,556.56
MAGUINDANAO	98			12,105	0	12,015.6	962	0	40	40	0	583,002,546.66
Ampatuan	1			20	0	30	30	0	0	0	0	420,000
		Crops	Corn	20	0	30	30	0	0	0	0	420,000
Barira	2			29	0	40	40	0	0	0	0	595,000
		Crops	Rice	29	0	36	36	0	0	0	0	546,000
		Crops	Corn	0	0	4	4	0	0	0	0	49,000
Buldon	4			186	0	118	118	0	0	0	0	4,478,833.333
		Crops	Rice	186	0	12	12	0	0	0	0	178,500
		Crops	Corn	0	0	98	98	0	0	0	0	2,772,000

REGION PROVINCE CITY /MUNICIPALITY BARANGAY		CLASSIFICATION	TYPE	NO. OF FARMERS/ FISHERFOLK AFFECTED	AFFECTED CROP AREA (HA)			NUMBER OF DAMAGED INFRASTRUCTURE, MACHINERIES, EQUIPMENT			PRODUCTION LOSS IN VOLUME (MT)	PRODUCTION LOSS / COST OF DAMAGE IN VALUE (PHP)
					WITH NO CHANCE OF RECOVERY (TOTALLY DAMAGED)	WITH CHANCE OF RECOVERY (PARTIALLY DAMAGED)	TOTAL	TOTALLY DAMAGED	PARTIALLY DAMAGED	TOTAL		
		Crops	High Value Crops	0	0	8	8	0	0	0	0	1,353,333.333
		Livestock and Poultry	Livestock	0	0	0	0	0	0	0	0	175,000
Datu Abdullah Sangki	5			919	0	1,548	774	0	0	0	0	22,923,150
		Crops	Rice	919	0	688	0	0	0	0	0	10,320,000
		Crops	Corn	0	0	774	774	0	0	0	0	10,836,000
		Crops	High Value Crops	0	0	86	0	0	0	0	0	860,000
		Livestock and Poultry	Livestock	0	0	0	0	0	0	0	0	715,000
		Livestock and Poultry	Poultry	0	0	0	0	0	0	0	0	192,150
Datu Anggal Midtimbang	4			340	0	412	0	0	0	0	0	13,470,000
		Crops	Rice	340	0	170	0	0	0	0	0	5,100,000
		Crops	Corn	0	0	235	0	0	0	0	0	8,225,000
		Crops	High Value Crops	0	0	7	0	0	0	0	0	105,000
		Livestock and Poultry	Poultry	0	0	0	0	0	0	0	0	40,000
Datu Blah Sinsuat	6			1,329	0	229	0	0	0	0	0	19,391,000
		Crops	Corn	429	0	226	0	0	0	0	0	3,164,000
		Crops	High Value Crops	0	0	3	0	0	0	0	0	2,894,000
		Livestock and Poultry	Livestock	0	0	0	0	0	0	0	0	10,280,000
		Livestock and Poultry	Poultry	0	0	0	0	0	0	0	0	228,000
		Fisheries	Produce	0	0	0	0	0	0	0	0	1,236,000
		Fisheries	Fishing gears/ Paraphernalia	900	0	0	0	0	0	0	0	1,589,000
Datu Odin Sinsuat	5			389	0	427	0	0	0	0	0	9,922,160
		Crops	Rice	210	0	427	0	0	0	0	0	6,405,000
		Livestock and Poultry	Livestock	0	0	0	0	0	0	0	0	750,000
		Livestock and Poultry	Poultry	0	0	0	0	0	0	0	0	84,600

REGION PROVINCE CITY /MUNICIPALITY BARANGAY		CLASSIFICATION	TYPE	NO. OF FARMERS/ FISHERFOLK AFFECTED	AFFECTED CROP AREA (HA)			NUMBER OF DAMAGED INFRASTRUCTURE, MACHINERIES, EQUIPMENT			PRODUCTION LOSS IN VOLUME (MT)	PRODUCTION LOSS / COST OF DAMAGE IN VALUE (PHP)
					WITH NO CHANCE OF RECOVERY (TOTALLY DAMAGED)	WITH CHANCE OF RECOVERY (PARTIALLY DAMAGED)	TOTAL	TOTALLY DAMAGED	PARTIALLY DAMAGED	TOTAL		
		Fisheries	Produce	42	0	0	0	0	0	0	0	1,680,000
		Fisheries	Fishing gears/ Paraphernalia	137	0	0	0	0	0	0	0	1,002,560
Datu Hoffer	3			85	0	105	0	0	0	0	0	1,541,800
		Crops	Rice	85	0	13	0	0	0	0	0	195,000
		Crops	Corn	0	0	92	0	0	0	0	0	1,288,000
		Livestock and Poultry	Poultry	0	0	0	0	0	0	0	0	58,800
Datu Montawal	2			298	0	88.8	0	0	0	0	0	1,295,500
		Crops	Rice	298	0	52.3	0	0	0	0	0	784,500
		Crops	Corn	0	0	36.5	0	0	0	0	0	511,000
Datu Piang	3			75	0	90	0	0	0	0	0	1,370,000
		Crops	Rice	75	0	50	0	0	0	0	0	750,000
		Crops	Corn	0	0	40	0	0	0	0	0	560,000
		Livestock and Poultry	Livestock	0	0	0	0	0	0	0	0	60,000
Datu Salibo	4			85	0	103	0	0	0	0	0	1,627,900
		Crops	Rice	85	0	72	0	0	0	0	0	1,080,000
		Crops	Corn	0	0	31	0	0	0	0	0	434,000
		Livestock and Poultry	Livestock	0	0	0	0	0	0	0	0	110,000
		Livestock and Poultry	Poultry	0	0	0	0	0	0	0	0	3,900
Datu Saudi Ampatuan	4			1,044	0	641.55	0	0	0	0	0	14,560,000
		Crops	Rice	549	0	591	0	0	0	0	0	13,002,000
		Crops	Corn	0	0	40.55	0	0	0	0	0	811,000
		Crops	High Value Crops	0	0	10	0	0	0	0	0	200,000
		Fisheries	Fishing gears/ Paraphernalia	495	0	0	0	0	0	0	0	547,000
Datu Unsay	2			185	0	172	0	0	0	0	0	2,555,000
		Crops	Rice	185	0	147	0	0	0	0	0	2,205,000
		Crops	Corn	0	0	25	0	0	0	0	0	350,000
Northern Kabuntalan	3			270	0	351	0	0	0	0	0	5,923,200

REGION PROVINCE CITY /MUNICIPALITY BARANGAY		CLASSIFICATION	TYPE	NO. OF FARMERS/ FISHERFOLK AFFECTED	AFFECTED CROP AREA (HA)			NUMBER OF DAMAGED INFRASTRUCTURE, MACHINERIES, EQUIPMENT			PRODUCTION LOSS IN VOLUME (MT)	PRODUCTION LOSS / COST OF DAMAGE IN VALUE (PHP)
					WITH NO CHANCE OF RECOVERY (TOTALLY DAMAGED)	WITH CHANCE OF RECOVERY (PARTIALLY DAMAGED)	TOTAL	TOTALLY DAMAGED	PARTIALLY DAMAGED	TOTAL		
		Crops	Rice	270	0	351	0	0	0	0	0	5,265,000
		Livestock and Poultry	Livestock	0	0	0	0	0	0	0	0	175,000
		Livestock and Poultry	Poultry	0	0	0	0	0	0	0	0	483,200
Mamasapano	7			493	0	582	0	0	0	0	0	9,598,500
		Crops	Rice	485	0	350	0	0	0	0	0	5,250,000
		Crops	Corn	0	0	220	0	0	0	0	0	3,080,000
		Crops	High Value Crops	0	0	12	0	0	0	0	0	120,000
		Livestock and Poultry	Livestock	0	0	0	0	0	0	0	0	615,000
		Livestock and Poultry	Poultry	0	0	0	0	0	0	0	0	517,900
		Fisheries	Produce	6	0	0	0	0	0	0	0	12,000
		Fisheries	Fishing gears/ Paraphernalia	2	0	0	0	0	0	0	0	3,600
Matanog	5			653	0	417	0	0	0	0	0	10,761,333.333 3
		Crops	Rice	653	0	2.5	0	0	0	0	0	37,500
		Crops	Corn	0	0	401.25	0	0	0	0	0	5,617,500
		Crops	High Value Crops	0	0	13.25	0	0	0	0	0	195,833.3333
		Livestock and Poultry	Livestock	0	0	0	0	0	0	0	0	30,000
		Fisheries	Produce	0	0	0	0	0	0	0	0	4,880,500
Guindulungan	3			1,060	0	1,309	0	0	0	0	0	19,195,000
		Crops	Rice	1,000	0	759	0	0	0	0	0	11,385,000
		Crops	Corn	0	0	550	0	0	0	0	0	7,700,000
		Fisheries	Produce	60	0	0	0	0	0	0	0	110,000
General Salipada K Pendatun	1			9	0	6	0	0	0	0	0	90,000
		Crops	Rice	9	0	6	0	0	0	0	0	90,000
Shariff Saydona Mustapha	2			135	0	150	0	0	0	0	0	2,196,000
		Crops	Rice	135	0	96	0	0	0	0	0	1,440,000
		Crops	Corn	0	0	54	0	0	0	0	0	756,000

REGION PROVINCE CITY /MUNICIPALITY BARANGAY		CLASSIFICATION	TYPE	NO. OF FARMERS/ FISHERFOLK AFFECTED	AFFECTED CROP AREA (HA)			NUMBER OF DAMAGED INFRASTRUCTURE, MACHINERIES, EQUIPMENT			PRODUCTION LOSS IN VOLUME (MT)	PRODUCTION LOSS / COST OF DAMAGE IN VALUE (PHP)
					WITH NO CHANCE OF RECOVERY (TOTALLY DAMAGED)	WITH CHANCE OF RECOVERY (PARTIALLY DAMAGED)	TOTAL	TOTALLY DAMAGED	PARTIALLY DAMAGED	TOTAL		
Shariff Aguak	1			60	0	80	0	0	0	0	0	1,200,000
		Crops	Rice	60	0	80	0	0	0	0	0	1,200,000
Pandag	4			98	0	70	0	0	0	0	0	1,545,250
		Crops	Rice	50	0	40	0	0	0	0	0	600,000
		Crops	Corn	0	0	30	0	0	0	0	0	420,000
		Fisheries	Produce	10	0	0	0	0	0	0	0	385,000
		Fisheries	Fishing gears/ Paraphernalia	38	0	0	0	0	0	0	0	140,250
Parang	4			65	0	90.5	0	0	0	0	0	1,534,000
		Crops	Rice	65	0	34	0	0	0	0	0	510,000
		Crops	Corn	0	0	53.5	0	0	0	0	0	749,000
		Crops	High Value Crops	0	0	3	0	0	0	0	0	30,000
		Livestock and Poultry	Livestock	0	0	0	0	0	0	0	0	245,000
Rajah Buayan	2			157	0	186.61	0	0	0	0	0	2,630,660
		Crops	Rice	157	0	18.12	0	0	0	0	0	271,800
		Crops	Corn	0	0	168.49	0	0	0	0	0	2,358,860
Sultan Kudarat	5			1,460	0	1,755	0	0	0	0	0	28,347,000
		Crops	Rice	1,460	0	1,130	0	0	0	0	0	16,950,000
		Crops	Corn	0	0	545	0	0	0	0	0	7,630,000
		Crops	High Value Crops	0	0	80	0	0	0	0	0	832,000
		Livestock and Poultry	Livestock	0	0	0	0	0	0	0	0	935,000
		Fisheries	Produce	0	0	0	0	0	0	0	0	2,000,000
Sultan Mastura	3			325	0	150	0	0	0	0	0	355,997,500
		Crops	Rice	120	0	85	0	0	0	0	0	1,275,000
		Crops	Corn	0	0	65	0	0	0	0	0	910,000
		Fisheries	Produce	205	0	0	0	0	0	0	0	353,812,500
Sultan Sa Barongis	1			129	0	155	0	0	0	0	0	2,325,000
		Crops	Rice	129	0	155	0	0	0	0	0	2,325,000
South Upi	4			112	0	119.14	0	0	0	0	0	3,619,260

REGION PROVINCE CITY /MUNICIPALITY BARANGAY		CLASSIFICATION	TYPE	NO. OF FARMERS/ FISHERFOLK AFFECTED	AFFECTED CROP AREA (HA)			NUMBER OF DAMAGED INFRASTRUCTURE, MACHINERIES, EQUIPMENT			PRODUCTION LOSS IN VOLUME (MT)	PRODUCTION LOSS / COST OF DAMAGE IN VALUE (PHP)
					WITH NO CHANCE OF RECOVERY (TOTALLY DAMAGED)	WITH CHANCE OF RECOVERY (PARTIALLY DAMAGED)	TOTAL	TOTALLY DAMAGED	PARTIALLY DAMAGED	TOTAL		
		Crops	Rice	112	0	30.5	0	0	0	0	0	457,500
		Crops	Corn	0	0	88.64	0	0	0	0	0	1,240,960
		Livestock and Poultry	Livestock	0	0	0	0	0	0	0	0	1,860,000
		Livestock and Poultry	Poultry	0	0	0	0	0	0	0	0	60,800
Talitag	1			45	0	55	0	0	0	0	0	825,000
		Crops	Rice	45	0	55	0	0	0	0	0	825,000
Talayan	2			1,300	0	1,802	0	0	0	0	0	26,205,000
		Crops	Rice	1,300	0	977	0	0	0	0	0	14,655,000
		Crops	Corn	0	0	825	0	0	0	0	0	11,550,000
Upi	4			750	0	733	0	0	0	0	0	16,755,100
		Crops	Rice	750	0	383	0	0	0	0	0	9,529,000
		Crops	Corn	0	0	350	0	0	0	0	0	4,900,000
		Livestock and Poultry	Livestock	0	0	0	0	0	0	0	0	2,175,000
		Livestock and Poultry	Poultry	0	0	0	0	0	0	0	0	151,100
No breakdown	1			0	0	0	0	0	40	40	0	104,400
		Agricultural Infrastructures	Irrigation System (NIA)	0	0	0	0	0	40	40	0	104,400
LANAO DEL SUR	2			58	0	153	0	0	0	0	0	2,142,000
Marantao	1			50	0	140	0	0	0	0	0	1,960,000
		Crops	Rice	50	0	140	0	0	0	0	0	1,960,000
Marogong	1			8	0	13	0	0	0	0	0	182,000
		Crops	Rice	8	0	13	0	0	0	0	0	182,000
BASILAN	20			0	0	65.15	12	0	0	0	0	4,316,000
Lantawan	3			0	0	4.8	0	0	0	0	0	827,000
		Crops	Rice	0	0	4.8	0	0	0	0	0	384,000
		Fisheries	Produce	0	0	0	0	0	0	0	0	362,000
		Fisheries	Fishing gears/ Paraphernalia	0	0	0	0	0	0	0	0	81,000
Maluso	4			0	0	10.1	0	0	0	0	0	2,220,000
		Crops	Rice	0	0	10	0	0	0	0	0	300,000

REGION PROVINCE CITY /MUNICIPALITY BARANGAY		CLASSIFICATION	TYPE	NO. OF FARMERS/ FISHERFOLK AFFECTED	AFFECTED CROP AREA (HA)			NUMBER OF DAMAGED INFRASTRUCTURE, MACHINERIES, EQUIPMENT			PRODUCTION LOSS IN VOLUME (MT)	PRODUCTION LOSS / COST OF DAMAGE IN VALUE (PHP)
					WITH NO CHANCE OF RECOVERY (TOTALLY DAMAGED)	WITH CHANCE OF RECOVERY (PARTIALLY DAMAGED)	TOTAL	TOTALLY DAMAGED	PARTIALLY DAMAGED	TOTAL		
		Crops	High Value Crops	0	0	0.1	0	0	0	0	0	384,000
		Fisheries	Produce	0	0	0	0	0	0	0	0	200,000
		Fisheries	Fishing gears/ Paraphernalia	0	0	0	0	0	0	0	0	1,336,000
Hadji Muhtamad	4			0	0	50.25	0	0	0	0	0	436,000
		Crops	High Value Crops	0	0	50.25	0	0	0	0	0	305,000
		Livestock and Poultry	Livestock	0	0	0	0	0	0	0	0	25,000
		Fisheries	Produce	0	0	0	0	0	0	0	0	6,000
		Fisheries	Fishing gears/ Paraphernalia	0	0	0	0	0	0	0	0	100,000
Sumisip	3			0	0	0	0	0	0	0	0	131,000
		Crops	High Value Crops	0	0	0	0	0	0	0	0	25,000
		Fisheries	Produce	0	0	0	0	0	0	0	0	6,000
		Fisheries	Fishing gears/ Paraphernalia	0	0	0	0	0	0	0	0	100,000
Tabuan Lasa	2			0	0	0	12	0	0	0	0	300,000
		Crops	High Value Crops	0	0	0	12	0	0	0	0	0
		Fisheries	Produce	0	0	0	0	0	0	0	0	300,000
Ungkaya Pukan	2			0	0	0	0	0	0	0	0	87,000
		Crops	High Value Crops	0	0	0	0	0	0	0	0	6,000
		Fisheries	Fishing gears/ Paraphernalia	0	0	0	0	0	0	0	0	81,000
Lamitan	2			0	0	0	0	0	0	0	0	315,000
		Livestock and Poultry	Livestock	0	0	0	0	0	0	0	0	15,000
		Fisheries	Produce	0	0	0	0	0	0	0	0	300,000
TAWI-TAWI	10			296	0	3	3	0	0	0	0	20,830,009.9
Bongao	3			296	0	3	3	0	0	0	0	4,128,809.9
		Crops	High Value Crops	296	0	3	3	0	0	0	0	194,405.9

REGION PROVINCE CITY /MUNICIPALITY BARANGAY		CLASSIFICATION	TYPE	NO. OF FARMERS/ FISHERFOLK AFFECTED	AFFECTED CROP AREA (HA)			NUMBER OF DAMAGED INFRASTRUCTURE, MACHINERIES, EQUIPMENT			PRODUCTION LOSS IN VOLUME (MT)	PRODUCTION LOSS / COST OF DAMAGE IN VALUE (PHP)
					WITH NO CHANCE OF RECOVERY (TOTALLY DAMAGED)	WITH CHANCE OF RECOVERY (PARTIALLY DAMAGED)	TOTAL	TOTALLY DAMAGED	PARTIALLY DAMAGED	TOTAL		
		Fisheries	Produce	0	0	0	0	0	0	0	0	2,003,904
		Fisheries	Fishing gears/ Paraphernalia	0	0	0	0	0	0	0	0	1,930,500
Panglima Sugala	3			0	0	0	0	0	0	0	0	190,000
		Livestock and Poultry	Livestock	0	0	0	0	0	0	0	0	10,000
		Fisheries	Produce	0	0	0	0	0	0	0	0	50,000
		Fisheries	Fishing gears/ Paraphernalia	0	0	0	0	0	0	0	0	130,000
South Ubian	2			0	0	0	0	0	0	0	0	436,000
		Fisheries	Produce	0	0	0	0	0	0	0	0	411,000
		Fisheries	Fishing gears/ Paraphernalia	0	0	0	0	0	0	0	0	25,000
Sapa-Sapa	1			0	0	0	0	0	0	0	0	3,355,200
		Fisheries	Produce	0	0	0	0	0	0	0	0	3,355,200
Tandubas	1			0	0	0	0	0	0	0	0	12,720,000
		Fisheries	Produce	0	0	0	0	0	0	0	0	12,720,000
COTABATO CITY	3			34	0	33	0	0	0	0	0	2,220,000
Cotabato City	3			34	0	33	0	0	0	0	0	2,220,000
		Crops	Rice	34	0	33	0	0	0	0	0	495,000
		Livestock and Poultry	Livestock	0	0	0	0	0	0	0	0	0
		Fisheries	Produce	0	0	0	0	0	0	0	0	1,725,000
Special Geographic Areas (SGAs)	4			2,780	0	1,836	0	0	0	0	0	27,115,000
CLUSTER Pikit	2			893	0	590	0	0	0	0	0	8,747,000
		Crops	Rice	893	0	487	0	0	0	0	0	7,305,000
		Crops	Corn	0	0	103	0	0	0	0	0	1,442,000
CLUSTER Midsayap	2			1,887	0	1,246	0	0	0	0	0	18,368,000
		Crops	Rice	1,887	0	924	0	0	0	0	0	13,860,000
		Crops	Corn	0	0	322	0	0	0	0	0	4,508,000
CAR	85			6,570	108.91	2,333.05	2,441.96	0	0	0	688.35	30,726,340.61
BENGUET	22			289	6.49	40.35	46.84	0	0	0	72.29	7,920,493.45
Baguio	1			3	0.22	0	0.22	0	0	0	3.18	848,324.46

REGION PROVINCE CITY /MUNICIPALITY BARANGAY		CLASSIFICATION	TYPE	NO. OF FARMERS/ FISHERFOLK AFFECTED	AFFECTED CROP AREA (HA)			NUMBER OF DAMAGED INFRASTRUCTURE, MACHINERIES, EQUIPMENT			PRODUCTION LOSS IN VOLUME (MT)	PRODUCTION LOSS / COST OF DAMAGE IN VALUE (PHP)
					WITH NO CHANCE OF RECOVERY (TOTALLY DAMAGED)	WITH CHANCE OF RECOVERY (PARTIALLY DAMAGED)	TOTAL	TOTALLY DAMAGED	PARTIALLY DAMAGED	TOTAL		
		Crops	High Value Crops	3	0.22	0	0.22	0	0	0	3.18	848,324.46
Atok	1			27	0	7.55	7.55	0	0	0	0.8	242,641.97
		Crops	High Value Crops	27	0	7.55	7.55	0	0	0	0.8	242,641.97
Bakun	1			13	0	4	4	0	0	0	0.32	83,571.54
		Crops	High Value Crops	13	0	4	4	0	0	0	0.32	83,571.54
Bokod	5			17	2	0.25	2.25	0	0	0	4.9	431,359
		Crops	High Value Crops	2	0	0.25	0.25	0	0	0	0.9	13,239
		Agricultural Infrastructures	Farm Structures	0	0	0	0	0	0	0	0	50,000
		Crops	Rice	1	2	0	2	0	0	0	4	68,000
		Fisheries	Fishing gears/ Paraphernalia	13	0	0	0	0	0	0	0	288,120
		Fisheries	Produce	1	0	0	0	0	0	0	0	12,000
Buguias	2			29	0	6.4	6.4	0	0	0	4.88	346,260.93
		Crops	High Value Crops	22	0	6.4	6.4	0	0	0	4.88	273,460.93
		Fisheries	Produce	7	0	0	0	0	0	0	0	72,800
Kibungan	1			24	0	10.7	10.7	0	0	0	1.5	323,185.55
		Crops	High Value Crops	24	0	10.7	10.7	0	0	0	1.5	323,185.55
Tuba	3			63	2.47	3.68	6.15	0	0	0	17.16	3,387,669.01
		Crops	High Value Crops	62	2.47	3.68	6.15	0	0	0	17.16	3,363,269.01
		Fisheries	Produce	1	0	0	0	0	0	0	0	14,400
		Fisheries	Facilities & Equipment	0	0	0	0	0	0	0	0	10,000
La Trinidad	2			1	0	0	0	0	0	0	0	375,000
		Fisheries	Produce	1	0	0	0	0	0	0	0	25,000
		Fisheries	Facilities & Equipment	0	0	0	0	0	0	0	0	350,000
Tublay	1			4	0	0	0	0	0	0	0	36,400
		Fisheries	Produce	4	0	0	0	0	0	0	0	36,400

REGION PROVINCE CITY /MUNICIPALITY BARANGAY		CLASSIFICATION	TYPE	NO. OF FARMERS/ FISHERFOLK AFFECTED	AFFECTED CROP AREA (HA)			NUMBER OF DAMAGED INFRASTRUCTURE, MACHINERIES, EQUIPMENT			PRODUCTION LOSS IN VOLUME (MT)	PRODUCTION LOSS / COST OF DAMAGE IN VALUE (PHP)
					WITH NO CHANCE OF RECOVERY (TOTALLY DAMAGED)	WITH CHANCE OF RECOVERY (PARTIALLY DAMAGED)	TOTAL	TOTALLY DAMAGED	PARTIALLY DAMAGED	TOTAL		
Kabayan	2			5	0	0	0	0	0	0	0	170,740
		Fisheries	Produce	2	0	0	0	0	0	0	0	133,740
		Livestock and Poultry	Livestock	3	0	0	0	0	0	0	0	37,000
Kapangan	1			96	1.8	7.77	9.57	0	0	0	39.55	1,514,240.99
		Crops	High Value Crops	96	1.8	7.77	9.57	0	0	0	39.55	1,514,240.99
Itogon	2			7	0	0	0	0	0	0	0	161,100
		Livestock and Poultry	Livestock	7	0	0	0	0	0	0	0	95,100
		Fisheries	Fishing gears/ Paraphernalia	0	0	0	0	0	0	0	0	66,000
ABRA	2			5	0	0	0	0	0	0	0	167,740
San Juan	1			1	0	0	0	0	0	0	0	94,600
		Fisheries	Produce	1	0	0	0	0	0	0	0	94,600
Manabo	1			4	0	0	0	0	0	0	0	73,140
		Fisheries	Produce	4	0	0	0	0	0	0	0	73,140
APAYAO	2			6	0	0	0	0	0	0	0	110,560
Pudtol	1			1	0	0	0	0	0	0	0	45,000
		Fisheries	Fishing gears/ Paraphernalia	1	0	0	0	0	0	0	0	45,000
Luna	1			5	0	0	0	0	0	0	0	65,560
		Fisheries	Produce	5	0	0	0	0	0	0	0	65,560
IFUGAO	18			187	8.5	69.5	78	0	0	0	80.26	5,735,772.82
Tinoc	1			25	0	0	0	0	0	0	0	252,200
		Fisheries	Produce	25	0	0	0	0	0	0	0	252,200
Lagawe	2			38	0.4	20.35	20.75	0	0	0	42.3	919,950
		Fisheries	Produce	2	0	0	0	0	0	0	0	116,250
		Crops	Rice	36	0.4	20.35	20.75	0	0	0	42.3	803,700
Aguinaldo	3			9	0	0	0	0	0	0	0	1,879,920
		Fisheries	Facilities & Equipment	3	0	0	0	0	0	0	0	650,000
		Fisheries	Produce	3	0	0	0	0	0	0	0	254,920

REGION PROVINCE CITY /MUNICIPALITY BARANGAY		CLASSIFICATION	TYPE	NO. OF FARMERS/ FISHERFOLK AFFECTED	AFFECTED CROP AREA (HA)			NUMBER OF DAMAGED INFRASTRUCTURE, MACHINERIES, EQUIPMENT			PRODUCTION LOSS IN VOLUME (MT)	PRODUCTION LOSS / COST OF DAMAGE IN VALUE (PHP)
					WITH NO CHANCE OF RECOVERY (TOTALLY DAMAGED)	WITH CHANCE OF RECOVERY (PARTIALLY DAMAGED)	TOTAL	TOTALLY DAMAGED	PARTIALLY DAMAGED	TOTAL		
		Fisheries	Facilities & Equipment	3	0	0	0	0	0	0	0	975,000
Alfonso Lista	1			1	0	0	0	0	0	0	0	70,000
		Fisheries	Facilities & Equipment	1	0	0	0	0	0	0	0	70,000
Lamut	3			4	0	0	0	0	0	0	0	699,670
		Fisheries	Facilities & Equipment	1	0	0	0	0	0	0	0	600,000
		Fisheries	Produce	2	0	0	0	0	0	0	0	20,170
		Fisheries	Facilities & Equipment	1	0	0	0	0	0	0	0	79,500
Asipulo	3			48	8.1	7.3	15.4	0	0	0	37.96	778,188
		Crops	Rice	45	8.1	7.3	15.4	0	0	0	37.96	721,278
		Fisheries	Produce	2	0	0	0	0	0	0	0	41,910
		Fisheries	Facilities & Equipment	1	0	0	0	0	0	0	0	15,000
Alfonso Lista (Potia)	2			2	0	0	0	0	0	0	0	342,630
		Fisheries	Produce	1	0	0	0	0	0	0	0	317,630
		Fisheries	Facilities & Equipment	1	0	0	0	0	0	0	0	25,000
Banaue	1			1	0	0	0	0	0	0	0	191,900
		Livestock and Poultry	Livestock and Poultry	1	0	0	0	0	0	0	0	191,900
Kiangan	1			51	0	40.15	40.15	0	0	0	0	576,888.65
		Crops	Rice	51	0	40.15	40.15	0	0	0	0	576,888.65
Mayoyao	1			8	0	1.7	1.7	0	0	0	0	24,426.17
		Crops	Rice	8	0	1.7	1.7	0	0	0	0	24,426.17
KALINGA	32			5,995	93.92	2,217.57	2,311.49	0	0	0	530.85	16,004,474.34
Lubuagan	4			34	5.72	2.57	8.29	0	0	0	25.13	596,440
		Fisheries	Produce	6	0	0	0	0	0	0	0	15,750
		Fisheries	Facilities & Equipment	6	0	0	0	0	0	0	0	46,880
		Livestock and Poultry	Poultry	1	0	0	0	0	0	0	0	3,200
		Crops	Rice	21	5.72	2.57	8.29	0	0	0	25.13	530,610

REGION PROVINCE CITY /MUNICIPALITY BARANGAY		CLASSIFICATION	TYPE	NO. OF FARMERS/ FISHERFOLK AFFECTED	AFFECTED CROP AREA (HA)			NUMBER OF DAMAGED INFRASTRUCTURE, MACHINERIES, EQUIPMENT			PRODUCTION LOSS IN VOLUME (MT)	PRODUCTION LOSS / COST OF DAMAGE IN VALUE (PHP)
					WITH NO CHANCE OF RECOVERY (TOTALLY DAMAGED)	WITH CHANCE OF RECOVERY (PARTIALLY DAMAGED)	TOTAL	TOTALLY DAMAGED	PARTIALLY DAMAGED	TOTAL		
Rizal (Liwan)	6			120	15	174	189	0	0	0	12	2,263,124.34
		Crops	Rice	61	15	94	109	0	0	0	0	539,824.34
		Crops	Corn	55	0	80	80	0	0	0	12	1,400,000
		Livestock and Poultry	Livestock	1	0	0	0	0	0	0	0	90,000
		Fisheries	Produce	2	0	0	0	0	0	0	0	10,800
		Fisheries	Facilities & Equipment	0	0	0	0	0	0	0	0	215,000
		Fisheries	Facilities & Equipment	1	0	0	0	0	0	0	0	7,500
Tanudan	4			16	0	30	30	0	0	0	82.5	1,557,880
		Crops	Corn	13	0	30	30	0	0	0	82.5	1,402,500
		Livestock and Poultry	Livestock	1	0	0	0	0	0	0	0	145,000
		Fisheries	Produce	1	0	0	0	0	0	0	0	5,130
		Fisheries	Facilities & Equipment	1	0	0	0	0	0	0	0	5,250
Pasil	3			110	0	3	3	0	0	0	9	367,560
		Crops	Corn	36	0	3	3	0	0	0	9	153,000
		Fisheries	Facilities & Equipment	37	0	0	0	0	0	0	0	164,030
		Fisheries	Produce	37	0	0	0	0	0	0	0	50,530
Pinukpuk	5			33	16.5	13	29.5	0	0	0	1.75	1,302,300
		Crops	Corn	18	16	10.5	26.5	0	0	0	0	956,250
		Livestock and Poultry	Livestock	9	0	0	0	0	0	0	0	278,800
		Crops	Rice	2	0.5	2.5	3	0	0	0	1.75	29,750
		Fisheries	Produce	2	0	0	0	0	0	0	0	7,500
		Fisheries	Facilities & Equipment	2	0	0	0	0	0	0	0	30,000
Tabuk	5			5,579	55	1,984	2,039	0	0	0	395.37	9,324,670
		Crops	Rice	5,461	3	1,959	1,962	0	0	0	395.37	6,721,290
		Crops	Corn	23	52	25	77	0	0	0	0	1,657,650
		Livestock and Poultry	Poultry	1	0	0	0	0	0	0	0	58,200

REGION PROVINCE CITY /MUNICIPALITY BARANGAY		CLASSIFICATION	TYPE	NO. OF FARMERS/ FISHERFOLK AFFECTED	AFFECTED CROP AREA (HA)			NUMBER OF DAMAGED INFRASTRUCTURE, MACHINERIES, EQUIPMENT			PRODUCTION LOSS IN VOLUME (MT)	PRODUCTION LOSS / COST OF DAMAGE IN VALUE (PHP)
					WITH NO CHANCE OF RECOVERY (TOTALLY DAMAGED)	WITH CHANCE OF RECOVERY (PARTIALLY DAMAGED)	TOTAL	TOTALLY DAMAGED	PARTIALLY DAMAGED	TOTAL		
		Fisheries	Produce	47	0	0	0	0	0	0	0	182,480
		Fisheries	Facilities & Equipment	47	0	0	0	0	0	0	0	705,050
Balbalan	4			16	1.7	0	1.7	0	0	0	5.1	306,500
		Livestock and Poultry	Poultry	1	0	0	0	0	0	0	0	11,000
		Crops	Rice	11	1.7	0	1.7	0	0	0	5.1	255,000
		Fisheries	Produce	2	0	0	0	0	0	0	0	10,500
		Fisheries	Facilities & Equipment	2	0	0	0	0	0	0	0	30,000
Tinglayan	1			87	0	11	11	0	0	0	0	286,000
		Crops	Rice	87	0	11	11	0	0	0	0	286,000
MOUNTAIN PROVINCE	9			88	0	5.63	5.63	0	0	0	4.95	787,300
Bauko	3			61	0	5.63	5.63	0	0	0	4.95	430,380
		Fisheries	Produce	33	0	0	0	0	0	0	0	169,880
		Fisheries	Facilities & Equipment	0	0	0	0	0	0	0	0	13,000
		Crops	Rice	28	0	5.63	5.63	0	0	0	4.95	247,500
Sabangan	1			2	0	0	0	0	0	0	0	11,500
		Fisheries	Produce	2	0	0	0	0	0	0	0	11,500
Sadanga	2			17	0	0	0	0	0	0	0	154,610
		Fisheries	Produce	16	0	0	0	0	0	0	0	144,610
		Fisheries	Facilities & Equipment	1	0	0	0	0	0	0	0	10,000
Natonin	2			6	0	0	0	0	0	0	0	137,810
		Fisheries	Produce	5	0	0	0	0	0	0	0	49,810
		Fisheries	Facilities & Equipment	1	0	0	0	0	0	0	0	88,000
Barlig	1			2	0	0	0	0	0	0	0	53,000
		Fisheries	Produce	2	0	0	0	0	0	0	0	53,000

DAMAGE TO INFRASTRUCTURE as of (November 18, 2022 08:00)

REGION PROVINCE CITY /MUNICIPALITY BARANGAY		TYPE	CLASSIFICATION	INFRASTRUCTURE	NUMBER OF DAMAGED	UNIT	QUANTITY	STATUS	COST(PHP)	REMARKS
GRAND TOTAL	901				1,066				5,868,503,198.57	
REGION 1	15				15				63,200,000	
ILOCOS SUR	1				1				58,400,000	
Santa Catalina	1				1				58,400,000	
Subec-Paratong Sitio Mindanao		Seawall	National	Seawall	1			To follow	58,400,000	Needs immediate funding
PANGASINAN	14				14				4,800,000	
Mabini	1				1				300,000	
		Roads	Local	Mabini Breeding Station Road	1			Partially Damaged	300,000	Scoured road shoulder
Bani	1				1				500,000	
		Roads	Local	Bani-Mabini Road	1			Partially Damaged	500,000	Eroded road shoulder
Infanta	1				1				800,000	
		Roads	Local	Infanta Provincial Road	1			Partially Damaged	800,000	Developed potholes on asphalt movement
Anda	1				1				500,000	
		Roads	Local	Anda-Tori tori Road	1			Partially Damaged	500,000	Damaged asphalt pavement
Agno	1				1				100,000	
		Roads	Local	Dangley-Aloleng-Mamio Road	1			Partially Damaged	100,000	Eroded road shoulder
San Carlos	2				2				450,000	
		Roads	Local	San Carlos City-Urbiztondo	1			Partially Damaged	150,000	Developed potholes/dilapidated asphalt movement
		Roads	Local	San Carlos City - Aguilar Road	1			Partially Damaged	300,000	Settlement of cross drain approaches (bothside)
Burgos	2				2				650,000	
		Bridges	Local	Concordia Bridge	1			Partially Damaged	150,000	Damaged bridge approach
		Roads	Local	Gomez St.	1			Partially Damaged	500,000	Dilapidated asphalt pavement
Lingayen	1				1				100,000	

REGION PROVINCE CITY /MUNICIPALITY BARANGAY		TYPE	CLASSIFICATION	INFRASTRUCTURE	NUMBER OF DAMAGED	UNIT	QUANTITY	STATUS	COST(PHP)	REMARKS
		Roads	Local	Balangobong - Estanza via Malimpuec Road	1			Partially Damaged	100,000	Dilapidated asphalt pavement
Aguilar	1				1				100,000	
		Roads	Local	Bayaoas - Pogonsil Road	1			Partially Damaged	100,000	Eroded road shoulder
Mangatarem	1				1				300,000	
		Roads	Local	Mangatarem - Urbiztondo Road	1			Partially Damaged	300,000	Developed potholes and base settlement
Urbiztondo	2				2				1,000,000	
		Roads	Local	Mangatarem - Urbiztondo - San Carlos Road	1			Partially Damaged	500,000	Dilapidated pavement/ developed potholes
		Roads	Local	Urbiztondo - Basista Road	1			Partially Damaged	500,000	Developed potholes and base settlement
REGION 2	100				131				531,938,218.7	
CAGAYAN	31				16				116,242,500	
Gattaran	2				2				1,900,000	
Aguiguan		Roads	National	Cagayan Valley Road (S00887LZ) K0551+600 K0551+630 (US) Aguiguan, Gattaran Cagayan	1				700,000	Needs immediate restoration (Provision of slope protection).
Pina Weste		Roads	National	Jct. Gattaran-Cum ao-Capissayan-Sta. Margarita Bolos Road, K569+024 - K569-039 US and K569+024 - K569+034 R/S, Pina Weste, Gattaran, Cagayan	1				1,200,000	Needs immediate repair, restoration of scoured shoulder, and provision of box culvert (damaged by TS Fiorita and aggravated by STS Paeng).
Lal-lo	1				1				2,500,000	
Magapit		Bridges	National	Cagayan Valley Road, Magapit Bridge, K0533+305, Magapit Lallo, Cagayan	1				2,500,000	- Needs immediate repair. - Damaged by TS Fiorita and aggravated by STS Paeng.
Baggao	9				5				9,950,000	

REGION PROVINCE CITY /MUNICIPALITY BARANGAY		TYPE	CLASSIFICATION	INFRASTRUCTURE	NUMBER OF DAMAGED	UNIT	QUANTITY	STATUS	COST(PHP)	REMARKS
Masical		Roads	National	Baybayog-Baggao-Dalin-Sta. Margarita Road, K519-800 K519-900 US, Masical, Baggao, Cagayan	1				3,000,000	Needs immediate repair and restoration of scoured shoulder (damaged by TS Fiorita and aggravated by STS Paeng).
Assasi		Roads	National	Baybayog-Baggao-Dalin-Sta. Margarita Road, K531+350 K531--+450 US, Assasi, Baggao, Cagayan	1				2,800,000	Repair/restoration of damaged pavement and scoured shoulder.
Bitag Grande		Roads	National	Baybayog-Baggao-Dalin-Sta. Margarita Road, K538+350 - K538--+425 US, Bitag Grande, Baggao, Cagayan	1				1,500,000	Repair/restoration of scoured shoulder.
Bitag Grande		Roads	National	Baybayog-Baggao-Dalin-Sta. Margarita Road, K538+700 - K538+720 US, Bitag Grande, Baggao, Cagayan	1				800,000	Repair/restoration of scoured shoulder.
Bitag Grande		Roads	National	Baybayog-Baggao -Dalin- Sta.Margarita Road, K539+450 - K539+465 US, Bitag Grande, Baggao, Cagayan	1				800,000	Repair/restoration of scoured shoulder.
Abusag		Roads	Local	Abusag-Dalin-Santa Margarita Road	0				300,000	Eroded shoulder
Mocag		Roads	Local	Mocag Road	0				100,000	Eroded shoulder
Centro Baggao		Roads	Local	Centro Baggao Road	0				200,000	Eroded shoulder
Immurong		Roads	Local	Baybayog-Baggao-Immurong Road	0				450,000	Eroded shoulder
Piat	1				1				3,000,000	

REGION PROVINCE CITY /MUNICIPALITY BARANGAY		TYPE	CLASSIFICATION	INFRASTRUCTURE	NUMBER OF DAMAGED	UNIT	QUANTITY	STATUS	COST(PHP)	REMARKS
Sta Barbara		Roads	National	Cagayan Apayao Road, Itawes Bridge 1 and Itawes Bridge 2 K0519-+(-1044) K0519-+(-706), Sta. Barbara, Piat Cagayan	1				3,000,000	- Damaged slope protection and scoured carriageway of bridge approach. - Needs immediate restoration.
Amulung	3				1				1,280,000	
Anquiray		Roads	National	Cagayan Valley Road, K0503+750 (RS), Anquiray, Amulung, Cagayan	1				180,000	Needs immediate repair to prevent further damage in the carriageway.
Centro		Roads	Local	Centro-Amulung Road	0				300,000	Eroded shoulder
Baculud		Roads	Local	Baculud-Lanna Road	0				800,000	Eroded shoulder, pavement submerged to flood water
No breakdown	1				3				612,500	
		Schools			3				612,500	3 schools incurred damages
Tuguegarao	1				3				900,000	
		Schools			3				900,000	3 schools incurred damages
Allacapan	1				0				60,000,000	
Allig		Roads	Local	Allacapan-Allig Provincial Road	0				60,000,000	Scoured road shoulder, road slip, falling mountain debris
Ballesteros	1				0				30,000,000	
San Juan		Roads	Local	Nararagan Jct. - Cabayu - San Juan Provincial Road	0				30,000,000	Scoured road shoulder, road slip, falling mountain debris along road
Santa Ana	1				0				500,000	
Marede		Roads	Local	Maride Provincial Road	0				500,000	Scoured road shoulders
Alcala	2				0				800,000	
Pinopoc		Roads	Local	Pinopoc Road	0				500,000	Eroded shoulder, pavement submerged to flood water
Centro		Roads	Local	Centro Road	0				300,000	Eroded shoulder
Iguig	3				0				750,000	

REGION PROVINCE CITY /MUNICIPALITY BARANGAY		TYPE	CLASSIFICATION	INFRASTRUCTURE	NUMBER OF DAMAGED	UNIT	QUANTITY	STATUS	COST(PHP)	REMARKS
Ugac Barrio		Roads	Local	Ugac Barrio Road	0				250,000	Eroded shoulder
Baculud		Roads	Local	Baculud-San Jose Road	0				200,000	Eroded shoulder
Bayo		Roads	Local	Bayo Road	0				300,000	Eroded shoulder
Peñablanca	1				0				250,000	
Tawi		Roads	Local	Tawi-Callao Road	0				250,000	Eroded shoulder
Enrile	1				0				300,000	
		Roads	Local	Enrille-Sta Maria Road	0				300,000	Eroded shoulder
Santo Niño (Faire)	1				0				500,000	
Maguiling		Roads	Local	Maguiling-Santo Nino-Dungao Road	0				500,000	Eroded shoulder
Solana	2				0				3,000,000	
Bauan		Roads	Local	Bauan-Dassun Road	0				1,000,000	Washed-out road shoulder
Iraga		Roads	Local	Iraga-Afusing-Tamban Road	0				2,000,000	Washed-out road shoulder
ISABELA	35				53				212,067,391.2	
Ilagan	4				2				32,500,000	
Alinguigan 1st		Flood control	National	Repair/maintenance of flood control structure at Alinguigan 1st, City of Ilagan, Isabela.	1				30,000,000	Washed-out/ collapsed concrete revetment.
Marana 1st		Bridges	National	Marana Br. 1, Marana 1st, City of Ilagan, Isabela	1				2,000,000	
Gayong-Gayong Norte		Roads	Local	Gayong-gayong Barangay Road	0			Passable	300,000	Collapsed concrete pavement due to undercut base
Fugu		Roads	Local	Fugu-Namnana Barangay Road	0			Passable	200,000	Collapsed concrete pavement
Cabagan	2				2				10,500,000	
Casibarag Norte		Bridges	National	Cabagan-Sta.Maria Overflow Br., Casibarag Norte, Cabagan, Isabela	1				500,000	

REGION PROVINCE CITY /MUNICIPALITY BARANGAY		TYPE	CLASSIFICATION	INFRASTRUCTURE	NUMBER OF DAMAGED	UNIT	QUANTITY	STATUS	COST(PHP)	REMARKS
Anao		Flood control	National	Anao Flood Control, Anao, Cabooan, Isabela	1				10,000,000	
Tumauini	4				4				13,000,000	
Sisim Abajo		Flood control	National	Sisim Abajo Flood Control, Sisim Abajo, Tumauini, Isabela	1				3,000,000	
Magassi		Bridges	National	Magassi Br., Magassi, Tumauini, Isabela	1				3,000,000	
Magassi		Bridges	National	Marana Br. 1, Marana 1st, City of Ilagan, Isabela	1				2,000,000	
Antagan 2nd		Flood control	National	Antagan 2nd Flood Control, Antooan 2nd, Tumauini, Isabela	1				5,000,000	
Mallig	1				1				4,500,000	
Maligaya		Flood control	National	Mallig River Flood Control Structure, Brgy. Maligaya, Mallig, Isabela	1				4,500,000	- 120 In.m. of collapsed gabion type revetment (3 layers). - Under monitoring for further assessment
Roxas	1				1				5,646,391.2	
Lucban		Flood control	National	Siffu River Flood Control Structure, Brgy. Lucban, Roxas, Isabela	1				5,646,391.2	Under monitoring for further assessment.
Aurora	1				1				5,890,000	
Apiat		Flood control	National	Magat River Flood Control Structure, Brgy Apiat, Aurora, Isabela	1				5,890,000	Under monitoring for further assessment.
Naguilian	1				1				600,000	
Villa Paz		Roads	National	Naguilian - San Mariano Road (S00789LZ - Secondary Road) K0387+200, Brgy. Villa Paz, Naguilian, Isabela	1	Meter			600,000	Eroded shoulder, damaged PCCP and stone masonry.
Benito Soliven	1				1				6,000,000	

REGION PROVINCE CITY /MUNICIPALITY BARANGAY		TYPE	CLASSIFICATION	INFRASTRUCTURE	NUMBER OF DAMAGED	UNIT	QUANTITY	STATUS	COST(PHP)	REMARKS
District 1		Roads	National	Naguilian - San Mariano Road (S00789LZ - Secondary Road) K0398+300, District 1, Benito Soliven, Isabela	1				6,000,000	Eroded shoulder, damaged PCCP and stone masonry.
Ramon	1				1				5,000,000	
Oscariz		Roads	National	Junction National Potia Road (S000823LZ - Tertiary Road) K0342 +480 - K0342 -T550, Oscariz, Ramon, Isabela	1				5,000,000	
Jones	5				5				4,350,000	
Dibuluan		Bridges	National	Dibuluan Bridge, Dibuluan, Jones, Isabela	1				200,000	Damaged abutment
Dibuluan		Flood control	National	Dibuluan Flood Control, Dibuluan, Jones, Isabela	1				600,000	Damaged gabion
Fugu		Flood control	National	Fugu Flood Control, Fugu, Jones, Isabela	1				1,500,000	Damaged gabion
Nemmatan		Flood control	National	Nemmatan Flood Control	1				850,000	Damaged gabion
Lacab		Flood control	National	Nemmatan, Jones, Isabela	1				1,200,000	Damaged gabion
Cauayan	2				2				1,530,000	
Taggaran		Bridges	National	Taggaran Bridge, Taggaran, Cauayan City, Isabela	1				1,500,000	Damaged abutment protection (Abutment A&B)
		Schools			1				30,000	1 school incurred damages
San Agustin	2				2				3,050,000	
Virgoneza		Flood control	National	Virgoneza Flood Control, Virgoneza, San Agustin, Isabela	1				650,000	Damaged gabion
Dannig		Flood control	National	Dappig Flood Control, Dappig, San Agustin, Isabela	1				2,400,000	Damaged gabion
No breakdown	1				21				596,000	

REGION PROVINCE CITY /MUNICIPALITY BARANGAY		TYPE	CLASSIFICATION	INFRASTRUCTURE	NUMBER OF DAMAGED	UNIT	QUANTITY	STATUS	COST(PHP)	REMARKS
		Schools			21				596,000	21 schools incurred damages
San Mateo	1				1				45,000,000	
San Roque		Bridges	Local	San Roque-Bagong Sikat Bridge	1			Not Passable	45,000,000	3 spans totally damaged
Quirino	1				1				2,000,000	
Santiago		Bridges	Local	Santiago Overflow Bridge	1			Passable	2,000,000	Both bridge approach eroded
Delfin Albano (Magsaysay)	6				6				1,905,000	
Concepcion		RCP	Local	Brgy Concepcion Concrete Pipe (RCP)	1			For Repair	600,000	Partially damaged
Ragan Norte		Roads	Local	Brgy Ragan Norte Eroded Road Side	1			For Repair	1,200,000	Partially damaged
Ragan Sur		Day care center	Local	Ceiling of Child Development Center	1			For Repair	10,000	Partially damaged
Concepcion		Day care center	Local	Ceiling of Child Development Center	1			For Repair	30,000	Partially damaged
San Isidro		Day care center	Local	Ceiling of Child Development Center	1			For Repair	25,000	Partially damaged
San Nicolas		Day care center	Local		1			For Repair	40,000	Partially damaged
Luna	1				1				70,000,000	
Lalog		Bridges	Local	Lalog Bridge	1				70,000,000	Totally Damaged
NUEVA VIZCAYA	11				26				128,900,000	
Diadi	1				1				5,000,000	
Nagsabaran		Roads	National	Daang Maharlika (LZ), K0294+500, Brgy. Nagsabaran, Diadi, Nueva Vizcaya (Primary Road)	1				5,000,000	Damaged gabion type revetment including riprap shoulder protection.
Quezon	5				5				33,000,000	
Darubba		Roads	National	Bambang-Kasibu-Quezon Solano Road,K0330-+650, Tertiary Road, Darubba, Quezon, Nueva Vizcaya	1				5,000,000	Reconstruction of damaged PCCP and provision of slope protection works.

REGION PROVINCE CITY /MUNICIPALITY BARANGAY		TYPE	CLASSIFICATION	INFRASTRUCTURE	NUMBER OF DAMAGED	UNIT	QUANTITY	STATUS	COST(PHP)	REMARKS
		Roads	National	Bambang-Kasibu-Quezon-Solano Road, K0332+730, Tertiary Road, Aurora, Quezon, Nueva Vizcaya	1				5,000,000	Reconstruction of damaged PCCP and slope protection works.
		Roads	National	Papaya-Malabing-Wangal Binugawan-Tadji-Runruno Road, K0314+208, Tertiary Road, Runruno, Quezon, Nueva Vizcaya	1				10,000,000	Reconstruction of damaged slope protection works.
		Roads	National	Papaya-Malabing-Wangal Binugawan-Tadji-Runruno Road, K0313+704, Tertiary Road, Runruno, Quezon, Nueva Vizcaya	1				3,000,000	Reconstruction of damaged slope protection works.
		Roads	National	Papaya-Malabing-Wangal-Binugawan-Tadji-Runruno Road, K0312+327, Tertiary Road, Runruno, Quezon, Nueva Vizcaya	1				10,000,000	Reconstruction of damaged slope protection works.
Bambang	1				1				20,000,000	
Mabuslo		Roads	National	Bambang-Kasibu-Solano Road, K0255+537 - K0255 +699 , Tertiary Road, Mabuslo, Bambang, Nueva Vizcaya	1				20,000,000	Reconstruction of damaged slope protection works.
Bayombong	2				2				10,000,000	
Buenavista- Busilac		Flood control	National	Buenavista - Busilac Section along Magat River, Buenavista - Busilac, Bayombong, Nueva Vizcaya	1				5,000,000	Provision of slope protection works (steel sheet piles).
		Flood control	National	Busilac Section along Magat River, Busilac, Bayombong, Nueva Vizcaya	1				5,000,000	Provision of slope protection works (steel sheet piles).
Kayapa	1				1				5,000,000	

REGION PROVINCE CITY /MUNICIPALITY BARANGAY		TYPE	CLASSIFICATION	INFRASTRUCTURE	NUMBER OF DAMAGED	UNIT	QUANTITY	STATUS	COST(PHP)	REMARKS
Pingkian		Roads	National	Nueva Vizcaya Benguet Rd. (National Secondary) K252+850, Pingkian, Kayapa, Nueva Vizcaya	1	Meter			5,000,000	Damaged gabion type revetment including riprap shoulder protection.
No breakdown	1				16				55,900,000	
		Schools			16				55,900,000	16 schools incurred damages
QUIRINO	23				36				74,728,327.5	
Aglipay	2				2				1,187,487.5	
San Benigno		Roads	National	Jct. Victoria-Maddela-Alicia-Kasibu Bdry Road, (S04786LZ), (Tertiary Road), K0406+650 (LL), San Benigno, Aglipay, Quirino	1	Meter			500,000	Eroded shoulder and damaged PCCP.
Pinahiw		Roads	National	Jct. Victoria-Maddela-Alicia-Kasibu Bdry Road, (S04748LZ), (Tertiary Road), K0397+800 (RL), Pinahiw, Aglipay, Quirino	1	Meter			687,487.5	damaged PCCP and shoulder.
Maddela	5				5				22,831,340	
Jose Ancheta		Roads	National	Jct. Victoria-Maddela-Alicia-Kasibu Road, (S04748LZ), (Tertiary Road), K0382+500 - K0382+620, Jose Ancheta, Maddela, Quirino	1				13,800,000	Damaged concrete slope protection and PCCP.
Jose Ancheta		Roads	National	Jct. Victoria-Maddela-Alicia-Kasibu Road, (S04748LZ), (Tertiary Road), K0382+450, Jose Ancheta, Maddela, Quirino	1				2,000,000	Damaged slope protection.

REGION PROVINCE CITY /MUNICIPALITY BARANGAY		TYPE	CLASSIFICATION	INFRASTRUCTURE	NUMBER OF DAMAGED	UNIT	QUANTITY	STATUS	COST(PHP)	REMARKS
Balligui		Roads	National	Jct. Dumabato Norte - Balligui Road, (S04758LZ), (Tertiary Road), K0 375+200 RS, Balligui, Maddela, Quirino	1				2,531,340	Eroded shoulder and damaged slope protection (stone masonry)
San Pedro		Roads	Local	San Pedro-Villa Agullana Road	1				1,500,000	Landslide and scoured road
San Bernabe		Roads	Local	San BernabeLibanan-San Salvador Road	1				3,000,000	Damaged PCCP
Nagtipunan	3				3				5,109,500	
Giayan		Roads	National	Jct. Abbag-Nagtipunan-Nueva Vizcaya road via Dupax, (S04754LZ), (Tertiary Road), K 0454+320-K0454+360, Giayan, Nagtipunan, Quirino	1				900,000	Landslide and damaged slope protection (stone masonry)
Disimungal		Roads	National	Cordon -Aurora Bdry. Road, (S04745LZ), (Secondary Road), K0405+650, Disimungal, Nagtipunan, Quirino	1				909,500	Eroded shoulder and damaged slope protection (stone masonry)
Guingin		Roads	National	Jct.Abbag-Nagtipunan-Nueva Vizcaya Road via Dupax (S04754LZ), K0445+480-K0445+500, K0445+700-K0445+720 , Guingin, Nagtipunan, Quirino	1				3,300,000	Presence of cracks to ACP due to subsurface movement.
No breakdown	1				14				4,530,000	
		Schools			14				4,530,000	14 schools incurred damages
Cabarroguis	2				2				12,260,000	
		Government Facilities	Local	Grandstand Capitol Compound	1				11,410,000	Affected by Landslide need construction of slope protection

REGION PROVINCE CITY /MUNICIPALITY BARANGAY		TYPE	CLASSIFICATION	INFRASTRUCTURE	NUMBER OF DAMAGED	UNIT	QUANTITY	STATUS	COST(PHP)	REMARKS
Dingasan		Roads	Local	Dingasan Road	1				850,000	Damaged Collapsed Stone Masonry
Diffun	8				8				20,500,000	
Ricarte Sur		Roads	Local	Ricarte Sur Road	1				2,000,000	Major landslide
		Roads	Local	Don Faustino Pagaduan Road	1				3,000,000	Major landslide
Dumanisi		Roads	Local	Dumanisi Road	1				2,500,000	Soil Erosion
Maria Clara		Roads	Local	Maria Clara Road	1				2,500,000	Damaged RCPC
Gabriela Silang		Roads	Local	Gabriela Silang Road	1				3,000,000	Soil Erosion
Ricarte Norte		Roads	Local	Ricarte Norte Road	1				1,500,000	Mud Flows
		Roads	Local	Don Mariano Perez Road	1				4,000,000	Landslides
Liwayway		Roads	Local	Liwayway Road	1				2,000,000	Eroded portion of overflow RCPC
Saguday	2				2				8,310,000	
Sto Tomas		Roads	Local	Sto Tomas Road	1				2,000,000	Damaged 24" RCPC
Dibul		Roads	Local	Dibul-Dagupan Road	1				6,310,000	Scoured Road
REGION 3	21				21				54,700,000	
AURORA	1				1				10,000,000	
Baler	1				1				10,000,000	
SD Gabgab Brgy Buhangin		Flood control		Aguang River Flood Control	1	Meter			10,000,000	Scoured and collapsed concrete slope protection
BULACAN	12				12				10,000,000	
San Rafael	1				1				1,500,000	
Daang Maharlika Road		Roads		Developed Potholes along Daang Maharlika Road K0061+000-K0082+000, San Rafael, San Ildefonso and San Miguel, Bulacan	1				1,500,000	Needs immediate repair/maintenance
City of Meycauayan	2				2				1,100,000	

REGION PROVINCE CITY /MUNICIPALITY BARANGAY		TYPE	CLASSIFICATION	INFRASTRUCTURE	NUMBER OF DAMAGED	UNIT	QUANTITY	STATUS	COST(PHP)	REMARKS
Along MNR		Roads		Developed Potholes along MNR, K0018+000-K0022+000, City of Meycauayan, Bulacan	1				600,000	Needs immediate repair/maintenance
Camalig, Pari Road		Roads		Developed Potholes along Meycauayan-Camalig-Bahay Pari Road, City of Meycauayan, Bulacan	1				500,000	Needs immediate repair/maintenance
City of San Jose Del Monte Bulacan	3				3				2,900,000	
Brgy Bigte Ipo Dam Road City of San Jose Del Monte and Norzagaray		Roads		Developed Potholes along NCR/Bulacan Bdry.-Bigte-Ipo Dam Road City of San Jose Del Monte and Norzagaray, Bulacan	1				1,500,000	Needs immediate repair/maintenance
Along Bocaue-San Jose Road		Roads		Developed Potholes along Bocaue- San Jose Road, K0031+000-K0040+000, Sta. Maria and City of San Jose Del Monte, Bulacan	1				800,000	Needs immediate repair/maintenance
Along Muzon Tungkong Mangga Road		Roads		Developed Potholes along Muzon-Tungkong Mangga Road, City of San Jose Del Monte, Bulacan	1				600,000	Needs immediate repair/maintenance
Angat	1				1				800,000	
Along Gen Alejo Santos hi way		Roads		Developed Potholes along Gen. Alejo Santos Highway K0059+000-K0070+000, Angat ,Bulacan	1				800,000	Needs immediate repair/maintenance
Sta Maria	2				2				1,500,000	
Along Sta Maria By pass Road		Roads		Developed Potholes along Sta. Maria By-Pass Road, K0030+000-K0035+000, Sta, Maria, Bulacan	1				1,000,000	Needs immediate repair/maintenance

REGION PROVINCE CITY /MUNICIPALITY BARANGAY		TYPE	CLASSIFICATION	INFRASTRUCTURE	NUMBER OF DAMAGED	UNIT	QUANTITY	STATUS	COST(PHP)	REMARKS
Along Sta Maria-Norzagaray Road		Roads		Developed Potholes along Sta. Maria-Norzagaray Road, K0034+000-K0042+000, Sta. Maria, Bulacan	1				500,000	Needs immediate repair/maintenance
Norzagaray	1				1				1,500,000	
Bigte road		Roads		Developed Potholes along Norzagaray- Bigte Road, K0071+000-K0078+000 Norzagaray, Bulacan	1				1,500,000	Needs immediate repair/maintenance
San Miguel	1				1				500,000	
Sibul Road		Roads		Developed Potholes along San Miguel- Sibul Road, K0079+000-K000-K0086+000, San Miguel, Bulacan	1				500,000	Needs immediate repair/maintenance
DRT	1				1				200,000	
Sapang Bulak		Roads		Slope Protection at Esteban Bulacan Road, K0085+100, Dona Remedios Trinidad, Bulacan	1	Meter			200,000	Needs immediate repair/maintenance
NUEVA ECIIJA	4				4				23,000,000	
Rizal	1				1				18,000,000	
San Esteban		Flood control		San Esteban Flood Control	1	Meter			18,000,000	Collapsed slope protection
Bongabon	1				1				2,000,000	
Brgy Labi		Roads		Repair/Rehab of Eroded Shoulder along Nueva Ecija-Aurora Road, Brgy. Labi, Bongabon, Nueva Ecija K0161+100	1	Meter			2,000,000	Immediate response needed for the protection of lives and property -need slope protection to prevent damage on pavement
Gabalidon	1				1				2,000,000	

REGION PROVINCE CITY /MUNICIPALITY BARANGAY		TYPE	CLASSIFICATION	INFRASTRUCTURE	NUMBER OF DAMAGED	UNIT	QUANTITY	STATUS	COST(PHP)	REMARKS
Brgy Malinao		Roads		Repair/Rehab of Eroded Shoulder along Jct. Tablang-Gabaldon Road, Brgy. Malinao, Gabaldon, Nueva Ecija	1				2,000,000	Immediate response needed for the protection of lives and property - need box culvert and sloper protection to protect concrete pavement
San leonardo	1				1				1,000,000	
Diversion road		Roads		Repair/Rehab of Collapsed Retaining Wall and Sidewalk along Daang Maharlika Road, Brgy. Diversion, San Leonardo, Nueva Ecija, K0094+600	1	Meter			1,000,000	Immediate response needed for the protection of lives and property
PAMPANGA	3				3				9,200,000	
City of San Fernando	1				1				800,000	
Manila North Road		Roads		Manila North Road K0068+400-K0075+000	1	Kilometer			800,000	
Mexico and San Simon	1				1				400,000	
Tulaoc - Sto Domingo Road		Roads		Tulaoc-Sto. Domingo Road (K0060+900 - 62+456) (K0066+000-K0068+420) at Intermittent Sections	1	Kilometer			400,000	
San Luis	1				1				8,000,000	
Sto Tomas - Sta Rita Road (Arnedo Dike)		Roads		Sto. Tomas - Sta. Rita Road (Arnedo Dike)	1	Meter			8,000,000	Previously reported during TC Karding and additional damage observed during the TC Paeng
TARLAC	1				1				2,500,000	
San Jose	1				1				2,500,000	
Brgy Moriones		Roads		Capas-San Jose-Mayantoc Malcampa Road K 0125+000-K0126+035	1	Meter			2,500,000	The immediate release of funds and repair
CALABARZON	211				206				1,769,377,360.69	

REGION PROVINCE CITY /MUNICIPALITY BARANGAY		TYPE	CLASSIFICATION	INFRASTRUCTURE	NUMBER OF DAMAGED	UNIT	QUANTITY	STATUS	COST(PHP)	REMARKS
CAVITE	30				30				146,516,000	
General Trias	4				4				33,500,000	
Brgy. Bacao 1		Slope Protection	National	General Antonio Road, Brgy. Bacao 1, City of General Trias, Cavite	1			Collapsed Revetment due to Flash Flood - 100 l.m.	10,000,000	
Brgy. Bacao 2		Slope Protection	National	General Antonio Road, Brgy. Bacao 2, City of General Trias, Cavite	1			Collapsed Revetment due to Flash Flood - 200 l.m.	15,000,000	
Brgy. Arnaldo		Concrete railing	National	Arnaldo Highway, Brgy. Arnaldo, City of General Trias, Cavite	1			Collapsed Revetment due to Flash Flood - 100 l.m.	8,000,000	
		Schools	National	Luis Y Ferrer Jr. West NHS	1			Damaged classrooms	500,000	1 classroom
Imus	3				3				9,400,000	
Brgy. Pasong Buwaya		Road safety devices	National	Daang Hari Road (Unclassified Road), Brgy. Pasong Buwaya, Imus City, Cavite	1			Erosion of Bridge Approach	400,000	
		Slope Protection	National	Imus River Revetment	1			Totally collapsed revetment	5,000,000	
		Slope Protection	National	Imus River Revetment	1			Totally collapsed revetment	4,000,000	
Tagaytay	5				5				18,500,000	
		Concrete railing	National	Tagaytay - Taal Lake Road, K0057+100 - K0064+357 (Intermittent Section)	1			Damaged Stone Masonry - 20 l.m.	1,000,000	
		Road safety devices	National	Tagaytay - Taal Lake Road, K0057+100 - K0064+357 (Intermittent Section)	1			Damaged Rockfall Netting - 50 l.m.	4,800,000	
		Slope Protection	National	Tagaytay - Taal Lake Road, K0057+100 - K0064+357 (Intermittent Section)	1			Damaged Concrete Railing (Alingayngay Bridge) - 7 l.m.	100,000	

REGION PROVINCE CITY /MUNICIPALITY BARANGAY		TYPE	CLASSIFICATION	INFRASTRUCTURE	NUMBER OF DAMAGED	UNIT	QUANTITY	STATUS	COST(PHP)	REMARKS
		Slope Protection	National	Tagaytay - Taal Lake Road, K0057+100 - K0064+357 (Intermittent Section)	1			Damaged Road Safety Devices (i.e. Metal Guardrails and Road Signs)	600,000	
		Schools	National	Tagaytay City NHS	1			Damaged classrooms	12,000,000	8 classrooms
Carmona	6				6				51,000,000	
		Slope Protection	National	Carmona River Revetment	1			Totally collapsed revetment	20,000,000	
		Slope Protection	National	Carmona River Revetment	1			Partially collapsed revetment	5,000,000	
		Slope Protection	National	Carmona River Revetment	1			Major cracks	1,500,000	
		Slope Protection	National	Carmona River Revetment	1			Totally collapsed revetment	17,000,000	
		Slope Protection	National	Carmona River Revetment	1			Totally collapsed revetment	3,500,000	
		Slope Protection	National	Carmona River Revetment	1			Totally collapsed revetment	4,000,000	
No breakdown	8				8				23,956,000	
		Slope Protection	National	Molino VII Revetment (phase 1)	1			Totally collapsed revetment	3,534,000	
		Slope Protection	National	Molino VII Revetment (phase 2)	1			Partially collapsed Revetment	4,836,000	
		Slope Protection	National	Molino VII Revetment (phase 3)	1			Cracks	2,160,000	
		Slope Protection	National	Molino I Revetment	1			Totally collapsed revetment	6,230,000	
		Slope Protection	National	San Nicolas III Revetment	1			Partially collapsed Revetment	3,906,000	
		Slope Protection	National	San Nicolas Revetment	1			Cracks	200,000	
		Slope Protection	National	San Nicolas II Revetment(Phase 1)	1			Partially collapsed Revetment	2,790,000	
		Slope Protection	National	San Nicolas II Revetment (Phase 2)	1			Cracks	300,000	
Bacoor	3				3				9,660,000	

REGION PROVINCE CITY /MUNICIPALITY BARANGAY		TYPE	CLASSIFICATION	INFRASTRUCTURE	NUMBER OF DAMAGED	UNIT	QUANTITY	STATUS	COST(PHP)	REMARKS
		Slope Protection	National	San Miguel Revetment (Phase I)	1			Totally collapsed revetment	1,860,000	
		Slope Protection	National	San Miguel Revetment (Phase II)	1			Cracks	300,000	
		Schools	National	City of Bacoor NHS	1			Damaged classrooms	7,500,000	3 classrooms
Silang	1				1				500,000	
		Schools	National	Lucsuhin ES	1			Damaged classrooms	500,000	1 classroom
LAGUNA	36				36				445,969,800	
Pagsanjan	3				3				6,000,000	
		Slope Protection	National	Pagsanjan-Lucban Road K0093+700 - K0093+720	1			Collapsed Slope Protection - 20 l.m.	3,000,000	
		Slope Protection	National	Majayjay-Lucban Road K0116+250 - K0116+280	1			Collapsed Slope Protection - 20 l.m.	3,000,000	
		Slope Protection and Damaged Structure	National	Pagsanjan-Lucban Road K0101+200 - K0101+225	1			Road Slip/Eroded Shoulder	0	
Sta. Cruz	3				3				20,200,000	
Brgy. Sto. Angel Norte		Reinforced Concrete Revetment on Steel Sheet Pile Foundation	National	Sta. Cruz River Control along Sta. Cruz River (LS facing downstream), Brgy. Sto. Angel Norte, Sta. Cruz, Laguna (Sta. 000 - Sta. 050)	1			Collapsed Revetment / River Bank Protection	8,500,000	
Brgy. Patimbao		Reinforced Concrete Revetment on Steel Sheet Pile Foundation	National	Sta. Cruz River Control along Sta. Cruz River (LS facing downstream), Brgy. Patimbao, Sta. Cruz, Laguna (Sta. 000 - Sta. 050)	1			Collapsed Revetment / River Bank Protection	7,700,000	

REGION PROVINCE CITY /MUNICIPALITY BARANGAY		TYPE	CLASSIFICATION	INFRASTRUCTURE	NUMBER OF DAMAGED	UNIT	QUANTITY	STATUS	COST(PHP)	REMARKS
Brgy. Sto. Angel Sur		Bridge Abutment Protection / Drainage Outfall	National	Sta. Cruz Bridge (B02477) Abutment Protection (First Approach) and Drainage Structure, Brgy. Sto. Angel Sur, Sta. Cruz, Laguna	1			Collapsed Abutment Protection due to Seepage of surface runoff from RCPC Drainage Outfall	4,000,000	
Calamba	7				7				80,500,000	
		Slope Protection including Drainage Structures	National	Manila South Road Calamba Section (K0049+650 - K0049+750)	1			Road Slip / Collapsed Slope Protection	20,000,000	
		Slope Protection	National	Calamba - Sta. Cruz - Famy Junction Road (K0060+850 - K0060+950)	1			Landslide(No existing structure)	5,000,000	
		Slope Protection	National	Calamba - Sta. Cruz - Famy Junction Road (K0059+050 - K0059+070)	1			Landslide(No existing structure)	1,500,000	
Brgy. Banadero		Flood control	National	Flood Control Structure, Brgy. Banadero, Calamba City, Laguna (along San Juan River)	1			Collapsed Flood Control	4,000,000	
Brgy. Looc		Farm to Market Road	National	Farm to Market Road, Brgy. Looc, Calamba City, Laguna	1			Totally Collapsed Road (FMR)	30,000,000	
		Slope Protection	National	Calamba - Tagaytay Road	1			Collapsed Flood Control	15,000,000	
		Schools	National	Barandal ES	1			Damaged classrooms	5,000,000	2 classrooms
Binan	1				1				15,000,000	
Brgy. Sto. Nino		Flood control	National	Flood Control Structure, Brgy. Sto. Nino, Binan City, Laguna	1			Collapsed Flood Control	15,000,000	
Calauan	1				1				25,000,000	
		Road and Slope Protection	National	Calauan - Nagcarlan Road, K0088+500 - K0088+590	1			Road Slip/Collapsed Slope Protection	25,000,000	

REGION PROVINCE CITY /MUNICIPALITY BARANGAY		TYPE	CLASSIFICATION	INFRASTRUCTURE	NUMBER OF DAMAGED	UNIT	QUANTITY	STATUS	COST(PHP)	REMARKS
No breakdown	8				8				194,269,800	
		Roads	National	Daang Maharlika (S01681LZ) (K0082+000 - K0092+000) Intermittent Section	1			Series of Potholes	92,400,000	
		Roads	National	Daang Maharlika (S01681LZ) (K0078+300 - K0079+200) Intermittent Section	1			Series of Potholes	0	
		Roads	National	Daang Maharlika (S01681LZ) (K0074+000 - K0078+000) Intermittent Section	1			Series of Potholes	0	
		Roads	National	San Pablo-Calauan Road (S01705LZ) (K0081+300 to K0082+050)	1			Series of Potholes	9,225,000	
		Roads	National	Calamba-Sta.Cruz-Famy Junction Road (S01706LZ) (K0072+300 - K0078+400) Intermittent Section	1			Series of Potholes	41,250,000	
		Roads	National	Maspang Highway (S01729LZ) (K0073+262)	1			Series of Potholes	5,344,800	
		Roads	National	Calauan-Nagcarlan Road (S01710LZ) (K0081+000 - K0083+000) and (K0089+000 - K0090+000) Intermittent Section	1			Series of Potholes	7,537,500	
		Roads	National	San Pablo-Rizal-Nagcarlan-Liliw Road (S05817LZ) (K0083+(-300) to K0083+000) & (K0091+000 - K0099+300) Intermittent Section	1			Series of Potholes	38,512,500	

REGION PROVINCE CITY /MUNICIPALITY BARANGAY		TYPE	CLASSIFICATION	INFRASTRUCTURE	NUMBER OF DAMAGED	UNIT	QUANTITY	STATUS	COST(PHP)	REMARKS
Majayjay	1				1				25,000,000	
		Bridges	Local	Temporary Bridge	1			Collapsed	25,000,000	Ongoing validation
Nagcarlan	1				1				10,000,000	
		Roads	Local	Road	1			Collapsed	10,000,000	Ongoing validation
Pangil	1				1				20,000,000	
Dambo		Roads	Local	Roadside	1			Collapsed	20,000,000	Ongoing validation
San Pablo	2				2				4,500,000	
		Schools	National	Sta. Maria ES	1			Damaged classrooms	2,500,000	1 classroom
		Schools	National	Col. Lauro Dizon INHS	1			Damaged classrooms	2,000,000	4 classrooms
San Pedro	3				3				22,000,000	
		Schools	National	Landayan ES	1			Damaged classrooms	12,000,000	8 classrooms
		Schools	National	Pacita Complex II ES	1			Damaged classrooms	500,000	1 classroom
		Schools	National	San Antonio ES	1			Damaged classrooms	9,500,000	19 classrooms
Santa Rosa	2				2				15,500,000	
		Schools	National	Sta Rosa ES Central I	1			Damaged classrooms	12,500,000	5 classrooms
		Schools	National	Sinalhan INHS	1			Damaged classrooms	3,000,000	2 classrooms
Alaminos	1				1				3,000,000	
		Schools	National	De Mesa ES	1			Damaged classrooms	3,000,000	6 classrooms
Bay	1				1				2,500,000	
		Schools	National	Calo ES	1			Damaged classrooms	2,500,000	1 classroom
Santa Maria	1				1				2,500,000	
		Schools	National	J. Santiago ES	1			Damaged classrooms	2,500,000	1 classroom
BATANGAS	81				79				676,605,800	
Lemery	5				5				15,000,000	
Brgy, Dayapan		Road and Slope Protection	National	Diokno Highway, Brgy. Dayapan, Lemery, Batangas, K0088+425 - K0088+480	1			Road Slip and Collapsed Slope Protection	2,000,000	

REGION PROVINCE CITY /MUNICIPALITY BARANGAY		TYPE	CLASSIFICATION	INFRASTRUCTURE	NUMBER OF DAMAGED	UNIT	QUANTITY	STATUS	COST(PHP)	REMARKS
Brgy. Mahabang Dalig		Road and Slope Protection	National	Diokno Highway, K0087+030 - K0087+067.5 at Brgy. Mahabang Dahilig, Lemery, Batangas	1			Road Slip and Collapsed Slope Protection	2,500,000	
		Road and Canal	National	Lemery-Taal Diversion Road, K0128+(-1005) - K0128+(-306), Intermittent Section	1			Damaged stone masonry, guardrail, wheel guard, and solar studs	5,000,000	
Sinisian Bridge		Slope Protection and Pier Protection	National		1			Collapsed slope protection (gabions) at Abutment B and Pier	3,000,000	
		Schools	National	Dona Matilde Memorial ES	1			Damaged classrooms	2,500,000	1 classroom
Balayan	1				1				1,000,000	
		Sidewalk, Pavement, and Drainage	National	Palico-Balayan-Batangas Road, K 0119+574-K0119+589, Left Side	1			Collapsed sidewalk, damaged pavement, and drainage	1,000,000	
No breakdown	28				28				461,130,000	
		Road and Slope Protection	National	K0089+593 - K0089+806, RS	1			Damaged off-carriageway and road slope protection	8,000,000	
		Roads	National	K0108+250-K0108+277 BS	1			Settled Concrete Pavement	800,000	
		Slope Protection and Road	National	Talisay-Laurel-Agoncillo (S01928LZ), K0096+500 - K0096+525 RS	1			Collapsed Pavement and settlement of paved road Drainage Failure - 20 l.m.	2,500,000	
		Flood control	National	Tanauan - Talisay - Tagaytay Road K0078+318	1			Flood Control and Drainage Structures	0	
		Slope Protection	National	Tanauan-Talisay-Tagaytay Road, K0083+000 to K0084+900	1			Collapsed Slope Protection Structures - 1,800 l.m.	7,000,000	
Brgy. Tipas and Brgy. Lipahan		Flood control	National	Malaking Ilog Revetment (Brgy. Tipas and Brgy. Lipahan Section)	1			Collapsed Slope Protection	75,600,000	

REGION PROVINCE CITY /MUNICIPALITY BARANGAY		TYPE	CLASSIFICATION	INFRASTRUCTURE	NUMBER OF DAMAGED	UNIT	QUANTITY	STATUS	COST(PHP)	REMARKS
Brgy. Tipas		Flood control	National	Malaking Ilog Revetment (Brgy. Tipas)	1			Collapsed Slope Protection	83,160,000	
Brgy. Lipahan, Brgy. Palingowak and Brgy. Balagbag		Flood control	National	Lawaye River Revetment (Brgy. Lipahan, Brgy. Palingowak and Brgy. Balagbag Section)	1			Collapsed Concrete Slope and grouted Riprap	57,350,000	
Brgy. Pinagbayanan and Brgy. Poctol		Flood control	National	Lawaye River Revetment (Brgy. Pinagbayanan and Brgy. Poctol Section)	1			Collapsed Concrete Slope and grouted Riprap	67,710,000	
		Flood control	National	Palahanan - Libato Revetment	1			Cracks at Upstream (L/S), Collapsed Masonry at Downstream (R/S)	15,000,000	
		Flood control	National	Ipil Bridge Revetment	1			Collapsed Slope Protection Downstream (R/S)	2,000,000	
		Flood control	National	Ipil Bridge Revetment	1			Scoured Toe Protection Downstream (L/S)	1,000,000	
		Flood control	National	Putingbuhangin Bridge Revetment	1			Damaged Slope Protection Downstream (B/S)	20,000,000	
		Flood control	National	Bacao Bridge Revetment	1			Collapsed Slope Protection Downstream (B/S)	5,000,000	
		Flood control	National	Pinagsibaan Bridge II Revetment	1			Collapsed Slope Protection Downstream (B/S)	10,000,000	
		Flood control	National	Pinagsibaan Bridge II Revetment	1			Collapsed Slope Protection Downstream (B/S)	5,000,000	
		Flood control	National	Paninsingin Bridge Revetment	1			Collapsed Slope Protection Downstream (B/S)	5,000,000	
		Flood control	National	Yaboc Bridge Revetment	1			Scoured Toe protection Upstream (L/S)	2,500,000	
		Flood control	National	Yaboc Bridge Revetment	1			Scoured Toe protection Upstream (L/S)	1,000,000	

REGION PROVINCE CITY /MUNICIPALITY BARANGAY		TYPE	CLASSIFICATION	INFRASTRUCTURE	NUMBER OF DAMAGED	UNIT	QUANTITY	STATUS	COST(PHP)	REMARKS
		Roads	National	Rosario-San Juan Road, K0132+200 - K0134+250	1			Oversaturated Roadway leading to base failure	87,000,000	
		Roads	National	Manila-Batangas Road KM73+-700 - KM76+000KM78+000 - KM80+300KM83+600 - KM85+000K0091+050 - K0091+700	1			Severe Potholes	960,000	
		Roads	National	Manila-Batangas PoblacionKM78+-900 - KM79+600KM80+200 - KM81+136	1			Severe Potholes	420,000	
		Roads	National	Rosario-San Juan RdKM119+(-939) - KM121+400KM126+800 - KM128+500KM131+600 - KM132+000KM134+050 - KM134+850	1			Severe Potholes	1,500,000	
		Roads	National	Rosario-San Juan RdK0135+500 - K0136+200K0137+400 - K0138+000K0139+000 - K0140+000K0140+500 - K0141+700	1			Severe Potholes	730,000	
		Roads	National	Sn Juan-Laiya RdK0148+600 - K0149+300	1			Severe Potholes	200,000	
		Roads	National	Lipa Rosario Rd KM86+685- KM88+500 K0082+600 - K0082+900	1			Severe Potholes	300,000	
		Roads	National	BATANGAS FIRST Batangas Quezon Rd KM113-115+800K0119+000 - K0122+000K0123+060 - K029+960 - 150K0132+600 - K0133+060	1			Severe Potholes	1,300,000	
		Roads	National	Lipa - BaleteK0080+300 - K0080+500	1			Severe Potholes	100,000	

REGION PROVINCE CITY /MUNICIPALITY BARANGAY		TYPE	CLASSIFICATION	INFRASTRUCTURE	NUMBER OF DAMAGED	UNIT	QUANTITY	STATUS	COST(PHP)	REMARKS
Batangas City	7				4				33,766,100	
Brgy Talahib Pandayan		Pavement and Flood Control	National	Batangas-Tabangao-Lobo Road, Brgy. Talahib Pandayan, Batangas City, Batangas	1			Damaged / Collapsed PCCP and Stone Masonry	1,800,000	
Tinga-Pinamucan Bypass Road		Bridge and Slope Protection	National	Tinga-San Pedro Bridge, Tinga-Pinamucan Bypass Road, Batangas City, Batangas	1			Damaged Approach Slab and Slope Protection	20,000,000	
Sto Nino		spillway	Local	Spillway	1			Damaged spillway	11,966,100	For verification
Sto Nino		Retaining wall/riprap	Local	Riprap	1				0	For verification
Tabangao Ambulong		Spillway	Local	Spillway	0			Damaged spillway	0	For verification
Talahib Payapa		Covered Court	Local	Covered court	0			Damaged covered court	0	For verification
Wawa		Flood control	Local	Dike	0			Damaged dike	0	For verification
Lobo	1				1				2,000,000	
		Roadside Structure	National	Batangas-Lobo Road (Lobo Section), Lobo, Batangas, within K0130+950 - K0131+000	1			Damaged / Collapsed Stone Masonry	2,000,000	
Laurel	4				4				36,500,000	
Brgy. Bugaan		Bridge and Slope Protection	National	Talisay-Laurel-Agoncillo Road Brgy. Bugaan, Laurel, Batangas, K0096+950	1			Damaged Slope Protection/Parapet Wall Structures; Scoured Pavement Base - 30 l.m.	5,000,000	
Ticub		Roads	Local	Roads and Slope Protection	1			Damaged	6,500,000	For verification
Gulod		Roads	Local	Roads and Slope Protection	1			Damaged	5,000,000	For verification
Poblacion 2, 5		Roads	Local	Slope Protection and concrete pavement	1			Collapsed	20,000,000	For verification
Balete	1				1				5,000,000	

REGION PROVINCE CITY /MUNICIPALITY BARANGAY		TYPE	CLASSIFICATION	INFRASTRUCTURE	NUMBER OF DAMAGED	UNIT	QUANTITY	STATUS	COST(PHP)	REMARKS
		Slope Protection, Road, Drainage System	National	Taal Lake Circumferential Road (Balete Section)	1			Damaged Lakewall Protection, Sidewalk, Curb and Gutter	5,000,000	
San Luis	4				4				750,000	
Poblacion		Health facilities	Local	Rural Health Unit	1			Damaged Roofing	250,000	For verification
San Isidro		Schools	Local	San Isidro Elem School	1			Collapsed Concreted Fence	150,000	For verification
Banoyo		covered court	Local	Covered Court	1			Damaged Roofing	300,000	For verification
Banoyo		Government Facilities	Local	Barangay Hall	1			Flooded rooms(session hall and VAWC room)	50,000	For verification
San Juan	12				13				4,459,700	
Buhaynasapa		Schools	Local	Buhaynasapa NHS	1			Three rooms partially damaged	150,000	For verification
Calubcub 1st		Schools	Local	Calubcub 1st NHS	1				10,000	For verification
		Schools	Local	San Juan SHS	1			Damaged school fence	50,000	For verification
		Schools	Local	Schools in West and East Districts	2			Damaged due to Flood water	349,700	For verification
Pinagbayanan		Flood control	Local	Earth Dike Lawaye River	1			Collapsed Earth dike	50,000	For verification
Poctol		Flood control	Local	Earth Dike Lawaye River	1			Collapsed Earth dike	50,000	For verification
Balagbag		Flood control	Local	Earth Dike Lawaye River	1			Collapsed Earth dike	50,000	For verification
Sitio Pagasa Brgy Poblacion		Slope protection	Local	Slope Protection along Lawaye River	1			Collapsed slope protection	50,000	For verification
Sitio Pagasa		Slope protection	Local	Slope Protection along Malaking Ilog River	1			Collapsed slope protection	100,000	For verification
Tipaz		Slope Protection	Local	Slope Protection along Malaking Ilog River	1			Collapsed slope protection	100,000	For verification
		Schools	National	Balagbag ES	1			Damaged classrooms	2,500,000	1 classroom
		Schools	National	Buhaynasapa INHS	1			Damaged classrooms	1,000,000	2 classrooms
Lipa	1				1				5,000,000	
		Schools	National	Candido M. Pesa Memorial School	1			Damaged classrooms	5,000,000	2 classrooms
Tanauan	7				7				18,500,000	

REGION PROVINCE CITY /MUNICIPALITY BARANGAY		TYPE	CLASSIFICATION	INFRASTRUCTURE	NUMBER OF DAMAGED	UNIT	QUANTITY	STATUS	COST(PHP)	REMARKS
		Schools	National	Malaking Pulo ES	1			Damaged classrooms	2,500,000	1 classroom
		Schools	National	Pagaspas ES	1			Damaged classrooms	3,000,000	2 classrooms
		Schools	National	Suplang ES	1			Damaged classrooms	1,500,000	3 classrooms
		Schools	National	Boot NHS	1			Damaged classrooms	2,000,000	4 classrooms
		Schools	National	Malaking Pulo NHS	1			Damaged classrooms	2,500,000	1 classroom
		Schools	National	Tinurik NHS	1			Damaged classrooms	4,000,000	8 classrooms
		Schools	National	Ulango Integrated School	1			Damaged classrooms	3,000,000	6 classrooms
Calatagan	2				2				26,000,000	
		Schools	National	Calatagan Senior HS	1			Damaged classrooms	6,000,000	4 classrooms
Real		Riprap	Local	Lusuhin Carlota Rd Slope Protection	1			Collapsed	20,000,000	For verification
Mataasnakahoy	1				1				5,000,000	
		Schools	National	Paaralang Elementary ng Loob	1			Damaged classrooms	5,000,000	2 classrooms
Padre Garcia	1				1				3,000,000	
		Schools	National	Padre Garcia NHS	1			Damaged classrooms	3,000,000	2 classrooms
San Nicolas	1				1				1,500,000	
Bancoro		Drainage System	Local	Drainage System	1			Partially damaged	1,500,000	For verification
Calaca	1				1				3,000,000	
Madalunot		Riprap	Local	Riprap	1			Damaged	3,000,000	For verification
Nasugbu	1				1				15,000,000	
Butucan and Dayap		Roads	Local	Putat-Papaya Rd Cavite-Batangas Boundary	1			Road and riprap collapsed	15,000,000	For verification
Rosario	1				1				5,000,000	
Nasi		Roads	Local	Puting Kahoy-Nasi Road	1			Collapsed riprap	5,000,000	For verification
San Jose	2				2				35,000,000	
Poblacion		Bridges	Local	Salaban Bridge	1			Damaged	25,000,000	For verification

REGION PROVINCE CITY /MUNICIPALITY BARANGAY		TYPE	CLASSIFICATION	INFRASTRUCTURE	NUMBER OF DAMAGED	UNIT	QUANTITY	STATUS	COST(PHP)	REMARKS
Lalayay		Roads	Local	Taysan-San Jose-Sambat-San Pascual Road	1			Collapsed Slope Protection	10,000,000	For verification
QUEZON	44				44				352,415,000	
Real	5				5				9,965,000	
Brgy. Tignoan		Slope Protection/Line Canal	National	Famy-Real-Infanta-Dinahican Port Road (S01542LZ), K0115+100 RS, Brgy. Tignoan, Real, Quezon	1			Existing Damaged Slope Protection/Line Canal aggravated by STS 'PAENG'	1,170,000	
		Slope Protection	National	Mauban-Tignoan Road (S01553LZ), K0115+450 LS, Real, Quezon	1			Existing Damaged Slope Protection, Roadslip aggravated by STS 'PAENG'	775,000	
		Slope Protection	National	Mauban-Tignoan Road (S01553LZ), K0116+300 LS, Real, Quezon	1			Existing Damaged Slope Protection, Roadslip aggravated by STS 'PAENG'	400,000	
		Slope Protection	National	Mauban-Tignoan Road (S01553LZ), K0117+050 LS, Real, Quezon	1			Existing Damaged Slope Protection, Roadslip aggravated by STS 'PAENG'	620,000	
Brgy. Cawayan		Slope Protection	National	Cawayan Flood Control Structure, Sitio Tayumanak Bdry. Batibot, Brgy. Cawayan, Real Quezon	1			Damaged & Scoured Revetment, Stone Masonry, and Gabions	7,000,000	
No breakdown	7				7				178,250,000	
		Bridges	National	Bantilan Bridge along San Juan - Candelaria Jct. Candelaria - Bolboc Road	1			Collapsed Bridge (swept pier and superstructure)	90,000,000	
		Slope Protection - Grouted Riprap	National	Slope Protection along Malaking Tubig River at Bantilan Bridge, San Juan - Candelaria Junction Candelaria - Bolboc Road	1			Scoured Slope Protection (Grouted Riprap)	42,000,000	

REGION PROVINCE CITY /MUNICIPALITY BARANGAY		TYPE	CLASSIFICATION	INFRASTRUCTURE	NUMBER OF DAMAGED	UNIT	QUANTITY	STATUS	COST(PHP)	REMARKS
		Slope Protection	National	Slope Protection Along Malaking Tubig River (Upstream) at Bantilan Bridge, San Juan - Candelaria Junction Candelaria - Bolboc Road	1			SCoured RIVER BANK ADJACENT TO BANTILAN BRIDGE	0	
		Slope Protection - Gabions	National	Slope Protection along Lagnas River at Lagnas I Bridge, Daang Maharlika (Sariaya Section)	1			Scoured Slope Protection (Gabions)	40,000,000	
		Stone Masonry, Sidewalk & Gutter	National	Scoured Stone Masonry and Collapsed Sidewalk and Gutter at Lutucan - Guisguis Port Road, K0117+950 - K0117+965 LS	1			Damaged Stone Masonry and Collapsed Sidewalk and Gutter	250,000	
		Slope Protection	National	Gumaca-Pitogo-Mulanay-San Narciso Road, K0289+500 - K0289+600	1			Road Slip	3,000,000	
		Slope Protection	National	Gumaca-Pitogo-Mulanay-San Narciso Road, K0289+800 - K0289+900	1			Road Slip	3,000,000	
San Antonio	1				1				2,000,000	
		Slope Protection - Grouted Riprap	National	Slope Protection at Sampaga - San Jose Bridge (Tulay ng Pangulo), San Antonio, Quezon	1			Collapsed Slope Protection (Grouted Riprap)	2,000,000	
Pagbilao	3				3				8,300,000	
		Roads	National	Daang Maharlika K0135+(-732) - K0181+000 (Intermittent Section), Pagbilao - Atimonan, Quezon	1			Excessive Developed Potholes	4,300,000	
		Drainage	National	Daang Maharlika K0146+815 - K0147+000 BS., Pagbilao, Quezon	1			Excessive Developed Potholes	1,000,000	

REGION PROVINCE CITY /MUNICIPALITY BARANGAY		TYPE	CLASSIFICATION	INFRASTRUCTURE	NUMBER OF DAMAGED	UNIT	QUANTITY	STATUS	COST(PHP)	REMARKS
		Schools	National	Silangang Malicboy NHS	1			Damaged classrooms	3,000,000	6 classrooms
Plaridel	1				1				4,100,000	
		Roads	National	Daang Maharlika K0182+000 - K0209+000 (Intermittent Section), Plaridel - Gumaca, Quezon	1			Excessive Developed Potholes	4,100,000	
Lopez	2				2				8,400,000	
		Roads	National	Daang Maharlika K0210+000 - K0246+724 (Intermittent Section), Lopez - Calauag, Quezon	1			Excessive Developed Potholes	4,250,000	
		Roads	National	Quirino Highway K0251+(-511) - K0281+185 (Intermittent Section), Guinayangan - Tagkawayan, Quezon	1			Excessive Developed Potholes	4,150,000	
Tiaong	8				8				96,400,000	
San Jose & San Isidro		Bridges	Local	Spillway	1			Totally Damaged/ Not Passable	40,000,000	For verification
Brgy. San and San Isidro		Bridges	Local	Box Culvert	1			Washed out	5,000,000	For verification
Tagbakin		Building	Local	Multi-Purpose Building	1			Damaged Roofing	50,000	For verification
Ayusan I & Ayusan 2		Roads	Local	Spillway	1			Cover With Mud	30,000,000	For verification
San Pedro		Others	Local	Tikub Lake	1			Landslide	20,000,000	For verification
Ayusan I & Poblacion		Hanging Bridge	Local	Hanging Bridge	1			Unpassable Hanging Bridge	450,000	For verification
San Pedro		Hanging Bridge	Local	Hanging Bridge	1			Unpassable Hanging Bridge	400,000	For verification
San Pedro		Hanging Bridge	Local	Hanging Bridge	1			Unpassable Hanging Bridge	500,000	For verification
Buenavista	3				3				10,000,000	
Del Rosario		Bridges	Local	Baily Bridge	1			Damaged	5,000,000	For verification
		Roads	Local	Farm-to-Market Road	1			Damaged	3,000,000	For verification
Brgy. Cadlit and Hagonghong		Schools	Local	Buenavista NHS	1			Damaged	2,000,000	For verification
Lucena	2				2				1,500,000	

REGION PROVINCE CITY /MUNICIPALITY BARANGAY		TYPE	CLASSIFICATION	INFRASTRUCTURE	NUMBER OF DAMAGED	UNIT	QUANTITY	STATUS	COST(PHP)	REMARKS
		Schools	National	Gulang-gulang ES	1			Damaged classrooms	1,000,000	2 classrooms
		Schools	National	Lucena City NHS	1			Damaged classrooms	500,000	1 classroom
Tayabas	1				1				500,000	
		Schools	National	Domoit ES	1			Damaged classrooms	500,000	1 classroom
Atimonan	1				1				1,000,000	
		Schools	National	Maligaya ES	1			Damaged classrooms	1,000,000	2 classrooms
Burdeos	1				1				8,000,000	
		Schools	National	Bonifacio NHS	1			Damaged classrooms	8,000,000	4 classrooms
Catanauan	1				1				7,500,000	
		Schools	National	San Isidro ES	1			Damaged classrooms	7,500,000	3 classrooms
General Nakar	1				1				500,000	
		Schools	National	Dinigman ES	1			Damaged classrooms	500,000	1 classroom
Gumaca	1				1				500,000	
		Schools	National	Panikihan ES	1			Damaged classrooms	500,000	1 classroom
Mulanay	1				1				6,000,000	
		Schools	National	Pinagpalapalahan ES	1			Damaged classrooms	6,000,000	4 classrooms
Pitogo	1				1				500,000	
		Schools	National	Pitogo CS II	1			Damaged classrooms	500,000	1 classroom
Polillo	1				1				1,000,000	
		Schools	National	Libjo ES	1			Damaged classrooms	1,000,000	2 classrooms
Sampaloc	1				1				2,500,000	
		Schools	National	Banot ES	1			Damaged classrooms	2,500,000	1 classroom
Sariaya	1				1				500,000	
		Schools	National	Sariaya NHS	1			Damaged classrooms	500,000	1 classroom
Tagkawayan	1				1				5,000,000	
		Schools	National	Tunton ES	1			Damaged classrooms	5,000,000	2 classrooms

REGION PROVINCE CITY /MUNICIPALITY BARANGAY		TYPE	CLASSIFICATION	INFRASTRUCTURE	NUMBER OF DAMAGED	UNIT	QUANTITY	STATUS	COST(PHP)	REMARKS
RIZAL	20				17				147,870,760.69	
Morong	4				4				21,218,927.67	
San Juan		Flood control	Local		1				1,000,000	For verification
San Pedro		Flood control	Local		1				5,000,000	For verification
		Schools	National	Lagundi-CCL NHS	1			Damaged classrooms	10,000,000	4 classrooms
		Flood control	Local		1				5,218,927.67	For verification
Antipolo	6				3				2,305,000	
Mayamot		Riprap	Local		0				0	For verification
San Jose		Riprap	Local		0				0	For verification
San Jose		Bridges	Local		0				0	For verification
Pinugay		Bridges	Local	Pinugay Bridge	1			Collapsed abutment of bridge	300,000	For verification
San Jose		Schools	Local	Sumilang ES	1			Damaged roof	530,000	For verification
Tagbac		Private structures	Local	Private structures	1			Soil erosion	1,475,000	For verification
Pililla	1				1				2,000,000	
		Schools	National	Pililla NHS	1			Damaged classrooms	2,000,000	4 classrooms
Baras	3				3				105,000,000	
		Roads	Local	Roads	1				21,000,000	For verification
		Public structures	Local	Public structures	1				12,000,000	For verification
		Waterways	Local	Waterways	1				72,000,000	For verification
Jalajala	1				1				4,000,000	
Lubo and Sipsipin		Waterways	Local	Riprap/Side Protection	1				4,000,000	For verification
Tanay	3				3				660,600	
		Roads	Local	Roads	1				405,600	For verification
		Public infrastructures	Local	Public infrastructures	1				165,000	For verification
		Private infrastructures	Local	Private infrastructures	1				90,000	For verification
Teresa	2				2				12,686,233.02	
		Roads	Local	Roads	1				315,128.72	For verification
		Waterways	Local	Riprap/Slope protection	1				12,371,104.3	For verification
MIMAROPA	321				321				1,017,659,772	
OCCIDENTAL MINDORO	23				23				2,425,400	

REGION PROVINCE CITY /MUNICIPALITY BARANGAY		TYPE	CLASSIFICATION	INFRASTRUCTURE	NUMBER OF DAMAGED	UNIT	QUANTITY	STATUS	COST(PHP)	REMARKS
Lubang	13				13				0	
Maligaya		Flood control	Local	Seawall	1	Meter		Totally Damage	0	
Maliig		Government Facilities	Local	Old Building	1			Partially Damaged	0	Damaged Roofing
Maliig		Government Facilities	Local	New Building	1			Partially Damaged	0	Damaged Ceiling
Vigo		Schools	Local	Vigo Elementary School	1			Partially Damaged	0	Damaged Roofing
Maliig		Schools	Local	Balaguin Primary School	1			Partially Damaged	0	Damaged Ceiling
Maliig		Schools	Local	Maliig Elementary School	1			Partially Damaged	0	Damaged Roofing
Bagong Sikat		Flood control	Local	Seawall	1			Partially Damaged	0	
Cabra		Flood control	Local	Seawall	1			Partially Damaged	0	
Maliig		Government Facilities	Local	SK Hall	1			Partially Damaged	0	Damaged Roofing
Tagbac		Government Facilities	Local	Tagbac Daycare Center	1			Partially Damaged	0	Damaged Roofing (gutter)
Tagbac		Schools	Local	Tagbac Elementary School	1			Partially Damaged	0	Damaged Roofing (Ceiling, Flashing, Fascia Board)
Tagbac		Government Facilities	Local	Kusangloob Daycare Center	1			Partially Damaged	0	Damaged Roofing
Tagbac		Schools	Local	Kusangloob Elementary School	1			Partially Damaged	0	Damaged Roofing
Looc	3				3				25,400	
Balikyay		Flood control	Local	Seawall	1			Partially Damaged	3,700	
Agkawayan		Health facilities	Local	Barangay Health Station	1			Totally Damaged	19,100	Damaged Glass Door
Bonbon		Schools	Local	Looc Central School	1			Partially Damaged	2,600	Damaged Roofing
San Jose	1				1				150,000	
Batasan		Roads	Local	Road	1	Meter		Damaged	150,000	Scoured Road
No breakdown	1				1				0	
		Schools	Local	San Vicente Elementary School	1			Damaged	0	3 rooms- totally damaged, 3 rooms- major damage, 1 room- minor damage
Mamburao	1				1				1,000,000	
Tayamaan		Roads	Local	Road and Bridge Abutment	1	Meter		Partially Damaged	1,000,000	Scouring of Tikian Bridge Abutment

REGION PROVINCE CITY /MUNICIPALITY BARANGAY		TYPE	CLASSIFICATION	INFRASTRUCTURE	NUMBER OF DAMAGED	UNIT	QUANTITY	STATUS	COST(PHP)	REMARKS
Paluan	1				1				500,000	
Tubili		Roads	Local	Provincial Road	1	Meter		Partially Damaged	500,000	Scoured Road
Santa Cruz	2				2				500,000	
Casague		Roads	Local	Provincial Road	1	Meter		Partially Damaged	250,000	
Casague		Roads	Local	Provincial Road	1	Meter		Partially Damaged	250,000	Scoured Road shoulder
Rizal	1				1				250,000	
Aguas		Roads	Local	Provincial Road	1	Meter		Partially Damaged	250,000	Flooded road
ORIENTAL MINDORO	50				50				520,622,000	
Naujan	9				9				11,872,000	
Malvar		Flood control	Local	Bagto River Earthdike	1			Totally Damaged	1,760,000	Totally washed out 50mx4mx12m
Mahabang Parang		Flood control	Local	Bucayao River Earthdike	1			Totally Damaged	576,000	Totally washed out 60mx2mx6m
San Nicolas		Flood control	Local	Pag-Asa River Earthdike	1			Totally Damaged	1,280,000	Totally washed out 100mLx2.5mHx8m W basex5mW top
Apitong		Flood control	Local	Panggalaan River Earthdike	1			Totally Damaged	768,000	Totally washed out 80mLx2mHx6mW base
Dayapan		Flood control	Local	Dayapan Earthdike	1			Totally Damaged	1,440,000	150mLx2mHx6m W base
Arangin		Flood control	Local	Sitio 4, 6 Earthdike	1			Totally Damaged	2,688,000	Totally washed out 140mL x 3m H x 8mW (base)
Masagana		Flood control	Local	Naglaon Earthdike	1			Totally Damaged	1,200,000	Totally washed out 150m L x 2m H x 5m W (base)
Metolza		Flood control	Local	Dulangan Earthdike	1			Totally Damaged	960,000	Totally washed out 30m L x 4m H x 1m W (base)
Evangelista		Flood control	Local	Dulangan Earthdike	1			Totally Damaged	1,200,000	Totally washed out 15m L x 2m H x 5m W (base)
Mansalay	1				1				1,200,000	
Teresita		Bridges	National	Calapan South Road, Mansalay Bridge (K0154+000)	1			Damaged	1,200,000	Damaged Abutment Protection at Abutment B. The condition of abutment protection is constantly monitored

REGION PROVINCE CITY /MUNICIPALITY BARANGAY		TYPE	CLASSIFICATION	INFRASTRUCTURE	NUMBER OF DAMAGED	UNIT	QUANTITY	STATUS	COST(PHP)	REMARKS
No breakdown	1				1				0	
		Schools	Local	Juan Arcemo Elementary School	1			Damaged	0	3 rooms- totally damaged, 3 rooms- minor damage
Calapan City	1				1				20,000,000	
Gutad		Flood control	National	Gutad River Control (Concrete Revetment)	1			Damaged	20,000,000	Collapsed structure
Victoria	1				1				16,000,000	
Alcate		Flood control	National	Alcate River Control (Gabions)	1			Damaged	16,000,000	Collapsed structure
San Teodoro	1				1				1,500,000	
Calatangan		Roads	National	Calapan North Road K0022+700	1			Damaged	1,500,000	Roadslip
Bulalacao	36				36				470,050,000	
Bagong Sikat		Government Facilities	Local	Senior Citizen Building	1			Damaged	150,000	
Bagong Sikat		Government Facilities	Local	Day Care Center	1			Damaged	150,000	
Bagong Sikat		Government Facilities	Local	Multi-purpose Hall	1			Partially Damaged	120,000	
Bagong Sikat		Government Facilities	Local	Barangya Hall Perimeter Fence	1			Damaged	80,000	
Balatasan		Government Facilities	Local	Drainage Canal	1			Damaged	150,000	Damaged and silted
Cambunang		Bridges	Local	Napisian Bridge	1			Partially Damaged	5,000,000	
Cambunang		Schools	Local	Cambunang Elementary School	1			Damaged	150,000	Damaged ceiling and roofs
Cambunang		Government Facilities	Local	Day Care Center	1			Damaged	50,000	
Cambunang		Health facilities	Local	Health Center	1			Damaged	50,000	
Cambunang		Government Facilities	Local	Barangay Hall	1			Partially Damaged	50,000	
Cambunang		Bridges	Local	Cogon Malapad Bridge	1			Partially Damaged	500,000	
Cambunang		Government Facilities	Local	Street Light Wire	1			Damaged	200,000	Flooring Roof Damages
Campaasan		Government Facilities	Local	Motor pool	1			Damaged	500,000	
Campaasan		Health facilities	Local	Health Center	1			Damaged	50,000	

REGION PROVINCE CITY /MUNICIPALITY BARANGAY		TYPE	CLASSIFICATION	INFRASTRUCTURE	NUMBER OF DAMAGED	UNIT	QUANTITY	STATUS	COST(PHP)	REMARKS
Maujao		Government Facilities	Local	Day Care Center	1			Damaged	50,000	
Maujao		Health facilities	Local	Health Center	1			Damaged	150,000	
Maujao		Government Facilities	Local	Senior Citizens Building	1			Partially Damaged	50,000	
Milagorsa		Flood control	Local	Spillway	1			Damaged	5,000,000	
Milagorsa		Flood control	Local	Breakwater / Seawall	1			Damaged	50,000,000	
Nasucob		Flood control	Local	Lined concrete canal	1			Partially Damaged	2,500,000	
Nasucob		Flood control	Local	Cavillian Dike	1			Partially Damaged	1,000,000	
Nasucob		Health facilities	Local	Health Center	1			Damaged	50,000	
Nasucob		Bridges	Local	Hanging Bridge	1			Damaged	0	
Poblacion		Bridges	Local	Tabuk Foot Bridge	1			Damaged	15,000,000	
Poblacion		Flood control	Local	Seawall	1			Damaged	100,000,000	
Poblacion		Government Facilities	Local	Municipal Gymnasium	1			Partially Damaged	1,500,000	
Poblacion		Government Facilities	Local	MDRRMO Operations Center	1			Damaged	150,000	Leaks on ceiling and walls
Poblacion		Government Facilities	Local	Municipal Building (MSWDO)	1			Damaged	150,000	Damaged roofing
Poblacion		Government Facilities	Local	Isolation Center	1			Damaged	100,000,000	
Poblacion		Flood control	Local	Mabato Canal	1			Damaged	100,000	Clogged
Poblacion		Flood control	Local	Riprap at Regional Evacuation Center	1			Damaged	100,000,000	
Poblacion		Government Facilities	Local	Rizal Drainage along New Covered Court	1			Damaged	100,000	
San Isidro		Government Facilities	Local	Senior Citizen Building	1			Damaged	50,000	
San Juan		Schools	Local	Bangkal Elementary School	1			Partially Damaged	2,000,000	
San Juan		Health facilities	Local	Health Center	1			Damaged	1,000,000	
San Roque		Roads	Local	Banti to Agong local access road	1			Damaged	84,000,000	
PALAWAN	64				64				32,174,000	
El Nido	3				3				5,020,000	

REGION PROVINCE CITY /MUNICIPALITY BARANGAY		TYPE	CLASSIFICATION	INFRASTRUCTURE	NUMBER OF DAMAGED	UNIT	QUANTITY	STATUS	COST(PHP)	REMARKS
San Fernando		Roads	National	EL NIDO-JCT NEW IBAJAY ROAD (S00059PW) K0300+100 - K0300+118	1			Damaged	3,000,000	Road Slip - 18 L.M. in length and 17 L.M. height @ K0300+100 (RS)
San Fernando		Roads	National	EL NIDO-JCT NEW IBAJAY ROAD (S00059PW) K0301+980 - K0302+000	1			Damaged	2,000,000	Damaged pavement and culvert headwall - 5 Blocks and 1L.M. Headwall with 5M height @ K0301+980(LS)
Bebeladan		Government Facilities	Local	Kiminawit Covered Court	1			Partially Damaged	20,000	
Taytay	3				3				8,000,000	
Paglaum		Roads	National	JCT PAGLAUM-BATO ROAD (S00045PW) K0183+892 - K0184+042	1			Damaged	2,500,000	Road Slip - 30 L.M. in length and 5 L.M. height @ K0183+892 (LS)
Paglaum		Bridges	National	JCT PAGLAUM-BATO ROAD (S00045PW) BALITE BRIDGE K0193+692	1			Damaged	3,000,000	Totally damaged slope protection structures of bridge abutment
Abongan		Roads	National	PUERTO PRINCESA NORTH ROAD (S00052PW) K0185+500 - K0185+515	1			Damaged	2,500,000	Road Slip - 15 L.M. in length and 6 L.M. height @ K0185+500 (LS)
Roxas	1				1				1,500,000	
III		Roads	National	ROXAS DIVERSION ROAD (S00002PW) K0137+300 - K0137+310	1			Damaged	1,500,000	Damaged/collapsed 2 blocks of concrete road shoulder that may result to possible roadslip @ K0137+300(RS)
Agutaya	10				10				700,000	
Diit		Government Facilities	Local	Daycare Center I	1			Damaged	100,000	2 rooms damaged
Diit		Government Facilities	Local	Daycare Center II	1			Damaged	100,000	2 rooms damaged
Diit		Schools	Local	Diit Elementary School	1			Damaged	100,000	1 room damaged

REGION PROVINCE CITY /MUNICIPALITY BARANGAY		TYPE	CLASSIFICATION	INFRASTRUCTURE	NUMBER OF DAMAGED	UNIT	QUANTITY	STATUS	COST(PHP)	REMARKS
Dii		Health facilities	Local	Health Center	1			Damaged	100,000	1 building damaged
		Government Facilities	Local	Daycare Center	1			Totally Damaged	100,000	
		Health facilities	Local	Health Center	1			Damaged	100,000	1 room damaged
Villasol		Flood control	Local	Bundle/Seawall	1			Partially Damaged	20,000	1 partially dmaged
Abagat		Flood control	Local	Bundle/Seawall	1			Partially Damaged	40,000	2 partially damaged
Algeciras		Flood control	Local	Bundle/Seawall	1			Partially Damaged	20,000	1 partially dmaged
Cambian		Flood control	Local	Bundle/Seawall	1			Partially Damaged	20,000	1 partially dmaged
Araceli	8				8				4,800,000	
Poblacion		Government Facilities	Local	Municipal Port	1			Damaged	1,000,000	Sidewall partially damaged
Poblacion		Government Facilities	Local	Old Municipal Building	1			Damaged	1,000,000	Roofing partially damaged
Poblacion		Government Facilities	Local	Municipal Stage	1			Damaged	300,000	Roofing partially damaged
Tinitian		Government Facilities	Local	New Municipal Building	1			Damaged	100,000	Roofing partially damaged
Tinitian		Government Facilities	Local	Motorpool	1			Damaged	1,000,000	Roofing partially damaged
Osmena		Government Facilities	Local	Multipurpose	1			Damaged	200,000	Roofing partially damaged
Calandagan		Schools	Local	Calandagan Elementary School	1			Damaged	200,000	Roofing partially damaged
Dalayawan		Government Facilities	Local	Barangay Hall	1			Damaged	1,000,000	Damaged roofing
Coron	23				23				5,805,000	
San Nicolas		Bridges	Local	Pinamaratan Bridge	1			Damaged	300,000	
San Nicolas		Bridges	Local	Tabok Wooden Bridge	1			Damaged	400,000	
San Nicolas		Bridges	Local	Bantad Wooden Bridge	1			Damaged	300,000	
San Nicolas		Roads	Local	Benecan Road	1			Damaged	100,000	
San Nicolas		Roads	Local	Abaca Road (Benecan to Abaca)	1			Damaged	130,000	Collapsed RCCP drainage system
San Nicolas		Roads	Local	Abaca Road (Kinsedias to Abaca Road)	1			Damaged	200,000	Collapsed portion of roads
Guadalupe		Roads	Local	Tubatan Road	1			Damaged	100,000	Landslide

REGION PROVINCE CITY /MUNICIPALITY BARANGAY		TYPE	CLASSIFICATION	INFRASTRUCTURE	NUMBER OF DAMAGED	UNIT	QUANTITY	STATUS	COST(PHP)	REMARKS
Guadalupe		Roads	Local	Diandanao Road	1			Damaged	800,000	Landslide
Malawig		Roads	Local	Buenavista to Malawig Road	1			Damaged	150,000	Collpased RCCP, drainage outlet, bumpy road
Buenavista		Roads	Local	Ducol to Buenavista Road	1			Damaged	100,000	
Borac		Roads	Local	Buri Spillway 1	1			Damaged	200,000	
Borac		Bridges	Local	Digabonon Wooden Bridge	1			Damaged	70,000	
Borac		Roads	Local	Kanique Spillway	1			Damaged	20,000	
Borac		Roads	Local	Tamberok Road	1			Damaged	150,000	Landslide
Borac		Roads	Local	Natapacan Road	1			Damaged	50,000	Landslide
Borac		Roads	Local	Buang Road	1			Damaged	150,000	
Decabobo		Government Facilities	Local	Boat Landing	1			Damaged	1,500,000	
Decalachao		Roads	Local	Caltan Spillway	1			Damaged	100,000	Partially washout earthen materials on roadway
Marcilla		Roads	Local	Marcilla Road	1			Damaged	100,000	
Tagumpay		Government Facilities	Local	Solar Streethlight with post	1			Damaged	35,000	
Bulalacao		Government Facilities	Local	Barangay Boat Landing	1			Damaged	300,000	
Bulalacao		Government Facilities	Local	Hikari Wooden Boat Landing	1			Damaged	50,000	
Lajala		Government Facilities	Local	Barangay Boat Landing	1			Damaged	500,000	
San Vicente	2				2				410,000	
Sto Nino		Government Facilities	Local	Cross Drainage	1			Damaged	210,000	
New Agutaya		Bridges	Local	Bridge	1			Damaged	200,000	
Cagayancillo	1				1				1,200,000	
		Government Facilities	Local	Municipal Seaport	1			Damaged	1,200,000	
Cuyo	7				7				3,070,000	
Cabigsing		Flood control	Local	Breakwater	1			Damaged	2,000,000	
Lubid		Schools	Local	Elementary School	1			Damaged	70,000	
Funda		Government Facilities	Local	Mini Wharf	1			Damaged	500,000	
Lubid		Flood control	Local	Breakwater	1			Damaged	300,000	

REGION PROVINCE CITY /MUNICIPALITY BARANGAY		TYPE	CLASSIFICATION	INFRASTRUCTURE	NUMBER OF DAMAGED	UNIT	QUANTITY	STATUS	COST(PHP)	REMARKS
Lubid		Government Facilities	Local	Communal Comfort Room	1			Damaged	50,000	
Lubid		Government Facilities	Local	Barangay Hall	1			Damaged	50,000	
Tenga-Tenga		Schools	Local	Palawan State University	1			Damaged	100,000	Damaged Fence
Linapacan	2				2				39,000	
Nangalao		Flood control	Local	Riprap	1			Damaged	9,000	
San Miguel		Bridges	Local	Wooden Bridge	1			Damaged	30,000	
Busuanga	4				4				1,630,000	
Buluang		Schools	Local	Elementary School	1			Damaged	80,000	
New Busuanga		Schools	Local	New Busuanga High School	1			Damaged	1,000,000	
Concepcion		Schools	Local	Elementary School	1			Damaged	200,000	
Salvacuon		Schools	Local	Elementary School	1			Damaged	350,000	
ROMBLON	19				19				68,250,372	
No breakdown	2				2				0	
		Schools	Local	Victoria Elementary School	1			Damaged	0	3 rooms- totally damaged, 3 rooms- major damage
		Schools	Local	Tranquilino Cawaling Sr. National High School	1			Damaged	0	5 rooms- totally damaged, 5 rooms- major damage, 1 room- minor damage
Cajidiocan	2				2				50,000	
Poblacion		Utility Services Facilities	Local	Water System	1			Damaged	25,000	Eroded pipes
		Utility Services Facilities	Local	Water System	1			Damaged	25,000	
Calatrava	4				4				63,000,000	
Poblacion		Government Facilities	Local	Municipal Fish Port	1			Damaged	20,000,000	Damage casueway, embankment was washout and concrete pavement developed cracks
Pangulo		Flood control	Local	Calatrava Seawall	1			Damaged	10,000,000	Damage retaining wall, scoured foundation and washout embankment

REGION PROVINCE CITY /MUNICIPALITY BARANGAY		TYPE	CLASSIFICATION	INFRASTRUCTURE	NUMBER OF DAMAGED	UNIT	QUANTITY	STATUS	COST(PHP)	REMARKS
Pangulo		Roads	Local	Pangulo Baybay Double Barrel Box Culvert	1			Damaged	18,000,000	Scoured foundation that causes box culvert tilting and both approaches was washout
		Roads	Local	Various Road	1			Damaged	15,000,000	Roadslips, washout road surface
Banton	6				6				1,720,000	
		Government Facilities	Local	Baskeball Court	1			Damaged	70,000	
		Government Facilities	Local	Day Care Center	1			Damaged	50,000	
Mainit		Roads	Local	Balogo - Mainit Road	1			Damaged	200,000	
Balogo		Flood control	Local	Balogo Shore Protection	1			Damaged	300,000	
Yabawon		Government Facilities	Local	Yabawon Fish Port	1			Damaged	100,000	
Tumalum		Flood control	Local	Tumalum - Hipit Flood Control	1			Damaged	1,000,000	
Corcuera	4				4				3,430,000	
Poblacion		Government Facilities	Local	Marlon Fojas Sports Complex	1			Partially Damaged	30,000	Partially Damaged Roofing
		Flood control	Local	Shore Protection / Seawall	1			Partially Damaged	3,000,000	
Tacasan		Flood control	Local	River Control	1			Partially Damaged	50,000	Partially Damaged Riprap
		Flood control	Local	Shore Protection / Seawall	1			Damaged	350,000	
Odiongan	1				1				50,372	
Liwanag		Government Facilities	Local	Odiongan Commercial Center	1			Damaged	50,372	
MARINDUQUE	165				165				394,188,000	
Torrijos	8				8				12,530,000	
Talawan		Government Facilities	Local	Solar Light with Post	1			Damaged	20,000	
		Schools	Local	Bolo PS	1			Damaged	300,000	Classroom with Minor Damage - 3

REGION PROVINCE CITY /MUNICIPALITY BARANGAY		TYPE	CLASSIFICATION	INFRASTRUCTURE	NUMBER OF DAMAGED	UNIT	QUANTITY	STATUS	COST(PHP)	REMARKS
		Schools	Local	Bonliw National High School	1			Damaged	3,200,000	Classroom with Minor Damage - 2, Totally Damaged Classrooms - 2
		Schools	Local	Malinao Elementary School	1			Damaged	100,000	Classroom with Minor Damage - 1
		Schools	Local	Marlanga Elementary School	1			Damaged	3,150,000	Classroom with Major Damage -7
		Schools	Local	Matuyatuya National High School	1			Damaged	210,000	Classroom with Minor Damage - 2, Damaged Toilet -1
		Schools	Local	Suha Elementary School	1			Damaged	2,150,000	Classroom with Minor Damage - 8, Classrooms with Major Damage - 3
		Schools	Local	Tigwi Elementary School	1			Damaged	3,400,000	Classroom with Minor Damage - 4, Totally Damaged Classrooms - 2
Gasan	48				48				96,330,000	
Antipolo		Roads	Local	Road	1			Damaged	500,000	
Antipolo		Flood control	Local	Flood Control Project	1			Damaged	400,000	
Antipolo		Bridges	Local	Bridge	1			Damaged	2,000,000	
Bachao Ibaba		Flood control	Local	Flood Control Project at seaside	1			Damaged	7,000,000	
Bahi		Government Facilities	Local	Waiting shed	1			Damaged	30,000	
Bangbang		Government Facilities	Local	Multi-Purpose Hall	1			Damaged	350,000	Damaged ceiling
Banot		Government Facilities	Local	Waiting shed	1			Damaged	25,000	Minor damage on roofing overhang
Banuyo		Government Facilities	Local	Multi-Purpose Hall	1			Damaged	250,000	
Banuyo		Government Facilities	Local	Senior Citizen Center	1			Damaged	25,000	
Bognuyan		Government Facilities	Local	Covered Court	1			Damaged	75,000	
Dawis		Flood control	Local	Flood Control	1			Damaged	3,000,000	75lm with 4m width Concrete Pavelemtn at Pinagmisahan
Dawis		Roads	Local	Road	1			Damaged	450,000	Scoured
Dawis		Government Facilities	Local	Evacuation Center	1			Damaged	30,000	Damaged Ceiling

REGION PROVINCE CITY /MUNICIPALITY BARANGAY		TYPE	CLASSIFICATION	INFRASTRUCTURE	NUMBER OF DAMAGED	UNIT	QUANTITY	STATUS	COST(PHP)	REMARKS
Dili		Flood control	Local	Flood Control	1			Damaged	1,750,000	60lm
Dos		Government Facilities	Local	Day Care Center	1			Damaged	75,000	Damaged ceiling and window glass
Libtangin		Government Facilities	Local	Waiting shed	1			Damaged	50,000	
Mangiliol		Flood control	Local	Flood Control	1			Damaged	2,500,000	100lm
Mangiliol		Health facilities	Local	Health Center	1			Damaged	200,000	Damaged Ceiling
Mangiliol		Government Facilities	Local	Daycare Center	1			Damaged	150,000	Damaged Ceiling
Masiga		Health facilities	Local	Health Center	1			Damaged	20,000	Damaged side gutter
Masiga		Government Facilities	Local	Covered Court	1			Damaged	15,000	Damaged side flashing
Masiga		Flood control	Local	Flood Control	1			Damaged	12,000,000	150 L. M. Flood Control of Sitio Quatis Ilaya
Matandang Gasan		Flood control	Local	Flood Control (Purok 1)	1			Damaged	3,500,000	75 L. M. Flood Control (Purok 1)
Matandang Gasan		Flood control	Local	Flood Control (Purok 7)	1			Damaged	750,000	30 L. M. Flood Control and embankment at Purok 7
Matandang Gasan		Flood control	Local	Flood Control (Purok 7)	1			Damaged	500,000	25 L. M. Flood Control Project at Purok 7
Tapuyan		Flood control	Local	Flood Control (Purok III)	1			Damaged	8,000,000	100 L. M. Flood Control at Purok III
Tapuyan		Flood control	Local	Flood Control (Purok VI)	1			Damaged	9,000,000	120 L. M. Flood Control at Purok VI
Tapuyan		Flood control	Local	Flood Control (Purok VI)	1			Damaged	1,500,000	Damage on LM Flood Control at Purok VI
Tapuyan		Roads	Local	Road	1			Damaged	500,000	Scouring on Concrete pavement on Sitio Bagakay
Tiguion		Roads	Local	Road	1			Damaged	2,000,000	Slip and Slide
Tres		Flood control	Local	Flood Control (Mabini St.)	1			Damaged	250,000	Scouring of embankment of Flood Control at Mabini St.
Tres		Flood control	Local	Flood Control	1			Damaged	300,000	Scouring of embankment of Flood Control at Riverside along Paltok

REGION PROVINCE CITY /MUNICIPALITY BARANGAY		TYPE	CLASSIFICATION	INFRASTRUCTURE	NUMBER OF DAMAGED	UNIT	QUANTITY	STATUS	COST(PHP)	REMARKS
Uno		Flood control	Local	Flood Control	1			Damaged	1,125,000	45lm , near Justice Hall
Tabionan		Bridges	Local	Bachao - Tabionan Provincial Road	1			Damaged	6,500,000	Minor Landslide, Box Culvet Washed Out, Railings and Road Slip
Antipolo		Roads	Local	Hunubuan - Kalong Provincial Road	1			Damaged	100,000	Minor Landslide, Railings, Road Sholder Washed Out
		Schools	Local	Antipolo Elementary School	1			Damaged	680,000	Classrooms with Minor Damage - 6, Damaged hand washing facility - 1
		Schools	Local	Aurora Sevilla Sotto	1			Damaged	3,300,000	Classrooms with Minor Damage - 3, Totally Damaged Classrooms - 2
		Schools	Local	Bacongbacong Elementary School	1			Damaged	130,000	Classrooms with Minor Damage - 1, Damaged Toilet - 1, Damaged Hand washing Facility -1
		Schools	Local	Bangbang National High School	1			Damaged	910,000	Classrooms with Minor Damage - 9, Damaged Toilet - 1
		Schools	Local	Bognuyan Elementary School	1			Damaged	12,220,000	Classrooms with Minor Damage - 5. Classrooms with Major Damage -6, Totally Damaged Classrooms -6, Damaged Hand Washing Facility -1
		Schools	Local	Bognuyan National High School	1			Damaged	310,000	Classrooms with Minor Damage - 3, Damaged Toilet -1
		Schools	Local	Gasan Central School	1			Damaged	5,500,000	Classrooms with Minor Damage - 1. Classrooms with Major Damage -2, Totally Damaged Classrooms -3
		Schools	Local	Gaspar Elementary School	1			Damaged	1,300,000	Classrooms with Minor Damage -4. Classrooms with Major Damage -2

REGION PROVINCE CITY /MUNICIPALITY BARANGAY		TYPE	CLASSIFICATION	INFRASTRUCTURE	NUMBER OF DAMAGED	UNIT	QUANTITY	STATUS	COST(PHP)	REMARKS
		Schools	Local	Matandang Gasan Elementary School	1			Damaged	1,450,000	Classrooms with Minor Damage -1, Classrooms with Major Damage -3
		Schools	Local	Paciano A. Sena Memorial High School	1			Damaged	540,000	Classrooms with Minor Damage -5, Damaged Hand Washing Facility -2
		Schools	Local	Quatis Elementary School	1			Damaged	20,000	Damaged Toilet - 2
		Schools	Local	Tapuyan National High School	1			Damaged	3,350,000	Classrooms with Minor Damage -2, Classrooms with Major Damage - 7
		Schools	Local	Tiguion National High School	1			Damaged	1,700,000	Classrooms with Minor Damage -2, Totally Damaged Classrooms -1
Mogpog	20				20				74,428,000	
Butansapa		Roads	National	Marinduque Circumferential Road K0015 + 090 - K0015 +140 (Left Side)	1			Damaged	3,000,000	Roadslip
Butansapa		Roads	National	Marinduque Circumferential Road K0015 + 756 - K0015 + 856 (Both Side)	1			Damaged	9,000,000	Roadslip
Tarug		Roads	National	Marinduque Circumferential Road K0015 + 948 - K0015 + 988 (Right Side)	1			Damaged	4,000,000	Roadslip
Tarug		Roads	National	Marinduque Circumferential Road K0016 + 163 - K0016 +263 (Right Side)	1			Damaged	9,000,000	Roadslip
Tarug		Roads	National	Marinduque Circumferential Road K0017 + 442 - K0017 + 500 (Right Side)	1			Damaged	5,200,000	Roadslip
Magapua		Flood control	National	Magapua Flood Control Sta. 0 + 000 - Sta. 0 + 140 (Right Side facing US)	1			Damaged	14,000,000	Collapse Revetment Wall

REGION PROVINCE CITY /MUNICIPALITY BARANGAY		TYPE	CLASSIFICATION	INFRASTRUCTURE	NUMBER OF DAMAGED	UNIT	QUANTITY	STATUS	COST(PHP)	REMARKS
Malusak		Flood control	National	Malusak Flood Control Sta. 0 + 000 - Sta. 0 + 161 (Right Side facing US)	1			Damaged	16,000,000	Collapse Revetment Wall
Bachao Ibaba		Roads	Local	Bachao Ibaba Road	1			Damaged	100,000	Box Culvert Approach Washed Out
		Bridges	Local	Bridge	1			Damaged	455,000	Box Culvert with concret Pagment
Bocboc		Roads	Local	Mangamnan - Bocboc Provincial Road	1			Damaged	1,500,000	Major and Minor Landslide, Falling Trees, Roadslip, Railings, Road Pavement and Shoulder
		Roads	Local	Bocboc - Putng Buhangin Provincial Road (Putting Buhangin - Mahinhin Section)	1			Damaged	500,000	Roadship, Cave in, Minor Landslide
Bintakay		Flood control	Local	Bintakay Flood Control	1			Damaged	353,000	Major and Minor Landslide
		Schools	Local	Butansapa Elementary School	1			Damaged	4,500,000	Totally Damaged Classrooms -3
		Schools	Local	Janagdong Elementary School	1			Damaged	100,000	Classrooms with Minor Damage -1
		Schools	Local	Lamesa Elementary School	1			Damaged	4,100,000	Classrooms with Minor Damage -2, Classrooms with Major Damage -2, Totally Damaged Classrooms -2
		Schools	Local	Malayak Elementary School	1			Damaged	920,000	Classrooms with Major Damage -2, Damaged Hand Washing Facility -1
		Schools	Local	Mogpog Comprehensive National High School	1			Damaged	1,200,000	Classrooms with Major Damage -12
		Schools	Local	Paye Elementary School	1			Damaged	300,000	Classrooms with Major Damage -3
		Schools	Local	Sayao Elementary School	1			Damaged	100,000	Classrooms with Major Damage -1
		Schools	Local	Sayao National High School	1			Damaged	100,000	Classrooms with Major Damage -1

REGION PROVINCE CITY /MUNICIPALITY BARANGAY		TYPE	CLASSIFICATION	INFRASTRUCTURE	NUMBER OF DAMAGED	UNIT	QUANTITY	STATUS	COST(PHP)	REMARKS
Santa Cruz	43				43				103,500,000	
Dolores		Roads	National	Marinduque Circumferential Road K0024 + 467 - K0024 + 600 (Left Side)	1			Damaged	10,000,000	Roadslip
Lapu-lapu		Flood control	National	Lapu-Lapu Flood Control Sta. 0 + 023 - Sta. 0 + 093 (Left Side facing US)	1			Damaged	7,000,000	Collapse Revetment Wall
Matalaba		Bridges	Local	Matalaba-Pantayin-Banogbog-DeVila Provincial Road	1			Damaged	100,000	Roadslip, Box Culvert Approach Washed Out
		Roads	Local	Taytay - Haguimit Provincial Road	1			Damaged	100,000	Roadslip
		Schools	Local	Alobo Elementary School	1			Damaged	100,000	Classrooms with Minor Damage -1
		Schools	Local	Alobo National High School	1			Damaged	100,000	Classrooms with Minor Damage -1
		Schools	Local	Angas Elementary School	1			Damaged	300,000	Classrooms with Minor Damage -3
		Schools	Local	Banogbog Elementary School	1			Damaged	200,000	Classrooms with Minor Damage -2
		Schools	Local	Devilla Elementary School	1			Damaged	400,000	Classrooms with Minor Damage - 4
		Schools	Local	Makapuyat Elementary School	1			Damaged	11,700,000	Classrooms with Major Damage -6, Totally Damaged Classrooms - 6
		Schools	Local	Pansoy Elementary School	1			Damaged	100,000	Classrooms with Minor Damage -1
		Schools	Local	Pantayin Elementary School	1			Damaged	100,000	Classrooms with Minor Damage -1
		Schools	Local	Sta. Cruz East Central School	1			Damaged	2,250,000	Classrooms with Minor Damage - 3, Classroom with Major Damage -1, Totally Damaged Classrooms - 1
		Schools	Local	Tagum Elementary School	1			Damaged	200,000	Classrooms with Minor Damage -2
		Schools	Local	Tamayo Elementary School	1			Damaged	20,000	Damaged Toilet - 2

REGION PROVINCE CITY /MUNICIPALITY BARANGAY		TYPE	CLASSIFICATION	INFRASTRUCTURE	NUMBER OF DAMAGED	UNIT	QUANTITY	STATUS	COST(PHP)	REMARKS
		Schools	Local	Aturan Elementary School	1			Damaged	17,750,000	Classrooms with Minor Damage - 2, Classroom with Major Damage -9, Totally Damaged Classrooms - 9
		Schools	Local	Baliis Elementary School	1			Damaged	200,000	Classrooms with Minor Damage - 2
		Schools	Local	Balogo Elementary School	1			Damaged	4,800,000	Classrooms with Minor Damage - 3, TOtally Damaged Classrooms - 3
		Schools	Local	Bangcuangan PS	1			Damaged	1,000,000	Classrooms with Minor Damage - 1, Classroom with Major Damage -2
		Schools	Local	Botilao Elementary School	1			Damaged	570,000	Classrooms with Minor Damage -1, Classroom with Major Damage -1
		Schools	Local	Dating Bayan Elementary School	1			Damaged	2,060,000	Classrooms with Minor Damage - 1, Classroom with Major Damage -1, Totally Damaged Classrooms - 1
		Schools	Local	Dolores Elementary School	1			Damaged	14,050,000	Classrooms with Minor Damage -3, Classroom with Major Damage -7, Totally Damaged Classrooms - 7, Damaged Toilet - 10
		Schools	Local	Hupi Elementary School	1			Damaged	400,000	Classrooms with Minor Damage - 4
		Schools	Local	Hupi National High School	1			Damaged	3,010,000	Classrooms with Minor Damage - 3, Classroom with Major Damage -6
		Schools	Local	Ipil Elementary School	1			Damaged	600,000	Classrooms with Minor Damage - 6
		Schools	Local	Ipil National High School	1			Damaged	500,000	Classrooms with Minor Damage - 5
		Schools	Local	Kalangkang Elementary School	1			Damaged	1,800,000	Classrooms with Major Damage - 4
		Schools	Local	Kamandugan Elementary School	1			Damaged	100,000	Classrooms with Minor Damage -1

REGION PROVINCE CITY /MUNICIPALITY BARANGAY		TYPE	CLASSIFICATION	INFRASTRUCTURE	NUMBER OF DAMAGED	UNIT	QUANTITY	STATUS	COST(PHP)	REMARKS
		Schools	Local	Kasily Elementary School	1			Damaged	700,000	Classrooms with Minor Damage -7
		Schools	Local	Kasily National High School	1			Damaged	1,820,000	Classrooms with Major Damage - 4, Damaged Toilet - 2
		Schools	Local	Landy National High School	1			Damaged	600,000	Classrooms with Minor Damage - 6
		Schools	Local	Lusok Elementary School	1			Damaged	2,400,000	Classrooms with Minor Damage - 9, Totally Damaged Classrooms - 1
		Schools	Local	Punong Elementary School	1			Damaged	570,000	Classrooms with Minor Damage - 1, Classroom with Major Damage -1. Damaged Toilet - 2
		Schools	Local	Punong National High School	1			Damaged	1,570,000	Damaged Toilet -1, Damaged Toilet - 1, Damaged Hand Washing Facility - 3
		Schools	Local	San Isidro Elementary School	1			Damaged	100,000	Classrooms with Minor Damage - 1
		Schools	Local	Sta. Cruz North Central School	1			Damaged	8,550,000	Classrooms with Major Damage - 19
		Schools	Local	Buyabod Elementary School	1			Damaged	300,000	Classrooms with Minor Damage - 3
		Schools	Local	Kilo-Kilo National High School	1			Damaged	200,000	Classrooms with Minor Damage - 2
		Schools	Local	Kinyaman Elementary School	1			Damaged	4,580,000	Classrooms with Minor Damage - 2, Classroom with Major Damage -3, Totally Damage Classrooms - 2, Damage Toilet -1, Damaged Hand Washing Facility -1
		Schools	Local	Labo Elementary School	1			Damaged	2,000,000	Classrooms with Minor Damage - 2, Classroom with Major Damage - 4
		Schools	Local	Matalaba Elementary School	1			Damaged	200,000	Classrooms with Minor Damage - 2

REGION PROVINCE CITY /MUNICIPALITY BARANGAY		TYPE	CLASSIFICATION	INFRASTRUCTURE	NUMBER OF DAMAGED	UNIT	QUANTITY	STATUS	COST(PHP)	REMARKS
		Schools	Local	Polo Elementary School	1			Damaged	200,000	Classrooms with Minor Damage - 2
		Schools	Local	San Antonio Elementary School	1			Damaged	200,000	Classrooms with Minor Damage - 2
Boac	28				28				43,600,000	
Isok I		Government Facilities	Local	Municipal Building	1			Partially Damaged	400,000	Damaged: Roofing, Truss and Ceiling caused by fallen Acacia tree
Laylay		Cultural heritage	Local	Laylay Magnetic Station Historico-Cultural Tourism Site (Laylay Port)	1			Damaged	5,000,000	Damaged: Pavement extension and floor finished
Balimbing		Cultural heritage	Local	Battle of Paye Shrine	1			Totally Damaged	1,500,000	Damaged: Battle of Paye shrine totally collapsed
Malusak		Roads	Local	Madrigal Street Road	1			Partially Damaged	1,000,000	Damaged: Dilapidated PCCP
Maybo		Utility Services Facilities	Local	Waterworks (Baha y-Igat/Bugawas Dam) & Daig-Maygayo pipeline	1			Partially Damaged	150,000	Damaged: Damage Pipe and Loss Pipe (Brgy Maybo and Daig)
Tabi		Government Facilities	Local	Boac Livelihood & Skilled Training Center	1			Partially Damaged	300,000	Damaged: Roof Gutter & Ceiling
Isok		Roads	Local	Provincial Road (Isok - Mansiwat)	1			Damaged	6,000,000	Roadslip; Major and minor landslide. Falling trees, clearing operations done
Cawit		Roads	Local	Provincial Road (Cawit - Tugos)	1			Damaged	2,000,000	Washout approach of Box Culvert together with road pavement, Landslide)
Tumapon		Roads	Local	Provincial Road (Tumapon - Mainit)	1			Damaged	500,000	Damage to Box Culvert Approach, slope protection, road shoulder slip and road cave in
Tagwak		Roads	Local	Provincial Road - Mogpog via Tagwak (Pawa Section)	1			Damaged	2,500,000	Washed out ox culvert approach together with concrete pavement
		Schools	Local	Ilaya National Highschool	1			Damaged	200,000	Classrooms with Minor Damage -2

REGION PROVINCE CITY /MUNICIPALITY BARANGAY		TYPE	CLASSIFICATION	INFRASTRUCTURE	NUMBER OF DAMAGED	UNIT	QUANTITY	STATUS	COST(PHP)	REMARKS
		Schools	Local	Malgaya Elementary School	1			Damaged	9,600,000	Classrooms with Minor Damage -6, Totally Damaged Classroom -6
		Schools	Local	Pawa Elementary School	1			Damaged	1,350,000	Classrooms with Major Damage -3
		Schools	Local	Puting Buhangin Elementary School (B0ac)	1			Damaged	850,000	Classrooms with Minor Damage -4, Classrooms with Major Damage -1
		Schools	Local	Puyog Elementary School	1			Damaged	550,000	Classroom with Minor Damage -1, Classroom with Major Damage -1
		Schools	Local	Amoingon Elementary School	1			Damaged	100,000	Classrooms with Minor Damage -1
		Schools	Local	Balagasan Elementary School	1			Damaged	200,000	Classrooms with Minor Damage -2
		Schools	Local	Balaring-Caganhao Elementary School	1			Damaged	200,000	Classrooms with Minor Damage -2
		Schools	Local	Bangbangalon Elementary School	1			Damaged	800,000	Classrooms with Minor Damage -8
		Schools	Local	Bantay Elementary School	1			Damaged	100,000	Classrooms with Minor Damage -1
		Schools	Local	Binunga Elementary School (Buenavista)	1			Damaged	100,000	Classrooms with Minor Damage -1
		Schools	Local	Boac South Central School	1			Damaged	100,000	Classrooms with Minor Damage -1
		Schools	Local	Cawit Cawit ES	1			Damaged	100,000	Classrooms with Minor Damage -1
		Schools	Local	Don Severino Memorial School	1			Damaged	1,700,000	Classrooms with Minor Damage -8, Classroom with Major Damage -2
		Schools	Local	Mainit Elementary School	1			Damaged	100,000	Classrooms with Minor Damage -1
		Schools	Local	Maybo Elementary School	1			Damaged	1,350,000	Classrooms with Major Damage -3
		Schools	Local	Tambunan Elementary School	1			Damaged	6,750,000	Classrooms with Minor Damage -6, Classroom with Major Damage -7, Totally Damaged Classrooms - 2

REGION PROVINCE CITY /MUNICIPALITY BARANGAY		TYPE	CLASSIFICATION	INFRASTRUCTURE	NUMBER OF DAMAGED	UNIT	QUANTITY	STATUS	COST(PHP)	REMARKS
		Schools	Local	Tugos Elementary School	1			Damaged	100,000	Classrooms with Minor Damage -1
Buenavista	18				18				63,800,000	
Bagtingon		Bridges	Local	Bridge	1			Damaged	10,000,000	
Malbog		Bridges	Local	Bridge	1			Damaged	100,000	
Malbog		Flood control	Local	Flood Control System	1			Partially Damaged	1,000,000	
Caigangan		Bridges	Local	Foot Bridge	1			Totally Damaged	850,000	
Caigangan		Flood control	Local	Flood Control System	1			Partially Damaged	1,500,000	
Caigangan		Bridges	Local	Box Culvert	1			Partially Damaged	585,000	
Caigangan		Health facilities	Local	Health Center	1			Partially Damaged	235,000	
Caigangan		Government Facilities	Local	Public Market	1			Partially Damaged	250,000	
Caigangan		Bridges	National	Tipo Bridge	1			Partially Damaged	20,000,000	
Poblacion Uno		Government Facilities	Local	Covered Court	1			Partially Damaged	500,000	
Caigangan		Government Facilities	Local	Day Care Center	1			Partially Damaged	150,000	Damaged roofs and windows
Caigangan		Government Facilities	Local	Barangay Hall	1			Partially Damaged	250,000	Damaged roofs and windows
Libas		Flood control	Local	Flood Control System (Dike)	1			Partially Damaged	5,000,000	
		Schools	Local	Bagtingon Elementary School	1			Damaged	100,000	Classrooms with Minor Damage -1
		Schools	Local	Bicas-Bicas Elementary School	1			Damaged	100,000	Classrooms with Minor Damage -1
		Schools	Local	Buenavista National High School - Lipata-Tungib Annex	1			Damaged	300,000	Classrooms with Minor Damage -3
		Schools	Local	Caigangan Elementary School	1			Damaged	22,680,000	Classrooms with Minor Damage -14, Totally Damaged Classrooms - 14, Damaged Hand Facility - 14
		Schools	Local	Tungib Elementary School	1			Damaged	200,000	Classrooms with Minor Damage -2
REGION 5	32				180				793,374,689.99	
CAMARINES NORTE	4				24				134,851,077.97	
No breakdown	4				24				134,851,077.97	

REGION PROVINCE CITY /MUNICIPALITY BARANGAY		TYPE	CLASSIFICATION	INFRASTRUCTURE	NUMBER OF DAMAGED	UNIT	QUANTITY	STATUS	COST(PHP)	REMARKS
		Roads	Local		12				100,000,000	
		Government Facilities	Local		3				23,000,000	
		Utility Services Facilities	Local		0				2,351,077.97	
		Schools	National		9				9,500,000	
CAMARINES SUR	9				82				389,679,632.02	
No breakdown	9				82				389,679,632.02	
		Roads	Local		31				44,954,500	
		Bridges	Local		5				26,700,000	
		Flood control	Local		12				77,050,000	
		Government Facilities	Local		18				8,541,932.02	
		Health facilities	Local		2				10,000	
		streetlights	Local		0				3,073,200	
		Utility Services Facilities	Local		2				350,000	
		Roads	National		7				200,500,000	
		Schools	National		5				28,500,000	
MASBATE	7				36				105,762,980	
Esperanza	1				3				4,509,500	
		Government Facilities	Local		3				4,509,500	
Pio V. Corpuz	1				5				10,100,000	
		Government Facilities	Local		5				10,100,000	
Mandaon	1				2				1,000,000	
		Bridges	Local		2				1,000,000	
Cawayan	1				4				525,000	
		Government Facilities	Local		4				525,000	
No breakdown	3				22				89,628,480	
		Roads	National		4				7,228,480	
		Flood control	National		3				26,900,000	
		Schools	National		15				55,500,000	
SORSOGON	5				18				36,081,000	
No breakdown	5				18				36,081,000	

REGION PROVINCE CITY /MUNICIPALITY BARANGAY		TYPE	CLASSIFICATION	INFRASTRUCTURE	NUMBER OF DAMAGED	UNIT	QUANTITY	STATUS	COST(PHP)	REMARKS
		Roads	Local		3				10,400,000	
		Government Facilities	Local		7				7,360,000	
		Utility Services Facilities	Local		1				121,000	
		Roads	National		3				7,200,000	
		Schools	National		4				11,000,000	
ALBAY	4				9				72,500,000	
Polangui	3				3				36,500,000	
		Roads	Local		3				30,000,000	
		Government Facilities	Local		0				1,500,000	
		Utility Services Facilities	Local		0				5,000,000	
No breakdown	1				6				36,000,000	
		Schools	National		6				36,000,000	
CATANDUANES	3				11				54,500,000	
No breakdown	3				11				54,500,000	
		Roads	National		8				36,000,000	
		Flood control	National		2				7,000,000	
		Schools	National		1				11,500,000	
REGION 6	23				27				661,675	
ANTIQUE	9				9				0	
Hamtic	2				2				0	
Sitio Guru-an, Brgy. Piapi 1		Utility Services Facilities	Local	Electrical Line of ANTECO	1			The electrical line of ANTECO in two (2) barangays were affected	0	-Due to the continuous downpour of rain, two (2) trees in separate barangays were uprooted and affected the nearby electrical line. -Ongoing clearing operation by the linemen and maintenance of ANTECO

REGION PROVINCE CITY /MUNICIPALITY BARANGAY		TYPE	CLASSIFICATION	INFRASTRUCTURE	NUMBER OF DAMAGED	UNIT	QUANTITY	STATUS	COST(PHP)	REMARKS
Guintas Elementary School		Government Facilities	Local		1				0	1 classroom at Guintas Elementary School was partially damaged
Patnongon	2				2				0	
Ypayo Bridge		Bridges	Local		1			The bridge was cut off	0	Impassable to all types of vehicles going to the northern part of Antique and vice versa
Badiangan		Bridges	Local	The hanging footbridge was cut off	1				0	Ongoing validation on the reported damage
Laua-an	2				2				0	
Paliwan		Bridges	Local	The bridge was cut off	1				0	Not passable to all types of vehicles. Still ongoing validation
Cairawan		Bridges	Local	The approach of the bridge was excavated	1				0	Not passable to all types of vehicles
Valderrama	1				1				0	
Iglinab		Bridges	Local	bridge collapsed	1				0	Not passable to all types of vehicles
Barbaza	1				1				0	
Dalanas		Flood control	Local	The Dalanas dike was washed out due to the strong current of water that overflowed	1				0	Still ongoing validation on the extent of the damage
Sibalom	1				1				0	
Nagdayao		Flood control	Local	The dike was damaged and the road is impassable due to the overflowing water	1				0	
ILOILO	9				11				661,675	
Passi	8				10				661,675	
Brgy. Cabunga		Bridges	Local	Wooden bridge	1				20,000	
Brgy. Dalicanan		Flood control	Local	slope protection, box culvert	1				42,312	
Brgy. Mambiranan Pequeño		Flood control	Local	slope protection, Riprap	1				133,753	

REGION PROVINCE CITY /MUNICIPALITY BARANGAY		TYPE	CLASSIFICATION	INFRASTRUCTURE	NUMBER OF DAMAGED	UNIT	QUANTITY	STATUS	COST(PHP)	REMARKS
Brgy. Mambiranan Gde		Flood control	Local	Cross pipe drainage headwall and canal	1				100,000	
Brgy. Sablogon		Roads	Local	sidewalk curb gutter	1				182,053	
Sitio Bantayan, Mambiranan Gde		Roads	Local	road shoulder	1				61,939	
Brgy. Mambiranan Pequeño		Roads	Local	road shoulder	1				25,808	
Pob Ilawod		Government Facilities	Local	esplanade	3				95,810	
No breakdown	1				1				0	
		Schools	Local	schools with damaged classrooms	1				0	
AKLAN	2				4				0	
New Washington	1				1				0	
Brgy. Poblacion, Tambak, and Fatima		Flood control	Local	seawall protection	1				0	Damaged seawall protection due to strong waves
No breakdown	1				3				0	
		Schools	Local	schools with damaged classrooms	3				0	
CAPIZ	1				1				0	
No breakdown	1				1				0	
		Schools	Local	schools with damaged classrooms	1				0	
NEGROS OCCIDENTAL	2				2				0	
Valladolid	1				1				0	
		Schools	Local	schools with damaged classrooms	1				0	
San Carlos	1				1				0	
		Schools	Local	schools with damaged classrooms	1			partially damage - minor	0	
REGION 7	25				64				277,000,000	
BOHOL	9				9				254,000,000	
Batuan	1				1				44,000,000	
Brgy Rizal, Batuan , Bohol		Roads	National		1			Passable	44,000,000	Damage of Bridge Slope Protection
Carmen	1				1				30,000,000	

REGION PROVINCE CITY /MUNICIPALITY BARANGAY		TYPE	CLASSIFICATION	INFRASTRUCTURE	NUMBER OF DAMAGED	UNIT	QUANTITY	STATUS	COST(PHP)	REMARKS
Brgy Alegria, Carmen, Bohol		Bridges	National		1			Passable	30,000,000	Damage of Bridge Slope Protection
Jagna	1				1				30,000,000	
Brgy, Tubod Monte, Jagna, Bohol		Bridges	National		1			Passable	30,000,000	Damage of Bridge Slope Protection
Loay	2				2				70,000,000	
Tocdog, Loay, Bohol		Roads	National		1			Passable	50,000,000	Scouring of shoreline protection
Brgy Tocdong Loay, Bohol		Roads	National		1			Passable	20,000,000	Scouring of shoreline protection
Duero	1				1				30,000,000	
Brgy Guinsularan, Duero, Bohol		Bridges	National		1			Passable	30,000,000	Damage of Bridge Slope Protection
Garcia Hernandez	1				1				50,000,000	
Brgy Malinao, Garcia-Hernandez, Bohol		Roads	National		1			Passable	50,000,000	Scouring of shore protection
No breakdown	2				2				0	
Langtad Elementary School		Schools			1			Partially Damaged Classrooms (Major)	0	
Langtad Elementary School		Schools			1			Partially Damaged Classrooms (Minor)	0	
SIQUIJOR	2				2				18,000,000	
San Juan	2				2				18,000,000	
Brgy Maite, San Juan, Siquijor		Roads	National		1				8,000,000	Damaged shore protection due to strong waves
Brgy Lalao, San Juan, Siquijor		Roads	National		1				10,000,000	Damaged shore protection due to strong waves
CEBU	5				14				0	
Cebu City	3				4				0	
Sawang Calero Elementary School		Schools			1			Partially Damaged Classrooms (Major)	0	
Sawang Calero Elementary School		Schools			1			Partially Damaged Classrooms (Minor)	0	
Zapatera Elementary School (Night/Sped)		Schools			2			Totally Damaged Classrooms	0	

REGION PROVINCE CITY /MUNICIPALITY BARANGAY		TYPE	CLASSIFICATION	INFRASTRUCTURE	NUMBER OF DAMAGED	UNIT	QUANTITY	STATUS	COST(PHP)	REMARKS
Mandaue	2				10				0	
Subangdaku Elementary School		Schools			8			Partially Damaged Classrooms (Minor)	0	
Subangdaku Elementary School		School-hand-washing facilities			2				0	Damaged hand-washing facilities
NEGROS ORIENTAL	9				39				5,000,000	
No breakdown	7				36				0	
Sampiniton Elementary School		Schools			8			Partially Damaged Classrooms (Minor)	0	
Cabugan Elementary School		Schools			5			Partially Damaged Classrooms (Minor)	0	
Casalaan Elementary School		Schools			8			Partially Damaged Classrooms (Major)	0	
Basakan Elementary School		Schools			2			Partially Damaged Classrooms (Major)	0	
Canlukduhan Elementary School		Schools			3			Partially Damaged Classrooms (Major)	0	
Nasipit Elementary School		School-hand-washing facilities			1				0	Damaged hand-washing facilities
Casalaan Elementary School		School-hand-washing facilities			9				0	Damaged hand-washing facilities
Santa Catalina	1				2				5,000,000	
Nabagang, Poblacion		Collapsed Nagbagang Seawall and Road Slip 2 (Major Slip)	National	Roads and Flood Mitigation Structures	2			Collapsed Nagbagang Seawall and Road Slip 2 (Major Slip); scouring and caving in underneath the road pavement due to high sea waves during the onslaught of T.S. Paeng with an estimated volume of damage = 720 cu.m.	5,000,000	Needs immediate rehabilitation to protect the existing structures from further damage and ensure the safety of the affected areas.
Bayawan (Tulong)	1				1				0	

REGION PROVINCE CITY /MUNICIPALITY BARANGAY		TYPE	CLASSIFICATION	INFRASTRUCTURE	NUMBER OF DAMAGED	UNIT	QUANTITY	STATUS	COST(PHP)	REMARKS
Villasol		Roads	National	K0139+200, LS, Bayawan-Kabankalan Road	1	Meter		One lane passable	0	Needs construction of road slope stabilization control (slope protection structure) to prevent further damage to road pavement
REGION 10	5				5				110,050,000	
MISAMIS ORIENTAL	5				5				110,050,000	
Jasaan	2				2				0	
San Nicolas		Spillway	Local	Spillway	1				0	Not passable
Solana		Spillway	Local	Spillway	1				0	Not passable
Lagonglong	2				2				110,000,000	
Dampil		Sea Wall	Local	Sea Wall	1				75,000,000	
Dampil		Sea Wall	Local	Sea Wall	1				35,000,000	
Lugait	1				1				50,000	
Biga		Coastline Riprap	Local	Coastline Riprap	1				50,000	
REGION 11	1				1				2,500,000	
DAVAO OCCIDENTAL	1				1				2,500,000	
Jose Abad Santos (Trinidad)	1				1				2,500,000	
		Schools	Local		1			- Major damage to its ceiling and fences	2,500,000	
REGION 12	1				1				0	
SARANGANI	1				1				0	
Maitum	1				1				0	
Mabay		Municipal Fishport Complex	Local	Maitum Fishport	1			Partially damage	0	Ongoing validation on the cost of damage
BARMM	28				39				511,200,000	
MAGUINDANAO	28				39				511,200,000	
Shariff Aguak (Maganoy)	1				1				3,000,000	
		Schools	Local	Schools	1				3,000,000	2 damaged classrooms
South Upi	1				1				9,000,000	
		Schools	Local	Schools	1				9,000,000	6 damaged classrooms
Datu Odin Sinsuat (Dinaig)	10				12				119,700,000	

REGION PROVINCE CITY /MUNICIPALITY BARANGAY		TYPE	CLASSIFICATION	INFRASTRUCTURE	NUMBER OF DAMAGED	UNIT	QUANTITY	STATUS	COST(PHP)	REMARKS
		Schools	Local	Schools	3				62,500,000	45 damaged classrooms
Tapian		Health facilities	Local	Tapian BHS	1			Partially Damaged	700,000	Non-functional
Kusiong		Health facilities	Local	Kusiong BHS	1			Partially Damaged	500,000	Non-functional
		Bridges	Local	Ledepan Bridge,	1				20,000,000	Abutment of the bridge tilted
		Bridges	Local	Tapian Bridge, K1866+705	1				20,000,000	Collapsed Bridge
		Roads	Local	K1857+000 Highway Tamontaka to Junction Tapian Wharf Road	1				5,000,000	
		Bridges	Local	Broce-Semba RCDG Bridge	1				2,000,000	
		Bridges	Local	Dimapatoy RCDG Bridge	1				2,000,000	
		Bridges	Local	Kusiong Bridge	1				2,000,000	
		Masjid	Local	Tulugan Mosque	1			Totally Damaged	5,000,000	
Kabuntalan (Tumbao)	1				6				30,500,000	
		Schools	Local	Schools	6				30,500,000	27 damaged classrooms
Parang	2				3				51,500,000	
		Schools	Local	Schools	2				11,500,000	7 damaged classrooms
		Bridges	Local	Nituan Bridge, K1878+359	1				40,000,000	Collapsed Bridge
Sultan Kudarat (Nuling)	1				1				12,000,000	
		Schools	Local	Schools	1				12,000,000	4 damaged classrooms
Buldon	2				2				15,000,000	
		Roads	Local	Parang-Buldon Road	1				5,000,000	
		Bridges	Local	Oring Bridge	1				10,000,000	
Datu Hoffer	2				2				40,000,000	
		Bridges	Local	Kabulnan Bridge, K1796+125	1				20,000,000	Abutment was exposed

REGION PROVINCE CITY /MUNICIPALITY BARANGAY		TYPE	CLASSIFICATION	INFRASTRUCTURE	NUMBER OF DAMAGED	UNIT	QUANTITY	STATUS	COST(PHP)	REMARKS
		Flood control	Local	FY 2021 Protection Dike	1				20,000,000	Ongoing construction of Protection Dike was Damaged due to overflowing river caused by STS PAENG
Guindulungan	2				2				60,000,000	
		Roads	Local	FY 2019 Slope Protection, Concreting of Muti-Ahan Road	1				30,000,000	Ongoing construction of Slope Protection and Concreting of Road was Damaged due to overflowing river caused by STS PAENG
		Flood control	Local	RI 2021 Slope Protection of Muti-Ahan Road Phase 2	1				30,000,000	Ongoing construction of Slope Protection was Damaged due to overflowing river caused by STS PAENG
Matanog	1				1				30,000,000	
		Bridges	Local	Sarakan Bridge, K1897+922	1				30,000,000	Abutment Failure
Sultan Kudarat	1				1				8,000,000	
		Bridges	Local	Simuay Bridge	1				8,000,000	Piles were exposed from Natural Ground Level to the top of the Foundation
Sultan Mastura	2				2				110,000,000	
		Bridges	Local	Tambu-Tapayan Bridge	1				10,000,000	Abutment was exposed
		Flood control	Local	Sultan Mastura Riverbank Protection	1			Partially Damaged	100,000,000	
Talitay	1				1				0	
		Roads	Local	Provincial Road connecting Talitay and Datu Odin Sinsuat	1				0	
Upi	1				4				22,500,000	
		Schools	Local	Schools	4				22,500,000	21 damaged classrooms
CAR	118				55				736,841,482.19	

REGION PROVINCE CITY /MUNICIPALITY BARANGAY		TYPE	CLASSIFICATION	INFRASTRUCTURE	NUMBER OF DAMAGED	UNIT	QUANTITY	STATUS	COST(PHP)	REMARKS
BENGUET	33				27				186,364,030	
Tuba	3				3				33,769,014	
Taloy Sur		Utility Services Facilities	Local	Transformer	2			Busted	28,590,885	For replacement
Camp 3		Utility Services Facilities	Local	Pole	1			Collapsed	4,841,757	For replacement
Tadiangan		Utility Services Facilities	Local	Cross Arm	0			Bent	336,372	For replacement
Baguio	10				7				60,476,107	
Ferdinand		Utility Services Facilities	Local	Transformer	3			Busted	30,727,701	For replacement
Bakakeng Central		Utility Services Facilities	Local	Leaning Pole	0				289,852	Correction of leaning pole
Bakakeng Central		Utility Services Facilities	Local	Pole	0				82,877	Correction of nearly detached top section of pole
Legarda-Burnham Kisdad		Utility Services Facilities	Local	Pole	0				289,852	Correction of Leaning Pole
Pacdal		Utility Services Facilities	Local	Pole	1			Broken	9,357,355	For replacement
Fort Del Pilar		Utility Services Facilities	Local	Pole	1			Bent	3,318,616	For replacement
Pinsao Proper		Utility Services Facilities	Local	Secondary Pole	1				3,125,148	Replacement of collapsed secondary pole
Session Road		Utility Services Facilities	Local	Pole	1				10,784,706	For replacement
Camp 7		Roads	National	K0246+010 - K0246+020, Kennon Road	0			Damaged Slope Protection	1,000,000	Installed barricades and warning signs for the safety of the travelling public.
Pucusan		Roads	National	K0255+151 - K0253+251, Leonard Wood Road	0			Damaged Slope Protection	1,500,000	Installed barricades and warning signs for the safety of the travelling public.
Bokod	5				4				26,067,395	
Daclan		Utility Services Facilities	Local	Pole	1			Broken	11,235,008	For replacement
Tikey		Utility Services Facilities	Local	Primary Lines	1				6,212,398	Rerouting of primary lines damaged by collapsed pine tree

REGION PROVINCE CITY /MUNICIPALITY BARANGAY		TYPE	CLASSIFICATION	INFRASTRUCTURE	NUMBER OF DAMAGED	UNIT	QUANTITY	STATUS	COST(PHP)	REMARKS
Bobok Bisal		Utility Services Facilities	Local	Pole	0				3,336,963	Replacement of primary pole with cracked base
Daclan		Utility Services Facilities	Local	Pole	1			Bent	4,283,026	For replacement
		Schools	Local	Public Schools	1				1,000,000	Line 10 Primary School - Palpalan (2 Classrooms with major damage)
Itogon	3				3				20,970,821	
Dalupirip		Utility Services Facilities	Local	Crossarm	0			Broken	914,891	For replacement
Virac		Utility Services Facilities	Local	Pole	1			Broken	8,704,644	For replacement of broken pole and replacement of damaged structures
Tuding		Utility Services Facilities	Local	Pole	2				11,351,286	For replacement
Mankayan	2				2				7,244,064	
Guinaoang		Utility Services Facilities	Local	Pole	1				7,204,064	For replacement
		Schools	Local		1				40,000	Mogao Elementary School (2 Classrooms with minor damage; 1 damaged toilet)
Buguias	1				1				6,876,741	
Buyacaoan		Utility Services Facilities	Local	Pole	1				6,876,741	For replacement
Sablan	2				2				6,435,971	
Bayabas		Utility Services Facilities	Local	Secondary line	1				18,075	Correction of cut secondary line
Banangan		Utility Services Facilities	Local	Pole	1			Collapsed	6,417,896	For replacement
Bakun	1				1				5,307,628	
Gambang		Utility Services Facilities	Local	Pole	1			Collapsed	5,307,628	For replacement
Atok	1				2				13,366,902	
Paoay		Utility Services Facilities	Local	Pole	2			Collapsed	13,366,902	For replacement
La Trinidad	2				1				309,852	

REGION PROVINCE CITY /MUNICIPALITY BARANGAY		TYPE	CLASSIFICATION	INFRASTRUCTURE	NUMBER OF DAMAGED	UNIT	QUANTITY	STATUS	COST(PHP)	REMARKS
Bineng		Utility Services Facilities	Local	Pole	0			Leaning	289,852	Correction of Leaning Pole
		Schools	Local		1				20,000	Benguet National High School-Main (1 Classroom with minor damage)
Kapangan	1				0				3,779,535	
Gadang		Utility Services Facilities	Local	Intermediate Pole	0				3,779,535	Installation of intermediate pole
Kabayan	2				1				1,760,000	
		Schools	Local		1				60,000	Tinaleb Elementary School (3 Classrooms with minor damage)
Duacan		Roads	National	K0328+950 - K0328+966, Congressman Andres Acop Cosalan Road	0			Roadslip	1,700,000	Immediate restoration of damaged structure is needed for the safety of the travelling public.
ABRA	13				22				87,180,000	
Bangued	1				1				0	
		Schools	Local		1				0	Sagap Elementary School (1 damaged toilet)
Boliney	1				2				9,060,000	
		Schools	Local		2				9,060,000	Dumagas Elementary School (3 Classrooms that are totally damaged; 3 Classrooms with major damage; 1 Classroom with minor damage; 1 Damaged toilet; 1 Damaged hand-washing facility); Lawigan Primary School (2 Classrooms with minor damage)
Bucay	1				1				1,500,000	

REGION PROVINCE CITY /MUNICIPALITY BARANGAY		TYPE	CLASSIFICATION	INFRASTRUCTURE	NUMBER OF DAMAGED	UNIT	QUANTITY	STATUS	COST(PHP)	REMARKS
		Schools	Local		1				1,500,000	Dugong National High School (3 Classrooms with major damage; 2 Damaged toilets; 2 Damaged hand-washing facilities)
Bucloc	1				1				20,000	
		Schools	Local		1				20,000	Daldalao Elementary School (1 Classroom with minor damage)
La Paz	1				1				7,520,000	
		Schools	Local		1				7,520,000	Pidipid Elementary School (3 Classrooms that are totally damaged; 1 Classroom with minor damage)
Lagayan	1				1				1,520,000	
		Schools	Local		1				1,520,000	Pang-ot Elementary School (3 Classrooms with major damage; 1 Classroom with minor damage)
Langiden	1				2				80,000	
		Schools	Local		2				80,000	Mabungtot Elementary School (4 Classrooms with minor damage); 3 Damaged toilets; 2 Damaged hand-washing facilities
Licuan-Baay (Licuan)	1				1				520,000	
		Schools	Local		1				520,000	Bulbulala Elementary School (1 Classroom with major damage; 1 Classroom with minor damage)
Pidigan	1				3				11,540,000	

REGION PROVINCE CITY /MUNICIPALITY BARANGAY		TYPE	CLASSIFICATION	INFRASTRUCTURE	NUMBER OF DAMAGED	UNIT	QUANTITY	STATUS	COST(PHP)	REMARKS
		Schools	Local		3				11,540,000	Yuyeng Primary School (1 Classroom totally damaged); Nagdaingan Elementary School (3 Classrooms that are totally damaged; 2 Classrooms with major damage; 1 damaged toilet; 1 Damaged hand-washing facility); Suyo National High School (1 Classrooms with major damage; 2 Classrooms with minor damage; 1 Damaged toilet; 1 Damaged hand-washing facility)
San Juan	1				2				34,820,000	
		Schools	Local		2				34,820,000	Alimosgan Elementary School (3 Classrooms with major damage; 5 Classrooms with minor damage; 1 Damaged hand-washing facility); Supiil Elementary School (11 Classrooms that are totally damaged; 11 Classrooms with major damage; 11 Classrooms with minor damage)
Tayum	1				1				9,060,000	
		Schools	Local		1				9,060,000	Velasco Elementary School (3 Classrooms that are totally damaged; 3 Classrooms with major damage; 3 Classrooms with minor damage; 3 damaged toilets)
Tubo	1				2				4,020,000	

REGION PROVINCE CITY /MUNICIPALITY BARANGAY		TYPE	CLASSIFICATION	INFRASTRUCTURE	NUMBER OF DAMAGED	UNIT	QUANTITY	STATUS	COST(PHP)	REMARKS
		Schools	Local		2				4,020,000	Pananuman Primary School (1 Classroom totally damaged); Supo Elementary School (3 Classrooms with major damage; 1 Classroom with minor damage)
Villaviciosa	1				4				7,520,000	
		Schools	Local		4				7,520,000	Bol-lilising Elementary School (1 Classroom with minor damage); Lagaosian Elementary School (3 Classrooms with major damage; 2 Damaged hand-washing facilities); Tamac Elementary School (2 Classrooms with major damage); Tuquib Integrated School (10 Classrooms with major damage)
KALINGA	40				2				177,512,452.19	
Pasil	7				1				79,520,000	
		Schools	Local		1				20,000	Central Pasil National High School (1 Classroom with minor damage)
Dangtalan		Roads	National	K0461+900 - K0462+100, Lubuagan-Batong buhay Road	0			Road Cut with Damaged Slope Protection	50,000,000	Proposed Slope Protection, Drainage Structure and PCCP
Dangtalan		Roads	National	K0462+100 - K0462+130, Lubuagan-Batong buhay Road	0			Road Cut	7,000,000	Proposed Slope Protection, Drainage Structure and PCCP
Dangtalan		Roads	National	K0462+800 - K0462+855, Lubuagan-Batong buhay Road	0			Road Cut with Damaged Slope Protection	9,000,000	Proposed Slope Protection, Drainage Structure and PCCP

REGION PROVINCE CITY /MUNICIPALITY BARANGAY		TYPE	CLASSIFICATION	INFRASTRUCTURE	NUMBER OF DAMAGED	UNIT	QUANTITY	STATUS	COST(PHP)	REMARKS
Dangtalan		Roads	National	K0463+300 - K0463+320, Lubuagan-Batong buhay Road	0			Damaged Slope Protection	2,000,000	Proposed Slope Protection, Drainage Structure and PCCP
Dangtalan		Roads	National	K0463+950 - K0464+000, Lubuagan-Batong buhay Road	0			Road Slip	10,000,000	Proposed Slope Protection, Drainage Structure and PCCP
Balinciagao		Roads	National	K0471+400 - K0471+422, Kalinga-Abra Road	0			Road Slip	1,500,000	Proposed Slope Protection, Drainage Structure and PCCP
Tabuk	9				1				23,244,677.4	
		Schools	Local		1				100,000	Tabuk City Central School (5 Classrooms with minor damage)
Dupag		Roads	National	K0472+800, Mt. Province Bdry.-Calanan-Pinukpuk-Abbut Rd (Cagaluan-Calanan Section)	0			Washout embankment and Scoured Crib wall	200,000	
Naneng		Roads	National	K0475+600, Mt. Province Bdry.-Calanan-Pinukpuk-Abbut Rd (Cagaluan-Calanan Section)	0			Washout Crib wall	200,000	
Bado Dangwa		Roads	National	K0487+608 - K0487+641, Bado Dangwa	0			Totally washed out Crib wall	1,153,760.11	
Cudal		Roads	National	K0504+858 - K0504+888, Bulanao- Paracelis Road	0			Road Slip, Hanging Pavement	1,500,000	
Nambaran		Roads	National	K0513+414 - K0513+447, Kalinga - Cagayan Road	0			Collapse stone masonry, cracks on retaining wall	200,000	
New Tanglag		Flood control	National	Mega Dike Project along Chico River, Sta. 84 + 000 -Sta. 85 + 000 (Left Bank)	0			Totally washed out	10,390,917.29	
Suyang		Flood control	National	Suyang Flood Control Sta 0+000-Sta 0+200	0			Damaged Revetment	5,000,000	

REGION PROVINCE CITY /MUNICIPALITY BARANGAY		TYPE	CLASSIFICATION	INFRASTRUCTURE	NUMBER OF DAMAGED	UNIT	QUANTITY	STATUS	COST(PHP)	REMARKS
Amlao		Flood control	National	Amlao Creek Flood Control Sta 0+000 - Sta 0+150	0			Damaged Revetment	4,500,000	
No breakdown	1				0				600,000	
		Roads	National	K0528+400 - K0528+415, Mt. Province Bdry.-Calanan-Pinukpuk-Abbut Rd (Pinukpuk-Abbut Section)	0				600,000	
Pinukpuk	6				0				11,647,774.79	
Catabogán		Roads	National	K0533+792 - K0533+817, Mt. Province Bdry.-Calanan-Pinukpuk-Abbut Rd (Pinukpuk-Abbut Section)	0			Washout Slope protection and hanging pavement	2,000,000	
Catabogán		Roads	National	K0533+630 - K0533+645, Mt. Province Bdry.-Calanan-Pinukpuk-Abbut Rd (Pinukpuk-Abbut Section)	0			Washout Slope protection and hanging pavement	1,000,000	
Apatan		Roads	National	K0510+650 - K0510+670	0			Damaged Portion of Slope Protection	500,000	
Taga		Roads	National	K0517+250 - K0517+300	0			Road Cut and washout embankment	2,500,000	
Pinukpuk Junction		Roads	National	K0522+750 - K0522+800	0			Road Cut and washout embankment	4,000,000	
Mapaco		Flood control	National	SKaus/ Mapaco Flood Control, Mapaco Section	0			Totally washed out rubble concrete	1,647,774.79	
Lubuagan	12				0				43,500,000	
Poblacion		Roads	National	K0454+700 - K0454+740, Mt. Prov. Bdry. - Calanan-Pinukpuk-Abbut Road	0			Road Slip with Damaged Slope Protection	10,000,000	Proposed Slope Protection, Drainage Structure and PCCP
Dangoy		Roads	National	K0460+000 - K0460+006, Mt. Prov. Bdry. - Calanan-Pinukpuk-Abbut Road	0			Road Slip	1,000,000	Proposed Slope Protection, Drainage Structure and PCCP

REGION PROVINCE CITY /MUNICIPALITY BARANGAY		TYPE	CLASSIFICATION	INFRASTRUCTURE	NUMBER OF DAMAGED	UNIT	QUANTITY	STATUS	COST(PHP)	REMARKS
Lower Uma		Roads	National	K0464+850 - K0464+865, Lubuagan-Batong buhay Road	0			Road Slip	4,000,000	Proposed Slope Protection, Drainage Structure and PCCP
Lower Uma		Roads	National	K0465+200 - K0465+215, Lubuagan-Batong buhay Road	0			Road Slip	1,000,000	Proposed Slope Protection, Drainage Structure and PCCP
Lower Uma		Roads	National	K0465+250 - K0465+262, Lubuagan-Batong buhay Road	0			Road Slip	3,500,000	Proposed Slope Protection, Drainage Structure and PCCP
Lower Uma		Roads	National	K0466+550 - K0466+560, Lubuagan-Batong buhay Road	0			Damaged Slope Protection	1,000,000	Proposed Slope Protection, Drainage Structure and PCCP
Western		Roads	National	K0468+850 - K0468+860, Lubuagan-Batong buhay Road	0			Road Slip	3,000,000	Proposed Slope Protection, Drainage Structure and PCCP
Western		Roads	National	K0469+200 - K0469+225, Lubuagan-Batong buhay Road	0			Road Slip	8,000,000	Proposed Slope Protection, Drainage Structure and PCCP
Western		Roads	National	K0470+100 - K0470+110, Lubuagan-Batong buhay Road	0			Road Slip	3,500,000	Proposed Slope Protection, Drainage Structure and PCCP
Western		Roads	National	K0472+200 - K0472+205, Lubuagan-Batong buhay Road	0			Road Slip	1,000,000	Proposed Slope Protection, Drainage Structure and PCCP
Western		Roads	National	K0479+010 - K0479+025, Lubuagan-Batong buhay Road	0			Road Slip	4,000,000	Proposed Slope Protection, Drainage Structure and PCCP
Batongbuhay		Roads	National	K0479+300-K0479+315, Lubuagan-Batong buhay Road	0			Road Slip	3,500,000	Proposed Slope Protection, Drainage Structure and PCCP
Tinglayan	2				0				8,000,000	
Bangad		Roads	National	K0442+(-240) - K0442+(-180), Mt. Prov. Bdry. -Calanan-Pinukpuk-Abbut Road	0			Road Slip	4,000,000	Proposed Slope Protection, Drainage Structure and PCCP

REGION PROVINCE CITY /MUNICIPALITY BARANGAY		TYPE	CLASSIFICATION	INFRASTRUCTURE	NUMBER OF DAMAGED	UNIT	QUANTITY	STATUS	COST(PHP)	REMARKS
Bugnay		Roads	National	K0424+425 K0424+452, Mt. Prov. Bdry. -Calan an-Pinukpuk- Abbut Road	0			RoadSlip	4,000,000	Proposed Slope Protection, Drainage Structure and PCCP
Balbalan	3				0				11,000,000	
Balbalan Proper		Roads	National	K0484+(-072) - K0484+(-049), Kalinga-Abra Road	0			Road Slip	3,000,000	Proposed Slope Protection, Drainage Structure and PCCP
Balbalan Proper		Roads	National	K0484+065 - K0484+086, Kalinga-Abra Road	0			Road Slip	3,000,000	Proposed Slope Protection, Drainage Structure and PCCP
Pantikian		Roads	National	K0497+965 - K0497+997	0			Road Slip	5,000,000	Proposed Slope Protection, Drainage Structure and PCCP
MOUNTAIN PROVINCE	14				4				73,540,000	
Sadanga	3				1				24,020,000	
		Schools	Local		1				20,000	Saclit National High School (1 Classroom with minor damage)
Anabel		Roads	National	K0404+393 - K0404+428; K0405+470 - K0405+490, Mt. Province - Cagayan via Tabuk - Enrile Road	0			Damaged Slope Protection Structure and PCCP	8,000,000	For immediate rehabilitation to avoid further damage to the road section and to ensure safety of the riding public.
Poblacion		Roads	National	K0410+490 - K0410+560; K0412+200 - K0412+280, Mt. Province - Cagayan via Tabuk - Enrile Road	0			Damaged Slope Protection Structure and PCCP	16,000,000	For immediate rehabilitation to avoid further damage to the road section and to ensure safety of the riding public.
Sagada	1				1				40,000	
		Schools	Local		1				40,000	Kilong Elementary School (2 Classrooms with minor damage);
Tadian	2				2				7,000,000	

REGION PROVINCE CITY /MUNICIPALITY BARANGAY		TYPE	CLASSIFICATION	INFRASTRUCTURE	NUMBER OF DAMAGED	UNIT	QUANTITY	STATUS	COST(PHP)	REMARKS
		Schools	Local		2				4,500,000	Lenga Elementary School (3 Classrooms with major damage); Cagubatan National High School (1 Classroom totally damaged; 1 Classroom with major damage)
Balaoa		Roads	National	K0399+890 - K0399+930; K0401+090 - K0399+980; K0401+270 - K0401+300; K0401+510 - K0401+520, Mt. Province - Ilocos Sur via Tue Road	0			Damaged Slope Protection Structure and PCCP	2,500,000	For immediate rehabilitation to avoid further damage to the road section and to ensure safety of the riding public.
Bauko	1				0				1,530,000	
Sinto		Roads	National	K0342+940 - K0342+960	0			Damaged Slope Protection Structure and PCCP	1,530,000	For immediate rehabilitation to avoid further damage to the road section and to ensure safety of the riding public.
Sabangan	2				0				9,950,000	
Pingad and Bunayan		Roads	National	K0366+600 - K0366+650; K0366+770 - K0366+780; K0367+200 - K0367+230; K0368+550 - K0368+570; K0369+300 - K0369+330 Baguio - Bontoc Road	0			Damaged Slope Protection Structure and PCCP	8,600,000	For immediate rehabilitation to avoid further damage to the road section and to ensure safety of the riding public.
Supang		Roads	National	K0416+025 - K0416+045, K0416+600 - K0416+620, Mt. Province - Ilocos Sur via Tue Road	0			Damaged Slope Protection Structure and PCCP	1,350,000	For immediate rehabilitation to avoid further damage to the road section and to ensure safety of the riding public.
Bontoc	3				0				16,000,000	

REGION PROVINCE CITY /MUNICIPALITY BARANGAY		TYPE	CLASSIFICATION	INFRASTRUCTURE	NUMBER OF DAMAGED	UNIT	QUANTITY	STATUS	COST(PHP)	REMARKS
Bontoc Ili		Roads	National	K0387+600 - K0387+700; K0389+580 - K0389+600, Baguio - Bontoc Road	0			Damaged Slope Protection Structure and PCCP	10,000,000	For immediate rehabilitation to avoid further damage to the road section and to ensure safety of the riding public.
Talubin		Roads	National	K0372+900 - K0372+925, Mt. Province - Nueva Vizcaya Road	0			Damaged Slope Protection Structure and PCCP	3,000,000	For immediate rehabilitation to avoid further damage to the road section and to ensure safety of the riding public.
Samoki		Roads	National	K0384+200 - K0384+225, Mt. Province - Nueva Vizcaya Road	0			Damaged Slope Protection Structure and PCCP	3,000,000	For immediate rehabilitation to avoid further damage to the road section and to ensure safety of the riding public.
Paracelis	2				0				15,000,000	
Poblacion		Roads	National	K0460+700 - K0460+790, Jct. Talubin - Barlig - Natonin - Paracelis - Calaccad Road	0			Road slip with damaged PCCP and slope protection	9,000,000	For immediate rehabilitation to avoid further damage to the road section and to ensure safety of the riding public.
Palitud		Roads	National	CH 15965 - CH 15985	0			Road Slip	6,000,000	For immediate rehabilitation to avoid further damage to the road section and to ensure safety of the riding public.
APAYAO	5				0				46,050,000	
Kabugao	4				0				37,800,000	
Bulu		Roads	National	K0609+200-K0609+280, Kabugao - Pudtol - Luna - Cagayan Bdry Road	0			Slide prone area	5,000,000	Needs slope protection due to slide prone area
Malabanig		Roads	National	K0609+250-K0609+265, Apayao - Ilocos Norte Road	0			Scoured shoulder and damaged PCCP Carriageway and curb and gutter	1,300,000	Needs construction of embankment protection and replacement of damaged structures

REGION PROVINCE CITY /MUNICIPALITY BARANGAY		TYPE	CLASSIFICATION	INFRASTRUCTURE	NUMBER OF DAMAGED	UNIT	QUANTITY	STATUS	COST(PHP)	REMARKS
Madduang		Roads	National	K0616+220 - K0616+250, Apayao - Ilocos Norte Road	0			Damaged Existing Slope Protection (Retaining Wall)	1,500,000	Needs replacement of damaged structures.
Madatag		Roads	National	K0623+600 - K0623+690, Apayao - Ilocos Norte Road	0				30,000,000	Needs road widening, construction of slope protection and replacement of damaged structures.
Calanasan	1				0				8,250,000	
Naguilian		Roads	National	K0672+1180 - K0672+1280, Claveria - Calanasan - Kabugao Road	0			Road Cut with damaged PCCP and slope protection	8,250,000	improvement of slope and construction of Cribwall, PCCP and gravity wall.
IFUGAO	13				0				166,195,000	
Tinoc	5				0				136,500,000	
Tulludan		Roads	National	K0401+050 - K0401+200, Banaue - Hungduan - Benguet Bdry Road	0			Road Slip and slope collapse	4,500,000	Immediate restoration of damaged structure is needed to prevent further aggravation and for the safety of the travelling public.
Tukucan		Roads	National	K0402+200 - K0402+700, Banaue - Hungduan - Benguet Bdry Road	0			Road Slip and slope collapse	45,000,000	Immediate restoration of damaged structure is needed to prevent further aggravation and for the safety of the travelling public.
Tukucan		Roads	National	K0402+700 - K0403+000, Banaue - Hungduan - Benguet Bdry Road	0			Road Slip and slope collapse	30,000,000	Immediate restoration of damaged structure is needed to prevent further aggravation and for the safety of the travelling public.

REGION PROVINCE CITY /MUNICIPALITY BARANGAY		TYPE	CLASSIFICATION	INFRASTRUCTURE	NUMBER OF DAMAGED	UNIT	QUANTITY	STATUS	COST(PHP)	REMARKS
Gumhang		Roads	National	K0351+800 - K0351+900, Kiangan - Tinoc - Buguias Road	0			Damaged stone masonry, PCCP and concrete parapet	12,000,000	Immediate restoration of damaged structure is needed to prevent further aggravation and for the safety of the travelling public.
Gumhang		Roads	National	K0354+200 - K0354+500, Kiangan - Tinoc - Buguias Road	0			Damaged stone masonry, PCCP, concrete parapet and cross drainage	45,000,000	Immediate restoration of damaged structure is needed to prevent further aggravation and for the safety of the travelling public.
Kiangan	2				0				23,000,000	
Poblacion		Roads	National	K0323+750 - K0323+850, Kiangan - Tinoc - Buguias Road	0			Damaged stone masonry and PCCP	10,000,000	Immediate restoration of damaged structure is needed to prevent further aggravation and for the safety of the travelling public.
Nagacadan		Roads	National	K0327+000 - K0327+200, Kiangan - Tinoc - Buguias Road	0			Damaged Breast wall and PCCP	13,000,000	Immediate restoration of damaged structure is needed to prevent further aggravation and for the safety of the travelling public.
Banaue	2				0				2,700,000	
Viewpoint		Roads	National	K0349+158 - K0349+178, Nueva Vizcaya - Ifugao - Mt. Province Bdry Road	0			Eroded Shoulder	1,300,000	
Bocos		Roads	National	K0341+(-100) - K0341+(-082), Banaue - Mayoyao - Alfonso Lista - Isabela Bdry. Road	0			Eroded Shoulder	1,400,000	
Aguinaldo	4				0				3,995,000	

REGION PROVINCE CITY /MUNICIPALITY BARANGAY		TYPE	CLASSIFICATION	INFRASTRUCTURE	NUMBER OF DAMAGED	UNIT	QUANTITY	STATUS	COST(PHP)	REMARKS
Galonogon		Roads	National	K0406+812 - K0406+847, Banaue - Mayoyao - Alfonso Lista - Isabela Bdry. Road	0			Eroded Shoulder	1,280,000	
Galonogon		Roads	National	K0410+340 - K0410+366, Banaue - Mayoyao - Alfonso Lista - Isabela Bdry. Road	0			Eroded Shoulder	840,000	
Damag		Roads	National	K0405+900 - K0405+912	0			Eroded Shoulder	525,000	
Monggayang		Roads	National	K0416+510 - K0416+550, Ubao - Taang Road	0			Eroded Shoulder	1,350,000	

OTHER DAMAGED ASSETS as of (November 18, 2022 08:00)

REGION PROVINCE CITY /MUNICIPALITY BARANGAY		CLASSIFICATION	PARTICULARS/ NAME OF ASSET	UNIT	QUANTITY	COST(PHP)	REMARKS
GRAND TOTAL	54				43,969	1,000,000	
REGION 5	1				0	1,000,000	
CAMARINES SUR	1				0	1,000,000	
Pasacao	1				0	1,000,000	
		Electronics			0	1,000,000	
REGION 6	17				17,997	0	
ILOILO	3				364	0	
No breakdown	3				364	0	
		Toilets		pieces	5	0	
		Handwashing facilities		pieces	1	0	
		Educational Materials		pieces	358	0	
CAPIZ	2				5,246	0	
No breakdown	2				5,246	0	
		Educational Materials		pieces	5,221	0	
		Furniture		pieces	25	0	
AKLAN	3				75	0	

REGION PROVINCE CITY /MUNICIPALITY BARANGAY		CLASSIFICATION	PARTICULARS/ NAME OF ASSET	UNIT	QUANTITY	COST(PHP)	REMARKS
No breakdown	3				75	0	
		Furniture		pieces	69	0	
		Handwashing facilities		pieces	1	0	
		Toilets		pieces	5	0	
NEGROS OCCIDENTAL	9				12,312	0	
No breakdown	5				10,640	0	
		Electronics	computer equipment	unit	14	0	
		Educational Materials		pieces	10,310	0	
		Furniture		pieces	281	0	
		Toilets		pieces	18	0	
		Handwashing facilities		pieces	17	0	
San Carlos	2				1,505	0	
		Educational Materials		pieces	1,500	0	
		Furniture		pieces	5	0	
Himamaylan	2				167	0	
		Educational Materials		pieces	120	0	
		Furniture		pieces	47	0	
REGION 7	23				23,970	0	
CEBU	1				30	0	
Mandaue	1				30	0	
		Furniture	School Furnitures	unit	30	0	Subangdaku Elementary School
NEGROS ORIENTAL	22				23,940	0	
No breakdown	22				23,940	0	
		Furniture	School Furnitures	unit	30	0	Nasipit Elementary School
		Educational Materials	Learning materials	pieces	200	0	Nasipit Elementary School
		Furniture	School Furnitures	unit	10	0	Nagbalaye High School
		Educational Materials	Learning materials	pieces	230	0	Nagbalaye High School
		Educational Materials	Learning materials	pieces	230	0	Sandulot Elementary School
		Educational Materials	Learning materials	pieces	250	0	Mantuyop Elementary School
		Educational Materials	Learning materials	pieces	50	0	Siaton Science High School

REGION PROVINCE CITY /MUNICIPALITY BARANGAY		CLASSIFICATION	PARTICULARS/ NAME OF ASSET	UNIT	QUANTITY	COST(PHP)	REMARKS
		Electronics	Computers	unit	7	0	Nasipit Elementary School
		Educational Materials	Learning materials	pieces	200	0	Cabugan Elementary School
		Furniture	School Furnitures	unit	40	0	Casalaan Elementary School
		Educational Materials	Learning materials	pieces	20,947	0	Casalaan Elementary School
		Electronics	Computers	unit	8	0	Casalaan Elementary School
		Furniture	School Furnitures	unit	10	0	Danawan Elementary School
		Educational Materials	Learning materials	pieces	10	0	Danawan Elementary School
		Educational Materials	Learning materials	pieces	232	0	Basakan Elementary School
		Furniture	School Furnitures	unit	100	0	Canlukduhan Elementary School
		Educational Materials	Learning materials	pieces	230	0	Canlukduhan Elementary School
		Educational Materials	Learning materials	pieces	100	0	Albiga Elementary School
		Educational Materials	Learning materials	pieces	50	0	Sumaliring Elementary School
		Furniture	School Furnitures	unit	5	0	Datag Elementary School
		Educational Materials	Learning materials	pieces	1,000	0	Datag Elementary School
		Electronics	Computer	unit	1	0	Datag Elementary School
REGION 12	4				238	0	
SARANGANI	4				238	0	
Alabel	1				11	0	
		Fishing Boats		units	11	0	
Maasim	1				136	0	
		Fishing Boats		units	136	0	
Malapatan	1				22	0	
		Fishing Boats		units	22	0	
Kiamba	1				69	0	
		Fishing Boats		units	69	0	
BARMM	4				35	0	
MAGUINDANAO	4				35	0	
Datu Blah T. Sinsuat	4				35	0	

REGION PROVINCE CITY /MUNICIPALITY BARANGAY		CLASSIFICATION	PARTICULARS/ NAME OF ASSET	UNIT	QUANTITY	COST(PHP)	REMARKS
		Vehicles	Motorboats	unit	9	0	Damaged
		Vehicles	Motor	unit	2	0	Missing
		Vehicles	Fuso Canter	unit	3	0	Damaged
		Draft Animals	Draft Animals	unit	21	0	Drowned
	CAR				1,729	0	
	ABRA				1,718	0	
	No breakdown				1,718	0	
		Furniture	Armchairs	pieces	155	0	Velasco Elementary School - 50 Nagdaingan Elementary School - 5 Quillat Elementary School - 50 Bolbolo Elementary School - 5 Lagaosian Elementary School - 15 Dumagas Elementary School - 10 Suyo National High School - 20
		Educational Materials	Learning resources used for instruction	pieces	1,525	0	Yuyeng Primary School - 315 Velasco Elementary School - 50 Tukipa Primary School - 7 Nagdaingan Elementary School - 45 Quillat Elementary School - 350 Lagaosian Elementary School - 100 Dumagas Elementary School - 50 Supiil Elementary School - 500 Suyo National High School - 50 Tuquib Integrated School - 58

REGION PROVINCE CITY /MUNICIPALITY BARANGAY		CLASSIFICATION	PARTICULARS/ NAME OF ASSET	UNIT	QUANTITY	COST(PHP)	REMARKS
		Electronics	Computer equipment used for instruction	pieces	38	0	Velasco Elementary School - 10 Nagdaingan Elementary School - 12 Quillat Elementary School - 1 Bol-lilising Elementary School - 1 Lagaosian Elementary School - 3 Pang-ot Elementary School - 7 Dumagas Elementary School - 3 Suyo National High School - 1
MOUNTAIN PROVINCE	1				5	0	
No breakdown	1				5	0	
		Furniture	Armchairs	pieces	5	0	Cagubatan National High School - 5
BENGUET	1				6	0	
No breakdown	1				6	0	
		Electronics	Computer equipment used for instruction	pieces	6	0	Tawangan Elementary School - 6

CLASS SUSPENSION as of (November 18, 2022 08:00)

REGION PROVINCE CITY /MUNICIPALITY BARANGAY		LEVEL FROM	LEVEL TO	TYPE	DATE OF SUSPENSION	TIME OF SUSPENSION	DATE RESUMED	TIME RESUMED	REMARKS
GRAND TOTAL	676								
REGION 1	3								
ILOCOS NORTE	2								
Bangui	1								
		Pre-school	Secondary	All	27 October 2022				Restored (as per coordination to Ilocos Norte PDRRMO focal)
San Nicolas	1								
		Pre-school	Secondary	All	27 October 2022				Restored (as per coordination to Ilocos Norte PDRRMO focal)

REGION PROVINCE CITY /MUNICIPALITY BARANGAY		LEVEL FROM	LEVEL TO	TYPE	DATE OF SUSPENSION	TIME OF SUSPENSION	DATE RESUMED	TIME RESUMED	REMARKS
LA UNION	1								
Sudipen	1								
		Pre-school	Tertiary	All	28 October 2022				Restored (as per coordination to Ilocos Sur PDRMO focal)
REGION 2	10								
CAGAYAN	9								
Tuguegarao	1								
		Pre-school	Tertiary	All	29 October 2022		07 November 2022		Declaration of LCE
Alcala	1								
		Pre-school	Tertiary	All	02 November 2022		04 November 2022		Declaration of LCE
Amulung	1								
		Pre-school	Tertiary	All	02 November 2022		04 November 2022		Declaration of LCE
Aparri	1								
		Pre-school	Tertiary	All	02 November 2022		03 November 2022		Declaration of LCE
Enrile	1								
		Pre-school	Tertiary	All	02 November 2022		04 November 2022		Declaration of LCE
		Primary	Primary	Public	02 November 2022		07 November 2022		Enrile West Central School and Lanna Elementary School due to flood.
Gattaran	1								
		Pre-school	Tertiary	All	02 November 2022		03 November 2022		Declaration of LCE
Iguig	1								
		Pre-school	Tertiary	All	02 November 2022		03 November 2022		Declaration of LCE
Lal-lo	1								
		Pre-school	Tertiary	All	29 October 2022		03 November 2022		Declaration of LCE
Solana	1								
		Pre-school	Tertiary	All	02 November 2022		03 November 2022		Declaration of LCE
ISABELA	1								
Ilagan	1								
		Pre-school	Tertiary	All	29 October 2022		03 November 2022		All school-related activities cancelled
REGION 3	59								
AURORA	8								
BALER	1								

REGION PROVINCE CITY /MUNICIPALITY BARANGAY		LEVEL FROM	LEVEL TO	TYPE	DATE OF SUSPENSION	TIME OF SUSPENSION	DATE RESUMED	TIME RESUMED	REMARKS
					29 October 2022		02 November 2022		Classes resumed on 02 Nov 2022
CASIGURAN	1								
					29 October 2022		02 November 2022		Classes resumed on 02 Nov 2023
DILASAG	1								
					29 October 2022		02 November 2022		Classes resumed on 02 Nov 2024
DINALUNGAN	1								
					29 October 2022		02 November 2022		Classes resumed on 02 Nov 2025
DINGALAN	1								
					29 October 2022		02 November 2022		Classes resumed on 02 Nov 2026
DIPACULAO	1								
					29 October 2022		02 November 2022		Classes resumed on 02 Nov 2027
MARIA AURORA	1								
					29 October 2022		02 November 2022		Classes resumed on 02 Nov 2028
SAN LUIS	1								
					29 October 2022		02 November 2022		Classes resumed on 02 Nov 2029
BATAAN	12								
ABUCAY	1								
					29 October 2022		02 November 2022		Classes resumed on 02 Nov 2022
BAGAC	1								
					29 October 2022		02 November 2022		Classes resumed on 02 Nov 2023
BALANGA CITY	1								
					29 October 2022		02 November 2022		Classes resumed on 02 Nov 2024
DINALUPIHAN	1								
					29 October 2022		02 November 2022		Classes resumed on 02 Nov 2025
HERMOSA	1								
					29 October 2022		02 November 2022		Classes resumed on 02 Nov 2026
LIMAY	1								

REGION PROVINCE CITY /MUNICIPALITY BARANGAY		LEVEL FROM	LEVEL TO	TYPE	DATE OF SUSPENSION	TIME OF SUSPENSION	DATE RESUMED	TIME RESUMED	REMARKS
					29 October 2022		02 November 2022		Classes resumed on 02 Nov 2027
MARIVELES	1								
					29 October 2022		02 November 2022		Classes resumed on 02 Nov 2028
MORONG	1								
					29 October 2022		02 November 2022		Classes resumed on 02 Nov 2029
ORANI	1								
					29 October 2022		02 November 2022		Classes resumed on 02 Nov 2030
ORION	1								
					29 October 2022		02 November 2022		Classes resumed on 02 Nov 2031
PILAR	1								
					29 October 2022		02 November 2022		Classes resumed on 02 Nov 2032
SAMAL	1								
					29 October 2022		02 November 2022		Classes resumed on 02 Nov 2033
BULACAN	6								
ANGAT	1								
					29 October 2022		02 November 2022		Classes resumed on 02 Nov 2022
BOCAUE	1								
					29 October 2022		02 November 2022		Classes resumed on 02 Nov 2023
GUIGUINTO	1								
					29 October 2022		02 November 2022		Classes resumed on 02 Nov 2024
MALOLOS CITY	1								
					29 October 2022		02 November 2022		Classes resumed on 02 Nov 2025
MARILAO	1								
					29 October 2022		02 November 2022		Classes resumed on 02 Nov 2026
OBANDO	1								
					29 October 2022		02 November 2022		Classes resumed on 02 Nov 2027
PAMPANGA	20								

REGION PROVINCE CITY /MUNICIPALITY BARANGAY		LEVEL FROM	LEVEL TO	TYPE	DATE OF SUSPENSION	TIME OF SUSPENSION	DATE RESUMED	TIME RESUMED	REMARKS
APALIT	1								
					29 October 2022		07 November 2022		
BACOLOR	1								
					29 October 2022		02 November 2022		
CANDABA	1								
					29 October 2022		02 November 2022		
FLORIDABLANCA	1								
					29 October 2022		02 November 2022		
GUAGUA	1								
					29 October 2022		02 November 2022		
LUBAO	1								
					29 October 2022		02 November 2022		
MABALACAT CITY	1								
					29 October 2022		02 November 2022		
MACABEBE	1								
					29 October 2022		07 November 2022		
MAGALANG	1								
					29 October 2022		02 November 2022		
MASANTOL	1								
					29 October 2022		07 November 2022		
MEXICO	1								
					29 October 2022		02 November 2022		
MINALIN	1								
					29 October 2022		02 November 2022		
PORAC	1								
					29 October 2022		02 November 2022		
CITY OF SAN FERNANDO	1								
					29 October 2022		02 November 2022		
SAN LUIS	1								
					29 October 2022		02 November 2022		
SAN SIMON	1								
					29 October 2022		02 November 2022		
SANTA ANA	1								
					29 October 2022		02 November 2022		
SANTA RITA	1								

REGION PROVINCE CITY /MUNICIPALITY BARANGAY		LEVEL FROM	LEVEL TO	TYPE	DATE OF SUSPENSION	TIME OF SUSPENSION	DATE RESUMED	TIME RESUMED	REMARKS
					29 October 2022		02 November 2022		
SANTO TOMAS	1								
					29 October 2022		02 November 2022		
SASMUAN	1								
					29 October 2022		02 November 2022		
ZAMBALES	13								
BOTOLAN	1								
					29 October 2022		02 November 2022		
CABANGAN	1								
					29 October 2022		02 November 2022		
CANDELARIA	1								
					29 October 2022		02 November 2022		
CASTILLEJOS	1								
					29 October 2022		02 November 2022		
IBA	1								
					29 October 2022		02 November 2022		
MASINLOC	1								
					29 October 2022		02 November 2022		
PALAUIG	1								
					29 October 2022		02 November 2022		
SAN ANTONIO	1								
					29 October 2022		03 November 2022		
SAN FELIPE	1								
					29 October 2022		02 November 2022		
SAN MARCELINO	1								
					29 October 2022		02 November 2022		
SAN NARCISO	1								
					29 October 2022		02 November 2022		
SANTA CRUZ	1								
					29 October 2022		02 November 2022		
SUBIC	1								
					29 October 2022		02 November 2022		
CALABARZON	142								
CAVITE	23								
Province-Wide	23								

REGION PROVINCE CITY /MUNICIPALITY BARANGAY		LEVEL FROM	LEVEL TO	TYPE	DATE OF SUSPENSION	TIME OF SUSPENSION	DATE RESUMED	TIME RESUMED	REMARKS
		Pre-school	Tertiary	All	28 October 2022	12:00	07 November 2022		
LAGUNA	30								
Province-Wide	30								
		Pre-school	Tertiary	All	28 October 2022	06:00	07 November 2022		
RIZAL	14								
Province-Wide	14								
		Pre-school	Tertiary	All	28 October 2022	06:00	02 November 2022		
QUEZON	41								
Lucena	1								
		Pre-school	Tertiary	All	28 October 2022	06:00	02 November 2022		
Province-Wide	41								
		Pre-school	Tertiary	All	27 October 2022	17:00	02 November 2022		
BATANGAS	34								
Province-Wide	34								
		Pre-school	Tertiary	All	28 October 2022	20:00	02 November 2022		
MIMAROPA	43								
MARINDUQUE	6								
Province-Wide	6								
		Pre-school	Tertiary	All	28 October 2022		07 November 2022		PDRRMC Advisory No. 03-2022 dated 27 October 2022
ROMBLON	17								
Province-Wide	17								
		Pre-school	Tertiary	All	28 October 2022		02 November 2022		Memorandum Order No. 222, s. 2022 dated 27 October 2022
PALAWAN	1								
Agutaya	1								
		Pre-school	Tertiary	All	28 October 2022	13:00	31 October 2022		
ORIENTAL MINDORO	15								
Province-Wide	15								
		Pre-school	Tertiary	All	28 October 2022		02 November 2022		
OCCIDENTAL MINDORO	4								
Magsaysay	1								
		Pre-school	Tertiary	All	28 October 2022	13:00	07 November 2022		
Sablayan	1								

REGION PROVINCE CITY /MUNICIPALITY BARANGAY		LEVEL FROM	LEVEL TO	TYPE	DATE OF SUSPENSION	TIME OF SUSPENSION	DATE RESUMED	TIME RESUMED	REMARKS
		Pre-school	Tertiary	All	28 October 2022	13:00	02 November 2022	06:00	
Mamburao	1								
		Pre-school	Tertiary	All	28 October 2022	15:00	02 November 2022	06:00	
Lubang	1								
		Pre-school	Tertiary	All	28 October 2022	20:00	30 October 2022		
REGION 5	87								
ALBAY	1								
Province-wide	1								
		Pre-school	Tertiary	All	28 October 2022	06:00	30 October 2022		PDRRMC-APSEMO ADVISORY 06-2022
CAMARINES NORTE	12								
Province-Wide	12								
		Pre-school	Tertiary	All	27 October 2022	06:00	31 October 2022		PDRRMC Advisory
CAMARINES SUR	36								
Province-Wide	36								
		Pre-school	Tertiary	All	27 October 2022		30 October 2022		Memorandum
CATANDUANES	1								
Province-wide	1								
		Pre-school	Tertiary	All	27 October 2022		30 October 2022	02:00	Memorandum No. 245 s. 2022
MASBATE	21								
Province-Wide	21								
		Pre-school	Tertiary		28 October 2022	06:00	30 October 2022		Memorandum
SORSOGON	15								
Province-Wide	15								
		Pre-school	Secondary	All	28 October 2022	06:00	30 October 2022		Executive Order No. 63-2022
NAGA	1								
City-wide	1								
		Pre-school	Tertiary	All	27 October 2022		30 October 2022		Class Suspension Advisory No. 10-2022-002
REGION 6	75								
NEGROS OCCIDENTAL	21								
San Carlos	1								

REGION PROVINCE CITY /MUNICIPALITY BARANGAY		LEVEL FROM	LEVEL TO	TYPE	DATE OF SUSPENSION	TIME OF SUSPENSION	DATE RESUMED	TIME RESUMED	REMARKS
		Pre-school	Secondary	All	26 October 2022		02 November 2022		Division Memorandum No. 533, s. 2022 dated 26 October 2022
Pontevedra	1								
		Pre-school	Secondary	All	26 October 2022		02 November 2022		
Moises Padilla (Magallon)	1								
		Pre-school	Secondary	All	26 October 2022		28 October 2022		
La Carlota	1								
		Pre-school	Tertiary	All	26 October 2022		28 November 2022		
La Castellana	1								
		Pre-school	Tertiary	All	26 October 2022		02 November 2022		Executive Order No. 022-064, s. 2022 dated 26 October 2022
Salvador Benedicto	1								
		Pre-school	Tertiary	All	27 October 2022		02 November 2022		EO No. 2022-10-909
Bago	1								
		Pre-school	Tertiary	All	26 October 2022		27 October 2022		Executive Order No. 56, s. 2022 dated 27 October 2022
Murcia	1								
		Pre-school	Secondary	All	26 October 2022		02 November 2022		
Silay	1								
		Pre-school	Tertiary	All	26 October 2022		02 November 2022		Executive Order No. 10-26-22-50, s. 2022 dated 26 Oct 2022
Enrique B. Magalona (Saravia)	1								
		Pre-school	Tertiary	All	26 October 2022		02 November 2022		Executive Order No. 79, s. 2022 dated 27 Oct 2022
Talisay	1								
		Pre-school	Tertiary	All	26 October 2022		02 November 2022		
Toboso	1								
		Pre-school	Tertiary	All	26 October 2022		02 November 2022		
Calatrava	1								
		Pre-school	Tertiary	All	26 October 2022		28 October 2022		Executive Order No. 23, s. 2022 dated 26 Oct 2022
Victorias	1								

REGION PROVINCE CITY /MUNICIPALITY BARANGAY		LEVEL FROM	LEVEL TO	TYPE	DATE OF SUSPENSION	TIME OF SUSPENSION	DATE RESUMED	TIME RESUMED	REMARKS
		Pre-school	Tertiary	All	26 October 2022		02 November 2022		Executive Order No. 66, s. 2022 dated 26 Oct 2022
Hinoba-an (Asia)	1								
		Pre-school	Tertiary	All	26 October 2022		02 November 2022		Executive Order No. 41, s. 2022 dated 27 Oct 2022
San Enrique	1								
		Pre-school	Tertiary	All	27 October 2022		28 October 2022		EO No. 66, s 2022
Ilog	1								
		Pre-school	Tertiary	All	27 October 2022		02 November 2022		EO No. 10-01, s 2022
Himamaylan	1								
		Pre-school	Tertiary	All	28 October 2022		02 November 2022		EO No. 2022-54, s 2022
Candoni	1								
		Pre-school	Tertiary	All	28 October 2022		02 November 2022		EO No. 40, s 2022
Sipalay	1								
		Pre-school	Tertiary	All	27 October 2022		28 October 2022		
Bacolod	1								
		Pre-school	Tertiary	All	26 October 2022		07 November 2022		Executive Order No. 113, s. 2022 dated 27 Oct 2022. Extended class suspension due to transport strike.
CAPIZ	17								
Roxas City	1								
		Pre-school	Tertiary	All	26 October 2022		02 November 2022		Executive Order No. 34, s. 2022 dated 27 October 2022
Dumalag	1								
		Pre-school	Tertiary	All	26 October 2022		02 November 2022		Executive Order No. 011, s. 2022 dated 27 October 2022
Maayon	1								
		Pre-school	Tertiary	All	26 October 2022		02 November 2022		Executive Order No. 29, s. 2022 dated 27 October 2022
Jamindan	1								

REGION PROVINCE CITY /MUNICIPALITY BARANGAY		LEVEL FROM	LEVEL TO	TYPE	DATE OF SUSPENSION	TIME OF SUSPENSION	DATE RESUMED	TIME RESUMED	REMARKS
		Pre-school	Tertiary	All	26 October 2022		02 November 2022		Executive Order No. 66, s. 2022 dated 27 October 2022
Dumarao	1								
		Pre-school	Tertiary	All	26 October 2022		02 November 2022		Executive Order No. 2022-31, s. 2022 dated 27 October 2022
Dao	1								
		Pre-school	Tertiary	All	26 October 2022		02 November 2022		Executive Order No. 15, s. 2022 dated 27 October 2022
Pilar	1								
		Pre-school	Tertiary	All	26 October 2022		02 November 2022		Executive Order No. 24, s. 2022 dated 27 October 2022
Cuartero	1								
		Pre-school	Tertiary	All	26 October 2022		02 November 2022		Executive Order No. 113, s. 2022 dated 27 October 2022
President Roxas	1								
		Pre-school	Tertiary	All	26 October 2022		02 November 2022		Memorandum from the Municipality of President Roxas dated 27 October 2022
Tapaz	1								
		Pre-school	Tertiary	All	26 October 2022		02 November 2022		Memorandum Order No. 22-10-54, s. 2022 dated 27 October 2022
Panitan	1								
		Pre-school	Tertiary	All	26 October 2022		02 November 2022		Executive Order No. 30, s. 2022 dated 27 Oct 2022
Ivisan	1								
		Primary	Tertiary	All	26 October 2022		02 November 2022		Memo Order No. 13-B dated 27 Oct 2022
Sigma	1								
		Pre-school	Tertiary	All	26 October 2022		02 November 2022		Executive Order No. 32, s. 2022 dated 27 Oct 2022
Mambusao	1								

REGION PROVINCE CITY /MUNICIPALITY BARANGAY		LEVEL FROM	LEVEL TO	TYPE	DATE OF SUSPENSION	TIME OF SUSPENSION	DATE RESUMED	TIME RESUMED	REMARKS
		Pre-school	Tertiary	All	26 October 2022		02 November 2022		Executive Order No. 18, s. 2022 dated 27 Oct 2022
Pontevedra	1								
		Primary	Secondary	All	26 October 2022		02 November 2022		Executive Order No. 35, s. 2022 dated 27 Oct 2022
Panay	1								
		Primary	Secondary	All	26 October 2022		02 November 2022		Executive Order No. 23, s. 2022 dated 27 Oct 2022
Sapian	1								
		Primary	Secondary	All	26 October 2022		02 November 2022		Executive Order No. 09, s. 2022 dated 27 Oct 2022
AKLAN	7								
Malay	1								
		Pre-school	Tertiary	All	26 October 2022	13:01	04 November 2022		Advisory No. 1 from the Office of the Mayor dated 27 October 2022
Tangalan	1								
		Pre-school	Tertiary	All	26 October 2022		02 November 2022		Executive Order No. 040 Series of 2022
Numancia	1								
		Pre-school	Tertiary	All	27 October 2022		02 November 2022		Executive Order No. 028 Series of 2022
Batan	1								
		Pre-school	Tertiary	All	26 October 2022		02 November 2022		Executive Order No. 2022-16
Malinao	1								
		Pre-school	Secondary	All	26 October 2022		02 November 2022		Memorandum
Lezo	1								
		Pre-school	Secondary	All	26 October 2022		02 November 2022		Executive Order No. 60 Series of 2022
New Washington	1								
		Pre-school	Tertiary	All	27 October 2022		02 November 2022		EO No. 38
ANTIQUE	18								
Province-Wide	18								

REGION PROVINCE CITY /MUNICIPALITY BARANGAY		LEVEL FROM	LEVEL TO	TYPE	DATE OF SUSPENSION	TIME OF SUSPENSION	DATE RESUMED	TIME RESUMED	REMARKS
		Pre-school	Tertiary	All	28 October 2022		07 November 2022		Due to the adverse effect of TS PAENG and Shear Line, classes at all levels in both public and private schools in the whole Province of Antique are suspended effective today, October 28, 2022, as declared by the Governor.
ILOILO	12								
Miagao	1								
		Pre-school	Tertiary	All	28 October 2022		02 November 2022		Moderate to at times heavy rains Water level at Tumagboc starting to increase monitoring is ongoing - on full status alert
Oton	1								
		Pre-school	Tertiary	All	28 October 2022		02 November 2022		Light to moderate rain, normal water level
Leganes	1								
		Pre-school	Tertiary	All	28 October 2022		02 November 2022		Classes suspended at all levels both public and private.
Leon	1								
		Pre-school	Tertiary	All	28 October 2022		02 November 2022		Classes suspended at all levels both public and private.
Calinog	1								
		Pre-school	Tertiary	All	28 October 2022		03 November 2022		Classes suspended at all levels both public and private.
Lambunao	1								
		Pre-school	Tertiary	All	28 October 2022		02 November 2022		Classes suspended at all levels both public and private.
Maasin	1								
		Pre-school	Tertiary	All	28 October 2022		04 November 2022		Classes suspended at all levels both public and private.
Pototan	1								

REGION PROVINCE CITY /MUNICIPALITY BARANGAY		LEVEL FROM	LEVEL TO	TYPE	DATE OF SUSPENSION	TIME OF SUSPENSION	DATE RESUMED	TIME RESUMED	REMARKS
		Pre-school	Tertiary	All	28 October 2022		02 November 2022		Classes suspended at all levels both public and private.
Ajuy	1								
		Pre-school	Tertiary	All	28 October 2022		02 November 2022		Classes suspended at all levels both public and private.
Balasan	1								
		Pre-school	Tertiary	All	28 October 2022		02 November 2022		Classes suspended at all levels both public and private.
Carles	1								
		Pre-school	Tertiary	All	28 October 2022		02 November 2022		Classes suspended at all levels both public and private.
Concepcion	1								
		Pre-school	Tertiary	All	28 October 2022		29 October 2022		Classes suspended at all levels both public and private.
		Pre-school	Tertiary	All	28 October 2022		02 November 2022		Classes suspended at all levels both public and private.
REGION 7	77								
BOHOL	48								
Province-Wide	48								
		Pre-school	Tertiary	All	26 October 2022				Province of Bohol Memo Advisory dated 26
CEBU	19								
Cebu City	1								
Bag IS		Pre-school	Secondary	Public	26 October 2022				Suspended
BCES		Pre-school		Public	26 October 2022				Suspended
BCHS		Secondary	Secondary	Public	26 October 2022				Suspended
Bulacao Com NHS		Secondary	Secondary	Public	26 October 2022				Suspended
Cantipla IS		Pre-school	Secondary	Public	26 October 2022				Suspended
DVRMES		Pre-school			26 October 2022				Suspended
DVRMNHS		Secondary	Secondary	Public	26 October 2022				Suspended
Ermita ES		Pre-school		Public	26 October 2022				Suspended
FHSHI		Secondary	Secondary	Public	26 October 2022				Suspended
Guadalupe ES		Pre-school		Public	26 October 2022				Suspended

REGION PROVINCE CITY /MUNICIPALITY BARANGAY		LEVEL FROM	LEVEL TO	TYPE	DATE OF SUSPENSION	TIME OF SUSPENSION	DATE RESUMED	TIME RESUMED	REMARKS
Guba ES		Pre-school		Public	26 October 2022				Suspended
Labangon ES		Pre-school		Public	26 October 2022				Suspended
Lusaran ES		Pre-school		Public	26 October 2022				Suspended
Mabolo NHS		Secondary	Secondary	Public	26 October 2022				Suspended
Mambaling ES		Pre-school		Public	26 October 2022				Suspended
Mangabon ES		Pre-school	Secondary	Public	26 October 2022				No Update
OPPRA ES		Pre-school		Public	26 October 2022				Suspended
Pit-os NHS		Secondary	Secondary	Public	26 October 2022				Suspended
Quiot ES		Pre-school		Public	26 October 2022				Suspended
Quiot NHS		Secondary	Secondary	Public	26 October 2022				Suspended
Regino MNHS		Secondary	Secondary	Public	26 October 2022				Suspended
San Jose ES		Pre-school		Public	26 October 2022				Suspended
Sapangdako ES		Pre-school		Public	26 October 2022				Suspended
Sibugay IS		Pre-school	Secondary	Public	26 October 2022				Suspended
Tabunan IS		Pre-school	Secondary	Public	26 October 2022				Suspended
Toong IS		Pre-school	Secondary	Public	26 October 2022				Suspended
Vicente B. Cosido MNHS		Secondary	Secondary	Public	26 October 2022				Suspended
Boljoon	1								
Lunop Elementary and Lunop National High School		Primary	Secondary	Public	26 October 2022				Suspended
Barili	1								
Barili District		Pre-school	Secondary	Public	26 October 2022	13:31			Suspended
Carcar	1								
Citywide		Pre-school	Secondary	Public	26 October 2022				Suspended
Compostela	1								
Compostela District		Pre-school	Secondary	Public	26 October 2022				Suspended
Cordova	1								
Cordova District		Pre-school	Secondary	Public	26 October 2022	13:31			Suspended
Danao City	1								
City wide		Pre-school	Secondary	Public	26 October 2022	01:00			Suspended
Daanbantayan	1								
		Pre-school	Tertiary	All	28 October 2022				Suspended
Dumanjug	1								
Dumanjug District		Pre-school	Secondary	Public	26 October 2022	13:31			Suspended
Malabuyoc	1								

REGION PROVINCE CITY /MUNICIPALITY BARANGAY		LEVEL FROM	LEVEL TO	TYPE	DATE OF SUSPENSION	TIME OF SUSPENSION	DATE RESUMED	TIME RESUMED	REMARKS
		Pre-school	Secondary	Public	26 October 2022				Suspended
Mandaue City	1								
City wide		Pre-school	Secondary	Public	26 October 2022	09:58			Suspended
Minlanilla	1								
Minglanilla District		Pre-school	Secondary	Public	26 October 2022				Suspended
Naga City	1								
City wide		Pre-school	Secondary	Public	26 October 2022	10:40			Suspended
Pilar	1								
Pilar District		Pre-school	Secondary	Public	26 October 2022	13:31			Suspended
Sogod	1								
		Pre-school	Tertiary	All	28 October 2022				Suspended
San Francisco	1								
San Francisco District		Pre-school	Secondary	Public	26 October 2022	13:31			Suspended
Talisay City	1								
City wide		Pre-school	Secondary	Public	26 October 2022	09:00			Suspended
Toledo City	1								
City wide		Pre-school	Secondary	Public	26 October 2022				No Update
Tuburan	1								
Tuburan District		Pre-school	Secondary	Public	26 October 2022				Suspended
NEGROS ORIENTAL	10								
Amlan	1								
		Pre-school	Tertiary	All	26 October 2022		28 October 2022		
Auyongon	1								
		Pre-school	Tertiary	All	26 October 2022		28 October 2022		
Canlaon City	1								
Citywide		Pre-school	Secondary	Public	26 October 2022	13:29			Suspended
Dauin	1								
		Pre-school	Tertiary	All	26 October 2022				
Guihulngan	1								
		Pre-school	Tertiary	All	26 October 2022				City of Guihulngan EO No. 22, s. 2022 dated
Jimalalud	1								
		Primary	Secondary	All	26 October 2022		28 October 2022		
La Libertad	1								

REGION PROVINCE CITY /MUNICIPALITY BARANGAY		LEVEL FROM	LEVEL TO	TYPE	DATE OF SUSPENSION	TIME OF SUSPENSION	DATE RESUMED	TIME RESUMED	REMARKS
		Primary	Secondary	Public	26 October 2022				Municipality of La Libertad Memorandum
Mabinay	1								
		Pre-school	Tertiary	All	26 October 2022		28 October 2022		
Tayasan	1								
		Pre-school	Tertiary	All	26 October 2022				
Vallehermoso	1								
		Pre-school	Tertiary	All	26 October 2022				
REGION 8	75								
NORTHERN SAMAR	24								
Province-Wide	24								
		Pre-school	Tertiary	All	28 October 2022				-MDRRMC Order No. 10-03 s.2022 -Declared suspension on 27 and 28 October 2022
		Pre-school	Tertiary	All	28 October 2022				EO issued by Governor Ongchuan dated 27 Oct 2022
Mapanas	1								
		Pre-school	Secondary	All	28 October 2022				EO No. 19 s 2022
SOUTHERN LEYTE	19								
Liloan	1								
		Primary	Secondary	All	26 October 2022		27 October 2022		DepEd Order No. 37, s. 2022
San Juan (Cabalian)	1								
		Primary	Secondary	All	26 October 2022		27 October 2022		LCE Office Order No. 24-10-26-22, s. 2022
Libagon	1								
		Primary	Secondary	All	26 October 2022		27 October 2022		
Limasawa	1								
		Primary	Secondary	All	26 October 2022		27 October 2022		
Saint Bernard	1								
		Primary	Secondary	All	26 October 2022		27 October 2022		
Pintuyan	1								
		Pre-school	Secondary	All	26 October 2022		27 October 2022		
Bontoc	1								

REGION PROVINCE CITY /MUNICIPALITY BARANGAY		LEVEL FROM	LEVEL TO	TYPE	DATE OF SUSPENSION	TIME OF SUSPENSION	DATE RESUMED	TIME RESUMED	REMARKS
		Primary	Secondary	All	26 October 2022		27 October 2022		LCE EO No. 38, s. 2022
Sogod	1								
		Pre-school	Secondary	All	26 October 2022		27 October 2022		
Malitbog	1								
		Pre-school	Secondary	All	26 October 2022		27 October 2022		
Padre Burgos	1								
		Pre-school	Secondary	All	26 October 2022				
Hinundayan	1								
		Primary	Secondary	All	26 October 2022		27 October 2022		
San Francisco	1								
		Pre-school	Secondary	All	26 October 2022		27 October 2022		LGU Office Order No. 2022-10-04, dated 26 October 2022
Macrohon	1								
		Pre-school	Secondary	All	26 October 2022		27 October 2022		LCE EO No. 40, s. 2022
San Ricardo	1								
		Pre-school	Primary	All	26 October 2022		27 October 2022		
Silago	1								
		Pre-school	Secondary	All	26 October 2022	11:00	27 October 2022		LCE EO No. 18, s. 2022
Tomas Oppus	1								
		Pre-school	Tertiary	All	26 October 2022		27 October 2022		LCE EO No. 022, s. 2022
Hinunangan	1								
		Pre-school	Primary	All	26 October 2022		27 October 2022		LCE EO No. 2022-13, s. 2022
Anahawan	1								
		Pre-school	Secondary	All	26 October 2022				EO No. 21, s. 2022
Maasin	1								
		Pre-school	Tertiary	All	28 October 2022				EO No 54 s 2022
Province-Wide	19								
		Pre-school	Tertiary	All	28 October 2022				EO No 34 s 2022
SAMAR	26								
Almagro	1								
		Pre-school	Secondary	Public	27 October 2022	15:00			

REGION PROVINCE CITY /MUNICIPALITY BARANGAY		LEVEL FROM	LEVEL TO	TYPE	DATE OF SUSPENSION	TIME OF SUSPENSION	DATE RESUMED	TIME RESUMED	REMARKS
		Pre-school	Tertiary	All	28 October 2022				EO No 12 s 2022
Talalora	1								
		Pre-school	Secondary	All	28 October 2022				
		Pre-school	Tertiary	All	28 October 2022				EO No. 23 s 2022
Gandara	1								
		Primary	Secondary	All	27 October 2022				EO No. 64, s. 2022
Tarangnan	1								
		Pre-school	Secondary	All	28 October 2022				EO No. 18, s. 2022
		Pre-school	Tertiary	All	28 October 2022				EO No. 18 s 2022
Calbayog	1								
		Primary	Secondary	All	28 October 2022				
Calbiga	1								
		Pre-school	Secondary	All	28 October 2022				EO No. 30, s. 2022
Daram	1								
		Pre-school	Secondary	Public	28 October 2022				EO No. 12, s. 2022
Catbalogan	1								
		Pre-school	Tertiary	All	28 October 2022				EO No. 10-003 s 2022
Hinabangan	1								
		Pre-school	Tertiary	All	28 October 2022				EO No CPR-10 s 2022
Pagsanghan	1								
		Pre-school	Tertiary	All	28 October 2022				EO No. 16 s. 2022
San Jorge	1								
		Pre-school	Tertiary	All	28 October 2022				EO No. 20 s. 2022
Santa Margarita	1								
		Pre-school	Tertiary	All	28 October 2022				EO No. 24 s. 2022
Province-Wide	26								
		Pre-school	Tertiary	Public	28 October 2022	12:00			EO No 157-2022
LEYTE	4								
Jaro	1								
		Pre-school	Secondary	All	28 October 2022				
Tacloban	1								
		Pre-school	Tertiary	All	28 October 2022				EO No. 2022-10-40
		Pre-school	Tertiary	All	28 October 2022				EO No 2022-10-40

REGION PROVINCE CITY /MUNICIPALITY BARANGAY		LEVEL FROM	LEVEL TO	TYPE	DATE OF SUSPENSION	TIME OF SUSPENSION	DATE RESUMED	TIME RESUMED	REMARKS
Baybay	1								
		Pre-school	Tertiary	All	28 October 2022				EO No 04 s 2022
Palo	1								
		Pre-school	Tertiary	All	28 October 2002				EO No 39 s 2022
BILIRAN	1								
Naval	1								
		Pre-school	Tertiary	All	28 October 2022				EO No. 25, s. 2022
EASTERN SAMAR	1								
Can-avid	1								
		Pre-school	Tertiary	All	28 October 2022				EO No 10 s 2022
REGION 9	5								
ZAMBOANGA DEL NORTE	3								
Sirawai	1								
	All	Pre-school	Tertiary	All	28 October 2022	06:00			On going
Baliguian	1								
	All	Pre-school	Tertiary	All	28 October 2022	06:00			On going
Labason	1								
	All	Pre-school	Tertiary	All	28 October 2022	06:00			On going
ZAMBOANGA DEL SUR	1								
ZAMBOANGA CITY	1								
	All	Pre-school	Tertiary	All	28 October 2022	06:00			On going
ISABELA CITY	1								
Isabela City	1								
	All	Pre-school	Tertiary	All	28 October 2022	06:00			On going
REGION 10	12								
CAMIGUIN	5								
Province-Wide	5								
		Pre-school	Tertiary	All	28 October 2022	11:00	02 November 2022		
BUKIDNON	6								
Valencia	1								
		Pre-school	Tertiary	All	28 October 2022	11:00	02 November 2022		
Cabanglasan	1								
		Pre-school	Tertiary	All	28 October 2022	08:00	02 November 2022		
Damulog	1								
		Pre-school	Tertiary	All	28 October 2022	09:50	02 November 2022		

REGION PROVINCE CITY /MUNICIPALITY BARANGAY		LEVEL FROM	LEVEL TO	TYPE	DATE OF SUSPENSION	TIME OF SUSPENSION	DATE RESUMED	TIME RESUMED	REMARKS
Kibawe	1								
		Pre-school	Tertiary	All	28 October 2022	13:00	02 November 2022		
Pangantucan	1								
		Pre-school	Tertiary	All	28 October 2022	11:00	02 November 2022		
San Fernando	1								
		Pre-school	Tertiary	All	28 October 2022	11:00	02 November 2022		
MISAMIS ORIENTAL	1								
Gingoog	1								
		Pre-school	Tertiary	All	28 October 2022	11:00	02 November 2022		
REGION 12	24								
COTABATO	18								
Province-Wide	18								
		Pre-school	Tertiary	All	28 October 2022	07:00			
SULTAN KUDARAT	3								
Lebak	1								
		Pre-school	Tertiary	All	28 October 2022	07:00			
Kalamansig	1								
		Pre-school	Tertiary	All	28 October 2022	07:00			
Palimbang	1								
		Pre-school	Tertiary	All	28 October 2022	07:00			
SOUTH COTABATO	2								
Tantangan	1								
		Pre-school	Tertiary	All	28 October 2022	07:00			
Lake Sebu	1								
		Pre-school	Tertiary	All	28 October 2022	07:00			
SARANGANI	1								
Maasim	1								
		Pre-school	Tertiary	All	28 October 2022	12:00			
CARAGA	9								
SURIGAO DEL NORTE	1								
Malimono	1								
		Pre-school	Secondary	All	26 October 2022				EO No. 22 s, 2022
DINAGAT ISLANDS	7								
Province-Wide	7								

REGION PROVINCE CITY /MUNICIPALITY BARANGAY		LEVEL FROM	LEVEL TO	TYPE	DATE OF SUSPENSION	TIME OF SUSPENSION	DATE RESUMED	TIME RESUMED	REMARKS
		Pre-school	Secondary	All	26 October 2022		27 October 2022		DepEd MO No. 302,s 2022
		Pre-school	Tertiary	All	28 October 2022				EO No. 10-05,s 2022
BUTUAN CITY	1								
Butuan	1								
		Pre-school		All	28 October 2022				DepEd Div. Memo No. 525,s 2022
BARMM	37								
MAGUINDANAO	36								
Province-Wide	36								
		Pre-school	Tertiary	All	28 October 2022		07 November 2022		
COTABATO CITY	1								
Cotabato City	1								
		Pre-school	Tertiary	All	28 October 2022		07 November 2022		
CAR	1								
MOUNTAIN PROVINCE	1								
Sadanga	1								
		Pre-school	Secondary	All	28 October 2022	12:00			Sadanga LGU Advisory on Class Suspension issued on October 28, 2022, 12:00 PM
NCR	17								
NCR	17								
Caloocan City	1								
		Primary	Tertiary		29 October 2022		02 November 2022		
Las Piñas City	1								
		Primary	Tertiary		29 October 2022		02 November 2022		
Makati City	1								
		Primary	Tertiary		29 October 2022		02 November 2022		
Malabon City	1								
		Primary	Tertiary		29 October 2022		02 November 2022		
Mandaluyong City	1								
		Primary	Tertiary		29 October 2022		02 November 2022		
Manila City	1								
		Primary	Tertiary		29 October 2022		02 November 2022		

REGION PROVINCE CITY /MUNICIPALITY BARANGAY		LEVEL FROM	LEVEL TO	TYPE	DATE OF SUSPENSION	TIME OF SUSPENSION	DATE RESUMED	TIME RESUMED	REMARKS
Marikina City	1								
		Primary	Tertiary		29 October 2022		02 November 2022		
Muntinlupa City	1								
		Primary	Tertiary		29 October 2022		02 November 2022		
Navotas City	1								
					29 October 2022		02 November 2022		
Parañaque City	1								
		Primary	Tertiary		29 October 2022		02 November 2022		
Pasay City	1								
		Primary	Tertiary		29 October 2022		02 November 2022		
Pasig City	1								
		Primary	Tertiary		29 October 2022		02 November 2022		
Pateros	1								
		Primary	Tertiary		29 October 2022		02 November 2022		
Quezon City	1								
		Primary	Tertiary		29 October 2022		02 November 2022		
Taguig City	1								
		Primary	Tertiary		29 October 2022		02 November 2022		
San Juan City	1								
		Primary	Tertiary		29 October 2022		02 November 2022		
Valenzuela City	1								
		Primary	Tertiary		29 October 2022		02 November 2022		

WORK SUSPENSION as of (November 18, 2022 08:00)

REGION PROVINCE CITY /MUNICIPALITY BARANGAY		TYPE	DATE OF SUSPENSION	TIME OF SUSPENSION	DATE RESUMED	TIME RESUMED	REMARKS
GRAND TOTAL	223						
REGION 2	2						
CAGAYAN	1						
Tuguegarao	1						
		Public	02 November 2022		04 November 2022		Declared by LCE
ISABELA	1						

REGION PROVINCE CITY /MUNICIPALITY BARANGAY		TYPE	DATE OF SUSPENSION	TIME OF SUSPENSION	DATE RESUMED	TIME RESUMED	REMARKS
Ilagan	1						
		Public	02 November 2022		03 November 2022		EO No 29 issued November 1, 2022
REGION 3	1						
ZAMBALES	1						
San Antonio	1						
		Public	02 November 2022		03 November 2022		
CALABARZON	44						
CAVITE	1						
Imus	1						
		Public	28 October 2022		03 November 2022		
BATANGAS	1						
Mataasnakahoy	1						
		Public	28 October 2022	14:50	02 November 2022		
QUEZON	41						
Province-Wide	41						
		Public	28 October 2022		02 November 2022		
RIZAL	1						
Antipolo	1						
		Public	29 October 2022		02 November 2022		
MIMAROPA	24						
MARINDUQUE	6						
Province-Wide	6						
		All	28 October 2022	12:00	02 November 2022		PDRRMC Advisory No. 04 - 2022 dated 28 October 2022
ROMBLON	17						
Province-Wide	17						
		All	28 October 2022		02 November 2022		Memorandum Order No. 222, s. 2022 dated 27 October 2022
PALAWAN	1						
Agutaya	1						
		All	28 October 2022	13:00			
REGION 5	68						
ALBAY	18						
Province-Wide	18						

REGION PROVINCE CITY /MUNICIPALITY BARANGAY		TYPE	DATE OF SUSPENSION	TIME OF SUSPENSION	DATE RESUMED	TIME RESUMED	REMARKS
		All	28 October 2022	15:00	29 October 2022	08:00	PDRRMC - APSEMO Advisory No. 08-2022
CAMARINES NORTE	12						
Province-Wide	12						
		All	28 October 2022	12:00	31 October 2022		
CAMARINES SUR	1						
Pamplona	1						
		Public	28 October 2022	06:00	30 October 2022		Memorandum
CATANDUANES	11						
Province-Wide	11						
		All	28 October 2022	06:00	30 October 2022	02:00	Memorandum No. 246 s 2022
MASBATE	21						
Province-Wide	21						
		Public	28 October 2022	12:00	29 October 2022	06:00	Suspension of work in Government Offices except work in offices whose functions involve the delivery of basic and health services
SORSOGON	4						
Bulusan	1						
		All	28 October 2022	06:00	29 October 2022	06:00	Executive Order No. 21
Pilar	1						
			28 October 2022	12:00	29 October 2022	06:00	Advisory No. 4
Sorsogon City	1						
		Public	28 October 2022	12:00	29 October 2022	06:00	EO 050 s, 2022
Bulan	1						
		All	28 October 2022	13:00	30 October 2022	17:00	Letter from LCE
NAGA	1						
Naga	1						
		All	28 October 2022	12:00	30 October 2022		
REGION 6	15						
NEGROS OCCIDENTAL	3						
San Carlos	1						
		Public	26 October 2022		27 October 2022		Division Memorandum No. 533, s. 2022 dated 26 October 2022

REGION PROVINCE CITY /MUNICIPALITY BARANGAY		TYPE	DATE OF SUSPENSION	TIME OF SUSPENSION	DATE RESUMED	TIME RESUMED	REMARKS
La Castellana	1						
		All	26 October 2022		27 October 2022		Executive Order No. 022-064, s. 2022 dated 26 October 2022
Hinoba-an (Asia)	1						
		All	27 October 2022		02 November 2022		Executive Order No. 41, s. 2022 dated 27 October 2022
CAPIZ	8						
Cuartero	1						
		All	27 October 2022		02 November 2022		Executive Order No. 113, s. 2022 dated 27 October 2022
Dao	1						
		Public	27 October 2022		02 November 2022		Executive Order No. 15, s. 2022 dated 27 October 2022
Jamindan	1						
		Public	27 October 2022		02 November 2022		Executive Order No. 66, s. 2022 dated 27 October 2022
Roxas City	1						
		Public	27 October 2022		03 November 2022		Executive Order No. 34, s. 2022 dated 27 October 2022
Tapaz	1						
		Public	27 October 2022		02 November 2022		Memo Order No. 22-10-54 dated 27 October 2022
Ivisan	1						
		Public	27 October 2022		02 November 2022		Memo Order No. 13-A, s. 2022 dated 27 Oct 2022
Sigma	1						
		All	27 October 2022		02 November 2022		Executive Order No. 32, s. 2022 dated 27 October 2022
Mambusao	1						
		Public	27 October 2022		02 November 2022		Executive Order No. 18, s. 2022 dated 27 October 2022
AKLAN	3						
Balete	1						

REGION PROVINCE CITY /MUNICIPALITY BARANGAY		TYPE	DATE OF SUSPENSION	TIME OF SUSPENSION	DATE RESUMED	TIME RESUMED	REMARKS
		Public	27 October 2022		02 November 2022		Advisory No. 001 Series of 2022
Madalag	1						
		Public	27 October 2022		02 November 2022		Advisory No. 001 Series of 2022
Kalibo	1						
		Public	27 October 2022		02 November 2022		Advisory No. 001 Series of 2022
ANTIQUE	1						
Sibalom	1						
		Public	28 October 2022		02 November 2022		The LGU of Sibalomn issued Memorandum Order No. 2022-015-x re: Suspension of work in Government offices and attached agencies.
REGION 8	33						
SAMAR	26						
Talalora	1						
		All	28 October 2022				EO 23, s. 2022
		Public	28 October 2022				EO No. 23 s 2022
Tarangnan	1						
		Public	28 October 2022				EO 18, s. 2022
		All	28 October 2022				EO No. 18 s 2022
Daram	1						
		All	28 October 2022				EO No. 12, s. 2022
Catbalogan	1						
		All	28 October 2022				EO No 10-003 s 2022
Hinabangan	1						
		All	28 October 2022				EO No CPR-10 s 2022
Province-Wide	26						
		Public	28 October 2022	12:00			EO No 157-2022
LEYTE	4						
Jaro	1						
		Public	28 October 2022				EO No. 28-2022
Tacloban	1						
		All	28 October 2022				EO No. 2022-10-40
		All	28 October 2022				EO No 2022-10-40

REGION PROVINCE CITY /MUNICIPALITY BARANGAY		TYPE	DATE OF SUSPENSION	TIME OF SUSPENSION	DATE RESUMED	TIME RESUMED	REMARKS
Palo	1						
		Public	28 October 2022				EO No 39 s 2022
Tanauan	1						
		All	28 October 2022				EO No 28 s 2022
BILIRAN	1						
Naval	1						
		All	28 October 2022				EO No. 25, s. 2022
SOUTHERN LEYTE	1						
Maasin	1						
		All	28 October 2022				EO No 55 s 2022
NORTHERN SAMAR	1						
Mapanas	1						
		All	28 October 2022				EO No 19 s 2022
REGION 9	28						
ZAMBOANGA DEL SUR	28						
Province-Wide	28						
Brgy. Balintawak		Public	28 October 2022	08:00			CHED Regional Office IX
CARAGA	7						
DINAGAT ISLANDS	7						
Province-Wide	7						
		Public	28 October 2022				EO No. 10-05, s 2022
BARMM	1						
COTABATO CITY	1						
Cotabato City	1						
		Public	28 October 2022		08 November 2022		

DECLARATION OF STATE OF CALAMITY as of (November 18, 2022 08:00)

REGION PROVINCE CITY /MUNICIPALITY BARANGAY		TYPE	RESOLUTION NUMBER	RESOLUTION DATE	REMARKS
GRAND TOTAL	529				
REGION 2	4				
CAGAYAN	3				

REGION PROVINCE CITY /MUNICIPALITY BARANGAY		TYPE	RESOLUTION NUMBER	RESOLUTION DATE	REMARKS
Amulung	1				
		City/ Municipality	2022-258	31 October 2022	
Enrile	1				
		City/ Municipality	11-103	30 October 2022	
Tuguegarao	1				
		City/ Municipality	522-02-2022	03 November 2022	
ISABELA	1				
Ilagan	1				
		City/ Municipality	213	30 October 2022	
CALABARZON	142				
CAVITE	23				
Province-Wide	23				
		Region	Proclamation No. 84 s 2022	02 November 2022	
		Province	2195-2022	30 October 2022	
QUEZON	41				
Province-Wide	41				
		Region	Proclamation No. 84 s 2022	02 November 2022	
		Province	Resolution No. 2022-1340	31 October 2022	
Tiaong					
		City/ Municipality	Resolution No. 2022 - 222	02 November 2022	
RIZAL	14				
Province-Wide	14				
		Region	Proclamation No. 84 s 2022	02 November 2022	
BATANGAS	34				
Province-Wide	34				
		Region	Proclamation No. 84 s 2022	02 November 2022	
San Juan					
		City/ Municipality	Resolution No. 152 s 2022	30 October 2022	
Santo Tomas					
		City/ Municipality	Resolution No. 2022 - 168	29 October 2022	
Balete					
		City/ Municipality	Resolution No. 144A-2022	30 October 2022	
LAGUNA	30				
Province-Wide	30				
		Region	Proclamation No. 84 s 2022	02 November 2022	

REGION PROVINCE CITY /MUNICIPALITY BARANGAY		TYPE	RESOLUTION NUMBER	RESOLUTION DATE	REMARKS
Magdalena					
		City/ Municipality	Proclamation No. 108 s 2022	30 October 2022	
Biñan					
		City/ Municipality	City Resolution No. 105 - 2022	31 October 2022	
Cabuyao					
		City/ Municipality	City Resolution No. 255 - 2022	31 October 2022	
Mabitac					
		City/ Municipality	Resolution No. 161 s 2022	30 October 2022	
San Pablo					
		City/ Municipality	Resolution No. 281 s 2022	29 October 2022	
San Pedro					
		City/ Municipality	Resolution No. 2022 -252	30 October 2022	
Santa Rosa					
		City/ Municipality	Resolution No. 0065 s 2022	30 October 2022	
Calauan					
		City/ Municipality	Resolution No. 11-034-2022	02 November 2022	
MIMAROPA	9				
MARINDUQUE	9				
Mogpog	1				
		City/ Municipality	SB Resolution 162 - 2022	30 October 2022	
Santa Cruz	1				
		City/ Municipality	SB Resolution. 155 s 2022	30 October 2022	
Buenavista	1				
		City/ Municipality	SB Resolution No. 189-2022	31 October 2022	
Province-Wide	6				
		Province	SP Resolution No 237 series 2022	04 November 2022	
Boac					
		City/ Municipality	SB Resolution No. 2022-77	03 November 2022	
Gasan					
		City/ Municipality	Resolution No 2022-180	31 October 2022	
REGION 5	114				
ALBAY	18				
Province-Wide	18				
		Region	Proclamation No. 84	02 November 2022	
		Province	0169 - 2022	29 October 2022	

REGION PROVINCE CITY /MUNICIPALITY BARANGAY		TYPE	RESOLUTION NUMBER	RESOLUTION DATE	REMARKS
CATANDUANES	11				
Province-Wide	11				
		Region	Proclamation No. 84	02 November 2022	
		Province	849 - 2022	29 October 2022	
CAMARINES NORTE	12				
Province-Wide	12				
		Region	Proclamation No. 84	02 November 2022	
CAMARINES SUR	36				
Province-Wide	36				
		Region	Proclamation No. 84	02 November 2022	
MASBATE	21				
Province-Wide	21				
		Region	Proclamation No. 84	02 November 2022	
SORSOGON	15				
Province-Wide	15				
		Region	Proclamation No. 84	02 November 2022	
NAGA	1				
Province-Wide	1				
		Region	Proclamation No. 84	02 November 2022	
REGION 6	133				
AKLAN	17				
Province-Wide	17				
		Region	Presidential Proclamation No. 84	02 November 2022	Resolution No 2022-214 previously declared for Aklan Province, issued 28 Oct 2022
		Province	Resolution No. 2022-214	28 October 2022	
ANTIQUE	18				
Province-Wide	18				
		Region	Presidential Proclamation No. 84	02 November 2022	Resolution No, 2022-63 previously declared for Tibiao, issued 30 Oct 2022
Tibiao					
		City/ Municipality	Resolution No. 2022-63	28 October 2022	
CAPIZ	17				
Province-Wide	17				
		Region	Presidential Proclamation No. 84	02 November 2022	
GUIMARAS	5				

REGION PROVINCE CITY /MUNICIPALITY BARANGAY		TYPE	RESOLUTION NUMBER	RESOLUTION DATE	REMARKS
Province-Wide	5				
		Region	Presidential Proclamation No. 84	02 November 2022	
ILOILO	44				
Province-Wide	44				
		Region	Presidential Proclamation No. 84	02 November 2022	
NEGROS OCCIDENTAL	32				
Province-Wide	32				
		Region	Presidential Proclamation No. 84	02 November 2022	
REGION 8	1				
SAMAR	1				
Calbayog	1				
		City/ Municipality	2022-8804-124	29 October 2022	
REGION 9	2				
ZAMBOANGA DEL NORTE	1				
Sirawai	1				
	Entire LGU	City/ Municipality			
ZAMBOANGA DEL SUR	1				
Zamboanga City	1				
	Entire City	City/ Municipality	1533	29 October 2022	
REGION 12	3				
COTABATO	3				
Pigcawayan	1				
		City/ Municipality	Municipal Resolution No. 2022-107	28 October 2022	
Libungan	1				
		City/ Municipality	Municipal Resolution No. 2022-184	28 October 2022	
Midsayap	1				
		City/ Municipality	Municipal Resolution No. 2022-258	03 November 2022	
BARMM	120				
MAGUINDANAO	36				
Province-Wide	36				
		Province	2022-19-09	24 August 2022	Declaration of SOC is still existing.
Upi					
		City/ Municipality	08, s. 2022	29 October 2022	

REGION PROVINCE CITY /MUNICIPALITY BARANGAY		TYPE	RESOLUTION NUMBER	RESOLUTION DATE	REMARKS
Parang					
		City/ Municipality	12-12-2022	29 October 2022	
Guindulungan					
		City/ Municipality	2022-036	02 November 2022	
Datu Abdullah Sangki					
		City/ Municipality	11-031 s. 2022	03 November 2022	
COTABATO CITY	2				
No breakdown	1				
		Region	0004, s. 2022	29 October 2022	Proclamation No. 0004, s. 2022 issued by the Office of the Chief Minister in BARMM
Cotabato City	1				
		City/ Municipality	01 s. 2022	28 October 2022	
BASILAN	12				
Province-Wide	12				
		Region	0004, s. 2022	29 October 2022	Proclamation No. 0004, s. 2022 issued by the Office of the Chief Minister in BARMM
LANAO DEL SUR	40				
Province-Wide	40				
		Region	0004, s. 2022	29 October 2022	Proclamation No. 0004, s. 2022 issued by the Office of the Chief Minister in BARMM
TAWI-TAWI	11				
Province-Wide	11				
		Region	0004, s. 2022	29 October 2022	Proclamation No. 0004, s. 2022 issued by the Office of the Chief Minister in BARMM
SULU	19				
Province-Wide	19				
		Region	0004, s. 2022	29 October 2022	Proclamation No. 0004, s. 2022 issued by the Office of the Chief Minister in BARMM
NCR	1				
NCR	1				
Muntinlupa	1				
		City/ Municipality	2022-130	04 November 2022	

PRE-EMPTIVE EVACUATION as of (November 18, 2022 08:00)

REGION PROVINCE CITY /MUNICIPALITY BARANGAY		FAMILIES	MALE	FEMALE	TOTAL	REMARKS
GRAND TOTAL	393	100,914	410	557	356,143	
REGION 1	19	443	312	460	1,447	
DAGUPAN	9	128	0	0	386	
Dagupan	9	128	0	0	386	
Bacayao Norte		4	0	0	11	Bac Norte Multi Purpose Hall
Brgy I		5	0	0	21	Llamas Bldg.
Bonuan Gueset		2	0	0	3	Barangay Health Center
Calmay		18	0	0	52	Ayson Rosario Elementary School
Calmay		9	0	0	34	Calmay Elem. School
Calmay		38	0	0	96	Holy Rosary Church Parish
Calmay		2	0	0	12	San Roque Church
Carael		37	0	0	122	Carael Elem. School
Poblacion Oeste		13	0	0	35	West Central 2 Elem. School
PANGASINAN	10	315	312	460	1,061	
Bani	1	2	0	0	6	
Centro Toma		2	0	0	6	Centro Toma Brgy. Hall
San Fabian	1	31	0	0	82	
Nibaliw Narvarte		31	0	0	82	MDRRMO Evacuation Center
Sual	2	31	0	0	107	
Sitio Punta		31	0	0	107	Sual Central School
Poblacion		0	0	0	0	
Lingayen	5	227	312	460	772	
Poblacion		132	177	220	397	Magsaysay Elementary School
Maniboc		61	78	153	231	
Sabangan		13	21	36	57	
Tonton		1	0	2	2	
Libsong		20	36	49	85	
Bolinao	1	24	0	0	94	
		24	0	0	94	Balingasay National High School
REGION 2	52	765	0	0	2,459	
CAGAYAN	4	210	0	0	595	

REGION PROVINCE CITY /MUNICIPALITY BARANGAY		FAMILIES	MALE	FEMALE	TOTAL	REMARKS
Baggao	3	205	0	0	580	
Taytay		14	0	0	40	Due to possible occurrence of landslide
Alba		83	0	0	234	Due to possible occurrence of landslide
San Miguel		108	0	0	306	
Enrile	1	5	0	0	15	
Brgy IV		5	0	0	15	Villa Maria Evacuation Center
ISABELA	24	416	0	0	1,370	
Aurora	1	94	0	0	321	
Ballesteros		94	0	0	321	Ballesteros Community Center
Cabatuan	5	151	0	0	419	
Brgy. Tandul		27	0	0	91	Tandul Barangay Hall
Brgy. Namnama		91	0	0	270	Namnana Barangay Hall
Brgy. La Paz		25	0	0	35	La Paz Barangay Hall
Brgy. Canan		6	0	0	21	Canan Barangay Hall
Culing Centro		2	0	0	2	Culing Centro Barangay Hall
Divilacan	2	16	0	0	59	
Dimapula		15	0	0	58	Divilacan National High School
Dicatian		1	0	0	1	Dicatian Brgy Hall
Ramon	3	9	0	0	41	
Pabil		1	0	0	5	
Bugallon		2	0	0	12	
Purok ni Bulan		6	0	0	24	
San Guillermo	5	30	0	0	102	
Colorado		14	0	0	56	Houses are situated in flood prone area
Dipacamo		1	0	0	4	Houses are situated in flood prone area
Villa Remedios		6	0	0	16	Houses are situated in flood prone area/ near the creek
Guam		1	0	0	5	Due to landslide
Villa Rose		8	0	0	21	Houses are situated in flood prone area/ near the creek
San Manuel (Callang)	1	17	0	0	79	
Nueva Era		17	0	0	79	Nueva Era Barangay Hall

REGION PROVINCE CITY /MUNICIPALITY BARANGAY		FAMILIES	MALE	FEMALE	TOTAL	REMARKS
Tumauini	1	2	0	0	6	
Minanga		2	0	0	6	Minanga Barangay Hall
Ilagan	5	91	0	0	325	
Bagumbayan		30	0	0	105	Bagumbayan Elementary School
Camunatan		13	0	0	39	Ilagan West Central School
San Vicente		4	0	0	13	Ilagan West Central School
Santo Tomas		17	0	0	52	Ilagan West Central School
Guinatan		27	0	0	116	City of Ilagan Sports Complex
Santiago	1	6	0	0	18	
Centro West		6	0	0	18	Centro West Evacuation Center
NUEVA VIZCAYA	18	99	0	0	350	
Alfonso Castañeda	1	2	0	0	8	
Pelaway		2	0	0	8	
Ambaguio	3	9	0	0	46	
Napo		1	0	0	8	Napo Barangay Hall
Camandag		7	0	0	37	
Poblacion		1	0	0	1	
Aritao	4	32	0	0	123	
Canarem		11	0	0	39	
Tucanon		5	0	0	21	
Tabueng		4	0	0	16	
Calititan		12	0	0	47	
Bagabag	1	8	0	0	20	
Bakir		8	0	0	20	Bakir Barangay Hall
Diadi	2	3	0	0	14	
Balete		2	0	0	11	
Villa Aurora		1	0	0	3	
Dupax del Norte	3	12	0	0	29	
Ineangan		6	0	0	14	Due to risk of flooding
Inaban		2	0	0	7	Due to risk of flooding
Parai		4	0	0	8	Due to risk of flooding
Quezon	4	33	0	0	110	
Calaocan		13	0	0	42	

REGION PROVINCE CITY /MUNICIPALITY BARANGAY	FAMILIES	MALE	FEMALE	TOTAL	REMARKS
Darubba	8	0	0	26	
Buliwao	1	0	0	2	
Runruno	11	0	0	40	
QUIRINO	6	40	0	144	
Maddela	5	36	0	138	
Divisoria	2	2	0	6	
Pedlisan	14	14	0	45	
Cabaruan	7	7	0	28	
Buenavista	9	9	0	35	
Poblacion Sur	4	4	0	24	
Saguday	1	4	0	6	
Rizal	4	4	0	6	
CALABARZON	35	4,499	0	16,239	
CAVITE	1	5	0	20	
Noveleta	1	5	0	20	
San Rafael III	5	5	0	20	TIP Crest EC
LAGUNA	4	147	0	459	
Alaminos	1	2	0	10	
Calumpang, Bayate, Oples, Mojon, Novaliches, Silangan Bukal, Malabo-Kalantukan	2	2	0	10	Relative's House
Liliw	1	111	0	341	
Calumpang, Bayate, Oples, Mojon	111	111	0	341	Calumpang Old Church, Bayate Chapel, Municipal Hall, Barangay Hall
Paete	1	17	0	55	
Ilaya del Norte	17	17	0	55	UCCP Chapel
San Pablo	1	17	0	53	
San Marcos	17	17	0	53	San Marcos Elementary School
BATANGAS	3	158	0	822	
Alitagtag	1	1	0	8	
Mulawin Norte	1	1	0	8	Relative's House
Batangas City	1	155	0	805	
Libjo Malitam (+ Wawa) Palloca Kanluran (Strandees from Grand Terminal) San Isidro	155	155	0	805	
Lipa	1	2	0	9	
Poblacion 3	2	2	0	9	Brgy. Hall

REGION PROVINCE CITY / MUNICIPALITY BARANGAY	FAMILIES	MALE	FEMALE	TOTAL	REMARKS
RIZAL	4	8	0	37	
Morong	1	2	0	10	
San Pedro		2	0	10	Brgy. Hall
Rodriguez (Montalban)	1	1	0	2	
San Jose		1	0	2	Kasiglahan Village EC
Taytay	1	3	0	14	
Dolores		3	0	14	Hapay na Mangga ES
Teresa	1	2	0	11	
Dalig		2	0	11	Abuyod Elementary School
QUEZON	23	4,181	0	14,901	
Buenavista	1	65	0	197	
Sabang Piris		65	0	197	Buenavista ES
Burdeos	1	42	0	176	
Poblacion		42	0	176	New 2-Storey Bldg. Central ES
Calauag	1	168	0	489	
Bangkuruhan, Binutas, Mabini, Marilag, Pandahan, Patihan, Tikiwan, Santo Angel		168	0	489	Residential, Relative's Residence, Patihan MPH, Brgy. Tikiwan MPH, Mabini MPH, Pandahan Brgy. Chapel, Santo Angel MPH
Dolores	1	22	0	80	
Dagatan, Kinabuhayan, Putol		22	0	80	Dagatan School, Kinabuhayan Covered Court
General Luna	1	18	0	70	
Brgy. 1 (Pob), Capalong, Lubayat, Malapad, Pandan, Tanauan		18	0	70	Bulwagang May Puso, San Ignacio Ilaya BH, Contreras Residence
Gumaca	1	115	0	354	
Biga, Inaclagan, Hagakhakin, Laguna, Mabini, Mabunga, Manlayaan, Panikihan, Sastre, Tabing Dagat (Pob), Tumayan		115	0	354	Biga BH, Biga Door of Faith Church, Gumaca Integrated School, Hagakhakin BH, Mabunga Brgy. Hall, Laguna MPH, Mabunga BH, Manlayaan BH, Panikihan BH, Sastre Elem. School, Tabing Dagat Brgy. Chapel
Infanta	1	14	0	60	
Binulasan, Silangan		14	0	60	Brgy. Hall
Jomalig	1	19	0	77	
Talisoy		19	0	77	Jomalig NHS

REGION PROVINCE CITY /MUNICIPALITY BARANGAY	FAMILIES	MALE	FEMALE	TOTAL	REMARKS	
Lucena	1	132	0	0	558	
Ibabang Iyam, Talao-Talao, Mayao Silangan, Ibabang Iyam, Gulang-Gulang, Barra, Dalahican, Mayao Kanluran, Bocoohan		132	0	0	558	Talabis Multi-Purpose Hall, Talao-Talao E.S., Purok San Roque
Mauban	1	6	0	0	25	
Daungan (Pob)		6	0	0	25	Naranjilla
Mulanay	1	1,578	0	0	6,116	
AJOS, AMUGUIS, ANONANG, BAGONG SILANG, BAGUPAYE, BARANGAY 1 (POB.), BARANGAY 2 (POB.), BARANGAY 3 (POB.), BARANGAY 4 (POB.), BOLO, BURGOS, CANUYEP, F. NANADIEGO, IBABANG CAMBUGA, ILAYANG YUNI, LATANGAN, MATATAJA, PAKIING, PATABOG, SAGONGON, SAN ISIDRO, SAN PEDRO, SANTA ROSA		1,578	0	0	6,116	
Pagbilao	1	69	0	0	245	
Antipolo, Binahaan, Ilayang Palsabangon, Brgy 3 Del Carmen, Silangan Malicboy		69	0	0	245	Bagong BH
Panukulan	1	845	0	0	2,876	
Bonbon, Calasumanga, Kinalagti, Libo, Pagitan, Pandan, Rizal, San Juan		845	0	0	2,876	
Patnanungan	1	74	0	0	283	
Patnanungan Norte, Patnanungan Sur		74	0	0	283	
Perez	1	272	0	0	889	
Maabot, Pambuhan, Pinagtubigan Este, Pinagtubigan Weste, Pagkakaisa, Mapagmahal, Bagong Pag-asa, Bagong Silang, Rizal, Sangirin, Villamanzano Norte, Villamanzano Norte		272	0	0	889	
Polillo	1	16	0	0	59	
Libjo, Poblacion, Sibulan		16	0	0	59	Libjo BH, Polillo Evac Ctr., PNHS
Quezon	1	223	0	0	647	
Cagbalogo, Montaña, Brgy. 1, Brgy II, Brgy IV, Brgy. V, Brgy. VI, Silangan, Villa Belen, Villa Francia		223	0	0	647	
Real	1	378	0	0	1,251	
Brgy. 1 (Pob), Capalong, Cawayan, Lubayat, Malapad, Pandan, Tanauan, Tignoan, Ungos, Poblacion 61		378	0	0	1,251	Mun. Evac. Ctr., Capalong Brgy. Hall, Lubayat Elem. School, Brgy. Malapad MPH, Pandan Elem. School, Tanauan Elem. School
San Francisco (Aurora)	1	18	0	0	79	
Cawayan I		18	0	0	79	Municipal Evacuation Center
San Narciso	1	59	0	0	194	
Buenavista, Lacdayan		59	0	0	194	
Tagkawayan	1	23	0	0	76	

REGION PROVINCE CITY /MUNICIPALITY BARANGAY		FAMILIES	MALE	FEMALE	TOTAL	REMARKS
Kinatakutan, Magsaysay, Rizal		23	0	0	76	Kinatakutan BH, Magsaysay BH, Municpal Covered Court, Rizal BH
Tayabas	1	11	0	0	39	
Camaysa		11	0	0	39	Camaysa BH
Unisan	1	14	0	0	61	
Bonifacio		14	0	0	61	Private concrete residence
MIMAROPA	62	8,058	0	0	30,156	
MARINDUQUE	6	1,279	0	0	5,124	
Boac	1	82	0	0	381	
		82	0	0	381	
Buenavista	1	126	0	0	509	
		126	0	0	509	
Gasan	1	281	0	0	1,318	
		281	0	0	1,318	
Mogpog	1	36	0	0	106	
		36	0	0	106	
Santa Cruz	1	86	0	0	203	
		86	0	0	203	
Torrijos	1	668	0	0	2,607	
		668	0	0	2,607	
OCCIDENTAL MINDORO	11	1,578	0	0	5,943	
Abra de Ilog	1	78	0	0	292	
		78	0	0	292	
Calintaan	1	27	0	0	142	
		27	0	0	142	
Looc	1	27	0	0	93	
		27	0	0	93	
Lubang	1	222	0	0	676	
		222	0	0	676	
Magsaysay	1	114	0	0	428	
		114	0	0	428	
Mamburao	1	16	0	0	71	
		16	0	0	71	
Paluan	1	25	0	0	91	
		25	0	0	91	

REGION PROVINCE CITY /MUNICIPALITY BARANGAY		FAMILIES	MALE	FEMALE	TOTAL	REMARKS
Rizal	1	175	0	0	578	
		175	0	0	578	
Sablayan	1	578	0	0	2,106	
		578	0	0	2,106	
San Jose	1	311	0	0	1,452	
		311	0	0	1,452	
Santa Cruz	1	5	0	0	14	
		5	0	0	14	
ORIENTAL MINDORO	15	2,376	0	0	9,247	
Baco	1	494	0	0	2,109	
		494	0	0	2,109	
Bansud	1	79	0	0	343	
		79	0	0	343	
Bulalacao (San Pedro)	1	435	0	0	1,563	
		435	0	0	1,563	
Calapan	1	365	0	0	1,261	
		365	0	0	1,261	
Gloria	1	65	0	0	280	
		65	0	0	280	
Mansalay	1	110	0	0	398	
		110	0	0	398	
Naujan	1	104	0	0	422	
		104	0	0	422	
Pinamalayan	1	315	0	0	1,075	
		315	0	0	1,075	
Pola	1	53	0	0	211	
		53	0	0	211	
Puerto Galera	1	79	0	0	280	
		79	0	0	280	
Roxas	1	18	0	0	93	
		18	0	0	93	
San Teodoro	1	52	0	0	270	
		52	0	0	270	
Socorro	1	58	0	0	232	
		58	0	0	232	

REGION PROVINCE CITY /MUNICIPALITY BARANGAY		FAMILIES	MALE	FEMALE	TOTAL	REMARKS
Victoria	1	113	0	0	548	
		113	0	0	548	
Bongabong	1	36	0	0	162	
		36	0	0	162	
PALAWAN	15	1,345	0	0	5,075	
Coron	1	411	0	0	1,628	
		411	0	0	1,628	
Culion	1	28	0	0	75	
		28	0	0	75	
Cuyo	1	214	0	0	709	
		214	0	0	709	
Puerto Princesa	1	111	0	0	403	
		111	0	0	403	
Roxas	1	35	0	0	169	
		35	0	0	169	
Taytay	1	176	0	0	682	
		176	0	0	682	
Agutaya	1	3	0	0	15	
		3	0	0	15	
Araceli	1	11	0	0	54	
		11	0	0	54	
Brookes Point	1	9	0	0	43	
		9	0	0	43	
Busuanga	1	107	0	0	330	
		107	0	0	330	
El Nido (Bacuit)	1	17	0	0	66	
		17	0	0	66	
Linapacan	1	69	0	0	414	
		69	0	0	414	
Magsaysay	1	72	0	0	194	
		72	0	0	194	
Narra	1	26	0	0	67	
		26	0	0	67	
San Vicente	1	56	0	0	226	
		56	0	0	226	

REGION PROVINCE CITY /MUNICIPALITY BARANGAY		FAMILIES	MALE	FEMALE	TOTAL	REMARKS
ROMBLON	15	1,480	0	0	4,767	
Alcantara	1	11	0	0	42	
		11	0	0	42	
Banton (Jones)	1	391	0	0	1,219	
		391	0	0	1,219	
Cajidiocan	1	158	0	0	519	
		158	0	0	519	
Calatrava	1	9	0	0	16	
		9	0	0	16	
Concepcion	1	48	0	0	147	
		48	0	0	147	
Corcuera	1	143	0	0	482	
		143	0	0	482	
Ferrol	1	5	0	0	13	
		5	0	0	13	
Looc	1	6	0	0	95	
		6	0	0	95	
Magdiwang	1	220	0	0	310	
		220	0	0	310	
Odiangan	1	62	0	0	206	
		62	0	0	206	
Romblon	1	83	0	0	543	
		83	0	0	543	
San Agustin	1	100	0	0	290	
		100	0	0	290	
San Fernando	1	215	0	0	778	
		215	0	0	778	
Santa Maria (Imelda)	1	26	0	0	88	
		26	0	0	88	
San Jose	1	3	0	0	19	
		3	0	0	19	
REGION 5	21	508	0	0	1,887	
CAMARINES NORTE	4	267	0	0	987	
Vinzons	4	267	0	0	987	
Brgy. Calangcawan Norte		6	0	0	27	

REGION PROVINCE CITY /MUNICIPALITY BARANGAY		FAMILIES	MALE	FEMALE	TOTAL	REMARKS
Brgy. Poblacion I		10	0	0	37	
Brgy. Sabang		9	0	0	16	
Brgy. Sula		242	0	0	907	
CAMARINES SUR	17	241	0	0	900	
Buhi	3	135	0	0	503	
Brgy. Ipil		64	0	0	223	
Brgy. Iraya		63	0	0	242	
Brgy. Sta. Cruz		8	0	0	38	
Cabusao	1	9	0	0	32	
Brgy. New Poblacion		9	0	0	32	
Calabanga	2	39	0	0	134	
Brgy. San Roque		1	0	0	6	
Brgy. Sitio Buri Brgy Camuning		38	0	0	128	
Gainza	1	3	0	0	8	
Brgy. Namuat		3	0	0	8	
Libmanan	3	16	0	0	64	
Brgy. Bagadion		10	0	0	42	
Brgy. Malbogon		2	0	0	5	
Brgy. Mancawayan		4	0	0	17	
LIBMANAN	3	14	0	0	60	
Brgy. Mambulo Nuevo		4	0	0	14	
Brgy. Taban Fundado		3	0	0	6	
Brgy. Tampuhan		7	0	0	40	
Magarao	3	16	0	0	78	
Brgy. Casuray		7	0	0	39	
Brgy. San Isidro		3	0	0	13	
Brgy. Sta. Lucia		6	0	0	26	
Sagñay	1	9	0	0	21	
		9	0	0	21	
REGION 6	48	76,261	0	0	265,079	
AKLAN	17	65,738	0	0	229,508	
Madalag	1	366	0	0	1,299	
		366	0	0	1,299	
Malay	1	654	0	0	2,324	
		654	0	0	2,324	

REGION PROVINCE CITY /MUNICIPALITY BARANGAY		FAMILIES	MALE	FEMALE	TOTAL	REMARKS
New Washington	1	10,560	0	0	34,648	
		10,560	0	0	34,648	
Altavas	1	417	0	0	1,582	
		417	0	0	1,582	
Balete	1	8,176	0	0	28,969	
		8,176	0	0	28,969	
Banga	1	4,850	0	0	17,283	
		4,850	0	0	17,283	
Batan	1	8,968	0	0	36,319	
		8,968	0	0	36,319	
Buruanga	1	693	0	0	21,216	
		693	0	0	21,216	
Ibajay	1	631	0	0	2,468	
		631	0	0	2,468	
Kalibo	1	7,467	0	0	2,789	
		7,467	0	0	2,789	
Lezo	1	276	0	0	880	
		276	0	0	880	
Libacao	1	7,657	0	0	30,037	
		7,657	0	0	30,037	
Makato	1	166	0	0	666	
		166	0	0	666	
Malinao	1	128	0	0	438	
		128	0	0	438	
Nabas	1	12,087	0	0	40,632	
		12,087	0	0	40,632	
Numancia	1	2,568	0	0	7,879	
		2,568	0	0	7,879	
Tangalan	1	74	0	0	79	
		74	0	0	79	
ANTIQUE	7	2,505	0	0	7,510	
Barbaza	1	1,513	0	0	3,701	
		1,513	0	0	3,701	MDRRMO Barbaza Report dated 31 October 2022
Belison	1	9	0	0	74	
		9	0	0	74	

REGION PROVINCE CITY /MUNICIPALITY BARANGAY		FAMILIES	MALE	FEMALE	TOTAL	REMARKS
Culasi	1	770	0	0	2,923	
		770	0	0	2,923	
San Jose de Buenavista	1	66	0	0	259	
		66	0	0	259	
Sibalom	1	1	0	0	4	
		1	0	0	4	
Tibiao	1	120	0	0	430	
		120	0	0	430	
Tobias Fornier	1	26	0	0	119	
		26	0	0	119	
CAPIZ	9	5,331	0	0	20,854	
Dao	1	228	0	0	777	
		228	0	0	777	
Dumarao	1	65	0	0	164	
		65	0	0	164	
Panay	1	781	0	0	2,745	
		781	0	0	2,745	
Pontevedra	1	6	0	0	20	
		6	0	0	20	
Sapian	1	1,972	0	0	7,867	
		1,972	0	0	7,867	
Sigma	1	1,440	0	0	5,144	
		1,440	0	0	5,144	
Cuartero	1	775	0	0	3,880	
		775	0	0	3,880	
Ivisan	1	36	0	0	135	
		36	0	0	135	
President Roxas	1	28	0	0	122	
		28	0	0	122	
ILOILO	14	2,631	0	0	6,980	
Ajuy	1	501	0	0	1,376	
		501	0	0	1,376	
Anilao	1	220	0	0	648	
		220	0	0	648	
Barotac Viejo	1	691	0	0	1,190	

REGION PROVINCE CITY /MUNICIPALITY BARANGAY		FAMILIES	MALE	FEMALE	TOTAL	REMARKS
		691	0	0	1,190	
Batad	1	326	0	0	1,099	
		326	0	0	1,099	
Concepcion	1	85	0	0	319	
		85	0	0	319	
Dingle	1	71	0	0	296	
		71	0	0	296	
Duenas	1	48	0	0	240	
		48	0	0	240	
Dumangas	1	182	0	0	40	
		182	0	0	40	
Miag-ao	1	12	0	0	47	
		12	0	0	47	
Mina	1	4	0	0	20	
		4	0	0	20	
Passi City	1	21	0	0	164	
		21	0	0	164	
San Dionisio	1	65	0	0	252	
		65	0	0	252	
San Enrique	1	349	0	0	1,065	
		349	0	0	1,065	
San Joaquin	1	56	0	0	224	
		56	0	0	224	
NEGROS OCCIDENTAL	1	56	0	0	227	
Bacolod City	1	56	0	0	227	
		56	0	0	227	
REGION 7	10	116	86	88	455	
CEBU	2	64	0	0	281	
Mandaue City	2	64	0	0	281	
Jagobiao		18	0	0	89	
Paknaan		46	0	0	192	
BOHOL	8	52	86	88	174	
Candijay	8	52	86	88	174	
Cambane		20	33	38	71	Tambongan National High School
Luan		5	11	13	24	Luan Elementary School

REGION PROVINCE CITY /MUNICIPALITY BARANGAY		FAMILIES	MALE	FEMALE	TOTAL	REMARKS
Luan		1	2	3	5	Luan Chapel
Luan		1	3	0	3	Luan Barangay Hall
Panadtaran		10	12	10	22	Panadtaran Elementary School
Canawa		7	11	14	25	Canawa Elementary School
Canawa		1	2	2	4	Canawa Chapel
Lungsodaan		7	12	8	20	Lungsodaan Elementary School
REGION 8	133	10,039	0	0	37,701	
EASTERN SAMAR	22	3,039	0	0	11,494	
Giporlos	1	78	0	0	578	
		78	0	0	578	PRIVATE HOUSE
Arteche	1	760	0	0	2,976	
		760	0	0	2,976	
Balangiga	1	211	0	0	624	
		211	0	0	624	
Balangkayan	1	0	0	0	0	
		0	0	0	0	
Borongan	1	0	0	0	0	
		0	0	0	0	
Can-avid	1	43	0	0	128	
		43	0	0	128	
Dolores	1	195	0	0	978	
		195	0	0	978	
Guiuan	1	5	0	0	28	
		5	0	0	28	
Hernani	1	0	0	0	0	
		0	0	0	0	
Jipapad	1	356	0	0	1,424	
Poblacion brgys. 1,2,3&4		356	0	0	1,424	
Lawaan	1	1,014	0	0	3,242	
Brgy. Bolusao, Brgy. Taguite, Poblacion 1,2,3,6,7&10		1,014	0	0	3,242	
Llorente	1	0	0	0	0	
		0	0	0	0	
Maslog	1	29	0	0	145	
		29	0	0	145	

REGION PROVINCE CITY /MUNICIPALITY BARANGAY		FAMILIES	MALE	FEMALE	TOTAL	REMARKS
Maydolong	1	5	0	0	19	
		5	0	0	19	
Mercedes	1	0	0	0	0	
		0	0	0	0	
Oras	1	224	0	0	885	
Brgy.Sauron, Brgy Paypayon, Brgy. Sabang and Brgy. Balocawe		224	0	0	885	
Quinapondan	1	7	0	0	18	
		7	0	0	18	
Salcedo	1	108	0	0	449	
		108	0	0	449	
San Julian	1	4	0	0	0	
		4	0	0	0	
San Policarpo	1	0	0	0	0	
		0	0	0	0	
Sulat	1	0	0	0	0	
		0	0	0	0	
Taft	1	0	0	0	0	
		0	0	0	0	
LEYTE	43	3,638	0	0	14,487	
Abuyog	1	206	0	0	589	
Malaguicay, Brgy. Pilar and Bahay		206	0	0	589	
Hindang	1	640	0	0	2,833	
Norte; Duos del Sur; Katipunan		640	0	0	2,833	PRIVATE HOUSE
Alangalang	1	0	0	0	0	
insert all brgy here		0	0	0	0	
Albuera	1	480	0	0	1,514	
Brgys Tabgas, Damulaan, Balugo, Cambalading, Antipolo, Tinag-an, Seguinon, Mahayag, San Pedro, Poblacion, Mahayahay		480	0	0	1,514	
Babatngon	1	0	0	0	0	
		0	0	0	0	
Barugo	1	0	0	0	0	
		0	0	0	0	
Bato	1	232	0	0	1,128	
		232	0	0	1,128	

REGION PROVINCE CITY /MUNICIPALITY BARANGAY		FAMILIES	MALE	FEMALE	TOTAL	REMARKS
Baybay	1	0	0	0	0	
		0	0	0	0	
Burauen	1	0	0	0	0	
insert all brgy here		0	0	0	0	
Calubian	1	47	0	0	174	
Brgys. Pagoda, Villahermosa		47	0	0	174	
Capoocan	1	22	0	0	101	
Brgy. Poblacion Zone 1, Brgy. Poblacion Zone 2		22	0	0	101	
Carigara	1	0	0	0	0	
		0	0	0	0	
Dagami	1	0	0	0	0	
		0	0	0	0	
Dulag	1	3	0	0	11	
Brgy. Rawis		3	0	0	11	
Hilongos	1	1,823	0	0	6,931	
Brgys. Bagumbayan, Bantigue, Nung-aw, Concepcion, Lamak, Mana-ul, Matapay, Naval, Pontod, San Juan, Utanan, Western Poblacion		1,823	0	0	6,931	
Inopacan	1	7	0	0	25	
		7	0	0	25	
Isabel	1	13	0	0	130	
		13	0	0	130	
Jaro	1	7	0	0	32	
		7	0	0	32	
Javier (Bugho)	1	0	0	0	0	
		0	0	0	0	
Julita	1	0	0	0	0	
		0	0	0	0	
Kananga	1	0	0	0	0	
		0	0	0	0	
La Paz	1	2	0	0	7	
Brgy. Calabnian		2	0	0	7	
Leyte	1	0	0	0	0	
		0	0	0	0	
MacArthur	1	0	0	0	0	
		0	0	0	0	

REGION PROVINCE CITY /MUNICIPALITY BARANGAY		FAMILIES	MALE	FEMALE	TOTAL	REMARKS
Mahaplag	1	95	0	0	282	
Liberacion, Brgy. Sta. Cruz, Brgy. Hiluctugan, Brgy. Polahongon		95	0	0	282	
Matag-ob	1	0	0	0	509	
Brgys. Candelaria; Imelda, Mansahaon, Masaba, Riverside, San guillermo, San Sebastian, Sto Rosario, Talisa		0	0	0	509	
Matalom	1	16	0	0	57	
		16	0	0	57	
Mayorga	1	0	0	0	0	
		0	0	0	0	
Merida	1	5	0	0	20	
		5	0	0	20	
Ormoc	1	0	0	0	0	
		0	0	0	0	
Palo	1	0	0	0	0	
		0	0	0	0	
Palompon	1	21	0	0	75	
Barangay Tabunok and Mazawalo		21	0	0	75	
Pastrana	1	0	0	0	0	
		0	0	0	0	
San Isidro	1	3	0	0	8	
		3	0	0	8	
San Miguel	1	5	0	0	0	
Brgy. Impo		5	0	0	0	
Tabango	1	0	0	0	0	
		0	0	0	0	
Tabontabon	1	0	0	0	0	
		0	0	0	0	
Tacloban	1	0	0	0	0	
		0	0	0	0	
Tanauan	1	0	0	0	0	
		0	0	0	0	
Tolosa	1	0	0	0	0	
		0	0	0	0	
Tunga	1	0	0	0	0	
		0	0	0	0	

REGION PROVINCE CITY /MUNICIPALITY BARANGAY		FAMILIES	MALE	FEMALE	TOTAL	REMARKS
Villaba	1	0	0	0	0	
		0	0	0	0	
Santa Fe	1	11	0	0	61	
Brgy. San Roque		11	0	0	61	
NORTHERN SAMAR	23	820	0	0	3,221	
Allen	1	20	0	0	76	
Sabang 2, Jubasan		20	0	0	76	
Biri	1	0	0	0	0	
		0	0	0	0	
Bobon	1	0	0	0	0	
		0	0	0	0	
Capul	1	0	0	0	0	
		0	0	0	0	
Catarman	1	61	0	0	279	
Baybay, Narra, Talisay, Ipil-ibil		61	0	0	279	
Catubig	1	0	0	0	0	
		0	0	0	0	
Gamay	1	0	0	0	0	
		0	0	0	0	
Laoang	1	150	0	0	529	
Aguadahan, Cagaasan, Napotocan, Tumaguinting, Canyomanao, Lawaan, Aroganga, Little Venice, Sangcool, Baybay, Palmera		150	0	0	529	
Lapinig	1	0	0	0	0	
		0	0	0	0	
Las Navas	1	0	0	0	0	
		0	0	0	0	
Lavezares	1	0	0	0	0	
		0	0	0	0	
Lope de Vega	1	81	0	0	312	
Getigo, Poblacion, Cag-amesarag, Lower Caynaga		81	0	0	312	
Mapanas	1	5	0	0	21	
Del Sur		5	0	0	21	
Mondragon	1	23	0	0	96	
Imelda, Chitongco, Eco		23	0	0	96	
Palapag	1	152	0	0	535	

REGION PROVINCE CITY /MUNICIPALITY BARANGAY		FAMILIES	MALE	FEMALE	TOTAL	REMARKS
Asum, Binay, Sumuroy, Talolora, Monbon, Laniwan		152	0	0	535	
Pambujan	1	239	0	0	1,008	
Poblacion 1,2,3,5,6 & 8, Dona Anecita, Paninironga		239	0	0	1,008	
Rosario	1	3	0	0	16	
Brgy. 1 Commonwealth, Salhag		3	0	0	16	
San Antonio	1	12	0	0	63	
Dalupirit, Ward 2		12	0	0	63	
San Isidro	1	39	0	0	139	
Balite, Alegria, Seven Hills		39	0	0	139	
San Jose	1	0	0	0	0	
		0	0	0	0	
San Roque	1	14	0	0	73	
Dale		14	0	0	73	
San Vicente	1	0	0	0	0	
		0	0	0	0	
Victoria	1	21	0	0	74	
Panjobjoban 1, Panjobjoban 2		21	0	0	74	
SAMAR	26	391	0	0	1,565	
Basey	1	0	0	0	0	
		0	0	0	0	
Calbayog	1	0	0	0	0	
		0	0	0	0	
Calbiga	1	0	0	0	0	
		0	0	0	0	
Catbalogan	1	68	0	0	252	
Brgy. Ibol, Brgy. Lagundi, Mercedes, Brgy. 3, Bunuanan, Canlapwas, Silanga		68	0	0	252	
Daram	1	0	0	0	0	
		0	0	0	0	
Gandara	1	38	0	0	196	
Minda		38	0	0	196	
Hinabangan	1	0	0	0	0	
		0	0	0	0	
Jiabong	1	34	0	0	121	
Camuruboan, Poblacion 5, masagana		34	0	0	121	
Marabut	1	0	0	0	0	

REGION PROVINCE CITY /MUNICIPALITY BARANGAY		FAMILIES	MALE	FEMALE	TOTAL	REMARKS
		0	0	0	0	
Matuguinao	1	18	0	0	75	
Brgy. Mabuligon		18	0	0	75	
Motiong	1	39	0	0	147	
Poblacion 1, Poblacion 1A		39	0	0	147	
Pagsanghan	1	17	0	0	58	
Cambaye, Bangon		17	0	0	58	
Paranas (Wright)	1	6	0	0	20	
Buray, Poblacion 5		6	0	0	20	
Pinabacdao	1	31	0	0	97	
Lale		31	0	0	97	
San Jorge	1	27	0	0	78	
		27	0	0	78	
San Jose de Buan	1	18	0	0	79	
Brgy. 4, Brgy. 1		18	0	0	79	
San Sebastian	1	0	0	0	0	
		0	0	0	0	
Santa Margarita	1	13	0	0	60	
Brgy. Monbon		13	0	0	60	
Santa Rita	1	6	0	0	29	
Magsaysay, Tominamos, Anibongon		6	0	0	29	
Santo Niño	1	0	0	0	0	
		0	0	0	0	
Tagapul-an	1	0	0	0	0	
		0	0	0	0	
Talalora	1	8	0	0	11	
Victory		8	0	0	11	
Tarangnan	1	15	0	0	60	
		15	0	0	60	
Villareal	1	0	0	0	0	
		0	0	0	0	
Zumarraga	1	0	0	0	0	
		0	0	0	0	
Almagro	1	53	0	0	282	
		53	0	0	282	

REGION PROVINCE CITY /MUNICIPALITY BARANGAY		FAMILIES	MALE	FEMALE	TOTAL	REMARKS
SOUTHERN LEYTE	19	2,151	0	0	6,934	
Anahawan	1	0	0	0	0	
		0	0	0	0	
Bontoc	1	101	0	0	460	
Higbawan, Esperanza, Bunga, Hilaan, Malbago, Baugo		101	0	0	460	
Hinunangan	1	0	0	0	0	
insert all brgy here		0	0	0	0	
Hinundayan	1	23	0	0	112	
Amaga, Cat-Iwing		23	0	0	112	
Libagon	1	35	0	0	117	
		35	0	0	117	
Liloan	1	54	0	0	191	
Old Malangsa, Cadayuman, Pandan, Poblacion, Pres Quezon, Tabugon, Gud-an, Amaga, Magaupas		54	0	0	191	
Limasawa	1	0	0	0	0	
		0	0	0	0	
Maasin	1	1,512	0	0	4,469	
Brgys. Mambajao, Tagnipa, Lonoy, San Jose, Manhilo, Bagtican and Guadalupe		1,512	0	0	4,469	
Macrohon	1	116	0	0	468	
San Roque, Guadalupe, San Isidro, San Vicente Upper, Rizal, Ichon, Mohon, Buscayan, Lower Villa, Salvador, Amparo, Mabini		116	0	0	468	
Malitbog	1	27	0	0	116	
Brgys. Sangahon: Purok Nangka, Purok Boungon, Purok Caimito		27	0	0	116	
Padre Burgos	1	74	0	0	340	
Dinahugan, Cantutang, Buenavista, Bunga, Sto. Rosario		74	0	0	340	
Pintuyan	1	67	0	0	243	
Brgys. Catbawan, Son-ok 1, Son-ok 2, Caubang, Punod, Poblacion Ubos, Poblacion Ibabao, San Roque, P.D. Equipilag, Badiang		67	0	0	243	
Saint Bernard	1	27	0	0	0	
insert all brgy here		27	0	0	0	
San Francisco	1	58	0	0	253	
		58	0	0	253	
San Juan (Cabalian)	1	20	0	0	57	
Brgys Inolinan, Camang,		20	0	0	57	

REGION PROVINCE CITY /MUNICIPALITY BARANGAY		FAMILIES	MALE	FEMALE	TOTAL	REMARKS
San Ricardo	1	0	0	0	0	
insert all brgy here		0	0	0	0	
Silago	1	9	0	0	38	
Salvacion, Libas and Magatas, San Jose		9	0	0	38	
Sogod	1	16	0	0	70	
Libas, N. Esperanza, Lipanto, Atuyan		16	0	0	70	
Tomas Oppus	1	12	0	0	0	
Brgys Bogo, Cambite		12	0	0	0	
REGION 9	3	34	12	9	21	
ZAMBOANGA DEL NORTE	3	34	12	9	21	
Sindangan	1	27	0	0	0	
		27	0	0	0	
Labason	1	6	9	7	16	
Brgy. Gil Sanchez		6	9	7	16	Evacuated due to high tide in the area
Siayan	1	1	3	2	5	
Brgy. Dumpilas		1	3	2	5	Vacated and transferred to the distant neighbor house
REGION 10	3	33	0	0	145	
CAMIGUIN	3	33	0	0	145	
Mambajao	2	29	0	0	128	
Balbagon		10	0	0	34	Evacuated at Balbagon Elementary School
Poblacion		19	0	0	94	Evacuated at Provincial Evacuation Center
Sagay	1	4	0	0	17	
Manuyog		4	0	0	17	Evacuated at Brgy. Manuyog Chapel
REGION 11	5	50	0	0	191	
DAVAO CITY	5	50	0	0	191	
No breakdown	5	50	0	0	191	
Bucana		10	0	0	33	All evacuees have returned to their houses as of 11:30 PM.
Duterte		9	0	0	33	All evacuees have returned to their houses as of 10:10 PM.
Leon Garcia		19	0	0	67	All evacuees have returned to their houses as of 11:30 PM.

REGION PROVINCE CITY /MUNICIPALITY BARANGAY		FAMILIES	MALE	FEMALE	TOTAL	REMARKS
Sasa		10	0	0	50	Returned to their respective houses after the seaside totally subsided.
Lapu Lapu		2	0	0	8	All evacuees have returned to their houses as of 11:30 PM.
REGION 12	2	108	0	0	363	
SOUTH COTABATO	1	61	0	0	199	
General Santos (Dadiangas)	1	61	0	0	199	
Baluan		61	0	0	199	Evacuated on October 27, 2022 Stayed at Baluan Barangay Gym Returned on October 28, 2022
SARANGANI	1	47	0	0	164	
Glan	1	47	0	0	164	
Burias		47	0	0	164	Evacuated on October 27, 2022 Stayed at Burias Barangay Hall Returned on October 29, 2022

ASSISTANCE PROVIDED as of (November 18, 2022 08:00)

REGION PROVINCE CITY /MUNICIPALITY BARANGAY		SOURCE	QUANTITY	UNIT	TYPE	PARTICULARS	COST(PHP)
GRAND TOTAL	991						1,283,436,042.2
REGION 1	22						1,643,356.25
ILOCOS SUR	2						9,000
Narvacan	1						5,000
		LGU			Not Specified		5,000
Santa	1						4,000
		LGU			Not Specified		4,000
LA UNION	7						112,627
Agoo	1						52,500
		LGU			Not Specified		52,500
San Fernando	1						20,927

REGION PROVINCE CITY /MUNICIPALITY BARANGAY		SOURCE	QUANTITY	UNIT	TYPE	PARTICULARS	COST(PHP)
		LGU			Not Specified		20,927
Luna	2						3,500
		LGU			Not Specified		2,500
		NGO			Not Specified		1,000
Pugo	1						6,000
		LGU			Not Specified		6,000
Rosario	1						11,000
		LGU			Not Specified		11,000
Santo Tomas	1						18,700
		LGU			Not Specified		18,700
PANGASINAN	12						1,476,129.25
Alaminos	2						54,590
		LGU			Not Specified		51,300
		Not Specified			Not Specified		3,290
Bolinao	2						1,248,135
		DSWD			Not Specified		1,214,535
		LGU			Not Specified		33,600
Infanta	1						2,450
		LGU			Not Specified		2,450
Lingayen	1						67,400
		LGU			Not Specified		67,400
Malasiqui	1						398
		LGU			Not Specified		398
San Fabian	1						5,400
		LGU			Not Specified		5,400
Sison	2						92,256.25
		DSWD			Not Specified		80,366.25
		LGU			Not Specified		11,890
Sual	1						5,000
		LGU			Not Specified		5,000
Urdaneta	1						500
		LGU			Not Specified		500
DAGUPAN	1						45,600
Dagupan	1						45,600
		LGU			Not Specified		45,600

REGION PROVINCE CITY /MUNICIPALITY BARANGAY		SOURCE	QUANTITY	UNIT	TYPE	PARTICULARS	COST(PHP)
REGION 2	94						39,107,900.26
CAGAYAN	28						15,122,760.2
Santo Niño (Faire)	5						726,399
		DSWD	2	Box	Family Food Pack		6,000
		DSWD	1122	Box	Family Food Pack		561,000
		DSWD	1392	Bottle	Bottled Water		16,704
		DSWD	50	Box	Hygiene kit		74,875
		DSWD	50	Box	Sleeping Kit		67,820
Alcala	2						641,000
		DSWD	1000	Box	Family Food Pack		455,000
		DSWD	62	Family	Financial	AICS	186,000
Aparri	1						678,000
		DSWD	1000	Box	Family Food Pack		678,000
Camalaniugan	1						678,000
		DSWD	1000	Box	Family Food Pack		678,000
Amulung	4						2,424,388
		DSWD	13	Family	Financial	AICS	39,000
		DSWD	480	Bottle	Bottled Water		5,760
		DSWD	1657	Box	Family Food Pack		814,814
		DSWD	3157	box	Hygiene kit		1,564,814
Enrile	5						3,942,236.6
		OCD	30	Box	Family Pack		335,916.6
		OCD	10	Rolls	Tarpaulin		46,500
		DSWD	360	Bottle	Bottled Water		4,320
		DSWD	3500	box	Family Food Pack		1,972,000
		DSWD	3000	box	Hygiene kit		1,583,500
Iguig	3						719,820
		DSWD	3360	Bottle	Bottled Water		40,320
		DSWD	500	Box	Family Food Pack		388,500
		DSWD	97	Family	Financial	AICS	291,000
Solana	4						697,416.6
		OCD	30	Box	Family Pack		335,916.6
		OCD	10	Rolls	Tarpaulin		46,500
		DSWD	500	Box	Family Food Pack		279,000
		DSWD	3000	Bottle	Bottled Water		36,000

REGION PROVINCE CITY /MUNICIPALITY BARANGAY		SOURCE	QUANTITY	UNIT	TYPE	PARTICULARS	COST(PHP)
Tuao	1						330,000
		DSWD	43	Box	Family Food Pack		330,000
Tuguegarao City	2						4,285,500
		DSWD	4500	Box	Family Food Pack		2,752,500
		DSWD	511	Family	Financial	AICS	1,533,000
ISABELA	54						23,408,120.06
No breakdown	5						7,880,924
		OCD	200	Box	Family Pack		2,239,444
		OCD	400	Pcs	Blanket		98,592
		OCD	100	Pcs	Malong		18,888
		DSWD	10000	box	Hygiene kit		4,900,000
		DSWD	1300		Family Food Pack		624,000
Aurora	3						394,178
		DSWD	100	Box	Hygiene kit		149,750
		DSWD	100	Box	Sleeping Kit		137,000
		DSWD	214	Box	Family Food Pack		107,428
Angadanan	1						44,176
		DSWD	88	Box	Family Food Pack		44,176
Benito Soliven	1						49,196
		DSWD	98	Box	Family Food Pack		49,196
Burgos	1						502
		DSWD	1	Box	Family Food Pack		502
Cabagan	1						613,994.16
		DSWD	933	Box	Family Food Pack		613,994.16
Luna	3						264,637.5
		DSWD	45	Box	Hygiene kit		67,387.5
		DSWD	45	Box	Sleeping Kit		61,650
		DSWD	200	Box	Family Food Pack		135,600
Naguilian	1						135,600
		DSWD	200	Box	Family Food Pack		135,600
Reina Mercedes	1						13,824
		DSWD	27	Box	Family Food Pack		13,824
Delfin Albano (Magsaysay)	2						581,000
		DSWD	1000	Box	Family Food Pack		452,000
		DSWD	43	Family	Financial	AICS	129,000

REGION PROVINCE CITY /MUNICIPALITY BARANGAY		SOURCE	QUANTITY	UNIT	TYPE	PARTICULARS	COST(PHP)
Ilagan	2						1,557,309
		DSWD	178	Family	Financial	AICS	534,000
		DSWD	1317	Box	Family Food Pack		1,023,309
San Pablo	2						637,000
		DSWD	1250	Box	Family Food Pack		565,000
		DSWD	24	Family	Financial	AICS	72,000
Santa Maria	3						493,416.6
		DSWD	37	Family	Financial	AICS	111,000
		OCD	10	Rolls	Tarpaulin		46,500
		OCD	30	box	Family Pack		335,916.6
Santo Tomas	4						4,130,158.6
		DSWD	6700	Box	Family Food Pack		3,740,392
		OCD	10	Rolls	Tarpaulin		46,500
		OCD	30	box	Family Pack		335,916.6
		OCD	2	Unit	Megaphone		7,350
Alicia	4						1,538,941.5
		DSWD	105	Box	Hygiene kit		157,237.5
		DSWD	105	Box	Sleeping Kit		143,850
		DSWD	1993	Box	Family Food Pack		1,027,854
		DSWD	70	Family	Financial	AICS	210,000
Cabatuan	4						799,490
		DSWD	200	Box	Hygiene kit		299,500
		DSWD	200	Box	Sleeping Kit		274,000
		DSWD	425	Box	Family Food Pack		224,550
		DSWD	120	Bottle	Bottled Water		1,440
San Mateo	6						1,288,427.1
		DSWD	35	Box	Hygiene kit		52,412.5
		DSWD	70	Box	Sleeping Kit		95,900
		DSWD	1100	Box	Family Food Pack		772,200
		OCD	30	Box	Family Pack		335,916.6
		OCD	100	Pcs	Blanket		24,648
		OCD	2	Unit	Megaphone		7,350
Echague	1						558,000
		DSWD	1000	Box	Family Food Pack		558,000
San Guillermo	1						64,512

REGION PROVINCE CITY /MUNICIPALITY BARANGAY		SOURCE	QUANTITY	UNIT	TYPE	PARTICULARS	COST(PHP)
		DSWD	126	Box	Family Food Pack		64,512
San Isidro	3						676,606
		DSWD	166	Box	Hygiene kit		248,585
		DSWD	166	Box	Sleeping Kit		227,420
		DSWD	300	Box	Family Food Pack		200,601
Santiago	1						1,246,500
		DSWD	2700	Box	Family Food Pack		1,246,500
Quirino	3						373,727.6
		DSWD	68	Box	Family Food Pack		34,136
		OCD	30	Box	Family Pack		335,916.6
		OCD	1	Unit	Megaphone		3,675
Tumauini	1						66,000
		DSWD	22	bottle	Bottled Water		66,000
NUEVA VIZCAYA	8						356,052
Alfonso Castañeda	1						50,702
		DSWD	101	Box	Family Food Pack		50,702
Bambang	1						56,142
		DSWD	111	Box	Family Food Pack		56,142
Diadi	1						8,704
		DSWD	17	Box	Family Food Pack		8,704
Dupax del Norte	1						12,288
		DSWD	24	Box	Family Food Pack		12,288
Quezon	1						24,096
		DSWD	48	Box	Family Food Pack		24,096
Kasibu	1						2,560
		DSWD	5	box	Family Food Pack		2,560
Solano	1						150,600
		DSWD	300	box	Family Food Pack		150,600
Villaverde (Ibung)	1						50,960
		DSWD	91	box	Family Food Pack		50,960
QUIRINO	4						220,968
Aglipay	1						40,734
		DSWD	73	Box	Family Food Pack		40,734
Cabarroguis	1						77,562
		DSWD	139	Box	Family Food Pack		77,562

REGION PROVINCE CITY /MUNICIPALITY BARANGAY		SOURCE	QUANTITY	UNIT	TYPE	PARTICULARS	COST(PHP)
Diffun	1						87,048
		DSWD	156	Box	Family Food Pack		87,048
Saguday	1						15,624
		DSWD	28	Box	Family Food Pack		15,624
REGION 3	43						13,952,920.8
AURORA	12						3,543,737.55
Baler	2						562,784
		LGU	0		for verification		204,800
		DSWD	0		for verification		357,984
Casiguran	1						8,700
		LGU	0		for verification		8,700
Dilasag	2						650,007.55
		LGU	0		for verification		168,750
		DSWD	0		for verification		481,257.55
Dinalungan	1						8,400
		LGU	0		for verification		8,400
Dingalan	2						1,829,400
		LGU	0		for verification		325,000
		DSWD	0		for verification		1,504,400
Dipaculao	1						16,810
		LGU	0		for verification		16,810
Maria Aurora	2						417,586
		LGU	0		for verification		174,184
		DSWD	0		for verification		243,402
San Luis	1						50,050
		LGU	0		for verification		50,050
BATAAN	4						1,291,700
Samal	1						32,700
		LGU	0		for verification		32,700
Orion	1						135,800
		LGU	0		for verification		135,800
Hermosa	1						153,600
		DSWD	0		for verification		153,600
Balanga City	1						969,600
		DSWD	0		for verification		969,600

REGION PROVINCE CITY /MUNICIPALITY BARANGAY		SOURCE	QUANTITY	UNIT	TYPE	PARTICULARS	COST(PHP)
BULACAN	11						1,670,600
Bulacan	1						130,550
		LGU	0		for verification		130,550
Calumpit	1						529,000
		LGU	0		for verification		529,000
City of Malolos	2						173,950
		LGU	0		for verification		33,950
		NGO	0		for verification		140,000
Paombong	1						110,000
		LGU	0		for verification		110,000
Pulilan	1						90,000
		LGU	0		for verification		90,000
Balagtas	1						18,000
		LGU	0		for verification		18,000
Guiguinto	1						275,000
		LGU	0		for verification		275,000
Angat	1						47,500
		LGU	0		for verification		47,500
San Miguel	1						183,100
		LGU	0		for verification		183,100
Sta Maria	1						113,500
		LGU	0		for verification		113,500
NUEVA ECIJA	2						230,295.25
Cabanatuan City	1						130,295.25
		LGU	0		for verification		130,295.25
Gapan City	1						100,000
		LGU	0		for verification		100,000
PAMPANGA	7						6,814,738
Guagua	1						4,500
		LGU	0		for verification		4,500
Sasmuan	1						1,630,838
		LGU	0		for verification		1,630,838
Arayat	1						117,600
		LGU	0		for verification		117,600
Bacolor	1						567,600

REGION PROVINCE CITY /MUNICIPALITY BARANGAY		SOURCE	QUANTITY	UNIT	TYPE	PARTICULARS	COST(PHP)
		LGU	0			for verification	567,600
Apalit	1						1,019,600
		LGU	0			for verification	1,019,600
Macabebe	1						901,200
		DSWD	0			for verification	901,200
Masantol	1						2,573,400
		DSWD	0			for verification	2,573,400
TARLAC	3						135,150
Capas	1						35,000
		LGU	0			for verification	35,000
Concepcion	1						95,150
		LGU	0			for verification	95,150
San Manuel	1						5,000
		LGU	0			for verification	5,000
ZAMBALES	4						266,700
Iba	1						1,950
		LGU	0			for verification	1,950
Subic	1						253,900
		LGU	0			for verification	253,900
Botolan	1						2,880
		LGU	0			for verification	2,880
San Antonio	1						7,970
		LGU	0			for verification	7,970
CALABARZON	132						1,018,671,411.95
BATANGAS	18						3,181,023.46
Ibaan	4						316,626.73
		DSWD	0			Financial	101,000
		DSWD	300	kits		Hygiene kit	167,979
		LGU				Food and Non-Food Items	34,946.73
		Donor				Food and Non-Food Items	12,701
San Juan	3						1,752,830
		DSWD	0			Financial	10,000
		LGU				Food and Non-Food Items	100,750

REGION PROVINCE CITY /MUNICIPALITY BARANGAY		SOURCE	QUANTITY	UNIT	TYPE	PARTICULARS	COST(PHP)
		DSWD				Food and Non-Food Items	1,642,080
Talisay	1						20,000
		DSWD	0			Financial	20,000
Batangas City	1						196,574.73
		LGU				Food and Non-Food Items	196,574.73
Tanauan	1						427,824
		LGU				Food and Non-Food Items	427,824
Lian	2						2,962
		LGU				Food and Non-Food Items	1,462
		Donor				Food and Non-Food Items	1,500
Nasugbu	1						168,278
		LGU				Food and Non-Food Items	168,278
Santo Tomas	1						20,000
		DSWD				Financial	20,000
Balayan	1						68,982
		OCD	150	kits		Hygiene kit	68,982
Lemery	1						68,982
		OCD	150	kits		Hygiene kit	68,982
San Luis	1						68,982
		OCD	150	kits		Hygiene kit	68,982
Taal	1						68,982
		OCD	150	kits		Hygiene kit	68,982
CAVITE	26						68,786,014.49
Kawit	3						7,856,500
		DSWD	0			Financial	20,000
		DSWD	13000	packs		Family Food Pack	6,586,500
		LGU				Food and Non-Food Items	1,250,000
Noveleta	6						9,233,765
		DSWD	0			Financial	1,510,000
		DSWD	6600	packs		Family Food Pack	3,473,800

REGION PROVINCE CITY /MUNICIPALITY BARANGAY		SOURCE	QUANTITY	UNIT	TYPE	PARTICULARS	COST(PHP)
		DSWD	500	kits	Hygiene kit		694,600
		DSWD	5000	kits	Sleeping Kit		825,425
		LGU			Food and Non-Food Items		2,500,000
		OCD	500	kits	Hygiene kit		229,940
Bacoor	3						26,571,611.49
		DSWD	0		Financial		486,000
		DSWD	22000	packs	Family Food Pack		10,695,000
		LGU			Food and Non-Food Items		15,390,611.49
Imus	3						7,552,500
		DSWD	0		Financial		30,000
		LGU			Food and Non-Food Items		7,065,700
		DSWD	1000	packs	Family Food Pack		456,800
Ternate	1						1,496,958
		DSWD	2054	packs	Family Food Pack		1,496,958
Tanza	1						653,185
		DSWD	1000	packs	Family Food Pack		653,185
Rosario	2						1,966,350
		DSWD	2500	packs	Family Food Pack		1,348,500
		LGU			Food and Non-Food Items		617,850
Cavite City	1						1,483,200
		DSWD	2100	packs	Family Food Pack		1,483,200
General Trias	3						10,725,595
		DSWD			Financial		20,000
		DSWD	6000	packs	Family Food Pack		3,111,660
		LGU			Food and Non-Food Items		7,593,935
Naic	1						388,500
		DSWD	500	packs	Family Food Pack		388,500
Silang	2						857,850
		DSWD	500	packs	Family Food Pack		240,000
		LGU			Food and Non-Food Items		617,850
LAGUNA	23						14,375,972

REGION PROVINCE CITY /MUNICIPALITY BARANGAY		SOURCE	QUANTITY	UNIT	TYPE	PARTICULARS	COST(PHP)
Bay	3						1,676,472
		DSWD	766	packs	Family Food Pack		595,182
		LGU			Food and Non-Food Items		261,290
		DSWD	50	pieces	Family tent		820,000
San Pedro	2						901,018
		DSWD	1384	packs	Family Food Pack		778,368
		DSWD			Food and Non-Food Items		122,650
Santa Rosa	3						1,612,707
		DSWD	2587		Family Food Pack		1,367,151
		LGU			Food and Non-Food Items		180,000
		DSWD			Food and Non-Food Items		65,556
Famy	1						44,426
		DSWD	97	packs	Family Food Pack		44,426
Santa Cruz	2						3,666,271
		DSWD	1073	packs	Family Food Pack		833,721
		DSWD			Food and Non-Food Items		2,832,550
Nagcarlan	1						10,000
		DSWD			Financial		10,000
Biñan	3						3,791,043
		DSWD	1685	packs	Family Food Pack		1,309,245
		DSWD			Food and Non-Food Items		725,798
		DSWD	400	pieces	Modular tent		1,756,000
Cabuyao	2						12,300
		LGU			Food and Non-Food Items		2,300
		DSWD			Financial		10,000
Los Baños	1						226,000
		DSWD	500	packs	Family Food Pack		226,000
Pakil	1						5,439
		DSWD	7	packs	Family Food Pack		5,439
Pila	1						31,080

REGION PROVINCE CITY /MUNICIPALITY BARANGAY		SOURCE	QUANTITY	UNIT	TYPE	PARTICULARS	COST(PHP)
		DSWD	40	packs	Family Food Pack		31,080
Siniloan	1						6,216
		DSWD	8	packs	Family Food Pack		6,216
Calamba	1						10,000
		DSWD			Financial		10,000
No breakdown	1						2,383,000
		DSWD	5000	packs	Family Food Pack		2,383,000
QUEZON	62						932,178,107
Dolores	2						250,000
		DSWD			Financial		10,000
		LGU			Family Food Pack		240,000
Gumaca	2						186,384,436
		DSWD	2192	packs	Family Food Pack		991,936
		LGU			Family Food Pack		185,392,500
General Luna	3						1,071,080
		DSWD	1590	packs	Family Food Pack		915,080
		LGU			Family Food Pack		120,000
		OCD	3	kits	Family Kit		36,000
Alabat	1						367,476
		DSWD	542	packs	Family Food Pack		367,476
Mauban	1						43,392
		DSWD	64	packs	Family Food Pack		43,392
Mulanay	2						174,140,980
		DSWD	1816	packs	Family Food Pack		1,188,480
		LGU			Food and Non-Food Items		172,952,500
Panukulan	1						49,494
		DSWD	73	packs	Family Food Pack		49,494
Perez	1						536,976
		DSWD	792	packs	Family Food Pack		536,976
Quezon	1						354,173
		DSWD	569	packs	Family Food Pack		354,173
Real	1						823,092
		DSWD	1214	packs	Family Food Pack		823,092
Padre Burgos	2						331,680

REGION PROVINCE CITY /MUNICIPALITY BARANGAY		SOURCE	QUANTITY	UNIT	TYPE	PARTICULARS	COST(PHP)
		DSWD	441	packs	Family Food Pack		211,680
		LGU			Family Food Pack		120,000
Agdangan	3						584,800
		DSWD	335	packs	Family Food Pack		160,800
		LGU			Family Food Pack		100,000
		OCD	27	kits	Family Kit		324,000
Unisan	2						541,760
		DSWD	837	packs	Family Food Pack		401,760
		LGU			Family Food Pack		140,000
Pitogo	3						41,954,300
		DSWD	885	packs	Family Food Pack		424,800
		LGU			Family Food Pack		41,397,500
		OCD	11	kits	Family Kit		132,000
Macalelon	2						372,320
		DSWD	359	packs	Family Food Pack		172,320
		LGU			Family Food Pack		200,000
San Francisco (Aurora)	2						240,480
		DSWD	251	packs	Family Food Pack		120,480
		LGU			Family Food Pack		120,000
Catanauan	2						127,909,000
		DSWD	300	packs	Family Food Pack		144,000
		LGU			Family Food Pack		127,765,000
San Narciso	3						429,600
		DSWD	570	packs	Family Food Pack		273,600
		LGU			Family Food Pack		120,000
		OCD	3	kits	Family Kit		36,000
San Andres	2						223,680
		DSWD	216	packs	Family Food Pack		103,680
		LGU			Family Food Pack		120,000
Buenavista	2						41,637,500
		DSWD	500	packs	Family Food Pack		240,000
		LGU			Family Food Pack		41,397,500
Lucena	2						152,788
		LGU			Food and Non-Food Items		106,800

REGION PROVINCE CITY /MUNICIPALITY BARANGAY		SOURCE	QUANTITY	UNIT	TYPE	PARTICULARS	COST(PHP)
		OCD	100	kits	Hygiene kit		45,988
Candelaria	1						120,000
		LGU			Family Food Pack		120,000
Tayabas	2						459,000
		DSWD			Family Food Pack		339,000
		LGU			Family Food Pack		120,000
General Nakar	1						45,200
		DSWD			Family Food Pack		45,200
Guinayangan	2						60,232,000
		LGU			Family Food Pack		60,040,000
		OCD	16	kits	Family Kit		192,000
Infanta	2						2,352,800
		DSWD			Family Food Pack		632,800
		LGU			Family Food Pack		1,720,000
Lucban	1						120,000
		LGU			Family Food Pack		120,000
Pagbilao	2						459,000
		DSWD			Family Food Pack		339,000
		LGU			Family Food Pack		120,000
Sampaloc	1						120,000
		LGU			Family Food Pack		120,000
San Antonio	1						120,000
		LGU			Family Food Pack		120,000
Sariaya	2						1,049,600
		LGU			Family Food Pack		281,600
		OCD	64	kits	Family Kit		768,000
Tagkawayan	1						26,267,500
		LGU			Family Food Pack		26,267,500
Tiaong	1						336,000
		LGU			Family Food Pack		336,000
Atimonan	2						255,998,000
		OCD	69	kits	Family Kit		828,000
		LGU			Food and Non-Food Items		255,170,000
No breakdown	3						6,100,000

REGION PROVINCE CITY /MUNICIPALITY BARANGAY		SOURCE	QUANTITY	UNIT	TYPE	PARTICULARS	COST(PHP)
		DSWD	3000	packs	Family Food Pack		1,356,000
		DSWD	5000	packs	Family Food Pack		2,344,000
		DSWD	5000	packs	Family Food Pack		2,400,000
RIZAL	3						150,295
Angono	1						130,295
		DSWD	265	packs	Family Food Pack		130,295
Tanay	1						10,000
		DSWD	1		Financial		10,000
Taytay	1						10,000
		DSWD			Financial		10,000
MIMAROPA	115						16,827,922.32
MARINDUQUE	30						11,562,234.8
Buenavista	4						2,752,532
		LGU	600	packs	Family Food Pack	Food Packs	175,500
		LGU	10	Sacks	Food	Rice	12,400
		DSWD	3631	boxes	Family Food Pack	Food Packs	2,541,700
		NGO	294	Bottles	Food	Mineral Water	22,932
Gasán	8						1,941,673.3
		DSWD	2387	boxes	Family Food Pack	Food Packs	1,670,900
		DSWD	15	boxes	Hygiene kit		21,562.5
		DSWD	10	Kits	Family Kit (Old)		23,000
		DSWD	5	Kits	Family Kit (New)		15,936.8
		DSWD	4	Roll	Lamintaed Sacks		14,600
		LGU	10	Sacks	Food	Rice	12,400
		LGU	1073	Packs	Family Food Pack	Food Packs	181,090
		NGO	28	Bottles	Food	Mineral Water	2,184
Boac	5						1,752,500
		DSWD	2427	boxes	Family Food Pack	Food Packs	1,698,900
		LGU	100	Packs	Family Food Pack	Food Packs	35,000
		LGU	10	Sacks	Food	Rice	12,400
		LGU	60	Liters	Fuel	Diesel	5,760
		LGU	5	Liters	Fuel	Gasoline	440
Santa Cruz	7						1,971,367.5
		DSWD	2382	boxes	Family Food Pack	Food Packs	1,667,400
		DSWD	169	Boxes	Hygiene kit		242,937.5

REGION PROVINCE CITY /MUNICIPALITY BARANGAY		SOURCE	QUANTITY	UNIT	TYPE	PARTICULARS	COST(PHP)
		DSWD	2	Boxes	Kitchen Kit		3,240
		DSWD	2	Boxes	Sleeping Kit		2,540
		DSWD	2	Pieces	Tarpaulins		9,300
		DSWD	3	Rolls	Laminated Sacks		10,950
		LGU	100	Packs	Family Food Pack	Food Packs	35,000
Mogpog	3						1,174,400
		DSWD	1610	Boxes	Family Food Pack	Food Packs	1,127,000
		LGU	976	Boxes	Family Food Pack	Food Packs	35,000
		LGU	10	Sacks	Food	Rice	12,400
Torrijos	3						1,969,762
		DSWD	1252	Packs	Family Food Pack	Food Packs	876,400
		LGU	2563	Packs	Family Food Pack	Food Packs	1,093,050
		NGO	4	Bottles	Food	Mineral Water	312
ROMBLON	11						2,140,050
Banton	1						21,250
		NGO	425	Kg	Food	Rice	21,250
Magdiwang	2						400,000
		LGU	200	packs	Food	Hot Meals	50,000
		DSWD	500	Boxes	Family Food Pack	Food Packs	350,000
Romblon	2						124,900
		LGU	143	packs	Food	Hot Meals	15,000
		DSWD	157	boxes	Family Food Pack	Food Packs	109,900
Cajidiocan	1						128,800
		DSWD	184	boxes	Family Food Pack	Food Packs	128,800
Looc	1						311,500
		DSWD	445	boxes	Family Food Pack	Food Packs	311,500
Corcuera	1						74,900
		DSWD	107	Boxes	Family Food Pack	Food Packs	74,900
San Agustin	1						830,900
		DSWD	1187	Boxes	Family Food Pack	Food Packs	830,900
San Andres	1						49,700
		DSWD	71	Boxes	Family Food Pack	Food Packs	49,700
San Fernando	1						198,100
		DSWD	283	Boxes	Family Food Pack	Food Packs	198,100
ORIENTAL MINDORO	55						2,011,444.52

REGION PROVINCE CITY /MUNICIPALITY BARANGAY		SOURCE	QUANTITY	UNIT	TYPE	PARTICULARS	COST(PHP)
Baco	9						723,991.44
		LGU	3	sacks	Food	Rice	11,000
		DSWD	755	Boxes	Family Food Pack	Food Packs	528,500
		DSWD	4	Boxes	Hygiene kit		5,750
		DSWD	4	Boxes	Family Kit		12,749.44
		DSWD	4	Boxes	Sleeping Kit		3,028
		DSWD	4	Boxes	Kitchen Kit		6,480
		LGU	3	Boxes	Food	Sardines	0
		LGU	2698	Kg	Food	Rice	67,450
		LGU	4047	Tins	Food	Sardines	89,034
Bongabong	5						4,015
		LGU	18	Tins	Food	Sardines	360
		LGU	2	kilos	Food	Rice	90
		LGU	65	pieces	Food	Bread	325
		LGU	65	packs	Food	Rice Porridge	3,120
		LGU	10	packs	Food	Noodles	120
Calapan	11						668,471.36
		DSWD	107	Boxes	Family Food Pack	Food Packs	74,900
		LGU	259	Packs	Food	Rice Porridge	12,590
		LGU	455	Pieces	Food	Eggs	4,095
		LGU	455	Pieces	Food	Noodles	5,460
		LGU	1293	Kilos	Food	Rice	41,425
		LGU	273	Kg	Food	Coffee	1,911
		LGU	1530	Tins	Food	Sardines	33,114
		OCD	48	Packs	Family Pack		468,447.84
		OCD	38	Kits	Hygeine Kit		17,014.12
		OCD	20	Pieces	Malong		4,128.8
		OCD	18	Pieces	Blanket		5,385.6
Pola	3						1,605
		LGU	25	kgs	Food	Rice	1,125
		LGU	15	pieces	Food	Noodles	180
		LGU	15	Tins	Food	Sardines	300
Bulalacao (San Pedro)	11						256,893.72
		DSWD	222	Boxes	Family Food Pack	Food Packs	155,400
		DSWD	2	Boxes	Hygiene kit		2,875

REGION PROVINCE CITY /MUNICIPALITY BARANGAY		SOURCE	QUANTITY	UNIT	TYPE	PARTICULARS	COST(PHP)
		DSWD	2	Boxes	Family kit		6,374.72
		DSWD	2	Boxes	Sleeping Kit		1,514
		DSWD	2	Boxes	Kitchen Kit		3,240
		LGU	150	kgs	Food	Rice	6,750
		LGU	600	Kg	Food	Rice	21,000
		LGU	1300	Tins	Food	Sardines	29,500
		LGU	144	Pieces	Food	Noodles	1,440
		LGU	144	Tins	Food	Sardines	10,800
		LGU	225	Kg	Food	Rice	18,000
Pinamalayan	9						254,488
		DSWD	350	Boxes	Family Food Pack	Food Packs	245,000
Anoling		LGU	70	Kg	Food	Rice	2,450
Anoling		LGU	42	Tins	Food	Sardines	1,050
Anoling		LGU	28	Pieces	Food	Noodles	252
Maliangcog		LGU	69	Kg	Food	Rice	2,622
Maliangcog		LGU	69	Tins	Food	Sardines	1,725
Maliangcog		LGU	69	Pieces	Food	Noodles	621
Papandayan		LGU	16.5	Kg	Food	Rice	660
Papandayan		LGU	12	Kg	Food	Noodles	108
Puerto Galera	1						11,340
		LGU	252	Kg	Food	Rice	11,340
Gloria	3						11,316
		LGU	138	Kg	Food	Rice	6,900
		LGU	138	Tins	Food	Sardines	2,760
		LGU	138	Pieces	Food	Coffee	1,656
Naujan	2						9,324
		LGU	252	Tins	Food	Sardines	6,300
		LGU	252	Sachet	Food	Coffee	3,024
Victoria	1						70,000
		DSWD	100	Boxes	Family Food Pack	Food Packs	70,000
PALAWAN	13						824,427
Taytay	2						94,800
		DSWD	129	Boxes	Family Food Pack	Food Packs	90,300
		LGU	45	pcs	Food	Hot Meals	4,500
Cuyo	2						214,444

REGION PROVINCE CITY /MUNICIPALITY BARANGAY		SOURCE	QUANTITY	UNIT	TYPE	PARTICULARS	COST(PHP)
		LGU	265	Pieces	Food	Hot Meals	26,500
		LGU	191	Packs	Family Food Pack	Food Packs	187,944
Roxas	3						40,900
		DSWD	43	Boxes	Family Food Pack	Food Packs	30,100
		LGU	45	pcs	Food	Hot Meals	4,500
		LGU	45	pax	Food	Lunch	6,300
Coron	2						195,418
		NGO	5	Pieces	Food	Hot Meals	1,200
		LGU	538	Packs	Family Food Pack	Food Packs	194,218
San Vicente	1						23,100
		DSWD	33	Boxes	Family Food Pack	Food Packs	23,100
Magsaysay	2						113,070
		LGU	123	Packs	Family Food Pack	Food Packs	104,550
		LGU	71	Bottles	Food	Mineral Water	8,520
No breakdown	1						142,695
		OCD	1698.84	Liters	Fuel	Diesel & Gasoline	142,695
OCCIDENTAL MINDORO	6						289,766
Magsaysay	1						57,400
		DSWD	82	Boxes	Family Food Pack	Food Packs	57,400
Lubang	5						232,366
		DSWD	208	Boxes	Family Food Pack	Food Packs	145,600
		DSWD	8	Kits	Hygiene kit		11,500
		LGU	235	Packs	Family Food Pack	Food Packs	52,798
		LGU	2		Community Kitchen	Community Kitchen	16,168
		LGU	45	Kg	Food	Fish for Community Kitchen	6,300
REGION 5	11						19,338,875.66
ALBAY	1						6,561,640.64
No breakdown	1						6,561,640.64
		DSWD			Family Food Pack	Food packs	6,561,640.64
CAMARINES NORTE	2						3,960,697
No breakdown	2						3,960,697
		DSWD			Family Food Pack	Food packs	3,592,762
		LGU			Hot Meal	Food packs	367,935
CAMARINES SUR	4						7,681,794.72

REGION PROVINCE CITY /MUNICIPALITY BARANGAY		SOURCE	QUANTITY	UNIT	TYPE	PARTICULARS	COST(PHP)
No breakdown	4						7,681,794.72
		DSWD			Family Food Pack	Food packs	4,808,450.72
		LGU			Hot Meal	Food packs	126,830
		OCD	200		Family Kit		2,239,444
		OCD	1000		Hygiene kit		507,070
CATANDUANES	1						655,957.8
No breakdown	1						655,957.8
		DSWD			Family Food Pack		655,957.8
MASBATE	1						78,066.5
No breakdown	1						78,066.5
		DSWD			Family Food Pack	Food packs	78,066.5
SORSOGON	2						400,719
No breakdown	2						400,719
		DSWD			Family Food Pack	Food packs	349,847
		LGU			Hot Meal	Food packs	50,872
REGION 6	328						147,360,269.05
AKLAN	38						24,703,461.2
Altavas	1						273,000
		DSWD	500	pack	Family Food Pack		273,000
Balete	1						3,762,245
		DSWD	7086	pack	Family Food Pack		3,762,245
Banga	2						1,476,200.2
		DSWD	2700	pack	Family Food Pack		1,474,200
		LGU	0	pesos	Financial		2,000.2
Batan	3						1,478,121
		DSWD	2700	pack	Family Food Pack		1,454,536
		LGU	0	pesos	Financial		4,000
		LGU	0	pesos	Financial		19,585
Buruanga	1						170,898
		DSWD	313	pack	Family Food Pack		170,898
Ibajay	2						16,800
		DSWD	0	pack	Family Food Pack		0
		LGU	0	pesos	Financial		16,800
Kalibo	2						7,892,800
		DSWD	3200	pack	Family Food Pack		1,723,800

REGION PROVINCE CITY /MUNICIPALITY BARANGAY		SOURCE	QUANTITY	UNIT	TYPE	PARTICULARS	COST(PHP)
		DSWD	2051	pesos	Financial		6,169,000
Lezo	1						146,696
		DSWD	276	pack	Family Food Pack		146,696
Libacao	3						1,526,120
		DSWD	2500	pack	Family Food Pack		1,349,800
		DSWD	4	pesos	Financial		40,000
		LGU	0	pesos	Financial		136,320
Madalag	4						795,664
		DSWD	634	pack	Family Food Pack		326,664
		LGU	0	pesos	Financial		53,000
		LGU	0	pesos	Financial		287,000
		NGO	0	pesos	Financial		129,000
Makato	3						464,732
		DSWD	642	pack	Family Food Pack		350,532
		LGU	0	pesos	Financial		53,900
		LGU	0	pesos	Financial		60,300
Malay	5						251,019
		DSWD	51	pack	Family Food Pack		24,531
		DSWD	72	pesos	Financial		144,000
		LGU	0	pesos	Financial		16,669
		LGU	0	pesos	Financial		49,619
		NGO	0	pesos	Financial		16,200
Malinao	1						206,210
		DSWD	385	pack	Family Food Pack		206,210
Nabas	1						985,906
		DSWD	1926	pack	Family Food Pack		985,906
New Washington	3						2,793,310
		DSWD	3700	pack	Family Food Pack		2,491,000
		LGU	0	pesos	Financial		114,450
		LGU	0	pesos	Financial		187,860
Numancia	3						1,833,740
		DSWD	3000	pack	Family Food Pack		1,515,200
		LGU	0	pesos	Financial		13,500
		LGU	0	pesos	Financial		305,040
Tangalan	1						480,000

REGION PROVINCE CITY /MUNICIPALITY BARANGAY		SOURCE	QUANTITY	UNIT	TYPE	PARTICULARS	COST(PHP)
		DSWD	1000	pack	Family Food Pack		480,000
No breakdown	1						150,000
		OCD	18000	liter	Water		150,000
ANTIQUE	63						43,147,462
Anini-y	2						530,185
		DSWD	435	pack	Family Food Pack		220,185
		DSWD	155	pesos	Financial		310,000
Barbaza	4						2,319,622
		DSWD	3009	pack	Family Food Pack		1,528,622
		DSWD	300	pesos	Financial		600,000
		LGU	0	pesos	Financial		150,000
		LGU	0	pesos	Financial		41,000
Belison	2						277,249
		DSWD	300	pack	Family Food Pack		150,700
		LGU	0	pesos	Financial		126,549
Bugasong	3						1,718,500
		DSWD	1000	pack	Family Food Pack		512,700
		DSWD	533	pesos	Financial		1,066,000
		LGU	0	pesos	Financial		139,800
Caluya	3						2,545,111
		DSWD	3000	pack	Family Food Pack		1,655,730
		LGU	0	pesos	Financial		575,820
		LGU	0	pesos	Financial		313,561
Culasi	3						2,982,886
		DSWD	3011	pack	Family Food Pack		1,511,686
		DSWD	588	pesos	Financial		1,176,000
		LGU	0	pesos	Financial		295,200
Hamtic	3						2,027,176
		DSWD	1272	pack	Family Food Pack		633,476
		DSWD	300	kit	Sleeping Kit		381,000
		LGU	0	pesos	Financial		1,012,700
Laua-an	4						2,709,152
		DSWD	1917	pack	Family Food Pack		1,051,152
		DSWD	701	pesos	Financial		1,426,000
		LGU	0	pesos	Financial		60,000

REGION PROVINCE CITY /MUNICIPALITY BARANGAY		SOURCE	QUANTITY	UNIT	TYPE	PARTICULARS	COST(PHP)
		LGU	0	pesos	Financial		172,000
Libertad	3						3,147,310
		DSWD	4933	pack	Family Food Pack		2,513,040
		DSWD	300	pesos	Financial		600,000
		LGU	0	pesos	Financial		34,270
Pandan	3						1,573,100
		DSWD	1352	pack	Family Food Pack		699,780
		DSWD	434	pesos	Financial		868,000
		LGU	0	pesos	Financial		5,320
Patnongon	7						5,305,540
		DSWD	4900	pack	Family Food Pack		2,851,600
		DSWD	60	kit	Hygiene Kit		88,410
		DSWD	360	kit	Sleeping Kit		457,200
		DSWD	344	pesos	Financial		928,000
		LGU	0	pesos	Financial		894,957
		LGU	0	pesos	Financial		80,373
		NGO	0	pesos	Financial		5,000
San Jose	5						8,750,003
		DSWD	3431	pack	Family Food Pack		1,830,227
		DSWD	300	kit	Sleeping Kit		381,000
		DSWD	1460	pesos	Financial		6,433,000
		LGU	0	pesos	Financial		37,000
		LGU	0	pesos	Financial		68,776
San Remigio	5						4,324,240
		DSWD	4400	pack	Family Food Pack		2,726,700
		DSWD	40	kit	Hygiene Kit		58,940
		DSWD	140	kit	Sleeping Kit		177,800
		DSWD	679	pesos	Financial		1,358,000
		LGU	0	pesos	Financial		2,800
Sebaste	2						979,040
		DSWD	718	pack	Family Food Pack		371,040
		DSWD	304	pesos	Financial		608,000
Sibalom	4						1,202,758
		DSWD	1513	pack	Family Food Pack		790,853
		DSWD	30	kit	Hygiene Kit		44,205

REGION PROVINCE CITY /MUNICIPALITY BARANGAY		SOURCE	QUANTITY	UNIT	TYPE	PARTICULARS	COST(PHP)
		DSWD	230	kit	Sleeping Kit		292,100
		DSWD	30	kit	Family Kit		75,600
Tibiao	4						1,513,977
		DSWD	1112	pack	Family Food Pack		568,652
		DSWD	246	pesos	Financial		492,000
		LGU	0	pesos	Financial		341,325
		LGU	0	pesos	Financial		112,000
Tobias Fornier	2						879,028
		DSWD	1424	pack	Family Food Pack		729,028
		DSWD	71	pesos	Financial		150,000
Valderrama	3						362,585
		DSWD	350	pack	Family Food Pack		170,362
		LGU	0	pesos	Financial		123,223
		LGU	0	pesos	Financial		69,000
No breakdown	1						0
		OCD	7608	liter	Water		0
CAPIZ	50						33,312,409.5
Cuartero	3						1,400,600
		DSWD	1000	pack	Family Food Pack		540,000
		DSWD	250	pesos	Financial		500,000
		LGU	0	pesos	Financial		360,600
Dao	2						2,274,568
		DSWD	3200	pack	Family Food Pack		1,656,568
		DSWD	309	pesos	Financial		618,000
Dumalag	2						663,000
		DSWD	1000	pack	Family Food Pack		546,000
		LGU	0	pesos	Financial		117,000
Dumarao	2						3,178,051.5
		DSWD	4200	pack	Family Food Pack		2,356,500
		LGU	0	pesos	Financial		821,551.5
Ivisan	3						721,893
		DSWD	1292	pack	Family Food Pack		705,432
		DSWD	6	kit	Hygiene Kit		8,841
		DSWD	6	kit	Sleeping Kit		7,620
Jamindan	1						273,000

REGION PROVINCE CITY /MUNICIPALITY BARANGAY		SOURCE	QUANTITY	UNIT	TYPE	PARTICULARS	COST(PHP)
		DSWD	500	pack	Family Food Pack		273,000
Ma-ayon	2						1,267,400
		DSWD	850	pack	Family Food Pack		442,400
		LGU	0	pesos	Financial		825,000
Mambusao	4						3,642,620
		DSWD	4700	pack	Family Food Pack		2,594,434
		DSWD	357	pesos	Financial		717,000
		LGU	0	pesos	Financial		300,000
		LGU	0	pesos	Financial		31,186
Panay	5						3,586,805
		DSWD	5400	pack	Family Food Pack		3,093,900
		DSWD	30	kit	Hygiene Kit		44,205
		DSWD	30	kit	Sleeping Kit		38,100
		DSWD	30	kit	Family Kit		75,600
		DSWD	103	pesos	Financial		335,000
Panitan	3						3,267,300
		DSWD	3200	pack	Family Food Pack		1,674,700
		DSWD	109	pesos	Financial		383,000
		LGU	0	pesos	Financial		1,209,600
Pilar	1						327,600
		DSWD	600	pack	Family Food Pack		327,600
Pontevedra	6						4,535,198
		DSWD	2900	pack	Family Food Pack		1,732,550
		DSWD	30	kit	Hygiene Kit		44,205
		DSWD	30	kit	Sleeping Kit		38,100
		DSWD	30	kit	Family Kit		75,600
		DSWD	3	pesos	Financial		70,000
		LGU	0	pesos	Financial		2,574,743
President Roxas	3						828,695
		DSWD	1000	pack	Family Food Pack		546,000
		LGU	0	pesos	Financial		252,000
		LGU	0	pesos	Financial		30,695
Roxas City	2						1,667,615
		DSWD	1900	pack	Family Food Pack		946,400
		LGU	0	pesos	Financial		721,215

REGION PROVINCE CITY /MUNICIPALITY BARANGAY		SOURCE	QUANTITY	UNIT	TYPE	PARTICULARS	COST(PHP)
Sapi-an	1						273,000
		DSWD	500	pack	Family Food Pack		273,000
Sigma	1						2,772,100
		DSWD	5100	pack	Family Food Pack		2,772,100
Tapaz	5						1,260,346
		DSWD	1000	pack	Family Food Pack		540,000
		DSWD	350	pesos	Financial		700,000
		LGU	0	pesos	Financial		19,880
		LGU	0	pesos	Financial		151
		LGU	0	pesos	Financial		315
No breakdown	4						1,372,618
		OCD	100	kit	Hygiene Kit		50,000
		OCD	100	pack	Family Pack		1,119,722
		OCD	200	pc	Blanket		52,896
		OCD	18000	liter	Water		150,000
GUIMARAS	5						20,064
Buenavista	1						0
		DSWD	0	pack	Family Food Pack		0
Jordan	1						20,064
		DSWD	38	pack	Family Food Pack		20,064
Nueva Valencia	1						0
		DSWD	0	pack	Family Food Pack		0
San Lorenzo	1						0
		DSWD	0	pack	Family Food Pack		0
Sibunag	1						0
		DSWD	0	pack	Family Food Pack		0
ILOILO	109						33,885,116.85
Ajuy	2						958,500
		DSWD	1900	pack	Family Food Pack		915,600
		NGO	0	pesos	Financial		42,900
Alimodian	1						0
		DSWD	0	pack	Family Food Pack		0
Anilao	1						213,600
		DSWD	400	pack	Family Food Pack		213,600
Badiangan	4						116,848.5

REGION PROVINCE CITY /MUNICIPALITY BARANGAY		SOURCE	QUANTITY	UNIT	TYPE	PARTICULARS	COST(PHP)
		DSWD	117	pack	Family Food Pack		58,851
		DSWD	5	kit	Hygiene Kit		7,367.5
		DSWD	5	kit	Sleeping Kit		6,350
		LGU	0	pesos	Financial		44,280
Balasan	3						1,077,750
		DSWD	2000	pack	Family Food Pack		969,500
		LGU	0	pesos	Financial		79,650
		NGO	0	pesos	Financial		28,600
Banate	1						249,500
		DSWD	500	pack	Family Food Pack		249,500
Barotac Nuevo	2						891,579
		DSWD	500	pack	Family Food Pack		249,500
		LGU	0	pesos	Financial		642,079
Barotac Viejo	2						2,026,726
		DSWD	3700	pack	Family Food Pack		1,983,826
		NGO	0	pesos	Financial		42,900
Batad	1						872,400
		DSWD	1800	pack	Family Food Pack		872,400
Bingawan	3						297,651
		DSWD	515	pack	Family Food Pack		281,190
		DSWD	6	kit	Hygiene Kit		8,841
		DSWD	6	kit	Sleeping Kit		7,620
Cabatuan	4						214,781
		DSWD	166	pack	Family Food Pack		89,474
		DSWD	42	kit	Hygiene Kit		61,887
		DSWD	42	kit	Sleeping Kit		53,340
		DSWD	4	kit	Family Kit		10,080
Calinog	1						0
		DSWD	0	pack	Family Food Pack		0
Carles	1						254,000
		DSWD	500	pack	Family Food Pack		254,000
Concepcion	1						773,400
		DSWD	1600	pack	Family Food Pack		773,400
Dingle	2						519,750
		DSWD	1000	pack	Family Food Pack		484,000

REGION PROVINCE CITY /MUNICIPALITY BARANGAY		SOURCE	QUANTITY	UNIT	TYPE	PARTICULARS	COST(PHP)
		NGO	0	pesos	Financial		35,750
Due?as	1						93,972
		DSWD	191	pack	Family Food Pack		93,972
Dumangas	7						1,914,655
		DSWD	1600	pack	Family Food Pack		803,100
		DSWD	250	liter	Water		48,750
		DSWD	30	kit	Hygiene Kit		44,205
		DSWD	30	kit	Sleeping Kit		38,100
		DSWD	30	kit	Family Kit		75,600
		DSWD	430	pesos	Financial		862,000
		NGO	0	pesos	Financial		42,900
Estancia	2						1,101,000
		DSWD	2000	pack	Family Food Pack		1,043,800
		NGO	0	pesos	Financial		57,200
Guimbal	3						303,039.35
		DSWD	500	pack	Family Food Pack		259,500
		LGU	0	pesos	Financial		27,939.35
		NGO	0	pesos	Financial		15,600
Igbaras	1						145,200
		DSWD	300	pack	Family Food Pack		145,200
Iloilo City	2						1,028,600
		DSWD	200	pack	Family Food Pack		105,600
		DSWD	229	pesos	Financial		923,000
Janiuay	5						1,362,617
		DSWD	1400	pack	Family Food Pack		741,200
		DSWD	50	kit	Hygiene Kit		73,675
		DSWD	50	kit	Sleeping Kit		68,500
		LGU	0	pesos	Financial		320,642
		NGO	0	pesos	Financial		158,600
Lambunao	2						1,544,498
		DSWD	1028	pack	Family Food Pack		544,840
		LGU	0	pesos	Financial		999,658
Leganes	2						1,121,004
		DSWD	1393	pack	Family Food Pack		984,504
		NGO	0	pesos	Financial		136,500

REGION PROVINCE CITY /MUNICIPALITY BARANGAY		SOURCE	QUANTITY	UNIT	TYPE	PARTICULARS	COST(PHP)
Lemery	1						545,000
		DSWD	1000	pack	Family Food Pack		545,000
Leon	3						346,349.5
		DSWD	446	pack	Family Food Pack		240,524
		DSWD	33	kit	Hygiene Kit		48,625.5
		NGO	0	pesos	Financial		57,200
Maasin	5						1,880,900
		DSWD	3200	pack	Family Food Pack		1,743,504
		DSWD	16	kit	Hygiene Kit		23,576
		DSWD	16	kit	Sleeping Kit		20,320
		LGU	0	pesos	Financial		50,600
		NGO	0	pesos	Financial		42,900
Miagao	2						1,103,000
		DSWD	1000	pack	Family Food Pack		503,000
		DSWD	200	pesos	Financial		600,000
Mina	2						47,880
		DSWD	85	pack	Family Food Pack		44,880
		LGU	0	pesos	Financial		3,000
New Lucena	4						530,778
		DSWD	482	pack	Family Food Pack		261,072
		DSWD	76	kit	Hygiene Kit		111,986
		DSWD	76	kit	Sleeping Kit		96,520
		LGU	0	pesos	Financial		61,200
Oton	1						519,000
		DSWD	1000	pack	Family Food Pack		519,000
Passi City	3						1,180,744
		DSWD	1308	pack	Family Food Pack		649,192
		LGU	0	pesos	Financial		528,352
		NGO	0	pesos	Financial		3,200
Pavia	2						303,439
		DSWD	283	pack	Family Food Pack		147,789
		LGU	0	pesos	Financial		155,650
Pototan	6						2,591,334
		DSWD	881	pack	Family Food Pack		436,188
		DSWD	36	kit	Hygiene Kit		53,046

REGION PROVINCE CITY /MUNICIPALITY BARANGAY		SOURCE	QUANTITY	UNIT	TYPE	PARTICULARS	COST(PHP)
		DSWD	36	kit	Sleeping Kit		45,720
		DSWD	36	kit	Family Kit		90,720
		LGU	0	pesos	Financial		1,922,760
		NGO	0	pesos	Financial		42,900
San Dionisio	4						2,201,285
		DSWD	2500	pack	Family Food Pack		1,661,700
		DSWD	243	liter	Water		47,385
		LGU	0	pesos	Financial		435,000
		NGO	0	pesos	Financial		57,200
San Enrique	2						345,000
		DSWD	600	pack	Family Food Pack		316,400
		NGO	0	pesos	Financial		28,600
San Joaquin	1						515,500
		DSWD	1000	pack	Family Food Pack		515,500
San Miguel	2						130,682
		DSWD	238	pack	Family Food Pack		116,382
		NGO	0	pesos	Financial		14,300
San Rafael	1						0
		DSWD	0	pack	Family Food Pack		0
Santa Barbara	3						310,578.5
		DSWD	500	pack	Family Food Pack		264,000
		DSWD	31	kit	Hygiene Kit		45,678.5
		LGU	0	pesos	Financial		900
Sara	2						1,220,750
		DSWD	1500	pack	Family Food Pack		723,000
		LGU	0	pesos	Financial		497,750
Tigbauan	1						450,500
		DSWD	900	pack	Family Food Pack		450,500
Tubungan	5						994,830
		DSWD	550	pack	Family Food Pack		290,900
		DSWD	100	kit	Sleeping Kit		127,000
		DSWD	36	kit	Family Kit		90,720
		DSWD	121	pesos	Financial		441,000
		LGU	0	pesos	Financial		45,210
Zarraga	4						1,533,600

REGION PROVINCE CITY /MUNICIPALITY BARANGAY		SOURCE	QUANTITY	UNIT	TYPE	PARTICULARS	COST(PHP)
		DSWD	1000	pack	Family Food Pack		596,500
		LGU	0	pesos	Financial		797,600
		NGO	0	pesos	Financial		3,000
		NGO	0	pesos	Financial		136,500
No breakdown	1						52,896
		OCD	200	pc	Blanket		52,896
NEGROS OCCIDENTAL	63						12,291,755.5
No breakdown	1						403,559
		DSWD	839	pack	Family Food Pack		403,559
Bago City	2						379,808
		DSWD	323	pack	Family Food Pack		176,358
		LGU	0	pesos	Financial		203,450
Binalbagan	2						241,365
		DSWD	233	pack	Family Food Pack		152,615
		LGU	0	pesos	Financial		88,750
Cadiz City	2						1,350
		DSWD	0	pack	Family Food Pack		0
		LGU	0	pesos	Financial		1,350
Calatrava	1						808,300
		DSWD	1300	pack	Family Food Pack		808,300
Candoni	1						90,090
		DSWD	165	pack	Family Food Pack		90,090
Cauayan	4						917,703
		DSWD	992	pack	Family Food Pack		606,620
		DSWD	58	kit	Hygiene Kit		85,463
		DSWD	58	kit	Sleeping Kit		79,460
		DSWD	58	kit	Family Kit		146,160
Enrique B. Magalona	1						384,800
		DSWD	800	pack	Family Food Pack		384,800
Escalante City	1						0
		DSWD	0	pack	Family Food Pack		0
Himamaylan City	3						214,968
		DSWD	158	pack	Family Food Pack		86,268
		LGU	0	pesos	Financial		47,400
		NGO	0	pesos	Financial		81,300

REGION PROVINCE CITY /MUNICIPALITY BARANGAY		SOURCE	QUANTITY	UNIT	TYPE	PARTICULARS	COST(PHP)
Hinigaran	2						1,062,562.5
		DSWD	1530	pack	Family Food Pack		922,580
		DSWD	95	kit	Hygiene Kit		139,982.5
Hinoba-an	5						1,010,922.5
		DSWD	1051	pack	Family Food Pack		690,160
		DSWD	45	kit	Hygiene Kit		66,307.5
		DSWD	45	kit	Sleeping Kit		61,672.5
		DSWD	45	kit	Family Kit		113,422.5
		LGU	0	pesos	Financial		79,360
Ilog	2						991,294
		DSWD	1573	pack	Family Food Pack		981,180
		LGU	0	pesos	Financial		10,114
Isabela	1						119,028
		DSWD	218	pack	Family Food Pack		119,028
Kabankalan City	2						471,674
		DSWD	594	pack	Family Food Pack		324,324
		DSWD	100	kit	Hygiene Kit		147,350
La Carlota City	2						36,685
		DSWD	0	pack	Family Food Pack		0
		LGU	0	pesos	Financial		36,685
La Castellana	2						73,121
		DSWD	137	pack	Family Food Pack		67,621
		LGU	0	pesos	Financial		5,500
Manapla	1						0
		DSWD	0	pack	Family Food Pack		0
Moises Padilla	1						0
		DSWD	0	pack	Family Food Pack		0
Murcia	1						86,099
		DSWD	179	pack	Family Food Pack		86,099
Pontevedra, Negros	2						159,462
		DSWD	197	pack	Family Food Pack		107,562
		LGU	0	pesos	Financial		51,900
Pulupandan	4						940,748.5
		DSWD	984	pack	Family Food Pack		559,940
		DSWD	71	kit	Hygiene Kit		104,618.5

REGION PROVINCE CITY /MUNICIPALITY BARANGAY		SOURCE	QUANTITY	UNIT	TYPE	PARTICULARS	COST(PHP)
		DSWD	71	kit	Sleeping Kit		97,270
		DSWD	71	kit	Family Kit		178,920
Sagay City	1						0
		DSWD	0	pack	Family Food Pack		0
San Carlos City	2						389,024
		DSWD	700	pack	Family Food Pack		355,000
		LGU	0	pesos	Financial		34,024
Salvador Benedicto	1						808,500
		DSWD	1500	pack	Family Food Pack		808,500
San Enrique, Negros	2						823,281
		DSWD	1530	pack	Family Food Pack		817,389
		DSWD	4	kit	Hygiene Kit		5,892
Silay City	1						121,212
		DSWD	252	pack	Family Food Pack		121,212
Sipalay City	5						866,150
		DSWD	500	pack	Family Food Pack		327,500
		DSWD	100	kit	Hygiene Kit		147,350
		DSWD	100	kit	Sleeping Kit		137,000
		DSWD	100	kit	Family Kit		252,000
		LGU	0	pesos	Financial		2,300
Talisay City	1						21,868
		DSWD	44	pack	Family Food Pack		21,868
Toboso	1						0
		DSWD	0	pack	Family Food Pack		0
Valladolid	4						843,181
		DSWD	1500	pack	Family Food Pack		811,000
		DSWD	6	kit	Hygiene Kit		8,841
		DSWD	6	kit	Sleeping Kit		8,220
		DSWD	6	kit	Family Kit		15,120
Victorias City	1						0
		DSWD	0	pack	Family Food Pack		0
Pontevedra	1						25,000
		NGO	0	pesos	Financial		25,000
REGION 7	12						1,266,428
CEBU	7						788,709

REGION PROVINCE CITY /MUNICIPALITY BARANGAY		SOURCE	QUANTITY	UNIT	TYPE	PARTICULARS	COST(PHP)
Dumanjug	1						42,750
		DSWD	75		Family Food Pack		42,750
Talisay	1						135,600
		DSWD	30		Modular Tent		135,600
Cebu City	3						155,700
		DSWD	10		Family Food Pack		5,700
		DSWD	250		Hot Meal		75,000
		DSWD			Financial	Cash Assistance for 15 Families	75,000
Mandaue	1						21,600
		DSWD	54		Hot Meal		21,600
Consolacion	1						433,059
		DSWD			FFPs, Hygiene Kits, Malongs, Modular Tents, and Laminated Sacks for 73 Families		433,059
NEGROS ORIENTAL	3						314,055
Guihulngan	1						275,100
		DSWD	421		Family Food Pack		275,100
Ayungon	1						5,895
		DSWD	9		Family Food Pack		5,895
Dumaguete	1						33,060
		DSWD	58		Family Food Pack		33,060
BOHOL	2						163,664
Calape	1						155,040
		DSWD	272		Family Food Pack		155,040
Tagbilaran	1						8,624
		DSWD	28		Hot Meals and Malong		8,624
REGION 8	23						16,839,819.76
NORTHERN SAMAR	3						2,324,198
Catarman	1						76,875
		DSWD	123	packs	Family Food Pack		76,875
Lope de Vega	1						2,050,823
		DSWD	3400	packs	Family Food Pack		2,050,823
Rosario	1						196,500
		DSWD	300	packs	Family Food Pack		196,500

REGION PROVINCE CITY /MUNICIPALITY BARANGAY		SOURCE	QUANTITY	UNIT	TYPE	PARTICULARS	COST(PHP)
EASTERN SAMAR	2						2,196,200
Jipapad	1						1,244,000
		DSWD	2000	packs	Family Food Pack		1,244,000
Oras	1						952,200
		DSWD	1500	packs	Family Food Pack		952,200
LEYTE	12						11,651,157.7
Bato	1						5,524,408.5
		DSWD	6250	packs	Family Food Pack		5,524,408.5
Baybay	1						279,580.02
		DSWD	514	packs	Family Food Pack		279,580.02
Hilongos	3						3,632,991.5
		DSWD	3900	packs	Family Food Pack		2,121,327
		DSWD	707	units	Hygiene kit		1,041,764.5
		DSWD	370	units	Sleeping Kit		469,900
Hindang	1						384,558.51
		DSWD	707	packs	Family Food Pack		384,558.51
Inopacan	5						1,737,695
		DSWD	700	packs	Family Food Pack		380,751
		DSWD	300	units	Hygiene kit		442,050
		DSWD	215	units	Family Kit		494,500
		DSWD	248	sets	Kitchen Set		187,984
		DSWD	183	units	Sleeping Kit		232,410
Mahaplag	1						91,924.17
		DSWD	169	packs	Family Food Pack		91,924.17
SOUTHERN LEYTE	4						415,764.06
Bontoc	3						415,764.06
		DSWD	742	packs	Family Food Pack		403,596.06
		DSWD	6	sets	Kitchen Set		4,548
		DSWD	6	units	Sleeping Kit		7,620
Limasawa	1						0
		DSWD	137	packs	Family Food Pack		0
BILIRAN	2						252,500
Kawayan	1						125,000
		DSWD	200	packs	Family Food Pack		125,000
Naval	1						127,500

REGION PROVINCE CITY /MUNICIPALITY BARANGAY		SOURCE	QUANTITY	UNIT	TYPE	PARTICULARS	COST(PHP)
		DSWD	204	packs	Family Food Pack		127,500
REGION 9	4						11,100
ZAMBOANGA DEL NORTE	4						11,100
Siayan	2						10,000
Brgy. Dumpilas		MSWD AICS			Financial	Labor for house repair	5,000
Brgy. Diongan		MSWD AICS			Financial	Cash assistance to owner	5,000
Dipolog	2						1,100
Brgy. Miputak		DSWD			Family Food Pack	5kls Rice, 5 cans of Sardines, 3 cans corned beef, 1 kl bihon	550
Brgy. Galas		DSWD			Family Food Pack	5kls Rice, 5 cans of Sardines, 3 cans corned beef, 1 kl bihon	550
REGION 10	4						1,070,776.6
MISAMIS ORIENTAL	4						1,070,776.6
Tagoloan	1						132,769
		DSWD	182	Pack	Family Food Pack	Php 729.50 per pack	132,769
Lagonglong	1						215,508.8
		OCD	52	kit	Shelter Repair Kit	Php 4,144.40 per kit	215,508.8
Villanueva	2						722,498.8
		OCD	43	kit	Family Kit	Php 14,200.00 per kit	610,600
		OCD	27	kit	Shelter Repair Kit	Php 4,144.40 per kit	111,898.8
REGION 11	3						1,316,878.8
DAVAO DEL NORTE	2						768,840
Samal	2						768,840
		DSWD			Food and Non-food items		378,840
		AICS-CIU			Financial		390,000
DAVAO OCCIDENTAL	1						548,038.8
Don Marcelino	1						548,038.8
		DSWD			Food and Non-food items		548,038.8
CARAGA	2						97,179
BUTUAN CITY	1						39,975
Butuan	1						39,975
	3	LGU			Food and Non Food Items		39,975
SURIGAO DEL NORTE	1						57,204
Surigao City	1						57,204

REGION PROVINCE CITY /MUNICIPALITY BARANGAY		SOURCE	QUANTITY	UNIT	TYPE	PARTICULARS	COST(PHP)
3		LGU			Food and Non Food Items		57,204
BARMM	108						0
MAGUINDANAO	107						0
No breakdown	7						0
		OCD	1100	Pcs	Malong		0
		OCD	100	Pcs	Hygiene kit		0
		OCD	5	Pcs	Megaphone		0
		OCD	100	Pcs	Cadaver Bags		0
		OCD	100	Pcs	Blanket		0
		OCD	15	Rolls	Sakoline		0
		LGU	350	Packs	Food Packs		0
Ampatuan	1						0
		Senator Bong Go	300	Packs	Food Packs		0
Barira	1						0
		DSWD	2500	Packs	Food Packs		0
Buldon	1						0
		DSWD	2500	Packs	Food Packs		0
Datu Abdullah Sangki	1						0
		Senator Bong Go	300	Packs	Food Packs		0
Datu Blah T. Sinsuat	9						0
		LGU	1000	Packs	Food Packs		0
		Private	700	Packs	Food Packs		0
		Maguindanao Development Foundation	800	Pcs	Food and Non Food Items		0
		Bangsamoro Women South Cotabato	800	Pcs	Food and Non Food Items		0
		OCD	1071	Boxes	1L Bottled Water		0
		OCD	264	Rolls	Tarpaulin		0
		OCD	1590	Kits	Hygiene kit		0
		OCD	264	Kits	Shelter Repair Kit		0
		OCD	36	Packs	Bihon		0
Datu Odin Sinsuat	7						0
		LGU	2000	Packs	Food Packs		0
		LGU	1000	Packs	Food Packs		0
		LGU	100	Pcs	20L Gallon Water		0

REGION PROVINCE CITY /MUNICIPALITY BARANGAY		SOURCE	QUANTITY	UNIT	TYPE	PARTICULARS	COST(PHP)
		VP Sara Duterte	20	Boxes	Bottled Water		0
		Private	200	Packs	Food Packs		0
		OCD	5	Boxes	Disposable Facemask		0
		OCD	2	Pcs	Megaphone		0
Datu Piang	4						0
		DSWD	300	Pcs	Food Packs		0
		DSWD	35	Pcs	Food Packs		0
		DSWD	25	Boxes	Family Kit		0
		LGU	25	Pcs	Hygiene kit		0
Datu Salibo	6						0
		LGU	100	Bags	Hygiene kit		0
		DSWD	500	Packs	Food Packs		0
		LGU	100	Pcs	Jerry Cans		0
		OCD	200	Pcs	Malong		0
		OCD	120	Pcs	Jerry Cans		0
		OCD	120	Pcs	Malong		0
Datu Saudi Ampatuan	4						0
		LGU	150	Sacks	Rice		0
		LGU	50	Case	Noodles		0
		LGU	50	Case	Sardines		0
		LGU	2	Case	Hygiene kit		0
Guindulungan	3						0
		LGU	1000	Packs	Food Packs		0
		LGU	50	Gallons	Purified Water		0
		Senator Bong Go	300	Packs	Food Packs		0
Kabuntalan	3						0
		OCD	100	Boxes	Family Pack		0
		OCD	2	Rolls	Tarpaulin		0
		OCD	100	Pcs	Blanket		0
Mamasapano	5						0
		LGU	150	Sacks	Rice		0
		LGU	50	Case	Noodles		0
		LGU	50	Case	Sardines		0
		Senator Bong Go	300	Packs	Food Packs		0
		OCD	21420	Pcs	1L Bottled Water		0

REGION PROVINCE CITY /MUNICIPALITY BARANGAY		SOURCE	QUANTITY	UNIT	TYPE	PARTICULARS	COST(PHP)
Matanog	1						0
		DSWD	2500	Packs	Food Packs	Rice, Canned Goods, Coffee, Cereal, Oat Drink Mix	0
Northern Kabuntalan	1						0
		DSWD	1000	Packs	Food Packs	Rice, Canned Goods, Coffee, Cereal, Oat Drink Mix	0
Parang	6						0
		DSWD	2500	Packs	Food Packs	Rice, Canned Goods, Coffee, Cereal, Oat Drink Mix	0
		LGU	1000	Packs	Welfare Goods Packs		0
		LGU	490	Packs	Relief Packs		0
		DSWD	1000	Packs	Food Packs		0
		OCD	300	Pcs	Malong		0
		OCD	50	Boxes	Family Pack		0
South Upi	16						0
		DOH	100	Packs	Hygiene kit		0
		DSWD	1000	Packs	Food Packs		0
		OCD	200	Pcs	Malong		0
		OCD	21420	Pcs	1L Bottled Water		0
		OCD	150	Pcs	Bottled Water		0
		OCD	50	Packs	Assorted Goods	Grocery, Medicine, Personal Hygiene, Dry Goods	0
		OCD	50	Pcs	5L Mineral Water		0
		OCD	63	Packs	Assorted Relief Goods		0
		OCD	4	Pcs	Megaphone		0
		OCD	4	Boxes	Disposable Facemask		0
		OCD	2	Boxes	Reusable Facemask		0
		OCD	50	Pcs	Blanket		0
		OCD	50	Pcs	Malong		0
		OCD	551	Pcs	Bottled Water		0
		OCD	520	Pcs	Bottled Water		0
		OCD	300	Boxes	1L Bottled Water		0
Talayan	2						0
		LGU	1000	Packs	Food Packs		0

REGION PROVINCE CITY /MUNICIPALITY BARANGAY		SOURCE	QUANTITY	UNIT	TYPE	PARTICULARS	COST(PHP)
		LGU	50	Gallons	Purified Water		0
Upi	11						0
		LGU	1138	Packs	Food Packs		0
		DSWD	1200	Packs	Food Packs		0
		OCD	300	Pcs	Malong		0
		Mindanao Development Authority	20		Water Tanks		0
		OCD	2	Pcs	Megaphone		0
		OCD	150	Pcs	Bottled Water		0
		OCD	2	Boxes	Disposable Facemask		0
		OCD	1	Pc	Megaphone		0
		DSWD	150	Kits	Family Kit		0
		VP Sara Duterte	90	Pcs	Malong		0
		DOH	85	Kits	Hygiene kit		0
Datu Odin Sinsuat (Dinaig)	15						0
		OCD	200	Pcs	Jerry Cans		0
		OCD	100	Pcs	Malong		0
		DSWD	500	Packs	Food Packs		0
		OCD	7	Rolls	Sakoline		0
		OCD	7400	Pcs	1L Bottled Water		0
		OCD	2600	Pcs	1L Bottled Water		0
		OCD	10	Sets	Shelter Repair Kit		0
		OCD	10	Sets	Noodles		0
		OCD	10	Sets	Bihon		0
		Atty Harry Roque	3000	Packs	Relief Packs		0
		OCD	1071	Boxes	1L Bottled Water		0
		OCD	149	Rolls	Tarpaulin		0
		OCD	315	Kits	Hygiene kit		0
		OCD	149	Kits	Shelter Repair Kit		0
		OCD	5	Packs	Bihon		0
Datu Hoffer Ampatuan	1						0
		DSWD	500	Pcs	Food Packs		0
Datu Piang (Dulawan)	1						0
		OCD	373	Boxes	1L Bottled Water		0
Sultan Kudarat (Nuling)	1						0

REGION PROVINCE CITY /MUNICIPALITY BARANGAY		SOURCE	QUANTITY	UNIT	TYPE	PARTICULARS	COST(PHP)
		OCD	21420	Pcs	1L Bottled Water		0
COTABATO CITY	1						0
Cotabato City	1						0
		OCD	21420	Pcs	1L Bottled Water		0
CAR	82						1,929,539.75
ABRA	8						41,925
Bangued	4						22,788
		DSWD	1	pack	Family Food Pack		678
		DSWD	1		Family Kit		2,300
		DSWD	1		Sleeping Kit		760
		DSWD	1		Family Tent		19,050
Licuan-Baay (Licuan)	2						1,033
		DSWD	1	pack	Family Food Pack		633
		LGU			Relief Assistance		400
Tineg	2						18,104
		DSWD	13	pack	Family Food Pack		8,814
		DSWD	10		Hygiene kit		9,290
APAYAO	9						59,186.29
Conner	2						26,910
		LGU			Relief Assistance		4,290
		DSWD	58		Family Food Pack		22,620
Kabugao	6						28,208.29
		DSWD	5	pack	Family Food Pack		3,390
		DSWD	1		Hygiene kit		929
		DSWD	1		Family Kit		3,131.53
		DSWD	1		Sleeping Kit		757.76
		DSWD	1		Assistance to Individuals in Crisis Situation (AICS)-Totally Damaged House		10,000
		DSWD	1		Assistance to Individuals in Crisis Situation (AICS) - Cash		10,000
Pudtol	1						4,068
		DSWD	6	pack	Family Food Pack		4,068
IFUGAO	29						481,135.21
Alfonso Lista (Potia)	1						21,018

REGION PROVINCE CITY /MUNICIPALITY BARANGAY		SOURCE	QUANTITY	UNIT	TYPE	PARTICULARS	COST(PHP)
		DSWD	31	pack	Family Food Pack		21,018
Asipulo	3						41,582
		DSWD	44	pack	Family Food Pack		29,832
		DSWD	1		Assistance to Individuals in Crisis Situation (AICS)-Partially Damaged House		5,000
		LGU			Relief Assistance		6,750
Banaue	7						90,363.23
		DSWD	32	pack	Family Food Pack		21,696
		DSWD	10		Hygiene kit		9,290
		DSWD	1		Family Kit		3,131.53
		DSWD	1		Sleeping Kit		757.75
		DSWD	1		Kitchen Kit		1,167.95
		DSWD			Assistance to Individuals in Crisis Situation (AICS)-Partially Damaged House		45,000
		LGU			Relief Assistance		9,320
Hingyon	5						140,741
		DSWD	21	pack	Family Food Pack		14,238
		DSWD	7		Hygiene kit		6,503
		DSWD	5		Assistance to Individuals in Crisis Situation (AICS)-Totally Damaged House		50,000
		DSWD	2		Assistance to Individuals in Crisis Situation (AICS)-Partially Damaged House		10,000
		LGU			Relief Assistance		60,000
Hungduan	1						7,458
		DSWD	11	pack	Family Food Pack		7,458
Lagawe	2						10,923
		DSWD	12	pack	Family Food Pack		8,136
		DSWD	3		Hygiene kit		2,787
Lamut	1						25,764
		DSWD	38	pack	Family Food Pack		25,764
Tinoc	3						126,683.75
		DSWD	109	pack	Family Food Pack		73,983.75

REGION PROVINCE CITY /MUNICIPALITY BARANGAY		SOURCE	QUANTITY	UNIT	TYPE	PARTICULARS	COST(PHP)
		DSWD	37			Hygiene kit	48,100
		DSWD	2			Family Kit	4,600
Kiangan	6						16,602.23
		DSWD	14			Family Food Pack	9,492
		DSWD	2			Hygiene kit	1,858
		DSWD	1			Family Kit	3,131.53
		DSWD	1			Sleeping Kit	757.75
		DSWD	1			Kitchen Kit	1,167.95
		DSWD	3			Bottled Water	195
BENGUET	12						263,364.84
Baguio	3						146,000
		DSWD	1			Assistance to Individuals in Crisis Situation (AICS)-Totally Damaged House	10,000
		DSWD	11			Assistance to Individuals in Crisis Situation (AICS)-Partially Damaged House	117,000
		LGU				Relief Assistance	19,000
Tuba	2						5,240
		LGU				Relief Assistance	240
		DSWD	1			Assistance to Individuals in Crisis Situation (AICS)-Partially Damaged House	5,000
Buguias	3						40,000
		DSWD	1			Assistance to Individuals in Crisis Situation (AICS)-Totally Damaged House	10,000
		DSWD	4			Assistance to Individuals in Crisis Situation (AICS)-Partially Damaged House	20,000
		DSWD	2			Assistance to Individuals in Crisis Situation (AICS)-Injured	10,000
Itogon	1						20,000
		DSWD	4			Assistance to Individuals in Crisis Situation (AICS)-Partially Damaged House	20,000

REGION PROVINCE CITY /MUNICIPALITY BARANGAY		SOURCE	QUANTITY	UNIT	TYPE	PARTICULARS	COST(PHP)
La Trinidad	1						15,000
		DSWD	3			Assistance to Individuals in Crisis Situation (AICS)-Partially Damaged House	15,000
Tublay	2						37,124.84
		DSWD	1			Assistance to Individuals in Crisis Situation (AICS)-Partially Damaged House	5,000
		DSWD	44	packs		Family Food Pack	32,124.84
KALINGA	6						403,126
Balbalan	2						24,604
		LGU				Relief Assistance	14,604
		DSWD	1			Assistance to Individuals in Crisis Situation (AICS)-Dead	10,000
Pasil	2						354,490
		LGU				Relief Assistance	46,000
		DSWD	455			Family Food Pack	308,490
Tabuk	2						24,032
		DSWD	24	pack		Family Food Pack	12,840
		LGU				Relief Assistance	11,192
MOUNTAIN PROVINCE	18						680,802.41
Bartlig	1						38,823.95
		DSWD	55	pack		Family Food Pack	38,823.95
Besao	2						41,764
		DSWD	53	pack		Family Food Pack	35,934
		LGU				Relief Assistance	5,830
Paracelis	3						390,307.5
		LGU				Relief Assistance	69,250
		DSWD	250	pack		Family Food Pack	139,860
		DSWD	121			Hygiene kit	181,197.5
Natonin	1						20,580
		DSWD	42	pack		Family Food Pack	20,580
Sabangan	4						63,973.16
		DSWD	50	pack		Family Food Pack	33,900
		DSWD	7			Family Kit	8,729

REGION PROVINCE CITY /MUNICIPALITY BARANGAY		SOURCE	QUANTITY	UNIT	TYPE	PARTICULARS	COST(PHP)
		LGU			Relief Assistance		9,600
		Others			Relief Assistance		11,744.16
Tadian	1						10,800
		NGO			Relief Assistance		10,800
Sadanga	6						114,553.8
		DSWD	176		Family Food Pack		82,896
		DSWD	4		Hygiene kit		3,716
		DSWD	4		Family Kit		9,200
		DSWD	4		Sleeping Kit		9,070
		DSWD	20		Malong		5,000
		DSWD	4		Kitchen Kit		4,671.8
NCR	8						4,001,664
NCR	8						4,001,664
Manila	2						539,444
		DSWD	200	Packs	Hot Meal		20,400
		DSWD	898	Packs	Family Food Pack		519,044
Quezon City	1						1,249,636
		DSWD	2162	Packs	Family Food Pack		1,249,636
Pasay	1						115,600
		DSWD	200	Packs	Family Food Pack		115,600
Parañaque	1						189,584
		DSWD	328	Packs	Family Food Pack		189,584
Muntinlupa	1						578,000
		DSWD	1000	Packs	Family Food Pack		578,000
Las Piñas	1						462,400
		DSWD	800	Packs	Family Food Pack		462,400
Marikina	1						867,000
		DSWD	1500	Packs	Family Food Pack		867,000