

PRE-EMPTIVE EVACUATION



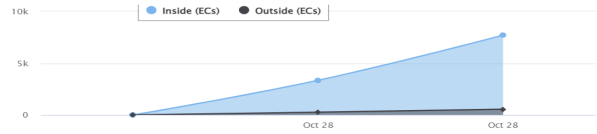
AFFECTED POPULATION



STATUS OF EVACUATION



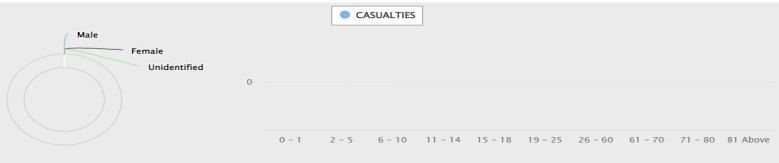
DISPLACEMENT TREND



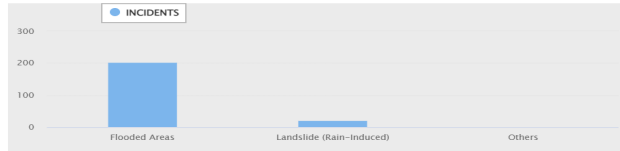
CASUALTIES



BREAKDOWN OF CASUALTIES PER SEX AND AGE GROUP



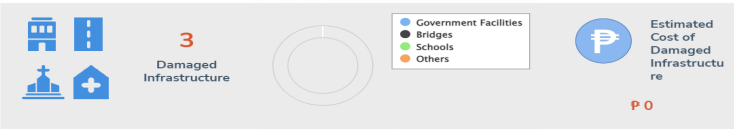
RELATED INCIDENTS




DAMAGED HOUSES




DAMAGE TO INFRASTRUCTURE



DAMAGE TO AGRICULTURE



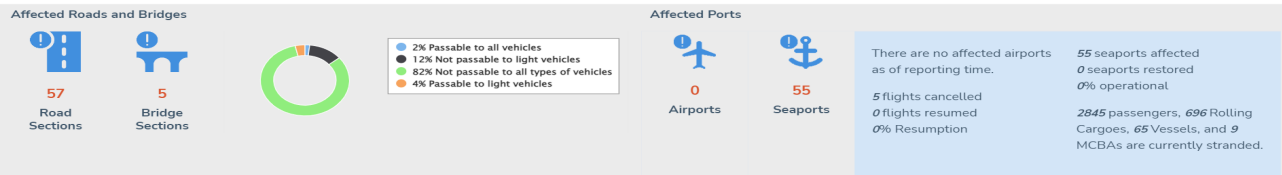
OTHER DAMAGED ASSETS



STATE OF CALAMITY



STATUS OF LIFELINES



Power



Water Supply



Communication Lines



SUSPENSION OF CLASS AND WORK



ASSISTANCE PROVIDED





REPUBLIC OF THE PHILIPPINES  
**NATIONAL DISASTER RISK REDUCTION AND MANAGEMENT COUNCIL**

National Disaster Risk Reduction and Management Center, Camp Aguinaldo, Quezon City, Philippines

## **Situational Report for TC PAENG (2022)**

### **SitRep No. 2 for TS PAENG (2022)**

**October 28, 2022 06:00 pm**

25 October 2022

- 10:00 PM: The Low-Pressure Area (LPA) was estimated at 990 km east of Eastern Visayas.

26 October 2022

- 8:00 AM: The LPA has developed into Tropical Depression (TD) "PAENG". The center of Tropical Depression "PAENG" was estimated at 965 km East of Eastern Visayas with a maximum sustained winds of 45 km/h near the center, gustiness of up to 55 km/h, and central pressure of 1004 hPa.

27 October 2022

- 5:00 AM: PAENG slightly intensified while moving west northwestward over the Philippines Sea.

TCWS No. 1 was hoisted in the northern portion of Eastern Samar and the eastern portion of Northern Samar.

- 11:00 AM: TD PAENG further intensified into Tropical Storm (TS) with a maximum sustained winds of 65 km/h near the center, gustiness of up to 80 km/h, and central pressure of 998 hPa while moving West southwestward at 10 km/h.

TCWS No. 1 was raised in Catanduanes, the eastern portion of Albay, and the eastern portion of Sorsogon, Eastern Samar, Northern Samar, and Samar.

- 5:00 PM: TD "PAENG" maintained its strength while moving slowly southwestward. The center of Tropical Storm "PAENG" was estimated based on all available data at 510 km East of Borongan City, Eastern Samar with a maximum sustained winds of 65 kkm/h near the center, gustiness of up to 80 km/h, and central pressure of 996 hPa.

TCWS No. 1 was hoisted in the eastern portion of Camarines Sur, Catanduanes, Albay, Sorsogon, and Masbate including Ticao Island, Burias Island, Eastern Samar, Northern Samar, Samar, Biliran, and the northern portion of Leyte.

- 11:00 PM: "PAENG" continued to maintain its strength and slowly moved Westward. The center of Tropical Storm "PAENG" was estimated based on all available data at 485 km East of Borongan City, Eastern Samar with a maximum sustained winds of 65 km/h near the center, gustiness of up to 80 km/h, and central pressure of 996 hPa.

TCWS No. 1 was hoisted in Catanduanes, Albay, Sorsogon, Masbate including Ticao and Burias Islands, Camarines Sur, the eastern portion of Romblon, Marinduque, Camarines Norte, Polillo Islands, and the southern portion of mainland Quezon, and Eastern Samar, Northern Samar, Samar, Biliran, and the northern portion of Leyte.

28 October 2022

- 5:00 AM: "PAENG" slightly intensifies while moving West Northwestward over the Philippine Sea. The center of Tropical Storm "PAENG" was estimated based on all available data at 410 km East of Borongan City, Eastern Samar with Maximum sustained winds of 75 km/h near the center, gustiness of up to 90 km/h, and central pressure of 992 hPa.

TCWS No. 2 was hoisted in Catanduanes, Albay, Sorsogon, and the eastern portion of Camarines Sur (Caramoan, Garchitorena, Presentacion, Lagonoy, Goa, San Jose, Tigaon, Iriga City, Saglay, Buhi), Northern Samar and the Northern portion of Eastern Samar.

TCWS No. 1 was hoisted in Masbate including Ticao and Burias Islands, Camarines Norte, the rest of Camarines Sur, Romblon, Marinduque, Quezon including Pollilo Islands, Laguna, and Rizal, Samar, the rest of Eastern Samar, Biliran, Leyte, Southern Leyte, and the northern portion of Cebu.

-2:00 PM: "PAENG" continues to maintain its strength while moving closer to EASTERN SAMAR-Northern Samar area.

TCWS No. 2 was raised over Catanduanes, Albay, Sorsogon, Masbate including Ticao and Burias Islands, Camarines Sur, Camarines Norte, Marinduque, the northern portion of Romblon (Calatrava, San Andres, San Agustin, Romblon, Corcuera, Banton, Concepcion, Cajidiocan, San Fernando, Magdiwang), Quezon including Pollilo Islands, the eastern portion of Batangas (Lobo, Taysan, Rosario, Padre Garcia, San Juan, Lipa City, Santo Tomas), and the southeastern portion of Laguna (Alaminos, San Pablo City, Rizal, Nagcarlan, Majayjay, Luisiana, Cavinti, Paete, Kalayaan, Santa Maria, Mabitac, Pakil, Famy, Siniloan, Pangil, Lumban, Liliw), Northern Samar, Eastern Samar, Samar, Biliran, and the northern portion of Leyte (San Isidro, Calubian, Tabango, Leyte, Capoocan, Carigara, Barugo, San Miguel, Babatngon, Tacloban City, Alangalang, Santa Fe, Palo, Tanauan, Dagami, Pastrana, Jaro, Kananga, Villaba, Tunga, Tabontabon, Tolosa)

TCWS No. 1 was raised over the rest of Romblon, the rest of Laguna, Rizal, Occidental Mindoro including Lubang Islands, Oriental Mindoro, Calamian Islands, Cuyo Islands, the rest of Batangas, Cavite, Metro Manila, Bataan, Pampanga, Bulacan, Tarlac, Nueva Ecija, Aurora, Zambales, Pangasinan, La Union, Benguet, Nueva Vizcaya, Quirino, the central and southern portions of Isabela (San Agustin, Jones, City of Santiago, Cordon, Echague, Dinapigue, San Mariano, San Guillermo, Angadanan, City of Cauayan, Benito Soliven, Ramon, San Isidro, Alicia, San Mateo, Cabatuan, Luna, Reina Mercedes, Naguilian, Palanan, Aurora, Burgos, San Manuel, Gamu, Ilagan City, Divilacan), Ifugao, the southern portion of Ilocos Sur (Sugpon, Cervantes, Alilem, Suyo, Tagudin, Santa Cruz, Sigay), and the southwestern portion of Mountain Province (Bauko, Sabangan, Tadian), Southern Leyte, Cebu including Bantayan and Camotes Islands, Bohol, Negros Occidental, Negros Oriental, Guimaras, Aklan, Antique, Capiz, Iloilo, Siquijor, and the rest of Leyte, Dinagat Islands, Surigao del Norte including Siargao and Bucas Grande Islands, the northern portion of Surigao del Sur (Carrascal, Cantilan, Madrid, Carmen, Lanuza, Cortes, City of Tandag, Bayabas, Cagwait, San Miguel, Tago, Marihatag), Agusan del Norte, the northeastern portion of Agusan del Sur (Sibagat), Camiguin, and the eastern portion of Misamis Oriental (Gingog City, Magsaysay, Medina, Talisayan, Balingoan, Kinoguitan).

-5:00 PM: "PAENG" slightly intensifies as it moves west northwestward towards northern samar-sorsogon-albay area with maximum sustained winds of 85 km/h near the center and gustiness of up to 105 km/h, and central pressure of 990 hPa.

TCWS No. 2 was raised over Catanduanes, Albay, Sorsogon, Masbate including Ticao Island and Burias Islands, Camarines Sur, Camarines Norte, Marinduque, Quezon including Pollilo Islands, the southern portion of Aurora (San Luis, Baler, Dingalan), the southeastern portion of Nueva Ecija (Gabaldon, General Tinio, City of Gapan, Cabiao, San Isidro, Pe), Laguna, Batangas, Cavite, Metro Manila, Rizal, Bulacan, the eastern portion of Pampanga (Candaba, San Luis, San Simon, Apalit), the northern and central portions of Oriental Mindoro (Puerto Galera, San Teodoro, Baco, City of Calapan, Naujan, Victoria, Pola, Socorro, Pinamalayan, Gloria, Bansud, Bongabong, Roxas), Romblon, Northern Samar, Eastern Samar, Samar, Biliran, and the northern portion of Leyte (San Isidro, Calubian, Tabango, Leyte, Capoocan, Carigara, Barugo, San Miguel, Babatngon, Tacloban City, Alangalang, Santa Fe, Palo, Tanauan, Dagami, Pastrana, Jaro, Kananga, Villaba, Tunga, Tabontabon, Tolosa).

TCWS No. 1 was raised over Nueva Vizcaya, Quirino, the central and southern portions of Isabela (San Agustin, Jones, City of Santiago, Cordon, Echague, Dinapigue, San Mariano, San Guillermo, Angadanan, City of Cauayan, Benito Soliven, Ramon, San Isidro, Alicia, San Mateo, Cabatuan, Luna, Reina Mercedes, Naguilian, Palanan, Aurora, Burgos, San Manuel, Gamu, Ilagan City, Divilacan, Roxas, Quirino, Mallig), Ifugao, Benguet, Mountain Province, the southern portion of Ilocos Sur (Sugpon, Cervantes, Alilem, Suyo, Tagudin, Santa Cruz, Sigay, Quirino, Gregorio del Pilar, Salcedo, Santa Lucia), La Union, Bataan, Tarlac, Zambales, Pangasinan, the rest of Aurora, the rest of Pampanga, Occidental Mindoro including Lubang Islands, the rest of Oriental Mindoro, Calamian Islands, Cuyo Islands, the rest of Nueva Ecija, Southern Leyte, Cebu including Bantayan and Camotes Islands, Bohol, Negros Occidental, Negros Oriental, Guimaras, Aklan, Antique, Capiz, Iloilo, Siquijor, the rest of Leyte, Dinagat Islands, Surigao del Norte including Siargao and Bucas Grande Islands, the northern portion of Surigao del Sur (Carrascal, Cantilan, Madrid, Carmen, Lanuza, Cortes, City of Tandag, Bayabas, Cagwait, San Miguel, Tago, Marihatag), Agusan del Norte, the northeastern portion of Agusan del Sur (Sibagat), Camiguin, and the eastern portion of Misamis Oriental (Gingog City, Magsaysay, Medina, Talisayan, Balingoan, Kinoguitan).

## RELATED INCIDENTS

The following incidents were reported in some areas of Region 2, CALABARZON, MIMAROPA, Region 5, Region 6, Region 7, Region 8, Region 10, Region 11.

REGION	Flooded Areas			Landslide (Rain-Induced)	Fallen trees
	Flooded	Subsided	Receding		
Total	175	26	0	21	1
Region 5	77	20	0	3	0
Region 6	98	0	0	4	1
Region 7	0	6	0	10	0
Region 8	0	0	0	4	0

## AFFECTED POPULATION

A total of 26,674 families or 91,614 persons were affected. Of which, 2,043 families or 7,702 persons were served inside 81 ECs and 168 families or 545 persons were served outside ECs:

Affected Regions	AFFECTED			INSIDE ECs			OUTSIDE ECs	
	Brgy	Families	Persons	No. of ECs	Families	Persons	Families	Persons
<b>TOTAL</b>	209	26,674	91,614	81	2,043	7,702	168	545
Region 2	0	0	0	0	0	0	0	0
CALABARZON	0	0	0	0	0	0	0	0
MIMAROPA	0	0	0	0	0	0	0	0
Region 5	134	9,668	40,887	51	965	3,687	0	0
Region 6	74	16,991	50,652	30	1,078	4,015	168	545
Region 7	0	0	0	0	0	0	0	0
Region 8	0	0	0	0	0	0	0	0
Region 10	0	0	0	0	0	0	0	0
Region 11	1	15	75	0	0	0	0	0

## ROADS AND BRIDGES

A total of 57 road sections and 5 bridges were affected. Below is the current status of affected road sections and bridges:

	NOT PASSABLE		PASSABLE (previously reported as not passable and/or one lane passable)	
	ROADS	BRIDGES	ROADS	BRIDGES
GRAND TOTAL	49	5	8	0
Region 2	0	2	0	0
Region 5	22	1	5	0
Region 6	27	2	3	0

## POWER

A total of 9 cities/municipalities were affected. Below is the current status of power supply:

REGION	NO. OF CITIES/ MUNICIPALITIES	
	INTERRUPTED	RESTORED
GRAND TOTAL	8	1
Region 5	6	0
Region 6	2	0
Region 7	0	1

## WATER SUPPLY

A total of 1 cities/municipalities were affected. Below is the current status of water supply:

REGION	NO. OF CITIES/ MUNICIPALITIES	
	INTERRUPTED	RESTORED
GRAND TOTAL	1	0
Region 6	1	0

### STATUS OF FLIGHTS

A total of 5 domestic flights and 0 international flights were cancelled. Below is the current status of flights:

REGION	NO. OF CITIES/ MUNICIPALITIES			
	CANCELLED		RESUMED	
	DOMESTIC	INTERNATIONAL	DOMESTIC	INTERNATIONAL
GRAND TOTAL	5	0	0	0
Region 2	0	0	0	0
CALABARZON	0	0	0	0
MIMAROPA	0	0	0	0
Region 5	5	0	0	0
Region 6	0	0	0	0
Region 7	0	0	0	0
Region 8	0	0	0	0
Region 10	0	0	0	0
Region 11	0	0	0	0

### STATUS OF SEAPORTS

A total of 55 seaports were affected. Below is the current status of affected seaports:

REGION	NO. OF SEAPORTS	
	NON-OPERATIONAL	OPERATIONAL (previously reported as non-operational)
GRAND TOTAL	55	0
Region 2	0	0
CALABARZON	13	0
MIMAROPA	15	0
Region 5	13	0
Region 6	13	0
Region 7	0	0
Region 8	0	0
Region 10	0	0
Region 11	1	0

### STRANDED PASSENGERS, ROLLING CARGOES, VESSELS, MBCAS

Below is the current number of stranded passengers, rolling cargoes, vessels, and motorbancas:

REGION	NO. OF STRANDED			
	PASSENGER	ROLLING CARGOES	VESSELS	MOTORBANCAS
GRAND TOTAL	2,845	696	65	9
Region 2	0	0	0	0
CALABARZON	262	68	4	8
MIMAROPA	0	0	0	0
Region 5	1,244	391	12	0
Region 6	0	0	0	0
Region 7	1,339	237	49	1
Region 8	0	0	0	0

Region 10	0	0	0	0
Region 11	0	0	0	0

### DAMAGED HOUSES

A total of 30 damaged houses are reported in Region 6, Region 7, Region 11.

REGION	PARTIALLY	TOTALLY	TOTAL	AMOUNT (PHP)
GRAND TOTAL	22	8	30	0
Region 6	0	7	7	0
Region 7	2	0	2	0
Region 11	20	1	21	0

### DAMAGE TO AGRICULTURE (2)

#### Department of Agriculture

REGION	NO. OF FARMERS/ FISHERFOLK AFFECTED	AFFECTED CROP AREA (HA)			NUMBER OF DAMAGED INFRASTRUCTURE, MACHINERIES, EQUIPMENT			PRODUCTION LOSS IN VOLUME (MT)	PRODUCTION LOSS / COST OF DAMAGE IN VALUE (PHP)
		WITH NO CHANCE OF RECOVERY (TOTALLY DAMAGED)	WITH CHANCE OF RECOVERY (PARTIALLY DAMAGED)	TOTAL	TOTALLY DAMAGED	PARTIALLY DAMAGED	TOTAL		
GRAND TOTAL	0	0	0	0	0	0	0	0	0

#### National Irrigation Administration

REGION	NUMBER OF DAMAGED INFRASTRUCTURE		TOTAL	COST OF DAMAGE
	TOTALLY DAMAGED	PARTIALLY DAMAGED		
GRAND TOTAL	0	0	0	0

### DAMAGE TO INFRASTRUCTURE

The estimated cost of damage to infrastructure amounting to Php 0 was reported in Region 5, Region 11.

REGION	NUMBER OF DAMAGED INFRASTRUCTURE	COST OF DAMAGE (PHP)
GRAND TOTAL	3	0
Region 5	2	0
Region 11	1	0

### SUSPENSION OF CLASSES AND WORK

Classes and work were suspended in the following regions:

REGION	No of cities/municipalities	
	CLASSES	WORK
GRAND TOTAL	347	105
CALABARZON	86	0
MIMAROPA	23	23
Region 5	87	68
Region 6	53	14
Region 7	67	0
Region 8	19	0

Region 10	12	0
-----------	----	---

### PRE-EMPTIVE EVACUATION

A total of 2,002 families or 7,268 persons were pre-emptively evacuated:

REGION	No of Families	No. of Persons
GRAND TOTAL	2,002	7,268
MIMAROPA	2	10
Region 5	508	1,887
Region 6	1,363	4,833
Region 7	100	410
Region 10	29	128

### ASSISTANCE PROVIDED

The following assistance were provided to Region 6.

	QTY	UNIT	AMOUNT (PHP)
GRAND TOTAL	537	0	279,007
Family Food Pack	537	0	279,007

# NDRRMC Response Cluster Essential Elements of Information

As of 28 October 2022 ; 6:00PM



## Food and Non-Food Items

Cost of Humanitarian Assistance

**PhP38,350.00**

was provided by the LGU to the affected families in Butuan City.

Standby Stockpiles

**56,252**

FFPs amounting to PhP353,548,615.38 is prepositioned by DSWD.

Standby Funds

**PhP775,126,993.95**

from DSWD and OCD of which PhP697,407,033.38 is QRF.



## Camp Coordination and Camp Management and Internally Displaced Persons Protection

Evacuation Centers Currently Being Used

**4**

in CARAGA

Displaced Persons Inside Evacuation Centers

**78 families / 308**

**persons**

in CARAGA

Displaced Persons Outside Evacuation Centers

**30 families / 148**

**persons**

in CARAGA



## Logistics

Transportation Assets Currently Deployed

**7**

to deliver FNFIs to be prepositioned in Cavite and Cagayan

Transportation Assets on Standby

**226**

of which 105 are land assets and 121 are sea assets from PCG

Debris Clearing Equipment on Standby and Prepositioned

**1,584**

from BFP



## SEARCH, RESCUE AND RETRIEVAL

SRR Teams Deployed

**109**

from AFP, BFP, and PCG

SRR Assets Deployed

**450**

land assets from BFP

SRR Teams on Standby

**5,023**

from AFP, PNP, BFP, PCG, and MMDA



**RELATED INCIDENTS as of (October 28, 2022 18:00)**

REGION   PROVINCE   CITY/ MUNICIPALITY   BARANGAY		TYPE OF INCIDENT	DATE OF OCCURENCE	TIME OF OCCURENCE	DESCRIPTION	ACTIONS TAKEN	REMARKS	STATUS (for flooded areas)
<b>GRAND TOTAL</b>	225							
<b>REGION 5</b>	100							
<b>CAMARINES SUR</b>	100							
Baao	2							
Brgy. San Nicolas		Flooded Areas	26 October 2022				subsided as of October 28, 2022, 5:00 am	Subsided
Brgy. San Ramon (Market Area)		Flooded Areas	26 October 2022				subsided as of October 28, 2022, 5:00 am	Subsided
Bombon	2							
Brgy. Pagao (Zone 1)		Flooded Areas	27 October 2022					Flooded
Brgy. San Isidro (Zone 1)		Flooded Areas	27 October 2022					Flooded
Bula	1							
Brgy. San Agustin		Flooded Areas	27 October 2022					Flooded
Lupi	3							
Brgy. Poblacion (Zone 2 and 5)		Flooded Areas	27 October 2022					Flooded
Brgy. Colacling (Zone 5)		Flooded Areas	27 October 2022					Flooded
Colacling (Rolando Andaya Highway)		Landslide (Rain-Induced)	27 October 2022					
Ragay	4							
Brgy. Panaytayan		Flooded Areas	27 October 2022				subsided as of October 28, 2022, 5:00 am	Subsided
Brgy. Amomokpok		Flooded Areas	27 October 2022					Flooded
Brgy. Apad		Flooded Areas	27 October 2022				subsided as of October 28, 2022, 5:00 am	Subsided
Brgy. Cale		Flooded Areas	27 October 2022				subsided as of October 28, 2022, 5:00 am	Subsided
Sipocot	2							
Brgy. North Centro		Flooded Areas	27 October 2022				subsided as of October 28, 2022, 5:00 am	Subsided
Brgy. South Centro		Flooded Areas	27 October 2022				subsided as of October 28, 2022, 5:00 am	Subsided
Libmanan	21							
Brgy. San Isidro (Zone 4)		Flooded Areas	26 October 2022					Flooded
Brgy. Mambayawas (Zone 5 and6)		Flooded Areas	26 October 2022					Flooded
Brgy. Rongos (Zone 2 and 3)		Flooded Areas	26 October 2022					Flooded
Brgy. San Vicente (Sitio Kalangkawan zone 6)		Flooded Areas	26 October 2022					Flooded

REGION   PROVINCE   CITY/ MUNICIPALITY   BARANGAY		TYPE OF INCIDENT	DATE OF OCCURENCE	TIME OF OCCURENCE	DESCRIPTION	ACTIONS TAKEN	REMARKS	STATUS (for flooded areas)
Brgy. Mambulo Nuevo (Zone 6)		Flooded Areas	26 October 2022					Flooded
Brgy. Danawan (Danawan 3, 4, 5)		Flooded Areas	26 October 2022					Flooded
Brgy. Malbugon		Flooded Areas	27 October 2022					Flooded
Brgy. Inalahan		Flooded Areas	27 October 2022					Flooded
Brgy. Poblacion		Flooded Areas	27 October 2022					Flooded
Brgy. Palong (Zone 6 and 7)		Flooded Areas	26 October 2022					Flooded
Brgy. Concepcion (Zone 6 and 7)		Flooded Areas	27 October 2022					Flooded
Bigajo Sur (Zone 3)		Flooded Areas	27 October 2022					Flooded
Umalo		Flooded Areas	27 October 2022					Flooded
Taban Fundado		Flooded Areas	27 October 2022					Flooded
Cuyapi (Zone 1 and Zone 2)		Flooded Areas	27 October 2022					Flooded
Bagadion (Zone 4)		Flooded Areas	27 October 2022					Flooded
Tampuhan		Flooded Areas	27 October 2022					Flooded
Potot (Zone 1)		Flooded Areas	27 October 2022					Flooded
Mancawayan		Flooded Areas	27 October 2022					Flooded
Uson		Flooded Areas	27 October 2022					Flooded
Candato (Zone 1)		Flooded Areas	27 October 2022					Flooded
Minalabac	5							
Brgy. Tariric (Sitio Alvarez)		Flooded Areas	26 October 2022					Flooded
Brgy. Malitbog (Main Road)		Flooded Areas	26 October 2022					Flooded
Brgy. Sagrada		Flooded Areas	27 October 2022					Flooded
Brgy. Bagongbong (Along Kaskas Creek)		Flooded Areas	27 October 2022					Flooded
Brgy. Catanusan (Zone 4)		Flooded Areas	27 October 2022					Flooded
Milaor	4							
Brgy. Dalipay		Flooded Areas	27 October 2022					Flooded
Capucnusan ( Zone 3, 4 and 7)		Flooded Areas	27 October 2022					Flooded
Balabag (Zone 3)		Flooded Areas	27 October 2022					Flooded
Lipot (Zone 1)		Flooded Areas	27 October 2022					Flooded
San Fernando	4							
Brgy. Buenavista		Flooded Areas	27 October 2022				subsidized as of October 28, 2022, 5:00 am	Subsidized
Brgy. Del Pilar		Flooded Areas	27 October 2022				subsidized as of October 28, 2022, 5:00 am	Subsidized
Brgy. Bonifacio		Flooded Areas	27 October 2022				subsidized as of October 28, 2022, 5:00 am	Subsidized

REGION   PROVINCE   CITY/ MUNICIPALITY   BARANGAY		TYPE OF INCIDENT	DATE OF OCCURENCE	TIME OF OCCURENCE	DESCRIPTION	ACTIONS TAKEN	REMARKS	STATUS (for flooded areas)
Brgy. Rizal		Flooded Areas	27 October 2022				subsided as of October 28, 2022, 5:00 am	Subsided
Pamplona	5							
Brgy. Poblacion (Zone 3, 5, 6, 7, 8, 9, 10)		Flooded Areas	26 October 2022				subsided as of October 28, 2022, 5:00 am	Subsided
Brgy. Cagbibi		Flooded Areas	26 October 2022				subsided as of October 28, 2022, 5:00 am	Subsided
Brgy. Cagbunga (Zone 3)		Flooded Areas	26 October 2022				subsided as of October 28, 2022, 5:00 am	Subsided
Brgy. Patong (Zone 3)		Flooded Areas	26 October 2022				subsided as of October 28, 2022, 5:00 am	Subsided
Brgy. Tambo (Zone 5)		Flooded Areas	26 October 2022				subsided as of October 28, 2022, 5:00 am	Subsided
Gainza	7							
District 2 (Sto. Niño Street)		Flooded Areas	27 October 2022					Flooded
District 1 (Gainza National High School)		Flooded Areas	27 October 2022					Flooded
Namat		Flooded Areas	27 October 2022					Flooded
Dahilig		Flooded Areas	27 October 2022					Flooded
Loob		Flooded Areas	27 October 2022					Flooded
Malbong		Flooded Areas	27 October 2022					Flooded
Cagbunga		Flooded Areas	27 October 2022					Flooded
Pasacao	3							
Brgy. Sta. Rosa del Sur		Flooded Areas	27 October 2022				subsided as of October 28, 2022, 5:00 am	Subsided
Brgy. Quitang		Flooded Areas	27 October 2022				subsided as of October 28, 2022, 5:00 am	Subsided
Brgy. Sta. Rosa Norte		Flooded Areas	27 October 2022				Flashflood	Flooded
Camaligan	10							
Brgy. Sua (Zone 1, 2, 5, 7A, 7B, 3 and 4)		Flooded Areas	26 October 2022					Flooded
Brgy. San Mateo (Sitio Pulo)		Flooded Areas	26 October 2022					Flooded
Brgy. Sto. Domingo (Zone 1-3)		Flooded Areas	26 October 2022				subsided as of October 28, 2022, 5:00 am	Subsided
Brgy. San Jose-San Pablo (Zone 1)		Flooded Areas	26 October 2022				subsided as of October 28, 2022, 5:00 am	Subsided
Brgy. San Francisco (Zone 1-3)		Flooded Areas	26 October 2022					Flooded
Brgy. Tarosanan		Flooded Areas	26 October 2022					Flooded
Brgy. San Roque		Flooded Areas	27 October 2022					Flooded
Brgy. San Juan-San Ramon		Flooded Areas	27 October 2022					Flooded
Brgy. Dugcal		Flooded Areas	27 October 2022					Flooded

REGION   PROVINCE   CITY/ MUNICIPALITY   BARANGAY		TYPE OF INCIDENT	DATE OF OCCURENCE	TIME OF OCCURENCE	DESCRIPTION	ACTIONS TAKEN	REMARKS	STATUS (for flooded areas)
San Marcos (Zone 1 and portion of Zone 2 and 3)		Flooded Areas	27 October 2022					Flooded
Magarao	3							
Brgy. Barobaybay		Flooded Areas	27 October 2022					Flooded
Brgy. Ponong		Flooded Areas	27 October 2022					Flooded
Brgy. Sta. Lucia (Zone 5)		Flooded Areas	27 October 2022					Flooded
Calabanga	4							
Brgy. Antonio (Zone 6)		Flooded Areas	27 October 2022					Flooded
Brgy. Paolbo (Zone 3)		Flooded Areas	27 October 2022					Flooded
Brgy. San Roque (Zone 1 and 4)		Flooded Areas	27 October 2022					Flooded
San Antonio Quipayo (Zone 6)		Flooded Areas	27 October 2022					Flooded
Canaman	2							
Brgy. Mangayawan		Flooded Areas	27 October 2022					Flooded
Haring		Flooded Areas	27 October 2022					Flooded
Presentacion	4							
Brgy. Pili		Flooded Areas	27 October 2022					Flooded
Brgy. Sta. Maria		Flooded Areas	27 October 2022					Flooded
Brgy. Sta. Maria (Sitio Angculan)		Landslide (Rain-Induced)	27 October 2022					
Brgy. Pagsangaan		Landslide (Rain-Induced)	27 October 2022					
Garchitorena	3							
Brgy. 2 (Poblacion)		Flooded Areas	27 October 2022					Flooded
Brgy. Binagasbasan		Flooded Areas	27 October 2022					Flooded
Brgy. Harrison (Sitio Cluapnit Brgy. Proper)		Flooded Areas	27 October 2022					Flooded
Caramoan	1							
Brgy. Ilawod		Flooded Areas	27 October 2022					Flooded
Siruma	1							
Brgy. San Ramon		Flooded Areas	27 October 2022					Flooded
San Jose	2							
Brgy. Minoro		Flooded Areas	27 October 2022					Flooded
Brgy. Calalahan		Flooded Areas	27 October 2022					Flooded
Lagonoy	1							
Brgy. Burabod (Sitio Tabog)		Flooded Areas	27 October 2022					Flooded
Nabua	2							
Brgy. Sta. Lucia (Zone 2, 5 and 7)		Flooded Areas	27 October 2022					Flooded

REGION   PROVINCE   CITY/ MUNICIPALITY   BARANGAY		TYPE OF INCIDENT	DATE OF OCCURENCE	TIME OF OCCURENCE	DESCRIPTION	ACTIONS TAKEN	REMARKS	STATUS (for flooded areas)
Brgy. Tandaay		Flooded Areas	27 October 2022					Flooded
Cabusao	4							
Camagong (Centro and Zone 2)		Flooded Areas	27 October 2022					Flooded
New Poblacion (Zone 1, 2A and 2B)		Flooded Areas	27 October 2022					Flooded
Pandan		Flooded Areas	27 October 2022					Flooded
Castillo (Zone 1 and 3)		Flooded Areas	27 October 2022					Flooded
<b>REGION 6</b>	<b>103</b>							
<b>AKLAN</b>	<b>14</b>							
Libacao	2							
		Flooded Areas	27 October 2022		Poblacion, Julita	-MDRRMO conducted joint SRR -Libacao activated CCCM -Ongoing RDANA	Low lying areas in Aklan river	Flooded
Barangay Julita		Landslide (Rain-Induced)	27 October 2022		Landslide in Barangay Road of Sitio Bueosangay, Barangay Julita, Libacao, Aklan-unpassable to all kinds of vehicle			
Altavas	1							
		Flooded Areas	27 October 2022		Dalipdip, Altavas	MDRRMO Altavas conducted SRR		Flooded
Banga	1							
		Landslide (Rain-Induced)	27 October 2022		Torralba-Daguitan Boundary		Not passable to all types of vehicles going to Libacao.	Flooded
Nabas	1							
		Flooded Areas	27 October 2022		Poblacion			Flooded
Kalibo	2							
Barangay Estancia		Flooded Areas	27 October 2022		Sitio Libtong and along national road Barangay Estancia were flooded passable only for 4 wheels and unpassable for 2 wheels vehicle			Flooded
Poblacion		Flooded Areas	27 October 2022		Whole Purok of C. Laserna Street Poblacion Kalibo were flooded			Flooded
Madalag	1							

REGION   PROVINCE   CITY/ MUNICIPALITY   BARANGAY		TYPE OF INCIDENT	DATE OF OCCURENCE	TIME OF OCCURENCE	DESCRIPTION	ACTIONS TAKEN	REMARKS	STATUS (for flooded areas)
Barangay Alaminos		Landslide (Rain-Induced)	27 October 2022		Landslide in Barangay Alaminos- passable for small vehicles only.			
Numancia	5							
Barangay Bulwang		Flooded Areas	27 October 2022		submerged in water- Ongoing rescue operation for household and individuals in flooded area.			Flooded
Laguinbanua East		Flooded Areas	27 October 2022		submerged in water- Ongoing rescue operation for household and individuals in flooded area.			Flooded
Camanci Sur		Flooded Areas	27 October 2022		submerged in water- Ongoing rescue operation for household and individuals in flooded area.			Flooded
Camanci Norte		Flooded Areas	27 October 2022		submerged in water- Ongoing rescue operation for household and individuals in flooded area.			Flooded
Aliputos		Flooded Areas	27 October 2022		submerged in water- Ongoing rescue operation for household and individuals in flooded area.			Flooded
Balete	1							
		Flooded Areas	27 October 2022		Flooding reported at Balete Aklan			Flooded
<b>ILOILO</b>	1							
Dingle	1							
Pandan		Flooded Areas	27 October 2022		Submerged rice fields			Flooded
<b>ANTIQUE</b>	2							
Tibiao	2							
San Francisco Norte, San Francisco Sur and Sto. Rosario		Flooded Areas	27 October 2022		Floodings are experience along the National Roads of San Francisco Norte, San Francisco Sur and Sto. Rosario, Tibiao.	Commuters are advised to take extra precautions.		Flooded

REGION   PROVINCE   CITY/ MUNICIPALITY   BARANGAY		TYPE OF INCIDENT	DATE OF OCCURENCE	TIME OF OCCURENCE	DESCRIPTION	ACTIONS TAKEN	REMARKS	STATUS (for flooded areas)
Castillo		Landslide (Rain-Induced)	27 October 2022		An occurrence of the landslide was reported along Castillo Road, Tibiao	<ul style="list-style-type: none"> <li>• Currently, the BLGU is conducting clearing operations at the said affected road.</li> <li>• Access road is only passable to motorcycles.</li> <li>• Precautionary measures for the safety of the public especially commuters.</li> </ul>		
<b>NEGROS OCCIDENTAL</b>	7							
Bacolod	7							
Brgy Punta Taytay		Fallen trees	27 October 2022		Fallen trees in Brgy Punta Taytay fronting Sacred Heart Memorial Park due to heavy rains.	DRRMO Bacolod City Emergency Response Services conducted clearing operations.		
Barangay Mansilingan		Flooded Areas	27 October 2022		Water Level – 2-3 feet	Barangay Mansilingan Rescue (Croper) assessed the area and transferred the affected family to a neighboring house not affected by the flood water.	Zone 4 Laurel Bakyas, Jayme Subdivision	Flooded
Singcang Airport		Flooded Areas	27 October 2022		Water Level – 1-4 feet	Evacuation conducted by Brgy. Singcang	Balay Silangan / BCPO, Lacson Street; Purok Mars.; Purok Neptune; Purok Sampaguita; Purok Kabulakan; Purok Kaigin; Purok Mainabyanon; Purok Calong2	Flooded
Brgy 35		Flooded Areas	27 October 2022		Water Level – 3-4 feet	Rescue Operations and Evacuation conducted by Brgy. 35, KABALIKAT, Chamber Philippine Red Cross (PRC)		Flooded
Brgy 36		Flooded Areas	27 October 2022		Water Level – 3-4 feet	? Rescue operations conducted by Brgy. 36 and PRC ? Residents Refused Evacuation		Flooded
Brgy 39		Flooded Areas	27 October 2022		Water Level – 3-4 feet	Evacuation conducted by Brgy. 39 and KABALIKAT		Flooded

REGION   PROVINCE   CITY/ MUNICIPALITY   BARANGAY		TYPE OF INCIDENT	DATE OF OCCURENCE	TIME OF OCCURENCE	DESCRIPTION	ACTIONS TAKEN	REMARKS	STATUS (for flooded areas)
Brgy. Pahanocoy		Flooded Areas	27 October 2022		Water Level – 3-4 feet	Rescue Operations and Evacuation conducted by Brgy. Pahanocoy and Chamber		Flooded
<b>CAPIZ</b>	79							
Cuartero	6							
Brgy. Angub		Flooded Areas	27 October 2022		flooded ricefields and road going to Dumalag		Not passable to all types of vehicles	Flooded
Brgy. Pob. Ilaya		Flooded Areas	27 October 2022		Sitio Guwaguwahon, Brgy. Pob. Ilaya flooded ricefields, households		National highway road passable to all types of vehicles	Flooded
Brgy. Nagba		Flooded Areas	27 October 2022		flooded ricefields and households			Flooded
Brgy. Bitoon Ilawod		Flooded Areas	27 October 2022		flooded ricefields,households		National highway passable to all types of vehicles	Flooded
Brgy, Poblacion Takas		Flooded Areas	28 October 2022		flooded ricefields and households			Flooded
Brgy. Malagab-i		Flooded Areas	28 October 2022		Flooded ricefields, households		Road passable to all types of vehicles	Flooded
Dumalag	9							
Brgy. Sto. Angel		Flooded Areas	27 October 2022		flooded residential, agricultural at Sitio Mait and Purok 6		Road going to Mait bridge NOT passable to all types of vehicles	Flooded
Brgy. Concepcion		Flooded Areas	27 October 2022		(Sitio Taguisan) flooded residential and agricultural areas			Flooded
Brgy. Sta. Teresa		Flooded Areas	27 October 2022		Sitio Balud flooded residential and agricultural areas			Flooded
Brgy. Sto. Nino		Flooded Areas	27 October 2022		(Purok 1;4;5;6;7) flooded residential and agricultural areas			Flooded
Brgy. Dolores		Flooded Areas	27 October 2022		(Sitio Malitbog, Mariit, Suhot) flooded residential and agricultural areas			Flooded
Brgy. Poblacion		Flooded Areas	27 October 2022		(Sitio Kalye 3, Talisay) flooded residential areas			Flooded
Brgy. San Jose		Flooded Areas	27 October 2022		(Purok 2;4) flooded residential and agricultural areas			Flooded



REGION   PROVINCE   CITY/ MUNICIPALITY   BARANGAY		TYPE OF INCIDENT	DATE OF OCCURENCE	TIME OF OCCURENCE	DESCRIPTION	ACTIONS TAKEN	REMARKS	STATUS (for flooded areas)
Brgy. Sta. Cruz		Flooded Areas	27 October 2022		(Purok 3;4;5) flooded agricultural areas			Flooded
Brgy. San Roque		Flooded Areas	27 October 2022		(Proper) flooded agricultural areas			Flooded
Sigma	16							
Barangay Bangonbangon		Flooded Areas	27 October 2022		flooded households		Roads NOT passable to all types of vehicles	Flooded
Barangay Pagbunitan		Flooded Areas	27 October 2022		Sitio Vito - flooded households		Roads NOT passable to all types of vehicles	Flooded
Brgy. Pob. Norte		Flooded Areas	27 October 2022		Sitio Sugod and Sitio Sunshine - flooded households		Roads NOT passable to all types of vehicles	Flooded
Brgy. Manogso		Flooded Areas	28 October 2022		flooded households			Flooded
Brgy. Dayhagon		Flooded Areas	28 October 2022		flooded households		Roads NOT passable to all types of vehicles	Flooded
Brgy. Mangoso		Flooded Areas	28 October 2022		flooded households		Sitio Nasunogan roads not passable to all types of vehicles	Flooded
Brgy. Capuyhan		Flooded Areas	28 October 2022		flooded households			Flooded
Brgy. Cogon		Flooded Areas	28 October 2022		flooded households		Roads NOT passable to all types of vehicles	Flooded
Brgy. Tawog		Flooded Areas	28 October 2022		flooded households			Flooded
Brgy. Guintas		Flooded Areas	28 October 2022		flooded households			Flooded
Brgy. Balucuan		Flooded Areas	28 October 2022		flooded households			Flooded
Brgy. Oyong		Flooded Areas	28 October 2022		flooded households			Flooded
Brgy. Pob. Sur		Flooded Areas	28 October 2022		flooded households			Flooded
Brgy. Mansacul		Flooded Areas	28 October 2022		flooded ricefields			Flooded
Brgy. Amaga		Flooded Areas	28 October 2022		flooded ricefields			Flooded
Brgy. Acbo		Flooded Areas	28 October 2022		flooded ricefields			Flooded
Jamindan	17							
Brgy. Caridad		Flooded Areas	27 October 2022		flooded ricefields and roads		Passable to all types of vehicles	Flooded
Brgy. Fe		Flooded Areas	27 October 2022		flooded rice fields, households and roads at Esperanza Boundary		Roads at Esperanza Boundary passable to all types of vehicles	Flooded
Brgy. Guintas		Flooded Areas	27 October 2022		flooded road		Passable to all types of vehicles	Flooded
Brgy. Poblacion (Magsaysay St)		Flooded Areas	27 October 2022					Flooded
Brgy. Esperanza		Flooded Areas	27 October 2022		flooded ricefields and households			Flooded

REGION   PROVINCE   CITY/ MUNICIPALITY   BARANGAY		TYPE OF INCIDENT	DATE OF OCCURENCE	TIME OF OCCURENCE	DESCRIPTION	ACTIONS TAKEN	REMARKS	STATUS (for flooded areas)
Brgy. Pangabat		Flooded Areas	27 October 2022		flooded ricefields and roads		Roads passable to all types of vehicles	Flooded
Brgy. Sto. Rosario		Flooded Areas	27 October 2022		flooded ricefields and households			Flooded
Brgy. Agcagay		Flooded Areas	27 October 2022		flooded road		Passable to all types of vehicles	Flooded
Brgy. Pangabuan		Flooded Areas	27 October 2022		ricefields and roads		Passable to light vehicles	Flooded
Brgy. Jagnaya		Flooded Areas	27 October 2022		ricefields and roads		Passable to all types of vehicles	Flooded
Brgy. Lapaz		Flooded Areas	27 October 2022		flooded ricefields			Flooded
Brgy. Masgrau		Flooded Areas	27 October 2022		flooded ricefields			Flooded
Brgy. Agambulong		Flooded Areas	27 October 2022		part of Sitio Palagtingan are flooded			Flooded
Brgy. Milan		Flooded Areas	27 October 2022		Flooded roads in Sitio Kalipawa Ilaya and Sitio Ilawod		Passable to all types of vehicles	Flooded
Brgy. San Jose		Flooded Areas	27 October 2022		flooded roads in Sitio Nahalong		Passable to all types of vehicles	Flooded
Brgy. Bayebaye		Flooded Areas	28 October 2022		Flooded households, ricefields and roads			Flooded
Brgy. Linambasan		Flooded Areas	28 October 2022		Flooded households and ricefields			Flooded
Mambusao	18							
Brgy. Bitsihan, Tumalalud		Flooded Areas	27 October 2022		flooded ricefields, households and roads at Neck Level		Not passable to all types of vehicles	Flooded
Brgy. Manibad		Flooded Areas	27 October 2022		Sitio Napo/Kapul-an flooded ricefields, households and roads at knee level		Not passable to all types of vehicles	Flooded
Brgy. Pob Proper		Flooded Areas	27 October 2022		flooded streets and roads		Passable to all types of vehicles	Flooded
Brgy. Poblacion Tabuc		Flooded Areas	27 October 2022		Katamnan and Sitio Kamot - flooded ricefields, households and roads above knee level		Not passable to all types of vehicles	Flooded
Brgy. Bato-Bato		Flooded Areas	27 October 2022		flooded ricefields, household and roads		Not passable to all types of vehicles	Flooded
Brgy. Tugas		Flooded Areas	27 October 2022		flooded ricefields, household and roads		Not passable to all types of vehicles	Flooded
Brgy. Batiano		Flooded Areas	28 October 2022		flooded ricefields and households			Flooded

REGION   PROVINCE   CITY/ MUNICIPALITY   BARANGAY		TYPE OF INCIDENT	DATE OF OCCURENCE	TIME OF OCCURENCE	DESCRIPTION	ACTIONS TAKEN	REMARKS	STATUS (for flooded areas)
Brgy. Pangpang Norte		Flooded Areas	28 October 2022		flooded ricefields and households			Flooded
Brgy. Pangpang Sur		Flooded Areas	28 October 2022		flooded ricefields and households			Flooded
Brgy. Balat-an		Flooded Areas	28 October 2022		flooded ricefields and households			Flooded
Brgy. Najus-an		Flooded Areas	28 October 2022		flooded ricefields			Flooded
Brgy. Maralag		Flooded Areas	28 October 2022		flooded ricefields and households			Flooded
Brgy. Sinondojan		Flooded Areas	28 October 2022		flooded ricefields and households			Flooded
Brgy. Bergante		Flooded Areas	28 October 2022		flooded ricefields and households			Flooded
Brgy. Balit		Flooded Areas	28 October 2022		flooded ricefields and households			Flooded
Brgy. Bunga		Flooded Areas	28 October 2022		flooded ricefields and households			Flooded
Brgy. Libo-o		Flooded Areas	28 October 2022		flooded ricefields and households			Flooded
Brgy. Pinay		Flooded Areas	28 October 2022		flooded ricefields and households			Flooded
Tapaz	10							
Brgy. San Nicolas		Flooded Areas	27 October 2022		flooded road at Agpili Bridge		Passable to all vehicle	Flooded
Brgy. Candelaria		Flooded Areas	27 October 2022		flooded road at Agpili Bridged		Passable to all vehicle	Flooded
Brgy. Initan		Flooded Areas	27 October 2022		flooded road at Sibaguan Bridged		Passable to all vehicle	Flooded
Brgy. Poblacion		Flooded Areas	27 October 2022		flooded residential area and ricefields			Flooded
Brgy. San Jose		Flooded Areas	27 October 2022		flooded residential area and ricefields			Flooded
Brgy. Roque		Flooded Areas	27 October 2022		flooded residential area and ricefields			Flooded
Brgy. Carida		Flooded Areas	27 October 2022		flooded residential area and ricefields			Flooded
Brgy. Salong		Flooded Areas	27 October 2022		flooded residential area and ricefields			Flooded
Brgy. Daan Banwa		Flooded Areas	27 October 2022		flooded residential area, ricefields, road at Malinao Bridged		Passable to all vehicles	Flooded
Brgy. San Julian		Flooded Areas	27 October 2022		flooded residential area and ricefields			Flooded

REGION   PROVINCE   CITY/ MUNICIPALITY   BARANGAY		TYPE OF INCIDENT	DATE OF OCCURENCE	TIME OF OCCURENCE	DESCRIPTION	ACTIONS TAKEN	REMARKS	STATUS (for flooded areas)
Panay	1							
Brgy. Talasa		Flooded Areas	28 October 2022		Portion of Sitio Illaya - flooded ricefields			Flooded
Dumarao	1							
Brgy. Dangula		Flooded Areas	28 October 2022		flooded residential and agricultural areas			Flooded
Maayon	1							
Brgy. Fernandez		Flooded Areas	28 October 2022		flooded residential, ricefields and roads		Not passable to light vehicles	Flooded
<b>REGION 7</b>	<b>18</b>							
<b>CEBU</b>	<b>18</b>							
Mandaue City	6							
UCLM		Flooded Areas	26 October 2022	03:00 pm			With ankle-deep water level.	Subsided
Tipolo Star Oil		Flooded Areas	26 October 2022	03:00 pm			Knee Deep Level flooding	Subsided
A.S. Fortuna Shell, Banilad		Flooded Areas	26 October 2022	03:00 pm				Subsided
Albano St., Subangdaku		Flooded Areas	26 October 2022	03:00 pm				Subsided
Innodata, Subangdaku		Flooded Areas	26 October 2022	03:00 pm			Knee Deep Level flooding	Subsided
Marcelo Fernan Bridge		Flooded Areas	26 October 2022	03:00 pm				Subsided
Cebu City	10							
Sitio Luton, Brgy Binaliw		Landslide (Rain-Induced)	28 October 2022	06:50 am		Responded by Brgy Base Responders	Unpassable	
Sitio Campo, Brgy Binaliw		Landslide (Rain-Induced)	27 October 2022	05:17 pm		Responded by QRT and Installed Warning sign		
Sito Lower, Brgy Agsungot		Landslide (Rain-Induced)	27 October 2022	02:47 pm		Partially cleared by Brgy Base Responders		
Sito Sangi, Brgy Sinsin		Landslide (Rain-Induced)	28 October 2022				Unpassable	
Sitio Cabatbatan		Landslide (Rain-Induced)	27 October 2022	06:44 am		Resonded by Brgy Pamutan		
Sitio Lupa		Landslide (Rain-Induced)	26 October 2022	08:43 pm		Responded by Sapangdaku Fire Brigade		
Sito Masaba		Landslide (Rain-Induced)	26 October 2022	03:28 pm		Responded by EMS and Team Foxtrot		
Sitio Proper Pamutan, Brgy Pamutan		Landslide (Rain-Induced)	26 October 2022	02:53 pm		Responded by Pamutan Responders		
Sitio Langub, Brgy Buhisan		Landslide (Rain-Induced)	26 October 2022	01:53 pm		Responded by QRT and CTT		

REGION   PROVINCE   CITY/ MUNICIPALITY   BARANGAY		TYPE OF INCIDENT	DATE OF OCCURENCE	TIME OF OCCURENCE	DESCRIPTION	ACTIONS TAKEN	REMARKS	STATUS (for flooded areas)
Sitio Mahiga, Brgy Banilad		Landslide (Rain-Induced)	26 October 2022	12:26 pm		Responded by QRT Delta 241 Team		
Sogod	2							
Sitio Laray, Brgy. Ibabao		Flooded Areas	28 October 2022	03:00 pm	Overflow of tributary creek/ waterway leading to Bangay River; waterway has flood control			
Sitio San Lorenzo, Brgy. Poblacion		Flooded Areas	28 October 2022	03:00 pm	Overflow of San Lorenzo River emptying out to Sogod Bay			
<b>REGION 8</b>	<b>4</b>							
<b>SOUTHERN LEYTE</b>	<b>4</b>							
San Ricardo	1							
Camang		Landslide (Rain-Induced)	26 October 2022		Minor Landslide	DPWH conducted clearing operations.	As per MDRRMO San Ricardo, the landslide area was already cleared by DPWH as of 27 October 2022	
Hinundayan	1							
Baculod		Landslide (Rain-Induced)	26 October 2022		Minor Landslide, National Road Network	- Coordinated with concerned offices and conducted clearing operations		
Limasawa	1							
Lugsungan		Landslide (Rain-Induced)	26 October 2022		Minor Landslide (retaining wall)	- Coordinated with concerned offices and conducted clearing operations	As per MDRRMO Limasawa, the landslide area was already cleared as of 27 October 2022	
Liloan	1							
Old Malangsa		Landslide (Rain-Induced)	26 October 2022		Minor Landslide covered half of the provincial road	Conducted clearing operations.	The provincial road was reported passable.	

**AFFECTED POPULATION as of (October 28, 2022 18:00)**

REGION   PROVINCE   CITY/ MUNICIPALITY   BARANGAY		NO. OF AFFECTED			No. of ECs		Inside Evacuation Centers				Outside Evacuation Centers				TOTAL SERVED (CURRENT)			
		Brgys.	Families	Persons	CUM	NOW	Families		Persons		Families		Persons		Families		Persons	
							CUM	NOW	CUM	NOW	CUM	NOW	CUM	NOW	CUM	NOW	CUM	NOW
							(Inside + Outside)											
<b>GRAND TOTAL</b>	49	209	26,674	91,614	81	81	2,043	2,043	7,702	7,702	168	168	545	545	2,211	2,211	8,247	8,247
<b>REGION 5</b>	34	134	9,668	40,887	51	51	965	965	3,687	3,687	0	0	0	0	965	965	3,687	3,687
<b>CAMARINES NORTE</b>	5	17	17	594	17	17	594	594	2,244	2,244	0	0	0	0	594	594	2,244	2,244
Basud	1	4	4	159	4	4	159	159	619	619	0	0	0	0	159	159	619	619
		4	4	159	4	4	159	159	619	619	0	0	0	0	159	159	619	619
Daet	1	2	2	51	2	2	51	51	187	187	0	0	0	0	51	51	187	187
		2	2	51	2	2	51	51	187	187	0	0	0	0	51	51	187	187
Mercedes	1	6	6	108	6	6	108	108	419	419	0	0	0	0	108	108	419	419
		6	6	108	6	6	108	108	419	419	0	0	0	0	108	108	419	419
Talisay	1	1	1	9	1	1	9	9	32	32	0	0	0	0	9	9	32	32
		1	1	9	1	1	9	9	32	32	0	0	0	0	9	9	32	32
Vinzons	1	4	4	267	4	4	267	267	987	987	0	0	0	0	267	267	987	987
		4	4	267	4	4	267	267	987	987	0	0	0	0	267	267	987	987
<b>CAMARINES SUR</b>	28	114	9,644	40,293	34	34	364	364	1,443	1,443	0	0	0	0	364	364	1,443	1,443
Baao	1	3	187	767	0	0	0	0	0	0	0	0	0	0	0	0	0	0
		3	187	767	0	0	0	0	0	0	0	0	0	0	0	0	0	0
Bombon	1	3	108	463	0	0	0	0	0	0	0	0	0	0	0	0	0	0
		3	108	463	0	0	0	0	0	0	0	0	0	0	0	0	0	0
Buhi	1	0	0	0	0	0	135	135	503	503	0	0	0	0	135	135	503	503
		0	0	0	0	0	135	135	503	503	0	0	0	0	135	135	503	503
Bula	1	1	37	152	2	2	3	3	17	17	0	0	0	0	3	3	17	17
		1	37	152	2	2	3	3	17	17	0	0	0	0	3	3	17	17
Cabusao	1	4	355	1,477	1	1	9	9	32	32	0	0	0	0	9	9	32	32
		4	355	1,477	1	1	9	9	32	32	0	0	0	0	9	9	32	32
Calabanga	1	4	306	1,254	3	3	51	51	184	184	0	0	0	0	51	51	184	184
		4	306	1,254	3	3	51	51	184	184	0	0	0	0	51	51	184	184
Camaligan	1	11	1,207	4,947	2	2	21	21	87	87	0	0	0	0	21	21	87	87
		11	1,207	4,947	2	2	21	21	87	87	0	0	0	0	21	21	87	87
Canaman	1	3	158	646	0	0	0	0	0	0	0	0	0	0	0	0	0	0
		3	158	646	0	0	0	0	0	0	0	0	0	0	0	0	0	0
Caramoan	1	1	21	85	0	0	0	0	0	0	0	0	0	0	0	0	0	0
		1	21	85	0	0	0	0	0	0	0	0	0	0	0	0	0	0

REGION   PROVINCE   CITY/ MUNICIPALITY   BARANGAY		NO. OF AFFECTED			No. of ECs		Inside Evacuation Centers				Outside Evacuation Centers				TOTAL SERVED (CURRENT)			
		Brgys.	Families	Persons	CUM	NOW	Families		Persons		Families		Persons		Families		Persons	
							CUM	NOW	CUM	NOW	CUM	NOW	CUM	NOW	CUM	NOW	CUM	NOW
							(Inside + Outside)											
Gainza	1	8	579	2,376	3	3	7	7	18	18	0	0	0	0	7	7	18	18
		8	579	2,376	3	3	7	7	18	18	0	0	0	0	7	7	18	18
Garchitorena	1	5	280	1,146	5	5	32	32	153	153	0	0	0	0	32	32	153	153
		5	280	1,146	5	5	32	32	153	153	0	0	0	0	32	32	153	153
Lagonoy	1	2	161	659	0	0	0	0	0	0	0	0	0	0	0	0	0	0
		2	161	659	0	0	0	0	0	0	0	0	0	0	0	0	0	0
Libmanan	1	23	2,131	9,110	6	6	30	30	124	124	0	0	0	0	30	30	124	124
		23	2,131	9,110	6	6	30	30	124	124	0	0	0	0	30	30	124	124
Lupi	1	2	188	796	2	2	15	15	57	57	0	0	0	0	15	15	57	57
		2	188	796	2	2	15	15	57	57	0	0	0	0	15	15	57	57
Magarao	1	2	53	218	5	5	38	38	178	178	0	0	0	0	38	38	178	178
		2	53	218	5	5	38	38	178	178	0	0	0	0	38	38	178	178
Milaor	1	8	540	2,269	1	1	2	2	8	8	0	0	0	0	2	2	8	8
		8	540	2,269	1	1	2	2	8	8	0	0	0	0	2	2	8	8
Minalabac	1	5	522	2,142	0	0	0	0	0	0	0	0	0	0	0	0	0	0
		5	522	2,142	0	0	0	0	0	0	0	0	0	0	0	0	0	0
Nabua	1	2	143	586	0	0	0	0	0	0	0	0	0	0	0	0	0	0
		2	143	586	0	0	0	0	0	0	0	0	0	0	0	0	0	0
Pamplona	1	5	1,173	4,926	0	0	0	0	0	0	0	0	0	0	0	0	0	0
		5	1,173	4,926	0	0	0	0	0	0	0	0	0	0	0	0	0	0
Pasacao	1	3	400	1,678	1	1	8	8	39	39	0	0	0	0	8	8	39	39
		3	400	1,678	1	1	8	8	39	39	0	0	0	0	8	8	39	39
Presentacion	1	2	151	619	0	0	0	0	0	0	0	0	0	0	0	0	0	0
		2	151	619	0	0	0	0	0	0	0	0	0	0	0	0	0	0
Ragay	1	5	250	1,052	0	0	0	0	0	0	0	0	0	0	0	0	0	0
		5	250	1,052	0	0	0	0	0	0	0	0	0	0	0	0	0	0
Sagnay	1	0	0	0	0	0	8	8	21	21	0	0	0	0	8	8	21	21
		0	0	0	0	0	8	8	21	21	0	0	0	0	8	8	21	21
San Fernando	1	4	273	1,172	0	0	0	0	0	0	0	0	0	0	0	0	0	0
		4	273	1,172	0	0	0	0	0	0	0	0	0	0	0	0	0	0
San Jose	1	2	94	387	0	0	0	0	0	0	0	0	0	0	0	0	0	0
		2	94	387	0	0	0	0	0	0	0	0	0	0	0	0	0	0

REGION   PROVINCE   CITY/ MUNICIPALITY   BARANGAY		NO. OF AFFECTED			No. of ECs		Inside Evacuation Centers				Outside Evacuation Centers				TOTAL SERVED (CURRENT)			
		Brgys.	Families	Persons	CUM	NOW	Families		Persons		Families		Persons		Families		Persons	
							CUM	NOW	CUM	NOW	CUM	NOW	CUM	NOW	CUM	NOW	CUM	NOW
							(Inside + Outside)											
Sipocot	1	2	253	1,063	0	0	0	0	0	0	0	0	0	0	0	0	0	0
		2	253	1,063	0	0	0	0	0	0	0	0	0	0	0	0	0	0
Siruma	1	2	31	125	1	1	1	1	3	3	0	0	0	0	1	1	3	3
		2	31	125	1	1	1	1	3	3	0	0	0	0	1	1	3	3
Tinambac	1	2	43	178	2	2	4	4	19	19	0	0	0	0	4	4	19	19
		2	43	178	2	2	4	4	19	19	0	0	0	0	4	4	19	19
<b>NAGA</b>	1	3	7	0	0	0	7	7	0	0	0	0	0	0	7	7	0	0
Naga City	1	3	7	0	0	0	7	7	0	0	0	0	0	0	7	7	0	0
		3	7	0	0	0	7	7	0	0	0	0	0	0	7	7	0	0
<b>REGION 6</b>	14	74	16,991	50,652	30	30	1,078	1,078	4,015	4,015	168	168	545	545	1,246	1,246	4,560	4,560
<b>AKLAN</b>	3	6	183	771	7	7	172	172	733	733	11	11	38	38	183	183	771	771
Banga	1	2	12	45	1	1	2	2	10	10	10	10	35	35	12	12	45	45
		2	12	45	1	1	2	2	10	10	10	10	35	35	12	12	45	45
Libacao	1	1	135	550	4	4	135	135	550	550	0	0	0	0	135	135	550	550
		1	135	550	4	4	135	135	550	550	0	0	0	0	135	135	550	550
New Washington	1	3	36	176	2	2	35	35	173	173	1	1	3	3	36	36	176	176
		3	36	176	2	2	35	35	173	173	1	1	3	3	36	36	176	176
<b>ANTIQUE</b>	1	11	413	1,451	6	6	145	145	457	457	0	0	0	0	145	145	457	457
Culasi	1	11	413	1,451	6	6	145	145	457	457	0	0	0	0	145	145	457	457
		11	413	1,451	6	6	145	145	457	457	0	0	0	0	145	145	457	457
<b>CAPIZ</b>	5	44	15,694	45,580	10	10	233	233	624	624	157	157	507	507	390	390	1,131	1,131
Maayon	1	1	1	3	1	1	1	1	3	3	0	0	0	0	1	1	3	3
		1	1	3	1	1	1	1	3	3	0	0	0	0	1	1	3	3
Jamindan	1	4	92	320	1	1	21	21	65	65	53	53	165	165	74	74	230	230
		4	92	320	1	1	21	21	65	65	53	53	165	165	74	74	230	230
Mambusao	1	26	15,101	43,437	0	0	0	0	0	0	0	0	0	0	0	0	0	0
		26	15,101	43,437	0	0	0	0	0	0	0	0	0	0	0	0	0	0
Cuartero	1	2	47	123	2	2	23	23	61	61	24	24	62	62	47	47	123	123
		2	47	123	2	2	23	23	61	61	24	24	62	62	47	47	123	123
Tapaz	1	11	453	1,697	6	6	188	188	495	495	80	80	280	280	268	268	775	775
		11	453	1,697	6	6	188	188	495	495	80	80	280	280	268	268	775	775
<b>ILOILO</b>	1	2	189	702	2	2	189	189	702	702	0	0	0	0	189	189	702	702



REGION   PROVINCE   CITY/ MUNICIPALITY   BARANGAY		NO. OF AFFECTED			No. of ECs		Inside Evacuation Centers				Outside Evacuation Centers				TOTAL SERVED (CURRENT)			
		Brgys.	Families	Persons	CUM	NOW	Families		Persons		Families		Persons		Families		Persons	
							CUM	NOW	CUM	NOW	CUM	NOW	CUM	NOW	CUM	NOW	CUM	NOW
		(Inside + Outside)																
Passi	1	2	189	702	2	2	189	189	702	702	0	0	0	0	189	189	702	702
		2	189	702	2	2	189	189	702	702	0	0	0	0	189	189	702	702
<b>NEGROS OCCIDENTAL</b>	<b>4</b>	<b>11</b>	<b>512</b>	<b>2,148</b>	<b>5</b>	<b>5</b>	<b>339</b>	<b>339</b>	<b>1,499</b>	<b>1,499</b>	<b>0</b>	<b>0</b>	<b>0</b>	<b>0</b>	<b>339</b>	<b>339</b>	<b>1,499</b>	<b>1,499</b>
Calatrava	1	3	65	325	0	0	0	0	0	0	0	0	0	0	0	0	0	0
		3	65	325	0	0	0	0	0	0	0	0	0	0	0	0	0	0
San Carlos	1	6	337	1,483	4	4	337	337	1,483	1,483	0	0	0	0	337	337	1,483	1,483
		6	337	1,483	4	4	337	337	1,483	1,483	0	0	0	0	337	337	1,483	1,483
Enrique B. Magalona (Saravia)	1	1	90	242	0	0	0	0	0	0	0	0	0	0	0	0	0	0
		1	90	242	0	0	0	0	0	0	0	0	0	0	0	0	0	0
Sipalay	1	1	20	98	1	1	2	2	16	16	0	0	0	0	2	2	16	16
		1	20	98	1	1	2	2	16	16	0	0	0	0	2	2	16	16
<b>REGION 11</b>	<b>1</b>	<b>1</b>	<b>15</b>	<b>75</b>	<b>0</b>	<b>0</b>	<b>0</b>	<b>0</b>	<b>0</b>	<b>0</b>	<b>0</b>	<b>0</b>	<b>0</b>	<b>0</b>	<b>0</b>	<b>0</b>	<b>0</b>	<b>0</b>
<b>DAVAO ORIENTAL</b>	<b>1</b>	<b>1</b>	<b>15</b>	<b>75</b>	<b>0</b>	<b>0</b>	<b>0</b>	<b>0</b>	<b>0</b>	<b>0</b>	<b>0</b>	<b>0</b>	<b>0</b>	<b>0</b>	<b>0</b>	<b>0</b>	<b>0</b>	<b>0</b>
Lupon	1	1	15	75	0	0	0	0	0	0	0	0	0	0	0	0	0	0
Poblacion		1	15	75	0	0	0	0	0	0	0	0	0	0	0	0	0	0

### ROADS AND BRIDGES as of (October 28, 2022 18:00)

REGION   PROVINCE   CITY/ MUNICIPALITY   BARANGAY		TYPE	CLASSIFICATION	ROAD SECTION/BRIDGE	STATUS	DATE REPORTED (passable)	TIME REPORTED (passable)	DATE REPORTED (not passable)	TIME REPORTED (not passable)	REMARKS
<b>GRAND TOTAL</b>	<b>62</b>									
<b>REGION 2</b>	<b>2</b>									
<b>ISABELA</b>	<b>2</b>									
Ilagan	1									
		Bridge	City/Municipality	Baculud Overflow Bridge	NPATV - NOT PASSABLE ALL TYPES VEHICLES			28 October 2022	01:00 pm	Due to river swelling
Cabagan	1									

REGION   PROVINCE   CITY /MUNICIPALITY   BARANGAY		TYPE	CLASSIFICATION	ROAD SECTION/BRIDGE	STATUS	DATE REPORTED (passable)	TIME REPORTED (passable)	DATE REPORTED (not passable)	TIME REPORTED (not passable)	REMARKS
		Bridge	City/Municipality	Cansan-Bagutari Overflow Bridge	NPATV - NOT PASSABLE ALL TYPES VEHICLES			28 October 2022	02:40 pm	Due to river swelling
<b>REGION 5</b>	<b>28</b>									
<b>CAMARINES NORTE</b>	<b>3</b>									
Daet	2									
Brgy. San Isidro		Road		Purok 6 and 7	NPATV - NOT PASSABLE ALL TYPES VEHICLES			28 October 2022	10:54 am	
Brgy. Camambugan		Road		Purok 3	NPATV - NOT PASSABLE ALL TYPES VEHICLES			28 October 2022	11:00 am	
Basud	1									
Brgy. Mantugawe		Road		Mantugawe-Binatagan Road	NPLV - NOT PASSABLE LIGHT VEHICLES			28 October 2022	10:00 am	Not passable to vehicles only. With available hanging bridge that can be used by the residents
<b>CAMARINES SUR</b>	<b>25</b>									
Presentacion	2									
Brgy. Sta. Maria		Road		Sitio Angculan	OLP - ONE LANE PASSABLE	27 October 2022				DPWH Maintenance Crew and Equipment are now deployed for possible rescue and to install warning signs.
Brgy. Pagsangaan		Road			NPLV - NOT PASSABLE LIGHT VEHICLES	27 October 2022				
Lupi	8									
Brgy. San Pedro-Poblacion		Road		San Pedro-Poblacion spillway	NPATV - NOT PASSABLE ALL TYPES VEHICLES			27 October 2022		
Brgy. Polantuna to Alanao		Road		Polantuna to Alanao spillway	NPATV - NOT PASSABLE ALL TYPES VEHICLES			27 October 2022		
Brgy. Poblacion to Barrera Jr.		Road		Poblacion to Barrera Jr. spillway	NPATV - NOT PASSABLE ALL TYPES VEHICLES			27 October 2022		

REGION   PROVINCE   CITY /MUNICIPALITY   BARANGAY		TYPE	CLASSIFICATION	ROAD SECTION/BRIDGE	STATUS	DATE REPORTED (passable)	TIME REPORTED (passable)	DATE REPORTED (not passable)	TIME REPORTED (not passable)	REMARKS
Brgy. Napolidan		Bridge		Napolidan spillway	NPATV - NOT PASSABLE ALL TYPES VEHICLES			27 October 2022		
Brgy. Colacling to Bulawan Jr.		Road		Colacling to Bulawan Jr. spillway	NPATV - NOT PASSABLE ALL TYPES VEHICLES			27 October 2022		
Brgy. San Rafael Sur		Road		San Rafael Sur to San Pedro Spillway	NPATV - NOT PASSABLE ALL TYPES VEHICLES			28 October 2022	12:00 pm	
Brgy. Colacling		Road		Colacling Road	OLP - ONE LANE PASSABLE	28 October 2022	12:00 pm			
Brgy. Colacling		Road		Rolando Andaya Highway	OLP - ONE LANE PASSABLE	27 October 2022				Installed safety devices, closed the half lane. Source: DPWH
Del Gallego	1									
Brgy. Mansalaya - Kinalangan		Road		Mansalaya - Kinalangan spillway	NPATV - NOT PASSABLE ALL TYPES VEHICLES			27 October 2022		
Pasacao	1									
Brgy. Macad		Road		Macad spillway	NPATV - NOT PASSABLE ALL TYPES VEHICLES			27 October 2022		
Caramoan	1									
Brgy. Terogo to Ilawod		Road		Terogo to Ilawod spillway	NPATV - NOT PASSABLE ALL TYPES VEHICLES			27 October 2022		
Nabua	1									
Brgy. Sta. Elena Baras		Road		Sta. Elena Baras spillway	NPATV - NOT PASSABLE ALL TYPES VEHICLES			27 October 2022		
Baao	3									
Brgy. Iyagan		Road		Iyagan spillway	NPATV - NOT PASSABLE ALL TYPES VEHICLES			27 October 2022		
Brgy. Pugay		Road		Pugay spillway	NPATV - NOT PASSABLE ALL TYPES VEHICLES			27 October 2022		

REGION   PROVINCE   CITY /MUNICIPALITY   BARANGAY		TYPE	CLASSIFICATION	ROAD SECTION/BRIDGE	STATUS	DATE REPORTED (passable)	TIME REPORTED (passable)	DATE REPORTED (not passable)	TIME REPORTED (not passable)	REMARKS
Brgy. Sta. Elena		Road		Waras Spillway	NPATV - NOT PASSABLE ALL TYPES VEHICLES			28 October 2022	12:00 pm	
San Jose	1									
Brgy. Adiangao		Road		Along national road	OLP - ONE LANE PASSABLE	27 October 2022				Source: PDRMO Cam Sur
Garchitorena	1									
Brgy. Bahi		Road		Bahi to Garchitorena Spillway	NPATV - NOT PASSABLE ALL TYPES VEHICLES			27 October 2022		Source: PDRMO Cam Sur
Iriga	3									
Brgy. San Jose		Road		San Jose Spillway	NPATV - NOT PASSABLE ALL TYPES VEHICLES			27 October 2022		Source: PDRMO Cam Sur
Brgy. Sta. Maria		Road		Sta. Maria Spillway	NPATV - NOT PASSABLE ALL TYPES VEHICLES			27 October 2022		Source: PDRMO Cam Sur
Brgy. Sta. Teresita		Road		Sta. Teresita Spillway	NPATV - NOT PASSABLE ALL TYPES VEHICLES			27 October 2022		Source: PDRMO Cam Sur
Pili	1									
Brgy. Sto. Niño-Curry		Road		Sto. Niño-Curry spillway	NPATV - NOT PASSABLE ALL TYPES VEHICLES			28 October 2022	12:00 pm	
Tigaon	1									
Brgy. Casuna		Road		Brgy. Casuna-Tagas Road	NPATV - NOT PASSABLE ALL TYPES VEHICLES			28 October 2022	12:00 pm	
Lagonoy	1									
Brgy. Adinagao		Road		Lagonoy-Presentacion Road	OLP - ONE LANE PASSABLE	27 October 2022				Removal of soil debris and tree branches along Lagonoy-Presentacion (K0520+750) as of 2PM source DPWH
<b>REGION 6</b>	<b>32</b>									
<b>NEGROS OCCIDENTAL</b>	<b>5</b>									

REGION   PROVINCE   CITY /MUNICIPALITY   BARANGAY		TYPE	CLASSIFICATION	ROAD SECTION/BRIDGE	STATUS	DATE REPORTED (passable)	TIME REPORTED (passable)	DATE REPORTED (not passable)	TIME REPORTED (not passable)	REMARKS
San Carlos	4									
Barangay Guadalupe		Road	City/Municipality		NPATV - NOT PASSABLE ALL TYPES VEHICLES			26 October 2022	03:00 pm	HC Rigor, Locsin corner Broce St., Panoolan
Barangay 1		Road	City/Municipality		NPATV - NOT PASSABLE ALL TYPES VEHICLES			26 October 2022	03:00 pm	SMCI Compound, St. Charles
Barangay Rizal		Road	City/Municipality		NPATV - NOT PASSABLE ALL TYPES VEHICLES			26 October 2022	03:00 pm	Phase 3, plaza square
Barangay Palampas		Road	City/Municipality		NPATV - NOT PASSABLE ALL TYPES VEHICLES			26 October 2022	03:00 pm	CL Ledesma Avenue
Sipalay	1									
Brgy Manlucahoc		Road	Barangay		PTLV - PASSABLE TO LIGHT VEHICLES	27 October 2022			06:00 pm	
<b>ILOILO</b>	1									
Dingle	1									
Siniba-an and Calicuang		Bridge	Barangay	Siniba-an-Calicuang Bridge	NPATV - NOT PASSABLE ALL TYPES VEHICLES			27 October 2022		
<b>CAPIZ</b>	23									
Cuartero	1									
Brgy. Angub		Road	Barangay		NPATV - NOT PASSABLE ALL TYPES VEHICLES			28 October 2022	05:00 pm	road going to Dumalag NOT passable to All vehicles
Dumalag	2									
Brgy. Sto. Angel		Road	Barangay		NPATV - NOT PASSABLE ALL TYPES VEHICLES			27 October 2022	02:00 pm	road going to Mait Bridged NOT passable to ALL types of vehicles
Brgy. Mait		Bridge	Barangay		NPATV - NOT PASSABLE ALL TYPES VEHICLES			27 October 2022	02:00 pm	Temporary closure
Sigma	3									

REGION   PROVINCE   CITY /MUNICIPALITY   BARANGAY		TYPE	CLASSIFICATION	ROAD SECTION/BRIDGE	STATUS	DATE REPORTED (passable)	TIME REPORTED (passable)	DATE REPORTED (not passable)	TIME REPORTED (not passable)	REMARKS
Barangay Bangonbangan		Road	Barangay		NPATV - NOT PASSABLE ALL TYPES VEHICLES			27 October 2022	02:00 pm	
Barangay Pagbunitan		Road	Barangay		NPATV - NOT PASSABLE ALL TYPES VEHICLES			27 October 2022	02:00 pm	
Brgy. Pob. Norte		Road	Barangay		NPATV - NOT PASSABLE ALL TYPES VEHICLES			27 October 2022	02:00 pm	
Jamindan	7									
Brgy. Caridad		Road	Barangay		NPATV - NOT PASSABLE ALL TYPES VEHICLES			27 October 2022	02:00 pm	
Brgy. Fe		Road	Barangay		NPATV - NOT PASSABLE ALL TYPES VEHICLES			27 October 2022	02:00 pm	
Brgy. Pangabat		Road	Barangay		NPATV - NOT PASSABLE ALL TYPES VEHICLES			27 October 2022	02:00 pm	
Brgy. Agcagay		Road	Barangay		NPATV - NOT PASSABLE ALL TYPES VEHICLES			27 October 2022	02:00 pm	
Brgy. Pangabuan		Road	Barangay		NPLV - NOT PASSABLE LIGHT VEHICLES			27 October 2022	02:00 pm	
Brgy. Milan		Road	Barangay		NPATV - NOT PASSABLE ALL TYPES VEHICLES			27 October 2022	02:00 pm	Sitio Kalipawa Ilaya and Sitio Ilawod
Brgy. San Jose		Road	Barangay		NPATV - NOT PASSABLE ALL TYPES VEHICLES			27 October 2022	02:00 pm	Sitio Nahalong
Mambusao	1									
Brgy. Bitsihan, Tumalalud		Road	Barangay		NPATV - NOT PASSABLE ALL TYPES VEHICLES			27 October 2022	02:00 pm	
Tapaz	4									

REGION   PROVINCE   CITY /MUNICIPALITY   BARANGAY		TYPE	CLASSIFICATION	ROAD SECTION/BRIDGE	STATUS	DATE REPORTED (passable)	TIME REPORTED (passable)	DATE REPORTED (not passable)	TIME REPORTED (not passable)	REMARKS
Brgy. San Nicolas		Road	Barangay		NPATV - NOT PASSABLE ALL TYPES VEHICLES			27 October 2022	02:00 pm	
Brgy. Candelaria		Road	Barangay		NPATV - NOT PASSABLE ALL TYPES VEHICLES			27 October 2022	02:00 pm	
Brgy. Initan		Road	Barangay		NPATV - NOT PASSABLE ALL TYPES VEHICLES			27 October 2022	02:00 pm	
Brgy. Daan Banwa		Road	Barangay		NPATV - NOT PASSABLE ALL TYPES VEHICLES			27 October 2022	02:00 pm	
Dumarao	3									
Brgy. Tinaytayan		Road	Barangay		NPLV - NOT PASSABLE LIGHT VEHICLES			28 October 2022		Unpassable - Sitio Riverside from Kalahi footbridge area road to Sitio Bay-ang, Calapawan road
Brgy. Lawaan		Road	Barangay		PATV - PASSABLE ALL TYPES VEHICLES			28 October 2022		Overflow
Brgy. Pob. Illawood		Road	Barangay		NPLV - NOT PASSABLE LIGHT VEHICLES			28 October 2022		Janguslob and Guinotos - overflow
Maayon	2									
Brgy. Fernandez		Road	Barangay		NPLV - NOT PASSABLE LIGHT VEHICLES			28 October 2022		flooded residential, ricefields and roads
Brgy. Old Guia		Road	Barangay		NPATV - NOT PASSABLE ALL TYPES VEHICLES			28 October 2022		flooded box culvert
<b>AKLAN</b>	3									
Libacao	1									
Barangay Julita		Road	Barangay		NPATV - NOT PASSABLE ALL TYPES VEHICLES			27 October 2022		with reported landslide
Altavas	1									

REGION   PROVINCE   CITY /MUNICIPALITY   BARANGAY		TYPE	CLASSIFICATION	ROAD SECTION/BRIDGE	STATUS	DATE REPORTED (passable)	TIME REPORTED (passable)	DATE REPORTED (not passable)	TIME REPORTED (not passable)	REMARKS
Barangay Dalipdip		Road	National (primary)		NPLV - NOT PASSABLE LIGHT VEHICLES			27 October 2022		flooded areas
Madalag	1									
Barangay Alaminos		Road	Barangay		PTLV - PASSABLE TO LIGHT VEHICLES	27 October 2022				with reported landslide

**POWER as of (October 28, 2022 18:00)**

REGION   PROVINCE   CITY /MUNICIPALITY   BARANGAY		TYPE	SERVICE PROVIDER	DATE OF INTERRUPTION/ OUTAGE	TIME OF INTERRUPTION/ OUTAGE	DATE RESTORED	TIME RESTORED	REMARKS
<b>GRAND TOTAL</b>	9							
<b>REGION 5</b>	6							
<b>MASBATE</b>	6							
Batuan	1							
All Barangays		Interruption	TICELCO	28 October 2022	06:00			
Claveria	1							
All Barangays		Interruption	LGU	28 October 2022				
Palanas	1							
All Barangays		Interruption	MASELCO	27 October 2022	17:30			
Pio V. Corpuz (Limbuhan)	1							
All Barangays		Interruption	MASELCO	28 October 2022	06:45			
Uson	1							
All Barangays		Interruption	MASELCO	28 October 2022	03:00			
Dimasalang	1							
All Barangays		Interruption	MASELCO	27 October 2022	17:30			
<b>REGION 6</b>	2							
<b>NEGROS OCCIDENTAL</b>	2							
Sipalay	1							



REGION   PROVINCE   CITY /MUNICIPALITY   BARANGAY		TYPE	SERVICE PROVIDER	DATE OF INTERRUPTION/ OUTAGE	TIME OF INTERRUPTION/ OUTAGE	DATE RESTORED	TIME RESTORED	REMARKS
Brgy Manlucahoc		Outage		26 October 2022				The source of electricity at Santo Niño, Sitio Dung-I, Brgy Manlucahoc, Sibalay City is solar power.
San Carlos	1							
		Interruption		26 October 2022				Preventive power interruptions on several flooded areas
<b>REGION 7</b>	1							
<b>CEBU</b>	1							
Carcar	1							
Danao II, Valencia		Interruption	CEBECO	28 October 2022	23:30	28 October 2022	13:30	Power restored
Guadalupe, Carcar		Interruption	CEBECO	28 October 2022	13:30			CEBECO Informed

**WATER SUPPLY as of (October 28, 2022 18:00)**

REGION   PROVINCE   CITY /MUNICIPALITY   BARANGAY		TYPE	SERVICE PROVIDER	DATE OF INTERRUPTION/ OUTAGE	TIME OF INTERRUPTION/ OUTAGE	DATE RESTORED	TIME RESTORED	REMARKS
<b>GRAND TOTAL</b>	1							
<b>REGION 6</b>	1							
<b>NEGROS OCCIDENTAL</b>	1							
Sibalay	1							
Brgy Manlucahoc		Public		27 October 2022				The source of water supply at Santo Niño, Sitio Dung-I, Brgy Manlucahoc, Sibalay City was interrupted due to inaccessibility of road.

**STATUS OF FLIGHTS as of (October 28, 2022 18:00)**

REGION   PROVINCE   CITY /MUNICIPALITY   BARANGAY		AIRPORT	AIRLINE	TYPE	FLIGHT NO	ROUTE	DATE CANCELLED	TIME CANCELLED	DATE RESUMED	TIME RESUMED	REMARKS
<b>GRAND TOTAL</b>	5										
<b>REGION 5</b>	5										
<b>CATANDUANES</b>	2										
Virac	2										
		Virac Airport	Cebu Pacific	Domestic	DG 6163	MNL-VRC	28 October 2022	06:20			
		Virac Airport	Cebu Pacific	Domestic	DG 6164	VRC-MNL	28 October 2022	08:05			
<b>MASBATE</b>	3										
Masbate City	3										
		Masbate Airport	Cebu Pacific	Domestic	DG 6177	MNL-MBT	28 October 2022	05:50			
		Masbate Airport	Cebu Pacific	Domestic	DG 6179	MNL-MBT	28 October 2022	08:15			
		Masbate Airport	Cebu Pacific	Domestic	DG 6178	MBT-MNL	28 October 2022	07:40			

**STATUS OF SEAPORTS as of (October 28, 2022 18:00)**

REGION   PROVINCE   CITY /MUNICIPALITY   BARANGAY		NAME OF PORT	STATUS	DATE REPORTED (Non-Operational)	TIME REPORTED (Non-Operational)	DATE REPORTED (Operational)	TIME REPORTED (Operational)	REMARKS
<b>GRAND TOTAL</b>	55							
<b>CALABARZON</b>	13							
<b>QUEZON</b>	12							
Atimonan	1							
		Atimonan Port	Non-Operational	28 October 2022	11:00			
Alabat	1							
		Alabat Port	Non-Operational	28 October 2022	11:00			
Guinayangan	1							
			Non-Operational	28 October 2022	11:00			
Gumaca	1							
		Salome Port	Non-Operational	28 October 2022	11:00			
San Andres	1							
		San Andres Port	Non-Operational	28 October 2022	11:00			
Polillo	1							
		Port of Polillo	Non-Operational	28 October 2022	10:06			
Lucena	1							
		Dalahican Port	Non-Operational	27 October 2022	17:00			

REGION   PROVINCE   CITY /MUNICIPALITY   BARANGAY		NAME OF PORT	STATUS	DATE REPORTED (Non-Operational)	TIME REPORTED (Non-Operational)	DATE REPORTED (Operational)	TIME REPORTED (Operational)	REMARKS
Real	1							
		Real Port	Non-Operational	28 October 2022	05:00			
Infanta	1							
		Port of Infanta	Non-Operational	28 October 2022	05:00			
Patnanungan	1							
		Port of Patnanungan	Non-Operational	28 October 2022	05:00			
Jomalig	1							
		Port of Jomalig	Non-Operational	28 October 2022	05:00			
Burdeos	1							
		Port of Burdeos	Non-Operational	28 October 2022	05:00			
<b>BATANGAS</b>	1							
Batangas City	1							
		Batangas Port	Non-Operational	28 October 2022	11:00			
<b>MIMAROPA</b>	15							
<b>MARINDUQUE</b>	4							
Mogpog	1							
Balanacan		Balanacan Port	Non-Operational	27 October 2022	23:00			
Boac	1							
Cawit		Cawit Port	Non-Operational	27 October 2022	23:00			
Gasan	1							
Dos		Gasan Wharf	Non-Operational	27 October 2022	23:00			
Santa Cruz	1							
Buyabod		Buyabod Port	Non-Operational	27 October 2022	23:00			
<b>ROMBLON</b>	11							
Romblon	1							
		Romblon Port	Non-Operational	27 October 2022	23:55			
Odiangan	1							
		Poctoy Port	Non-Operational	27 October 2022	23:55			
Magdiwang	1							
		Magdiwang Port	Non-Operational	27 October 2022	23:55			
Cajidiocan	1							
		Cajidiocan Port	Non-Operational	27 October 2022	23:55			
San Agustin	1							
		San Agustin Port	Non-Operational	27 October 2022	23:55			
San Jose	1							

REGION   PROVINCE   CITY /MUNICIPALITY   BARANGAY		NAME OF PORT	STATUS	DATE REPORTED (Non-Operational)	TIME REPORTED (Non-Operational)	DATE REPORTED (Operational)	TIME REPORTED (Operational)	REMARKS
		San Jose port	Non-Operational	27 October 2022	23:55			
Santa Fe	1							
		Sta Fe Port	Non-Operational	27 October 2022	23:55			
San Fernando	1							
		Azagra Port	Non-Operational	27 October 2022	23:55			
Calatrava	1							
		Calatrava Port	Non-Operational	27 October 2022	23:55			
Banton (Jones)	1							
		Banton Port	Non-Operational	27 October 2022	23:55			
Corcuera	1							
		Corcuera Port	Non-Operational	27 October 2022	23:55			
<b>REGION 5</b>	<b>13</b>							
<b>ALBAY</b>	<b>3</b>							
Tabaco	1							
		Tabaco Port	Non-Operational	27 October 2022	11:00			
Rapu-Rapu	1							
		Rapu-Rapu Port	Non-Operational	27 October 2022	11:00			
Pio Duran	1							
		Pioduran Port	Non-Operational	27 October 2022	09:00			
<b>CATANDUANES</b>	<b>2</b>							
Virac	1							
		Virac Port	Non-Operational	27 October 2022	11:00			
San Andres	1							
		San Andres Port	Non-Operational	27 October 2022	11:00			
<b>SORSOGON</b>	<b>2</b>							
Matnog	1							
		Matnog Port	Non-Operational	27 October 2022	11:00			
Pilar	1							
		Pilar Port	Non-Operational	27 October 2022	11:00			
<b>CAMARINES NORTE</b>	<b>1</b>							
Vinzons	1							
		Minaogan Port						
<b>CAMARINES SUR</b>	<b>2</b>							
Pasacao	1							
		Pasacao Port	Non-Operational	27 October 2022	21:00			

REGION   PROVINCE   CITY /MUNICIPALITY   BARANGAY		NAME OF PORT	STATUS	DATE REPORTED (Non-Operational)	TIME REPORTED (Non-Operational)	DATE REPORTED (Operational)	TIME REPORTED (Operational)	REMARKS
Tinambac	1							
		Tamban Port	Non-Operational	27 October 2022	21:00			
<b>MASBATE</b>	<b>3</b>							
San Pascual	1							
		San Pascual Port	Non-Operational	27 October 2022	21:00			
Masbate City	1							
		Masbate Port	Non-Operational	27 October 2022	21:00			
Cataingan	1							
		Mintac Port	Non-Operational	27 October 2022	21:00			
<b>REGION 6</b>	<b>13</b>							
<b>AKLAN</b>	<b>1</b>							
Malay	1							
		Boracay-Caticlan via Tabon and Tambisaan Port	Non-Operational	27 October 2022				Boracay-Caticlan via Tabon and Tambisaan Port is cancelled
<b>ILOILO</b>	<b>3</b>							
Iloilo City	1							
		Fort San Pedro	Non-Operational	28 October 2022	11:00			going to manila and cebu due to Signal No.1
Dumangas	1							
			Non-Operational	28 October 2022	11:00			due to signal no. 1
Estancia	1							
			Non-Operational	28 October 2022	11:00			going to tabuelan cebu and vice versa due to Signal No.1
<b>NEGROS OCCIDENTAL</b>	<b>5</b>							
Cadiz	1							
			Non-Operational	28 October 2022	11:00			due to signal no. 1
Bacolod	1							
		Bredco & Banago Port	Non-Operational	28 October 2022	11:00			due to signal no. 1
San Carlos	1							
			Non-Operational	28 October 2022	11:00			due to signal no. 1
Escalante	1							
			Non-Operational	28 October 2022	11:00			due to signal no. 1
Sagay	1							
			Non-Operational	28 October 2022	11:00			due to signal no. 1

REGION   PROVINCE   CITY /MUNICIPALITY   BARANGAY		NAME OF PORT	STATUS	DATE REPORTED (Non-Operational)	TIME REPORTED (Non-Operational)	DATE REPORTED (Operational)	TIME REPORTED (Operational)	REMARKS
<b>ANTIQUE</b>	3							
Caluya	1							
			Non-Operational	28 October 2022	11:00			due to signal no. 1
Libertad	1							
			Non-Operational	28 October 2022	11:00			due to signal no. 1
Culasi	1							
			Non-Operational	28 October 2022	11:00			due to signal no. 1
<b>CAPIZ</b>	1							
Roxas City	1							
			Non-Operational	28 October 2022	11:00			due to signal no.1
<b>REGION 11</b>	1							
<b>DAVAO OCCIDENTAL</b>	1							
Sarangani	1							
			Non-Operational	28 October 2022	08:00			

**STRANDED PASSENGERS, ROLLING CARGOES, VESSELS, MBCAS as of (October 28, 2022 18:00)**

REGION   PROVINCE   CITY /MUNICIPALITY   BARANGAY		DISTRICT	STATION	SUBSTATION	PORT/TERMINAL	PASSENGER	ROLLING CARGOES	VESSELS/BUS LINER	MBCA (MOTOR BANCA)	REMARKS
<b>GRAND TOTAL</b>	93					2,845	696	65	9	
<b>CALABARZON</b>	5					262	68	4	8	
<b>QUEZON</b>	5					262	68	4	8	
Lucena	1					90	52	0	0	
			CGS Southern Quezon	CGSS Lucena	Lucena Port	90	52	0	0	
Atimonan	1					7	2	0	0	
			CGS Southern Quezon	CGSS Lucena	Mauban Port	7	2	0	0	
Alabat	1					6	4	1	2	
			CGS Southern Quezon	CGMP Alabat	Alabat Port	6	4	1	2	
San Andres	1					19	3	0	0	
			CGS Southern Quezon	CGMP San Andres	San Andres Port	19	3	0	0	

REGION   PROVINCE   CITY /MUNICIPALITY   BARANGAY		DISTRICT	STATION	SUBSTATION	PORT/TERMINAL	PASSENGER	ROLLING CARGOES	VESSELS/BUS LINER	MBCA (MOTOR BANCA)	REMARKS
Real	1					140	7	3	6	
			CGS Northern Quezon	CGSS Real	Port of Real	140	7	3	6	
<b>REGION 5</b>	<b>11</b>					<b>1,244</b>	<b>391</b>	<b>12</b>	<b>0</b>	
<b>ALBAY</b>	<b>3</b>					<b>351</b>	<b>115</b>	<b>6</b>	<b>0</b>	
Tabaco	1					83	10	1	0	
					Tabaco Port	83	10	1	0	- 1 vessel taking shelter went home - 1 vessel taking shelter
Rapu-Rapu	1					0	0	2	0	
					Rapu-Rapu Port	0	0	2	0	- 2 vessels taking shelter
Pio Duran	1					268	105	3	0	
					Pioduran Port	268	105	3	0	
<b>CAMARINES SUR</b>	<b>2</b>					<b>48</b>	<b>0</b>	<b>0</b>	<b>0</b>	
Pasacao	1					45	0	0	0	
					Pasacao Port	45	0	0	0	
Tinambac	1					3	0	0	0	
					Tamban Port	3	0	0	0	
<b>SORSOGON</b>	<b>2</b>					<b>845</b>	<b>276</b>	<b>6</b>	<b>0</b>	
Matnog	1					794	275	5	0	
					Matnog Port	794	275	5	0	- 5 vessels taking shelter
Pilar	1					51	1	1	0	
					Pilar Port	51	1	1	0	- 4 vessels taking shelter
<b>CATANDUANES</b>	<b>1</b>					<b>0</b>	<b>0</b>	<b>0</b>	<b>0</b>	
Virac	1					0	0	0	0	
					Virac Port	0	0	0	0	- 2 vessels taking shelter
<b>MASBATE</b>	<b>3</b>					<b>0</b>	<b>0</b>	<b>0</b>	<b>0</b>	
Masbate City	1					0	0	0	0	
						0	0	0	0	-9 vessels taking shelter
Cataingan	1					0	0	0	0	
						0	0	0	0	- 3 vessels taking shelter

REGION   PROVINCE   CITY /MUNICIPALITY   BARANGAY		DISTRICT	STATION	SUBSTATION	PORT/TERMINAL	PASSENGER	ROLLING CARGOES	VESSELS/BUS LINER	MBCA (MOTOR BANCA)	REMARKS
San Pascual	1					0	0	0	0	
						0	0	0	0	-9 vessels taking shelter
<b>REGION 7</b>	<b>77</b>					<b>1,339</b>	<b>237</b>	<b>49</b>	<b>1</b>	
<b>CEBU</b>	<b>41</b>					<b>1,081</b>	<b>221</b>	<b>45</b>	<b>1</b>	
Tabuelan	1					36	30	4	0	
			CGS NORTHERN CEBU	CGSS TABUELAN	SITIO QUASI, BRGY POBLACION, TABUELAN, CEBU	36	30	4	0	
Santa Fe	1					0	0	0	0	
			CGS NORTHERN CEBU	CGSS SANTA FE	SANTA FE PIER, BRGY TALISAY, SANTE FE, CEBU	0	0	0	0	
Tuburan	1					0	0	0	0	
			CGS NORTHERN CEBU	CGSS TUBURAN	TUBURAN PIER, BRGY 1, POBLACION, TUBURAN, CEBU	0	0	0	0	
MadrIdejos	1					0	0	2	0	
			CGS NORTHERN CEBU	CGSS MADRIEDEJOS	KAONGKOD PORT, BRGY KAONGKOD, MADRIEDEJOS CEBU	0	0	2	0	
Carmen	1					85	58	2	0	
			CGS NORTHERN CEBU	CGSS CARMEN	CARMEN PORT, R.M DURANO STREET, PIER POBLACION, CARMEN CEBU	85	58	2	0	
Medellin	1					0	0	0	0	
			CGS NORTHERN CEBU	CGSS MEDELLIN	MEDELLIN PIER, BRGY KAWIT, MEDELLIN, CEBU	0	0	0	0	
Bogo City	1					7	41	3	0	
			CGS NORTHERN CEBU	CGSS BOGO	POLAMBATO PIER, BRGY POLAMBATO, BOGO CITY, CEBU	7	41	3	0	
Tabogon	1					0	0	0	0	



REGION   PROVINCE   CITY /MUNICIPALITY   BARANGAY		DISTRICT	STATION	SUBSTATION	PORT/TERMINAL	PASSENGER	ROLLING CARGOES	VESSELS/BUS LINER	MBCA (MOTOR BANCA)	REMARKS
			CGS NORTHERN CEBU	CGSS TABOGON	TABOGON PIER, BRGY TAPUL, TABOGON, CEBU	0	0	0	0	
Bantayan	1					0	0	0	0	
			CGS NORTHERN CEBU	CGSS BANTAYAN	BANTAYAN PIER, MUNICIPAL COMPOUND, BRGY SUBA, BANTAYAN, CEBU	0	0	0	0	
Daanbantayan	2					21	7	0	0	
			CGS NORTHERN CEBU	CGSS DAANBANTAYAN	DAANBANTAYAN PIER, BRGY MAYA, DAANBANTAYAN CEBU	19	7	0	0	
			CGS NORTHERN CEBU	CGSS MALAPASCUA	MALAPASCUA PIER, BRGY LOGON, DAANBANTAYAN, CEBU	2	0	0	0	
San Remigio	1					150	34	8	0	
			CGS NORTHERN CEBU	CGSS SAN REMIGIO	HAGNAYA PORT, SAN REMIGIO, CEBU	150	34	8	0	
Argao	1					0	0	0	0	
			CGS SOUTHERN CEBU	CGSS ARGAO	TALOOT PORT	0	0	0	0	
Oslob	1					18	0	0	1	
			CGS SOUTHERN CEBU	CGSS OSLOB	MAINIT PORT/CUARTEL POB OSLOB, CEBU	18	0	0	1	
Santander	1					0	0	0	0	
			CGS SOUTHERN CEBU	CGSS SANTANDER	SAMBOAN PORT / LILOAN PORT	0	0	0	0	
Alegria	1					0	0	0	0	
			CGS SOUTHERN CEBU	CGSS ALEGRIA	WTG PORT	0	0	0	0	
Moalboal	1					0	0	0	0	
			CGS SOUTHERN CEBU	CGSS MOALBOAL	TULAY WHARF	0	0	0	0	
Dumajug	1					97	4	1	0	
			CGS SOUTHERN CEBU	CGSS DUMANJUG	TANGIL WHARF	97	4	1	0	

REGION   PROVINCE   CITY /MUNICIPALITY   BARANGAY		DISTRICT	STATION	SUBSTATION	PORT/TERMINAL	PASSENGER	ROLLING CARGOES	VESSELS/BUS LINER	MBCA (MOTOR BANCA)	REMARKS
Toledo City	1					165	20	0	0	
			CGS CENTRAL CEBU	CGSS TOLEDO	TOLEDO CITY PORT	165	20	0	0	
Naga City	3					0	0	0	0	
			CGS CENTRAL CEBU	CGSS NAGA	CITY OF NAGA ANCHORAGE	0	0	0	0	
			CGS CENTRAL CEBU	CGSS NAGA	MINGLANILLA ANCHORAGE	0	0	0	0	
			CGS CENTRAL CEBU	CGSS NAGA	SAN FERNANDO ANCHORAGE	0	0	0	0	
Talisay City	1					0	0	12	0	
			CGS CENTRAL CEBU	CGSS TALISAY	TALISAY CITY ANCHORAGE	0	0	12	0	
Cebu City	2					471	0	10	0	
			CGS CENTRAL CEBU	CGSS ADUANA	PIER 1 CEBU CITY	409	0	10	0	
			CGS CENTRAL CEBU	CGSS TINAGO	PIER 4 CEBU CITY	62	0	0	0	
Cordova	1					0	0	0	0	
			CGS CENTRAL CEBU	CGSS CORDOVA	CORDOVA PORT	0	0	0	0	
Lapu-Lapu (Opon)	1					0	0	0	0	
			CGS CENTRAL CEBU	CGSS LAPU LAPU	ANGASIL PORT	0	0	0	0	
Mandaue City	3					0	0	0	0	
			CGS CENTRAL CEBU	CGSS MANDAUE	OUANO WHARF	0	0	0	0	
			CGS CENTRAL CEBU	CGSS MANDAUE	LOOC WHARF	0	0	0	0	
			CGS CENTRAL CEBU	CGSS MANDAUE	TAYUD ANCHORAGE	0	0	0	0	
Danao City	2					31	27	2	0	
			CGS CENTRAL CEBU	CGSS DANA0	DANA0 PORT	31	27	2	0	
			CGS CENTRAL CEBU	CGSS DANA0	DUNGOAN PORT	0	0	0	0	
Poro	3					0	0	0	0	
			CGS CAMOTES	CGSS ESPERANZA	NIL	0	0	0	0	
			CGS CAMOTES	CGSS PUERTO BELLO	HAGUTAPAY PORT	0	0	0	0	

REGION   PROVINCE   CITY /MUNICIPALITY   BARANGAY		DISTRICT	STATION	SUBSTATION	PORT/TERMINAL	PASSENGER	ROLLING CARGOES	VESSELS/BUS LINER	MBCA (MOTOR BANCA)	REMARKS
			CGS CAMOTES	CGSS PORO	PORO PORT	0	0	0	0	
Tudela	2					0	0	0	0	
			CGS CAMOTES	CGSS TUDELA	TUDELA PORT	0	0	0	0	
			CGS CAMOTES	CGSS ALTAVISTA	NIL	0	0	0	0	
Pilar	1					0	0	0	0	
			CGS CAMOTES	CGSS NORTHERN PILAR	PILAR PORT	0	0	0	0	
Pialr	1					0	0	1	0	
			CGS CAMOTES	CGSS SOUTHERN PILAR	NIL	0	0	1	0	
San Francisco	1					0	0	0	0	
			CGS CAMOTES	CGSS SAN FRANCISCO	CONSUELO PORT	0	0	0	0	
Santiago	1					0	0	0	0	
			CGS CAMOTES	CGSS SANTIAGO	NIL	0	0	0	0	
<b>BOHOL</b>	<b>20</b>					<b>202</b>	<b>0</b>	<b>0</b>	<b>0</b>	
Tubigon	1					35	0	0	0	
			CGS WESTERN BOHOL	CGSS TUBIGON	TUBIGON PORT	35	0	0	0	
Tagbilaran City	1					167	0	0	0	
			CGS WESTERN BOHOL	CGSS TAGBILARAN	TAGBILARAN PORT	167	0	0	0	
Loon	1					0	0	0	0	
			CGS WESTERN BOHOL	CGSS LOON	LOON PORT	0	0	0	0	
Getafe	1					0	0	0	0	
			CGS WESTERN BOHOL	CGSS GETAFE	GETAFE PORT	0	0	0	0	
Buenavista	1					0	0	0	0	
			CGS WESTERN BOHOL	CGSS BUENAVISTA	NIL	0	0	0	0	
Dimiao	1					0	0	0	0	
			CGS WESTERN BOHOL	CGSS DIMIAO	NIL	0	0	0	0	
Loay	1					0	0	0	0	
			CGS WESTERN BOHOL	CGSS LOAY	NIL	0	0	0	0	

REGION   PROVINCE   CITY /MUNICIPALITY   BARANGAY		DISTRICT	STATION	SUBSTATION	PORT/TERMINAL	PASSENGER	ROLLING CARGOES	VESSELS/BUS LINER	MBCA (MOTOR BANCA)	REMARKS
Alburquerque	1					0	0	0	0	
			CGS WESTERN BOHOL	CGSS ALBURQUERQUE	NIL	0	0	0	0	
Panglao	2					0	0	0	0	
			CGS WESTERN BOHOL	CGSS BALICASAG	NIL	0	0	0	0	
			CGS WESTERN BOHOL	CGSS PANGLAO	NIL	0	0	0	0	
Bien Unido	1					0	0	0	0	
			CGS EASTERN BOHOL	CGSS BIEN UNIDO	NIL	0	0	0	0	
Candijay	1					0	0	0	0	
			CGS EASTERN BOHOL	CGSS CANDIJAY	COGTONG BAY, BRGY., COGTONG CANDIJAY, BOHOL	0	0	0	0	
Duero	1					0	0	0	0	
			CGS EASTERN BOHOL	CGSS DUERO	NIL	0	0	0	0	
Guindulman	1					0	0	0	0	
			CGS EASTERN BOHOL	CGSS GUINDULMAN	NIL	0	0	0	0	
Jagna	1					0	0	0	0	
			CGS EASTERN BOHOL	CGSS JAGNA	PMSC PORT, GARCIA HERNANDEZ, BOHOL	0	0	0	0	
Mabini	1					0	0	0	0	
			CGS EASTERN BOHOL	CGSS MABINI	NIL	0	0	0	0	
President Carlos P. Garcia(Pitogo)	1					0	0	0	0	
			CGS EASTERN BOHOL	CGSS PCPG	PITOGO PORT	0	0	0	0	
Talibon	1					0	0	0	0	
			CGS EASTERN BOHOL	CGSS TALIBON	TALIBON PORT	0	0	0	0	
Garcia Hernandez	1					0	0	0	0	
			CGS EASTERN BOHOL	CGSS GARIA HERNANDEZ	PMSC PORT, GARCIA HERNANDEZ, BOHOL	0	0	0	0	

REGION   PROVINCE   CITY /MUNICIPALITY   BARANGAY		DISTRICT	STATION	SUBSTATION	PORT/TERMINAL	PASSENGER	ROLLING CARGOES	VESSELS/BUS LINER	MBCA (MOTOR BANCA)	REMARKS
Ubay	1					0	0	0	0	
			CGS EASTERN BOHOL	CGSS UBAY	UBAY PORT	0	0	0	0	
<b>SIQUIJOR</b>	<b>6</b>					<b>0</b>	<b>0</b>	<b>0</b>	<b>0</b>	
Siquijor	1					0	0	0	0	
			CGS SIQUIJOR	CGS SIQUIJOR	SIQUIJOR PORT	0	0	0	0	
Larena	1					0	0	0	0	
			CGS SIQUIJOR	CGSS LARENA	LARENA PORT	0	0	0	0	
Lazi	1					0	0	0	0	
			CGS SIQUIJOR	CGSS LAZI	LAZI PORT	0	0	0	0	
San Juan	1					0	0	0	0	
			CGS SIQUIJOR	CGSS SAN JUAN	TAMBISAN PORT	0	0	0	0	
Enrique Villanueva	1					0	0	0	0	
			CGS SIQUIJOR	CGSS TALINGTING	NIL	0	0	0	0	
Maria	1					0	0	0	0	
			CGS SIQUIJOR	CGMT MARIA	NIL	0	0	0	0	
<b>NEGROS ORIENTAL</b>	<b>10</b>					<b>56</b>	<b>16</b>	<b>4</b>	<b>0</b>	
Dumaguete	1					0	0	4	0	
			CGS NEGROS ORIENTAL	CGSS DUMAGUETE	PORT AREA, BRGY LOOC, DUMAGUETE CITY, NEGROS ORIENTAL	0	0	4	0	
Sibulan	1					56	16	0	0	
			CGS NEGROS ORIENTAL	CGSS SIBULAN	SIBULAN PORT, SIBULAN, NEGROS ORIENTAL	56	16	0	0	
Amlan	1					0	0	0	0	
			CGS NEGROS ORIENTAL	CGSS AMLAN	TANDAYAG AMLAN, NEGROS ORIENTAL	0	0	0	0	
Bais	1					0	0	0	0	
			CGS NEGROS ORIENTAL	CGSS BAIS	BRGY CAPIAHAN, BAIS CITY, NEGROS ORIENTAL	0	0	0	0	
Guihulngan	1					0	0	0	0	

REGION   PROVINCE   CITY /MUNICIPALITY   BARANGAY		DISTRICT	STATION	SUBSTATION	PORT/TERMINAL	PASSENGER	ROLLING CARGOES	VESSELS/BUS LINER	MBCA (MOTOR BANCA)	REMARKS
			CGS NEGROS ORIENTAL	CGSS GUIHULNGAN	BULADO PORT, GUIHULNGAN CITY, NEGROS ORIENTAL	0	0	0	0	
Bayawan (Tulong)	1					0	0	0	0	
			CGS NEGROS ORIENTAL	CGSS BAYAWAN	SUBA WHARF, BRGY TINAGO, BAYAWAN CITY, NEGROS ORIENTAL	0	0	0	0	
Siaton	1					0	0	0	0	
			CGS NEGROS ORIENTAL	CGSS SIATON	TAMBOBO BAY, SIATON, NEGROS ORIENTAL	0	0	0	0	
Zamboanguita	1					0	0	0	0	
			CGS NEGROS ORIENTAL	CGSS ZAMBOANGUITA	MALATAPAY, ZAMBOANGUITA, NEGROS ORIENTAL	0	0	0	0	
Dauin	1					0	0	0	0	
			CGS NEGROS ORIENTAL	CGSS APO ISLAND	APO ISLAND, DAUIN, NEGROS ORIENTAL	0	0	0	0	
Bacong	1					0	0	0	0	
			CGS NEGROS ORIENTAL	CGSS BACONG	DUCOM PORT, BACONG, NEGROS ORIENTAL	0	0	0	0	

**DAMAGED HOUSES as of (October 28, 2022 18:00)**

REGION   PROVINCE   CITY/ MUNICIPALITY   BARANGAY	NO. OF DAMAGED HOUSES			AMOUNT (PHP)	REMARKS
	TOTALLY	PARTIALLY	GRAND TOTAL		
<b>GRAND TOTAL</b>	8	22	30	0	
<b>REGION 6</b>	7	0	7	0	
<b>NEGROS OCCIDENTAL</b>	7	0	7	0	
Sipalay	7	0	7	0	
Barangay Manlucahoc	7	0	7	0	Totally washed-out
<b>REGION 7</b>	0	2	2	0	

REGION   PROVINCE   CITY/ MUNICIPALITY   BARANGAY	NO. OF DAMAGED HOUSES			AMOUNT (PHP)	REMARKS
	TOTALLY	PARTIALLY	GRAND TOTAL		
<b>CEBU</b>	0	2	2	0	
Cebu City	0	2	2	0	
Sito Langub, Brgy Buhisan	0	1	1	0	
Sito Mahiga, Brgy Banilad	0	1	1	0	
<b>REGION 11</b>	<b>1</b>	<b>20</b>	<b>21</b>	<b>0</b>	
<b>DAVAO ORIENTAL</b>	0	1	1	0	
Lupon	0	1	1	0	
Poblacion	0	1	1	0	
<b>DAVAO OCCIDENTAL</b>	1	19	20	0	
Jose Abad Santos (Trinidad)	1	19	20	0	
	1	19	20	0	

**DAMAGE TO AGRICULTURE (2) as of (October 28, 2022 18:00)**

REGION   PROVINCE   CITY /MUNICIPALITY   BARANGAY		CLASSIFICATION	TYPE	NO. OF FARMERS/ FISHERFOLK AFFECTED	AFFECTED CROP AREA (HA)			NUMBER OF DAMAGED INFRASTRUCTURE, MACHINERIES, EQUIPMENT			PRODUCTION LOSS IN VOLUME (MT)	PRODUCTION LOSS / COST OF DAMAGE IN VALUE (PHP)
					WITH NO CHANCE OF RECOVERY (TOTALLY DAMAGED)	WITH CHANCE OF RECOVERY (PARTIALLY DAMAGED)	TOTAL	TOTALLY DAMAGED	PARTIALLY DAMAGED	TOTAL		
<b>GRAND TOTAL</b>	1			0	0	0	0	0	0	0	0	0
<b>DA TOTAL</b>	1			0	0	0	0	0	0	0	0	0
<b>NIA TOTAL</b>				0	0	0	0	0	0	0	0	0
<b>REGION 11</b>	1			0	0	0	0	0	0	0	0	0
<b>DAVAO ORIENTAL</b>	1			0	0	0	0	0	0	0	0	0
Lupon	1			0	0	0	0	0	0	0	0	0
Poblacion		Fisheries	Fishing gears/ Paraphernalia	0	0	0	0	0	0	0	0	0

**DAMAGE TO INFRASTRUCTURE as of (October 28, 2022 18:00)**

REGION   PROVINCE   CITY /MUNICIPALITY   BARANGAY		TYPE	CLASSIFICATION	INFRASTRUCTURE	NUMBER OF DAMAGED	UNIT	QUANTITY	STATUS	COST(PHP)	REMARKS
<b>GRAND TOTAL</b>	3				3				0	
<b>REGION 5</b>	2				2				0	
<b>CAMARINES SUR</b>	2				2				0	
Caramoan	2				2				0	
Agaas		Government Facilities	Local		1				0	No cost yet
Tabiguian		Bridges			1				0	No cost yet
<b>REGION 11</b>	1				1				0	
<b>DAVAO OCCIDENTAL</b>	1				1				0	
Jose Abad Santos (Trinidad)	1				1				0	
Caburan Small		Schools	Local		1			- Major damage to its ceiling and fences	0	

**CLASS SUSPENSION as of (October 28, 2022 18:00)**

REGION   PROVINCE   CITY /MUNICIPALITY   BARANGAY		LEVEL FROM	LEVEL TO	TYPE	DATE OF SUSPENSION	TIME OF SUSPENSION	DATE RESUMED	TIME RESUMED	REMARKS
<b>GRAND TOTAL</b>	347								
<b>CALABARZON</b>	86								
<b>CAVITE</b>	1								
Ternate	1								
		Pre-school	Tertiary	Public	28 October 2022	12:00			
<b>LAGUNA</b>	30								
Province-Wide	30								
		Pre-school	Tertiary	All	28 October 2022	06:00			
<b>RIZAL</b>	14								
Province-Wide	14								
		Pre-school	Tertiary	All	28 October 2022	06:00			
<b>QUEZON</b>	41								
Lucena	1								
		Pre-school	Tertiary	All	28 October 2022	06:00			
Province-Wide	41								
		Pre-school	Tertiary	All	27 October 2022	17:00			



REGION   PROVINCE   CITY /MUNICIPALITY   BARANGAY		LEVEL FROM	LEVEL TO	TYPE	DATE OF SUSPENSION	TIME OF SUSPENSION	DATE RESUMED	TIME RESUMED	REMARKS
<b>MIMAROPA</b>	23								
<b>MARINDUQUE</b>	6								
Province-Wide	6								
		Pre-school	Tertiary	All	28 October 2022				PDRRMC Advisory No. 03-2022 dated 27 October 2022
<b>ROMBLON</b>	17								
Province-Wide	17								
		Pre-school	Tertiary	All	28 October 2022				Memorandum Order No. 222 s 2022 dated October 27, 2022
<b>REGION 5</b>	87								
<b>ALBAY</b>	1								
Province-wide	1								
		Pre-school	Tertiary	All	28 October 2022	06:00			PDRRMC-APSEMO ADVISORY 06-2022
<b>CAMARINES NORTE</b>	12								
Province-Wide	12								
		Pre-school	Tertiary	All	27 October 2022	06:00			PDRRMC Advisory
<b>CAMARINES SUR</b>	36								
Province-Wide	36								
		Pre-school	Tertiary	All	27 October 2022				Memorandum
<b>CATANDUANES</b>	1								
Province-wide	1								
		Pre-school	Tertiary	All	27 October 2022				Memorandum No. 245 s. 2022
<b>MASBATE</b>	21								
Province-Wide	21								
		Pre-school	Tertiary		28 October 2022	06:00			Memorandum
<b>SORSOGON</b>	15								
Province-Wide	15								
		Pre-school	Secondary	All	28 October 2022	06:00			Executive Order No. 63-2022
<b>NAGA</b>	1								
City-wide	1								
		Pre-school	Tertiary	All	27 October 2022				Class Suspension Advisory No. 10-2022-002

REGION   PROVINCE   CITY /MUNICIPALITY   BARANGAY		LEVEL FROM	LEVEL TO	TYPE	DATE OF SUSPENSION	TIME OF SUSPENSION	DATE RESUMED	TIME RESUMED	REMARKS
<b>REGION 6</b>	53								
<b>NEGROS OCCIDENTAL</b>	16								
San Carlos	1								
		Pre-school	Secondary	All	26 October 2022				Division Memorandum No. 533, s. 2022 dated 26 October 2022
Pontevedra	1								
		Pre-school	Secondary	All	26 October 2022				
Moises Padilla (Magallon)	1								
		Pre-school	Secondary	All	26 October 2022				
La Carlota	1								
		Pre-school	Tertiary	All	26 October 2022				
La Castellana	1								
		Pre-school	Tertiary	All	26 October 2022				Executive Order No. 022-064, s. 2022 dated 26 October 2022
Bago	1								
		Pre-school	Tertiary	All	26 October 2022				Executive Order No. 56, s. 2022 dated 27 October 2022
Bacolod	1								
		Pre-school	Tertiary	All	26 October 2022				Executive Order No. 113, s. 2022 dated 27 Oct 2022
Murcia	1								
		Pre-school	Secondary	All	26 October 2022				
Silay	1								
		Pre-school	Tertiary	All	26 October 2022				Executive Order No. 10-26-22-50, s. 2022 dated 26 Oct 2022
Enrique B. Magalona (Saravia)	1								
		Pre-school	Tertiary	All	26 October 2022				Executive Order No. 79, s. 2022 dated 27 Oct 2022
Talisay	1								
		Pre-school	Tertiary	All	26 October 2022				
Toboso	1								
		Pre-school	Tertiary	All	26 October 2022				

REGION   PROVINCE   CITY /MUNICIPALITY   BARANGAY		LEVEL FROM	LEVEL TO	TYPE	DATE OF SUSPENSION	TIME OF SUSPENSION	DATE RESUMED	TIME RESUMED	REMARKS
Calatrava	1								
		Pre-school	Tertiary	All	26 October 2022				Executive Order No. 23, s. 2022 dated 26 Oct 2022
Victorias	1								
		Pre-school	Tertiary	All	26 October 2022				Executive Order No. 66, s. 2022 dated 26 Oct 2022
Hinoba-an (Asia)	1								
		Pre-school	Tertiary	All	26 October 2022				Executive Order No. 41, s. 2022 dated 27 Oct 2022
San Enrique	1								
		Pre-school	Tertiary	All	26 October 2022				Executive Order No. 66, s. 2022 dated 26 Oct 2022
<b>CAPIZ</b>	<b>17</b>								
Roxas City	1								
		Pre-school	Tertiary	All	26 October 2022				Executive Order No. 34, s. 2022 dated 27 October 2022
Dumalag	1								
		Pre-school	Tertiary	All	26 October 2022				Executive Order No. 011, s. 2022 dated 27 October 2022
Maayon	1								
		Pre-school	Tertiary	All	26 October 2022				Executive Order No. 29, s. 2022 dated 27 October 2022
Jamindan	1								
		Pre-school	Tertiary	All	26 October 2022				Executive Order No. 66, s. 2022 dated 27 October 2022
Dumarao	1								
		Pre-school	Tertiary	All	26 October 2022				Executive Order No. 2022-31, s. 2022 dated 27 October 2022
Dao	1								
		Pre-school	Tertiary	All	26 October 2022				Executive Order No. 15, s. 2022 dated 27 October 2022
Pilar	1								

REGION   PROVINCE   CITY /MUNICIPALITY   BARANGAY		LEVEL FROM	LEVEL TO	TYPE	DATE OF SUSPENSION	TIME OF SUSPENSION	DATE RESUMED	TIME RESUMED	REMARKS
		Pre-school	Tertiary	All	26 October 2022				Executive Order No. 24, s. 2022 dated 27 October 2022
Cuartero	1								
		Pre-school	Tertiary	All	26 October 2022				Executive Order No. 113, s. 2022 dated 27 October 2022
President Roxas	1								
		Pre-school	Tertiary	All	26 October 2022				Memorandum from the Municipality of President Roxas dated 27 October 2022
Tapaz	1								
		Pre-school	Tertiary	All	26 October 2022				Memorandum Order No. 22-10-54, s. 2022 dated 27 October 2022
Panitan	1								
		Pre-school	Tertiary	All	26 October 2022				Executive Order No. 30, s. 2022 dated 27 Oct 2022
Ivisan	1								
		Primary	Tertiary	All	26 October 2022				Memo Order No. 13-B dated 27 Oct 2022
Sigma	1								
		Pre-school	Tertiary	All	26 October 2022				Executive Order No. 32, s. 2022 dated 27 Oct 2022
Mambusao	1								
		Pre-school	Tertiary	All	26 October 0202				Executive Order No. 18, s. 2022 dated 27 Oct 2022
Pontevedra	1								
		Primary	Secondary	All	26 October 2022				Executive Order No. 35, s. 2022 dated 27 Oct 2022
Panay	1								
		Primary	Secondary	All	26 October 2022				Executive Order No. 23, s. 2022 dated 27 Oct 2022
Sapian	1								

REGION   PROVINCE   CITY /MUNICIPALITY   BARANGAY		LEVEL FROM	LEVEL TO	TYPE	DATE OF SUSPENSION	TIME OF SUSPENSION	DATE RESUMED	TIME RESUMED	REMARKS
		Primary	Secondary	All	26 October 2022				Executive Order No. 09, s. 2022 dated 27 Oct 2022
<b>AKLAN</b>	7								
Malay	1								
		Pre-school	Tertiary	All	26 October 2022	13:01			Advisory No. 1 from the Office of the Mayor dated 27 October 2022
Tangalan	1								
		Pre-school	Tertiary	All	26 October 2022				Executive Order No. 040 Series of 2022
Numancia	1								
		Pre-school	Tertiary	All	26 October 2022				Executive Order No. 028 Series of 2022
Batan	1								
		Pre-school	Tertiary	All	26 October 2022				Executive Order No. 2022-16
Malinao	1								
		Pre-school	Secondary	All	26 October 2022				Memorandum
Lezo	1								
		Pre-school	Secondary	All	26 October 2022				Executive Order No. 60 Series of 2022
New Washington	1								
		Pre-school	Tertiary	All	27 October 2022				EO 38
<b>ANTIQUE</b>	13								
Culasi	1								
		Pre-school	Tertiary	All	26 October 2022				
Tibiao	1								
		Pre-school	Secondary	Public	26 October 2022				
Valderrama	1								
		Pre-school	Secondary	All	26 October 2022				
Laua-an	1								
		Pre-school	Tertiary	All	26 October 2022				
Barbaza	1								
		Pre-school	Tertiary	All	26 October 2022				
Sibalom	1								
		Pre-school	Secondary	All	26 October 2022	13:00			

REGION   PROVINCE   CITY /MUNICIPALITY   BARANGAY		LEVEL FROM	LEVEL TO	TYPE	DATE OF SUSPENSION	TIME OF SUSPENSION	DATE RESUMED	TIME RESUMED	REMARKS
Libertad	1								
		Pre-school	Secondary	All	26 October 2022				
San Jose de Buenavista	1								
		Pre-school	Secondary	All	26 October 2022	13:00			
Sebaste	1								
		Pre-school	Tertiary	All	26 October 2022				
Hamtic	1								
		Pre-school	Secondary	All	26 October 2022	13:00			
San Remigio	1								
		Pre-school	Tertiary	All	26 October 2022				
Belison	1								
		Pre-school	Tertiary	All	26 October 2022				
Pandan	1								
		Pre-school	Tertiary	All	26 October 2022	13:00			
<b>REGION 7</b>	<b>67</b>								
<b>BOHOL</b>	<b>48</b>								
Province-Wide	48								
		Pre-school	Tertiary	All	26 October 2022				Province of Bohol Memo Advisory dated 26
<b>CEBU</b>	<b>16</b>								
Cebu City	1								
Bag IS		Pre-school	Secondary	Public	26 October 2022				Suspended
BCES		Pre-school		Public	26 October 2022				Suspended
BCHS		Secondary	Secondary	Public	26 October 2022				Suspended
Bulacao Com NHS		Secondary	Secondary	Public	26 October 2022				Suspended
Cantipla IS		Pre-school	Secondary	Public	26 October 2022				Suspended
DVRMES		Pre-school			26 October 2022				Suspended
DVRMNHS		Secondary	Secondary	Public	26 October 2022				Suspended
Ermita ES		Pre-school		Public	26 October 2022				Suspended
FHSHI		Secondary	Secondary	Public	26 October 2022				Suspended
Guadalupe ES		Pre-school		Public	26 October 2022				Suspended
Guba ES		Pre-school		Public	26 October 2022				Suspended
Labangon ES		Pre-school		Public	26 October 2022				Suspended
Lusaran ES		Pre-school		Public	26 October 2022				Suspended

REGION   PROVINCE   CITY /MUNICIPALITY   BARANGAY		LEVEL FROM	LEVEL TO	TYPE	DATE OF SUSPENSION	TIME OF SUSPENSION	DATE RESUMED	TIME RESUMED	REMARKS
Mabolo NHS		Secondary	Secondary	Public	26 October 2022				Suspended
Mambaling ES		Pre-school		Public	26 October 2022				Suspended
Mangabon ES		Pre-school	Secondary	Public	26 October 2022				No Update
OPPRA ES		Pre-school		Public	26 October 2022				Suspended
Pit-os NHS		Secondary	Secondary	Public	26 October 2022				Suspended
Quiot ES		Pre-school		Public	26 October 2022				Suspended
Quiot NHS		Secondary	Secondary	Public	26 October 2022				Suspended
Regino MNHS		Secondary	Secondary	Public	26 October 2022				Suspended
San Jose ES		Pre-school		Public	26 October 2022				Suspended
Sapangdako ES		Pre-school		Public	26 October 2022				Suspended
Sibugay IS		Pre-school	Secondary	Public	26 October 2022				Suspended
Tabunan IS		Pre-school	Secondary	Public	26 October 2022				Suspended
Toong IS		Pre-school	Secondary	Public	26 October 2022				Suspended
Vicente B. Cosido MNHS		Secondary	Secondary	Public	26 October 2022				Suspended
Barili	1								
Barili District		Pre-school	Secondary	Public	26 October 2022	13:31			Suspended
Carcar	1								
Citywide		Pre-school	Secondary	Public	26 October 2022				Suspended
Compostela	1								
Compostela District		Pre-school	Secondary	Public	26 October 2022				Suspended
Cordova	1								
Cordova District		Pre-school	Secondary	Public	26 October 2022	13:31			Suspended
Danao City	1								
City wide		Pre-school	Secondary	Public	26 October 2022	01:00			Suspended
Dumanjug	1								
Dumanjug District		Pre-school	Secondary	Public	26 October 2022	13:31			Suspended
Malabuyoc	1								
		Pre-school	Secondary	Public	26 October 2022				Suspended
Mandaue City	1								
City wide		Pre-school	Secondary	Public	26 October 2022	09:58			Suspended
Minlanilla	1								
Minglanilla District		Pre-school	Secondary	Public	26 October 2022				Suspended
Naga City	1								
City wide		Pre-school	Secondary	Public	26 October 2022	10:40			Suspended
Pilar	1								

REGION   PROVINCE   CITY /MUNICIPALITY   BARANGAY		LEVEL FROM	LEVEL TO	TYPE	DATE OF SUSPENSION	TIME OF SUSPENSION	DATE RESUMED	TIME RESUMED	REMARKS
Pilar District		Pre-school	Secondary	Public	26 October 2022	13:31			Suspended
San Francisco	1								
San Francisco District		Pre-school	Secondary	Public	26 October 2022	13:31			Suspended
Talisay City	1								
City wide		Pre-school	Secondary	Public	26 October 2022	09:00			Suspended
Toledo City	1								
City wide		Pre-school	Secondary	Public	26 October 2022				No Update
Tuburan	1								
Tuburan District		Pre-school	Secondary	Public	26 October 2022				Suspended
<b>NEGROS ORIENTAL</b>	<b>3</b>								
Canlaon City	1								
Citywide		Pre-school	Secondary	Public	26 October 2022	13:29			Suspended
Guihulngan	1								
		Pre-school	Tertiary	All	26 October 2022				City of Guihulngan EO No. 22, s. 2022 dated
La Libertad	1								
		Primary	Secondary	Public	26 October 2022				Municipality of La Libertad Memorandum
<b>REGION 8</b>	<b>19</b>								
<b>NORTHERN SAMAR</b>	<b>1</b>								
Palapag	1								
		Pre-school	Secondary	All	27 October 2022				-MDRRMC Order No. 10-03 s.2022 -Declared suspension on 27 and 28 October 2022
<b>SOUTHERN LEYTE</b>	<b>18</b>								
Liloan	1								
		Primary	Secondary	All	26 October 2022		27 October 2022		DepEd Order No. 37, s. 2022
San Juan (Cabalian)	1								
		Primary	Secondary	All	26 October 2022		27 October 2022		LCE Office Order No. 24-10-26-22, s. 2022
Libagon	1								
		Primary	Secondary	All	26 October 2022		27 October 2022		
Limasawa	1								



REGION   PROVINCE   CITY /MUNICIPALITY   BARANGAY		LEVEL FROM	LEVEL TO	TYPE	DATE OF SUSPENSION	TIME OF SUSPENSION	DATE RESUMED	TIME RESUMED	REMARKS
		Primary	Secondary	All	26 October 2022		27 October 2022		
Saint Bernard	1								
		Primary	Secondary	All	26 October 2022		27 October 2022		
Pintuyan	1								
		Pre-school	Secondary	All	26 October 2022		27 October 2022		
Bontoc	1								
		Primary	Secondary	All	26 October 2022		27 October 2022		LCE EO No. 38, s. 2022
Sogod	1								
		Pre-school	Secondary	All	26 October 2022		27 October 2022		
Malitbog	1								
		Pre-school	Secondary	All	26 October 2022		27 October 2022		
Padre Burgos	1								
		Pre-school	Secondary	All	26 October 2022				
Hinundayan	1								
		Primary	Secondary	All	26 October 2022		27 October 2022		
San Francisco	1								
		Pre-school	Secondary	All	26 October 2022		27 October 2022		LGU Office Order No. 2022-10-04, dated 26 October 2022
Macrohon	1								
		Pre-school	Secondary	All	26 October 2022		27 October 2022		LCE EO No. 40, s. 2022
San Ricardo	1								
		Pre-school	Primary	All	26 October 2022		27 October 2022		
Silago	1								
		Pre-school	Secondary	All	26 October 2022	11:00	27 October 2022		LCE EO No. 18, s. 2022
Tomas Oppus	1								
		Pre-school	Tertiary	All	26 October 2022		27 October 2022		LCE EO No. 022, s. 2022
Hinunangan	1								
		Pre-school	Primary	All	26 October 2022		27 October 2022		LCE EO No. 2022-13, s. 2022
Anahawan	1								
		Pre-school	Secondary	All	26 October 2022				EO No. 21, s. 2022
<b>REGION 10</b>	<b>12</b>								

REGION   PROVINCE   CITY /MUNICIPALITY   BARANGAY		LEVEL FROM	LEVEL TO	TYPE	DATE OF SUSPENSION	TIME OF SUSPENSION	DATE RESUMED	TIME RESUMED	REMARKS
<b>CAMIGUIN</b>	5								
Province-Wide	5								
		Pre-school	Tertiary	All	28 October 2022	11:00			
<b>BUKIDNON</b>	6								
Valencia	1								
		Pre-school	Tertiary	All	28 October 2022	11:00			
Cabanglasan	1								
		Pre-school	Tertiary	All	28 October 2022	08:00			
Damulog	1								
		Pre-school	Tertiary	All	28 October 2022	09:50			
Kibawe	1								
		Pre-school	Tertiary	All	28 October 2022	13:00			
Pangantucan	1								
		Pre-school	Tertiary	All	28 October 2022	11:00			
San Fernando	1								
		Pre-school	Tertiary	All	28 October 2022	11:00			
<b>MISAMIS ORIENTAL</b>	1								
Gingoog	1								
		Pre-school	Tertiary	All	28 October 2022	11:00			

**WORK SUSPENSION as of (October 28, 2022 18:00)**

REGION   PROVINCE   CITY /MUNICIPALITY   BARANGAY		TYPE	DATE OF SUSPENSION	TIME OF SUSPENSION	DATE RESUMED	TIME RESUMED	REMARKS
<b>GRAND TOTAL</b>	105						
<b>MIMAROPA</b>	23						
<b>MARINDUQUE</b>	6						
Province-Wide	6						
		All	28 October 2022	12:00			PDRRMC Advisory No. 04 - 2022 dated October 28, 2022
<b>ROMBLON</b>	17						
Province-Wide	17						

REGION   PROVINCE   CITY /MUNICIPALITY   BARANGAY		TYPE	DATE OF SUSPENSION	TIME OF SUSPENSION	DATE RESUMED	TIME RESUMED	REMARKS
		All	28 October 2022				Memorandum Order No. 222 s 2022 dated October 27, 2022
<b>REGION 5</b>	68						
<b>ALBAY</b>	18						
Province-Wide	18						
		All	28 October 2022	15:00			PDRRMC - APSEMO Advisory No. 08-2022
<b>CAMARINES NORTE</b>	12						
Province-Wide	12						
		All	28 October 2022	12:00			
<b>CAMARINES SUR</b>	1						
Pamplona	1						
		Public	28 October 2022	06:00			Memorandum
<b>CATANDUANES</b>	11						
Province-Wide	11						
		All	28 October 2022	06:00			Memorandum No. 246 s 2022
<b>MASBATE</b>	21						
Province-Wide	21						
		Public	28 October 2022	12:00			Suspension of work in Government Offices except work in offices whose functions involve the delivery of basic and health services,
<b>SORSOGON</b>	4						
Bulusan	1						
		All	28 October 2022	06:00			Executive Order No. 21
Pilar	1						
			28 October 2022	12:00			Advisory No. 4
Sorsogon City	1						
		Public	28 October 2022	12:00			EO 050 s, 2022
Bulan	1						
		All	28 October 2022	13:00			Letter from LCE
<b>NAGA</b>	1						

REGION   PROVINCE   CITY /MUNICIPALITY   BARANGAY		TYPE	DATE OF SUSPENSION	TIME OF SUSPENSION	DATE RESUMED	TIME RESUMED	REMARKS
Naga	1						
		All	28 October 2022	12:00			
<b>REGION 6</b>	<b>14</b>						
<b>NEGROS OCCIDENTAL</b>	<b>3</b>						
San Carlos	1						
		Public	26 October 2022				Division Memorandum No. 533, s. 2022 dated 26 October 2022
La Castellana	1						
		All	26 October 2022				Executive Order No. 022-064, s. 2022 dated 26 October 2022
Hinoba-an (Asia)	1						
		All	27 October 2022				Executive Order No. 41, s. 2022 dated 27 October 2022
<b>CAPIZ</b>	<b>8</b>						
Cuartero	1						
		All	27 October 2022				Executive Order No. 113, s. 2022 dated 27 October 2022
Dao	1						
		Public	27 October 2022				Executive Order No. 15, s. 2022 dated 27 October 2022
Jamindan	1						
		Public	27 October 2022				Executive Order No. 66, s. 2022 dated 27 October 2022
Roxas City	1						
		Public	27 October 2022				Executive Order No. 34, s. 2022 dated 27 October 2022
Tapaz	1						
		Public	27 October 2022				Memo Order No. 22-10-54 dated 27 October 2022
Ivisan	1						
		Public	27 October 2022				Memo Order No. 13-A, s. 2022 dated 27 Oct 2022
Sigma	1						

REGION   PROVINCE   CITY /MUNICIPALITY   BARANGAY		TYPE	DATE OF SUSPENSION	TIME OF SUSPENSION	DATE RESUMED	TIME RESUMED	REMARKS
		All	27 October 2022				Executive Order No. 32, s. 2022 dated 27 October 2022
Mambusao	1						
		Public	27 October 2022				Executive Order No. 18, s. 2022 dated 27 October 2022
<b>AKLAN</b>	<b>3</b>						
Balete	1						
		Public	27 October 2022				Advisory No. 001 Series of 2022
Madalag	1						
		Public	27 October 2022				Advisory No. 001 Series of 2022
Kalibo	1						
		Public	27 October 2022				Advisory No. 001 Series of 2022

**PRE-EMPTIVE EVACUATION as of (October 28, 2022 18:00)**

REGION   PROVINCE   CITY /MUNICIPALITY   BARANGAY		FAMILIES	MALE	FEMALE	TOTAL	REMARKS
<b>GRAND TOTAL</b>	<b>52</b>	<b>2,002</b>	<b>42</b>	<b>59</b>	<b>7,268</b>	
<b>MIMAROPA</b>	<b>1</b>	<b>2</b>	<b>2</b>	<b>8</b>	<b>10</b>	
<b>MARINDUQUE</b>	<b>1</b>	<b>2</b>	<b>2</b>	<b>8</b>	<b>10</b>	
Gasan	1	2	2	8	10	
Libatangin		2	2	8	10	
<b>REGION 5</b>	<b>21</b>	<b>508</b>	<b>0</b>	<b>0</b>	<b>1,887</b>	
<b>CAMARINES NORTE</b>	<b>4</b>	<b>267</b>	<b>0</b>	<b>0</b>	<b>987</b>	
Vinzons	4	267	0	0	987	
Brgy. Calangcawan Norte		6	0	0	27	
Brgy. Poblacion I		10	0	0	37	
Brgy. Sabang		9	0	0	16	
Brgy. Sula		242	0	0	907	
<b>CAMARINES SUR</b>	<b>17</b>	<b>241</b>	<b>0</b>	<b>0</b>	<b>900</b>	
Buhi	3	135	0	0	503	

REGION   PROVINCE   CITY /MUNICIPALITY   BARANGAY		FAMILIES	MALE	FEMALE	TOTAL	REMARKS
Brgy. Ipil		64	0	0	223	
Brgy. Iraya		63	0	0	242	
Brgy. Sta. Cruz		8	0	0	38	
Cabusao	1	9	0	0	32	
Brgy. New Poblacion		9	0	0	32	
Calabanga	2	39	0	0	134	
Brgy. San Roque		1	0	0	6	
Brgy. Sitio Buri Brgy Camuning		38	0	0	128	
Gainza	1	3	0	0	8	
Brgy. Namuat		3	0	0	8	
Libmanan	3	16	0	0	64	
Brgy. Bagadion		10	0	0	42	
Brgy. Malbogon		2	0	0	5	
Brgy. Mancawayan		4	0	0	17	
LIBMANAN	3	14	0	0	60	
Brgy. Mambulo Nuevo		4	0	0	14	
Brgy. Taban Fundado		3	0	0	6	
Brgy. Tampuhan		7	0	0	40	
Magarao	3	16	0	0	78	
Brgy. Casuray		7	0	0	39	
Brgy. San Isidro		3	0	0	13	
Brgy. Sta. Lucia		6	0	0	26	
Sagñay	1	9	0	0	21	
		9	0	0	21	
<b>REGION 6</b>	<b>23</b>	<b>1,363</b>	<b>0</b>	<b>0</b>	<b>4,833</b>	
<b>AKLAN</b>	<b>17</b>	<b>510</b>	<b>0</b>	<b>0</b>	<b>1,988</b>	
New Washington	3	45	0	0	181	
Barangay Cawayan		10	0	0	47	
Barangay Jugas		32	0	0	120	
Poblacion		3	0	0	14	
Altavas	2	23	0	0	90	
Barangay Lumaynay		22	0	0	84	
Barangay Talon		1	0	0	6	
Madalag	4	199	0	0	663	
Barangay Logohon		29	0	0	102	

REGION   PROVINCE   CITY /MUNICIPALITY   BARANGAY		FAMILIES	MALE	FEMALE	TOTAL	REMARKS
Barangay Paningayan		49	0	0	178	
Barangay Poblacion		76	0	0	178	
Barangay San Jose		45	0	0	205	
Kalibo	8	243	0	0	1,054	
Barangay Andagao-		1	0	0	11	
Barangay Estancia-		24	0	0	123	
Barangay Linabuan Norte-		10	0	0	62	
Barangay Old Buswang-		35	0	0	141	
Barangay Mobo-		19	0	0	90	
Barangay Tigayon-		14	0	0	80	
Barangay Tinigaw-		24	0	0	114	
Barangay Poblacion-		116	0	0	433	
<b>ILOILO</b>	<b>6</b>	<b>853</b>	<b>0</b>	<b>0</b>	<b>2,845</b>	
Passi	6	853	0	0	2,845	
Agdahon		656	0	0	2,141	Brgy. Hall, Agdahon Gym & Agdahon Elem School
Gemat-y		75	0	0	243	Gemat-y Day CareCenter and Gemat-y Covered Gym
Man-it		52	0	0	187	Passi Integrated School and Man-it Brgy Hall
Poblacion Ilaya		15	0	0	55	PASSI NATIONAL HIGH SCHOOL
Poblacion Ilawod		53	0	0	205	City of Passi Arena
Arac		2	0	0	14	
<b>REGION 7</b>	<b>5</b>	<b>100</b>	<b>40</b>	<b>51</b>	<b>410</b>	
<b>CEBU</b>	<b>2</b>	<b>64</b>	<b>0</b>	<b>0</b>	<b>281</b>	
Mandaue City	2	64	0	0	281	
Jagobiao		18	0	0	89	
Paknaan		46	0	0	192	
<b>BOHOL</b>	<b>3</b>	<b>36</b>	<b>40</b>	<b>51</b>	<b>129</b>	
Candijay	3	36	40	51	129	
Cambane		20	30	40	70	Tambongan National High School
Luan		5	10	11	21	Luan Elementary School
Panadtaran		11	0	0	38	Panadtaran Elementary School
<b>REGION 10</b>	<b>2</b>	<b>29</b>	<b>0</b>	<b>0</b>	<b>128</b>	
<b>CAMIGUIN</b>	<b>2</b>	<b>29</b>	<b>0</b>	<b>0</b>	<b>128</b>	

REGION   PROVINCE   CITY /MUNICIPALITY   BARANGAY		FAMILIES	MALE	FEMALE	TOTAL	REMARKS
Mambajao	2	29	0	0	128	
Balbagon		10	0	0	34	Evacuated at Balbagon Elementary School
Poblacion		19	0	0	94	Evacuated at Provincial Evacuation Center

**ASSISTANCE PROVIDED as of (October 28, 2022 18:00)**

REGION   PROVINCE   CITY /MUNICIPALITY   BARANGAY		SOURCE	QUANTITY	UNIT	TYPE	PARTICULARS	COST(PHP)
<b>GRAND TOTAL</b>	2						279,007
<b>REGION 6</b>	2						279,007
<b>CAPIZ</b>	1						106,800
Tapaz	1						106,800
		DSWD	200	pack		Family Food Pack	106,800
<b>NEGROS OCCIDENTAL</b>	1						172,207
San Carlos	1						172,207
		DSWD	337	pack		Family Food Pack	172,207