

PRE-EMPTIVE EVACUATION



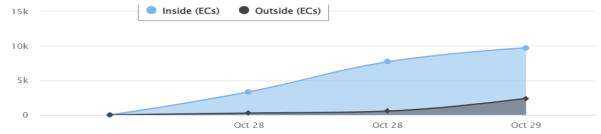
AFFECTED POPULATION



STATUS OF EVACUATION



DISPLACEMENT TREND



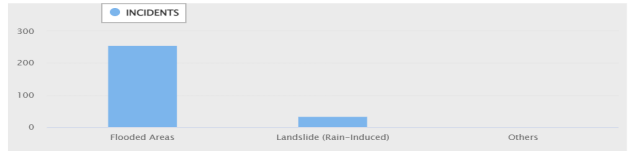
CASUALTIES



BREAKDOWN OF CASUALTIES PER SEX AND AGE GROUP



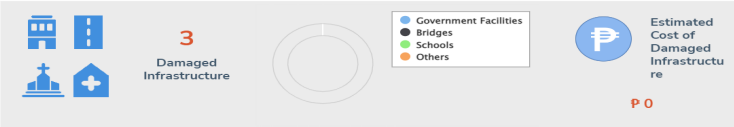
RELATED INCIDENTS




DAMAGED HOUSES



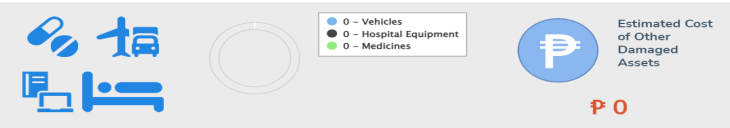
DAMAGE TO INFRASTRUCTURE



DAMAGE TO AGRICULTURE



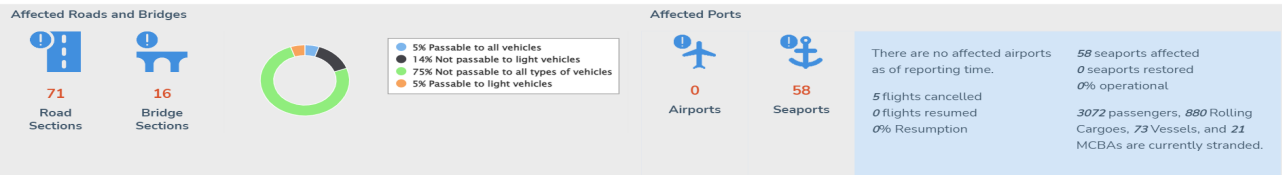
OTHER DAMAGED ASSETS



STATE OF CALAMITY



STATUS OF LIFELINES



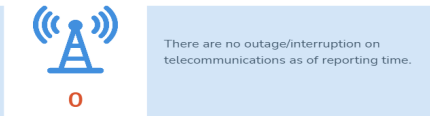
Power



Water Supply



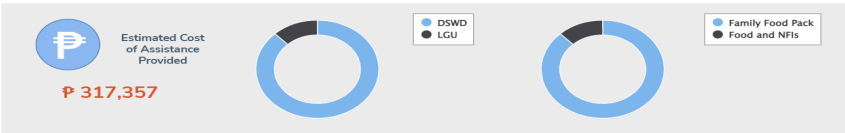
Communication Lines



SUSPENSION OF CLASS AND WORK



ASSISTANCE PROVIDED





Situational Report for TC PAENG (2022)

SitRep No. 3 for STS PAENG (2022)

October 29, 2022 02:00 am

25 October 2022

- 10:00 PM: The Low-Pressure Area (LPA) was estimated at 990 km east of Eastern Visayas.

26 October 2022

- 8:00 AM: The LPA has developed into Tropical Depression (TD) "PAENG". The center of Tropical Depression "PAENG" was estimated at 965 km East of Eastern Visayas with a maximum sustained winds of 45 km/h near the center, gustiness of up to 55 km/h, and central pressure of 1004 hPa.

27 October 2022

- 5:00 AM: PAENG slightly intensified while moving west northwestward over the Philippines Sea.

TCWS No. 1 was hoisted in the northern portion of Eastern Samar and the eastern portion of Northern Samar.

- 11:00 AM: TD PAENG further intensified into Tropical Storm (TS) with a maximum sustained winds of 65 km/h near the center, gustiness of up to 80 km/h, and central pressure of 998 hPa while moving West southwestward at 10 km/h.

TCWS No. 1 was raised in Catanduanes, the eastern portion of Albay, and the eastern portion of Sorsogon, Eastern Samar, Northern Samar, and Samar.

- 5:00 PM: TD "PAENG" maintained its strength while moving slowly southwestward. The center of Tropical Storm "PAENG" was estimated based on all available data at 510 km East of Borongan City, Eastern Samar with a maximum sustained winds of 65 kkm/h near the center, gustiness of up to 80 km/h, and central pressure of 996 hPa.

TCWS No. 1 was hoisted in the eastern portion of Camarines Sur, Catanduanes, Albay, Sorsogon, and Masbate including Ticao Island, Burias Island, Eastern Samar, Northern Samar, Samar, Biliran, and the northern portion of Leyte.

- 11:00 PM: "PAENG" continued to maintain its strength and slowly moved Westward. The center of Tropical Storm "PAENG" was estimated based on all available data at 485 km East of Borongan City, Eastern Samar with a maximum sustained winds of 65 km/h near the center, gustiness of up to 80 km/h, and central pressure of 996 hPa.

TCWS No. 1 was hoisted in Catanduanes, Albay, Sorsogon, Masbate including Ticao and Burias Islands, Camarines Sur, the eastern portion of Romblon, Marinduque, Camarines Norte, Polillo Islands, and the southern portion of mainland Quezon, and Eastern Samar, Northern Samar, Samar, Biliran, and the northern portion of Leyte.

28 October 2022

- 5:00 AM: "PAENG" slightly intensifies while moving West Northwestward over the Philippine Sea. The center of Tropical Storm "PAENG" was estimated based on all available data at 410 km East of Borongan City, Eastern Samar with Maximum sustained winds of 75 km/h near the center, gustiness of up to 90 km/h, and central pressure of 992 hPa.

TCWS No. 2 was hoisted in Catanduanes, Albay, Sorsogon, and the eastern portion of Camarines Sur (Caramoan, Garchitorena, Presentacion, Lagonoy, Goa, San Jose, Tigaon, Iriga City, Saglay, Buhi), Northern Samar and the Northern portion of Eastern Samar.

TCWS No. 1 was hoisted in Masbate including Ticao and Burias Islands, Camarines Norte, the rest of Camarines Sur, Romblon, Marinduque, Quezon including Pollilo Islands, Laguna, and Rizal, Samar, the rest of Eastern Samar, Biliran, Leyte, Southern Leyte, and the northern portion of Cebu.

-2:00 PM: "PAENG" continues to maintain its strength while moving closer to EASTERN SAMAR-Northern Samar area.

TCWS No. 2 was raised over Catanduanes, Albay, Sorsogon, Masbate including Ticao and Burias Islands, Camarines Sur, Camarines Norte, Marinduque, the northern portion of Romblon, Quezon including Pollilo Islands, the eastern portion of Batangas, and the southeastern portion of Laguna, Northern Samar, Eastern Samar, Samar, Biliran, and the northern portion of Leyte.

TCWS No. 1 was raised over the rest of Romblon, the rest of Laguna, Rizal, Occidental Mindoro including Lubang Islands, Oriental Mindoro, Calamian Islands, Cuyo Islands, the rest of Batangas, Cavite, Metro Manila, Bataan, Pampanga, Bulacan, Tarlac, Nueva Ecija, Aurora, Zambales, Pangasinan, La Union, Benguet, Nueva Vizcaya, Quirino, the central and southern portions of Isabela, Ifugao, the southern portion of Ilocos Sur, and the southwestern portion of Mountain Province, Southern Leyte, Cebu including Bantayan and Camotes Islands, Bohol, Negros Occidental, Negros Oriental, Guimaras, Aklan, Antique, Capiz, Iloilo, Siquijor, and the rest of Leyte, Dinagat Islands, Surigao del Norte including Siargao and Bucas Grande Islands, the northern portion of Surigao del Sur, Agusan del Norte, the northeastern portion of Agusan del Sur (Sibagat), Camiguin, and the eastern portion of Misamis Oriental.

-5:00 PM: "PAENG" slightly intensifies as it moves west northwestward towards Northern Samar-Sorsogon-Albay area with maximum sustained winds of 85 km/h near the center and gustiness of up to 105 km/h, and central pressure of 990 hPa.

TCWS No. 2 was raised over Catanduanes, Albay, Sorsogon, Masbate including Ticao Island and Burias Islands, Camarines Sur, Camarines Norte, Marinduque, Quezon including Pollilo Islands, the southern portion of Aurora, the southeastern portion of Nueva Ecija, Laguna, Batangas, Cavite, Metro Manila, Rizal, Bulacan, the eastern portion of Pampanga, the northern and central portions of Oriental Mindoro, Romblon, Northern Samar, Eastern Samar, Samar, Biliran, and the northern portion of Leyte.

TCWS No. 1 was raised over Nueva Vizcaya, Quirino, the central and southern portions of Isabela, Ifugao, Benguet, Mountain Province, the southern portion of Ilocos Sur, La Union, Bataan, Tarlac, Zambales, Pangasinan, the rest of Aurora, the rest of Pampanga, Occidental Mindoro including Lubang Islands, the rest of Oriental Mindoro, Calamian Islands, Cuyo Islands, the rest of Nueva Ecija, Southern Leyte, Cebu including Bantayan and Camotes Islands, Bohol, Negros Occidental, Negros Oriental, Guimaras, Aklan, Antique, Capiz, Iloilo, Siquijor, the rest of Leyte, Dinagat Islands, Surigao del Norte including Siargao and Bucas Grande Islands, the northern portion of Surigao del Sur, Agusan del Norte, the northeastern portion of Agusan del Sur (Sibagat), Camiguin, and the eastern portion of Misamis Oriental.

-8:00 PM: "PAENG" continues to move West Northwestward towards the Albay-Sorsogon area with maximum sustained winds of 85 km/h near the center, gustiness of up to 105 km/h, and central pressure of 990 hPa.

TCWS No. 2 was raised over Catanduanes, Albay, Sorsogon, Masbate including Ticao and Burias Islands, Camarines Sur, Camarines Norte, Marinduque, Quezon including Pollilo Islands, Laguna, Batangas, Cavite, Metro Manila, Rizal, Bulacan, the southern portion of Aurora, the central and southern portions of Nueva Ecija, the central and southern portions of Tarlac, Pampanga, Bataan, the central and southern portions of Zambales, the northern and central portions of Oriental Mindoro, the northern and central portions of Occidental Mindoro including Lubang Islands, Romblon, Northern Samar, Eastern Samar, Samar, Biliran, and the northern portion of Leyte.

TCWS No. 1 was raised over the central and southern portions of Isabela, Nueva Vizcaya, Quirino, Benguet, Ifugao, Mountain Province, the southern portion of Ilocos Sur, La Union, the rest of Aurora, the rest of Nueva Ecija, the rest of Zambales, Pangasinan, the rest of Tarlac, the rest of Oriental Mindoro, the rest of Occidental Mindoro, Calamian Islands, Cuyo Islands, Southern Leyte, Cebu including Bantayan and Camotes Islands, Bohol, Negros Occidental, Negros Oriental, Guimaras, Aklan, Antique, Capiz, Iloilo, Siquijor, the rest of Leyte, Dinagat Islands, Surigao del Norte including Siargao and Bucas Grande Islands, the northern portion of Surigao del Sur, Agusan del Norte, the northeastern portion of Agusan del Sur, Camiguin, and the eastern portion of Misamis Oriental.

-11:00 PM: "PAENG" maintains its strength as it continues to approach the Lagonoy Gulf Area with maximum sustained winds of 85 km/h near the center, gustiness of up to 105 km/h, and a central pressure of 990 hPa

TCWS No. 2 was raised over Catanduanes, Albay, Sorsogon, Masbate including Ticao and Burias Islands, Camarines Sur, Camarines Norte, Marinduque, Quezon including Pollilo Islands, Laguna, Batangas, Cavite, Metro Manila, Rizal, Bulacan, the southern portion of Aurora, the central and southern portions of Nueva, the central and southern portions of Tarlac, Pampanga, Bataan, the central and southern portions of Zambales, the northern and central portions of Oriental Mindoro, the northern and central portions of Occidental Mindoro including Lubang Islands, Romblon, Northern Samar, Eastern Samar, Samar, Biliran, and the northern portion of Leyte.

TCWS No. 1 was raised over Nueva Vizcaya, Quirino, the central and southern portions of Isabela, Ifugao, Benguet,

Mountain Province, the southern portion of Ilocos Sur, La Union, Bataan, Tarlac, Zambales, Pangasinan, the rest of Aurora, the rest of Pampanga, Occidental Mindoro including Lubang Islands, the rest of Oriental Mindoro, Calamian Islands, Cuyo Islands, the rest of Nueva Ecija, Southern Leyte, Cebu including Bantayan and Camotes Islands, Bohol, Negros Occidental, Negros Oriental, Guimaras, Aklan, Antique, Capiz, Iloilo, Siquijor, the rest of Leyte, Dinagat Islands, Surigao del Norte including Siargao and Bucas Grande Islands, the northern portion of Surigao del Sur, Agusan del Norte, the northeastern portion of Agusan del Sur (Sibagat), Camiguin, and the eastern portion of Misamis Oriental.
29 October 2022

-2:00 AM: "PAENG" reaches severe tropical storm category with maximum sustained winds of 95 km/h near the center and gustiness of up to 130 km/h and is now offshore of Virac, Catanduanes.

TCWS No. 3 was raised over Catanduanes, Camarines Norte, the northern portion of Camarines Sur, and the extreme eastern portion of Quezon.

TCWS No. 2 was raised over Albay, Sorsogon, Masbate including Ticao and Burias Islands, the rest of Camarines Sur, Marinduque, the rest of Quezon including Pollilo Islands, Laguna, Batangas, Cavite, Metro Manila, Rizal, Bulacan, the southern portion of Aurora, the central and southern portions of Nueva Ecija, the central and southern portions of Pampanga, Bataan, the central and southern portions of Zambales, the northern and central portions of Oriental Mindoro, the northern and central portions of Occidental Mindoro including Lubang Islands, Romblon, Northern Samar, the northern portion of Eastern Samar, and the northern portion of Samar.

TCWS No. 1 was raised over the central and southern portions of Isabela, Nueva Vizcaya, Quirino, Benguet, Ifugao, Mountain Province, the southern portion of Ilocos Sur, La Union, the rest of Aurora, the rest of Nueva Ecija, the rest of Zambales, Pangasinan, the rest of Tarlac, the rest of Oriental Mindoro, the rest of Occidental Mindoro, the northern portion of including Calamian and Cuyo Islands, the rest of Samar, the rest of Eastern Samar, Biliran, Leyte, Southern Leyte, Cebu including Bantayan and Camotes Islands, Bohol, Negros Occidental, Negros Oriental, Guimaras, Aklan, Antique, Capiz, Iloilo, Siquijor, the rest of Leyte, Dinagat Islands, Surigao del Norte including Siargao and Bucas Grande Islands, the northern portion of Surigao del Sur, Agusan del Norte, the northeastern portion of Agusan del Sur, Camiguin, and Misamis Oriental.

RELATED INCIDENTS

The following incidents were reported in some areas of Region 2, CALABARZON, MIMAROPA, Region 5, Region 6, Region 7, Region 8, Region 9, Region 10, Region 11, Region 12, CARAGA, BARMM.

REGION	Flooded Areas			Landslide (Rain-Induced)	Fallen trees
	Flooded	Subsided	Receding		
Total	194	60	1	33	1
Region 5	77	20	0	3	0
Region 6	98	0	0	4	1
Region 7	0	30	0	19	0
Region 8	0	0	0	5	0
Region 9	0	9	0	0	0
Region 12	6	1	1	0	0
CARAGA	1	0	0	0	0
BARMM	12	0	0	2	0

AFFECTED POPULATION

A total of 49,767 families or 184,161 persons were affected. Of which, 2,615 families or 9,737 persons were served inside 113 ECs and 625 families or 2,400 persons were served outside ECs:

Affected Regions	AFFECTED			INSIDE ECs			OUTSIDE ECs	
	Brgy	Families	Persons	No. of ECs	Families	Persons	Families	Persons
TOTAL	336	49,767	184,161	113	2,615	9,737	625	2,400
Region 2	0	0	0	0	0	0	0	0
CALABARZON	0	0	0	0	0	0	0	0
MIMAROPA	0	0	0	0	0	0	0	0
Region 5	134	9,668	40,887	51	965	3,687	0	0
Region 6	74	16,991	50,652	30	1,078	4,015	168	545
Region 7	18	405	1,699	13	102	321	6	39
Region 8	0	0	0	0	0	0	0	0
Region 9	8	155	743	0	0	0	0	0
Region 10	0	0	0	0	0	0	0	0
Region 11	1	15	75	0	0	0	0	0
Region 12	98	22,425	89,649	15	392	1,406	421	1,668
CARAGA	3	108	456	4	78	308	30	148
BARMM	0	0	0	0	0	0	0	0

CASUALTIES

A total of 72 dead, 33 injured, and 14 missing persons were reported:

REGION	CONFIRMED			FOR VALIDATION			TOTAL REPORTED		
	dead	injured	missing	dead	injured	missing	dead	injured	missing
TOTAL	0	2	0	72	31	14	72	33	14
Region 6	0	0	0	2	0	0	2	0	0
Region 12	0	2	0	3	0	3	3	2	3
BARMM	0	0	0	67	31	11	67	31	11

Number of casualties for validation:

72 dead
31 injured
14 missing

ROADS AND BRIDGES

A total of 71 road sections and 16 bridges were affected. Below is the current status of affected road sections and bridges:

	NOT PASSABLE		PASSABLE (previously reported as not passable and/or one lane passable)	
	ROADS	BRIDGES	ROADS	BRIDGES
GRAND TOTAL	57	12	14	4
Region 2	1	3	0	1
Region 5	22	1	5	0
Region 6	27	2	3	0
Region 8	5	2	1	0
Region 12	2	2	4	3
CARAGA	0	0	1	0
BARMM	0	2	0	0

POWER

A total of 12 cities/municipalities were affected. Below is the current status of power supply:

REGION	NO. OF CITIES/ MUNICIPALITIES	
	INTERRUPTED	RESTORED
GRAND TOTAL	9	3
Region 5	6	0
Region 6	2	0
Region 7	0	2
Region 12	1	1

WATER SUPPLY

A total of 2 cities/municipalities were affected. Below is the current status of water supply:

REGION	NO. OF CITIES/ MUNICIPALITIES	
	INTERRUPTED	RESTORED
GRAND TOTAL	2	0
Region 6	1	0
BARMM	1	0

STATUS OF FLIGHTS

A total of 5 domestic flights and 0 international flights were cancelled. Below is the current status of flights:

REGION	NO. OF CITIES/ MUNICIPALITIES			
	CANCELLED		RESUMED	
	DOMESTIC	INTERNATIONAL	DOMESTIC	INTERNATIONAL
GRAND TOTAL	5	0	0	0
Region 2	0	0	0	0
CALABARZON	0	0	0	0
MIMAROPA	0	0	0	0
Region 5	5	0	0	0
Region 6	0	0	0	0
Region 7	0	0	0	0
Region 8	0	0	0	0
Region 9	0	0	0	0
Region 10	0	0	0	0
Region 11	0	0	0	0
Region 12	0	0	0	0
CARAGA	0	0	0	0
BARMM	0	0	0	0

STATUS OF SEAPORTS

A total of 58 seaports were affected. Below is the current status of affected seaports:

REGION	NO. OF SEAPORTS	
	NON-OPERATIONAL	OPERATIONAL (previously reported as non-operational)
GRAND TOTAL	58	0
Region 2	0	0
CALABARZON	13	0
MIMAROPA	15	0
Region 5	13	0
Region 6	13	0
Region 7	0	0
Region 8	3	0
Region 9	0	0
Region 10	0	0
Region 11	1	0
Region 12	0	0
CARAGA	0	0
BARMM	0	0

STRANDED PASSENGERS, ROLLING CARGOES, VESSELS, MBCAS

Below is the current number of stranded passengers, rolling cargoes, vessels, and motorbancas:

REGION	NO. OF STRANDED			
	PASSENGER	ROLLING CARGOES	VESSELS	MOTORBANCAS
GRAND TOTAL	3,072	880	73	21
Region 2	0	0	0	0
CALABARZON	262	68	4	8
MIMAROPA	0	0	0	0
Region 5	1,244	391	12	0
Region 6	0	0	0	0
Region 7	1,339	237	49	1
Region 8	227	184	8	12
Region 9	0	0	0	0
Region 10	0	0	0	0
Region 11	0	0	0	0
Region 12	0	0	0	0
CARAGA	0	0	0	0
BARMM	0	0	0	0

DAMAGED HOUSES

A total of 280 damaged houses are reported in Region 6, Region 7, Region 11, Region 12, CARAGA, BARMM.

REGION	PARTIALLY	TOTALLY	TOTAL	AMOUNT (PHP)
GRAND TOTAL	171	121	280	0
Region 6	0	7	7	0
Region 7	11	3	2	0
Region 11	20	1	21	0
Region 12	137	52	189	0
CARAGA	1	2	3	0
BARMM	2	56	58	0

DAMAGE TO AGRICULTURE (2)

Department of Agriculture

REGION	NO. OF FARMERS/ FISHERFOLK AFFECTED	AFFECTED CROP AREA (HA)			NUMBER OF DAMAGED INFRASTRUCTURE, MACHINERIES, EQUIPMENT			PRODUCTION LOSS IN VOLUME (MT)	PRODUCTION LOSS / COST OF DAMAGE IN VALUE (PHP)
		WITH NO CHANCE OF RECOVERY (TOTALLY DAMAGED)	WITH CHANCE OF RECOVERY (PARTIALLY DAMAGED)	TOTAL	TOTALLY DAMAGED	PARTIALLY DAMAGED	TOTAL		
GRAND TOTAL	495	14	1,251.5	0	0	0	0	3,198.75	54,588,750
Region 12	495	14	1,251.5	0	0	0	0	3,198.75	54,588,750

National Irrigation Administration

REGION	NUMBER OF DAMAGED INFRASTRUCTURE		TOTAL	COST OF DAMAGE
	TOTALLY DAMAGED	PARTIALLY DAMAGED		
GRAND TOTAL	0	0	0	0

DAMAGE TO INFRASTRUCTURE

The estimated cost of damage to infrastructure amounting to Php 0 was reported in Region 5, Region 11.

REGION	NUMBER OF DAMAGED INFRASTRUCTURE	COST OF DAMAGE (PHP)
GRAND TOTAL	3	0
Region 5	2	0
Region 11	1	0

OTHER DAMAGED ASSETS

The estimated cost of damage to other assets amounting to Php 0 was reported in Region 2, CALABARZON, MIMAROPA, Region 5, Region 6, Region 7, Region 8, Region 9, Region 10, Region 11, Region 12, CARAGA, BARMM.

REGION	CLASSIFICATION	COST OF DAMAGE (PHP)
GRAND TOTAL		0
Region 12	Fishing Boats	0
	Fishing Boats	0
BARMM	Vehicles	0
	Draft Animals	0

SUSPENSION OF CLASSES AND WORK

Classes and work were suspended in the following regions:

REGION	No of cities/municipalities	
	CLASSES	WORK
GRAND TOTAL	425	123
CALABARZON	86	0
MIMAROPA	23	23
Region 5	87	68
Region 6	53	14
Region 7	75	0

Region 8	57	11
Region 10	12	0
Region 12	24	0
CARAGA	8	7

PRE-EMPTIVE EVACUATION

A total of 2,034 families or 7,376 persons were pre-emptively evacuated:

REGION	No of Families	No. of Persons
GRAND TOTAL	2,034	7,376
MIMAROPA	2	10
Region 5	508	1,887
Region 6	1,363	4,833
Region 7	116	455
Region 8	16	63
Region 10	29	128

ASSISTANCE PROVIDED

The following assistance were provided to Region 6, CARAGA.

	QTY	UNIT	AMOUNT (PHP)
GRAND TOTAL	537	0	317,357
Family Food Pack	537	0	279,007
Food and NFIs	0	0	38,350

NDRRMC Response Cluster Essential Elements of Information

As of 29 October 2022 ; 05:59AM



Food and Non-Food Items

Cost of Humanitarian Assistance

PhP463,257.00

was provided by the DSWD and LGUs

Standby Stockpiles

1,219,894,559.28

worth of FNFI FFPs prepositioned by DSWD and OCD

Standby Funds

PhP770,126,993.95

from DSWD and OCD of which PhP697,407,033.38 is QRF.



Camp Coordination and Camp Management and Internally Displaced Persons Protection

Evacuation Centers Currently Being Used

44

in Regions VI, VII, IX, XII, and CARAGA

Displaced Persons Inside Evacuation Centers

1,974 families / 8,130

persons

in Regions VI, VII, IX, XII, and CARAGA

Displaced Persons Outside Evacuation Centers

202 families / 708

persons

in Regions VI, VII, and CARAGA



Logistics

Transportation Assets Currently Deployed

11

to deliver FNFI to Cavite, Cagayan, DSWD FO 8, and Koronadal

Debris Clearing Equipment Deployed

129

from BFP

Assets on Standby

609

of which 226 are transportation assets and 2,618 are clearing equipment



Search, Rescue, and Retrieval

SRR Teams Deployed

128

from AFP, BFP, PCG, and PNP

SRR Assets Deployed

450

from BFP and PCG

SRR Teams on Standby

5,023

from AFP, PNP, BFP, PCG, and MMDA



Emergency Telecommunications

Deployed Emergency Telecommunications Equipment

51

from DICT

Available and Deployable Emergency Telecommunications Equipment

424

from DICT, OCD, and PNP



Law and Order

Visibility Patrols in Evacuated Areas

635

Visibility Patrols in Commercial Districts/Areas

2,800

Police Assistance Desks Established at Occupied Evacuation Centers

298

RELATED INCIDENTS as of (October 29, 2022 02:00)

REGION PROVINCE CITY/ MUNICIPALITY BARANGAY		TYPE OF INCIDENT	DATE OF OCCURENCE	TIME OF OCCURENCE	DESCRIPTION	ACTIONS TAKEN	REMARKS	STATUS (for flooded areas)
GRAND TOTAL	289							
REGION 5	100							
CAMARINES SUR	100							
Baao	2							
Brgy. San Nicolas		Flooded Areas	26 October 2022				subsided as of October 28, 2022, 5:00 am	Subsided
Brgy. San Ramon (Market Area)		Flooded Areas	26 October 2022				subsided as of October 28, 2022, 5:00 am	Subsided
Bombon	2							
Brgy. Pagao (Zone 1)		Flooded Areas	27 October 2022					Flooded
Brgy. San Isidro (Zone 1)		Flooded Areas	27 October 2022					Flooded
Bula	1							
Brgy. San Agustin		Flooded Areas	27 October 2022					Flooded
Lupi	3							
Brgy. Poblacion (Zone 2 and 5)		Flooded Areas	27 October 2022					Flooded
Brgy. Colacling (Zone 5)		Flooded Areas	27 October 2022					Flooded
Colacling (Rolando Andaya Highway)		Landslide (Rain-Induced)	27 October 2022					
Ragay	4							
Brgy. Panaytayan		Flooded Areas	27 October 2022				subsided as of October 28, 2022, 5:00 am	Subsided
Brgy. Amomokpok		Flooded Areas	27 October 2022					Flooded
Brgy. Apad		Flooded Areas	27 October 2022				subsided as of October 28, 2022, 5:00 am	Subsided
Brgy. Cale		Flooded Areas	27 October 2022				subsided as of October 28, 2022, 5:00 am	Subsided
Sipocot	2							
Brgy. North Centro		Flooded Areas	27 October 2022				subsided as of October 28, 2022, 5:00 am	Subsided
Brgy. South Centro		Flooded Areas	27 October 2022				subsided as of October 28, 2022, 5:00 am	Subsided
Libmanan	21							
Brgy. San Isidro (Zone 4)		Flooded Areas	26 October 2022					Flooded
Brgy. Mambayawas (Zone 5 and6)		Flooded Areas	26 October 2022					Flooded
Brgy. Rongos (Zone 2 and 3)		Flooded Areas	26 October 2022					Flooded
Brgy. San Vicente (Sitio Kalangkawan zone 6)		Flooded Areas	26 October 2022					Flooded

REGION PROVINCE CITY/ MUNICIPALITY BARANGAY		TYPE OF INCIDENT	DATE OF OCCURENCE	TIME OF OCCURENCE	DESCRIPTION	ACTIONS TAKEN	REMARKS	STATUS (for flooded areas)
Brgy. Mambulo Nuevo (Zone 6)		Flooded Areas	26 October 2022					Flooded
Brgy. Danawan (Danawan 3, 4, 5)		Flooded Areas	26 October 2022					Flooded
Brgy. Malbugon		Flooded Areas	27 October 2022					Flooded
Brgy. Inalahan		Flooded Areas	27 October 2022					Flooded
Brgy. Poblacion		Flooded Areas	27 October 2022					Flooded
Brgy. Palong (Zone 6 and 7)		Flooded Areas	26 October 2022					Flooded
Brgy. Concepcion (Zone 6 and 7)		Flooded Areas	27 October 2022					Flooded
Bigajo Sur (Zone 3)		Flooded Areas	27 October 2022					Flooded
Umalo		Flooded Areas	27 October 2022					Flooded
Taban Fundado		Flooded Areas	27 October 2022					Flooded
Cuyapi (Zone 1 and Zone 2)		Flooded Areas	27 October 2022					Flooded
Bagadion (Zone 4)		Flooded Areas	27 October 2022					Flooded
Tampuhan		Flooded Areas	27 October 2022					Flooded
Potot (Zone 1)		Flooded Areas	27 October 2022					Flooded
Mancawayan		Flooded Areas	27 October 2022					Flooded
Uson		Flooded Areas	27 October 2022					Flooded
Candato (Zone 1)		Flooded Areas	27 October 2022					Flooded
Minalabac	5							
Brgy. Tariric (Sitio Alvarez)		Flooded Areas	26 October 2022					Flooded
Brgy. Malitbog (Main Road)		Flooded Areas	26 October 2022					Flooded
Brgy. Sagrada		Flooded Areas	27 October 2022					Flooded
Brgy. Bagongbong (Along Kaskas Creek)		Flooded Areas	27 October 2022					Flooded
Brgy. Catanusan (Zone 4)		Flooded Areas	27 October 2022					Flooded
Milaor	4							
Brgy. Dalipay		Flooded Areas	27 October 2022					Flooded
Capucnusan (Zone 3, 4 and 7)		Flooded Areas	27 October 2022					Flooded
Balabag (Zone 3)		Flooded Areas	27 October 2022					Flooded
Lipot (Zone 1)		Flooded Areas	27 October 2022					Flooded
San Fernando	4							
Brgy. Buenavista		Flooded Areas	27 October 2022				subsidized as of October 28, 2022, 5:00 am	Subsidized
Brgy. Del Pilar		Flooded Areas	27 October 2022				subsidized as of October 28, 2022, 5:00 am	Subsidized
Brgy. Bonifacio		Flooded Areas	27 October 2022				subsidized as of October 28, 2022, 5:00 am	Subsidized

REGION PROVINCE CITY/ MUNICIPALITY BARANGAY		TYPE OF INCIDENT	DATE OF OCCURENCE	TIME OF OCCURENCE	DESCRIPTION	ACTIONS TAKEN	REMARKS	STATUS (for flooded areas)
Brgy. Rizal		Flooded Areas	27 October 2022				subsided as of October 28, 2022, 5:00 am	Subsided
Pamplona	5							
Brgy. Poblacion (Zone 3, 5, 6, 7, 8, 9, 10)		Flooded Areas	26 October 2022				subsided as of October 28, 2022, 5:00 am	Subsided
Brgy. Cagbibi		Flooded Areas	26 October 2022				subsided as of October 28, 2022, 5:00 am	Subsided
Brgy. Cagbunga (Zone 3)		Flooded Areas	26 October 2022				subsided as of October 28, 2022, 5:00 am	Subsided
Brgy. Patong (Zone 3)		Flooded Areas	26 October 2022				subsided as of October 28, 2022, 5:00 am	Subsided
Brgy. Tambo (Zone 5)		Flooded Areas	26 October 2022				subsided as of October 28, 2022, 5:00 am	Subsided
Gainza	7							
District 2 (Sto. Niño Street)		Flooded Areas	27 October 2022					Flooded
District 1 (Gainza National High School)		Flooded Areas	27 October 2022					Flooded
Namat		Flooded Areas	27 October 2022					Flooded
Dahilig		Flooded Areas	27 October 2022					Flooded
Loob		Flooded Areas	27 October 2022					Flooded
Malbong		Flooded Areas	27 October 2022					Flooded
Cagbunga		Flooded Areas	27 October 2022					Flooded
Pasacao	3							
Brgy. Sta. Rosa del Sur		Flooded Areas	27 October 2022				subsided as of October 28, 2022, 5:00 am	Subsided
Brgy. Quitang		Flooded Areas	27 October 2022				subsided as of October 28, 2022, 5:00 am	Subsided
Brgy. Sta. Rosa Norte		Flooded Areas	27 October 2022				Flashflood	Flooded
Camaligan	10							
Brgy. Sua (Zone 1, 2, 5, 7A, 7B, 3 and 4)		Flooded Areas	26 October 2022					Flooded
Brgy. San Mateo (Sitio Pulo)		Flooded Areas	26 October 2022					Flooded
Brgy. Sto. Domingo (Zone 1-3)		Flooded Areas	26 October 2022				subsided as of October 28, 2022, 5:00 am	Subsided
Brgy. San Jose-San Pablo (Zone 1)		Flooded Areas	26 October 2022				subsided as of October 28, 2022, 5:00 am	Subsided
Brgy. San Francisco (Zone 1-3)		Flooded Areas	26 October 2022					Flooded
Brgy. Tarosanan		Flooded Areas	26 October 2022					Flooded
Brgy. San Roque		Flooded Areas	27 October 2022					Flooded
Brgy. San Juan-San Ramon		Flooded Areas	27 October 2022					Flooded
Brgy. Dugcal		Flooded Areas	27 October 2022					Flooded

REGION PROVINCE CITY/ MUNICIPALITY BARANGAY		TYPE OF INCIDENT	DATE OF OCCURENCE	TIME OF OCCURENCE	DESCRIPTION	ACTIONS TAKEN	REMARKS	STATUS (for flooded areas)
San Marcos (Zone 1 and portion of Zone 2 and 3)		Flooded Areas	27 October 2022					Flooded
Magarao	3							
Brgy. Barobaybay		Flooded Areas	27 October 2022					Flooded
Brgy. Ponong		Flooded Areas	27 October 2022					Flooded
Brgy. Sta. Lucia (Zone 5)		Flooded Areas	27 October 2022					Flooded
Calabanga	4							
Brgy. Antonio (Zone 6)		Flooded Areas	27 October 2022					Flooded
Brgy. Paolbo (Zone 3)		Flooded Areas	27 October 2022					Flooded
Brgy. San Roque (Zone 1 and 4)		Flooded Areas	27 October 2022					Flooded
San Antonio Quipayo (Zone 6)		Flooded Areas	27 October 2022					Flooded
Canaman	2							
Brgy. Mangayawan		Flooded Areas	27 October 2022					Flooded
Haring		Flooded Areas	27 October 2022					Flooded
Presentacion	4							
Brgy. Pili		Flooded Areas	27 October 2022					Flooded
Brgy. Sta. Maria		Flooded Areas	27 October 2022					Flooded
Brgy. Sta. Maria (Sitio Angculan)		Landslide (Rain-Induced)	27 October 2022					
Brgy. Pagsangaan		Landslide (Rain-Induced)	27 October 2022					
Garchitorena	3							
Brgy. 2 (Poblacion)		Flooded Areas	27 October 2022					Flooded
Brgy. Binagasbasan		Flooded Areas	27 October 2022					Flooded
Brgy. Harrison (Sitio Cluapnit Brgy. Proper)		Flooded Areas	27 October 2022					Flooded
Caramoan	1							
Brgy. Ilawod		Flooded Areas	27 October 2022					Flooded
Siruma	1							
Brgy. San Ramon		Flooded Areas	27 October 2022					Flooded
San Jose	2							
Brgy. Minoro		Flooded Areas	27 October 2022					Flooded
Brgy. Calalahan		Flooded Areas	27 October 2022					Flooded
Lagonoy	1							
Brgy. Burabod (Sitio Tabog)		Flooded Areas	27 October 2022					Flooded
Nabua	2							
Brgy. Sta. Lucia (Zone 2, 5 and 7)		Flooded Areas	27 October 2022					Flooded

REGION PROVINCE CITY/ MUNICIPALITY BARANGAY		TYPE OF INCIDENT	DATE OF OCCURENCE	TIME OF OCCURENCE	DESCRIPTION	ACTIONS TAKEN	REMARKS	STATUS (for flooded areas)
Brgy. Tandaay		Flooded Areas	27 October 2022					Flooded
Cabusao	4							
Camagong (Centro and Zone 2)		Flooded Areas	27 October 2022					Flooded
New Poblacion (Zone 1, 2A and 2B)		Flooded Areas	27 October 2022					Flooded
Pandan		Flooded Areas	27 October 2022					Flooded
Castillo (Zone 1 and 3)		Flooded Areas	27 October 2022					Flooded
REGION 6	103							
AKLAN	14							
Libacao	2							
		Flooded Areas	27 October 2022		Poblacion, Julita	-MDRRMO conducted joint SRR -Libacao activated CCCM -Ongoing RDANA	Low lying areas in Aklan river	Flooded
Barangay Julita		Landslide (Rain-Induced)	27 October 2022		Landslide in Barangay Road of Sitio Bueosangay, Barangay Julita, Libacao, Aklan-unpassable to all kinds of vehicle			
Altavas	1							
		Flooded Areas	27 October 2022		Dalipdip, Altavas	MDRRMO Altavas conducted SRR		Flooded
Banga	1							
		Landslide (Rain-Induced)	27 October 2022		Torralba-Daguitan Boundary		Not passable to all types of vehicles going to Libacao.	Flooded
Nabas	1							
		Flooded Areas	27 October 2022		Poblacion			Flooded
Kalibo	2							
Barangay Estancia		Flooded Areas	27 October 2022		Sitio Libtong and along national road Barangay Estancia were flooded passable only for 4 wheels and unpassable for 2 wheels vehicle			Flooded
Poblacion		Flooded Areas	27 October 2022		Whole Purok of C. Laserna Street Poblacion Kalibo were flooded			Flooded
Madalag	1							

REGION PROVINCE CITY/ MUNICIPALITY BARANGAY		TYPE OF INCIDENT	DATE OF OCCURENCE	TIME OF OCCURENCE	DESCRIPTION	ACTIONS TAKEN	REMARKS	STATUS (for flooded areas)
Barangay Alaminos		Landslide (Rain-Induced)	27 October 2022		Landslide in Barangay Alaminos- passable for small vehicles only.			
Numancia	5							
Barangay Bulwang		Flooded Areas	27 October 2022		submerged in water- Ongoing rescue operation for household and individuals in flooded area.			Flooded
Laguinbanua East		Flooded Areas	27 October 2022		submerged in water- Ongoing rescue operation for household and individuals in flooded area.			Flooded
Camanci Sur		Flooded Areas	27 October 2022		submerged in water- Ongoing rescue operation for household and individuals in flooded area.			Flooded
Camanci Norte		Flooded Areas	27 October 2022		submerged in water- Ongoing rescue operation for household and individuals in flooded area.			Flooded
Aliputos		Flooded Areas	27 October 2022		submerged in water- Ongoing rescue operation for household and individuals in flooded area.			Flooded
Balete	1							
		Flooded Areas	27 October 2022		Flooding reported at Balete Aklan			Flooded
ILOILO	1							
Dingle	1							
Pandan		Flooded Areas	27 October 2022		Submerged rice fields			Flooded
ANTIQUE	2							
Tibiao	2							
San Francisco Norte, San Francisco Sur and Sto. Rosario		Flooded Areas	27 October 2022		Floodings are experience along the National Roads of San Francisco Norte, San Francisco Sur and Sto. Rosario, Tibiao.	Commuters are advised to take extra precautions.		Flooded

REGION PROVINCE CITY/ MUNICIPALITY BARANGAY		TYPE OF INCIDENT	DATE OF OCCURENCE	TIME OF OCCURENCE	DESCRIPTION	ACTIONS TAKEN	REMARKS	STATUS (for flooded areas)
Castillo		Landslide (Rain-Induced)	27 October 2022		An occurrence of the landslide was reported along Castillo Road, Tibiao	<ul style="list-style-type: none"> • Currently, the BLGU is conducting clearing operations at the said affected road. • Access road is only passable to motorcycles. • Precautionary measures for the safety of the public especially commuters. 		
NEGROS OCCIDENTAL	7							
Bacolod	7							
Brgy Punta Taytay		Fallen trees	27 October 2022		Fallen trees in Brgy Punta Taytay fronting Sacred Heart Memorial Park due to heavy rains.	DRRMO Bacolod City Emergency Response Services conducted clearing operations.		
Barangay Mansilingan		Flooded Areas	27 October 2022		Water Level – 2-3 feet	Barangay Mansilingan Rescue (Croper) assessed the area and transferred the affected family to a neighboring house not affected by the flood water.	Zone 4 Laurel Bakyas, Jayme Subdivision	Flooded
Singcang Airport		Flooded Areas	27 October 2022		Water Level – 1-4 feet	Evacuation conducted by Brgy. Singcang	Balay Silangan / BCPO, Lacson Street; Purok Mars.; Purok Neptune; Purok Sampaguita; Purok Kabulakan; Purok Kaigin; Purok Mainabyanon; Purok Calong2	Flooded
Brgy 35		Flooded Areas	27 October 2022		Water Level – 3-4 feet	Rescue Operations and Evacuation conducted by Brgy. 35, KABALIKAT, Chamber Philippine Red Cross (PRC)		Flooded
Brgy 36		Flooded Areas	27 October 2022		Water Level – 3-4 feet	? Rescue operations conducted by Brgy. 36 and PRC ? Residents Refused Evacuation		Flooded
Brgy 39		Flooded Areas	27 October 2022		Water Level – 3-4 feet	Evacuation conducted by Brgy. 39 and KABALIKAT		Flooded

REGION PROVINCE CITY/ MUNICIPALITY BARANGAY		TYPE OF INCIDENT	DATE OF OCCURENCE	TIME OF OCCURENCE	DESCRIPTION	ACTIONS TAKEN	REMARKS	STATUS (for flooded areas)
Brgy. Pahanocoy		Flooded Areas	27 October 2022		Water Level – 3-4 feet	Rescue Operations and Evacuation conducted by Brgy. Pahanocoy and Chamber		Flooded
CAPIZ	79							
Cuartero	6							
Brgy. Angub		Flooded Areas	27 October 2022		flooded ricefields and road going to Dumalag		Not passable to all types of vehicles	Flooded
Brgy. Pob. Ilaya		Flooded Areas	27 October 2022		Sitio Guwaguwahon, Brgy. Pob. Ilaya flooded ricefields, households		National highway road passable to all types of vehicles	Flooded
Brgy. Nagba		Flooded Areas	27 October 2022		flooded ricefields and households			Flooded
Brgy. Bitoon Ilawod		Flooded Areas	27 October 2022		flooded ricefields,households		National highway passable to all types of vehicles	Flooded
Brgy, Poblacion Takas		Flooded Areas	28 October 2022		flooded ricefields and households			Flooded
Brgy. Malagab-i		Flooded Areas	28 October 2022		Flooded ricefields, households		Road passable to all types of vehicles	Flooded
Dumalag	9							
Brgy. Sto. Angel		Flooded Areas	27 October 2022		flooded residential, agricultural at Sitio Mait and Purok 6		Road going to Mait bridge NOT passable to all types of vehicles	Flooded
Brgy. Concepcion		Flooded Areas	27 October 2022		(Sitio Taguisan) flooded residential and agricultural areas			Flooded
Brgy. Sta. Teresa		Flooded Areas	27 October 2022		Sitio Balud flooded residential and agricultural areas			Flooded
Brgy. Sto. Nino		Flooded Areas	27 October 2022		(Purok 1;4;5;6;7) flooded residential and agricultural areas			Flooded
Brgy. Dolores		Flooded Areas	27 October 2022		(Sitio Malitbog, Mariit, Suhot) flooded residential and agricultural areas			Flooded
Brgy. Poblacion		Flooded Areas	27 October 2022		(Sitio Kalye 3, Talisay) flooded residential areas			Flooded
Brgy. San Jose		Flooded Areas	27 October 2022		(Purok 2;4) flooded residential and agricultural areas			Flooded

REGION PROVINCE CITY/ MUNICIPALITY BARANGAY		TYPE OF INCIDENT	DATE OF OCCURENCE	TIME OF OCCURENCE	DESCRIPTION	ACTIONS TAKEN	REMARKS	STATUS (for flooded areas)
Brgy. Sta. Cruz		Flooded Areas	27 October 2022		(Purok 3;4;5) flooded agricultural areas			Flooded
Brgy. San Roque		Flooded Areas	27 October 2022		(Proper) flooded agricultural areas			Flooded
Sigma	16							
Barangay Bangonbangon		Flooded Areas	27 October 2022		flooded households		Roads NOT passable to all types of vehicles	Flooded
Barangay Pagbunitan		Flooded Areas	27 October 2022		Sitio Vito - flooded households		Roads NOT passable to all types of vehicles	Flooded
Brgy. Pob. Norte		Flooded Areas	27 October 2022		Sitio Sugod and Sitio Sunshine - flooded households		Roads NOT passable to all types of vehicles	Flooded
Brgy. Manogso		Flooded Areas	28 October 2022		flooded households			Flooded
Brgy. Dayhagon		Flooded Areas	28 October 2022		flooded households		Roads NOT passable to all types of vehicles	Flooded
Brgy. Mangoso		Flooded Areas	28 October 2022		flooded households		Sitio Nasunogan roads not passable to all types of vehicles	Flooded
Brgy. Capuyhan		Flooded Areas	28 October 2022		flooded households			Flooded
Brgy. Cogon		Flooded Areas	28 October 2022		flooded households		Roads NOT passable to all types of vehicles	Flooded
Brgy. Tawog		Flooded Areas	28 October 2022		flooded households			Flooded
Brgy. Guintas		Flooded Areas	28 October 2022		flooded households			Flooded
Brgy. Balucuan		Flooded Areas	28 October 2022		flooded households			Flooded
Brgy. Oyong		Flooded Areas	28 October 2022		flooded households			Flooded
Brgy. Pob. Sur		Flooded Areas	28 October 2022		flooded households			Flooded
Brgy. Mansacul		Flooded Areas	28 October 2022		flooded ricefields			Flooded
Brgy. Amaga		Flooded Areas	28 October 2022		flooded ricefields			Flooded
Brgy. Acbo		Flooded Areas	28 October 2022		flooded ricefields			Flooded
Jamindan	17							
Brgy. Caridad		Flooded Areas	27 October 2022		flooded ricefields and roads		Passable to all types of vehicles	Flooded
Brgy. Fe		Flooded Areas	27 October 2022		flooded rice fields, households and roads at Esperanza Boundary		Roads at Esperanza Boundary passable to all types of vehicles	Flooded
Brgy. Guintas		Flooded Areas	27 October 2022		flooded road		Passable to all types of vehicles	Flooded
Brgy. Poblacion (Magsaysay St)		Flooded Areas	27 October 2022					Flooded
Brgy. Esperanza		Flooded Areas	27 October 2022		flooded ricefields and households			Flooded

REGION PROVINCE CITY/ MUNICIPALITY BARANGAY		TYPE OF INCIDENT	DATE OF OCCURENCE	TIME OF OCCURENCE	DESCRIPTION	ACTIONS TAKEN	REMARKS	STATUS (for flooded areas)
Brgy. Pangabat		Flooded Areas	27 October 2022		flooded ricefields and roads		Roads passable to all types of vehicles	Flooded
Brgy. Sto. Rosario		Flooded Areas	27 October 2022		flooded ricefields and households			Flooded
Brgy. Agcagay		Flooded Areas	27 October 2022		flooded road		Passable to all types of vehicles	Flooded
Brgy. Pangabuan		Flooded Areas	27 October 2022		ricefields and roads		Passable to light vehicles	Flooded
Brgy. Jagnaya		Flooded Areas	27 October 2022		ricefields and roads		Passable to all types of vehicles	Flooded
Brgy. Lapaz		Flooded Areas	27 October 2022		flooded ricefields			Flooded
Brgy. Masgrau		Flooded Areas	27 October 2022		flooded ricefields			Flooded
Brgy. Agambulong		Flooded Areas	27 October 2022		part of Sitio Palagtingan are flooded			Flooded
Brgy. Milan		Flooded Areas	27 October 2022		Flooded roads in Sitio Kalipawa Ilaya and Sitio Ilawod		Passable to all types of vehicles	Flooded
Brgy. San Jose		Flooded Areas	27 October 2022		flooded roads in Sitio Nahalong		Passable to all types of vehicles	Flooded
Brgy. Bayebaye		Flooded Areas	28 October 2022		Flooded households, ricefields and roads			Flooded
Brgy. Linambasan		Flooded Areas	28 October 2022		Flooded households and ricefields			Flooded
Mambusao	18							
Brgy. Bitsihan, Tumalalud		Flooded Areas	27 October 2022		flooded ricefields, households and roads at Neck Level		Not passable to all types of vehicles	Flooded
Brgy. Manibad		Flooded Areas	27 October 2022		Sitio Napo/Kapul-an flooded ricefields, households and roads at knee level		Not passable to all types of vehicles	Flooded
Brgy. Pob Proper		Flooded Areas	27 October 2022		flooded streets and roads		Passable to all types of vehicles	Flooded
Brgy. Poblacion Tabuc		Flooded Areas	27 October 2022		Katamnan and Sitio Kamot - flooded ricefields, households and roads above knee level		Not passable to all types of vehicles	Flooded
Brgy. Bato-Bato		Flooded Areas	27 October 2022		flooded ricefields, household and roads		Not passable to all types of vehicles	Flooded
Brgy. Tugas		Flooded Areas	27 October 2022		flooded ricefields, household and roads		Not passable to all types of vehicles	Flooded
Brgy. Batiano		Flooded Areas	28 October 2022		flooded ricefields and households			Flooded

REGION PROVINCE CITY/ MUNICIPALITY BARANGAY		TYPE OF INCIDENT	DATE OF OCCURENCE	TIME OF OCCURENCE	DESCRIPTION	ACTIONS TAKEN	REMARKS	STATUS (for flooded areas)
Brgy. Pangpang Norte		Flooded Areas	28 October 2022		flooded ricefields and households			Flooded
Brgy. Pangpang Sur		Flooded Areas	28 October 2022		flooded ricefields and households			Flooded
Brgy. Balat-an		Flooded Areas	28 October 2022		flooded ricefields and households			Flooded
Brgy. Najus-an		Flooded Areas	28 October 2022		flooded ricefields			Flooded
Brgy. Maralag		Flooded Areas	28 October 2022		flooded ricefields and households			Flooded
Brgy. Sinondojan		Flooded Areas	28 October 2022		flooded ricefields and households			Flooded
Brgy. Bergante		Flooded Areas	28 October 2022		flooded ricefields and households			Flooded
Brgy. Balit		Flooded Areas	28 October 2022		flooded ricefields and households			Flooded
Brgy. Bunga		Flooded Areas	28 October 2022		flooded ricefields and households			Flooded
Brgy. Libo-o		Flooded Areas	28 October 2022		flooded ricefields and households			Flooded
Brgy. Pinay		Flooded Areas	28 October 2022		flooded ricefields and households			Flooded
Tapaz	10							
Brgy. San Nicolas		Flooded Areas	27 October 2022		flooded road at Agpili Bridge		Passable to all vehicle	Flooded
Brgy. Candelaria		Flooded Areas	27 October 2022		flooded road at Agpili Bridged		Passable to all vehicle	Flooded
Brgy. Initan		Flooded Areas	27 October 2022		flooded road at Sibaguan Bridged		Passable to all vehicle	Flooded
Brgy. Poblacion		Flooded Areas	27 October 2022		flooded residential area and ricefields			Flooded
Brgy. San Jose		Flooded Areas	27 October 2022		flooded residential area and ricefields			Flooded
Brgy. Roque		Flooded Areas	27 October 2022		flooded residential area and ricefields			Flooded
Brgy. Carida		Flooded Areas	27 October 2022		flooded residential area and ricefields			Flooded
Brgy. Salong		Flooded Areas	27 October 2022		flooded residential area and ricefields			Flooded
Brgy. Daan Banwa		Flooded Areas	27 October 2022		flooded residential area, ricefields, road at Malinao Bridged		Passable to all vehicles	Flooded
Brgy. San Julian		Flooded Areas	27 October 2022		flooded residential area and ricefields			Flooded

REGION PROVINCE CITY/ MUNICIPALITY BARANGAY		TYPE OF INCIDENT	DATE OF OCCURENCE	TIME OF OCCURENCE	DESCRIPTION	ACTIONS TAKEN	REMARKS	STATUS (for flooded areas)
Panay	1							
Brgy. Talasa		Flooded Areas	28 October 2022		Portion of Sitio Illaya - flooded ricefields			Flooded
Dumarao	1							
Brgy. Dangula		Flooded Areas	28 October 2022		flooded residential and agricultural areas			Flooded
Maayon	1							
Brgy. Fernandez		Flooded Areas	28 October 2022		flooded residential, ricefields and roads		Not passable to light vehicles	Flooded
REGION 7	49							
CEBU	47							
Balamban	1							
Brgy. Gaas, Balamban		Landslide (Rain-Induced)	28 October 2022				Passable	
Carcar	3							
Carcar City Hall Creek, Pob. 3, Carcar City, Cebu		Flooded Areas	28 October 2022					Subsided
Valladolid-Perrelos, Carcar City, Cebu		Flooded Areas	28 October 2022					Subsided
Carcar City Hall Creek, Pob. 3, Carcar City, Cebu		Flooded Areas	28 October 2022					Subsided
Carmen	1							
Brgy. Luyang, Carmen, Cebu		Flooded Areas	28 October 2022					Subsided
Catmon	2							
Brgy. Basak, Catmon, Cebu		Flooded Areas	28 October 2022					Subsided
Brgy. Basak, Catmon, Cebu		Landslide (Rain-Induced)	28 October 2022				Minimal landslide	
Cebu City	21							
Sitio Luton, Brgy Binaliw		Landslide (Rain-Induced)	28 October 2022	06:50 am		Responded by Brgy Base Responders	Unpassable	
Sitio Campo, Brgy Binaliw		Landslide (Rain-Induced)	27 October 2022	05:17 pm		Responded by QRT and Installed Warning sign		
Sito Lower, Brgy Agsungot		Landslide (Rain-Induced)	27 October 2022	02:47 pm		Partially cleared by Brgy Base Responders		
Sito Sangi, Brgy Sinsin		Landslide (Rain-Induced)	28 October 2022				Unpassable	
Sitio Cabatbatan		Landslide (Rain-Induced)	27 October 2022	06:44 am		Resonded by Brgy Pamutan		
Sitio Lupa		Landslide (Rain-Induced)	26 October 2022	08:43 pm		Responded by Sapangdaku Fire Brigade		

REGION PROVINCE CITY/ MUNICIPALITY BARANGAY		TYPE OF INCIDENT	DATE OF OCCURENCE	TIME OF OCCURENCE	DESCRIPTION	ACTIONS TAKEN	REMARKS	STATUS (for flooded areas)
Sito Masaba		Landslide (Rain-Induced)	26 October 2022	03:28 pm		Responded by EMS and Team Foxtrot		
Sitio Proper Pamutan, Brgy Pamutan		Landslide (Rain-Induced)	26 October 2022	02:53 pm		Responded by Pamutan Responders		
Sitio Langub, Brgy Buhisan		Landslide (Rain-Induced)	26 October 2022	01:53 pm		Responded by QRT and CTT		
Sitio Mahiga, Brgy Banilad		Landslide (Rain-Induced)	26 October 2022	12:26 pm		Responded by QRT Delta 241 Team		
Sitio Tabok , Brgy Pit-os, Cebu City		Flooded Areas	28 October 2022					Subsided
Sitio Tigbao, Brgy. Talamban, Cebu City		Flooded Areas	28 October 2022					Subsided
Sitio Nasipit, Brgy. Talamban, Cebu City		Flooded Areas	28 October 2022					Subsided
P. Nellas St., Pob. 3, Carcar City, Cebu		Flooded Areas	28 October 2022					Subsided
Proper Sirao, Brgy. Sirao		Landslide (Rain-Induced)	28 October 2022	07:06 am		Responded by Brgy. Base Responders	Unpassable	
Tawagan 1, Brgy. Sirao		Landslide (Rain-Induced)	28 October 2022	07:45 am		Responded by Brgy. Base Responders		
Sitio Lupa, Brgy. Sapangdaku		Landslide (Rain-Induced)	28 October 2022	09:30 am		Responded by Brgy. Base Responders		
Sitio Cadahuan, Brgy. Talamban		Landslide (Rain-Induced)	28 October 2022	11:24 am		Responded by Brgy. Base Responders		
Sitio Lower Lamakan, Brgy. Pung-ol Sibugay		Landslide (Rain-Induced)	28 October 2022	12:04 pm		Responded by Brgy. Base Responders		
Sitio Cabulihan and Sitio Bangkal, Brgy. Guba		Landslide (Rain-Induced)	28 October 2022	12:28 pm		Responded by Brgy. Base Responders		
Sitio Lower Camparang, Brgy. Kalunasan		Landslide (Rain-Induced)	28 October 2022	01:41 pm		Responded by Brgy. Base Responders	Passable	
Consolacion	3							
Brgy. Cansagan, Consolacion, Cebu		Flooded Areas	28 October 2022					Subsided
Brgy. Pitogo, Consolacion, Cebu		Flooded Areas	28 October 2022					Subsided
Brgy. Nangka, Consolacion Cebu		Flooded Areas	28 October 2022					Subsided
Lapu-lapu (Opon)	1							
Brgy. Basak, Lapu-lapu City		Flooded Areas	28 October 2022					Subsided
Mandaue City	6							
UCLM		Flooded Areas	26 October 2022	03:00 pm			With ankle-deep water level.	Subsided
Tipolo Star Oil		Flooded Areas	26 October 2022	03:00 pm			Knee Deep Level flooding	Subsided
A.S. Fortuna Shell, Banilad		Flooded Areas	26 October 2022	03:00 pm				Subsided
Albano St., Subangdaku		Flooded Areas	26 October 2022	03:00 pm				Subsided

REGION PROVINCE CITY/ MUNICIPALITY BARANGAY		TYPE OF INCIDENT	DATE OF OCCURENCE	TIME OF OCCURENCE	DESCRIPTION	ACTIONS TAKEN	REMARKS	STATUS (for flooded areas)
Innodata, Subangdaku		Flooded Areas	26 October 2022	03:00 pm			Knee Deep Level flooding	Subsided
Marcelo Fernan Bridge		Flooded Areas	26 October 2022	03:00 pm				Subsided
Minglanilla	5							
Brgy. Tungkil, Minglanilla, Cebu		Flooded Areas	28 October 2022					Subsided
Brgy. Calajaon, Minglanilla Cebu		Flooded Areas	28 October 2022					Subsided
Brgy. Tulay, Minglanilla, Cebu		Flooded Areas	28 October 2022					Subsided
Brgy. Tungkop, Minglanilla, Cebu		Flooded Areas	28 October 2022					Subsided
Brgy. Tunghaan, Minglanilla, Cebu		Flooded Areas	28 October 2022					Subsided
Sogod	2							
Sitio Laray, Brgy. Ibabao		Flooded Areas	28 October 2022	03:00 pm	Overflow of tributary creek/ waterway leading to Bangay River; waterway has flood control			Subsided
Sitio San Lorenzo, Brgy. Poblacion		Flooded Areas	28 October 2022	03:00 pm	Overflow of San Lorenzo River emptying out to Sogod Bay			Subsided
Sta Catalina	1							
Brgy. San Francisco, Sta. Catalina		Flooded Areas	28 October 2022					Subsided
Toledo City	1							
Sapangdaku, Cambang-ug, Toledo City		Flooded Areas	28 October 2022					Subsided
NEGROS ORIENTAL	2							
Guihulngan City	1							
Sitio Bucana, Sitio Larena, Sitio Bateria of Barangay Poblacion, Guihulngan		Flooded Areas	28 October 2022					Subsided
Sta Catalina	1							
Brgy. San Pedro, Sta. Catalina		Flooded Areas	28 October 2022					Subsided
REGION 8	5							
SOUTHERN LEYTE	5							
San Ricardo	1							
Camang		Landslide (Rain-Induced)	26 October 2022		Minor Landslide	DPWH conducted clearing operations.	As per MDRMO San Ricardo, the landslide area was already cleared by DPWH as of 27 October 2022	
Hinundayan	1							

REGION PROVINCE CITY/ MUNICIPALITY BARANGAY		TYPE OF INCIDENT	DATE OF OCCURENCE	TIME OF OCCURENCE	DESCRIPTION	ACTIONS TAKEN	REMARKS	STATUS (for flooded areas)
Baculod		Landslide (Rain-Induced)	26 October 2022		Minor Landslide, National Road Network	- Coordinated with concerned offices and conducted clearing operations		
Limasawa	1							
Lugsungan		Landslide (Rain-Induced)	26 October 2022		Minor Landslide (retaining wall)	- Coordinated with concerned offices and conducted clearing operations	As per MDRRMO Limasawa, the landslide area was already cleared as of 27 October 2022	
Liloan	1							
Old Malangsa		Landslide (Rain-Induced)	26 October 2022		Minor Landslide covered half of the provincial road	Conducted clearing operations.	The provincial road was reported passable.	
Bontoc	1							
Malbago		Landslide (Rain-Induced)	28 October 2022		Minor Landslide, Provincial Road		Not passable for all 4-wheeled vehicles as of 0920AM, 28 October 2022	
REGION 9	9							
ZAMBOANGA DEL NORTE	9							
Siocon	6							
JP Brillanmtes		Flooded Areas	27 October 2022	10:00 pm	Flooding			Subsided
New Libutan		Flooded Areas	27 October 2022	10:00 pm				Subsided
Poblacion		Flooded Areas	27 October 2022	10:00 pm				Subsided
M. Francisco		Flooded Areas	27 October 2022	10:00 pm				Subsided
Manaoil		Flooded Areas	27 October 2022	10:00 pm				Subsided
Tagaytay		Flooded Areas	27 October 2022	10:00 pm				Subsided
Sirawai	3							
Balatacan		Flooded Areas						Subsided
Sirawai Proper		Flooded Areas						Subsided
San Vincente		Flooded Areas						Subsided
REGION 12	8							
SULTAN KUDARAT	3							
Lebak	1							
		Flooded Areas	27 October 2022	07:00 pm				Flooded
Kalamansig	1							
		Flooded Areas	27 October 2022	07:30 pm				Flooded
Palimbang	1							
		Flooded Areas	27 October 2022	07:30 pm				Receding

REGION PROVINCE CITY/ MUNICIPALITY BARANGAY		TYPE OF INCIDENT	DATE OF OCCURENCE	TIME OF OCCURENCE	DESCRIPTION	ACTIONS TAKEN	REMARKS	STATUS (for flooded areas)
SOUTH COTABATO	1							
Lake Sebu	1							
		Flooded Areas	27 October 2022	01:30 pm				Subsided
COTABATO	4							
Pigcawayan	1							
		Flooded Areas	27 October 2022	04:00 am				Flooded
Libungan	1							
		Flooded Areas	27 October 2022	04:00 am				Flooded
Alamada	1							
		Flooded Areas	28 October 2022	02:00 pm				Flooded
Midsayap	1							
		Flooded Areas	28 October 2022	03:00 am				Flooded
CARAGA	1							
BUTUAN CITY	1							
Butuan	1							
	3	Flooded Areas	24 October 2022	06:00 pm				Flooded
BARMM	14							
COTABATO CITY	1							
Cotabato City	1							
		Flooded Areas	28 October 2022		RH 2, 3, 4, 6, 7, 8, 9, 10, MBRH, and Bagua 2 were flooded. Brgy RH 6 requested rescue due to rising level of flood water.	BDRRMC Rescue Team on board in the area.		Flooded
MAGUINDANAO	13							
Upi	1							
		Flooded Areas	28 October 2022	03:28 am	Barangay Nuro, Upi was reported flooded. The Municipal Gymnasium which serves as EC of affected residents was also flooded.	Ongoing Search and Rescue Operations by Upi Municipal Police Station and BFP. 571B, PA were also deployed in the area.		Flooded
South Upi	1							
		Flooded Areas	28 October 2022	04:38 am	Ongoing validation and assessment.			Flooded
Guindulungan	1							

REGION PROVINCE CITY/ MUNICIPALITY BARANGAY		TYPE OF INCIDENT	DATE OF OCCURENCE	TIME OF OCCURENCE	DESCRIPTION	ACTIONS TAKEN	REMARKS	STATUS (for flooded areas)
		Flooded Areas	28 October 2022	06:14 am	Barangays Muslim, Kalumamis, Sampao, Multi, Lambayao, Ahan, Datalpandan, and Tambunan were reported flooded.			Flooded
Sultan Kudarat (Nuling)	1							
		Flooded Areas	28 October 2022		Barangays Tinago, Limbo, Pinarang, and Bulalo were reported flooded.			Flooded
Barira	1							
		Flooded Areas	28 October 2022		Barangay Gadung was reported flooded and one culvert was reported overflowed.			Flooded
Datu Odin Sinsuat (Dinaig)	1							
		Flooded Areas	28 October 2022		Barangays Kurintem, Awang, Tanual, and Kusiong were flooded. Kurintem Bridge was reported not passable. Two (2) sources of water in Dimapatoy and Simuay were shutdown. The remaining functioning pumping stations are in Tanuel (Spring), Macaguiling Pumping Station (deep well), Biniruan Bulk Water Supply and Rebuken Pumping Station There are reported casualties and damaged houses (Subject for verification)	Ongoing validation and assessment.		Flooded
Datu Blah T. Sinsuat	2							

REGION PROVINCE CITY/ MUNICIPALITY BARANGAY		TYPE OF INCIDENT	DATE OF OCCURENCE	TIME OF OCCURENCE	DESCRIPTION	ACTIONS TAKEN	REMARKS	STATUS (for flooded areas)
		Flooded Areas	28 October 2022		<p>A total of 13 Barangays were reported flooded in DBS,</p> <p>Tapian Bridge was reported collapsed.</p> <p>A total of 12 casualties were reported (six (6) dead and six (6) missing)</p> <p>A total of 53 houses were totally damaged while 2 houses were partially damaged</p> <p>21 draft animals were also reported drowned</p> <p>9 motorboats damaged</p> <p>2 single motor reported missing</p> <p>3 FUSO Canter totally damaged</p>	Ongoing validation and assessment		Flooded
		Landslide (Rain-Induced)	28 October 2022		A landslide incident was reported in the municipality of DBS.	Ongoing validation and assessment		
Sultan Sumagka (Talitay)	1							
		Flooded Areas	28 October 2022		Barangay Kilalan was reported flooded. A total of 3 houses were carried away by flooding. Pulangi water has increased due to continuous rain.	Ongoing validation and assessment		Flooded
Parang	1							
		Landslide (Rain-Induced)	28 October 2022		Purok San Antonio, Parang experienced landslide. Houses were damaged.	Ongoing validation and assessment		
Talayan	1							
		Flooded Areas	28 October 2022		Barangay Tambunan was reported flooded.	Ongoing validation and assessment		Flooded
Northern Kabuntalan	1							
		Flooded Areas	28 October 2022		The municipality of Northern Kabuntalan experienced flooding.	Ongoing validation and assessment		Flooded

REGION PROVINCE CITY/ MUNICIPALITY BARANGAY		TYPE OF INCIDENT	DATE OF OCCURENCE	TIME OF OCCURENCE	DESCRIPTION	ACTIONS TAKEN	REMARKS	STATUS (for flooded areas)
Datu Hoffer Ampatuan	1							
		Flooded Areas	28 October 2022		The municipality of Datu Hoffer Ampatuan experienced flooding.	Ongoing validation and assessment		Flooded

AFFECTED POPULATION as of (October 29, 2022 02:00)

REGION PROVINCE CITY/ MUNICIPALITY BARANGAY		NO. OF AFFECTED			No. of ECs		Inside Evacuation Centers				Outside Evacuation Centers				TOTAL SERVED (CURRENT)			
		Brgys.	Families	Persons	CUM	NOW	Families		Persons		Families		Persons		Families		Persons	
							CUM	NOW	CUM	NOW	CUM	NOW	CUM	NOW	CUM	NOW		
							(Inside + Outside)		(Inside + Outside)		(Inside + Outside)		(Inside + Outside)					
GRAND TOTAL	85	336	49,767	184,161	120	113	2,971	2,615	11,244	9,737	625	625	2,400	2,400	3,596	3,240	13,644	12,137
REGION 5	34	134	9,668	40,887	51	51	965	965	3,687	3,687	0	0	0	0	965	965	3,687	3,687
CAMARINES NORTE	5	17	17	594	17	17	594	594	2,244	2,244	0	0	0	0	594	594	2,244	2,244
Basud	1	4	4	159	4	4	159	159	619	619	0	0	0	0	159	159	619	619
		4	4	159	4	4	159	159	619	619	0	0	0	0	159	159	619	619
Daet	1	2	2	51	2	2	51	51	187	187	0	0	0	0	51	51	187	187
		2	2	51	2	2	51	51	187	187	0	0	0	0	51	51	187	187
Mercedes	1	6	6	108	6	6	108	108	419	419	0	0	0	0	108	108	419	419
		6	6	108	6	6	108	108	419	419	0	0	0	0	108	108	419	419
Talisay	1	1	1	9	1	1	9	9	32	32	0	0	0	0	9	9	32	32
		1	1	9	1	1	9	9	32	32	0	0	0	0	9	9	32	32
Vinzons	1	4	4	267	4	4	267	267	987	987	0	0	0	0	267	267	987	987
		4	4	267	4	4	267	267	987	987	0	0	0	0	267	267	987	987
CAMARINES SUR	28	114	9,644	40,293	34	34	364	364	1,443	1,443	0	0	0	0	364	364	1,443	1,443
Baao	1	3	187	767	0	0	0	0	0	0	0	0	0	0	0	0	0	0
		3	187	767	0	0	0	0	0	0	0	0	0	0	0	0	0	0
Bombon	1	3	108	463	0	0	0	0	0	0	0	0	0	0	0	0	0	0
		3	108	463	0	0	0	0	0	0	0	0	0	0	0	0	0	0
Buhi	1	0	0	0	0	0	135	135	503	503	0	0	0	0	135	135	503	503
		0	0	0	0	0	135	135	503	503	0	0	0	0	135	135	503	503
Bula	1	1	37	152	2	2	3	3	17	17	0	0	0	0	3	3	17	17
		1	37	152	2	2	3	3	17	17	0	0	0	0	3	3	17	17

REGION PROVINCE CITY/ MUNICIPALITY BARANGAY		NO. OF AFFECTED			No. of ECs		Inside Evacuation Centers				Outside Evacuation Centers				TOTAL SERVED (CURRENT)			
		Brgys.	Families	Persons	CUM	NOW	Families		Persons		Families		Persons		Families		Persons	
							CUM	NOW	CUM	NOW	CUM	NOW	CUM	NOW	CUM	NOW	CUM	NOW
							(Inside + Outside)											
Cabusao	1	4	355	1,477	1	1	9	9	32	32	0	0	0	0	9	9	32	32
		4	355	1,477	1	1	9	9	32	32	0	0	0	0	9	9	32	32
Calabanga	1	4	306	1,254	3	3	51	51	184	184	0	0	0	0	51	51	184	184
		4	306	1,254	3	3	51	51	184	184	0	0	0	0	51	51	184	184
Camaligan	1	11	1,207	4,947	2	2	21	21	87	87	0	0	0	0	21	21	87	87
		11	1,207	4,947	2	2	21	21	87	87	0	0	0	0	21	21	87	87
Canaman	1	3	158	646	0	0	0	0	0	0	0	0	0	0	0	0	0	0
		3	158	646	0	0	0	0	0	0	0	0	0	0	0	0	0	0
Caramoan	1	1	21	85	0	0	0	0	0	0	0	0	0	0	0	0	0	0
		1	21	85	0	0	0	0	0	0	0	0	0	0	0	0	0	0
Gainza	1	8	579	2,376	3	3	7	7	18	18	0	0	0	0	7	7	18	18
		8	579	2,376	3	3	7	7	18	18	0	0	0	0	7	7	18	18
Garchitorena	1	5	280	1,146	5	5	32	32	153	153	0	0	0	0	32	32	153	153
		5	280	1,146	5	5	32	32	153	153	0	0	0	0	32	32	153	153
Lagonoy	1	2	161	659	0	0	0	0	0	0	0	0	0	0	0	0	0	0
		2	161	659	0	0	0	0	0	0	0	0	0	0	0	0	0	0
Libmanan	1	23	2,131	9,110	6	6	30	30	124	124	0	0	0	0	30	30	124	124
		23	2,131	9,110	6	6	30	30	124	124	0	0	0	0	30	30	124	124
Lupi	1	2	188	796	2	2	15	15	57	57	0	0	0	0	15	15	57	57
		2	188	796	2	2	15	15	57	57	0	0	0	0	15	15	57	57
Magarao	1	2	53	218	5	5	38	38	178	178	0	0	0	0	38	38	178	178
		2	53	218	5	5	38	38	178	178	0	0	0	0	38	38	178	178
Milaor	1	8	540	2,269	1	1	2	2	8	8	0	0	0	0	2	2	8	8
		8	540	2,269	1	1	2	2	8	8	0	0	0	0	2	2	8	8
Minalabac	1	5	522	2,142	0	0	0	0	0	0	0	0	0	0	0	0	0	0
		5	522	2,142	0	0	0	0	0	0	0	0	0	0	0	0	0	0
Nabua	1	2	143	586	0	0	0	0	0	0	0	0	0	0	0	0	0	0
		2	143	586	0	0	0	0	0	0	0	0	0	0	0	0	0	0
Pamplona	1	5	1,173	4,926	0	0	0	0	0	0	0	0	0	0	0	0	0	0
		5	1,173	4,926	0	0	0	0	0	0	0	0	0	0	0	0	0	0
Pasacao	1	3	400	1,678	1	1	8	8	39	39	0	0	0	0	8	8	39	39
		3	400	1,678	1	1	8	8	39	39	0	0	0	0	8	8	39	39

REGION PROVINCE CITY/ MUNICIPALITY BARANGAY		NO. OF AFFECTED			No. of ECs		Inside Evacuation Centers				Outside Evacuation Centers				TOTAL SERVED (CURRENT)					
		Brgys.	Families	Persons	CUM	NOW	Families		Persons		Families		Persons		(Inside + Outside)		Families		Persons	
							CUM	NOW	CUM	NOW	CUM	NOW	CUM	NOW	CUM	NOW	CUM	NOW	CUM	NOW
Presentacion	1	2	151	619	0	0	0	0	0	0	0	0	0	0	0	0	0	0	0	
		2	151	619	0	0	0	0	0	0	0	0	0	0	0	0	0	0	0	
Ragay	1	5	250	1,052	0	0	0	0	0	0	0	0	0	0	0	0	0	0	0	
		5	250	1,052	0	0	0	0	0	0	0	0	0	0	0	0	0	0	0	
Sagnay	1	0	0	0	0	0	8	8	21	21	0	0	0	0	8	8	21	21	21	
		0	0	0	0	0	8	8	21	21	0	0	0	0	8	8	21	21	21	
San Fernando	1	4	273	1,172	0	0	0	0	0	0	0	0	0	0	0	0	0	0	0	
		4	273	1,172	0	0	0	0	0	0	0	0	0	0	0	0	0	0	0	
San Jose	1	2	94	387	0	0	0	0	0	0	0	0	0	0	0	0	0	0	0	
		2	94	387	0	0	0	0	0	0	0	0	0	0	0	0	0	0	0	
Sipocot	1	2	253	1,063	0	0	0	0	0	0	0	0	0	0	0	0	0	0	0	
		2	253	1,063	0	0	0	0	0	0	0	0	0	0	0	0	0	0	0	
Siruma	1	2	31	125	1	1	1	1	3	3	0	0	0	0	1	1	3	3	3	
		2	31	125	1	1	1	1	3	3	0	0	0	0	1	1	3	3	3	
Tinambac	1	2	43	178	2	2	4	4	19	19	0	0	0	0	4	4	19	19	19	
		2	43	178	2	2	4	4	19	19	0	0	0	0	4	4	19	19	19	
NAGA	1	3	7	0	0	0	7	7	0	0	0	0	0	0	7	7	0	0	0	
Naga City	1	3	7	0	0	0	7	7	0	0	0	0	0	0	7	7	0	0	0	
		3	7	0	0	0	7	7	0	0	0	0	0	0	7	7	0	0	0	
REGION 6	14	74	16,991	50,652	30	30	1,078	1,078	4,015	4,015	168	168	545	545	1,246	1,246	4,560	4,560	4,560	
AKLAN	3	6	183	771	7	7	172	172	733	733	11	11	38	38	183	183	771	771	771	
Banga	1	2	12	45	1	1	2	2	10	10	10	10	35	35	12	12	45	45	45	
		2	12	45	1	1	2	2	10	10	10	10	35	35	12	12	45	45	45	
Libacao	1	1	135	550	4	4	135	135	550	550	0	0	0	0	135	135	550	550	550	
		1	135	550	4	4	135	135	550	550	0	0	0	0	135	135	550	550	550	
New Washington	1	3	36	176	2	2	35	35	173	173	1	1	3	3	36	36	176	176	176	
		3	36	176	2	2	35	35	173	173	1	1	3	3	36	36	176	176	176	
ANTIQUÉ	1	11	413	1,451	6	6	145	145	457	457	0	0	0	0	145	145	457	457	457	
Culasi	1	11	413	1,451	6	6	145	145	457	457	0	0	0	0	145	145	457	457	457	
		11	413	1,451	6	6	145	145	457	457	0	0	0	0	145	145	457	457	457	
CAPIZ	5	44	15,694	45,580	10	10	233	233	624	624	157	157	507	507	390	390	1,131	1,131	1,131	
Maayon	1	1	1	3	1	1	1	1	3	3	0	0	0	0	1	1	3	3	3	

REGION PROVINCE CITY/ MUNICIPALITY BARANGAY		NO. OF AFFECTED			No. of ECs		Inside Evacuation Centers				Outside Evacuation Centers				TOTAL SERVED (CURRENT)			
		Brgys.	Families	Persons	CUM	NOW	Families		Persons		Families		Persons		Families		Persons	
							CUM	NOW	CUM	NOW	CUM	NOW	CUM	NOW	CUM	NOW	CUM	NOW
							(Inside + Outside)											
		1	1	3	1	1	1	1	3	3	0	0	0	0	1	1	3	3
Jamindan	1	4	92	320	1	1	21	21	65	65	53	53	165	165	74	74	230	230
		4	92	320	1	1	21	21	65	65	53	53	165	165	74	74	230	230
Mambusao	1	26	15,101	43,437	0	0	0	0	0	0	0	0	0	0	0	0	0	0
		26	15,101	43,437	0	0	0	0	0	0	0	0	0	0	0	0	0	0
Cuartero	1	2	47	123	2	2	23	23	61	61	24	24	62	62	47	47	123	123
		2	47	123	2	2	23	23	61	61	24	24	62	62	47	47	123	123
Tapaz	1	11	453	1,697	6	6	188	188	495	495	80	80	280	280	268	268	775	775
		11	453	1,697	6	6	188	188	495	495	80	80	280	280	268	268	775	775
ILOILO	1	2	189	702	2	2	189	189	702	702	0	0	0	0	189	189	702	702
Passi	1	2	189	702	2	2	189	189	702	702	0	0	0	0	189	189	702	702
		2	189	702	2	2	189	189	702	702	0	0	0	0	189	189	702	702
NEGROS OCCIDENTAL	4	11	512	2,148	5	5	339	339	1,499	1,499	0	0	0	0	339	339	1,499	1,499
Calatrava	1	3	65	325	0	0	0	0	0	0	0	0	0	0	0	0	0	0
		3	65	325	0	0	0	0	0	0	0	0	0	0	0	0	0	0
San Carlos	1	6	337	1,483	4	4	337	337	1,483	1,483	0	0	0	0	337	337	1,483	1,483
		6	337	1,483	4	4	337	337	1,483	1,483	0	0	0	0	337	337	1,483	1,483
Enrique B. Magalona (Saravia)	1	1	90	242	0	0	0	0	0	0	0	0	0	0	0	0	0	0
		1	90	242	0	0	0	0	0	0	0	0	0	0	0	0	0	0
Sipalay	1	1	20	98	1	1	2	2	16	16	0	0	0	0	2	2	16	16
		1	20	98	1	1	2	2	16	16	0	0	0	0	2	2	16	16
REGION 7	12	18	405	1,699	19	13	453	102	1,804	321	6	6	39	39	459	108	1,843	360
CEBU	11	16	148	680	17	11	196	80	785	249	6	6	39	39	202	86	824	288
Cebu City	1	1	5	16	1	1	5	5	16	16	0	0	0	0	5	5	16	16
		1	5	16	1	1	5	5	16	16	0	0	0	0	5	5	16	16
Consolacion	1	1	3	9	0	0	0	0	0	0	3	3	9	9	3	3	9	9
		1	3	9	0	0	0	0	0	0	3	3	9	9	3	3	9	9
Mandaue City	1	2	64	281	4	1	103	39	401	120	0	0	0	0	103	39	401	120
		2	64	281	4	1	103	39	401	120	0	0	0	0	103	39	401	120
Minglanilla	1	1	8	46	1	1	8	8	46	46	2	2	12	12	10	10	58	58
		1	8	46	1	1	8	8	46	46	2	2	12	12	10	10	58	58
Liloan	1	2	18	95	4	0	18	0	95	0	0	0	12	12	18	0	107	12

REGION PROVINCE CITY/ MUNICIPALITY BARANGAY		NO. OF AFFECTED			No. of ECs		Inside Evacuation Centers				Outside Evacuation Centers				TOTAL SERVED (CURRENT)			
		Brgys.	Families	Persons	CUM	NOW	Families		Persons		Families		Persons		Families		Persons	
							CUM	NOW	CUM	NOW	CUM	NOW	CUM	NOW	CUM	NOW	CUM	NOW
							(Inside + Outside)											
		2	18	95	4	0	18	0	95	0	0	0	12	12	18	0	107	12
Toledo City	1	2	12	44	1	0	11	0	38	0	1	1	6	6	12	1	44	6
		2	12	44	1	0	11	0	38	0	1	1	6	6	12	1	44	6
Balamban	1	1	10	81	1	1	10	0	81	0	0	0	0	0	10	0	81	0
		1	10	81	1	1	10	0	81	0	0	0	0	0	10	0	81	0
Bantayan	1	1	1	4	1	4	1	1	4	4	0	0	0	0	1	1	4	4
		1	1	4	1	4	1	1	4	4	0	0	0	0	1	1	4	4
Asturias	1	1	1	7	1	1	1	1	7	1	0	0	0	0	1	1	7	1
		1	1	7	1	1	1	1	7	1	0	0	0	0	1	1	7	1
San Francisco	1	2	12	35	1	0	25	12	35	0	0	0	0	0	25	12	35	0
		2	12	35	1	0	25	12	35	0	0	0	0	0	25	12	35	0
Compostela	1	2	14	62	2	2	14	14	62	62	0	0	0	0	14	14	62	62
		2	14	62	2	2	14	14	62	62	0	0	0	0	14	14	62	62
NEGROS ORIENTAL	1	2	257	1,019	2	2	257	22	1,019	72	0	0	0	0	257	22	1,019	72
Guihulngan	1	2	257	1,019	2	2	257	22	1,019	72	0	0	0	0	257	22	1,019	72
		2	257	1,019	2	2	257	22	1,019	72	0	0	0	0	257	22	1,019	72
REGION 9	8	8	155	743	0	0	0	0	0	0	0	0	0	0	0	0	0	0
ZAMBOANGA DEL NORTE	6	6	35	143	0	0	0	0	0	0	0	0	0	0	0	0	0	0
Siocon	5	5	25	109	0	0	0	0	0	0	0	0	0	0	0	0	0	0
JP Brillanmtes		1	0	8	0	0	0	0	0	0	0	0	0	0	0	0	0	0
New Lituban		1	0	7	0	0	0	0	0	0	0	0	0	0	0	0	0	0
Poblacion		1	24	84	0	0	0	0	0	0	0	0	0	0	0	0	0	0
M. Francisco		1	1	5	0	0	0	0	0	0	0	0	0	0	0	0	0	0
Manao		1	0	5	0	0	0	0	0	0	0	0	0	0	0	0	0	0
Sirawai	1	1	10	34	0	0	0	0	0	0	0	0	0	0	0	0	0	0
Sirawai Proper		1	10	34	0	0	0	0	0	0	0	0	0	0	0	0	0	0
ZAMBOANGA DEL SUR	2	2	120	600	0	0	0	0	0	0	0	0	0	0	0	0	0	0
Zamboanga City	2	2	120	600	0	0	0	0	0	0	0	0	0	0	0	0	0	0
Ayala		1	20	100	0	0	0	0	0	0	0	0	0	0	0	0	0	0
Tulungatong		1	100	500	0	0	0	0	0	0	0	0	0	0	0	0	0	0
REGION 11	1	1	15	75	0	0	0	0	0	0	0	0	0	0	0	0	0	0
DAVAO ORIENTAL	1	1	15	75	0	0	0	0	0	0	0	0	0	0	0	0	0	0

REGION PROVINCE CITY/ MUNICIPALITY BARANGAY		NO. OF AFFECTED			No. of ECs		Inside Evacuation Centers				Outside Evacuation Centers				TOTAL SERVED (CURRENT)				
		Brgys.	Families	Persons	CUM	NOW	Families		Persons		Families		Persons		Families		Persons		
							CUM	NOW	CUM	NOW	CUM	NOW	CUM	NOW	CUM	NOW	CUM	NOW	
(Inside + Outside)																			
Lupon	1	1	15	75	0	0	0	0	0	0	0	0	0	0	0	0	0	0	0
Poblacion		1	15	75	0	0	0	0	0	0	0	0	0	0	0	0	0	0	0
REGION 12	15	98	22,425	89,649	16	15	397	392	1,430	1,406	421	421	1,668	1,668	818	813	3,098	3,074	
SARANGANI	5	14	367	1,468	4	3	48	43	196	172	232	232	928	928	280	275	1,124	1,100	
Alabel	1	2	92	368	0	0	0	0	0	0	0	0	0	0	0	0	0	0	0
		2	92	368	0	0	0	0	0	0	0	0	0	0	0	0	0	0	0
Malapatan	1	3	46	184	2	2	43	43	172	172	3	3	12	12	46	46	184	184	
		3	46	184	2	2	43	43	172	172	3	3	12	12	46	46	184	184	
Kiamba	1	4	19	76	0	0	0	0	0	0	19	19	76	76	19	19	76	76	
		4	19	76	0	0	0	0	0	0	19	19	76	76	19	19	76	76	
Maasim	1	2	6	24	1	0	5	0	24	0	6	6	24	24	11	6	48	24	
		2	6	24	1	0	5	0	24	0	6	6	24	24	11	6	48	24	
Glan	1	3	204	816	1	1	0	0	0	0	204	204	816	816	204	204	816	816	
		3	204	816	1	1	0	0	0	0	204	204	816	816	204	204	816	816	
SULTAN KUDARAT	3	30	19,622	78,370	5	5	88	88	164	164	175	175	700	700	263	263	864	864	
Kalamansig	1	8	233	814	3	3	58	58	114	114	175	175	700	700	233	233	814	814	
		8	233	814	3	3	58	58	114	114	175	175	700	700	233	233	814	814	
Lebak	1	19	19,259	77,036	0	0	0	0	0	0	0	0	0	0	0	0	0	0	
		19	19,259	77,036	0	0	0	0	0	0	0	0	0	0	0	0	0	0	
Palimbang	1	3	130	520	2	2	30	30	50	50	0	0	0	0	30	30	50	50	
		3	130	520	2	2	30	30	50	50	0	0	0	0	30	30	50	50	
SOUTH COTABATO	2	3	70	282	1	1	61	61	256	256	9	9	26	26	70	70	282	282	
Lake Sebu	1	1	0	0	0	0	0	0	0	0	0	0	0	0	0	0	0	0	
		1	0	0	0	0	0	0	0	0	0	0	0	0	0	0	0	0	
General Santos (Dadiangas)	1	2	70	282	1	1	61	61	256	256	9	9	26	26	70	70	282	282	
		2	70	282	1	1	61	61	256	256	9	9	26	26	70	70	282	282	
COTABATO	5	51	2,366	9,529	6	6	200	200	814	814	5	5	14	14	205	205	828	828	
Pigcawayan	1	15	500	2,000	0	0	0	0	0	0	0	0	0	0	0	0	0	0	
		15	500	2,000	0	0	0	0	0	0	0	0	0	0	0	0	0	0	
Libungan	1	7	1,741	6,964	4	4	178	178	712	712	0	0	0	0	178	178	712	712	
		7	1,741	6,964	4	4	178	178	712	712	0	0	0	0	178	178	712	712	
Aleosan	1	1	98	441	0	0	0	0	0	0	0	0	0	0	0	0	0	0	

REGION PROVINCE CITY/ MUNICIPALITY BARANGAY		NO. OF AFFECTED			No. of ECs		Inside Evacuation Centers				Outside Evacuation Centers				TOTAL SERVED (CURRENT)			
		Brgys.	Families	Persons	CUM	NOW	Families		Persons		Families		Persons		Families		Persons	
							CUM	NOW	CUM	NOW	CUM	NOW	CUM	NOW	CUM	NOW	CUM	NOW
		(Inside + Outside)																
		1	98	441	0	0	0	0	0	0	0	0	0	0	0	0	0	0
Alamada	1	6	5	22	0	0	0	0	0	0	5	5	14	14	5	5	14	14
		6	5	22	0	0	0	0	0	0	5	5	14	14	5	5	14	14
Midsayap	1	22	22	102	2	2	22	22	102	102	0	0	0	0	22	22	102	102
		22	22	102	2	2	22	22	102	102	0	0	0	0	22	22	102	102
CARAGA	1	3	108	456	4	4	78	78	308	308	30	30	148	148	108	108	456	456
BUTUAN CITY	1	3	108	456	4	4	78	78	308	308	30	30	148	148	108	108	456	456
Butuan	1	3	108	456	4	4	78	78	308	308	30	30	148	148	108	108	456	456
	3	3	108	456	4	4	78	78	308	308	30	30	148	148	108	108	456	456

CASUALTIES as of (October 29, 2022 02:00)

PROVINCE CITY /MUNICIPALITY BARANGAY	QTY	SURNAME	FIRST NAME	MIDDLE NAME	AGE	SEX	ADDRESS	CAUSE	REMARKS	SOURCE OF DATA	VALIDATED
INJURED/ ILL	2										
REGION 12	2										
SARANGANI	2										
Maasim	2										
Kablacan		Bicora	Manilyn		35	Female	Brgy. Kablacan, Maasim, Sarangani	The house was hit by fallen coconut trees		PDRRMO Sarangani	Yes
		Bicora	May Ann		17	Female	Brgy. Kablacan, Maasim, Sarangani	The house was hit by fallen coconut trees		PDRRMO Sarangani	Yes

ROADS AND BRIDGES as of (October 29, 2022 02:00)

REGION PROVINCE CITY /MUNICIPALITY BARANGAY		TYPE	CLASSIFICATION	ROAD SECTION/BRIDGE	STATUS	DATE REPORTED (passable)	TIME REPORTED (passable)	DATE REPORTED (not passable)	TIME REPORTED (not passable)	REMARKS
GRAND TOTAL	89									
REGION 2	5									
ISABELA	3									
Ilagan	1									
		Bridge	City/Municipality	Baculud Overflow Bridge	NPATV - NOT PASSABLE ALL TYPES VEHICLES			28 October 2022	01:00 pm	Due to river swelling
Cabagan	2									
		Bridge	City/Municipality	Cansan-Bagutari Overflow Bridge	NPATV - NOT PASSABLE ALL TYPES VEHICLES			28 October 2022	02:40 pm	Due to river swelling
		Bridge	City/Municipality	Sta. Maria-Cabagan Overflow Bridge	NPATV - NOT PASSABLE ALL TYPES VEHICLES			28 October 2022	04:29 pm	Due to River Swelling
QUIRINO	1									
Nagtipunan	1									
		Road	National (primary)	La Conwap Detour Road, La Conwap River along Jct Ab bag-Nagtipunan-Nueva Vizcaya Road (via Dupax), K0442+820	NPATV - NOT PASSABLE ALL TYPES VEHICLES			28 October 2022	06:00 pm	High water elevation, No alternate route going to Barangay Keat, Nagtipunan Quirino
NUEVA VIZCAYA	1									
Villaverde (Ibung)	1									
		Bridge	Barangay	Bergonia Bridge	PTLV - PASSABLE TO LIGHT VEHICLES			28 October 2022	05:00 pm	Eroded base of the bridge due to flooding. Rerouting at Balacquit bridge. Not passable to Heavy Vehicles
REGION 5	28									
CAMARINES NORTE	3									
Daet	2									
Brgy. San Isidro		Road		Purok 6 and 7	NPATV - NOT PASSABLE ALL TYPES VEHICLES			28 October 2022	10:54 am	

REGION PROVINCE CITY /MUNICIPALITY BARANGAY		TYPE	CLASSIFICATION	ROAD SECTION/BRIDGE	STATUS	DATE REPORTED (passable)	TIME REPORTED (passable)	DATE REPORTED (not passable)	TIME REPORTED (not passable)	REMARKS
Brgy. Camambugan		Road		Purok 3	NPATV - NOT PASSABLE ALL TYPES VEHICLES			28 October 2022	11:00 am	
Basud	1									
Brgy. Mantugawe		Road		Mantugawe-Binatagan Road	NPLV - NOT PASSABLE LIGHT VEHICLES			28 October 2022	10:00 am	Not passable to vehicles only. With available hanging bridge that can be used by the residents
CAMARINES SUR	25									
Presentacion	2									
Brgy. Sta. Maria		Road		Sitio Angculan	OLP - ONE LANE PASSABLE	27 October 2022				DPWH Maintenance Crew and Equipment are now deployed for possible rescue and to install warning signs.
Brgy. Pagsangaan		Road			NPLV - NOT PASSABLE LIGHT VEHICLES	27 October 2022				
Lupi	8									
Brgy. San Pedro-Poblacion		Road		San Pedro-Poblacion spillway	NPATV - NOT PASSABLE ALL TYPES VEHICLES			27 October 2022		
Brgy. Polantuna to Alanao		Road		Polantuna to Alanao spillway	NPATV - NOT PASSABLE ALL TYPES VEHICLES			27 October 2022		
Brgy. Poblacion to Barrera Jr.		Road		Poblacion to Barrera Jr. spillway	NPATV - NOT PASSABLE ALL TYPES VEHICLES			27 October 2022		
Brgy. Napolidan		Bridge		Napolidan spillway	NPATV - NOT PASSABLE ALL TYPES VEHICLES			27 October 2022		
Brgy. Colacling to Bulawan Jr.		Road		Colacling to Bulawan Jr. spillway	NPATV - NOT PASSABLE ALL TYPES VEHICLES			27 October 2022		
Brgy. San Rafael Sur		Road		San Rafael Sur to San Pedro Spillway	NPATV - NOT PASSABLE ALL TYPES VEHICLES			28 October 2022	12:00 pm	

REGION PROVINCE CITY /MUNICIPALITY BARANGAY		TYPE	CLASSIFICATION	ROAD SECTION/BRIDGE	STATUS	DATE REPORTED (passable)	TIME REPORTED (passable)	DATE REPORTED (not passable)	TIME REPORTED (not passable)	REMARKS
Brgy. Colacling		Road		Colacling Road	OLP - ONE LANE PASSABLE	28 October 2022	12:00 pm			
Brgy. Colacling		Road		Rolando Andaya Highway	OLP - ONE LANE PASSABLE	27 October 2022				Installed safety devices, closed the half lane. Source: DPWH
Del Gallego	1									
Brgy. Mansalaya - Kinalangan		Road		Mansalaya - Kinalangan spillway	NPATV - NOT PASSABLE ALL TYPES VEHICLES			27 October 2022		
Pasacao	1									
Brgy. Macad		Road		Macad spillway	NPATV - NOT PASSABLE ALL TYPES VEHICLES			27 October 2022		
Caramoan	1									
Brgy. Terogo to Ilawod		Road		Terogo to Ilawod spillway	NPATV - NOT PASSABLE ALL TYPES VEHICLES			27 October 2022		
Nabua	1									
Brgy. Sta. Elena Baras		Road		Sta. Elena Baras spillway	NPATV - NOT PASSABLE ALL TYPES VEHICLES			27 October 2022		
Baao	3									
Brgy. Iyagan		Road		Iyagan spillway	NPATV - NOT PASSABLE ALL TYPES VEHICLES			27 October 2022		
Brgy. Pugay		Road		Pugay spillway	NPATV - NOT PASSABLE ALL TYPES VEHICLES			27 October 2022		
Brgy. Sta. Elena		Road		Waras Spillway	NPATV - NOT PASSABLE ALL TYPES VEHICLES			28 October 2022	12:00 pm	
San Jose	1									
Brgy. Adiangao		Road		Along national road	OLP - ONE LANE PASSABLE	27 October 2022				Source: PDRMO Cam Sur
Garchitorena	1									

REGION PROVINCE CITY /MUNICIPALITY BARANGAY		TYPE	CLASSIFICATION	ROAD SECTION/BRIDGE	STATUS	DATE REPORTED (passable)	TIME REPORTED (passable)	DATE REPORTED (not passable)	TIME REPORTED (not passable)	REMARKS
Brgy. Bahi		Road		Bahi to Garchitorena Spillway	NPATV - NOT PASSABLE ALL TYPES VEHICLES			27 October 2022		Source: PDRRMO Cam Sur
Iriga	3									
Brgy. San Jose		Road		San Jose Spillway	NPATV - NOT PASSABLE ALL TYPES VEHICLES			27 October 2022		Source: PDRRMO Cam Sur
Brgy. Sta. Maria		Road		Sta. Maria Spillway	NPATV - NOT PASSABLE ALL TYPES VEHICLES			27 October 2022		Source: PDRRMO Cam Sur
Brgy. Sta. Teresita		Road		Sta. Teresita Spillway	NPATV - NOT PASSABLE ALL TYPES VEHICLES			27 October 2022		Source: PDRRMO Cam Sur
Pili	1									
Brgy. Sto. Niño-Curry		Road		Sto. Niño-Curry spillway	NPATV - NOT PASSABLE ALL TYPES VEHICLES			28 October 2022	12:00 pm	
Tigaon	1									
Brgy. Casuna		Road		Brgy. Casuna-Tagas Road	NPATV - NOT PASSABLE ALL TYPES VEHICLES			28 October 2022	12:00 pm	
Lagonoy	1									
Brgy. Adinagao		Road		Lagonoy-Presentation Road	OLP - ONE LANE PASSABLE	27 October 2022				Removal of soil debris and tree branches along Lagonoy-Presentation (K0520+750) as of 2PM source DPWH
REGION 6	32									
NEGROS OCCIDENTAL	5									
San Carlos	4									
Barangay Guadalupe		Road	City/Municipality		NPATV - NOT PASSABLE ALL TYPES VEHICLES			26 October 2022	03:00 pm	HC Rigor, Locsin corner Broce St., Panoolan
Barangay 1		Road	City/Municipality		NPATV - NOT PASSABLE ALL TYPES VEHICLES			26 October 2022	03:00 pm	SMCI Compound, St. Charles

REGION PROVINCE CITY /MUNICIPALITY BARANGAY		TYPE	CLASSIFICATION	ROAD SECTION/BRIDGE	STATUS	DATE REPORTED (passable)	TIME REPORTED (passable)	DATE REPORTED (not passable)	TIME REPORTED (not passable)	REMARKS
Barangay Rizal		Road	City/Municipality		NPATV - NOT PASSABLE ALL TYPES VEHICLES			26 October 2022	03:00 pm	Phase 3, plaza square
Barangay Palampas		Road	City/Municipality		NPATV - NOT PASSABLE ALL TYPES VEHICLES			26 October 2022	03:00 pm	CL Ledesma Avenue
Sipalay	1									
Brgy Manlucahoc		Road	Barangay		PTLV - PASSABLE TO LIGHT VEHICLES	27 October 2022			06:00 pm	
ILOILO	1									
Dingle	1									
Siniba-an and Calicutang		Bridge	Barangay	Siniba-an-Calicutang Bridge	NPATV - NOT PASSABLE ALL TYPES VEHICLES			27 October 2022		
CAPIZ	23									
Cuartero	1									
Brgy. Angub		Road	Barangay		NPATV - NOT PASSABLE ALL TYPES VEHICLES			28 October 2022	05:00 pm	road going to Dumalag NOT passable to All vehicles
Dumalag	2									
Brgy. Sto. Angel		Road	Barangay		NPATV - NOT PASSABLE ALL TYPES VEHICLES			27 October 2022	02:00 pm	road going to Mait Bridged NOT passable to ALL types of vehicles
Brgy. Mait		Bridge	Barangay		NPATV - NOT PASSABLE ALL TYPES VEHICLES			27 October 2022	02:00 pm	Temporary closure
Sigma	3									
Barangay Bangonbangan		Road	Barangay		NPATV - NOT PASSABLE ALL TYPES VEHICLES			27 October 2022	02:00 pm	
Barangay Pagbunitan		Road	Barangay		NPATV - NOT PASSABLE ALL TYPES VEHICLES			27 October 2022	02:00 pm	
Brgy. Pob. Norte		Road	Barangay		NPATV - NOT PASSABLE ALL TYPES VEHICLES			27 October 2022	02:00 pm	

REGION PROVINCE CITY /MUNICIPALITY BARANGAY		TYPE	CLASSIFICATION	ROAD SECTION/BRIDGE	STATUS	DATE REPORTED (passable)	TIME REPORTED (passable)	DATE REPORTED (not passable)	TIME REPORTED (not passable)	REMARKS
Jamindan	7									
Brgy. Caridad		Road	Barangay		NPATV - NOT PASSABLE ALL TYPES VEHICLES			27 October 2022	02:00 pm	
Brgy. Fe		Road	Barangay		NPATV - NOT PASSABLE ALL TYPES VEHICLES			27 October 2022	02:00 pm	
Brgy. Pangabat		Road	Barangay		NPATV - NOT PASSABLE ALL TYPES VEHICLES			27 October 2022	02:00 pm	
Brgy. Agcagay		Road	Barangay		NPATV - NOT PASSABLE ALL TYPES VEHICLES			27 October 2022	02:00 pm	
Brgy. Pangabuan		Road	Barangay		NPLV - NOT PASSABLE LIGHT VEHICLES			27 October 2022	02:00 pm	
Brgy. Milan		Road	Barangay		NPATV - NOT PASSABLE ALL TYPES VEHICLES			27 October 2022	02:00 pm	Sitio Kalipawa Ilaya and Sitio Ilawod
Brgy. San Jose		Road	Barangay		NPATV - NOT PASSABLE ALL TYPES VEHICLES			27 October 2022	02:00 pm	Sitio Nahalong
Mambusao	1									
Brgy. Bitsihan, Tumalalud		Road	Barangay		NPATV - NOT PASSABLE ALL TYPES VEHICLES			27 October 2022	02:00 pm	
Tapaz	4									
Brgy. San Nicolas		Road	Barangay		NPATV - NOT PASSABLE ALL TYPES VEHICLES			27 October 2022	02:00 pm	
Brgy. Candelaria		Road	Barangay		NPATV - NOT PASSABLE ALL TYPES VEHICLES			27 October 2022	02:00 pm	
Brgy. Initan		Road	Barangay		NPATV - NOT PASSABLE ALL TYPES VEHICLES			27 October 2022	02:00 pm	

REGION PROVINCE CITY /MUNICIPALITY BARANGAY		TYPE	CLASSIFICATION	ROAD SECTION/BRIDGE	STATUS	DATE REPORTED (passable)	TIME REPORTED (passable)	DATE REPORTED (not passable)	TIME REPORTED (not passable)	REMARKS
Brgy. Daan Banwa		Road	Barangay		NPATV - NOT PASSABLE ALL TYPES VEHICLES			27 October 2022	02:00 pm	
Dumarao	3									
Brgy. Tinayayan		Road	Barangay		NPLV - NOT PASSABLE LIGHT VEHICLES			28 October 2022		Unpassable - Sitio Riverside from Kalahi footbridge area road to Sitio Bay-ang, Calapawan road
Brgy. Lawaan		Road	Barangay		PATV - PASSABLE ALL TYPES VEHICLES			28 October 2022		Overflow
Brgy. Pob. Illawood		Road	Barangay		NPLV - NOT PASSABLE LIGHT VEHICLES			28 October 2022		Janguslob and Guinotos - overflow
Maayon	2									
Brgy. Fernandez		Road	Barangay		NPLV - NOT PASSABLE LIGHT VEHICLES			28 October 2022		flooded residential, ricefields and roads
Brgy. Old Guia		Road	Barangay		NPATV - NOT PASSABLE ALL TYPES VEHICLES			28 October 2022		flooded box culvert
AKLAN	3									
Libacao	1									
Barangay Julita		Road	Barangay		NPATV - NOT PASSABLE ALL TYPES VEHICLES			27 October 2022		with reported landslide
Altavas	1									
Barangay Dalipdip		Road	National (primary)		NPLV - NOT PASSABLE LIGHT VEHICLES			27 October 2022		flooded areas
Madalag	1									
Barangay Alaminos		Road	Barangay		PTLV - PASSABLE TO LIGHT VEHICLES	27 October 2022				with reported landslide
REGION 7	2									
CEBU	2									
Cebu City	2									
Sitio Kabayuan, Brgy Agsungot		Road	Barangay			28 October 2022				Unpassable

REGION PROVINCE CITY /MUNICIPALITY BARANGAY		TYPE	CLASSIFICATION	ROAD SECTION/BRIDGE	STATUS	DATE REPORTED (passable)	TIME REPORTED (passable)	DATE REPORTED (not passable)	TIME REPORTED (not passable)	REMARKS
Sito Cabatbatan, Brgy Pamutan		Road	Barangay			27 October 2022				Unpassable
REGION 8	8									
EASTERN SAMAR	1									
Taft	1									
		Road	National (primary)	Wright-Taft-Borongon Road	NPATV - NOT PASSABLE ALL TYPES VEHICLES			28 October 2022		Road is temporary closed to traffic as of 10 AM of October 28, 2022 for possible occurrence of landslide. Alternate Route: Take Jct. Buenavis ta-Lawaan-Marabut Road
LEYTE	3									
Baybay	1									
Pamotosan		Road	National (primary)	Tacloban-Baybay South Road	OLP - ONE LANE PASSABLE			28 October 2022		One lane passable as of 2PM of October 28, 2022
Hilongos	1									
Talisay to Catandog II		Road	National (primary)	Ormoc-Baybay-Southern Leyte Bdry. Rd.	NPLV - NOT PASSABLE LIGHT VEHICLES			28 October 2022		Not Passable to Light Vehicles as of 2PM of October 28, 2022. Alternate Route: Ormoc-Palo-Abuyog-Mahaplag-Sogod; Tacloban-Mahaplag-Sogod
Bato	1									
Anahawan		Road	National (primary)	Bato-Bontoc Road, K1107+(-1154)-K1121+170	NPLV - NOT PASSABLE LIGHT VEHICLES			28 October 2022		Not Passable to Light Vehicles as of 2PM of October 28, 2022. Alternate Route: Ormoc-Palo-Abuyog-Mahaplag-Sogod; Tacloban-Mahaplag-Sogod
BILIRAN	4									
Naval	4									

REGION PROVINCE CITY /MUNICIPALITY BARANGAY		TYPE	CLASSIFICATION	ROAD SECTION/BRIDGE	STATUS	DATE REPORTED (passable)	TIME REPORTED (passable)	DATE REPORTED (not passable)	TIME REPORTED (not passable)	REMARKS
		Bridge	National (primary)	Biliran-Naval Road Section Catmon Detour Bridge K1019+581	NPATV - NOT PASSABLE ALL TYPES VEHICLES			28 October 2022		Not Passable to all types of vehicles as of 2:20 PM Alternate Route: Naval-Caibiran Cross Country Road-Cabucgayan-Biliran
		Road	National (primary)	Biliran-Naval Road Section K1021+700	NPLV - NOT PASSABLE LIGHT VEHICLES			28 October 2022		Not Passable to all light vehicles as of 2:20 PM Alternate Route: Naval-Caibiran Cross Country Road-Cabucgayan-Biliran
		Bridge	National (primary)	Caraycaray Detour Bridge	NPATV - NOT PASSABLE ALL TYPES VEHICLES			28 October 2022		Not Passable to all types of vehicles as of 2:30 PM Alternate Route: Naval-Caibiran Cross Country Road-Cabucgayan-Biliran
Sabang		Road	National (primary)	Naval-Almeria Road Section K1026+000 - K1038+000 Brgy. Sabang K1029+800	NPLV - NOT PASSABLE LIGHT VEHICLES			28 October 2022		Not Passable to all light vehicles as of 2:20 PM Alternate Route: Naval-Caibiran Cross Country Road-Cabucgayan-Biliran
REGION 12	11									
SULTAN KUDARAT	8									
Lebak	1									
Pansud		Road		Awang Upi-Lebak-Kalamansig-Palimbang-Sarangani Road	OLP - ONE LANE PASSABLE	28 October 2022		28 October 2022		Soil collapse, Installation of early warning signs
Kalamansig	4									
		Road	National (tertiary)	Brgy Pansud-Brgy Bolebak	NPATV - NOT PASSABLE ALL TYPES VEHICLES			27 October 2022	07:00 pm	

REGION PROVINCE CITY /MUNICIPALITY BARANGAY		TYPE	CLASSIFICATION	ROAD SECTION/BRIDGE	STATUS	DATE REPORTED (passable)	TIME REPORTED (passable)	DATE REPORTED (not passable)	TIME REPORTED (not passable)	REMARKS
Brgy. Sta Clara		Bridge		K1960+479, Sebayor Bridge	OLP - ONE LANE PASSABLE			28 October 2022		Scoured Approached A, Installation of early warning signs
Brgy Sta Clara		Bridge		K1960+600-K1962+900 (intermittent section)	OLP - ONE LANE PASSABLE			28 October 2022		Soil collapse, Installation of early warning signs
Brgy Sta Clara		Bridge		K1963+000	PTLV - PASSABLE TO LIGHT VEHICLES			28 October 2022		
Palimbang	3									
		Bridge	National (tertiary)	Brgy Baranayan	NPATV - NOT PASSABLE ALL TYPES VEHICLES			27 October 2022	07:00 pm	
		Road	National (tertiary)	Brgy Namat	NPATV - NOT PASSABLE ALL TYPES VEHICLES			27 October 2022	07:00 pm	
Baranayan		Bridge	Barangay	K2021+682, Baranayan Bridge	NPATV - NOT PASSABLE ALL TYPES VEHICLES			28 October 2022		Scoured Approached B, Installation of early warning signs
COTABATO	2									
Pigcawayan	1									
Manuangan		Road	National (tertiary)	Davao Cotabato Road	PATV - PASSABLE ALL TYPES VEHICLES	28 October 2022	01:00 pm	28 October 2022	08:00 pm	Flooding
Carmen	1									
Kitulaan		Road		bukidnon Cotabato Road	OLP - ONE LANE PASSABLE	28 October 2022	11:00 am	28 October 2022		Fallen Trees
SARANGANI	1									
Kiamba	1									
		Road		Sarangani-Sultan Kudarat Coastal Road	PATV - PASSABLE ALL TYPES VEHICLES	28 October 2022				Scoured shoulder and seawall due to storm surge Deployed maintenance crew to clear silt, install warning signs and guide motorist, direct traffic flow
CARAGA	1									
BUTUAN CITY	1									

REGION PROVINCE CITY /MUNICIPALITY BARANGAY		TYPE	CLASSIFICATION	ROAD SECTION/BRIDGE	STATUS	DATE REPORTED (passable)	TIME REPORTED (passable)	DATE REPORTED (not passable)	TIME REPORTED (not passable)	REMARKS
Butuan	1									
MJ Santos		Road	National (primary)	K1262+0080 to K1262+0080 Brgy. MJ Santos, Butuan City, Agusan del Norte	PATV - PASSABLE ALL TYPES VEHICLES	26 October 2022	04:12 pm			Road Slip. Limited Access (Passable) At least one (1) lane for All Types of Vehicles
BARMM	2									
MAGUINDANAO	2									
Datu Odin Sinsuat (Dinaig)	1									
Kurintem		Bridge	Barangay	Kurintem Bridge	NPATV - NOT PASSABLE ALL TYPES VEHICLES			28 October 2022	08:35 am	
Datu Blah T. Sinsuat	1									
Tapian		Bridge	Barangay	Tapian Bridge	NPATV - NOT PASSABLE ALL TYPES VEHICLES			28 October 2022	09:00 am	Collapsed

POWER as of (October 29, 2022 02:00)

REGION PROVINCE CITY /MUNICIPALITY BARANGAY		TYPE	SERVICE PROVIDER	DATE OF INTERRUPTION/ OUTAGE	TIME OF INTERRUPTION/ OUTAGE	DATE RESTORED	TIME RESTORED	REMARKS
GRAND TOTAL	12							
REGION 5	6							
MASBATE	6							
Batuan	1							
All Barangays		Interruption	TICELCO	28 October 2022	06:00			
Claveria	1							
All Barangays		Interruption	LGU	28 October 2022				
Palanas	1							
All Barangays		Interruption	MASELCO	27 October 2022	17:30			
Pio V. Corpuz (Limbuhan)	1							
All Barangays		Interruption	MASELCO	28 October 2022	06:45			
Uson	1							
All Barangays		Interruption	MASELCO	28 October 2022	03:00			

REGION PROVINCE CITY /MUNICIPALITY BARANGAY		TYPE	SERVICE PROVIDER	DATE OF INTERRUPTION/ OUTAGE	TIME OF INTERRUPTION/ OUTAGE	DATE RESTORED	TIME RESTORED	REMARKS
Dimasalang	1							
All Barangays		Interruption	MASELCO	27 October 2022	17:30			
REGION 6	2							
NEGROS OCCIDENTAL	2							
Sipalay	1							
Brgy Manlucahoc		Outage		26 October 2022				The source of electricity at Santo Niño, Sitio Dung-I, Brgy Manlucahoc, Sipalay City is solar power.
San Carlos	1							
		Interruption		26 October 2022				Preventive power interruptions on several flooded areas
REGION 7	2							
CEBU	2							
Carcar	1							
Danao II, Valencia		Interruption	CEBECO	28 October 2022	23:30	28 October 2022	13:30	Power restored
Guadalupe, Carcar		Interruption	CEBECO	28 October 2022	13:30			CEBECO Informed
Cebu City	1							
Portion of E Sabellano St and Antuwanga Road Guadalupe		Interruption	VECO	26 October 2022	16:47	26 October 2022	17:50	Power restored
Portion of CA, Binocot, Mabini, Paril, Tabla, Panas		Interruption	VECO	28 October 2022	10:56	28 October 2022	01:58	
REGION 12	2							
SARANGANI	1							
Kiamba	1							
		Outage		27 October 2022	19:00	28 October 2022	08:00	
		Outage		28 October 2022	15:00			Not yet restored
SULTAN KUDARAT	1							
Palimbang	1							
		Interruption						

WATER SUPPLY as of (October 29, 2022 02:00)

REGION PROVINCE CITY /MUNICIPALITY BARANGAY		TYPE	SERVICE PROVIDER	DATE OF INTERRUPTION/ OUTAGE	TIME OF INTERRUPTION/ OUTAGE	DATE RESTORED	TIME RESTORED	REMARKS
GRAND TOTAL	2							
REGION 6	1							
NEGROS OCCIDENTAL	1							
Sipalay	1							
Brgy Manlucahoc		Public		27 October 2022				The source of water supply at Santo Niño, Sitio Dung-I, Brgy Manlucahoc, Sipalay City was interrupted due to inaccessibility of road.
BARMM	1							
MAGUINDANAO	1							
Datu Odin Sinsuat (Dinaig)	1							
Awang		Public	Metro Cotabato Water District	27 October 2022	12:00 am			

STATUS OF FLIGHTS as of (October 29, 2022 02:00)

REGION PROVINCE CITY /MUNICIPALITY BARANGAY		AIRPORT	AIRLINE	TYPE	FLIGHT NO	ROUTE	DATE CANCELLED	TIME CANCELLED	DATE RESUMED	TIME RESUMED	REMARKS
GRAND TOTAL	5										
REGION 5	5										
CATANDUANES	2										
Virac	2										
		Virac Airport	Cebu Pacific	Domestic	DG 6163	MNL-VRC	28 October 2022	06:20			
		Virac Airport	Cebu Pacific	Domestic	DG 6164	VRC-MNL	28 October 2022	08:05			
MASBATE	3										
Masbate City	3										
		Masbate Airport	Cebu Pacific	Domestic	DG 6177	MNL-MBT	28 October 2022	05:50			
		Masbate Airport	Cebu Pacific	Domestic	DG 6179	MNL-MBT	28 October 2022	08:15			
		Masbate Airport	Cebu Pacific	Domestic	DG 6178	MBT-MNL	28 October 2022	07:40			

STATUS OF SEAPORTS as of (October 29, 2022 02:00)

REGION PROVINCE CITY /MUNICIPALITY BARANGAY		NAME OF PORT	STATUS	DATE REPORTED (Non-Operational)	TIME REPORTED (Non-Operational)	DATE REPORTED (Operational)	TIME REPORTED (Operational)	REMARKS
GRAND TOTAL	58							
CALABARZON	13							
QUEZON	12							
Atimonan	1							
		Atimonan Port	Non-Operational	28 October 2022	11:00			
Alabat	1							
		Alabat Port	Non-Operational	28 October 2022	11:00			
Guinayangan	1							
			Non-Operational	28 October 2022	11:00			
Gumaca	1							
		Salome Port	Non-Operational	28 October 2022	11:00			
San Andres	1							
		San Andres Port	Non-Operational	28 October 2022	11:00			
Polillo	1							
		Port of Polillo	Non-Operational	28 October 2022	10:06			
Lucena	1							
		Dalahican Port	Non-Operational	27 October 2022	17:00			
Real	1							
		Real Port	Non-Operational	28 October 2022	05:00			
Infanta	1							
		Port of Infanta	Non-Operational	28 October 2022	05:00			
Patnanungan	1							
		Port of Patnanungan	Non-Operational	28 October 2022	05:00			
Jomalig	1							
		Port of Jomalig	Non-Operational	28 October 2022	05:00			
Burdeos	1							
		Port of Burdeos	Non-Operational	28 October 2022	05:00			
BATANGAS	1							
Batangas City	1							
		Batangas Port	Non-Operational	28 October 2022	11:00			
MIMAROPA	15							
MARINDUQUE	4							

REGION PROVINCE CITY /MUNICIPALITY BARANGAY		NAME OF PORT	STATUS	DATE REPORTED (Non-Operational)	TIME REPORTED (Non-Operational)	DATE REPORTED (Operational)	TIME REPORTED (Operational)	REMARKS
Mogpog	1							
Balanacan		Balanacan Port	Non-Operational	27 October 2022	23:00			
Boac	1							
Cawit		Cawit Port	Non-Operational	27 October 2022	23:00			
Gasan	1							
Dos		Gasan Wharf	Non-Operational	27 October 2022	23:00			
Santa Cruz	1							
Buyabod		Buyabod Port	Non-Operational	27 October 2022	23:00			
ROMBLON	11							
Romblon	1							
		Romblon Port	Non-Operational	27 October 2022	23:55			
Odiangan	1							
		Poctoy Port	Non-Operational	27 October 2022	23:55			
Magdiwang	1							
		Magdiwang Port	Non-Operational	27 October 2022	23:55			
Cajidiocan	1							
		Cajidiocan Port	Non-Operational	27 October 2022	23:55			
San Agustin	1							
		San Agustin Port	Non-Operational	27 October 2022	23:55			
San Jose	1							
		San Jose port	Non-Operational	27 October 2022	23:55			
Santa Fe	1							
		Sta Fe Port	Non-Operational	27 October 2022	23:55			
San Fernando	1							
		Azagra Port	Non-Operational	27 October 2022	23:55			
Calatrava	1							
		Calatrava Port	Non-Operational	27 October 2022	23:55			
Banton (Jones)	1							
		Banton Port	Non-Operational	27 October 2022	23:55			
Corcuera	1							
		Corcuera Port	Non-Operational	27 October 2022	23:55			
REGION 5	13							
ALBAY	3							
Tabaco	1							
		Tabaco Port	Non-Operational	27 October 2022	11:00			

REGION PROVINCE CITY /MUNICIPALITY BARANGAY		NAME OF PORT	STATUS	DATE REPORTED (Non-Operational)	TIME REPORTED (Non-Operational)	DATE REPORTED (Operational)	TIME REPORTED (Operational)	REMARKS
Rapu-Rapu	1							
		Rapu-Rapu Port	Non-Operational	27 October 2022	11:00			
Pio Duran	1							
		Pioduran Port	Non-Operational	27 October 2022	09:00			
CATANDUANES	2							
Virac	1							
		Virac Port	Non-Operational	27 October 2022	11:00			
San Andres	1							
		San Andres Port	Non-Operational	27 October 2022	11:00			
SORSOGON	2							
Matnog	1							
		Matnog Port	Non-Operational	27 October 2022	11:00			
Pilar	1							
		Pilar Port	Non-Operational	27 October 2022	11:00			
CAMARINES NORTE	1							
Vinzons	1							
		Minaogan Port						
CAMARINES SUR	2							
Pasacao	1							
		Pasacao Port	Non-Operational	27 October 2022	21:00			
Tinambac	1							
		Tamban Port	Non-Operational	27 October 2022	21:00			
MASBATE	3							
San Pascual	1							
		San Pascual Port	Non-Operational	27 October 2022	21:00			
Masbate City	1							
		Masbate Port	Non-Operational	27 October 2022	21:00			
Cataingan	1							
		Mintac Port	Non-Operational	27 October 2022	21:00			
REGION 6	13							
AKLAN	1							
Malay	1							
		Boracay-Caticlan via Tabon and Tambisaan Port	Non-Operational	27 October 2022				Boracay-Caticlan via Tabon and Tambisaan Port is cancelled

REGION PROVINCE CITY /MUNICIPALITY BARANGAY		NAME OF PORT	STATUS	DATE REPORTED (Non-Operational)	TIME REPORTED (Non-Operational)	DATE REPORTED (Operational)	TIME REPORTED (Operational)	REMARKS
ILOILO	3							
Iloilo City	1							
		Fort San Pedro	Non-Operational	28 October 2022	11:00			going to manila and cebu due to Signal No.1
Dumangas	1							
			Non-Operational	28 October 2022	11:00			due to signal no. 1
Estancia	1							
			Non-Operational	28 October 2022	11:00			going to tabuelan cebu and vice versa due to Signal No.1
NEGROS OCCIDENTAL	5							
Cadiz	1							
			Non-Operational	28 October 2022	11:00			due to signal no. 1
Bacolod	1							
		Bredco & Banago Port	Non-Operational	28 October 2022	11:00			due to signal no. 1
San Carlos	1							
			Non-Operational	28 October 2022	11:00			due to signal no. 1
Escalante	1							
			Non-Operational	28 October 2022	11:00			due to signal no. 1
Sagay	1							
			Non-Operational	28 October 2022	11:00			due to signal no. 1
ANTIQUE	3							
Caluya	1							
			Non-Operational	28 October 2022	11:00			due to signal no. 1
Libertad	1							
			Non-Operational	28 October 2022	11:00			due to signal no. 1
Culasi	1							
			Non-Operational	28 October 2022	11:00			due to signal no. 1
CAPIZ	1							
Roxas City	1							
			Non-Operational	28 October 2022	11:00			due to signal no.1
REGION 8	3							
EASTERN SAMAR	1							
No breakdown	1							
			Non-Operational	27 October 2022	11:30			All Ports

REGION PROVINCE CITY /MUNICIPALITY BARANGAY		NAME OF PORT	STATUS	DATE REPORTED (Non-Operational)	TIME REPORTED (Non-Operational)	DATE REPORTED (Operational)	TIME REPORTED (Operational)	REMARKS
SAMAR	1							
No breakdown	1							
			Non-Operational	27 October 2022	11:30			All Ports
NORTHERN SAMAR	1							
No breakdown	1							
			Non-Operational	27 October 2022				All Ports
REGION 11	1							
DAVAO OCCIDENTAL	1							
Sarangani	1							
			Non-Operational	28 October 2022	08:00			

STRANDED PASSENGERS, ROLLING CARGOES, VESSELS, MBCAS as of (October 29, 2022 02:00)

REGION PROVINCE CITY /MUNICIPALITY BARANGAY		DISTRICT	STATION	SUBSTATION	PORT/TERMINAL	PASSENGER	ROLLING CARGOES	VESSELS/BUS LINER	MBCA (MOTOR BANCA)	REMARKS
GRAND TOTAL	99					3,072	880	73	21	
CALABARZON	5					262	68	4	8	
QUEZON	5					262	68	4	8	
Lucena	1					90	52	0	0	
			CGS Southern Quezon	CGSS Lucena	Lucena Port	90	52	0	0	
Atimonan	1					7	2	0	0	
			CGS Southern Quezon	CGSS Lucena	Mauban Port	7	2	0	0	
Alabat	1					6	4	1	2	
			CGS Southern Quezon	CGMP Alabat	Alabat Port	6	4	1	2	
San Andres	1					19	3	0	0	
			CGS Southern Quezon	CGMP San Andres	San Andres Port	19	3	0	0	
Real	1					140	7	3	6	
			CGS Northern Quezon	CGSS Real	Port of Real	140	7	3	6	
REGION 5	11					1,244	391	12	0	
ALBAY	3					351	115	6	0	

REGION PROVINCE CITY /MUNICIPALITY BARANGAY		DISTRICT	STATION	SUBSTATION	PORT/TERMINAL	PASSENGER	ROLLING CARGOES	VESSELS/BUS LINER	MBCA (MOTOR BANCA)	REMARKS
Tabaco	1					83	10	1	0	
					Tabaco Port	83	10	1	0	- 1 vessel taking shelter went home - 1 vessel taking shelter
Rapu-Rapu	1					0	0	2	0	
					Rapu-Rapu Port	0	0	2	0	- 2 vessels taking shelter
Pio Duran	1					268	105	3	0	
					Pioduran Port	268	105	3	0	
CAMARINES SUR	2					48	0	0	0	
Pasacao	1					45	0	0	0	
					Pasacao Port	45	0	0	0	
Tinambac	1					3	0	0	0	
					Tamban Port	3	0	0	0	
SORSOGON	2					845	276	6	0	
Matnog	1					794	275	5	0	
					Matnog Port	794	275	5	0	- 5 vessels taking shelter
Pilar	1					51	1	1	0	
					Pilar Port	51	1	1	0	- 4 vessels taking shelter
CATANDUANES	1					0	0	0	0	
Virac	1					0	0	0	0	
					Virac Port	0	0	0	0	- 2 vessels taking shelter
MASBATE	3					0	0	0	0	
Masbate City	1					0	0	0	0	
						0	0	0	0	-9 vessels taking shelter
Cataingan	1					0	0	0	0	
						0	0	0	0	- 3 vessels taking shelter
San Pascual	1					0	0	0	0	
						0	0	0	0	-9 vessels taking shelter
REGION 7	77					1,339	237	49	1	
CEBU	41					1,081	221	45	1	

REGION PROVINCE CITY /MUNICIPALITY BARANGAY		DISTRICT	STATION	SUBSTATION	PORT/TERMINAL	PASSENGER	ROLLING CARGOES	VESSELS/BUS LINER	MBCA (MOTOR BANCA)	REMARKS
Tabuelan	1					36	30	4	0	
			CGS NORTHERN CEBU	CGSS TABUELAN	SITIO QUASI, BRGY POBLACION, TABUELAN, CEBU	36	30	4	0	
Santa Fe	1					0	0	0	0	
			CGS NORTHERN CEBU	CGSS SANTA FE	SANTA FE PIER, BRGY TALISAY, SANTE FE, CEBU	0	0	0	0	
Tuburan	1					0	0	0	0	
			CGS NORTHERN CEBU	CGSS TUBURAN	TUBURAN PIER, BRGY 1, POBLACION, TUBURAN, CEBU	0	0	0	0	
Madridejos	1					0	0	2	0	
			CGS NORTHERN CEBU	CGSS MADRIEDEJOS	KAONGKOD PORT, BRGY KAONGKOD, MADRIEDEJOS CEBU	0	0	2	0	
Carmen	1					85	58	2	0	
			CGS NORTHERN CEBU	CGSS CARMEN	CARMEN PORT, R.M DURANO STREET, PIER POBLACION, CARMEN CEBU	85	58	2	0	
Medellin	1					0	0	0	0	
			CGS NORTHERN CEBU	CGSS MEDELLIN	MEDELLIN PIER, BRGY KAWIT, MEDELLIN, CEBU	0	0	0	0	
Bogo City	1					7	41	3	0	
			CGS NORTHERN CEBU	CGSS BOGO	POLAMBATO PIER, BRGY POLAMBATO, BOGO CITY, CEBU	7	41	3	0	
Tabogon	1					0	0	0	0	
			CGS NORTHERN CEBU	CGSS TABOGON	TABOGON PIER, BRGY TAPUL, TABOGON, CEBU	0	0	0	0	
Bantayan	1					0	0	0	0	

REGION PROVINCE CITY /MUNICIPALITY BARANGAY		DISTRICT	STATION	SUBSTATION	PORT/TERMINAL	PASSENGER	ROLLING CARGOES	VESSELS/BUS LINER	MBCA (MOTOR BANCA)	REMARKS
			CGS NORTHERN CEBU	CGSS BANTAYAN	BANTAYAN PIER, MUNICIPAL COMPOUND, BRGY SUBA, BANTAYAN, CEBU	0	0	0	0	
Daanbantayan	2					21	7	0	0	
			CGS NORTHERN CEBU	CGSS DAANBANTAYAN	DAANBANTAYAN PIER, BRGY MAYA, DAANBANTAYAN CEBU	19	7	0	0	
			CGS NORTHERN CEBU	CGSS MALAPASCUA	MALAPASCUA PIER, BRGY LOGON, DAANBANTAYAN, CEBU	2	0	0	0	
San Remigio	1					150	34	8	0	
			CGS NORTHERN CEBU	CGSS SAN REMIGIO	HAGNAYA PORT, SAN REMIGIO, CEBU	150	34	8	0	
Argao	1					0	0	0	0	
			CGS SOUTHERN CEBU	CGSS ARGAO	TALOOT PORT	0	0	0	0	
Oslob	1					18	0	0	1	
			CGS SOUTHERN CEBU	CGSS OSLOB	MAINIT PORT/CUARTEL POB OSLOB, CEBU	18	0	0	1	
Santander	1					0	0	0	0	
			CGS SOUTHERN CEBU	CGSS SANTANDER	SAMBOAN PORT / LILOAN PORT	0	0	0	0	
Alegria	1					0	0	0	0	
			CGS SOUTHERN CEBU	CGSS ALEGRIA	WTG PORT	0	0	0	0	
Moalboal	1					0	0	0	0	
			CGS SOUTHERN CEBU	CGSS MOALBOAL	TULAY WHARF	0	0	0	0	
Dumajug	1					97	4	1	0	
			CGS SOUTHERN CEBU	CGSS DUMANJUG	TANGIL WHARF	97	4	1	0	
Toledo City	1					165	20	0	0	
			CGS CENTRAL CEBU	CGSS TOLEDO	TOLEDO CITY PORT	165	20	0	0	

REGION PROVINCE CITY /MUNICIPALITY BARANGAY		DISTRICT	STATION	SUBSTATION	PORT/TERMINAL	PASSENGER	ROLLING CARGOES	VESSELS/BUS LINER	MBCA (MOTOR BANCA)	REMARKS
Naga City	3					0	0	0	0	
			CGS CENTRAL CEBU	CGSS NAGA	CITY OF NAGA ANCHORAGE	0	0	0	0	
			CGS CENTRAL CEBU	CGSS NAGA	MINGLANILLA ANCHORAGE	0	0	0	0	
			CGS CENTRAL CEBU	CGSS NAGA	SAN FERNANDO ANCHORAGE	0	0	0	0	
Talisay City	1					0	0	12	0	
			CGS CENTRAL CEBU	CGSS TALISAY	TALISAY CITY ANCHORAGE	0	0	12	0	
Cebu City	2					471	0	10	0	
			CGS CENTRAL CEBU	CGSS ADUANA	PIER 1 CEBU CITY	409	0	10	0	
			CGS CENTRAL CEBU	CGSS TINAGO	PIER 4 CEBU CITY	62	0	0	0	
Cordova	1					0	0	0	0	
			CGS CENTRAL CEBU	CGSS CORDOVA	CORDOVA PORT	0	0	0	0	
Lapu-Lapu (Opon)	1					0	0	0	0	
			CGS CENTRAL CEBU	CGSS LAPU LAPU	ANGASIL PORT	0	0	0	0	
Mandaue City	3					0	0	0	0	
			CGS CENTRAL CEBU	CGSS MANDAUE	OUANO WHARF	0	0	0	0	
			CGS CENTRAL CEBU	CGSS MANDAUE	LOOC WHARF	0	0	0	0	
			CGS CENTRAL CEBU	CGSS MANDAUE	TAYUD ANCHORAGE	0	0	0	0	
Danao City	2					31	27	2	0	
			CGS CENTRAL CEBU	CGSS DANA0	DANA0 PORT	31	27	2	0	
			CGS CENTRAL CEBU	CGSS DANA0	DUNGG0AN PORT	0	0	0	0	
Poro	3					0	0	0	0	
			CGS CAMOTES	CGSS ESPERANZA	NIL	0	0	0	0	
			CGS CAMOTES	CGSS PUERTOBELLO	HAGUTAPAY PORT	0	0	0	0	
			CGS CAMOTES	CGSS PORO	PORO PORT	0	0	0	0	
Tudela	2					0	0	0	0	
			CGS CAMOTES	CGSS TUDELA	TUDELA PORT	0	0	0	0	

REGION PROVINCE CITY /MUNICIPALITY BARANGAY		DISTRICT	STATION	SUBSTATION	PORT/TERMINAL	PASSENGER	ROLLING CARGOES	VESSELS/BUS LINER	MBCA (MOTOR BANCA)	REMARKS
			CGS CAMOTES	CGSS ALTAVISTA	NIL	0	0	0	0	
Pilar	1					0	0	0	0	
			CGS CAMOTES	CGSS NORTHERN PILAR	PILAR PORT	0	0	0	0	
Pialr	1					0	0	1	0	
			CGS CAMOTES	CGSS SOUTHERN PILAR	NIL	0	0	1	0	
San Francisco	1					0	0	0	0	
			CGS CAMOTES	CGSS SAN FRANCISCO	CONSUELO PORT	0	0	0	0	
Santiago	1					0	0	0	0	
			CGS CAMOTES	CGSS SANTIAGO	NIL	0	0	0	0	
BOHOL	20					202	0	0	0	
Tubigon	1					35	0	0	0	
			CGS WESTERN BOHOL	CGSS TUBIGON	TUBIGON PORT	35	0	0	0	
Tagbilaran City	1					167	0	0	0	
			CGS WESTERN BOHOL	CGSS TAGBILARAN	TAGBILARAN PORT	167	0	0	0	
Loon	1					0	0	0	0	
			CGS WESTERN BOHOL	CGSS LOON	LOON PORT	0	0	0	0	
Getafe	1					0	0	0	0	
			CGS WESTERN BOHOL	CGSS GETAFE	GETAFE PORT	0	0	0	0	
Buenavista	1					0	0	0	0	
			CGS WESTERN BOHOL	CGSS BUENAVISTA	NIL	0	0	0	0	
Dimiao	1					0	0	0	0	
			CGS WESTERN BOHOL	CGSS DIMIAO	NIL	0	0	0	0	
Loay	1					0	0	0	0	
			CGS WESTERN BOHOL	CGSS LOAY	NIL	0	0	0	0	
Alburquerque	1					0	0	0	0	
			CGS WESTERN BOHOL	CGSS ALBURQUERQUE	NIL	0	0	0	0	

REGION PROVINCE CITY /MUNICIPALITY BARANGAY		DISTRICT	STATION	SUBSTATION	PORT/TERMINAL	PASSENGER	ROLLING CARGOES	VESSELS/BUS LINER	MBCA (MOTOR BANCA)	REMARKS
Panglao	2					0	0	0	0	
			CGS WESTERN BOHOL	CGSS BALICASAG	NIL	0	0	0	0	
			CGS WESTERN BOHOL	CGSS PANGLAO	NIL	0	0	0	0	
Bien Unido	1					0	0	0	0	
			CGS EASTERN BOHOL	CGSS BIEN UNIDO	NIL	0	0	0	0	
Candijay	1					0	0	0	0	
			CGS EASTERN BOHOL	CGSS CANDIJAY	COGTONG BAY, BRGY., COGTONG CANDIJAY, BOHOL	0	0	0	0	
Duero	1					0	0	0	0	
			CGS EASTERN BOHOL	CGSS DUERO	NIL	0	0	0	0	
Guindulman	1					0	0	0	0	
			CGS EASTERN BOHOL	CGSS GUINDULMAN	NIL	0	0	0	0	
Jagna	1					0	0	0	0	
			CGS EASTERN BOHOL	CGSS JAGNA	PMSC PORT, GARCIA HERNANDEZ, BOHOL	0	0	0	0	
Mabini	1					0	0	0	0	
			CGS EASTERN BOHOL	CGSS MABINI	NIL	0	0	0	0	
President Carlos P. Garcia(Pitogo)	1					0	0	0	0	
			CGS EASTERN BOHOL	CGSS PCPG	PITOGO PORT	0	0	0	0	
Talibon	1					0	0	0	0	
			CGS EASTERN BOHOL	CGSS TALIBON	TALIBON PORT	0	0	0	0	
Garcia Hernandez	1					0	0	0	0	
			CGS EASTERN BOHOL	CGSS GARIA HERNANDEZ	PMSC PORT, GARCIA HERNANDEZ, BOHOL	0	0	0	0	
Ubay	1					0	0	0	0	
			CGS EASTERN BOHOL	CGSS UBAY	UBAY PORT	0	0	0	0	

REGION PROVINCE CITY /MUNICIPALITY BARANGAY		DISTRICT	STATION	SUBSTATION	PORT/TERMINAL	PASSENGER	ROLLING CARGOES	VESSELS/BUS LINER	MBCA (MOTOR BANCA)	REMARKS
SIQUIJOR	6					0	0	0	0	
Siquijor	1					0	0	0	0	
			CGS SIQUIJOR	CGS SIQUIJOR	SIQUIJOR PORT	0	0	0	0	
Larena	1					0	0	0	0	
			CGS SIQUIJOR	CGSS LARENA	LARENA PORT	0	0	0	0	
Lazi	1					0	0	0	0	
			CGS SIQUIJOR	CGSS LAZI	LAZI PORT	0	0	0	0	
San Juan	1					0	0	0	0	
			CGS SIQUIJOR	CGSS SAN JUAN	TAMBISAN PORT	0	0	0	0	
Enrique Villanueva	1					0	0	0	0	
			CGS SIQUIJOR	CGSS TALINGTING	NIL	0	0	0	0	
Maria	1					0	0	0	0	
			CGS SIQUIJOR	CGMT MARIA	NIL	0	0	0	0	
NEGROS ORIENTAL	10					56	16	4	0	
Dumaguete	1					0	0	4	0	
			CGS NEGROS ORIENTAL	CGSS DUMAGUETE	PORT AREA, BRGY LOOC, DUMAGUETE CITY, NEGROS ORIENTAL	0	0	4	0	
Sibulan	1					56	16	0	0	
			CGS NEGROS ORIENTAL	CGSS SIBULAN	SIBULAN PORT, SIBULAN, NEGROS ORIENTAL	56	16	0	0	
Amlan	1					0	0	0	0	
			CGS NEGROS ORIENTAL	CGSS AMLAN	TANDAYAG AMLAN, NEGROS ORIENTAL	0	0	0	0	
Bais	1					0	0	0	0	
			CGS NEGROS ORIENTAL	CGSS BAIS	BRGY CAPIAHAN, BAIS CITY, NEGROS ORIENTAL	0	0	0	0	
Guihulngan	1					0	0	0	0	
			CGS NEGROS ORIENTAL	CGSS GUIHULNGAN	BULADO PORT, GUIHULNGAN CITY, NEGROS ORIENTAL	0	0	0	0	
Bayawan (Tulong)	1					0	0	0	0	

REGION PROVINCE CITY /MUNICIPALITY BARANGAY		DISTRICT	STATION	SUBSTATION	PORT/TERMINAL	PASSENGER	ROLLING CARGOES	VESSELS/BUS LINER	MBCA (MOTOR BANCA)	REMARKS
			CGS NEGROS ORIENTAL	CGSS BAYAWAN	SUBA WHARF, BRGY TINAGO, BAYAWAN CITY, NEGROS ORIENTAL	0	0	0	0	
Siaton	1					0	0	0	0	
			CGS NEGROS ORIENTAL	CGSS SIATON	TAMBOBO BAY, SIATON, NEGROS ORIENTAL	0	0	0	0	
Zamboangita	1					0	0	0	0	
			CGS NEGROS ORIENTAL	CGSS ZAMBOANGUITA	MALATAPAY, ZAMBOANGUITA, NEGROS ORIENTAL	0	0	0	0	
Dauin	1					0	0	0	0	
			CGS NEGROS ORIENTAL	CGSS APO ISLAND	APO ISLAND, DAUIN, NEGROS ORIENTAL	0	0	0	0	
Bacong	1					0	0	0	0	
			CGS NEGROS ORIENTAL	CGSS BACONG	DUCOM PORT, BACONG, NEGROS ORIENTAL	0	0	0	0	
REGION 8	6					227	184	8	12	
NORTHERN SAMAR	4					227	184	3	6	
Allen	3					217	175	3	0	
					STA CLARA PORT	117	93	3	0	
					BALWHARTECO PORT	69	55	0	0	
					DAPDAP PORT	31	27	0	0	
San Isidro	1					10	9	0	6	
					SAN ISIDRO PORT	10	9	0	6	
BILIRAN	1					0	0	5	0	
Naval	1					0	0	5	0	
					NAVAL	0	0	5	0	
SAMAR	1					0	0	0	6	
Calbayog	1					0	0	0	6	
					MAGUINOO PORT	0	0	0	6	

DAMAGED HOUSES as of (October 29, 2022 02:00)

REGION PROVINCE CITY/ MUNICIPALITY BARANGAY	NO. OF DAMAGED HOUSES			AMOUNT (PHP)	REMARKS
	TOTALLY	PARTIALLY	GRAND TOTAL		
GRAND TOTAL	121	171	280	0	
REGION 6	7	0	7	0	
NEGROS OCCIDENTAL	7	0	7	0	
Sipalay	7	0	7	0	
Barangay Manlucahoc	7	0	7	0	Totally washed-out
REGION 7	3	11	2	0	
CEBU	3	11	2	0	
Cebu City	3	11	2	0	
Sito Langub, Brgy Buhisan	0	1	1	0	
Sito Mahiga, Brgy Banilad	0	1	1	0	
Sitio Lupa, Brgy Sapangdaku	0	2	0	0	
Sitio Lower Lamakan, Brgy Pung-ol Sibugay	3	4	0	0	
Sitio Cabulihan and Sitio Bangkal, Brgy Guba	0	3	0	0	
REGION 11	1	20	21	0	
DAVAO ORIENTAL	0	1	1	0	
Lupon	0	1	1	0	
Poblacion	0	1	1	0	
DAVAO OCCIDENTAL	1	19	20	0	
Jose Abad Santos (Trinidad)	1	19	20	0	
	1	19	20	0	
REGION 12	52	137	189	0	
SARANGANI	26	52	78	0	
Alabel	0	12	12	0	
	0	12	12	0	
Maasim	0	1	1	0	
	0	1	1	0	
Malapatan	26	20	46	0	
	26	20	46	0	
Kiamba	0	19	19	0	
	0	19	19	0	

REGION PROVINCE CITY/ MUNICIPALITY BARANGAY	NO. OF DAMAGED HOUSES			AMOUNT (PHP)	REMARKS
	TOTALLY	PARTIALLY	GRAND TOTAL		
SULTAN KUDARAT	22	19	41	0	
Kalamansig	22	19	41	0	
	22	19	41	0	
SOUTH COTABATO	4	66	70	0	
General Santos (Dadiangas)	4	66	70	0	
	4	66	70	0	
CARAGA	2	1	3	0	
BUTUAN CITY	2	1	3	0	
Butuan	2	1	3	0	
2	2	1	3	0	
BARMM	56	2	58	0	
MAGUINDANAO	56	2	58	0	
Datu Blah T. Sinsuat	53	2	55	0	
	53	2	55	0	For validation.
Sultan Sumagka (Talitay)	3	0	3	0	
Kilalan	3	0	3	0	For validation.

DAMAGE TO AGRICULTURE (2) as of (October 29, 2022 02:00)

REGION PROVINCE CITY /MUNICIPALITY BARANGAY		CLASSIFICATION	TYPE	NO. OF FARMERS/ FISHERFOLK AFFECTED	AFFECTED CROP AREA (HA)			NUMBER OF DAMAGED INFRASTRUCTURE, MACHINERIES, EQUIPMENT			PRODUCTION LOSS IN VOLUME (MT)	PRODUCTION LOSS / COST OF DAMAGE IN VALUE (PHP)
					WITH NO CHANCE OF RECOVERY (TOTALLY DAMAGED)	WITH CHANCE OF RECOVERY (PARTIALLY DAMAGED)	TOTAL	TOTALLY DAMAGED	PARTIALLY DAMAGED	TOTAL		
GRAND TOTAL	4			495	14	1,251.5	0	0	0	0	3,198.75	54,588,750
DA TOTAL	4			495	14	1,251.5	0	0	0	0	3,198.75	54,588,750
NIA TOTAL				0	0	0	0	0	0	0	0	0
REGION 11	1			0	0	0	0	0	0	0	0	0
DAVAO ORIENTAL	1			0	0	0	0	0	0	0	0	0
Lupon	1			0	0	0	0	0	0	0	0	0
Poblacion		Fisheries	Fishing gears/ Paraphernalia	0	0	0	0	0	0	0	0	0

REGION PROVINCE CITY /MUNICIPALITY BARANGAY		CLASSIFICATION	TYPE	NO. OF FARMERS/ FISHERFOLK AFFECTED	AFFECTED CROP AREA (HA)			NUMBER OF DAMAGED INFRASTRUCTURE, MACHINERIES, EQUIPMENT			PRODUCTION LOSS IN VOLUME (MT)	PRODUCTION LOSS / COST OF DAMAGE IN VALUE (PHP)
					WITH NO CHANCE OF RECOVERY (TOTALLY DAMAGED)	WITH CHANCE OF RECOVERY (PARTIALLY DAMAGED)	TOTAL	TOTALLY DAMAGED	PARTIALLY DAMAGED	TOTAL		
REGION 12	3			495	14	1,251.5	0	0	0	0	3,198.75	54,588,750
COTABATO	2			495	0	1,251.5	0	0	0	0	3,128.75	53,188,750
Pigcawayan	1			0	0	775	0	0	0	0	1,937.5	32,937,500
		Crops	Rice	0	0	775	0	0	0	0	1,937.5	32,937,500
Libungan	1			495	0	476.5	0	0	0	0	1,191.25	20,251,250
		Crops	Rice	495	0	476.5	0	0	0	0	1,191.25	20,251,250
SULTAN KUDARAT	1			0	14	0	0	0	0	0	70	1,400,000
Palimbang	1			0	14	0	0	0	0	0	70	1,400,000
		Crops	Corn	0	14	0	0	0	0	0	70	1,400,000

DAMAGE TO INFRASTRUCTURE as of (October 29, 2022 02:00)

REGION PROVINCE CITY /MUNICIPALITY BARANGAY		TYPE	CLASSIFICATION	INFRASTRUCTURE	NUMBER OF DAMAGED	UNIT	QUANTITY	STATUS	COST(PHP)	REMARKS
GRAND TOTAL	3				3				0	
REGION 5	2				2				0	
CAMARINES SUR	2				2				0	
Caramoan	2				2				0	
Agaas		Government Facilities	Local		1				0	No cost yet
Tabiguian		Bridges			1				0	No cost yet
REGION 11	1				1				0	
DAVAO OCCIDENTAL	1				1				0	
Jose Abad Santos (Trinidad)	1				1				0	
Caburan Small		Schools	Local		1			- Major damage to its ceiling and fences	0	

OTHER DAMAGED ASSETS as of (October 29, 2022 02:00)

REGION PROVINCE CITY /MUNICIPALITY BARANGAY		CLASSIFICATION	PARTICULARS/ NAME OF ASSET	UNIT	QUANTITY	COST(PHP)	REMARKS
GRAND TOTAL	8				65	0	
REGION 12	4				30	0	
SARANGANI	3				22	0	
Alabel	1				11	0	
		Fishing Boats		units	11	0	
Maasim	1				5	0	
		Fishing Boats		units	5	0	
Malapatan	1				6	0	
		Fishing Boats		units	6	0	
SULTAN KUDARAT	1				8	0	
Kalamansig	1				8	0	
		Fishing Boats		units	8	0	
BARMM	4				35	0	
MAGUINDANAO	4				35	0	
Datu Blah T. Sinsuat	4				35	0	
		Vehicles	Motorboats	unit	9	0	Damaged
		Vehicles	Motor	unit	2	0	Missing
		Vehicles	Fuso Canter	unit	3	0	Damaged
		Draft Animals	Draft Animals	unit	21	0	Drowned

CLASS SUSPENSION as of (October 29, 2022 02:00)

REGION PROVINCE CITY /MUNICIPALITY BARANGAY		LEVEL FROM	LEVEL TO	TYPE	DATE OF SUSPENSION	TIME OF SUSPENSION	DATE RESUMED	TIME RESUMED	REMARKS
GRAND TOTAL	425								
CALABARZON	86								
CAVITE	1								
Ternate	1								
		Pre-school	Tertiary	Public	28 October 2022	12:00			
LAGUNA	30								
Province-Wide	30								
		Pre-school	Tertiary	All	28 October 2022	06:00			

REGION PROVINCE CITY /MUNICIPALITY BARANGAY		LEVEL FROM	LEVEL TO	TYPE	DATE OF SUSPENSION	TIME OF SUSPENSION	DATE RESUMED	TIME RESUMED	REMARKS
RIZAL	14								
Province-Wide	14								
		Pre-school	Tertiary	All	28 October 2022	06:00			
QUEZON	41								
Lucena	1								
		Pre-school	Tertiary	All	28 October 2022	06:00			
Province-Wide	41								
		Pre-school	Tertiary	All	27 October 2022	17:00			
MIMAROPA	23								
MARINDUQUE	6								
Province-Wide	6								
		Pre-school	Tertiary	All	28 October 2022				PDRRMC Advisory No. 03-2022 dated 27 October 2022
ROMBLON	17								
Province-Wide	17								
		Pre-school	Tertiary	All	28 October 2022				Memorandum Order No. 222 s 2022 dated October 27, 2022
REGION 5	87								
ALBAY	1								
Province-wide	1								
		Pre-school	Tertiary	All	28 October 2022	06:00			PDRRMC-APSEMO ADVISORY 06-2022
CAMARINES NORTE	12								
Province-Wide	12								
		Pre-school	Tertiary	All	27 October 2022	06:00			PDRRMC Advisory
CAMARINES SUR	36								
Province-Wide	36								
		Pre-school	Tertiary	All	27 October 2022				Memorandum
CATANDUANES	1								
Province-wide	1								
		Pre-school	Tertiary	All	27 October 2022				Memorandum No. 245 s. 2022
MASBATE	21								
Province-Wide	21								

REGION PROVINCE CITY /MUNICIPALITY BARANGAY		LEVEL FROM	LEVEL TO	TYPE	DATE OF SUSPENSION	TIME OF SUSPENSION	DATE RESUMED	TIME RESUMED	REMARKS
		Pre-school	Tertiary		28 October 2022	06:00			Memorandum
SORSOGON	15								
Province-Wide	15								
		Pre-school	Secondary	All	28 October 2022	06:00			Executive Order No. 63-2022
NAGA	1								
City-wide	1								
		Pre-school	Tertiary	All	27 October 2022				Class Suspension Advisory No. 10-2022-002
REGION 6	53								
NEGROS OCCIDENTAL	16								
San Carlos	1								
		Pre-school	Secondary	All	26 October 2022				Division Memorandum No. 533, s. 2022 dated 26 October 2022
Pontevedra	1								
		Pre-school	Secondary	All	26 October 2022				
Moises Padilla (Magallon)	1								
		Pre-school	Secondary	All	26 October 2022				
La Carlota	1								
		Pre-school	Tertiary	All	26 October 2022				
La Castellana	1								
		Pre-school	Tertiary	All	26 October 2022				Executive Order No. 022-064, s. 2022 dated 26 October 2022
Bago	1								
		Pre-school	Tertiary	All	26 October 2022				Executive Order No. 56, s. 2022 dated 27 October 2022
Bacolod	1								
		Pre-school	Tertiary	All	26 October 2022				Executive Order No. 113, s. 2022 dated 27 Oct 2022
Murcia	1								
		Pre-school	Secondary	All	26 October 2022				
Silay	1								

REGION PROVINCE CITY /MUNICIPALITY BARANGAY		LEVEL FROM	LEVEL TO	TYPE	DATE OF SUSPENSION	TIME OF SUSPENSION	DATE RESUMED	TIME RESUMED	REMARKS
		Pre-school	Tertiary	All	26 October 2022				Executive Order No. 10-26-22-50, s. 2022 dated 26 Oct 2022
Enrique B. Magalona (Saravia)	1								
		Pre-school	Tertiary	All	26 October 2022				Executive Order No. 79, s. 2022 dated 27 Oct 2022
Talisay	1								
		Pre-school	Tertiary	All	26 October 2022				
Toboso	1								
		Pre-school	Tertiary	All	26 October 2022				
Calatrava	1								
		Pre-school	Tertiary	All	26 October 2022				Executive Order No. 23, s. 2022 dated 26 Oct 2022
Victorias	1								
		Pre-school	Tertiary	All	26 October 2022				Executive Order No. 66, s. 2022 dated 26 Oct 2022
Hinoba-an (Asia)	1								
		Pre-school	Tertiary	All	26 October 2022				Executive Order No. 41, s. 2022 dated 27 Oct 2022
San Enrique	1								
		Pre-school	Tertiary	All	26 October 2022				Executive Order No. 66, s. 2022 dated 26 Oct 2022
CAPIZ	17								
Roxas City	1								
		Pre-school	Tertiary	All	26 October 2022				Executive Order No. 34, s. 2022 dated 27 October 2022
Dumalag	1								
		Pre-school	Tertiary	All	26 October 2022				Executive Order No. 011, s. 2022 dated 27 October 2022
Maayon	1								
		Pre-school	Tertiary	All	26 October 2022				Executive Order No. 29, s. 2022 dated 27 October 2022
Jamindan	1								

REGION PROVINCE CITY /MUNICIPALITY BARANGAY		LEVEL FROM	LEVEL TO	TYPE	DATE OF SUSPENSION	TIME OF SUSPENSION	DATE RESUMED	TIME RESUMED	REMARKS
		Pre-school	Tertiary	All	26 October 2022				Executive Order No. 66, s. 2022 dated 27 October 2022
Dumarao	1								
		Pre-school	Tertiary	All	26 October 2022				Executive Order No. 2022-31, s. 2022 dated 27 October 2022
Dao	1								
		Pre-school	Tertiary	All	26 October 2022				Executive Order No. 15, s. 2022 dated 27 October 2022
Pilar	1								
		Pre-school	Tertiary	All	26 October 2022				Executive Order No. 24, s. 2022 dated 27 October 2022
Cuartero	1								
		Pre-school	Tertiary	All	26 October 2022				Executive Order No. 113, s. 2022 dated 27 October 2022
President Roxas	1								
		Pre-school	Tertiary	All	26 October 2022				Memorandum from the Municipality of President Roxas dated 27 October 2022
Tapaz	1								
		Pre-school	Tertiary	All	26 October 2022				Memorandum Order No. 22-10-54, s. 2022 dated 27 October 2022
Panitan	1								
		Pre-school	Tertiary	All	26 October 2022				Executive Order No. 30, s. 2022 dated 27 Oct 2022
Ivisan	1								
		Primary	Tertiary	All	26 October 2022				Memo Order No. 13-B dated 27 Oct 2022
Sigma	1								
		Pre-school	Tertiary	All	26 October 2022				Executive Order No. 32, s. 2022 dated 27 Oct 2022
Mambusao	1								

REGION PROVINCE CITY /MUNICIPALITY BARANGAY		LEVEL FROM	LEVEL TO	TYPE	DATE OF SUSPENSION	TIME OF SUSPENSION	DATE RESUMED	TIME RESUMED	REMARKS
		Pre-school	Tertiary	All	26 October 0202				Executive Order No. 18, s. 2022 dated 27 Oct 2022
Pontevedra	1								
		Primary	Secondary	All	26 October 2022				Executive Order No. 35, s. 2022 dated 27 Oct 2022
Panay	1								
		Primary	Secondary	All	26 October 2022				Executive Order No. 23, s. 2022 dated 27 Oct 2022
Sapian	1								
		Primary	Secondary	All	26 October 2022				Executive Order No. 09, s. 2022 dated 27 Oct 2022
AKLAN	7								
Malay	1								
		Pre-school	Tertiary	All	26 October 2022	13:01			Advisory No. 1 from the Office of the Mayor dated 27 October 2022
Tangalan	1								
		Pre-school	Tertiary	All	26 October 2022				Executive Order No. 040 Series of 2022
Numancia	1								
		Pre-school	Tertiary	All	26 October 2022				Executive Order No. 028 Series of 2022
Batan	1								
		Pre-school	Tertiary	All	26 October 2022				Executive Order No. 2022-16
Malinao	1								
		Pre-school	Secondary	All	26 October 2022				Memorandum
Lezo	1								
		Pre-school	Secondary	All	26 October 2022				Executive Order No. 60 Series of 2022
New Washington	1								
		Pre-school	Tertiary	All	27 October 2022				EO 38
ANTIQUE	13								
Culasi	1								
		Pre-school	Tertiary	All	26 October 2022				
Tibiao	1								

REGION PROVINCE CITY /MUNICIPALITY BARANGAY		LEVEL FROM	LEVEL TO	TYPE	DATE OF SUSPENSION	TIME OF SUSPENSION	DATE RESUMED	TIME RESUMED	REMARKS
		Pre-school	Secondary	Public	26 October 2022				
Valderrama	1								
		Pre-school	Secondary	All	26 October 2022				
Laua-an	1								
		Pre-school	Tertiary	All	26 October 2022				
Barbaza	1								
		Pre-school	Tertiary	All	26 October 2022				
Sibalom	1								
		Pre-school	Secondary	All	26 October 2022	13:00			
Libertad	1								
		Pre-school	Secondary	All	26 October 2022				
San Jose de Buenavista	1								
		Pre-school	Secondary	All	26 October 2022	13:00			
Sebaste	1								
		Pre-school	Tertiary	All	26 October 2022				
Hamtic	1								
		Pre-school	Secondary	All	26 October 2022	13:00			
San Remigio	1								
		Pre-school	Tertiary	All	26 October 2022				
Belison	1								
		Pre-school	Tertiary	All	26 October 2022				
Pandan	1								
		Pre-school	Tertiary	All	26 October 2022	13:00			
REGION 7	75								
BOHOL	48								
Province-Wide	48								
		Pre-school	Tertiary	All	26 October 2022				Province of Bohol Memo Advisory dated 26
CEBU	17								
Cebu City	1								
Bag IS		Pre-school	Secondary	Public	26 October 2022				Suspended
BCES		Pre-school		Public	26 October 2022				Suspended
BCHS		Secondary	Secondary	Public	26 October 2022				Suspended
Bulacao Com NHS		Secondary	Secondary	Public	26 October 2022				Suspended

REGION PROVINCE CITY /MUNICIPALITY BARANGAY		LEVEL FROM	LEVEL TO	TYPE	DATE OF SUSPENSION	TIME OF SUSPENSION	DATE RESUMED	TIME RESUMED	REMARKS
Cantipla IS		Pre-school	Secondary	Public	26 October 2022				Suspended
DVRMES		Pre-school			26 October 2022				Suspended
DVRMNHS		Secondary	Secondary	Public	26 October 2022				Suspended
Ermita ES		Pre-school		Public	26 October 2022				Suspended
FHSI		Secondary	Secondary	Public	26 October 2022				Suspended
Guadalupe ES		Pre-school		Public	26 October 2022				Suspended
Guba ES		Pre-school		Public	26 October 2022				Suspended
Labangon ES		Pre-school		Public	26 October 2022				Suspended
Lusaran ES		Pre-school		Public	26 October 2022				Suspended
Mabolo NHS		Secondary	Secondary	Public	26 October 2022				Suspended
Mambaling ES		Pre-school		Public	26 October 2022				Suspended
Mangabon ES		Pre-school	Secondary	Public	26 October 2022				No Update
OPPRA ES		Pre-school		Public	26 October 2022				Suspended
Pit-os NHS		Secondary	Secondary	Public	26 October 2022				Suspended
Quiot ES		Pre-school		Public	26 October 2022				Suspended
Quiot NHS		Secondary	Secondary	Public	26 October 2022				Suspended
Regino MNHS		Secondary	Secondary	Public	26 October 2022				Suspended
San Jose ES		Pre-school		Public	26 October 2022				Suspended
Sapangdako ES		Pre-school		Public	26 October 2022				Suspended
Sibugay IS		Pre-school	Secondary	Public	26 October 2022				Suspended
Tabunan IS		Pre-school	Secondary	Public	26 October 2022				Suspended
Toong IS		Pre-school	Secondary	Public	26 October 2022				Suspended
Vicente B. Cosido MNHS		Secondary	Secondary	Public	26 October 2022				Suspended
Barili	1								
Barili District		Pre-school	Secondary	Public	26 October 2022	13:31			Suspended
Carcar	1								
Citywide		Pre-school	Secondary	Public	26 October 2022				Suspended
Compostela	1								
Compostela District		Pre-school	Secondary	Public	26 October 2022				Suspended
Cordova	1								
Cordova District		Pre-school	Secondary	Public	26 October 2022	13:31			Suspended
Danao City	1								
City wide		Pre-school	Secondary	Public	26 October 2022	01:00			Suspended
Daanbantayan	1								
		Pre-school	Tertiary	All	28 October 2022				Suspended

REGION PROVINCE CITY /MUNICIPALITY BARANGAY		LEVEL FROM	LEVEL TO	TYPE	DATE OF SUSPENSION	TIME OF SUSPENSION	DATE RESUMED	TIME RESUMED	REMARKS
Dumanjug	1								
Dumanjug District		Pre-school	Secondary	Public	26 October 2022	13:31			Suspended
Malabuyoc	1								
		Pre-school	Secondary	Public	26 October 2022				Suspended
Mandaue City	1								
City wide		Pre-school	Secondary	Public	26 October 2022	09:58			Suspended
Minlanilla	1								
Minglanilla District		Pre-school	Secondary	Public	26 October 2022				Suspended
Naga City	1								
City wide		Pre-school	Secondary	Public	26 October 2022	10:40			Suspended
Pilar	1								
Pilar District		Pre-school	Secondary	Public	26 October 2022	13:31			Suspended
San Francisco	1								
San Francisco District		Pre-school	Secondary	Public	26 October 2022	13:31			Suspended
Talisay City	1								
City wide		Pre-school	Secondary	Public	26 October 2022	09:00			Suspended
Toledo City	1								
City wide		Pre-school	Secondary	Public	26 October 2022				No Update
Tuburan	1								
Tuburan District		Pre-school	Secondary	Public	26 October 2022				Suspended
NEGROS ORIENTAL	10								
Amlan	1								
		Pre-school	Tertiary	All	26 October 2022		28 October 2022		
Auyongon	1								
		Pre-school	Tertiary	All	26 October 2022		28 October 2022		
Canlaon City	1								
Citywide		Pre-school	Secondary	Public	26 October 2022	13:29			Suspended
Dauin	1								
		Pre-school	Tertiary	All	26 October 2022				
Guihulngan	1								
		Pre-school	Tertiary	All	26 October 2022				City of Guihulngan EO No. 22, s. 2022 dated
Jimalalud	1								
		Primary	Secondary	All	26 October 2022		28 October 2022		

REGION PROVINCE CITY /MUNICIPALITY BARANGAY		LEVEL FROM	LEVEL TO	TYPE	DATE OF SUSPENSION	TIME OF SUSPENSION	DATE RESUMED	TIME RESUMED	REMARKS
La Libertad	1								
		Primary	Secondary	Public	26 October 2022				Municipality of La Libertad Memorandum
Mabinay	1								
		Pre-school	Tertiary	All	26 October 2022		28 October 2022		
Tayasan	1								
		Pre-school	Tertiary	All	26 October 2022				
Vallehermoso	1								
		Pre-school	Tertiary	All	26 October 2022				
REGION 8	57								
NORTHERN SAMAR	24								
Province-Wide	24								
		Pre-school	Tertiary	All	28 October 2022				-MDRRMC Order No. 10-03 s.2022 -Declared suspension on 27 and 28 October 2022
		Pre-school	Tertiary	All	28 October 2022				EO issued by Governor Ongchuan dated 27 Oct 2022
Mapanas	1								
		Pre-school	Secondary	All	28 October 2022				EO No. 19 s 2022
SOUTHERN LEYTE	19								
Liloan	1								
		Primary	Secondary	All	26 October 2022		27 October 2022		DepEd Order No. 37, s. 2022
San Juan (Cabalian)	1								
		Primary	Secondary	All	26 October 2022		27 October 2022		LCE Office Order No. 24-10-26-22, s. 2022
Libagon	1								
		Primary	Secondary	All	26 October 2022		27 October 2022		
Limasawa	1								
		Primary	Secondary	All	26 October 2022		27 October 2022		
Saint Bernard	1								
		Primary	Secondary	All	26 October 2022		27 October 2022		
Pintuyan	1								
		Pre-school	Secondary	All	26 October 2022		27 October 2022		

REGION PROVINCE CITY /MUNICIPALITY BARANGAY		LEVEL FROM	LEVEL TO	TYPE	DATE OF SUSPENSION	TIME OF SUSPENSION	DATE RESUMED	TIME RESUMED	REMARKS
Bontoc	1								
		Primary	Secondary	All	26 October 2022		27 October 2022		LCE EO No. 38, s. 2022
Sogod	1								
		Pre-school	Secondary	All	26 October 2022		27 October 2022		
Malitbog	1								
		Pre-school	Secondary	All	26 October 2022		27 October 2022		
Padre Burgos	1								
		Pre-school	Secondary	All	26 October 2022				
Hinundayan	1								
		Primary	Secondary	All	26 October 2022		27 October 2022		
San Francisco	1								
		Pre-school	Secondary	All	26 October 2022		27 October 2022		LGU Office Order No. 2022-10-04, dated 26 October 2022
Macrohon	1								
		Pre-school	Secondary	All	26 October 2022		27 October 2022		LCE EO No. 40, s. 2022
San Ricardo	1								
		Pre-school	Primary	All	26 October 2022		27 October 2022		
Silago	1								
		Pre-school	Secondary	All	26 October 2022	11:00	27 October 2022		LCE EO No. 18, s. 2022
Tomas Oppus	1								
		Pre-school	Tertiary	All	26 October 2022		27 October 2022		LCE EO No. 022, s. 2022
Hinunangan	1								
		Pre-school	Primary	All	26 October 2022		27 October 2022		LCE EO No. 2022-13, s. 2022
Anahawan	1								
		Pre-school	Secondary	All	26 October 2022				EO No. 21, s. 2022
Maasin	1								
		Pre-school	Tertiary	All	28 October 2022				EO No 54 s 2022
Province-Wide	19								
		Pre-school	Tertiary	All	28 October 2022				EO No 34 s 2022
SAMAR	8								
Almagro	1								

REGION PROVINCE CITY /MUNICIPALITY BARANGAY		LEVEL FROM	LEVEL TO	TYPE	DATE OF SUSPENSION	TIME OF SUSPENSION	DATE RESUMED	TIME RESUMED	REMARKS
		Pre-school	Secondary	Public	27 October 2022	15:00			
Talalora	1								
		Pre-school	Secondary	All	28 October 2022				
Gandara	1								
		Primary	Secondary	All	27 October 2022				EO No. 64, s. 2022
Tarangnan	1								
		Pre-school	Secondary	All	28 October 2022				EO No. 18, s. 2022
Calbayog	1								
		Primary	Secondary	All	28 October 2022				
Calbiga	1								
		Pre-school	Secondary	All	28 October 2022				EO No. 30, s. 2022
Daram	1								
		Pre-school	Secondary	Public	28 October 2022				EO No. 12, s. 2022
Catbalogan	1								
		Pre-school	Tertiary	All	28 October 2022				EO No. 10-003 s 2022
LEYTE	4								
Jaro	1								
		Pre-school	Secondary	All	28 October 2022				
Tacloban	1								
		Pre-school	Tertiary	All	28 October 2022				EO No. 2022-10-40
		Pre-school	Tertiary	All	28 October 2022				EO No 2022-10-40
Baybay	1								
		Pre-school	Tertiary	All	28 October 2022				EO No 04 s 2022
Palo	1								
		Pre-school	Tertiary	All	28 October 2002				EO No 39 s 2022
BILIRAN	1								
Naval	1								
		Pre-school	Tertiary	All	28 October 2022				EO No. 25, s. 2022
EASTERN SAMAR	1								
Can-avid	1								
		Pre-school	Tertiary	All	28 October 2022				EO No 10 s 2022
REGION 10	12								
CAMIGUIN	5								
Province-Wide	5								

REGION PROVINCE CITY /MUNICIPALITY BARANGAY		LEVEL FROM	LEVEL TO	TYPE	DATE OF SUSPENSION	TIME OF SUSPENSION	DATE RESUMED	TIME RESUMED	REMARKS
		Pre-school	Tertiary	All	28 October 2022	11:00			
BUKIDNON	6								
Valencia	1								
		Pre-school	Tertiary	All	28 October 2022	11:00			
Cabanglasan	1								
		Pre-school	Tertiary	All	28 October 2022	08:00			
Damulog	1								
		Pre-school	Tertiary	All	28 October 2022	09:50			
Kibawe	1								
		Pre-school	Tertiary	All	28 October 2022	13:00			
Pangantucan	1								
		Pre-school	Tertiary	All	28 October 2022	11:00			
San Fernando	1								
		Pre-school	Tertiary	All	28 October 2022	11:00			
MISAMIS ORIENTAL	1								
Gingog	1								
		Pre-school	Tertiary	All	28 October 2022	11:00			
REGION 12	24								
COTABATO	18								
Province-Wide	18								
		Pre-school	Tertiary	All	28 October 2022	07:00			
SULTAN KUDARAT	3								
Lebak	1								
		Pre-school	Tertiary	All	28 October 2022	07:00			
Kalamansig	1								
		Pre-school	Tertiary	All	28 October 2022	07:00			
Palimbang	1								
		Pre-school	Tertiary	All	28 October 2022	07:00			
SOUTH COTABATO	2								
Tantangan	1								
		Pre-school	Tertiary	All	28 October 2022	07:00			
Lake Sebu	1								
		Pre-school	Tertiary	All	28 October 2022	07:00			
SARANGANI	1								
Maasim	1								

REGION PROVINCE CITY /MUNICIPALITY BARANGAY		LEVEL FROM	LEVEL TO	TYPE	DATE OF SUSPENSION	TIME OF SUSPENSION	DATE RESUMED	TIME RESUMED	REMARKS
		Pre-school	Tertiary	All	28 October 2022	12:00			
CARAGA	8								
SURIGAO DEL NORTE	1								
Malimono	1								
		Pre-school	Secondary	All	26 October 2022				EO No. 22 s, 2022
DINAGAT ISLANDS	7								
Province-Wide	7								
		Pre-school	Secondary	All	26 October 2022		27 October 2022		DepEd MO No. 302,s 2022
		Pre-school	Tertiary	All	28 October 2022				EO No. 10-05,s 2022

WORK SUSPENSION as of (October 29, 2022 02:00)

REGION PROVINCE CITY /MUNICIPALITY BARANGAY		TYPE	DATE OF SUSPENSION	TIME OF SUSPENSION	DATE RESUMED	TIME RESUMED	REMARKS
GRAND TOTAL	123						
MIMAROPA	23						
MARINDUQUE	6						
Province-Wide	6						
		All	28 October 2022	12:00			PDRRMC Advisory No. 04 - 2022 dated October 28, 2022
ROMBLON	17						
Province-Wide	17						
		All	28 October 2022				Memorandum Order No. 222 s 2022 dated October 27, 2022
REGION 5	68						
ALBAY	18						
Province-Wide	18						
		All	28 October 2022	15:00			PDRRMC - APSEMO Advisory No. 08-2022
CAMARINES NORTE	12						
Province-Wide	12						
		All	28 October 2022	12:00			

REGION PROVINCE CITY /MUNICIPALITY BARANGAY		TYPE	DATE OF SUSPENSION	TIME OF SUSPENSION	DATE RESUMED	TIME RESUMED	REMARKS
CAMARINES SUR	1						
Pamplona	1						
		Public	28 October 2022	06:00			Memorandum
CATANDUANES	11						
Province-Wide	11						
		All	28 October 2022	06:00			Memorandum No. 246 s 2022
MASBATE	21						
Province-Wide	21						
		Public	28 October 2022	12:00			Suspension of work in Government Offices except work in offices whose functions involve the delivery of basic and health services,
SORSOGON	4						
Bulusan	1						
		All	28 October 2022	06:00			Executive Order No. 21
Pilar	1						
			28 October 2022	12:00			Advisory No. 4
Sorsogon City	1						
		Public	28 October 2022	12:00			EO 050 s, 2022
Bulan	1						
		All	28 October 2022	13:00			Letter from LCE
NAGA	1						
Naga	1						
		All	28 October 2022	12:00			
REGION 6	14						
NEGROS OCCIDENTAL	3						
San Carlos	1						
		Public	26 October 2022				Division Memorandum No. 533, s. 2022 dated 26 October 2022
La Castellana	1						

REGION PROVINCE CITY /MUNICIPALITY BARANGAY		TYPE	DATE OF SUSPENSION	TIME OF SUSPENSION	DATE RESUMED	TIME RESUMED	REMARKS
		All	26 October 2022				Executive Order No. 022-064, s. 2022 dated 26 October 2022
Hinoba-an (Asia)	1						
		All	27 October 2022				Executive Order No. 41, s. 2022 dated 27 October 2022
CAPIZ	8						
Cuartero	1						
		All	27 October 2022				Executive Order No. 113, s. 2022 dated 27 October 2022
Dao	1						
		Public	27 October 2022				Executive Order No. 15, s. 2022 dated 27 October 2022
Jamindan	1						
		Public	27 October 2022				Executive Order No. 66, s. 2022 dated 27 October 2022
Roxas City	1						
		Public	27 October 2022				Executive Order No. 34, s. 2022 dated 27 October 2022
Tapaz	1						
		Public	27 October 2022				Memo Order No. 22-10-54 dated 27 October 2022
Ivisan	1						
		Public	27 October 2022				Memo Order No. 13-A, s. 2022 dated 27 Oct 2022
Sigma	1						
		All	27 October 2022				Executive Order No. 32, s. 2022 dated 27 October 2022
Mambusao	1						
		Public	27 October 2022				Executive Order No. 18, s. 2022 dated 27 October 2022
AKLAN	3						
Balete	1						
		Public	27 October 2022				Advisory No. 001 Series of 2022

REGION PROVINCE CITY /MUNICIPALITY BARANGAY		TYPE	DATE OF SUSPENSION	TIME OF SUSPENSION	DATE RESUMED	TIME RESUMED	REMARKS
Madalag	1						
		Public	27 October 2022				Advisory No. 001 Series of 2022
Kalibo	1						
		Public	27 October 2022				Advisory No. 001 Series of 2022
REGION 8	11						
SAMAR	4						
Talalora	1						
		All	28 October 2022				EO 23, s. 2022
Tarangnan	1						
		Public	28 October 2022				EO 18, s. 2022
Daram	1						
		All	28 October 2022				EO No. 12, s. 2022
Catbalogan	1						
		All	28 October 2022				EO No 10-003 s 2022
LEYTE	4						
Jaro	1						
		Public	28 October 2022				EO No. 28-2022
Tacloban	1						
		All	28 October 2022				EO No. 2022-10-40
		All	28 October 2022				EO No 2022-10-40
Palo	1						
		Public	28 October 2022				EO No 39 s 2022
Tanauan	1						
		All	28 October 2022				EO No 28 s 2022
BILIRAN	1						
Naval	1						
		All	28 October 2022				EO No. 25, s. 2022
SOUTHERN LEYTE	1						
Maasin	1						
		All	28 October 2022				EO No 55 s 2022
NORTHERN SAMAR	1						
Mapanas	1						
		All	28 October 2022				EO No 19 s 2022

REGION PROVINCE CITY /MUNICIPALITY BARANGAY		TYPE	DATE OF SUSPENSION	TIME OF SUSPENSION	DATE RESUMED	TIME RESUMED	REMARKS
CARAGA	7						
DINAGAT ISLANDS	7						
Province-Wide	7						
		Public	28 October 2022				EO No. 10-05, s 2022

PRE-EMPTIVE EVACUATION as of (October 29, 2022 02:00)

REGION PROVINCE CITY /MUNICIPALITY BARANGAY		FAMILIES	MALE	FEMALE	TOTAL	REMARKS
GRAND TOTAL	59	2,034	88	96	7,376	
MIMAROPA	1	2	2	8	10	
MARINDUQUE	1	2	2	8	10	
Gasan	1	2	2	8	10	
Libatangin		2	2	8	10	
REGION 5	21	508	0	0	1,887	
CAMARINES NORTE	4	267	0	0	987	
Vinzons	4	267	0	0	987	
Brgy. Calangcawan Norte		6	0	0	27	
Brgy. Poblacion I		10	0	0	37	
Brgy. Sabang		9	0	0	16	
Brgy. Sula		242	0	0	907	
CAMARINES SUR	17	241	0	0	900	
Buhi	3	135	0	0	503	
Brgy. Ipil		64	0	0	223	
Brgy. Iraya		63	0	0	242	
Brgy. Sta. Cruz		8	0	0	38	
Cabusao	1	9	0	0	32	
Brgy. New Poblacion		9	0	0	32	
Calabanga	2	39	0	0	134	
Brgy. San Roque		1	0	0	6	
Brgy. Sitio Buri Brgy Camuning		38	0	0	128	
Gainza	1	3	0	0	8	
Brgy. Namuat		3	0	0	8	

REGION PROVINCE CITY /MUNICIPALITY BARANGAY	FAMILIES	MALE	FEMALE	TOTAL	REMARKS
Libmanan	3	16	0	64	
Brgy. Bagadion		10	0	42	
Brgy. Malbogon		2	0	5	
Brgy. Mancawayan		4	0	17	
LIBMANAN	3	14	0	60	
Brgy. Mambulo Nuevo		4	0	14	
Brgy. Taban Fundado		3	0	6	
Brgy. Tampuhan		7	0	40	
Magarao	3	16	0	78	
Brgy. Casuray		7	0	39	
Brgy. San Isidro		3	0	13	
Brgy. Sta. Lucia		6	0	26	
Sagñay	1	9	0	21	
		9	0	21	
REGION 6	23	1,363	0	4,833	
AKLAN	17	510	0	1,988	
New Washington	3	45	0	181	
Barangay Cawayan		10	0	47	
Barangay Jugas		32	0	120	
Poblacion		3	0	14	
Altavas	2	23	0	90	
Barangay Lumaynay		22	0	84	
Barangay Talon		1	0	6	
Madalag	4	199	0	663	
Barangay Logohon		29	0	102	
Barangay Paningayan		49	0	178	
Barangay Poblacion		76	0	178	
Barangay San Jose		45	0	205	
Kalibo	8	243	0	1,054	
Barangay Andagao-		1	0	11	
Barangay Estancia-		24	0	123	
Barangay Linabuan Norte-		10	0	62	
Barangay Old Buswang-		35	0	141	
Barangay Mobo-		19	0	90	
Barangay Tigayon-		14	0	80	

REGION PROVINCE CITY /MUNICIPALITY BARANGAY		FAMILIES	MALE	FEMALE	TOTAL	REMARKS
Barangay Tinigaw-		24	0	0	114	
Barangay Poblacion-		116	0	0	433	
ILOILO	6	853	0	0	2,845	
Passi	6	853	0	0	2,845	
Agdahon		656	0	0	2,141	Brgy. Hall, Agdahon Gym & Agdahon Elem School
Gemat-y		75	0	0	243	Gemat-y Day CareCenter and Gemat-y Covered Gym
Man-it		52	0	0	187	Passi Integrated School and Man-it Brgy Hall
Poblacion Ilaya		15	0	0	55	PASSI NATIONAL HIGH SCHOOL
Poblacion Ilawod		53	0	0	205	City of Passi Arena
Arac		2	0	0	14	
REGION 7	10	116	86	88	455	
CEBU	2	64	0	0	281	
Mandaue City	2	64	0	0	281	
Jagobiao		18	0	0	89	
Paknaan		46	0	0	192	
BOHOL	8	52	86	88	174	
Candijay	8	52	86	88	174	
Cambane		20	33	38	71	Tambongan National High School 20 Food Packs, 20 Lechon Manok, 20 Gallons Distilled Water
Luan		5	11	13	24	Luan Elementary School 5 Food Packs, 5 Lechon Manok, 5 Gallons Distilled Water
Luan		1	2	3	5	Luan Chapel
Luan		1	3	0	3	Luan Brgy. Hall
Panadtaran		10	12	10	22	Panadtaran Elementary School 11 Food Packs, 11 Lechon Manok, 11 Gallons Distilled Water, Arozcaldo & Bread
Canawa		7	11	14	25	Canawa Elementary School 6 Food Packs, 6 Lechon Manok, 6 Gallons Distilled Water
Canawa		1	2	2	4	Canawa Chapel

REGION PROVINCE CITY /MUNICIPALITY BARANGAY		FAMILIES	MALE	FEMALE	TOTAL	REMARKS
Lungsodaan		7	12	8	20	Lungsodaan Elementary 7 Food Packs, 7 Lechon Manok, 7 Gallons Distilled Water
REGION 8	2	16	0	0	63	
BILIRAN	2	16	0	0	63	
Naval	2	16	0	0	63	
Santo Nino		9	0	0	38	
Calumpang		7	0	0	25	
REGION 10	2	29	0	0	128	
CAMIGUIN	2	29	0	0	128	
Mambajao	2	29	0	0	128	
Balbagon		10	0	0	34	Evacuated at Balbagon Elementary School
Poblacion		19	0	0	94	Evacuated at Provincial Evacuation Center

ASSISTANCE PROVIDED as of (October 29, 2022 02:00)

REGION PROVINCE CITY /MUNICIPALITY BARANGAY		SOURCE	QUANTITY	UNIT	TYPE	PARTICULARS	COST(PHP)
GRAND TOTAL	3						317,357
REGION 6	2						279,007
CAPIZ	1						106,800
Tapaz	1						106,800
		DSWD	200	pack	Family Food Pack		106,800
NEGROS OCCIDENTAL	1						172,207
San Carlos	1						172,207
		DSWD	337	pack	Family Food Pack		172,207
CARAGA	1						38,350
BUTUAN CITY	1						38,350
Butuan	1						38,350
	3	LGU			Food and NFIs		38,350