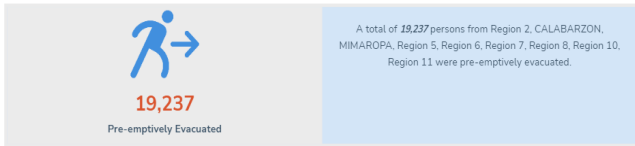


PRE-EMPTIVE EVACUATION



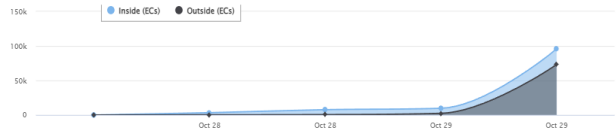
AFFECTED POPULATION



STATUS OF EVACUATION



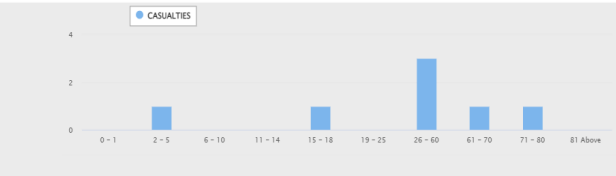
DISPLACEMENT TREND



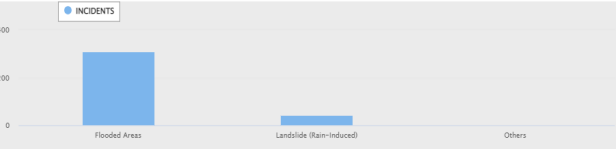
CASUALTIES



BREAKDOWN OF CASUALTIES PER SEX AND AGE GROUP




RELATED INCIDENTS




DAMAGED HOUSES



DAMAGE TO INFRASTRUCTURE



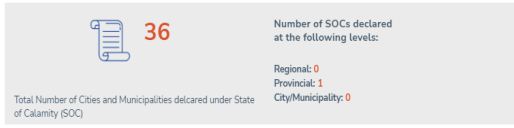
DAMAGE TO AGRICULTURE



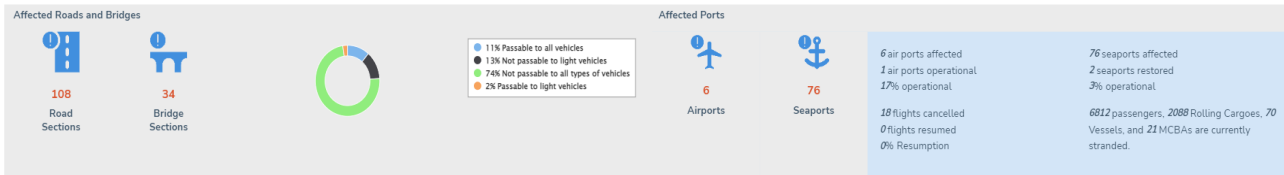
OTHER DAMAGED ASSETS



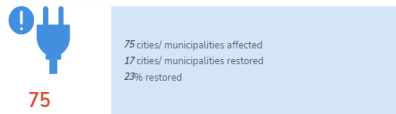
STATE OF CALAMITY



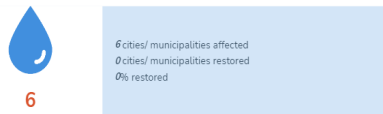
STATUS OF LIFELINES



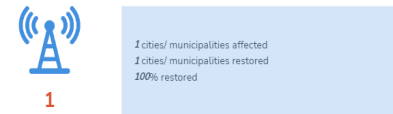
Power



Water Supply




Communication Lines



SUSPENSION OF CLASS AND WORK



ASSISTANCE PROVIDED





Situational Report for TC PAENG (2022)

SitRep No. 4 for STS PAENG (2022)

October 29, 2022 06:00 pm

25 October 2022

- 10:00 PM: The Low-Pressure Area (LPA) was estimated at 990 km east of Eastern Visayas.

26 October 2022

- 8:00 AM: The LPA has developed into Tropical Depression (TD) "PAENG". The center of Tropical Depression "PAENG" was estimated at 965 km East of Eastern Visayas with a maximum sustained winds of 45 km/h near the center, gustiness of up to 55 km/h, and central pressure of 1004 hPa.

27 October 2022

- 5:00 AM: PAENG slightly intensified while moving west northwestward over the Philippines Sea.

TCWS No. 1 was hoisted in the northern portion of Eastern Samar and the eastern portion of Northern Samar.

- 11:00 AM: TD PAENG further intensified into Tropical Storm (TS) with a maximum sustained winds of 65 km/h near the center, gustiness of up to 80 km/h, and central pressure of 998 hPa while moving West southwestward at 10 km/h.

TCWS No. 1 was raised in Catanduanes, the eastern portion of Albay, and the eastern portion of Sorsogon, Eastern Samar, Northern Samar, and Samar.

- 5:00 PM: TD "PAENG" maintained its strength while moving slowly southwestward. The center of Tropical Storm "PAENG" was estimated based on all available data at 510 km East of Borongan City, Eastern Samar with a maximum sustained winds of 65 kkm/h near the center, gustiness of up to 80 km/h, and central pressure of 996 hPa.

TCWS No. 1 was hoisted in the eastern portion of Camarines Sur, Catanduanes, Albay, Sorsogon, and Masbate including Ticao Island, Burias Island, Eastern Samar, Northern Samar, Samar, Biliran, and the northern portion of Leyte.

- 11:00 PM: "PAENG" continued to maintain its strength and slowly moved Westward. The center of Tropical Storm "PAENG" was estimated based on all available data at 485 km East of Borongan City, Eastern Samar with a maximum sustained winds of 65 km/h near the center, gustiness of up to 80 km/h, and central pressure of 996 hPa.

TCWS No. 1 was hoisted in Catanduanes, Albay, Sorsogon, Masbate including Ticao and Burias Islands, Camarines Sur, the eastern portion of Romblon, Marinduque, Camarines Norte, Polillo Islands, and the southern portion of mainland Quezon, and Eastern Samar, Northern Samar, Samar, Biliran, and the northern portion of Leyte.

28 October 2022

- 5:00 AM: "PAENG" slightly intensifies while moving West Northwestward over the Philippine Sea. The center of Tropical Storm "PAENG" was estimated based on all available data at 410 km East of Borongan City, Eastern Samar with Maximum sustained winds of 75 km/h near the center, gustiness of up to 90 km/h, and central pressure of 992 hPa.

TCWS No. 2 was hoisted in Catanduanes, Albay, Sorsogon, and the eastern portion of Camarines Sur (Caramoan, Garchitorena, Presentacion, Lagonoy, Goa, San Jose, Tigaon, Iriga City, Saglay, Buhi), Northern Samar and the Northern portion of Eastern Samar.

TCWS No. 1 was hoisted in Masbate including Ticao and Burias Islands, Camarines Norte, the rest of Camarines Sur, Romblon, Marinduque, Quezon including Pollilo Islands, Laguna, and Rizal, Samar, the rest of Eastern Samar, Biliran, Leyte, Southern Leyte, and the northern portion of Cebu.

-2:00 PM: "PAENG" continues to maintain its strength while moving closer to EASTERN SAMAR-Northern Samar area.

-5:00 PM: "PAENG" slightly intensifies as it moves west northwestward towards Northern Samar-Sorsogon-Albay area with maximum sustained winds of 85 km/h near the center and gustiness of up to 105 km/h, and central pressure of 990 hPa.

TCWS No. 2 was raised over Catanduanes, Albay, Sorsogon, Masbate including Ticao Island and Burias Islands, Camarines Sur, Camarines Norte, Marinduque, Quezon including Pollilo Islands, the southern portion of Aurora, the southeastern portion of Nueva Ecija, Laguna, Batangas, Cavite, Metro Manila, Rizal, Bulacan, the eastern portion of Pampanga, the northern and central portions of Oriental Mindoro, Romblon, Northern Samar, Eastern Samar, Samar, Biliran, and the northern portion of Leyte.

TCWS No. 1 was raised over Nueva Vizcaya, Quirino, the central and southern portions of Isabela, Ifugao, Benguet, Mountain Province, the southern portion of Ilocos Sur, La Union, Bataan, Tarlac, Zambales, Pangasinan, the rest of Aurora, the rest of Pampanga, Occidental Mindoro including Lubang Islands, the rest of Oriental Mindoro, Calamian Islands, Cuyo Islands, the rest of Nueva Ecija, Southern Leyte, Cebu including Bantayan and Camotes Islands, Bohol, Negros Occidental, Negros Oriental, Guimaras, Aklan, Antique, Capiz, Iloilo, Siquijor, the rest of Leyte, Dinagat Islands, Surigao del Norte including Siargao and Bucas Grande Islands, the northern portion of Surigao del Sur, Agusan del Norte, the northeastern portion of Agusan del Sur (Sibagat), Camiguin, and the eastern portion of Misamis Oriental.

- 8:00 PM: "PAENG" continues to move West Northwestward towards the Albay-Sorsogon area with maximum sustained winds of 85 km/h near the center, gustiness of up to 105 km/h, and central pressure of 990 hPa.

- 11:00 PM: "PAENG" maintains its strength as it continues to approach the Lagonoy Gulf Area with maximum sustained winds of 85 km/h near the center, gustiness of up to 105 km/h, and a central pressure of 990 hPa

TCWS No. 2 was raised over Catanduanes, Albay, Sorsogon, Masbate including Ticao and Burias Islands, Camarines Sur, Camarines Norte, Marinduque, Quezon including Pollilo Islands, Laguna, Batangas, Cavite, Metro Manila, Rizal, Bulacan, the southern portion of Aurora, the central and southern portions of Nueva, the central and southern portions of Tarlac, Pampanga, Bataan, the central and southern portions of Zambales, the northern and central portions of Oriental Mindoro, the northern and central portions of Occidental Mindoro including Lubang Islands, Romblon, Northern Samar, Eastern Samar, Samar, Biliran, and the northern portion of Leyte.

TCWS No. 1 was raised over Nueva Vizcaya, Quirino, the central and southern portions of Isabela, Ifugao, Benguet, Mountain Province, the southern portion of Ilocos Sur, La Union, Bataan, Tarlac, Zambales, Pangasinan, the rest of Aurora, the rest of Pampanga, Occidental Mindoro including Lubang Islands, the rest of Oriental Mindoro, Calamian Islands, Cuyo Islands, the rest of Nueva Ecija, Southern Leyte, Cebu including Bantayan and Camotes Islands, Bohol, Negros Occidental, Negros Oriental, Guimaras, Aklan, Antique, Capiz, Iloilo, Siquijor, the rest of Leyte, Dinagat Islands, Surigao del Norte including Siargao and Bucas Grande Islands, the northern portion of Surigao del Sur, Agusan del Norte, the northeastern portion of Agusan del Sur (Sibagat), Camiguin, and the eastern portion of Misamis Oriental.

- 11:00 PM: "PAENG" reached a severe tropical storm category with maximum sustained winds of 95 km/h near the center and gustiness of up to 130 km/h and is now offshore of Virac, Catanduanes.

29 October 2022

- 1:10 AM "PAENG" made its 1st landfall over Virac, Catanduanes

- 1:40 AM: "PAENG" made its 2nd landfall over Caramoan, Camarines Sur

- 2:00 AM: TCWS No. 3 was raised over Catanduanes, Camarines Norte, the northern portion of Camarines Sur, and the extreme eastern portion of Quezon.

TCWS No. 2 was raised over Albay, Sorsogon, Masbate including Ticao and Burias Islands, the rest of Camarines Sur, Marinduque, the rest of Quezon including Pollilo Islands, Laguna, Batangas, Cavite, Metro Manila, Rizal, Bulacan, the southern portion of Aurora, the central and southern portions of Nueva Ecija, the central and southern portions of Pampanga, Bataan, the central and southern portions of Zambales, the northern and central portions of Oriental Mindoro, the northern and central portions of Occidental Mindoro including Lubang Islands, Romblon, Northern Samar, the northern portion of Eastern Samar, and the northern portion of Samar.

TCWS No. 1 was raised over the central and southern portions of Isabela, Nueva Vizcaya, Quirino, Benguet, Ifugao, Mountain Province, the southern portion of Ilocos Sur, La Union, the rest of Aurora, the rest of Nueva Ecija, the rest of Zambales, Pangasinan, the rest of Tarlac, the rest of Oriental Mindoro, the rest of Occidental Mindoro, the northern portion of including Calamian and Cuyo Islands, the rest of Samar, the rest of Eastern Samar, Biliran, Leyte, Southern Leyte, Cebu including Bantayan and Camotes Islands, Bohol, Negros Occidental, Negros Oriental, Guimaras, Aklan, Antique, Capiz, Iloilo, Siquijor, the rest of Leyte, Dinagat Islands, Surigao del Norte including Siargao and Bucas Grande Islands, the northern portion of Surigao del Sur, Agusan del Norte, the northeastern portion of Agusan del Sur, Camiguin, and Misamis Oriental.

- 5:00 AM: "PAENG" crosses the southern tip of Catanduanes and makes landfall in Camarines Sur with maximum sustained winds of 95 km/h near the center and gustiness of up to 160 km/h.

- 6:00 AM: STS "PAENG" made its 3rd landfall over Buenavista, Quezon.

- 8:00 AM: "PAENG" has crossed the Bondoc Peninsula in Southern Quezon with maximum sustained winds of 95 km/h near the center, gustiness of up to 160 km/h, and central pressure of 985 hPa.

TCWS No. 3 issued over Camarines Norte, the western portion of Camarines Sur, Marinduque, Quezon including Pollilo Islands, Laguna, Batangas, Cavite, Metro Manila, and Rizal.

TCWS No. 2 issued over Catanduanes, Albay, the western portion of Sorsogon, the western portion of Masbate including Buriyas Island, the southern portion of Aurora, Bulacan, Pampanga, Bataan, Tarlac, Zambales, Nueva Ecija, Pangasinan, the rest of Camarines Sur, Romblon, Oriental Mindoro, and Occidental Mindoro including Lubang Islands.

TCWS No. 1 issued over Isabela, Nueva Vizcaya, Quirino, Kalinga, Ifugao, Mountain Province, Benguet, Ilocos Sur, La Union, the rest of Aurora, the rest of Sorsogon, the rest of Masbate including Ticao Island, and the northern portion of Palawan including Calamian and Cuyo Islands, Northern Samar, Samar, Eastern Samar, Biliran, Leyte, Southern Leyte, Cebu including Bantayan and Camotes Islands, Bohol, Negros Occidental, Negros Oriental, Guimaras, Aklan, Antique, Capiz, and Iloilo.

- 8:40 AM: STS "PAENG" made its 4th landfall over Sta. Cruz, Marinduque.

- 11:00 AM: "PAENG" maintains its strength while moving over the northern portion of Marinduque.

- 1:40 PM: STS "PAENG" made its 5th landfall in Sariaya, Quezon

- 2:00 PM: "PAENG" begins to move west northwestward and is about to make landfall in the vicinity of San Juan, Batangas.

- 5:00 PM: "PAENG" maintains its strength while moving over San Pablo City, Laguna.

TCWS No. 3 raised over Metro Manila, Bataan, the southern portion of Zambales, the northern and central portions of Quezon including Pollilo Islands, Laguna, Batangas, Cavite, Rizal, the northwestern portion of Occidental Mindoro including Lubang Islands, and the northern portion of Oriental Mindoro.

TCWS No. 2 raised over the The southern portion of Aurora, Bulacan, Pampanga, Tarlac, the rest of Zambales, the western portion of Camarines Sur, the rest of Oriental Mindoro, the rest of Occidental Mindoro, Nueva Ecija, Pangasinan, Camarines Norte, the rest of Quezon, Marinduque, and Romblon.

TCWS No. 1 raised over Isabela, Nueva Vizcaya, Quirino, La Union, Kalinga, Abra, Benguet, Ifugao, Mountain Province, Ilocos Sur, the rest of Aurora, Catanduanes, the rest of Camarines Sur, Albay, Sorsogon, Masbate including Ticao and Buriyas Islands, and the northern portion of Palawan including Calamian Islands and Cuyo Islands, Northern Samar, the northern portion of Eastern Samar, the northern portion of Leyte, Biliran, the northern and central portions of Samar, the northern and central portions of Cebu including Bantayan and Camotes Islands, the northern and central portions of Negros Occidental, the northern portion of Negros Oriental, Guimaras, Capiz, Iloilo, Aklan, and Antique.

RELATED INCIDENTS

The following incidents were reported in some areas of Region 1, Region 2, Region 3, CALABARZON, MIMAROPA, Region 5, Region 6, Region 7, Region 8, Region 9, Region 10, Region 11, Region 12, CARAGA, BARMM, CAR, NCR.

REGION	Flooded Areas			Landslide (Rain-Induced)	Fallen trees
	Flooded	Subsided	Receding		
Total	233	44	1	42	1
Region 2	1	0	0	1	0
CALABARZON	3	0	0	1	0
MIMAROPA	0	1	0	0	0
Region 5	82	18	0	6	0
Region 6	120	0	0	8	1
Region 7	0	15	0	19	0
Region 8	0	0	0	5	0
Region 9	0	9	0	0	0
Region 12	6	1	1	0	0
CARAGA	1	0	0	0	0
BARMM	20	0	0	2	0

AFFECTED POPULATION

A total of 139,066 families or 374,979 persons were affected. Of which, 21,576 families or 95,960 persons were served inside 571 ECs and 58,693 families or 73,227 persons were served outside ECs:

Affected Regions	AFFECTED			INSIDE ECs			OUTSIDE ECs	
	Brgy	Families	Persons	No. of ECs	Families	Persons	Families	Persons
TOTAL	971	139,066	374,979	571	21,576	95,960	58,693	73,227
CALABARZON	36	418	1,380	35	383	1,249	35	131
MIMAROPA	16	413	1,836	46	382	1,750	31	86
Region 5	386	19,530	79,926	293	15,602	72,976	1,746	7,087
Region 6	259	39,217	135,025	155	4,443	17,167	924	3,577
Region 7	18	405	1,699	13	102	321	6	39
Region 8	14	166	677	9	162	658	4	19
Region 9	8	155	743	0	0	0	0	0
Region 11	3	85	352	1	70	277	0	0
Region 12	98	23,610	94,559	15	354	1,254	959	3,820
CARAGA	3	108	456	4	78	308	30	148
BARMM	129	54,958	58,320	0	0	0	54,958	58,320
CAR	1	1	6	0	0	0	0	0

CASUALTIES

A total of 45 dead, 33 injured, and 17 missing persons were reported:

REGION	CONFIRMED			FOR VALIDATION			TOTAL REPORTED		
	dead	injured	missing	dead	injured	missing	dead	injured	missing
TOTAL	37	2	4	8	31	13	45	33	17
Region 6	2	0	0	0	0	0	2	0	0
Region 8	0	0	0	0	0	4	0	0	4
Region 12	2	2	0	1	0	3	3	2	3
BARMM	33	0	4	7	31	6	40	31	10

ROADS AND BRIDGES

A total of 108 road sections and 34 bridges were affected. Below is the current status of affected road sections and bridges:

	NOT PASSABLE		PASSABLE (previously reported as not passable and/or one lane passable)	
	ROADS	BRIDGES	ROADS	BRIDGES
GRAND TOTAL	81	27	27	7
Region 2	4	15	0	1
CALABARZON	1	0	2	0
Region 5	27	1	6	0
Region 6	37	2	8	1
Region 7	2	0	0	0
Region 8	6	2	6	1
Region 12	2	1	4	4
CARAGA	0	0	1	0
BARMM	1	6	0	0
CAR	1	0	0	0

POWER

A total of 75 cities/municipalities were affected. Below is the current status of power supply:

REGION	NO. OF CITIES/ MUNICIPALITIES	
	INTERRUPTED	RESTORED
GRAND TOTAL	58	17
Region 1	0	2
Region 2	0	1
Region 3	6	0
CALABARZON	20	4
Region 5	24	2
Region 6	6	3
Region 7	0	4
Region 12	1	1
BARMM	1	0

WATER SUPPLY

A total of 6 cities/municipalities were affected. Below is the current status of water supply:

REGION	NO. OF CITIES/ MUNICIPALITIES	
	INTERRUPTED	RESTORED
GRAND TOTAL	6	0
CALABARZON	2	0
Region 5	1	0
Region 6	1	0
Region 7	1	0
BARMM	1	0

COMMUNICATION LINES

A total of 1 cities/municipalities were affected. Below is the current status of communication lines:

Region	No of Areas	
	Without Communication	Restored Communication Lines
GRAND TOTAL	0	1
Region 5	0	1

STATUS OF AIRPORTS

A total of 6 airports were affected. Below is the current status of affected airports:

REGION	NO. OF AIRPORTS	
	NON-OPERATIONAL	OPERATIONAL
GRAND TOTAL	0	6
Region 8	0	4
Region 10	0	1
BARMM	0	1

STATUS OF FLIGHTS

A total of 16 domestic flights and 0 international flights were cancelled. Below is the current status of flights:

REGION	NO. OF CITIES/ MUNICIPALITIES			
	CANCELLED		RESUMED	
	DOMESTIC	INTERNATIONAL	DOMESTIC	INTERNATIONAL
GRAND TOTAL	16	0	0	0
Region 5	15	0	0	0
Region 8	1	0	0	0

STATUS OF SEAPORTS

A total of 76 seaports were affected. Below is the current status of affected seaports:

REGION	NO. OF SEAPORTS	
	NON-OPERATIONAL	OPERATIONAL (previously reported as non-operational)
GRAND TOTAL	74	2
CALABARZON	13	0
MIMAROPA	29	0
Region 5	13	0
Region 6	13	0
Region 8	4	0
Region 10	0	2
Region 11	2	0

STRANDED PASSENGERS, ROLLING CARGOES, VESSELS, MBCAS

Below is the current number of stranded passengers, rolling cargoes, vessels, and motorbancas:

REGION	NO. OF STRANDED			
	PASSENGER	ROLLING CARGOES	VESSELS	MOTORBANCAS
GRAND TOTAL	6,812	2,088	70	21
CALABARZON	135	71	3	6
MIMAROPA	431	93	14	0
Region 5	2,426	783	2	0
Region 7	2,215	695	46	14
Region 8	1,605	446	5	1

DAMAGED HOUSES

A total of 321 damaged houses are reported in Region 6, Region 7, Region 11, Region 12, CARAGA, BARMM.

REGION	PARTIALLY	TOTALLY	TOTAL	AMOUNT (PHP)
GRAND TOTAL	179	142	321	0

Region 6	1	7	8	0
Region 7	11	3	14	0
Region 11	24	3	27	0
Region 12	137	52	189	0
CARAGA	1	2	3	0
BARMM	5	75	80	0

DAMAGE TO AGRICULTURE (2)

Department of Agriculture

REGION	NO. OF FARMERS/ FISHERFOLK AFFECTED	AFFECTED CROP AREA (HA)			NUMBER OF DAMAGED INFRASTRUCTURE, MACHINERIES, EQUIPMENT			PRODUCTION LOSS IN VOLUME (MT)	PRODUCTION LOSS / COST OF DAMAGE IN VALUE (PHP)
		WITH NO CHANCE OF RECOVERY (TOTALLY DAMAGED)	WITH CHANCE OF RECOVERY (PARTIALLY DAMAGED)	TOTAL	TOTALLY DAMAGED	PARTIALLY DAMAGED	TOTAL		
GRAND TOTAL	533	14	1,290.85	39.35	0	0	0	3,206.36	54,965,924.13
Region 6	38	0	39.35	39.35	0	0	0	7.61	377,174.13
Region 12	495	14	1,251.5	0	0	0	0	3,198.75	54,588,750

National Irrigation Administration

REGION	NUMBER OF DAMAGED INFRASTRUCTURE		TOTAL	COST OF DAMAGE
	TOTALLY DAMAGED	PARTIALLY DAMAGED		
GRAND TOTAL	0	0	0	0

DAMAGE TO INFRASTRUCTURE

The estimated cost of damage to infrastructure amounting to Php 0 was reported in Region 5, Region 11.

REGION	NUMBER OF DAMAGED INFRASTRUCTURE	COST OF DAMAGE (PHP)
GRAND TOTAL	3	0
Region 5	2	0
Region 11	1	0

OTHER DAMAGED ASSETS

The estimated cost of damage to other assets amounting to Php 0 was reported in Region 1, Region 2, Region 3, CALABARZON, MIMAROPA, Region 5, Region 6, Region 7, Region 8, Region 9, Region 10, Region 11, Region 12, CARAGA, BARMM, CAR, NCR.

REGION	CLASSIFICATION	COST OF DAMAGE (PHP)
GRAND TOTAL		0
Region 12	Fishing Boats	0
	Fishing Boats	0
BARMM	Vehicles	0
	Draft Animals	0

SUSPENSION OF CLASSES AND WORK

Classes and work were suspended in the following regions:

REGION	No of cities/municipalities

	CLASSES	WORK
GRAND TOTAL	653	201
Region 1	2	0
Region 2	2	0
Region 3	59	0
CALABARZON	142	43
MIMAROPA	40	24
Region 5	87	68
Region 6	77	15
Region 7	77	0
Region 8	75	33
Region 10	12	0
Region 12	24	0
CARAGA	8	7
BARMM	37	1
CAR	1	0
NCR	10	10

DECLARATION OF STATE OF CALAMITY

A total of 36 cities/municipalities were declared under the State of Calamity. Below is the number of SOCs issued:

REGION	NO. OF SOCs ISSUED			
	REGIONAL	PROVINCIAL	CITY/ MUNICIPALITY	BARANGAY
GRAND TOTAL	0	1	0	0
BARMM	0	1	0	0

PRE-EMPTIVE EVACUATION

A total of 5,248 families or 19,237 persons were pre-emptively evacuated:

REGION	No of Families	No. of Persons
GRAND TOTAL	5,248	19,237
Region 2	26	83
CALABARZON	878	2,780
MIMAROPA	1,076	3,870
Region 5	508	1,887
Region 6	1,363	4,833
Region 7	116	455
Region 8	1,198	4,993
Region 10	33	145
Region 11	50	191

ASSISTANCE PROVIDED

The following assistance were provided to Region 5, Region 6, CARAGA.

	QTY	UNIT	AMOUNT (PHP)
GRAND TOTAL	4,047	0	3,498,649
Family Food Pack	4,047	0	2,775,362
Hot meals	0	0	71,305
Financial	0	0	612,032
	0	0	1,600
Food and NFIs	0	0	38,350

NDRRMC Response Cluster Essential Elements of Information

As of 29 October 2022 ; 5:30 PM



Food and Non-Food Items

Cost of Humanitarian Assistance

PhP15,062,307.95

was provided by the DSWD, OCD and LGUs

Standby Stockpiles

1,229,364,137.08

worth of FNFIs FFPs prepositioned by DSWD and OCD

Standby Funds

PhP770,126,993.95

from DSWD and OCD



Camp Coordination and Camp Management and Internally Displaced Persons Protection

Evacuation Centers Currently Being Used

506

in Regions CALABARZON, V, VI, VII, VIII, IX, XII, and CARAGA.

Displaced Persons Inside Evacuation Centers

12,304 families / 48,808

in Regions CALABARZON, V, VI, VII, VIII, IX, XII, and CARAGA.

Displaced Persons Outside Evacuation Centers

2,589 families / 12,214

persons

in Regions CALABARZON, V, VI, VII, VIII and CARAGA



Logistics

Transportation Assets Currently Deployed

11

to deliver FNFIs to Cavite, Cagayan, DSWD FO 8, and Koronadal

Debris Clearing Equipment Deployed

130

from BFP

Assets on Standby

2,834

of which 226 are transportation assets and 2,608 are clearing equipment



Search, Rescue, and Retrieval

SRR Teams Deployed

600

from AFP, BFP, PCG, and PNP, MMDA, DAVAO-DRG, and READI BARMM

SRR Assets Deployed

376

from BFP and PCG

Rescued Individuals

4,800



Emergency Telecommunications

Deployed Emergency Telecommunications Equipment

51

from DICT

Available and Deployable Emergency Telecommunications Equipment

424

from DICT, OCD, and PNP



Law and Order

Visibility Patrols in Evacuated Areas

635

Visibility Patrols in Commercial Districts/Areas

2,800

Police Assistance Desks Established at Occupied Evacuation Centers

298



Education

Schools Currently Being Used as ECs

Classrooms Currently Being Used as

197
in Regions IV-B, V, VI, X, and BARMM

ECs
819
in Regions IV-B, V, VI, X, and BARMM



Health

Prepositioned Medical Logistics

PhP92,354,423.90

worth of assorted drugs and medicines,
medical supplies, and other
commodities

RELATED INCIDENTS as of (October 29, 2022 18:00)

REGION PROVINCE CITY/ MUNICIPALITY BARANGAY		TYPE OF INCIDENT	DATE OF OCCURENCE	TIME OF OCCURENCE	DESCRIPTION	ACTIONS TAKEN	REMARKS	STATUS (for flooded areas)
GRAND TOTAL	353							
REGION 2	2							
ISABELA	2							
Aurora	1							
Ballesteros		Flooded Areas	29 October 2022	10:00 am			Residential	Flooded
San Guillermo	1							
Dingading		Landslide (Rain-Induced)	29 October 2022				Landslide at Purok 7 One (1) house affected with 2 persons evacuated to their neighbor.	
REGION 3	12							
PAMPANGA	12							
MACABEBE	12							
Saplad David		Flooded Areas	29 October 2022		1.5 ft		Due to fluvial and pluvial floods.	
San Gabriel		Flooded Areas	29 October 2022		2 ft		Due to fluvial and pluvial floods.	
Tacasan		Flooded Areas	29 October 2022		2.5-3.5 ft		Due to fluvial and pluvial floods.	
San Juan		Flooded Areas	29 October 2022		1 ft		Due to fluvial and pluvial floods.	
Sta Lutgarda		Flooded Areas	29 October 2022		2 ft		Due to fluvial and pluvial floods.	
San Esteban		Flooded Areas	29 October 2022		1-2 ft		Due to fluvial and pluvial floods.	
Sta Maria		Flooded Areas	29 October 2022		2-2.5 ft		Due to fluvial and pluvial floods.	
San Francisco		Flooded Areas	29 October 2022		2-4ft		Due to fluvial and pluvial floods.	
San Vicente		Flooded Areas	29 October 2022		1-1.5 ft		Due to fluvial and pluvial floods.	
San Jose		Flooded Areas	29 October 2022		1 ft		Due to fluvial and pluvial floods.	
Candelaria		Flooded Areas	29 October 2022		1-2 ft		Due to fluvial and pluvial floods.	
Caduang Tete		Flooded Areas	29 October 2022		1-1.5 ft		Due to fluvial and pluvial floods.	

REGION PROVINCE CITY/ MUNICIPALITY BARANGAY		TYPE OF INCIDENT	DATE OF OCCURENCE	TIME OF OCCURENCE	DESCRIPTION	ACTIONS TAKEN	REMARKS	STATUS (for flooded areas)
CALABARZON	9							
QUEZON	4							
Lopez	3							
Rizal		Flooded Areas	28 October 2022	03:26 pm	Knee Deep	Monitoring		Flooded
Gomez		Flooded Areas	28 October 2022	03:26 pm	Knee Deep	Monitoring		Flooded
Magsaysay		Flooded Areas	28 October 2022	03:26 pm	Knee Deep	Monitoring		Flooded
Real	1							
Tiguan		Landslide (Rain-Induced)	29 October 2022		Minor landslide	Conducted clearing operation	Half lane passable	
LAGUNA	5							
Famy	1							
Batuhan and Bulihan		Flooded Areas	29 October 2022	06:00 am	1 foot to 3 feet	Monitoring		
Mabitac	1							
Nanguma, Sinagtala, Lambac, Bayanihan Libis, Pagasa, Masikap		Flooded Areas	29 October 2022	09:25 am	1 foot to 4 feet	Monitoring		
Santa Maria	1							
Rizal, Cabuonan, Talangka, Masipak, Kalangay		Flooded Areas	29 October 2022	10:00 am	1 foot to 1.5 feet	Monitoring		
Victoria	1							
Daniw, San Felix, Masapang		Flooded Areas	29 October 2022	10:40 am	3 to 4 feet	Monitoring		
Calamba	1							
Pansol		Flooded Areas	29 October 2022		1.5 to 2 feet	Monitoring		
MIMAROPA	1							
PALAWAN	1							
Roxas	1							
		Flooded Areas	28 October 2022	02:00 pm	Flooding due to heavy rainfall		Subsided as of 1700H 28 October 2022	Subsided
REGION 5	106							
CAMARINES SUR	100							
Baao	2							
San Nicolas		Flooded Areas	26 October 2022					Flooded
San Ramon (Market Area)		Flooded Areas	26 October 2022					Flooded
Bombon	2							
Pagao (Zone 1)		Flooded Areas	27 October 2022					Flooded
San Isidro (Zone 1)		Flooded Areas	27 October 2022					Flooded
Bula	1							
San Agustin		Flooded Areas	27 October 2022					Flooded

REGION PROVINCE CITY/ MUNICIPALITY BARANGAY		TYPE OF INCIDENT	DATE OF OCCURENCE	TIME OF OCCURENCE	DESCRIPTION	ACTIONS TAKEN	REMARKS	STATUS (for flooded areas)
Cabusao	4							
Camagong (Centro and Zone 2)		Flooded Areas	27 October 2022					Flooded
Castillo (Zone 1 and 3)		Flooded Areas	27 October 2022					Flooded
New Poblacion (Zone 1, 2A and 2B)		Flooded Areas	27 October 2022					Flooded
Pandan		Flooded Areas	27 October 2022					Flooded
Calabanga	4							
Paolbo (Zone 3)		Flooded Areas	27 October 2022					Flooded
San Antonio (Zone 6)		Flooded Areas	27 October 2022					Flooded
San Antonio Quipayo (Zone 6)		Flooded Areas	27 October 2022					Flooded
San Roque (Zone 1 &4)		Flooded Areas	27 October 2022					Flooded
Camaligan	10							
Dugcal		Flooded Areas	27 October 2022					Flooded
San Francisco Zone 1-3		Flooded Areas	26 October 2022					Flooded
San Jose-San Pablo Zone 1		Flooded Areas	26 October 2022					Subsided
San Juan-San Ramon		Flooded Areas	27 October 2022					Flooded
San Marcos (Zone 1 and portion of Zone 2 and 3)		Flooded Areas	27 October 2022					Flooded
San Mateo (Sitio Pulo)		Flooded Areas	26 October 2022					Flooded
San Roque		Flooded Areas	27 October 2022					Flooded
Sto. Domingo Zone 1-3		Flooded Areas	26 October 2022					Subsided
Sua (Zone 1,2,5,7A,7B,3&4)		Flooded Areas	26 October 2022					Flooded
Tarosanan		Flooded Areas	26 October 2022					Flooded
Canaman	2							
Haring		Flooded Areas	27 October 2022					Flooded
Mangayawan		Flooded Areas	27 October 2022					Flooded
Caramoan	1							
Ilawod		Flooded Areas	27 October 2022					Flooded
Gainza	7							
Cagbunga		Flooded Areas	27 October 2022					Flooded
Dahilig		Flooded Areas	27 October 2022					Flooded
District 1 (Gainza Nat'l HS)		Flooded Areas	27 October 2022					Flooded
		Flooded Areas	27 October 2022					Flooded
Loob		Flooded Areas	27 October 2022					Flooded
Malbong		Flooded Areas	27 October 2022					Flooded
Namat		Flooded Areas	27 October 2022					Flooded

REGION PROVINCE CITY/ MUNICIPALITY BARANGAY		TYPE OF INCIDENT	DATE OF OCCURENCE	TIME OF OCCURENCE	DESCRIPTION	ACTIONS TAKEN	REMARKS	STATUS (for flooded areas)
Garchitorena	3							
Barangay 2 (Pob.)		Flooded Areas	27 October 2022					Flooded
Binagasbasan		Flooded Areas	27 October 2022					Flooded
Harrison (Sitio Cluapnit Brgy. Proper)		Flooded Areas	27 October 2022					Flooded
Lagonoy	1							
Burabod (Sitio Tabog)		Flooded Areas	27 October 2022					Flooded
Libmanan	21							
Bagadion (Zone 4)		Flooded Areas	27 October 2022					Flooded
Bigajo Sur (Zone 3)		Flooded Areas	27 October 2022					Flooded
Candato (Zone 1)		Flooded Areas	27 October 2022					Flooded
Concepcion (one 6&7)		Flooded Areas	27 October 2022					Flooded
Cuyapi (Zone 1 and Zone 2)		Flooded Areas	27 October 2022					Flooded
Danawan (Danawan 3,4,5)		Flooded Areas	26 October 2022					Flooded
Inalahan		Flooded Areas	27 October 2022					Flooded
Malbogon		Flooded Areas	27 October 2022					Flooded
Mambayawas (Zone 5 and 6)		Flooded Areas	26 October 2022					Flooded
Mambulo Nuevo (Zone 6)		Flooded Areas	26 October 2022					Flooded
Mancawayan		Flooded Areas	27 October 2022					Flooded
Palong (Zone 6 and 7)		Flooded Areas	26 October 2022					Flooded
Poblacion		Flooded Areas	27 October 2022					Flooded
Potot (Zone 1)		Flooded Areas	27 October 2022					Flooded
Rongos (2 and 3)		Flooded Areas	26 October 2022					Flooded
San Isidro (Zone 4)		Flooded Areas	26 October 2022					Flooded
San Vicente (Sitio Kalangkawan zone 6)		Flooded Areas	26 October 2022					Flooded
Taban Fundado		Flooded Areas	27 October 2022					Flooded
Tampuhan		Flooded Areas	27 October 2022					Flooded
Umalo		Flooded Areas	27 October 2022					Flooded
Uson		Flooded Areas	27 October 2022					Flooded
Lupi	3							
Colacling (Rolando Andaya Highway)		Landslide (Rain-Induced)	27 October 2022					
Colacling (Zone 5)		Flooded Areas	27 October 2022					Flooded
Poblacion (Zone 2 &5)		Flooded Areas	27 October 2022					Flooded
Magarao	2							
Barobaybay		Flooded Areas	27 October 2022					Flooded

REGION PROVINCE CITY/ MUNICIPALITY BARANGAY		TYPE OF INCIDENT	DATE OF OCCURENCE	TIME OF OCCURENCE	DESCRIPTION	ACTIONS TAKEN	REMARKS	STATUS (for flooded areas)
Ponong		Flooded Areas	27 October 2022					Flooded
Milaor	4							
Balabag (Zone 3)		Flooded Areas	27 October 2022					Flooded
Capucnusan (Zone 3, 4 and 7)		Flooded Areas	27 October 2022					Flooded
Dalipay		Flooded Areas	27 October 2022					Flooded
Lipot (Zone 1)		Flooded Areas	27 October 2022					Flooded
Minalabac	5							
Bagongbong (Along Kaskas Creek)		Flooded Areas	27 October 2022					Flooded
Catanusan (Zone 4)		Flooded Areas	27 October 2022					Flooded
Malitbog (main road)		Flooded Areas	26 October 2022					Flooded
Sagrada		Flooded Areas	27 October 2022					Flooded
Tariric (sitio Alvarez)		Flooded Areas	26 October 2022					Flooded
Nabua	2							
Sta. Lucia (Zone 2,5 and 7)		Flooded Areas	27 October 2022					Flooded
Tandaay		Flooded Areas	27 October 2022					Flooded
Pamplona	5							
Cagbibi		Flooded Areas	26 October 2022					Subsided
Cagbunga (Zone 3)		Flooded Areas	26 October 2022					Subsided
Patong (Zone 3)		Flooded Areas	26 October 2022					Subsided
Poblacion (Zone 3,5,6,7,8,9,10)		Flooded Areas	26 October 2022					Subsided
Tambo (Zone 5)		Flooded Areas	26 October 2022					Subsided
Pasacao	3							
Quitang		Flooded Areas	27 October 2022					Subsided
Sta. Rosa delSur		Flooded Areas	27 October 2022					Subsided
Sta. Rosa Norte		Flooded Areas	27 October 2022					Flooded
Presentacion	4							
Pagsangaan		Landslide (Rain-Induced)	27 October 2022					
Pili		Flooded Areas	27 October 2022					Flooded
Sta. Maria (Sitio Angculan)		Landslide (Rain-Induced)	27 October 2022					
Sta.Maria		Flooded Areas	27 October 2022					Flooded
Ragay	4							
Amomokpok		Flooded Areas	27 October 2022					Flooded
Apad		Flooded Areas	27 October 2022					Subsided

REGION PROVINCE CITY/ MUNICIPALITY BARANGAY		TYPE OF INCIDENT	DATE OF OCCURENCE	TIME OF OCCURENCE	DESCRIPTION	ACTIONS TAKEN	REMARKS	STATUS (for flooded areas)
Cale		Flooded Areas	27 October 2022					Subsided
Panaytayan		Flooded Areas	27 October 2022					Subsided
San Fernando	4							
Bonifacio		Flooded Areas	27 October 2022					Subsided
Buenavista		Flooded Areas	27 October 2022					Subsided
Del Pilar		Flooded Areas	27 October 2022					Subsided
Rizal		Flooded Areas	27 October 2022					Subsided
San Jose	3							
Adiangao		Landslide (Rain-Induced)	27 October 2022					
Calalahan		Flooded Areas	27 October 2022					Flooded
Minoro		Flooded Areas	27 October 2022					Flooded
Sipocot	2							
North Centro		Flooded Areas	27 October 2022					Subsided
South Centro		Flooded Areas	27 October 2022					Subsided
Siruma	1							
San Ramon		Flooded Areas	27 October 2022					Flooded
MASBATE	1							
Cataingan	1							
Brgy. Osmena, Brgy. Matubinao-Liong, Brgy. Cadulawan		Flooded Areas	28 October 2022					Flooded
SORSOGON	4							
Juban	2							
Brgy. Binanuahan		Flooded Areas	28 October 2022					Flooded
Brgy. Bacolod		Flooded Areas	29 October 2022					Flooded
Pilar	1							
Brgy. Catamlangan		Flooded Areas	29 October 2022					Flooded
Magallanes	1							
Brgy. Aguada Norte		Landslide (Rain-Induced)	28 October 2022					
CATANDUANES	1							
Viga	1							
P. Vera Summit		Landslide (Rain-Induced)	29 October 2022					
REGION 6	129							
AKLAN	14							

REGION PROVINCE CITY/ MUNICIPALITY BARANGAY		TYPE OF INCIDENT	DATE OF OCCURENCE	TIME OF OCCURENCE	DESCRIPTION	ACTIONS TAKEN	REMARKS	STATUS (for flooded areas)
Libacao	2							
		Flooded Areas	27 October 2022		Poblacion, Julita	-MDRRMO conducted joint SRR -Libacao activated CCCM -Ongoing RDANA	Low lying areas in Aklan river	Flooded
Barangay Julita		Landslide (Rain-Induced)	27 October 2022		Landslide in Barangay Road of Sitio Bueosangay, Barangay Julita, Libacao, Aklan-unpassable to all kinds of vehicle			
Altavas	1							
		Flooded Areas	27 October 2022		Dalipdip, Altavas	MDRRMO Altavas conducted SRR		Flooded
Banga	1							
		Landslide (Rain-Induced)	27 October 2022		Torralba-Daguitan Boundary		Not passable to all types of vehicles going to Libacao.	Flooded
Nabas	1							
		Flooded Areas	27 October 2022		Poblacion			Flooded
Kalibo	2							
Barangay Estancia		Flooded Areas	27 October 2022		Sitio Libtong and along national road Barangay Estancia were flooded passable only for 4 wheels and unpassable for 2 wheels vehicle			Flooded
Poblacion		Flooded Areas	27 October 2022		Whole Purok of C. Laserna Street Poblacion Kalibo were flooded			Flooded
Madalag	1							
Barangay Alaminos		Landslide (Rain-Induced)	27 October 2022		Landslide in Barangay Alaminos- passable for small vehicles only.			
Numancia	5							
Barangay Bulwang		Flooded Areas	27 October 2022		submerged in water- Ongoing rescue operation for household and individuals in flooded area.			Flooded

REGION PROVINCE CITY/ MUNICIPALITY BARANGAY		TYPE OF INCIDENT	DATE OF OCCURENCE	TIME OF OCCURENCE	DESCRIPTION	ACTIONS TAKEN	REMARKS	STATUS (for flooded areas)
Laguinbanua East		Flooded Areas	27 October 2022		submerged in water- Ongoing rescue operation for household and individuals in flooded area.			Flooded
Camanci Sur		Flooded Areas	27 October 2022		submerged in water- Ongoing rescue operation for household and individuals in flooded area.			Flooded
Camanci Norte		Flooded Areas	27 October 2022		submerged in water- Ongoing rescue operation for household and individuals in flooded area.			Flooded
Aliputos		Flooded Areas	27 October 2022		submerged in water- Ongoing rescue operation for household and individuals in flooded area.			Flooded
Balete	1							
		Flooded Areas	27 October 2022		Flooding reported at Balete Aklan			Flooded
ILOILO	1							
Dingle	1							
Pandan		Flooded Areas	27 October 2022		Submerged rice fields			Flooded
NEGROS OCCIDENTAL	11							
Bacolod	7							
Brgy Punta Taytay		Fallen trees	27 October 2022		Fallen trees in Brgy Punta Taytay fronting Sacred Heart Memorial Park due to heavy rains.	DRRMO Bacolod City Emergency Response Services conducted clearing operations.		
Barangay Mansilingan		Flooded Areas	27 October 2022		Water Level – 2-3 feet	Barangay Mansilingan Rescue (Croper) assessed the area and transferred the affected family to a neighboring house not affected by the flood water.	Zone 4 Laurel Bakyas, Jayme Subdivision; Jayme Subdivision	Flooded

REGION PROVINCE CITY/ MUNICIPALITY BARANGAY		TYPE OF INCIDENT	DATE OF OCCURENCE	TIME OF OCCURENCE	DESCRIPTION	ACTIONS TAKEN	REMARKS	STATUS (for flooded areas)
Singcang Airport		Flooded Areas	27 October 2022		Water Level – 1-4 feet	Evacuation conducted by Brgy. Singcang	Balay Silangan / BCPO, Lacson Street; Purok Mars.; Purok Neptune; Purok Sampaguita; Purok Kabulakan; Purok Kaigin; Purok Mainabyanon; Purok Calong2	Flooded
Brgy 35		Flooded Areas	27 October 2022		Water Level – 3-4 feet	Rescue Operations and Evacuation conducted by Brgy. 35, KABALIKAT, Chamber Philippine Red Cross (PRC)		Flooded
Brgy 36		Flooded Areas	27 October 2022		Water Level – 3-4 feet	? Rescue operations conducte by Bgry. 36 and PRC ? Residents Refused Evacuation		Flooded
Brgy 39		Flooded Areas	27 October 2022		Water Level – 3-4 feet	Evacuation conducted by Brgy. 39 and KABALIKAT		Flooded
Brgy. Pahanocoy		Flooded Areas	27 October 2022		Water Level – 3-4 feet	Rescue Operations and Evacuation conducted by Brgy. Pahanocoy and Chamber		Flooded
Sipalay	3							
Brgy. San Jose		Landslide (Rain-Induced)	26 October 2022		As of 28 October 2022, There were a total of 3 incidents of landslide/soil erosion occurred on October 26, 27 and 28, 2022 respectively at the following location: Maricalum Mining Corporation, Brgy San Jose, Santo Niño, Brgy Manlucahoc, and Santo Niño, Brgy Manlucahoc. A contuous monitoring is being conducted.			

REGION PROVINCE CITY/ MUNICIPALITY BARANGAY		TYPE OF INCIDENT	DATE OF OCCURENCE	TIME OF OCCURENCE	DESCRIPTION	ACTIONS TAKEN	REMARKS	STATUS (for flooded areas)
Brgy. Santo Niño		Landslide (Rain-Induced)	27 October 2022		As of 28 October 2022, There were a total of 3 incidents of landslide/soil erosion occurred on October 26, 27 and 28, 2022 respectively at the following location: Maricalum Mining Corporation, Brgy San Jose, Santo Niño, Brgy Manlucahoc, and Santo Niño, Brgy Manlucahoc. A contuous monitoring is being conducted.			
Brgy. Manlucahoc		Landslide (Rain-Induced)	28 October 2022		As of 28 October 2022, There were a total of 3 incidents of landslide/soil erosion occurred on October 26, 27 and 28, 2022 respectively at the following location: Maricalum Mining Corporation, Brgy San Jose, Santo Niño, Brgy Manlucahoc, and Santo Niño, Brgy Manlucahoc. A contuous monitoring is being conducted.			
Bago	1							
Brgy. Ilijan		Landslide (Rain-Induced)	28 October 2022	10:00 am	Landslide in Purok Manokan, Barangay Ilijan, Bago City broughtabout by the heavy rains. Landslide Coordinates (10°25'40.48' N, 123°04'31.07'E).			
CAPIZ	79							
Cuartero	6							
Brgy. Angub		Flooded Areas	27 October 2022		flooded ricefields and road going to Dumalag		Not passable to all types of vehicles	Flooded
Brgy. Pob. Ilaya		Flooded Areas	27 October 2022		Sitio Guwaguwahon, Brgy. Pob. Ilaya flooded ricefields, households		National highway road passable to all types of vehicles	Flooded
Brgy. Nagba		Flooded Areas	27 October 2022		flooded ricefields and households			Flooded

REGION PROVINCE CITY/ MUNICIPALITY BARANGAY		TYPE OF INCIDENT	DATE OF OCCURENCE	TIME OF OCCURENCE	DESCRIPTION	ACTIONS TAKEN	REMARKS	STATUS (for flooded areas)
Brgy. Bitoon Ilawod		Flooded Areas	27 October 2022		flooded ricefields,households		National highway passable to all types of vehicles	Flooded
Brgy, Poblacion Takas		Flooded Areas	28 October 2022		flooded ricefields and households			Flooded
Brgy. Malagab-i		Flooded Areas	28 October 2022		Flooded ricefields, households		Road passable to all types of vehicles	Flooded
Dumalag	9							
Brgy. Sto. Angel		Flooded Areas	27 October 2022		flooded residential, agricultural at Sitio Mait and Purok 6		Road going to Mait bridge NOT passable to all types of vehicles	Flooded
Brgy. Concepcion		Flooded Areas	27 October 2022		(Sitio Taguisan) flooded residential and agricultural areas			Flooded
Brgy. Sta. Teresa		Flooded Areas	27 October 2022		Sitio Balud flooded residential and agricultural areas			Flooded
Brgy. Sto. Nino		Flooded Areas	27 October 2022		(Purok 1;4;5;6;7) flooded residential and agricultural areas			Flooded
Brgy. Dolores		Flooded Areas	27 October 2022		(Sitio Malitbog, Mariit, Suhot) flooded residential and agricultural areas			Flooded
Brgy. Poblacion		Flooded Areas	27 October 2022		(Sitio Kalye 3, Talisay) flooded residential areas			Flooded
Brgy. San Jose		Flooded Areas	27 October 2022		(Purok 2;4) flooded residential and agricultural areas			Flooded
Brgy. Sta. Cruz		Flooded Areas	27 October 2022		(Purok 3;4;5) flooded agricultural areas			Flooded
Brgy. San Roque		Flooded Areas	27 October 2022		(Proper) flooded agricultural areas			Flooded
Sigma	16							
Barangay Bangonbangan		Flooded Areas	27 October 2022		flooded households		Roads NOT passable to all types of vehicles	Flooded
Barangay Pagbunitan		Flooded Areas	27 October 2022		Sitio Vito - flooded households		Roads NOT passable to all types of vehicles	Flooded
Brgy. Pob. Norte		Flooded Areas	27 October 2022		Sitio Sugod and Sitio Sunshine - flooded households		Roads NOT passable to all types of vehicles	Flooded
Brgy. Manogso		Flooded Areas	28 October 2022		flooded households			Flooded
Brgy. Dayhagon		Flooded Areas	28 October 2022		flooded households		Roads NOT passable to all types of vehicles	Flooded

REGION PROVINCE CITY/ MUNICIPALITY BARANGAY		TYPE OF INCIDENT	DATE OF OCCURENCE	TIME OF OCCURENCE	DESCRIPTION	ACTIONS TAKEN	REMARKS	STATUS (for flooded areas)
Brgy. Mangoso		Flooded Areas	28 October 2022		flooded households		Sitio Nasunogan roads not passable to all types of vehicles	Flooded
Brgy. Capuyhan		Flooded Areas	28 October 2022		flooded households			Flooded
Brgy. Cogon		Flooded Areas	28 October 2022		flooded households		Roads NOT passable to all types of vehicles	Flooded
Brgy. Tawog		Flooded Areas	28 October 2022		flooded households			Flooded
Brgy. Guintas		Flooded Areas	28 October 2022		flooded households			Flooded
Brgy. Balucuan		Flooded Areas	28 October 2022		flooded households			Flooded
Brgy. Oyong		Flooded Areas	28 October 2022		flooded households			Flooded
Brgy. Pob. Sur		Flooded Areas	28 October 2022		flooded households			Flooded
Brgy. Mansacul		Flooded Areas	28 October 2022		flooded ricefields			Flooded
Brgy. Amaga		Flooded Areas	28 October 2022		flooded ricefields			Flooded
Brgy. Acbo		Flooded Areas	28 October 2022		flooded ricefields			Flooded
Jamindan	17							
Brgy. Caridad		Flooded Areas	27 October 2022		flooded ricefields and roads		Passable to all types of vehicles	Flooded
Brgy. Fe		Flooded Areas	27 October 2022		flooded rice fields, households and roads at Esperanza Boundary		Roads at Esperanza Boundary passable to all types of vehicles	Flooded
Brgy. Guintas		Flooded Areas	27 October 2022		flooded road		Passable to all types of vehicles	Flooded
Brgy. Poblacion (Magsaysay St)		Flooded Areas	27 October 2022					Flooded
Brgy. Esperanza		Flooded Areas	27 October 2022		flooded ricefields and households			Flooded
Brgy. Pangabat		Flooded Areas	27 October 2022		flooded ricefields and roads		Roads passable to all types of vehicles	Flooded
Brgy. Sto. Rosario		Flooded Areas	27 October 2022		flooded ricefields and households			Flooded
Brgy. Agcagay		Flooded Areas	27 October 2022		flooded road		Passable to all types of vehicles	Flooded
Brgy. Pangabuan		Flooded Areas	27 October 2022		ricefields and roads		Passable to light vehicles	Flooded
Brgy. Jagnaya		Flooded Areas	27 October 2022		ricefields and roads		Passable to all types of vehicles	Flooded
Brgy. Lapaz		Flooded Areas	27 October 2022		flooded ricefields			Flooded
Brgy. Masgrau		Flooded Areas	27 October 2022		flooded ricefields			Flooded
Brgy. Agambulong		Flooded Areas	27 October 2022		part of Sitio Palagtingan are flooded			Flooded

REGION PROVINCE CITY/ MUNICIPALITY BARANGAY		TYPE OF INCIDENT	DATE OF OCCURENCE	TIME OF OCCURENCE	DESCRIPTION	ACTIONS TAKEN	REMARKS	STATUS (for flooded areas)
Brgy. Milan		Flooded Areas	27 October 2022		Flooded roads in Sitio Kalipawa Ilaya and Sitio Ilawod		Passable to all types of vehicles	Flooded
Brgy. San Jose		Flooded Areas	27 October 2022		flooded roads in Sitio Nahalong		Passable to all types of vehicles	Flooded
Brgy. Bayebaye		Flooded Areas	28 October 2022		Flooded households, ricefields and roads			Flooded
Brgy, Linambasan		Flooded Areas	28 October 2022		Flooded households and ricefields			Flooded
Mambusao	18							
Brgy. Bitsihan, Tumalalud		Flooded Areas	27 October 2022		flooded ricefields, households and roads at Neck Level		Not passable to all types of vehicles	Flooded
Brgy. Manibad		Flooded Areas	27 October 2022		Sitio Napo/Kapul-an flooded ricefields, households and roads at knee level		Not passable to all types of vehicles	Flooded
Brgy. Pob Proper		Flooded Areas	27 October 2022		flooded streets and roads		Passable to all types of vehicles	Flooded
Brgy. Poblacion Tabuc		Flooded Areas	27 October 2022		Katamnan and Sitio Kamot - flooded ricefields, households and roads above knee level		Not passable to all types of vehicles	Flooded
Brgy. Bato-Bato		Flooded Areas	27 October 2022		flooded ricefields, household and roads		Not passable to all types of vehicles	Flooded
Brgy. Tugas		Flooded Areas	27 October 2022		flooded ricefields, household and roads		Not passable to all types of vehicles	Flooded
Brgy. Batiano		Flooded Areas	28 October 2022		flooded ricefields and households			Flooded
Brgy. Pangpang Norte		Flooded Areas	28 October 2022		flooded ricefields and households			Flooded
Brgy. Pangpang Sur		Flooded Areas	28 October 2022		flooded ricefields and households			Flooded
Brgy. Balat-an		Flooded Areas	28 October 2022		flooded ricefields and households			Flooded
Brgy. Najus-an		Flooded Areas	28 October 2022		flooded ricefields			Flooded
Brgy. Maralag		Flooded Areas	28 October 2022		flooded ricefields and households			Flooded
Brgy. Sinondojan		Flooded Areas	28 October 2022		flooded ricefields and households			Flooded
Brgy. Bergante		Flooded Areas	28 October 2022		flooded ricefields and households			Flooded
Brgy. Balit		Flooded Areas	28 October 2022		flooded ricefields and households			Flooded

REGION PROVINCE CITY/ MUNICIPALITY BARANGAY		TYPE OF INCIDENT	DATE OF OCCURENCE	TIME OF OCCURENCE	DESCRIPTION	ACTIONS TAKEN	REMARKS	STATUS (for flooded areas)
Brgy. Bunga		Flooded Areas	28 October 2022		flooded ricefields and households			Flooded
Brgy. Libo-o		Flooded Areas	28 October 2022		flooded ricefields and households			Flooded
Brgy. Pinay		Flooded Areas	28 October 2022		flooded ricefields and households			Flooded
Tapaz	10							
Brgy. San Nicolas		Flooded Areas	27 October 2022		flooded road at Agpili Bridge		Passable to all vehicle	Flooded
Brgy. Candelaria		Flooded Areas	27 October 2022		flooded road at Agpili Bridged		Passable to all vehicle	Flooded
Brgy. Initan		Flooded Areas	27 October 2022		flooded road at Sibaguan Bridged		Passable to all vehicle	Flooded
Brgy. Poblacion		Flooded Areas	27 October 2022		flooded residential area and ricefields			Flooded
Brgy. San Jose		Flooded Areas	27 October 2022		flooded residential area and ricefields			Flooded
Brgy. Roque		Flooded Areas	27 October 2022		flooded residential area and ricefields			Flooded
Brgy. Carida		Flooded Areas	27 October 2022		flooded residential area and ricefields			Flooded
Brgy. Salong		Flooded Areas	27 October 2022		flooded residential area and ricefields			Flooded
Brgy. Daan Banwa		Flooded Areas	27 October 2022		flooded residential area, ricefields, road at Malinao Bridged		Passable to all vehicles	Flooded
Brgy. San Julian		Flooded Areas	27 October 2022		flooded residential area and ricefields			Flooded
Panay	1							
Brgy. Talasa		Flooded Areas	28 October 2022		Portion of Sitio Illaya - flooded ricefields			Flooded
Dumarao	1							
Brgy. Dangula		Flooded Areas	28 October 2022		flooded residential and agricultural areas			Flooded
Maayon	1							
Brgy. Fernandez		Flooded Areas	28 October 2022		flooded residential, ricefields and roads		Not passable to light vehicles	Flooded
ANTIQUE	24							
Tibiao	4							

REGION PROVINCE CITY/ MUNICIPALITY BARANGAY		TYPE OF INCIDENT	DATE OF OCCURENCE	TIME OF OCCURENCE	DESCRIPTION	ACTIONS TAKEN	REMARKS	STATUS (for flooded areas)
Castillo		Landslide (Rain-Induced)	27 October 2022		An occurrence of the landslide was reported along Castillo Road, Tibiao	<ul style="list-style-type: none"> • Currently, the BLGU is conducting clearing operations at the said affected road. • Access road is only passable to motorcycles. • Precautionary measures for the safety of the public especially commuters. 		
San Francisco Norte		Flooded Areas	27 October 2022		Floodings are experience along the National Roads of San Francisco Norte, San Francisco Sur and Sto. Rosario, Tibiao.	Commuters are advised to take extra precautions.		Flooded
Sto. Rosario		Flooded Areas	27 October 2022		Floodings are experienced along the National Roads of the following barangays.	<ul style="list-style-type: none"> • Commuters are still advised to take extra precautions in traversing along the affected barangays. • The water level is still being monitored due to the occurrence of bad weather in the area. 		Flooded
San Francisco Sur		Flooded Areas	27 October 2022		Floodings are experienced along the National Roads of the following barangays.	<ul style="list-style-type: none"> • Commuters are still advised to take extra precautions in traversing along the affected barangays. • The water level is still being monitored due to the occurrence of bad weather in the area. 		Flooded
Patnongon	1							
Carit-an		Flooded Areas	28 October 2022		The overflowing of water in the creek affected the residents living nearby.	<ul style="list-style-type: none"> • BLGU and residents of the barangay have an ongoing clearing operation and de-clogging of the drainage system. 		Flooded
Sibalom	5							

REGION PROVINCE CITY/ MUNICIPALITY BARANGAY		TYPE OF INCIDENT	DATE OF OCCURENCE	TIME OF OCCURENCE	DESCRIPTION	ACTIONS TAKEN	REMARKS	STATUS (for flooded areas)
Odiong		Flooded Areas	28 October 2022		Reports of an increase in water in some areas of the barangay.	• Twelve (12) persons was reportedly trapped and were rescued by the MDRRMO Sibalom responders in coordination with BLGU. Details of the report to follow • Pre-emptive evacuations were done to several families		Flooded
Tigbalua 1		Flooded Areas	28 October 2022		Increase in water level in the areas located near the creek	Validation is still ongoing		Flooded
Cubay Napultan		Flooded Areas	28 October 2022		Flooding in the area due to continuous downpour of rain	• Several families were evacuated. Still for validation		Flooded
District 2		Flooded Areas	28 October 2022		Flooding in the area due to continuous downpour of rain	• Several families were evacuated. Still for validation		Flooded
District 3		Flooded Areas	28 October 2022		Flooding in the area	• Several families were evacuated for safety. Still for validation.		Flooded
Hamtic	14							
Bongbongan 3		Flooded Areas	28 October 2022		Flooding in the river line	• No affected families reported. • Brgy. Officials and BDRRMC were advised to closely monitor the status of the area and to take precautionary measures to ensure safety of the people living nearby.		Flooded
Gov. EBJ		Flooded Areas	28 October 2022		A sudden rise in water level was reported in the area	• Brgy. Officials and BDRRMC were advised to closely monitor the status of the area and to take precautionary measures to ensure the safety of the people living nearby. No evacuees reported		Flooded
Brgy. Apdo		Flooded Areas	28 October 2022		A sudden rise in water level was reported in the area	• 2 families were evacuated. Still for validation.		Flooded
Calala		Flooded Areas	28 October 2022		Flooding in the area was reported	• Two (2) PWDs were reported trapped and were rescued by MDRRMO Hamtic.		Flooded

REGION PROVINCE CITY/ MUNICIPALITY BARANGAY		TYPE OF INCIDENT	DATE OF OCCURENCE	TIME OF OCCURENCE	DESCRIPTION	ACTIONS TAKEN	REMARKS	STATUS (for flooded areas)
Pu-ao		Flooded Areas	28 October 2022		Overflowing of drainage	• Submerged 18 households • Families were evacuated were evacuated at brgy. Hall and brgy. Health Center.		Flooded
Calacja 2		Flooded Areas	28 October 2022		Flashflood	• Thirteen (13) families were evacuated at brgy. Hall and some to their nearest relative.		Flooded
Calacja 1		Flooded Areas	28 October 2022		• Families residing along the riverbanks were affected.	• Still for validation		Flooded
Guru-an		Flooded Areas	28 October 2022		Flooding	• Validation is still on-going		Flooded
Funda		Flooded Areas	28 October 2022		Flooding	• One (1) family were evacuated. • Still for validation		Flooded
Gen. Fullon		Flooded Areas	28 October 2022		Flooding	No casualty reported.		Flooded
Buhang		Flooded Areas	28 October 2022		Flooding	• Thirty (30) families were affected but not evacuated.		Flooded
Budbudan		Flooded Areas	28 October 2022		Flooding	• Four (4) families were evacuated at brgy. Hall. • One (1) family evacuated at their nearest relative.		Flooded
Bia-an		Flooded Areas	28 October 2022		Flooding	• Three (3) families were affected and evacuated to their nearest relative.		Flooded
Ingwan-Batangan		Flooded Areas	28 October 2022		Flooding	• Six (6) families evacuated to their nearest relatives.		Flooded
REGION 7	49							
CEBU	47							
Balamban	1							
Brgy. Gaas, Balamban		Landslide (Rain-Induced)	28 October 2022				Passable	
Carcar	3							
Carcar City Hall Creek, Pob. 3, Carcar City, Cebu		Flooded Areas	28 October 2022					
Valladolid-Perrelos, Carcar City, Cebu		Flooded Areas	28 October 2022					
Carcar City Hall Creek, Pob. 3, Carcar City, Cebu		Flooded Areas	28 October 2022					
Carmen	1							

REGION PROVINCE CITY/ MUNICIPALITY BARANGAY		TYPE OF INCIDENT	DATE OF OCCURENCE	TIME OF OCCURENCE	DESCRIPTION	ACTIONS TAKEN	REMARKS	STATUS (for flooded areas)
Brgy. Luyang, Carmen, Cebu		Flooded Areas	28 October 2022					Subsided
Catmon	2							
Brgy. Basak, Catmon, Cebu		Flooded Areas	28 October 2022					Subsided
Brgy. Basak, Catmon, Cebu		Landslide (Rain-Induced)	28 October 2022				Minimal landslide	
Cebu City	21							
Sitio Luton, Brgy Binaliw		Landslide (Rain-Induced)	28 October 2022	06:50 am		Responded by Brgy Base Responders	Unpassable	
Sitio Campo, Brgy Binaliw		Landslide (Rain-Induced)	27 October 2022	05:17 pm		Responded by QRT and Installed Warning sign		
Sito Lower, Brgy Agsungot		Landslide (Rain-Induced)	27 October 2022	02:47 pm		Partially cleared by Brgy Base Responders		
Sito Sangi, Brgy Sinsin		Landslide (Rain-Induced)	28 October 2022				Unpassable	
Sitio Cabatbatan		Landslide (Rain-Induced)	27 October 2022	06:44 am		Resonded by Brgy Pamutan		
Sitio Lupa		Landslide (Rain-Induced)	26 October 2022	08:43 pm		Responded by Sapangdaku Fire Brigade		
Sito Masaba		Landslide (Rain-Induced)	26 October 2022	03:28 pm		Responded by EMS and Team Foxtrot		
Sitio Proper Pamutan, Brgy Pamutan		Landslide (Rain-Induced)	26 October 2022	02:53 pm		Responded by Pamutan Responders		
Sitio Langub, Brgy Buhisan		Landslide (Rain-Induced)	26 October 2022	01:53 pm		Responded by QRT and CTT		
Sitio Mahiga, Brgy Banilad		Landslide (Rain-Induced)	26 October 2022	12:26 pm		Responded by QRT Delta 241 Team		
Sitio Tabok , Brgy Pit-os, Cebu City		Flooded Areas	28 October 2022					
Sitio Tigbao, Brgy. Talamban, Cebu City		Flooded Areas	28 October 2022					
Sitio Nasipit, Brgy. Talamban, Cebu City		Flooded Areas	28 October 2022					
P. Nellas St., Pob. 3, Carcar City, Cebu		Flooded Areas	28 October 2022					
Proper Sirao, Brgy. Sirao		Landslide (Rain-Induced)	28 October 2022	07:06 am		Responded by Brgy. Base Responders	Unpassable	
Tawagan 1, Brgy. Sirao		Landslide (Rain-Induced)	28 October 2022	07:45 am		Responded by Brgy. Base Responders		
Sitio Lupa, Brgy. Sapangdaku		Landslide (Rain-Induced)	28 October 2022	09:30 am		Responded by Brgy. Base Responders		
Sitio Cadahuan, Brgy. Talamban		Landslide (Rain-Induced)	28 October 2022	11:24 am		Responded by Brgy. Base Responders		
Sitio Lower Lamakan,Brgy. Pung-ol Sibugay		Landslide (Rain-Induced)	28 October 2022	12:04 pm		Responded by Brgy. Base Responders		

REGION PROVINCE CITY/ MUNICIPALITY BARANGAY		TYPE OF INCIDENT	DATE OF OCCURENCE	TIME OF OCCURENCE	DESCRIPTION	ACTIONS TAKEN	REMARKS	STATUS (for flooded areas)
Sitio Cabulihan and Sitio Bangkal, Brgy. Guba		Landslide (Rain-Induced)	28 October 2022	12:28 pm		Responded by Brgy. Base Responders		
Sitio Lower Camparang, Brgy. Kalunasan		Landslide (Rain-Induced)	28 October 2022	01:41 pm		Responded by Brgy. Base Responders	Passable	
Consolacion	3							
Brgy. Cansagan, Consolacion, Cebu		Flooded Areas	28 October 2022					
Brgy. Pitogo, Consolacion, Cebu		Flooded Areas	28 October 2022					
Brgy. Nangka, Consolacion Cebu		Flooded Areas	28 October 2022					
Lapu-lapu (Opon)	1							
Brgy. Basak, Lapu-lapu City		Flooded Areas	28 October 2022					Subsided
Mandaue City	6							
UCLM		Flooded Areas	26 October 2022	03:00 pm			With ankle-deep water level.	Subsided
Tipolo Star Oil		Flooded Areas	26 October 2022	03:00 pm			Knee Deep Level flooding	Subsided
A.S. Fortuna Shell, Banilad		Flooded Areas	26 October 2022	03:00 pm				Subsided
Albano St., Subangdaku		Flooded Areas	26 October 2022	03:00 pm				Subsided
Innodata, Subangdaku		Flooded Areas	26 October 2022	03:00 pm			Knee Deep Level flooding	Subsided
Marcelo Fernan Bridge		Flooded Areas	26 October 2022	03:00 pm				Subsided
Minglanilla	5							
Brgy. Tungkil, Minglanilla, Cebu		Flooded Areas	28 October 2022					Subsided
Brgy. Calajaon, Minglanilla Cebu		Flooded Areas	28 October 2022					Subsided
Brgy. Tulay, Minglanilla, Cebu		Flooded Areas	28 October 2022					Subsided
Brgy. Tungkop, Minglanilla, Cebu		Flooded Areas	28 October 2022					Subsided
Brgy. Tunghaan, Minglanilla, Cebu		Flooded Areas	28 October 2022					Subsided
Sogod	2							
Sitio Laray, Brgy. Ibabao		Flooded Areas	28 October 2022	03:00 pm	Overflow of tributary creek/ waterway leading to Bangay River; waterway has flood control			
Sitio San Lorenzo, Brgy. Poblacion		Flooded Areas	28 October 2022	03:00 pm	Overflow of San Lorenzo River emptying out to Sogod Bay			
Sta Catalina	1							
Brgy. San Francisco, Sta. Catalina		Flooded Areas	28 October 2022					
Toledo City	1							
Sapangdaku, Cambang-ug, Toledo City		Flooded Areas	28 October 2022					

REGION PROVINCE CITY/ MUNICIPALITY BARANGAY		TYPE OF INCIDENT	DATE OF OCCURENCE	TIME OF OCCURENCE	DESCRIPTION	ACTIONS TAKEN	REMARKS	STATUS (for flooded areas)
NEGROS ORIENTAL	2							
Guihulngan City	1							
Sitio Bucana, Sitio Larena, Sitio Bateria of Barangay Poblacion, Guihulngan		Flooded Areas	28 October 2022					Subsided
Sta Catalina	1							
Brgy. San Pedro, Sta. Catalina		Flooded Areas	28 October 2022					
REGION 8	5							
SOUTHERN LEYTE	5							
San Ricardo	1							
Camang		Landslide (Rain-Induced)	26 October 2022		Minor Landslide	DPWH conducted clearing operations.	As per MDRRMO San Ricardo, the landslide area was already cleared by DPWH as of 27 October 2022	
Hinundayan	1							
Baculod		Landslide (Rain-Induced)	26 October 2022		Minor Landslide, National Road Network	- Coordinated with concerned offices and conducted clearing operations		
Limasawa	1							
Lugsungan		Landslide (Rain-Induced)	26 October 2022		Minor Landslide (retaining wall)	- Coordinated with concerned offices and conducted clearing operations	As per MDRRMO Limasawa, the landslide area was already cleared as of 27 October 2022	
Liloan	1							
Old Malangsa		Landslide (Rain-Induced)	26 October 2022		Minor Landslide covered half of the provincial road	Conducted clearing operations.	The provincial road was reported passable.	
Bontoc	1							
Malbago		Landslide (Rain-Induced)	28 October 2022		Minor Landslide, Provincial Road		Not passable for all 4-wheeled vehicles as of 0920AM, 28 October 2022	
REGION 9	9							
ZAMBOANGA DEL NORTE	9							
Siocon	6							
JP Brillanmtes		Flooded Areas	27 October 2022	10:00 pm	Flooding			Subsided
New Libutan		Flooded Areas	27 October 2022	10:00 pm				Subsided
Poblacion		Flooded Areas	27 October 2022	10:00 pm				Subsided
M. Francisco		Flooded Areas	27 October 2022	10:00 pm				Subsided
Manaoil		Flooded Areas	27 October 2022	10:00 pm				Subsided

REGION PROVINCE CITY/ MUNICIPALITY BARANGAY		TYPE OF INCIDENT	DATE OF OCCURENCE	TIME OF OCCURENCE	DESCRIPTION	ACTIONS TAKEN	REMARKS	STATUS (for flooded areas)
Tagaytay		Flooded Areas	27 October 2022	10:00 pm				Subsided
Sirawai	3							
Balatacan		Flooded Areas						Subsided
Sirawai Proper		Flooded Areas						Subsided
San Vicente		Flooded Areas						Subsided
REGION 12	8							
SULTAN KUDARAT	3							
Lebak	1							
		Flooded Areas	27 October 2022	07:00 pm				Flooded
Kalamansig	1							
		Flooded Areas	27 October 2022	07:30 pm				Flooded
Palimbang	1							
		Flooded Areas	27 October 2022	07:30 pm				Receding
SOUTH COTABATO	1							
Lake Sebu	1							
		Flooded Areas	27 October 2022	01:30 pm				Subsided
COTABATO	4							
Pigcawayan	1							
		Flooded Areas	27 October 2022	04:00 am				Flooded
Libungan	1							
		Flooded Areas	27 October 2022	04:00 am				Flooded
Alamada	1							
		Flooded Areas	28 October 2022	02:00 pm				Flooded
Midsayap	1							
		Flooded Areas	28 October 2022	03:00 am				Flooded
CARAGA	1							
BUTUAN CITY	1							
Butuan	1							
	3	Flooded Areas	24 October 2022	06:00 pm				Flooded
BARMM	22							
COTABATO CITY	1							
Cotabato City	1							

REGION PROVINCE CITY/ MUNICIPALITY BARANGAY		TYPE OF INCIDENT	DATE OF OCCURENCE	TIME OF OCCURENCE	DESCRIPTION	ACTIONS TAKEN	REMARKS	STATUS (for flooded areas)
		Flooded Areas	28 October 2022		RH 2, 3, 4, 6, 7, 8, 9, 10, MBRH, and Bagua 2 were flooded. Brgy RH 6 requested rescue due to rising level of flood water.	BDRRMC Rescue Team on board in the area.		Flooded
MAGUINDANAO	19							
Upi	1							
		Flooded Areas	28 October 2022	03:28 am	Barangay Nuro, Upi is flooded. The Municipal Gymnasium which serves as EC of affected residents was also flooded.	Ongoing Search and Rescue Operations by Upi Municipal Police Station and BFP. 571B, PA were also deployed in the area.		Flooded
South Upi	1							
		Flooded Areas	27 October 2022	04:38 am	Increase of water level in the Semen, Rifao, and Tran rivers resulted the flooding of Barangay Kuya. Lanslide transpired in the National Highway in Sitio Kininan, Iking, Kulate, Binaton, and Darugao in Barangay Romongaob and Sitio Sta. Fe in Barangay Looy.			Flooded
Guindulungan	1							
		Flooded Areas	28 October 2022	04:14 am	Barangays Muslim, Kalumamis, Sampao, Multi, Lambayao, Ahan, Datalpandan, and Tambunan were reported flooded. Flood levels continue to rise along the National Highway in the portion of Sitio Nes of Tambunan.			Flooded
Sultan Kudarat (Nuling)	1							
		Flooded Areas	28 October 2022		Barangays Tinago, Limbo, Pinarang, and Bulalo were reported flooded.			Flooded
Barira	1							

REGION PROVINCE CITY/ MUNICIPALITY BARANGAY		TYPE OF INCIDENT	DATE OF OCCURENCE	TIME OF OCCURENCE	DESCRIPTION	ACTIONS TAKEN	REMARKS	STATUS (for flooded areas)
		Flooded Areas	28 October 2022	05:49 am	Barangay Gadung was reported flooded. One culvert was reported overflowed.			Flooded
Datu Odin Sinsuat (Dinaig)	1							
		Flooded Areas	28 October 2022	07:00 am	<p>Barangay Kurintem, Awang, Tanual, and Kusiong were flooded.</p> <p>Kurintem Bridge was reported not passable.</p> <p>Two (2) sources of water in Dimapatoy and Simuay were shutdown. The remaining functioning pumping stations are in Tanuel (Spring), Macaguiling Pumping Station (deep well), Biniruan Bulk Water Supply and Rebuken Pumping Station</p> <p>There are reported casualties and damaged houses (Subject for verification)</p>	Ongoing validation and assessment.		Flooded
Datu Blah T. Sinsuat	2							

REGION PROVINCE CITY/ MUNICIPALITY BARANGAY		TYPE OF INCIDENT	DATE OF OCCURENCE	TIME OF OCCURENCE	DESCRIPTION	ACTIONS TAKEN	REMARKS	STATUS (for flooded areas)
		Flooded Areas	28 October 2022		<p>a total of 13 Barangays were reported flooded in DBS,</p> <p>Tapian Bridge was reported collapsed.</p> <p>Reported six (6) dead and six (6) missing. Casualties (12)</p> <p>A total of 53 houses were totally damaged while 2 houses were partially damaged</p> <p>a total of 21 draft animals were reported drowned</p> <p>9 motorboats damaged</p> <p>2 single motor missing</p> <p>3 FUSO Canter totally damaged</p>	Ongoing validation and assessment		Flooded
		Landslide (Rain-Induced)	28 October 2022		A landslide incident was reported in the municipality of DBS.	Ongoing validation and assessment		
Sultan Sumagka (Talitay)	2							
		Flooded Areas	28 October 2022		<p>Barangay Kilalan was reported flooded.</p> <p>A total of 3 houses were carried away by flooding. Pulangi water has increased due to continuous rain.</p>	Ongoing validation and assessment		Flooded
		Flooded Areas	28 October 2022		due to the heavy rainfall, water level in the tributaries overflowed to Brgys. Bintan, Kilalan, Pageda, Gadungan and some parts of Poblacion.			Flooded
Parang	1							
		Landslide (Rain-Induced)	28 October 2022		Purok San Antonio, Parang experienced landslide. Houses were damaged.	Ongoing validation and assessment		
Talayan	1							

REGION PROVINCE CITY/ MUNICIPALITY BARANGAY		TYPE OF INCIDENT	DATE OF OCCURENCE	TIME OF OCCURENCE	DESCRIPTION	ACTIONS TAKEN	REMARKS	STATUS (for flooded areas)
		Flooded Areas	28 October 2022		Barangay Tambunan was reported flooded.	Ongoing validation and assessment		Flooded
Northern Kabuntalan	1							
		Flooded Areas	28 October 2022		The municipality of Northern Kabuntalan experienced flooding.	Ongoing validation and assessment		Flooded
Datu Hoffer Ampatuan	1							
		Flooded Areas	28 October 2022		The municipality of Datu Hoffer Ampatuan experienced flooding.	Ongoing validation and assessment		Flooded
Ampatuan	1							
		Flooded Areas	27 October 2022	10:00 pm	Heavy rains were experienced in the Municipality of Ampatuan			Flooded
Mamasapano	1							
		Flooded Areas	29 October 2022	01:00 pm	14 Barangays were affected by flooding.			Flooded
Shariff Aguak (Maganoy)	1							
		Flooded Areas	27 October 2022		9 Barangays were flooded due to heavy rainfall			Flooded
Shariff Saydona Mustapha	1							
		Flooded Areas	28 October 2022		the continuous heavy rainfall resulted in the overflowing of Liguasan Marsh and Rio Grande River, affecting the low-lying Barangays and subsequent evacuation and/or isolation of their respective residents.			Flooded
Sultan sa Barongis (Lambayong)	1							
		Flooded Areas	28 October 2022		seven (7) Barangays of the Municipality has experienced flooding due to the prevailing weather system.			Flooded
BASILAN	1							
Maluso	1							

REGION PROVINCE CITY/ MUNICIPALITY BARANGAY		TYPE OF INCIDENT	DATE OF OCCURENCE	TIME OF OCCURENCE	DESCRIPTION	ACTIONS TAKEN	REMARKS	STATUS (for flooded areas)
		Flooded Areas	28 October 2022		PDRMO Basilan reported flooding in four (4) Barangays (North Gaunan, South Gaunan, Tubigan, and Shipyard Tabuk) in the Municipality of Maluso, Basilan Province.			Flooded
SULU	1							
Jolo	1							
		Flooded Areas	28 October 2022		PDRMO Sulu reported flooding in five (5) Barangays (Asturias, Alat, Lower San Raymundo, Tulay and, Takut-Takut) in the Municipality of Jolo, Sulu Province. Affected population for further validation.			Flooded

AFFECTED POPULATION as of (October 29, 2022 18:00)

REGION PROVINCE CITY/ MUNICIPALITY BARANGAY		NO. OF AFFECTED			No. of ECs		Inside Evacuation Centers				Outside Evacuation Centers				TOTAL SERVED (CURRENT)			
		Brgys.	Families	Persons	CUM	NOW	Families		Persons		Families		Persons		Families		Persons	
							CUM	NOW	CUM	NOW	CUM	NOW	CUM	NOW	CUM	NOW		
GRAND TOTAL	204	971	139,066	374,979	589	571	22,647	21,576	99,819	95,960	58,708	58,693	75,121	73,227	81,355	80,269	174,940	169,187
CALABARZON	3	36	418	1,380	35	35	383	383	1,249	1,249	35	35	131	131	418	418	1,380	1,380
LAGUNA	1	9	113	296	9	9	113	113	296	296	0	0	0	0	113	113	296	296
No breakdown	1	9	113	296	9	9	113	113	296	296	0	0	0	0	113	113	296	296
		9	113	296	9	9	113	113	296	296	0	0	0	0	113	113	296	296
QUEZON	1	23	226	787	22	22	191	191	656	656	35	35	131	131	226	226	787	787
No breakdown	1	23	226	787	22	22	191	191	656	656	35	35	131	131	226	226	787	787
		23	226	787	22	22	191	191	656	656	35	35	131	131	226	226	787	787
BATANGAS	1	4	79	297	4	4	79	79	297	297	0	0	0	0	79	79	297	297
No breakdown	1	4	79	297	4	4	79	79	297	297	0	0	0	0	79	79	297	297
		4	79	297	4	4	79	79	297	297	0	0	0	0	79	79	297	297
MIMAROPA	7	16	413	1,836	46	46	382	382	1,750	1,750	31	31	86	86	413	413	1,836	1,836

REGION PROVINCE CITY/ MUNICIPALITY BARANGAY		NO. OF AFFECTED			No. of ECs		Inside Evacuation Centers				Outside Evacuation Centers				TOTAL SERVED (CURRENT)			
		Brgys.	Families	Persons	CUM	NOW	Families		Persons		Families		Persons		Families		Persons	
							CUM	NOW	CUM	NOW	CUM	NOW	CUM	NOW	CUM	NOW	CUM	NOW
							(Inside + Outside)											
MARINDUQUE	4	12	310	1,406	40	40	295	295	1,353	1,353	15	15	53	53	310	310	1,406	1,406
Buenavista	1	1	33	118	4	4	18	18	65	65	15	15	53	53	33	33	118	118
		1	33	118	4	4	18	18	65	65	15	15	53	53	33	33	118	118
Gasan	1	3	240	1,182	15	15	240	240	1,182	1,182	0	0	0	0	240	240	1,182	1,182
		3	240	1,182	15	15	240	240	1,182	1,182	0	0	0	0	240	240	1,182	1,182
Mogpog	1	7	35	99	20	20	35	35	99	99	0	0	0	0	35	35	99	99
		7	35	99	20	20	35	35	99	99	0	0	0	0	35	35	99	99
Torrijos	1	1	2	7	1	1	2	2	7	7	0	0	0	0	2	2	7	7
		1	2	7	1	1	2	2	7	7	0	0	0	0	2	2	7	7
ROMBLON	3	4	103	430	6	6	87	87	397	397	16	16	33	33	103	103	430	430
San Agustin	1	1	21	105	1	1	21	21	105	105	0	0	0	0	21	21	105	105
		1	21	105	1	1	21	21	105	105	0	0	0	0	21	21	105	105
Banton (Jones)	1	2	53	182	4	4	37	37	149	149	16	16	33	33	53	53	182	182
		2	53	182	4	4	37	37	149	149	16	16	33	33	53	53	182	182
Romblon	1	1	29	143	1	1	29	29	143	143	0	0	0	0	29	29	143	143
		1	29	143	1	1	29	29	143	143	0	0	0	0	29	29	143	143
REGION 5	95	386	19,530	79,926	293	293	15,602	15,602	72,976	72,976	1,746	1,746	7,087	7,087	17,348	17,348	80,063	80,063
ALBAY	12	103	5,214	21,470	118	118	3,756	3,756	15,559	15,559	1,458	1,458	5,911	5,911	5,214	5,214	21,470	21,470
Camalig	1	6	414	1,487	2	2	118	118	401	401	296	296	1,086	1,086	414	414	1,487	1,487
		6	414	1,487	2	2	118	118	401	401	296	296	1,086	1,086	414	414	1,487	1,487
Daraga	1	17	758	3,083	19	19	630	630	2,589	2,589	128	128	494	494	758	758	3,083	3,083
		17	758	3,083	19	19	630	630	2,589	2,589	128	128	494	494	758	758	3,083	3,083
Guinobatan	1	5	585	1,916	4	4	581	581	1,903	1,903	4	4	13	13	585	585	1,916	1,916
		5	585	1,916	4	4	581	581	1,903	1,903	4	4	13	13	585	585	1,916	1,916
Legazpi City	1	6	887	4,388	9	9	238	238	1,657	1,657	649	649	2,731	2,731	887	887	4,388	4,388
		6	887	4,388	9	9	238	238	1,657	1,657	649	649	2,731	2,731	887	887	4,388	4,388
Libon	1	12	162	651	16	16	162	162	651	651	0	0	0	0	162	162	651	651
		12	162	651	16	16	162	162	651	651	0	0	0	0	162	162	651	651
Ligao City	1	17	280	1,041	24	24	280	280	1,041	1,041	0	0	0	0	280	280	1,041	1,041
		17	280	1,041	24	24	280	280	1,041	1,041	0	0	0	0	280	280	1,041	1,041
Malilipot	1	13	1,119	5,083	12	12	1,119	1,119	5,083	5,083	0	0	0	0	1,119	1,119	5,083	5,083
		13	1,119	5,083	12	12	1,119	1,119	5,083	5,083	0	0	0	0	1,119	1,119	5,083	5,083

REGION PROVINCE CITY/ MUNICIPALITY BARANGAY		NO. OF AFFECTED			No. of ECs		Inside Evacuation Centers				Outside Evacuation Centers				TOTAL SERVED (CURRENT)			
							(Inside + Outside)											
		Brgys.	Families	Persons	CUM	NOW	Families		Persons		Families		Persons		Families		Persons	
							CUM	NOW	CUM	NOW	CUM	NOW	CUM	NOW	CUM	NOW	CUM	NOW
Manito	1	4	125	307	3	3	125	125	307	307	0	0	0	0	125	125	307	307
		4	125	307	3	3	125	125	307	307	0	0	0	0	125	125	307	307
Oas	1	10	98	306	8	8	36	36	123	123	62	62	183	183	98	98	306	306
		10	98	306	8	8	36	36	123	123	62	62	183	183	98	98	306	306
Rapu-Rapu	1	5	479	2,123	9	9	160	160	719	719	319	319	1,404	1,404	479	479	2,123	2,123
		5	479	2,123	9	9	160	160	719	719	319	319	1,404	1,404	479	479	2,123	2,123
Santo Domingo	1	2	62	210	2	2	62	62	210	210	0	0	0	0	62	62	210	210
		2	62	210	2	2	62	62	210	210	0	0	0	0	62	62	210	210
Tiwi	1	6	245	875	10	10	245	245	875	875	0	0	0	0	245	245	875	875
		6	245	875	10	10	245	245	875	875	0	0	0	0	245	245	875	875
CAMARINES NORTE	11	51	936	3,451	64	64	797	797	2,898	2,898	137	137	536	536	934	934	3,434	3,434
Basud	1	7	198	758	9	9	170	170	641	641	28	28	116	116	198	198	757	757
		7	198	758	9	9	170	170	641	641	28	28	116	116	198	198	757	757
Capalonga	1	2	34	118	3	3	32	32	107	107	2	2	11	11	34	34	118	118
		2	34	118	3	3	32	32	107	107	2	2	11	11	34	34	118	118
Daet	1	6	71	248	8	8	69	69	239	239	2	2	9	9	71	71	248	248
		6	71	248	8	8	69	69	239	239	2	2	9	9	71	71	248	248
Jose Panganiban	1	3	27	100	2	2	17	17	66	66	10	10	34	34	27	27	100	100
		3	27	100	2	2	17	17	66	66	10	10	34	34	27	27	100	100
Labo	1	4	11	48	6	6	11	11	48	48	0	0	0	0	11	11	48	48
		4	11	48	6	6	11	11	48	48	0	0	0	0	11	11	48	48
Mercedes	1	9	192	685	15	15	139	139	467	467	51	51	218	218	190	190	685	685
		9	192	685	15	15	139	139	467	467	51	51	218	218	190	190	685	685
San Lorenzo Ruiz	1	5	46	169	5	5	46	46	169	169	0	0	0	0	46	46	169	169
		5	46	169	5	5	46	46	169	169	0	0	0	0	46	46	169	169
San Vicente	1	3	34	122	6	6	27	27	95	95	7	7	11	11	34	34	106	106
		3	34	122	6	6	27	27	95	95	7	7	11	11	34	34	106	106
Santa Elena	1	3	29	107	0	0	0	0	0	0	29	29	107	107	29	29	107	107
		3	29	107	0	0	0	0	0	0	29	29	107	107	29	29	107	107
Talisay	1	5	27	109	7	7	26	26	105	105	1	1	4	4	27	27	109	109
		5	27	109	7	7	26	26	105	105	1	1	4	4	27	27	109	109
Vinzons	1	4	267	987	3	3	260	260	961	961	7	7	26	26	267	267	987	987

REGION PROVINCE CITY/ MUNICIPALITY BARANGAY		NO. OF AFFECTED			No. of ECs		Inside Evacuation Centers				Outside Evacuation Centers				TOTAL SERVED (CURRENT)			
		Brgys.	Families	Persons	CUM	NOW	Families		Persons		Families		Persons		(Inside + Outside)			
							CUM	NOW	CUM	NOW	CUM	NOW	CUM	NOW	Families	Persons	Families	Persons
							CUM	NOW	CUM	NOW	CUM	NOW	CUM	NOW	CUM	NOW	CUM	NOW
		4	267	987	3	3	260	260	961	961	7	7	26	26	267	267	987	987
CAMARINES SUR	35	117	9,954	41,815	34	34	7,716	7,716	41,675	41,675	0	0	0	0	7,716	7,716	41,675	41,675
Baao	1	2	113	646	0	0	125	125	525	525	0	0	0	0	125	125	525	525
		2	113	646	0	0	125	125	525	525	0	0	0	0	125	125	525	525
Balatan	1	0	0	0	0	0	75	75	315	315	0	0	0	0	75	75	315	315
		0	0	0	0	0	75	75	315	315	0	0	0	0	75	75	315	315
Bato	1	0	0	0	0	0	175	175	753	753	0	0	0	0	175	175	753	753
		0	0	0	0	0	175	175	753	753	0	0	0	0	175	175	753	753
Bombon	1	3	108	463	0	0	73	73	314	314	0	0	0	0	73	73	314	314
		3	108	463	0	0	73	73	314	314	0	0	0	0	73	73	314	314
Buhi	1	0	0	0	0	0	265	265	3,053	3,053	0	0	0	0	265	265	3,053	3,053
		0	0	0	0	0	265	265	3,053	3,053	0	0	0	0	265	265	3,053	3,053
Bula	1	1	37	152	2	2	217	217	2,160	2,160	0	0	0	0	217	217	2,160	2,160
		1	37	152	2	2	217	217	2,160	2,160	0	0	0	0	217	217	2,160	2,160
Cabusao	1	4	355	1,477	1	1	628	628	2,700	2,700	0	0	0	0	628	628	2,700	2,700
		4	355	1,477	1	1	628	628	2,700	2,700	0	0	0	0	628	628	2,700	2,700
Calabanga	1	4	306	1,254	3	3	705	705	3,032	3,032	0	0	0	0	705	705	3,032	3,032
		4	306	1,254	3	3	705	705	3,032	3,032	0	0	0	0	705	705	3,032	3,032
Camaligan	1	11	1,207	4,947	2	2	202	202	1,887	1,887	0	0	0	0	202	202	1,887	1,887
		11	1,207	4,947	2	2	202	202	1,887	1,887	0	0	0	0	202	202	1,887	1,887
Canaman	1	3	157	646	0	0	465	465	2,000	2,000	0	0	0	0	465	465	2,000	2,000
		3	157	646	0	0	465	465	2,000	2,000	0	0	0	0	465	465	2,000	2,000
Caramoan	1	1	21	85	0	0	654	654	2,812	2,812	0	0	0	0	654	654	2,812	2,812
		1	21	85	0	0	654	654	2,812	2,812	0	0	0	0	654	654	2,812	2,812
Gainza	1	8	579	2,376	3	3	277	277	1,191	1,191	0	0	0	0	277	277	1,191	1,191
		8	579	2,376	3	3	277	277	1,191	1,191	0	0	0	0	277	277	1,191	1,191
Garchitorena	1	5	280	1,146	5	5	464	464	6,730	6,730	0	0	0	0	464	464	6,730	6,730
		5	280	1,146	5	5	464	464	6,730	6,730	0	0	0	0	464	464	6,730	6,730
Del Gallego	1	0	0	0	0	0	164	164	275	275	0	0	0	0	164	164	275	275
		0	0	0	0	0	164	164	275	275	0	0	0	0	164	164	275	275
Iriga City	1	0	0	0	0	0	276	276	1,198	1,198	0	0	0	0	276	276	1,198	1,198
		0	0	0	0	0	276	276	1,198	1,198	0	0	0	0	276	276	1,198	1,198

REGION PROVINCE CITY/ MUNICIPALITY BARANGAY		NO. OF AFFECTED			No. of ECs		Inside Evacuation Centers				Outside Evacuation Centers				TOTAL SERVED (CURRENT)			
		Brgys.	Families	Persons	CUM	NOW	Families		Persons		Families		Persons		Families		Persons	
							CUM	NOW	CUM	NOW	CUM	NOW	CUM	NOW	CUM	NOW	CUM	NOW
(Inside + Outside)																		
Lagonoy	1	2	161	659	0	0	52	52	224	224	0	0	0	0	52	52	224	224
		2	161	659	0	0	52	52	224	224	0	0	0	0	52	52	224	224
Libmanan	1	25	2,339	10,041	6	6	206	206	1,960	1,960	0	0	0	0	206	206	1,960	1,960
		25	2,339	10,041	6	6	206	206	1,960	1,960	0	0	0	0	206	206	1,960	1,960
Lupi	1	2	189	797	2	2	99	99	426	426	0	0	0	0	99	99	426	426
		2	189	797	2	2	99	99	426	426	0	0	0	0	99	99	426	426
Magarao	1	2	53	218	5	5	273	273	1,174	1,174	0	0	0	0	273	273	1,174	1,174
		2	53	218	5	5	273	273	1,174	1,174	0	0	0	0	273	273	1,174	1,174
Milaor	1	8	540	2,269	1	1	86	86	370	370	0	0	0	0	86	86	370	370
		8	540	2,269	1	1	86	86	370	370	0	0	0	0	86	86	370	370
Minalabac	1	6	599	2,458	0	0	69	69	297	297	0	0	0	0	69	69	297	297
		6	599	2,458	0	0	69	69	297	297	0	0	0	0	69	69	297	297
Nabua	1	2	143	586	0	0	105	105	91	91	0	0	0	0	105	105	91	91
		2	143	586	0	0	105	105	91	91	0	0	0	0	105	105	91	91
Ocampo	1	0	0	0	0	0	346	346	1,488	1,488	0	0	0	0	346	346	1,488	1,488
		0	0	0	0	0	346	346	1,488	1,488	0	0	0	0	346	346	1,488	1,488
Pamplona	1	5	1,173	4,926	0	0	106	106	456	456	0	0	0	0	106	106	456	456
		5	1,173	4,926	0	0	106	106	456	456	0	0	0	0	106	106	456	456
Pasacao	1	3	400	1,678	1	1	278	278	1,182	1,182	0	0	0	0	278	278	1,182	1,182
		3	400	1,678	1	1	278	278	1,182	1,182	0	0	0	0	278	278	1,182	1,182
Pili	1	1	99	395	0	0	124	124	443	443	0	0	0	0	124	124	443	443
		1	99	395	0	0	124	124	443	443	0	0	0	0	124	124	443	443
Presentacion	1	2	151	619	0	0	0	0	0	0	0	0	0	0	0	0	0	0
		2	151	619	0	0	0	0	0	0	0	0	0	0	0	0	0	0
Ragay	1	5	250	1,052	0	0	0	0	0	0	0	0	0	0	0	0	0	0
		5	250	1,052	0	0	0	0	0	0	0	0	0	0	0	0	0	0
Sagnay	1	0	0	0	0	0	156	156	617	617	0	0	0	0	156	156	617	617
		0	0	0	0	0	156	156	617	617	0	0	0	0	156	156	617	617
San Fernando	1	4	273	1,172	0	0	0	0	0	0	0	0	0	0	0	0	0	0
		4	273	1,172	0	0	0	0	0	0	0	0	0	0	0	0	0	0
San Jose	1	2	94	387	0	0	142	142	611	611	0	0	0	0	142	142	611	611
		2	94	387	0	0	142	142	611	611	0	0	0	0	142	142	611	611

REGION PROVINCE CITY/ MUNICIPALITY BARANGAY		NO. OF AFFECTED			No. of ECs		Inside Evacuation Centers				Outside Evacuation Centers				TOTAL SERVED (CURRENT)			
		Brgys.	Families	Persons	CUM	NOW	Families		Persons		Families		Persons		Families		Persons	
							CUM	NOW	CUM	NOW	CUM	NOW	CUM	NOW	CUM	NOW	CUM	NOW
							(Inside + Outside)											
Sipocot	1	2	253	1,063	0	0	131	131	240	240	0	0	0	0	131	131	240	240
		2	253	1,063	0	0	131	131	240	240	0	0	0	0	131	131	240	240
Siruma	1	2	31	125	1	1	80	80	344	344	0	0	0	0	80	80	344	344
		2	31	125	1	1	80	80	344	344	0	0	0	0	80	80	344	344
Tigaon	1	0	0	0	0	0	98	98	433	433	0	0	0	0	98	98	433	433
		0	0	0	0	0	98	98	433	433	0	0	0	0	98	98	433	433
Tinambac	1	2	43	178	2	2	600	600	2,374	2,374	0	0	0	0	600	600	2,374	2,374
		2	43	178	2	2	600	600	2,374	2,374	0	0	0	0	600	600	2,374	2,374
CATANDUANES	7	29	604	2,406	12	12	562	562	2,237	2,237	42	42	169	169	604	604	2,406	2,406
Baras	1	9	109	385	5	5	96	96	326	326	13	13	59	59	109	109	385	385
		9	109	385	5	5	96	96	326	326	13	13	59	59	109	109	385	385
Bato	1	5	237	900	0	0	237	237	900	900	0	0	0	0	237	237	900	900
		5	237	900	0	0	237	237	900	900	0	0	0	0	237	237	900	900
Caramoran	1	2	44	194	1	1	16	16	87	87	28	28	107	107	44	44	194	194
		2	44	194	1	1	16	16	87	87	28	28	107	107	44	44	194	194
Gigmoto	1	4	148	692	0	0	148	148	692	692	0	0	0	0	148	148	692	692
		4	148	692	0	0	148	148	692	692	0	0	0	0	148	148	692	692
Pandan	1	3	13	29	2	2	13	13	29	29	0	0	0	0	13	13	29	29
		3	13	29	2	2	13	13	29	29	0	0	0	0	13	13	29	29
San Miguel	1	3	11	48	3	3	10	10	45	45	1	1	3	3	11	11	48	48
		3	11	48	3	3	10	10	45	45	1	1	3	3	11	11	48	48
Viga	1	3	42	158	1	1	42	42	158	158	0	0	0	0	42	42	158	158
		3	42	158	1	1	42	42	158	158	0	0	0	0	42	42	158	158
MASBATE	21	54	2,430	9,356	58	58	2,430	2,430	9,356	9,356	58	58	294	294	2,488	2,488	9,650	9,650
Aroroy	1	3	73	289	6	6	73	73	289	289	0	0	0	0	73	73	289	289
		3	73	289	6	6	73	73	289	289	0	0	0	0	73	73	289	289
Baleno	1	1	18	58	1	1	18	18	58	58	0	0	0	0	18	18	58	58
		1	18	58	1	1	18	18	58	58	0	0	0	0	18	18	58	58
Balud	1	1	4	18	1	1	4	4	18	18	0	0	0	0	4	4	18	18
		1	4	18	1	1	4	4	18	18	0	0	0	0	4	4	18	18
Batuan	1	2	9	32	2	2	9	9	32	32	0	0	0	0	9	9	32	32
		2	9	32	2	2	9	9	32	32	0	0	0	0	9	9	32	32

REGION PROVINCE CITY/ MUNICIPALITY BARANGAY		NO. OF AFFECTED			No. of ECs		Inside Evacuation Centers				Outside Evacuation Centers				TOTAL SERVED (CURRENT)			
		Brgys.	Families	Persons	CUM	NOW	Families		Persons		Families		Persons		(Inside + Outside)			
							CUM	NOW	CUM	NOW	CUM	NOW	CUM	NOW	CUM	NOW	CUM	NOW
Cataingan	1	0	0	0	0	0	0	0	0	0	0	0	0	0	0	0	0	0
		0	0	0	0	0	0	0	0	0	0	0	0	0	0	0	0	0
Cawayan	1	1	9	36	1	1	9	9	36	36	0	0	0	0	9	9	36	36
		1	9	36	1	1	9	9	36	36	0	0	0	0	9	9	36	36
Claveria	1	5	74	306	5	5	74	74	306	306	9	9	48	48	83	83	354	354
		5	74	306	5	5	74	74	306	306	9	9	48	48	83	83	354	354
Dimasalang	1	0	0	0	0	0	0	0	0	0	0	0	0	0	0	0	0	0
		0	0	0	0	0	0	0	0	0	0	0	0	0	0	0	0	0
Esperanza	1	4	60	189	4	4	60	60	189	189	2	2	5	5	62	62	194	194
		4	60	189	4	4	60	60	189	189	2	2	5	5	62	62	194	194
Mandaon	1	0	0	0	0	0	0	0	0	0	0	0	0	0	0	0	0	0
		0	0	0	0	0	0	0	0	0	0	0	0	0	0	0	0	0
Masbate City	1	3	104	475	3	3	104	104	475	475	0	0	0	0	104	104	475	475
		3	104	475	3	3	104	104	475	475	0	0	0	0	104	104	475	475
Milagros	1	6	213	1,065	6	6	213	213	1,065	1,065	0	0	0	0	213	213	1,065	1,065
		6	213	1,065	6	6	213	213	1,065	1,065	0	0	0	0	213	213	1,065	1,065
Mobo	1	6	94	442	6	6	94	94	442	442	43	43	231	231	137	137	673	673
		6	94	442	6	6	94	94	442	442	43	43	231	231	137	137	673	673
Monreal	1	1	6	33	1	1	6	6	33	33	0	0	0	0	6	6	33	33
		1	6	33	1	1	6	6	33	33	0	0	0	0	6	6	33	33
Palanas	1	5	78	243	5	5	78	78	243	243	4	4	10	10	82	82	253	253
		5	78	243	5	5	78	78	243	243	4	4	10	10	82	82	253	253
Placer	1	0	0	0	0	0	0	0	0	0	0	0	0	0	0	0	0	0
		0	0	0	0	0	0	0	0	0	0	0	0	0	0	0	0	0
Pio V. Corpuz	1	4	23	77	4	4	23	23	77	77	0	0	0	0	23	23	77	77
		4	23	77	4	4	23	23	77	77	0	0	0	0	23	23	77	77
San Fernando	1	5	34	162	6	6	34	34	162	162	0	0	0	0	34	34	162	162
		5	34	162	6	6	34	34	162	162	0	0	0	0	34	34	162	162
San Jacinto	1	1	67	241	1	1	67	67	241	241	0	0	0	0	67	67	241	241
		1	67	241	1	1	67	67	241	241	0	0	0	0	67	67	241	241
San Pascual	1	0	1,543	5,598	0	0	1,543	1,543	5,598	5,598	0	0	0	0	1,543	1,543	5,598	5,598
		0	1,543	5,598	0	0	1,543	1,543	5,598	5,598	0	0	0	0	1,543	1,543	5,598	5,598

REGION PROVINCE CITY/ MUNICIPALITY BARANGAY		NO. OF AFFECTED			No. of ECs		Inside Evacuation Centers				Outside Evacuation Centers				TOTAL SERVED (CURRENT)			
							(Inside + Outside)											
		Brgys.	Families	Persons	CUM	NOW	Families		Persons		Families		Persons		Families		Persons	
							CUM	NOW	CUM	NOW	CUM	NOW	CUM	NOW	CUM	NOW	CUM	NOW
Uson	1	6	21	92	6	6	21	21	92	92	0	0	0	0	21	21	92	92
		6	21	92	6	6	21	21	92	92	0	0	0	0	21	21	92	92
SORSOGON	8	29	341	1,201	0	0	290	290	1,024	1,024	51	51	177	177	341	341	1,201	1,201
Magallanes	1	1	1	6	0	0	1	1	6	6	0	0	0	0	1	1	6	6
		1	1	6	0	0	1	1	6	6	0	0	0	0	1	1	6	6
Barcelona	1	3	3	14	0	0	1	1	3	3	2	2	11	11	3	3	14	14
		3	3	14	0	0	1	1	3	3	2	2	11	11	3	3	14	14
Irosin	1	4	31	124	0	0	31	31	124	124	0	0	0	0	31	31	124	124
		4	31	124	0	0	31	31	124	124	0	0	0	0	31	31	124	124
Bulusan	1	6	43	140	0	0	11	11	33	33	32	32	107	107	43	43	140	140
		6	43	140	0	0	11	11	33	33	32	32	107	107	43	43	140	140
Sta Magdalena	1	0	15	53	0	0	0	0	0	0	15	15	53	53	15	15	53	53
		0	15	53	0	0	0	0	0	0	15	15	53	53	15	15	53	53
Gubat	1	4	19	91	0	0	17	17	85	85	2	2	6	6	19	19	91	91
		4	19	91	0	0	17	17	85	85	2	2	6	6	19	19	91	91
Castilla	1	2	28	96	0	0	28	28	96	96	0	0	0	0	28	28	96	96
		2	28	96	0	0	28	28	96	96	0	0	0	0	28	28	96	96
Juban	1	9	201	677	0	0	201	201	677	677	0	0	0	0	201	201	677	677
		9	201	677	0	0	201	201	677	677	0	0	0	0	201	201	677	677
NAGA CITY	1	3	51	227	7	7	51	51	227	227	0	0	0	0	51	51	227	227
Naga City	1	3	51	227	7	7	51	51	227	227	0	0	0	0	51	51	227	227
		3	51	227	7	7	51	51	227	227	0	0	0	0	51	51	227	227
REGION 6	38	259	39,217	135,025	166	155	5,120	4,443	19,367	17,167	930	924	5,435	3,577	6,050	5,367	24,802	20,744
AKLAN	8	48	8,195	26,194	48	40	1,414	1,143	5,060	4,307	76	76	2,072	247	1,490	1,219	7,132	4,554
Banga	1	2	12	45	1	1	2	2	10	10	10	10	35	35	12	12	45	45
		2	12	45	1	1	2	2	10	10	10	10	35	35	12	12	45	45
Kalibo	1	7	730	2,789	9	9	598	695	2,262	2,648	0	0	0	0	598	695	2,262	2,648
		7	730	2,789	9	9	598	695	2,262	2,648	0	0	0	0	598	695	2,262	2,648
Libacao	1	1	135	550	4	4	135	135	550	550	0	0	0	0	135	135	550	550
		1	135	550	4	4	135	135	550	550	0	0	0	0	135	135	550	550
Madalag	1	7	193	715	13	13	187	187	697	697	6	6	18	18	193	193	715	715
		7	193	715	13	13	187	187	697	697	6	6	18	18	193	193	715	715

REGION PROVINCE CITY/ MUNICIPALITY BARANGAY		NO. OF AFFECTED			No. of ECs		Inside Evacuation Centers				Outside Evacuation Centers				TOTAL SERVED (CURRENT)			
		Brgys.	Families	Persons	CUM	NOW	Families		Persons		Families		Persons		Families		Persons	
							CUM	NOW	CUM	NOW	CUM	NOW	CUM	NOW	CUM	NOW	CUM	NOW
							(Inside + Outside)											
New Washington	1	16	4,931	14,901	4	4	123	39	445	189	50	50	194	194	173	89	639	383
		16	4,931	14,901	4	4	123	39	445	189	50	50	194	194	173	89	639	383
Malinao	1	3	24	85	3	3	24	24	85	85	0	0	0	0	24	24	85	85
		3	24	85	3	3	24	24	85	85	0	0	0	0	24	24	85	85
Nabas	1	0	0	0	0	0	0	0	0	0	0	0	0	0	0	0	0	0
		0	0	0	0	0	0	0	0	0	0	0	0	0	0	0	0	0
Numancia	1	12	2,170	7,109	14	6	345	61	1,011	128	10	10	1,825	0	355	71	2,836	128
		12	2,170	7,109	14	6	345	61	1,011	128	10	10	1,825	0	355	71	2,836	128
ANTIQUE	4	41	2,883	12,772	22	22	232	232	764	764	79	79	307	302	311	311	1,071	1,066
Culasi	1	15	678	2,584	9	9	87	87	204	204	1	1	10	10	88	88	214	214
		15	678	2,584	9	9	87	87	204	204	1	1	10	10	88	88	214	214
San Jose de Buenavista	1	16	2,096	9,763	10	10	99	99	384	384	15	15	48	48	114	114	432	432
		16	2,096	9,763	10	10	99	99	384	384	15	15	48	48	114	114	432	432
Tobias Fornier (Dao)	1	8	67	267	1	1	4	4	18	18	63	63	249	244	67	67	267	262
		8	67	267	1	1	4	4	18	18	63	63	249	244	67	67	267	262
Valderrama	1	2	42	158	2	2	42	42	158	158	0	0	0	0	42	42	158	158
		2	42	158	2	2	42	42	158	158	0	0	0	0	42	42	158	158
CAPIZ	14	112	21,703	68,440	50	50	1,211	805	4,281	2,834	767	761	3,030	3,002	1,978	1,566	7,311	5,836
Maayon	1	4	6	21	4	4	6	6	21	21	0	0	0	0	6	6	21	21
		4	6	21	4	4	6	6	21	21	0	0	0	0	6	6	21	21
Panay	1	4	27	81	4	4	27	27	81	81	8	8	33	33	35	35	114	114
		4	27	81	4	4	27	27	81	81	8	8	33	33	35	35	114	114
Pilar	1	1	5	16	1	1	5	5	16	16	0	0	0	0	5	5	16	16
		1	5	16	1	1	5	5	16	16	0	0	0	0	5	5	16	16
Pontevedra	1	10	381	1,290	8	8	304	304	915	915	77	77	375	375	381	381	1,290	1,290
		10	381	1,290	8	8	304	304	915	915	77	77	375	375	381	381	1,290	1,290
President Roxas	1	2	21	79	1	1	21	21	80	80	0	0	0	0	21	21	80	80
		2	21	79	1	1	21	21	80	80	0	0	0	0	21	21	80	80
Cuartero	1	7	1,277	5,362	5	5	52	52	258	258	314	314	1,299	1,299	366	366	1,557	1,557
		7	1,277	5,362	5	5	52	52	258	258	314	314	1,299	1,299	366	366	1,557	1,557
Dao	1	6	228	777	7	7	95	95	304	304	133	133	473	473	228	228	777	777
		6	228	777	7	7	95	95	304	304	133	133	473	473	228	228	777	777

REGION PROVINCE CITY/ MUNICIPALITY BARANGAY		NO. OF AFFECTED			No. of ECs		Inside Evacuation Centers				Outside Evacuation Centers				TOTAL SERVED (CURRENT)			
		Brgys.	Families	Persons	CUM	NOW	Families		Persons		Families		Persons		Families		Persons	
							CUM	NOW	CUM	NOW	CUM	NOW	CUM	NOW	CUM	NOW	CUM	NOW
(Inside + Outside)																		
Dumalag	1	6	275	899	0	0	0	0	0	0	0	0	0	0	0	0	0	0
		6	275	899	0	0	0	0	0	0	0	0	0	0	0	0	0	0
Ivisan	1	2	36	135	2	2	36	36	135	135	0	0	0	0	36	36	135	135
		2	36	135	2	2	36	36	135	135	0	0	0	0	36	36	135	135
Jamindan	1	4	92	320	1	1	21	21	65	65	53	53	165	165	74	74	230	230
		4	92	320	1	1	21	21	65	65	53	53	165	165	74	74	230	230
Mambusao	1	26	15,101	43,437	0	0	0	0	0	0	0	0	0	0	0	0	0	0
		26	15,101	43,437	0	0	0	0	0	0	0	0	0	0	0	0	0	0
Sapian	1	8	718	2,880	1	1	10	10	32	32	0	0	0	0	10	10	32	32
		8	718	2,880	1	1	10	10	32	32	0	0	0	0	10	10	32	32
Sigma	1	16	2,847	10,575	1	1	33	33	114	114	97	97	386	386	130	130	500	500
		16	2,847	10,575	1	1	33	33	114	114	97	97	386	386	130	130	500	500
Tapaz	1	16	689	2,568	15	15	601	195	2,260	813	85	79	299	271	686	274	2,559	1,084
		16	689	2,568	15	15	601	195	2,260	813	85	79	299	271	686	274	2,559	1,084
ILOILO	6	24	1,866	6,890	23	23	1,102	1,102	3,816	3,816	5	5	15	15	1,107	1,107	3,831	3,831
Dingle	1	1	3	11	1	1	3	3	11	11	0	0	0	0	3	3	11	11
		1	3	11	1	1	3	3	11	11	0	0	0	0	3	3	11	11
Passi	1	6	869	2,986	10	10	869	869	2,986	2,986	0	0	0	0	869	869	2,986	2,986
		6	869	2,986	10	10	869	869	2,986	2,986	0	0	0	0	869	869	2,986	2,986
Pototan	1	1	12	40	1	1	12	12	40	40	0	0	0	0	12	12	40	40
		1	12	40	1	1	12	12	40	40	0	0	0	0	12	12	40	40
San Enrique	1	2	29	117	1	1	24	24	102	102	5	5	15	15	29	29	117	117
		2	29	117	1	1	24	24	102	102	5	5	15	15	29	29	117	117
San Dionisio	1	6	787	3,157	1	1	30	30	110	110	0	0	0	0	30	30	110	110
		6	787	3,157	1	1	30	30	110	110	0	0	0	0	30	30	110	110
Sara	1	8	166	579	9	9	164	164	567	567	0	0	0	0	164	164	567	567
		8	166	579	9	9	164	164	567	567	0	0	0	0	164	164	567	567
NEGROS OCCIDENTAL	6	34	4,570	20,729	23	20	1,161	1,161	5,446	5,446	3	3	11	11	1,164	1,164	5,457	5,457
Calatrava	1	10	974	4,870	8	8	755	755	3,775	3,775	0	0	0	0	755	755	3,775	3,775
		10	974	4,870	8	8	755	755	3,775	3,775	0	0	0	0	755	755	3,775	3,775
San Carlos	1	6	589	2,468	8	8	331	331	1,350	1,350	3	3	11	11	334	334	1,361	1,361
		6	589	2,468	8	8	331	331	1,350	1,350	3	3	11	11	334	334	1,361	1,361

REGION PROVINCE CITY/ MUNICIPALITY BARANGAY		NO. OF AFFECTED			No. of ECs		Inside Evacuation Centers				Outside Evacuation Centers				TOTAL SERVED (CURRENT)				
		Brgys.	Families	Persons	CUM	NOW	Families		Persons		Families		Persons		(Inside + Outside)				
							CUM	NOW	CUM	NOW	CUM	NOW	CUM	NOW	CUM	NOW	CUM	NOW	
Enrique B. Magalona (Saravia)	1	1	90	242	0	0	0	0	0	0	0	0	0	0	0	0	0	0	0
		1	90	242	0	0	0	0	0	0	0	0	0	0	0	0	0	0	0
Valladolid	1	9	2,589	11,651	0	0	0	0	0	0	0	0	0	0	0	0	0	0	0
		9	2,589	11,651	0	0	0	0	0	0	0	0	0	0	0	0	0	0	0
Sipalay	1	1	20	98	1	1	2	2	16	16	0	0	0	0	2	2	16	16	16
		1	20	98	1	1	2	2	16	16	0	0	0	0	2	2	16	16	16
Bacolod	1	7	308	1,400	6	3	73	73	305	305	0	0	0	0	73	73	305	305	305
		7	308	1,400	6	3	73	73	305	305	0	0	0	0	73	73	305	305	305
REGION 7	12	18	405	1,699	19	13	453	102	1,804	321	6	6	39	39	459	108	1,843	360	360
CEBU	11	16	148	680	17	11	196	80	785	249	6	6	39	39	202	86	824	288	288
Cebu City	1	1	5	16	1	1	5	5	16	16	0	0	0	0	5	5	16	16	16
		1	5	16	1	1	5	5	16	16	0	0	0	0	5	5	16	16	16
Consolacion	1	1	3	9	0	0	0	0	0	0	3	3	9	9	3	3	9	9	9
		1	3	9	0	0	0	0	0	0	3	3	9	9	3	3	9	9	9
Mandaue City	1	2	64	281	4	1	103	39	401	120	0	0	0	0	103	39	401	120	120
		2	64	281	4	1	103	39	401	120	0	0	0	0	103	39	401	120	120
Minglanilla	1	1	8	46	1	1	8	8	46	46	2	2	12	12	10	10	58	58	58
		1	8	46	1	1	8	8	46	46	2	2	12	12	10	10	58	58	58
Liloan	1	2	18	95	4	0	18	0	95	0	0	0	12	12	18	0	107	12	12
		2	18	95	4	0	18	0	95	0	0	0	12	12	18	0	107	12	12
Toledo City	1	2	12	44	1	0	11	0	38	0	1	1	6	6	12	1	44	6	6
		2	12	44	1	0	11	0	38	0	1	1	6	6	12	1	44	6	6
Balamban	1	1	10	81	1	1	10	0	81	0	0	0	0	0	10	0	81	0	0
		1	10	81	1	1	10	0	81	0	0	0	0	0	10	0	81	0	0
Bantayan	1	1	1	4	1	4	1	1	4	4	0	0	0	0	1	1	4	4	4
		1	1	4	1	4	1	1	4	4	0	0	0	0	1	1	4	4	4
Asturias	1	1	1	7	1	1	1	1	7	1	0	0	0	0	1	1	7	1	1
		1	1	7	1	1	1	1	7	1	0	0	0	0	1	1	7	1	1
San Francisco	1	2	12	35	1	0	25	12	35	0	0	0	0	0	25	12	35	0	0
		2	12	35	1	0	25	12	35	0	0	0	0	0	25	12	35	0	0
Compostela	1	2	14	62	2	2	14	14	62	62	0	0	0	0	14	14	62	62	62
		2	14	62	2	2	14	14	62	62	0	0	0	0	14	14	62	62	62

REGION PROVINCE CITY/ MUNICIPALITY BARANGAY		NO. OF AFFECTED			No. of ECs		Inside Evacuation Centers				Outside Evacuation Centers				TOTAL SERVED (CURRENT)			
		Brgys.	Families	Persons	CUM	NOW	Families		Persons		Families		Persons		(Inside + Outside)			
							CUM	NOW	CUM	NOW	CUM	NOW	CUM	NOW	Families	Persons	Families	Persons
NEGROS ORIENTAL	1	2	257	1,019	2	2	257	22	1,019	72	0	0	0	0	257	22	1,019	72
Guihulngan	1	2	257	1,019	2	2	257	22	1,019	72	0	0	0	0	257	22	1,019	72
		2	257	1,019	2	2	257	22	1,019	72	0	0	0	0	257	22	1,019	72
REGION 8	11	14	166	677	9	9	162	162	658	658	4	4	19	19	166	166	677	677
NORTHERN SAMAR	4	4	84	393	3	3	81	81	379	379	3	3	14	14	84	84	393	393
Catarman	2	2	34	149	2	2	34	34	149	149	0	0	0	0	34	34	149	149
DALAKIT		1	23	101	1	1	23	23	101	101	0	0	0	0	23	23	101	101
BAYBAY		1	11	48	1	1	11	11	48	48	0	0	0	0	11	11	48	48
Lope de Vega	2	2	50	244	1	1	47	47	230	230	3	3	14	14	50	50	244	244
CAGAMESARAG		1	47	230	1	1	47	47	230	230	0	0	0	0	47	47	230	230
LOWER CAYNAGA		1	3	14	0	0	0	0	0	0	3	3	14	14	3	3	14	14
LEYTE	3	6	57	181	3	3	57	57	181	181	0	0	0	0	57	57	181	181
Abuyog	2	2	48	152	2	2	48	48	152	152	0	0	0	0	48	48	152	152
CADAC-AN		1	26	80	1	1	26	26	80	80	0	0	0	0	26	26	80	80
TINALIAN		1	22	72	1	1	22	22	72	72	0	0	0	0	22	22	72	72
Bato	1	4	9	29	1	1	9	9	29	29	0	0	0	0	9	9	29	29
BAGONG BAYAN DISTRICT, INIGUIHAN DISTRICT, DOLHO, ALEJOS		4	9	29	1	1	9	9	29	29	0	0	0	0	9	9	29	29
BILIRAN	4	4	25	103	3	3	24	24	98	98	1	1	5	5	25	25	103	103
Almeria	1	1	15	58	1	1	15	15	58	58	0	0	0	0	15	15	58	58
PULANG BATO		1	15	58	1	1	15	15	58	58	0	0	0	0	15	15	58	58
Biliran	1	1	2	10	1	1	2	2	10	10	0	0	0	0	2	2	10	10
SAN ISIDRO		1	2	10	1	1	2	2	10	10	0	0	0	0	2	2	10	10
Maripipi	2	2	8	35	1	1	7	7	30	30	1	1	5	5	8	8	35	35
CALBANI		1	7	30	1	1	7	7	30	30	0	0	0	0	7	7	30	30
DANAŌ,		1	1	5	0	0	0	0	0	0	1	1	5	5	1	1	5	5
REGION 9	8	8	155	743	0	0	0	0	0	0	0	0	0	0	0	0	0	0
ZAMBOANGA DEL NORTE	6	6	35	143	0	0	0	0	0	0	0	0	0	0	0	0	0	0
Siocon	5	5	25	109	0	0	0	0	0	0	0	0	0	0	0	0	0	0
JP Brilliamtes		1	0	8	0	0	0	0	0	0	0	0	0	0	0	0	0	0
New Lituban		1	0	7	0	0	0	0	0	0	0	0	0	0	0	0	0	0
Poblacion		1	24	84	0	0	0	0	0	0	0	0	0	0	0	0	0	0

REGION PROVINCE CITY/ MUNICIPALITY BARANGAY		NO. OF AFFECTED			No. of ECs		Inside Evacuation Centers				Outside Evacuation Centers				TOTAL SERVED (CURRENT)				
		Brgys.	Families	Persons	CUM	NOW	Families		Persons		Families		Persons		Families		Persons		
							CUM	NOW	CUM	NOW	CUM	NOW	CUM	NOW	CUM	NOW	CUM	NOW	
							(Inside + Outside)												
M. Francisco		1	1	5	0	0	0	0	0	0	0	0	0	0	0	0	0	0	0
Manaoil		1	0	5	0	0	0	0	0	0	0	0	0	0	0	0	0	0	0
Sirawai	1	1	10	34	0	0	0	0	0	0	0	0	0	0	0	0	0	0	0
Sirawai Proper		1	10	34	0	0	0	0	0	0	0	0	0	0	0	0	0	0	0
ZAMBOANGA DEL SUR	2	2	120	600	0	0	0	0	0	0	0	0	0	0	0	0	0	0	0
Zamboanga City	2	2	120	600	0	0	0	0	0	0	0	0	0	0	0	0	0	0	0
Ayala		1	20	100	0	0	0	0	0	0	0	0	0	0	0	0	0	0	0
Tulungatong		1	100	500	0	0	0	0	0	0	0	0	0	0	0	0	0	0	0
REGION 11	2	3	85	352	1	1	70	70	277	277	0	0	0	0	70	70	277	277	
DAVAO ORIENTAL	1	1	15	75	0	0	0	0	0	0	0	0	0	0	0	0	0	0	0
Lupon	1	1	15	75	0	0	0	0	0	0	0	0	0	0	0	0	0	0	0
Poblacion		1	15	75	0	0	0	0	0	0	0	0	0	0	0	0	0	0	0
DAVAO DEL NORTE	1	2	70	277	1	1	70	70	277	277	0	0	0	0	70	70	277	277	
Samal	1	2	70	277	1	1	70	70	277	277	0	0	0	0	70	70	277	277	
Binoling and Tinago		2	70	277	1	1	70	70	277	277	0	0	0	0	70	70	277	277	
REGION 12	15	98	23,610	94,559	16	15	397	354	1,430	1,254	968	959	3,856	3,820	1,365	1,313	5,286	5,074	
SARANGANI	5	14	367	1,468	4	3	48	5	196	20	232	223	928	892	280	228	1,124	912	
Alabel	1	2	92	368	0	0	0	0	0	0	0	0	0	0	0	0	0	0	0
		2	92	368	0	0	0	0	0	0	0	0	0	0	0	0	0	0	0
Malapatan	1	3	46	184	2	2	43	5	172	20	3	0	12	0	46	5	184	20	
		3	46	184	2	2	43	5	172	20	3	0	12	0	46	5	184	20	
Kiamba	1	4	19	76	0	0	0	0	0	0	19	19	76	76	19	19	76	76	
		4	19	76	0	0	0	0	0	0	19	19	76	76	19	19	76	76	
Maasim	1	2	6	24	1	0	5	0	24	0	6	0	24	0	11	0	48	0	
		2	6	24	1	0	5	0	24	0	6	0	24	0	11	0	48	0	
Glan	1	3	204	816	1	1	0	0	0	0	204	204	816	816	204	204	816	816	
		3	204	816	1	1	0	0	0	0	204	204	816	816	204	204	816	816	
SULTAN KUDARAT	3	30	20,541	82,216	5	5	88	88	164	164	175	175	700	700	263	263	864	864	
Kalamansig	1	8	1,152	4,660	3	3	58	58	114	114	175	175	700	700	233	233	814	814	
		8	1,152	4,660	3	3	58	58	114	114	175	175	700	700	233	233	814	814	
Lebak	1	19	19,259	77,036	0	0	0	0	0	0	0	0	0	0	0	0	0	0	
		19	19,259	77,036	0	0	0	0	0	0	0	0	0	0	0	0	0	0	

REGION PROVINCE CITY/ MUNICIPALITY BARANGAY		NO. OF AFFECTED			No. of ECs		Inside Evacuation Centers				Outside Evacuation Centers				TOTAL SERVED (CURRENT)			
		Brgys.	Families	Persons	CUM	NOW	Families		Persons		Families		Persons		Families		Persons	
							CUM	NOW	CUM	NOW	CUM	NOW	CUM	NOW	CUM	NOW	CUM	NOW
		(Inside + Outside)																
Palimbang	1	3	130	520	2	2	30	30	50	50	0	0	0	0	30	30	50	50
		3	130	520	2	2	30	30	50	50	0	0	0	0	30	30	50	50
SOUTH COTABATO	2	3	70	282	1	1	61	61	256	256	9	9	26	26	70	70	282	282
Lake Sebu	1	1	0	0	0	0	0	0	0	0	0	0	0	0	0	0	0	0
		1	0	0	0	0	0	0	0	0	0	0	0	0	0	0	0	0
General Santos (Dadiangas)	1	2	70	282	1	1	61	61	256	256	9	9	26	26	70	70	282	282
		2	70	282	1	1	61	61	256	256	9	9	26	26	70	70	282	282
COTABATO	5	51	2,632	10,593	6	6	200	200	814	814	552	552	2,202	2,202	752	752	3,016	3,016
Pigcawayan	1	15	766	3,064	0	0	0	0	0	0	547	547	2,188	2,188	547	547	2,188	2,188
		15	766	3,064	0	0	0	0	0	0	547	547	2,188	2,188	547	547	2,188	2,188
Libungan	1	7	1,741	6,964	4	4	178	178	712	712	0	0	0	0	178	178	712	712
		7	1,741	6,964	4	4	178	178	712	712	0	0	0	0	178	178	712	712
Aleosan	1	1	98	441	0	0	0	0	0	0	0	0	0	0	0	0	0	0
		1	98	441	0	0	0	0	0	0	0	0	0	0	0	0	0	0
Alamada	1	6	5	22	0	0	0	0	0	0	5	5	14	14	5	5	14	14
		6	5	22	0	0	0	0	0	0	5	5	14	14	5	5	14	14
Midsayap	1	22	22	102	2	2	22	22	102	102	0	0	0	0	22	22	102	102
		22	22	102	2	2	22	22	102	102	0	0	0	0	22	22	102	102
CARAGA	1	3	108	456	4	4	78	78	308	308	30	30	148	148	108	108	456	456
BUTUAN CITY	1	3	108	456	4	4	78	78	308	308	30	30	148	148	108	108	456	456
Butuan	1	3	108	456	4	4	78	78	308	308	30	30	148	148	108	108	456	456
	3	3	108	456	4	4	78	78	308	308	30	30	148	148	108	108	456	456
BARMM	11	129	54,958	58,320	0	0	0	0	0	0	54,958	54,958	58,320	58,320	54,958	54,958	58,320	58,320
MAGUINDANAO	11	129	54,958	58,320	0	0	0	0	0	0	54,958	54,958	58,320	58,320	54,958	54,958	58,320	58,320
Upi	1	23	8,619	27,380	0	0	0	0	0	0	8,619	8,619	27,380	27,380	8,619	8,619	27,380	27,380
		23	8,619	27,380	0	0	0	0	0	0	8,619	8,619	27,380	27,380	8,619	8,619	27,380	27,380
Sultan sa Barongis (Lambayong)	1	7	2,762	13,810	0	0	0	0	0	0	2,762	2,762	13,810	13,810	2,762	2,762	13,810	13,810
		7	2,762	13,810	0	0	0	0	0	0	2,762	2,762	13,810	13,810	2,762	2,762	13,810	13,810
Datu Anggal Midtimbang	1	4	1,735	0	0	0	0	0	0	0	1,735	1,735	0	0	1,735	1,735	0	0
		4	1,735	0	0	0	0	0	0	0	1,735	1,735	0	0	1,735	1,735	0	0
Datu Hoffer Ampatuan	1	4	760	0	0	0	0	0	0	0	760	760	0	0	760	760	0	0
		4	760	0	0	0	0	0	0	0	760	760	0	0	760	760	0	0

REGION PROVINCE CITY/ MUNICIPALITY BARANGAY		NO. OF AFFECTED			No. of ECs		Inside Evacuation Centers				Outside Evacuation Centers				TOTAL SERVED (CURRENT)			
		Brgys.	Families	Persons	CUM	NOW	Families		Persons		Families		Persons		Families		Persons	
							CUM	NOW	CUM	NOW	CUM	NOW	CUM	NOW	CUM	NOW		
		(Inside + Outside)																
Datu Saudi-Ampatuan	1	6	2,656	0	0	0	0	0	0	0	2,656	2,656	0	0	2,656	2,656	0	0
		6	2,656	0	0	0	0	0	0	0	2,656	2,656	0	0	2,656	2,656	0	0
Guindulungan	1	11	2,725	0	0	0	0	0	0	0	2,725	2,725	0	0	2,725	2,725	0	0
		11	2,725	0	0	0	0	0	0	0	2,725	2,725	0	0	2,725	2,725	0	0
Northern Kabuntalan	1	11	3,426	17,130	0	0	0	0	0	0	3,426	3,426	17,130	17,130	3,426	3,426	17,130	17,130
		11	3,426	17,130	0	0	0	0	0	0	3,426	3,426	17,130	17,130	3,426	3,426	17,130	17,130
Shariff Aguak (Maganoy)	1	9	1,333	0	0	0	0	0	0	0	1,333	1,333	0	0	1,333	1,333	0	0
		9	1,333	0	0	0	0	0	0	0	1,333	1,333	0	0	1,333	1,333	0	0
Shariff Saydona Mustapha	1	14	4,163	0	0	0	0	0	0	0	4,163	4,163	0	0	4,163	4,163	0	0
		14	4,163	0	0	0	0	0	0	0	4,163	4,163	0	0	4,163	4,163	0	0
Sultan Kudarat (Nuling)	1	31	26,779	0	0	0	0	0	0	0	26,779	26,779	0	0	26,779	26,779	0	0
		31	26,779	0	0	0	0	0	0	0	26,779	26,779	0	0	26,779	26,779	0	0
Ampatuan	1	9	0	0	0	0	0	0	0	0	0	0	0	0	0	0	0	0
		9	0	0	0	0	0	0	0	0	0	0	0	0	0	0	0	0
CAR	1	1	1	6	0	0	0	0	0	0	0	0	0	0	0	0	0	0
MOUNTAIN PROVINCE	1	1	1	6	0	0	0	0	0	0	0	0	0	0	0	0	0	0
Sadanga	1	1	1	6	0	0	0	0	0	0	0	0	0	0	0	0	0	0
Sacasacan		1	1	6	0	0	0	0	0	0	0	0	0	0	0	0	0	0

CASUALTIES as of (October 29, 2022 18:00)

Number of casualties for validation:

8 dead
31 injured
13 missing

PROVINCE CITY /MUNICIPALITY BARANGAY	QTY	SURNAME	FIRST NAME	MIDDLE NAME	AGE	SEX	ADDRESS	CAUSE	REMARKS	SOURCE OF DATA	VALIDATED
DEAD	38										
REGION 6	2										
CAPIZ	1										
Tapaz	1										

PROVINCE CITY /MUNICIPALITY BARANGAY	QTY	SURNAME	FIRST NAME	MIDDLE NAME	AGE	SEX	ADDRESS	CAUSE	REMARKS	SOURCE OF DATA	VALIDATED
Brgy, San Roque						Male		Drowning		Capiz Police Provincial Office	Yes
ILOILO	1										
San Joaquin	1										
Brgy. Guibongan Bayunan						Female	Brgy. Ginot-an, San Joaquin, Iloilo	Drowning		San Joaquin Municipal Police Station	Yes
REGION 12	2										
SULTAN KUDARAT	2										
Kalamansig	2										
Sangay					76	Male	Brgy. Sangay	Drowning		MDRRMO	Yes
					65	Male	Brgy. Sta. Clara	Drowning		MDRRMO	Yes
BARMM	34										
MAGUINDANAO	34										
Upi	6										
Kabakaba						Unidentified	Kabakaba,Upi,Maguindanao	falling trees		MDRRMO Upi	Yes
						Unidentified	Sitio Passis,Tinungkaan,Upi,Mag	falling trees		MDRRMO Upi	Yes
						Unidentified	Bungkog,Upi,Maguindanao	due to landslide		MDRRMO Upi	Yes
						Unidentified	Rempes,Upi,Maguindanao	due to flooding		MDRRMO Upi	Yes
						Unidentified	Rempes,Upi,Maguindanao	due to flooding		MDRRMO Upi	Yes
						Unidentified	Bungkog,Upi,Maguindanao	due to flooding		MDRRMO Upi	Yes
Datu Odin Sinsuat (Dinaig)	27										
						Unidentified	Unidentified	Unidentified		BARMM Readi	Yes
						Unidentified	Unidentified	Unidentified		BARMM Readi	Yes
						Unidentified	Unidentified	Unidentified		BARMM Readi	Yes
						Unidentified				BARMM Readi	Yes
						Unidentified				BARMM Readi	Yes
						Unidentified				BARMM Readi	Yes
						Unidentified				BARMM Readi	Yes
						Unidentified				BARMM Readi	Yes
						Unidentified				BARMM Readi	Yes
						Unidentified				BARMM Readi	Yes
						Unidentified				BARMM Readi	Yes

PROVINCE CITY /MUNICIPALITY BARANGAY	QTY	SURNAME	FIRST NAME	MIDDLE NAME	AGE	SEX	ADDRESS	CAUSE	REMARKS	SOURCE OF DATA	VALIDATED
						Unidentified				BARMM Readi	Yes
						Unidentified				BARMM Readi	Yes
						Unidentified				BARMM Readi	Yes
						Unidentified				BARMM Readi	Yes
						Unidentified				BARMM Readi	Yes
						Unidentified				BARMM Readi	Yes
						Unidentified				BARMM Readi	Yes
						Unidentified				BARMM Readi	Yes
						Unidentified				BARMM Readi	Yes
						Unidentified				BARMM Readi	Yes
						Unidentified				BARMM Readi	Yes
						Unidentified				BARMM Readi	Yes
						Unidentified				BARMM Readi	Yes
						Unidentified				BARMM Readi	Yes
						Unidentified				BARMM Readi	Yes
						Unidentified				BARMM Readi	Yes
						Unidentified				BARMM Readi	Yes
						Unidentified				BARMM Readi	Yes
						Unidentified				BARMM Readi	Yes
						Unidentified				BARMM Readi	Yes
						Unidentified				BARMM Readi	Yes
Barira	1										
						Unidentified				MDRRMO-Barira	No
MISSING	8										
REGION 8	4										
EASTERN SAMAR	4										
Guiuan	4										
Brgy. 10						Male	Brgy, 10 Guiuan E. Samar	Went Fishing last Oct 27, 2022	Missing as of 7 PM 28 October 2022	MDRRMO Guiuan SitRep as of 7PM 28 Oct. 2022	No
						Male	Brgy. 11 Guiuan E. Samar	Went Fishing last Oct 27, 2022	Missing as of 7 PM 28 October 2022	MDRRMO Guiuan SitRep as of 7PM 28 Oct. 2022	No
					40	Male	Brgy. 11 Guiuan E. Samar	Went Fishing last Oct 27, 2022	Missing as of 7 PM 28 October 2022	MDRRMO Guiuan SitRep as of 7PM 28 Oct. 2022	No
					47	Male	Hollywood Guiuan E. Samar	Went Fishing at 9:00AM 28 Oct 28, 2022	Found 3:45 PM 28 October 2022	MDRRMO Guiuan SitRep as of 7PM 28 Oct. 2022	No
BARMM	4										

PROVINCE CITY /MUNICIPALITY BARANGAY	QTY	SURNAME	FIRST NAME	MIDDLE NAME	AGE	SEX	ADDRESS	CAUSE	REMARKS	SOURCE OF DATA	VALIDATED
MAGUINDANAO	4										
Upi	3										
Kabakaba						Unidentified	Rempes,Upi,Mag uindanao	due to flooding		MDRRMO Upi	Yes
						Unidentified	Rempes,Upi,Mag uindanao	due to flooding		MDRRMO Upi	Yes
						Unidentified				MDRRMO Upi	Yes
South Upi	1										
						Unidentified				PDRRMO Maguindanao	Yes
INJURED/ ILL	2										
REGION 12	2										
SARANGANI	2										
Maasim	2										
Kablacan		Bicora	Manilyn		35	Female	Brgy. Kablacan, Maasim, Sarangani	The house was hit by fallen coconut trees		PDRRMO Sarangani	Yes
		Bicora	May Ann		17	Female	Brgy. Kablacan, Maasim, Sarangani	The house was hit by fallen coconut trees		PDRRMO Sarangani	Yes

ROADS AND BRIDGES as of (October 29, 2022 18:00)

REGION PROVINCE CITY /MUNICIPALITY BARANGAY		TYPE	CLASSIFICATION	ROAD SECTION/BRIDGE	STATUS	DATE REPORTED (passable)	TIME REPORTED (passable)	DATE REPORTED (not passable)	TIME REPORTED (not passable)	REMARKS
GRAND TOTAL	142									
REGION 2	20									
ISABELA	8									
Ilagan	3									
		Bridge	City/Municipality	Baculud Overflow Bridge	NPATV - NOT PASSABLE ALL TYPES VEHICLES			28 October 2022	01:00 pm	Due to river swelling
		Bridge	Barangay	Cabisera 8 overflow Bridge	NPATV - NOT PASSABLE ALL TYPES VEHICLES			29 October 2022	06:40 am	

REGION PROVINCE CITY /MUNICIPALITY BARANGAY		TYPE	CLASSIFICATION	ROAD SECTION/BRIDGE	STATUS	DATE REPORTED (passable)	TIME REPORTED (passable)	DATE REPORTED (not passable)	TIME REPORTED (not passable)	REMARKS
		Road	Provincial	Aggasian Provincial Road	NPATV - NOT PASSABLE ALL TYPES VEHICLES			29 October 2022	06:40 am	
Cabagan	2									
		Bridge	City/Municipality	Cansan-Bagutari Overflow Bridge	NPATV - NOT PASSABLE ALL TYPES VEHICLES			28 October 2022	02:40 pm	Due to river swelling
		Bridge	City/Municipality	Sta. Maria-Cabagan Overflow Bridge	NPATV - NOT PASSABLE ALL TYPES VEHICLES			28 October 2022	04:29 pm	Due to River Swelling
Echague	1									
		Bridge	City/Municipality	Annafunan Bridge	NPATV - NOT PASSABLE ALL TYPES VEHICLES			29 October 2022	09:42 am	Due to River Swelling
Cauayan	1									
		Bridge	City/Municipality	Alicaocao Overflow Bridge	NPATV - NOT PASSABLE ALL TYPES VEHICLES			29 October 2022	05:30 am	
San Pablo	1									
		Bridge	City/Municipality	Ballutu Overflow Bridge	NPATV - NOT PASSABLE ALL TYPES VEHICLES			29 October 2022	08:00 am	
QUIRINO	2									
Nagtipunan	1									
		Road	National (primary)	La Conwap Detour Road, La Conwap River along Jct Ab bag-Nagtipunan-Nueva Vizcaya Road (via Dupax), K0442+820	NPATV - NOT PASSABLE ALL TYPES VEHICLES			28 October 2022	06:00 pm	High water elevation, No alternate route going to Barangay Keat, Nagtipunan Quirino
Maddela	1									
		Bridge	City/Municipality	Manglad Bridge	NPATV - NOT PASSABLE ALL TYPES VEHICLES			29 October 2022	08:00 am	Due to River Swelling
NUEVA VIZCAYA	8									
Villaverde (Ibung)	1									

REGION PROVINCE CITY /MUNICIPALITY BARANGAY		TYPE	CLASSIFICATION	ROAD SECTION/BRIDGE	STATUS	DATE REPORTED (passable)	TIME REPORTED (passable)	DATE REPORTED (not passable)	TIME REPORTED (not passable)	REMARKS
		Bridge	Barangay	Bergonia Bridge	PTLV - PASSABLE TO LIGHT VEHICLES			28 October 2022	05:00 pm	Eroded base of the bridge due to flooding. Rerouting at Balacquit bridge. Not passable to Heavy Vehicles
Kasibu	4									
		Bridge	Barangay	Poblacion-Alloy Overflow	NPATV - NOT PASSABLE ALL TYPES VEHICLES			29 October 2022		
		Bridge	Barangay	Cappit-Centro, Alloy Overflow	NPATV - NOT PASSABLE ALL TYPES VEHICLES			29 October 2022		
		Bridge	Barangay	Macalong-Cordon Overflow	NPLV - NOT PASSABLE LIGHT VEHICLES			29 October 2022		
		Bridge	Barangay	Macalong- P5 Cordon Overflow	NPLV - NOT PASSABLE LIGHT VEHICLES			29 October 2022		
Aritao	2									
		Bridge	Barangay	Canabuan Overflow Drift	NPLV - NOT PASSABLE LIGHT VEHICLES			29 October 2022	08:00 am	
		Bridge	Barangay	Comon Overflow Drift	NPLV - NOT PASSABLE LIGHT VEHICLES			29 October 2022	08:37 am	
Ambaguio	1									
		Road	City/Municipality	Junction Banihal-Napo Road	NPLV - NOT PASSABLE LIGHT VEHICLES			29 October 2022	11:00 am	
CAGAYAN	2									
Tuguegarao	2									
		Bridge	City/Municipality	Pinacanauan Overflow Bridge	NPATV - NOT PASSABLE ALL TYPES VEHICLES			29 October 2022		Due to River Swelling
		Road	Provincial	Bonifacio extension/PNT/Teresita Ave	NPATV - NOT PASSABLE ALL TYPES VEHICLES			29 October 2022		Due to River Swelling
CALABARZON	3									
QUEZON	3									

REGION PROVINCE CITY /MUNICIPALITY BARANGAY		TYPE	CLASSIFICATION	ROAD SECTION/BRIDGE	STATUS	DATE REPORTED (passable)	TIME REPORTED (passable)	DATE REPORTED (not passable)	TIME REPORTED (not passable)	REMARKS
Quezon	2									
		Road	National (primary)		PATV - PASSABLE ALL TYPES VEHICLES	28 October 2022	08:00 pm	28 October 2022	06:20 pm	due to fallen Buri Palm Tree
		Road	National (secondary)	Circumferential Road	PATV - PASSABLE ALL TYPES VEHICLES	28 October 2022	07:00 pm	28 October 2022	06:10 pm	due to fallen Electric Pole
Infanta	1									
		Road	National (primary)	Marilaque Road K0102+000 - K0103+000	NPATV - NOT PASSABLE ALL TYPES VEHICLES	29 October 2022				
REGION 5	34									
CATANDUANES	1									
Viga	1									
Brgy Ananong		Road	Barangay	Brgy Ananong-Mabini	NPATV - NOT PASSABLE ALL TYPES VEHICLES			28 October 2022	05:00 pm	
CAMARINES NORTE	6									
Labo	1									
Brgy. Malibago		Road	Barangay	Brgy. Malibago spillway	NPATV - NOT PASSABLE ALL TYPES VEHICLES			28 October 2022	06:00 pm	
Mercedes	1									
Brgy. Pambuhan		Road	Barangay	Brgy. Pambuhan spillway	NPATV - NOT PASSABLE ALL TYPES VEHICLES			28 October 2022	06:00 pm	
Daet	2									
Brgy. San Isidro		Road	Barangay	Purok 6 and 7	NPATV - NOT PASSABLE ALL TYPES VEHICLES			28 October 2022	10:54 pm	
Brgy. Camambugan		Road	Barangay	Purok 3	NPATV - NOT PASSABLE ALL TYPES VEHICLES			28 October 2022	11:00 am	
Basud	2									
Brgy. Mantugawe		Road	Barangay	Mantugawe-Binatagan Road	NPLV - NOT PASSABLE LIGHT VEHICLES			28 October 2022	10:00 am	

REGION PROVINCE CITY /MUNICIPALITY BARANGAY		TYPE	CLASSIFICATION	ROAD SECTION/BRIDGE	STATUS	DATE REPORTED (passable)	TIME REPORTED (passable)	DATE REPORTED (not passable)	TIME REPORTED (not passable)	REMARKS
Tuaca		Road	National (primary)	Daang Maharlika (K0363+100)	NPATV - NOT PASSABLE ALL TYPES VEHICLES			29 October 2022		
CAMARINES SUR	26									
Presentacion	2									
Brgy. Sta. Maria		Road	Barangay	Sitio Angculan	OLP - ONE LANE PASSABLE	27 October 2022				
Brgy. Pagsangaan		Road	Barangay		NPLV - NOT PASSABLE LIGHT VEHICLES	27 October 2022				
Lupi	8									
Brgy. San Pedro-Poblacion		Road	Barangay	San Pedro-Poblacion spillway	NPATV - NOT PASSABLE ALL TYPES VEHICLES			27 October 2022		
Brgy. Polantuna to Alanao		Road	Barangay	Polantuna to Alanao spillway	NPATV - NOT PASSABLE ALL TYPES VEHICLES			27 October 2022		
Brgy. Poblacion to Barrera Jr.		Road	Barangay	Poblacion to Barrera Jr. spillway	NPATV - NOT PASSABLE ALL TYPES VEHICLES			27 October 2022		
Brgy. Napolidan		Bridge	Barangay	Napolidan spillway	NPATV - NOT PASSABLE ALL TYPES VEHICLES			27 October 2022		
Brgy. Colacing to Bulawan Jr.		Road	Barangay	Colacing to Bulawan Jr. spillway	NPATV - NOT PASSABLE ALL TYPES VEHICLES			27 October 2022		
Brgy. San Rafael Sur		Road	Barangay	San Rafael Sur to San Pedro Spillway	NPATV - NOT PASSABLE ALL TYPES VEHICLES			28 October 2022	12:00 pm	
Brgy. Colacing		Road	Barangay	Colacing road	OLP - ONE LANE PASSABLE	28 October 2022	12:00 pm			
Brgy. Colacing		Road	National (primary)	Rolando Andaya Highway	OLP - ONE LANE PASSABLE			27 October 2022		
Del Gallego	1									
Brgy. Mansalaya Kinalangan		Road	Barangay	Mansalaya Kinalangan spillway	NPATV - NOT PASSABLE ALL TYPES VEHICLES			27 October 2022		
Pasacao	1									

REGION PROVINCE CITY /MUNICIPALITY BARANGAY		TYPE	CLASSIFICATION	ROAD SECTION/BRIDGE	STATUS	DATE REPORTED (passable)	TIME REPORTED (passable)	DATE REPORTED (not passable)	TIME REPORTED (not passable)	REMARKS
Brgy. Macad		Road	Barangay	Macad spillway	NPATV - NOT PASSABLE ALL TYPES VEHICLES			27 October 2022		
Caramoan	1									
Brgy. Terogo to Ilawod		Road	Barangay	Terogo to Ilawod spillway	NPATV - NOT PASSABLE ALL TYPES VEHICLES			27 October 2022		
Nabua	1									
Brgy. Sta. Elena Baras		Road	Barangay	Sta. Elena Baras spillway	NPATV - NOT PASSABLE ALL TYPES VEHICLES			27 October 2022		
Baao	3									
Brgy. Iyagan		Road	Barangay	Iyagan spillway	NPATV - NOT PASSABLE ALL TYPES VEHICLES			27 October 2022		
Brgy. Pugay		Road	Barangay	Pugay spillway	NPATV - NOT PASSABLE ALL TYPES VEHICLES			27 October 2022		
Brgy. Sta. Elena		Road	Barangay	Waras Spillway	NPATV - NOT PASSABLE ALL TYPES VEHICLES			28 October 2022	12:00 pm	
San Jose	2									
Brgy. Adiangao		Road	Barangay	Along national road	OLP - ONE LANE PASSABLE	27 October 2022				
Adinagao		Road	National (primary)	Lagonoy-Presentacion Road	OLP - ONE LANE PASSABLE			27 October 2022		
Garchitorena	1									
Brgy. Bahi		Road	Barangay	Bahi to Garchitorena Spillway	NPATV - NOT PASSABLE ALL TYPES VEHICLES			27 October 2022		
Iriga City	3									
Brgy. San Jose		Road	Barangay	San Jose Spillway	NPATV - NOT PASSABLE ALL TYPES VEHICLES			27 October 2022		

REGION PROVINCE CITY /MUNICIPALITY BARANGAY		TYPE	CLASSIFICATION	ROAD SECTION/BRIDGE	STATUS	DATE REPORTED (passable)	TIME REPORTED (passable)	DATE REPORTED (not passable)	TIME REPORTED (not passable)	REMARKS
Brgy. Sta. Maria		Road	Barangay	Sta. Maria Spillway	NPATV - NOT PASSABLE ALL TYPES VEHICLES			27 October 2022		
Brgy. Sta. Teresita		Road	Barangay	Sta. Teresita Spillway	NPATV - NOT PASSABLE ALL TYPES VEHICLES			27 October 2022		
Pili	1									
Brgy. Sto. Nino Curry		Road	Barangay	Sto. Nino Curry spillway	NPATV - NOT PASSABLE ALL TYPES VEHICLES			28 October 2022	12:00 pm	
Tigaon	1									
Brgy. Casuna		Road	Barangay	Brgy. Casuna-Tagas Road	NPATV - NOT PASSABLE ALL TYPES VEHICLES			28 October 2022	12:00 pm	
Presentacion (Parubcan)	1									
Sta. Maria		Road	National (primary)	Presentacion-Maligaya Road (K0530+300)	OLP - ONE LANE PASSABLE			28 October 2022		
SORSOGON	1									
Juban	1									
Brgy. Biriran		Road	Barangay	Sitio Iraya and Ilawod	NPATV - NOT PASSABLE ALL TYPES VEHICLES			28 October 2022	12:00 pm	
REGION 6	48									
ILOILO	1									
Dingle	1									
Siniba-an and Calicuang		Bridge	Barangay	Siniba-an-Calicuang Bridge	NPATV - NOT PASSABLE ALL TYPES VEHICLES			27 October 2022		
CAPIZ	27									
Cuartero	1									
Brgy. Angub		Road	Barangay		NPATV - NOT PASSABLE ALL TYPES VEHICLES			28 October 2022	05:00 pm	road going to Dumalag NOT passable to All vehicles
Dumalag	2									

REGION PROVINCE CITY /MUNICIPALITY BARANGAY		TYPE	CLASSIFICATION	ROAD SECTION/BRIDGE	STATUS	DATE REPORTED (passable)	TIME REPORTED (passable)	DATE REPORTED (not passable)	TIME REPORTED (not passable)	REMARKS
Brgy. Sto. Angel		Road	Barangay		NPATV - NOT PASSABLE ALL TYPES VEHICLES			27 October 2022	02:00 pm	road going to Mait Bridged NOT passable to ALL types of vehicles
Brgy. Mait		Bridge	Barangay		NPATV - NOT PASSABLE ALL TYPES VEHICLES			27 October 2022	02:00 pm	Temporary closure
Sigma	3									
Barangay Bangonbangan		Road	Barangay		NPATV - NOT PASSABLE ALL TYPES VEHICLES			27 October 2022	02:00 pm	
Barangay Pagbunitan		Road	Barangay		NPATV - NOT PASSABLE ALL TYPES VEHICLES			27 October 2022	02:00 pm	
Brgy. Pob. Norte		Road	Barangay		NPATV - NOT PASSABLE ALL TYPES VEHICLES			27 October 2022	02:00 pm	
Jamindan	7									
Brgy. Caridad		Road	Barangay		NPATV - NOT PASSABLE ALL TYPES VEHICLES			27 October 2022	02:00 pm	
Brgy. Fe		Road	Barangay		NPATV - NOT PASSABLE ALL TYPES VEHICLES			27 October 2022	02:00 pm	
Brgy. Pangabat		Road	Barangay		NPATV - NOT PASSABLE ALL TYPES VEHICLES			27 October 2022	02:00 pm	
Brgy. Agcagay		Road	Barangay		NPATV - NOT PASSABLE ALL TYPES VEHICLES			27 October 2022	02:00 pm	
Brgy. Pangabuan		Road	Barangay		NPLV - NOT PASSABLE LIGHT VEHICLES			27 October 2022	02:00 pm	
Brgy. Milan		Road	Barangay		NPATV - NOT PASSABLE ALL TYPES VEHICLES			27 October 2022	02:00 pm	Sitio Kalipawa Ilaya and Sitio Ilawod

REGION PROVINCE CITY /MUNICIPALITY BARANGAY		TYPE	CLASSIFICATION	ROAD SECTION/BRIDGE	STATUS	DATE REPORTED (passable)	TIME REPORTED (passable)	DATE REPORTED (not passable)	TIME REPORTED (not passable)	REMARKS
Brgy. San Jose		Road	Barangay		NPATV - NOT PASSABLE ALL TYPES VEHICLES			27 October 2022	02:00 pm	Sitio Nahalong
Mambusao	1									
Brgy. Bitsihan, Tumalalud		Road	Barangay		NPATV - NOT PASSABLE ALL TYPES VEHICLES			27 October 2022	02:00 pm	
Tapaz	4									
Brgy. San Nicolas		Road	Barangay		NPATV - NOT PASSABLE ALL TYPES VEHICLES			27 October 2022	02:00 pm	
Brgy. Candelaria		Road	Barangay		NPATV - NOT PASSABLE ALL TYPES VEHICLES			27 October 2022	02:00 pm	
Brgy. Initan		Road	Barangay		NPATV - NOT PASSABLE ALL TYPES VEHICLES			27 October 2022	02:00 pm	
Brgy. Daan Banwa		Road	Barangay		NPATV - NOT PASSABLE ALL TYPES VEHICLES			27 October 2022	02:00 pm	
Dumarao	3									
Brgy. Tinaytayan		Road	Barangay		NPLV - NOT PASSABLE LIGHT VEHICLES			28 October 2022		Unpassable - Sitio Riverside from Kalahi footbridge area road to Sitio Bay-ang, Calapawan road
Brgy. Lawaan		Road	Barangay		PATV - PASSABLE ALL TYPES VEHICLES			28 October 2022		Overflow
Brgy. Pob. Illawood		Road	Barangay		NPLV - NOT PASSABLE LIGHT VEHICLES			28 October 2022		Janguslob and Guinotos - overflow
Maayon	2									
Brgy. Fernandez		Road	Barangay		NPLV - NOT PASSABLE LIGHT VEHICLES			28 October 2022		flooded residential, ricefields and roads

REGION PROVINCE CITY /MUNICIPALITY BARANGAY		TYPE	CLASSIFICATION	ROAD SECTION/BRIDGE	STATUS	DATE REPORTED (passable)	TIME REPORTED (passable)	DATE REPORTED (not passable)	TIME REPORTED (not passable)	REMARKS
Brgy. Old Guia		Road	Barangay		NPATV - NOT PASSABLE ALL TYPES VEHICLES			28 October 2022		flooded box culvert
No breakdown	4									
		Road	National (primary)	JCT, National-Cuartero-Maingang-Tapulang-Maayon Road, S00463PN K0112+267-K0120+357	PATV - PASSABLE ALL TYPES VEHICLES	28 October 2022				Flooded
		Road	National (primary)	JCT, National Road-Mianay-Duyoc-Calaan Panitan Road S00310PN K0103+128-K0110+757	NPATV - NOT PASSABLE ALL TYPES VEHICLES			28 October 2022		Flooded
		Road		Roxas City Bdry. Panitan-Bailan Road S00312PN k0112+267-K0122+739	NPATV - NOT PASSABLE ALL TYPES VEHICLES			28 October 2022		Flooded
		Road		Sigma-Mambusao-Jamindan Rd. K0091+700-K0092+200 Brgy. Tugas, Mambusao, Capiz	NPATV - NOT PASSABLE ALL TYPES VEHICLES			28 October 2022		Flooded
AKLAN	3									
Libacao	1									
Barangay Julita		Road	Barangay		NPATV - NOT PASSABLE ALL TYPES VEHICLES			27 October 2022		with reported landslide
Altavas	1									
Barangay Dalipdip		Road	National (primary)		NPLV - NOT PASSABLE LIGHT VEHICLES			27 October 2022		flooded areas
Kalibo	1									
Aklan East Road (S00322PN) K0276+(-400) Kalibo Bridge Approach A		Bridge			OLP - ONE LANE PASSABLE	28 October 2022			08:00 pm	Damaged approach is barricaded and closed for traffic. Maintenance crew put embankment on damaged portion.
NEGROS OCCIDENTAL	10									

REGION PROVINCE CITY /MUNICIPALITY BARANGAY		TYPE	CLASSIFICATION	ROAD SECTION/BRIDGE	STATUS	DATE REPORTED (passable)	TIME REPORTED (passable)	DATE REPORTED (not passable)	TIME REPORTED (not passable)	REMARKS
San Carlos	10									
HC Rigor Street		Road	Barangay		NPATV - NOT PASSABLE ALL TYPES VEHICLES			26 October 2022	03:00 pm	Flooded areas were considered as impassable.
Locsin corner Broce Street		Road	Barangay		NPATV - NOT PASSABLE ALL TYPES VEHICLES			26 October 2022	03:00 pm	Flooded areas were considered as impassable.
Broce Street		Road	Barangay		NPATV - NOT PASSABLE ALL TYPES VEHICLES			26 October 2022	03:00 pm	Flooded areas were considered as impassable.
Panoolan, Brgy. Guadalupe near Magpantay Creek		Road	Barangay		NPATV - NOT PASSABLE ALL TYPES VEHICLES			26 October 2022	03:00 pm	Flooded areas were considered as impassable.
SMSCI Compound, Brgy. 1		Road	Barangay		NPATV - NOT PASSABLE ALL TYPES VEHICLES			26 October 2022	03:00 pm	Flooded areas were considered as impassable.
St. Charles, Brgy 1		Road	Barangay		NPATV - NOT PASSABLE ALL TYPES VEHICLES			26 October 2022	03:00 pm	Flooded areas were considered as impassable.
CL Ledesma Avenue, Brgy. Palampas		Road	Barangay		NPATV - NOT PASSABLE ALL TYPES VEHICLES			26 October 2022	03:00 pm	Flooded areas were considered as impassable.
V. Gustilo near Graden of Saints		Road	Barangay		NPATV - NOT PASSABLE ALL TYPES VEHICLES			26 October 2022	03:00 pm	Flooded areas were considered as impassable.
Phase 4, Stage 3, Brgy, Rizal		Road	Barangay		NPATV - NOT PASSABLE ALL TYPES VEHICLES			26 October 2022	03:00 pm	Flooded areas were considered as impassable.
Plaza Square		Road	Barangay		NPATV - NOT PASSABLE ALL TYPES VEHICLES			26 October 2022	03:00 pm	Flooded areas were considered as impassable.
ANTIQUE	7									
Valderrama	2									

REGION PROVINCE CITY /MUNICIPALITY BARANGAY		TYPE	CLASSIFICATION	ROAD SECTION/BRIDGE	STATUS	DATE REPORTED (passable)	TIME REPORTED (passable)	DATE REPORTED (not passable)	TIME REPORTED (not passable)	REMARKS
Brgy. Bagtason		Road		Bugasong-Valderrama Road K0138+900 Brgy. Bagtason, Valderrama, Antique	OLP - ONE LANE PASSABLE	28 October 2022			08:00 pm	Landslide
Brgy. Bagtason		Road		Bugasong-Valderrama Road Bulan-Bulan Bridge K0138+137 Brgy. Bagtason, Valderrama, Antique	NPLV - NOT PASSABLE LIGHT VEHICLES			28 October 2022		Overflow on Bridge
Hamtic	2									
Brgy. Calala		Road		Iloilo-Antique Road K0087+300 Brgy. Calala, Hamtic, Antique	PATV - PASSABLE ALL TYPES VEHICLES	28 October 2022				Flooded Carriageway
Brgy. Caromangay		Road		Iloilo-Antique Road K0076+361-K0076+700 Brgy. Caromangay, Hamtic, Antique	OLP - ONE LANE PASSABLE			28 October 2022		Road Depression, 339 In m.
Tobias Fornier (Dao)	2									
Brgy. Pacencia		Road		Anini-y-T. Fornier-Hamtic Road K0098+500 Brgy. Pacencia, Tobias Fornier, Antique	OLP - ONE LANE PASSABLE	28 October 2022		28 October 2022		Minor Landslide
Brgy. Poblacion		Road		Anini-y-T. Fornier-Hamtic Road K0100+060 Brgy. Poblacion, Tobias Fornier, Antique	PATV - PASSABLE ALL TYPES VEHICLES	28 October 2022				Flooded Carriageway
San Remigio	1									
Brgy. Trinidad		Road		San Remigio-Bugo Road K0123+650 Sitio Agusipan, Brgy. Trinidad, San Remigio, Antique	PATV - PASSABLE ALL TYPES VEHICLES	28 October 2022				Mud Flow
REGION 7	2									
CEBU	2									
Cebu City	2									
Sitio Kabayuan, Brgy Agsungot		Road	Barangay		NPATV - NOT PASSABLE ALL TYPES VEHICLES	28 October 2022				Unpassable

REGION PROVINCE CITY /MUNICIPALITY BARANGAY		TYPE	CLASSIFICATION	ROAD SECTION/BRIDGE	STATUS	DATE REPORTED (passable)	TIME REPORTED (passable)	DATE REPORTED (not passable)	TIME REPORTED (not passable)	REMARKS
Sito Cabatbatan, Brgy Pamutan		Road	Barangay		NPATV - NOT PASSABLE ALL TYPES VEHICLES	27 October 2022				Unpassable
REGION 8	15									
EASTERN SAMAR	2									
Taft	2									
		Road	National (primary)	Wright-Taft-Borongon Road	NPATV - NOT PASSABLE ALL TYPES VEHICLES			28 October 2022		Road is temporary closed to traffic as of 10 AM of October 28, 2022 for possible occurrence of landslide. Alternate Route: Take Jct. Buenavista-Lawaan-Marabut Road
Brgy. Binaloan, Taft, Eastern Samar		Road			NPATV - NOT PASSABLE ALL TYPES VEHICLES					Road is temporarily closed to traffic as of 12 AM of October 29, 2022 for possible occurrence of landslide.
LEYTE	6									
Baybay	2									
Pamotosan		Road	National (primary)	Tacloban-Baybay South Road	OLP - ONE LANE PASSABLE			28 October 2022		One lane passable as of 2PM of October 28, 2022
Sitio Pamotosan, Brgy. Makinhas, Baybay City, Leyte K1005+100		Road	Provincial		OLP - ONE LANE PASSABLE					Minor landslide
Hilongos	1									
Talisay to Catandog II		Road	National (primary)	Ormoc-Baybay-Southern Leyte Bdry. Rd.	PATV - PASSABLE ALL TYPES VEHICLES	28 October 2022	02:30 pm	28 October 2022		Not Passable to Light Vehicles as of 2PM of October 28, 2022. Alternate Route: Ormoc-Palo-Abuyog-Mahaplag-Sogod; Tacloban-Mahaplag-Sogod
Bato	1									

REGION PROVINCE CITY /MUNICIPALITY BARANGAY		TYPE	CLASSIFICATION	ROAD SECTION/BRIDGE	STATUS	DATE REPORTED (passable)	TIME REPORTED (passable)	DATE REPORTED (not passable)	TIME REPORTED (not passable)	REMARKS
Anahawan		Road	National (primary)	Bato-Bontoc Road, K1107+(-1154) -K1121+170	PATV - PASSABLE ALL TYPES VEHICLES	28 October 2022	05:00 pm	28 October 2022		Passable to all types of vehicles as of 29 October 02:00AM
Burauen	1									
Brgy. Moguing		Bridge	National (secondary)	Jaro-Dagami-Burauen-La Paz Rd (K0975+-000 - K0986+866)	NPATV - NOT PASSABLE ALL TYPES VEHICLES			29 October 2022	02:00 am	Not passable to all types of vehicle as of 02:00AM of 29 October 2022
Villaba	1									
Brgy. Hibulangan, Villaba, Ieyte		Road	National (secondary)		NPLV - NOT PASSABLE LIGHT VEHICLES					Not passable to all light vehicles as of 7:00PM of October 28, 2022. Flooding (Est. Depth: 0.4m)
BILIRAN	4									
Naval	4									
		Bridge	National (primary)	Biliran-Naval Road Section Catmon Detour Bridge K1019+581	NPATV - NOT PASSABLE ALL TYPES VEHICLES	28 October 2022		28 October 2022		Not passable to all types of vehicles as of 02:00 AM 29 October 2022
		Road	National (primary)	Biliran-Naval Road Section K1021+700	NPLV - NOT PASSABLE LIGHT VEHICLES			28 October 2022		Passable to all types of vehicles as of 29 October 02:00AM
		Bridge	National (primary)	Caraycaray Detour Bridge	PATV - PASSABLE ALL TYPES VEHICLES	28 October 2022	05:36 pm	28 October 2022		Passable to all types of vehicles as of 5:36PM of October 28, 2022
Sabang		Road	National (primary)	aval-Almeria Road Section K1026+000 - K1038+000 Brgy. Sabang K1029+800	PATV - PASSABLE ALL TYPES VEHICLES	28 October 2022	06:37 pm	28 October 2022		Passable to all types of vehicles as of 6:37PM of October 28, 2022
SAMAR	1									
Calbayog	1									
Brgy. Malayog, Calbayog City K0701+500		Road			NPATV - NOT PASSABLE ALL TYPES VEHICLES					Rockfall (Est. Volume: 2100 cu.m.). Not passable to all types of vehicles as of 8:30 PM of October 28, 2022
NORTHERN SAMAR	2									
Lope de Vega	1									

REGION PROVINCE CITY /MUNICIPALITY BARANGAY		TYPE	CLASSIFICATION	ROAD SECTION/BRIDGE	STATUS	DATE REPORTED (passable)	TIME REPORTED (passable)	DATE REPORTED (not passable)	TIME REPORTED (not passable)	REMARKS
Poblacion,		Road			NPATV - NOT PASSABLE ALL TYPES VEHICLES					Flooding. Not Passable to all types of vehicles as of 01AM of October 29, 2022
Palapag	1									
Brgy. Talolora, Palapag N. Samar K0858+000 - K0859+000		Road	National (secondary)		OLP - ONE LANE PASSABLE					Landslide(quantity for verification. One lane passable to light vehicles as of 10 PM of October 28, 2022
REGION 12	11									
SULTAN KUDARAT	8									
Lebak	1									
Pansud		Road		Awang Upi-Lebak-Kalamansig-Palimbang-Sarangani Road	OLP - ONE LANE PASSABLE	28 October 2022		28 October 2022		Soil collapse, Installation of early warning signs
Kalamansig	4									
		Road	National (tertiary)	Brgy Pansud-Brgy Bolebak	NPATV - NOT PASSABLE ALL TYPES VEHICLES			27 October 2022	07:00 pm	
Brgy. Sta Clara		Bridge		K1960+479, Sebayor Bridge	OLP - ONE LANE PASSABLE			28 October 2022		Scoured Approached A, Installation of early warning signs
Brgy Sta Clara		Bridge		K1960+600-K1962+900 (intermittent section)	OLP - ONE LANE PASSABLE			28 October 2022		Soil collapse, Installation of early warning signs
Brgy Sta Clara		Bridge		K1963+000	PTLV - PASSABLE TO LIGHT VEHICLES			28 October 2022		
Palimbang	3									
		Bridge	National (tertiary)	Brgy Baranayan	PTLV - PASSABLE TO LIGHT VEHICLES	29 October 2022	09:00 am	27 October 2022	07:00 pm	
		Road	National (tertiary)	Brgy Namat	NPATV - NOT PASSABLE ALL TYPES VEHICLES			27 October 2022	07:00 pm	
Baranayan		Bridge	Barangay	K2021+682, Baranayan Bridge	NPATV - NOT PASSABLE ALL TYPES VEHICLES			28 October 2022		Scoured Approached B, Installation of early warning signs

REGION PROVINCE CITY /MUNICIPALITY BARANGAY		TYPE	CLASSIFICATION	ROAD SECTION/BRIDGE	STATUS	DATE REPORTED (passable)	TIME REPORTED (passable)	DATE REPORTED (not passable)	TIME REPORTED (not passable)	REMARKS
COTABATO	2									
Pigcawayan	1									
Manuangan		Road	National (tertiary)	Davao Cotabato Road	PATV - PASSABLE ALL TYPES VEHICLES	28 October 2022	01:00 pm	28 October 2022	08:00 pm	Flooding
Carmen	1									
Kitulaan		Road		bukidnon Cotabato Road	OLP - ONE LANE PASSABLE	28 October 2022	11:00 am	28 October 2022		Fallen Trees
SARANGANI	1									
Kiamba	1									
		Road		Sarangani-Sultan Kudarat Coastal Road	PATV - PASSABLE ALL TYPES VEHICLES	28 October 2022				Scoured shoulder and seawall due to storm surge Deployed maintenance crew to clear silt, install warning signs and guide motorist, direct traffic flow
CARAGA	1									
BUTUAN CITY	1									
Butuan	1									
MJ Santos		Road	National (primary)	K1262+0080 to K1262+0080 Brgy. MJ Santos, Butuan City, Agusan del Norte	PATV - PASSABLE ALL TYPES VEHICLES	26 October 2022	04:12 pm			Road Slip. Limited Access (Passable) At least one (1) lane for All Types of Vehicles
BARMM	7									
MAGUINDANAO	7									
Datu Odin Sinsuat (Dinaig)	1									
Kurintem		Bridge	Barangay	Kurintem Bridge	NPATV - NOT PASSABLE ALL TYPES VEHICLES			28 October 2022	08:35 am	
Datu Blah T. Sinsuat	1									
Tapian		Bridge	Barangay	Tapian Bridge	NPATV - NOT PASSABLE ALL TYPES VEHICLES			28 October 2022	09:00 am	Collapsed
South Upi	1									

REGION PROVINCE CITY /MUNICIPALITY BARANGAY		TYPE	CLASSIFICATION	ROAD SECTION/BRIDGE	STATUS	DATE REPORTED (passable)	TIME REPORTED (passable)	DATE REPORTED (not passable)	TIME REPORTED (not passable)	REMARKS
Sition lower Kulate,Romonggaob		Road	National (tertiary)	National Highway at Sitio Lower Kulate, Romonggaob	NPATV - NOT PASSABLE ALL TYPES VEHICLES			28 October 2022	05:00 pm	
Sultan Kudarat (Nuling)	2									
		Bridge	National (tertiary)	Darapanan Bridge	NPLV - NOT PASSABLE LIGHT VEHICLES			28 October 2022	09:00 pm	
		Bridge	City/Municipality	Labo Bridge	NPATV - NOT PASSABLE ALL TYPES VEHICLES			28 October 2022	09:00 pm	
Parang	1									
Nituan		Bridge	City/Municipality	Nituan Bridge	NPATV - NOT PASSABLE ALL TYPES VEHICLES			28 October 2022	09:00 pm	
Sultan Mastura	1									
		Bridge	City/Municipality	Tapayan Bridge	NPATV - NOT PASSABLE ALL TYPES VEHICLES			28 October 2022	10:00 am	
CAR	1									
APAYAO	1									
Calanasan	1									
Naguilian		Road	National (primary)	K0672+1180 - K0172+1280, Rabaw Section, Naguilian, Calanasan, Apayao, Claveria - Calanasan - Kabugao Road	NPATV - NOT PASSABLE ALL TYPES VEHICLES			28 October 2022	07:00 am	Section was closed to traffic on October 27, 2022 at 10:30 AM due to soil collapse with roadslip but was opened to traffic (one lane passable) at 3:00 PM. Section was once again CLOSED TO TRAFFIC on October 28, 2022 at 7:00 AM. No alternate route.

POWER as of (October 29, 2022 18:00)

REGION PROVINCE CITY /MUNICIPALITY BARANGAY		TYPE	SERVICE PROVIDER	DATE OF INTERRUPTION/ OUTAGE	TIME OF INTERRUPTION/ OUTAGE	DATE RESTORED	TIME RESTORED	REMARKS
GRAND TOTAL	75							
REGION 1	2							
ILOCOS NORTE	2							
Bangui	1							
Brgys. Masikil to Ianao (northern part of LGU)		Interruption		29 October 2022	04:00	29 October 2022	08:15	
Pagudpud	1							
Municipal-wide		Interruption		29 October 2022	04:55	29 October 2022	08:30	
REGION 2	1							
NUEVA VIZCAYA	1							
Kasibu	1							
All barangays		Interruption	NUVELCO	29 October 2022	00:35	29 October 2022	09:30	
REGION 3	6							
PAMPANGA	6							
ARAYAT	1							
		Interruption	PELCO 1	29 October 2022	06:00			NGCP scheduled power interruption
CANDABA	1							
		Interruption	PELCO 1	29 October 2022	06:00			NGCP scheduled power interruption
MABALACAT CITY	1							
		Interruption	PELCO 1	29 October 2022	06:00			NGCP scheduled power interruption
MEXICO	1							
		Interruption	PELCO 1	29 October 2022	06:00			NGCP scheduled power interruption
SAN LUIS	1							
		Interruption	PELCO 1	29 October 2022	06:00			NGCP scheduled power interruption
SANTA ANA	1							
		Interruption	PELCO 1	29 October 2022	06:00			NGCP scheduled power interruption
CALABARZON	24							
QUEZON	23							
Alabat	1							
		Interruption		28 October 2022	22:53			

REGION PROVINCE CITY /MUNICIPALITY BARANGAY		TYPE	SERVICE PROVIDER	DATE OF INTERRUPTION/ OUTAGE	TIME OF INTERRUPTION/ OUTAGE	DATE RESTORED	TIME RESTORED	REMARKS
Agdangan	1							
		Interruption		28 October 2022				
Atimonan	1							
Caridad Ibaba		Interruption		28 October 2022	20:50			
Buenavista	1							
		Interruption		29 October 2022	03:20			
Calauag	1							
		Interruption		29 October 2022	05:19			
Catanauan	1							
		Interruption		29 October 2022	05:00			
Mulanay	1							
		Interruption		29 October 2022	05:00			
General Nakar	1							
		Interruption		28 October 2022	19:39			
General Luna	1							
		Interruption		29 October 2022	04:40			
Guinayangan	1							
		Interruption		29 October 2022	04:40			
Jomalig	1							
		Interruption		28 October 2022	18:04	28 October 2022	19:25	
Lopez	1							
		Interruption		29 October 2022	04:40			
Mauban	1							
Lual Barrio		Interruption		28 October 2022	02:30	28 October 2022	17:30	
Solead, Daungan, Santol and Palo		Interruption		29 October 2022	06:00			
Padre Burgos	1							
		Interruption		29 October 2022	04:10			
Plaridel	1							
		Interruption		29 October 2022	05:36			
Pitogo	1							
		Interruption		28 October 2022	23:20			
Polillo	1							
		Interruption		28 October 2022	18:00	28 October 2022	19:20	
Quezon	1							

REGION PROVINCE CITY /MUNICIPALITY BARANGAY		TYPE	SERVICE PROVIDER	DATE OF INTERRUPTION/ OUTAGE	TIME OF INTERRUPTION/ OUTAGE	DATE RESTORED	TIME RESTORED	REMARKS
		Interruption		28 October 2022	22:40			
San Francisco (Aurora)	1							
		Interruption		29 October 2022	05:01			
Sampaloc	1							
		Interruption		29 October 2022	00:01			
Sariaya	1							
Brgy. Poblacion area		Interruption		28 October 2022	18:09	28 October 2022	21:00	
Tagkawayan	1							
		Interruption		29 October 2022	04:37		12:00	
Unisan	1							
		Interruption		29 October 2022	04:00			
LAGUNA	1							
Calamba	1							
Bucal		Interruption		29 October 2022	04:00			
Ulango		Interruption		29 October 2022	02:00			
Kay Anlog		Interruption		29 October 2022	02:00			
Milagrosa		Interruption		29 October 2022	09:43			
REGION 5	26							
CAMARINES NORTE	12							
Capalonga	1							
		Outage	CANORECO	29 October 2022	02:44			
Basud	1							
		Outage	CANORECO	29 October 2022	02:44			
Daet	1							
		Outage	CANORECO	29 October 2022	02:44			
Jose Panganiban	1							
		Outage	CANORECO	29 October 2022	02:44			
Mercedes	1							
		Outage	CANORECO	29 October 2022	02:44			
Labo	1							
		Outage	CANORECO	29 October 2022	02:44			
Paracale	1							
		Outage	CANORECO	29 October 2022	02:44			
San Lorenzo	1							

REGION PROVINCE CITY /MUNICIPALITY BARANGAY		TYPE	SERVICE PROVIDER	DATE OF INTERRUPTION/ OUTAGE	TIME OF INTERRUPTION/ OUTAGE	DATE RESTORED	TIME RESTORED	REMARKS
		Outage	CANORECO	29 October 2022	02:44			
San Vicente	1							
		Outage	CANORECO	29 October 2022	02:44			
Sta. Elena	1							
		Outage	CANORECO	29 October 2022	02:44			
Talisay	1							
		Outage	CANORECO	29 October 2022	02:44			
Vinzons	1							
		Outage	CANORECO	29 October 2022	02:44			
MASBATE	14							
Aroroy	1							
		Outage	MASELCO	28 October 2022	09:00			
Baleno	1							
		Interruption	MASELCO	28 October 2022		28 October 2022	12:00	
Balud	1							
		Outage	MASELCO	28 October 2022	00:00			
Batuan	1							
		Outage	MASELCO	28 October 2022	06:00			
Claveria	1							
		Outage	MASELCO	28 October 2022		28 October 2022		
Dimasalang	1							
		Outage	MASELCO	27 October 2022	05:00			
Milagros	1							
		Outage	MASELCO	28 October 2022				
Mobo	1							
		Outage	MASELCO	28 October 2022	08:00			
Monreal	1							
		Outage	MASELCO	28 October 2022	06:00			
Palanas	1							
		Outage	MASELCO	27 October 2022	17:30			
Pio V. Corpuz	1							
		Outage	MASELCO	28 October 2022	06:45			
San Fernando	1							
		Outage	MASELCO	28 October 2022	06:00			

REGION PROVINCE CITY /MUNICIPALITY BARANGAY		TYPE	SERVICE PROVIDER	DATE OF INTERRUPTION/ OUTAGE	TIME OF INTERRUPTION/ OUTAGE	DATE RESTORED	TIME RESTORED	REMARKS
San Jacinto	1							
		Outage	MASELCO	28 October 2022	06:00			
Uson	1							
		Outage	MASELCO	28 October 2022	03:00			
REGION 6	9							
NEGROS OCCIDENTAL	3							
Sipalay	1							
Brgy Manlucahoc		Outage		26 October 2022				The source of electricity at Santo Niño, Sitio Dung-I, Brgy Manlucahoc, Sipalay City is solar power.
San Carlos	1							
		Interruption		26 October 2022				Preventive power interruptions on several flooded areas
Enrique B. Magalona (Saravia)	1							
		Interruption		28 October 2022	03:00	28 October 2022	10:00	Power interruption occurred between 3am to am of October 28, 2022 and already restored as of 10am.
ANTIQUE	6							
Hamtic	1							
Sitio Guru-an, Brgy. Piapi 1		Interruption		28 October 2022	09:00			On-going clearing operation by the linemen and maintenance of ANTECO
Guintas		Interruption		28 October 2022	09:00			On-going clearing operation by the linemen and maintenance of ANTECO
Tobias Fornier (Dao)	1							
Poblacion Norte		Interruption		28 October 2022	04:00	28 October 2022	13:00	The power interruption was due to the explosion of the electrical transformer.
Belison	1							
		Interruption		28 October 2022	15:50			For pre-emptive measures

REGION PROVINCE CITY /MUNICIPALITY BARANGAY		TYPE	SERVICE PROVIDER	DATE OF INTERRUPTION/ OUTAGE	TIME OF INTERRUPTION/ OUTAGE	DATE RESTORED	TIME RESTORED	REMARKS
Sebaste	1							
		Interruption		28 October 2022	14:40	28 October 2022	15:30	For pre-emptive measures
Sibalom	1							
Tigbalua		Interruption		28 October 2022	06:00			Due to the high water level in the area which reached the electric meter reader, hence, reason electrical tripped off leading to power interruptions.
Nazareth		Interruption		28 October 2022	06:00			Due to the high water level in the area which reached the electric meter reader, hence, reason electrical tripped off leading to power interruptions.
Catungan		Interruption		28 October 2022	06:00			Due to the high water level in the area which reached the electric meter reader, hence, reason electrical tripped off leading to power interruptions.
Insarayan		Interruption		28 October 2022	06:00			Due to the high water level in the area which reached the electric meter reader, hence, reason electrical tripped off leading to power interruptions.
Laua-an	1							
		Interruption		28 October 2022	15:20			Ongoing investigation on the main reason for power failure.
REGION 7	4							
CEBU	2							
Carcar	1							
Danao II, Valencia		Interruption	CEBECO	28 October 2022	23:30	28 October 2022	13:30	Power restored
Guadalupe, Carcar		Interruption	CEBECO	28 October 2022	13:30			CEBECO Informed
Cebu City	1							
Portion of E Sabellano St and Antuwanga Road Guadalupe		Interruption	VECO	26 October 2022	16:47	26 October 2022	17:50	Power restored
Portion of CA, Binocot, Mabini, Paril, Tabla, Panas		Interruption	VECO	28 October 2022	10:56	28 October 2022	01:58	

REGION PROVINCE CITY /MUNICIPALITY BARANGAY		TYPE	SERVICE PROVIDER	DATE OF INTERRUPTION/ OUTAGE	TIME OF INTERRUPTION/ OUTAGE	DATE RESTORED	TIME RESTORED	REMARKS
BOHOL	2							
Carmen	1							
Brgy Montesuning		Outage	BOHECO	28 October 2022		28 October 2022	10:00	Power restored
Brgy Nueva Vida Norte		Outage	BOHECO	28 October 2022		28 October 2022	10:00	Power restored
Brgy El Salvador		Outage	BOHECO	28 October 2022		28 October 2022		Power restored
Candijay	1							
Can-olin & Tawid		Outage	BOHECO II	28 October 2022	22:00	29 October 2022	04:00	Power restored
La Union		Outage	BOHECO II	29 October 2022	07:00	29 October 2022	07:02	Power restored
Tawid, Can-olin, Some parts of Boyoan and Poblacion		Outage	BOHECO II	29 October 2022	10:05			
Panas		Outage	BOHECO II	29 October 2022	10:43			
REGION 12	2							
SARANGANI	1							
Kiamba	1							
		Outage		27 October 2022	19:00	28 October 2022	08:00	
		Outage		28 October 2022	15:00			Not yet restored
SULTAN KUDARAT	1							
Palimbang	1							
		Interruption						
BARMM	1							
MAGUINDANAO	1							
South Upi	1							
		Outage						

WATER SUPPLY as of (October 29, 2022 18:00)

REGION PROVINCE CITY /MUNICIPALITY BARANGAY		TYPE	SERVICE PROVIDER	DATE OF INTERRUPTION/ OUTAGE	TIME OF INTERRUPTION/ OUTAGE	DATE RESTORED	TIME RESTORED	REMARKS
GRAND TOTAL	6							
CALABARZON	2							
LAGUNA	1							
Calamba	1							

REGION PROVINCE CITY /MUNICIPALITY BARANGAY		TYPE	SERVICE PROVIDER	DATE OF INTERRUPTION/ OUTAGE	TIME OF INTERRUPTION/ OUTAGE	DATE RESTORED	TIME RESTORED	REMARKS
Parts of Calamba		Public	Calamba Water District	29 October 2022				
BATANGAS	1							
Taysan	1							
Parts of Taysan				29 October 2022				
REGION 5	1							
CAMARINES NORTE	1							
Daet	1							
Bibirao				28 October 2022				
REGION 6	1							
NEGROS OCCIDENTAL	1							
Sipalay	1							
Brgy Manluahoc		Public		27 October 2022				The source of water supply at Santo Niño, Sitio Dung-I, Brgy Manluahoc, Sipalay City was interrupted due to inaccessibility of road.
REGION 7	1							
BOHOL	1							
Candijay	1							
Can-olin		Public	LGU	29 October 2022	10:20 am			not yet restored
Cogtong		Public	LGU	29 October 2022	10:23 am			not yet restored
BARMM	1							
MAGUINDANAO	1							
Datu Odin Sinsuat (Dinaig)	1							
Awang		Public	Metro Cotabato Water District	27 October 2022	12:00 am			

COMMUNICATION LINES as of (October 29, 2022 18:00)

REGION PROVINCE CITY /MUNICIPALITY BARANGAY		TELECOM PANY	STATUS OF COMM UNICATIO N	DATE INT ERRUPTI ON	TIME INTE RRUPTIO N	DATE RES TORATIO N	TIME RES TORATIO N	2G SITE COUNT	2G WITH COVERAG E	2G % OF COVERAG E	3G SITE COUNT	3G WITH COVERAG E	3G % OF COVERAG E	4G SITE COUNT	4G WITH COVERAG E	4G % OF COVERAG E	REMARKS
GRAND TOTAL	1																
REGION 5	1																
CAMARINES NORTE	1																
Capalonga	1																
			Operationa l	October 27, 2022	19:00	October 28, 2022	08:00										

STATUS OF AIRPORTS as of (October 29, 2022 18:00)

REGION PROVINCE CITY /MUNICIPALITY BARANGAY		NAME OF AIRPORT	STATUS	STRANDED PASSENGERS	DATE REPORTED (Non-Operational)	TIME REPORTED (Non-Operational)	DATE REPORTED (Operational)	TIME REPORTED (Operational)	REMARKS
GRAND TOTAL	6			0					
REGION 8	4			0					
LEYTE	2			0					
Tacloban	1			0					
San Jose		DZR Airport	Operational	0					
Ormoc	1			0					
Brgy. Airport		Ormoc Airport	Operational	0					
SAMAR	1			0					
Calbayog	1			0					
Trinidad		Calbayog Airport	Operational	0					
NORTHERN SAMAR	1			0					
Catarman	1			0					
Dalakit		Catarman National Airport	Operational	0					
REGION 10	1			0					
CAMIGUIN	1			0					
Mambajao	1			0					
Baylao		Mambajao Airport	Operational	0	28 October 2022		29 October 2022		
BARMM	1			0					
MAGUINDANAO	1			0					
Datu Odin Sinsuat (Dinaig)	1			0					

REGION PROVINCE CITY /MUNICIPALITY BARANGAY		NAME OF AIRPORT	STATUS	STRANDED PASSENGERS	DATE REPORTED (Non-Operational)	TIME REPORTED (Non-Operational)	DATE REPORTED (Operational)	TIME REPORTED (Operational)	REMARKS
Awang		Awang airport	Operational	0					All flights were cancelled

STATUS OF FLIGHTS as of (October 29, 2022 18:00)

REGION PROVINCE CITY /MUNICIPALITY BARANGAY		AIRPORT	AIRLINE	TYPE	FLIGHT NO	ROUTE	DATE CANCELLED	TIME CANCELLED	DATE RESUMED	TIME RESUMED	REMARKS
GRAND TOTAL	18										
REGION 5	17										
ALBAY	9										
Daraga	9										
		BIA	Cebu Pacific	Domestic	5J 322	LGP-MNL	29 October 2022				
		BIA	Cebu Pacific	Domestic	DG 6194	LGP-MNL	29 October 2022				
		BIA	Cebu Pacific	Domestic	5J 326	LGP-MNL	29 October 2022				
		BIA	Cebu Pacific	Domestic	5J 328	LGP-MNL	29 October 2022				
		BIA	Cebu Pacific	Domestic	DG 6196	LGP-MNL	29 October 2022				
		BIA	Cebu Pacific	Domestic	DG 6207	LGP-CEB	29 October 2022				
		BIA	Philippine Airlines	Domestic	PR 2922	LGP-MNL	29 October 2022				
		BIA	Philippine Airlines	Domestic	PR 2924	LGP-MNL	29 October 2022				
		BIA	Philippine Airlines	Domestic	PR 2920	LGP-MNL	29 October 2022				
NAGA	2										
No breakdown	2										
		Naga Airport	Cebu Pacific		DG 6112	WNP-MNL	29 October 2022				
		Naga Airport	Cebu Pacific		DG 6118	WNP-MNL	29 October 2022				
CATANDUANES	3										
Virac	3										
		Virac Airport	Cebu Pacific	Domestic	DG 6164	VRC-MNL	28 October 2022	08:05			
		Virac Airport	Cebu Pacific	Domestic	5J 822	VRC-MNL	29 October 2022				
		Virac Airport	Cebu Pacific	Domestic	DG 6164	VRC-MNL	29 October 2022				
MASBATE	3										
Masbate City	3										

REGION PROVINCE CITY /MUNICIPALITY BARANGAY		AIRPORT	AIRLINE	TYPE	FLIGHT NO	ROUTE	DATE CANCELLED	TIME CANCELLED	DATE RESUMED	TIME RESUMED	REMARKS
		Masbate Airport	Cebu Pacific	Domestic	DG 6178	MBT-MNL	29 October 2022				
		Masbate Airport	Cebu Pacific	Domestic	DG 6180	MBT-MNL	29 October 2022				
		Masbate Airport	Cebu Pacific	Domestic	DG 6178	MBT-MNL	28 October 2022	07:40			
REGION 8	1										
LEYTE	1										
Tacloban	1										
San Jose		DZR Airport	PAL	Domestic	PR2236 - PR2237	CEBU-TACLOBAN-CEBU	28 October 2022	09:00			Passengers of the said flights are advised to refund or rebook their tickets to the next available flights

STATUS OF SEAPORTS as of (October 29, 2022 18:00)

REGION PROVINCE CITY /MUNICIPALITY BARANGAY		NAME OF PORT	STATUS	DATE REPORTED (Non-Operational)	TIME REPORTED (Non-Operational)	DATE REPORTED (Operational)	TIME REPORTED (Operational)	REMARKS
GRAND TOTAL	76							
CALABARZON	13							
QUEZON	12							
Atimonan	1							
		Atimonan Port	Non-Operational	28 October 2022	11:00			
Alabat	1							
		Alabat Port	Non-Operational	28 October 2022	11:00			
Guinayangan	1							
			Non-Operational	28 October 2022	11:00			
Gumaca	1							
		Salome Port	Non-Operational	28 October 2022	11:00			
San Andres	1							
		San Andres Port	Non-Operational	28 October 2022	11:00			
Polillo	1							
		Port of Polillo	Non-Operational	28 October 2022	10:06			
Lucena	1							
		Dalahican Port	Non-Operational	27 October 2022	17:00			

REGION PROVINCE CITY /MUNICIPALITY BARANGAY		NAME OF PORT	STATUS	DATE REPORTED (Non-Operational)	TIME REPORTED (Non-Operational)	DATE REPORTED (Operational)	TIME REPORTED (Operational)	REMARKS
Real	1							
		Real Port	Non-Operational	28 October 2022	05:00			
Infanta	1							
		Port of Infanta	Non-Operational	28 October 2022	05:00			
Patnanungan	1							
		Port of Patnanungan	Non-Operational	28 October 2022	05:00			
Jomalig	1							
		Port of Jomalig	Non-Operational	28 October 2022	05:00			
Burdeos	1							
		Port of Burdeos	Non-Operational	28 October 2022	05:00			
BATANGAS	1							
Batangas City	1							
		Batangas Port	Non-Operational	28 October 2022	11:00			
MIMAROPA	29							
MARINDUQUE	4							
Mogpog	1							
Balanacan		Balanacan Port	Non-Operational	27 October 2022	23:00			
Boac	1							
Cawit		Cawit Port	Non-Operational	27 October 2022	23:00			
Gasan	1							
Dos		Gasan Wharf	Non-Operational	27 October 2022	23:00			
Santa Cruz	1							
Buyabod		Buyabod Port	Non-Operational	27 October 2022	23:00			
ROMBLON	11							
Romblon	1							
		Romblon Port	Non-Operational	27 October 2022	23:55			
Odiangan	1							
		Poctoy Port	Non-Operational	27 October 2022	23:55			
Magdiwang	1							
		Magdiwang Port	Non-Operational	27 October 2022	23:55			
Cajidiocan	1							
		Cajidiocan Port	Non-Operational	27 October 2022	23:55			
San Agustin	1							
		San Agustin Port	Non-Operational	27 October 2022	23:55			
San Jose	1							

REGION PROVINCE CITY /MUNICIPALITY BARANGAY		NAME OF PORT	STATUS	DATE REPORTED (Non-Operational)	TIME REPORTED (Non-Operational)	DATE REPORTED (Operational)	TIME REPORTED (Operational)	REMARKS
		San Jose port	Non-Operational	27 October 2022	23:55			
Santa Fe	1							
		Sta Fe Port	Non-Operational	27 October 2022	23:55			
San Fernando	1							
		Azagra Port	Non-Operational	27 October 2022	23:55			
Calatrava	1							
		Calatrava Port	Non-Operational	27 October 2022	23:55			
Banton (Jones)	1							
		Banton Port	Non-Operational	27 October 2022	23:55			
Corcuera	1							
		Corcuera Port	Non-Operational	27 October 2022	23:55			
ORIENTAL MINDORO	5							
Calapan	1							
San Antonio		Calapan Port	Non-Operational	28 October 2022	11:00			
Roxas	1							
Dangay		Dangay Port	Non-Operational	28 October 2022	11:00			
Bulalacao (San Pedro)	1							
		Bulalacao Port	Non-Operational	28 October 2022	11:00			
Puerto Galera	1							
		Balatero Port	Non-Operational	28 October 2022	11:00			
Pinamalayan	1							
Recodo		Recodo Port	Non-Operational	28 October 2022				
OCCIDENTAL MINDORO	4							
Abra de Ilog	1							
		Abra De Ilog Port	Non-Operational	28 October 2022	11:00			
Lubang	1							
		Tilik Port	Non-Operational	28 October 2022	11:00			
Looc	1							
		Agcawayan Port	Non-Operational	28 October 2022	11:30			
San Jose	1							
Caminawit		Caminawit Port	Non-Operational	28 October 2022	11:30			
PALAWAN	5							
Coron	1							
Tagumpay		Coron Port	Non-Operational	28 October 2022	11:00			
Cuyo	1							

REGION PROVINCE CITY /MUNICIPALITY BARANGAY		NAME OF PORT	STATUS	DATE REPORTED (Non-Operational)	TIME REPORTED (Non-Operational)	DATE REPORTED (Operational)	TIME REPORTED (Operational)	REMARKS
Tenga Tenga		Cuyo PPA Port	Non-Operational	28 October 2022	08:00			
Agutaya	1							
Abagat		Agutaya Port	Non-Operational	28 October 2022	08:00			
Magsaysay	1							
		Magaysaysay Port	Non-Operational	28 October 2022	08:00			
Rizal (Marcos)	1							
Punta Baja		Logpond	Non-Operational	29 October 2022	08:00			
REGION 5	13							
ALBAY	3							
Tabaco	1							
		Tabaco Port	Non-Operational	27 October 2022	11:00			
Rapu-Rapu	1							
		Rapu-Rapu Port	Non-Operational	27 October 2022	11:00			
Pio Duran	1							
		Pioduran Port	Non-Operational	27 October 2022	09:00			
CATANDUANES	2							
Virac	1							
		Virac Port	Non-Operational	27 October 2022	11:00			
San Andres	1							
		San Andres Port	Non-Operational	27 October 2022	11:00			
SORSOGON	2							
Matnog	1							
		Matnog Port	Non-Operational	27 October 2022	11:00			
Pilar	1							
		Pilar Port	Non-Operational	27 October 2022	11:00			
CAMARINES NORTE	1							
Vinzons	1							
		Minaogan Port						
CAMARINES SUR	2							
Pasacao	1							
		Pasacao Port	Non-Operational	27 October 2022	21:00			
Tinambac	1							
		Tamban Port	Non-Operational	27 October 2022	21:00			
MASBATE	3							
San Pascual	1							

REGION PROVINCE CITY /MUNICIPALITY BARANGAY		NAME OF PORT	STATUS	DATE REPORTED (Non-Operational)	TIME REPORTED (Non-Operational)	DATE REPORTED (Operational)	TIME REPORTED (Operational)	REMARKS
		San Pascual Port	Non-Operational	27 October 2022	21:00			
Masbate City	1							
		Masbate Port	Non-Operational	27 October 2022	21:00			
Cataingan	1							
		Mintac Port	Non-Operational	27 October 2022	21:00			
REGION 6	13							
AKLAN	1							
Malay	1							
		Boracay-Caticlan via Tabon and Tambisaan Port	Non-Operational	27 October 2022				Boracay-Caticlan via Tabon and Tambisaan Port is cancelled
CAPIZ	1							
Roxas City	1							
			Non-Operational	28 October 2022	11:00			due to signal no.1
ILOILO	3							
Iloilo City	1							
		Fort San Pedro	Non-Operational	28 October 2022	11:00			going to manila and cebu due to Signal No.1
Dumangas	1							
			Non-Operational	28 October 2022	11:00			due to signal no. 1
Estancia	1							
			Non-Operational	28 October 2022	11:00			going to tabuelan cebu and vice versa due to Signal No.1
NEGROS OCCIDENTAL	5							
Cadiz	1							
			Non-Operational	28 October 2022	11:00			due to signal no. 1
Bacolod	1							
		Bredco & Banago Port	Non-Operational	28 October 2022	11:00			due to signal no. 1
San Carlos	1							
			Non-Operational	28 October 2022	11:00			due to signal no. 1
Escalante	1							
			Non-Operational	28 October 2022	11:00			due to signal no. 1
Sagay	1							
			Non-Operational	28 October 2022	11:00			due to signal no. 1
ANTIQUE	3							

REGION PROVINCE CITY /MUNICIPALITY BARANGAY		NAME OF PORT	STATUS	DATE REPORTED (Non-Operational)	TIME REPORTED (Non-Operational)	DATE REPORTED (Operational)	TIME REPORTED (Operational)	REMARKS
Caluya	1							
			Non-Operational	28 October 2022	11:00			due to signal no. 1
Libertad	1							
			Non-Operational	28 October 2022	11:00			due to signal no. 1
Culasi	1							
			Non-Operational	28 October 2022	11:00			due to signal no. 1
REGION 8	4							
EASTERN SAMAR	1							
No breakdown	1							
			Non-Operational	27 October 2022	11:30			All Ports
SAMAR	1							
No breakdown	1							
			Non-Operational	27 October 2022	11:30			All Ports
NORTHERN SAMAR	1							
No breakdown	1							
			Non-Operational	27 October 2022				All Ports
LEYTE	1							
No breakdown	1							
			Non-Operational	28 October 2022	14:00			All ports
REGION 10	2							
CAMIGUIN	1							
Mahinog	1							
Benoni		Port of Benoni	Operational	28 October 2022		29 October 2022		
MISAMIS ORIENTAL	1							
Balingoan	1							
		Port of Balingoan	Operational	28 October 2022		29 October 2022		
REGION 11	2							
DAVAO OCCIDENTAL	1							
Sarangani	1							

REGION PROVINCE CITY /MUNICIPALITY BARANGAY		NAME OF PORT	STATUS	DATE REPORTED (Non-Operational)	TIME REPORTED (Non-Operational)	DATE REPORTED (Operational)	TIME REPORTED (Operational)	REMARKS
			Non-Operational	28 October 2022	08:00	29 October 2022	09:00	- All cargo vessels 15 GT above are lifted from the suspension of voyage. - All passenger vessels, motor bancas and cargo vessels below 15 GT are suspended from voyage.
DAVAO DEL NORTE	1							
Samal	1							
			Non-Operational		09:00			- Temporary suspension of all trips of chartered boat/island hopping boats bound to Samal and Talicud Island are suspended.

STRANDED PASSENGERS, ROLLING CARGOES, VESSELS, MBCAS as of (October 29, 2022 18:00)

REGION PROVINCE CITY /MUNICIPALITY BARANGAY		DISTRICT	STATION	SUBSTATION	PORT/TERMINAL	PASSENGER	ROLLING CARGOES	VESSELS/BUS LINER	MBCA (MOTOR BANCA)	REMARKS
GRAND TOTAL	111					6,812	2,088	70	21	
CALABARZON	4					135	71	3	6	
QUEZON	4					135	71	3	6	
Lucena	1					31	52	0	0	
			CGS Southern Quezon	CGSS Lucena	Lucena Port	31	52	0	0	
Atimonan	1					10	10	0	0	
			CGS Southern Quezon	CGSS Atimonan	Atimonan Port	10	10	0	0	
San Andres	1					19	4	0	0	
			CGS Southern Quezon	CGMP San Andres	San Andres Port	19	4	0	0	
Real	1					75	5	3	6	
			CGS Northern Quezon	CGSS Real	Port of Real	75	5	3	6	

REGION PROVINCE CITY /MUNICIPALITY BARANGAY		DISTRICT	STATION	SUBSTATION	PORT/TERMINAL	PASSENGER	ROLLING CARGOES	VESSELS/BUS LINER	MBCA (MOTOR BANCA)	REMARKS
MIMAROPA	5					431	93	14	0	
ORIENTAL MINDORO	1					102	44	0	0	
Roxas	1					102	44	0	0	
Dangay		Southern Tagalog	Coast Guard Station Oriental Mindoro	Coast Guard Sub Station Roxas	Dangay Port	102	44	0	0	
MARINDUQUE	1					28	14	9	0	
Mogpog	1					28	14	9	0	
Balanacan		Southern Tagalog	Coast Guard Station Marinduque	Coast Guard Sub Station Mogpog	Balanacan Port	28	14	9	0	
ROMBLON	3					301	35	5	0	
Romblon	1					124	21	0	0	
		Southern Tagalog	Coast Guard Station Romblon	Coast Guard Sub Station Romblon	Romblon Port	124	21	0	0	
San Agustin	1					81	14	5	0	
		Southern Tagalog	Coast Guard Station Romblon	Coast Guard Sub Station San Agustin	San Agustin Port	81	14	5	0	
Looc	1					96	0	0	0	
		Southern Tagalog	Coast Guard Station Romblon	Coast Guard Sub Station Looc	Looc Port	96	0	0	0	
REGION 5	9					2,426	783	2	0	
ALBAY	1					480	127	2	0	
Pioduran	1					480	127	2	0	
					Pioduran Port	480	127	2	0	
CAMARINES SUR	2					46	0	0	0	
Pasacao	1					45	0	0	0	
					Pasacao Port	45	0	0	0	
Tinambac	1					1	0	0	0	
					Tamban Port	1	0	0	0	
CATANDUANES	1					1	0	0	0	
Virac	1					1	0	0	0	
					Virac Port	1	0	0	0	
MASBATE	3					190	70	0	0	
Mobo	1					0	10	0	0	
					Mobo Port	0	10	0	0	
Cataingan	1					186	60	0	0	

REGION PROVINCE CITY /MUNICIPALITY BARANGAY		DISTRICT	STATION	SUBSTATION	PORT/TERMINAL	PASSENGER	ROLLING CARGOES	VESSELS/BUS LINER	MBCA (MOTOR BANCA)	REMARKS
					Mintac Port	186	60	0	0	
Placer	1					4	0	0	0	
					Cawayan Port	4	0	0	0	
SORSOGON	2					1,709	586	0	0	
Matnog	1					1,651	585	0	0	
					Matnog Port	1,651	585	0	0	
Pilar	1					58	1	0	0	
					Pilar Port	58	1	0	0	
REGION 7	77					2,215	695	46	14	
CEBU	41					1,949	614	33	14	
Tabuelan	1					55	125	4	0	
		COAST GUARD DISTRICT CENTRAL VISAYAS	CGS NORTHERN CEBU	CGSS TABUELAN	SITIO QUASI, BRGY POBLACION, TABUELAN, CEBU	55	125	4	0	
Santa Fe	1					0	0	0	0	
		COAST GUARD DISTRICT CENTRAL VISAYAS	CGS NORTHERN CEBU	CGSS SANTA FE	SANTA FE PIER, BRGY TALISAY, SANTE FE, CEBU	0	0	0	0	
Tuburan	1					0	0	0	0	
		COAST GUARD DISTRICT CENTRAL VISAYAS	CGS NORTHERN CEBU	CGSS TUBURAN	TUBURAN PIER, BRGY 1, POBLACION, TUBURAN, CEBU	0	0	0	0	
Madridejos	1					0	0	2	0	
		COAST GUARD DISTRICT CENTRAL VISAYAS	CGS NORTHERN CEBU	CGSS MADRIEJOS	KAONGKOD PORT, BRGY KAONGKOD, MADRIEJOS CEBU	0	0	2	0	
Carmen	1					120	74	2	0	
		COAST GUARD DISTRICT CENTRAL VISAYAS	CGS NORTHERN CEBU	CGSS CARMEN	CARMEN PORT, R.M DURANO STREET, PIER POBLACION, CARMEN CEBU	120	74	2	0	
Medellin	1					0	0	0	0	
		COAST GUARD DISTRICT CENTRAL VISAYAS	CGS NORTHERN CEBU	CGSS MEDELLIN	MEDELLIN PIER, BRGY KAWIT, MEDELLIN, CEBU	0	0	0	0	

REGION PROVINCE CITY /MUNICIPALITY BARANGAY		DISTRICT	STATION	SUBSTATION	PORT/TERMINAL	PASSENGER	ROLLING CARGOES	VESSELS/BUS LINER	MBCA (MOTOR BANCA)	REMARKS
Bogo City	1					7	41	3	0	
		COAST GUARD DISTRICT CENTRAL VISAYAS	CGS NORTHERN CEBU	CGSS BOGO	POLAMBATO PIER, BRGY POLAMBATO, BOGO CITY, CEBU	7	41	3	0	
Tabogon	1					0	0	0	0	
		COAST GUARD DISTRICT CENTRAL VISAYAS	CGS NORTHERN CEBU	CGSS TABOGON	TABOGON PIER, BRGY TAPUL, TABOGON, CEBU	0	0	0	0	
Bantayan	1					0	0	0	0	
		COAST GUARD DISTRICT CENTRAL VISAYAS	CGS NORTHERN CEBU	CGSS BANTAYAN	BANTAYAN PIER, MUNICIPAL COMPOUND, BRGY SUBA, BANTAYAN, CEBU	0	0	0	0	
Daanbantayan	2					23	7	0	13	
		COAST GUARD DISTRICT CENTRAL VISAYAS	CGS NORTHERN CEBU	CGSS DAANBANTAYAN	DAANBANTAYAN PIER, BRGY MAYA, DAANBANTAYAN CEBU	19	7	0	13	
		COAST GUARD DISTRICT CENTRAL VISAYAS	CGS NORTHERN CEBU	CGSS MALAPASCUA	MALAPASCUA PIER, BRGY LOGON, DAANBANTAYAN, CEBU	4	0	0	0	
San Remigio	1					377	54	8	0	
		COAST GUARD DISTRICT CENTRAL VISAYAS	CGS NORTHERN CEBU	CGSS SAN REMIGIO	HAGNAYA PORT, SAN REMIGIO, CEBU	377	54	8	0	
Argao	1					0	0	0	0	
		COAST GUARD DISTRICT CENTRAL VISAYAS	CGS SOUTHERN CEBU	CGSS ARGAO	TALOOT PORT	0	0	0	0	
Oslob	1					26	13	1	1	
		COAST GUARD DISTRICT CENTRAL VISAYAS	CGS SOUTHERN CEBU	CGSS OSLOB	MAINIT PORT/CUARTEL POB OSLOB, CEBU	26	13	1	1	
Santander	1					648	206	0	0	

REGION PROVINCE CITY /MUNICIPALITY BARANGAY		DISTRICT	STATION	SUBSTATION	PORT/TERMINAL	PASSENGER	ROLLING CARGOES	VESSELS/BUS LINER	MBCA (MOTOR BANCA)	REMARKS
		COAST GUARD DISTRICT CENTRAL VISAYAS	CGS SOUTHERN CEBU	CGSS SANTANDER	SAMBOAN PORT / LILOAN PORT	648	206	0	0	
Alegria	1					0	0	0	0	
		COAST GUARD DISTRICT CENTRAL VISAYAS	CGS SOUTHERN CEBU	CGSS ALEGRIA	WTG PORT	0	0	0	0	
Moalboal	1					0	0	0	0	
		COAST GUARD DISTRICT CENTRAL VISAYAS	CGS SOUTHERN CEBU	CGSS MOALBOAL	TULAY WHARF	0	0	0	0	
Dumajug	1					136	8	1	0	
		COAST GUARD DISTRICT CENTRAL VISAYAS	CGS SOUTHERN CEBU	CGSS DUMANJUG	TANGIL WHARF	136	8	1	0	
Toledo City	1					275	55	0	0	
		COAST GUARD DISTRICT CENTRAL VISAYAS	CGS CENTRAL CEBU	CGSS TOLEDO	TOLEDO CITY PORT	275	55	0	0	
Naga City	3					0	0	0	0	
		COAST GUARD DISTRICT CENTRAL VISAYAS	CGS CENTRAL CEBU	CGSS NAGA	CITY OF NAGA ANCHORAGE	0	0	0	0	
		COAST GUARD DISTRICT CENTRAL VISAYAS	CGS CENTRAL CEBU	CGSS NAGA	MINGLANILLA ANCHORAGE	0	0	0	0	
		COAST GUARD DISTRICT CENTRAL VISAYAS	CGS CENTRAL CEBU	CGSS NAGA	SAN FERNANDO ANCHORAGE	0	0	0	0	
Talisay City	1					0	0	2	0	
		COAST GUARD DISTRICT CENTRAL VISAYAS	CGS CENTRAL CEBU	CGSS TALISAY	TALISAY CITY ANCHORAGE	0	0	2	0	
Cebu City	2					131	0	6	0	
		COAST GUARD DISTRICT CENTRAL VISAYAS	CGS CENTRAL CEBU	CGSS ADUANA	PIER 1 CEBU CITY	69	0	6	0	

REGION PROVINCE CITY /MUNICIPALITY BARANGAY		DISTRICT	STATION	SUBSTATION	PORT/TERMINAL	PASSENGER	ROLLING CARGOES	VESSELS/BUS LINER	MBCA (MOTOR BANCA)	REMARKS
		COAST GUARD DISTRICT CENTRAL VISAYAS	CGS CENTRAL CEBU	CGSS TINAGO	PIER 4 CEBU CITY	62	0	0	0	
Cordova	1					0	0	0	0	
		COAST GUARD DISTRICT CENTRAL VISAYAS	CGS CENTRAL CEBU	CGSS CORDOVA	CORDOVA PORT	0	0	0	0	
Lapu-Lapu (Opon)	1					75	0	0	0	
		COAST GUARD DISTRICT CENTRAL VISAYAS	CGS CENTRAL CEBU	CGSS LAPU LAPU	ANGASIL PORT	75	0	0	0	
Mandaue City	3					12	0	0	0	
		COAST GUARD DISTRICT CENTRAL VISAYAS	CGS CENTRAL CEBU	CGSS MANDAUE	OUANO WHARF	12	0	0	0	
		COAST GUARD DISTRICT CENTRAL VISAYAS	CGS CENTRAL CEBU	CGSS MANDAUE	LOOC WHARF	0	0	0	0	
		COAST GUARD DISTRICT CENTRAL VISAYAS	CGS CENTRAL CEBU	CGSS MANDAUE	TAYUD ANCHORAGE	0	0	0	0	
Danao City	2					64	27	2	0	
		COAST GUARD DISTRICT CENTRAL VISAYAS	CGS CENTRAL CEBU	CGSS DANA0	DANA0 PORT	0	0	0	0	
		COAST GUARD DISTRICT CENTRAL VISAYAS	CGS CENTRAL CEBU	CGSS DANA0	DUNGOAN PORT	64	27	2	0	
Poro	3					0	2	1	0	
		COAST GUARD DISTRICT CENTRAL VISAYAS	CGS CAMOTES	CGSS ESPERANZA		0	2	1	0	
		COAST GUARD DISTRICT CENTRAL VISAYAS	CGS CAMOTES	CGSS PUERTO BELLO	HAGUTAPAY PORT	0	0	0	0	

REGION PROVINCE CITY /MUNICIPALITY BARANGAY		DISTRICT	STATION	SUBSTATION	PORT/TERMINAL	PASSENGER	ROLLING CARGOES	VESSELS/BUS LINER	MBCA (MOTOR BANCA)	REMARKS
		COAST GUARD DISTRICT CENTRAL VISAYAS	CGS CAMOTES	CGSS PORO	PORO PORT	0	0	0	0	
Tudela	2					0	2	1	0	
		COAST GUARD DISTRICT CENTRAL VISAYAS	CGS CAMOTES	CGSS TUDELA	TUDELA PORT	0	0	0	0	
		COAST GUARD DISTRICT CENTRAL VISAYAS	CGS CAMOTES	CGSS ALTAVISTA		0	2	1	0	
Pilar	1					0	0	0	0	
		COAST GUARD DISTRICT CENTRAL VISAYAS	CGS CAMOTES	CGSS NORTHERN PILAR	PILAR PORT	0	0	0	0	
Pilar	1					0	0	0	0	
		COAST GUARD DISTRICT CENTRAL VISAYAS	CGS CAMOTES	CGSS SOUTHERN PILAR		0	0	0	0	
San Francisco	1					0	0	0	0	
		COAST GUARD DISTRICT CENTRAL VISAYAS	CGS CAMOTES	CGSS SAN FRANCISCO	CONSUELO PORT	0	0	0	0	
Santiago	1					0	0	0	0	
		COAST GUARD DISTRICT CENTRAL VISAYAS	CGS CAMOTES	CGSS SANTIAGO		0	0	0	0	
BOHOL	20					23	2	8	0	
Tubigon	1					23	0	3	0	
		COAST GUARD DISTRICT CENTRAL VISAYAS	CGS WESTERN BOHOL	CGSS TUBIGON	TUBIGON PORT	23	0	3	0	
Tagbilaran City	1					0	0	1	0	
		COAST GUARD DISTRICT CENTRAL VISAYAS	CGS WESTERN BOHOL	CGSS TAGBILARAN	TAGBILARAN PORT	0	0	1	0	
Loon	1					0	0	0	0	

REGION PROVINCE CITY /MUNICIPALITY BARANGAY		DISTRICT	STATION	SUBSTATION	PORT/TERMINAL	PASSENGER	ROLLING CARGOES	VESSELS/BUS LINER	MBCA (MOTOR BANCA)	REMARKS
		COAST GUARD DISTRICT CENTRAL VISAYAS	CGS WESTERN BOHOL	CGSS LOON	LOON PORT	0	0	0	0	
Getafe	1					0	2	4	0	
		COAST GUARD DISTRICT CENTRAL VISAYAS	CGS WESTERN BOHOL	CGSS GETAFE	GETAFE PORT	0	2	4	0	
Buenavista	1					0	0	0	0	
		COAST GUARD DISTRICT CENTRAL VISAYAS	CGS WESTERN BOHOL	CGSS BUENAVISTA		0	0	0	0	
Dimiao	1					0	0	0	0	
		COAST GUARD DISTRICT CENTRAL VISAYAS	CGS WESTERN BOHOL	CGSS DIMIAO		0	0	0	0	
Loay	1					0	0	0	0	
		COAST GUARD DISTRICT CENTRAL VISAYAS	CGS WESTERN BOHOL	CGSS LOAY		0	0	0	0	
Alburquerque	1					0	0	0	0	
		COAST GUARD DISTRICT CENTRAL VISAYAS	CGS WESTERN BOHOL	CGSS ALBURQUERQUE		0	0	0	0	
Panglao	2					0	0	0	0	
		COAST GUARD DISTRICT CENTRAL VISAYAS	CGS WESTERN BOHOL	CGSS BALICASAG		0	0	0	0	
		COAST GUARD DISTRICT CENTRAL VISAYAS	CGS WESTERN BOHOL	CGSS PANGLAO		0	0	0	0	
Bien Unido	1					0	0	0	0	
		COAST GUARD DISTRICT CENTRAL VISAYAS	CGS EASTERN BOHOL	CGSS BIEN UNIDO		0	0	0	0	
Candijay	1					0	0	0	0	

REGION PROVINCE CITY /MUNICIPALITY BARANGAY		DISTRICT	STATION	SUBSTATION	PORT/TERMINAL	PASSENGER	ROLLING CARGOES	VESSELS/BUS LINER	MBCA (MOTOR BANCA)	REMARKS
		COAST GUARD DISTRICT CENTRAL VISAYAS	CGS EASTERN BOHOL	CGSS CANDIJAY	COGTONG BAY, BRGY., COGTONG CANDIJAY, BOHOL	0	0	0	0	
Duero	1					0	0	0	0	
		COAST GUARD DISTRICT CENTRAL VISAYAS	CGS EASTERN BOHOL	CGSS DUERO		0	0	0	0	
Guindulman	1					0	0	0	0	
		COAST GUARD DISTRICT CENTRAL VISAYAS	CGS EASTERN BOHOL	CGSS GUINDULMAN		0	0	0	0	
Jagna	1					0	0	0	0	
		COAST GUARD DISTRICT CENTRAL VISAYAS	CGS EASTERN BOHOL	CGSS JAGNA	PMSC PORT, GARCIA HERNANDEZ, BOHOL	0	0	0	0	
Mabini	1					0	0	0	0	
		COAST GUARD DISTRICT CENTRAL VISAYAS	CGS EASTERN BOHOL	CGSS MABINI		0	0	0	0	
President Carlos P. Garcia(Pitogo)	1					0	0	0	0	
		COAST GUARD DISTRICT CENTRAL VISAYAS	CGS EASTERN BOHOL	CGSS PCPG	PITOGO PORT	0	0	0	0	
Talibon	1					0	0	0	0	
		COAST GUARD DISTRICT CENTRAL VISAYAS	CGS EASTERN BOHOL	CGSS TALIBON	TALIBON PORT	0	0	0	0	
Garcia Hernandez	1					0	0	0	0	
		COAST GUARD DISTRICT CENTRAL VISAYAS	CGS EASTERN BOHOL	CGSS GARIA HERNANDEZ	PMSC PORT, GARCIA HERNANDEZ, BOHOL	0	0	0	0	
Ubay	1					0	0	0	0	
		COAST GUARD DISTRICT CENTRAL VISAYAS	CGS EASTERN BOHOL	CGSS UBAY	UBAY PORT	0	0	0	0	
SIQUIJOR	6					0	2	1	0	

REGION PROVINCE CITY /MUNICIPALITY BARANGAY		DISTRICT	STATION	SUBSTATION	PORT/TERMINAL	PASSENGER	ROLLING CARGOES	VESSELS/BUS LINER	MBCA (MOTOR BANCA)	REMARKS
Siquijor	1					0	2	1	0	
		COAST GUARD DISTRICT CENTRAL VISAYAS	CGS SIQUIJOR	CGSS POBLACION	SIQUIJOR PORT	0	2	1	0	
Larena	1					0	0	0	0	
		COAST GUARD DISTRICT CENTRAL VISAYAS	CGS SIQUIJOR	CGSS LARENA	LARENA PORT	0	0	0	0	
Lazi	1					0	0	0	0	
		COAST GUARD DISTRICT CENTRAL VISAYAS	CGS SIQUIJOR	CGSS LAZI	LAZI PORT	0	0	0	0	
San Juan	1					0	0	0	0	
		COAST GUARD DISTRICT CENTRAL VISAYAS	CGS SIQUIJOR	CGSS SAN JUAN	TAMBISAN PORT	0	0	0	0	
Enrique Villanueva	1					0	0	0	0	
		COAST GUARD DISTRICT CENTRAL VISAYAS	CGS SIQUIJOR	CGSS TALINGTING		0	0	0	0	
Maria	1					0	0	0	0	
		COAST GUARD DISTRICT CENTRAL VISAYAS	CGS SIQUIJOR	CGMT MARIA		0	0	0	0	
NEGROS ORIENTAL	10					243	77	4	0	
Dumaguete	1					55	0	4	0	
		COAST GUARD DISTRICT CENTRAL VISAYAS	CGS NEGROS ORIENTAL	CGSS DUMAGUETE	PORT AREA, BRGY LOOC, DUMAGUETE CITY, NEGROS ORIENTAL	55	0	4	0	
Sibulan	1					58	17	0	0	
		COAST GUARD DISTRICT CENTRAL VISAYAS	CGS NEGROS ORIENTAL	CGSS SIBULAN	SIBULAN PORT, SIBULAN, NEGROS ORIENTAL	58	17	0	0	
Amlan	1					130	60	0	0	

REGION PROVINCE CITY /MUNICIPALITY BARANGAY		DISTRICT	STATION	SUBSTATION	PORT/TERMINAL	PASSENGER	ROLLING CARGOES	VESSELS/BUS LINER	MBCA (MOTOR BANCA)	REMARKS
		COAST GUARD DISTRICT CENTRAL VISAYAS	CGS NEGROS ORIENTAL	CGSS AMLAN	TANDAYAG AMLAN, NEGROS ORIENTAL	130	60	0	0	
Bais	1					0	0	0	0	
		COAST GUARD DISTRICT CENTRAL VISAYAS	CGS NEGROS ORIENTAL	CGSS BAIS	BRGY CAPIAHAN, BAIS CITY, NEGROS ORIENTAL	0	0	0	0	
Guihulngan	1					0	0	0	0	
		COAST GUARD DISTRICT CENTRAL VISAYAS	CGS NEGROS ORIENTAL	CGSS GUIHULNGAN	BULADO PORT, GUIHULNGAN CITY, NEGROS ORIENTAL	0	0	0	0	
Bayawan (Tulong)	1					0	0	0	0	
		COAST GUARD DISTRICT CENTRAL VISAYAS	CGS NEGROS ORIENTAL	CGSS BAYAWAN	SUBA WHARF, BRGY TINAGO, BAYAWAN CITY, NEGROS ORIENTAL	0	0	0	0	
Siaton	1					0	0	0	0	
		COAST GUARD DISTRICT CENTRAL VISAYAS	CGS NEGROS ORIENTAL	CGSS SIATON	TAMBOBO BAY, SIATON, NEGROS ORIENTAL	0	0	0	0	
Zamboanguita	1					0	0	0	0	
		COAST GUARD DISTRICT CENTRAL VISAYAS	CGS NEGROS ORIENTAL	CGSS ZAMBOANGUITA	MALATAPAY, ZAMBOANGUITA, NEGROS ORIENTAL	0	0	0	0	
Dauin	1					0	0	0	0	
		COAST GUARD DISTRICT CENTRAL VISAYAS	CGS NEGROS ORIENTAL	CGSS APO ISLAND	APO ISLAND, DAUIN, NEGROS ORIENTAL	0	0	0	0	
Bacong	1					0	0	0	0	
		COAST GUARD DISTRICT CENTRAL VISAYAS	CGS NEGROS ORIENTAL	CGSS BACONG	DUCOM PORT, BACONG, NEGROS ORIENTAL	0	0	0	0	
REGION 8	16					1,605	446	5	1	
NORTHERN SAMAR	4					1,502	394	0	0	
Allen	3					1,473	378	0	0	
					STA CLARA PORT	724	179	0	0	

REGION PROVINCE CITY /MUNICIPALITY BARANGAY		DISTRICT	STATION	SUBSTATION	PORT/TERMINAL	PASSENGER	ROLLING CARGOES	VESSELS/BUS LINER	MBCA (MOTOR BANCA)	REMARKS
					BALWHARTECO PORT	533	127	0	0	
					PORT OF DAPDAP	216	72	0	0	
San Isidro	1					29	16	0	0	
					SALVACION PORT	29	16	0	0	
BILIRAN	1					0	0	0	0	
Naval	1					0	0	0	0	
					NAVAL	0	0	0	0	
SAMAR	2					0	0	0	0	
Calbayog	1					0	0	0	0	
					MAGUINOO PORT	0	0	0	0	
Daram	1					0	0	0	0	
					PORT OF DARAM	0	0	0	0	
LEYTE	1					0	0	0	0	
Palompon	1					0	0	0	0	
					PORT OF PALOMPON	0	0	0	0	
SOUTHERN LEYTE	5					103	52	5	1	
Maasin	1					0	0	0	0	
					PORT OF MAASIN	0	0	0	0	
Liloan	1					65	31	5	0	
					LILOAN PORT FERRY TERMINAL	65	31	5	0	
San Ricardo	1					38	21	0	0	
					PORT OF SAN RICARDO	38	21	0	0	
Silago	1					0	0	0	0	
					PORT OF SILAGO	0	0	0	0	
Limasawa	1					0	0	0	1	
					PORT OF LIMASAWA	0	0	0	1	
EASTERN SAMAR	3					0	0	0	0	
Oras	1					0	0	0	0	
					PORT OF ORAS	0	0	0	0	

REGION PROVINCE CITY /MUNICIPALITY BARANGAY		DISTRICT	STATION	SUBSTATION	PORT/TERMINAL	PASSENGER	ROLLING CARGOES	VESSELS/BUS LINER	MBCA (MOTOR BANCA)	REMARKS
Guiuan	1					0	0	0	0	
					PORT OF GUIUAN	0	0	0	0	
Dolores	1					0	0	0	0	
					PORT OF DOLORES	0	0	0	0	

DAMAGED HOUSES as of (October 29, 2022 18:00)

REGION PROVINCE CITY/ MUNICIPALITY BARANGAY	NO. OF DAMAGED HOUSES			AMOUNT (PHP)	REMARKS
	TOTALLY	PARTIALLY	GRAND TOTAL		
GRAND TOTAL	142	179	321	0	
REGION 6	7	1	8	0	
NEGROS OCCIDENTAL	7	0	7	0	
Sipalay	7	0	7	0	
Barangay Manlucahoc	7	0	7	0	Totally washed-out
ILOILO	0	1	1	0	
San Dionisio	0	1	1	0	
	0	1	1	0	
REGION 7	3	11	14	0	
CEBU	3	11	14	0	
Cebu City	3	11	14	0	
Sito Langub, Brgy Buhisan	0	1	1	0	
Sito Mahiga, Brgy Banilad	0	1	1	0	
Sitio Lupa, Brgy Sapangdaku	0	2	2	0	
Sitio Lower Lamakan, Brgy Pung-ol Sibugay	3	4	7	0	
Sitio Cabulihan and Sitio Bangkal, Brgy Guba	0	3	3	0	
REGION 11	3	24	27	0	
DAVAO ORIENTAL	0	1	1	0	
Lupon	0	1	1	0	
Poblacion	0	1	1	0	
DAVAO OCCIDENTAL	1	19	20	0	
Jose Abad Santos (Trinidad)	1	19	20	0	

REGION PROVINCE CITY/ MUNICIPALITY BARANGAY	NO. OF DAMAGED HOUSES			AMOUNT (PHP)	REMARKS
	TOTALLY	PARTIALLY	GRAND TOTAL		
	1	19	20	0	
DAVAO CITY	2	4	6	0	
No breakdown	2	4	6	0	
Duterte	2	4	6	0	
REGION 12	52	137	189	0	
SARANGANI	26	52	78	0	
Alabel	0	12	12	0	
	0	12	12	0	
Maasim	0	1	1	0	
	0	1	1	0	
Malapatan	26	20	46	0	
	26	20	46	0	
Kiamba	0	19	19	0	
	0	19	19	0	
SULTAN KUDARAT	22	19	41	0	
Kalamansig	22	19	41	0	
	22	19	41	0	
SOUTH COTABATO	4	66	70	0	
General Santos (Dadiangas)	4	66	70	0	
	4	66	70	0	
CARAGA	2	1	3	0	
BUTUAN CITY	2	1	3	0	
Butuan	2	1	3	0	
2	2	1	3	0	
BARMM	75	5	80	0	
MAGUINDANAO	75	5	80	0	
Datu Blah T. Sinsuat	53	2	55	0	
	53	2	55	0	For validation.
Sultan Sumagka (Talitay)	3	0	3	0	
Kilalan	3	0	3	0	For validation.
South Upi	0	2	2	0	
	0	2	2	0	
Sultan Kudarat (Nuling)	6	0	6	0	
	6	0	6	0	

REGION PROVINCE CITY/ MUNICIPALITY BARANGAY	NO. OF DAMAGED HOUSES			AMOUNT (PHP)	REMARKS
	TOTALLY	PARTIALLY	GRAND TOTAL		
Datu Hoffer Ampatuan	4	0	4	0	
	4	0	4	0	
Upi	9	1	10	0	
	9	1	10	0	

DAMAGE TO AGRICULTURE (2) as of (October 29, 2022 18:00)

REGION PROVINCE CITY /MUNICIPALITY BARANGAY		CLASSIFICATION	TYPE	NO. OF FARMERS/ FISHERFOLK AFFECTED	AFFECTED CROP AREA (HA)			NUMBER OF DAMAGED INFRASTRUCTURE, MACHINERIES, EQUIPMENT			PRODUCTION LOSS IN VOLUME (MT)	PRODUCTION LOSS / COST OF DAMAGE IN VALUE (PHP)
					WITH NO CHANCE OF RECOVERY (TOTALLY DAMAGED)	WITH CHANCE OF RECOVERY (PARTIALLY DAMAGED)	TOTAL	TOTALLY DAMAGED	PARTIALLY DAMAGED	TOTAL		
GRAND TOTAL	7			533	14	1,290.85	39.35	0	0	0	3,206.36	54,965,924.13
DA TOTAL	7			533	14	1,290.85	39.35	0	0	0	3,206.36	54,965,924.13
NIA TOTAL				0	0	0	0	0	0	0	0	0
REGION 6	2			38	0	39.35	39.35	0	0	0	7.61	377,174.13
NEGROS OCCIDENTAL	2			38	0	39.35	39.35	0	0	0	7.61	377,174.13
Valladolid	1			34	0	35.6	35.6	0	0	0	3	287,943.75
		Crops	Rice	34	0	35.6	35.6	0	0	0	3	287,943.75
Sipalay	1			4	0	3.75	3.75	0	0	0	4.61	89,230.38
		Crops	Rice	4	0	3.75	3.75	0	0	0	4.61	89,230.38
REGION 11	1			0	0	0	0	0	0	0	0	0
DAVAO ORIENTAL	1			0	0	0	0	0	0	0	0	0
Lupon	1			0	0	0	0	0	0	0	0	0
Poblacion		Fisheries	Fishing gears/ Paraphernalia	0	0	0	0	0	0	0	0	0
REGION 12	3			495	14	1,251.5	0	0	0	0	3,198.75	54,588,750
COTABATO	2			495	0	1,251.5	0	0	0	0	3,128.75	53,188,750
Pigcawayan	1			0	0	775	0	0	0	0	1,937.5	32,937,500
		Crops	Rice	0	0	775	0	0	0	0	1,937.5	32,937,500
Libungan	1			495	0	476.5	0	0	0	0	1,191.25	20,251,250
		Crops	Rice	495	0	476.5	0	0	0	0	1,191.25	20,251,250

REGION PROVINCE CITY /MUNICIPALITY BARANGAY		CLASSIFICATION	TYPE	NO. OF FARMERS/ FISHERFOLK AFFECTED	AFFECTED CROP AREA (HA)			NUMBER OF DAMAGED INFRASTRUCTURE, MACHINERIES, EQUIPMENT			PRODUCTION LOSS IN VOLUME (MT)	PRODUCTION LOSS / COST OF DAMAGE IN VALUE (PHP)
					WITH NO CHANCE OF RECOVERY (TOTALLY DAMAGED)	WITH CHANCE OF RECOVERY (PARTIALLY DAMAGED)	TOTAL	TOTALLY DAMAGED	PARTIALLY DAMAGED	TOTAL		
SULTAN KUDARAT	1			0	14	0	0	0	0	0	70	1,400,000
Palimbang	1			0	14	0	0	0	0	0	70	1,400,000
		Crops	Corn	0	14	0	0	0	0	0	70	1,400,000
BARMM	1			0	0	0	0	0	0	0	0	0
MAGUINDANAO	1			0	0	0	0	0	0	0	0	0
Datu Blah T. Sinsuat	1			0	0	0	0	0	0	0	0	0
		Livestock and Poultry	Livestock	0	0	0	0	0	0	0	0	0

DAMAGE TO INFRASTRUCTURE as of (October 29, 2022 18:00)

REGION PROVINCE CITY /MUNICIPALITY BARANGAY		TYPE	CLASSIFICATION	INFRASTRUCTURE	NUMBER OF DAMAGED	UNIT	QUANTITY	STATUS	COST(PHP)	REMARKS
GRAND TOTAL	6				3				0	
REGION 5	2				2				0	
CAMARINES SUR	2				2				0	
Caramoan	2				2				0	
Agaas		Government Facilities	Local		1				0	No cost yet
Tabiguian		Bridges			1				0	No cost yet
REGION 6	3				0				0	
ANTIQUE	3				0				0	
Hamtic	2				0				0	

REGION PROVINCE CITY /MUNICIPALITY BARANGAY		TYPE	CLASSIFICATION	INFRASTRUCTURE	NUMBER OF DAMAGED	UNIT	QUANTITY	STATUS	COST(PHP)	REMARKS
Sitio Guru-an, Brgy. Piapi 1		Utility Services Facilities	Local	Electrical Line of ANTECO	0			The electrical line of ANTECO in two (2) barangays were affected	0	<ul style="list-style-type: none"> • Due to the continuous downpour of rain, two (2) trees in separate barangays were uprooted and affected the nearby electrical line. • On-going clearing operation by the linemen and maintenance of ANTECO. • 1 classroom at Guintas Elementary
Guintas Elementary School		Government Facilities	Local		0				0	<ul style="list-style-type: none"> • 1 classroom at Guintas Elementary School was partially damaged
Patnongon	1				0				0	
Ypayo Bridge		Bridges	Local		0			The bridge was cut off	0	<ul style="list-style-type: none"> • impassable to all type's of vehicles going to the northern part of Antique and vice versa
REGION 11	1				1				0	
DAVAO OCCIDENTAL	1				1				0	
Jose Abad Santos (Trinidad)	1				1				0	
Caburan Small		Schools	Local		1			- Major damage to its ceiling and fences	0	

OTHER DAMAGED ASSETS as of (October 29, 2022 18:00)

REGION PROVINCE CITY /MUNICIPALITY BARANGAY		CLASSIFICATION	PARTICULARS/ NAME OF ASSET	UNIT	QUANTITY	COST(PHP)	REMARKS
GRAND TOTAL	8				65	0	
REGION 12	4				30	0	
SARANGANI	3				22	0	

REGION PROVINCE CITY /MUNICIPALITY BARANGAY		CLASSIFICATION	PARTICULARS/ NAME OF ASSET	UNIT	QUANTITY	COST(PHP)	REMARKS
Alabel	1				11	0	
		Fishing Boats		units	11	0	
Maasim	1				5	0	
		Fishing Boats		units	5	0	
Malapatan	1				6	0	
		Fishing Boats		units	6	0	
SULTAN KUDARAT	1				8	0	
Kalamansig	1				8	0	
		Fishing Boats		units	8	0	
BARMM	4				35	0	
MAGUINDANAO	4				35	0	
Datu Blah T. Sinsuat	4				35	0	
		Vehicles	Motorboats	unit	9	0	Damaged
		Vehicles	Motor	unit	2	0	Missing
		Vehicles	Fuso Canter	unit	3	0	Damaged
		Draft Animals	Draft Animals	unit	21	0	Drowned

CLASS SUSPENSION as of (October 29, 2022 18:00)

REGION PROVINCE CITY /MUNICIPALITY BARANGAY		LEVEL FROM	LEVEL TO	TYPE	DATE OF SUSPENSION	TIME OF SUSPENSION	DATE RESUMED	TIME RESUMED	REMARKS
GRAND TOTAL	653								
REGION 1	2								
ILOCOS NORTE	2								
Bangui	1								
		Pre-school	Secondary	All	27 October 2022				
San Nicolas	1								
		Pre-school	Secondary	All	27 October 2022				
REGION 2	2								
CAGAYAN	1								
Tuguegarao	1								
		Pre-school	Tertiary	All	29 October 2022				
ISABELA	1								

REGION PROVINCE CITY /MUNICIPALITY BARANGAY		LEVEL FROM	LEVEL TO	TYPE	DATE OF SUSPENSION	TIME OF SUSPENSION	DATE RESUMED	TIME RESUMED	REMARKS
Ilagan	1								
		Pre-school	Tertiary	All	29 October 2022				All school-related activities cancelled
REGION 3	59								
AURORA	8								
Province-Wide	8								
		Pre-school	Tertiary	All	01 January 1970				All levels Deped Memo no 37 s. 2022
BATAAN	12								
Province-Wide	12								
		Pre-school	Tertiary	All	01 January 1970				All levels Deped Memo no 37 s. 2022
BULACAN	5								
Angat	1								
		Pre-school	Tertiary	All	01 January 1970				All levels
Bocau	1								
		Pre-school	Tertiary	All	01 January 1970				All levels
Guiguinto	1								
		Pre-school	Tertiary	All	01 January 1970				All levels
Marilao	1								
		Pre-school	Tertiary	All	01 January 1970				All levels
Obando	1								
		Pre-school	Tertiary	All	01 January 1970				All levels
PAMPANGA	21								
Province-Wide	21								
		Pre-school	Secondary	All	01 January 1970				Kinder to High school Level Deped Memo no 37 s. 2022
ZAMBALES	13								
Province-Wide	13								
		Pre-school	Tertiary	All	01 January 1970				Deped Memo no 37 s. 2022
CALABARZON	142								
CAVITE	23								
Province-Wide	23								
		Pre-school	Tertiary	All	28 October 2022	12:00			
LAGUNA	30								

REGION PROVINCE CITY /MUNICIPALITY BARANGAY		LEVEL FROM	LEVEL TO	TYPE	DATE OF SUSPENSION	TIME OF SUSPENSION	DATE RESUMED	TIME RESUMED	REMARKS
Province-Wide	30								
		Pre-school	Tertiary	All	28 October 2022	06:00			
RIZAL	14								
Province-Wide	14								
		Pre-school	Tertiary	All	28 October 2022	06:00			
QUEZON	41								
Lucena	1								
		Pre-school	Tertiary	All	28 October 2022	06:00			
Province-Wide	41								
		Pre-school	Tertiary	All	27 October 2022	17:00			
BATANGAS	34								
Province-Wide	34								
		Pre-school	Tertiary	All	28 October 2022	20:00			
MIMAROPA	40								
MARINDUQUE	6								
Province-Wide	6								
		Pre-school	Tertiary	All	28 October 2022				PDRPMC Advisory No. 03-2022 dated 27 October 2022
ROMBLON	17								
Province-Wide	17								
		Pre-school	Tertiary	All	28 October 2022				Memorandum Order No. 222 s 2022 dated October 27, 2022
PALAWAN	1								
Agutaya	1								
		Pre-school	Tertiary	All	28 October 2022	13:00			
ORIENTAL MINDORO	15								
Province-Wide	15								
		Pre-school	Tertiary	All	28 October 2022				
OCCIDENTAL MINDORO	1								
Magsaysay	1								
		Pre-school	Tertiary	All	28 October 2022	13:00			
REGION 5	87								
ALBAY	1								
Province-wide	1								

REGION PROVINCE CITY /MUNICIPALITY BARANGAY		LEVEL FROM	LEVEL TO	TYPE	DATE OF SUSPENSION	TIME OF SUSPENSION	DATE RESUMED	TIME RESUMED	REMARKS
		Pre-school	Tertiary	All	28 October 2022	06:00			PDRRMC-APSEMO ADVISORY 06-2022
CAMARINES NORTE	12								
Province-Wide	12								
		Pre-school	Tertiary	All	27 October 2022	06:00			PDRRMC Advisory
CAMARINES SUR	36								
Province-Wide	36								
		Pre-school	Tertiary	All	27 October 2022				Memorandum
CATANDUANES	1								
Province-wide	1								
		Pre-school	Tertiary	All	27 October 2022				Memorandum No. 245 s. 2022
MASBATE	21								
Province-Wide	21								
		Pre-school	Tertiary		28 October 2022	06:00			Memorandum
SORSOGON	15								
Province-Wide	15								
		Pre-school	Secondary	All	28 October 2022	06:00			Executive Order No. 63-2022
NAGA	1								
City-wide	1								
		Pre-school	Tertiary	All	27 October 2022				Class Suspension Advisory No. 10-2022-002
REGION 6	77								
NEGROS OCCIDENTAL	21								
San Carlos	1								
		Pre-school	Secondary	All	26 October 2022				Division Memorandum No. 533, s. 2022 dated 26 October 2022
Pontevedra	1								
		Pre-school	Secondary	All	26 October 2022				
Moises Padilla (Magallon)	1								
		Pre-school	Secondary	All	26 October 2022				
La Carlota	1								
		Pre-school	Tertiary	All	26 October 2022				
La Castellana	1								

REGION PROVINCE CITY /MUNICIPALITY BARANGAY		LEVEL FROM	LEVEL TO	TYPE	DATE OF SUSPENSION	TIME OF SUSPENSION	DATE RESUMED	TIME RESUMED	REMARKS
		Pre-school	Tertiary	All	26 October 2022				Executive Order No. 022-064, s. 2022 dated 26 October 2022
Salvador Benedicto	1								
		Pre-school	Tertiary	All	27 October 2022				EO No. 2022-10-909
Bago	1								
		Pre-school	Tertiary	All	26 October 2022				Executive Order No. 56, s. 2022 dated 27 October 2022
Murcia	1								
		Pre-school	Secondary	All	26 October 2022				
Silay	1								
		Pre-school	Tertiary	All	26 October 2022				Executive Order No. 10-26-22-50, s. 2022 dated 26 Oct 2022
Enrique B. Magalona (Saravia)	1								
		Pre-school	Tertiary	All	26 October 2022				Executive Order No. 79, s. 2022 dated 27 Oct 2022
Talisay	1								
		Pre-school	Tertiary	All	26 October 2022				
Toboso	1								
		Pre-school	Tertiary	All	26 October 2022				
Calatrava	1								
		Pre-school	Tertiary	All	26 October 2022				Executive Order No. 23, s. 2022 dated 26 Oct 2022
Victorias	1								
		Pre-school	Tertiary	All	26 October 2022				Executive Order No. 66, s. 2022 dated 26 Oct 2022
Hinoba-an (Asia)	1								
		Pre-school	Tertiary	All	26 October 2022				Executive Order No. 41, s. 2022 dated 27 Oct 2022
San Enrique	1								
		Pre-school	Tertiary	All	27 October 2022		28 October 2022		EO No. 66, s 2022
Ilog	1								
		Pre-school	Tertiary	All	27 October 2022				EO No. 10-01, s 2022

REGION PROVINCE CITY /MUNICIPALITY BARANGAY		LEVEL FROM	LEVEL TO	TYPE	DATE OF SUSPENSION	TIME OF SUSPENSION	DATE RESUMED	TIME RESUMED	REMARKS
Himamaylan	1								
		Pre-school	Tertiary	All	28 October 2022				EO No. 2022-54, s 2022
Candoni	1								
		Pre-school	Tertiary	All	28 October 2022				EO No. 40, s 2022
Sipalay	1								
		Pre-school	Tertiary	All	27 October 2022		28 October 2022		
Bacolod	1								
		Pre-school	Tertiary	All	26 October 2022				Executive Order No. 113, s. 2022 dated 27 Oct 2022
CAPIZ	17								
Roxas City	1								
		Pre-school	Tertiary	All	26 October 2022				Executive Order No. 34, s. 2022 dated 27 October 2022
Dumalag	1								
		Pre-school	Tertiary	All	26 October 2022				Executive Order No. 011, s. 2022 dated 27 October 2022
Maayon	1								
		Pre-school	Tertiary	All	26 October 2022				Executive Order No. 29, s. 2022 dated 27 October 2022
Jamindan	1								
		Pre-school	Tertiary	All	26 October 2022				Executive Order No. 66, s. 2022 dated 27 October 2022
Dumarao	1								
		Pre-school	Tertiary	All	26 October 2022				Executive Order No. 2022-31, s. 2022 dated 27 October 2022
Dao	1								
		Pre-school	Tertiary	All	26 October 2022				Executive Order No. 15, s. 2022 dated 27 October 2022
Pilar	1								
		Pre-school	Tertiary	All	26 October 2022				Executive Order No. 24, s. 2022 dated 27 October 2022
Cuartero	1								

REGION PROVINCE CITY /MUNICIPALITY BARANGAY		LEVEL FROM	LEVEL TO	TYPE	DATE OF SUSPENSION	TIME OF SUSPENSION	DATE RESUMED	TIME RESUMED	REMARKS
		Pre-school	Tertiary	All	26 October 2022				Executive Order No. 113, s. 2022 dated 27 October 2022
President Roxas	1								
		Pre-school	Tertiary	All	26 October 2022				Memorandum from the Municipality of President Roxas dated 27 October 2022
Tapaz	1								
		Pre-school	Tertiary	All	26 October 2022				Memorandum Order No. 22-10-54, s. 2022 dated 27 October 2022
Panitan	1								
		Pre-school	Tertiary	All	26 October 2022				Executive Order No. 30, s. 2022 dated 27 Oct 2022
Ivisan	1								
		Primary	Tertiary	All	26 October 2022				Memo Order No. 13-B dated 27 Oct 2022
Sigma	1								
		Pre-school	Tertiary	All	26 October 2022				Executive Order No. 32, s. 2022 dated 27 Oct 2022
Mambusao	1								
		Pre-school	Tertiary	All	26 October 0202				Executive Order No. 18, s. 2022 dated 27 Oct 2022
Pontevedra	1								
		Primary	Secondary	All	26 October 2022				Executive Order No. 35, s. 2022 dated 27 Oct 2022
Panay	1								
		Primary	Secondary	All	26 October 2022				Executive Order No. 23, s. 2022 dated 27 Oct 2022
Sapian	1								
		Primary	Secondary	All	26 October 2022				Executive Order No. 09, s. 2022 dated 27 Oct 2022
AKLAN	7								
Malay	1								

REGION PROVINCE CITY /MUNICIPALITY BARANGAY		LEVEL FROM	LEVEL TO	TYPE	DATE OF SUSPENSION	TIME OF SUSPENSION	DATE RESUMED	TIME RESUMED	REMARKS
		Pre-school	Tertiary	All	26 October 2022	13:01			Advisory No. 1 from the Office of the Mayor dated 27 October 2022
Tangalan	1								
		Pre-school	Tertiary	All	26 October 2022				Executive Order No. 040 Series of 2022
Numancia	1								
		Pre-school	Tertiary	All	26 October 2022				Executive Order No. 028 Series of 2022
Batan	1								
		Pre-school	Tertiary	All	26 October 2022				Executive Order No. 2022-16
Malinao	1								
		Pre-school	Secondary	All	26 October 2022				Memorandum
Lezo	1								
		Pre-school	Secondary	All	26 October 2022				Executive Order No. 60 Series of 2022
New Washington	1								
		Pre-school	Tertiary	All	27 October 2022				EO No. 38
ANTIQUE	18								
Province-Wide	18								
		Pre-school	Tertiary	All	28 October 2022				Due to the adverse effect of TS PAENG and Shear Line, classes at all levels in both public and private schools in the whole Province of Antique are suspended effective today, October 28, 2022, as declared by the Governor.
ILOILO	14								
Igbaras	1								
		Pre-school	Tertiary	All	28 October 2022				Still experiencing moderate to heavy rains
Miagao	1								

REGION PROVINCE CITY /MUNICIPALITY BARANGAY		LEVEL FROM	LEVEL TO	TYPE	DATE OF SUSPENSION	TIME OF SUSPENSION	DATE RESUMED	TIME RESUMED	REMARKS
		Pre-school	Tertiary	All	28 October 2022				Moderate to at times heavy rains Water level at Tumagboc starting to increase monitoring is ongoing - on full status alert
Oton	1								
		Pre-school	Tertiary	All	28 October 2022				Light to moderate rain, normal water level
Leganes	1								
		Pre-school	Tertiary	All	28 October 2022				Classes suspended at all levels both public and private.
Leon	1								
		Pre-school	Tertiary	All	28 October 2022				Classes suspended at all levels both public and private.
Calinog	1								
		Pre-school	Tertiary	All	28 October 2022				Classes suspended at all levels both public and private.
Lambunao	1								
		Pre-school	Tertiary	All	28 October 2022				Classes suspended at all levels both public and private.
Maasin	1								
		Pre-school	Tertiary	All	28 October 2022				Classes suspended at all levels both public and private.
Pototan	1								
		Pre-school	Tertiary	All	28 October 2022				Classes suspended at all levels both public and private.
Dingle	1								
		Pre-school	Tertiary	All	28 October 2022				Classes suspended at all levels both public and private.
Ajuy	1								
		Pre-school	Tertiary	All	28 October 2022				Classes suspended at all levels both public and private.
Balasan	1								

REGION PROVINCE CITY /MUNICIPALITY BARANGAY		LEVEL FROM	LEVEL TO	TYPE	DATE OF SUSPENSION	TIME OF SUSPENSION	DATE RESUMED	TIME RESUMED	REMARKS
		Pre-school	Tertiary	All	28 October 2022				Classes suspended at all levels both public and private.
Carles	1								
		Pre-school	Tertiary	All	28 October 2022				Classes suspended at all levels both public and private.
Concepcion	1								
		Pre-school	Tertiary	All	28 October 2022				Classes suspended at all levels both public and private.
		Pre-school	Tertiary	All	28 October 2022				Classes suspended at all levels both public and private.
REGION 7	77								
BOHOL	48								
Province-Wide	48								
		Pre-school	Tertiary	All	26 October 2022				Province of Bohol Memo Advisory dated 26
CEBU	19								
Cebu City	1								
Bag IS		Pre-school	Secondary	Public	26 October 2022				Suspended
BCES		Pre-school		Public	26 October 2022				Suspended
BCHS		Secondary	Secondary	Public	26 October 2022				Suspended
Bulacao Com NHS		Secondary	Secondary	Public	26 October 2022				Suspended
Cantipla IS		Pre-school	Secondary	Public	26 October 2022				Suspended
DVRMES		Pre-school			26 October 2022				Suspended
DVRMNHS		Secondary	Secondary	Public	26 October 2022				Suspended
Ermita ES		Pre-school		Public	26 October 2022				Suspended
FHSHI		Secondary	Secondary	Public	26 October 2022				Suspended
Guadalupe ES		Pre-school		Public	26 October 2022				Suspended
Guba ES		Pre-school		Public	26 October 2022				Suspended
Labangon ES		Pre-school		Public	26 October 2022				Suspended
Lusaran ES		Pre-school		Public	26 October 2022				Suspended
Mabolo NHS		Secondary	Secondary	Public	26 October 2022				Suspended
Mambaling ES		Pre-school		Public	26 October 2022				Suspended
Mangabon ES		Pre-school	Secondary	Public	26 October 2022				No Update
OPPRA ES		Pre-school		Public	26 October 2022				Suspended

REGION PROVINCE CITY /MUNICIPALITY BARANGAY		LEVEL FROM	LEVEL TO	TYPE	DATE OF SUSPENSION	TIME OF SUSPENSION	DATE RESUMED	TIME RESUMED	REMARKS
Pit-os NHS		Secondary	Secondary	Public	26 October 2022				Suspended
Quiot ES		Pre-school		Public	26 October 2022				Suspended
Quiot NHS		Secondary	Secondary	Public	26 October 2022				Suspended
Regino MNHS		Secondary	Secondary	Public	26 October 2022				Suspended
San Jose ES		Pre-school		Public	26 October 2022				Suspended
Sapangdako ES		Pre-school		Public	26 October 2022				Suspended
Sibugay IS		Pre-school	Secondary	Public	26 October 2022				Suspended
Tabunan IS		Pre-school	Secondary	Public	26 October 2022				Suspended
Toong IS		Pre-school	Secondary	Public	26 October 2022				Suspended
Vicente B. Cosido MNHS		Secondary	Secondary	Public	26 October 2022				Suspended
Boljoon	1								
Lunop Elementary and Lunop National High School		Primary	Secondary	Public	26 October 2022				Suspended
Barili	1								
Barili District		Pre-school	Secondary	Public	26 October 2022	13:31			Suspended
Carcar	1								
Citywide		Pre-school	Secondary	Public	26 October 2022				Suspended
Compostela	1								
Compostela District		Pre-school	Secondary	Public	26 October 2022				Suspended
Cordova	1								
Cordova District		Pre-school	Secondary	Public	26 October 2022	13:31			Suspended
Danao City	1								
City wide		Pre-school	Secondary	Public	26 October 2022	01:00			Suspended
Daanbantayan	1								
		Pre-school	Tertiary	All	28 October 2022				Suspended
Dumanjug	1								
Dumanjug District		Pre-school	Secondary	Public	26 October 2022	13:31			Suspended
Malabuyoc	1								
		Pre-school	Secondary	Public	26 October 2022				Suspended
Mandaue City	1								
City wide		Pre-school	Secondary	Public	26 October 2022	09:58			Suspended
Minlanilla	1								
Minglanilla District		Pre-school	Secondary	Public	26 October 2022				Suspended
Naga City	1								
City wide		Pre-school	Secondary	Public	26 October 2022	10:40			Suspended

REGION PROVINCE CITY /MUNICIPALITY BARANGAY		LEVEL FROM	LEVEL TO	TYPE	DATE OF SUSPENSION	TIME OF SUSPENSION	DATE RESUMED	TIME RESUMED	REMARKS
Pilar	1								
Pilar District		Pre-school	Secondary	Public	26 October 2022	13:31			Suspended
Sogod	1								
		Pre-school	Tertiary	All	28 October 2022				Suspended
San Francisco	1								
San Francisco District		Pre-school	Secondary	Public	26 October 2022	13:31			Suspended
Talisay City	1								
City wide		Pre-school	Secondary	Public	26 October 2022	09:00			Suspended
Toledo City	1								
City wide		Pre-school	Secondary	Public	26 October 2022				No Update
Tuburan	1								
Tuburan District		Pre-school	Secondary	Public	26 October 2022				Suspended
NEGROS ORIENTAL	10								
Amlan	1								
		Pre-school	Tertiary	All	26 October 2022		28 October 2022		
Auyongon	1								
		Pre-school	Tertiary	All	26 October 2022		28 October 2022		
Canlaon City	1								
Citywide		Pre-school	Secondary	Public	26 October 2022	13:29			Suspended
Dauin	1								
		Pre-school	Tertiary	All	26 October 2022				
Guihulngan	1								
		Pre-school	Tertiary	All	26 October 2022				City of Guihulngan EO No. 22, s. 2022 dated
Jimalalud	1								
		Primary	Secondary	All	26 October 2022		28 October 2022		
La Libertad	1								
		Primary	Secondary	Public	26 October 2022				Municipality of La Libertad Memorandum
Mabinay	1								
		Pre-school	Tertiary	All	26 October 2022		28 October 2022		
Tayasan	1								
		Pre-school	Tertiary	All	26 October 2022				
Vallehermoso	1								

REGION PROVINCE CITY /MUNICIPALITY BARANGAY		LEVEL FROM	LEVEL TO	TYPE	DATE OF SUSPENSION	TIME OF SUSPENSION	DATE RESUMED	TIME RESUMED	REMARKS
		Pre-school	Tertiary	All	26 October 2022				
REGION 8	75								
NORTHERN SAMAR	24								
Province-Wide	24								
		Pre-school	Tertiary	All	28 October 2022				-MDRRMC Order No. 10-03 s.2022 -Declared suspension on 27 and 28 October 2022
		Pre-school	Tertiary	All	28 October 2022				EO issued by Governor Ongchuan dated 27 Oct 2022
Mapanas	1								
		Pre-school	Secondary	All	28 October 2022				EO No. 19 s 2022
SOUTHERN LEYTE	19								
Liloan	1								
		Primary	Secondary	All	26 October 2022		27 October 2022		DepEd Order No. 37, s. 2022
San Juan (Cabalian)	1								
		Primary	Secondary	All	26 October 2022		27 October 2022		LCE Office Order No. 24-10-26-22, s. 2022
Libagon	1								
		Primary	Secondary	All	26 October 2022		27 October 2022		
Limasawa	1								
		Primary	Secondary	All	26 October 2022		27 October 2022		
Saint Bernard	1								
		Primary	Secondary	All	26 October 2022		27 October 2022		
Pintuyan	1								
		Pre-school	Secondary	All	26 October 2022		27 October 2022		
Bontoc	1								
		Primary	Secondary	All	26 October 2022		27 October 2022		LCE EO No. 38, s. 2022
Sogod	1								
		Pre-school	Secondary	All	26 October 2022		27 October 2022		
Malitbog	1								
		Pre-school	Secondary	All	26 October 2022		27 October 2022		
Padre Burgos	1								

REGION PROVINCE CITY /MUNICIPALITY BARANGAY		LEVEL FROM	LEVEL TO	TYPE	DATE OF SUSPENSION	TIME OF SUSPENSION	DATE RESUMED	TIME RESUMED	REMARKS
		Pre-school	Secondary	All	26 October 2022				
Hinundayan	1								
		Primary	Secondary	All	26 October 2022		27 October 2022		
San Francisco	1								
		Pre-school	Secondary	All	26 October 2022		27 October 2022		LGU Office Order No. 2022-10-04, dated 26 October 2022
Macrohon	1								
		Pre-school	Secondary	All	26 October 2022		27 October 2022		LCE EO No. 40, s. 2022
San Ricardo	1								
		Pre-school	Primary	All	26 October 2022		27 October 2022		
Silago	1								
		Pre-school	Secondary	All	26 October 2022	11:00	27 October 2022		LCE EO No. 18, s. 2022
Tomas Oppus	1								
		Pre-school	Tertiary	All	26 October 2022		27 October 2022		LCE EO No. 022, s. 2022
Hinunangan	1								
		Pre-school	Primary	All	26 October 2022		27 October 2022		LCE EO No. 2022-13, s. 2022
Anahawan	1								
		Pre-school	Secondary	All	26 October 2022				EO No. 21, s. 2022
Maasin	1								
		Pre-school	Tertiary	All	28 October 2022				EO No 54 s 2022
Province-Wide	19								
		Pre-school	Tertiary	All	28 October 2022				EO No 34 s 2022
SAMAR	26								
Almagro	1								
		Pre-school	Secondary	Public	27 October 2022	15:00			
		Pre-school	Tertiary	All	28 October 2022				EO No 12 s 2022
Talalora	1								
		Pre-school	Secondary	All	28 October 2022				
		Pre-school	Tertiary	All	28 October 2022				EO No. 23 s 2022
Gandara	1								
		Primary	Secondary	All	27 October 2022				EO No. 64, s. 2022

REGION PROVINCE CITY /MUNICIPALITY BARANGAY		LEVEL FROM	LEVEL TO	TYPE	DATE OF SUSPENSION	TIME OF SUSPENSION	DATE RESUMED	TIME RESUMED	REMARKS
Tarangnan	1								
		Pre-school	Secondary	All	28 October 2022				EO No. 18, s. 2022
		Pre-school	Tertiary	All	28 October 2022				EO No. 18 s 2022
Calbayog	1								
		Primary	Secondary	All	28 October 2022				
Calbiga	1								
		Pre-school	Secondary	All	28 October 2022				EO No. 30, s. 2022
Daram	1								
		Pre-school	Secondary	Public	28 October 2022				EO No. 12, s. 2022
Catbalogan	1								
		Pre-school	Tertiary	All	28 October 2022				EO No. 10-003 s 2022
Hinabangan	1								
		Pre-school	Tertiary	All	28 October 2022				EO No CPR-10 s 2022
Pagsanghan	1								
		Pre-school	Tertiary	All	28 October 2022				EO No. 16 s. 2022
San Jorge	1								
		Pre-school	Tertiary	All	28 October 2022				EO No. 20 s. 2022
Santa Margarita	1								
		Pre-school	Tertiary	All	28 October 2022				EO No. 24 s. 2022
Province-Wide	26								
		Pre-school	Tertiary	Public	28 October 2022	12:00			EO No 157-2022
LEYTE	4								
Jaro	1								
		Pre-school	Secondary	All	28 October 2022				
Tacloban	1								
		Pre-school	Tertiary	All	28 October 2022				EO No. 2022-10-40
		Pre-school	Tertiary	All	28 October 2022				EO No 2022-10-40
Baybay	1								
		Pre-school	Tertiary	All	28 October 2022				EO No 04 s 2022
Palo	1								
		Pre-school	Tertiary	All	28 October 2002				EO No 39 s 2022
BILIRAN	1								
Naval	1								

REGION PROVINCE CITY /MUNICIPALITY BARANGAY		LEVEL FROM	LEVEL TO	TYPE	DATE OF SUSPENSION	TIME OF SUSPENSION	DATE RESUMED	TIME RESUMED	REMARKS
		Pre-school	Tertiary	All	28 October 2022				EO No. 25, s. 2022
EASTERN SAMAR	1								
Can-avid	1								
		Pre-school	Tertiary	All	28 October 2022				EO No 10 s 2022
REGION 10	12								
CAMIGUIN	5								
Province-Wide	5								
		Pre-school	Tertiary	All	28 October 2022	11:00			
BUKIDNON	6								
Valencia	1								
		Pre-school	Tertiary	All	28 October 2022	11:00			
Cabanglasan	1								
		Pre-school	Tertiary	All	28 October 2022	08:00			
Damulog	1								
		Pre-school	Tertiary	All	28 October 2022	09:50			
Kibawe	1								
		Pre-school	Tertiary	All	28 October 2022	13:00			
Pangantucan	1								
		Pre-school	Tertiary	All	28 October 2022	11:00			
San Fernando	1								
		Pre-school	Tertiary	All	28 October 2022	11:00			
MISAMIS ORIENTAL	1								
Gingoog	1								
		Pre-school	Tertiary	All	28 October 2022	11:00			
REGION 12	24								
COTABATO	18								
Province-Wide	18								
		Pre-school	Tertiary	All	28 October 2022	07:00			
SULTAN KUDARAT	3								
Lebak	1								
		Pre-school	Tertiary	All	28 October 2022	07:00			
Kalamansig	1								
		Pre-school	Tertiary	All	28 October 2022	07:00			
Palimbang	1								
		Pre-school	Tertiary	All	28 October 2022	07:00			

REGION PROVINCE CITY /MUNICIPALITY BARANGAY		LEVEL FROM	LEVEL TO	TYPE	DATE OF SUSPENSION	TIME OF SUSPENSION	DATE RESUMED	TIME RESUMED	REMARKS
SOUTH COTABATO	2								
Tantangan	1								
		Pre-school	Tertiary	All	28 October 2022	07:00			
Lake Sebu	1								
		Pre-school	Tertiary	All	28 October 2022	07:00			
SARANGANI	1								
Maasim	1								
		Pre-school	Tertiary	All	28 October 2022	12:00			
CARAGA	8								
SURIGAO DEL NORTE	1								
Malimono	1								
		Pre-school	Secondary	All	26 October 2022				EO No. 22 s, 2022
DINAGAT ISLANDS	7								
Province-Wide	7								
		Pre-school	Secondary	All	26 October 2022		27 October 2022		DepEd MO No. 302,s 2022
		Pre-school	Tertiary	All	28 October 2022				EO No. 10-05,s 2022
BARMM	37								
MAGUINDANAO	36								
Province-Wide	36								
		Pre-school	Tertiary	All	28 October 2022				
COTABATO CITY	1								
Cotabato City	1								
		Pre-school	Tertiary	All	28 October 2022				
CAR	1								
MOUNTAIN PROVINCE	1								
Sadanga	1								
		Pre-school	Secondary	All	28 October 2022	12:00			Sadanga LGU Advisory on Class Suspension issued on October 28, 2022, 12:00 PM
NCR	10								
NCR	10								
MARIKINA	1								
				All	28 October 2022				SUSPENDED

REGION PROVINCE CITY /MUNICIPALITY BARANGAY		LEVEL FROM	LEVEL TO	TYPE	DATE OF SUSPENSION	TIME OF SUSPENSION	DATE RESUMED	TIME RESUMED	REMARKS
MUNTINLUPA	1								
				All	28 October 2022				SUSPENDED
PATEROS	1								
				All	28 October 2022				SUSPENDED
PASAY	1								
				All	28 October 2022				SUSPENDED
PASIG	1								
				All	28 October 2022				SUSPENDED
VALENZUELA	1								
				All	28 October 2022	11:00			SUSPENDED
TAGUIG	1								
				All	28 October 2022	12:00			SUSPENDED
MALABON	1								
				All	29 October 2022				SUSPENDED
QUEZON CITY	1								
				All	29 October 2022				SUSPENDED
LAS PINAS	1								
				All	29 October 2022				SUSPENDED

WORK SUSPENSION as of (October 29, 2022 18:00)

REGION PROVINCE CITY /MUNICIPALITY BARANGAY		TYPE	DATE OF SUSPENSION	TIME OF SUSPENSION	DATE RESUMED	TIME RESUMED	REMARKS
GRAND TOTAL	201						
CALABARZON	43						
CAVITE	1						
Imus	1						
		Public	28 October 2022				
BATANGAS	1						
Mataasnakahoy	1						
		Public	28 October 2022	14:50			
QUEZON	41						
Province-Wide	41						

REGION PROVINCE CITY /MUNICIPALITY BARANGAY		TYPE	DATE OF SUSPENSION	TIME OF SUSPENSION	DATE RESUMED	TIME RESUMED	REMARKS
		Public	28 October 2022				
MIMAROPA	24						
MARINDUQUE	6						
Province-Wide	6						
		All	28 October 2022	12:00			PDRRMC Advisory No. 04 - 2022 dated October 28, 2022
ROMBLON	17						
Province-Wide	17						
		All	28 October 2022				Memorandum Order No. 222 s 2022 dated October 27, 2022
PALAWAN	1						
Agutaya	1						
		All	28 October 2022	13:00			
REGION 5	68						
ALBAY	18						
Province-Wide	18						
		All	28 October 2022	15:00	29 October 2022	08:00	PDRRMC - APSEMO Advisory No. 08-2022
CAMARINES NORTE	12						
Province-Wide	12						
		All	28 October 2022	12:00			
CAMARINES SUR	1						
Pamplona	1						
		Public	28 October 2022	06:00			Memorandum
CATANDUANES	11						
Province-Wide	11						
		All	28 October 2022	06:00			Memorandum No. 246 s 2022
MASBATE	21						
Province-Wide	21						

REGION PROVINCE CITY /MUNICIPALITY BARANGAY		TYPE	DATE OF SUSPENSION	TIME OF SUSPENSION	DATE RESUMED	TIME RESUMED	REMARKS
		Public	28 October 2022	12:00			Suspension of work in Government Offices except work in offices whose functions involve the delivery of basic and health services,
SORSOGON	4						
Bulusan	1						
		All	28 October 2022	06:00			Executive Order No. 21
Pilar	1						
			28 October 2022	12:00			Advisory No. 4
Sorsogon City	1						
		Public	28 October 2022	12:00			EO 050 s, 2022
Bulan	1						
		All	28 October 2022	13:00			Letter from LCE
NAGA	1						
Naga	1						
		All	28 October 2022	12:00			
REGION 6	15						
NEGROS OCCIDENTAL	3						
San Carlos	1						
		Public	26 October 2022				Division Memorandum No. 533, s. 2022 dated 26 October 2022
La Castellana	1						
		All	26 October 2022				Executive Order No. 022-064, s. 2022 dated 26 October 2022
Hinoba-an (Asia)	1						
		All	27 October 2022				Executive Order No. 41, s. 2022 dated 27 October 2022
CAPIZ	8						
Cuartero	1						
		All	27 October 2022				Executive Order No. 113, s. 2022 dated 27 October 2022
Dao	1						

REGION PROVINCE CITY /MUNICIPALITY BARANGAY		TYPE	DATE OF SUSPENSION	TIME OF SUSPENSION	DATE RESUMED	TIME RESUMED	REMARKS
		Public	27 October 2022				Executive Order No. 15, s. 2022 dated 27 October 2022
Jamindan	1						
		Public	27 October 2022				Executive Order No. 66, s. 2022 dated 27 October 2022
Roxas City	1						
		Public	27 October 2022				Executive Order No. 34, s. 2022 dated 27 October 2022
Tapaz	1						
		Public	27 October 2022				Memo Order No. 22-10-54 dated 27 October 2022
Ivisan	1						
		Public	27 October 2022				Memo Order No. 13-A, s. 2022 dated 27 Oct 2022
Sigma	1						
		All	27 October 2022				Executive Order No. 32, s. 2022 dated 27 October 2022
Mambusao	1						
		Public	27 October 2022				Executive Order No. 18, s. 2022 dated 27 October 2022
AKLAN	3						
Balete	1						
		Public	27 October 2022				Advisory No. 001 Series of 2022
Madalag	1						
		Public	27 October 2022				Advisory No. 001 Series of 2022
Kalibo	1						
		Public	27 October 2022				Advisory No. 001 Series of 2022
ANTIQUE	1						
Sibalom	1						

REGION PROVINCE CITY /MUNICIPALITY BARANGAY		TYPE	DATE OF SUSPENSION	TIME OF SUSPENSION	DATE RESUMED	TIME RESUMED	REMARKS
		Public	28 October 2022				The LGU of Sibalomn issued Memorandum Order No. 2022-015-x re: Suspension of work in Government offices and attached agencies.
REGION 8	33						
SAMAR	26						
Talalora	1						
		All	28 October 2022				EO 23, s. 2022
		Public	28 October 2022				EO No. 23 s 2022
Tarangnan	1						
		Public	28 October 2022				EO 18, s. 2022
		All	28 October 2022				EO No. 18 s 2022
Daram	1						
		All	28 October 2022				EO No. 12, s. 2022
Catbalogan	1						
		All	28 October 2022				EO No 10-003 s 2022
Hinabangan	1						
		All	28 October 2022				EO No CPR-10 s 2022
Province-Wide	26						
		Public	28 October 2022	12:00			EO No 157-2022
LEYTE	4						
Jaro	1						
		Public	28 October 2022				EO No. 28-2022
Tacloban	1						
		All	28 October 2022				EO No. 2022-10-40
		All	28 October 2022				EO No 2022-10-40
Palo	1						
		Public	28 October 2022				EO No 39 s 2022
Tanauan	1						
		All	28 October 2022				EO No 28 s 2022
BILIRAN	1						
Naval	1						
		All	28 October 2022				EO No. 25, s. 2022
SOUTHERN LEYTE	1						
Maasin	1						

REGION PROVINCE CITY /MUNICIPALITY BARANGAY		TYPE	DATE OF SUSPENSION	TIME OF SUSPENSION	DATE RESUMED	TIME RESUMED	REMARKS
		All	28 October 2022				EO No 55 s 2022
NORTHERN SAMAR	1						
Mapanas	1						
		All	28 October 2022				EO No 19 s 2022
CARAGA	7						
DINAGAT ISLANDS	7						
Province-Wide	7						
		Public	28 October 2022				EO No. 10-05, s 2022
BARMM	1						
COTABATO CITY	1						
Cotabato City	1						
		Public	28 October 2022				
NCR	10						
NCR	10						
MARIKINA	1						
		All	28 October 2022				SUSPENDED
MUNTINLUPA	1						
		All	28 October 2022				SUSPENDED
PATEROS	1						
		All	28 October 2022				SUSPENDED
PASAY	1						
		All	28 October 2022				SUSPENDED
PASIG	1						
		All	28 October 2022				SUSPENDED
VALENZUELA	1						
		All	28 October 2022				SUSPENDED
TAGUIG	1						
		All	28 October 2022				SUSPENDED
MALABON	1						
		All	28 October 2022				SUSPENDED
QUEZON CITY	1						
		All	28 October 2022				SUSPENDED
LAS PINAS	1						
		All	28 October 2022				SUSPENDED

DECLARATION OF STATE OF CALAMITY as of (October 29, 2022 18:00)

REGION PROVINCE CITY /MUNICIPALITY BARANGAY		TYPE	RESOLUTION NUMBER	RESOLUTION DATE	REMARKS
GRAND TOTAL	37				
REGION 12	1				
COTABATO	1				
Pigcawayan	1				
		City/ Municipality	Municipal Resolution No. 2022-107	28 October 2022	
BARMM	36				
MAGUINDANAO	36				
Province-Wide	36				
		Province	0003, s. 2022	18 August 2022	Declaration of SOC is still existing.

PRE-EMPTIVE EVACUATION as of (October 29, 2022 18:00)

REGION PROVINCE CITY /MUNICIPALITY BARANGAY		FAMILIES	MALE	FEMALE	TOTAL	REMARKS
GRAND TOTAL	191	5,248	507	566	19,237	
REGION 2	4	26	0	0	83	
ISABELA	3	22	0	0	77	
Divilacan	2	16	0	0	59	
Dimapula		15	0	0	58	Divilacan National High School
Dicatian		1	0	0	1	Dicatian Brgy Hall
Santiago	1	6	0	0	18	
Centro West		6	0	0	18	Centro West Evacuation Center
QUIRINO	1	4	0	0	6	
Saguday	1	4	0	0	6	
Rizal		4	0	0	6	Municipal Evacuation Center
CALABARZON	21	878	0	0	2,780	
LAGUNA	4	126	0	0	379	
Alaminos	1	2	0	0	10	

REGION PROVINCE CITY /MUNICIPALITY BARANGAY		FAMILIES	MALE	FEMALE	TOTAL	REMARKS
San Gregorio		2	0	0	10	Relative's House
Liliw	1	97	0	0	277	
Calumpang, Bayate, Oples, Mojon		97	0	0	277	Calumpang Old Church, Bayate Chapel, Municipal Hall, Barangay Hall
Paete	1	17	0	0	55	
Ilaya del Norte		17	0	0	55	UCCP Chapel
San Pablo	1	10	0	0	37	
San Marcos		10	0	0	37	San Marcos Elementary School
RIZAL	1	2	0	0	11	
Teresa	1	2	0	0	11	
Dalig		2	0	0	11	Abuyod Elementary School
QUEZON	16	750	0	0	2,390	
Burdeos	1	42	0	0	176	
Poblacion		42	0	0	176	New 2-Storey Bldg. Central ES
Calauag	1	84	0	0	246	
Bangkuruhan, Binutas, Mabini, Marilag, Pandahan, Patihan, Tikiwan, Santo Angel		84	0	0	246	Residential, Relative's Residence, Patihan MPH, Brgy. Tikiwan MPH, Mabini MPH, Pandahan Brgy. Chapel, Santo Angel MPH
Dolores	1	6	0	0	33	
Dagatan, Kinabuhayan		6	0	0	33	Dagatan School, Kinabuhayan Covered Court
General Luna	1	4	0	0	15	
Brgy. 1 (Pob), Capalong, Lubayat, Malapad, Pandan, Tanauan		4	0	0	15	Bulwagang May Puso, San Ignacio Ilaya BH, Contreras Residence
Gumaca	1	115	0	0	354	
Biga, Inaclagan, Hagakhakin, Laguna, Mabini, Mabunga, Manlayaan, Panikihan, Sastre, Tabing Dagat (Pob), Tumayan		115	0	0	354	Biga BH, Biga Door of Faith Church, Gumaca Integrated School, Hagakhakin BH, Mabunga Brgy. Hall, Laguna MPH, Mabunga BH, Manlayaan BH, Panikihan BH, Sastre Elem. School, Tabing Dagat Brgy. Chapel
Jomalig	1	4	0	0	22	
Talisoy		4	0	0	22	Jomalig NHS
Lucena	1	10	0	0	41	

REGION PROVINCE CITY /MUNICIPALITY BARANGAY		FAMILIES	MALE	FEMALE	TOTAL	REMARKS
Ibabang Iyam, Talao-Talao		10	0	0	41	Talabis Multi-Purpose Hall, Talao-Talao E.S., Purok San Roque
Mauban	1	5	0	0	19	
Daungan (Pob)		5	0	0	19	Naranjilla
Pagbilao	1	9	0	0	33	
Ilayang Palsabangon		9	0	0	33	Bagong BH
Panukulan	1	241	0	0	618	
Bonbon, Calasumanga, Kinalagti, Libo, Pagitan, Pandan		241	0	0	618	
Polillo	1	11	0	0	41	
Libjo, Poblacion, Sibulan		11	0	0	41	Libjo BH, Polillo Evac Ctr., PNHS
Real	1	159	0	0	550	
Brgy. 1 (Pob), Capalong, Cawayan, Lubayat, Malapad, Pandan, Tanauan		159	0	0	550	Mun. Evac. Ctr., Capalong Brgy. Hall, Lubayat Elem. School, Brgy. Malapad MPH, Pandan Elem. School, Tanauan Elem. School
San Francisco (Aurora)	1	17	0	0	76	
TBD		17	0	0	76	TBD
Tagkawayan	1	18	0	0	66	
Kinatakutan, Magsaysay, Rizal		18	0	0	66	Kinatakutan BH, Magsaysay BH, Municipal Covered Court, Rizal BH
Tayabas	1	11	0	0	39	
Camaysa		11	0	0	39	Camaysa BH
Unisan	1	14	0	0	61	
Bonifacio		14	0	0	61	private concrete residence
MIMAROPA	68	1,076	421	478	3,870	
MARINDUQUE	46	668	0	0	2,607	
Boac	11	104	0	0	417	
Bangbangalon		10	0	0	37	
Daig		20	0	0	98	
Laylay		6	0	0	15	
Mahinhin		4	0	0	10	
Cawit		8	0	0	20	
Amoingon		6	0	0	39	
Buliasnin		5	0	0	16	
Bunganay		12	0	0	46	

REGION PROVINCE CITY /MUNICIPALITY BARANGAY	FAMILIES	MALE	FEMALE	TOTAL	REMARKS
Pawa	6	0	0	16	
Ihatub	5	0	0	21	
Bagacay	22	0	0	99	
Buenavista	7	104	0	410	
Bagtingon	30	0	0	101	
Bicas-Bicas	25	0	0	94	
Caigangan	2	0	0	5	
Malbog	4	0	0	25	
Timbo	39	0	0	173	
Tres	1	0	0	3	
Tungib-Lipata	3	0	0	9	
Gasán	6	281	0	1,318	
Banot	24	0	0	93	
Bognuyan	46	0	0	191	
Dili	8	0	0	17	
Libtangin	2	0	0	10	
Matandang Gasán	1	0	0	7	
Tabionan	200	0	0	1,000	
Mogpog	7	36	0	106	
Laon	5	0	0	9	
Paye	9	0	0	32	
Lamesa	3	0	0	13	
Malusak	1	0	0	5	
Tarug	7	0	0	20	
Bocboc	8	0	0	22	
Malayak	3	0	0	5	
Santa Cruz	9	86	0	203	
Labo	22	0	0	56	
Kaganhao	14	0	0	30	
Masaguisi	16	0	0	36	
Dolores	1	0	0	1	
Bangcuangan	19	0	0	43	
San Antonio	7	0	0	18	
Banogbog	1	0	0	1	
Landy	4	0	0	12	

REGION PROVINCE CITY /MUNICIPALITY BARANGAY		FAMILIES	MALE	FEMALE	TOTAL	REMARKS
Mongpong		2	0	0	6	
Torrijos	6	57	0	0	153	
Buangan		7	0	0	13	
Cagpo		5	0	0	14	
Kay Duke		20	0	0	48	
Malibago		4	0	0	19	
Marlangga		4	0	0	11	
Poctoy		17	0	0	48	
ROMBLON	22	408	421	478	1,263	
Calatrava	1	4	5	8	13	
Pangulo		4	5	8	13	
Banton (Jones)	17	365	416	470	1,126	
Balogo		14	27	34	61	
Banice		79	97	118	215	
Hambian		10	19	17	36	
Lagang		17	30	26	56	
Libtong		27	32	38	70	
Mainit		26	0	0	92	
Nabalay		8	15	9	24	
Nasunogan		12	10	12	22	
Poblacion		3	8	9	17	
Sibay		12	9	18	27	
Tan-ag		33	43	51	94	
Toctoc		23	36	36	72	
Tugbongan		17	25	31	56	
Tugong		20	30	34	64	
Tungonan		38	0	0	148	
Tumalum		11	13	18	31	
Yabawon		15	22	19	41	
Concepcion	4	39	0	0	124	
Masadya		27	0	0	75	
Sampong		10	0	0	19	
San Pedro		2	0	0	5	
Calabasahan		0	0	0	25	
REGION 5	21	508	0	0	1,887	

REGION PROVINCE CITY /MUNICIPALITY BARANGAY		FAMILIES	MALE	FEMALE	TOTAL	REMARKS
CAMARINES NORTE	4	267	0	0	987	
Vinzons	4	267	0	0	987	
Brgy. Calangcawan Norte		6	0	0	27	
Brgy. Poblacion I		10	0	0	37	
Brgy. Sabang		9	0	0	16	
Brgy. Sula		242	0	0	907	
CAMARINES SUR	17	241	0	0	900	
Buhi	3	135	0	0	503	
Brgy. Ipil		64	0	0	223	
Brgy. Iraya		63	0	0	242	
Brgy. Sta. Cruz		8	0	0	38	
Cabusao	1	9	0	0	32	
Brgy. New Poblacion		9	0	0	32	
Calabanga	2	39	0	0	134	
Brgy. San Roque		1	0	0	6	
Brgy. Sitio Buri Brgy Camuning		38	0	0	128	
Gainza	1	3	0	0	8	
Brgy. Namuat		3	0	0	8	
Libmanan	3	16	0	0	64	
Brgy. Bagadion		10	0	0	42	
Brgy. Malbogon		2	0	0	5	
Brgy. Mancawayan		4	0	0	17	
LIBMANAN	3	14	0	0	60	
Brgy. Mambulo Nuevo		4	0	0	14	
Brgy. Taban Fundado		3	0	0	6	
Brgy. Tampuhan		7	0	0	40	
Magarao	3	16	0	0	78	
Brgy. Casuray		7	0	0	39	
Brgy. San Isidro		3	0	0	13	
Brgy. Sta. Lucia		6	0	0	26	
Sagriay	1	9	0	0	21	
		9	0	0	21	
REGION 6	23	1,363	0	0	4,833	
AKLAN	17	510	0	0	1,988	
New Washington	3	45	0	0	181	

REGION PROVINCE CITY /MUNICIPALITY BARANGAY		FAMILIES	MALE	FEMALE	TOTAL	REMARKS
Barangay Cawayan		10	0	0	47	
Barangay Jugas		32	0	0	120	
Poblacion		3	0	0	14	
Altavas	2	23	0	0	90	
Barangay Lumaynay		22	0	0	84	
Barangay Talon		1	0	0	6	
Madalag	4	199	0	0	663	
Barangay Logohon		29	0	0	102	
Barangay Paningayan		49	0	0	178	
Barangay Poblacion		76	0	0	178	
Barangay San Jose		45	0	0	205	
Kalibo	8	243	0	0	1,054	
Barangay Andagao-		1	0	0	11	
Barangay Estancia-		24	0	0	123	
Barangay Linabuan Norte-		10	0	0	62	
Barangay Old Buswang-		35	0	0	141	
Barangay Mobo-		19	0	0	90	
Barangay Tigayon-		14	0	0	80	
Barangay Tinigaw-		24	0	0	114	
Barangay Poblacion-		116	0	0	433	
ILOILO	6	853	0	0	2,845	
Passi	6	853	0	0	2,845	
Agdahon		656	0	0	2,141	Brgy. Hall, Agdahon Gym & Agdahon Elem School
Gemat-y		75	0	0	243	Gemat-y Day Care Center and Gemat-y Covered Gym
Man-it		52	0	0	187	Passi Integrated School and Man-it Brgy Hall
Poblacion Ilaya		15	0	0	55	PASSI NATIONAL HIGH SCHOOL
Poblacion Ilawod		53	0	0	205	City of Passi Arena
Arac		2	0	0	14	
REGION 7	10	116	86	88	455	
CEBU	2	64	0	0	281	
Mandaue City	2	64	0	0	281	
Jagobiao		18	0	0	89	
Paknaan		46	0	0	192	

REGION PROVINCE CITY /MUNICIPALITY BARANGAY		FAMILIES	MALE	FEMALE	TOTAL	REMARKS
BOHOL	8	52	86	88	174	
Candijay	8	52	86	88	174	
Cambane		20	33	38	71	Tambongan National High School
Luan		5	11	13	24	Luan Elementary School
Luan		1	2	3	5	Luan Chapel
Luan		1	3	0	3	Luan Barangay Hall
Panadtaran		10	12	10	22	Panadtaran Elementary School
Canawa		7	11	14	25	Canawa Elementary School
Canawa		1	2	2	4	Canawa Chapel
Lungsodaan		7	12	8	20	Lungsodaan Elementary School
REGION 8	36	1,198	0	0	4,993	
BILIRAN	22	291	0	0	993	
Naval	10	78	0	0	285	
Santo Nino		9	0	0	38	
Calumpang		7	0	0	25	
SANTO NINO		9	0	0	38	
CALUMPANG		7	0	0	25	
PADRE SERGIO EAMIGUEL		4	0	0	13	
TALUSTUSAN		1	0	0	3	
LUCSOON		19	0	0	66	
LICO		18	0	0	63	
VILLA CONSUELO		3	0	0	9	
CAPINAHAN		1	0	0	5	
Biliran	1	2	0	0	10	
SAN ISIDRO		2	0	0	10	
Cabucgayan	1	43	0	0	128	
ESPERANZA		43	0	0	128	
Caibiran	8	80	0	0	346	
UNIDENTIFED BARANGAY		29	0	0	121	
CAULANGOHAN		4	0	0	16	
BINOHANGAN		3	0	0	6	PRIVATE HOUSE
TOMALISTIS		9	0	0	36	INSIDE AND OUTSIDE EVACUATION CENTERS
UNION		15	0	0	63	

REGION PROVINCE CITY /MUNICIPALITY BARANGAY	FAMILIES	MALE	FEMALE	TOTAL	REMARKS
CABIBIHAN	10	0	0	39	
USON	9	0	0	61	
PALENGKE	1	0	0	4	
Culaba	1	81	0	194	
UNIDENTIFIED BARANGAY	81	0	0	194	
Maripipi	1	7	0	30	
CALBANI	7	0	0	30	
NORTHERN SAMAR	2	7	0	36	
San Antonio	2	7	0	36	
DALUPIRIT	4	0	0	21	
WARD II	3	0	0	15	
EASTERN SAMAR	5	87	0	299	
Balangiga	1	41	0	95	
SAN MIGUEL, PONLACION I TO 6	41	0	0	95	
Giporlos	2	5	0	19	
BARANGAY 1	3	0	0	12	PRIVATE HOUSE
BARANGAY 8	2	0	0	7	PRIVATE HOUSE
Guiuan	1	9	0	50	
POBLACION WARD 10	9	0	0	50	MUNICIPAL BUILDING
Lawaan	1	32	0	135	
BOLUSAO, TAGUITE, POBLACION 1, 2, 3, 6, 7 AND 10	32	0	0	135	NO BREAKDOWN PER BRGY; EVACUATED AT PRIVATE HOUSES
LEYTE	7	813	0	3,665	
Abuyog	4	254	0	743	
BALOCAWE	100	0	0	288	
UNIDENTIFIED BARANGAY	106	0	0	303	COMING FROM UNIDENTIFIED BRGY
CADAC-AN	26	0	0	80	
TINALIAN	22	0	0	72	
Bato	1	528	0	2,640	
INIGUIHAN DISTRICT, TINAGO, DAAN LUNGSOD	528	0	0	2,640	EVACUATED AT BATO EVACUATION CENTER AND BATO SCHOOL OF FISHERIES
Hindang	1	15	0	225	
POBLACION 2	15	0	0	225	PRIVATE HOUSE
Matalom	1	16	0	57	

REGION PROVINCE CITY /MUNICIPALITY BARANGAY		FAMILIES	MALE	FEMALE	TOTAL	REMARKS
SANTO NINO		16	0	0	57	
REGION 10	3	33	0	0	145	
CAMIGUIN	3	33	0	0	145	
Mambajao	2	29	0	0	128	
Balbagon		10	0	0	34	Evacuated at Balbagon Elementary School
Poblacion		19	0	0	94	Evacuated at Provincial Evacuation Center
Sagay	1	4	0	0	17	
Manuyog		4	0	0	17	Evacuated at Brgy. Manuyog Chapel
REGION 11	5	50	0	0	191	
DAVAO CITY	5	50	0	0	191	
No breakdown	5	50	0	0	191	
Bucana		10	0	0	33	All evacuees have returned to their houses as of 11:30 PM.
Duterte		9	0	0	33	All evacuees have returned to their houses as of 10:10 PM.
Leon Garcia		19	0	0	67	All evacuees have returned to their houses as of 11:30 PM.
Sasa		10	0	0	50	Returned to their respective houses after the seaside totally subsided.
Lapu Lapu		2	0	0	8	All evacuees have returned to their houses as of 11:30 PM.

ASSISTANCE PROVIDED as of (October 29, 2022 18:00)

REGION PROVINCE CITY /MUNICIPALITY BARANGAY		SOURCE	QUANTITY	UNIT	TYPE	PARTICULARS	COST(PHP)
GRAND TOTAL	16						3,498,649
REGION 5	5						609,970
ALBAY	1						307,720
No breakdown	1						307,720
		DSWD			Family Food Pack		307,720

REGION PROVINCE CITY /MUNICIPALITY BARANGAY		SOURCE	QUANTITY	UNIT	TYPE	PARTICULARS	COST(PHP)
CAMARINES NORTE	1						206,258
No breakdown	1						206,258
		DSWD			Family Food Pack		206,258
CATANDUANES	1						24,687
No breakdown	1						24,687
		DSWD			Family Food Pack		24,687
CAMARINES SUR	1						27,000
No breakdown	1						27,000
		LGU			Hot meals		27,000
SORSOGON	1						44,305
No breakdown	1						44,305
		LGU			Hot meals		44,305
REGION 6	10						2,850,329
AKLAN	2						1,031,900
No breakdown	2						1,031,900
		DSWD	1600	packs	Family Food Pack		1,006,000
		LGU			Financial		25,900
ANTIQUE	1						261,312
No breakdown	1						261,312
		DSWD	543	packs	Family Food Pack		261,312
CAPIZ	2						456,018
No breakdown	2						456,018
		DSWD	867	packs	Family Food Pack		447,078
		LGU			Financial		8,940
ILOILO	3						773,292
No breakdown	2						771,692
		DSWD	400	packs	Family Food Pack		196,800
		LGU			Financial		574,892
Passi	1						1,600
		NGO					1,600
NEGROS OCCIDENTAL	2						327,807
No breakdown	2						327,807
		DSWD	637	packs	Family Food Pack		325,507
		LGU			Financial		2,300
CARAGA	1						38,350

REGION PROVINCE CITY /MUNICIPALITY BARANGAY		SOURCE	QUANTITY	UNIT	TYPE	PARTICULARS	COST(PHP)
BUTUAN CITY	1						38,350
Butuan	1						38,350
	3	LGU			Food and NFIs		38,350