

PRE-EMPTIVE EVACUATION



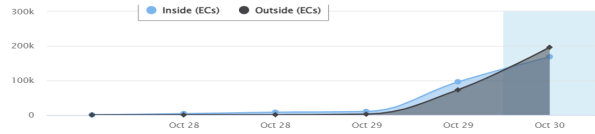
AFFECTED POPULATION



STATUS OF EVACUATION



DISPLACEMENT TREND



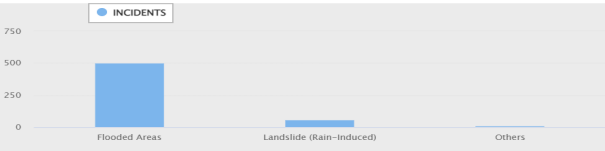
CASUALTIES



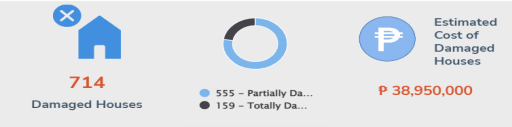
BREAKDOWN OF CASUALTIES PER SEX AND AGE GROUP




RELATED INCIDENTS




DAMAGED HOUSES



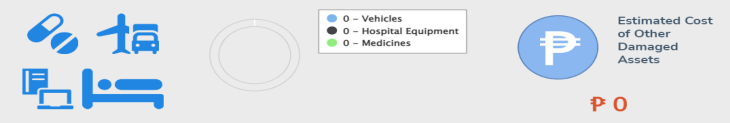
DAMAGE TO INFRASTRUCTURE



DAMAGE TO AGRICULTURE



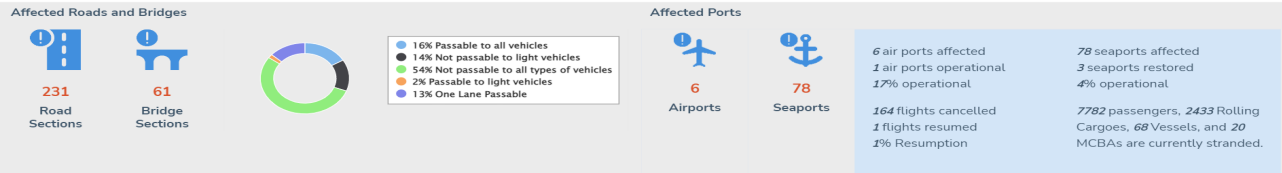
OTHER DAMAGED ASSETS



STATE OF CALAMITY



STATUS OF LIFELINES



Power



Water Supply



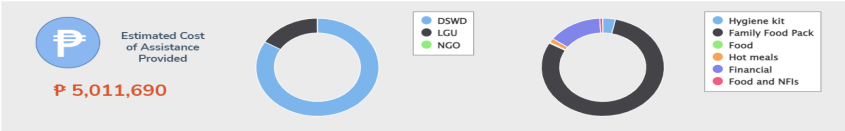
Communication Lines



SUSPENSION OF CLASS AND WORK



ASSISTANCE PROVIDED





## **Situational Report for TC PAENG (2022)**

### **SitRep No. 5 for TS PAENG (2022)**

**October 30, 2022 06:00 am**

25 October 2022

- 10:00 PM: The Low-Pressure Area (LPA) was estimated at 990 km east of Eastern Visayas.

26 October 2022

- 8:00 AM: The LPA has developed into Tropical Depression (TD) "PAENG". The center of Tropical Depression "PAENG" was estimated at 965 km East of Eastern Visayas with a maximum sustained winds of 45 km/h near the center, gustiness of up to 55 km/h, and central pressure of 1004 hPa.

27 October 2022

- 5:00 AM: PAENG slightly intensified while moving west northwestward over the Philippines Sea.

TCWS No. 1 was hoisted in the northern portion of Eastern Samar and the eastern portion of Northern Samar.

- 11:00 AM: TD PAENG further intensified into Tropical Storm (TS) with a maximum sustained winds of 65 km/h near the center, gustiness of up to 80 km/h, and central pressure of 998 hPa while moving West southwestward at 10 km/h.

TCWS No. 1 was raised in Catanduanes, the eastern portion of Albay, and the eastern portion of Sorsogon, Eastern Samar, Northern Samar, and Samar.

- 5:00 PM: TD "PAENG" maintained its strength while moving slowly southwestward. The center of Tropical Storm "PAENG" was estimated based on all available data at 510 km East of Borongan City, Eastern Samar with a maximum sustained winds of 65 kkm/h near the center, gustiness of up to 80 km/h, and central pressure of 996 hPa.

TCWS No. 1 was hoisted in the eastern portion of Camarines Sur, Catanduanes, Albay, Sorsogon, and Masbate including Ticao Island, Burias Island, Eastern Samar, Northern Samar, Samar, Biliran, and the northern portion of Leyte.

- 11:00 PM: "PAENG" continued to maintain its strength and slowly moved Westward. The center of Tropical Storm "PAENG" was estimated based on all available data at 485 km East of Borongan City, Eastern Samar with a maximum sustained winds of 65 km/h near the center, gustiness of up to 80 km/h, and central pressure of 996 hPa.

TCWS No. 1 was hoisted in Catanduanes, Albay, Sorsogon, Masbate including Ticao and Burias Islands, Camarines Sur, the eastern portion of Romblon, Marinduque, Camarines Norte, Polillo Islands, and the southern portion of mainland Quezon, and Eastern Samar, Northern Samar, Samar, Biliran, and the northern portion of Leyte.

28 October 2022

- 5:00 AM: "PAENG" slightly intensifies while moving West Northwestward over the Philippine Sea. The center of Tropical Storm "PAENG" was estimated based on all available data at 410 km East of Borongan City, Eastern Samar with Maximum sustained winds of 75 km/h near the center, gustiness of up to 90 km/h, and central pressure of 992 hPa.

TCWS No. 2 was hoisted in Catanduanes, Albay, Sorsogon, and the eastern portion of Camarines Sur (Caramoan, Garchitorena, Presentacion, Lagonoy, Goa, San Jose, Tigaon, Iriga City, Saglay, Buhi), Northern Samar and the Northern portion of Eastern Samar.

TCWS No. 1 was hoisted in Masbate including Ticao and Burias Islands, Camarines Norte, the rest of Camarines Sur, Romblon, Marinduque, Quezon including Pollilo Islands, Laguna, and Rizal, Samar, the rest of Eastern Samar, Biliran, Leyte, Southern Leyte, and the northern portion of Cebu.

-2:00 PM: "PAENG" continues to maintain its strength while moving closer to EASTERN SAMAR-Northern Samar area.

-5:00 PM: "PAENG" slightly intensifies as it moves west northwestward towards Northern Samar-Sorsogon-Albay area with maximum sustained winds of 85 km/h near the center and gustiness of up to 105 km/h, and central pressure of 990 hPa.

TCWS No. 2 was raised over Catanduanes, Albay, Sorsogon, Masbate including Ticao Island and Burias Islands, Camarines Sur, Camarines Norte, Marinduque, Quezon including Pollilo Islands, the southern portion of Aurora, the southeastern portion of Nueva Ecija, Laguna, Batangas, Cavite, Metro Manila, Rizal, Bulacan, the eastern portion of Pampanga, the northern and central portions of Oriental Mindoro, Romblon, Northern Samar, Eastern Samar, Samar, Biliran, and the northern portion of Leyte.

TCWS No. 1 was raised over Nueva Vizcaya, Quirino, the central and southern portions of Isabela, Ifugao, Benguet, Mountain Province, the southern portion of Ilocos Sur, La Union, Bataan, Tarlac, Zambales, Pangasinan, the rest of Aurora, the rest of Pampanga, Occidental Mindoro including Lubang Islands, the rest of Oriental Mindoro, Calamian Islands, Cuyo Islands, the rest of Nueva Ecija, Southern Leyte, Cebu including Bantayan and Camotes Islands, Bohol, Negros Occidental, Negros Oriental, Guimaras, Aklan, Antique, Capiz, Iloilo, Siquijor, the rest of Leyte, Dinagat Islands, Surigao del Norte including Siargao and Bucas Grande Islands, the northern portion of Surigao del Sur, Agusan del Norte, the northeastern portion of Agusan del Sur (Sibagat), Camiguin, and the eastern portion of Misamis Oriental.

- 8:00 PM: "PAENG" continues to move West Northwestward towards the Albay-Sorsogon area with maximum sustained winds of 85 km/h near the center, gustiness of up to 105 km/h, and central pressure of 990 hPa.

- 11:00 PM: "PAENG" maintains its strength as it continues to approach the Lagonoy Gulf Area with maximum sustained winds of 85 km/h near the center, gustiness of up to 105 km/h, and a central pressure of 990 hPa.

TCWS No. 2 was raised over Catanduanes, Albay, Sorsogon, Masbate including Ticao and Burias Islands, Camarines Sur, Camarines Norte, Marinduque, Quezon including Pollilo Islands, Laguna, Batangas, Cavite, Metro Manila, Rizal, Bulacan, the southern portion of Aurora, the central and southern portions of Nueva, the central and southern portions of Tarlac, Pampanga, Bataan, the central and southern portions of Zambales, the northern and central portions of Oriental Mindoro, the northern and central portions of Occidental Mindoro including Lubang Islands, Romblon, Northern Samar, Eastern Samar, Samar, Biliran, and the northern portion of Leyte.

TCWS No. 1 was raised over Nueva Vizcaya, Quirino, the central and southern portions of Isabela, Ifugao, Benguet, Mountain Province, the southern portion of Ilocos Sur, La Union, Bataan, Tarlac, Zambales, Pangasinan, the rest of Aurora, the rest of Pampanga, Occidental Mindoro including Lubang Islands, the rest of Oriental Mindoro, Calamian Islands, Cuyo Islands, the rest of Nueva Ecija, Southern Leyte, Cebu including Bantayan and Camotes Islands, Bohol, Negros Occidental, Negros Oriental, Guimaras, Aklan, Antique, Capiz, Iloilo, Siquijor, the rest of Leyte, Dinagat Islands, Surigao del Norte including Siargao and Bucas Grande Islands, the northern portion of Surigao del Sur, Agusan del Norte, the northeastern portion of Agusan del Sur (Sibagat), Camiguin, and the eastern portion of Misamis Oriental.

- 11:00 PM: "PAENG" reached a severe tropical storm category with maximum sustained winds of 95 km/h near the center and gustiness of up to 130 km/h and is now offshore of Virac, Catanduanes.

29 October 2022

- 1:10 AM "PAENG" made its 1st landfall over Virac, Catanduanes

- 1:40 AM: "PAENG" made its 2nd landfall over Caramoan, Camarines Sur

- 2:00 AM: TCWS No. 3 was raised over Catanduanes, Camarines Norte, the northern portion of Camarines Sur, and the extreme eastern portion of Quezon.

TCWS No. 2 was raised over Albay, Sorsogon, Masbate including Ticao and Burias Islands, the rest of Camarines Sur, Marinduque, the rest of Quezon including Pollilo Islands, Laguna, Batangas, Cavite, Metro Manila, Rizal, Bulacan, the southern portion of Aurora, the central and southern portions of Nueva Ecija, the central and southern portions of

Pampanga, Bataan, the central and southern portions of Zambales, the northern and central portions of Oriental Mindoro, the northern and central portions of Occidental Mindoro including Lubang Islands, Romblon, Northern Samar, the northern portion of Eastern Samar, and the northern portion of Samar.

TCWS No. 1 was raised over the central and southern portions of Isabela, Nueva Vizcaya, Quirino, Benguet, Ifugao, Mountain Province, the southern portion of Ilocos Sur, La Union, the rest of Aurora, the rest of Nueva Ecija, the rest of Zambales, Pangasinan, the rest of Tarlac, the rest of Oriental Mindoro, the rest of Occidental Mindoro, the northern portion of including Calamian and Cuyo Islands, the rest of Samar, the rest of Eastern Samar, Biliran, Leyte, Southern Leyte, Cebu including Bantayan and Camotes Islands, Bohol, Negros Occidental, Negros Oriental, Guimaras, Aklan, Antique, Capiz, Iloilo, Siquijor, the rest of Leyte, Dinagat Islands, Surigao del Norte including Siargao and Bucas Grande Islands, the northern portion of Surigao del Sur, Agusan del Norte, the northeastern portion of Agusan del Sur, Camiguin, and Misamis Oriental.

- 5:00 AM: "PAENG" crosses the southern tip of Catanduanes and makes landfall in Camarines Sur with maximum sustained winds of 95 km/h near the center and gustiness of up to 160 km/h.

- 6:00 AM: STS "PAENG" made its 3rd landfall over Buenavista, Quezon.

- 8:00 AM: "PAENG" has crossed the Bondoc Peninsula in Southern Quezon with maximum sustained winds of 95 km/h near the center, gustiness of up to 160 km/h, and central pressure of 985 hPa.

TCWS No. 3 issued over Camarines Norte, the western portion of Camarines Sur, Marinduque, Quezon including Pollilo Islands, Laguna, Batangas, Cavite, Metro Manila, and Rizal.

TCWS No. 2 issued over Catanduanes, Albay, the western portion of Sorsogon, the western portion of Masbate including Burias Island, the southern portion of Aurora, Bulacan, Pampanga, Bataan, Tarlac, Zambales, Nueva Ecija, Pangasinan, the rest of Camarines Sur, Romblon, Oriental Mindoro, and Occidental Mindoro including Lubang Islands.

TCWS No. 1 issued over Isabela, Nueva Vizcaya, Quirino, Kalinga, Ifugao, Mountain Province, Benguet, Ilocos Sur, La Union, the rest of Aurora, the rest of Sorsogon, the rest of Masbate including Ticao Island, and the northern portion of Palawan including Calamian and Cuyo Islands, Northern Samar, Samar, Eastern Samar, Biliran, Leyte, Southern Leyte, Cebu including Bantayan and Camotes Islands, Bohol, Negros Occidental, Negros Oriental, Guimaras, Aklan, Antique, Capiz, and Iloilo.

- 8:40 AM: STS "PAENG" made its 4th landfall over Sta. Cruz, Marinduque.

- 11:00 AM: "PAENG" maintains its strength while moving over the northern portion of Marinduque.

- 1:40 PM: STS "PAENG" made its 5th landfall in Sariaya, Quezon

- 2:00 PM: "PAENG" begins to move west northwestward and is about to make landfall in the vicinity of San Juan, Batangas.

- 5:00 PM: "PAENG" maintains its strength while moving over San Pablo City, Laguna.

- 8:00 PM: "PAENG" maintains its strength while traversing the northern portion of Cavite.

- 10:00 PM: "PAENG" made its 6th landfall in Baliuag, Bulacan.

- 11:00 PM: STS "PAENG" maintains its strength while traversing the northern portion of Cavite.

TCWS No. 3 issued over the central and southern portions of Zambales, Bataan, the southern portion of Bulacan, the western portion of Pampanga, Metro Manila, the southwestern portion of Quezon, Laguna, Batangas, Cavite, Rizal, the northwestern portion of Occidental Mindoro including Lubang Islands, the northwestern portion of Oriental Mindoro.

TCWS No. 2 issued over Pangasinan, the southern portion of Aurora, Tarlac, Nueva Ecija, the rest of Bulacan, the rest of Pampanga, the rest of Zambales, the central portion of Oriental Mindoro, the central portion of Mindoro, Marinduque, the northern portion of Romblon, the western and central portions of Camarines Norte, the western portion of Camarines Sur, and the rest of Quezon including Pollilo Islands.

TCWS No. 1 issued over La Union, Kalinga, Abra, Benguet, Ifugao, Ilocos Sur, Mountain Province, Isabela, Nueva Vizcaya, Quirino, the rest of Aurora, Catanduanes, Albay, Sorsogon, Masbate including Ticao and Burias Islands, the rest

of Romblon, the rest of Camarines Sur, the rest of Camarines Norte, the rest of Occidental Mindoro, the rest of Oriental Mindoro, and the northern portion of Palawan including Calamian and Cuyo Islands, the western portion of Northern Samar, the northwestern portion of Samar, the northwestern portion of Leyte, the northern portion of Biliran, the extreme northern portion of Cebu including Bantayan Islands, the northern portion of Negros Occidental, Guimaras, Capiz, Iloilo, Aklan, and Antique.

30 October 2022

- 2:00 AM: "PAENG" weakens into a Tropical Storm and is about to exit the landmass of Luzon. It has a maximum sustained winds of 85 km/h near the center, gustiness of up to 140 km/h, and central pressure of 990 hPa.

TCWS No. 3 is lifted. Meanwhile, TCWS No. 2 is still raised over Pangasinan, La Union, the southern portion of Ilocos Sur, Benguet, the western and southern portions of Nueva Vizcaya, the southern portion of Aurora, Nueva Ecija, Zambales, Tarlac, Pampanga, Bulacan, Bataan, Metro Manila, the northeastern and western portions of Laguna, the northwestern portion of Batangas, Rizal, Cavite, and the northern portion of mainland Quezon.

TCWS No. 1 is raised over Cagayan including Babuyan Islands, Isabela, Quirino, the rest of Nueva Vizcaya, Apayao, Kalinga, Abra, Ifugao, Mountain Province, Ilocos Norte, the rest of Ilocos Sur, the rest of Aurora, the rest of Batangas, the rest of Quezon including Polillo Islands, the rest of Laguna, Marinduque, Occidental Mindoro including Lubang Islands, Oriental Mindoro, Calamian Islands, Romblon, Camarines Norte, Camarines Sur, the western portion of Albay, Burias Island, and Caluya Islands.

- 5:00 AM: Tropical Storm "PAENG" is now over the West Philippine Sea with maximum sustained winds of 85 km/h near the center, gustiness of up to 105 km/h, and central pressure of 990 hPa.

TCWS No. 2 still raised Pangasinan, La Union, the southern portion of Ilocos Sur, Benguet, Tarlac, Zambales, the western portion of Bataan, the western portion of Pampanga, and the northwestern portion of Nueva Ecija.

TCWS No. 1 still raised over Cagayan including Babuyan Islands, Isabela, Quirino, Nueva Vizcaya, Apayao, Kalinga, Ifugao, Mountain Province, Abra, Ilocos Norte, the rest of Ilocos Sur, Aurora, the rest of Nueva Ecija, the rest of Pampanga, Bulacan, the rest of Bataan, Metro Manila, Laguna, Rizal, Batangas, Cavite, Quezon including Polillo Islands, Marinduque, the northwestern portion of Romblon, Occidental Mindoro including Lubang Islands, Oriental Mindoro, Calamian Islands, Camarines Norte, and the northwestern portion of Camarines Sur.

## RELATED INCIDENTS

The following incidents were reported in some areas of Region 1, Region 2, Region 3, CALABARZON, MIMAROPA, Region 5, Region 6, Region 7, Region 8, Region 9, Region 10, Region 11, Region 12, CARAGA, BARMM, CAR, NCR.

REGION	Flooded Areas			Landslide (Rain-Induced)	Fallen/uprooted tree	Roadslip
	Flooded	Subsided	Receding			
Total	379	90	2	60	11	1
Region 2	28	0	0	2	0	0
Region 3	18	0	0	0	0	0
CALABARZON	3	0	0	3	9	0
MIMAROPA	3	5	0	0	0	0
Region 5	116	23	0	8	0	0
Region 6	173	34	0	8	2	0
Region 7	0	15	0	19	0	0
Region 8	11	3	1	18	0	1
Region 9	0	9	0	0	0	0
Region 12	6	1	1	0	0	0
CARAGA	1	0	0	0	0	0
BARMM	20	0	0	2	0	0

## AFFECTED POPULATION

A total of 277,383 families or 932,077 persons were affected. Of which, 44,847 families or 168,453 persons were served inside 2,125 ECs and 88,348 families or 196,293 persons were served outside ECs:

Affected Regions	AFFECTED			INSIDE ECs			OUTSIDE ECs	
	Brgy	Families	Persons	No. of ECs	Families	Persons	Families	Persons
<b>TOTAL</b>	2,445	277,383	932,077	2,125	44,847	168,453	88,348	196,293
Region 2	44	701	2,432	25	420	1,405	88	337
Region 3	103	3,214	11,075	142	3,031	10,407	199	739
CALABARZON	211	6,691	23,381	282	4,461	14,794	2,230	8,515
MIMAROPA	72	1,240	4,726	116	963	3,801	277	925
Region 5	976	31,198	120,551	1,233	26,486	103,390	2,258	9,002
Region 6	566	119,561	456,109	294	8,882	32,496	27,343	114,448
Region 7	18	405	1,699	13	102	321	6	39
Region 8	213	35,455	157,667	0	0	0	0	0
Region 9	8	155	743	0	0	0	0	0
Region 11	3	85	352	1	70	277	0	0
Region 12	98	23,610	94,559	15	354	1,254	959	3,820
CARAGA	3	108	456	4	78	308	30	148
BARMM	129	54,958	58,320	0	0	0	54,958	58,320
CAR	1	2	7	0	0	0	0	0

## CASUALTIES

A total of 48 dead, 40 injured, and 22 missing persons were reported:

REGION	CONFIRMED			FOR VALIDATION			TOTAL REPORTED		
	dead	injured	missing	dead	injured	missing	dead	injured	missing
<b>TOTAL</b>	37	2	4	11	38	18	48	40	22
Region 5	0	0	0	1	4	1	1	4	1
Region 6	2	0	0	0	0	0	2	0	0
Region 8	0	0	0	2	3	8	2	3	8
Region 12	2	2	0	1	0	3	3	2	3

REGION	CONFIRMED			FOR VALIDATION			TOTAL REPORTED		
	dead	injured	missing	dead	injured	missing	dead	injured	missing
BARMM	33	0	4	7	31	6	40	31	10

## ROADS AND BRIDGES

A total of 231 road sections and 61 bridges were affected. Below is the current status of affected road sections and bridges:

	NOT PASSABLE		PASSABLE (previously reported as not passable and/or one lane passable)	
	ROADS	BRIDGES	ROADS	BRIDGES
GRAND TOTAL	147	53	84	8
Region 2	19	40	2	1
Region 3	1	0	2	0
CALABARZON	18	0	16	0
Region 5	41	1	21	0
Region 6	53	4	15	1
Region 7	2	0	0	0
Region 8	4	1	20	2
Region 12	2	1	4	4
CARAGA	0	0	1	0
BARMM	1	6	0	0
CAR	6	0	3	0

## POWER

A total of 124 cities/municipalities were affected. Below is the current status of power supply:

REGION	NO. OF CITIES/ MUNICIPALITIES	
	INTERRUPTED	RESTORED
GRAND TOTAL	93	31
Region 1	0	2
Region 2	1	1
Region 3	6	14
CALABARZON	31	4
MIMAROPA	20	0
Region 5	24	2
Region 6	6	3
Region 7	0	4
Region 8	3	0
Region 12	1	1
BARMM	1	0

## WATER SUPPLY

A total of 8 cities/municipalities were affected. Below is the current status of water supply:

REGION	NO. OF CITIES/ MUNICIPALITIES	
	INTERRUPTED	RESTORED
GRAND TOTAL	8	0
CALABARZON	3	0
Region 5	1	0
Region 6	1	0
Region 7	1	0
Region 8	1	0

BARMM	1	0
-------	---	---

## COMMUNICATION LINES

A total of 39 cities/municipalities were affected. Below is the current status of communication lines:

Region	No of Areas	
	Without Communication	Restored Communication Lines
GRAND TOTAL	38	1
Region 5	0	1
Region 8	38	0

## STATUS OF AIRPORTS

A total of 6 airports were affected. Below is the current status of affected airports:

REGION	NO. OF AIRPORTS	
	NON-OPERATIONAL	OPERATIONAL
GRAND TOTAL	0	6
Region 8	0	4
Region 10	0	1
BARMM	0	1

## STATUS OF FLIGHTS

A total of 144 domestic flights and 20 international flights were cancelled. Below is the current status of flights:

REGION	NO. OF CITIES/ MUNICIPALITIES			
	CANCELLED		RESUMED	
	DOMESTIC	INTERNATIONAL	DOMESTIC	INTERNATIONAL
GRAND TOTAL	143	20	1	0
Region 3	8	8	0	0
Region 5	17	0	0	0
Region 8	6	0	1	0
NCR	112	12	0	0

## STATUS OF SEAPORTS

A total of 78 seaports were affected. Below is the current status of affected seaports:

REGION	NO. OF SEAPORTS	
	NON-OPERATIONAL	OPERATIONAL (previously reported as non-operational)
GRAND TOTAL	75	3
CALABARZON	13	0
MIMAROPA	31	0
Region 5	13	0
Region 6	13	0
Region 8	3	1
Region 10	0	2
Region 11	2	0

## STRANDED PASSENGERS, ROLLING CARGOES, VESSELS, MBCAS

Below is the current number of stranded passengers, rolling cargoes, vessels, and motorbancas:



REGION	NO. OF STRANDED			
	PASSENGER	ROLLING CARGOES	VESSELS	MOTORBANCAS
GRAND TOTAL	7,782	2,433	68	20
CALABARZON	135	71	3	6
MIMAROPA	324	175	17	0
Region 5	2,952	904	2	0
Region 7	2,215	695	46	14
Region 8	1,999	588	0	0
NCR	157	0	0	0

### DAMAGED HOUSES

A total of 714 damaged houses are reported in Region 5, Region 6, Region 7, Region 11, Region 12, CARAGA, BARMM.

REGION	PARTIALLY	TOTALLY	TOTAL	AMOUNT (PHP)
GRAND TOTAL	555	159	714	38,950,000
Region 5	73	1	74	38,950,000
Region 6	304	23	327	0
Region 7	11	3	14	0
Region 11	24	3	27	0
Region 12	137	52	189	0
CARAGA	1	2	3	0
BARMM	5	75	80	0

### DAMAGE TO AGRICULTURE (2)

#### Department of Agriculture

REGION	NO. OF FARMERS/FISHERFOLK AFFECTED	AFFECTED CROP AREA (HA)			NUMBER OF DAMAGED INFRASTRUCTURE, MACHINERIES, EQUIPMENT			PRODUCTION LOSS IN VOLUME (MT)	PRODUCTION LOSS / COST OF DAMAGE IN VALUE (PHP)
		WITH NO CHANCE OF RECOVERY (TOTALLY DAMAGED)	WITH CHANCE OF RECOVERY (PARTIALLY DAMAGED)	TOTAL	TOTALLY DAMAGED	PARTIALLY DAMAGED	TOTAL		
GRAND TOTAL	533	14	1,290.85	39.35	0	0	0	3,206.36	54,965,924.13
Region 6	38	0	39.35	39.35	0	0	0	7.61	377,174.13
Region 12	495	14	1,251.5	0	0	0	0	3,198.75	54,588,750

#### National Irrigation Administration

REGION	NUMBER OF DAMAGED INFRASTRUCTURE		TOTAL	COST OF DAMAGE
	TOTALLY DAMAGED	PARTIALLY DAMAGED		
GRAND TOTAL	0	0	0	0

### DAMAGE TO INFRASTRUCTURE

The estimated cost of damage to infrastructure amounting to Php 0 was reported in Region 5, Region 11.

REGION	NUMBER OF DAMAGED INFRASTRUCTURE	COST OF DAMAGE (PHP)
GRAND TOTAL	3	0
Region 5	2	0
Region 11	1	0

## OTHER DAMAGED ASSETS

The estimated cost of damage to other assets amounting to Php 0 was reported in Region 1, Region 2, Region 3, CALABARZON, MIMAROPA, Region 5, Region 6, Region 7, Region 8, Region 9, Region 10, Region 11, Region 12, CARAGA, BARMM, CAR, NCR.

REGION	CLASSIFICATION	COST OF DAMAGE (PHP)
GRAND TOTAL		0
Region 12	Fishing Boats	0
	Fishing Boats	0
BARMM	Vehicles	0
	Draft Animals	0

## SUSPENSION OF CLASSES AND WORK

Classes and work were suspended in the following regions:

REGION	No of cities/municipalities	
	CLASSES	WORK
GRAND TOTAL	662	201
Region 1	2	0
Region 2	2	0
Region 3	59	0
CALABARZON	142	43
MIMAROPA	43	24
Region 5	87	68
Region 6	77	15
Region 7	77	0
Region 8	75	33
Region 10	12	0
Region 12	24	0
CARAGA	8	7
BARMM	37	1
CAR	1	0
NCR	16	10

## DECLARATION OF STATE OF CALAMITY

A total of 55 cities/municipalities were declared under the State of Calamity. Below is the number of SOCs issued:

REGION	NO. OF SOCs ISSUED			
	REGIONAL	PROVINCIAL	CITY/ MUNICIPALITY	BARANGAY
GRAND TOTAL	0	2	1	0
Region 5	0	1	0	0
Region 12	0	0	1	0
BARMM	0	1	0	0

## PRE-EMPTIVE EVACUATION

A total of 10,948 families or 40,319 persons were pre-emptively evacuated:

REGION	No of Families	No. of Persons
GRAND TOTAL	10,948	40,319
Region 2	765	2,459
CALABARZON	4,737	16,846
MIMAROPA	1,419	5,223
Region 5	508	1,887

Region 6	1,363	4,833
Region 7	116	455
Region 8	1,182	4,930
Region 10	33	145
Region 11	50	191
NCR	775	3,350

### ASSISTANCE PROVIDED

The following assistance were provided to CALABARZON, MIMAROPA, Region 5, Region 6, CARAGA.

	QTY	UNIT	AMOUNT (PHP)
GRAND TOTAL	6,163	0	5,011,690
Hygiene kit	117	0	167,922
Family Food Pack	5,903	0	4,002,121
Food	143	0	15,000
Hot meals	0	0	71,305
Financial	0	0	716,992
Food and NFIs	0	0	38,350

# NDRRMC Response Cluster Essential Elements of Information

As of 30 October 2022 ; 4:30 AM



## Food and Non-Food Items

Cost of Humanitarian Assistance

**PhP17,301,209.95**

was provided by the DSWD, OCD and LGUs

Standby Stockpiles

**1,205,907,276.64**

worth of FNFI FFPs prepositioned by DSWD and OCD

Standby Funds

**PhP775,026,843.95**

from DSWD and OCD



## Camp Coordination and Camp Management and Internally Displaced Persons Protection

Evacuation Centers Currently Being Used

**633**

in Regions II, III, CALABARZON, MIMAROPA, V, VI, VII, VIII, IX, X, XII, and CARAGA.

Displaced Persons Inside Evacuation Centers

**15,489 families / 61,023 persons**

in Regions II, III, CALABARZON, MIMAROPA, V, VI, VII, VIII, IX, X, XII, and CARAGA.

Displaced Persons Outside Evacuation Centers

**3,406 families /15,108 persons**

in Regions II, III, CALABARZON, MIMAROPA, V, VI, VII, VIII, XII, and CARAGA.



## Logistics

Transportation Assets Currently Deployed

**16**

Trucks to deliver FNFI from DSWD NROC to affected areas

Debris Clearing Equipment Deployed

**130**

from BFP

Assets on Standby

**2,812**

of which 175 are transportation assets and 2,637 are clearing equipment



## Search, Rescue, and Retrieval

SRR Teams Deployed

**600**

from AFP, BFP, PCG, and PNP, MMDA, DAVAO-DRG, and READI BARMM

SRR Assets Deployed

**376**

from BFP and PCG

Rescued Individuals

**4,800**



## Emergency Telecommunications

Deployed Emergency Telecommunications Equipment

**419**

from DICT and OCD

Available and Deployable Emergency Telecommunications Equipment

**1082**

from DICT, OCD, and PNP



## Law and Order

Visibility Patrols in Evacuated Areas

**635**

Visibility Patrols in Commercial Districts/Areas

**2,800**

Police Assistance Desks Established at Occupied Evacuation Centers

**298**



## Education

Schools Currently Being Used as ECs

**442**

in Regions NCR, IV-A, IV-B, V, VI, VII, VIII, X, and BARMM

Classrooms Currently Being Used as ECs

**1,453**

in Regions NCR, IV-A, IV-B, V, VI, VII, VIII, X, and BARMM



## Health

Augmented Medical Logistics

**PhP1,031,258.60**

worth of assorted drugs and medicines, medical supplies, and other commodities in CHD6

Prepositioned Medical Logistics

**PhP92,354,423.90**

worth of assorted drugs and medicines, medical supplies, and other commodities

**RELATED INCIDENTS as of (October 30, 2022 06:00)**

REGION   PROVINCE   CITY/ MUNICIPALITY   BARANGAY		TYPE OF INCIDENT	DATE OF OCCURENCE	TIME OF OCCURENCE	DESCRIPTION	ACTIONS TAKEN	REMARKS	STATUS (for flooded areas)
<b>GRAND TOTAL</b>	575							
<b>REGION 2</b>	30							
<b>CAGAYAN</b>	6							
Enrile	5							
Villa Maria		Flooded Areas	29 October 2022				Agricultural lands	Flooded
San Jose		Flooded Areas	29 October 2022				Agricultural lands	Flooded
Brgy IV		Flooded Areas	29 October 2022				Agricultural lands	Flooded
San Roque		Flooded Areas	29 October 2022				Agricultural lands	Flooded
Brgy II		Flooded Areas	29 October 2022				Agricultural lands	Flooded
Solana	1							
Iraga		Flooded Areas	29 October 2022	11:40 am			farm lands	Flooded
<b>ISABELA</b>	24							
Aurora	1							
Ballesteros		Flooded Areas	29 October 2022	10:00 am			Residential area	Flooded
Cabatuan	6							
Tandul		Flooded Areas	29 October 2022	04:30 am			Residential and Farm Land	Flooded
Namnama		Flooded Areas	29 October 2022	04:30 am			Residential	Flooded
La paz		Flooded Areas	29 October 2022	04:30 am			Residential and Farm Land	Flooded
Canan		Flooded Areas	29 October 2022	04:30 am			Residential and Farm Land	Flooded
Culing Centro		Flooded Areas	29 October 2022	04:30 am			Residential and Farm Land	Flooded
Nueva Era		Flooded Areas	29 October 2022	04:30 am			Residential and Farm Land	Flooded
San Isidro	6							
Nagbukel		Flooded Areas	29 October 2022					Flooded
Rizal East		Flooded Areas	29 October 2022					Flooded
Rizal West		Flooded Areas	29 October 2022					Flooded
Gud		Flooded Areas	29 October 2022					Flooded
Quezon		Flooded Areas	29 October 2022					Flooded
Cebu		Flooded Areas	29 October 2022					Flooded
Ilagan	6							

REGION   PROVINCE   CITY/ MUNICIPALITY   BARANGAY		TYPE OF INCIDENT	DATE OF OCCURENCE	TIME OF OCCURENCE	DESCRIPTION	ACTIONS TAKEN	REMARKS	STATUS (for flooded areas)
Bagumbayan		Flooded Areas	29 October 2022	02:07 pm			Residential Areas, knee-level	Flooded
Camunatan		Flooded Areas	29 October 2022	02:07 pm			Residential Areas, knee-level	Flooded
San Vicente		Flooded Areas	29 October 2022	03:40 pm			Residential Areas, knee-level	Flooded
Santo Tomas		Flooded Areas	29 October 2022	03:40 pm			Residential Areas, knee-level	Flooded
Fugu		Flooded Areas	29 October 2022	03:56 pm			road going to Barangay Fugu, knee-level	Flooded
Guinatan		Flooded Areas	29 October 2022	04:29 pm			Residential Areas, knee-level	Flooded
Santiago	3							
Centro West		Flooded Areas	29 October 2022	11:00 am				Flooded
Ambalatangan		Flooded Areas	20 October 2022	11:00 am				Flooded
Rizal		Flooded Areas	29 October 2022	11:00 am				Flooded
San Guillermo	2							
Dingading		Landslide (Rain-Induced)	29 October 2022		Landslide at Purok 7			
Guam		Landslide (Rain-Induced)	29 October 2022		One house affected with 5 individuals			
<b>REGION 3</b>	<b>18</b>							
<b>AURORA</b>	<b>1</b>							
SAN LUIS	1							
Brgy Diteki		Flooded Areas	29 October 2022		1/2 ft	Continous monitoring		Flooded
<b>PAMPANGA</b>	<b>17</b>							
MACABEBE	10							
Saplad David		Flooded Areas	29 October 2022		1.5 ft	Due to fluvial and pluvial floods.		Flooded
San Gabriel		Flooded Areas	29 October 2022		2 ft	Due to fluvial and pluvial floods.		Flooded
Tacasan		Flooded Areas	29 October 2022		2.5-3.5 ft	Due to fluvial and pluvial floods.		Flooded
San juan		Flooded Areas	29 October 2022		2 ft	Due to fluvial and pluvial floods.		Flooded
Sta Lutgarda		Flooded Areas	29 October 2022		2 ft	Due to fluvial and pluvial floods.		Flooded
Castuli		Flooded Areas	29 October 2022		1.5 ft	Due to fluvial and pluvial floods.		Flooded

REGION   PROVINCE   CITY/ MUNICIPALITY   BARANGAY		TYPE OF INCIDENT	DATE OF OCCURENCE	TIME OF OCCURENCE	DESCRIPTION	ACTIONS TAKEN	REMARKS	STATUS (for flooded areas)
San Francisco		Flooded Areas	29 October 2022		2-4ft	Due to fluvial and pluvial floods.		Flooded
San Vicente		Flooded Areas	29 October 2022		1-1.5 ft	Due to fluvial and pluvial floods.		Flooded
San Jose		Flooded Areas	29 October 2022		1.5 ft	Due to fluvial and pluvial floods.		Flooded
Caduang Tete		Flooded Areas	29 October 2022		1-1.5 ft	Due to fluvial and pluvial floods.		Flooded
<b>MASANTOL</b>	4							
San Isidro Matua		Flooded Areas	29 October 2022		1-1.5 ft	Hightide ,light to moderate rains due to TS Paeng		Flooded
San Nicolas		Flooded Areas	29 October 2022		1 ft	Hightide ,light to moderate rains due to TS Paeng		Flooded
Sta. Lucia Paguiba		Flooded Areas	29 October 2022		1 ft	Hightide ,light to moderate rains due to TS Paeng		Flooded
Sta Monica		Flooded Areas	29 October 2022		1 ft	Hightide ,light to moderate rains due to TS Paeng		Flooded
<b>SAN FERNANDO</b>	3							
Pandaras		Flooded Areas	29 October 2022		1 ft	Heavy Rains (Flash flood)		Flooded
Maimpis		Flooded Areas	29 October 2022		1 ft	Heavy Rains (Flash flood)		Flooded
Del Rosario		Flooded Areas	29 October 2022		1 ft	Heavy Rains (Flash flood)		Flooded
<b>CALABARZON</b>	32							
<b>QUEZON</b>	4							
Lopez	3							
Rizal		Flooded Areas	28 October 2022	03:26 pm	Knee Deep	Monitoring		Flooded
Gomez		Flooded Areas	28 October 2022	03:26 pm	Knee Deep	Monitoring		Flooded
Magsaysay		Flooded Areas	28 October 2022	03:26 pm	Knee Deep	Monitoring		Flooded
Real	1							
Tiguan		Landslide (Rain-Induced)	29 October 2022		Minor landslide	Conducted clearing operation	Half lane passable	
<b>LAGUNA</b>	13							
Famy	1							
Batuhan and Bulihan		Flooded Areas	29 October 2022	06:00 am	1 foot to 3 feet	Monitoring		
Mabitac	1							



REGION   PROVINCE   CITY/ MUNICIPALITY   BARANGAY		TYPE OF INCIDENT	DATE OF OCCURENCE	TIME OF OCCURENCE	DESCRIPTION	ACTIONS TAKEN	REMARKS	STATUS (for flooded areas)
Nanguma, Sinagtala, Lambac, Bayanihan Libis, Pagasa, Masikap		Flooded Areas	29 October 2022	09:25 am	1 foot to 4 feet	Monitoring		
Santa Maria	1							
Rizal, Cabuonan, Talangka, Masipak, Kalangay		Flooded Areas	29 October 2022	10:00 am	1 foot to 1.5 feet	Monitoring		
Victoria	1							
Daniw, San Felix, Masapang		Flooded Areas	29 October 2022	10:40 am	3 to 4 feet	Monitoring		
Calamba	3							
Pansol, Bagong Kalsada, Lecheria		Flooded Areas	29 October 2022		1.5 to 2 feet	Monitoring		
		Landslide (Rain-Induced)	29 October 2022		Minor landslide	Cordoned area		
Brgy. 3 and Looc		Fallen/uprooted tree	29 October 2022			Conducted clearing operation	Cleared	
San Pedro	2							
San Antonio, Cuyab		Flooded Areas	29 October 2022	10:34 am	Knee to waist deep	Monitoring		
Estrella, GSIS, Landayan, San Vicente		Fallen/uprooted tree	29 October 2022			Conducted clearing operation		
Biñan	1							
		Flooded Areas	29 October 2022		3-4 feet		Details for validation	
Bay	1							
		Flooded Areas	29 October 2022		2-3 feet		Details for validation	
Calauan	1							
		Flooded Areas	29 October 2022		2 feet		Details for validation	
Santa Rosa	1							
		Flooded Areas	29 October 2022		Chest deep		Details for validation	
<b>CAVITE</b>	<b>12</b>							
Amadeo	1							
Bucal		Fallen/uprooted tree	29 October 2022	09:30 am		Conducted clearing operation		
Carmona	1							
		Fallen/uprooted tree	29 October 2022			Conducted clearing operation		
Imus	6							
Pagasa 3		Flooded Areas	29 October 2022	10:25 am	knee level	Monitoring		
Malagasang 1B		Fallen/uprooted tree	29 October 2022	11:41 am	hit a parked car	Coordinated with City Engineering Office		
Medicion F		Flooded Areas	29 October 2022	11:06 am	knee level	Monitoring		
Malagasang 1G		Flooded Areas	29 October 2022	09:30 am	waist level	Monitoring		

REGION   PROVINCE   CITY/ MUNICIPALITY   BARANGAY		TYPE OF INCIDENT	DATE OF OCCURENCE	TIME OF OCCURENCE	DESCRIPTION	ACTIONS TAKEN	REMARKS	STATUS (for flooded areas)
Pasong Buaya		Fallen/uprooted tree	29 October 2022	12:35 pm	Fallen tree	Coordinated with City Engineering Office		
Bayan Luma 3 and Buhay na Tubig		Fallen/uprooted tree	29 October 2022	01:29 pm	Fallen tree	Conducted clearing operation		
Indang	1							
Tambo Malaki		Landslide (Rain-Induced)	29 October 2022		Minor landslide	Conducted clearing operation		
Mendez (Mendez-Nuñez)	1							
Payapa and Miguel Mojica		Fallen/uprooted tree	29 October 2022		Fallen tree	Conducted clearing operation	Cleared	
Noveleta	1							
		Flooded Areas	29 October 2022		6 feet		Details for validation	
Trece Martires	1							
		Flooded Areas	29 October 2022		4 feet		Details for validation	
<b>RIZAL</b>	2							
Antipolo	2							
Dela Paz and Sta. Cruz		Fallen/uprooted tree	29 October 2022			Coordinated with GSO	Cleared	
Dalig, San Jose and Mayamot		Flooded Areas	29 October 2022	12:00 pm	1 foot	Monitoring		
<b>BATANGAS</b>	1							
Tuy	1							
Tuyon-tuyon and Putol Batangas		Flooded Areas	29 October 2022	01:30 pm				
<b>MIMAROPA</b>	8							
<b>PALAWAN</b>	5							
Roxas	1							
		Flooded Areas	28 October 2022	02:00 pm	Flooding due to heavy rainfall.		Subsided as of 1700H 28 October 2022	Subsided
Taytay	4							
Poblacion		Flooded Areas	29 October 2022	04:00 am	Flooding due to heavy rainfall.	MDRRMO Taytay conducted clearing operations and monitored the evacuees.	Subsided as of 1900H 29 October 2022	Subsided
Libertad		Flooded Areas	29 October 2022	04:00 am	Flooding due to heavy rainfall.	MDRRMO Taytay conducted clearing operations and monitored the evacuees.	Subsided as of 1900H 29 October 2022	Subsided
Abongan		Flooded Areas	29 October 2022	04:00 am	Flooding due to heavy rainfall.	MDRRMO Taytay conducted clearing operations and monitored the evacuees.	Subsided as of 1900H 29 October 2022	Subsided

REGION   PROVINCE   CITY/ MUNICIPALITY   BARANGAY		TYPE OF INCIDENT	DATE OF OCCURENCE	TIME OF OCCURENCE	DESCRIPTION	ACTIONS TAKEN	REMARKS	STATUS (for flooded areas)
Bato		Flooded Areas	29 October 2022	04:00 am	Flooding due to heavy rainfall.	MDRRMO Taytay conducted clearing operations and monitored the evacuees.	Subsided as of 1900H 29 October 2022	Subsided
<b>ORIENTAL MINDORO</b>	3							
Victoria	3							
Malabo		Flooded Areas	29 October 2022	08:43 am	Flooding due to heavy rainfall.			Flooded
Urdaneta		Flooded Areas	29 October 2022	08:43 am	Flooding due to heavy rainfall.			Flooded
Duongan		Flooded Areas	29 October 2022	08:43 am	Flooding due to heavy rainfall.			Flooded
<b>REGION 5</b>	147							
<b>CAMARINES NORTE</b>	2							
Vinzons	1							
Mangcayo		Flooded Areas	28 October 2022					Flooded
San Lorenzo Ruiz	1							
Daculang Bolo (Purok 3)		Flooded Areas	28 October 2022					Flooded
<b>CAMARINES SUR</b>	134							
Baao	3							
San Ramon (Market Area)		Flooded Areas	26 October 2022					Subsided
San Nicolas		Flooded Areas	26 October 2022					Subsided
La Medala		Flooded Areas	28 October 2022					Flooded
Balatan	1							
Duran		Flooded Areas	28 October 2022					Flooded
Bombon	3							
Pagao (Zone 1 & 2)		Flooded Areas	27 October 2022					Flooded
San Isidro (Zone 1,2 & 3)		Flooded Areas	27 October 2022					Flooded
Sto. Domingo (Zone 7)		Flooded Areas	27 October 2022					Flooded
Buhi	3							
San Pedro		Flooded Areas	28 October 2022					Flooded
San Pascual		Flooded Areas	28 October 2022					Flooded
San Buena		Flooded Areas	28 October 2022					Flooded
Bula	1							
San Agustin (Portion of Zone 4)		Flooded Areas	27 October 2022					Flooded
Cabusao	4							

REGION   PROVINCE   CITY/ MUNICIPALITY   BARANGAY		TYPE OF INCIDENT	DATE OF OCCURENCE	TIME OF OCCURENCE	DESCRIPTION	ACTIONS TAKEN	REMARKS	STATUS (for flooded areas)
Camagong (Centro and Zone 2,1,5)		Flooded Areas	27 October 2022					Flooded
Castillo (Zone 1 and 3)		Flooded Areas	27 October 2022					Flooded
New Poblacion (Zone 1, 2A and 2B)		Flooded Areas	27 October 2022					Flooded
Pandan (Sitio Sabang & Tacolod)		Flooded Areas	27 October 2022					Flooded
Calabanga	4							
Paolbo (Zone 3)		Flooded Areas	27 October 2022					Flooded
San Antonio Poblacion (Zone 3-6)		Flooded Areas	27 October 2022					Flooded
San Antonio Quipayo (Zone 6)		Flooded Areas	27 October 2022					Flooded
San Roque (Zone 1 &4)		Flooded Areas	27 October 2022					Flooded
Camaligan	11							
Dugcal (Portion of Sitio Gogon)		Flooded Areas	27 October 2022					Flooded
San Francisco (Zone 1-3)		Flooded Areas	26 October 2022					Flooded
San Jose-San Pablo Zone 1		Flooded Areas	26 October 2022					Subsided
San Juan-San Ramon (Ria Village)		Flooded Areas	27 October 2022					Flooded
San Marcos (Zone 1 and portion of Zone 2 and 3)		Flooded Areas	27 October 2022					Flooded
San Mateo (Sitio Pulo)		Flooded Areas	26 October 2022					Flooded
San Roque (Zone 8 & portion of Zone 1 & 3)		Flooded Areas	27 October 2022					Flooded
Sto. Domingo		Flooded Areas	26 October 2022					Subsided
Sua (All Zone)		Flooded Areas	26 October 2022					Flooded
Tarosanan (Zone 2)		Flooded Areas	26 October 2022					Flooded
San Lucas		Flooded Areas	28 October 2022					Flooded
Canaman	3							
Haring		Flooded Areas	27 October 2022					Flooded
Mangayawan		Flooded Areas	27 October 2022					Flooded
Dinaga		Flooded Areas	28 October 2022					Flooded
Caramoan	2							
Sta. Cruz		Landslide (Rain-Induced)	28 October 2022					
Ilawod		Flooded Areas	27 October 2022					Flooded
Gainza	8							
Cagbunga		Flooded Areas	27 October 2022					Flooded
Dahilig		Flooded Areas	27 October 2022					Flooded
District 1 (Gainza Nat'l HS)		Flooded Areas	27 October 2022					Flooded
		Flooded Areas	27 October 2022					Flooded

REGION   PROVINCE   CITY/ MUNICIPALITY   BARANGAY		TYPE OF INCIDENT	DATE OF OCCURENCE	TIME OF OCCURENCE	DESCRIPTION	ACTIONS TAKEN	REMARKS	STATUS (for flooded areas)
Loob		Flooded Areas	27 October 2022					Flooded
Malbong		Flooded Areas	27 October 2022					Flooded
Namuat		Flooded Areas	27 October 2022					Flooded
Sampaloc		Flooded Areas	28 October 2022					Flooded
Garchitorena	7							
Barangay 2 (Pob.)		Flooded Areas	27 October 2022					Flooded
Binagasbasan		Flooded Areas	27 October 2022					Flooded
Harrison (Sitio Cluapnit Brgy. Proper)		Flooded Areas	27 October 2022					Flooded
Barangay 3		Flooded Areas	28 October 2022					Flooded
Barangay 4		Flooded Areas	28 October 2022					Flooded
Del Pilar		Flooded Areas	28 October 2022					Flooded
Sumaoy		Flooded Areas	28 October 2022					Flooded
Lagonoy	2							
Burabod (Sitio Tabog)		Flooded Areas	27 October 2022					Flooded
San Isidro Norte (Sitio Canumoy)		Flooded Areas	28 October 2022					Flooded
Libmanan	23							
Bagadion (Zone 4)		Flooded Areas	27 October 2022					Flooded
Bigajo Norte		Flooded Areas	28 October 2022					Flooded
Bigajo Sur (Zone 3)		Flooded Areas	27 October 2022					Flooded
Candato (Zone 1)		Flooded Areas	27 October 2022					Flooded
Concepcion (zone 6&7)		Flooded Areas	27 October 2022					Flooded
Cuyapi (Zone 1 and Zone 2)		Flooded Areas	27 October 2022					Flooded
Danawan (Zone 3,4,5)		Flooded Areas	26 October 2022					Flooded
Inalahan (Zone 7)		Flooded Areas	27 October 2022					Flooded
Malbogon		Flooded Areas	27 October 2022					Flooded
Mambayawas (Zone 5 and 6)		Flooded Areas	26 October 2022					Flooded
Mambulo Nuevo (Zone 6)		Flooded Areas	26 October 2022					Flooded
Mancawayan		Flooded Areas	27 October 2022					Flooded
Palong (Zone 6 and 7)		Flooded Areas	26 October 2022					Flooded
Poblacion (Zone 6)		Flooded Areas	27 October 2022					Flooded
Potot (Zone 1)		Flooded Areas	27 October 2022					Flooded
Rongos (2 and 3)		Flooded Areas	26 October 2022					Flooded
San Isidro (Uguis 2)		Flooded Areas	28 October 2022					Flooded
San Vicente (Sitio Kalangkawan zone 6)		Flooded Areas	26 October 2022					Flooded
Station Church Site		Flooded Areas	26 October 2022					Flooded

REGION   PROVINCE   CITY/ MUNICIPALITY   BARANGAY		TYPE OF INCIDENT	DATE OF OCCURENCE	TIME OF OCCURENCE	DESCRIPTION	ACTIONS TAKEN	REMARKS	STATUS (for flooded areas)
Tamban Fundado (Zone 3,5,6 & 7)		Flooded Areas	26 October 2022					Flooded
Tampuhan		Flooded Areas	27 October 2022					Flooded
Umalo (Metro Poblacion)		Flooded Areas	27 October 2022					Flooded
Uson		Flooded Areas	27 October 2022					Flooded
Lupi	2							
Colacling		Landslide (Rain-Induced)	27 October 2022					
Poblacion (Zone 2 &5)		Flooded Areas	27 October 2022					Flooded
Magarao	2							
Barobaybay		Flooded Areas	27 October 2022					Flooded
Ponong		Flooded Areas	27 October 2022					Flooded
Milaor	12							
Alimbuyog		Flooded Areas	28 October 2022					Flooded
Balabag (Zone 1,2,3,4)		Flooded Areas	27 October 2022					Flooded
Capucnusan ( Zone 1,2,3 & 7)		Flooded Areas	27 October 2022					Flooded
Dalipay		Flooded Areas	27 October 2022					Flooded
Del Rosario (Zone 1,6 & 7)		Flooded Areas	28 October 2022					Flooded
Flordeliz		Flooded Areas	28 October 2022					Flooded
Lipot (Zone 1,2,3,4)		Flooded Areas	27 October 2022					Flooded
San Jose (Zone 2,3,4,5 & 6)		Flooded Areas	28 October 2022					Flooded
San Miguel (Zone 1 & 2)		Flooded Areas	28 October 2022					Flooded
San Roque (Zone 2)		Flooded Areas	28 October 2022					Flooded
San Vicente (Zone 1 & 2)		Flooded Areas	28 October 2022					Flooded
Tarusanan (Zone 1,2,3 & 4)		Flooded Areas	28 October 2022					Flooded
Minalabac	9							
Bagongbong (Along Kaskas Creek)		Flooded Areas	27 October 2022					Flooded
Baliuag Viejo		Flooded Areas	28 October 2022					Flooded
Catanusan (Zone 4)		Flooded Areas	27 October 2022					Flooded
Magadap		Flooded Areas	28 October 2022					Subsided
Malitbog (main road)		Flooded Areas	26 October 2022					Flooded
Mataoroc		Flooded Areas	28 October 2022					Subsided
Sagrada		Flooded Areas	27 October 2022					Flooded
Tariric (sitio Alvarez)		Flooded Areas	26 October 2022					Flooded
Timbang		Flooded Areas	28 October 2022					Flooded
Nabua	3							

REGION   PROVINCE   CITY/ MUNICIPALITY   BARANGAY		TYPE OF INCIDENT	DATE OF OCCURENCE	TIME OF OCCURENCE	DESCRIPTION	ACTIONS TAKEN	REMARKS	STATUS (for flooded areas)
San Antonio Poblacion (Zone 2 & 3)		Flooded Areas	28 October 2022					Flooded
Sta. Lucia (Zone 2,5 and 7)		Flooded Areas	27 October 2022					Flooded
Tandaay		Flooded Areas	27 October 2022					Flooded
Pamplona	5							
Cagbibi		Flooded Areas	26 October 2022					Subsided
Cagbunga		Flooded Areas	26 October 2022					Subsided
Patong		Flooded Areas	26 October 2022					Subsided
Poblacion		Flooded Areas	26 October 2022					Subsided
Tambo		Flooded Areas	26 October 2022					Subsided
Pasacao	3							
Quitang		Flooded Areas	27 October 2022					Subsided
Sta. Rosa delSur		Flooded Areas	27 October 2022					Subsided
Sta. Rosa Norte		Flooded Areas	27 October 2022					Subsided
Pili	1							
New San Roque		Flooded Areas	28 October 2022					Flooded
Presentacion	4							
Pagsangaan		Landslide (Rain-Induced)	27 October 2022					
Pili		Flooded Areas	27 October 2022					Flooded
Sta. Maria (Sitio Angculan)		Landslide (Rain-Induced)	27 October 2022					
Sta.Maria		Flooded Areas	27 October 2022					Flooded
Ragay	5							
Amomokpok		Flooded Areas	27 October 2022					Flooded
Apad		Flooded Areas	27 October 2022					Subsided
Cale		Flooded Areas	27 October 2022					Subsided
Panaytayan		Flooded Areas	27 October 2022					Subsided
Lower Omon		Flooded Areas	27 October 2022					Flooded
San Fernando	4							
Bonifacio		Flooded Areas	27 October 2022					Subsided
Buenavista		Flooded Areas	27 October 2022					Subsided
Del Pilar		Flooded Areas	27 October 2022					Subsided
Rizal		Flooded Areas	27 October 2022					Subsided
San Jose	3							
Adiangao		Landslide (Rain-Induced)						

REGION   PROVINCE   CITY/ MUNICIPALITY   BARANGAY		TYPE OF INCIDENT	DATE OF OCCURENCE	TIME OF OCCURENCE	DESCRIPTION	ACTIONS TAKEN	REMARKS	STATUS (for flooded areas)
Calalahan		Flooded Areas	27 October 2022					Flooded
Minoro		Flooded Areas	27 October 2022					Flooded
Sipocot	2							
North Centro		Flooded Areas	27 October 2022					Subsided
South Centro		Flooded Areas	27 October 2022					Subsided
Siruma	2							
San Ramon (Zone 2)		Flooded Areas	27 October 2022					Flooded
Tongo Bantique		Flooded Areas	28 October 2022					Flooded
Tinambac	2							
San Isidro		Flooded Areas	28 October 2022					Flooded
New Caaluan		Flooded Areas	28 October 2022					Flooded
<b>MASBATE</b>	3							
Cataingan	3							
Brgy. Osmena, Brgy. Matubinao-Liong, Brgy. Cadulawan		Flooded Areas	28 October 2022					Flooded
Brgy. Matubinao-Liong		Flooded Areas	28 October 2022					Flooded
Brgy. Cadulawan		Flooded Areas	28 October 2022					Flooded
<b>SORSOGON</b>	7							
Gubat	1							
Brgy. Marok-barok		Flooded Areas	29 October 2022					Flooded
Juban	3							
Brgy. Binanuhan		Flooded Areas	28 October 2022					Flooded
Brgy. Biriran		Flooded Areas	28 October 2022					Flooded
Brgy. Bacolod		Flooded Areas	29 October 2022					Flooded
Magallanes	1							
Brgy. Aguada Norte		Landslide (Rain-Induced)	28 October 2022					
Pilar	2							
Brgy. Catamlangan		Flooded Areas	29 October 2022					Flooded
Brgy. Dao		Landslide (Rain-Induced)	28 October 2022					
<b>CATANDUANES</b>	1							
Viga	1							
P. Vera Summit		Landslide (Rain-Induced)	29 October 2022					
<b>REGION 6</b>	217							



REGION   PROVINCE   CITY/ MUNICIPALITY   BARANGAY		TYPE OF INCIDENT	DATE OF OCCURENCE	TIME OF OCCURENCE	DESCRIPTION	ACTIONS TAKEN	REMARKS	STATUS (for flooded areas)
<b>AKLAN</b>	14							
Libacao	2							
		Flooded Areas	27 October 2022		Poblacion, Julita	-MDRRMO conducted joint SRR -Libacao activated CCCM -Ongoing RDANA	Low lying areas in Aklan river	Flooded
Barangay Julita		Landslide (Rain-Induced)	27 October 2022		Landslide in Barangay Road of Sitio Bueosangay, Barangay Julita, Libacao, Aklan-unpassable to all kinds of vehicle			
Altavas	1							
		Flooded Areas	27 October 2022		Dalipdip, Altavas	MDRRMO Altavas conducted SRR		Flooded
Banga	1							
		Landslide (Rain-Induced)	27 October 2022		Torralba-Daguitan Boundary		Not passable to all types of vehicles going to Libacao.	Flooded
Nabas	1							
		Flooded Areas	27 October 2022		Poblacion			Flooded
Kalibo	2							
Barangay Estancia		Flooded Areas	27 October 2022		Sitio Libtong and along national road Barangay Estancia were flooded passable only for 4 wheels and unpassable for 2 wheels vehicle			Flooded
Poblacion		Flooded Areas	27 October 2022		Whole Purok of C. Laserna Street Poblacion Kalibo were flooded			Flooded
Madalag	1							
Barangay Alaminos		Landslide (Rain-Induced)	27 October 2022		Landslide in Barangay Alaminos- passable for small vehicles only.			
Numancia	5							
Barangay Bulwang		Flooded Areas	27 October 2022		submerged in water-Ongoing rescue operation for household and individuals in flooded area.			Flooded

REGION   PROVINCE   CITY/ MUNICIPALITY   BARANGAY		TYPE OF INCIDENT	DATE OF OCCURENCE	TIME OF OCCURENCE	DESCRIPTION	ACTIONS TAKEN	REMARKS	STATUS (for flooded areas)
Laguinbanua East		Flooded Areas	27 October 2022		submerged in water- Ongoing rescue operation for household and individuals in flooded area.			Flooded
Camanci Sur		Flooded Areas	27 October 2022		submerged in water- Ongoing rescue operation for household and individuals in flooded area.			Flooded
Camanci Norte		Flooded Areas	27 October 2022		submerged in water- Ongoing rescue operation for household and individuals in flooded area.			Flooded
Aliputos		Flooded Areas	27 October 2022		submerged in water- Ongoing rescue operation for household and individuals in flooded area.			Flooded
Balete	1							
		Flooded Areas	27 October 2022		Flooding reported at Balete Aklan			Flooded
<b>ILOILO</b>	1							
Dingle	1							
Pandan		Flooded Areas	27 October 2022		Submerged rice fields			Flooded
<b>NEGROS OCCIDENTAL</b>	11							
Bacolod	7							
Brgy Punta Taytay		Fallen/uprooted tree	27 October 2022		Fallen trees in Brgy Punta Taytay fronting Sacred Heart Memorial Park due to heavy rains.	DRRMO Bacolod City Emergency Response Services conducted clearing operations.		
Barangay Mansilingan		Flooded Areas	27 October 2022		Water Level – 2-3 feet	Barangay Mansilingan Rescue (Croper) assessed the area and transferred the affected family to a neighboring house not affected by the flood water.	Zone 4 Laurel Bakyas, Jayme Subdivision; Jayme Subdivision	Flooded

REGION   PROVINCE   CITY/ MUNICIPALITY   BARANGAY		TYPE OF INCIDENT	DATE OF OCCURENCE	TIME OF OCCURENCE	DESCRIPTION	ACTIONS TAKEN	REMARKS	STATUS (for flooded areas)
Singcang Airport		Flooded Areas	27 October 2022		Water Level – 1-4 feet	Evacuation conducted by Brgy. Singcang	Balay Silangan / BCPO, Lacson Street; Purok Mars.; Purok Neptune; Purok Sampaguita; Purok Kabulakan; Purok Kaigin; Purok Mainabayanon; Purok Calong2	Flooded
Brgy 35		Flooded Areas	27 October 2022		Water Level – 3-4 feet	Rescue Operations and Evacuation conducted by Brgy. 35, KABALIKAT, Chamber Philippine Red Cross (PRC)		Flooded
Brgy 36		Flooded Areas	27 October 2022		Water Level – 3-4 feet	? Rescue operations conducte by Bgry. 36 and PRC ? Residents Refused Evacuation		Flooded
Brgy 39		Flooded Areas	27 October 2022		Water Level – 3-4 feet	Evacuation conducted by Brgy. 39 and KABALIKAT		Flooded
Brgy. Pahanocoy		Flooded Areas	27 October 2022		Water Level – 3-4 feet	Rescue Operations and Evacuation conducted by Brgy. Pahanocoy and Chamber		Flooded
Sipalay	3							
Brgy. San Jose		Landslide (Rain-Induced)	26 October 2022		As of 28 October 2022, There were a total of 3 incidents of landslide/soil erosion occurred on October 26, 27 and 28, 2022 respectively at the following location: Maricalum Mining Corporation, Brgy San Jose, Santo Niño, Brgy Manlucahoc, and Santo Niño, Brgy Manlucahoc. A contuous monitoring is being conducted.			

REGION   PROVINCE   CITY/ MUNICIPALITY   BARANGAY		TYPE OF INCIDENT	DATE OF OCCURENCE	TIME OF OCCURENCE	DESCRIPTION	ACTIONS TAKEN	REMARKS	STATUS (for flooded areas)
Brgy. Santo Niño		Landslide (Rain-Induced)	27 October 2022		As of 28 October 2022, There were a total of 3 incidents of landslide/soil erosion occurred on October 26, 27 and 28, 2022 respectively at the following location: Maricalum Mining Corporation, Brgy San Jose, Santo Niño, Brgy Manlucahoc, and Santo Niño, Brgy Manlucahoc. A contuous monitoring is being conducted.			
Brgy. Manlucahoc		Landslide (Rain-Induced)	28 October 2022		As of 28 October 2022, There were a total of 3 incidents of landslide/soil erosion occurred on October 26, 27 and 28, 2022 respectively at the following location: Maricalum Mining Corporation, Brgy San Jose, Santo Niño, Brgy Manlucahoc, and Santo Niño, Brgy Manlucahoc. A contuous monitoring is being conducted.			
Bago	1							
Brgy. Ilijan		Landslide (Rain-Induced)	28 October 2022	10:00 am	Landslide in Purok Manokan, Barangay Ilijan, Bago City broughtabout by the heavy rains. Landslide Coordinates (10°25'40.48' N, 123°04'31.07'E).			
<b>CAPIZ</b>	166							
Cuartero	8							
Brgy. Angub		Flooded Areas	27 October 2022		flooded ricefields and road going to Dumalag		Not passable to all types of vehicles	Flooded
Brgy. Pob. Ilaya		Flooded Areas	27 October 2022		Sitio Guwaguwahon, Brgy. Pob. Ilaya flooded ricefields, households		National highway road passable to all types of vehicles	Flooded
Brgy. Nagba		Flooded Areas	27 October 2022		flooded ricefields and households			Flooded

REGION   PROVINCE   CITY/ MUNICIPALITY   BARANGAY		TYPE OF INCIDENT	DATE OF OCCURENCE	TIME OF OCCURENCE	DESCRIPTION	ACTIONS TAKEN	REMARKS	STATUS (for flooded areas)
Brgy. Bitoon Ilawod		Flooded Areas	27 October 2022		flooded ricefields,households		National highway passable to all types of vehicles	Flooded
Brgy, Poblacion Takas		Flooded Areas	28 October 2022		flooded ricefields and households			Flooded
Brgy. Biton Illaya		Flooded Areas	29 October 2022		Guwaguwahon and Sitio Lemon flooded ricefields, households and national highway road		Passable to all types of vehicles	Flooded
Brgy. Malagab-i		Flooded Areas	28 October 2022		Flooded ricefields, households		Road passable to all types of vehicles	Flooded
Brgy. Poblacion Illaya		Flooded Areas	29 October 2022		flooded ricefields and households			Flooded
Dumalag	9							
Brgy. Sto. Angel		Flooded Areas	27 October 2022		flooded residential, agricultural at Sitio Mait and Purok 6		Road going to Mait bridge NOT passable to all types of vehicles	Flooded
Brgy. Concepcion		Flooded Areas	27 October 2022		(Sitio Taguisan) flooded residential and agricultural areas			Flooded
Brgy. Sta. Teresa		Flooded Areas	27 October 2022		Sitio Balud flooded residential and agricultural areas			Flooded
Brgy. Sto. Nino		Flooded Areas	27 October 2022		(Purok 1;4;5;6;7) flooded residential and agricultural areas			Flooded
Brgy. Dolores		Flooded Areas	27 October 2022		(Sitio Malitbog, Mariit, Suhot) flooded residential and agricultural areas			Flooded
Brgy. Poblacion		Flooded Areas	27 October 2022		(Sitio Kalye 3, Talisay) flooded residential areas			Flooded
Brgy. San Jose		Flooded Areas	27 October 2022		(Purok 2;4) flooded residential and agricultural areas			Flooded
Brgy. Sta. Cruz		Flooded Areas	27 October 2022		(Purok 3;4;5) flooded agricultural areas			Flooded
Brgy. San Roque		Flooded Areas	27 October 2022		(Proper) flooded agricultural areas			Flooded
Sigma	16							
Barangay Bangonbangon		Flooded Areas	27 October 2022		flooded households		Roads NOT passable to all types of vehicles	Flooded
Barangay Pagbunitan		Flooded Areas	27 October 2022		Sitio Vito - flooded households		Roads NOT passable to all types of vehicles	Flooded

REGION   PROVINCE   CITY/ MUNICIPALITY   BARANGAY		TYPE OF INCIDENT	DATE OF OCCURENCE	TIME OF OCCURENCE	DESCRIPTION	ACTIONS TAKEN	REMARKS	STATUS (for flooded areas)
Brgy. Pob. Norte		Flooded Areas	27 October 2022		Sitio Sugod and Sitio Sunshine - flooded households		Roads NOT passable to all types of vehicles	Flooded
Brgy. Dayhagon		Flooded Areas	28 October 2022		flooded households		Roads NOT passable to all types of vehicles	Flooded
Brgy. Mangoso		Flooded Areas	28 October 2022		flooded households		Sitio Nasunogan roads not passable to all types of vehicles	Flooded
Brgy. Capuyhan		Flooded Areas	28 October 2022		flooded households			Flooded
Brgy. Cogon		Flooded Areas	28 October 2022		flooded households		Roads NOT passable to all types of vehicles	Flooded
Brgy. Tawog		Flooded Areas	28 October 2022		flooded households			Flooded
Brgy. Guintas		Flooded Areas	28 October 2022		flooded households			Flooded
Brgy, Balucuan		Flooded Areas	28 October 2022		flooded households			Flooded
Brgy. Oyong		Flooded Areas	28 October 2022		flooded households			Flooded
Brgy. Pob. Sur		Flooded Areas	28 October 2022		flooded households			Flooded
Brgy. Mansacul		Flooded Areas	28 October 2022		flooded ricefields			Flooded
Brgy. Amaga		Flooded Areas	28 October 2022		flooded ricefields			Flooded
Brgy. Acbo		Flooded Areas	28 October 2022		flooded ricefields			Flooded
Brgy. Mianay		Flooded Areas	29 October 2022		flooded ricefields			Flooded
Jamindan	17							
Brgy. Caridad		Flooded Areas	29 October 2022		flooded ricefields and roads		Passable to all types of vehicles	Subsided
Brgy. Fe		Flooded Areas	29 October 2022		flooded rice fields, households and roads at Esperanza Boundary		Roads at Esperanza Boundary passable to all types of vehicles	Subsided
Brgy. Guintas		Flooded Areas	29 October 2022		flooded road		Passable to all types of vehicles	Subsided
Brgy. Poblacion (Magsaysay St)		Flooded Areas	29 October 2022					Subsided
Brgy. Esperanza		Flooded Areas	29 October 2022		flooded ricefields and households			Subsided
Brgy. Pangabat		Flooded Areas	29 October 2022		flooded ricefields and roads		Roads passable to all types of vehicles	Subsided
Brgy. Sto. Rosario		Flooded Areas	29 October 2022		flooded ricefields and households			Subsided
Brgy. Agcagay		Flooded Areas	29 October 2022		flooded road		Passable to all types of vehicles	Subsided
Brgy. Pangabuan		Flooded Areas	29 October 2022		ricefields and roads		Passable to light vehicles	Subsided
Brgy. Jagnaya		Flooded Areas	29 October 2022		ricefields and roads		Passable to all types of vehicles	Subsided

REGION   PROVINCE   CITY/ MUNICIPALITY   BARANGAY		TYPE OF INCIDENT	DATE OF OCCURENCE	TIME OF OCCURENCE	DESCRIPTION	ACTIONS TAKEN	REMARKS	STATUS (for flooded areas)
Brgy. Lapaz		Flooded Areas	29 October 2022		flooded ricefields			Subsided
Brgy. Masgrau		Flooded Areas	29 October 2022		flooded ricefields			Subsided
Brgy. Agambulong		Flooded Areas	29 October 2022		part of Sitio Palagtingan are flooded			Subsided
Brgy. Milan		Flooded Areas	29 October 2022		Flooded roads in Sitiio Kalipawa Ilaya and Sitio Ilawod		Passable to all types of vehicles	Subsided
Brgy. San Jose		Flooded Areas	29 October 2022		flooded roads in Sitio Nahalong		Passable to all types of vehicles	Subsided
Brgy. Bayebaye		Flooded Areas	29 October 2022		Flooded households, ricefields and roads			Subsided
Brgy. Linambasan		Flooded Areas	29 October 2022		Flooded households and ricefields			Subsided
Mambusao	21							
Brgy. Bitsihan, Tumulalud		Flooded Areas	27 October 2022		flooded ricefields, households and roads at Neck Level		Roads are now passable to all types of vehicles	Flooded
Brgy. Manibad		Flooded Areas	27 October 2022		Sitio Napo/Kapul-an flooded ricefields, households and roads at knee level		Passable to all types of vehicles	Flooded
Brgy. Pob Proper		Flooded Areas	27 October 2022		flooded streets and roads		Passable to all types of vehicles	Flooded
Brgy. Poblacion Tabuc		Flooded Areas	27 October 2022		Katamnan and Sitio Kamot - flooded ricefields, households and roads above knee level		Passable to all types of vehicles	Flooded
Brgy. Bato-Bato		Flooded Areas	27 October 2022		flooded ricefields, household and roads		Passable to all types of vehicles	Flooded
Brgy. Tugas		Flooded Areas	27 October 2022		flooded ricefields, household and roads		Not passable to all types of vehicles	Flooded
Brgy. Batiano		Flooded Areas	28 October 2022		flooded ricefields and households			Flooded
Brgy. Pangpang Norte		Flooded Areas	28 October 2022		flooded ricefields and households			Flooded
Brgy. Pangpang Sur		Flooded Areas	28 October 2022		flooded ricefields and households			Flooded
Brgy. Balat-an		Flooded Areas	28 October 2022		flooded ricefields and households			Flooded
Brgy. Najus-an		Flooded Areas	28 October 2022		flooded ricefields			Flooded
Brgy. Maralag		Flooded Areas	28 October 2022		flooded ricefields and households			Flooded

REGION   PROVINCE   CITY/ MUNICIPALITY   BARANGAY		TYPE OF INCIDENT	DATE OF OCCURENCE	TIME OF OCCURENCE	DESCRIPTION	ACTIONS TAKEN	REMARKS	STATUS (for flooded areas)
Brgy. Sinondojan		Flooded Areas	28 October 2022		flooded ricefields and households			Flooded
Brgy. Bergante		Flooded Areas	28 October 2022		flooded ricefields and households			Flooded
Brgy. Balit		Flooded Areas	28 October 2022		flooded ricefields and households			Flooded
Brgy. Bunga		Flooded Areas	28 October 2022		flooded ricefields and households			Flooded
Brgy. Libo-o		Flooded Areas	28 October 2022		flooded ricefields and households			Flooded
Brgy. Pinay		Flooded Areas	28 October 2022		flooded ricefields and households			Flooded
Brgy. Atiplo		Flooded Areas	29 October 2022		ricefields underwater			Flooded
Brgy. Caidquid		Flooded Areas	29 October 2022		ricefields underwater			Flooded
Brgy. Bula		Flooded Areas	29 October 2022		ricefields underwater			Flooded
Tapaz	15							
Brgy. San Nicolas		Flooded Areas	29 October 2022		flooded road at Agpili Bridge		Passable to all vehicle	Subsided
Brgy. Candelaria		Flooded Areas	29 October 2022		flooded road at Agpili Bridged		Passable to all vehicle	Subsided
Brgy. Initan		Flooded Areas	29 October 2022		flooded road at Sibaguan Bridged		Passable to all vehicle	Subsided
Brgy. Poblacion		Flooded Areas	29 October 2022		flooded residential area and ricefields			Subsided
Brgy. San Jose		Flooded Areas	29 October 2022		flooded residential area and ricefields			Subsided
Brgy. Roque		Flooded Areas	29 October 2022		flooded residential area and ricefields			Subsided
Brgy. Carida		Flooded Areas	29 October 2022		flooded residential area and ricefields			Subsided
Brgy. Salong		Flooded Areas	29 October 2022		flooded residential area and ricefields			Subsided
Brgy. Daan Banwa		Flooded Areas	29 October 2022		flooded residential area, ricefields, road at Malinao Bridged		Passable to all vehicles	Subsided
Brgy. San Julian		Flooded Areas	29 October 2022		flooded residential area and ricefields			Subsided
Brgy. San Antonio		Flooded Areas	29 October 2022		flooded residential area and ricefields			Subsided
Brgy. Garcia		Flooded Areas	29 October 2022		flooded area and agricultural area			Subsided
San Miguel Ilawod		Flooded Areas	29 October 2022		flooded area and agricultural area			Subsided



REGION   PROVINCE   CITY/ MUNICIPALITY   BARANGAY		TYPE OF INCIDENT	DATE OF OCCURENCE	TIME OF OCCURENCE	DESCRIPTION	ACTIONS TAKEN	REMARKS	STATUS (for flooded areas)
San Pedro		Flooded Areas	29 October 2022		flooded area and agricultural area			Subsided
Brgy. Taslan		Flooded Areas	29 October 2022					Subsided
Panay	20							
Brgy. Talasa		Flooded Areas	29 October 2022		Portion of Sitio Illaya - flooded ricefields			Subsided
Brgy. Agbalo		Flooded Areas	29 October 2022					Flooded
Brgy. Agbanban		Flooded Areas	29 October 2022					Flooded
Brgy. Anhawon		Flooded Areas	29 October 2022					Flooded
Brgy. Bago Chiquito		Flooded Areas	29 October 2022					Flooded
Brgy. Bago Grande		Flooded Areas	29 October 2022					Flooded
Brgy. Bahit Grande		Flooded Areas	29 October 2022					Flooded
Brgy, Bahit		Flooded Areas	29 October 2022					Flooded
Brgy, Binangig		Flooded Areas	29 October 2022					Flooded
Brgy. Binantuan		Flooded Areas	29 October 2022					Flooded
Brgy, Cabugao Oeste		Flooded Areas	29 October 2022					Flooded
Brgy, Calapawan		Flooded Areas	29 October 2022					Flooded
Brgy. Calitan		Flooded Areas	29 October 2022					Flooded
Brgy. Candual		Flooded Areas	29 October 2022					Flooded
Brgy. Cogon		Flooded Areas	29 October 2022					Flooded
Brgy. Daga		Flooded Areas	29 October 2022					Flooded
Brgy. Libon		Flooded Areas	29 October 2022					Flooded
Brgy. Linao		Flooded Areas	29 October 2022					Flooded
Brgy. Lus-onan		Flooded Areas	29 October 2022					Flooded
Brgy. Tico		Flooded Areas	29 October 2022					Flooded
Dumarao	17							
Brgy. Dangula		Flooded Areas	29 October 2022		flooded residential and agricultural areas			Subsided
Brgy. Ongol Ilawod		Flooded Areas	29 October 2022		flooded residential and ricefields			Flooded
Brgy. Gibato		Flooded Areas	29 October 2022		flooded residential and ricefields			Flooded
Brgy. Aglalana		Flooded Areas	29 October 2022		flooded residential and ricefields			Flooded
Brgy, Calapawan		Flooded Areas	29 October 2022		flooded residential and ricefields			Flooded
Brgy. Tamulalod		Flooded Areas	29 October 2022					Flooded

REGION   PROVINCE   CITY/ MUNICIPALITY   BARANGAY		TYPE OF INCIDENT	DATE OF OCCURENCE	TIME OF OCCURENCE	DESCRIPTION	ACTIONS TAKEN	REMARKS	STATUS (for flooded areas)
Brgy. Taslan		Flooded Areas	29 October 2022					Flooded
Brgy. Bungsuwan		Flooded Areas	29 October 2022					Flooded
Brgy. Condingle		Flooded Areas	29 October 2022					Flooded
Brgy. Alipaciawan		Flooded Areas	29 October 2022					Flooded
Brgy. Cubi		Flooded Areas	29 October 2022					Flooded
Brgy. Ongol Ilaya		Flooded Areas	29 October 2022					Flooded
Brgy. San Juan		Flooded Areas	29 October 2022					Flooded
Brgy. Dacuton		Flooded Areas	29 October 2022					Flooded
Brgy. Guinotos		Flooded Areas	29 October 2022					Flooded
Brgy. Astorga		Flooded Areas	29 October 2022					Flooded
Brgy. Pob. Ilaya		Flooded Areas	29 October 2022					Flooded
Maayon	8							
Brgy. Fernandez		Flooded Areas	28 October 2022		flooded residential, ricefields and roads		Not passable to light vehicles	Flooded
Brgy. Pob. Ilaya		Flooded Areas	29 October 2022					Flooded
Brgy. Pob. Tabuc		Flooded Areas	29 October 2022					Flooded
Brgy. Piña		Flooded Areas	29 October 2022					Flooded
Brgy. Batabat		Flooded Areas	29 October 2022					Flooded
Brgy. Quinat-uyan		Flooded Areas	29 October 2022					Flooded
Tapulang		Flooded Areas	29 October 2022					Flooded
Brgy. Quinabulonglan		Flooded Areas	29 October 2022					Flooded
Pontevedra	10							
Brgy. Guba		Flooded Areas	29 October 2022		flooded households and agricultural area			Flooded
Brgy. Ilawod		Flooded Areas	29 October 2022		flooded households and agricultural area			Flooded
Brgy. Tabuc		Flooded Areas	29 October 2022		flooded households and agricultural area			Flooded
Brgy. Tacas		Flooded Areas	29 October 2022		flooded households and agricultural area			Flooded
Brgy. Ilaya		Flooded Areas	29 October 2022		Sitio Pangpang and Sitio Uplok - flooded households and agricultural area			Flooded
Brgy. Agdalipe		Flooded Areas	29 October 2022		Sitio Kawa-kawa and Sitio Pondol			Flooded
Brgy, Malic		Flooded Areas	29 October 2022		Near Mt. Zion Cemetery			Flooded
Brgy. Tabuc		Flooded Areas	29 October 2022					Flooded

REGION   PROVINCE   CITY/ MUNICIPALITY   BARANGAY		TYPE OF INCIDENT	DATE OF OCCURENCE	TIME OF OCCURENCE	DESCRIPTION	ACTIONS TAKEN	REMARKS	STATUS (for flooded areas)
Brgy. Tacas		Flooded Areas	29 October 2022					Flooded
Brgy. Sublangon		Flooded Areas	29 October 2022					Flooded
Roxas City	12							
Brgy. Liong		Flooded Areas	29 October 2022		flooded ricefields			Flooded
Brgy. San Jose		Flooded Areas	29 October 2022		flooded ricefields			Flooded
Brgy. Bago		Flooded Areas	29 October 2022		Sitio Motto - flooded ricefields			Flooded
Brgy. Baybay		Flooded Areas	29 October 2022					Flooded
Brgy. Loctugan		Flooded Areas	29 October 2022		flooded ricefields			Flooded
Brgy. Bolo		Flooded Areas	29 October 2022		flooded ricefields			Flooded
Brgy. I		Flooded Areas	29 October 2022		Sitio 5, Ellieta St., Luna Novicio			Flooded
Brgy. Jumaguicjic		Flooded Areas	29 October 2022		Sitio Manamok - submerged in flood water			Flooded
Brgy. Milibili		Flooded Areas	29 October 2022		Sitio Pamongbongan, Crossing Pagutok			Flooded
Brgy. Dayao		Flooded Areas	29 October 2022		Sitio Suol, Purok 2, Pagutok			Flooded
Brgy. Tiza		Flooded Areas	29 October 2022		Calumdum, Graceville, Bangkiling			Flooded
Brgy. Punta Tabuc		Flooded Areas	29 October 2022		Narra Ext., Pahidaet, Hermano Blk. 3			Flooded
Pilar	4							
Brgy. Tabun-acan		Flooded Areas	29 October 2022					Flooded
Brgy. Yating		Flooded Areas	29 October 2022		flooded ricefields			Flooded
Brgy. San Fernando		Flooded Areas	29 October 2022					Flooded
Brgy. Monteflor		Flooded Areas	29 October 2022		Sitio Bagasungan			Flooded
Ivisan	9							
Brgy. Pob. Sur		Flooded Areas	29 October 2022		Purok 1			Flooded
Brgy. Malocloc Norte		Flooded Areas	29 October 2022		Sitio Sayuyan and Sitio Soong			Flooded
Brgy. Pob. Norte		Flooded Areas	29 October 2022		Front Ugas Residence			Flooded
Brgy, Malocloc Sur		Flooded Areas	29 October 2022		Sitio Bagaas and Sitio Almon			Flooded
Brgy. Agustin Navarra		Flooded Areas	29 October 2022		Sitio Ilaya			Flooded
Brgy. Ondoy		Flooded Areas	29 October 2022		Sitio Boulevard			Flooded
Brgy. Agmalobo		Flooded Areas	29 October 2022					Flooded
Brgy. Sta. Cruz		Flooded Areas	29 October 2022		Sitio Agpilipis			Flooded

REGION   PROVINCE   CITY/ MUNICIPALITY   BARANGAY		TYPE OF INCIDENT	DATE OF OCCURENCE	TIME OF OCCURENCE	DESCRIPTION	ACTIONS TAKEN	REMARKS	STATUS (for flooded areas)
Brgy. Balaring		Flooded Areas	29 October 2022					Flooded
<b>ANTIQUE</b>	25							
Tibiao	4							
Castillo		Landslide (Rain-Induced)	27 October 2022		An occurrence of the landslide was reported along Castillo Road, Tibiao	<ul style="list-style-type: none"> <li>• Currently, the BLGU is conducting clearing operations at the said affected road.</li> <li>• Access road is only passable to motorcycles.</li> <li>• Precautionary measures for the safety of the public especially commuters.</li> </ul>		
San Francisco Norte		Flooded Areas	27 October 2022		Floodings are experience along the National Roads of San Francisco Norte, San Francisco Sur and Sto. Rosario, Tibiao.	Commuters are advised to take extra precautions.		Flooded
Sto. Rosario		Flooded Areas	27 October 2022		Floodings are experienced along the National Roads of the following barangays.	<ul style="list-style-type: none"> <li>• Commuters are still advised to take extra precautions in traversing along the affected barangays.</li> <li>• The water level is still being monitored due to the occurrence of bad weather in the area.</li> </ul>		Flooded
San Francisco Sur		Flooded Areas	27 October 2022		Floodings are experienced along the National Roads of the following barangays.	<ul style="list-style-type: none"> <li>• Commuters are still advised to take extra precautions in traversing along the affected barangays.</li> <li>• The water level is still being monitored due to the occurrence of bad weather in the area.</li> </ul>		Flooded
Patnongon	1							
Carit-an		Flooded Areas	28 October 2022		The overflowing of water in the creek affected the residents living nearby.	<ul style="list-style-type: none"> <li>• BLGU and residents of the barangay have an ongoing clearing operation and de-clogging of the drainage system.</li> </ul>		Flooded
Sibalom	5							

REGION   PROVINCE   CITY/ MUNICIPALITY   BARANGAY		TYPE OF INCIDENT	DATE OF OCCURENCE	TIME OF OCCURENCE	DESCRIPTION	ACTIONS TAKEN	REMARKS	STATUS (for flooded areas)
Odiong		Flooded Areas	28 October 2022		Reports of an increase in water in some areas of the barangay.	• Twelve (12) persons was reportedly trapped and were rescued by the MDRRMO Sibalom responders in coordination with BLGU. Details of the report to follow • Pre-emptive evacuations were done to several families		Flooded
Tigbalua 1		Flooded Areas	28 October 2022		Increase in water level in the areas located near the creek	Validation is still ongoing		Flooded
Cubay Napultan		Flooded Areas	28 October 2022		Flooding in the area due to continuous downpour of rain	• Several families were evacuated. Still for validation		Flooded
District 2		Flooded Areas	28 October 2022		Flooding in the area due to continuous downpour of rain	• Several families were evacuated. Still for validation		Flooded
District 3		Flooded Areas	28 October 2022		Flooding in the area	• Several families were evacuated for safety. Still for validation.		Flooded
Hamtic	15							
Bongbongan 3		Flooded Areas	28 October 2022		Flooding in the river line	• No affected families reported. • Brgy. Officials and BDRRMC were advised to closely monitor the status of the area and to take precautionary measures to ensure safety of the people living nearby.		Flooded
Gov. EBJ		Flooded Areas	28 October 2022		A sudden rise in water level was reported in the area	• Brgy. Officials and BDRRMC were advised to closely monitor the status of the area and to take precautionary measures to ensure the safety of the people living nearby. No evacuees reported		Flooded
Brgy. Apdo		Flooded Areas	28 October 2022		A sudden rise in water level was reported in the area	• 2 families were evacuated. Still for validation.		Flooded
Calala		Flooded Areas	28 October 2022		Flooding in the area was reported	• Two (2) PWDs were reported trapped and were rescued by MDRRMO Hamtic.		Flooded

REGION   PROVINCE   CITY/ MUNICIPALITY   BARANGAY		TYPE OF INCIDENT	DATE OF OCCURENCE	TIME OF OCCURENCE	DESCRIPTION	ACTIONS TAKEN	REMARKS	STATUS (for flooded areas)
Pu-ao		Flooded Areas	28 October 2022		Overflowing of drainage	• Submerged 18 households • Families were evacuated were evacuated at brgy. Hall and brgy. Health Center.		Flooded
Calacja 2		Flooded Areas	28 October 2022		Flashflood	• Thirteen (13) families were evacuated at brgy. Hall and some to their nearest relative.		Flooded
Calacja 1		Flooded Areas	28 October 2022		• Families residing along the riverbanks were affected.	• Still for validation		Flooded
Guru-an		Flooded Areas	28 October 2022		Flooding	• Validation is still on-going		Flooded
Funda		Flooded Areas	28 October 2022		Flooding	• One (1) family were evacuated. • Still for validation		Flooded
Gen. Fullon		Flooded Areas	28 October 2022		Flooding	No casualty reported.		Flooded
Buhang		Flooded Areas	28 October 2022		Flooding	• Thirty (30) families were affected but not evacuated.		Flooded
Budbudan		Flooded Areas	28 October 2022		Flooding	• Four (4) families were evacuated at brgy. Hall. • One (1) family evacuated at their nearest relative.		Flooded
Bia-an		Flooded Areas	28 October 2022		Flooding	• Three (3) families were affected and evacuated to their nearest relative.		Flooded
Ingwan-Batangan		Flooded Areas	28 October 2022		Flooding	• Six (6) families evacuated to their nearest relatives.		Flooded
Piapi I		Fallen/uprooted tree	28 October 2022					
<b>REGION 7</b>	49							
<b>CEBU</b>	47							
Balamban	1							
Brgy. Gaas, Balamban		Landslide (Rain-Induced)	28 October 2022				Passable	
Carcar	3							
Carcar City Hall Creek, Pob. 3, Carcar City, Cebu		Flooded Areas	28 October 2022					
Valladolid-Perrelos, Carcar City, Cebu		Flooded Areas	28 October 2022					
Carcar City Hall Creek, Pob. 3, Carcar City, Cebu		Flooded Areas	28 October 2022					

REGION   PROVINCE   CITY/ MUNICIPALITY   BARANGAY		TYPE OF INCIDENT	DATE OF OCCURENCE	TIME OF OCCURENCE	DESCRIPTION	ACTIONS TAKEN	REMARKS	STATUS (for flooded areas)
Carmen	1							
Brgy. Luyang, Carmen, Cebu		Flooded Areas	28 October 2022					Subsided
Catmon	2							
Brgy. Basak, Catmon, Cebu		Flooded Areas	28 October 2022					Subsided
Brgy. Basak, Catmon, Cebu		Landslide (Rain-Induced)	28 October 2022				Minimal landslide	
Cebu City	21							
Sitio Luton, Brgy Binaliw		Landslide (Rain-Induced)	28 October 2022	06:50 am		Responded by Brgy Base Responders	Unpassable	
Sitio Campo, Brgy Binaliw		Landslide (Rain-Induced)	27 October 2022	05:17 pm		Responded by QRT and Installed Warning sign		
Sito Lower, Brgy Agsungot		Landslide (Rain-Induced)	27 October 2022	02:47 pm		Partially cleared by Brgy Base Responders		
Sito Sangi, Brgy Sinsin		Landslide (Rain-Induced)	28 October 2022				Unpassable	
Sitio Cabatbatan		Landslide (Rain-Induced)	27 October 2022	06:44 am		Resonded by Brgy Pamutan		
Sitio Lupa		Landslide (Rain-Induced)	26 October 2022	08:43 pm		Responded by Sapangdaku Fire Brigade		
Sito Masaba		Landslide (Rain-Induced)	26 October 2022	03:28 pm		Responded by EMS and Team Foxtrot		
Sitio Proper Pamutan, Brgy Pamutan		Landslide (Rain-Induced)	26 October 2022	02:53 pm		Responded by Pamutan Responders		
Sitio Langub, Brgy Buhisan		Landslide (Rain-Induced)	26 October 2022	01:53 pm		Responded by QRT and CTT		
Sitio Mahiga, Brgy Banilad		Landslide (Rain-Induced)	26 October 2022	12:26 pm		Responded by QRT Delta 241 Team		
Sitio Tabok , Brgy Pit-os, Cebu City		Flooded Areas	28 October 2022					
Sitio Tigbao, Brgy. Talamban, Cebu City		Flooded Areas	28 October 2022					
Sitio Nasipit, Brgy. Talamban, Cebu City		Flooded Areas	28 October 2022					
P. Nellas St., Pob. 3, Carcar City, Cebu		Flooded Areas	28 October 2022					
Proper Sirao, Brgy. Sirao		Landslide (Rain-Induced)	28 October 2022	07:06 am		Responded by Brgy. Base Responders	Unpassable	
Tawagan 1, Brgy. Sirao		Landslide (Rain-Induced)	28 October 2022	07:45 am		Responded by Brgy. Base Responders		
Sitio Lupa, Brgy. Sapangdaku		Landslide (Rain-Induced)	28 October 2022	09:30 am		Responded by Brgy. Base Responders		
Sitio Cadahuan, Brgy. Talamban		Landslide (Rain-Induced)	28 October 2022	11:24 am		Responded by Brgy. Base Responders		

REGION   PROVINCE   CITY/ MUNICIPALITY   BARANGAY		TYPE OF INCIDENT	DATE OF OCCURENCE	TIME OF OCCURENCE	DESCRIPTION	ACTIONS TAKEN	REMARKS	STATUS (for flooded areas)
Sitio Lower Lamakan, Brgy. Pung-ol Sibugay		Landslide (Rain-Induced)	28 October 2022	12:04 pm		Responded by Brgy. Base Responders		
Sitio Cabulihan and Sitio Bangkal, Brgy. Guba		Landslide (Rain-Induced)	28 October 2022	12:28 pm		Responded by Brgy. Base Responders		
Sitio Lower Camparang, Brgy. Kalunasan		Landslide (Rain-Induced)	28 October 2022	01:41 pm		Responded by Brgy. Base Responders	Passable	
Consolacion	3							
Brgy. Cansagan, Consolacion, Cebu		Flooded Areas	28 October 2022					
Brgy. Pitogo, Consolacion, Cebu		Flooded Areas	28 October 2022					
Brgy. Nangka, Consolacion Cebu		Flooded Areas	28 October 2022					
Lapu-lapu (Opon)	1							
Brgy. Basak, Lapu-lapu City		Flooded Areas	28 October 2022					Subsided
Mandaue City	6							
UCLM		Flooded Areas	26 October 2022	03:00 pm			With ankle-deep water level.	Subsided
Tipolo Star Oil		Flooded Areas	26 October 2022	03:00 pm			Knee Deep Level flooding	Subsided
A.S. Fortuna Shell, Banilad		Flooded Areas	26 October 2022	03:00 pm				Subsided
Albano St., Subangdaku		Flooded Areas	26 October 2022	03:00 pm				Subsided
Innodata, Subangdaku		Flooded Areas	26 October 2022	03:00 pm			Knee Deep Level flooding	Subsided
Marcelo Fernan Bridge		Flooded Areas	26 October 2022	03:00 pm				Subsided
Minglanilla	5							
Brgy. Tungkil, Minglanilla, Cebu		Flooded Areas	28 October 2022					Subsided
Brgy. Calajaon, Minglanilla Cebu		Flooded Areas	28 October 2022					Subsided
Brgy. Tulay, Minglanilla, Cebu		Flooded Areas	28 October 2022					Subsided
Brgy. Tungkop, Minglanilla, Cebu		Flooded Areas	28 October 2022					Subsided
Brgy. Tunghaan, Minglanilla, Cebu		Flooded Areas	28 October 2022					Subsided
Sogod	2							
Sitio Laray, Brgy. Ibabao		Flooded Areas	28 October 2022	03:00 pm	Overflow of tributary creek/ waterway leading to Bangay River; waterway has flood control			
Sitio San Lorenzo, Brgy. Poblacion		Flooded Areas	28 October 2022	03:00 pm	Overflow of San Lorenzo River emptying out to Sogod Bay			
Sta Catalina	1							
Brgy. San Francisco, Sta. Catalina		Flooded Areas	28 October 2022					



REGION   PROVINCE   CITY/ MUNICIPALITY   BARANGAY		TYPE OF INCIDENT	DATE OF OCCURENCE	TIME OF OCCURENCE	DESCRIPTION	ACTIONS TAKEN	REMARKS	STATUS (for flooded areas)
Toledo City	1							
Sapangdaku, Cambang-ug, Toledo City		Flooded Areas	28 October 2022					
<b>NEGROS ORIENTAL</b>	<b>2</b>							
Guihulngan City	1							
Sitio Bucana, Sitio Larena, Sitio Bateria of Barangay Poblacion, Guihulngan		Flooded Areas	28 October 2022					Subsided
Sta Catalina	1							
Brgy. San Pedro, Sta. Catalina		Flooded Areas	28 October 2022					
<b>REGION 8</b>	<b>34</b>							
<b>SOUTHERN LEYTE</b>	<b>20</b>							
San Ricardo	2							
Camang		Landslide (Rain-Induced)	26 October 2022		Minor Landslide	DPWH conducted clearing operations.; Totally cleared as of 27 October 2022	As per MDRRMO San Ricardo, the landslide area was already cleared by DPWH as of 27 October 2022	
Esperanza		Landslide (Rain-Induced)	29 October 2022	09:36 am	Major Rock/Landslide, Provincial Road, damaging whole National Road		Alternate Route: Liloan (Pacific side of Panaon Island)	
Hinundayan	1							
Baculod		Landslide (Rain-Induced)	26 October 2022		Minor Landslide, National Road Network	- Coordinated with concerned offices and conducted clearing operations		
Limasawa	1							
Lugsungan		Landslide (Rain-Induced)	26 October 2022		Minor Landslide (retaining wall)	- Coordinated with concerned offices and conducted clearing operations	As per MDRRMO Limasawa, the landslide area was already cleared as of 27 October 2022	
Liloan	1							
Old Malangsa		Landslide (Rain-Induced)	26 October 2022		Minor Landslide covered half of the provincial road	Conducted clearing operations.	The provincial road was reported passable.	
Bontoc	3							
Malbago		Landslide (Rain-Induced)	28 October 2022		Minor Landslide, Provincial Road		Not passable for all 4-wheeled vehicles as of 0920AM, 28 October 2022	
Beniton		Flooded Areas	28 October 2022	09:20 am	Flooded road section due to continuous rains		As per PDRRMO Dao Bridge not passable	Flooded
Dao		Flooded Areas	28 October 2022	09:20 am	Flooded road section due to continuous rains		Dao Bridge not passable	Flooded

REGION   PROVINCE   CITY/ MUNICIPALITY   BARANGAY		TYPE OF INCIDENT	DATE OF OCCURENCE	TIME OF OCCURENCE	DESCRIPTION	ACTIONS TAKEN	REMARKS	STATUS (for flooded areas)
Maasin	9							
Tagpina		Flooded Areas	28 October 2022		Critical level around 7AM; slightly above normal as of 10AM		Purok Cadena de Amor flooding	Flooded
Combado		Flooded Areas	28 October 2022		Critical level around 7AM; slightly above normal as of 10AM 29 October		Purok Mangga flooding	Flooded
Manhilo		Flooded Areas	28 October 2022		Critical level around 7AM; slightly above normal as of 10AM 29 October			Flooded
Canturing		Flooded Areas	28 October 2022		Critical level around 7AM; slightly above normal as of 10AM 29 October 2022			Flooded
San Jose		Flooded Areas	28 October 2022		Critical level around 7AM; slightly above normal as of 10AM 29 October 2022			Flooded
San Rafael		Flooded Areas	28 October 2022		Critical level around 7AM; slightly above normal as of 10AM as of 10AM 29 October 2022			Flooded
Bato I		Landslide (Rain-Induced)	29 October 2022		Minor Landslide/ soil erosions		Totally cleared	
Lunas		Landslide (Rain-Induced)	29 October 2022		Minor Landslides/soil erosion at Sitio Cayanuhan		1 Lane Passable	
Nati		Landslide (Rain-Induced)	29 October 2022		Minor Landslides/soil erosion		1 Lane Passable	
Padre Burgos	2							
Dinahugan		Landslide (Rain-Induced)	29 October 2022		At Sitio Dakung-bato, Dinahugan National Road	DPWH and workers and Brgy officials are managing the area to keep it passable and free of debris to keep motorist safe		
Laca		Landslide (Rain-Induced)	29 October 2022		Provincial road incident	Managed by BDRRMC	Passable	
Macrohon	1							
Ilihan		Landslide (Rain-Induced)	29 October 2022		Landslide/Rockslide			
<b>NORTHERN SAMAR</b>	<b>5</b>							
Lapinig	1							

REGION   PROVINCE   CITY/ MUNICIPALITY   BARANGAY		TYPE OF INCIDENT	DATE OF OCCURENCE	TIME OF OCCURENCE	DESCRIPTION	ACTIONS TAKEN	REMARKS	STATUS (for flooded areas)
Lo-ok		Landslide (Rain-Induced)	29 October 2022		Landslide (San Policar pio-Arteche-Lapinig Road	on-going clearing operations	Passable to all types of vehicles as of 12:15PM of October 29, 2022	
Palapag	1							
Nipa		Landslide (Rain-Induced)	29 October 2022		Landslide (Pangpang-Palapag-Mapanas-Gamay-Lapinig Rd)	Deployed 1 Unit Backhoe; 1 unit pay loader 1 Pick-up Service vehicle (DPWH) ; on-going clearing operations	Passable to all types of vehicles as of 12:15PM of October 29, 2022; Passable to all types of vehicles as of 12:15PM of October 29, 2022	
Lavezares	1							
Libas		Roadslip	29 October 2022		Roadslip (Allen-Catarman Road K0697+(-147) -K0742+767)	Installed temporary barricade and caution tape to warn traveling motorist	Passable to all types of vehicles	
Lope de Vega	2							
Poblacion		Flooded Areas	29 October 2022		Flooding (Catarman-Calbayog Rd K0744+(-154) - K0781+751)	Continuous monitoring of flooded areas	Flooding has fully subsided; Passable to all types of vehicles as of 11:00AM of October 29, 2022	Subsided
Bayho		Flooded Areas	29 October 2022		Flooding (Catarman-Calbayog Rd K0744+(-154) - K0781+751)	Continuous monitoring of flooded area	Passable to all types of vehicles as of 11:00AM of October 29, 2022	Subsided
<b>SAMAR</b>	2							
Calbayog	2							
Tarabucan		Flooded Areas	29 October 2022		flooding	Deployed Fieldmen for Traffic Control; Continuous monitoring of area	2 lanes not passable for Light Vehicle as of 6:58 AM of October 29, 2022; Passable as of 12:00NN of October 29, 2022	Flooded
Capacuhan		Flooded Areas	29 October 2022		flooding	Deployed Fieldmen for Traffic Control  Continuous monitoring of area	2 lanes not passable for Light Vehicle as of 6:58 AM of October 29, 2022  Passable as of 12:00NN of October 29, 2022	Flooded
<b>EASTERN SAMAR</b>	1							
Jipapad	1							

REGION   PROVINCE   CITY/ MUNICIPALITY   BARANGAY		TYPE OF INCIDENT	DATE OF OCCURENCE	TIME OF OCCURENCE	DESCRIPTION	ACTIONS TAKEN	REMARKS	STATUS (for flooded areas)
		Flooded Areas	29 October 2022	02:30 am	Flooding in the entire municipality and cracks along the road and Brgy. 4		Entrance and Exit of Jipapad going to poblacion proper is not passable with heavy trucks	Flooded
<b>LEYTE</b>	6							
Albuera	6							
		Flooded Areas	29 October 2022		Flood waters along the highway			Subsided
		Flooded Areas	29 October 2022		Water Level in rivers and creeks		Slightly receding with moderate turbulence	Receding
	Sitio Soob	Landslide (Rain-Induced)	29 October 2022				No families and structures directly affected	
	Poblacion	Landslide (Rain-Induced)	29 October 2022				No families and structures directly affected	
	Sitio Cawilan	Landslide (Rain-Induced)	29 October 2022				No families and structures directly affected	
	Damulaan	Landslide (Rain-Induced)					No families and structures directly affected	
<b>REGION 9</b>	9							
<b>ZAMBOANGA DEL NORTE</b>	9							
Siocon	6							
	JP Brilliamntes	Flooded Areas	27 October 2022	10:00 pm	Flooding			Subsided
	New Libutan	Flooded Areas	27 October 2022	10:00 pm				Subsided
	Poblacion	Flooded Areas	27 October 2022	10:00 pm				Subsided
	M. Francisco	Flooded Areas	27 October 2022	10:00 pm				Subsided
	Manao	Flooded Areas	27 October 2022	10:00 pm				Subsided
	Tagaytay	Flooded Areas	27 October 2022	10:00 pm				Subsided
	Sirawai							
	Balatacan	Flooded Areas						Subsided
	Sirawai Propper	Flooded Areas						Subsided
	San Vincente	Flooded Areas						Subsided
<b>REGION 12</b>	8							
<b>SULTAN KUDARAT</b>	3							
	Lebak							
		Flooded Areas	27 October 2022	07:00 pm				Flooded

REGION   PROVINCE   CITY/ MUNICIPALITY   BARANGAY		TYPE OF INCIDENT	DATE OF OCCURENCE	TIME OF OCCURENCE	DESCRIPTION	ACTIONS TAKEN	REMARKS	STATUS (for flooded areas)
Kalamansig	1							
		Flooded Areas	27 October 2022	07:30 pm				Flooded
Palimbang	1							
		Flooded Areas	27 October 2022	07:30 pm				Receding
<b>SOUTH COTABATO</b>	1							
Lake Sebu	1							
		Flooded Areas	27 October 2022	01:30 pm				Subsided
<b>COTABATO</b>	4							
Pigcawayan	1							
		Flooded Areas	27 October 2022	04:00 am				Flooded
Libungan	1							
		Flooded Areas	27 October 2022	04:00 am				Flooded
Alamada	1							
		Flooded Areas	28 October 2022	02:00 pm				Flooded
Midsayap	1							
		Flooded Areas	28 October 2022	03:00 am				Flooded
<b>CARAGA</b>	1							
<b>BUTUAN CITY</b>	1							
Butuan	1							
	3	Flooded Areas	24 October 2022	06:00 pm				Flooded
<b>BARMM</b>	22							
<b>COTABATO CITY</b>	1							
Cotabato City	1							
		Flooded Areas	28 October 2022		RH 2, 3, 4, 6, 7, 8, 9, 10, MBRH, and Bagua 2 were flooded. Brgy RH 6 requested rescue due to rising level of flood water.	BDRRMC Rescue Team on board in the area.		Flooded
<b>MAGUINDANAO</b>	19							
Upi	1							
		Flooded Areas	28 October 2022	03:28 am	Barangay Nuro, Upi is flooded. The Municipal Gymnasium which serves as EC of affected residents was also flooded.	Ongoing Search and Rescue Operations by Upi Municipal Police Station and BFP.  571B, PA were also deployed in the area.		Flooded

REGION   PROVINCE   CITY/ MUNICIPALITY   BARANGAY		TYPE OF INCIDENT	DATE OF OCCURENCE	TIME OF OCCURENCE	DESCRIPTION	ACTIONS TAKEN	REMARKS	STATUS (for flooded areas)
South Upi	1							
		Flooded Areas	27 October 2022	04:38 am	Increase of water level in the Semen, Rifao, and Tran rivers resulted the flooding of Barangay Kuya. Lanslide transpired in the National Highway in Sitio Kininan, Iking, Kulate, Binaton, and Darugao in Barangay Romongaob and Sitio Sta. Fe in Barangay Looy.			Flooded
Guindulungan	1							
		Flooded Areas	28 October 2022	04:14 am	Barangays Muslim, Kalumamis, Sampao, Multi, Lambayao, Ahan, Datalpandan, and Tambunan were reported flooded.  Flood levels continue to rise along the National Highway in the portion of Sitio Nes of Tambunan.			Flooded
Sultan Kudarat (Nuling)	1							
		Flooded Areas	28 October 2022		Barangays Tinago, Limbo, Pinarang, and Bulalo were reported flooded.			Flooded
Barira	1							
		Flooded Areas	28 October 2022	05:49 am	Barangay Gadung was reported flooded. One culvert was reported overflowed.			Flooded
Datu Odin Sinsuat (Dinaig)	1							

REGION   PROVINCE   CITY/ MUNICIPALITY   BARANGAY		TYPE OF INCIDENT	DATE OF OCCURENCE	TIME OF OCCURENCE	DESCRIPTION	ACTIONS TAKEN	REMARKS	STATUS (for flooded areas)
		Flooded Areas	28 October 2022	07:00 am	<p>Barangay Kurintem, Awang, Tanual, and Kusiong were flooded.</p> <p>Kurintem Bridge was reported not passable.</p> <p>Two (2) sources of water in Dimapatoy and Simuay were shutdown. The remaining functioning pumping stations are in Tanuel (Spring), Macaguiling Pumping Station (deep well), Biniruan Bulk Water Supply and Rebuken Pumping Station</p> <p>There are reported casualties and damaged houses (Subject for verification)</p>	Ongoing validation and assessment.		Flooded
Datu Blah T. Sinsuat	2							
		Flooded Areas	28 October 2022		<p>a total of 13 Barangays were reported flooded in DBS,</p> <p>Tapian Bridge was reported collapsed.</p> <p>Reported six (6) dead and six (6) missing. Casualties (12)</p> <p>A total of 53 houses were totally damaged while 2 houses were partially damaged</p> <p>a total of 21 draft animals were reported drowned</p> <p>9 motorboats damaged</p> <p>2 single motor missing</p> <p>3 FUSO Canter totally damaged</p>	Ongoing validation and assessment		Flooded
		Landslide (Rain-Induced)	28 October 2022		A landslide incident was reported in the municipality of DBS.	Ongoing validation and assessment		

REGION   PROVINCE   CITY/ MUNICIPALITY   BARANGAY		TYPE OF INCIDENT	DATE OF OCCURENCE	TIME OF OCCURENCE	DESCRIPTION	ACTIONS TAKEN	REMARKS	STATUS (for flooded areas)
Sultan Sumagka (Talitay)	2							
		Flooded Areas	28 October 2022		Barangay Kilalan was reported flooded.  A total of 3 houses were carried away by flooding. Pulangi water has increased due to continuous rain.	Ongoing validation and assessment		Flooded
		Flooded Areas	28 October 2022		due to the heavy rainfall, water level in the tributaries overflowed to Brgys. Bintan, Kilalan, Pageda, Gadungan and some parts of Poblacion.			Flooded
Parang	1							
		Landslide (Rain-Induced)	28 October 2022		Purok San Antonio, Parang experienced landslide. Houses were damaged.	Ongoing validation and assessment		
Talayan	1							
		Flooded Areas	28 October 2022		Barangay Tambunan was reported flooded.	Ongoing validation and assessment		Flooded
Northern Kabuntalan	1							
		Flooded Areas	28 October 2022		The municipality of Northern Kabuntalan experienced flooding.	Ongoing validation and assessment		Flooded
Datu Hoffer Ampatuan	1							
		Flooded Areas	28 October 2022		The municipality of Datu Hoffer Ampatuan experienced flooding.	Ongoing validation and assessment		Flooded
Ampatuan	1							
		Flooded Areas	27 October 2022	10:00 pm	Heavy rains were experienced in the Municipality of Ampatuan			Flooded
Mamasapano	1							
		Flooded Areas	29 October 2022	01:00 pm	14 Barangays were affected by flooding.			Flooded
Shariff Aguak (Maganoy)	1							
		Flooded Areas	27 October 2022		9 Barangays were flooded due to heavy rainfall			Flooded
Shariff Saydona Mustapha	1							



REGION   PROVINCE   CITY/ MUNICIPALITY   BARANGAY		TYPE OF INCIDENT	DATE OF OCCURENCE	TIME OF OCCURENCE	DESCRIPTION	ACTIONS TAKEN	REMARKS	STATUS (for flooded areas)
		Flooded Areas	28 October 2022		the continuous heavy rainfall resulted in the overflowing of Liguasan Marsh and Rio Grande River, affecting the low-lying Baranggays and subsequent evacuation and/or isolation of their respective residents.			Flooded
Sultan sa Barongis (Lambayong)	1							
		Flooded Areas	28 October 2022		seven (7) Barangays of the Municipality has experienced flooding due to the prevailing weather system.			Flooded
<b>BASILAN</b>	1							
Maluso	1							
		Flooded Areas	28 October 2022		PDRRMO Basilan reported flooding in four (4) Barangays (North Gaunan, South Gaunan, Tubigan, and Shipyard Tabuk) in the Municipality of Maluso, Basilan Province.			Flooded
<b>SULU</b>	1							
Jolo	1							
		Flooded Areas	28 October 2022		PDRRMO Sulu reported flooding in five (5) Barangays (Asturias, Alat, Lower San Raymundo, Tulay and, Takut-Takut) in the Municipality of Jolo, Sulu Province. Affected population for further validation.			Flooded

**AFFECTED POPULATION as of (October 30, 2022 06:00)**

REGION   PROVINCE   CITY/ MUNICIPALITY   BARANGAY		NO. OF AFFECTED			No. of ECs		Inside Evacuation Centers				Outside Evacuation Centers				TOTAL SERVED (CURRENT)			
		Brgys.	Families	Persons	CUM	NOW	Families		Persons		Families		Persons		(Inside + Outside)			
							CUM	NOW	CUM	NOW	CUM	NOW	CUM	NOW	Families	Persons	Families	Persons
							CUM	NOW	CUM	NOW	CUM	NOW	CUM	NOW	CUM	NOW	CUM	NOW
<b>GRAND TOTAL</b>	492	2,445	277,383	932,077	2,231	2,125	49,013	44,847	180,903	168,453	89,367	88,348	199,825	196,293	138,098	132,913	379,915	363,933
<b>REGION 2</b>	18	44	701	2,432	25	25	420	420	1,405	1,405	88	88	337	337	508	508	1,742	1,742
<b>CAGAYAN</b>	2	2	6	14	1	1	5	5	13	13	0	0	0	0	5	5	13	13
Baggao	1	1	5	13	1	1	5	5	13	13	0	0	0	0	5	5	13	13
		1	5	13	1	1	5	5	13	13	0	0	0	0	5	5	13	13
Ballesteros	1	1	1	1	0	0	0	0	0	0	0	0	0	0	0	0	0	0
		1	1	1	0	0	0	0	0	0	0	0	0	0	0	0	0	0
<b>ISABELA</b>	10	28	548	1,926	20	20	394	394	1,325	1,325	49	49	182	182	443	443	1,507	1,507
Ilagan	1	7	152	574	3	3	48	48	163	163	4	4	11	11	52	52	174	174
		7	152	574	3	3	48	48	163	163	4	4	11	11	52	52	174	174
Benito Soliven	1	2	14	34	1	1	2	2	6	6	12	12	28	28	14	14	34	34
		2	14	34	1	1	2	2	6	6	12	12	28	28	14	14	34	34
San Mariano	1	2	17	65	1	1	16	16	59	59	1	1	6	6	17	17	65	65
		2	17	65	1	1	16	16	59	59	1	1	6	6	17	17	65	65
Alicia	1	3	67	213	1	1	47	47	121	121	15	15	73	73	62	62	194	194
		3	67	213	1	1	47	47	121	121	15	15	73	73	62	62	194	194
Cabatuan	1	3	99	326	3	3	99	99	326	326	0	0	0	0	99	99	326	326
		3	99	326	3	3	99	99	326	326	0	0	0	0	99	99	326	326
Ramon	1	3	9	41	1	1	2	2	12	12	7	7	29	29	9	9	41	41
		3	9	41	1	1	2	2	12	12	7	7	29	29	9	9	41	41
Aurora	1	2	99	335	2	2	99	99	335	335	0	0	0	0	99	99	335	335
		2	99	335	2	2	99	99	335	335	0	0	0	0	99	99	335	335
Luna	1	2	32	125	2	2	23	23	92	92	9	9	33	33	32	32	125	125
		2	32	125	2	2	23	23	92	92	9	9	33	33	32	32	125	125
San Guillermo	1	1	1	2	0	0	0	0	0	0	1	1	2	2	1	1	2	2
		1	1	2	0	0	0	0	0	0	1	1	2	2	1	1	2	2
San Isidro	1	3	58	211	6	6	58	58	211	211	0	0	0	0	58	58	211	211
		3	58	211	6	6	58	58	211	211	0	0	0	0	58	58	211	211
<b>NUEVA VIZCAYA</b>	4	9	41	160	2	2	5	5	14	14	36	36	146	146	41	41	160	160
Aritao	1	3	18	70	0	0	0	0	0	0	18	18	70	70	18	18	70	70
		3	18	70	0	0	0	0	0	0	18	18	70	70	18	18	70	70
Diadi	1	2	3	14	0	0	0	0	0	0	3	3	14	14	3	3	14	14

REGION   PROVINCE   CITY/ MUNICIPALITY   BARANGAY		NO. OF AFFECTED			No. of ECs		Inside Evacuation Centers				Outside Evacuation Centers				TOTAL SERVED (CURRENT)				
		Brgys.	Families	Persons	CUM	NOW	Families		Persons		Families		Persons		Families		Persons		
							CUM	NOW	CUM	NOW	CUM	NOW	CUM	NOW	CUM	NOW	CUM	NOW	
							(Inside + Outside)												
		2	3	14	0	0	0	0	0	0	0	3	3	14	14	3	3	14	14
Dupax del Norte	1	2	5	14	2	2	5	5	14	14	0	0	0	0	5	5	14	14	
		2	5	14	2	2	5	5	14	14	0	0	0	0	5	5	14	14	
Quezon	1	2	15	62	0	0	0	0	0	0	15	15	62	62	15	15	62	62	
		2	15	62	0	0	0	0	0	0	15	15	62	62	15	15	62	62	
<b>QUIRINO</b>	<b>2</b>	<b>5</b>	<b>106</b>	<b>332</b>	<b>2</b>	<b>2</b>	<b>16</b>	<b>16</b>	<b>53</b>	<b>53</b>	<b>3</b>	<b>3</b>	<b>9</b>	<b>9</b>	<b>19</b>	<b>19</b>	<b>62</b>	<b>62</b>	
Maddela	1	3	17	54	1	1	14	14	45	45	3	3	9	9	17	17	54	54	
		3	17	54	1	1	14	14	45	45	3	3	9	9	17	17	54	54	
Saguday	1	2	89	278	1	1	2	2	8	8	0	0	0	0	2	2	8	8	
		2	89	278	1	1	2	2	8	8	0	0	0	0	2	2	8	8	
<b>REGION 3</b>	<b>66</b>	<b>103</b>	<b>3,214</b>	<b>11,075</b>	<b>144</b>	<b>142</b>	<b>3,015</b>	<b>3,031</b>	<b>10,336</b>	<b>10,407</b>	<b>199</b>	<b>199</b>	<b>739</b>	<b>739</b>	<b>3,214</b>	<b>3,230</b>	<b>11,075</b>	<b>11,146</b>	
<b>AURORA</b>	<b>16</b>	<b>44</b>	<b>1,647</b>	<b>5,571</b>	<b>75</b>	<b>75</b>	<b>1,448</b>	<b>1,448</b>	<b>4,832</b>	<b>4,832</b>	<b>199</b>	<b>199</b>	<b>739</b>	<b>739</b>	<b>1,647</b>	<b>1,647</b>	<b>5,571</b>	<b>5,571</b>	
BALER	2	9	171	581	14	14	171	171	581	581	0	0	0	0	171	171	581	581	
		0	0	0	0	0	0	0	0	0	0	0	0	0	0	0	0	0	
		9	171	581	14	14	171	171	581	581	0	0	0	0	171	171	581	581	
CASIGURAN	2	6	19	73	6	6	19	19	73	73	0	0	0	0	19	19	73	73	
		0	0	0	0	0	0	0	0	0	0	0	0	0	0	0	0	0	
		6	19	73	6	6	19	19	73	73	0	0	0	0	19	19	73	73	
DILASAG	2	3	172	559	4	4	22	22	62	62	150	150	497	497	172	172	559	559	
		0	0	0	0	0	0	0	0	0	0	0	0	0	0	0	0	0	
		3	172	559	4	4	22	22	62	62	150	150	497	497	172	172	559	559	
DINALUNGAN	2	1	18	62	3	3	18	18	62	62	0	0	0	0	18	18	62	62	
		0	0	0	0	0	0	0	0	0	0	0	0	0	0	0	0	0	
		1	18	62	3	3	18	18	62	62	0	0	0	0	18	18	62	62	
DINGALAN	2	9	897	3,070	19	19	863	863	2,885	2,885	34	34	185	185	897	897	3,070	3,070	
		0	0	0	0	0	0	0	0	0	0	0	0	0	0	0	0	0	
		9	897	3,070	19	19	863	863	2,885	2,885	34	34	185	185	897	897	3,070	3,070	
DIPACULAO	2	9	227	788	18	18	212	212	731	731	15	15	57	57	227	227	788	788	
		0	0	0	0	0	0	0	0	0	0	0	0	0	0	0	0	0	
		9	227	788	18	18	212	212	731	731	15	15	57	57	227	227	788	788	
MARIA AURORA	2	0	12	33	1	1	12	12	33	33	0	0	0	0	12	12	33	33	
		0	0	0	0	0	0	0	0	0	0	0	0	0	0	0	0	0	

REGION   PROVINCE   CITY/ MUNICIPALITY   BARANGAY		NO. OF AFFECTED			No. of ECs		Inside Evacuation Centers				Outside Evacuation Centers				TOTAL SERVED (CURRENT)			
		Brgys.	Families	Persons	CUM	NOW	Families		Persons		Families		Persons		Families		Persons	
							CUM	NOW	CUM	NOW	CUM	NOW	CUM	NOW	CUM	NOW	CUM	NOW
							(Inside + Outside)											
		0	12	33	1	1	12	12	33	33	0	0	0	0	12	12	33	33
SAN LUIS	2	7	131	405	10	10	131	131	405	405	0	0	0	0	131	131	405	405
		0	0	0	0	0	0	0	0	0	0	0	0	0	0	0	0	0
		7	131	405	10	10	131	131	405	405	0	0	0	0	131	131	405	405
<b>BATAAN</b>	<b>14</b>	<b>22</b>	<b>511</b>	<b>1,906</b>	<b>29</b>	<b>27</b>	<b>511</b>	<b>541</b>	<b>1,906</b>	<b>2,028</b>	<b>0</b>	<b>0</b>	<b>0</b>	<b>0</b>	<b>511</b>	<b>541</b>	<b>1,906</b>	<b>2,028</b>
BALANGA CITY	2	4	22	88	4	4	22	22	88	88	0	0	0	0	22	22	88	88
		0	0	0	0	0	0	0	0	0	0	0	0	0	0	0	0	0
		4	22	88	4	4	22	22	88	88	0	0	0	0	22	22	88	88
LIMAY	2	6	67	253	6	6	67	67	253	253	0	0	0	0	67	67	253	253
		0	0	0	0	0	0	0	0	0	0	0	0	0	0	0	0	0
		6	67	253	6	6	67	67	253	253	0	0	0	0	67	67	253	253
MARIVELES	2	4	52	164	5	5	52	52	164	164	0	0	0	0	52	52	164	164
		0	0	0	0	0	0	0	0	0	0	0	0	0	0	0	0	0
		4	52	164	5	5	52	52	164	164	0	0	0	0	52	52	164	164
ORANI	2	3	28	131	3	1	28	6	131	23	0	0	0	0	28	6	131	23
		0	0	0	0	0	0	0	0	0	0	0	0	0	0	0	0	0
		3	28	131	3	1	28	6	131	23	0	0	0	0	28	6	131	23
ORION	2	3	266	1,010	5	5	266	266	1,010	1,010	0	0	0	0	266	266	1,010	1,010
		0	0	0	0	0	0	0	0	0	0	0	0	0	0	0	0	0
		3	266	1,010	5	5	266	266	1,010	1,010	0	0	0	0	266	266	1,010	1,010
PILAR	2	2	15	40	2	2	15	15	40	40	0	0	0	0	15	15	40	40
		0	0	0	0	0	0	0	0	0	0	0	0	0	0	0	0	0
		2	15	40	2	2	15	15	40	40	0	0	0	0	15	15	40	40
SAMAL	2	0	61	220	4	4	61	113	220	450	0	0	0	0	61	113	220	450
		0	0	0	0	0	0	0	0	0	0	0	0	0	0	0	0	0
		0	61	220	4	4	61	113	220	450	0	0	0	0	61	113	220	450
<b>BULACAN</b>	<b>22</b>	<b>24</b>	<b>738</b>	<b>2,460</b>	<b>26</b>	<b>26</b>	<b>738</b>	<b>724</b>	<b>2,460</b>	<b>2,409</b>	<b>0</b>	<b>0</b>	<b>0</b>	<b>0</b>	<b>738</b>	<b>724</b>	<b>2,460</b>	<b>2,409</b>
ANGAT	2	3	73	292	3	3	73	73	292	292	0	0	0	0	73	73	292	292
		0	0	0	0	0	0	0	0	0	0	0	0	0	0	0	0	0
		3	73	292	3	3	73	73	292	292	0	0	0	0	73	73	292	292
BALIUAG	2	2	25	84	3	3	25	25	84	84	0	0	0	0	25	25	84	84
		0	0	0	0	0	0	0	0	0	0	0	0	0	0	0	0	0

REGION   PROVINCE   CITY/ MUNICIPALITY   BARANGAY		NO. OF AFFECTED			No. of ECs		Inside Evacuation Centers				Outside Evacuation Centers				TOTAL SERVED (CURRENT)			
		Brgys.	Families	Persons	CUM	NOW	Families		Persons		Families		Persons		Families		Persons	
							CUM	NOW	CUM	NOW	CUM	NOW	CUM	NOW	CUM	NOW	CUM	NOW
							(Inside + Outside)											
		2	25	84	3	3	25	25	84	84	0	0	0	0	25	25	84	84
BOCAUE	2	5	174	455	5	5	174	174	455	455	0	0	0	0	174	174	455	455
		0	0	0	0	0	0	0	0	0	0	0	0	0	0	0	0	0
		5	174	455	5	5	174	174	455	455	0	0	0	0	174	174	455	455
MALOLOS CITY	2	1	27	127	1	1	27	27	127	127	0	0	0	0	27	27	127	127
		0	0	0	0	0	0	0	0	0	0	0	0	0	0	0	0	0
		1	27	127	1	1	27	27	127	127	0	0	0	0	27	27	127	127
MARILAO	2	1	8	17	1	1	8	8	17	17	0	0	0	0	8	8	17	17
		0	0	0	0	0	0	0	0	0	0	0	0	0	0	0	0	0
		1	8	17	1	1	8	8	17	17	0	0	0	0	8	8	17	17
NORZAGARAY	2	2	88	342	2	2	88	88	342	342	0	0	0	0	88	88	342	342
		0	0	0	0	0	0	0	0	0	0	0	0	0	0	0	0	0
		2	88	342	2	2	88	88	342	342	0	0	0	0	88	88	342	342
OBANDO	2	6	192	541	7	7	192	192	541	541	0	0	0	0	192	192	541	541
		0	0	0	0	0	0	0	0	0	0	0	0	0	0	0	0	0
		6	192	541	7	7	192	192	541	541	0	0	0	0	192	192	541	541
SAN JOSE DEL MONTE	2	1	33	142	1	1	33	33	142	142	0	0	0	0	33	33	142	142
		0	0	0	0	0	0	0	0	0	0	0	0	0	0	0	0	0
		1	33	142	1	1	33	33	142	142	0	0	0	0	33	33	142	142
SAN MIGUEL	2	1	23	85	1	1	23	9	85	34	0	0	0	0	23	9	85	34
		0	0	0	0	0	0	0	0	0	0	0	0	0	0	0	0	0
		1	23	85	1	1	23	9	85	34	0	0	0	0	23	9	85	34
SAN RAFAEL	2	1	9	32	1	1	9	9	32	32	0	0	0	0	9	9	32	32
		0	0	0	0	0	0	0	0	0	0	0	0	0	0	0	0	0
		1	9	32	1	1	9	9	32	32	0	0	0	0	9	9	32	32
SANTA MARIA	2	1	86	343	1	1	86	86	343	343	0	0	0	0	86	86	343	343
		0	0	0	0	0	0	0	0	0	0	0	0	0	0	0	0	0
		1	86	343	1	1	86	86	343	343	0	0	0	0	86	86	343	343
<b>PAMPANGA</b>	<b>8</b>	<b>8</b>	<b>266</b>	<b>936</b>	<b>6</b>	<b>6</b>	<b>266</b>	<b>266</b>	<b>936</b>	<b>936</b>	<b>0</b>	<b>0</b>	<b>0</b>	<b>0</b>	<b>266</b>	<b>266</b>	<b>936</b>	<b>936</b>
ARAYAT	2	1	136	538	1	1	136	136	538	538	0	0	0	0	136	136	538	538
		0	0	0	0	0	0	0	0	0	0	0	0	0	0	0	0	0
		1	136	538	1	1	136	136	538	538	0	0	0	0	136	136	538	538

REGION   PROVINCE   CITY/ MUNICIPALITY   BARANGAY		NO. OF AFFECTED			No. of ECs		Inside Evacuation Centers				Outside Evacuation Centers				TOTAL SERVED (CURRENT)			
		Brgys.	Families	Persons	CUM	NOW	Families		Persons		Families		Persons		Families		Persons	
							CUM	NOW	CUM	NOW	CUM	NOW	CUM	NOW	CUM	NOW	CUM	NOW
(Inside + Outside)																		
LUBAO	2	3	86	232	1	1	86	86	232	232	0	0	0	0	86	86	232	232
		0	0	0	0	0	0	0	0	0	0	0	0	0	0	0	0	0
		3	86	232	1	1	86	86	232	232	0	0	0	0	86	86	232	232
MACABEBE	2	3	37	138	3	3	37	37	138	138	0	0	0	0	37	37	138	138
		0	0	0	0	0	0	0	0	0	0	0	0	0	0	0	0	0
		3	37	138	3	3	37	37	138	138	0	0	0	0	37	37	138	138
SASMUAN	2	1	7	28	1	1	7	7	28	28	0	0	0	0	7	7	28	28
		0	0	0	0	0	0	0	0	0	0	0	0	0	0	0	0	0
		1	7	28	1	1	7	7	28	28	0	0	0	0	7	7	28	28
ZAMBALES	6	5	52	202	8	8	52	52	202	202	0	0	0	0	52	52	202	202
BOTOLAN	2	1	4	13	1	1	4	4	13	13	0	0	0	0	4	4	13	13
		0	0	0	0	0	0	0	0	0	0	0	0	0	0	0	0	0
		1	4	13	1	1	4	4	13	13	0	0	0	0	4	4	13	13
CABANGAN	2	3	25	102	5	5	25	25	102	102	0	0	0	0	25	25	102	102
		0	0	0	0	0	0	0	0	0	0	0	0	0	0	0	0	0
		3	25	102	5	5	25	25	102	102	0	0	0	0	25	25	102	102
SUBIC	2	1	23	87	2	2	23	23	87	87	0	0	0	0	23	23	87	87
		0	0	0	0	0	0	0	0	0	0	0	0	0	0	0	0	0
		1	23	87	2	2	23	23	87	87	0	0	0	0	23	23	87	87
CALABARZON	4	211	6,691	23,381	282	282	4,461	4,461	14,794	14,794	2,230	2,230	8,515	8,515	6,691	6,691	23,309	23,309
LAGUNA	1	47	677	2,315	50	50	619	619	2,126	2,126	58	58	189	189	677	677	2,315	2,315
No breakdown	1	47	677	2,315	50	50	619	619	2,126	2,126	58	58	189	189	677	677	2,315	2,315
		47	677	2,315	50	50	619	619	2,126	2,126	58	58	189	189	677	677	2,315	2,315
BATANGAS	1	7	241	927	5	5	187	187	771	771	54	54	156	156	241	241	927	927
No breakdown	1	7	241	927	5	5	187	187	771	771	54	54	156	156	241	241	927	927
		7	241	927	5	5	187	187	771	771	54	54	156	156	241	241	927	927
RIZAL	1	3	40	166	3	3	40	40	166	166	0	0	0	0	40	40	166	166
No breakdown	1	3	40	166	3	3	40	40	166	166	0	0	0	0	40	40	166	166
		3	40	166	3	3	40	40	166	166	0	0	0	0	40	40	166	166
QUEZON	1	154	5,733	19,973	224	224	3,615	3,615	11,731	11,731	2,118	2,118	8,170	8,170	5,733	5,733	19,901	19,901
No breakdown	1	154	5,733	19,973	224	224	3,615	3,615	11,731	11,731	2,118	2,118	8,170	8,170	5,733	5,733	19,901	19,901
		154	5,733	19,973	224	224	3,615	3,615	11,731	11,731	2,118	2,118	8,170	8,170	5,733	5,733	19,901	19,901

REGION   PROVINCE   CITY/ MUNICIPALITY   BARANGAY		NO. OF AFFECTED			No. of ECs		Inside Evacuation Centers				Outside Evacuation Centers				TOTAL SERVED (CURRENT)			
		Brgys.	Families	Persons	CUM	NOW	Families		Persons		Families		Persons		(Inside + Outside)			
							CUM	NOW	CUM	NOW	CUM	NOW	CUM	NOW	CUM	NOW	CUM	NOW
<b>MIMAROPA</b>	14	72	1,240	4,726	116	116	963	963	3,801	3,801	277	277	925	925	1,240	1,240	4,726	4,726
<b>MARINDUQUE</b>	4	24	494	2,034	67	67	416	416	1,742	1,742	78	78	292	292	494	494	2,034	2,034
Buenavista	1	8	101	398	6	6	39	39	149	149	62	62	249	249	101	101	398	398
		8	101	398	6	6	39	39	149	149	62	62	249	249	101	101	398	398
Gasan	1	3	240	1,182	15	15	240	240	1,182	1,182	0	0	0	0	240	240	1,182	1,182
		3	240	1,182	15	15	240	240	1,182	1,182	0	0	0	0	240	240	1,182	1,182
Mogpog	1	12	144	438	45	45	128	128	395	395	16	16	43	43	144	144	438	438
		12	144	438	45	45	128	128	395	395	16	16	43	43	144	144	438	438
Torrijos	1	1	9	16	1	1	9	9	16	16	0	0	0	0	9	9	16	16
		1	9	16	1	1	9	9	16	16	0	0	0	0	9	9	16	16
<b>ROMBLON</b>	8	40	675	2,412	38	38	480	480	1,794	1,794	195	195	618	618	675	675	2,412	2,412
San Agustin	1	1	21	105	1	1	21	21	105	105	0	0	0	0	21	21	105	105
		1	21	105	1	1	21	21	105	105	0	0	0	0	21	21	105	105
Cajidiocan	1	11	138	567	11	11	138	138	567	567	0	0	0	0	138	138	567	567
		11	138	567	11	11	138	138	567	567	0	0	0	0	138	138	567	567
Banton (Jones)	1	17	386	1,226	15	15	191	191	608	608	195	195	618	618	386	386	1,226	1,226
		17	386	1,226	15	15	191	191	608	608	195	195	618	618	386	386	1,226	1,226
Magdiwang	1	2	25	139	2	2	25	25	139	139	0	0	0	0	25	25	139	139
		2	25	139	2	2	25	25	139	139	0	0	0	0	25	25	139	139
Looc	1	1	15	70	1	1	15	15	70	70	0	0	0	0	15	15	70	70
		1	15	70	1	1	15	15	70	70	0	0	0	0	15	15	70	70
Calatrava	1	1	4	13	1	1	4	4	13	13	0	0	0	0	4	4	13	13
		1	4	13	1	1	4	4	13	13	0	0	0	0	4	4	13	13
Corcuera	1	6	57	149	6	6	57	57	149	149	0	0	0	0	57	57	149	149
		6	57	149	6	6	57	57	149	149	0	0	0	0	57	57	149	149
Romblon	1	1	29	143	1	1	29	29	143	143	0	0	0	0	29	29	143	143
		1	29	143	1	1	29	29	143	143	0	0	0	0	29	29	143	143
<b>ORIENTAL MINDORO</b>	2	8	71	280	11	11	67	67	265	265	4	4	15	15	71	71	280	280
Pinamalayan	1	7	58	212	8	8	54	54	197	197	4	4	15	15	58	58	212	212
		7	58	212	8	8	54	54	197	197	4	4	15	15	58	58	212	212
Victoria	1	1	13	68	3	3	13	13	68	68	0	0	0	0	13	13	68	68
		1	13	68	3	3	13	13	68	68	0	0	0	0	13	13	68	68

REGION   PROVINCE   CITY/ MUNICIPALITY   BARANGAY		NO. OF AFFECTED			No. of ECs		Inside Evacuation Centers				Outside Evacuation Centers				TOTAL SERVED (CURRENT)			
		Brgys.	Families	Persons	CUM	NOW	Families		Persons		Families		Persons		(Inside + Outside)			
							CUM	NOW	CUM	NOW	CUM	NOW	CUM	NOW	CUM	NOW	CUM	NOW
<b>REGION 5</b>	106	976	31,198	120,551	1,233	1,233	28,695	26,486	108,979	103,390	2,450	2,258	9,698	9,002	30,863	28,462	117,864	111,579
<b>ALBAY</b>	15	130	6,559	26,285	147	147	4,715	4,715	18,960	18,960	2,009	2,009	7,943	7,943	6,442	6,442	26,090	26,090
Camalig	1	6	414	1,487	2	2	118	118	401	401	296	296	1,086	1,086	414	414	1,487	1,487
		6	414	1,487	2	2	118	118	401	401	296	296	1,086	1,086	414	414	1,487	1,487
Bacacay	1	16	936	3,622	16	16	422	422	1,714	1,714	514	514	1,908	1,908	936	936	3,622	3,622
		16	936	3,622	16	16	422	422	1,714	1,714	514	514	1,908	1,908	936	936	3,622	3,622
Daraga	1	17	630	2,589	19	19	630	630	2,589	2,589	128	128	494	494	758	758	3,083	3,083
		17	630	2,589	19	19	630	630	2,589	2,589	128	128	494	494	758	758	3,083	3,083
Guinobatan	1	6	717	2,319	5	5	713	713	2,306	2,306	4	4	13	13	717	717	2,319	2,319
		6	717	2,319	5	5	713	713	2,306	2,306	4	4	13	13	717	717	2,319	2,319
Jovellar	1	5	22	78	3	3	22	22	78	78	0	0	0	0	0	0	0	0
		5	22	78	3	3	22	22	78	78	0	0	0	0	0	0	0	0
Legazpi City	1	6	1,047	4,983	11	11	398	398	2,252	2,252	649	649	2,731	2,731	1,047	1,047	4,983	4,983
		6	1,047	4,983	11	11	398	398	2,252	2,252	649	649	2,731	2,731	1,047	1,047	4,983	4,983
Libon	1	12	162	651	16	16	162	162	651	651	0	0	0	0	162	162	651	651
		12	162	651	16	16	162	162	651	651	0	0	0	0	162	162	651	651
Ligao City	1	17	280	1,041	24	24	280	280	1,041	1,041	0	0	0	0	280	280	1,041	1,041
		17	280	1,041	24	24	280	280	1,041	1,041	0	0	0	0	280	280	1,041	1,041
Malilipot	1	13	1,119	5,083	12	12	1,119	1,119	5,083	5,083	0	0	0	0	1,119	1,119	5,083	5,083
		13	1,119	5,083	12	12	1,119	1,119	5,083	5,083	0	0	0	0	1,119	1,119	5,083	5,083
Manito	1	4	125	307	3	3	125	125	307	307	0	0	0	0	125	125	307	307
		4	125	307	3	3	125	125	307	307	0	0	0	0	125	125	307	307
Oas	1	10	98	306	8	8	36	36	123	123	62	62	183	183	98	98	306	306
		10	98	306	8	8	36	36	123	123	62	62	183	183	98	98	306	306
Pioduran	1	5	223	611	7	7	223	223	611	611	37	37	124	124	0	0	0	0
		5	223	611	7	7	223	223	611	611	37	37	124	124	0	0	0	0
Rapu-Rapu	1	5	479	2,123	9	9	160	160	719	719	319	319	1,404	1,404	479	479	2,123	2,123
		5	479	2,123	9	9	160	160	719	719	319	319	1,404	1,404	479	479	2,123	2,123
Santo Domingo	1	2	62	210	2	2	62	62	210	210	0	0	0	0	62	62	210	210
		2	62	210	2	2	62	62	210	210	0	0	0	0	62	62	210	210
Tiwi	1	6	245	875	10	10	245	245	875	875	0	0	0	0	245	245	875	875
		6	245	875	10	10	245	245	875	875	0	0	0	0	245	245	875	875



REGION   PROVINCE   CITY/ MUNICIPALITY   BARANGAY		NO. OF AFFECTED			No. of ECs		Inside Evacuation Centers				Outside Evacuation Centers				TOTAL SERVED (CURRENT)			
							(Inside + Outside)											
		Brgys.	Families	Persons	CUM	NOW	Families		Persons		Families		Persons		Families		Persons	
							CUM	NOW	CUM	NOW	CUM	NOW	CUM	NOW	CUM	NOW	CUM	NOW
<b>CAMARINES NORTE</b>	11	51	936	3,456	64	64	797	797	2,898	2,898	137	137	536	536	934	934	3,434	3,434
Basud	1	7	198	758	9	9	170	170	641	641	28	28	116	116	198	198	757	757
		7	198	758	9	9	170	170	641	641	28	28	116	116	198	198	757	757
Capalonga	1	2	34	118	3	3	32	32	107	107	2	2	11	11	34	34	118	118
		2	34	118	3	3	32	32	107	107	2	2	11	11	34	34	118	118
Daet	1	6	71	248	8	8	69	69	239	239	2	2	9	9	71	71	248	248
		6	71	248	8	8	69	69	239	239	2	2	9	9	71	71	248	248
Jose Panganiban	1	3	27	100	2	2	17	17	66	66	10	10	34	34	27	27	100	100
		3	27	100	2	2	17	17	66	66	10	10	34	34	27	27	100	100
Labo	1	4	11	48	6	6	11	11	48	48	0	0	0	0	11	11	48	48
		4	11	48	6	6	11	11	48	48	0	0	0	0	11	11	48	48
Mercedes	1	9	192	685	15	15	139	139	467	467	51	51	218	218	190	190	685	685
		9	192	685	15	15	139	139	467	467	51	51	218	218	190	190	685	685
San Lorenzo Ruiz	1	5	46	169	5	5	46	46	169	169	0	0	0	0	46	46	169	169
		5	46	169	5	5	46	46	169	169	0	0	0	0	46	46	169	169
San Vicente	1	3	34	122	6	6	27	27	95	95	7	7	11	11	34	34	106	106
		3	34	122	6	6	27	27	95	95	7	7	11	11	34	34	106	106
Santa Elena	1	3	29	107	0	0	0	0	0	0	29	29	107	107	29	29	107	107
		3	29	107	0	0	0	0	0	0	29	29	107	107	29	29	107	107
Talisay	1	5	27	114	7	7	26	26	105	105	1	1	4	4	27	27	109	109
		5	27	114	7	7	26	26	105	105	1	1	4	4	27	27	109	109
Vinzons	1	4	267	987	3	3	260	260	961	961	7	7	26	26	267	267	987	987
		4	267	987	3	3	260	260	961	961	7	7	26	26	267	267	987	987
<b>CAMARINES SUR</b>	37	537	17,192	67,898	905	905	17,192	17,192	67,898	67,898	0	0	0	0	17,192	17,192	67,898	67,898
Baao	1	14	158	628	18	18	158	158	628	628	0	0	0	0	158	158	628	628
		14	158	628	18	18	158	158	628	628	0	0	0	0	158	158	628	628
Balatan	1	5	272	1,150	14	14	272	272	1,150	1,150	0	0	0	0	272	272	1,150	1,150
		5	272	1,150	14	14	272	272	1,150	1,150	0	0	0	0	272	272	1,150	1,150
Bato	1	14	310	1,310	27	27	310	310	1,310	1,310	0	0	0	0	310	310	1,310	1,310
		14	310	1,310	27	27	310	310	1,310	1,310	0	0	0	0	310	310	1,310	1,310
Bombon	1	7	215	628	18	18	215	215	628	628	0	0	0	0	215	215	628	628
		7	215	628	18	18	215	215	628	628	0	0	0	0	215	215	628	628

REGION   PROVINCE   CITY/ MUNICIPALITY   BARANGAY		NO. OF AFFECTED			No. of ECs		Inside Evacuation Centers				Outside Evacuation Centers				TOTAL SERVED (CURRENT)			
		Brgys.	Families	Persons	CUM	NOW	Families		Persons		Families		Persons		(Inside + Outside)			
							CUM	NOW	CUM	NOW	CUM	NOW	CUM	NOW	CUM	NOW	CUM	NOW
Buhi	1	11	373	1,292	15	15	373	373	1,292	1,292	0	0	0	0	373	373	1,292	1,292
		11	373	1,292	15	15	373	373	1,292	1,292	0	0	0	0	373	373	1,292	1,292
Bula	1	16	519	2,160	23	23	519	519	2,160	2,160	0	0	0	0	519	519	2,160	2,160
		16	519	2,160	23	23	519	519	2,160	2,160	0	0	0	0	519	519	2,160	2,160
Cabusao	1	7	606	2,186	26	26	606	606	2,186	2,186	0	0	0	0	606	606	2,186	2,186
		7	606	2,186	26	26	606	606	2,186	2,186	0	0	0	0	606	606	2,186	2,186
Calabanga	1	33	1,347	5,205	55	55	1,347	1,347	5,205	5,205	0	0	0	0	1,347	1,347	5,205	5,205
		33	1,347	5,205	55	55	1,347	1,347	5,205	5,205	0	0	0	0	1,347	1,347	5,205	5,205
Camaligan	1	12	208	860	18	18	208	208	860	860	0	0	0	0	208	208	860	860
		12	208	860	18	18	208	208	860	860	0	0	0	0	208	208	860	860
Canaman	1	21	785	2,928	48	48	785	785	2,928	2,928	0	0	0	0	785	785	2,928	2,928
		21	785	2,928	48	48	785	785	2,928	2,928	0	0	0	0	785	785	2,928	2,928
Caramoan	1	30	1,257	5,212	35	35	1,257	1,257	5,212	5,212	0	0	0	0	1,257	1,257	5,212	5,212
		30	1,257	5,212	35	35	1,257	1,257	5,212	5,212	0	0	0	0	1,257	1,257	5,212	5,212
Gainza	1	8	308	1,152	17	17	308	308	1,152	1,152	0	0	0	0	308	308	1,152	1,152
		8	308	1,152	17	17	308	308	1,152	1,152	0	0	0	0	308	308	1,152	1,152
Garchitorena	1	4	364	1,565	11	11	364	364	1,565	1,565	0	0	0	0	364	364	1,565	1,565
		4	364	1,565	11	11	364	364	1,565	1,565	0	0	0	0	364	364	1,565	1,565
Goa	1	31	828	3,216	64	64	828	828	3,216	3,216	0	0	0	0	828	828	3,216	3,216
		31	828	3,216	64	64	828	828	3,216	3,216	0	0	0	0	828	828	3,216	3,216
Del Gallego	1	2	92	406	3	3	92	92	406	406	0	0	0	0	92	92	406	406
		2	92	406	3	3	92	92	406	406	0	0	0	0	92	92	406	406
Iriga City	1	26	1,180	4,294	32	32	1,180	1,180	4,294	4,294	0	0	0	0	1,180	1,180	4,294	4,294
		26	1,180	4,294	32	32	1,180	1,180	4,294	4,294	0	0	0	0	1,180	1,180	4,294	4,294
Lagonoy	1	11	266	1,132	12	12	266	266	1,132	1,132	0	0	0	0	266	266	1,132	1,132
		11	266	1,132	12	12	266	266	1,132	1,132	0	0	0	0	266	266	1,132	1,132
Libmanan	1	24	525	2,214	31	31	525	525	2,214	2,214	0	0	0	0	525	525	2,214	2,214
		24	525	2,214	31	31	525	525	2,214	2,214	0	0	0	0	525	525	2,214	2,214
Lupi	1	15	147	512	28	28	147	147	512	512	0	0	0	0	147	147	512	512
		15	147	512	28	28	147	147	512	512	0	0	0	0	147	147	512	512
Magarao	1	14	436	1,697	17	17	436	436	1,697	1,697	0	0	0	0	436	436	1,697	1,697
		14	436	1,697	17	17	436	436	1,697	1,697	0	0	0	0	436	436	1,697	1,697

REGION   PROVINCE   CITY/ MUNICIPALITY   BARANGAY		NO. OF AFFECTED			No. of ECs		Inside Evacuation Centers				Outside Evacuation Centers				TOTAL SERVED (CURRENT)			
		Brgys.	Families	Persons	CUM	NOW	Families		Persons		Families		Persons		Families		Persons	
							CUM	NOW	CUM	NOW	CUM	NOW	CUM	NOW	CUM	NOW	CUM	NOW
		(Inside + Outside)																
Milaor	1	16	350	1,284	24	24	350	350	1,284	1,284	0	0	0	0	350	350	1,284	1,284
		16	350	1,284	24	24	350	350	1,284	1,284	0	0	0	0	350	350	1,284	1,284
Minalabac	1	7	433	1,913	10	10	433	433	1,913	1,913	0	0	0	0	433	433	1,913	1,913
		7	433	1,913	10	10	433	433	1,913	1,913	0	0	0	0	433	433	1,913	1,913
Nabua	1	20	165	639	21	21	165	165	639	639	0	0	0	0	165	165	639	639
		20	165	639	21	21	165	165	639	639	0	0	0	0	165	165	639	639
Ocampo	1	10	387	1,647	24	24	387	387	1,647	1,647	0	0	0	0	387	387	1,647	1,647
		10	387	1,647	24	24	387	387	1,647	1,647	0	0	0	0	387	387	1,647	1,647
Pamplona	1	16	537	2,300	37	37	537	537	2,300	2,300	0	0	0	0	537	537	2,300	2,300
		16	537	2,300	37	37	537	537	2,300	2,300	0	0	0	0	537	537	2,300	2,300
Pasacao	1	11	537	2,250	16	16	537	537	2,250	2,250	0	0	0	0	537	537	2,250	2,250
		11	537	2,250	16	16	537	537	2,250	2,250	0	0	0	0	537	537	2,250	2,250
Pili	1	10	270	1,079	20	20	270	270	1,079	1,079	0	0	0	0	270	270	1,079	1,079
		10	270	1,079	20	20	270	270	1,079	1,079	0	0	0	0	270	270	1,079	1,079
Presentacion	1	12	919	2,853	14	14	919	919	2,853	2,853	0	0	0	0	919	919	2,853	2,853
		12	919	2,853	14	14	919	919	2,853	2,853	0	0	0	0	919	919	2,853	2,853
Ragay	1	25	434	1,699	41	41	434	434	1,699	1,699	0	0	0	0	434	434	1,699	1,699
		25	434	1,699	41	41	434	434	1,699	1,699	0	0	0	0	434	434	1,699	1,699
Sag?ay	1	6	238	949	7	7	238	238	949	949	0	0	0	0	238	238	949	949
		6	238	949	7	7	238	238	949	949	0	0	0	0	238	238	949	949
San Fernando	1	7	142	607	8	8	142	142	607	607	0	0	0	0	142	142	607	607
		7	142	607	8	8	142	142	607	607	0	0	0	0	142	142	607	607
San Jose	1	21	366	1,583	41	41	366	366	1,583	1,583	0	0	0	0	366	366	1,583	1,583
		21	366	1,583	41	41	366	366	1,583	1,583	0	0	0	0	366	366	1,583	1,583
Sipocot	1	17	374	1,534	25	25	374	374	1,534	1,534	0	0	0	0	374	374	1,534	1,534
		17	374	1,534	25	25	374	374	1,534	1,534	0	0	0	0	374	374	1,534	1,534
Siruma	1	16	623	2,668	23	23	623	623	2,668	2,668	0	0	0	0	623	623	2,668	2,668
		16	623	2,668	23	23	623	623	2,668	2,668	0	0	0	0	623	623	2,668	2,668
Tigaon	1	19	288	1,196	40	40	288	288	1,196	1,196	0	0	0	0	288	288	1,196	1,196
		19	288	1,196	40	40	288	288	1,196	1,196	0	0	0	0	288	288	1,196	1,196
Tinambac	1	16	882	3,723	35	35	882	882	3,723	3,723	0	0	0	0	882	882	3,723	3,723
		16	882	3,723	35	35	882	882	3,723	3,723	0	0	0	0	882	882	3,723	3,723

REGION   PROVINCE   CITY/ MUNICIPALITY   BARANGAY		NO. OF AFFECTED			No. of ECs		Inside Evacuation Centers				Outside Evacuation Centers				TOTAL SERVED (CURRENT)			
		Brgys.	Families	Persons	CUM	NOW	Families		Persons		Families		Persons		Families		Persons	
							CUM	NOW	CUM	NOW	CUM	NOW	CUM	NOW	CUM	NOW	CUM	NOW
(Inside + Outside)																		
Naga	1	3	51	227	7	7	51	51	227	227	0	0	0	0	51	51	227	227
		3	51	227	7	7	51	51	227	227	0	0	0	0	51	51	227	227
<b>CATANDUANES</b>	<b>7</b>	<b>29</b>	<b>604</b>	<b>2,406</b>	<b>12</b>	<b>12</b>	<b>177</b>	<b>177</b>	<b>645</b>	<b>645</b>	<b>42</b>	<b>42</b>	<b>169</b>	<b>169</b>	<b>219</b>	<b>219</b>	<b>814</b>	<b>814</b>
Baras	1	9	109	385	5	5	96	96	326	326	13	13	59	59	109	109	385	385
		9	109	385	5	5	96	96	326	326	13	13	59	59	109	109	385	385
Bato	1	5	237	900	0	0	0	0	0	0	0	0	0	0	0	0	0	0
		5	237	900	0	0	0	0	0	0	0	0	0	0	0	0	0	0
Caramoran	1	2	44	194	1	1	16	16	87	87	28	28	107	107	44	44	194	194
		2	44	194	1	1	16	16	87	87	28	28	107	107	44	44	194	194
Gigmoto	1	4	148	692	0	0	0	0	0	0	0	0	0	0	0	0	0	0
		4	148	692	0	0	0	0	0	0	0	0	0	0	0	0	0	0
Pandan	1	3	13	29	2	2	13	13	29	29	0	0	0	0	13	13	29	29
		3	13	29	2	2	13	13	29	29	0	0	0	0	13	13	29	29
San Miguel	1	3	11	48	3	3	10	10	45	45	1	1	3	3	11	11	48	48
		3	11	48	3	3	10	10	45	45	1	1	3	3	11	11	48	48
Viga	1	3	42	158	1	1	42	42	158	158	0	0	0	0	42	42	158	158
		3	42	158	1	1	42	42	158	158	0	0	0	0	42	42	158	158
<b>MASBATE</b>	<b>21</b>	<b>110</b>	<b>3,422</b>	<b>12,722</b>	<b>105</b>	<b>105</b>	<b>3,339</b>	<b>3,123</b>	<b>12,409</b>	<b>11,481</b>	<b>70</b>	<b>70</b>	<b>354</b>	<b>354</b>	<b>3,409</b>	<b>3,193</b>	<b>12,763</b>	<b>11,835</b>
Aroroy	1	3	73	289	6	6	73	73	289	289	0	0	0	0	73	73	289	289
		3	73	289	6	6	73	73	289	289	0	0	0	0	73	73	289	289
Baleno	1	2	19	60	1	1	19	0	60	0	0	0	0	0	19	0	60	0
		2	19	60	1	1	19	0	60	0	0	0	0	0	19	0	60	0
Balud	1	6	49	166	5	5	49	49	166	166	0	0	0	0	49	49	166	166
		6	49	166	5	5	49	49	166	166	0	0	0	0	49	49	166	166
Batuan	1	3	19	71	4	4	19	0	71	0	0	0	0	0	19	0	71	0
		3	19	71	4	4	19	0	71	0	0	0	0	0	19	0	71	0
Cataingan	1	0	0	0	0	0	0	0	0	0	0	0	0	0	0	0	0	0
		0	0	0	0	0	0	0	0	0	0	0	0	0	0	0	0	0
Cawayan	1	1	9	36	1	1	9	9	36	36	0	0	0	0	9	9	36	36
		1	9	36	1	1	9	9	36	36	0	0	0	0	9	9	36	36
Claveria	1	5	74	306	5	5	74	74	306	306	9	9	48	48	83	83	354	354
		5	74	306	5	5	74	74	306	306	9	9	48	48	83	83	354	354

REGION   PROVINCE   CITY/ MUNICIPALITY   BARANGAY		NO. OF AFFECTED			No. of ECs		Inside Evacuation Centers				Outside Evacuation Centers				TOTAL SERVED (CURRENT)			
		Brgys.	Families	Persons	CUM	NOW	Families		Persons		Families		Persons		(Inside + Outside)			
							CUM	NOW	CUM	NOW	CUM	NOW	CUM	NOW	Families	Persons	Families	Persons
Dimasalang	1	0	0	0	0	0	0	0	0	0	0	0	0	0	0	0	0	0
		0	0	0	0	0	0	0	0	0	0	0	0	0	0	0	0	0
Esperanza	1	8	138	0	8	8	138	138	0	0	0	0	0	0	138	138	0	0
		8	138	0	8	8	138	138	0	0	0	0	0	0	138	138	0	0
Mandaon	1	0	0	0	0	0	0	0	0	0	0	0	0	0	0	0	0	0
		0	0	0	0	0	0	0	0	0	0	0	0	0	0	0	0	0
Masbate City	1	13	279	1,266	13	13	279	279	1,266	1,266	0	0	0	0	279	279	1,266	1,266
		13	279	1,266	13	13	279	279	1,266	1,266	0	0	0	0	279	279	1,266	1,266
Milagros	1	7	267	1,335	7	7	267	267	1,335	1,335	0	0	0	0	267	267	1,335	1,335
		7	267	1,335	7	7	267	267	1,335	1,335	0	0	0	0	267	267	1,335	1,335
Mobo	1	7	94	442	6	6	94	0	442	0	43	43	231	231	137	43	673	231
		7	94	442	6	6	94	0	442	0	43	43	231	231	137	43	673	231
Monreal	1	5	195	793	12	12	112	103	480	444	18	18	75	75	130	121	555	519
		5	195	793	12	12	112	103	480	444	18	18	75	75	130	121	555	519
Palanas	1	7	116	347	8	8	116	116	347	347	0	0	0	0	116	116	347	347
		7	116	347	8	8	116	116	347	347	0	0	0	0	116	116	347	347
Placer	1	15	40	200	0	0	40	40	200	200	0	0	0	0	40	40	200	200
		15	40	200	0	0	40	40	200	200	0	0	0	0	40	40	200	200
Pio V. Corpuz	1	5	186	592	6	6	186	186	592	592	0	0	0	0	186	186	592	592
		5	186	592	6	6	186	186	592	592	0	0	0	0	186	186	592	592
San Fernando	1	6	75	320	6	6	75	0	320	0	0	0	0	0	75	0	320	0
		6	75	320	6	6	75	0	320	0	0	0	0	0	75	0	320	0
San Jacinto	1	1	67	241	1	1	67	67	241	241	0	0	0	0	67	67	241	241
		1	67	241	1	1	67	67	241	241	0	0	0	0	67	67	241	241
San Pascual	1	10	1,701	6,167	10	10	1,701	1,701	6,167	6,167	0	0	0	0	1,701	1,701	6,167	6,167
		10	1,701	6,167	10	10	1,701	1,701	6,167	6,167	0	0	0	0	1,701	1,701	6,167	6,167
Uson	1	6	21	91	6	6	21	21	91	92	0	0	0	0	21	21	91	92
		6	21	91	6	6	21	21	91	92	0	0	0	0	21	21	91	92
<b>SORSOGON</b>	<b>15</b>	<b>119</b>	<b>2,485</b>	<b>7,784</b>	<b>0</b>	<b>0</b>	<b>2,475</b>	<b>482</b>	<b>6,169</b>	<b>1,508</b>	<b>192</b>	<b>0</b>	<b>696</b>	<b>0</b>	<b>2,667</b>	<b>482</b>	<b>6,865</b>	<b>1,508</b>
Magallanes	1	1	1	6	0	0	1	0	6	0	0	0	0	0	1	0	6	0
		1	1	6	0	0	1	0	6	0	0	0	0	0	1	0	6	0
Barcelona	1	8	61	184	0	0	61	0	184	0	58	0	194	0	119	0	378	0

REGION   PROVINCE   CITY/ MUNICIPALITY   BARANGAY		NO. OF AFFECTED			No. of ECs		Inside Evacuation Centers				Outside Evacuation Centers				TOTAL SERVED (CURRENT)					
		Brgys.	Families	Persons	CUM	NOW	Families		Persons		Families		Persons		(Inside + Outside)		Families		Persons	
							CUM	NOW	CUM	NOW	CUM	NOW	CUM	NOW	CUM	NOW	CUM	NOW	CUM	NOW
		8	61	184	0	0	61	0	184	0	58	0	194	0	119	0	378	0		
Irosin	1	4	31	124	0	0	31	31	124	124	0	0	0	0	31	31	124	124		
		4	31	124	0	0	31	31	124	124	0	0	0	0	31	31	124	124		
Bulusan	1	7	21	87	0	0	11	0	33	87	40	0	141	0	51	0	174	87		
		7	21	87	0	0	11	0	33	87	40	0	141	0	51	0	174	87		
Sta Magdalena	1	9	104	435	0	0	104	0	435	0	0	0	0	0	104	0	435	0		
		9	104	435	0	0	104	0	435	0	0	0	0	0	104	0	435	0		
Gubat	1	13	164	629	0	0	164	0	629	0	19	0	73	0	183	0	702	0		
		13	164	629	0	0	164	0	629	0	19	0	73	0	183	0	702	0		
Castilla	1	2	28	96	0	0	28	0	96	0	0	0	0	0	28	0	96	0		
		2	28	96	0	0	28	0	96	0	0	0	0	0	28	0	96	0		
Juban	1	13	346	944	0	0	346	346	944	944	0	0	0	0	346	346	944	944		
		13	346	944	0	0	346	346	944	944	0	0	0	0	346	346	944	944		
Donsol	1	4	101	429	0	0	101	0	429	0	0	0	0	0	101	0	429	0		
		4	101	429	0	0	101	0	429	0	0	0	0	0	101	0	429	0		
Pilar	1	2	23	33	0	0	23	0	33	0	0	0	0	0	23	0	33	0		
		2	23	33	0	0	23	0	33	0	0	0	0	0	23	0	33	0		
City of Sorsogon	1	24	467	1,676	0	0	467	0	1,676	0	75	0	288	0	542	0	1,964	0		
		24	467	1,676	0	0	467	0	1,676	0	75	0	288	0	542	0	1,964	0		
Casiguran	1	6	33	116	0	0	33	0	116	0	0	0	0	0	33	0	116	0		
		6	33	116	0	0	33	0	116	0	0	0	0	0	33	0	116	0		
Bulan	1	9	105	353	0	0	105	105	353	353	0	0	0	0	105	105	353	353		
		9	105	353	0	0	105	105	353	353	0	0	0	0	105	105	353	353		
Prieto Diaz	1	13	973	2,534	0	0	973	0	973	0	0	0	0	0	973	0	973	0		
		13	973	2,534	0	0	973	0	973	0	0	0	0	0	973	0	973	0		
Matnog	1	4	27	138	0	0	27	0	138	0	0	0	0	0	27	0	138	0		
		4	27	138	0	0	27	0	138	0	0	0	0	0	27	0	138	0		
<b>REGION 6</b>	<b>56</b>	<b>566</b>	<b>119,561</b>	<b>456,109</b>	<b>391</b>	<b>294</b>	<b>10,461</b>	<b>8,882</b>	<b>37,769</b>	<b>32,496</b>	<b>28,161</b>	<b>27,343</b>	<b>117,248</b>	<b>114,448</b>	<b>38,622</b>	<b>36,225</b>	<b>155,017</b>	<b>146,944</b>		
<b>AKLAN</b>	<b>7</b>	<b>80</b>	<b>24,619</b>	<b>84,490</b>	<b>54</b>	<b>47</b>	<b>2,054</b>	<b>1,875</b>	<b>6,778</b>	<b>6,302</b>	<b>6,757</b>	<b>6,757</b>	<b>20,667</b>	<b>20,667</b>	<b>8,811</b>	<b>8,632</b>	<b>27,445</b>	<b>26,969</b>		
Banga	1	2	12	45	1	1	2	2	10	10	10	10	35	35	12	12	45	45		
		2	12	45	1	1	2	2	10	10	10	10	35	35	12	12	45	45		
Kalibo	1	19	7,290	25,121	13	13	908	908	2,870	2,870	4,708	4,708	13,761	13,761	5,616	5,616	16,631	16,631		

REGION   PROVINCE   CITY/ MUNICIPALITY   BARANGAY		NO. OF AFFECTED			No. of ECs		Inside Evacuation Centers				Outside Evacuation Centers				TOTAL SERVED (CURRENT)			
		Brgys.	Families	Persons	CUM	NOW	Families		Persons		Families		Persons		Families		Persons	
							CUM	NOW	CUM	NOW	CUM	NOW	CUM	NOW	CUM	NOW	CUM	NOW
							(Inside + Outside)											
		19	7,290	25,121	13	13	908	908	2,870	2,870	4,708	4,708	13,761	13,761	5,616	5,616	16,631	16,631
Libacao	1	21	6,901	26,683	6	6	435	435	1,551	1,551	28	28	83	83	463	463	1,634	1,634
		21	6,901	26,683	6	6	435	435	1,551	1,551	28	28	83	83	463	463	1,634	1,634
Madalag	1	7	193	715	13	13	187	187	697	697	6	6	18	18	193	193	715	715
		7	193	715	13	13	187	187	697	697	6	6	18	18	193	193	715	715
New Washington	1	16	7,899	24,353	4	4	145	61	513	257	50	50	194	194	195	111	707	451
		16	7,899	24,353	4	4	145	61	513	257	50	50	194	194	195	111	707	451
Malinao	1	3	24	85	3	3	24	24	85	85	0	0	0	0	24	24	85	85
		3	24	85	3	3	24	24	85	85	0	0	0	0	24	24	85	85
Numancia	1	12	2,300	7,488	14	7	353	258	1,052	832	1,955	1,955	6,576	6,576	2,308	2,213	7,628	7,408
		12	2,300	7,488	14	7	353	258	1,052	832	1,955	1,955	6,576	6,576	2,308	2,213	7,628	7,408
<b>ANTIQUE</b>	<b>4</b>	<b>48</b>	<b>3,708</b>	<b>15,855</b>	<b>41</b>	<b>20</b>	<b>373</b>	<b>133</b>	<b>1,234</b>	<b>362</b>	<b>485</b>	<b>64</b>	<b>1,844</b>	<b>302</b>	<b>858</b>	<b>197</b>	<b>3,078</b>	<b>664</b>
Culasi	1	15	678	2,584	9	9	87	87	204	204	1	1	10	10	88	88	214	214
		15	678	2,584	9	9	87	87	204	204	1	1	10	10	88	88	214	214
San Jose de Buenavista	1	23	2,921	12,846	29	8	240	0	854	0	421	0	1,585	48	661	0	2,439	48
		23	2,921	12,846	29	8	240	0	854	0	421	0	1,585	48	661	0	2,439	48
Tobias Fornier (Dao)	1	8	67	267	1	1	4	4	18	0	63	63	249	244	67	67	267	244
		8	67	267	1	1	4	4	18	0	63	63	249	244	67	67	267	244
Valderrama	1	2	42	158	2	2	42	42	158	158	0	0	0	0	42	42	158	158
		2	42	158	2	2	42	42	158	158	0	0	0	0	42	42	158	158
<b>CAPIZ</b>	<b>16</b>	<b>186</b>	<b>54,230</b>	<b>207,568</b>	<b>103</b>	<b>101</b>	<b>2,186</b>	<b>1,775</b>	<b>7,576</b>	<b>6,118</b>	<b>15,827</b>	<b>15,821</b>	<b>77,364</b>	<b>77,336</b>	<b>18,013</b>	<b>17,596</b>	<b>84,940</b>	<b>83,454</b>
Maayon	1	4	6	21	4	4	6	6	21	21	0	0	0	0	6	6	21	21
		4	6	21	4	4	6	6	21	21	0	0	0	0	6	6	21	21
Panay	1	15	894	3,106	10	10	295	295	967	967	236	236	718	718	531	531	1,685	1,685
		15	894	3,106	10	10	295	295	967	967	236	236	718	718	531	531	1,685	1,685
Pilar	1	1	5	16	1	1	5	5	16	16	0	0	0	0	5	5	16	16
		1	5	16	1	1	5	5	16	16	0	0	0	0	5	5	16	16
Pontevedra	1	26	15,588	75,232	24	24	600	600	1,847	1,847	14,590	14,590	73,045	73,045	15,190	15,190	74,892	74,892
		26	15,588	75,232	24	24	600	600	1,847	1,847	14,590	14,590	73,045	73,045	15,190	15,190	74,892	74,892
President Roxas	1	6	120	539	6	4	105	103	478	470	0	0	0	0	105	103	478	470
		6	120	539	6	4	105	103	478	470	0	0	0	0	105	103	478	470
Roxas City	1	10	2,052	10,260	0	0	0	0	0	0	0	0	0	0	0	0	0	0

REGION   PROVINCE   CITY/ MUNICIPALITY   BARANGAY		NO. OF AFFECTED			No. of ECs		Inside Evacuation Centers				Outside Evacuation Centers				TOTAL SERVED (CURRENT)			
		Brgys.	Families	Persons	CUM	NOW	Families		Persons		Families		Persons		Families		Persons	
							CUM	NOW	CUM	NOW	CUM	NOW	CUM	NOW	CUM	NOW	CUM	NOW
							(Inside + Outside)											
		10	2,052	10,260	0	0	0	0	0	0	0	0	0	0	0	0	0	0
Cuartero	1	7	1,277	5,362	5	5	52	52	258	258	314	314	1,299	1,299	366	366	1,557	1,557
		7	1,277	5,362	5	5	52	52	258	258	314	314	1,299	1,299	366	366	1,557	1,557
Dao	1	6	228	777	7	7	95	95	304	304	133	133	473	473	228	228	777	777
		6	228	777	7	7	95	95	304	304	133	133	473	473	228	228	777	777
Dumalag	1	6	275	899	0	0	0	0	0	0	0	0	0	0	0	0	0	0
		6	275	899	0	0	0	0	0	0	0	0	0	0	0	0	0	0
Dumarao	1	33	14,302	51,441	26	26	327	324	1,079	1,076	319	319	979	979	646	643	2,058	2,055
		33	14,302	51,441	26	26	327	324	1,079	1,076	319	319	979	979	646	643	2,058	2,055
Ivisan	1	2	36	135	2	2	36	36	135	135	0	0	0	0	36	36	135	135
		2	36	135	2	2	36	36	135	135	0	0	0	0	36	36	135	135
Jamindan	1	4	92	320	1	1	21	21	65	65	53	53	165	165	74	74	230	230
		4	92	320	1	1	21	21	65	65	53	53	165	165	74	74	230	230
Mambusao	1	26	15,101	43,437	0	0	0	0	0	0	0	0	0	0	0	0	0	0
		26	15,101	43,437	0	0	0	0	0	0	0	0	0	0	0	0	0	0
Sapian	1	8	718	2,880	1	1	10	10	32	32	0	0	0	0	10	10	32	32
		8	718	2,880	1	1	10	10	32	32	0	0	0	0	10	10	32	32
Sigma	1	16	2,847	10,575	1	1	33	33	114	114	97	97	386	386	130	130	500	500
		16	2,847	10,575	1	1	33	33	114	114	97	97	386	386	130	130	500	500
Tapaz	1	16	689	2,568	15	15	601	195	2,260	813	85	79	299	271	686	274	2,559	1,084
		16	689	2,568	15	15	601	195	2,260	813	85	79	299	271	686	274	2,559	1,084
<b>ILOILO</b>	<b>18</b>	<b>187</b>	<b>30,892</b>	<b>121,367</b>	<b>138</b>	<b>75</b>	<b>3,701</b>	<b>2,952</b>	<b>13,221</b>	<b>10,807</b>	<b>4,411</b>	<b>4,020</b>	<b>14,378</b>	<b>13,148</b>	<b>8,112</b>	<b>6,972</b>	<b>27,599</b>	<b>23,955</b>
Leon	1	2	3	12	2	2	0	0	0	0	3	0	12	0	3	0	12	0
		2	3	12	2	2	0	0	0	0	3	0	12	0	3	0	12	0
Pavia	1	7	71	276	11	8	71	62	276	231	0	0	0	0	71	62	276	231
		7	71	276	11	8	71	62	276	231	0	0	0	0	71	62	276	231
San Miguel	1	8	238	1,078	8	8	238	238	1,078	1,078	0	0	0	0	238	238	1,078	1,078
		8	238	1,078	8	8	238	238	1,078	1,078	0	0	0	0	238	238	1,078	1,078
Zarraga	1	2	14	62	7	2	14	13	62	60	0	0	0	0	14	13	62	60
		2	14	62	7	2	14	13	62	60	0	0	0	0	14	13	62	60
Lambunao	1	4	55	207	0	0	36	0	127	0	19	0	80	0	55	0	207	0
		4	55	207	0	0	36	0	127	0	19	0	80	0	55	0	207	0



REGION   PROVINCE   CITY/ MUNICIPALITY   BARANGAY		NO. OF AFFECTED			No. of ECs		Inside Evacuation Centers				Outside Evacuation Centers				TOTAL SERVED (CURRENT)			
							(Inside + Outside)											
		Brgys.	Families	Persons	CUM	NOW	Families		Persons		Families		Persons		Families		Persons	
							CUM	NOW	CUM	NOW	CUM	NOW	CUM	NOW	CUM	NOW	CUM	NOW
Pototan	1	1	12	40	1	1	12	12	40	40	0	0	0	0	12	12	40	40
		1	12	40	1	1	12	12	40	40	0	0	0	0	12	12	40	40
Banate	1	18	5,021	20,565	31	0	102	0	203	0	0	0	0	0	102	0	203	0
		18	5,021	20,565	31	0	102	0	203	0	0	0	0	0	102	0	203	0
Barotac Nuevo	1	2	27	109	2	2	24	24	104	104	0	0	0	0	24	24	104	104
		2	27	109	2	2	24	24	104	104	0	0	0	0	24	24	104	104
Dingle	1	33	3,295	16,875	11	10	502	502	2,203	2,203	0	0	0	0	502	502	2,203	2,203
		33	3,295	16,875	11	10	502	502	2,203	2,203	0	0	0	0	502	502	2,203	2,203
Dumangas	1	1	276	1,356	1	1	9	9	36	36	0	0	0	0	9	9	36	36
		1	276	1,356	1	1	9	9	36	36	0	0	0	0	9	9	36	36
Passi	1	7	886	3,042	11	11	886	381	3,042	1,485	0	0	0	0	886	381	3,042	1,485
		7	886	3,042	11	11	886	381	3,042	1,485	0	0	0	0	886	381	3,042	1,485
San Enrique	1	18	616	1,919	15	7	147	51	542	195	369	0	1,138	0	516	51	1,680	195
		18	616	1,919	15	7	147	51	542	195	369	0	1,138	0	516	51	1,680	195
Balasan	1	12	301	1,048	9	9	226	226	812	812	75	75	236	236	301	301	1,048	1,048
		12	301	1,048	9	9	226	226	812	812	75	75	236	236	301	301	1,048	1,048
Batad	1	14	151	536	1	1	12	12	36	36	0	0	0	0	12	12	36	36
		14	151	536	1	1	12	12	36	36	0	0	0	0	12	12	36	36
Concepcion	1	5	85	319	2	2	68	68	262	129	0	0	0	0	68	68	262	129
		5	85	319	2	2	68	68	262	129	0	0	0	0	68	68	262	129
Estancia	1	25	14,529	55,130	2	2	90	90	302	302	0	0	0	0	90	90	302	302
		25	14,529	55,130	2	2	90	90	302	302	0	0	0	0	90	90	302	302
San Dionisio	1	20	5,146	18,214	15	0	1,100	1,100	3,529	3,529	3,945	3,945	12,912	12,912	5,045	5,045	16,441	16,441
		20	5,146	18,214	15	0	1,100	1,100	3,529	3,529	3,945	3,945	12,912	12,912	5,045	5,045	16,441	16,441
Sara	1	8	166	579	9	9	164	164	567	567	0	0	0	0	164	164	567	567
		8	166	579	9	9	164	164	567	567	0	0	0	0	164	164	567	567
<b>NEGROS OCCIDENTAL</b>	<b>11</b>	<b>65</b>	<b>6,112</b>	<b>26,829</b>	<b>55</b>	<b>51</b>	<b>2,147</b>	<b>2,147</b>	<b>8,960</b>	<b>8,907</b>	<b>681</b>	<b>681</b>	<b>2,995</b>	<b>2,995</b>	<b>2,828</b>	<b>2,828</b>	<b>11,955</b>	<b>11,902</b>
Calatrava	1	11	1,040	5,205	8	8	755	755	3,775	3,775	0	0	0	0	755	755	3,775	3,775
		11	1,040	5,205	8	8	755	755	3,775	3,775	0	0	0	0	755	755	3,775	3,775
San Carlos	1	8	816	3,237	8	8	340	340	1,386	1,386	3	3	11	11	343	343	1,397	1,397
		8	816	3,237	8	8	340	340	1,386	1,386	3	3	11	11	343	343	1,397	1,397
Toboso	1	5	48	207	2	2	36	36	25	25	4	4	20	20	40	40	45	45

REGION   PROVINCE   CITY/ MUNICIPALITY   BARANGAY		NO. OF AFFECTED			No. of ECs		Inside Evacuation Centers				Outside Evacuation Centers				TOTAL SERVED (CURRENT)			
		Brgys.	Families	Persons	CUM	NOW	Families		Persons		Families		Persons		Families		Persons	
							CUM	NOW	CUM	NOW	CUM	NOW	CUM	NOW	CUM	NOW	CUM	NOW
(Inside + Outside)																		
		5	48	207	2	2	36	36	25	25	4	4	20	20	40	40	45	45
Enrique B. Magalona (Saravia)	1	1	111	295	1	1	53	53	53	0	0	0	0	53	53	53	0	
		1	111	295	1	1	53	53	53	0	0	0	0	53	53	53	0	
Bago City	1	2	8	22	1	1	4	4	11	11	0	0	0	0	4	4	11	11
		2	8	22	1	1	4	4	11	11	0	0	0	0	4	4	11	11
Valladolid	1	9	2,589	11,651	0	0	0	0	0	0	580	580	2,610	2,610	580	580	2,610	2,610
		9	2,589	11,651	0	0	0	0	0	0	580	580	2,610	2,610	580	580	2,610	2,610
Cauayan	1	6	454	2,119	11	11	376	376	1,531	1,531	0	0	0	0	376	376	1,531	1,531
		6	454	2,119	11	11	376	376	1,531	1,531	0	0	0	0	376	376	1,531	1,531
Hinoba-an	1	8	624	2,234	15	15	508	508	1,858	1,858	94	94	354	354	602	602	2,212	2,212
		8	624	2,234	15	15	508	508	1,858	1,858	94	94	354	354	602	602	2,212	2,212
Kabankalan	1	7	94	361	2	1	0	0	0	0	0	0	0	0	0	0	0	0
		7	94	361	2	1	0	0	0	0	0	0	0	0	0	0	0	0
Sipalay	1	1	20	98	1	1	2	2	16	16	0	0	0	0	2	2	16	16
		1	20	98	1	1	2	2	16	16	0	0	0	0	2	2	16	16
Bacolod	1	7	308	1,400	6	3	73	73	305	305	0	0	0	0	73	73	305	305
		7	308	1,400	6	3	73	73	305	305	0	0	0	0	73	73	305	305
<b>REGION 7</b>	<b>12</b>	<b>18</b>	<b>405</b>	<b>1,699</b>	<b>19</b>	<b>13</b>	<b>453</b>	<b>102</b>	<b>1,804</b>	<b>321</b>	<b>6</b>	<b>6</b>	<b>39</b>	<b>39</b>	<b>459</b>	<b>108</b>	<b>1,843</b>	<b>360</b>
<b>CEBU</b>	<b>11</b>	<b>16</b>	<b>148</b>	<b>680</b>	<b>17</b>	<b>11</b>	<b>196</b>	<b>80</b>	<b>785</b>	<b>249</b>	<b>6</b>	<b>6</b>	<b>39</b>	<b>39</b>	<b>202</b>	<b>86</b>	<b>824</b>	<b>288</b>
Cebu City	1	1	5	16	1	1	5	5	16	16	0	0	0	0	5	5	16	16
		1	5	16	1	1	5	5	16	16	0	0	0	0	5	5	16	16
Consolacion	1	1	3	9	0	0	0	0	0	0	3	3	9	9	3	3	9	9
		1	3	9	0	0	0	0	0	0	3	3	9	9	3	3	9	9
Mandaue City	1	2	64	281	4	1	103	39	401	120	0	0	0	0	103	39	401	120
		2	64	281	4	1	103	39	401	120	0	0	0	0	103	39	401	120
Minglanilla	1	1	8	46	1	1	8	8	46	46	2	2	12	12	10	10	58	58
		1	8	46	1	1	8	8	46	46	2	2	12	12	10	10	58	58
Liloan	1	2	18	95	4	0	18	0	95	0	0	0	12	12	18	0	107	12
		2	18	95	4	0	18	0	95	0	0	0	12	12	18	0	107	12
Toledo City	1	2	12	44	1	0	11	0	38	0	1	1	6	6	12	1	44	6
		2	12	44	1	0	11	0	38	0	1	1	6	6	12	1	44	6
Balamban	1	1	10	81	1	1	10	0	81	0	0	0	0	0	10	0	81	0

REGION   PROVINCE   CITY/ MUNICIPALITY   BARANGAY		NO. OF AFFECTED			No. of ECs		Inside Evacuation Centers				Outside Evacuation Centers				TOTAL SERVED (CURRENT)			
		Brgys.	Families	Persons	CUM	NOW	Families		Persons		Families		Persons		Families		Persons	
							CUM	NOW	CUM	NOW	CUM	NOW	CUM	NOW	CUM	NOW	CUM	NOW
							(Inside + Outside)											
		1	10	81	1	1	10	0	81	0	0	0	0	0	10	0	81	0
Bantayan	1	1	1	4	1	4	1	1	4	4	0	0	0	0	1	1	4	4
		1	1	4	1	4	1	1	4	4	0	0	0	0	1	1	4	4
Asturias	1	1	1	7	1	1	1	1	7	1	0	0	0	0	1	1	7	1
		1	1	7	1	1	1	1	7	1	0	0	0	0	1	1	7	1
San Francisco	1	2	12	35	1	0	25	12	35	0	0	0	0	0	25	12	35	0
		2	12	35	1	0	25	12	35	0	0	0	0	0	25	12	35	0
Compostela	1	2	14	62	2	2	14	14	62	62	0	0	0	0	14	14	62	62
		2	14	62	2	2	14	14	62	62	0	0	0	0	14	14	62	62
<b>NEGROS ORIENTAL</b>	<b>1</b>	<b>2</b>	<b>257</b>	<b>1,019</b>	<b>2</b>	<b>2</b>	<b>257</b>	<b>22</b>	<b>1,019</b>	<b>72</b>	<b>0</b>	<b>0</b>	<b>0</b>	<b>0</b>	<b>257</b>	<b>22</b>	<b>1,019</b>	<b>72</b>
Guihulngan	1	2	257	1,019	2	2	257	22	1,019	72	0	0	0	0	257	22	1,019	72
		2	257	1,019	2	2	257	22	1,019	72	0	0	0	0	257	22	1,019	72
<b>REGION 8</b>	<b>178</b>	<b>213</b>	<b>35,455</b>	<b>157,667</b>	<b>0</b>	<b>0</b>	<b>0</b>	<b>0</b>	<b>0</b>	<b>0</b>	<b>0</b>	<b>0</b>	<b>0</b>	<b>0</b>	<b>0</b>	<b>0</b>	<b>0</b>	<b>0</b>
<b>NORTHERN SAMAR</b>	<b>39</b>	<b>39</b>	<b>619</b>	<b>2,449</b>	<b>0</b>	<b>0</b>	<b>0</b>	<b>0</b>	<b>0</b>	<b>0</b>	<b>0</b>	<b>0</b>	<b>0</b>	<b>0</b>	<b>0</b>	<b>0</b>	<b>0</b>	<b>0</b>
Bobon	1	1	9	23	0	0	0	0	0	0	0	0	0	0	0	0	0	0
GEN LUCBAN (POB.)		1	9	23	0	0	0	0	0	0	0	0	0	0	0	0	0	0
Capul	8	8	58	210	0	0	0	0	0	0	0	0	0	0	0	0	0	0
POBLACION BARANGAY 2		1	3	12	0	0	0	0	0	0	0	0	0	0	0	0	0	0
POBLACION BARANGAY 5		1	1	3	0	0	0	0	0	0	0	0	0	0	0	0	0	0
SAN LUIS		1	5	26	0	0	0	0	0	0	0	0	0	0	0	0	0	0
LANDUSAN		1	4	9	0	0	0	0	0	0	0	0	0	0	0	0	0	0
SAWANG		1	20	63	0	0	0	0	0	0	0	0	0	0	0	0	0	0
SAGAOSAWAN		1	8	27	0	0	0	0	0	0	0	0	0	0	0	0	0	0
JUBANG		1	6	27	0	0	0	0	0	0	0	0	0	0	0	0	0	0
OSON		1	11	43	0	0	0	0	0	0	0	0	0	0	0	0	0	0
Catarman	9	9	206	928	0	0	0	0	0	0	0	0	0	0	0	0	0	0
DALAKIT POBLACION		1	23	91	0	0	0	0	0	0	0	0	0	0	0	0	0	0
BAYBAY		1	11	48	0	0	0	0	0	0	0	0	0	0	0	0	0	0
NARRA		1	4	13	0	0	0	0	0	0	0	0	0	0	0	0	0	0
TALISAY		1	5	25	0	0	0	0	0	0	0	0	0	0	0	0	0	0
BANGKEROHAN		1	38	190	0	0	0	0	0	0	0	0	0	0	0	0	0	0
IPIL-IPIL		1	42	196	0	0	0	0	0	0	0	0	0	0	0	0	0	0

REGION   PROVINCE   CITY/ MUNICIPALITY   BARANGAY		NO. OF AFFECTED			No. of ECs		Inside Evacuation Centers				Outside Evacuation Centers				TOTAL SERVED (CURRENT)			
		Brgys.	Families	Persons	CUM	NOW	Families		Persons		Families		Persons		Families		Persons	
							CUM	NOW	CUM	NOW	CUM	NOW	CUM	NOW	CUM	NOW	CUM	NOW
							(Inside + Outside)		Families		Persons		Families		Persons		Families	
YAKAL		1	11	44	0	0	0	0	0	0	0	0	0	0	0	0	0	0
SOMOGE		1	68	306	0	0	0	0	0	0	0	0	0	0	0	0	0	0
POLANGI		1	4	15	0	0	0	0	0	0	0	0	0	0	0	0	0	0
Lope de Vega	8	8	147	611	0	0	0	0	0	0	0	0	0	0	0	0	0	0
CAGAMESARAG		1	47	203	0	0	0	0	0	0	0	0	0	0	0	0	0	0
LOWER CAYNAGA		1	10	44	0	0	0	0	0	0	0	0	0	0	0	0	0	0
GETIGO		1	28	127	0	0	0	0	0	0	0	0	0	0	0	0	0	0
LOPE DE VEGA (POB)		1	29	110	0	0	0	0	0	0	0	0	0	0	0	0	0	0
BAYHO		1	6	15	0	0	0	0	0	0	0	0	0	0	0	0	0	0
SAN JOSE		1	15	75	0	0	0	0	0	0	0	0	0	0	0	0	0	0
OSMENA		1	6	22	0	0	0	0	0	0	0	0	0	0	0	0	0	0
BAYHO		1	6	15	0	0	0	0	0	0	0	0	0	0	0	0	0	0
Victoria	1	1	48	148	0	0	0	0	0	0	0	0	0	0	0	0	0	0
UNIDENTIFIED BARANGAY		1	48	148	0	0	0	0	0	0	0	0	0	0	0	0	0	0
Laoang	12	12	151	529	0	0	0	0	0	0	0	0	0	0	0	0	0	0
AGUADAHAN		1	1	4	0	0	0	0	0	0	0	0	0	0	0	0	0	0
NAPOTIOCAN		1	4	10	0	0	0	0	0	0	0	0	0	0	0	0	0	0
LAWAAN		1	1	1	0	0	0	0	0	0	0	0	0	0	0	0	0	0
CAGAASAN		1	5	17	0	0	0	0	0	0	0	0	0	0	0	0	0	0
TUMAGUINGTING		1	9	35	0	0	0	0	0	0	0	0	0	0	0	0	0	0
PALMERA		1	15	63	0	0	0	0	0	0	0	0	0	0	0	0	0	0
TAN-AWAN		1	8	32	0	0	0	0	0	0	0	0	0	0	0	0	0	0
LITTLE VENICE		1	23	92	0	0	0	0	0	0	0	0	0	0	0	0	0	0
CANYOMANAO		1	29	59	0	0	0	0	0	0	0	0	0	0	0	0	0	0
BAYBAY (POB)		1	34	133	0	0	0	0	0	0	0	0	0	0	0	0	0	0
AROGANGA		1	7	28	0	0	0	0	0	0	0	0	0	0	0	0	0	0
SANGCOL		1	15	55	0	0	0	0	0	0	0	0	0	0	0	0	0	0
<b>LEYTE</b>	<b>72</b>	<b>97</b>	<b>14,704</b>	<b>68,250</b>	<b>0</b>	<b>0</b>	<b>0</b>	<b>0</b>	<b>0</b>	<b>0</b>	<b>0</b>	<b>0</b>	<b>0</b>	<b>0</b>	<b>0</b>	<b>0</b>	<b>0</b>	<b>0</b>
Santa Fe	4	4	11	61	0	0	0	0	0	0	0	0	0	0	0	0	0	0
VICTORIA		1	5	35	0	0	0	0	0	0	0	0	0	0	0	0	0	0
BULOD		1	1	7	0	0	0	0	0	0	0	0	0	0	0	0	0	0
SAN ISIDRO		1	1	4	0	0	0	0	0	0	0	0	0	0	0	0	0	0

REGION   PROVINCE   CITY/ MUNICIPALITY   BARANGAY		NO. OF AFFECTED			No. of ECs		Inside Evacuation Centers				Outside Evacuation Centers				TOTAL SERVED (CURRENT)			
		Brgys.	Families	Persons	CUM	NOW	Families		Persons		Families		Persons		Families		Persons	
							CUM	NOW	CUM	NOW	CUM	NOW	CUM	NOW	CUM	NOW	CUM	NOW
							(Inside + Outside)		Families		Persons		Families		Persons		Families	
UNIDENTIFIED BARANGAY		1	4	15	0	0	0	0	0	0	0	0	0	0	0	0	0	0
Dulag	2	2	55	213	0	0	0	0	0	0	0	0	0	0	0	0	0	0
SABANG DAGUITAN		1	52	202	0	0	0	0	0	0	0	0	0	0	0	0	0	0
RAWIS		1	3	11	0	0	0	0	0	0	0	0	0	0	0	0	0	0
Calubian	1	1	47	175	0	0	0	0	0	0	0	0	0	0	0	0	0	0
UNIDENTIFIED BARANGAY		1	47	175	0	0	0	0	0	0	0	0	0	0	0	0	0	0
San Isidro	1	1	3	8	0	0	0	0	0	0	0	0	0	0	0	0	0	0
UNIDENTIFIED BARANGAY		1	3	8	0	0	0	0	0	0	0	0	0	0	0	0	0	0
Tabango	1	1	16	58	0	0	0	0	0	0	0	0	0	0	0	0	0	0
UNIDENTIFIED BARANGAY		1	16	58	0	0	0	0	0	0	0	0	0	0	0	0	0	0
Albuera	11	11	480	1,524	0	0	0	0	0	0	0	0	0	0	0	0	0	0
TABGAS		1	144	287	0	0	0	0	0	0	0	0	0	0	0	0	0	0
DAMULA-AN		1	20	76	0	0	0	0	0	0	0	0	0	0	0	0	0	0
BALUGO		1	22	87	0	0	0	0	0	0	0	0	0	0	0	0	0	0
CAMBALADING		1	68	239	0	0	0	0	0	0	0	0	0	0	0	0	0	0
ANTIPOLO		1	56	218	0	0	0	0	0	0	0	0	0	0	0	0	0	0
TINAG-AN		1	43	168	0	0	0	0	0	0	0	0	0	0	0	0	0	0
SEQUINON		1	4	15	0	0	0	0	0	0	0	0	0	0	0	0	0	0
MAHAYAG		1	21	85	0	0	0	0	0	0	0	0	0	0	0	0	0	0
SAN PEDRO		1	44	170	0	0	0	0	0	0	0	0	0	0	0	0	0	0
POBLACION		1	18	69	0	0	0	0	0	0	0	0	0	0	0	0	0	0
MAHAYAHAY		1	40	110	0	0	0	0	0	0	0	0	0	0	0	0	0	0
Kananga	1	1	3	16	0	0	0	0	0	0	0	0	0	0	0	0	0	0
UNIDENTIFIED BARANGAY		1	3	16	0	0	0	0	0	0	0	0	0	0	0	0	0	0
Matag-ob	1	1	187	568	0	0	0	0	0	0	0	0	0	0	0	0	0	0
UNIDENTIFIED BARANGAY		1	187	568	0	0	0	0	0	0	0	0	0	0	0	0	0	0
Merida	1	1	5	20	0	0	0	0	0	0	0	0	0	0	0	0	0	0
UNIDENTIFIED BARANGAY		1	5	20	0	0	0	0	0	0	0	0	0	0	0	0	0	0
Ormoc	21	21	581	2,026	0	0	0	0	0	0	0	0	0	0	0	0	0	0
BANTIGUE		1	44	165	0	0	0	0	0	0	0	0	0	0	0	0	0	0
IPIL		1	20	78	0	0	0	0	0	0	0	0	0	0	0	0	0	0
SAN ANTONIO		1	15	49	0	0	0	0	0	0	0	0	0	0	0	0	0	0

REGION   PROVINCE   CITY/ MUNICIPALITY   BARANGAY		NO. OF AFFECTED			No. of ECs		Inside Evacuation Centers				Outside Evacuation Centers				TOTAL SERVED (CURRENT)			
		Brgys.	Families	Persons	CUM	NOW	Families		Persons		Families		Persons		(Inside + Outside)			
							CUM	NOW	CUM	NOW	CUM	NOW	CUM	NOW	CUM	NOW	CUM	NOW
DAYHAGAN		1	11	27	0	0	0	0	0	0	0	0	0	0	0	0	0	0
DANAOG		1	8	30	0	0	0	0	0	0	0	0	0	0	0	0	0	0
DOLORES		1	5	16	0	0	0	0	0	0	0	0	0	0	0	0	0	0
MAS-IN		1	2	5	0	0	0	0	0	0	0	0	0	0	0	0	0	0
LILUAN		1	306	1,081	0	0	0	0	0	0	0	0	0	0	0	0	0	0
CURVA		1	29	93	0	0	0	0	0	0	0	0	0	0	0	0	0	0
ALTA VISTA		1	2	9	0	0	0	0	0	0	0	0	0	0	0	0	0	0
SAN ISIDRO		1	34	117	0	0	0	0	0	0	0	0	0	0	0	0	0	0
VALENCIA		1	3	13	0	0	0	0	0	0	0	0	0	0	0	0	0	0
TAMBULILID		1	16	58	0	0	0	0	0	0	0	0	0	0	0	0	0	0
PUNTA		1	1	9	0	0	0	0	0	0	0	0	0	0	0	0	0	0
NAUNGAN		1	48	153	0	0	0	0	0	0	0	0	0	0	0	0	0	0
CABAON-AN		1	2	6	0	0	0	0	0	0	0	0	0	0	0	0	0	0
HUGPA		1	7	28	0	0	0	0	0	0	0	0	0	0	0	0	0	0
BARANGAY 26		1	4	14	0	0	0	0	0	0	0	0	0	0	0	0	0	0
LINAOG		1	4	16	0	0	0	0	0	0	0	0	0	0	0	0	0	0
LIBERTY		1	6	19	0	0	0	0	0	0	0	0	0	0	0	0	0	0
DANHUG		1	14	40	0	0	0	0	0	0	0	0	0	0	0	0	0	0
Palompon	1	1	554	2,770	0	0	0	0	0	0	0	0	0	0	0	0	0	0
UNIDENTIFIED BARANGAY		1	554	2,770	0	0	0	0	0	0	0	0	0	0	0	0	0	0
Abuyog	2	2	52	160	0	0	0	0	0	0	0	0	0	0	0	0	0	0
CADAC-AN		1	26	80	0	0	0	0	0	0	0	0	0	0	0	0	0	0
TINALIAN		1	26	80	0	0	0	0	0	0	0	0	0	0	0	0	0	0
Bato	5	30	9,434	47,170	0	0	0	0	0	0	0	0	0	0	0	0	0	0
BAGONG BAYAN DISTRICT		1	1	2	0	0	0	0	0	0	0	0	0	0	0	0	0	0
INIGUIHAN DISTRICT		1	6	21	0	0	0	0	0	0	0	0	0	0	0	0	0	0
DOLHO		1	1	5	0	0	0	0	0	0	0	0	0	0	0	0	0	0
ALEJOS		1	1	1	0	0	0	0	0	0	0	0	0	0	0	0	0	0
UNIDENTIFIED BARANGAY		26	9,425	47,141	0	0	0	0	0	0	0	0	0	0	0	0	0	0
Baybay	9	9	514	2,537	0	0	0	0	0	0	0	0	0	0	0	0	0	0
KAGUMAY		1	108	700	0	0	0	0	0	0	0	0	0	0	0	0	0	0
BUBON		1	37	133	0	0	0	0	0	0	0	0	0	0	0	0	0	0

REGION   PROVINCE   CITY/ MUNICIPALITY   BARANGAY		NO. OF AFFECTED			No. of ECs		Inside Evacuation Centers				Outside Evacuation Centers				TOTAL SERVED (CURRENT)			
		Brgys.	Families	Persons	CUM	NOW	Families		Persons		Families		Persons		Families		Persons	
							CUM	NOW	CUM	NOW	CUM	NOW	CUM	NOW	CUM	NOW	CUM	NOW
							(Inside + Outside)		Families		Persons		Families		Persons		Families	
SANTA CRUZ		1	50	250	0	0	0	0	0	0	0	0	0	0	0	0	0	0
PANGASUNGAN		1	50	250	0	0	0	0	0	0	0	0	0	0	0	0	0	0
HILAPNITAN		1	23	101	0	0	0	0	0	0	0	0	0	0	0	0	0	0
POMPONAN		1	9	20	0	0	0	0	0	0	0	0	0	0	0	0	0	0
MONTE VERDE		1	57	241	0	0	0	0	0	0	0	0	0	0	0	0	0	0
GUADALUPE		1	57	350	0	0	0	0	0	0	0	0	0	0	0	0	0	0
UNIDENTIFED BARANGAY		1	123	492	0	0	0	0	0	0	0	0	0	0	0	0	0	0
Hilongos	1	1	2,396	9,585	0	0	0	0	0	0	0	0	0	0	0	0	0	0
UNIDENTIFIED BARANGAY		1	2,396	9,585	0	0	0	0	0	0	0	0	0	0	0	0	0	0
Hindang	9	9	266	1,009	0	0	0	0	0	0	0	0	0	0	0	0	0	0
ANAHAW		1	20	90	0	0	0	0	0	0	0	0	0	0	0	0	0	0
BALDOZA		1	50	180	0	0	0	0	0	0	0	0	0	0	0	0	0	0
DOOS DEL NORTE		1	34	140	0	0	0	0	0	0	0	0	0	0	0	0	0	0
DOOS DEL SUR		1	3	13	0	0	0	0	0	0	0	0	0	0	0	0	0	0
KATIPUNAN		1	101	365	0	0	0	0	0	0	0	0	0	0	0	0	0	0
POBLACION 2		1	31	111	0	0	0	0	0	0	0	0	0	0	0	0	0	0
SAN VICENTE		1	3	13	0	0	0	0	0	0	0	0	0	0	0	0	0	0
TABOK		1	13	51	0	0	0	0	0	0	0	0	0	0	0	0	0	0
TAGBIBI		1	11	46	0	0	0	0	0	0	0	0	0	0	0	0	0	0
Inopacan	1	1	100	350	0	0	0	0	0	0	0	0	0	0	0	0	0	0
UNIDENTIFIED BARANGAY		1	100	350	0	0	0	0	0	0	0	0	0	0	0	0	0	0
<b>BILIRAN</b>	<b>12</b>	<b>12</b>	<b>342</b>	<b>1,208</b>	<b>0</b>	<b>0</b>	<b>0</b>	<b>0</b>	<b>0</b>	<b>0</b>	<b>0</b>	<b>0</b>	<b>0</b>	<b>0</b>	<b>0</b>	<b>0</b>	<b>0</b>	<b>0</b>
Almeria	1	1	15	58	0	0	0	0	0	0	0	0	0	0	0	0	0	0
Pulang Bato		1	15	58	0	0	0	0	0	0	0	0	0	0	0	0	0	0
Biliran	1	1	2	10	0	0	0	0	0	0	0	0	0	0	0	0	0	0
San Isidro (Poblacion)		1	2	10	0	0	0	0	0	0	0	0	0	0	0	0	0	0
Cabucgayan	1	1	264	921	0	0	0	0	0	0	0	0	0	0	0	0	0	0
Unidentified Barangay		1	264	921	0	0	0	0	0	0	0	0	0	0	0	0	0	0
Maripipi	2	2	8	35	0	0	0	0	0	0	0	0	0	0	0	0	0	0
Calbani		1	7	30	0	0	0	0	0	0	0	0	0	0	0	0	0	0
Danao		1	1	5	0	0	0	0	0	0	0	0	0	0	0	0	0	0
Naval	7	7	53	184	0	0	0	0	0	0	0	0	0	0	0	0	0	0

REGION   PROVINCE   CITY/ MUNICIPALITY   BARANGAY		NO. OF AFFECTED			No. of ECs		Inside Evacuation Centers				Outside Evacuation Centers				TOTAL SERVED (CURRENT)			
		Brgys.	Families	Persons	CUM	NOW	Families		Persons		Families		Persons		Families		Persons	
							CUM	NOW	CUM	NOW	CUM	NOW	CUM	NOW	CUM	NOW	CUM	NOW
							(Inside + Outside)											
Calumpang		1	7	25	0	0	0	0	0	0	0	0	0	0	0	0	0	0
Padre Sergion Eamiguel		1	4	13	0	0	0	0	0	0	0	0	0	0	0	0	0	0
Talustusan		1	1	3	0	0	0	0	0	0	0	0	0	0	0	0	0	0
Lucsoon		1	19	66	0	0	0	0	0	0	0	0	0	0	0	0	0	0
Lico		1	18	63	0	0	0	0	0	0	0	0	0	0	0	0	0	0
Villa Consuelo		1	3	9	0	0	0	0	0	0	0	0	0	0	0	0	0	0
Capinahan		1	1	5	0	0	0	0	0	0	0	0	0	0	0	0	0	0
<b>SAMAR</b>	20	20	142	587	0	0	0	0	0	0	0	0	0	0	0	0	0	0
Gandara	1	1	2	10	0	0	0	0	0	0	0	0	0	0	0	0	0	0
Minda Pob.		1	2	10	0	0	0	0	0	0	0	0	0	0	0	0	0	0
Catbalogan	13	13	80	293	0	0	0	0	0	0	0	0	0	0	0	0	0	0
Ibol		1	3	15	0	0	0	0	0	0	0	0	0	0	0	0	0	0
Mercedes		1	6	22	0	0	0	0	0	0	0	0	0	0	0	0	0	0
Poblacion 3 (Brgy 3)		1	3	9	0	0	0	0	0	0	0	0	0	0	0	0	0	0
Lagundi		1	3	16	0	0	0	0	0	0	0	0	0	0	0	0	0	0
Bunuanan		1	15	65	0	0	0	0	0	0	0	0	0	0	0	0	0	0
Canlapwas (Pob.)		1	5	10	0	0	0	0	0	0	0	0	0	0	0	0	0	0
Silanga		1	8	35	0	0	0	0	0	0	0	0	0	0	0	0	0	0
Silanga		1	15	50	0	0	0	0	0	0	0	0	0	0	0	0	0	0
San Andres		1	6	22	0	0	0	0	0	0	0	0	0	0	0	0	0	0
Unidentified Brgy		1	5	13	0	0	0	0	0	0	0	0	0	0	0	0	0	0
Payao		1	5	13	0	0	0	0	0	0	0	0	0	0	0	0	0	0
Unidentified Brgy.		1	5	17	0	0	0	0	0	0	0	0	0	0	0	0	0	0
Pupua		1	1	6	0	0	0	0	0	0	0	0	0	0	0	0	0	0
Motiong	2	2	39	147	0	0	0	0	0	0	0	0	0	0	0	0	0	0
Poblacion I		1	6	21	0	0	0	0	0	0	0	0	0	0	0	0	0	0
Poblacion I-A		1	33	126	0	0	0	0	0	0	0	0	0	0	0	0	0	0
Santa Rita	4	4	21	137	0	0	0	0	0	0	0	0	0	0	0	0	0	0
Magsaysay		1	4	24	0	0	0	0	0	0	0	0	0	0	0	0	0	0
Tominamos		1	1	2	0	0	0	0	0	0	0	0	0	0	0	0	0	0
Anibongan		1	1	3	0	0	0	0	0	0	0	0	0	0	0	0	0	0
San Eduardo		1	15	108	0	0	0	0	0	0	0	0	0	0	0	0	0	0



REGION   PROVINCE   CITY/ MUNICIPALITY   BARANGAY		NO. OF AFFECTED			No. of ECs		Inside Evacuation Centers				Outside Evacuation Centers				TOTAL SERVED (CURRENT)			
		Brgys.	Families	Persons	CUM	NOW	Families		Persons		Families		Persons		Families		Persons	
							CUM	NOW	CUM	NOW	CUM	NOW	CUM	NOW	CUM	NOW	CUM	NOW
		(Inside + Outside)																
<b>EASTERN SAMAR</b>	10	10	16,127	74,694	0	0	0	0	0	0	0	0	0	0	0	0	0	0
Arteche	1	1	4,616	17,223	0	0	0	0	0	0	0	0	0	0	0	0	0	0
Unidentified Brgy		1	4,616	17,223	0	0	0	0	0	0	0	0	0	0	0	0	0	0
Balangiga	1	1	4,336	21,680	0	0	0	0	0	0	0	0	0	0	0	0	0	0
Unidentified Brgy		1	4,336	21,680	0	0	0	0	0	0	0	0	0	0	0	0	0	0
Giporlos	2	2	37	101	0	0	0	0	0	0	0	0	0	0	0	0	0	0
Brgy 8 (Poblacion)		1	2	7	0	0	0	0	0	0	0	0	0	0	0	0	0	0
Biga		1	35	94	0	0	0	0	0	0	0	0	0	0	0	0	0	0
Jipapad	4	4	2,545	12,725	0	0	0	0	0	0	0	0	0	0	0	0	0	0
Brgy 4 (Pob)		1	11	37	0	0	0	0	0	0	0	0	0	0	0	0	0	0
Brgy 3 (Pob)		1	21	70	0	0	0	0	0	0	0	0	0	0	0	0	0	0
Brgy 1 (Pob)		1	7	25	0	0	0	0	0	0	0	0	0	0	0	0	0	0
Unidentified Brgy		1	2,506	12,593	0	0	0	0	0	0	0	0	0	0	0	0	0	0
Lawaan	1	1	74	370	0	0	0	0	0	0	0	0	0	0	0	0	0	0
TBD		1	74	370	0	0	0	0	0	0	0	0	0	0	0	0	0	0
San Policarpo	1	1	4,519	22,595	0	0	0	0	0	0	0	0	0	0	0	0	0	0
Unidentified Brgy		1	4,519	22,595	0	0	0	0	0	0	0	0	0	0	0	0	0	0
<b>SOUTHERN LEYTE</b>	25	35	3,521	10,479	0	0	0	0	0	0	0	0	0	0	0	0	0	0
Anahawan	1	1	5	25	0	0	0	0	0	0	0	0	0	0	0	0	0	0
Baugo		1	5	25	0	0	0	0	0	0	0	0	0	0	0	0	0	0
Bontoc	8	18	677	2,316	0	0	0	0	0	0	0	0	0	0	0	0	0	0
Bunga		1	4	15	0	0	0	0	0	0	0	0	0	0	0	0	0	0
Beniton		1	1	1	0	0	0	0	0	0	0	0	0	0	0	0	0	0
Esperanza		1	16	47	0	0	0	0	0	0	0	0	0	0	0	0	0	0
Hibagwan		1	18	68	0	0	0	0	0	0	0	0	0	0	0	0	0	0
Malbago		1	67	335	0	0	0	0	0	0	0	0	0	0	0	0	0	0
Hilaan		1	11	55	0	0	0	0	0	0	0	0	0	0	0	0	0	0
Pamahawan		1	7	31	0	0	0	0	0	0	0	0	0	0	0	0	0	0
Unidentified Brgy		11	553	1,764	0	0	0	0	0	0	0	0	0	0	0	0	0	0
Hinundayan	1	1	21	111	0	0	0	0	0	0	0	0	0	0	0	0	0	0
Unidentified Brgy		1	21	111	0	0	0	0	0	0	0	0	0	0	0	0	0	0
Libagon	1	1	33	171	0	0	0	0	0	0	0	0	0	0	0	0	0	0

REGION   PROVINCE   CITY/ MUNICIPALITY   BARANGAY		NO. OF AFFECTED			No. of ECs		Inside Evacuation Centers				Outside Evacuation Centers				TOTAL SERVED (CURRENT)			
		Brgys.	Families	Persons	CUM	NOW	Families		Persons		Families		Persons		Families		Persons	
							CUM	NOW	CUM	NOW	CUM	NOW	CUM	NOW	CUM	NOW	CUM	NOW
							(Inside + Outside)											
Unidentified Brgy		1	33	171	0	0	0	0	0	0	0	0	0	0	0	0	0	0
Liloan	1	1	54	191	0	0	0	0	0	0	0	0	0	0	0	0	0	0
Unidentified Brgy		1	54	191	0	0	0	0	0	0	0	0	0	0	0	0	0	0
Limasawa	1	1	137	301	0	0	0	0	0	0	0	0	0	0	0	0	0	0
Unidentified Brgy		1	137	301	0	0	0	0	0	0	0	0	0	0	0	0	0	0
Maasin	1	1	1,787	4,772	0	0	0	0	0	0	0	0	0	0	0	0	0	0
Unidentified Brgy		1	1,787	4,772	0	0	0	0	0	0	0	0	0	0	0	0	0	0
Macrohon	1	1	107	433	0	0	0	0	0	0	0	0	0	0	0	0	0	0
Unidentified Brgy		1	107	433	0	0	0	0	0	0	0	0	0	0	0	0	0	0
Malitbog	1	1	220	684	0	0	0	0	0	0	0	0	0	0	0	0	0	0
Unidentified Brgy		1	220	684	0	0	0	0	0	0	0	0	0	0	0	0	0	0
Padre Burgos	1	1	61	232	0	0	0	0	0	0	0	0	0	0	0	0	0	0
Unidentified Brgy		1	61	232	0	0	0	0	0	0	0	0	0	0	0	0	0	0
Saint Bernard	1	1	288	897	0	0	0	0	0	0	0	0	0	0	0	0	0	0
Unidentified Brgy		1	288	897	0	0	0	0	0	0	0	0	0	0	0	0	0	0
San Francisco	1	1	42	78	0	0	0	0	0	0	0	0	0	0	0	0	0	0
Unidentified Brgy		1	42	78	0	0	0	0	0	0	0	0	0	0	0	0	0	0
San Ricardo	1	1	20	57	0	0	0	0	0	0	0	0	0	0	0	0	0	0
Unidentified Brgy		1	20	57	0	0	0	0	0	0	0	0	0	0	0	0	0	0
Sogod	4	4	46	149	0	0	0	0	0	0	0	0	0	0	0	0	0	0
Salvacion		1	6	17	0	0	0	0	0	0	0	0	0	0	0	0	0	0
Libas		1	16	30	0	0	0	0	0	0	0	0	0	0	0	0	0	0
Magatas		1	1	2	0	0	0	0	0	0	0	0	0	0	0	0	0	0
Unidentified Brgy		1	23	100	0	0	0	0	0	0	0	0	0	0	0	0	0	0
Tomas Oppus	1	1	23	62	0	0	0	0	0	0	0	0	0	0	0	0	0	0
Unidentified Brgy		1	23	62	0	0	0	0	0	0	0	0	0	0	0	0	0	0
<b>REGION 9</b>	<b>8</b>	<b>8</b>	<b>155</b>	<b>743</b>	<b>0</b>	<b>0</b>	<b>0</b>	<b>0</b>	<b>0</b>	<b>0</b>	<b>0</b>	<b>0</b>	<b>0</b>	<b>0</b>	<b>0</b>	<b>0</b>	<b>0</b>	<b>0</b>
<b>ZAMBOANGA DEL NORTE</b>	<b>6</b>	<b>6</b>	<b>35</b>	<b>143</b>	<b>0</b>	<b>0</b>	<b>0</b>	<b>0</b>	<b>0</b>	<b>0</b>	<b>0</b>	<b>0</b>	<b>0</b>	<b>0</b>	<b>0</b>	<b>0</b>	<b>0</b>	<b>0</b>
Siocon	5	5	25	109	0	0	0	0	0	0	0	0	0	0	0	0	0	0
JP Brilliantmes		1	0	8	0	0	0	0	0	0	0	0	0	0	0	0	0	0
New Lituban		1	0	7	0	0	0	0	0	0	0	0	0	0	0	0	0	0
Poblacion		1	24	84	0	0	0	0	0	0	0	0	0	0	0	0	0	0

REGION   PROVINCE   CITY/ MUNICIPALITY   BARANGAY		NO. OF AFFECTED			No. of ECs		Inside Evacuation Centers				Outside Evacuation Centers				TOTAL SERVED (CURRENT)				
		Brgys.	Families	Persons	CUM	NOW	Families		Persons		Families		Persons		Families		Persons		
							CUM	NOW	CUM	NOW	CUM	NOW	CUM	NOW	CUM	NOW	CUM	NOW	
							(Inside + Outside)												
M. Francisco		1	1	5	0	0	0	0	0	0	0	0	0	0	0	0	0	0	0
Manaoil		1	0	5	0	0	0	0	0	0	0	0	0	0	0	0	0	0	0
Sirawai	1	1	10	34	0	0	0	0	0	0	0	0	0	0	0	0	0	0	0
Sirawai Proper		1	10	34	0	0	0	0	0	0	0	0	0	0	0	0	0	0	0
<b>ZAMBOANGA DEL SUR</b>	<b>2</b>	<b>2</b>	<b>120</b>	<b>600</b>	<b>0</b>	<b>0</b>	<b>0</b>	<b>0</b>	<b>0</b>	<b>0</b>	<b>0</b>	<b>0</b>	<b>0</b>	<b>0</b>	<b>0</b>	<b>0</b>	<b>0</b>	<b>0</b>	<b>0</b>
Zamboanga City	2	2	120	600	0	0	0	0	0	0	0	0	0	0	0	0	0	0	0
Ayala		1	20	100	0	0	0	0	0	0	0	0	0	0	0	0	0	0	0
Tulungatong		1	100	500	0	0	0	0	0	0	0	0	0	0	0	0	0	0	0
<b>REGION 11</b>	<b>2</b>	<b>3</b>	<b>85</b>	<b>352</b>	<b>1</b>	<b>1</b>	<b>70</b>	<b>70</b>	<b>277</b>	<b>277</b>	<b>0</b>	<b>0</b>	<b>0</b>	<b>0</b>	<b>70</b>	<b>70</b>	<b>277</b>	<b>277</b>	
<b>DAVAO ORIENTAL</b>	<b>1</b>	<b>1</b>	<b>15</b>	<b>75</b>	<b>0</b>	<b>0</b>	<b>0</b>	<b>0</b>	<b>0</b>	<b>0</b>	<b>0</b>	<b>0</b>	<b>0</b>	<b>0</b>	<b>0</b>	<b>0</b>	<b>0</b>	<b>0</b>	<b>0</b>
Lupon	1	1	15	75	0	0	0	0	0	0	0	0	0	0	0	0	0	0	0
Poblacion		1	15	75	0	0	0	0	0	0	0	0	0	0	0	0	0	0	0
<b>DAVAO DEL NORTE</b>	<b>1</b>	<b>2</b>	<b>70</b>	<b>277</b>	<b>1</b>	<b>1</b>	<b>70</b>	<b>70</b>	<b>277</b>	<b>277</b>	<b>0</b>	<b>0</b>	<b>0</b>	<b>0</b>	<b>70</b>	<b>70</b>	<b>277</b>	<b>277</b>	
Samal	1	2	70	277	1	1	70	70	277	277	0	0	0	0	70	70	277	277	
Binoling and Tinago		2	70	277	1	1	70	70	277	277	0	0	0	0	70	70	277	277	
<b>REGION 12</b>	<b>15</b>	<b>98</b>	<b>23,610</b>	<b>94,559</b>	<b>16</b>	<b>15</b>	<b>397</b>	<b>354</b>	<b>1,430</b>	<b>1,254</b>	<b>968</b>	<b>959</b>	<b>3,856</b>	<b>3,820</b>	<b>1,365</b>	<b>1,313</b>	<b>5,286</b>	<b>5,074</b>	
<b>SARANGANI</b>	<b>5</b>	<b>14</b>	<b>367</b>	<b>1,468</b>	<b>4</b>	<b>3</b>	<b>48</b>	<b>5</b>	<b>196</b>	<b>20</b>	<b>232</b>	<b>223</b>	<b>928</b>	<b>892</b>	<b>280</b>	<b>228</b>	<b>1,124</b>	<b>912</b>	
Alabel	1	2	92	368	0	0	0	0	0	0	0	0	0	0	0	0	0	0	0
		2	92	368	0	0	0	0	0	0	0	0	0	0	0	0	0	0	0
Malapatan	1	3	46	184	2	2	43	5	172	20	3	0	12	0	46	5	184	20	
		3	46	184	2	2	43	5	172	20	3	0	12	0	46	5	184	20	
Kiamba	1	4	19	76	0	0	0	0	0	0	19	19	76	76	19	19	76	76	
		4	19	76	0	0	0	0	0	0	19	19	76	76	19	19	76	76	
Maasim	1	2	6	24	1	0	5	0	24	0	6	0	24	0	11	0	48	0	
		2	6	24	1	0	5	0	24	0	6	0	24	0	11	0	48	0	
Glan	1	3	204	816	1	1	0	0	0	0	204	204	816	816	204	204	816	816	
		3	204	816	1	1	0	0	0	0	204	204	816	816	204	204	816	816	
<b>SULTAN KUDARAT</b>	<b>3</b>	<b>30</b>	<b>20,541</b>	<b>82,216</b>	<b>5</b>	<b>5</b>	<b>88</b>	<b>88</b>	<b>164</b>	<b>164</b>	<b>175</b>	<b>175</b>	<b>700</b>	<b>700</b>	<b>263</b>	<b>263</b>	<b>864</b>	<b>864</b>	
Kalamansig	1	8	1,152	4,660	3	3	58	58	114	114	175	175	700	700	233	233	814	814	
		8	1,152	4,660	3	3	58	58	114	114	175	175	700	700	233	233	814	814	
Lebak	1	19	19,259	77,036	0	0	0	0	0	0	0	0	0	0	0	0	0	0	
		19	19,259	77,036	0	0	0	0	0	0	0	0	0	0	0	0	0	0	

REGION   PROVINCE   CITY/ MUNICIPALITY   BARANGAY		NO. OF AFFECTED			No. of ECs		Inside Evacuation Centers				Outside Evacuation Centers				TOTAL SERVED (CURRENT)			
		Brgys.	Families	Persons	CUM	NOW	Families		Persons		Families		Persons		Families		Persons	
							CUM	NOW	CUM	NOW	CUM	NOW	CUM	NOW	CUM	NOW	CUM	NOW
(Inside + Outside)																		
Palimbang	1	3	130	520	2	2	30	30	50	50	0	0	0	0	30	30	50	50
		3	130	520	2	2	30	30	50	50	0	0	0	0	30	30	50	50
<b>SOUTH COTABATO</b>	2	3	70	282	1	1	61	61	256	256	9	9	26	26	70	70	282	282
Lake Sebu	1	1	0	0	0	0	0	0	0	0	0	0	0	0	0	0	0	0
		1	0	0	0	0	0	0	0	0	0	0	0	0	0	0	0	0
General Santos (Dadiangas)	1	2	70	282	1	1	61	61	256	256	9	9	26	26	70	70	282	282
		2	70	282	1	1	61	61	256	256	9	9	26	26	70	70	282	282
<b>COTABATO</b>	5	51	2,632	10,593	6	6	200	200	814	814	552	552	2,202	2,202	752	752	3,016	3,016
Pigcawayan	1	15	766	3,064	0	0	0	0	0	0	547	547	2,188	2,188	547	547	2,188	2,188
		15	766	3,064	0	0	0	0	0	0	547	547	2,188	2,188	547	547	2,188	2,188
Libungan	1	7	1,741	6,964	4	4	178	178	712	712	0	0	0	0	178	178	712	712
		7	1,741	6,964	4	4	178	178	712	712	0	0	0	0	178	178	712	712
Aleoson	1	1	98	441	0	0	0	0	0	0	0	0	0	0	0	0	0	0
		1	98	441	0	0	0	0	0	0	0	0	0	0	0	0	0	0
Alamada	1	6	5	22	0	0	0	0	0	0	5	5	14	14	5	5	14	14
		6	5	22	0	0	0	0	0	0	5	5	14	14	5	5	14	14
Midsayap	1	22	22	102	2	2	22	22	102	102	0	0	0	0	22	22	102	102
		22	22	102	2	2	22	22	102	102	0	0	0	0	22	22	102	102
<b>CARAGA</b>	1	3	108	456	4	4	78	78	308	308	30	30	148	148	108	108	456	456
<b>BUTUAN CITY</b>	1	3	108	456	4	4	78	78	308	308	30	30	148	148	108	108	456	456
Butuan	1	3	108	456	4	4	78	78	308	308	30	30	148	148	108	108	456	456
	3	3	108	456	4	4	78	78	308	308	30	30	148	148	108	108	456	456
<b>BARMM</b>	11	129	54,958	58,320	0	0	0	0	0	0	54,958	54,958	58,320	58,320	54,958	54,958	58,320	58,320
<b>MAGUINDANAO</b>	11	129	54,958	58,320	0	0	0	0	0	0	54,958	54,958	58,320	58,320	54,958	54,958	58,320	58,320
Upi	1	23	8,619	27,380	0	0	0	0	0	0	8,619	8,619	27,380	27,380	8,619	8,619	27,380	27,380
		23	8,619	27,380	0	0	0	0	0	0	8,619	8,619	27,380	27,380	8,619	8,619	27,380	27,380
Sultan sa Barongis (Lambayong)	1	7	2,762	13,810	0	0	0	0	0	0	2,762	2,762	13,810	13,810	2,762	2,762	13,810	13,810
		7	2,762	13,810	0	0	0	0	0	0	2,762	2,762	13,810	13,810	2,762	2,762	13,810	13,810
Datu Anggal Midtimbang	1	4	1,735	0	0	0	0	0	0	0	1,735	1,735	0	0	1,735	1,735	0	0
		4	1,735	0	0	0	0	0	0	0	1,735	1,735	0	0	1,735	1,735	0	0
Datu Hoffer Ampatuan	1	4	760	0	0	0	0	0	0	0	760	760	0	0	760	760	0	0
		4	760	0	0	0	0	0	0	0	760	760	0	0	760	760	0	0

REGION   PROVINCE   CITY/ MUNICIPALITY   BARANGAY		NO. OF AFFECTED			No. of ECs		Inside Evacuation Centers				Outside Evacuation Centers				TOTAL SERVED (CURRENT)			
		Brgys.	Families	Persons	CUM	NOW	Families		Persons		Families		Persons		Families		Persons	
							CUM	NOW	CUM	NOW	CUM	NOW	CUM	NOW	CUM	NOW		
		(Inside + Outside)																
Datu Saudi-Ampatuan	1	6	2,656	0	0	0	0	0	0	0	2,656	2,656	0	0	2,656	2,656	0	0
		6	2,656	0	0	0	0	0	0	0	2,656	2,656	0	0	2,656	2,656	0	0
Guindulungan	1	11	2,725	0	0	0	0	0	0	0	2,725	2,725	0	0	2,725	2,725	0	0
		11	2,725	0	0	0	0	0	0	0	2,725	2,725	0	0	2,725	2,725	0	0
Northern Kabuntalan	1	11	3,426	17,130	0	0	0	0	0	0	3,426	3,426	17,130	17,130	3,426	3,426	17,130	17,130
		11	3,426	17,130	0	0	0	0	0	0	3,426	3,426	17,130	17,130	3,426	3,426	17,130	17,130
Shariff Aguak (Maganoy)	1	9	1,333	0	0	0	0	0	0	0	1,333	1,333	0	0	1,333	1,333	0	0
		9	1,333	0	0	0	0	0	0	0	1,333	1,333	0	0	1,333	1,333	0	0
Shariff Saydona Mustapha	1	14	4,163	0	0	0	0	0	0	0	4,163	4,163	0	0	4,163	4,163	0	0
		14	4,163	0	0	0	0	0	0	0	4,163	4,163	0	0	4,163	4,163	0	0
Sultan Kudarat (Nuling)	1	31	26,779	0	0	0	0	0	0	0	26,779	26,779	0	0	26,779	26,779	0	0
		31	26,779	0	0	0	0	0	0	0	26,779	26,779	0	0	26,779	26,779	0	0
Ampatuan	1	9	0	0	0	0	0	0	0	0	0	0	0	0	0	0	0	0
		9	0	0	0	0	0	0	0	0	0	0	0	0	0	0	0	0
<b>CAR</b>	<b>1</b>	<b>1</b>	<b>2</b>	<b>7</b>	<b>0</b>	<b>0</b>	<b>0</b>	<b>0</b>	<b>0</b>	<b>0</b>	<b>0</b>	<b>0</b>	<b>0</b>	<b>0</b>	<b>0</b>	<b>0</b>	<b>0</b>	<b>0</b>
<b>MOUNTAIN PROVINCE</b>	<b>1</b>	<b>1</b>	<b>2</b>	<b>7</b>	<b>0</b>	<b>0</b>	<b>0</b>	<b>0</b>	<b>0</b>	<b>0</b>	<b>0</b>	<b>0</b>	<b>0</b>	<b>0</b>	<b>0</b>	<b>0</b>	<b>0</b>	<b>0</b>
Sadanga	1	1	2	7	0	0	0	0	0	0	0	0	0	0	0	0	0	0
Sacasacan		1	2	7	0	0	0	0	0	0	0	0	0	0	0	0	0	0

### CASUALTIES as of (October 30, 2022 06:00)

Number of casualties for validation:

11 dead  
38 injured  
18 missing

PROVINCE   CITY /MUNICIPALITY   BARANGAY	QTY	SURNAME	FIRST NAME	MIDDLE NAME	AGE	SEX	ADDRESS	CAUSE	REMARKS	SOURCE OF DATA	VALIDATED
<b>DEAD</b>	<b>38</b>										
<b>REGION 6</b>	<b>2</b>										
<b>CAPIZ</b>	<b>1</b>										
Tapaz	1										

PROVINCE   CITY /MUNICIPALITY   BARANGAY	QTY	SURNAME	FIRST NAME	MIDDLE NAME	AGE	SEX	ADDRESS	CAUSE	REMARKS	SOURCE OF DATA	VALIDATED
Brgy, San Roque						Male		Drowning		Capiz Police Provincial Office	Yes
<b>ILOILO</b>	1										
San Joaquin	1										
Brgy. Guibongan Bayunan						Female	Brgy. Ginot-an, San Joaquin, Iloilo	Drowning		San Joaquin Municipal Police Station	Yes
<b>REGION 12</b>	2										
<b>SULTAN KUDARAT</b>	2										
Kalamansig	2										
Sangay					76	Male	Brgy. Sangay	Drowning		MDRRMO	Yes
					65	Male	Brgy. Sta. Clara	Drowning		MDRRMO	Yes
<b>BARMM</b>	34										
<b>MAGUINDANAO</b>	34										
Upi	6										
Kabakaba						Unidentified	Kabakaba,Upi,Maguindanao	falling trees		MDRRMO Upi	Yes
						Unidentified	Sitio Passis,Tinungkaan,Upi,Mag	falling trees		MDRRMO Upi	Yes
						Unidentified	Bungkog,Upi,Maguindanao	due to landslide		MDRRMO Upi	Yes
						Unidentified	Rempes,Upi,Maguindanao	due to flooding		MDRRMO Upi	Yes
						Unidentified	Rempes,Upi,Maguindanao	due to flooding		MDRRMO Upi	Yes
						Unidentified	Bungkog,Upi,Maguindanao	due to flooding		MDRRMO Upi	Yes
Datu Odin Sinsuat (Dinaig)	27										
						Unidentified	Unidentified	Unidentified		BARMM Readi	Yes
						Unidentified	Unidentified	Unidentified		BARMM Readi	Yes
						Unidentified	Unidentified	Unidentified		BARMM Readi	Yes
						Unidentified				BARMM Readi	Yes
						Unidentified				BARMM Readi	Yes
						Unidentified				BARMM Readi	Yes
						Unidentified				BARMM Readi	Yes
						Unidentified				BARMM Readi	Yes
						Unidentified				BARMM Readi	Yes
						Unidentified				BARMM Readi	Yes
						Unidentified				BARMM Readi	Yes

PROVINCE   CITY /MUNICIPALITY   BARANGAY	QTY	SURNAME	FIRST NAME	MIDDLE NAME	AGE	SEX	ADDRESS	CAUSE	REMARKS	SOURCE OF DATA	VALIDATED
						Unidentified				BARMM Readi	Yes
						Unidentified				BARMM Readi	Yes
						Unidentified				BARMM Readi	Yes
						Unidentified				BARMM Readi	Yes
						Unidentified				BARMM Readi	Yes
						Unidentified				BARMM Readi	Yes
						Unidentified				BARMM Readi	Yes
						Unidentified				BARMM Readi	Yes
						Unidentified				BARMM Readi	Yes
						Unidentified				BARMM Readi	Yes
						Unidentified				BARMM Readi	Yes
						Unidentified				BARMM Readi	Yes
						Unidentified				BARMM Readi	Yes
						Unidentified				BARMM Readi	Yes
						Unidentified				BARMM Readi	Yes
						Unidentified				BARMM Readi	Yes
						Unidentified				BARMM Readi	Yes
						Unidentified				BARMM Readi	Yes
Barira	1										
						Unidentified				MDRRMO-Barira	No
<b>MISSING</b>	4										
<b>BARMM</b>	4										
<b>MAGUINDANAO</b>	4										
Upi	3										
Kabakaba						Unidentified	Rempes,Upi,Mag uindanao	due to flooding		MDRRMO Upi	Yes
						Unidentified	Rempes,Upi,Mag uindanao	due to flooding		MDRRMO Upi	Yes
						Unidentified				MDRRMO Upi	Yes
South Upi	1										
						Unidentified				PDRRMO Maguindanao	Yes
<b>INJURED/ ILL</b>	2										
<b>REGION 12</b>	2										
<b>SARANGANI</b>	2										
Maasim	2										

PROVINCE   CITY /MUNICIPALITY   BARANGAY	QTY	SURNAME	FIRST NAME	MIDDLE NAME	AGE	SEX	ADDRESS	CAUSE	REMARKS	SOURCE OF DATA	VALIDATED
Kablacan		Bicora	Manilyn		35	Female	Brgy. Kablacan, Maasim, Sarangani	The house was hit by fallen coconut trees		PDRRMO Sarangani	Yes
		Bicora	May Ann		17	Female	Brgy. Kablacan, Maasim, Sarangani	The house was hit by fallen coconut trees		PDRRMO Sarangani	Yes

### ROADS AND BRIDGES as of (October 30, 2022 06:00)

REGION   PROVINCE   CITY /MUNICIPALITY   BARANGAY		TYPE	CLASSIFICATION	ROAD SECTION/BRIDGE	STATUS	DATE REPORTED (passable)	TIME REPORTED (passable)	DATE REPORTED (not passable)	TIME REPORTED (not passable)	REMARKS
<b>GRAND TOTAL</b>	293									
<b>REGION 2</b>	62									
<b>ISABELA</b>	27									
Ilagan	7									
		Bridge	City/Municipality	Baculud Overflow Bridge	NPATV - NOT PASSABLE ALL TYPES VEHICLES			28 October 2022	01:00 pm	River Swelling
		Bridge	Barangay	Cabisera 8 overflow Bridge	NPATV - NOT PASSABLE ALL TYPES VEHICLES			29 October 2022	06:40 am	
		Road	Provincial	Aggasian Provincial Road	NPATV - NOT PASSABLE ALL TYPES VEHICLES			29 October 2022	06:40 am	
		Road	Barangay	Cabisera 4 and 5 road	NPLV - NOT PASSABLE LIGHT VEHICLES			29 October 2022	08:00 am	
		Road	Barangay	Cabisera 23	NPLV - NOT PASSABLE LIGHT VEHICLES			29 October 2022	08:47 am	
		Road	Barangay	Bintacan-Cabisera 14-16 access road	NPLV - NOT PASSABLE LIGHT VEHICLES			29 October 2022	03:10 pm	
		Road	Barangay	Baculud Circumferential Road	NPLV - NOT PASSABLE LIGHT VEHICLES			29 October 2022	04:01 pm	



REGION   PROVINCE   CITY /MUNICIPALITY   BARANGAY		TYPE	CLASSIFICATION	ROAD SECTION/BRIDGE	STATUS	DATE REPORTED (passable)	TIME REPORTED (passable)	DATE REPORTED (not passable)	TIME REPORTED (not passable)	REMARKS
Cabagan	2									
		Bridge	City/Municipality	Cansan-Bagutari Overflow Bridge	NPATV - NOT PASSABLE ALL TYPES VEHICLES			28 October 2022	02:40 pm	River Swelling
		Bridge	City/Municipality	Sta. Maria-Cabagan Overflow Bridge	NPATV - NOT PASSABLE ALL TYPES VEHICLES			28 October 2022	04:29 pm	
Echague	3									
		Bridge	City/Municipality	Annafunan Bridge	NPATV - NOT PASSABLE ALL TYPES VEHICLES			29 October 2022	09:42 am	River Swelling
		Bridge	City/Municipality	Gucab Over-Flow Bridge	NPATV - NOT PASSABLE ALL TYPES VEHICLES			29 October 2022	04:21 am	
Dalena		Bridge	City/Municipality	Macalawat Bridge	NPATV - NOT PASSABLE ALL TYPES VEHICLES			29 October 2022	12:18 pm	
Cauayan	1									
		Bridge	City/Municipality	Alicaocao Overflow Bridge	NPATV - NOT PASSABLE ALL TYPES VEHICLES			29 October 2022	05:30 am	
San Pablo	1									
		Bridge	City/Municipality	Ballutu Overflow Bridge	NPATV - NOT PASSABLE ALL TYPES VEHICLES			29 October 2022	08:00 am	River Swelling
Jones	1									
Lourdes		Bridge	Provincial	Addalam Bridge	NPATV - NOT PASSABLE ALL TYPES VEHICLES			29 October 2022	11:20 am	
Santo Tomas	1									
Lourdes		Bridge	Barangay	Malapagay Bridge	NPATV - NOT PASSABLE ALL TYPES VEHICLES			29 October 2022	07:00 am	
Angadanan	7									
Buenavista		Bridge	Barangay	Lourdes-Duroc Bridge	NPLV - NOT PASSABLE LIGHT VEHICLES			29 October 2022	08:00 am	Due to high water level

REGION   PROVINCE   CITY /MUNICIPALITY   BARANGAY		TYPE	CLASSIFICATION	ROAD SECTION/BRIDGE	STATUS	DATE REPORTED (passable)	TIME REPORTED (passable)	DATE REPORTED (not passable)	TIME REPORTED (not passable)	REMARKS
Calaoacan		Bridge	Barangay	Dona maria Bridge	NPLV - NOT PASSABLE LIGHT VEHICLES			29 October 2022	08:00 am	Due to high water level
Bannawag		Bridge	Barangay	Buenavista Bridge	NPLV - NOT PASSABLE LIGHT VEHICLES			29 October 2022	08:00 am	Due to high water level
Bonifacio		Bridge	Barangay	Calaoacan - Villa concepcion Bridge	NPLV - NOT PASSABLE LIGHT VEHICLES			29 October 2022	08:00 am	Due to high water level
Fugaru		Bridge	Barangay	Bannawag Creek Bridge	NPLV - NOT PASSABLE LIGHT VEHICLES			29 October 2022	08:00 am	Due to high water level
		Bridge	Barangay	Bonifacio Creek Bridge	NPLV - NOT PASSABLE LIGHT VEHICLES			29 October 2022	08:00 am	Due to high water level
		Road	Barangay	Brgy. Fugaru - San Guillermo road	NPLV - NOT PASSABLE LIGHT VEHICLES			29 October 2022	07:30 am	Due to high water level
San Guillermo	4									
		Bridge	Barangay	Villa Teresita Bridge	NPATV - NOT PASSABLE ALL TYPES VEHICLES			29 October 2022		
		Bridge	Barangay	Villa Rose Bridge	NPATV - NOT PASSABLE ALL TYPES VEHICLES			29 October 2022		
		Bridge	Barangay	San Rafael Bridge	NPATV - NOT PASSABLE ALL TYPES VEHICLES			29 October 2022		
		Bridge	City/Municipality	Dietban Creek	NPATV - NOT PASSABLE ALL TYPES VEHICLES			29 October 2022		
<b>NUEVA VIZCAYA</b>	23									
Villaverde	1									
		Bridge	Barangay	Bergonia Bridge	PTLV - PASSABLE TO LIGHT VEHICLES			28 October 2022	05:00 pm	Due to flooding, rerouting (Balacquit bridge)
Kasibu	11									
		Bridge	Barangay	Poblacion-Alloy Overflow	NPATV - NOT PASSABLE ALL TYPES VEHICLES			29 October 2022		

REGION   PROVINCE   CITY /MUNICIPALITY   BARANGAY		TYPE	CLASSIFICATION	ROAD SECTION/BRIDGE	STATUS	DATE REPORTED (passable)	TIME REPORTED (passable)	DATE REPORTED (not passable)	TIME REPORTED (not passable)	REMARKS
		Bridge	Barangay	Cappit-Centro, Alloy Overflow	NPATV - NOT PASSABLE ALL TYPES VEHICLES			29 October 2022		
		Bridge	Barangay	Macalong-Cordon Overflow	NPLV - NOT PASSABLE LIGHT VEHICLES			29 October 2022		
		Bridge	Barangay	Macalong- P5 Cordon Overflow	NPLV - NOT PASSABLE LIGHT VEHICLES			29 October 2022		
		Bridge	Barangay	P1 Overflow Bridge Along Tubo River	NPATV - NOT PASSABLE ALL TYPES VEHICLES			29 October 2022	02:46 pm	River Swelling
		Bridge	Barangay	Edralin Overflow Bridge to Bugtong Tubo and Atan	NPATV - NOT PASSABLE ALL TYPES VEHICLES			29 October 2022	06:00 pm	River Swelling
		Bridge	Barangay	Ubon Overflow Bridge	NPATV - NOT PASSABLE ALL TYPES VEHICLES			29 October 2022	06:00 pm	River Swelling
	Pudi	Road	Barangay	Lower Sisi Farm to Market Road	NPATV - NOT PASSABLE ALL TYPES VEHICLES			29 October 2022	06:00 pm	flooded
	Capisaan	Road	Barangay	Malukbo Farm to Market Road	NPATV - NOT PASSABLE ALL TYPES VEHICLES			29 October 2022	06:00 pm	flooded
	Bimangko	Road	National (primary)	Antutot Section	NPATV - NOT PASSABLE ALL TYPES VEHICLES			29 October 2022	12:53 pm	Closed due to landslide
	Tadji	Road	National (primary)	Tadji Kasibu Nueva Vizcaya Section	NPATV - NOT PASSABLE ALL TYPES VEHICLES			29 October 2022	02:46 pm	Not passable due to landslide
	Aritao	2								
		Bridge	Barangay	Canabuan Overflow Drift	NPATV - NOT PASSABLE ALL TYPES VEHICLES			29 October 2022	08:00 am	
		Bridge	Barangay	Comon Overflow Drift	NPATV - NOT PASSABLE ALL TYPES VEHICLES			29 October 2022	08:37 am	
	Ambaguio	4								

REGION   PROVINCE   CITY /MUNICIPALITY   BARANGAY		TYPE	CLASSIFICATION	ROAD SECTION/BRIDGE	STATUS	DATE REPORTED (passable)	TIME REPORTED (passable)	DATE REPORTED (not passable)	TIME REPORTED (not passable)	REMARKS
Napo		Road	City/Municipality	Junction Banihal-Napo Road	NPATV - NOT PASSABLE ALL TYPES VEHICLES			29 October 2022	11:00 am	Due to landslide
		Road	City/Municipality	Tiblac-Dulli Road (Langak Section)	NPATV - NOT PASSABLE ALL TYPES VEHICLES			29 October 2022	05:57 pm	Due to landslide
		Road	City/Municipality	Poblacion-Ammoweg Rd. (Creek Section)	NPATV - NOT PASSABLE ALL TYPES VEHICLES			29 October 2022	05:57 pm	Due to high level of water
		Road	Provincial	Bayobong-Ambaguio Road (Lelleteng Section)	OLP - ONE LANE PASSABLE			29 October 2022	05:57 pm	Due to landslide
Dupax del Norte	1									
Parai		Bridge	City/Municipality	Parai Overflow Bridge	NPLV - NOT PASSABLE LIGHT VEHICLES			29 October 2022	02:42 pm	River Swelling
Diadi	2									
Balete		Bridge	City/Municipality	Balete Overflow Bridge	NPATV - NOT PASSABLE ALL TYPES VEHICLES			29 October 2022	02:00 pm	Due to high water level
Duruarog		Bridge	City/Municipality	Duruarog Overflow Bridge	NPATV - NOT PASSABLE ALL TYPES VEHICLES			29 October 2022	02:00 pm	Due to high water level
Alfonso Castaneda	2									
Lublub		Bridge	City/Municipality	Balintugon Overflow Bridge	NPATV - NOT PASSABLE ALL TYPES VEHICLES			29 October 2022	06:00 pm	river Swelling
Lublub		Bridge	City/Municipality	Deculiat Overflow Bridge	NPATV - NOT PASSABLE ALL TYPES VEHICLES			29 October 2022	06:00 pm	river Swelling
<b>CAGAYAN</b>	<b>6</b>									
Tuguegarao City	2									
		Bridge	City/Municipality	Pinacanauan Overflow Bridge	NPATV - NOT PASSABLE ALL TYPES VEHICLES			29 October 2022		River Swelling
		Road	Provincial	Bonifacio extension/PNT/Teresita Ave	NPATV - NOT PASSABLE ALL TYPES VEHICLES			29 October 2022		River Swelling

REGION   PROVINCE   CITY /MUNICIPALITY   BARANGAY		TYPE	CLASSIFICATION	ROAD SECTION/BRIDGE	STATUS	DATE REPORTED (passable)	TIME REPORTED (passable)	DATE REPORTED (not passable)	TIME REPORTED (not passable)	REMARKS
Amulung	2									
		Bridge	City/Municipality	Cordova-Goran Overflow Bridge	NPATV - NOT PASSABLE ALL TYPES VEHICLES			29 October 2022	12:00 pm	Flooded
		Road	City/Municipality	Tanna/ Annabuculan Road	NPATV - NOT PASSABLE ALL TYPES VEHICLES			29 October 2022	03:41 pm	Flooded
Penablanca	1									
		Bridge	City/Municipality	Nattalag Bridge	NPATV - NOT PASSABLE ALL TYPES VEHICLES			29 October 2022	03:15 pm	Flooded
Rizal	1									
		Road	Barangay	Dungan-Nanungaran-Anungu-Anurturu-Minanga Road	NPATV - NOT PASSABLE ALL TYPES VEHICLES			29 October 2022	01:00 pm	washed out newly backfilled spillway
<b>QUIRINO</b>	<b>6</b>									
Maddela	2									
		Bridge	City/Municipality	Manglad Bridge	NPATV - NOT PASSABLE ALL TYPES VEHICLES			29 October 2022	08:00 am	River Swelling
San Pedro		Bridge	National (primary)	San Pedro Overflow Bridge along Jct. NRJ Villa Sur-San Pedro-Cabataan-Ymael- Disimungal Road, K0367+786	NPATV - NOT PASSABLE ALL TYPES VEHICLES			29 October 2022	06:00 pm	high water elevation, alternate route going to Barangays Cabauan and Ysmael is along Cordon-Aurora Boundary Road, K0391+000, Disimungal, Nagtipunan, Quirino
Nagtipunan	1									
		Road	National (primary)	La Conwap Detour Road, La Conwap River along Jct Ab bag-Nagtipunan-Nueva Vizcaya Road (via Dupax)	NPATV - NOT PASSABLE ALL TYPES VEHICLES			28 October 2022	06:00 pm	High water elevation, No alternate route going to Barangay Keat, Nagtipunan Quirino
Aglipay	2									

REGION   PROVINCE   CITY /MUNICIPALITY   BARANGAY		TYPE	CLASSIFICATION	ROAD SECTION/BRIDGE	STATUS	DATE REPORTED (passable)	TIME REPORTED (passable)	DATE REPORTED (not passable)	TIME REPORTED (not passable)	REMARKS
San Leonardo		Road	National (primary)	Cordon-Aurora Boundary Road, K0344+500	NPLV - NOT PASSABLE LIGHT VEHICLES			29 October 2022	06:00 pm	
San Benigno		Road	National (primary)	Jct. Victoria-Maddela-Alicia-Kasibu Boundary Road, K0406+650	OLP - ONE LANE PASSABLE			29 October 2022	06:00 pm	eroded shoulder/ damaged prestressed concrete cylinder pipe (PCCP)
Cabarroguis	1									
Gundaway		Road	National (primary)	Cordon-Aurora Boundary Road, K0344+700	NPLV - NOT PASSABLE LIGHT VEHICLES			29 October 2022	06:00 pm	not passable to light vehicle due to high water elevation, alternate route is along Gundaway-Zamora-Mangandingay Road
<b>REGION 3</b>	<b>3</b>									
<b>AURORA</b>	<b>1</b>									
San Luis	1									
Diteki		Road		Nueva Ecija-Aurora Road K0211+786 - Diteki river detour road	PATV - PASSABLE ALL TYPES VEHICLES			29 October 2022	11:00 am	Continues heavy rains and re occurrence of landslide - prepositioned 1- service vehicle, 1- chainsaw-1 payloader
<b>NUEVA ECIIJA</b>	<b>1</b>									
Bongabon	1									
Labi		Road		Nueva Ecija - Aurora Road Brgy Labi, Bongabon, Nueva Ecija (K0159+650) Baong Spillway	PATV - PASSABLE ALL TYPES VEHICLES			29 October 2022	03:00 pm	Moderate to heavy rains and not passable to all types of vehicles due to strong current of water
<b>PAMPANGA</b>	<b>1</b>									
Macabebe	1									
San Gabriel		Road		Apalit Macabebe - Masantol Road	NPLV - NOT PASSABLE LIGHT VEHICLES			29 October 2022	05:00 pm	Moderate to heavy rains - Prepositioned equipment - 2 JICA Truck, 1 - dump truck, 1 Elf, 1- service vehicle, 2 chainsaw, minor tools

REGION   PROVINCE   CITY /MUNICIPALITY   BARANGAY		TYPE	CLASSIFICATION	ROAD SECTION/BRIDGE	STATUS	DATE REPORTED (passable)	TIME REPORTED (passable)	DATE REPORTED (not passable)	TIME REPORTED (not passable)	REMARKS
<b>CALABARZON</b>	34									
<b>QUEZON</b>	15									
Quezon	2									
		Road	National (primary)		PATV - PASSABLE ALL TYPES VEHICLES	28 October 2022	08:00 pm	28 October 2022	06:20 pm	due to fallen Buri Palm Tree / cleared
		Road	National (secondary)	Circumferential Road	PATV - PASSABLE ALL TYPES VEHICLES	28 October 2022	07:00 pm	28 October 2022	06:10 pm	due to fallen Electric Pole / cleared
Infanta	1									
		Road	National (primary)	Marilaque Road K0102+000 - K0103+000	NPATV - NOT PASSABLE ALL TYPES VEHICLES	29 October 2022				
No breakdown	10									
		Road	National (secondary)	Lucena-Tayabas-Lucban-Sampaloc-Mauban Port Road (K0102+000 - K0103+001)	PATV - PASSABLE ALL TYPES VEHICLES	29 October 2022				Due to fallen trees. No damages
		Road	National (secondary)	Tayabas-Mainit-Mauban Road (K0144+000-K0157+000)	PATV - PASSABLE ALL TYPES VEHICLES	29 October 2022				Due to fallen trees. No damages
		Road	National (secondary)	Malicboy-Padre Burgos-Unisan Road (Moliguin)	PATV - PASSABLE ALL TYPES VEHICLES	29 October 2022				Due to fallen trees and debris. No damages
		Road	National (secondary)	Talaba-Summit Panaon Road (K0197+350)	PATV - PASSABLE ALL TYPES VEHICLES	29 October 2022				Due to fallen trees and debris. No damages
		Road	National (secondary)	Gumaca-Pitogo-Macalelon Road (K0207+100; K0207+850; K0207+600; K0207+615)	PATV - PASSABLE ALL TYPES VEHICLES	29 October 2022				Due to fallen trees and debris. No damages
		Road	National (secondary)	Gumaca-Pitogo-Macalelon-Catanauan-Mulanay Road (K0261+200; K0263+800; K0267+800; K0268+700; K0269+100)	PATV - PASSABLE ALL TYPES VEHICLES	29 October 2022				Due to fallen trees and debris. No damages

REGION   PROVINCE   CITY /MUNICIPALITY   BARANGAY		TYPE	CLASSIFICATION	ROAD SECTION/BRIDGE	STATUS	DATE REPORTED (passable)	TIME REPORTED (passable)	DATE REPORTED (not passable)	TIME REPORTED (not passable)	REMARKS
		Road	National (secondary)	Padre Burgos_Pototanin Jct Road	PATV - PASSABLE ALL TYPES VEHICLES	29 October 2022				Due to fallen trees and debris. No damages
		Road	National (secondary)	Catanauan-Buenavista Road	PATV - PASSABLE ALL TYPES VEHICLES	29 October 2022				Due to falle trees and debris. No damages
		Road	National (secondary)	Lopez-Catanauan Road	PATV - PASSABLE ALL TYPES VEHICLES	29 October 2022				Due to fallen trees and debris. No damages
		Road	National (secondary)	Quezon Eco-Tourism Roaad	NPATV - NOT PASSABLE ALL TYPES VEHICLES			29 October 2022		Due to landslide
Pagbilao	1									
Talipan, Bukal and Binahaan		Road	National (primary)	Daang Maharlika	PATV - PASSABLE ALL TYPES VEHICLES	29 October 2022				Due to minor flooding
Sariaya	1									
		Road	National (secondary)	Lutucan-Guiguiguis	NPATV - NOT PASSABLE ALL TYPES VEHICLES			29 October 2022		Due to flooding
<b>CAVITE</b>	12									
No breakdown	3									
		Road	National (primary)	Juanito Remulla Sr. Road (K0039+350)	NPLV - NOT PASSABLE LIGHT VEHICLES			29 October 2022		Outer right lane not passable to light vehicles, due to flooding
		Road	National (primary)	Manila-Cavite Road (K0016+500-K0016+700; K0016+950-K0017+050 ; K0017+900-K0018+050	PATV - PASSABLE ALL TYPES VEHICLES	29 October 2022				Due to flooding
		Road	National (primary)	Gen. Evangelista Road (K0018+900-K0018+500: K0016+500	PATV - PASSABLE ALL TYPES VEHICLES	29 October 2022				Due to flooding
Tagaytay	2									
San Jose		Road	National (secondary)	Tagaytay-Taal Lake Road	NPATV - NOT PASSABLE ALL TYPES VEHICLES			29 October 2022		Due to fallen debris/ landslide



REGION   PROVINCE   CITY /MUNICIPALITY   BARANGAY		TYPE	CLASSIFICATION	ROAD SECTION/BRIDGE	STATUS	DATE REPORTED (passable)	TIME REPORTED (passable)	DATE REPORTED (not passable)	TIME REPORTED (not passable)	REMARKS
Brgy. Sungay		Road	National (secondary)	Tagaytay-Talisay Road	NPATV - NOT PASSABLE ALL TYPES VEHICLES			29 October 2022		Due to landslide
Ternate	1									
Brgy. Sapang 1		Road	National (secondary)	Ternate-Nasugbu Road	NPATV - NOT PASSABLE ALL TYPES VEHICLES			29 October 2022		Due to landslide
Bacoor	5									
		Road	National (secondary)	Aguinaldo Hiway	NPLV - NOT PASSABLE LIGHT VEHICLES			29 October 2022		Due to flooding
		Road	National (secondary)	Tirona Hiway	NPLV - NOT PASSABLE LIGHT VEHICLES			29 October 2022		Due to flooding
		Road	National (secondary)	Mambog Road	NPLV - NOT PASSABLE LIGHT VEHICLES			29 October 2022		Due to flooding
		Road	National (secondary)	Talaba	NPLV - NOT PASSABLE LIGHT VEHICLES			29 October 2022		Due to flooding
		Road	National (secondary)	Aguinaldo Hiway	NPLV - NOT PASSABLE LIGHT VEHICLES			29 October 2022		Due to flooding
Carmona	1									
		Road	National (secondary)	K046+750	NPLV - NOT PASSABLE LIGHT VEHICLES			29 October 2022		Due to flooding
<b>LAGUNA</b>	<b>7</b>									
Mabitac	1									
Nanguma		Road	National (secondary)	Rizal-Famy-Quezon Road (K0076+100-K0076+550)	NPLV - NOT PASSABLE LIGHT VEHICLES			29 October 2022		Due to flooding; alternate route - Siniloan Poblacion Road
Santa Cruz	2									
Bubukal		Road	National (secondary)	Calamba-Sta Cruz-Famy Road	PATV - PASSABLE ALL TYPES VEHICLES	29 October 2022				Due to flooding
Pagsawitan		Road	National (secondary)	Calamba-Sta. Cruz-Famy Road	PATV - PASSABLE ALL TYPES VEHICLES	29 October 2022				Due to flooding
Los Baños	1									

REGION   PROVINCE   CITY /MUNICIPALITY   BARANGAY		TYPE	CLASSIFICATION	ROAD SECTION/BRIDGE	STATUS	DATE REPORTED (passable)	TIME REPORTED (passable)	DATE REPORTED (not passable)	TIME REPORTED (not passable)	REMARKS
Bambang		Road	National (secondary)	Calamba-Sta. Cruz-Famy Road	NPLV - NOT PASSABLE LIGHT VEHICLES			29 October 2022		Due to flooding
Calamba	1									
Pansol		Road	National (secondary)	Calamba-Sta. Cruz-Famy Road	NPLV - NOT PASSABLE LIGHT VEHICLES			29 October 2022		Due to flooding
Bay	1									
Dila		Road	National (secondary)	Calamba-Sta. Cruz-Famy Road	NPLV - NOT PASSABLE LIGHT VEHICLES			29 October 2022		Due to flooding
San Pablo	1									
Sto. Angel		Road	National (secondary)	San Pablo-Rizal-Nagcarlan-Liliw Road	NPATV - NOT PASSABLE ALL TYPES VEHICLES			29 October 2022		Ongoing clearing operation
<b>REGION 5</b>	<b>63</b>									
<b>CATANDUANES</b>	<b>10</b>									
Viga	1									
Brgy Ananong		Road		Brgy Ananong-Mabini	NPATV - NOT PASSABLE ALL TYPES VEHICLES			28 October 2022	05:00 pm	
No breakdown	2									
		Road		K0037+700-K0037+705	NPATV - NOT PASSABLE ALL TYPES VEHICLES	29 October 2022		29 October 2022		Reported Passable as of 10/29/2022 - 8:45 AM
		Road		K0154+500 - K0154+510	OLP - ONE LANE PASSABLE	29 October 2022				Reported Two-Lane Passable as of 10/29/2022 - 8:00 AM
Panganiban	1									
Brgy. Sta. Maria		Road		K0054+930 - K0054+935	PTLV - PASSABLE TO LIGHT VEHICLES	29 October 2022				
Caramoran	4									
Brgy. Dariao		Road		K00121+100 - K0121+150	NPATV - NOT PASSABLE ALL TYPES VEHICLES	29 October 2022	10:15 am	29 October 2022		Reported One-Lane Passable as of 10/29/2022 - 10:15 AM
Brgy. Sabloyon		Road		Jct. Panganiban - Sabloyon Road/K0074+500 - K0074+520	NPATV - NOT PASSABLE ALL TYPES VEHICLES	29 October 2022	02:00 pm	29 October 2022	11:00 am	Reported One-Lane Passable 10/29/2022 - 2:00 PM

REGION   PROVINCE   CITY /MUNICIPALITY   BARANGAY		TYPE	CLASSIFICATION	ROAD SECTION/BRIDGE	STATUS	DATE REPORTED (passable)	TIME REPORTED (passable)	DATE REPORTED (not passable)	TIME REPORTED (not passable)	REMARKS
Brgy. Sabloyon		Road		Jct. Panganiban - Sabloyon Road K0076+300 - K0076+325	NPATV - NOT PASSABLE ALL TYPES VEHICLES	29 October 2022	03:00 pm	29 October 2022	11:00 am	Reported One-Lane Passable as of 10/29/2022 - 3:00 PM
Brgy. Sabloyon		Road		Jct. Panganiban - Sabloyon Road K0076+500 - K0076+520	NPATV - NOT PASSABLE ALL TYPES VEHICLES	29 October 2022	04:00 pm	29 October 2022	11:00 am	Reported One-Lane Passable as of 10/29/2022 - 4:00 PM
San Andres	1									
Brgy. Manambrag		Road		K0162+100 - K0162+150	OLP - ONE LANE PASSABLE	29 October 2022				Reported Two-Lane Passable as of 10/29/2022 - 10:00 AM
Baras	1									
Brgy. Benticayan		Road		Baras-Gigmoto-Viga Road K0036+200 - K0036+210	OLP - ONE LANE PASSABLE	29 October 2022	08:30 am	29 October 2022		Reported Two-Lane Passable as of 10/29/2022 - 8:30 AM
<b>CAMARINES NORTE</b>	<b>12</b>									
Labo	2									
Brgy. Malibago		Road		Brgy. Malibago spillway	NPATV - NOT PASSABLE ALL TYPES VEHICLES			28 October 2022	06:00 pm	
Brgy. Macogon		Road			PATV - PASSABLE ALL TYPES VEHICLES					
Mercedes	1									
Brgy. Pambuhan		Road		Brgy. Pambuhan spillway	NPATV - NOT PASSABLE ALL TYPES VEHICLES			28 October 2022	06:00 pm	
Daet	2									
Brgy. San Isidro		Road		Purok 6 and 7	PATV - PASSABLE ALL TYPES VEHICLES			28 October 2022	10:54 am	
Brgy. Camambugan		Road		Purok 3	NPATV - NOT PASSABLE ALL TYPES VEHICLES			28 October 2022	11:00 am	
Basud	6									
Brgy. Binatagan		Road		Mantugawe Spillway	NPLV - NOT PASSABLE LIGHT VEHICLES			28 October 2022	10:00 am	

REGION   PROVINCE   CITY /MUNICIPALITY   BARANGAY		TYPE	CLASSIFICATION	ROAD SECTION/BRIDGE	STATUS	DATE REPORTED (passable)	TIME REPORTED (passable)	DATE REPORTED (not passable)	TIME REPORTED (not passable)	REMARKS
Caayuan		Road			NPLV - NOT PASSABLE LIGHT VEHICLES			28 October 2022	10:00 am	
San Jose		Road			NPLV - NOT PASSABLE LIGHT VEHICLES			28 October 2022	10:00 am	
Taisan		Road			PATV - PASSABLE ALL TYPES VEHICLES					
Tuaca		Road		Daang Maharlika	PATV - PASSABLE ALL TYPES VEHICLES					
Tuaca		Road		Daang Maharlika (K0363+100)	NPATV - NOT PASSABLE ALL TYPES VEHICLES			29 October 2022		Preparation for Clearing Operation
Jose Panganiban	1									
San Isidro		Road			PATV - PASSABLE ALL TYPES VEHICLES					
<b>CAMARINES SUR</b>	<b>38</b>									
Balatan	3									
Montenegro		Road		Montenegro Spillway	PATV - PASSABLE ALL TYPES VEHICLES					
Duran		Road		Duran Spillway	PATV - PASSABLE ALL TYPES VEHICLES					
Luluasan Siramag		Road		Luluasan Siramag Spillway	NPATV - NOT PASSABLE ALL TYPES VEHICLES					
Bula	1									
Sagrada		Road		Spillway along Buhi River (Sitio Penafancia)	NPATV - NOT PASSABLE ALL TYPES VEHICLES					
Lagonoy	1									
		Road		Lagonoy to Presentacion Road	OLP - ONE LANE PASSABLE					

REGION   PROVINCE   CITY /MUNICIPALITY   BARANGAY		TYPE	CLASSIFICATION	ROAD SECTION/BRIDGE	STATUS	DATE REPORTED (passable)	TIME REPORTED (passable)	DATE REPORTED (not passable)	TIME REPORTED (not passable)	REMARKS
Presentacion	4									
Brgy. Sta. Maria		Road		Sitio Angculan	OLP - ONE LANE PASSABLE	27 October 2022				DPWH Maintenance Crew and Equipment are now deployed for possible rescue and to install warning signs.
		Road		Presentacion - Maligaya road	OLP - ONE LANE PASSABLE	27 October 2022				
Brgy. Pagsangaan		Road			NPLV - NOT PASSABLE LIGHT VEHICLES	27 October 2022				
Sta. Maria		Road		Presentacion-Maligaya Road (K0530+300)	OLP - ONE LANE PASSABLE			28 October 2022		Maintenance Crew and Equipment are now deployed for possible rescue and to install warning signs.
Lupi	8									
Brgy. San Pedro-Poblacion		Road		San Pedro-Poblacion spillway	NPATV - NOT PASSABLE ALL TYPES VEHICLES			27 October 2022		
Brgy. Polantuna to Alanao		Road		Polantuna to Alanao spillway	NPATV - NOT PASSABLE ALL TYPES VEHICLES			27 October 2022		
Brgy. Poblacion to Barrera Jr.		Road		Poblacion to Barrera Jr. spillway	NPATV - NOT PASSABLE ALL TYPES VEHICLES			27 October 2022		
Brgy. Napolidan		Bridge		Napolidan spillway	NPATV - NOT PASSABLE ALL TYPES VEHICLES			27 October 2022		
Brgy. Colacling to Bulawan Jr.		Road		Colacling to Bulawan Jr. spillway	NPATV - NOT PASSABLE ALL TYPES VEHICLES			27 October 2022		
Brgy. San Rafael Sur		Road		San Rafael Sur to San Pedro Spillway	NPATV - NOT PASSABLE ALL TYPES VEHICLES			28 October 2022	12:00 pm	
Brgy. Colacling		Road		Colacling road	OLP - ONE LANE PASSABLE	28 October 2022	12:00 pm			

REGION   PROVINCE   CITY /MUNICIPALITY   BARANGAY		TYPE	CLASSIFICATION	ROAD SECTION/BRIDGE	STATUS	DATE REPORTED (passable)	TIME REPORTED (passable)	DATE REPORTED (not passable)	TIME REPORTED (not passable)	REMARKS
Brgy. Colacling		Road		Rolando Andaya Highway	OLP - ONE LANE PASSABLE			27 October 2022		Installed safety devices, closed the half lane. Source: DPWH
Del Gallego	1									
Brgy. Mansalaya - Kinalangan		Road		Mansalaya - Kinalangan spillway	NPATV - NOT PASSABLE ALL TYPES VEHICLES			27 October 2022		
Pasacao	1									
Brgy. Macad		Road		Macad spillway	NPATV - NOT PASSABLE ALL TYPES VEHICLES			27 October 2022		
Caramoan	1									
Brgy. Terogo to Ilawod		Road		Terogo to Ilawod spillway	NPATV - NOT PASSABLE ALL TYPES VEHICLES			27 October 2022		
Nabua	1									
Brgy. Sta. Elena Baras		Road		Sta. Elena Baras spillway	NPATV - NOT PASSABLE ALL TYPES VEHICLES			27 October 2022		
Ocampo	1									
San Vicente Ocampo - Ayagan Baao		Road		San Vicente Ocampo - Ayagan Baao spillway	NPATV - NOT PASSABLE ALL TYPES VEHICLES			29 October 2022		
Ragay	2									
Brgy. Panaytayan- Panaytayan Nuevo		Road		Panaytayan- Panaytayan Nuevo spillway	NPATV - NOT PASSABLE ALL TYPES VEHICLES			29 October 2022		
Samay		Road		Samay Spillway	NPATV - NOT PASSABLE ALL TYPES VEHICLES			29 October 2022		
Tinambac	1									
Sta. Cruz		Road		Sta. Cruz Spillway	NPATV - NOT PASSABLE ALL TYPES VEHICLES			28 October 2022		
Baao	4									

REGION   PROVINCE   CITY /MUNICIPALITY   BARANGAY		TYPE	CLASSIFICATION	ROAD SECTION/BRIDGE	STATUS	DATE REPORTED (passable)	TIME REPORTED (passable)	DATE REPORTED (not passable)	TIME REPORTED (not passable)	REMARKS
Brgy. Iyagan		Road		Iyagan spillway	NPATV - NOT PASSABLE ALL TYPES VEHICLES			27 October 2022		
Brgy. Sagrada		Road		Sagrada spillway going to Nabua and Iriga	NPATV - NOT PASSABLE ALL TYPES VEHICLES			29 October 2022		
Brgy. Pugay		Road		Pugay spillway	NPATV - NOT PASSABLE ALL TYPES VEHICLES			27 October 2022		
Brgy. Sta. Elena		Road		Waras Spillway	NPATV - NOT PASSABLE ALL TYPES VEHICLES			28 October 2022	12:00 pm	
San Jose	2									
Brgy. Adiangao		Road		Along national road	OLP - ONE LANE PASSABLE	27 October 2022				source : PDRRMO Cam Sur
Adinagao		Road		Lagonoy-Presentation Road	OLP - ONE LANE PASSABLE			27 October 2022		Removal of soil debris and tree branches along Lagonoy-Presentation (K0520+750) as of 2PM source: DPWH
Garchitorena	1									
Brgy. Bahi		Road		Bahi to Garchitorena Spillway	NPATV - NOT PASSABLE ALL TYPES VEHICLES			27 October 2022		source : PDRRMO Cam Sur
Iriga City	3									
Brgy. San Jose		Road		San Jose Spillway	NPATV - NOT PASSABLE ALL TYPES VEHICLES			27 October 2022		source : PDRRMO Cam Sur
Brgy. Sta. Maria		Road		Sta. Maria Spillway	NPATV - NOT PASSABLE ALL TYPES VEHICLES			27 October 2022		source : PDRRMO Cam Sur
Brgy. Sta. Teresita		Road		Sta. Teresita Spillway	NPATV - NOT PASSABLE ALL TYPES VEHICLES			27 October 2022		source : PDRRMO Cam Sur
Pili	1									

REGION   PROVINCE   CITY /MUNICIPALITY   BARANGAY		TYPE	CLASSIFICATION	ROAD SECTION/BRIDGE	STATUS	DATE REPORTED (passable)	TIME REPORTED (passable)	DATE REPORTED (not passable)	TIME REPORTED (not passable)	REMARKS
Brgy. Sto. Nino-Curry		Road		Sto. Nino-Curry spillway	NPATV - NOT PASSABLE ALL TYPES VEHICLES			28 October 2022	12:00 pm	
Tigaon	1									
Brgy. Casuna		Road		Brgy. Casuna-Tagas Road	NPATV - NOT PASSABLE ALL TYPES VEHICLES			28 October 2022	12:00 pm	
Baao-Iriga City-Nabua	1									
		Road		Baao-Iriga City-Nabua Road Proper	PTLV - PASSABLE TO LIGHT VEHICLES	29 October 2022				
<b>SORSOGON</b>	2									
Juban	2									
Brgy. Biriran		Road		Sitio Iraya and Ilawod	NPATV - NOT PASSABLE ALL TYPES VEHICLES			29 October 2022	05:00 am	
		Road		Juban-Magallanes Road K0624+450 = K0624+476	OLP - ONE LANE PASSABLE	29 October 2022				
<b>ALBAY</b>	1									
Libon	1									
Paclas		Road		Albay West Coast Road (K0491+000 Libon-Paclas)	NPLV - NOT PASSABLE LIGHT VEHICLES			29 October 2022		
<b>REGION 6</b>	73									
<b>ILOILO</b>	1									
Dingle	1									
Siniba-an and Calicuang		Bridge	Barangay	Siniba-an-Calicuang Bridge	NPATV - NOT PASSABLE ALL TYPES VEHICLES			27 October 2022		
<b>CAPIZ</b>	53									
Cuartero	1									
Brgy. Angub		Road	Barangay		NPATV - NOT PASSABLE ALL TYPES VEHICLES			28 October 2022	05:00 pm	road going to Dumalag NOT passable to All vehicles
Dumalag	2									



REGION   PROVINCE   CITY /MUNICIPALITY   BARANGAY		TYPE	CLASSIFICATION	ROAD SECTION/BRIDGE	STATUS	DATE REPORTED (passable)	TIME REPORTED (passable)	DATE REPORTED (not passable)	TIME REPORTED (not passable)	REMARKS
Brgy. Sto. Angel		Road	Barangay		NPATV - NOT PASSABLE ALL TYPES VEHICLES			27 October 2022	02:00 pm	road going to Mait Bridged NOT passable to ALL types of vehicles
Brgy. Mait		Bridge	Barangay		NPATV - NOT PASSABLE ALL TYPES VEHICLES			27 October 2022	02:00 pm	Temporary closure
Sigma	3									
Barangay Bangonbangan		Road	Barangay		NPATV - NOT PASSABLE ALL TYPES VEHICLES			27 October 2022	02:00 pm	
Barangay Pagbunitan		Road	Barangay		NPATV - NOT PASSABLE ALL TYPES VEHICLES			27 October 2022	02:00 pm	
Brgy. Pob. Norte		Road	Barangay		NPATV - NOT PASSABLE ALL TYPES VEHICLES			27 October 2022	02:00 pm	
Jamindan	7									
Brgy. Caridad		Road	Barangay		PATV - PASSABLE ALL TYPES VEHICLES	29 October 2022		27 October 2022	02:00 pm	
Brgy. Fe		Road	Barangay		PATV - PASSABLE ALL TYPES VEHICLES	29 October 2022		27 October 2022	02:00 pm	
Brgy. Pangabat		Road	Barangay		PATV - PASSABLE ALL TYPES VEHICLES	29 October 2022		27 October 2022	02:00 pm	
Brgy. Agcagay		Road	Barangay		PATV - PASSABLE ALL TYPES VEHICLES	29 October 2022		27 October 2022	02:00 pm	
Brgy. Pangabuan		Road	Barangay		PATV - PASSABLE ALL TYPES VEHICLES	29 October 2022		27 October 2022	02:00 pm	
Brgy. Milan		Road	Barangay		PATV - PASSABLE ALL TYPES VEHICLES	29 October 2022		27 October 2022	02:00 pm	Sitio Kalipawa Ilaya and Sitio Ilawod

REGION   PROVINCE   CITY /MUNICIPALITY   BARANGAY		TYPE	CLASSIFICATION	ROAD SECTION/BRIDGE	STATUS	DATE REPORTED (passable)	TIME REPORTED (passable)	DATE REPORTED (not passable)	TIME REPORTED (not passable)	REMARKS
Brgy. San Jose		Road	Barangay		PATV - PASSABLE ALL TYPES VEHICLES	29 October 2022		27 October 2022	02:00 pm	Sitio Nahalong
Mambusao	2									
Brgy. Bitsihan, Tumalalud		Road	Barangay		PATV - PASSABLE ALL TYPES VEHICLES	29 October 2022		27 October 2022	02:00 pm	
Brgy, Tugas		Road			NPATV - NOT PASSABLE ALL TYPES VEHICLES			29 October 2022		Flooded
Tapaz	4									
Brgy. San Nicolas		Road	Barangay		PATV - PASSABLE ALL TYPES VEHICLES	29 October 2022		27 October 2022	02:00 pm	
Brgy. Candelaria		Road	Barangay		PATV - PASSABLE ALL TYPES VEHICLES	29 October 2022		27 October 2022	02:00 pm	
Brgy. Initan		Road	Barangay		PATV - PASSABLE ALL TYPES VEHICLES	29 October 2022		27 October 2022	02:00 pm	
Brgy. Daan Banwa		Road	Barangay		PATV - PASSABLE ALL TYPES VEHICLES	29 October 2022		27 October 2022	02:00 pm	
Dumarao	2									
Brgy. Tinaytayan		Road	Barangay		NPLV - NOT PASSABLE LIGHT VEHICLES			28 October 2022		Unpassable - Sitio Riverside from Kalahi footbridge area road to Sitio Bay-ang, Calapawan road
Brgy. Pob. Ilawood		Road	Barangay		NPLV - NOT PASSABLE LIGHT VEHICLES			28 October 2022		Janguslob and Guinotos - overflow
Maayon	5									
Brgy. Fernandez		Road	Barangay		NPATV - NOT PASSABLE ALL TYPES VEHICLES			28 October 2022		flooded residential, ricefields and roads

REGION   PROVINCE   CITY /MUNICIPALITY   BARANGAY		TYPE	CLASSIFICATION	ROAD SECTION/BRIDGE	STATUS	DATE REPORTED (passable)	TIME REPORTED (passable)	DATE REPORTED (not passable)	TIME REPORTED (not passable)	REMARKS
Brgy. Old Guia		Road	Barangay		NPATV - NOT PASSABLE ALL TYPES VEHICLES			28 October 2022		flooded box culvert
Brgy. Palaguian		Road	Barangay	Brgy. Palaguian to Brgy. Cadio, Panitan road	NPATV - NOT PASSABLE ALL TYPES VEHICLES			29 October 2022		Flooded
Brgy. Jebaca		Road	Barangay		NPATV - NOT PASSABLE ALL TYPES VEHICLES			29 October 2022		flooded overflow roads
Brgy. Salgan		Road	Barangay	Salgan road going to Sitio Abalong	NPATV - NOT PASSABLE ALL TYPES VEHICLES			29 October 2022		Flooded
No breakdown	3									
		Road	National (primary)	JCT, National Road-Mianay-Duyoc-Calaan Panitan Road S00310PN K 0103+128-K0110+757	NPATV - NOT PASSABLE ALL TYPES VEHICLES			28 October 2022		Flooded
		Road		Roxas City Bdry. Panitan-Bailan Road S00312PN k 0112+267-K0122+739	NPATV - NOT PASSABLE ALL TYPES VEHICLES			28 October 2022		Flooded
		Road		Sigma-Mambusao-Jamindan Rd. K0091+700-K0092+200 Brgy. Tugas, Mambusao, Capiz	NPATV - NOT PASSABLE ALL TYPES VEHICLES			28 October 2022		Flooded
Panay	3									
Brgy. Talasa		Road	Barangay		NPATV - NOT PASSABLE ALL TYPES VEHICLES			29 October 2022		Flooded
Brgy. Bahit		Road	Barangay		NPATV - NOT PASSABLE ALL TYPES VEHICLES			29 October 2022		Flooded
Brgy. Binangig		Road	Barangay		NPATV - NOT PASSABLE ALL TYPES VEHICLES			29 October 2022		Flooded
Panitan	16									

REGION   PROVINCE   CITY /MUNICIPALITY   BARANGAY		TYPE	CLASSIFICATION	ROAD SECTION/BRIDGE	STATUS	DATE REPORTED (passable)	TIME REPORTED (passable)	DATE REPORTED (not passable)	TIME REPORTED (not passable)	REMARKS
Brgy. Pasugue		Road	Barangay		NPATV - NOT PASSABLE ALL TYPES VEHICLES			29 October 2022		Flooded
Brgy. Cala-an		Road	Barangay		NPATV - NOT PASSABLE ALL TYPES VEHICLES			29 October 2022		Flooded
Brgy. Ambilay		Road	Barangay		NPATV - NOT PASSABLE ALL TYPES VEHICLES			29 October 2022		Flooded
Brgy. Cabugao		Road	Barangay		NPATV - NOT PASSABLE ALL TYPES VEHICLES			29 October 2022		Flooded
Brgy. Bahit		Road	Barangay		NPATV - NOT PASSABLE ALL TYPES VEHICLES			29 October 2022		Flooded
Brgy. Agbabadiang		Road	Barangay		NPATV - NOT PASSABLE ALL TYPES VEHICLES			29 October 2022		Flooded
Brgy. Tincupon		Road	Barangay		NPATV - NOT PASSABLE ALL TYPES VEHICLES			29 October 2022		Flooded
Brgy. Capagao		Road	Barangay		NPATV - NOT PASSABLE ALL TYPES VEHICLES			29 October 2022		Flooded
Brgy. Ilaya		Road	Barangay		NPATV - NOT PASSABLE ALL TYPES VEHICLES			29 October 2022		Flooded
Brgy. Agkilo		Road	National (primary)		NPATV - NOT PASSABLE ALL TYPES VEHICLES			29 October 2022		Flooded
Brgy. Tabuc Sur		Road	Barangay	Sitio Danao and Sitio Masiid	NPATV - NOT PASSABLE ALL TYPES VEHICLES			29 October 2022		Flooded
Brgy. Cadio		Road	National (primary)	Provincial road going to Panitan Brgy	NPATV - NOT PASSABLE ALL TYPES VEHICLES			29 October 2022		Flooded

REGION   PROVINCE   CITY /MUNICIPALITY   BARANGAY		TYPE	CLASSIFICATION	ROAD SECTION/BRIDGE	STATUS	DATE REPORTED (passable)	TIME REPORTED (passable)	DATE REPORTED (not passable)	TIME REPORTED (not passable)	REMARKS
Brgy. Salocon		Road	Barangay		NPLV - NOT PASSABLE LIGHT VEHICLES			29 October 2022		Flooded
Brgy. Enseñagan		Road	Barangay		NPATV - NOT PASSABLE ALL TYPES VEHICLES			29 October 2022		Flooded
Brgy. Intampila		Road	Barangay		NPATV - NOT PASSABLE ALL TYPES VEHICLES			29 October 2022		Flooded
Brgy. Balatucan		Road	Barangay		NPATV - NOT PASSABLE ALL TYPES VEHICLES			29 October 2022		Flooded
Pontevedra	1									
Brgy. Jolongajog		Road	Barangay	Sitio Buta and Sitio Caringala	NPLV - NOT PASSABLE LIGHT VEHICLES			29 October 2022		Flooded
President Roxas	1									
Brgy. Aranguel		Road	Barangay	Road from Sitio Manggahan, Brgy. Poblacion to Brgy. Aranguel	NPATV - NOT PASSABLE ALL TYPES VEHICLES			29 October 2022		Flooded
Dao	1									
Brgy. Nasunugan		Road	National (primary)		NPATV - NOT PASSABLE ALL TYPES VEHICLES			29 October 2022		Flooded
Pilar	2									
Brgy. Dulangan		Road	Barangay	Road to Sitio Bughaan to Sitio Tunga, Brgy. Dulangan	NPATV - NOT PASSABLE ALL TYPES VEHICLES			29 October 2022		Flooded
Brgy. Tabunacan		Road	Barangay		NPATV - NOT PASSABLE ALL TYPES VEHICLES			29 October 2022		Flooded
<b>AKLAN</b>	<b>3</b>									
Libacao	1									
Barangay Julita		Road	Barangay		NPATV - NOT PASSABLE ALL TYPES VEHICLES			27 October 2022		with reported landslide
Altavas	1									

REGION   PROVINCE   CITY /MUNICIPALITY   BARANGAY		TYPE	CLASSIFICATION	ROAD SECTION/BRIDGE	STATUS	DATE REPORTED (passable)	TIME REPORTED (passable)	DATE REPORTED (not passable)	TIME REPORTED (not passable)	REMARKS
Barangay Dalipdip		Road	National (primary)		NPLV - NOT PASSABLE LIGHT VEHICLES			27 October 2022		flooded areas
Kalibo	1									
Aklan East Road (S00322PN) K0276+(-400) Kalibo Bridge Approach A		Bridge			OLP - ONE LANE PASSABLE	28 October 2022			08:00 pm	Damaged approach is barricaded and closed for traffic. Maintenance crew put embankment on damaged portion.
<b>NEGROS OCCIDENTAL</b>	10									
San Carlos	10									
HC Rigor Street		Road	Barangay		NPATV - NOT PASSABLE ALL TYPES VEHICLES			26 October 2022	03:00 pm	Flooded areas were considered as impassable.
Locsin corner Broce Street		Road	Barangay		NPATV - NOT PASSABLE ALL TYPES VEHICLES			26 October 2022	03:00 pm	Flooded areas were considered as impassable.
Broce Street		Road	Barangay		NPATV - NOT PASSABLE ALL TYPES VEHICLES			26 October 2022	03:00 pm	Flooded areas were considered as impassable.
Panoolan, Brgy. Guadalupe near Magpantay Creek		Road	Barangay		NPATV - NOT PASSABLE ALL TYPES VEHICLES			26 October 2022	03:00 pm	Flooded areas were considered as impassable.
SMSCI Compound, Brgy. 1		Road	Barangay		NPATV - NOT PASSABLE ALL TYPES VEHICLES			26 October 2022	03:00 pm	Flooded areas were considered as impassable.
St. Charles, Brgy 1		Road	Barangay		NPATV - NOT PASSABLE ALL TYPES VEHICLES			26 October 2022	03:00 pm	Flooded areas were considered as impassable.
CL Ledesma Avenue, Brgy. Palampas		Road	Barangay		NPATV - NOT PASSABLE ALL TYPES VEHICLES			26 October 2022	03:00 pm	Flooded areas were considered as impassable.
V. Gustilo near Graden of Saints		Road	Barangay		NPATV - NOT PASSABLE ALL TYPES VEHICLES			26 October 2022	03:00 pm	Flooded areas were considered as impassable.

REGION   PROVINCE   CITY /MUNICIPALITY   BARANGAY		TYPE	CLASSIFICATION	ROAD SECTION/BRIDGE	STATUS	DATE REPORTED (passable)	TIME REPORTED (passable)	DATE REPORTED (not passable)	TIME REPORTED (not passable)	REMARKS
Phase 4, Stage 3, Brgy, Rizal		Road	Barangay		NPATV - NOT PASSABLE ALL TYPES VEHICLES			26 October 2022	03:00 pm	Flooded areas were considered as impassable.
Plaza Square		Road	Barangay		NPATV - NOT PASSABLE ALL TYPES VEHICLES			26 October 2022	03:00 pm	Flooded areas were considered as impassable.
<b>ANTIQUE</b>	6									
Valderrama	2									
Brgy. Bagtason		Road		Bugasong-Valderrama Road K0138+900 Brgy. Bagtason, Valderrama, Antique	OLP - ONE LANE PASSABLE	28 October 2022			08:00 pm	Landslide
Brgy. Bagtason		Road		Bugasong-Valderrama Road Bulan-Bulan Bridge K0138+137 Brgy. Bagtason, Valderrama, Antique	NPLV - NOT PASSABLE LIGHT VEHICLES			28 October 2022		Overflow on Bridge
Tobias Fornier (Dao)	1									
Brgy. Pacencia		Road		Anini-y-T. Fornier-Hamtic Road K0098+500 Brgy. Pacencia, Tobias Fornier, Antique	OLP - ONE LANE PASSABLE	28 October 2022		28 October 2022		Minor Landslide
Hamtic	1									
Brgy. Caromangay		Road		Iloilo-Antique Road K0076+361-K0076+700 Brgy. Caromangay, Hamtic, Antique	OLP - ONE LANE PASSABLE			28 October 2022		Road Depression, 339 In m.
Laua-an	1									
		Bridge	National (primary)	Paliwan Bridge	NPATV - NOT PASSABLE ALL TYPES VEHICLES			29 October 2022		bridge was cut off due to flash flood
Patnongon	1									
		Bridge	National (primary)	Ypayo Bridge	NPATV - NOT PASSABLE ALL TYPES VEHICLES			28 October 2022		bridge was cut off due to flash flood
<b>REGION 7</b>	2									
<b>CEBU</b>	2									

REGION   PROVINCE   CITY /MUNICIPALITY   BARANGAY		TYPE	CLASSIFICATION	ROAD SECTION/BRIDGE	STATUS	DATE REPORTED (passable)	TIME REPORTED (passable)	DATE REPORTED (not passable)	TIME REPORTED (not passable)	REMARKS
Cebu City	2									
Sitio Kabayuan, Brgy Agsungot		Road	Barangay		NPATV - NOT PASSABLE ALL TYPES VEHICLES	28 October 2022				Unpassable
Sito Cabatbatan, Brgy Pamutan		Road	Barangay		NPATV - NOT PASSABLE ALL TYPES VEHICLES	27 October 2022				Unpassable
<b>REGION 8</b>	<b>28</b>									
<b>EASTERN SAMAR</b>	<b>4</b>									
Taft	1									
Brgy. Binaloan		Road	National (primary)	Wright-Taft-Borongon Road	NPATV - NOT PASSABLE ALL TYPES VEHICLES	28 October 2022		28 October 2022		Road is temporary closed to traffic as of 10 PM of October 29, 2022 for possible occurrence of landslide. Alternate Route: Take Jct. Buenavis ta-Lawaan-Marabut Road
Arteche	3									
Brgy. Aguinaldo, Arteche		Road	National (secondary)	Arteche-Jipapad-Las Navas-Rawis K0969+000	OLP - ONE LANE PASSABLE	29 October 2022	04:00 am			One lane passable to all types of vehicles. Limited access.
Brgy. Aguinaldo, Arteche		Road	National (secondary)	Arteche-Jipapad-Las Navas-Rawis K0970+000	OLP - ONE LANE PASSABLE	29 October 2022	04:00 am			Limited access. One lane passable to all types of vehicles
Brgy. Bigo, Arteche		Road	National (secondary)	Arteche-Jipapad-Las Navas-Rawis K0976+150	NPATV - NOT PASSABLE ALL TYPES VEHICLES	29 October 2022	10:00 pm			Not passable to all types of vehicles as of 1000H, 29 October 2022
<b>LEYTE</b>	<b>12</b>									
Baybay	5									
Pamotosan		Road	National (primary)	Tacloban-Baybay South Road	OLP - ONE LANE PASSABLE	27 October 2022		28 October 2022		One lane passable as of 2PM of October 28, 2022
Sitio Pamotosan, Brgy. Makinhas, Baybay City, Leyte K1005+100		Road	Provincial		OLP - ONE LANE PASSABLE	27 October 2022				Minor landslide
Brgy. Villa Solidaridad		Road	City/Municipality	Tacloban Baybay South Road K0989+270	OLP - ONE LANE PASSABLE	29 October 2022				Limited access. One lane passable to all types of vehicles



REGION   PROVINCE   CITY /MUNICIPALITY   BARANGAY		TYPE	CLASSIFICATION	ROAD SECTION/BRIDGE	STATUS	DATE REPORTED (passable)	TIME REPORTED (passable)	DATE REPORTED (not passable)	TIME REPORTED (not passable)	REMARKS
Brgy. Villa Solidaridad		Road	City/Municipality	Tacloban Baybay South Road K0987+550	OLP - ONE LANE PASSABLE	29 October 2022				Limited access. One lane passable to all types of vehicles
Brgy. Mailhi		Road	City/Municipality	Tacloban Baybay South Road K0990+550	OLP - ONE LANE PASSABLE	29 October 2022				Limited access. One lane passable to all types of vehicles
Hilongos	1									
Talisay to Catandog II		Road	National (primary)	Ormoc-Baybay-Southern Leyte Bdry. Rd.	PATV - PASSABLE ALL TYPES VEHICLES	28 October 2022	02:30 pm	28 October 2022		Not Passable to Light Vehicles as of 2PM of October 28, 2022.  Alternate Route: Ormoc-Palo-Abuyog-Mahaplag-Sogod; Tacloban-Mahaplag-Sogod
Bato	2									
Anahawan		Road	National (primary)	Bato-Bontoc Road, K1107+(-1154) -K1121+170	PATV - PASSABLE ALL TYPES VEHICLES	28 October 2022	05:00 pm	28 October 2022		Passable to all types of vehicles as of 29 October 02:00AM
Brgy. Bontok		Road	National (secondary)	Bato-Bontoc Road	OLP - ONE LANE PASSABLE	29 October 2022				Limited access. One lane possible as of 04:00H PM of 28 October 2022
Burauen	1									
Brgy. Mogueing		Bridge	National (secondary)	Jaro-Dagami-Burauen-La Paz Rd (K0975+-000 - K0986+866)	NPATV - NOT PASSABLE ALL TYPES VEHICLES	28 October 2022		29 October 2022	02:00 am	Project On-going (not passable to all types of vehicle as of 6:00PM of October 28, 2022
Villaba	1									
Brgy. Hibulangan, Villaba, leyte		Road	National (secondary)		NPLV - NOT PASSABLE LIGHT VEHICLES	27 October 2022				Not passable to all light vehicles as of 7:00PM of October 28, 2022. Flooding (Est. Depth: 0.4m)
Leyte	2									
Brgy. Palaroa		Road	National (secondary)	Leyte-Leyte-Biliran Road Section K0998+200	OLP - ONE LANE PASSABLE	28 October 2022				Target to complete clearing operation: October 30, 2022

REGION   PROVINCE   CITY /MUNICIPALITY   BARANGAY		TYPE	CLASSIFICATION	ROAD SECTION/BRIDGE	STATUS	DATE REPORTED (passable)	TIME REPORTED (passable)	DATE REPORTED (not passable)	TIME REPORTED (not passable)	REMARKS
		Road	National (primary)	Brgy. Sitio Cagang, Brgy. Polahongon K1001+003 -K1001+152 Layog Bridge	OLP - ONE LANE PASSABLE	29 October 2022				Limited Access (One lane passable to light vehicles only (4-wheeled vehicles)
<b>BILIRAN</b>	5									
Naval	4									
Brgy. Catmon		Bridge	National (primary)	Biliran-Naval Road Section Catmon Detour Bridge K1019+581	PATV - PASSABLE ALL TYPES VEHICLES	29 October 2022	08:55 am	28 October 2022		Passable to all types of vehicles as of 08:56 AM 29 October 2022
Brgy. San Pablo		Road	National (primary)	Biliran-Naval Road Section K1021+700	PATV - PASSABLE ALL TYPES VEHICLES	28 October 2022	05:30 pm	28 October 2022		Passable to all types of vehicles as of 05:30 PM of 28 October 2022
Brgy. Caray-Caray		Bridge	National (primary)	Caraycaray Detour Bridge	OLP - ONE LANE PASSABLE	28 October 2022	05:36 pm	28 October 2022		One lane passable to light vehicles only as of 02:00PM of October 29, 2022
Sabang		Road	National (primary)	Naval-Almeria Road Section K1026+000 - K1038+000 Brgy. Sabang K1029+800	PATV - PASSABLE ALL TYPES VEHICLES	28 October 2022	06:37 pm	28 October 2022		Passable to all types of vehicles as of 6:37PM of October 28, 2022
Biliran	1									
Brgy. Bato		Road	National (primary)	Biliran-Naval road Section K1016+900	PATV - PASSABLE ALL TYPES VEHICLES	28 October 2022		28 October 2022	02:30 pm	Limited Access, 2 of 4 lanes passable to all types of vehicles as of 2:30 PM of October 28, 2022
<b>SAMAR</b>	4									
Calbayog	4									

REGION   PROVINCE   CITY /MUNICIPALITY   BARANGAY		TYPE	CLASSIFICATION	ROAD SECTION/BRIDGE	STATUS	DATE REPORTED (passable)	TIME REPORTED (passable)	DATE REPORTED (not passable)	TIME REPORTED (not passable)	REMARKS
Brgy. Malayog, Calbayog City K0701+500		Road	National (primary)	Daang Maharlika (SM) (Sn Isidro-Sn Juanico Br) K0691+(-646) - K0786+000	PATV - PASSABLE ALL TYPES VEHICLES	29 October 2022				Limited Access. 3 of 4 lanes are passable to all types of vehicles as of 12:49PM of October 29, 2022  Target date to open all lanes: October 30, 2022  Clearing operation will resume tomorrow morning of October 30, 2022
Brgy. Nabang, Calbayog City, Samar		Road	National (primary)	Calbayog-Catarman Road K0803+900	OLP - ONE LANE PASSABLE	29 October 2022				One lane not passable to all types of vehicles  Clearing operation will resume tomorrow morning of October 30, 2022
Brgy. Capacuhan, Calbayog		Road	National (primary)	Calbayog-Catarman Road K0787+050	OLP - ONE LANE PASSABLE	29 October 2022				One lane not passable to all types of vehicles  Clearing operation will resume tomorrow morning of October 30, 2022
Brgy. Tarabucan			National (primary)	Calbayog-Catarman Road K0789+900	OLP - ONE LANE PASSABLE	29 October 2022				One lane not passable to all types of vehicles  Clearing operation will resume tomorrow morning of October 30, 2022
<b>NORTHERN SAMAR</b>	3									
Lope de Vega	1									

REGION   PROVINCE   CITY /MUNICIPALITY   BARANGAY		TYPE	CLASSIFICATION	ROAD SECTION/BRIDGE	STATUS	DATE REPORTED (passable)	TIME REPORTED (passable)	DATE REPORTED (not passable)	TIME REPORTED (not passable)	REMARKS
Poblacion,		Road			NPATV - NOT PASSABLE ALL TYPES VEHICLES			29 October 2022		Flooding. Not Passable to all types of vehicles as of 01AM of October 29, 2022
Palapag	1									
Brgy. Talolora, Palapag N. Samar K0858+000 - K0859+000		Road	National (secondary)		OLP - ONE LANE PASSABLE	28 October 2022				Landslide(quantity for verification. One lane passable to light vehicles as of 10 PM of October 28, 2022
Lapinig	1									
Brgy. Look, Lapinig, Northern Samar		Road		San Policarpio-Arteche-Lapinig Road	PATV - PASSABLE ALL TYPES VEHICLES	29 October 2022	12:15 pm			Landslide (Est. Volume: 1,000 Cu.m.)
<b>REGION 12</b>	<b>11</b>									
<b>SULTAN KUDARAT</b>	<b>8</b>									
Lebak	1									
Pansud		Road		Awang Upi-Lebak-Kalamansig-Palimbang-Sarangani Road	OLP - ONE LANE PASSABLE	28 October 2022		28 October 2022		Soil collapse, Installation of early warning signs
Kalamansig	4									
		Road	National (tertiary)	Brgy Pansud-Brgy Bolebak	NPATV - NOT PASSABLE ALL TYPES VEHICLES			27 October 2022	07:00 pm	
Brgy. Sta Clara		Bridge		K1960+479, Sebayor Bridge	OLP - ONE LANE PASSABLE			28 October 2022		Scoured Approached A, Installation of early warning signs
Brgy Sta Clara		Bridge		K1960+600-K1962+900 (intermittent section)	OLP - ONE LANE PASSABLE			28 October 2022		Soil collapse, Installation of early warning signs
Brgy Sta Clara		Bridge		K1963+000	PTLV - PASSABLE TO LIGHT VEHICLES			28 October 2022		
Palimbang	3									
		Bridge	National (tertiary)	Brgy Baranayan	PTLV - PASSABLE TO LIGHT VEHICLES	29 October 2022	09:00 am	27 October 2022	07:00 pm	

REGION   PROVINCE   CITY /MUNICIPALITY   BARANGAY		TYPE	CLASSIFICATION	ROAD SECTION/BRIDGE	STATUS	DATE REPORTED (passable)	TIME REPORTED (passable)	DATE REPORTED (not passable)	TIME REPORTED (not passable)	REMARKS
		Road	National (tertiary)	Brgy Namat	NPATV - NOT PASSABLE ALL TYPES VEHICLES			27 October 2022	07:00 pm	
Baranayan		Bridge	Barangay	K2021+682, Baranayan Bridge	NPATV - NOT PASSABLE ALL TYPES VEHICLES			28 October 2022		Scoured Approached B, Installation of early warning signs
<b>COTABATO</b>	2									
Pigcawayan	1									
Manuangan		Road	National (tertiary)	Davao Cotabato Road	PATV - PASSABLE ALL TYPES VEHICLES	28 October 2022	01:00 pm	28 October 2022	08:00 pm	Flooding
Carmen	1									
Kitulaan		Road		bukidnon Cotabato Road	OLP - ONE LANE PASSABLE	28 October 2022	11:00 am	28 October 2022		Fallen Trees
<b>SARANGANI</b>	1									
Kiamba	1									
		Road		Sarangani-Sultan Kudarat Coastal Road	PATV - PASSABLE ALL TYPES VEHICLES	28 October 2022				Scoured shoulder and seawall due to storm surge Deployed maintenance crew to clear silt, install warning signs and guide motorist, direct traffic flow
<b>CARAGA</b>	1									
<b>BUTUAN CITY</b>	1									
Butuan	1									
MJ Santos		Road	National (primary)	K1262+0080 to K1262+0080 Brgy. MJ Santos, Butuan City, Agusan del Norte	PATV - PASSABLE ALL TYPES VEHICLES	26 October 2022	04:12 pm			Road Slip. Limited Access (Passable) At least one (1) lane for All Types of Vehicles
<b>BARMM</b>	7									
<b>MAGUINDANAO</b>	7									
Datu Odin Sinsuat (Dinaig)	1									
Kurintem		Bridge	Barangay	Kurintem Bridge	NPATV - NOT PASSABLE ALL TYPES VEHICLES			28 October 2022	08:35 am	
Datu Blah T. Sinsuat	1									

REGION   PROVINCE   CITY /MUNICIPALITY   BARANGAY		TYPE	CLASSIFICATION	ROAD SECTION/BRIDGE	STATUS	DATE REPORTED (passable)	TIME REPORTED (passable)	DATE REPORTED (not passable)	TIME REPORTED (not passable)	REMARKS
Tapian		Bridge	Barangay	Tapian Bridge	NPATV - NOT PASSABLE ALL TYPES VEHICLES			28 October 2022	09:00 am	Collapsed
South Upi	1									
Sition lower Kulate,Romonggaob		Road	National (tertiary)	National Highway at Sitio Lower Kulate, Romonggaob	NPATV - NOT PASSABLE ALL TYPES VEHICLES			28 October 2022	05:00 pm	
Sultan Kudarat (Nuling)	2									
		Bridge	National (tertiary)	Darapanan Bridge	NPLV - NOT PASSABLE LIGHT VEHICLES			28 October 2022	09:00 pm	
		Bridge	City/Municipality	Labo Bridge	NPATV - NOT PASSABLE ALL TYPES VEHICLES			28 October 2022	09:00 pm	
Parang	1									
Nituan		Bridge	City/Municipality	Nituan Bridge	NPATV - NOT PASSABLE ALL TYPES VEHICLES			28 October 2022	09:00 pm	
Sultan Mastura	1									
		Bridge	City/Municipality	Tapayan Bridge	NPATV - NOT PASSABLE ALL TYPES VEHICLES			28 October 2022	10:00 am	
<b>CAR</b>	<b>9</b>									
<b>APAYAO</b>	<b>4</b>									
Calanasan	1									
Naguilian		Road	National (primary)	K0672+1180 - K0172+1280, Rabaw Section, Naguilian, Calanasan, Apayao, Claveria - Calanasan - Kabugao Road	NPATV - NOT PASSABLE ALL TYPES VEHICLES			28 October 2022	07:00 am	Section was closed to traffic on October 27, 2022 at 10:30 AM due to soil collapse with roadslip but was opened to traffic (one lane passable) at 3:00 PM.  Section was once again CLOSED TO TRAFFIC on October 28, 2022 at 7:00 AM.  No alternate route.

REGION   PROVINCE   CITY /MUNICIPALITY   BARANGAY		TYPE	CLASSIFICATION	ROAD SECTION/BRIDGE	STATUS	DATE REPORTED (passable)	TIME REPORTED (passable)	DATE REPORTED (not passable)	TIME REPORTED (not passable)	REMARKS
Kabugao	3									
Madduang		Road	National (primary)	K0611+000 - K0611+020, Malabanig, Kabugao, Apayao	NPATV - NOT PASSABLE ALL TYPES VEHICLES	29 October 2022	03:03 pm	29 October 2022	10:30 am	Section was closed to traffic today, October 29, 2022 at 10:30 AM but was OPENED TO TRAFFIC (TWO LANE PASSABLE) at 3:03 PM.
Madduang		Road	National (primary)	K0616+220, Madduang, Kabugao, Apayao	OLP - ONE LANE PASSABLE	29 October 2022	02:50 pm	29 October 2022	02:42 pm	Section was closed to traffic today, October 29,2022 at 2:42 PM but was PUNCHED THRU AND OPENED TO TRAFFIC at 2:50 PM Section is under contract
Madduang		Road	National (primary)	K0623+600, Madatag, Kabugao, Apayao	OLP - ONE LANE PASSABLE	29 October 2022	02:19 pm	29 October 2022	11:00 am	Section was once again closed to traffic today at 11:00 AM but was OPENED TO TRAFFIC (ONE LANE PASSABLE) at 2:19 PM Unstable slope
<b>BENGUET</b>	1									
Bakun	1									
Gambang		Road	National (primary)	K0349+100 - K0349+150, Gakian Section, Gambang, Bakun, Benguet	NPLV - NOT PASSABLE LIGHT VEHICLES			29 October 2022	01:00 pm	Section was CLOSED TO TRAFFIC today at 1:00 PM. Expected to be opened to traffic tomorrow Alternate route: To nguey-Madaymen/Palina Acop along Gov. Bado Dangwa National Road
<b>IFUGAO</b>	2									
Tinoc	2									

REGION   PROVINCE   CITY /MUNICIPALITY   BARANGAY		TYPE	CLASSIFICATION	ROAD SECTION/BRIDGE	STATUS	DATE REPORTED (passable)	TIME REPORTED (passable)	DATE REPORTED (not passable)	TIME REPORTED (not passable)	REMARKS
Ap-apid		Road	National (primary)	K0354+400, Ap-apid, Tinoc, Ifugao	NPATV - NOT PASSABLE ALL TYPES VEHICLES			29 October 2022	08:20 am	Section was CLOSED TO TRAFFIC today at 8:20 AM Due to STS 'Paeng' Alternate Route: Banaue - Hungduan - Benguet Bdry Road
Ap-apid		Road	National (primary)	K0355+600, Ap-apid, Tinoc, Ifugao	OLP - ONE LANE PASSABLE	29 October 2022	07:55 am	29 October 2022	06:30 am	Section was closed to traffic today at 6:30 AM but was OPENED TO TRAFFIC (ONE LANE PASSABLE) at 7:55 AM Due to STS 'Paeng'
<b>KALINGA</b>	2									
Pasil	2									
Dangtalan		Road	National (primary)	K0464+000, Puapo Dangtalan, Pasil, Kalinga	NPATV - NOT PASSABLE ALL TYPES VEHICLES			29 October 2022	12:00 pm	Section was CLOSED TO TRAFFIC today at 12:00 PM Alternate route: none Expected to be opened to traffic tomorrow
Cagaluan		Road	National (primary)	K0468+500, Cagaluan, Pasil, Kalinga	NPATV - NOT PASSABLE ALL TYPES VEHICLES			29 October 2022	01:00 pm	Section was CLOSED TO TRAFFIC today at 1:00 PM Alternate route: none Expected to be opened to traffic tomorrow Section is under an open/close situation due to unstable slope and continuous soil collapse



**POWER as of (October 30, 2022 06:00)**

REGION   PROVINCE   CITY /MUNICIPALITY   BARANGAY		TYPE	SERVICE PROVIDER	DATE OF INTERRUPTION/ OUTAGE	TIME OF INTERRUPTION/ OUTAGE	DATE RESTORED	TIME RESTORED	REMARKS
<b>GRAND TOTAL</b>	124							
<b>REGION 1</b>	2							
<b>ILOCOS NORTE</b>	2							
Bangui	1							
Brgys. Masikil to Ianao (northern part of LGU)		Interruption		29 October 2022	04:00	29 October 2022	08:15	
Pagudpud	1							
Municipal-wide		Interruption		29 October 2022	04:55	29 October 2022	08:30	
<b>REGION 2</b>	2							
<b>NUEVA VIZCAYA</b>	1							
Kasibu	1							
All barangays		Interruption	NUVELCO	29 October 2022	11:30			
<b>CAGAYAN</b>	1							
Santa Ana	1							
All barangays		Interruption	CAGELCO II	29 October 2022	12:45	29 October 2022	12:09	
<b>REGION 3</b>	20							
<b>AURORA</b>	5							
BALER	1							
		Interruption		29 October 2022	19:30			Power still unavailable
CASIGURAN	1							
		Interruption		28 October 2022	00:00			Power still unavailable
DILASAG	1							
		Interruption		28 October 2022	23:50	29 October 2022	16:00	
DINALUNGAN	1							
		Interruption		28 October 2022	20:00			Power still unavailable
DINGALAN	1							
		Interruption		28 October 2022	20:45			Power still unavailable
<b>BATAAN</b>	5							
BAGAC	1							
		Interruption		29 October 2022		29 October 2022	20:00	Power restored at 2200H 29 October 2022
MARIVELES	1							

REGION   PROVINCE   CITY /MUNICIPALITY   BARANGAY		TYPE	SERVICE PROVIDER	DATE OF INTERRUPTION/ OUTAGE	TIME OF INTERRUPTION/ OUTAGE	DATE RESTORED	TIME RESTORED	REMARKS
		Interruption		29 October 2022		29 October 2022	20:00	Power restored at 2200H 29 October 2022
MORONG	1							
		Interruption		29 October 2022		29 October 2022	20:00	Power restored at 2200H 29 October 2022
ORION	1							
		Interruption		29 October 2022		29 October 2022	20:00	Power restored at 2200H 29 October 2022
PILAR	1							
		Interruption		29 October 2022		29 October 2022	20:00	Power restored at 2200H 29 October 2022
<b>BULACAN</b>	<b>2</b>							
MARILAO	1							
		Interruption		29 October 2022	16:00			
PULILAN	1							
		Interruption	MERALCO	29 October 2022	12:00			
<b>PAMPANGA</b>	<b>8</b>							
ARAYAT	1							
		Interruption	PELCO 1	29 October 2022	06:00	29 October 2022	15:57	NGCP scheduled power interruption
CANDABA	1							
		Interruption	PELCO 1	29 October 2022	06:00	29 October 2022	15:57	NGCP scheduled power interruption
MABALACAT CITY	1							
		Interruption	PELCO 1	29 October 2022	06:00	29 October 2022	15:57	NGCP scheduled power interruption
MEXICO	1							
		Interruption	PELCO 1	29 October 2022	06:00	29 October 2022	15:57	NGCP scheduled power interruption
SAN LUIS	1							
		Interruption	PELCO 1	29 October 2022	06:00	29 October 2022	15:57	NGCP scheduled power interruption
SANTA ANA	1							
		Interruption	PELCO 1	29 October 2022	06:00	29 October 2022	15:57	NGCP scheduled power interruption
MINALIN	1							

REGION   PROVINCE   CITY /MUNICIPALITY   BARANGAY		TYPE	SERVICE PROVIDER	DATE OF INTERRUPTION/ OUTAGE	TIME OF INTERRUPTION/ OUTAGE	DATE RESTORED	TIME RESTORED	REMARKS
		Interruption		29 October 2022	14:57	29 October 2022	16:05	Due to STS Paeng
PORAC	1							
		Interruption		29 October 2022	14:40	29 October 2022	18:57	Due to STS Paeng
		Interruption		29 October 2022	16:00	29 October 2022	18:57	Due to STS Paeng
		Interruption		29 October 2022	16:44	29 October 2022	18:57	Due to STS Paeng
<b>CALABARZON</b>	<b>35</b>							
<b>QUEZON</b>	<b>23</b>							
Alabat	1							
		Interruption		28 October 2022	22:53			
Agdangan	1							
		Interruption		28 October 2022				
Atimonan	1							
Caridad Ibaba		Interruption		28 October 2022	20:50			
Buenavista	1							
		Interruption		29 October 2022	03:20			
Calauag	1							
		Interruption		29 October 2022	05:19			
Catanauan	1							
		Interruption		29 October 2022	05:00			
Mulanay	1							
		Interruption		29 October 2022	05:00			
General Nakar	1							
		Interruption		28 October 2022	19:39			
General Luna	1							
		Interruption		29 October 2022	04:40			
Guinayangan	1							
		Interruption		29 October 2022	04:40			
Jomalig	1							
		Interruption		28 October 2022	18:04	28 October 2022	19:25	
		Interruption		29 October 2022	07:38			
Lopez	1							
		Interruption		29 October 2022	04:40			
Mauban	1							
Lual Barrio		Interruption		28 October 2022	02:30	28 October 2022	17:30	

REGION   PROVINCE   CITY /MUNICIPALITY   BARANGAY		TYPE	SERVICE PROVIDER	DATE OF INTERRUPTION/ OUTAGE	TIME OF INTERRUPTION/ OUTAGE	DATE RESTORED	TIME RESTORED	REMARKS
Solead, Daungan, Santol and Palo		Interruption		29 October 2022	06:00			
Padre Burgos	1							
		Interruption		29 October 2022	04:10			
Plaridel	1							
		Interruption		29 October 2022	05:36			
Pitogo	1							
		Interruption		28 October 2022	23:20			
Polillo	1							
		Interruption		28 October 2022	18:00	28 October 2022	19:20	
Quezon	1							
		Interruption		28 October 2022	22:40			
San Francisco (Aurora)	1							
		Interruption		29 October 2022	05:01			
Sampaloc	1							
		Interruption		29 October 2022	00:01			
Sariaya	1							
Brgy. Poblacion area		Interruption		28 October 2022	18:09	28 October 2022	21:00	
Tagkawayan	1							
		Interruption		29 October 2022	04:37		12:00	
Unisan	1							
		Interruption		29 October 2022	04:00			
<b>LAGUNA</b>	1							
Calamba	1							
Bucal		Interruption		29 October 2022	04:00			
Ulango		Interruption		29 October 2022	02:00			
Kay Anlog		Interruption		29 October 2022	02:00			
Milagrosa		Interruption		29 October 2022	09:43			
Looc		Interruption		29 October 2022	11:30			
Puting Lupa		Interruption		29 October 2022	10:47			
Uwisan		Interruption		29 October 2022	11:30			
San Cristobal		Interruption		29 October 2022	12:02			
San Juan		Interruption		29 October 2022	12:32			
Bagong Kalsada		Interruption		29 October 2022	12:00			
Turbina		Interruption		29 October 2022	13:12			

REGION   PROVINCE   CITY /MUNICIPALITY   BARANGAY		TYPE	SERVICE PROVIDER	DATE OF INTERRUPTION/ OUTAGE	TIME OF INTERRUPTION/ OUTAGE	DATE RESTORED	TIME RESTORED	REMARKS
Brgy. 6		Interruption		29 October 2022	13:18			
Banadero		Interruption		29 October 2022	13:27			
Prinza		Interruption		29 October 2022	13:18			
Brgy. 7		Interruption		29 October 2022	13:30			
<b>CAVITE</b>	<b>7</b>							
Amadeo	1							
Bucal		Interruption		29 October 2022	09:30			
Trece Martires	1							
Cabuco		Interruption		29 October 2022	10:00			
Conchu		Interruption		29 October 2022	13:00			
Cabezas		Interruption		29 October 2022	13:50			
Gregorio		Interruption		29 October 2022	13:50			
Magallanes	1							
Tua		Interruption		29 October 2022	09:40			
Mangahan Road		Interruption		29 October 2022	00:10			
General Emilio Aguinaldo	1							
Narvaez		Interruption		29 October 2022	09:00			
Mendez (Mendez-Nuñez)	1							
Panungyan, Anuling, Palocpoc		Interruption		29 October 2022				
Carmona	1							
Maduya, Brgy 5, Cabilang Baybay Silangan		Interruption		29 October 2022				
Imus	1							
Bayan Luma 5		Interruption		29 October 2022	12:39			
Bayan Luma 3		Interruption		29 October 2022	13:28			
Pasong Buaya		Interruption		29 October 2022	13:11			
Malagasang 2		Interruption		29 October 2022	13:14			
Anabu 2C		Interruption		29 October 2022	09:30			
<b>BATANGAS</b>	<b>2</b>							
Taysan	1							
Bacao		Interruption		29 October 2022	05:06			
Guinhawa		Interruption		29 October 2022	07:38			
Laurel		Interruption		29 October 2022	09:32			
Mabayabas		Interruption		29 October 2022	09:30			
Manahadiong		Interruption		29 October 2022	05:26			

REGION   PROVINCE   CITY /MUNICIPALITY   BARANGAY		TYPE	SERVICE PROVIDER	DATE OF INTERRUPTION/ OUTAGE	TIME OF INTERRUPTION/ OUTAGE	DATE RESTORED	TIME RESTORED	REMARKS
Pagasa		Interruption		29 October 2022	09:12			
Panghayaan		Interruption		29 October 2022	04:00			
Pinagbayanan		Interruption		29 October 2022	05:15			
Pina		Interruption		29 October 2022	09:19			
San Jose	1							
		Interruption		29 October 2022	04:00			
<b>RIZAL</b>	<b>2</b>							
Antipolo	1							
San Jose and Dela Paz		Interruption		29 October 2022	12:00			
Morong	1							
Bombongan		Interruption		29 October 2022	11:46			
<b>MIMAROPA</b>	<b>20</b>							
<b>PALAWAN</b>	<b>1</b>							
Agutaya	1							
		Outage		29 October 2022	05:00			Previously experienced power interruption on October 28, 2022 at 10:00AM and was restored on 1:00PM 28 October 2022.
<b>ORIENTAL MINDORO</b>	<b>15</b>							
Province-Wide	15							
		Outage		29 October 2022	02:50			
<b>OCCIDENTAL MINDORO</b>	<b>4</b>							
San Jose	1							
		Interruption		29 October 2022				
Abra de Ilog	1							
		Interruption		28 October 2022	20:00			
Santa Cruz	1							
		Interruption		29 October 2022	05:00			
Mamburao	1							
		Interruption		29 October 2022	11:00			
<b>REGION 5</b>	<b>26</b>							
<b>CAMARINES NORTE</b>	<b>12</b>							
Capalonga	1							
		Outage	CANORECO	29 October 2022	02:44			

REGION   PROVINCE   CITY /MUNICIPALITY   BARANGAY		TYPE	SERVICE PROVIDER	DATE OF INTERRUPTION/ OUTAGE	TIME OF INTERRUPTION/ OUTAGE	DATE RESTORED	TIME RESTORED	REMARKS
Basud	1							
		Outage	CANORECO	29 October 2022	02:44			
Daet	1							
		Outage	CANORECO	29 October 2022	02:44			
Jose Panganiban	1							
		Outage	CANORECO	29 October 2022	02:44			
Mercedes	1							
		Outage	CANORECO	29 October 2022	02:44			
Labo	1							
		Outage	CANORECO	29 October 2022	02:44			
Paracale	1							
		Outage	CANORECO	29 October 2022	02:44			
San Lorenzo	1							
		Outage	CANORECO	29 October 2022	02:44			
San Vicente	1							
		Outage	CANORECO	29 October 2022	02:44			
Sta. Elena	1							
		Outage	CANORECO	29 October 2022	02:44			
Talisay	1							
		Outage	CANORECO	29 October 2022	02:44			
Vinzons	1							
		Outage	CANORECO	29 October 2022	02:44			
<b>MASBATE</b>	<b>14</b>							
Aroroy	1							
		Outage	MASELCO	28 October 2022	09:00			
Baleno	1							
		Interruption	MASELCO	28 October 2022		28 October 2022	12:00	
Balud	1							
		Outage	MASELCO	28 October 2022	00:00			
Batuan	1							
		Outage	MASELCO	28 October 2022	06:00			
Claveria	1							
		Outage	MASELCO	28 October 2022		28 October 2022		
Dimasalang	1							

REGION   PROVINCE   CITY /MUNICIPALITY   BARANGAY		TYPE	SERVICE PROVIDER	DATE OF INTERRUPTION/ OUTAGE	TIME OF INTERRUPTION/ OUTAGE	DATE RESTORED	TIME RESTORED	REMARKS
		Outage	MASELCO	27 October 2022	05:00			
Milagros	1							
		Outage	MASELCO	28 October 2022				
Mobo	1							
		Outage	MASELCO	28 October 2022	08:00			
Monreal	1							
		Outage	MASELCO	28 October 2022	06:00			
Palanas	1							
		Outage	MASELCO	27 October 2022	17:30			
Pio V. Corpuz	1							
		Outage	MASELCO	28 October 2022	06:45			
San Fernando	1							
		Outage	MASELCO	28 October 2022	06:00			
San Jacinto	1							
		Outage	MASELCO	28 October 2022	06:00			
Uson	1							
		Outage	MASELCO	28 October 2022	03:00			
<b>REGION 6</b>	<b>9</b>							
<b>NEGROS OCCIDENTAL</b>	<b>3</b>							
Sipalay	1							
Brgy Manlucahoc		Outage		26 October 2022				The source of electricity at Santo Niño, Sitio Dung-I, Brgy Manlucahoc, Sipalay City is solar power.
San Carlos	1							
		Interruption		26 October 2022				Preventive power interruptions on several flooded areas
Enrique B. Magalona (Saravia)	1							
		Interruption		28 October 2022	03:00	28 October 2022	10:00	Power interruption occurred between 3am to am of October 28, 2022 and already restored as of 10am.
<b>ANTIQUE</b>	<b>6</b>							
Hamtic	1							



REGION   PROVINCE   CITY /MUNICIPALITY   BARANGAY		TYPE	SERVICE PROVIDER	DATE OF INTERRUPTION/ OUTAGE	TIME OF INTERRUPTION/ OUTAGE	DATE RESTORED	TIME RESTORED	REMARKS
Sitio Guru-an, Brgy. Piapi 1		Interruption		28 October 2022	09:00			On-going clearing operation by the linemen and maintenance of ANTECO
Guintas		Interruption		28 October 2022	09:00			On-going clearing operation by the linemen and maintenance of ANTECO
Tobias Fornier (Dao)	1							
Poblacion Norte		Interruption		28 October 2022	04:00	28 October 2022	13:00	The power interruption was due to the explosion of the electrical transformer.
Belison	1							
		Interruption		28 October 2022	15:50			For pre-emptive measures
Sebaste	1							
		Interruption		28 October 2022	14:40	28 October 2022	15:30	For pre-emptive measures
Sibalom	1							
Tigbalua		Interruption		28 October 2022	06:00			Due to the high water level in the area which reached the electric meter reader, hence, reason electrical tripped off leading to power interruptions.
Nazareth		Interruption		28 October 2022	06:00			Due to the high water level in the area which reached the electric meter reader, hence, reason electrical tripped off leading to power interruptions.
Catungan		Interruption		28 October 2022	06:00			Due to the high water level in the area which reached the electric meter reader, hence, reason electrical tripped off leading to power interruptions.

REGION   PROVINCE   CITY /MUNICIPALITY   BARANGAY		TYPE	SERVICE PROVIDER	DATE OF INTERRUPTION/ OUTAGE	TIME OF INTERRUPTION/ OUTAGE	DATE RESTORED	TIME RESTORED	REMARKS
Inсарayan		Interruption		28 October 2022	06:00			Due to the high water level in the area which reached the electric meter reader, hence, reason electrical tripped off leading to power interruptions.
Laua-an	1							
		Interruption		28 October 2022	15:20			Ongoing investigation on the main reason for power failure.
<b>REGION 7</b>	<b>4</b>							
<b>CEBU</b>	<b>2</b>							
Carcar	1							
Danao II, Valencia		Interruption	CEBECO	28 October 2022	23:30	28 October 2022	13:30	Power restored
Guadalupe, Carcar		Interruption	CEBECO	28 October 2022	13:30			CEBECO Informed
Cebu City	1							
Portion of E Sabellano St and Antuwanga Road Guadalupe		Interruption	VECO	26 October 2022	16:47	26 October 2022	17:50	Power restored
Portion of CA, Binocot, Mabini, Paril, Tabla, Panas		Interruption	VECO	28 October 2022	10:56	28 October 2022	01:58	
<b>BOHOL</b>	<b>2</b>							
Carmen	1							
Brgy Montesuning		Outage	BOHECO	28 October 2022		28 October 2022	10:00	Power restored
Brgy Nueva Vida Norte		Outage	BOHECO	28 October 2022		28 October 2022	10:00	Power restored
Brgy El Salvador		Outage	BOHECO	28 October 2022		28 October 2022		Power restored
Candijay	1							
Can-olin & Tawid		Outage	BOHECO II	28 October 2022	22:00	29 October 2022	04:00	Power restored
La Union		Outage	BOHECO II	29 October 2022	07:00	29 October 2022	07:02	Power restored
Tawid, Can-olin, Some parts of Boyoan and Poblacion		Outage	BOHECO II	29 October 2022	10:05			
Panas		Outage	BOHECO II	29 October 2022	10:43			
<b>REGION 8</b>	<b>3</b>							
<b>SOUTHERN LEYTE</b>	<b>3</b>							
Silago	1							
Brgy. Tubod		Interruption	SOLECO	28 October 2022	13:00			For verification time of restoration
Brgy. Imelda		Interruption	SOLECO	28 October 2022	13:00			For verification time of restoration

REGION   PROVINCE   CITY /MUNICIPALITY   BARANGAY		TYPE	SERVICE PROVIDER	DATE OF INTERRUPTION/ OUTAGE	TIME OF INTERRUPTION/ OUTAGE	DATE RESTORED	TIME RESTORED	REMARKS
Brgy. Katipunan		Interruption	SOLECO	28 October 2022	13:00			For verification time of restoration
Brgy. Catmon		Interruption	SOLECO	28 October 2022	13:00			For verification time of restoration For verification time of restoration
		Outage	SOLECO					For verification time of restoration
San Ricardo	1							
Brgy. San Ramon		Interruption	SOLECO					For verification time of restoration
Brgy. Bitoon		Interruption	SOLECO					For verification time of restoration
Brgy. Saub		Interruption	SOLECO					For verification time of restoration
Maasin	1							
Brgy. Bagtican			SOLECO	28 October 2022	14:30			For verification time of restoration
Hinapu Daku			SOLECO	28 October 2022	15:20			For verification time of restoration
<b>REGION 12</b>	<b>2</b>							
<b>SARANGANI</b>	<b>1</b>							
Kiamba	1							
		Outage		27 October 2022	19:00	28 October 2022	08:00	
		Outage		28 October 2022	15:00			Not yet restored
<b>SULTAN KUDARAT</b>	<b>1</b>							
Palimbang	1							
		Interruption						
<b>BARMM</b>	<b>1</b>							
<b>MAGUINDANAO</b>	<b>1</b>							
South Upi	1							
		Outage						

**WATER SUPPLY as of (October 30, 2022 06:00)**

REGION   PROVINCE   CITY /MUNICIPALITY   BARANGAY		TYPE	SERVICE PROVIDER	DATE OF INTERRUPTION/ OUTAGE	TIME OF INTERRUPTION/ OUTAGE	DATE RESTORED	TIME RESTORED	REMARKS
<b>GRAND TOTAL</b>	8							
<b>CALABARZON</b>	3							
<b>LAGUNA</b>	1							
Calamba	1							
Parts of Calamba		Public	Calamba Water District	29 October 2022	12:00 pm			
<b>BATANGAS</b>	1							
Taysan	1							
Parts of Taysan				29 October 2022	12:38 pm			
<b>CAVITE</b>	1							
General Emilio Aguinaldo	1							
				29 October 2022	04:00 pm			
<b>REGION 5</b>	1							
<b>CAMARINES NORTE</b>	1							
Daet	1							
Bibirao				28 October 2022				
<b>REGION 6</b>	1							
<b>NEGROS OCCIDENTAL</b>	1							
Sipalay	1							
Brgy Manlucahoc		Public		27 October 2022				The source of water supply at Santo Niño, Sitio Dung-I, Brgy Manlucahoc, Sipalay City was interrupted due to inaccessibility of road.
<b>REGION 7</b>	1							
<b>BOHOL</b>	1							
Candijay	1							
Can-olin		Public	LGU	29 October 2022	10:20 am			not yet restored
Cogtong		Public	LGU	29 October 2022	10:23 am			not yet restored
<b>REGION 8</b>	1							
<b>LEYTE</b>	1							
Albuera	1							
			Water System					Water System shut down due to presence of debris at intake box damaged and washed away and is now undergoing restoration.

REGION   PROVINCE   CITY /MUNICIPALITY   BARANGAY		TYPE	SERVICE PROVIDER	DATE OF INTERRUPTION/ OUTAGE	TIME OF INTERRUPTION/ OUTAGE	DATE RESTORED	TIME RESTORED	REMARKS
<b>BARMM</b>	1							
<b>MAGUINDANAO</b>	1							
Datu Odin Sinsuat (Dinaig)	1							
Awang		Public	Metro Cotabato Water District	27 October 2022	12:00 am			

**COMMUNICATION LINES as of (October 30, 2022 06:00)**

REGION   PROVINCE   CITY /MUNICIPALITY   BARANGAY		TELECOM PANY	STATUS OF COMMUNICATION	DATE INTERRUPTI ON	TIME INTE RRUPTIO N	DATE RES TORATIO N	TIME RES TORATIO N	2G SITE COUNT	2G WITH COVERAG E	2G % OF COVERAG E	3G SITE COUNT	3G WITH COVERAG E	3G % OF COVERAG E	4G SITE COUNT	4G WITH COVERAG E	4G % OF COVERAG E	REMARKS
<b>GRAND TOTAL</b>	39																
<b>REGION 5</b>	1																
<b>CAMARINES NORTE</b>	1																
Capalonga	1																
			Operationa l	October 27, 2022	19:00	October 28, 2022	08:00										
<b>REGION 8</b>	38																
<b>LEYTE</b>	5																
Baybay	1																
		Globe	Non-operational	October 29, 2022													2G/LTE Services and Broad band/wireline services
Kananga	1																
		Globe	Non-operational	October 29, 2022													2G/LTE Services
San Isidro	1																
		Globe	Non-operational	October 29, 2022													2G/LTE Services
Villaba	1																

REGION   PROVINCE   CITY /MUNICIPALITY   BARANGAY		TELECOM PANY	STATUS OF COMM UNICATIO N	DATE INT ERRUPTI ON	TIME INTE RRUPTIO N	DATE RES TORATIO N	TIME RES TORATIO N	2G SITE COUNT	2G WITH COVERAG E	2G % OF COVERAG E	3G SITE COUNT	3G WITH COVERAG E	3G % OF COVERAG E	4G SITE COUNT	4G WITH COVERAG E	4G % OF COVERAG E	REMARKS
		Globe	Non-operational	October 29, 2022													2G/LTE Services and Broad band/wireline services
Hilongos	1																
		Globe	Non-operational	October 29, 2022													Broadband /wireline services
<b>SOUTHERN LEYTE</b>	<b>6</b>																
Anahawan	1																
		Globe	Non-operational	October 29, 2022													2G/LTE Services and Broad band/wireline services
Hinunangan	1																
		Globe	Non-operational	October 29, 2022													2G/LTE Services
Hinundayan	1																
		Globe	Non-operational	October 29, 2022													2G/LTE Services and Broad band/wireline services
San Juan (Cabalian)	1																
		Globe	Non-operational	October 29, 2022													2G/LTE Services and Broad band/wireline services
Saint Bernard	1																
		Globe	Non-operational	October 29, 2022													2G/LTE Services and Broad band/wireline services
Silago	1																
		Globe	Non-operational	October 29, 2022													2G/LTE Services

REGION   PROVINCE   CITY /MUNICIPALITY   BARANGAY		TELECOM PANY	STATUS OF COMM UNICATIO N	DATE INT ERRUPTI ON	TIME INTE RRUPTIO N	DATE RES TORATIO N	TIME RES TORATIO N	2G SITE COUNT	2G WITH COVERAG E	2G % OF COVERAG E	3G SITE COUNT	3G WITH COVERAG E	3G % OF COVERAG E	4G SITE COUNT	4G WITH COVERAG E	4G % OF COVERAG E	REMARKS
<b>SAMAR</b>	3																
Almagro	1																
		Globe	Non-operational	October 29, 2022													2G/LTE Services
Gandara	1																
		Globe	Non-operational	October 29, 2022													2G/LTE Services
Calbayog	1																
		Globe	Non-operational	October 29, 2022													Broadband /wireline services
<b>NORTHERN SAMAR</b>	24																
Catubig	1																
		Globe	Non-operational	October 29, 2022													2G/LTE Services
Laoang	1																
		Globe	Non-operational	October 29, 2022													2G/LTE Services
Las Navas	1																
		Globe	Non-operational	October 29, 2022													2G/LTE Services
Province-Wide	24																
		Globe	Non-operational	October 29, 2022													2G/LTE Services
Catarman	1																
		Globe	Non-operational	October 29, 2022													Broadband /wireline services

**STATUS OF AIRPORTS as of (October 30, 2022 06:00)**

REGION   PROVINCE   CITY /MUNICIPALITY   BARANGAY		NAME OF AIRPORT	STATUS	STRANDED PASSENGERS	DATE REPORTED (Non-Operational)	TIME REPORTED (Non-Operational)	DATE REPORTED (Operational)	TIME REPORTED (Operational)	REMARKS
<b>GRAND TOTAL</b>	6			0					
<b>REGION 8</b>	4			0					
<b>LEYTE</b>	2			0					

REGION   PROVINCE   CITY /MUNICIPALITY   BARANGAY		NAME OF AIRPORT	STATUS	STRANDED PASSENGERS	DATE REPORTED (Non-Operational)	TIME REPORTED (Non-Operational)	DATE REPORTED (Operational)	TIME REPORTED (Operational)	REMARKS
Tacloban	1			0					
San Jose		DZR Airport	Operational	0					
Ormoc	1			0					
Brgy. Airport		Ormoc Airport	Operational	0					
<b>SAMAR</b>	1			0					
Calbayog	1			0					
Trinidad		Calbayog Airport	Operational	0					
<b>NORTHERN SAMAR</b>	1			0					
Catarman	1			0					
Dalakit		Catarman National Airport	Operational	0					
<b>REGION 10</b>	1			0					
<b>CAMIGUIN</b>	1			0					
Mambajao	1			0					
Baylao		Mambajao Airport	Operational	0	28 October 2022		29 October 2022		
<b>BARMM</b>	1			0					
<b>MAGUINDANAO</b>	1			0					
Datu Odin Sinsuat (Dinaig)	1			0					
Awang		Awang airport	Operational	0					All flights were cancelled

**STATUS OF FLIGHTS as of (October 30, 2022 06:00)**

REGION   PROVINCE   CITY /MUNICIPALITY   BARANGAY		AIRPORT	AIRLINE	TYPE	FLIGHT NO	ROUTE	DATE CANCELLED	TIME CANCELLED	DATE RESUMED	TIME RESUMED	REMARKS
<b>GRAND TOTAL</b>	164										
<b>REGION 3</b>	16										
<b>ANGELES</b>	16										
No breakdown	16										
		Clark International Airport	AIR ASIA	Domestic	Z2 - 922	CATICLAN - CLARK	29 October 2022				
		Clark International Airport	AIR ASIA	Domestic	Z2 - 921	CLARK -CATICLAN	29 October 2022				



REGION   PROVINCE   CITY /MUNICIPALITY   BARANGAY		AIRPORT	AIRLINE	TYPE	FLIGHT NO	ROUTE	DATE CANCELLED	TIME CANCELLED	DATE RESUMED	TIME RESUMED	REMARKS
		Clark International Airport	PAL	Domestic	PR 2833	CEBU- CLARK	29 October 2022				
		Clark International Airport	PAL	Domestic	PR 2834	CEBU- CLARK	29 October 2022				
		Clark International Airport	PAL	Domestic	5P2833	CLARK- CEBU	29 October 2022				
		Clark International Airport	PAL	Domestic	PR 4834	CLARK- CEBU	29 October 2022				
		Clark International Airport	JIN AIR	International	LJ 31	BUSAN - CLARK	29 October 2022				
		Clark International Airport	JIN AIR	International	LJ 32	BUSAN - CLARK	29 October 2022				
		Clark International Airport	JIN AIR	International	LJ 23	SEOUL - CLARK	29 October 2022				
		Clark International Airport	JIN AIR	International	LJ 23	SEOUL - CLARK	29 October 2022				
		Clark International Airport	KOREAN AIR	International	KE 5763	SEOUL - CLARK	29 October 2022				
		Clark International Airport	KOREAN AIR	International	KE 5764	SEOUL - CLARK	29 October 2022				
		Clark International Airport	KOREAN AIR	International	KE 5765	BUSAN - CLARK	29 October 2022				
		Clark International Airport	KOREAN AIR	International	KE 5766	BUSAN - CLARK	29 October 2022				
		Clark International Airport	AIR SWIFT	Domestic	T6210	EL NIDO - CLARK	29 October 2022				
		Clark International Airport	AIR SWIFT	Domestic	T6211	CLARK - EL NIDO	29 October 2022				
<b>REGION 5</b>	17										
<b>ALBAY</b>	9										
Daraga	9										
		BIA	Cebu Pacific	Domestic	5J 322	LGP-MNL	29 October 2022				

REGION   PROVINCE   CITY /MUNICIPALITY   BARANGAY		AIRPORT	AIRLINE	TYPE	FLIGHT NO	ROUTE	DATE CANCELLED	TIME CANCELLED	DATE RESUMED	TIME RESUMED	REMARKS
		BIA	Cebu Pacific	Domestic	DG 6194	LGP-MNL	29 October 2022				
		BIA	Cebu Pacific	Domestic	5J 326	LGP-MNL	29 October 2022				
		BIA	Cebu Pacific	Domestic	5J 328	LGP-MNL	29 October 2022				
		BIA	Cebu Pacific	Domestic	DG 6196	LGP-MNL	29 October 2022				
		BIA	Cebu Pacific	Domestic	DG 6207	LGP-CEB	29 October 2022				
		BIA	Philippine Airlines	Domestic	PR 2922	LGP-MNL	29 October 2022				
		BIA	Philippine Airlines	Domestic	PR 2924	LGP-MNL	29 October 2022				
		BIA	Philippine Airlines	Domestic	PR 2920	LGP-MNL	29 October 2022				
<b>NAGA</b>	2										
No breakdown	2										
		Naga Airport	Cebu Pacific	Domestic	DG 6112	WNP-MNL	29 October 2022				
		Naga Airport	Cebu Pacific	Domestic	DG 6118	WNP-MNL	29 October 2022				
<b>CATANDUANES</b>	3										
Virac	3										
		Virac Airport	Cebu Pacific	Domestic	DG 6164	VRC-MNL	28 October 2022	08:05			
		Virac Airport	Cebu Pacific	Domestic	5J 822	VRC-MNL	29 October 2022				
		Virac Airport	Cebu Pacific	Domestic	DG 6164	VRC-MNL	29 October 2022				
<b>MASBATE</b>	3										
Masbate City	3										
		Masbate Airport	Cebu Pacific	Domestic	DG 6178	MBT-MNL	29 October 2022				
		Masbate Airport	Cebu Pacific	Domestic	DG 6180	MBT-MNL	29 October 2022				
		Masbate Airport	Cebu Pacific	Domestic	DG 6178	MBT-MNL	28 October 2022	07:40			
<b>REGION 8</b>	7										
<b>LEYTE</b>	7										
Tacloban	7										
San Jose		DZR Airport	PAL	Domestic	PR2236 - PR2237	CEBU-TACLOBAN-CEBU	28 October 2022	09:00			Passengers of the said flights are advised to refund or rebook their tickets to the next available flights
San Jose		DZR Airport	CEBU PACIFIC AIR	Domestic	5J 653/654	MANILA-TACLOBAN	29 October 2022				
SAN JOSE		DZR AIRPORT	CEBU PACIFIC AIR	Domestic	5J 657/658	MANILA-TACLOBAN	29 October 2022				

REGION   PROVINCE   CITY /MUNICIPALITY   BARANGAY		AIRPORT	AIRLINE	TYPE	FLIGHT NO	ROUTE	DATE CANCELLED	TIME CANCELLED	DATE RESUMED	TIME RESUMED	REMARKS
SAN JOSE		DZR AIRPORT	PHILIPPINE AIRLINES	Domestic	PR 1987/1988	MANILA-TACLOBAN	29 October 2022				
SAN JOSE		DZR AIRPORT	PHILIPPINE AIR ASIA	Domestic	Z2 329/330	MANILA-TACLOBAN	29 October 2022				
SAN JOSE		DZR AIRPORT	CEBU PACIFIC AIR	Domestic	5J 649/650	MANILA-TACLOBAN	30 October 2022				
SAN JOSE		DZR AIRPORT	PHILIPPINE AIR ASIA	Domestic	Z2 327/328	MANILA-TACLOBAN	29 October 2022		30 October 2022	06:45	
<b>NCR</b>	124										
<b>NCR</b>	124										
PASAY	124										
		NAIA	PAL Express (2P)	Domestic	2P 2671	Manila-Calbayog-Manila	29 October 2022	15:20			
		NAIA	PAL Express (2P)	Domestic	2P 2672	Manila-Calbayog-Manila	29 October 2022	15:20			
		NAIA	PAL Express (2P)	Domestic	2P 2921	Manila-Legazpi-Manila	29 October 2022	15:20			
		NAIA	PAL Express (2P)	Domestic	2P 2922	Manila-Legazpi-Manila	29 October 2022	15:20			
		NAIA	PAL Express (2P)	Domestic	2P 2923	Manila-Legazpi-Manila	29 October 2022	15:20			
		NAIA	PAL Express (2P)	Domestic	2P 2924	Manila-Legazpi-Manila	29 October 2022	15:20			
		NAIA	PAL Express (2P)	Domestic	2P 2932	Manila-Basco-Manila	29 October 2022	15:20			
		NAIA	PAL Express (2P)	Domestic	2P 2933	Manila-Basco-Manila	29 October 2022	15:20			
		NAIA	PAL Express (2P)	Domestic	2P 2961	Manila-Busuanga-Manila	29 October 2022	15:20			
		NAIA	PAL Express (2P)	Domestic	2P 2962	Manila-Busuanga-Manila	29 October 2022	15:20			
		NAIA	PAL Express (2P)	Domestic	2P 2033	Manila-Caticlan-Manila	29 October 2022	15:20			
		NAIA	PAL Express (2P)	Domestic	2P 2034	Manila-Caticlan-Manila	29 October 2022	15:20			
		NAIA	PAL Express (2P)	Domestic	2P 2039	Manila-Caticlan-Manila	29 October 2022	15:20			
		NAIA	PAL Express (2P)	Domestic	2P 2040	Manila-Caticlan-Manila	29 October 2022	15:20			
		NAIA	PAL Express (2P)	Domestic	2P 2963	Manila-Busuanga-Manila	29 October 2022	15:20			

REGION   PROVINCE   CITY /MUNICIPALITY   BARANGAY	AIRPORT	AIRLINE	TYPE	FLIGHT NO	ROUTE	DATE CANCELLED	TIME CANCELLED	DATE RESUMED	TIME RESUMED	REMARKS
	NAIA	PAL Express (2P)	Domestic	2P 2964	Manila- Busuanga- Manila	29 October 2022	15:20			
	NAIA	PAL Express (2P)	Domestic	2P 2965	Manila- Busuanga- Manila	29 October 2022	15:20			
	NAIA	PAL Express (2P)	Domestic	2P 2966	Manila- Busuanga- Manila	29 October 2022	15:20			
	NAIA	PAL Express (2P)	Domestic	2P 2037	Manila-Caticlan- Manila	29 October 2022	15:20			
	NAIA	PAL Express (2P)	Domestic	2P 2038	Manila-Caticlan- Manila	29 October 2022	15:20			
	NAIA	PAL Express (2P)	Domestic	2P 2041	Manila-Caticlan- Manila	29 October 2022	15:20			
	NAIA	PAL Express (2P)	Domestic	2P 2042	Manila-Caticlan- Manila	29 October 2022	15:20			
	NAIA	PAL Express (2P)	Domestic	2P 2035	Manila-Caticlan- Manila	29 October 2022	15:20			
	NAIA	PAL Express (2P)	Domestic	2P 2036	Manila-Caticlan- Manila	29 October 2022	15:20			
	NAIA	PAL Express (2P)	Domestic	2P 2919	Manila-Legazpi- Manila	29 October 2022	15:20			
	NAIA	PAL Express (2P)	Domestic	2P 2920	Manila-Legazpi- Manila	29 October 2022	15:20			
	NAIA	PAL Express (2P)	Domestic	2P 2043	Manila-Caticlan- Manila	29 October 2022	15:20			
	NAIA	PAL Express (2P)	Domestic	2P 2044	Manila-Caticlan- Manila	29 October 2022	15:20			
	NAIA	PAL Express (2P)	Domestic	2P 2045	Manila-Caticlan- Manila	29 October 2022	15:20			
	NAIA	PAL Express (2P)	Domestic	2P 2046	Manila-Caticlan- Manila	29 October 2022	15:20			
	NAIA	PAL Express (2P)	Domestic	2P 2047	Manila-Caticlan- Manila	29 October 2022	15:20			
	NAIA	PAL Express (2P)	Domestic	2P 2048	Manila-Caticlan- Manila	29 October 2022	15:20			
	NAIA	Cebu Pacific (5J)	Domestic	5J 196	Manila-Cauayan- Manila	29 October 2022	15:20			
	NAIA	Cebu Pacific (5J)	Domestic	5J 197	Manila-Cauayan- Manila	29 October 2022	15:20			
	NAIA	Cebu Pacific (5J)	Domestic	5J 504	Manila-Tuguegar ao-Manila	29 October 2022	15:20			

REGION   PROVINCE   CITY /MUNICIPALITY   BARANGAY	AIRPORT	AIRLINE	TYPE	FLIGHT NO	ROUTE	DATE CANCELLED	TIME CANCELLED	DATE RESUMED	TIME RESUMED	REMARKS
	NAIA	Cebu Pacific (5J)	Domestic	5J 505	Manila-Tuguegar ao-Manila	29 October 2022	15:20			
	NAIA	Cebu Pacific (5J)	Domestic	5J 506	Manila-Tuguegar ao-Manila	29 October 2022	15:20			
	NAIA	Cebu Pacific (5J)	Domestic	5J 507	Manila-Tuguegar ao-Manila	29 October 2022	15:20			
	NAIA	Cebu Pacific (5J)	Domestic	5J 851	Manila-Zamboan ga-Manila	29 October 2022	15:20			
	NAIA	Cebu Pacific (5J)	Domestic	5J 852	Manila-Zamboan ga-Manila	29 October 2022	15:20			
	NAIA	Cebu Pacific (5J)	Domestic	5J 895	Manila-Caticlan	29 October 2022	15:20			
	NAIA	Cebu Pacific (5J)	Domestic	5J 909	Manila-Caticlan- Manila	29 October 2022	15:20			
	NAIA	Cebu Pacific (5J)	Domestic	5J 910	Manila-Caticlan- Manila	29 October 2022	15:20			
	NAIA	Cebu Pacific (5J)	Domestic	5J 899	Manila-Caticlan- Manila	29 October 2022	15:20			
	NAIA	Cebu Pacific (5J)	Domestic	5J 890	Manila-Caticlan- Manila	29 October 2022	15:20			
	NAIA	Cebu Pacific (5J)	Domestic	5J 911	Manila-Caticlan- Manila	29 October 2022	15:20			
	NAIA	Cebu Pacific (5J)	Domestic	5J 912	Manila-Caticlan- Manila	29 October 2022	15:20			
	NAIA	Cebu Pacific (5J)	Domestic	5J 919	Manila-Caticlan- Manila	29 October 2022	15:20			
	NAIA	Cebu Pacific (5J)	Domestic	5J 920	Manila-Caticlan- Manila	29 October 2022	15:20			
	NAIA	Cebu Pacific (5J)	Domestic	5J 901	Manila-Caticlan- Manila	29 October 2022	15:20			
	NAIA	Cebu Pacific (5J)	Domestic	5J 902	Manila-Caticlan- Manila	29 October 2022	15:20			
	NAIA	Cebu Pacific (5J)	Domestic	5J 903	Manila-Caticlan- Manila	29 October 2022	15:20			
	NAIA	Cebu Pacific (5J)	Domestic	5J 904	Manila-Caticlan- Manila	29 October 2022	15:20			
	NAIA	Cebu Pacific (5J)	Domestic	5J 2001	Manila-Caticlan- Manila	29 October 2022	15:20			
	NAIA	Cebu Pacific (5J)	Domestic	5J 2002	Manila-Caticlan- Manila	29 October 2022	15:20			
	NAIA	Cebu Pacific (5J)	Domestic	5J 905	Manila-Caticlan- Manila	29 October 2022	15:20			
	NAIA	Cebu Pacific (5J)	Domestic	5J 906	Manila-Caticlan- Manila	29 October 2022	15:20			

REGION   PROVINCE   CITY /MUNICIPALITY   BARANGAY	AIRPORT	AIRLINE	TYPE	FLIGHT NO	ROUTE	DATE CANCELLED	TIME CANCELLED	DATE RESUMED	TIME RESUMED	REMARKS
	NAIA	Cebu Pacific (5J)	Domestic	5J 321	Manila-Legazpi-Manila	29 October 2022	15:20			
	NAIA	Cebu Pacific (5J)	Domestic	5J 322	Manila-Legazpi-Manila	29 October 2022	15:20			
	NAIA	Cebu Pacific (5J)	Domestic	5J 325	Manila-Legazpi-Manila	29 October 2022	15:20			
	NAIA	Cebu Pacific (5J)	Domestic	5J 326	Manila-Legazpi-Manila	29 October 2022	15:20			
	NAIA	Cebu Pacific (5J)	Domestic	5J 327	Manila-Legazpi-Manila	29 October 2022	15:20			
	NAIA	Cebu Pacific (5J)	Domestic	5J 328	Manila-Legazpi-Manila	29 October 2022	15:20			
	NAIA	Cebu Pacific (5J)	Domestic	5J 821	Manila-Virac-Manila	29 October 2022	15:20			
	NAIA	Cebu Pacific (5J)	Domestic	5J 822	Manila-Virac-Manila	29 October 2022	15:20			
	NAIA	AirAsia (Z2)	Domestic	Z2 219	Manila-Caticlan-Manila	29 October 2022	15:20			
	NAIA	AirAsia (Z2)	Domestic	Z2 220	Manila-Caticlan-Manila	29 October 2022	15:20			
	NAIA	AirAsia (Z2)	Domestic	Z2 221	Manila-Caticlan-Manila	29 October 2022	15:20			
	NAIA	AirAsia (Z2)	Domestic	Z2 222	Manila-Caticlan-Manila	29 October 2022	15:20			
	NAIA	AirAsia (Z2)	Domestic	Z2 223	Manila-Caticlan-Manila	29 October 2022	15:20			
	NAIA	AirAsia (Z2)	Domestic	Z2 224	Manila-Caticlan-Manila	29 October 2022	15:20			
	NAIA	AirAsia (Z2)	Domestic	Z2 225	Manila-Caticlan-Manila	29 October 2022	15:20			
	NAIA	AirAsia (Z2)	Domestic	Z2 226	Manila-Caticlan-Manila	29 October 2022	15:20			
	NAIA	AirAsia (Z2)	Domestic	Z2 227	Manila-Caticlan-Manila	29 October 2022	15:20			
	NAIA	AirAsia (Z2)	Domestic	Z2 228	Manila-Caticlan-Manila	29 October 2022	15:20			
	NAIA	CebGo (DG)	Domestic	DG 6193	Manila-Legazpi-Manila	29 October 2022	15:20			
	NAIA	CebGo (DG)	Domestic	DG 6194	Manila-Legazpi-Manila	29 October 2022	15:20			
	NAIA	CebGo (DG)	Domestic	DG 6177	Manila-Masbate-Manila	29 October 2022	15:20			
	NAIA	CebGo (DG)	Domestic	DG 6178	Manila-Masbate-Manila	29 October 2022	15:20			

REGION   PROVINCE   CITY /MUNICIPALITY   BARANGAY	AIRPORT	AIRLINE	TYPE	FLIGHT NO	ROUTE	DATE CANCELLED	TIME CANCELLED	DATE RESUMED	TIME RESUMED	REMARKS
	NAIA	CebGo (DG)	Domestic	DG 6031	Manila-San Jose-Manila	29 October 2022	15:20			
	NAIA	CebGo (DG)	Domestic	DG 6032	Manila-San Jose-Manila	29 October 2022	15:20			
	NAIA	CebGo (DG)	Domestic	DG 6111	Manila-Naga-Manila	29 October 2022	15:20			
	NAIA	CebGo (DG)	Domestic	DG 6112	Manila-Naga-Manila	29 October 2022	15:20			
	NAIA	CebGo (DG)	Domestic	DG 6041	Manila-Busuanga-Manila	29 October 2022	15:20			
	NAIA	CebGo (DG)	Domestic	DG 6042	Manila-Busuanga-Manila	29 October 2022	15:20			
	NAIA	CebGo (DG)	Domestic	DG 6057	Manila-Busuanga-Manila	29 October 2022	15:20			
	NAIA	CebGo (DG)	Domestic	DG 6058	Manila-Busuanga-Manila	29 October 2022	15:20			
	NAIA	CebGo (DG)	Domestic	DG 6043	Manila-Busuanga-Manila	29 October 2022	15:20			
	NAIA	CebGo (DG)	Domestic	DG 6044	Manila-Busuanga-Manila	29 October 2022	15:20			
	NAIA	CebGo (DG)	Domestic	DG 6029	Manila-San Jose-Manila	29 October 2022	15:20			
	NAIA	CebGo (DG)	Domestic	DG 6030	Manila-San Jose-Manila	29 October 2022	15:20			
	NAIA	CebGo (DG)	Domestic	DG 6117	Manila-Naga-Manila	29 October 2022	15:20			
	NAIA	CebGo (DG)	Domestic	DG 6118	Manila-Naga-Manila	29 October 2022	15:20			
	NAIA	CebGo (DG)	Domestic	DG 6047	Manila-Busuanga-Manila	29 October 2022	15:20			
	NAIA	CebGo (DG)	Domestic	DG 6048	Manila-Busuanga-Manila	29 October 2022	15:20			
	NAIA	CebGo (DG)	Domestic	DG 6195	Manila-Legazpi-Manila	29 October 2022	15:20			
	NAIA	CebGo (DG)	Domestic	DG 6196	Manila-Legazpi-Manila	29 October 2022	15:20			
	NAIA	CebGo (DG)	Domestic	DG 6243	Manila-Caticlan-Manila	29 October 2022	15:20			

REGION   PROVINCE   CITY /MUNICIPALITY   BARANGAY	AIRPORT	AIRLINE	TYPE	FLIGHT NO	ROUTE	DATE CANCELLED	TIME CANCELLED	DATE RESUMED	TIME RESUMED	REMARKS
	NAIA	CebGo (DG)	Domestic	DG 6244	Manila-Caticlan-Manila	29 October 2022	15:20			
	NAIA	CebGo (DG)	Domestic	DG 6241	Manila-Caticlan-Manila	29 October 2022	15:20			
	NAIA	CebGo (DG)	Domestic	DG 6242	Manila-Caticlan-Manila	29 October 2022	15:20			
	NAIA	CebGo (DG)	Domestic	DG 6247	Manila-Caticlan-Manila	29 October 2022	15:20			
	NAIA	CebGo (DG)	Domestic	DG 6248	Manila-Caticlan-Manila	29 October 2022	15:20			
	NAIA	AirSwift (T6)	Domestic	T6 710	Manila-Tablas-Manila	29 October 2022	15:20			
	NAIA	AirSwift (T6)	Domestic	T6 711	Manila-Tablas-Manila	29 October 2022	15:20			
	NAIA	AirSwift (T6)	Domestic	T6 143	EI Nido-Manila	29 October 2022	15:20			
	NAIA	AirSwift (T6)	Domestic	T6 149	EI Nido-Manila	29 October 2022	15:20			
	NAIA	AirSwift (T6)	Domestic	T6 147	EI Nido-Manila	29 October 2022	15:20			
	NAIA	AirSwift (T6)	Domestic	T6 121	EI Nido-Manila	29 October 2022	15:20			
	NAIA	AirSwift (T6)	Domestic	T6 127	EI Nido-Manila	29 October 2022	15:20			
	NAIA	AirSwift (T6)	Domestic	T6 542	Manila-Busuanga	29 October 2022	15:20			
	NAIA	AirSwift (T6)	Domestic	T6 142	Manila-EI Nido	29 October 2022	15:20			
	NAIA	Malaysian Airlines (MH)	International	MH 806	Kuala Lumpur-Manila-Kuala	29 October 2022	15:20			
	NAIA	Malaysian Airlines (MH)	International	MH 807	Kuala Lumpur-Manila-Kuala	29 October 2022	15:20			
	NAIA	Malaysian Airlines (MH)	International	MH 704	Kuala Lumpur-Manila-Kuala	29 October 2022	15:20			
	NAIA	Malaysian Airlines (MH)	International	MH 705	Kuala Lumpur-Manila-Kuala	29 October 2022	15:20			
	NAIA	Korean Airlines (KE)	International	KE 621	Manila-Incheon-Manila	29 October 2022	15:20			
	NAIA	Korean Airlines (KE)	International	KE 622	Manila-Incheon-Manila	29 October 2022	15:20			
	NAIA	Korean Airlines (KE)	International	KE 623	Manila-Incheon-Manila	29 October 2022	15:20			
	NAIA	Korean Airlines (KE)	International	KE 624	Manila-Incheon-Manila	29 October 2022	15:20			
	NAIA	Etihad Airways (EY)	International	EY 423	Manila-Abu Dhabi-Manila	29 October 2022	15:20			
	NAIA	Etihad Airways (EY)	International	EY 424	Manila-Abu Dhabi-Manila	29 October 2022	15:20			



REGION   PROVINCE   CITY /MUNICIPALITY   BARANGAY	AIRPORT	AIRLINE	TYPE	FLIGHT NO	ROUTE	DATE CANCELLED	TIME CANCELLED	DATE RESUMED	TIME RESUMED	REMARKS
	NAIA	United Airlines (UA)	International	UA 184	Manila-Guam-Manila	29 October 2022	15:20			
	NAIA	United Airlines (UA)	International	UA 183	Manila-Guam-Manila	29 October 2022	15:20			

**STATUS OF SEAPORTS as of (October 30, 2022 06:00)**

REGION   PROVINCE   CITY /MUNICIPALITY   BARANGAY		NAME OF PORT	STATUS	DATE REPORTED (Non-Operational)	TIME REPORTED (Non-Operational)	DATE REPORTED (Operational)	TIME REPORTED (Operational)	REMARKS
<b>GRAND TOTAL</b>	78							
<b>CALABARZON</b>	13							
<b>QUEZON</b>	12							
Atimonan	1							
		Atimonan Port	Non-Operational	28 October 2022	11:00			
Alabat	1							
		Alabat Port	Non-Operational	28 October 2022	11:00			
Guinayangan	1							
			Non-Operational	28 October 2022	11:00			
Gumaca	1							
		Salome Port	Non-Operational	28 October 2022	11:00			
San Andres	1							
		San Andres Port	Non-Operational	28 October 2022	11:00			
Polillo	1							
		Port of Polillo	Non-Operational	28 October 2022	10:06			
Lucena	1							
		Dalahican Port	Non-Operational	27 October 2022	17:00			
Real	1							
		Real Port	Non-Operational	28 October 2022	05:00			
Infanta	1							
		Port of Infanta	Non-Operational	28 October 2022	05:00			
Patnanungan	1							
		Port of Patnanungan	Non-Operational	28 October 2022	05:00			
Jomalig	1							
		Port of Jomalig	Non-Operational	28 October 2022	05:00			

REGION   PROVINCE   CITY /MUNICIPALITY   BARANGAY		NAME OF PORT	STATUS	DATE REPORTED (Non-Operational)	TIME REPORTED (Non-Operational)	DATE REPORTED (Operational)	TIME REPORTED (Operational)	REMARKS
Burdeos	1							
		Port of Burdeos	Non-Operational	28 October 2022	05:00			
<b>BATANGAS</b>	1							
Batangas City	1							
		Batangas Port	Non-Operational	28 October 2022	11:00			
<b>MIMAROPA</b>	31							
<b>MARINDUQUE</b>	4							
Mogpog	1							
Balanacan		Balanacan Port	Non-Operational	27 October 2022	23:00			
Boac	1							
Cawit		Cawit Port	Non-Operational	27 October 2022	23:00			
Gasan	1							
Dos		Gasan Wharf	Non-Operational	27 October 2022	23:00			
Santa Cruz	1							
Buyabod		Buyabod Port	Non-Operational	27 October 2022	23:00			
<b>ROMBLON</b>	11							
Romblon	1							
		Romblon Port	Non-Operational	27 October 2022	23:55			
Odiangan	1							
		Poctoy Port	Non-Operational	27 October 2022	23:55			
Magdiwang	1							
		Magdiwang Port	Non-Operational	27 October 2022	23:55			
Cajidiocan	1							
		Cajidiocan Port	Non-Operational	27 October 2022	23:55			
San Agustin	1							
		San Agustin Port	Non-Operational	27 October 2022	23:55			
San Jose	1							
		San Jose port	Non-Operational	27 October 2022	23:55			
Santa Fe	1							
		Sta Fe Port	Non-Operational	27 October 2022	23:55			
San Fernando	1							
		Azagra Port	Non-Operational	27 October 2022	23:55			
Calatrava	1							
		Calatrava Port	Non-Operational	27 October 2022	23:55			
Banton (Jones)	1							

REGION   PROVINCE   CITY /MUNICIPALITY   BARANGAY		NAME OF PORT	STATUS	DATE REPORTED (Non-Operational)	TIME REPORTED (Non-Operational)	DATE REPORTED (Operational)	TIME REPORTED (Operational)	REMARKS
		Banton Port	Non-Operational	27 October 2022	23:55			
Corcuera	1							
		Corcuera Port	Non-Operational	27 October 2022	23:55			
<b>ORIENTAL MINDORO</b>	<b>5</b>							
Calapan	1							
San Antonio		Calapan Port	Non-Operational	28 October 2022	11:00			
Roxas	1							
Dangay		Dangay Port	Non-Operational	28 October 2022	11:00			
Bulalacao (San Pedro)	1							
		Bulalacao Port	Non-Operational	28 October 2022	11:00			
Puerto Galera	1							
		Balatero Port	Non-Operational	28 October 2022	11:00			
Pinamalayan	1							
Recodo		Recodo Port	Non-Operational	28 October 2022				
<b>OCCIDENTAL MINDORO</b>	<b>4</b>							
Abra de Ilog	1							
		Abra De Ilog Port	Non-Operational	28 October 2022	11:00			
Lubang	1							
		Tilik Port	Non-Operational	28 October 2022	11:00			
Looc	1							
		Agcawayan Port	Non-Operational	28 October 2022	11:30			
San Jose	1							
Caminawit		Caminawit Port	Non-Operational	28 October 2022	11:30			
<b>PALAWAN</b>	<b>7</b>							
Coron	1							
Tagumpay		Coron Port	Non-Operational	28 October 2022	11:00			
Cuyo	1							
Tenga Tenga		Cuyo PPA Port	Non-Operational	28 October 2022	08:00			
Agutaya	1							
Abagat		Agutaya Port	Non-Operational	28 October 2022	08:00			
Magsaysay	1							
		Magysaysay Port	Non-Operational	28 October 2022	08:00			
Rizal (Marcos)	1							
Punta Baja		Logpond	Non-Operational	29 October 2022	08:00			
Aborlan	1							

REGION   PROVINCE   CITY /MUNICIPALITY   BARANGAY		NAME OF PORT	STATUS	DATE REPORTED (Non-Operational)	TIME REPORTED (Non-Operational)	DATE REPORTED (Operational)	TIME REPORTED (Operational)	REMARKS
		Aborlan Port	Non-Operational	29 October 2022	18:00			
Araceli	1							
		Araceli Port	Non-Operational	28 October 2022	17:00			
<b>REGION 5</b>	<b>13</b>							
<b>ALBAY</b>	<b>3</b>							
Tabaco	1							
		Tabaco Port	Non-Operational	27 October 2022	11:00			
Rapu-Rapu	1							
		Rapu-Rapu Port	Non-Operational	27 October 2022	11:00			
Pio Duran	1							
		Pioduran Port	Non-Operational	27 October 2022	09:00			
<b>CATANDUANES</b>	<b>2</b>							
Virac	1							
		Virac Port	Non-Operational	27 October 2022	11:00			
San Andres	1							
		San Andres Port	Non-Operational	27 October 2022	11:00			
<b>SORSOGON</b>	<b>2</b>							
Matnog	1							
		Matnog Port	Non-Operational	27 October 2022	11:00			
Pilar	1							
		Pilar Port	Non-Operational	27 October 2022	11:00			
<b>CAMARINES NORTE</b>	<b>1</b>							
Vinzons	1							
		Minaogan Port						
<b>CAMARINES SUR</b>	<b>2</b>							
Pasacao	1							
		Pasacao Port	Non-Operational	27 October 2022	21:00			
Tinambac	1							
		Tamban Port	Non-Operational	27 October 2022	21:00			
<b>MASBATE</b>	<b>3</b>							
San Pascual	1							
		San Pascual Port	Non-Operational	27 October 2022	21:00			
Masbate City	1							
		Masbate Port	Non-Operational	27 October 2022	21:00			
Cataingan	1							

REGION   PROVINCE   CITY /MUNICIPALITY   BARANGAY		NAME OF PORT	STATUS	DATE REPORTED (Non-Operational)	TIME REPORTED (Non-Operational)	DATE REPORTED (Operational)	TIME REPORTED (Operational)	REMARKS
		Mintac Port	Non-Operational	27 October 2022	21:00			
<b>REGION 6</b>	<b>13</b>							
<b>AKLAN</b>	<b>1</b>							
Malay	1							
		Boracay-Caticlan via Tabon and Tambisaan Port	Non-Operational	27 October 2022				Boracay-Caticlan via Tabon and Tambisaan Port is cancelled
<b>CAPIZ</b>	<b>1</b>							
Roxas City	1							
			Non-Operational	28 October 2022	11:00			due to signal no.1
<b>ILOILO</b>	<b>3</b>							
Iloilo City	1							
		Fort San Pedro	Non-Operational	28 October 2022	11:00			going to manila and cebu due to Signal No.1
Dumangas	1							
			Non-Operational	28 October 2022	11:00			due to signal no. 1
Estancia	1							
			Non-Operational	28 October 2022	11:00			going to tabuelan cebu and vice versa due to Signal No.1
<b>NEGROS OCCIDENTAL</b>	<b>5</b>							
Cadiz	1							
			Non-Operational	28 October 2022	11:00			due to signal no. 1
Bacolod	1							
		Bredco & Banago Port	Non-Operational	28 October 2022	11:00			due to signal no. 1
San Carlos	1							
			Non-Operational	28 October 2022	11:00			due to signal no. 1
Escalante	1							
			Non-Operational	28 October 2022	11:00			due to signal no. 1
Sagay	1							
			Non-Operational	28 October 2022	11:00			due to signal no. 1
<b>ANTIQUE</b>	<b>3</b>							
Caluya	1							
			Non-Operational	28 October 2022	11:00			due to signal no. 1
Libertad	1							
			Non-Operational	28 October 2022	11:00			due to signal no. 1

REGION   PROVINCE   CITY /MUNICIPALITY   BARANGAY		NAME OF PORT	STATUS	DATE REPORTED (Non-Operational)	TIME REPORTED (Non-Operational)	DATE REPORTED (Operational)	TIME REPORTED (Operational)	REMARKS
Culasi	1							
			Non-Operational	28 October 2022	11:00			due to signal no. 1
<b>REGION 8</b>	<b>4</b>							
<b>EASTERN SAMAR</b>	<b>1</b>							
No breakdown	1							
			Non-Operational	27 October 2022	11:30			All Ports
<b>SAMAR</b>	<b>1</b>							
No breakdown	1							
			Non-Operational	27 October 2022	11:30			All Ports
<b>NORTHERN SAMAR</b>	<b>1</b>							
No breakdown	1							
			Non-Operational	27 October 2022				All Ports
<b>LEYTE</b>	<b>1</b>							
No breakdown	1							
			Operational	28 October 2022	14:00	29 October 2022		All ports
<b>REGION 10</b>	<b>2</b>							
<b>CAMIGUIN</b>	<b>1</b>							
Mahinog	1							
Benoni		Port of Benoni	Operational	28 October 2022		29 October 2022		
<b>MISAMIS ORIENTAL</b>	<b>1</b>							
Balingoan	1							
		Port of Balingoan	Operational	28 October 2022		29 October 2022		
<b>REGION 11</b>	<b>2</b>							
<b>DAVAO OCCIDENTAL</b>	<b>1</b>							
Sarangani	1							
			Non-Operational	28 October 2022	08:00	29 October 2022	09:00	- All cargo vessels 15 GT above are lifted from the suspension of voyage. - All passenger vessels, motor bancas and cargo vessels below 15 GT are suspended from voyage.
<b>DAVAO DEL NORTE</b>	<b>1</b>							
Samal	1							

REGION   PROVINCE   CITY /MUNICIPALITY   BARANGAY		NAME OF PORT	STATUS	DATE REPORTED (Non-Operational)	TIME REPORTED (Non-Operational)	DATE REPORTED (Operational)	TIME REPORTED (Operational)	REMARKS
			Non-Operational		09:00			- Temporary suspension of all trips of chartered boat/island hopping boats bound to Samal and Talicud Island are suspended.

**STRANDED PASSENGERS, ROLLING CARGOES, VESSELS, MBCAS as of (October 30, 2022 06:00)**

REGION   PROVINCE   CITY /MUNICIPALITY   BARANGAY		DISTRICT	STATION	SUBSTATION	PORT/TERMINAL	PASSENGER	ROLLING CARGOES	VESSELS/BUS LINER	MBCA (MOTOR BANCA)	REMARKS
<b>GRAND TOTAL</b>	121					7,782	2,433	68	20	
<b>CALABARZON</b>	4					135	71	3	6	
<b>QUEZON</b>	4					135	71	3	6	
Lucena	1					31	52	0	0	
			CGS Southern Quezon	CGSS Lucena	Lucena Port	31	52	0	0	
Atimonan	1					10	10	0	0	
			CGS Southern Quezon	CGSS Atimonan	Atimonan Port	10	10	0	0	
San Andres	1					19	4	0	0	
			CGS Southern Quezon	CGMP San Andres	San Andres Port	19	4	0	0	
Real	1					75	5	3	6	
			CGS Northern Quezon	CGSS Real	Port of Real	75	5	3	6	
<b>MIMAROPA</b>	6					324	175	17	0	
<b>ORIENTAL MINDORO</b>	2					0	121	0	0	
Roxas	1					0	117	0	0	
Dangay		Southern Tagalog	Coast Guard Station Oriental Mindoro	Coast Guard Sub Station Roxas	Dangay Port	0	117	0	0	
Bulalacao (San Pedro)	1					0	4	0	0	
		Southern Tagalog	Coast Guard Station Oriental Mindoro	Coast Guard Sub Station Bulalacao	Bulalaco Port	0	4	0	0	

REGION   PROVINCE   CITY /MUNICIPALITY   BARANGAY		DISTRICT	STATION	SUBSTATION	PORT/TERMINAL	PASSENGER	ROLLING CARGOES	VESSELS/BUS LINER	MBCA (MOTOR BANCA)	REMARKS
<b>MARINDUQUE</b>	1					29	15	11	0	
Mogpog	1					29	15	11	0	
Balanacan		Southern Tagalog	Coast Guard Station Marinduque	Coast Guard Sub Station Mogpog	Balanacan Port	29	15	11	0	
<b>ROMBLON</b>	3					295	39	6	0	
Romblon	1					129	25	0	0	
		Southern Tagalog	Coast Guard Station Romblon	Coast Guard Sub Station Romblon	Romblon Port	129	25	0	0	
San Agustin	1					103	14	5	0	
		Southern Tagalog	Coast Guard Station Romblon	Coast Guard Sub Station San Agustin	San Agustin Port	103	14	5	0	
Looc	1					63	0	1	0	
		Southern Tagalog	Coast Guard Station Romblon	Coast Guard Sub Station Looc	Looc Port	63	0	1	0	
<b>REGION 5</b>	17					2,952	904	2	0	
<b>ALBAY</b>	3					480	127	2	0	
Tabaco	1					0	0	0	0	
					Tabaco Port	0	0	0	0	
Rapu-Rapu	1					0	0	0	0	
					Rapu-Rapu Port	0	0	0	0	
Pioduran	1					480	127	2	0	
					Pioduran Port	480	127	2	0	
<b>CAMARINES NORTE</b>	1					0	0	0	0	
Vinzons	1					0	0	0	0	
					Minaogan Fish Port	0	0	0	0	
<b>CAMARINES SUR</b>	2					46	0	0	0	
Pasacao	1					45	0	0	0	
					Pasacao Port	45	0	0	0	
Tinambac	1					1	0	0	0	
					Tamban Port	1	0	0	0	
<b>CATANDUANES</b>	2					1	0	0	0	
Virac	1					1	0	0	0	
					Virac Port	1	0	0	0	
San Andres	1					0	0	0	0	



REGION   PROVINCE   CITY /MUNICIPALITY   BARANGAY		DISTRICT	STATION	SUBSTATION	PORT/TERMINAL	PASSENGER	ROLLING CARGOES	VESSELS/BUS LINER	MBCA (MOTOR BANCA)	REMARKS
					San Andres Port	0	0	0	0	
<b>MASBATE</b>	<b>7</b>					<b>188</b>	<b>71</b>	<b>0</b>	<b>0</b>	
Mobo	1					0	10	0	0	
					Mobo Port	0	10	0	0	
Masbate City	1					0	0	0	0	
					Masbate Port	0	0	0	0	
Cataingan	1					186	60	0	0	
					Mintac Port	186	60	0	0	
San Pascual	1					0	0	0	0	
					San Pascual Port	0	0	0	0	
Placer	1					2	1	0	0	
					Cawayan Port	2	1	0	0	
Jacinto	1					0	0	0	0	
					San Fernando Port	0	0	0	0	
Aroroy	1					0	0	0	0	
					Aroroy Port	0	0	0	0	
<b>SORSOGON</b>	<b>2</b>					<b>2,237</b>	<b>706</b>	<b>0</b>	<b>0</b>	
Matnog	1					2,075	705	0	0	
					Matnog Port	2,075	705	0	0	
Pilar	1					162	1	0	0	
					Pilar Port	162	1	0	0	
<b>REGION 7</b>	<b>77</b>					<b>2,215</b>	<b>695</b>	<b>46</b>	<b>14</b>	
<b>CEBU</b>	<b>41</b>					<b>1,949</b>	<b>614</b>	<b>33</b>	<b>14</b>	
Tabuelan	1					55	125	4	0	
		COAST GUARD DISTRICT CENTRAL VISAYAS	CGS NORTHERN CEBU	CGSS TABUELAN	SITIO QUASI, BRGY POBLACION, TABUELAN, CEBU	55	125	4	0	
Santa Fe	1					0	0	0	0	
		COAST GUARD DISTRICT CENTRAL VISAYAS	CGS NORTHERN CEBU	CGSS SANTA FE	SANTA FE PIER, BRGY TALISAY, SANTE FE, CEBU	0	0	0	0	
Tuburan	1					0	0	0	0	
		COAST GUARD DISTRICT CENTRAL VISAYAS	CGS NORTHERN CEBU	CGSS TUBURAN	TUBURAN PIER, BRGY 1, POBLACION, TUBURAN, CEBU	0	0	0	0	

REGION   PROVINCE   CITY /MUNICIPALITY   BARANGAY		DISTRICT	STATION	SUBSTATION	PORT/TERMINAL	PASSENGER	ROLLING CARGOES	VESSELS/BUS LINER	MBCA (MOTOR BANCA)	REMARKS
Madridejos	1					0	0	2	0	
		COAST GUARD DISTRICT CENTRAL VISAYAS	CGS NORTHERN CEBU	CGSS MADRIEDEJOS	KAONGKOD PORT, BRGY KAONGKOD, MADRIEDEJOS CEBU	0	0	2	0	
Carmen	1					120	74	2	0	
		COAST GUARD DISTRICT CENTRAL VISAYAS	CGS NORTHERN CEBU	CGSS CARMEN	CARMEN PORT, R.M DURANO STREET, PIER POBLACION, CARMEN CEBU	120	74	2	0	
Medellin	1					0	0	0	0	
		COAST GUARD DISTRICT CENTRAL VISAYAS	CGS NORTHERN CEBU	CGSS MEDELLIN	MEDELLIN PIER, BRGY KAWIT, MEDELLIN, CEBU	0	0	0	0	
Bogo City	1					7	41	3	0	
		COAST GUARD DISTRICT CENTRAL VISAYAS	CGS NORTHERN CEBU	CGSS BOGO	POLAMBATO PIER, BRGY POLAMBATO, BOGO CITY, CEBU	7	41	3	0	
Tabogon	1					0	0	0	0	
		COAST GUARD DISTRICT CENTRAL VISAYAS	CGS NORTHERN CEBU	CGSS TABOGON	TABOGON PIER, BRGY TAPUL, TABOGON, CEBU	0	0	0	0	
Bantayan	1					0	0	0	0	
		COAST GUARD DISTRICT CENTRAL VISAYAS	CGS NORTHERN CEBU	CGSS BANTAYAN	BANTAYAN PIER, MUNICIPAL COMPOUND, BRGY SUBA, BANTAYAN, CEBU	0	0	0	0	
Daanbantayan	2					23	7	0	13	
		COAST GUARD DISTRICT CENTRAL VISAYAS	CGS NORTHERN CEBU	CGSS DAANBANTAYAN	DAANBANTAYAN PIER, BRGY MAYA, DAANBANTAYAN CEBU	19	7	0	13	
		COAST GUARD DISTRICT CENTRAL VISAYAS	CGS NORTHERN CEBU	CGSS MALAPASCUA	MALAPASCUA PIER, BRGY LOGON, DAANBANTAYAN, CEBU	4	0	0	0	
San Remigio	1					377	54	8	0	

REGION   PROVINCE   CITY /MUNICIPALITY   BARANGAY		DISTRICT	STATION	SUBSTATION	PORT/TERMINAL	PASSENGER	ROLLING CARGOES	VESSELS/BUS LINER	MBCA (MOTOR BANCA)	REMARKS
		COAST GUARD DISTRICT CENTRAL VISAYAS	CGS NORTHERN CEBU	CGSS SAN REMIGIO	HAGNAYA PORT, SAN REMIGIO, CEBU	377	54	8	0	
Argao	1					0	0	0	0	
		COAST GUARD DISTRICT CENTRAL VISAYAS	CGS SOUTHERN CEBU	CGSS ARGAO	TALOOT PORT	0	0	0	0	
Oslob	1					26	13	1	1	
		COAST GUARD DISTRICT CENTRAL VISAYAS	CGS SOUTHERN CEBU	CGSS OSLOB	MAINIT PORT/CUARTEL POB OSLOB, CEBU	26	13	1	1	
Santander	1					648	206	0	0	
		COAST GUARD DISTRICT CENTRAL VISAYAS	CGS SOUTHERN CEBU	CGSS SANTANDER	SAMBOAN PORT / LILOAN PORT	648	206	0	0	
Alegria	1					0	0	0	0	
		COAST GUARD DISTRICT CENTRAL VISAYAS	CGS SOUTHERN CEBU	CGSS ALEGRIA	WTG PORT	0	0	0	0	
Moalboal	1					0	0	0	0	
		COAST GUARD DISTRICT CENTRAL VISAYAS	CGS SOUTHERN CEBU	CGSS MOALBOAL	TULAY WHARF	0	0	0	0	
Dumajug	1					136	8	1	0	
		COAST GUARD DISTRICT CENTRAL VISAYAS	CGS SOUTHERN CEBU	CGSS DUMANJUG	TANGIL WHARF	136	8	1	0	
Toledo City	1					275	55	0	0	
		COAST GUARD DISTRICT CENTRAL VISAYAS	CGS CENTRAL CEBU	CGSS TOLEDO	TOLEDO CITY PORT	275	55	0	0	
Naga City	3					0	0	0	0	
		COAST GUARD DISTRICT CENTRAL VISAYAS	CGS CENTRAL CEBU	CGSS NAGA	CITY OF NAGA ANCHORAGE	0	0	0	0	

REGION   PROVINCE   CITY /MUNICIPALITY   BARANGAY		DISTRICT	STATION	SUBSTATION	PORT/TERMINAL	PASSENGER	ROLLING CARGOES	VESSELS/BUS LINER	MBCA (MOTOR BANCA)	REMARKS
		COAST GUARD DISTRICT CENTRAL VISAYAS	CGS CENTRAL CEBU	CGSS NAGA	MINGLANILLA ANCHORAGE	0	0	0	0	
		COAST GUARD DISTRICT CENTRAL VISAYAS	CGS CENTRAL CEBU	CGSS NAGA	SAN FERNANDO ANCHORAGE	0	0	0	0	
Talisay City	1					0	0	2	0	
		COAST GUARD DISTRICT CENTRAL VISAYAS	CGS CENTRAL CEBU	CGSS TALISAY	TALISAY CITY ANCHORAGE	0	0	2	0	
Cebu City	2					131	0	6	0	
		COAST GUARD DISTRICT CENTRAL VISAYAS	CGS CENTRAL CEBU	CGSS ADUANA	PIER 1 CEBU CITY	69	0	6	0	
		COAST GUARD DISTRICT CENTRAL VISAYAS	CGS CENTRAL CEBU	CGSS TINAGO	PIER 4 CEBU CITY	62	0	0	0	
Cordova	1					0	0	0	0	
		COAST GUARD DISTRICT CENTRAL VISAYAS	CGS CENTRAL CEBU	CGSS CORDOVA	CORDOVA PORT	0	0	0	0	
Lapu-Lapu (Opon)	1					75	0	0	0	
		COAST GUARD DISTRICT CENTRAL VISAYAS	CGS CENTRAL CEBU	CGSS LAPU LAPU	ANGASIL PORT	75	0	0	0	
Mandaue City	3					12	0	0	0	
		COAST GUARD DISTRICT CENTRAL VISAYAS	CGS CENTRAL CEBU	CGSS MANDAUE	OUANO WHARF	12	0	0	0	
		COAST GUARD DISTRICT CENTRAL VISAYAS	CGS CENTRAL CEBU	CGSS MANDAUE	LOOC WHARF	0	0	0	0	
		COAST GUARD DISTRICT CENTRAL VISAYAS	CGS CENTRAL CEBU	CGSS MANDAUE	TAYUD ANCHORAGE	0	0	0	0	
Danao City	2					64	27	2	0	

REGION   PROVINCE   CITY /MUNICIPALITY   BARANGAY		DISTRICT	STATION	SUBSTATION	PORT/TERMINAL	PASSENGER	ROLLING CARGOES	VESSELS/BUS LINER	MBCA (MOTOR BANCA)	REMARKS
		COAST GUARD DISTRICT CENTRAL VISAYAS	CGS CENTRAL CEBU	CGSS DANA O	DANA O PORT	0	0	0	0	
		COAST GUARD DISTRICT CENTRAL VISAYAS	CGS CENTRAL CEBU	CGSS DANA O	DUNGGOAN PORT	64	27	2	0	
Poro	3					0	2	1	0	
		COAST GUARD DISTRICT CENTRAL VISAYAS	CGS CAMOTES	CGSS ESPERANZA		0	2	1	0	
		COAST GUARD DISTRICT CENTRAL VISAYAS	CGS CAMOTES	CGSS PUERTO BELLO	HAGUTAPAY PORT	0	0	0	0	
		COAST GUARD DISTRICT CENTRAL VISAYAS	CGS CAMOTES	CGSS PORO	PORO PORT	0	0	0	0	
Tudela	2					0	2	1	0	
		COAST GUARD DISTRICT CENTRAL VISAYAS	CGS CAMOTES	CGSS TUDELA	TUDELA PORT	0	0	0	0	
		COAST GUARD DISTRICT CENTRAL VISAYAS	CGS CAMOTES	CGSS ALTAVISTA		0	2	1	0	
Pilar	1					0	0	0	0	
		COAST GUARD DISTRICT CENTRAL VISAYAS	CGS CAMOTES	CGSS NORTHERN PILAR	PILAR PORT	0	0	0	0	
Pilar	1					0	0	0	0	
		COAST GUARD DISTRICT CENTRAL VISAYAS	CGS CAMOTES	CGSS SOUTHERN PILAR		0	0	0	0	
San Francisco	1					0	0	0	0	
		COAST GUARD DISTRICT CENTRAL VISAYAS	CGS CAMOTES	CGSS SAN FRANCISCO	CONSUELO PORT	0	0	0	0	
Santiago	1					0	0	0	0	

REGION   PROVINCE   CITY /MUNICIPALITY   BARANGAY		DISTRICT	STATION	SUBSTATION	PORT/TERMINAL	PASSENGER	ROLLING CARGOES	VESSELS/BUS LINER	MBCA (MOTOR BANCA)	REMARKS
		COAST GUARD DISTRICT CENTRAL VISAYAS	CGS CAMOTES	CGSS SANTIAGO		0	0	0	0	
<b>BOHOL</b>	20					23	2	8	0	
Tubigon	1					23	0	3	0	
		COAST GUARD DISTRICT CENTRAL VISAYAS	CGS WESTERN BOHOL	CGSS TUBIGON	TUBIGON PORT	23	0	3	0	
Tagbilaran City	1					0	0	1	0	
		COAST GUARD DISTRICT CENTRAL VISAYAS	CGS WESTERN BOHOL	CGSS TAGBILARAN	TAGBILARAN PORT	0	0	1	0	
Loon	1					0	0	0	0	
		COAST GUARD DISTRICT CENTRAL VISAYAS	CGS WESTERN BOHOL	CGSS LOON	LOON PORT	0	0	0	0	
Getafe	1					0	2	4	0	
		COAST GUARD DISTRICT CENTRAL VISAYAS	CGS WESTERN BOHOL	CGSS GETAFE	GETAFE PORT	0	2	4	0	
Buenavista	1					0	0	0	0	
		COAST GUARD DISTRICT CENTRAL VISAYAS	CGS WESTERN BOHOL	CGSS BUENAVISTA		0	0	0	0	
Dimiao	1					0	0	0	0	
		COAST GUARD DISTRICT CENTRAL VISAYAS	CGS WESTERN BOHOL	CGSS DIMIAO		0	0	0	0	
Loay	1					0	0	0	0	
		COAST GUARD DISTRICT CENTRAL VISAYAS	CGS WESTERN BOHOL	CGSS LOAY		0	0	0	0	
Alburquerque	1					0	0	0	0	
		COAST GUARD DISTRICT CENTRAL VISAYAS	CGS WESTERN BOHOL	CGSS ALBURQUERQUE		0	0	0	0	
Panglao	2					0	0	0	0	

REGION   PROVINCE   CITY /MUNICIPALITY   BARANGAY		DISTRICT	STATION	SUBSTATION	PORT/TERMINAL	PASSENGER	ROLLING CARGOES	VESSELS/BUS LINER	MBCA (MOTOR BANCA)	REMARKS
		COAST GUARD DISTRICT CENTRAL VISAYAS	CGS WESTERN BOHOL	CGSS BALICASAG		0	0	0	0	
		COAST GUARD DISTRICT CENTRAL VISAYAS	CGS WESTERN BOHOL	CGSS PANGLAO		0	0	0	0	
Bien Unido	1					0	0	0	0	
		COAST GUARD DISTRICT CENTRAL VISAYAS	CGS EASTERN BOHOL	CGSS BIEN UNIDO		0	0	0	0	
Candijay	1					0	0	0	0	
		COAST GUARD DISTRICT CENTRAL VISAYAS	CGS EASTERN BOHOL	CGSS CANDIJAY	COGTONG BAY, BRGY., COGTONG CANDIJAY, BOHOL	0	0	0	0	
Duero	1					0	0	0	0	
		COAST GUARD DISTRICT CENTRAL VISAYAS	CGS EASTERN BOHOL	CGSS DUERO		0	0	0	0	
Guindulman	1					0	0	0	0	
		COAST GUARD DISTRICT CENTRAL VISAYAS	CGS EASTERN BOHOL	CGSS GUINDULMAN		0	0	0	0	
Jagna	1					0	0	0	0	
		COAST GUARD DISTRICT CENTRAL VISAYAS	CGS EASTERN BOHOL	CGSS JAGNA	PMSC PORT, GARCIA HERNANDEZ, BOHOL	0	0	0	0	
Mabini	1					0	0	0	0	
		COAST GUARD DISTRICT CENTRAL VISAYAS	CGS EASTERN BOHOL	CGSS MABINI		0	0	0	0	
President Carlos P. Garcia(Pitogo)	1					0	0	0	0	
		COAST GUARD DISTRICT CENTRAL VISAYAS	CGS EASTERN BOHOL	CGSS PCPG	PITOGO PORT	0	0	0	0	
Talibon	1					0	0	0	0	

REGION   PROVINCE   CITY /MUNICIPALITY   BARANGAY		DISTRICT	STATION	SUBSTATION	PORT/TERMINAL	PASSENGER	ROLLING CARGOES	VESSELS/BUS LINER	MBCA (MOTOR BANCA)	REMARKS
		COAST GUARD DISTRICT CENTRAL VISAYAS	CGS EASTERN BOHOL	CGSS TALIBON	TALIBON PORT	0	0	0	0	
Garcia Hernandez	1					0	0	0	0	
		COAST GUARD DISTRICT CENTRAL VISAYAS	CGS EASTERN BOHOL	CGSS GARIA HERNANDEZ	PMSC PORT, GARCIA HERNANDEZ, BOHOL	0	0	0	0	
Ubay	1					0	0	0	0	
		COAST GUARD DISTRICT CENTRAL VISAYAS	CGS EASTERN BOHOL	CGSS UBAY	UBAY PORT	0	0	0	0	
<b>SIQUIJOR</b>	<b>6</b>					<b>0</b>	<b>2</b>	<b>1</b>	<b>0</b>	
Siquijor	1					0	2	1	0	
		COAST GUARD DISTRICT CENTRAL VISAYAS	CGS SIQUIJOR	CGSS POBLACION	SIQUIJOR PORT	0	2	1	0	
Larena	1					0	0	0	0	
		COAST GUARD DISTRICT CENTRAL VISAYAS	CGS SIQUIJOR	CGSS LARENA	LARENA PORT	0	0	0	0	
Lazi	1					0	0	0	0	
		COAST GUARD DISTRICT CENTRAL VISAYAS	CGS SIQUIJOR	CGSS LAZI	LAZI PORT	0	0	0	0	
San Juan	1					0	0	0	0	
		COAST GUARD DISTRICT CENTRAL VISAYAS	CGS SIQUIJOR	CGSS SAN JUAN	TAMBISAN PORT	0	0	0	0	
Enrique Villanueva	1					0	0	0	0	
		COAST GUARD DISTRICT CENTRAL VISAYAS	CGS SIQUIJOR	CGSS TALINGTING		0	0	0	0	
Maria	1					0	0	0	0	
		COAST GUARD DISTRICT CENTRAL VISAYAS	CGS SIQUIJOR	CGMT MARIA		0	0	0	0	
<b>NEGROS ORIENTAL</b>	<b>10</b>					<b>243</b>	<b>77</b>	<b>4</b>	<b>0</b>	



REGION   PROVINCE   CITY /MUNICIPALITY   BARANGAY		DISTRICT	STATION	SUBSTATION	PORT/TERMINAL	PASSENGER	ROLLING CARGOES	VESSELS/BUS LINER	MBCA (MOTOR BANCA)	REMARKS
Dumaguete	1					55	0	4	0	
		COAST GUARD DISTRICT CENTRAL VISAYAS	CGS NEGROS ORIENTAL	CGSS DUMAGUETE	PORT AREA, BRGY LOOC, DUMAGUETE CITY, NEGROS ORIENTAL	55	0	4	0	
Sibulan	1					58	17	0	0	
		COAST GUARD DISTRICT CENTRAL VISAYAS	CGS NEGROS ORIENTAL	CGSS SIBULAN	SIBULAN PORT, SIBULAN, NEGROS ORIENTAL	58	17	0	0	
Amlan	1					130	60	0	0	
		COAST GUARD DISTRICT CENTRAL VISAYAS	CGS NEGROS ORIENTAL	CGSS AMLAN	TANDAYAG AMLAN, NEGROS ORIENTAL	130	60	0	0	
Bais	1					0	0	0	0	
		COAST GUARD DISTRICT CENTRAL VISAYAS	CGS NEGROS ORIENTAL	CGSS BAIS	BRGY CAPIAHAN, BAIS CITY, NEGROS ORIENTAL	0	0	0	0	
Guihulngan	1					0	0	0	0	
		COAST GUARD DISTRICT CENTRAL VISAYAS	CGS NEGROS ORIENTAL	CGSS GUIHULNGAN	BULADO PORT, GUIHULNGAN CITY, NEGROS ORIENTAL	0	0	0	0	
Bayawan (Tulong)	1					0	0	0	0	
		COAST GUARD DISTRICT CENTRAL VISAYAS	CGS NEGROS ORIENTAL	CGSS BAYAWAN	SUBA WHARF, BRGY TINAGO, BAYAWAN CITY, NEGROS ORIENTAL	0	0	0	0	
Siaton	1					0	0	0	0	
		COAST GUARD DISTRICT CENTRAL VISAYAS	CGS NEGROS ORIENTAL	CGSS SIATON	TAMBOBO BAY, SIATON, NEGROS ORIENTAL	0	0	0	0	
Zamboanguita	1					0	0	0	0	
		COAST GUARD DISTRICT CENTRAL VISAYAS	CGS NEGROS ORIENTAL	CGSS ZAMBOANGUITA	MALATAPAY, ZAMBOANGUITA, NEGROS ORIENTAL	0	0	0	0	
Dauin	1					0	0	0	0	

REGION   PROVINCE   CITY /MUNICIPALITY   BARANGAY		DISTRICT	STATION	SUBSTATION	PORT/TERMINAL	PASSENGER	ROLLING CARGOES	VESSELS/BUS LINER	MBCA (MOTOR BANCA)	REMARKS
		COAST GUARD DISTRICT CENTRAL VISAYAS	CGS NEGROS ORIENTAL	CGSS APO ISLAND	APO ISLAND, DAUIN, NEGROS ORIENTAL	0	0	0	0	
Bacong	1					0	0	0	0	
		COAST GUARD DISTRICT CENTRAL VISAYAS	CGS NEGROS ORIENTAL	CGSS BACONG	DUCOM PORT, BACONG, NEGROS ORIENTAL	0	0	0	0	
<b>REGION 8</b>	<b>16</b>					<b>1,999</b>	<b>588</b>	<b>0</b>	<b>0</b>	
<b>NORTHERN SAMAR</b>	<b>4</b>					<b>1,999</b>	<b>588</b>	<b>0</b>	<b>0</b>	
Allen	3					1,953	565	0	0	
					STA CLARA PORT	1,012	293	0	0	
					BALWHARTECO PORT	601	157	0	0	
					PORT OF DAPDAP	340	115	0	0	
San Isidro	1					46	23	0	0	
					SALVACION PORT	46	23	0	0	
<b>BILIRAN</b>	<b>1</b>					<b>0</b>	<b>0</b>	<b>0</b>	<b>0</b>	
Naval	1					0	0	0	0	
					NAVAL	0	0	0	0	
<b>SAMAR</b>	<b>2</b>					<b>0</b>	<b>0</b>	<b>0</b>	<b>0</b>	
Calbayog	1					0	0	0	0	
					MAGUINOO PORT	0	0	0	0	
Daram	1					0	0	0	0	
					PORT OF DARAM	0	0	0	0	
<b>LEYTE</b>	<b>1</b>					<b>0</b>	<b>0</b>	<b>0</b>	<b>0</b>	
Palompon	1					0	0	0	0	
					PORT OF PALOMPON	0	0	0	0	
<b>SOUTHERN LEYTE</b>	<b>5</b>					<b>0</b>	<b>0</b>	<b>0</b>	<b>0</b>	
Maasin	1					0	0	0	0	
					PORT OF MAASIN	0	0	0	0	
Liloan	1					0	0	0	0	

REGION   PROVINCE   CITY /MUNICIPALITY   BARANGAY		DISTRICT	STATION	SUBSTATION	PORT/TERMINAL	PASSENGER	ROLLING CARGOES	VESSELS/BUS LINER	MBCA (MOTOR BANCA)	REMARKS
					LILOAN PORT FERRY TERMINAL	0	0	0	0	
San Ricardo	1					0	0	0	0	
					PORT OF SAN RICARDO	0	0	0	0	
Silago	1					0	0	0	0	
					PORT OF SILAGO	0	0	0	0	
Limasawa	1					0	0	0	0	
					PORT OF LIMASAWA	0	0	0	0	
<b>EASTERN SAMAR</b>	<b>3</b>					<b>0</b>	<b>0</b>	<b>0</b>	<b>0</b>	
Oras	1					0	0	0	0	
					PORT OF ORAS	0	0	0	0	
Guiuan	1					0	0	0	0	
					PORT OF GUIUAN	0	0	0	0	
Dolores	1					0	0	0	0	
					PORT OF DOLORES	0	0	0	0	
<b>NCR</b>	<b>1</b>					<b>157</b>	<b>0</b>	<b>0</b>	<b>0</b>	
<b>NCR</b>	<b>1</b>					<b>157</b>	<b>0</b>	<b>0</b>	<b>0</b>	
Manila	1					157	0	0	0	
					Manila North Port	157	0	0	0	The Philippine Ports Authority provided food assistance to the stranded passengers. Also, the FO-NCR through the Saturday QRT Members, Motorcycle Riders Group, and DRMD were deployed to Manila North Port to facilitate the provision of hot meals.

**DAMAGED HOUSES as of (October 30, 2022 06:00)**

REGION   PROVINCE   CITY/ MUNICIPALITY   BARANGAY	NO. OF DAMAGED HOUSES			AMOUNT (PHP)	REMARKS
	TOTALLY	PARTIALLY	GRAND TOTAL		
<b>GRAND TOTAL</b>	159	555	714	38,950,000	
<b>REGION 5</b>	1	73	74	38,950,000	
<b>MASBATE</b>	0	69	69	27,950,000	
Batuan	0	1	1	0	
	0	1	1	0	
Esperanza	0	43	43	27,950,000	
	0	43	43	27,950,000	Brgy. Domorog: 4, Brgy. Iligan: 3, Brgy. Labangtaytay: 5, Brgy. Libertad: 3, Brgy. Masbaranon: 2, Brgy. Poblacion: 11, Brgy. Potingbato 2, Brgy. Rizal 2, Brgy. Sorosimbahan 11
Milagros	0	5	5	0	
	0	5	5	0	
Mobo	0	1	1	0	
	0	1	1	0	
Monreal	0	7	7	0	
	0	7	7	0	
Palanas	0	12	12	0	
	0	12	12	0	
<b>SORSOGON</b>	1	4	5	11,000,000	
No breakdown	1	4	5	11,000,000	
	1	4	5	11,000,000	
<b>REGION 6</b>	23	304	327	0	
<b>NEGROS OCCIDENTAL</b>	8	0	8	0	
Sipalay	7	0	7	0	
Barangay Manlucahoc	7	0	7	0	Totally washed-out
Cauayan	1	0	1	0	
	1	0	1	0	
<b>ILOILO</b>	1	3	4	0	
San Dionisio	0	1	1	0	
	0	1	1	0	
Zarraga	1	2	3	0	
	1	2	3	0	
<b>CAPIZ</b>	7	300	307	0	
Panay	7	300	307	0	
	7	300	307	0	

REGION   PROVINCE   CITY/ MUNICIPALITY   BARANGAY	NO. OF DAMAGED HOUSES			AMOUNT (PHP)	REMARKS
	TOTALLY	PARTIALLY	GRAND TOTAL		
<b>AKLAN</b>	7	1	8	0	
Libacao	7	1	8	0	
	7	1	8	0	
<b>REGION 7</b>	3	11	14	0	
<b>CEBU</b>	3	11	14	0	
Cebu City	3	11	14	0	
Sito Langub, Brgy Buhisan	0	1	1	0	
Sito Mahiga, Brgy Banilad	0	1	1	0	
Sitio Lupa, Brgy Sapangdaku	0	2	2	0	
Sitio Lower Lamakan, Brgy Pung-ol Sibugay	3	4	7	0	
Sitio Cabulihan and Sitio Bangkal, Brgy Guba	0	3	3	0	
<b>REGION 11</b>	3	24	27	0	
<b>DAVAO ORIENTAL</b>	0	1	1	0	
Lupon	0	1	1	0	
Poblacion	0	1	1	0	
<b>DAVAO OCCIDENTAL</b>	1	19	20	0	
Jose Abad Santos (Trinidad)	1	19	20	0	
	1	19	20	0	
<b>DAVAO CITY</b>	2	4	6	0	
No breakdown	2	4	6	0	
Duterte	2	4	6	0	
<b>REGION 12</b>	52	137	189	0	
<b>SARANGANI</b>	26	52	78	0	
Alabel	0	12	12	0	
	0	12	12	0	
Maasim	0	1	1	0	
	0	1	1	0	
Malapatan	26	20	46	0	
	26	20	46	0	
Kiamba	0	19	19	0	
	0	19	19	0	
<b>SULTAN KUDARAT</b>	22	19	41	0	
Kalamansig	22	19	41	0	
	22	19	41	0	

REGION   PROVINCE   CITY/ MUNICIPALITY   BARANGAY	NO. OF DAMAGED HOUSES			AMOUNT (PHP)	REMARKS
	TOTALLY	PARTIALLY	GRAND TOTAL		
<b>SOUTH COTABATO</b>	4	66	70	0	
General Santos (Dadiangas)	4	66	70	0	
	4	66	70	0	
<b>CARAGA</b>	2	1	3	0	
<b>BUTUAN CITY</b>	2	1	3	0	
Butuan	2	1	3	0	
2	2	1	3	0	
<b>BARMM</b>	75	5	80	0	
<b>MAGUINDANAO</b>	75	5	80	0	
Datu Blah T. Sinsuat	53	2	55	0	
	53	2	55	0	For validation.
Sultan Sumagka (Talitay)	3	0	3	0	
Kilalan	3	0	3	0	For validation.
South Upi	0	2	2	0	
	0	2	2	0	
Sultan Kudarat (Nuling)	6	0	6	0	
	6	0	6	0	
Datu Hoffer Ampatuan	4	0	4	0	
	4	0	4	0	
Upi	9	1	10	0	
	9	1	10	0	

**DAMAGE TO AGRICULTURE (2) as of (October 30, 2022 06:00)**

REGION   PROVINCE   CITY /MUNICIPALITY   BARANGAY		CLASSIFICATION	TYPE	NO. OF FARMERS/ FISHERFOLK AFFECTED	AFFECTED CROP AREA (HA)			NUMBER OF DAMAGED INFRASTRUCTURE, MACHINERIES, EQUIPMENT			PRODUCTION LOSS IN VOLUME (MT)	PRODUCTION LOSS / COST OF DAMAGE IN VALUE (PHP)
					WITH NO CHANCE OF RECOVERY (TOTALLY DAMAGED)	WITH CHANCE OF RECOVERY (PARTIALLY DAMAGED)	TOTAL	TOTALLY DAMAGED	PARTIALLY DAMAGED	TOTAL		
<b>GRAND TOTAL</b>	7			533	14	1,290.85	39.35	0	0	0	3,206.36	54,965,924.13
<b>DA TOTAL</b>	7			533	14	1,290.85	39.35	0	0	0	3,206.36	54,965,924.13
<b>NIA TOTAL</b>				0	0	0	0	0	0	0	0	0
<b>REGION 6</b>	2			38	0	39.35	39.35	0	0	0	7.61	377,174.13
<b>NEGROS OCCIDENTAL</b>	2			38	0	39.35	39.35	0	0	0	7.61	377,174.13
Valladolid	1			34	0	35.6	35.6	0	0	0	3	287,943.75
		Crops	Rice	34	0	35.6	35.6	0	0	0	3	287,943.75
Sipalay	1			4	0	3.75	3.75	0	0	0	4.61	89,230.38
		Crops	Rice	4	0	3.75	3.75	0	0	0	4.61	89,230.38
<b>REGION 11</b>	1			0	0	0	0	0	0	0	0	0
<b>DAVAO ORIENTAL</b>	1			0	0	0	0	0	0	0	0	0
Lupon	1			0	0	0	0	0	0	0	0	0
Poblacion		Fisheries	Fishing gears/ Paraphernalia	0	0	0	0	0	0	0	0	0
<b>REGION 12</b>	3			495	14	1,251.5	0	0	0	0	3,198.75	54,588,750
<b>COTABATO</b>	2			495	0	1,251.5	0	0	0	0	3,128.75	53,188,750
Pigcawayan	1			0	0	775	0	0	0	0	1,937.5	32,937,500
		Crops	Rice	0	0	775	0	0	0	0	1,937.5	32,937,500
Libungan	1			495	0	476.5	0	0	0	0	1,191.25	20,251,250
		Crops	Rice	495	0	476.5	0	0	0	0	1,191.25	20,251,250
<b>SULTAN KUDARAT</b>	1			0	14	0	0	0	0	0	70	1,400,000
Palimbang	1			0	14	0	0	0	0	0	70	1,400,000
		Crops	Corn	0	14	0	0	0	0	0	70	1,400,000
<b>BARMM</b>	1			0	0	0	0	0	0	0	0	0
<b>MAGUINDANAO</b>	1			0	0	0	0	0	0	0	0	0
Datu Blah T. Sinsuat	1			0	0	0	0	0	0	0	0	0
		Livestock and Poultry	Livestock	0	0	0	0	0	0	0	0	0

**DAMAGE TO INFRASTRUCTURE as of (October 30, 2022 06:00)**

REGION   PROVINCE   CITY /MUNICIPALITY   BARANGAY		TYPE	CLASSIFICATION	INFRASTRUCTURE	NUMBER OF DAMAGED	UNIT	QUANTITY	STATUS	COST(PHP)	REMARKS
<b>GRAND TOTAL</b>	6				3				0	
<b>REGION 5</b>	2				2				0	
<b>CAMARINES SUR</b>	2				2				0	
Caramoan	2				2				0	
Agaas		Government Facilities	Local		1				0	No cost yet
Tabiguan		Bridges			1				0	No cost yet
<b>REGION 6</b>	3				0				0	
<b>ANTIQUE</b>	3				0				0	
Hamtic	2				0				0	
Sitio Guru-an, Brgy. Piapi 1		Utility Services Facilities	Local	Electrical Line of ANTECO	0			The electrical line of ANTECO in two (2) barangays were affected	0	<ul style="list-style-type: none"> <li>• Due to the continuous downpour of rain, two (2) trees in separate barangays were uprooted and affected the nearby electrical line.</li> <li>• On-going clearing operation by the linemen and maintenance of ANTECO.</li> <li>• 1 classroom at Guintas Elementary</li> </ul>
Guintas Elementary School		Government Facilities	Local		0				0	• 1 classroom at Guintas Elementary School was partially damaged
Patnongon	1				0				0	
Ypayo Bridge		Bridges	Local		0			The bridge was cut off	0	• impassable to all type's of vehicles going to the northern part of Antique and vice versa
<b>REGION 11</b>	1				1				0	
<b>DAVAO OCCIDENTAL</b>	1				1				0	
Jose Abad Santos (Trinidad)	1				1				0	



REGION   PROVINCE   CITY /MUNICIPALITY   BARANGAY		TYPE	CLASSIFICATION	INFRASTRUCTURE	NUMBER OF DAMAGED	UNIT	QUANTITY	STATUS	COST(PHP)	REMARKS
Caburan Small		Schools	Local		1			- Major damage to its ceiling and fences	0	

**OTHER DAMAGED ASSETS as of (October 30, 2022 06:00)**

REGION   PROVINCE   CITY /MUNICIPALITY   BARANGAY		CLASSIFICATION	PARTICULARS/ NAME OF ASSET	UNIT	QUANTITY	COST(PHP)	REMARKS
<b>GRAND TOTAL</b>	8				65	0	
<b>REGION 12</b>	4				30	0	
<b>SARANGANI</b>	3				22	0	
Alabel	1				11	0	
		Fishing Boats		units	11	0	
Maasim	1				5	0	
		Fishing Boats		units	5	0	
Malapatan	1				6	0	
		Fishing Boats		units	6	0	
<b>SULTAN KUDARAT</b>	1				8	0	
Kalamansig	1				8	0	
		Fishing Boats		units	8	0	
<b>BARMM</b>	4				35	0	
<b>MAGUINDANAO</b>	4				35	0	
Datu Blah T. Sinsuat	4				35	0	
		Vehicles	Motorboats	unit	9	0	Damaged
		Vehicles	Motor	unit	2	0	Missing
		Vehicles	Fuso Canter	unit	3	0	Damaged
		Draft Animals	Draft Animals	unit	21	0	Drowned

**CLASS SUSPENSION as of (October 30, 2022 06:00)**

REGION   PROVINCE   CITY /MUNICIPALITY   BARANGAY		LEVEL FROM	LEVEL TO	TYPE	DATE OF SUSPENSION	TIME OF SUSPENSION	DATE RESUMED	TIME RESUMED	REMARKS
<b>GRAND TOTAL</b>	662								
<b>REGION 1</b>	2								
<b>ILOCOS NORTE</b>	2								
Bangui	1								
		Pre-school	Secondary	All	27 October 2022				
San Nicolas	1								
		Pre-school	Secondary	All	27 October 2022				
<b>REGION 2</b>	2								
<b>CAGAYAN</b>	1								
Tuguegarao	1								
		Pre-school	Tertiary	All	29 October 2022				
<b>ISABELA</b>	1								
Ilagan	1								
		Pre-school	Tertiary	All	29 October 2022				All school-related activities cancelled
<b>REGION 3</b>	59								
<b>AURORA</b>	8								
BALER	1								
		Pre-school	Tertiary	All	28 October 2022				All levels Deped Memo no 37 s. 2022
CASIGURAN	1								
		Pre-school	Tertiary	All	28 October 2022				All levels Deped Memo no 37 s. 2022
DILASAG	1								
		Pre-school	Tertiary	All	28 October 2022				All levels Deped Memo no 37 s. 2022
DINALUNGAN	1								
		Pre-school	Tertiary	All	28 October 2022				All levels Deped Memo no 37 s. 2022
DINGALAN	1								
		Pre-school	Tertiary	All	28 October 2022				All levels Deped Memo no 37 s. 2022
DIPACULAO	1								
		Pre-school	Tertiary	All	28 October 2022				All levels Deped Memo no 37 s. 2022
MARIA AURORA	1								
		Pre-school	Tertiary	All	28 October 2022				All levels Deped Memo no 37 s. 2022

REGION   PROVINCE   CITY /MUNICIPALITY   BARANGAY		LEVEL FROM	LEVEL TO	TYPE	DATE OF SUSPENSION	TIME OF SUSPENSION	DATE RESUMED	TIME RESUMED	REMARKS
SAN LUIS	1								
		Pre-school	Tertiary	All	28 October 2022				All levels Deped Memo no 37 s. 2022
<b>BATAAN</b>	12								
ABUCAY	1								
		Pre-school	Tertiary	All	29 October 2022				All levels Deped Memo no 37 s. 2022
BAGAC	1								
		Pre-school	Tertiary	All	29 October 2022				All levels Deped Memo no 37 s. 2022
BALANGA CITY	1								
		Pre-school	Tertiary	All	29 October 2022				All levels Deped Memo no 37 s. 2022
DINALUPIHAN	1								
		Pre-school	Tertiary	All	29 October 2022				All levels Deped Memo no 37 s. 2022
HERMOSA	1								
		Pre-school	Tertiary	All	29 October 2022				All levels Deped Memo no 37 s. 2022
LIMAY	1								
		Pre-school	Tertiary	All	29 October 2022				All levels Deped Memo no 37 s. 2022
MARIVELES	1								
		Pre-school	Tertiary	All	29 October 2022				All levels Deped Memo no 37 s. 2022
MORONG	1								
		Pre-school	Tertiary	All	29 October 2022				All levels Deped Memo no 37 s. 2022
ORANI	1								
		Pre-school	Tertiary	All	29 October 2022				All levels Deped Memo no 37 s. 2022
ORION	1								
		Pre-school	Tertiary	All	29 October 2022				All levels Deped Memo no 37 s. 2022
PILAR	1								
		Pre-school	Tertiary	All	29 October 2022				All levels Deped Memo no 37 s. 2022
SAMAL	1								
		Pre-school	Tertiary	All	29 October 2022				All levels Deped Memo no 37 s. 2022

REGION   PROVINCE   CITY /MUNICIPALITY   BARANGAY		LEVEL FROM	LEVEL TO	TYPE	DATE OF SUSPENSION	TIME OF SUSPENSION	DATE RESUMED	TIME RESUMED	REMARKS
<b>BULACAN</b>	6								
ANGAT	1								
		Pre-school	Tertiary	All	29 October 2022				All levels
BOCAUE	1								
		Pre-school	Tertiary	All	29 October 2022				All levels
GUIGUINTO	1								
		Pre-school	Tertiary	All	29 October 2022				All levels
MALOLOS CITY	1								
		Pre-school	Tertiary	All	29 October 2022				College Levels
MARILAO	1								
		Tertiary	Tertiary	All	29 October 2022				All levels
OBANDO	1								
		Pre-school	Tertiary	All	29 October 2022				All levels
<b>PAMPANGA</b>	20								
APALIT	1								
		Primary	Secondary	All	29 October 2022				Kinder to High school Level Deped Memo no 37 s. 2022
BACOLOR	1								
				All	29 October 2022				Kinder to High school Level Deped Memo no 37 s. 2022
CANDABA	1								
				All	29 October 2022				Kinder to High school Level Deped Memo no 37 s. 2022
FLORIDABLANCA	1								
				All	29 October 2022				Kinder to High school Level Deped Memo no 37 s. 2022
GUAGUA	1								
				All	29 October 2022				Kinder to High school Level Deped Memo no 37 s. 2022
LUBAO	1								

REGION   PROVINCE   CITY /MUNICIPALITY   BARANGAY		LEVEL FROM	LEVEL TO	TYPE	DATE OF SUSPENSION	TIME OF SUSPENSION	DATE RESUMED	TIME RESUMED	REMARKS
				All	29 October 2022				Kinder to High school Level Deped Memo no 37 s. 2022
MABALACAT CITY	1								
				All	29 October 2022				Kinder to High school Level Deped Memo no 37 s. 2022
MACABEBE	1								
				All	29 October 2022				Kinder to High school Level Deped Memo no 37 s. 2022
MAGALANG	1								
				All	29 October 2022				Kinder to High school Level Deped Memo no 37 s. 2022
MASANTOL	1								
				All	29 October 2022				Kinder to High school Level Deped Memo no 37 s. 2022
MEXICO	1								
				All	29 October 2022				Kinder to High school Level Deped Memo no 37 s. 2022
MINALIN	1								
				All	29 October 2022				Kinder to High school Level Deped Memo no 37 s. 2022
PORAC	1								
				All	29 October 2022				Kinder to High school Level Deped Memo no 37 s. 2022
CITY OF SAN FERNANDO	1								
				All	29 October 2022				Kinder to High school Level Deped Memo no 37 s. 2022
SAN LUIS	1								

REGION   PROVINCE   CITY /MUNICIPALITY   BARANGAY		LEVEL FROM	LEVEL TO	TYPE	DATE OF SUSPENSION	TIME OF SUSPENSION	DATE RESUMED	TIME RESUMED	REMARKS
				All	29 October 2022				Kinder to High school Level Deped Memo no 37 s. 2022
SAN SIMON	1								
				All	29 October 2022				Kinder to High school Level Deped Memo no 37 s. 2022
SANTA ANA	1								
				All	29 October 2022				Kinder to High school Level Deped Memo no 37 s. 2022
SANTA RITA	1								
				All	29 October 2022				Kinder to High school Level Deped Memo no 37 s. 2022
SANTO TOMAS	1								
				All	29 October 2022				Kinder to High school Level Deped Memo no 37 s. 2022
SASMUAN	1								
				All	29 October 2022				Kinder to High school Level Deped Memo no 37 s. 2022
<b>ZAMBALES</b>	<b>13</b>								
BOTOLAN	1								
		Pre-school	Tertiary	All	28 October 2022				All levels Deped Memo no 37 s. 2022
CABANGAN	1								
		Pre-school	Tertiary	All	28 October 2022				All levels Deped Memo no 37 s. 2022
CANDELARIA	1								
		Pre-school	Tertiary	All	28 October 2022				All levels Deped Memo no 37 s. 2022
CASTILLEJOS	1								
		Pre-school	Tertiary	All	28 October 2022				All levels Deped Memo no 37 s. 2022
IBA	1								

REGION   PROVINCE   CITY /MUNICIPALITY   BARANGAY		LEVEL FROM	LEVEL TO	TYPE	DATE OF SUSPENSION	TIME OF SUSPENSION	DATE RESUMED	TIME RESUMED	REMARKS
		Pre-school	Tertiary	All	28 October 2022				All levels Deped Memo no 37 s. 2022
MASINLOC	1								
		Pre-school	Tertiary	All	28 October 2022				All levels Deped Memo no 37 s. 2022
PALAUIG	1								
		Pre-school	Tertiary	All	28 October 2022				All levels Deped Memo no 37 s. 2022
SAN ANTONIO	1								
		Pre-school	Tertiary	All	28 October 2022				All levels Deped Memo no 37 s. 2022
SAN FELIPE	1								
		Pre-school	Tertiary	All	28 October 2022				All levels Deped Memo no 37 s. 2022
SAN MARCELINO	1								
		Pre-school	Tertiary	All	28 October 2022				All levels Deped Memo no 37 s. 2022
SAN NARCISO	1								
		Pre-school	Tertiary	All	28 October 2022				All levels Deped Memo no 37 s. 2022
SANTA CRUZ	1								
		Pre-school	Tertiary	All	28 October 2022				All levels Deped Memo no 37 s. 2022
SUBIC	1								
		Pre-school	Tertiary	All	28 October 2022				All levels Deped Memo no 37 s. 2022
<b>CALABARZON</b>	<b>142</b>								
<b>CAVITE</b>	<b>23</b>								
Province-Wide	23								
		Pre-school	Tertiary	All	28 October 2022	12:00			
<b>LAGUNA</b>	<b>30</b>								
Province-Wide	30								
		Pre-school	Tertiary	All	28 October 2022	06:00			
<b>RIZAL</b>	<b>14</b>								
Province-Wide	14								
		Pre-school	Tertiary	All	28 October 2022	06:00			
<b>QUEZON</b>	<b>41</b>								
Lucena	1								

REGION   PROVINCE   CITY /MUNICIPALITY   BARANGAY		LEVEL FROM	LEVEL TO	TYPE	DATE OF SUSPENSION	TIME OF SUSPENSION	DATE RESUMED	TIME RESUMED	REMARKS
		Pre-school	Tertiary	All	28 October 2022	06:00			
Province-Wide	41								
		Pre-school	Tertiary	All	27 October 2022	17:00			
<b>BATANGAS</b>	34								
Province-Wide	34								
		Pre-school	Tertiary	All	28 October 2022	20:00			
<b>MIMAROPA</b>	43								
<b>MARINDUQUE</b>	6								
Province-Wide	6								
		Pre-school	Tertiary	All	28 October 2022				PDRRMC Advisory No. 03-2022 dated 27 October 2022
<b>ROMBLON</b>	17								
Province-Wide	17								
		Pre-school	Tertiary	All	28 October 2022				Memorandum Order No. 222 s 2022 dated October 27, 2022
<b>PALAWAN</b>	1								
Agutaya	1								
		Pre-school	Tertiary	All	28 October 2022	13:00			
<b>ORIENTAL MINDORO</b>	15								
Province-Wide	15								
		Pre-school	Tertiary	All	28 October 2022				
<b>OCCIDENTAL MINDORO</b>	4								
Magsaysay	1								
		Pre-school	Tertiary	All	28 October 2022	13:00			
Sablayan	1								
		Pre-school	Tertiary	All	28 October 2022	13:00			
Mamburao	1								
		Pre-school	Tertiary	All	28 October 2022	23:00			
Lubang	1								
		Pre-school	Tertiary	All	28 October 2022	20:00			
<b>REGION 5</b>	87								
<b>ALBAY</b>	1								
Province-wide	1								



REGION   PROVINCE   CITY /MUNICIPALITY   BARANGAY		LEVEL FROM	LEVEL TO	TYPE	DATE OF SUSPENSION	TIME OF SUSPENSION	DATE RESUMED	TIME RESUMED	REMARKS
		Pre-school	Tertiary	All	28 October 2022	06:00			PDRRMC-APSEMO ADVISORY 06-2022
<b>CAMARINES NORTE</b>	12								
Province-Wide	12								
		Pre-school	Tertiary	All	27 October 2022	06:00			PDRRMC Advisory
<b>CAMARINES SUR</b>	36								
Province-Wide	36								
		Pre-school	Tertiary	All	27 October 2022				Memorandum
<b>CATANDUANES</b>	1								
Province-wide	1								
		Pre-school	Tertiary	All	27 October 2022				Memorandum No. 245 s. 2022
<b>MASBATE</b>	21								
Province-Wide	21								
		Pre-school	Tertiary		28 October 2022	06:00			Memorandum
<b>SORSOGON</b>	15								
Province-Wide	15								
		Pre-school	Secondary	All	28 October 2022	06:00			Executive Order No. 63-2022
<b>NAGA</b>	1								
City-wide	1								
		Pre-school	Tertiary	All	27 October 2022				Class Suspension Advisory No. 10-2022-002
<b>REGION 6</b>	77								
<b>NEGROS OCCIDENTAL</b>	21								
San Carlos	1								
		Pre-school	Secondary	All	26 October 2022				Division Memorandum No. 533, s. 2022 dated 26 October 2022
Pontevedra	1								
		Pre-school	Secondary	All	26 October 2022				
Moises Padilla (Magallon)	1								
		Pre-school	Secondary	All	26 October 2022				
La Carlota	1								
		Pre-school	Tertiary	All	26 October 2022				
La Castellana	1								

REGION   PROVINCE   CITY /MUNICIPALITY   BARANGAY		LEVEL FROM	LEVEL TO	TYPE	DATE OF SUSPENSION	TIME OF SUSPENSION	DATE RESUMED	TIME RESUMED	REMARKS
		Pre-school	Tertiary	All	26 October 2022				Executive Order No. 022-064, s. 2022 dated 26 October 2022
Salvador Benedicto	1								
		Pre-school	Tertiary	All	27 October 2022				EO No. 2022-10-909
Bago	1								
		Pre-school	Tertiary	All	26 October 2022				Executive Order No. 56, s. 2022 dated 27 October 2022
Murcia	1								
		Pre-school	Secondary	All	26 October 2022				
Silay	1								
		Pre-school	Tertiary	All	26 October 2022				Executive Order No. 10-26-22-50, s. 2022 dated 26 Oct 2022
Enrique B. Magalona (Saravia)	1								
		Pre-school	Tertiary	All	26 October 2022				Executive Order No. 79, s. 2022 dated 27 Oct 2022
Talisay	1								
		Pre-school	Tertiary	All	26 October 2022				
Toboso	1								
		Pre-school	Tertiary	All	26 October 2022				
Calatrava	1								
		Pre-school	Tertiary	All	26 October 2022				Executive Order No. 23, s. 2022 dated 26 Oct 2022
Victorias	1								
		Pre-school	Tertiary	All	26 October 2022				Executive Order No. 66, s. 2022 dated 26 Oct 2022
Hinoba-an (Asia)	1								
		Pre-school	Tertiary	All	26 October 2022				Executive Order No. 41, s. 2022 dated 27 Oct 2022
San Enrique	1								
		Pre-school	Tertiary	All	27 October 2022		28 October 2022		EO No. 66, s 2022
Ilog	1								
		Pre-school	Tertiary	All	27 October 2022				EO No. 10-01, s 2022

REGION   PROVINCE   CITY /MUNICIPALITY   BARANGAY		LEVEL FROM	LEVEL TO	TYPE	DATE OF SUSPENSION	TIME OF SUSPENSION	DATE RESUMED	TIME RESUMED	REMARKS
Himamaylan	1								
		Pre-school	Tertiary	All	28 October 2022				EO No. 2022-54, s 2022
Candoni	1								
		Pre-school	Tertiary	All	28 October 2022				EO No. 40, s 2022
Sipalay	1								
		Pre-school	Tertiary	All	27 October 2022		28 October 2022		
Bacolod	1								
		Pre-school	Tertiary	All	26 October 2022				Executive Order No. 113, s. 2022 dated 27 Oct 2022
<b>CAPIZ</b>	<b>17</b>								
Roxas City	1								
		Pre-school	Tertiary	All	26 October 2022				Executive Order No. 34, s. 2022 dated 27 October 2022
Dumalag	1								
		Pre-school	Tertiary	All	26 October 2022				Executive Order No. 011, s. 2022 dated 27 October 2022
Maayon	1								
		Pre-school	Tertiary	All	26 October 2022				Executive Order No. 29, s. 2022 dated 27 October 2022
Jamindan	1								
		Pre-school	Tertiary	All	26 October 2022				Executive Order No. 66, s. 2022 dated 27 October 2022
Dumarao	1								
		Pre-school	Tertiary	All	26 October 2022				Executive Order No. 2022-31, s. 2022 dated 27 October 2022
Dao	1								
		Pre-school	Tertiary	All	26 October 2022				Executive Order No. 15, s. 2022 dated 27 October 2022
Pilar	1								
		Pre-school	Tertiary	All	26 October 2022				Executive Order No. 24, s. 2022 dated 27 October 2022
Cuartero	1								

REGION   PROVINCE   CITY /MUNICIPALITY   BARANGAY		LEVEL FROM	LEVEL TO	TYPE	DATE OF SUSPENSION	TIME OF SUSPENSION	DATE RESUMED	TIME RESUMED	REMARKS
		Pre-school	Tertiary	All	26 October 2022				Executive Order No. 113, s. 2022 dated 27 October 2022
President Roxas	1								
		Pre-school	Tertiary	All	26 October 2022				Memorandum from the Municipality of President Roxas dated 27 October 2022
Tapaz	1								
		Pre-school	Tertiary	All	26 October 2022				Memorandum Order No. 22-10-54, s. 2022 dated 27 October 2022
Panitan	1								
		Pre-school	Tertiary	All	26 October 2022				Executive Order No. 30, s. 2022 dated 27 Oct 2022
Ivisan	1								
		Primary	Tertiary	All	26 October 2022				Memo Order No. 13-B dated 27 Oct 2022
Sigma	1								
		Pre-school	Tertiary	All	26 October 2022				Executive Order No. 32, s. 2022 dated 27 Oct 2022
Mambusao	1								
		Pre-school	Tertiary	All	26 October 0202				Executive Order No. 18, s. 2022 dated 27 Oct 2022
Pontevedra	1								
		Primary	Secondary	All	26 October 2022				Executive Order No. 35, s. 2022 dated 27 Oct 2022
Panay	1								
		Primary	Secondary	All	26 October 2022				Executive Order No. 23, s. 2022 dated 27 Oct 2022
Sapian	1								
		Primary	Secondary	All	26 October 2022				Executive Order No. 09, s. 2022 dated 27 Oct 2022
<b>AKLAN</b>	<b>7</b>								
Malay	1								

REGION   PROVINCE   CITY /MUNICIPALITY   BARANGAY		LEVEL FROM	LEVEL TO	TYPE	DATE OF SUSPENSION	TIME OF SUSPENSION	DATE RESUMED	TIME RESUMED	REMARKS
		Pre-school	Tertiary	All	26 October 2022	13:01			Advisory No. 1 from the Office of the Mayor dated 27 October 2022
Tangalan	1								
		Pre-school	Tertiary	All	26 October 2022				Executive Order No. 040 Series of 2022
Numancia	1								
		Pre-school	Tertiary	All	26 October 2022				Executive Order No. 028 Series of 2022
Batan	1								
		Pre-school	Tertiary	All	26 October 2022				Executive Order No. 2022-16
Malinao	1								
		Pre-school	Secondary	All	26 October 2022				Memorandum
Lezo	1								
		Pre-school	Secondary	All	26 October 2022				Executive Order No. 60 Series of 2022
New Washington	1								
		Pre-school	Tertiary	All	27 October 2022				EO No. 38
<b>ANTIQUE</b>	18								
Province-Wide	18								
		Pre-school	Tertiary	All	28 October 2022				Due to the adverse effect of TS PAENG and Shear Line, classes at all levels in both public and private schools in the whole Province of Antique are suspended effective today, October 28, 2022, as declared by the Governor.
<b>ILOILO</b>	14								
Igbaras	1								
		Pre-school	Tertiary	All	28 October 2022				Still experiencing moderate to heavy rains
Miagao	1								

REGION   PROVINCE   CITY /MUNICIPALITY   BARANGAY		LEVEL FROM	LEVEL TO	TYPE	DATE OF SUSPENSION	TIME OF SUSPENSION	DATE RESUMED	TIME RESUMED	REMARKS
		Pre-school	Tertiary	All	28 October 2022				Moderate to at times heavy rains Water level at Tumagboc starting to increase monitoring is ongoing - on full status alert
Oton	1								
		Pre-school	Tertiary	All	28 October 2022				Light to moderate rain, normal water level
Leganes	1								
		Pre-school	Tertiary	All	28 October 2022				Classes suspended at all levels both public and private.
Leon	1								
		Pre-school	Tertiary	All	28 October 2022				Classes suspended at all levels both public and private.
Calinog	1								
		Pre-school	Tertiary	All	28 October 2022				Classes suspended at all levels both public and private.
Lambunao	1								
		Pre-school	Tertiary	All	28 October 2022				Classes suspended at all levels both public and private.
Maasin	1								
		Pre-school	Tertiary	All	28 October 2022				Classes suspended at all levels both public and private.
Pototan	1								
		Pre-school	Tertiary	All	28 October 2022				Classes suspended at all levels both public and private.
Dingle	1								
		Pre-school	Tertiary	All	28 October 2022				Classes suspended at all levels both public and private.
Ajuy	1								
		Pre-school	Tertiary	All	28 October 2022				Classes suspended at all levels both public and private.
Balasan	1								

REGION   PROVINCE   CITY /MUNICIPALITY   BARANGAY		LEVEL FROM	LEVEL TO	TYPE	DATE OF SUSPENSION	TIME OF SUSPENSION	DATE RESUMED	TIME RESUMED	REMARKS
		Pre-school	Tertiary	All	28 October 2022				Classes suspended at all levels both public and private.
Carles	1								
		Pre-school	Tertiary	All	28 October 2022				Classes suspended at all levels both public and private.
Concepcion	1								
		Pre-school	Tertiary	All	28 October 2022				Classes suspended at all levels both public and private.
		Pre-school	Tertiary	All	28 October 2022				Classes suspended at all levels both public and private.
<b>REGION 7</b>	<b>77</b>								
<b>BOHOL</b>	<b>48</b>								
Province-Wide	48								
		Pre-school	Tertiary	All	26 October 2022				Province of Bohol Memo Advisory dated 26
<b>CEBU</b>	<b>19</b>								
Cebu City	1								
Bag IS		Pre-school	Secondary	Public	26 October 2022				Suspended
BCES		Pre-school		Public	26 October 2022				Suspended
BCHS		Secondary	Secondary	Public	26 October 2022				Suspended
Bulacao Com NHS		Secondary	Secondary	Public	26 October 2022				Suspended
Cantipla IS		Pre-school	Secondary	Public	26 October 2022				Suspended
DVRMES		Pre-school			26 October 2022				Suspended
DVRMNHS		Secondary	Secondary	Public	26 October 2022				Suspended
Ermita ES		Pre-school		Public	26 October 2022				Suspended
FHSI		Secondary	Secondary	Public	26 October 2022				Suspended
Guadalupe ES		Pre-school		Public	26 October 2022				Suspended
Guba ES		Pre-school		Public	26 October 2022				Suspended
Labangon ES		Pre-school		Public	26 October 2022				Suspended
Lusaran ES		Pre-school		Public	26 October 2022				Suspended
Mabolo NHS		Secondary	Secondary	Public	26 October 2022				Suspended
Mambaling ES		Pre-school		Public	26 October 2022				Suspended
Mangabon ES		Pre-school	Secondary	Public	26 October 2022				No Update
OPPRA ES		Pre-school		Public	26 October 2022				Suspended

REGION   PROVINCE   CITY /MUNICIPALITY   BARANGAY		LEVEL FROM	LEVEL TO	TYPE	DATE OF SUSPENSION	TIME OF SUSPENSION	DATE RESUMED	TIME RESUMED	REMARKS
Pit-os NHS		Secondary	Secondary	Public	26 October 2022				Suspended
Quiot ES		Pre-school		Public	26 October 2022				Suspended
Quiot NHS		Secondary	Secondary	Public	26 October 2022				Suspended
Regino MNHS		Secondary	Secondary	Public	26 October 2022				Suspended
San Jose ES		Pre-school		Public	26 October 2022				Suspended
Sapangdako ES		Pre-school		Public	26 October 2022				Suspended
Sibugay IS		Pre-school	Secondary	Public	26 October 2022				Suspended
Tabunan IS		Pre-school	Secondary	Public	26 October 2022				Suspended
Toong IS		Pre-school	Secondary	Public	26 October 2022				Suspended
Vicente B. Cosido MNHS		Secondary	Secondary	Public	26 October 2022				Suspended
Boljoon	1								
Lunop Elementary and Lunop National High School		Primary	Secondary	Public	26 October 2022				Suspended
Barili	1								
Barili District		Pre-school	Secondary	Public	26 October 2022	13:31			Suspended
Carcar	1								
Citywide		Pre-school	Secondary	Public	26 October 2022				Suspended
Compostela	1								
Compostela District		Pre-school	Secondary	Public	26 October 2022				Suspended
Cordova	1								
Cordova District		Pre-school	Secondary	Public	26 October 2022	13:31			Suspended
Danao City	1								
City wide		Pre-school	Secondary	Public	26 October 2022	01:00			Suspended
Daanbantayan	1								
		Pre-school	Tertiary	All	28 October 2022				Suspended
Dumanjug	1								
Dumanjug District		Pre-school	Secondary	Public	26 October 2022	13:31			Suspended
Malabuyoc	1								
		Pre-school	Secondary	Public	26 October 2022				Suspended
Mandaue City	1								
City wide		Pre-school	Secondary	Public	26 October 2022	09:58			Suspended
Minlanilla	1								
Minglanilla District		Pre-school	Secondary	Public	26 October 2022				Suspended
Naga City	1								
City wide		Pre-school	Secondary	Public	26 October 2022	10:40			Suspended



REGION   PROVINCE   CITY /MUNICIPALITY   BARANGAY		LEVEL FROM	LEVEL TO	TYPE	DATE OF SUSPENSION	TIME OF SUSPENSION	DATE RESUMED	TIME RESUMED	REMARKS
Pilar	1								
Pilar District		Pre-school	Secondary	Public	26 October 2022	13:31			Suspended
Sogod	1								
		Pre-school	Tertiary	All	28 October 2022				Suspended
San Francisco	1								
San Francisco District		Pre-school	Secondary	Public	26 October 2022	13:31			Suspended
Talisay City	1								
City wide		Pre-school	Secondary	Public	26 October 2022	09:00			Suspended
Toledo City	1								
City wide		Pre-school	Secondary	Public	26 October 2022				No Update
Tuburan	1								
Tuburan District		Pre-school	Secondary	Public	26 October 2022				Suspended
<b>NEGROS ORIENTAL</b>	<b>10</b>								
Amlan	1								
		Pre-school	Tertiary	All	26 October 2022		28 October 2022		
Auyongon	1								
		Pre-school	Tertiary	All	26 October 2022		28 October 2022		
Canlaon City	1								
Citywide		Pre-school	Secondary	Public	26 October 2022	13:29			Suspended
Dauin	1								
		Pre-school	Tertiary	All	26 October 2022				
Guihulngan	1								
		Pre-school	Tertiary	All	26 October 2022				City of Guihulngan EO No. 22, s. 2022 dated
Jimalalud	1								
		Primary	Secondary	All	26 October 2022		28 October 2022		
La Libertad	1								
		Primary	Secondary	Public	26 October 2022				Municipality of La Libertad Memorandum
Mabinay	1								
		Pre-school	Tertiary	All	26 October 2022		28 October 2022		
Tayasan	1								
		Pre-school	Tertiary	All	26 October 2022				
Vallehermoso	1								

REGION   PROVINCE   CITY /MUNICIPALITY   BARANGAY		LEVEL FROM	LEVEL TO	TYPE	DATE OF SUSPENSION	TIME OF SUSPENSION	DATE RESUMED	TIME RESUMED	REMARKS
		Pre-school	Tertiary	All	26 October 2022				
<b>REGION 8</b>	<b>75</b>								
<b>NORTHERN SAMAR</b>	<b>24</b>								
Province-Wide	24								
		Pre-school	Tertiary	All	28 October 2022				-MDRRMC Order No. 10-03 s.2022 -Declared suspension on 27 and 28 October 2022
		Pre-school	Tertiary	All	28 October 2022				EO issued by Governor Ongchuan dated 27 Oct 2022
Mapanas	1								
		Pre-school	Secondary	All	28 October 2022				EO No. 19 s 2022
<b>SOUTHERN LEYTE</b>	<b>19</b>								
Liloan	1								
		Primary	Secondary	All	26 October 2022		27 October 2022		DepEd Order No. 37, s. 2022
San Juan (Cabalian)	1								
		Primary	Secondary	All	26 October 2022		27 October 2022		LCE Office Order No. 24-10-26-22, s. 2022
Libagon	1								
		Primary	Secondary	All	26 October 2022		27 October 2022		
Limasawa	1								
		Primary	Secondary	All	26 October 2022		27 October 2022		
Saint Bernard	1								
		Primary	Secondary	All	26 October 2022		27 October 2022		
Pintuyan	1								
		Pre-school	Secondary	All	26 October 2022		27 October 2022		
Bontoc	1								
		Primary	Secondary	All	26 October 2022		27 October 2022		LCE EO No. 38, s. 2022
Sogod	1								
		Pre-school	Secondary	All	26 October 2022		27 October 2022		
Malitbog	1								
		Pre-school	Secondary	All	26 October 2022		27 October 2022		
Padre Burgos	1								

REGION   PROVINCE   CITY /MUNICIPALITY   BARANGAY		LEVEL FROM	LEVEL TO	TYPE	DATE OF SUSPENSION	TIME OF SUSPENSION	DATE RESUMED	TIME RESUMED	REMARKS
		Pre-school	Secondary	All	26 October 2022				
Hinundayan	1								
		Primary	Secondary	All	26 October 2022		27 October 2022		
San Francisco	1								
		Pre-school	Secondary	All	26 October 2022		27 October 2022		LGU Office Order No. 2022-10-04, dated 26 October 2022
Macrohon	1								
		Pre-school	Secondary	All	26 October 2022		27 October 2022		LCE EO No. 40, s. 2022
San Ricardo	1								
		Pre-school	Primary	All	26 October 2022		27 October 2022		
Silago	1								
		Pre-school	Secondary	All	26 October 2022	11:00	27 October 2022		LCE EO No. 18, s. 2022
Tomas Oppus	1								
		Pre-school	Tertiary	All	26 October 2022		27 October 2022		LCE EO No. 022, s. 2022
Hinunangan	1								
		Pre-school	Primary	All	26 October 2022		27 October 2022		LCE EO No. 2022-13, s. 2022
Anahawan	1								
		Pre-school	Secondary	All	26 October 2022				EO No. 21, s. 2022
Maasin	1								
		Pre-school	Tertiary	All	28 October 2022				EO No 54 s 2022
Province-Wide	19								
		Pre-school	Tertiary	All	28 October 2022				EO No 34 s 2022
<b>SAMAR</b>	26								
Almagro	1								
		Pre-school	Secondary	Public	27 October 2022	15:00			
		Pre-school	Tertiary	All	28 October 2022				EO No 12 s 2022
Talalora	1								
		Pre-school	Secondary	All	28 October 2022				
		Pre-school	Tertiary	All	28 October 2022				EO No. 23 s 2022
Gandara	1								
		Primary	Secondary	All	27 October 2022				EO No. 64, s. 2022

REGION   PROVINCE   CITY /MUNICIPALITY   BARANGAY		LEVEL FROM	LEVEL TO	TYPE	DATE OF SUSPENSION	TIME OF SUSPENSION	DATE RESUMED	TIME RESUMED	REMARKS
Tarangnan	1								
		Pre-school	Secondary	All	28 October 2022				EO No. 18, s. 2022
		Pre-school	Tertiary	All	28 October 2022				EO No. 18 s 2022
Calbayog	1								
		Primary	Secondary	All	28 October 2022				
Calbiga	1								
		Pre-school	Secondary	All	28 October 2022				EO No. 30, s. 2022
Daram	1								
		Pre-school	Secondary	Public	28 October 2022				EO No. 12, s. 2022
Catbalogan	1								
		Pre-school	Tertiary	All	28 October 2022				EO No. 10-003 s 2022
Hinabangan	1								
		Pre-school	Tertiary	All	28 October 2022				EO No CPR-10 s 2022
Pagsanghan	1								
		Pre-school	Tertiary	All	28 October 2022				EO No. 16 s. 2022
San Jorge	1								
		Pre-school	Tertiary	All	28 October 2022				EO No. 20 s. 2022
Santa Margarita	1								
		Pre-school	Tertiary	All	28 October 2022				EO No. 24 s. 2022
Province-Wide	26								
		Pre-school	Tertiary	Public	28 October 2022	12:00			EO No 157-2022
<b>LEYTE</b>	<b>4</b>								
Jaro	1								
		Pre-school	Secondary	All	28 October 2022				
Tacloban	1								
		Pre-school	Tertiary	All	28 October 2022				EO No. 2022-10-40
		Pre-school	Tertiary	All	28 October 2022				EO No 2022-10-40
Baybay	1								
		Pre-school	Tertiary	All	28 October 2022				EO No 04 s 2022
Palo	1								
		Pre-school	Tertiary	All	28 October 2002				EO No 39 s 2022
<b>BILIRAN</b>	<b>1</b>								
Naval	1								

REGION   PROVINCE   CITY /MUNICIPALITY   BARANGAY		LEVEL FROM	LEVEL TO	TYPE	DATE OF SUSPENSION	TIME OF SUSPENSION	DATE RESUMED	TIME RESUMED	REMARKS
		Pre-school	Tertiary	All	28 October 2022				EO No. 25, s. 2022
<b>EASTERN SAMAR</b>	1								
Can-avid	1								
		Pre-school	Tertiary	All	28 October 2022				EO No 10 s 2022
<b>REGION 10</b>	12								
<b>CAMIGUIN</b>	5								
Province-Wide	5								
		Pre-school	Tertiary	All	28 October 2022	11:00			
<b>BUKIDNON</b>	6								
Valencia	1								
		Pre-school	Tertiary	All	28 October 2022	11:00			
Cabanglasan	1								
		Pre-school	Tertiary	All	28 October 2022	08:00			
Damulog	1								
		Pre-school	Tertiary	All	28 October 2022	09:50			
Kibawe	1								
		Pre-school	Tertiary	All	28 October 2022	13:00			
Pangantucan	1								
		Pre-school	Tertiary	All	28 October 2022	11:00			
San Fernando	1								
		Pre-school	Tertiary	All	28 October 2022	11:00			
<b>MISAMIS ORIENTAL</b>	1								
Gingoog	1								
		Pre-school	Tertiary	All	28 October 2022	11:00			
<b>REGION 12</b>	24								
<b>COTABATO</b>	18								
Province-Wide	18								
		Pre-school	Tertiary	All	28 October 2022	07:00			
<b>SULTAN KUDARAT</b>	3								
Lebak	1								
		Pre-school	Tertiary	All	28 October 2022	07:00			
Kalamansig	1								
		Pre-school	Tertiary	All	28 October 2022	07:00			
Palimbang	1								
		Pre-school	Tertiary	All	28 October 2022	07:00			

REGION   PROVINCE   CITY /MUNICIPALITY   BARANGAY		LEVEL FROM	LEVEL TO	TYPE	DATE OF SUSPENSION	TIME OF SUSPENSION	DATE RESUMED	TIME RESUMED	REMARKS
<b>SOUTH COTABATO</b>	2								
Tantangan	1								
		Pre-school	Tertiary	All	28 October 2022	07:00			
Lake Sebu	1								
		Pre-school	Tertiary	All	28 October 2022	07:00			
<b>SARANGANI</b>	1								
Maasim	1								
		Pre-school	Tertiary	All	28 October 2022	12:00			
<b>CARAGA</b>	8								
<b>SURIGAO DEL NORTE</b>	1								
Malimono	1								
		Pre-school	Secondary	All	26 October 2022				EO No. 22 s, 2022
<b>DINAGAT ISLANDS</b>	7								
Province-Wide	7								
		Pre-school	Secondary	All	26 October 2022		27 October 2022		DepEd MO No. 302,s 2022
		Pre-school	Tertiary	All	28 October 2022				EO No. 10-05,s 2022
<b>BARMM</b>	37								
<b>MAGUINDANAO</b>	36								
Province-Wide	36								
		Pre-school	Tertiary	All	28 October 2022				
<b>COTABATO CITY</b>	1								
Cotabato City	1								
		Pre-school	Tertiary	All	28 October 2022				
<b>CAR</b>	1								
<b>MOUNTAIN PROVINCE</b>	1								
Sadanga	1								
		Pre-school	Secondary	All	28 October 2022	12:00			Sadanga LGU Advisory on Class Suspension issued on October 28, 2022, 12:00 PM
<b>NCR</b>	16								
<b>NCR</b>	16								
Caloocan City	1								
				All	29 October 2022				SUSPENDED

REGION   PROVINCE   CITY /MUNICIPALITY   BARANGAY		LEVEL FROM	LEVEL TO	TYPE	DATE OF SUSPENSION	TIME OF SUSPENSION	DATE RESUMED	TIME RESUMED	REMARKS
Las Piñas	1								
				All	29 October 2022				SUSPENDED
Makati City	1								
				All	29 October 2022				SUSPENDED
Malabon City	1								
				All	29 October 2022				SUSPENDED
Mandaluyong City	1								
				All	29 October 2022				SUSPENDED
Manila City	1								
				All	29 October 2022				SUSPENDED
Marikina City	1								
				All	29 October 2022				SUSPENDED
Muntinlupa City	1								
				All	29 October 2022				SUSPENDED
Navotas City	1								
				All	29 October 2022				SUSPENDED
Parañaque	1								
				All	29 October 2022				SUSPENDED
Pasay City	1								
				All	29 October 2022				SUSPENDED
Pasig City	1								
				All	29 October 2022				SUSPENDED
Pateros	1								
				All	29 October 2022				SUSPENDED
Quezon City	1								
				All	29 October 2022				SUSPENDED
Taguig City	1								
				All	29 October 2022				SUSPENDED
San Juan City	1								
				All	29 October 2022				SUSPENDED

**WORK SUSPENSION as of (October 30, 2022 06:00)**

REGION   PROVINCE   CITY /MUNICIPALITY   BARANGAY		TYPE	DATE OF SUSPENSION	TIME OF SUSPENSION	DATE RESUMED	TIME RESUMED	REMARKS
<b>GRAND TOTAL</b>	201						
<b>CALABARZON</b>	43						
<b>CAVITE</b>	1						
Imus	1						
		Public	28 October 2022				
<b>BATANGAS</b>	1						
Mataasnakahoy	1						
		Public	28 October 2022	14:50			
<b>QUEZON</b>	41						
Province-Wide	41						
		Public	28 October 2022				
<b>MIMAROPA</b>	24						
<b>MARINDUQUE</b>	6						
Province-Wide	6						
		All	28 October 2022	12:00			PDRRMC Advisory No. 04 - 2022 dated October 28, 2022
<b>ROMBLON</b>	17						
Province-Wide	17						
		All	28 October 2022				Memorandum Order No. 222 s 2022 dated October 27, 2022
<b>PALAWAN</b>	1						
Agutaya	1						
		All	28 October 2022	13:00			
<b>REGION 5</b>	68						
<b>ALBAY</b>	18						
Province-Wide	18						
		All	28 October 2022	15:00	29 October 2022	08:00	PDRRMC - APSEMO Advisory No. 08-2022
<b>CAMARINES NORTE</b>	12						
Province-Wide	12						
		All	28 October 2022	12:00			
<b>CAMARINES SUR</b>	1						
Pamplona	1						
		Public	28 October 2022	06:00			Memorandum
<b>CATANDUANES</b>	11						



REGION   PROVINCE   CITY /MUNICIPALITY   BARANGAY		TYPE	DATE OF SUSPENSION	TIME OF SUSPENSION	DATE RESUMED	TIME RESUMED	REMARKS
Province-Wide	11						
		All	28 October 2022	06:00			Memorandum No. 246 s 2022
<b>MASBATE</b>	21						
Province-Wide	21						
		Public	28 October 2022	12:00			Suspension of work in Government Offices except work in offices whose functions involve the delivery of basic and health services,
<b>SORSOGON</b>	4						
Bulusan	1						
		All	28 October 2022	06:00			Executive Order No. 21
Pilar	1						
			28 October 2022	12:00			Advisory No. 4
Sorsogon City	1						
		Public	28 October 2022	12:00			EO 050 s, 2022
Bulan	1						
		All	28 October 2022	13:00			Letter from LCE
<b>NAGA</b>	1						
Naga	1						
		All	28 October 2022	12:00			
<b>REGION 6</b>	15						
<b>NEGROS OCCIDENTAL</b>	3						
San Carlos	1						
		Public	26 October 2022				Division Memorandum No. 533, s. 2022 dated 26 October 2022
La Castellana	1						
		All	26 October 2022				Executive Order No. 022-064, s. 2022 dated 26 October 2022
Hinoba-an (Asia)	1						
		All	27 October 2022				Executive Order No. 41, s. 2022 dated 27 October 2022

REGION   PROVINCE   CITY /MUNICIPALITY   BARANGAY		TYPE	DATE OF SUSPENSION	TIME OF SUSPENSION	DATE RESUMED	TIME RESUMED	REMARKS
<b>CAPIZ</b>	8						
Cuartero	1						
		All	27 October 2022				Executive Order No. 113, s. 2022 dated 27 October 2022
Dao	1						
		Public	27 October 2022				Executive Order No. 15, s. 2022 dated 27 October 2022
Jamindan	1						
		Public	27 October 2022				Executive Order No. 66, s. 2022 dated 27 October 2022
Roxas City	1						
		Public	27 October 2022				Executive Order No. 34, s. 2022 dated 27 October 2022
Tapaz	1						
		Public	27 October 2022				Memo Order No. 22-10-54 dated 27 October 2022
Ivisan	1						
		Public	27 October 2022				Memo Order No. 13-A, s. 2022 dated 27 Oct 2022
Sigma	1						
		All	27 October 2022				Executive Order No. 32, s. 2022 dated 27 October 2022
Mambusao	1						
		Public	27 October 2022				Executive Order No. 18, s. 2022 dated 27 October 2022
<b>AKLAN</b>	3						
Balete	1						
		Public	27 October 2022				Advisory No. 001 Series of 2022
Madalag	1						
		Public	27 October 2022				Advisory No. 001 Series of 2022
Kalibo	1						
		Public	27 October 2022				Advisory No. 001 Series of 2022

REGION   PROVINCE   CITY /MUNICIPALITY   BARANGAY		TYPE	DATE OF SUSPENSION	TIME OF SUSPENSION	DATE RESUMED	TIME RESUMED	REMARKS
<b>ANTIQUE</b>	1						
Sibalom	1						
		Public	28 October 2022				The LGU of Sibalomn issued Memorandum Order No. 2022-015-x re: Suspension of work in Government offices and attached agencies.
<b>REGION 8</b>	33						
<b>SAMAR</b>	26						
Talalora	1						
		All	28 October 2022				EO 23, s. 2022
		Public	28 October 2022				EO No. 23 s 2022
Tarangnan	1						
		Public	28 October 2022				EO 18, s. 2022
		All	28 October 2022				EO No. 18 s 2022
Daram	1						
		All	28 October 2022				EO No. 12, s. 2022
Catbalogan	1						
		All	28 October 2022				EO No 10-003 s 2022
Hinabangan	1						
		All	28 October 2022				EO No CPR-10 s 2022
Province-Wide	26						
		Public	28 October 2022	12:00			EO No 157-2022
<b>LEYTE</b>	4						
Jaro	1						
		Public	28 October 2022				EO No. 28-2022
Tacloban	1						
		All	28 October 2022				EO No. 2022-10-40
		All	28 October 2022				EO No 2022-10-40
Palo	1						
		Public	28 October 2022				EO No 39 s 2022
Tanauan	1						
		All	28 October 2022				EO No 28 s 2022
<b>BILIRAN</b>	1						
Naval	1						
		All	28 October 2022				EO No. 25, s. 2022

REGION   PROVINCE   CITY /MUNICIPALITY   BARANGAY		TYPE	DATE OF SUSPENSION	TIME OF SUSPENSION	DATE RESUMED	TIME RESUMED	REMARKS
<b>SOUTHERN LEYTE</b>	1						
Maasin	1						
		All	28 October 2022				EO No 55 s 2022
<b>NORTHERN SAMAR</b>	1						
Mapanas	1						
		All	28 October 2022				EO No 19 s 2022
<b>CARAGA</b>	7						
<b>DINAGAT ISLANDS</b>	7						
Province-Wide	7						
		Public	28 October 2022				EO No. 10-05, s 2022
<b>BARMM</b>	1						
<b>COTABATO CITY</b>	1						
Cotabato City	1						
		Public	28 October 2022				
<b>NCR</b>	10						
<b>NCR</b>	10						
MARIKINA	1						
		All	28 October 2022				SUSPENDED
MUNTINLUPA	1						
		All	28 October 2022				SUSPENDED
PATEROS	1						
		All	28 October 2022				SUSPENDED
PASAY	1						
		All	28 October 2022				SUSPENDED
PASIG	1						
		All	28 October 2022				SUSPENDED
VALENZUELA	1						
		All	28 October 2022				SUSPENDED
TAGUIG	1						
		All	28 October 2022				SUSPENDED
MALABON	1						
		All	28 October 2022				SUSPENDED
QUEZON CITY	1						
		All	28 October 2022				SUSPENDED
LAS PINAS	1						

REGION   PROVINCE   CITY /MUNICIPALITY   BARANGAY		TYPE	DATE OF SUSPENSION	TIME OF SUSPENSION	DATE RESUMED	TIME RESUMED	REMARKS
		All	28 October 2022				SUSPENDED

**DECLARATION OF STATE OF CALAMITY as of (October 30, 2022 06:00)**

REGION   PROVINCE   CITY /MUNICIPALITY   BARANGAY		TYPE	RESOLUTION NUMBER	RESOLUTION DATE	REMARKS
<b>GRAND TOTAL</b>	55				
<b>REGION 5</b>	18				
<b>ALBAY</b>	18				
Province-Wide	18				
		Province	0169 - 2022	29 October 2022	
<b>REGION 12</b>	1				
<b>COTABATO</b>	1				
Pigcawayan	1				
		City/ Municipality	Municipal Resolution No. 2022-107	28 October 2022	
<b>BARMM</b>	36				
<b>MAGUINDANAO</b>	36				
Province-Wide	36				
		Province	0003, s. 2022	18 August 2022	Declaration of SOC is still existing.

**PRE-EMPTIVE EVACUATION as of (October 30, 2022 06:00)**

REGION   PROVINCE   CITY /MUNICIPALITY   BARANGAY		FAMILIES	MALE	FEMALE	TOTAL	REMARKS
<b>GRAND TOTAL</b>	293	10,948	507	566	40,319	
<b>REGION 2</b>	52	765	0	0	2,459	
<b>CAGAYAN</b>	4	210	0	0	595	
Baggao	3	205	0	0	580	
Taytay		14	0	0	40	Due to possible occurrence of landslide
Alba		83	0	0	234	Due to possible occurrence of landslide

REGION   PROVINCE   CITY /MUNICIPALITY   BARANGAY		FAMILIES	MALE	FEMALE	TOTAL	REMARKS
San Miguel		108	0	0	306	
Enrile	1	5	0	0	15	
Brgy IV		5	0	0	15	Villa Maria Evacuation Center
<b>ISABELA</b>	<b>24</b>	<b>416</b>	<b>0</b>	<b>0</b>	<b>1,370</b>	
Aurora	1	94	0	0	321	
Ballesteros		94	0	0	321	Ballesteros Community Center
Cabatuan	5	151	0	0	419	
Brgy. Tandul		27	0	0	91	Tandul Barangay Hall
Brgy. Namnama		91	0	0	270	Namnana Barangay Hall
Brgy. La Paz		25	0	0	35	La Paz Barangay Hall
Brgy. Canan		6	0	0	21	Canan Barangay Hall
Culing Centro		2	0	0	2	Culing Centro Barangay Hall
Divilacan	2	16	0	0	59	
Dimapula		15	0	0	58	Divilacan National High School
Dicatian		1	0	0	1	Dicatian Brgy Hall
Ramon	3	9	0	0	41	
Pabil		1	0	0	5	
Bugallon		2	0	0	12	
Purok ni Bulan		6	0	0	24	
San Guillermo	5	30	0	0	102	
Colorado		14	0	0	56	Houses are situated in flood prone area
Dipacamo		1	0	0	4	Houses are situated in flood prone area
Villa Remedios		6	0	0	16	Houses are situated in flood prone area/ near the creek
Guam		1	0	0	5	Due to landslide
Villa Rose		8	0	0	21	Houses are situated in flood prone area/ near the creek
San Manuel (Callang)	1	17	0	0	79	
Nueva Era		17	0	0	79	Nueva Era Barangay Hall
Tumauni	1	2	0	0	6	
Minanga		2	0	0	6	Minanga Barangay Hall
Ilagan	5	91	0	0	325	

REGION   PROVINCE   CITY /MUNICIPALITY   BARANGAY		FAMILIES	MALE	FEMALE	TOTAL	REMARKS
Bagumbayan		30	0	0	105	Bagumbayan Elementary School
Camunatan		13	0	0	39	Ilagan West Central School
San Vicente		4	0	0	13	Ilagan West Central School
Santo Tomas		17	0	0	52	Ilagan West Central School
Guinatan		27	0	0	116	City of Ilagan Sports Complex
Santiago	1	6	0	0	18	
Centro West		6	0	0	18	Centro West Evacuation Center
<b>NUEVA VIZCAYA</b>	<b>18</b>	<b>99</b>	<b>0</b>	<b>0</b>	<b>350</b>	
Alfonso Castañeda	1	2	0	0	8	
Pelaway		2	0	0	8	
Ambaguio	3	9	0	0	46	
Napo		1	0	0	8	Napo Barangay Hall
Camandag		7	0	0	37	
Poblacion		1	0	0	1	
Aritao	4	32	0	0	123	
Canarem		11	0	0	39	
Tucanon		5	0	0	21	
Tabueng		4	0	0	16	
Calitlitan		12	0	0	47	
Bagabag	1	8	0	0	20	
Bakir		8	0	0	20	Bakir Barangay Hall
Diadi	2	3	0	0	14	
Balete		2	0	0	11	
Villa Aurora		1	0	0	3	
Dupax del Norte	3	12	0	0	29	
Ineangan		6	0	0	14	Due to risk of flooding
Inaban		2	0	0	7	Due to risk of flooding
Parai		4	0	0	8	Due to risk of flooding
Quezon	4	33	0	0	110	
Calaocan		13	0	0	42	
Darubba		8	0	0	26	
Buliwao		1	0	0	2	
Runruno		11	0	0	40	

REGION   PROVINCE   CITY / MUNICIPALITY   BARANGAY		FAMILIES	MALE	FEMALE	TOTAL	REMARKS
<b>QUIRINO</b>		40	0	0	144	
Maddela	5	36	0	0	138	
Divisoria		2	0	0	6	
Pedisan		14	0	0	45	
Cabaruan		7	0	0	28	
Buenavista		9	0	0	35	
Poblacion Sur		4	0	0	24	
Saguday	1	4	0	0	6	
Rizal		4	0	0	6	
<b>CALABARZON</b>	<b>38</b>	<b>4,737</b>	<b>0</b>	<b>0</b>	<b>16,846</b>	
<b>LAGUNA</b>	<b>4</b>	<b>147</b>	<b>0</b>	<b>0</b>	<b>459</b>	
Alaminos	1	2	0	0	10	
San Gregorio		2	0	0	10	Relative's House
Liliw	1	111	0	0	341	
Calumpang, Bayate, Oples, Mojon		111	0	0	341	Calumpang Old Church, Bayate Chapel, Municipal Hall, Barangay Hall
Paete	1	17	0	0	55	
Ilaya del Norte		17	0	0	55	UCCP Chapel
San Pablo	1	17	0	0	53	
San Marcos		17	0	0	53	San Marcos Elementary School
<b>RIZAL</b>	<b>5</b>	<b>10</b>	<b>0</b>	<b>0</b>	<b>48</b>	
Teresa	2	4	0	0	22	
Dalig		2	0	0	11	Abuyod Elementary School
Dalig		2	0	0	11	Abuyod ES
Morong	1	2	0	0	10	
San Pedro		2	0	0	10	Brgy. Hall
Rodriguez (Montalban)	1	1	0	0	2	
San Jose		1	0	0	2	Kasiglahan Village EC
Taytay	1	3	0	0	14	
Dolores		3	0	0	14	Hapay na Mangga ES
<b>QUEZON</b>	<b>25</b>	<b>4,417</b>	<b>0</b>	<b>0</b>	<b>15,497</b>	
Burdeos	1	42	0	0	176	
Poblacion		42	0	0	176	New 2-Storey Bldg. Central ES
Calauag	1	168	0	0	489	



REGION   PROVINCE   CITY /MUNICIPALITY   BARANGAY		FAMILIES	MALE	FEMALE	TOTAL	REMARKS
Bangkuruhan, Binutas, Mabini, Marilag, Pandahan, Patihan, Tikiwan, Santo Angel		168	0	0	489	Residential, Relative's Residence, Patihan MPH, Brgy. Tikiwan MPH, Mabini MPH, Pandahan Brgy. Chapel, Santo Angel MPH
Dolores	1	22	0	0	80	
Dagatan, Kinabuhayan		22	0	0	80	Dagatan School, Kinabuhayan Covered Court
General Luna	1	4	0	0	15	
Brgy. 1 (Pob), Capalong, Lubayat, Malapad, Pandan, Tanauan		4	0	0	15	Bulwagang May Puso, San Ignacio Ilaya BH, Contreras Residence
Gumaca	1	115	0	0	354	
Biga, Inaclagan, Hagakhakin, Laguna, Mabini, Mabunga, Manlayaan, Panikihan, Sastre, Tabing Dagat (Pob), Tumayan		115	0	0	354	Biga BH, Biga Door of Faith Church, Gumaca Integrated School, Hagakhakin BH, Mabunga Brgy. Hall, Laguna MPH, Mabunga BH, Manlayaan BH, Panikihan BH, Sastre Elem. School, Tabing Dagat Brgy. Chapel
Jomalig	1	19	0	0	77	
Talisoy		19	0	0	77	Jomalig NHS
Lucena	1	132	0	0	558	
Ibabang Iyam, Talao-Talao		132	0	0	558	Talabis Multi-Purpose Hall, Talao-Talao E.S., Purok San Roque
Mauban	1	6	0	0	25	
Daungan (Pob)		6	0	0	25	Naranjilla
Pagbilao	2	78	0	0	278	
Ilayang Palsabangon		9	0	0	33	Bagong BH
		69	0	0	245	
Panukulan	2	1,086	0	0	3,494	
Bonbon, Calasumanga, Kinalagti, Libo, Pagitan, Pandan		241	0	0	618	
		845	0	0	2,876	
Polillo	1	16	0	0	59	
Libjo, Poblacion, Sibulan		16	0	0	59	Libjo BH, Polillo Evac Ctr., PNHS
Real	1	378	0	0	1,251	
Brgy. 1 (Pob), Capalong, Cawayan, Lubayat, Malapad, Pandan, Tanauan		378	0	0	1,251	Mun. Evac.. Ctr., Capalong Brgy. Hall, Lubayat Elem. School, Brgy. Malapad MPH, Pandan Elem. School, Tanauan Elem. School

REGION   PROVINCE   CITY /MUNICIPALITY   BARANGAY		FAMILIES	MALE	FEMALE	TOTAL	REMARKS
San Francisco (Aurora)	1	18	0	0	79	
TBD		18	0	0	79	TBD
Tagkawayan	1	23	0	0	76	
Kinatakutan, Magsaysay, Rizal		23	0	0	76	Kinatakutan BH, Magsaysay BH, Municipal Covered Court, Rizal BH
Tayabas	1	11	0	0	39	
Camaysa		11	0	0	39	Camaysa BH
Unisan	1	14	0	0	61	
Bonifacio		14	0	0	61	private concrete residence
Buenavista	1	65	0	0	197	
Sabang Piris		65	0	0	197	Buenavista ES
Infanta	1	14	0	0	60	
Binulasan, Silangan		14	0	0	60	Brgy. Hall
Mulanay	1	1,578	0	0	6,116	
		1,578	0	0	6,116	
Patnanungan	1	74	0	0	283	
		74	0	0	283	
Perez	1	272	0	0	889	
		272	0	0	889	
Quezon	1	223	0	0	647	
		223	0	0	647	
San Narciso	1	59	0	0	194	
		59	0	0	194	
<b>CAVITE</b>	<b>1</b>	<b>5</b>	<b>0</b>	<b>0</b>	<b>20</b>	
Noveleta	1	5	0	0	20	
San Rafael III		5	0	0	20	TIP Crest EC
<b>BATANGAS</b>	<b>3</b>	<b>158</b>	<b>0</b>	<b>0</b>	<b>822</b>	
Alitagtag	1	1	0	0	8	
Mulawin Norte		1	0	0	8	Relative's House
Batangas City	1	155	0	0	805	
		155	0	0	805	
Lipa	1	2	0	0	9	
Poblacion 3		2	0	0	9	Brgy. Hall
<b>MIMAROPA</b>	<b>90</b>	<b>1,419</b>	<b>421</b>	<b>478</b>	<b>5,223</b>	
<b>MARINDUQUE</b>	<b>46</b>	<b>668</b>	<b>0</b>	<b>0</b>	<b>2,607</b>	

REGION   PROVINCE   CITY /MUNICIPALITY   BARANGAY		FAMILIES	MALE	FEMALE	TOTAL	REMARKS
Boac	11	104	0	0	417	
Bangbangalon		10	0	0	37	
Daig		20	0	0	98	
Laylay		6	0	0	15	
Mahinhin		4	0	0	10	
Cawit		8	0	0	20	
Amoingon		6	0	0	39	
Buliasnin		5	0	0	16	
Bunganay		12	0	0	46	
Pawa		6	0	0	16	
Ihatub		5	0	0	21	
Bagacay		22	0	0	99	
Buenavista	7	104	0	0	410	
Bagtingon		30	0	0	101	
Bicas-Bicas		25	0	0	94	
Caigangan		2	0	0	5	
Malbog		4	0	0	25	
Timbo		39	0	0	173	
Tres		1	0	0	3	
Tungib-Lipata		3	0	0	9	
Gasan	6	281	0	0	1,318	
Banot		24	0	0	93	
Bognuyan		46	0	0	191	
Dili		8	0	0	17	
Libtangin		2	0	0	10	
Matandang Gasan		1	0	0	7	
Tabionan		200	0	0	1,000	
Mogpog	7	36	0	0	106	
Laon		5	0	0	9	
Paye		9	0	0	32	
Lamesa		3	0	0	13	
Malusak		1	0	0	5	
Tarug		7	0	0	20	
Bocboc		8	0	0	22	
Malayak		3	0	0	5	

REGION   PROVINCE   CITY /MUNICIPALITY   BARANGAY		FAMILIES	MALE	FEMALE	TOTAL	REMARKS
Santa Cruz	9	86	0	0	203	
Labo		22	0	0	56	
Kaganhao		14	0	0	30	
Masaguisi		16	0	0	36	
Dolores		1	0	0	1	
Bangcuangan		19	0	0	43	
San Antonio		7	0	0	18	
Banogbog		1	0	0	1	
Landy		4	0	0	12	
Mongpong		2	0	0	6	
Torrijos	6	57	0	0	153	
Buangan		7	0	0	13	
Cagpo		5	0	0	14	
Kay Duke		20	0	0	48	
Malibago		4	0	0	19	
Marlangga		4	0	0	11	
Poctoy		17	0	0	48	
<b>ROMBLON</b>	<b>25</b>	<b>435</b>	<b>421</b>	<b>478</b>	<b>1,389</b>	
Calatrava	1	4	5	8	13	
Pangulo		4	5	8	13	
Banton (Jones)	17	365	416	470	1,126	
Balogo		14	27	34	61	
Banice		79	97	118	215	
Hambian		10	19	17	36	
Lagang		17	30	26	56	
Libtong		27	32	38	70	
Mainit		26	0	0	92	
Nabalay		8	15	9	24	
Nasunogan		12	10	12	22	
Poblacion		3	8	9	17	
Sibay		12	9	18	27	
Tan-ag		33	43	51	94	
Toctoc		23	36	36	72	
Tugbongan		17	25	31	56	
Tugong		20	30	34	64	

REGION   PROVINCE   CITY /MUNICIPALITY   BARANGAY		FAMILIES	MALE	FEMALE	TOTAL	REMARKS
Tungonan		38	0	0	148	
Tumalum		11	13	18	31	
Yabawon		15	22	19	41	
Concepcion	4	39	0	0	124	
Masadya		27	0	0	75	
Sampong		10	0	0	19	
San Pedro		2	0	0	5	
Calabasahan		0	0	0	25	
San Fernando	3	27	0	0	126	
Poblacion		9	0	0	65	
Panangcalan		1	0	0	5	
Agtiwa		17	0	0	56	
<b>ORIENTAL MINDORO</b>	<b>19</b>	<b>316</b>	<b>0</b>	<b>0</b>	<b>1,227</b>	
Puerto Galera	1	15	0	0	48	
Baclayan		15	0	0	48	
Baco	3	111	0	0	535	
Lantuyang		80	0	0	400	
Tagumpay		29	0	0	121	
Burbuli		2	0	0	14	
San Teodoro	2	13	0	0	54	
Ilag		12	0	0	51	
Poblacion		1	0	0	3	
Victoria	1	13	0	0	68	
Urdaneta		13	0	0	68	
Pinamalayan	11	131	0	0	418	
Sabang		1	0	0	6	
Banilad		5	0	0	21	
Zone 1		11	0	0	41	
Pagalagala		6	0	0	22	
Sta. Maria		3	0	0	13	
Papandayan		3	0	0	13	
Sto. Niño		6	0	0	28	
Lumambayan		39	0	0	88	
Anoling		6	0	0	23	
Pili		49	0	0	156	

REGION   PROVINCE   CITY /MUNICIPALITY   BARANGAY		FAMILIES	MALE	FEMALE	TOTAL	REMARKS
Inclanay		2	0	0	7	
Bulalacao (San Pedro)	1	33	0	0	104	
Poblacion		33	0	0	104	
<b>REGION 5</b>	<b>21</b>	<b>508</b>	<b>0</b>	<b>0</b>	<b>1,887</b>	
<b>CAMARINES NORTE</b>	<b>4</b>	<b>267</b>	<b>0</b>	<b>0</b>	<b>987</b>	
Vinzons	4	267	0	0	987	
Brgy. Calangcawan Norte		6	0	0	27	
Brgy. Poblacion I		10	0	0	37	
Brgy. Sabang		9	0	0	16	
Brgy. Sula		242	0	0	907	
<b>CAMARINES SUR</b>	<b>17</b>	<b>241</b>	<b>0</b>	<b>0</b>	<b>900</b>	
Buhi	3	135	0	0	503	
Brgy. Ipil		64	0	0	223	
Brgy. Iraya		63	0	0	242	
Brgy. Sta. Cruz		8	0	0	38	
Cabusao	1	9	0	0	32	
Brgy. New Poblacion		9	0	0	32	
Calabanga	2	39	0	0	134	
Brgy. San Roque		1	0	0	6	
Brgy. Sitio Buri Brgy Camuning		38	0	0	128	
Gainza	1	3	0	0	8	
Brgy. Namuat		3	0	0	8	
Libmanan	3	16	0	0	64	
Brgy. Bagadion		10	0	0	42	
Brgy. Malbogon		2	0	0	5	
Brgy. Mancawayan		4	0	0	17	
<b>LIBMANAN</b>	<b>3</b>	<b>14</b>	<b>0</b>	<b>0</b>	<b>60</b>	
Brgy. Mambulo Nuevo		4	0	0	14	
Brgy. Taban Fundado		3	0	0	6	
Brgy. Tampuhan		7	0	0	40	
Magarao	3	16	0	0	78	
Brgy. Casuray		7	0	0	39	
Brgy. San Isidro		3	0	0	13	
Brgy. Sta. Lucia		6	0	0	26	
Sagñay	1	9	0	0	21	

REGION   PROVINCE   CITY /MUNICIPALITY   BARANGAY		FAMILIES	MALE	FEMALE	TOTAL	REMARKS
		9	0	0	21	
<b>REGION 6</b>	<b>23</b>	<b>1,363</b>	<b>0</b>	<b>0</b>	<b>4,833</b>	
<b>AKLAN</b>	<b>17</b>	<b>510</b>	<b>0</b>	<b>0</b>	<b>1,988</b>	
New Washington	3	45	0	0	181	
Barangay Cawayan		10	0	0	47	
Barangay Jugas		32	0	0	120	
Poblacion		3	0	0	14	
Altavas	2	23	0	0	90	
Barangay Lumaynay		22	0	0	84	
Barangay Talon		1	0	0	6	
Madalag	4	199	0	0	663	
Barangay Logohon		29	0	0	102	
Barangay Paningayan		49	0	0	178	
Barangay Poblacion		76	0	0	178	
Barangay San Jose		45	0	0	205	
Kalibo	8	243	0	0	1,054	
Barangay Andagao-		1	0	0	11	
Barangay Estancia-		24	0	0	123	
Barangay Linabuan Norte-		10	0	0	62	
Barangay Old Buswang-		35	0	0	141	
Barangay Mobo-		19	0	0	90	
Barangay Tigayon-		14	0	0	80	
Barangay Tinigaw-		24	0	0	114	
Barangay Poblacion-		116	0	0	433	
<b>ILOILO</b>	<b>6</b>	<b>853</b>	<b>0</b>	<b>0</b>	<b>2,845</b>	
Passi	6	853	0	0	2,845	
Agdahon		656	0	0	2,141	Brgy. Hall, Agdahon Gym & Agdahon Elem School
Gemat-y		75	0	0	243	Gemat-y Day Care Center and Gemat-y Covered Gym
Man-it		52	0	0	187	Passi Integrated School and Man-it Brgy Hall
Poblacion Ilaya		15	0	0	55	PASSI NATIONAL HIGH SCHOOL
Poblacion Ilawod		53	0	0	205	City of Passi Arena
Arac		2	0	0	14	
<b>REGION 7</b>	<b>10</b>	<b>116</b>	<b>86</b>	<b>88</b>	<b>455</b>	

REGION   PROVINCE   CITY /MUNICIPALITY   BARANGAY		FAMILIES	MALE	FEMALE	TOTAL	REMARKS
<b>CEBU</b>	2	64	0	0	281	
Mandaue City	2	64	0	0	281	
Jagobiao		18	0	0	89	
Paknaan		46	0	0	192	
<b>BOHOL</b>	8	52	86	88	174	
Candijay	8	52	86	88	174	
Cambane		20	33	38	71	Tambongan National High School
Luan		5	11	13	24	Luan Elementary School
Luan		1	2	3	5	Luan Chapel
Luan		1	3	0	3	Luan Barangay Hall
Panadtaran		10	12	10	22	Panadtaran Elementary School
Canawa		7	11	14	25	Canawa Elementary School
Canawa		1	2	2	4	Canawa Chapel
Lungsodaan		7	12	8	20	Lungsodaan Elementary School
<b>REGION 8</b>	<b>34</b>	<b>1,182</b>	<b>0</b>	<b>0</b>	<b>4,930</b>	
<b>BILIRAN</b>	20	275	0	0	930	
Naval	8	62	0	0	222	
Santo Nino		9	0	0	38	
Calumpang		7	0	0	25	
PADRE SERGIO EAMIGUEL		4	0	0	13	
TALUSTUSAN		1	0	0	3	
LUCSOON		19	0	0	66	
LICO		18	0	0	63	
VILLA CONSUELO		3	0	0	9	
CAPINAHAN		1	0	0	5	
Biliran	1	2	0	0	10	
SAN ISIDRO		2	0	0	10	
Cabucgayan	1	43	0	0	128	
ESPERANZA		43	0	0	128	
Caibiran	8	80	0	0	346	
UNIDENTIFED BARANGAY		29	0	0	121	
CAULANGOHAN		4	0	0	16	
BINOHANGAN		3	0	0	6	PRIVATE HOUSE



REGION   PROVINCE   CITY /MUNICIPALITY   BARANGAY		FAMILIES	MALE	FEMALE	TOTAL	REMARKS
TOMALISTIS		9	0	0	36	INSIDE AND OUTSIDE EVACUATION CENTERS
UNION		15	0	0	63	
CABIBIHAN		10	0	0	39	
USON		9	0	0	61	
PALENGKE		1	0	0	4	
Culaba	1	81	0	0	194	
UNIDENTIFIED BARANGAY		81	0	0	194	
Maripipi	1	7	0	0	30	
CALBANI		7	0	0	30	
<b>NORTHERN SAMAR</b>	<b>2</b>	<b>7</b>	<b>0</b>	<b>0</b>	<b>36</b>	
San Antonio	2	7	0	0	36	
DALUPIRIT		4	0	0	21	
WARD II		3	0	0	15	
<b>EASTERN SAMAR</b>	<b>5</b>	<b>87</b>	<b>0</b>	<b>0</b>	<b>299</b>	
Balangiga	1	41	0	0	95	
SAN MIGUEL, PONLACION I TO 6		41	0	0	95	
Giporlos	2	5	0	0	19	
BARANGAY 1		3	0	0	12	PRIVATE HOUSE
BARANGAY 8		2	0	0	7	PRIVATE HOUSE
Guiuan	1	9	0	0	50	
POBLACION WARD 10		9	0	0	50	MUNICIPAL BUILDING
Lawaan	1	32	0	0	135	
BOLUSAO, TAGUITE, POBLACION 1, 2, 3, 6, 7 AND 10		32	0	0	135	NO BREAKDOWN PER BRGY; EVACUATED AT PRIVATE HOUSES
<b>LEYTE</b>	<b>7</b>	<b>813</b>	<b>0</b>	<b>0</b>	<b>3,665</b>	
Abuyog	4	254	0	0	743	
BALOCAWE		100	0	0	288	
UNIDENTIFIED BARANGAY		106	0	0	303	COMING FROM UNIDENTIFIED BRGY
CADAC-AN		26	0	0	80	
TINALIAN		22	0	0	72	
Bato	1	528	0	0	2,640	
INIGUIHAN DISTRICT, TINAGO, DAAN LUNGSOD		528	0	0	2,640	EVACUATED AT BATO EVACUATION CENTER AND BATO SCHOOL OF FISHERIES

REGION   PROVINCE   CITY /MUNICIPALITY   BARANGAY		FAMILIES	MALE	FEMALE	TOTAL	REMARKS
Hindang	1	15	0	0	225	
POBLACION 2		15	0	0	225	PRIVATE HOUSE
Matalom	1	16	0	0	57	
SANTO NINO		16	0	0	57	
<b>REGION 10</b>	<b>3</b>	<b>33</b>	<b>0</b>	<b>0</b>	<b>145</b>	
<b>CAMIGUIN</b>	<b>3</b>	<b>33</b>	<b>0</b>	<b>0</b>	<b>145</b>	
Mambajao	2	29	0	0	128	
Balbagon		10	0	0	34	Evacuated at Balbagon Elementary School
Poblacion		19	0	0	94	Evacuated at Provincial Evacuation Center
Sagay	1	4	0	0	17	
Manuyog		4	0	0	17	Evacuated at Brgy. Manuyog Chapel
<b>REGION 11</b>	<b>5</b>	<b>50</b>	<b>0</b>	<b>0</b>	<b>191</b>	
<b>DAVAO CITY</b>	<b>5</b>	<b>50</b>	<b>0</b>	<b>0</b>	<b>191</b>	
No breakdown	5	50	0	0	191	
Bucana		10	0	0	33	All evacuees have returned to their houses as of 11:30 PM.
Duterte		9	0	0	33	All evacuees have returned to their houses as of 10:10 PM.
Leon Garcia		19	0	0	67	All evacuees have returned to their houses as of 11:30 PM.
Sasa		10	0	0	50	Returned to their respective houses after the seaside totally subsided.
Lapu Lapu		2	0	0	8	All evacuees have returned to their houses as of 11:30 PM.
<b>NCR</b>	<b>17</b>	<b>775</b>	<b>0</b>	<b>0</b>	<b>3,350</b>	
<b>NCR</b>	<b>17</b>	<b>775</b>	<b>0</b>	<b>0</b>	<b>3,350</b>	
Caloocan City	1	12	0	0	48	
	5	12	0	0	48	Pre-emptive
Las Piñas	1	0	0	0	0	
	1	0	0	0	0	Pre-emptive
Makati City	1	0	0	0	0	
	3	0	0	0	0	Pre-emptive
Malabon City	1	0	0	0	0	

REGION   PROVINCE   CITY /MUNICIPALITY   BARANGAY		FAMILIES	MALE	FEMALE	TOTAL	REMARKS
		0	0	0	0	
Mandaluyong City	1	0	0	0	0	
		0	0	0	0	
Manila City	1	61	0	0	186	
	2	61	0	0	186	Pre-emptive
Marikina City	1	632	0	0	2,879	
	8	632	0	0	2,879	Pre-emptive
Muntinlupa City	1	0	0	0	0	
		0	0	0	0	
Navotas City	1	0	0	0	0	
		0	0	0	0	
Parañaque	1	0	0	0	0	
		0	0	0	0	
Pasay City	1	0	0	0	0	
		0	0	0	0	
Pasig City	1	0	0	0	0	
	10	0	0	0	0	Pre-emptive
Pateros	1	0	0	0	0	
		0	0	0	0	
Quezon City	1	41	0	0	152	
	1	41	0	0	152	Pre-emptive
Taguig City	1	0	0	0	0	
	22	0	0	0	0	Pre-emptive
San Juan City	1	13	0	0	30	
	1	13	0	0	30	Pre-emptive
Valenzuela City	1	16	0	0	55	
	3	16	0	0	55	Pre-emptive

**ASSISTANCE PROVIDED as of (October 30, 2022 06:00)**

REGION   PROVINCE   CITY /MUNICIPALITY   BARANGAY		SOURCE	QUANTITY	UNIT	TYPE	PARTICULARS	COST(PHP)
<b>GRAND TOTAL</b>	33						5,011,690

REGION   PROVINCE   CITY /MUNICIPALITY   BARANGAY		SOURCE	QUANTITY	UNIT	TYPE	PARTICULARS	COST(PHP)
<b>CALABARZON</b>	5						1,394,681
<b>BATANGAS</b>	1						167,922
Ibaan	1						167,922
		DSWD	117	sets		Hygiene kit	167,922
<b>QUEZON</b>	4						1,226,759
Alabat	1						330,186
		DSWD	487	pieces		Family Food Pack	330,186
Mulanay	1						237,300
		DSWD	350	pieces		Family Food Pack	237,300
Quezon	1						354,173
		DSWD	569	pieces		Family Food Pack	354,173
Real	1						305,100
		DSWD	450	pieces		Family Food Pack	305,100
<b>MIMAROPA</b>	1						15,000
<b>ROMBLON</b>	1						15,000
Romblon	1						15,000
		LGU	143	packs		Food hot meals	15,000
<b>REGION 5</b>	5						609,970
<b>ALBAY</b>	1						307,720
No breakdown	1						307,720
		DSWD				Family Food Pack	307,720
<b>CAMARINES NORTE</b>	1						206,258
No breakdown	1						206,258
		DSWD				Family Food Pack	206,258
<b>CATANDUANES</b>	1						24,687
No breakdown	1						24,687
		DSWD				Family Food Pack	24,687
<b>CAMARINES SUR</b>	1						27,000
No breakdown	1						27,000
		LGU				Hot meals	27,000
<b>SORSOGON</b>	1						44,305
No breakdown	1						44,305
		LGU				Hot meals	44,305
<b>REGION 6</b>	21						2,953,689
<b>AKLAN</b>	4						1,031,900

REGION   PROVINCE   CITY /MUNICIPALITY   BARANGAY		SOURCE	QUANTITY	UNIT	TYPE	PARTICULARS	COST(PHP)
Kalibo	1						474,600
		DSWD	700	packs	Family Food Pack		474,600
Libacao	1						339,000
		DSWD	500	packs	Family Food Pack		339,000
Madalag	1						192,400
		DSWD	400	packs	Family Food Pack		192,400
New Washington	1						25,900
		LGU		php	Financial		25,900
<b>ANTIQUE</b>	<b>2</b>						<b>261,312</b>
Culasi	1						240,500
		DSWD	500	packs	Family Food Pack		240,500
Tobias Fornier	1						20,812
		DSWD	43	packs	Family Food Pack		20,812
<b>CAPIZ</b>	<b>4</b>						<b>456,018</b>
Dao	1						35,778
		DSWD	67	packs	Family Food Pack		35,778
Sigma	1						144,300
		DSWD	300	packs	Family Food Pack		144,300
Tapaz	2						275,940
		DSWD	500	packs	Family Food Pack		267,000
		LGU		php	Financial		8,940
<b>ILOILO</b>	<b>7</b>						<b>797,292</b>
Alimodian	1						12,000
		DSWD		php	Financial		12,000
Passi	3						726,752
		DSWD	400	packs	Family Food Pack		196,800
		LGU		php	Financial		528,352
		NGO		php	Financial		1,600
Iloilo City	1						12,000
		DSWD		php	Financial		12,000
Pototan	1						5,040
		LGU		php	Financial		5,040
Sara	1						41,500
		LGU		php	Financial		41,500
<b>NEGROS OCCIDENTAL</b>	<b>4</b>						<b>407,167</b>

REGION   PROVINCE   CITY /MUNICIPALITY   BARANGAY		SOURCE	QUANTITY	UNIT	TYPE	PARTICULARS	COST(PHP)
Calatrava	1						153,300
		DSWD	300	packs	Family Food Pack		153,300
San Carlos	2						174,507
		DSWD	337	packs	Family Food Pack		172,207
		LGU		php	Financial		2,300
Hinoba-an	1						79,360
		LGU		php	Financial		79,360
<b>CARAGA</b>	<b>1</b>						<b>38,350</b>
<b>BUTUAN CITY</b>	<b>1</b>						<b>38,350</b>
Butuan	1						38,350
	3	LGU			Food and NFIs		38,350