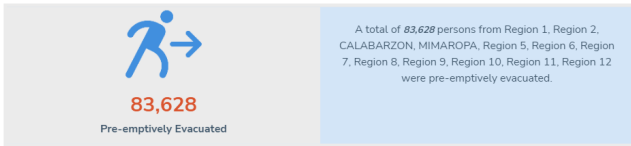


PRE-EMPTIVE EVACUATION



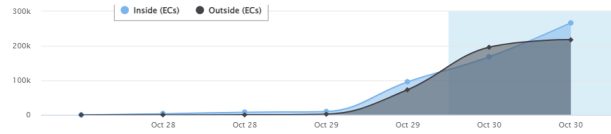
AFFECTED POPULATION



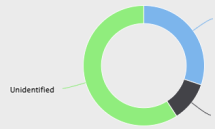
STATUS OF EVACUATION



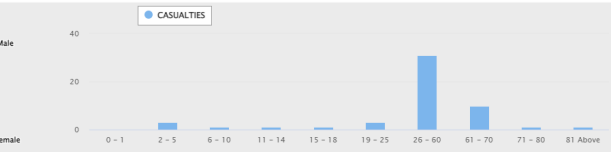
DISPLACEMENT TREND



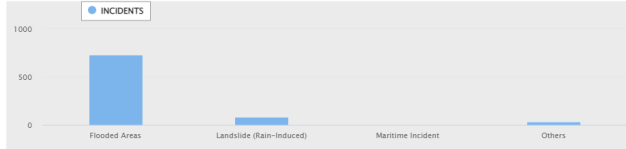
CASUALTIES



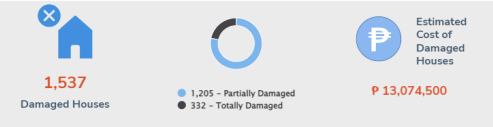
BREAKDOWN OF CASUALTIES PER SEX AND AGE GROUP



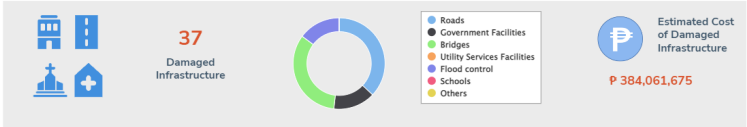
RELATED INCIDENTS



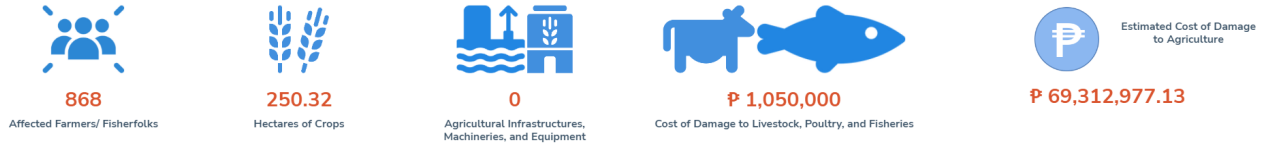
DAMAGED HOUSES




DAMAGE TO INFRASTRUCTURE



DAMAGE TO AGRICULTURE



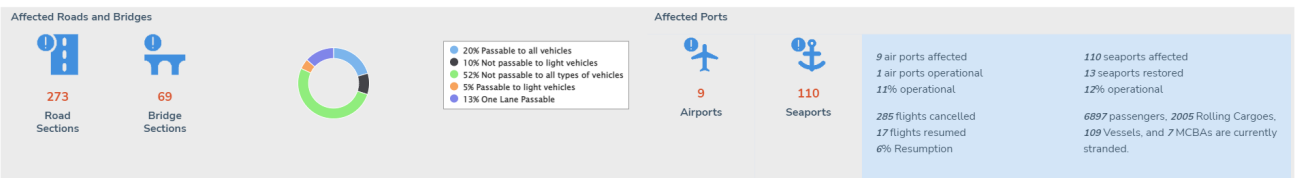
OTHER DAMAGED ASSETS



STATE OF CALAMITY



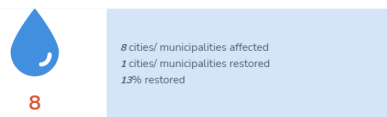
STATUS OF LIFELINES



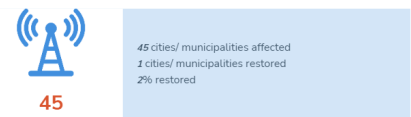
Power



Water Supply



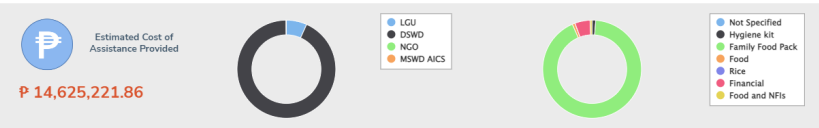
Communication Lines



SUSPENSION OF CLASS AND WORK



ASSISTANCE PROVIDED





Situational Report for TC PAENG (2022)

SitRep No. 6 for TS PAENG (2022)

October 30, 2022 06:00 pm

25 October 2022

- 10:00 PM: The Low-Pressure Area (LPA) was estimated at 990 km east of Eastern Visayas.

26 October 2022

- 8:00 AM: The LPA has developed into Tropical Depression (TD) "PAENG". The center of Tropical Depression "PAENG" was estimated at 965 km East of Eastern Visayas with a maximum sustained winds of 45 km/h near the center, gustiness of up to 55 km/h, and central pressure of 1004 hPa.

27 October 2022

- 5:00 AM: PAENG slightly intensified while moving west northwestward over the Philippines Sea.

TCWS No. 1 was hoisted in the northern portion of Eastern Samar and the eastern portion of Northern Samar.

- 11:00 AM: TD PAENG further intensified into Tropical Storm (TS) with a maximum sustained winds of 65 km/h near the center, gustiness of up to 80 km/h, and central pressure of 998 hPa while moving West southwestward at 10 km/h.

TCWS No. 1 was raised in Catanduanes, the eastern portion of Albay, and the eastern portion of Sorsogon, Eastern Samar, Northern Samar, and Samar.

- 5:00 PM: TD "PAENG" maintained its strength while moving slowly southwestward. The center of Tropical Storm "PAENG" was estimated based on all available data at 510 km East of Borongan City, Eastern Samar with a maximum sustained winds of 65 kkm/h near the center, gustiness of up to 80 km/h, and central pressure of 996 hPa.

TCWS No. 1 was hoisted in the eastern portion of Camarines Sur, Catanduanes, Albay, Sorsogon, and Masbate including Ticao Island, Burias Island, Eastern Samar, Northern Samar, Samar, Biliran, and the northern portion of Leyte.

- 11:00 PM: "PAENG" continued to maintain its strength and slowly moved Westward. The center of Tropical Storm "PAENG" was estimated based on all available data at 485 km East of Borongan City, Eastern Samar with a maximum sustained winds of 65 km/h near the center, gustiness of up to 80 km/h, and central pressure of 996 hPa.

TCWS No. 1 was hoisted in Catanduanes, Albay, Sorsogon, Masbate including Ticao and Burias Islands, Camarines Sur, the eastern portion of Romblon, Marinduque, Camarines Norte, Polillo Islands, and the southern portion of mainland Quezon, and Eastern Samar, Northern Samar, Samar, Biliran, and the northern portion of Leyte.

28 October 2022

- 5:00 AM: "PAENG" slightly intensifies while moving West Northwestward over the Philippine Sea. The center of Tropical Storm "PAENG" was estimated based on all available data at 410 km East of Borongan City, Eastern Samar with Maximum sustained winds of 75 km/h near the center, gustiness of up to 90 km/h, and central pressure of 992 hPa.

TCWS No. 2 was hoisted in Catanduanes, Albay, Sorsogon, and the eastern portion of Camarines Sur (Caramoan, Garchitorena, Presentacion, Lagonoy, Goa, San Jose, Tigaon, Iriga City, Saglay, Buhi), Northern Samar and the Northern portion of Eastern Samar.

TCWS No. 1 was hoisted in Masbate including Ticao and Burias Islands, Camarines Norte, the rest of Camarines Sur, Romblon, Marinduque, Quezon including Pollilo Islands, Laguna, and Rizal, Samar, the rest of Eastern Samar, Biliran, Leyte, Southern Leyte, and the northern portion of Cebu.

-2:00 PM: "PAENG" continues to maintain its strength while moving closer to EASTERN SAMAR-Northern Samar area.

-5:00 PM: "PAENG" slightly intensifies as it moves west northwestward towards Northern Samar-Sorsogon-Albay area with maximum sustained winds of 85 km/h near the center and gustiness of up to 105 km/h, and central pressure of 990 hPa.

TCWS No. 2 was raised over Catanduanes, Albay, Sorsogon, Masbate including Ticao Island and Burias Islands, Camarines Sur, Camarines Norte, Marinduque, Quezon including Pollilo Islands, the southern portion of Aurora, the southeastern portion of Nueva Ecija, Laguna, Batangas, Cavite, Metro Manila, Rizal, Bulacan, the eastern portion of Pampanga, the northern and central portions of Oriental Mindoro, Romblon, Northern Samar, Eastern Samar, Samar, Biliran, and the northern portion of Leyte.

TCWS No. 1 was raised over Nueva Vizcaya, Quirino, the central and southern portions of Isabela, Ifugao, Benguet, Mountain Province, the southern portion of Ilocos Sur, La Union, Bataan, Tarlac, Zambales, Pangasinan, the rest of Aurora, the rest of Pampanga, Occidental Mindoro including Lubang Islands, the rest of Oriental Mindoro, Calamian Islands, Cuyo Islands, the rest of Nueva Ecija, Southern Leyte, Cebu including Bantayan and Camotes Islands, Bohol, Negros Occidental, Negros Oriental, Guimaras, Aklan, Antique, Capiz, Iloilo, Siquijor, the rest of Leyte, Dinagat Islands, Surigao del Norte including Siargao and Bucas Grande Islands, the northern portion of Surigao del Sur, Agusan del Norte, the northeastern portion of Agusan del Sur (Sibagat), Camiguin, and the eastern portion of Misamis Oriental.

- 8:00 PM: "PAENG" continues to move West Northwestward towards the Albay-Sorsogon area with maximum sustained winds of 85 km/h near the center, gustiness of up to 105 km/h, and central pressure of 990 hPa.

- 11:00 PM: "PAENG" maintains its strength as it continues to approach the Lagonoy Gulf Area with maximum sustained winds of 85 km/h near the center, gustiness of up to 105 km/h, and a central pressure of 990 hPa.

TCWS No. 2 was raised over Catanduanes, Albay, Sorsogon, Masbate including Ticao and Burias Islands, Camarines Sur, Camarines Norte, Marinduque, Quezon including Pollilo Islands, Laguna, Batangas, Cavite, Metro Manila, Rizal, Bulacan, the southern portion of Aurora, the central and southern portions of Nueva, the central and southern portions of Tarlac, Pampanga, Bataan, the central and southern portions of Zambales, the northern and central portions of Oriental Mindoro, the northern and central portions of Occidental Mindoro including Lubang Islands, Romblon, Northern Samar, Eastern Samar, Samar, Biliran, and the northern portion of Leyte.

TCWS No. 1 was raised over Nueva Vizcaya, Quirino, the central and southern portions of Isabela, Ifugao, Benguet, Mountain Province, the southern portion of Ilocos Sur, La Union, Bataan, Tarlac, Zambales, Pangasinan, the rest of Aurora, the rest of Pampanga, Occidental Mindoro including Lubang Islands, the rest of Oriental Mindoro, Calamian Islands, Cuyo Islands, the rest of Nueva Ecija, Southern Leyte, Cebu including Bantayan and Camotes Islands, Bohol, Negros Occidental, Negros Oriental, Guimaras, Aklan, Antique, Capiz, Iloilo, Siquijor, the rest of Leyte, Dinagat Islands, Surigao del Norte including Siargao and Bucas Grande Islands, the northern portion of Surigao del Sur, Agusan del Norte, the northeastern portion of Agusan del Sur (Sibagat), Camiguin, and the eastern portion of Misamis Oriental.

- 11:00 PM: "PAENG" reached a severe tropical storm category with maximum sustained winds of 95 km/h near the center and gustiness of up to 130 km/h and is now offshore of Virac, Catanduanes.

29 October 2022

- 1:10 AM "PAENG" made its 1st landfall over Virac, Catanduanes

- 1:40 AM: "PAENG" made its 2nd landfall over Caramoan, Camarines Sur

- 2:00 AM: TCWS No. 3 was raised over Catanduanes, Camarines Norte, the northern portion of Camarines Sur, and the extreme eastern portion of Quezon.

TCWS No. 2 was raised over Albay, Sorsogon, Masbate including Ticao and Burias Islands, the rest of Camarines Sur, Marinduque, the rest of Quezon including Pollilo Islands, Laguna, Batangas, Cavite, Metro Manila, Rizal, Bulacan, the southern portion of Aurora, the central and southern portions of Nueva Ecija, the central and southern portions of

Pampanga, Bataan, the central and southern portions of Zambales, the northern and central portions of Oriental Mindoro, the northern and central portions of Occidental Mindoro including Lubang Islands, Romblon, Northern Samar, the northern portion of Eastern Samar, and the northern portion of Samar.

TCWS No. 1 was raised over the central and southern portions of Isabela, Nueva Vizcaya, Quirino, Benguet, Ifugao, Mountain Province, the southern portion of Ilocos Sur, La Union, the rest of Aurora, the rest of Nueva Ecija, the rest of Zambales, Pangasinan, the rest of Tarlac, the rest of Oriental Mindoro, the rest of Occidental Mindoro, the northern portion of including Calamian and Cuyo Islands, the rest of Samar, the rest of Eastern Samar, Biliran, Leyte, Southern Leyte, Cebu including Bantayan and Camotes Islands, Bohol, Negros Occidental, Negros Oriental, Guimaras, Aklan, Antique, Capiz, Iloilo, Siquijor, the rest of Leyte, Dinagat Islands, Surigao del Norte including Siargao and Bucas Grande Islands, the northern portion of Surigao del Sur, Agusan del Norte, the northeastern portion of Agusan del Sur, Camiguin, and Misamis Oriental.

- 5:00 AM: "PAENG" crosses the southern tip of Catanduanes and makes landfall in Camarines Sur with maximum sustained winds of 95 km/h near the center and gustiness of up to 160 km/h.

- 6:00 AM: STS "PAENG" made its 3rd landfall over Buenavista, Quezon.

- 8:00 AM: "PAENG" has crossed the Bondoc Peninsula in Southern Quezon with maximum sustained winds of 95 km/h near the center, gustiness of up to 160 km/h, and central pressure of 985 hPa.

TCWS No. 3 issued over Camarines Norte, the western portion of Camarines Sur, Marinduque, Quezon including Pollilo Islands, Laguna, Batangas, Cavite, Metro Manila, and Rizal.

TCWS No. 2 issued over Catanduanes, Albay, the western portion of Sorsogon, the western portion of Masbate including Burias Island, the southern portion of Aurora, Bulacan, Pampanga, Bataan, Tarlac, Zambales, Nueva Ecija, Pangasinan, the rest of Camarines Sur, Romblon, Oriental Mindoro, and Occidental Mindoro including Lubang Islands.

TCWS No. 1 issued over Isabela, Nueva Vizcaya, Quirino, Kalinga, Ifugao, Mountain Province, Benguet, Ilocos Sur, La Union, the rest of Aurora, the rest of Sorsogon, the rest of Masbate including Ticao Island, and the northern portion of Palawan including Calamian and Cuyo Islands, Northern Samar, Samar, Eastern Samar, Biliran, Leyte, Southern Leyte, Cebu including Bantayan and Camotes Islands, Bohol, Negros Occidental, Negros Oriental, Guimaras, Aklan, Antique, Capiz, and Iloilo.

- 8:40 AM: STS "PAENG" made its 4th landfall over Sta. Cruz, Marinduque.

- 11:00 AM: "PAENG" maintains its strength while moving over the northern portion of Marinduque.

- 1:40 PM: STS "PAENG" made its 5th landfall in Sariaya, Quezon

- 2:00 PM: "PAENG" begins to move west northwestward and is about to make landfall in the vicinity of San Juan, Batangas.

- 5:00 PM: "PAENG" maintains its strength while moving over San Pablo City, Laguna.

- 8:00 PM: "PAENG" maintains its strength while traversing the northern portion of Cavite.

- 10:00 PM: "PAENG" made its 6th landfall in Baliuag, Bulacan.

- 11:00 PM: STS "PAENG" maintains its strength while traversing the northern portion of Cavite.

TCWS No. 3 issued over the central and southern portions of Zambales, Bataan, the southern portion of Bulacan, the western portion of Pampanga, Metro Manila, the southwestern portion of Quezon, Laguna, Batangas, Cavite, Rizal, the northwestern portion of Occidental Mindoro including Lubang Islands, the northwestern portion of Oriental Mindoro.

TCWS No. 2 issued over Pangasinan, the southern portion of Aurora, Tarlac, Nueva Ecija, the rest of Bulacan, the rest of Pampanga, the rest of Zambales, the central portion of Oriental Mindoro, the central portion of Mindoro, Marinduque, the northern portion of Romblon, the western and central portions of Camarines Norte, the western portion of Camarines Sur, and the rest of Quezon including Pollilo Islands.

TCWS No. 1 issued over La Union, Kalinga, Abra, Benguet, Ifugao, Ilocos Sur, Mountain Province, Isabela, Nueva Vizcaya, Quirino, the rest of Aurora, Catanduanes, Albay, Sorsogon, Masbate including Ticao and Burias Islands, the rest

of Romblon, the rest of Camarines Sur, the rest of Camarines Norte, the rest of Occidental Mindoro, the rest of Oriental Mindoro, and the northern portion of Palawan including Calamian and Cuyo Islands, the western portion of Northern Samar, the northwestern portion of Samar, the northwestern portion of Leyte, the northern portion of Biliran, the extreme northern portion of Cebu including Bantayan Islands, the northern portion of Negros Occidental, Guimaras, Capiz, Iloilo, Aklan, and Antique.

30 October 2022

- 2:00 AM: "PAENG" weakens into a Tropical Storm and is about to exit the landmass of Luzon. It has a maximum sustained winds of 85 km/h near the center, gustiness of up to 140 km/h, and central pressure of 990 hPa.

TCWS No. 3 is lifted. Meanwhile, TCWS No. 2 is still raised over Pangasinan, La Union, the southern portion of Ilocos Sur, Benguet, the western and southern portions of Nueva Vizcaya, the southern portion of Aurora, Nueva Ecija, Zambales, Tarlac, Pampanga, Bulacan, Bataan, Metro Manila, the northeastern and western portions of Laguna, the northwestern portion of Batangas, Rizal, Cavite, and the northern portion of mainland Quezon.

TCWS No. 1 is raised over Cagayan including Babuyan Islands, Isabela, Quirino, the rest of Nueva Vizcaya, Apayao, Kalinga, Abra, Ifugao, Mountain Province, Ilocos Norte, the rest of Ilocos Sur, the rest of Aurora, the rest of Batangas, the rest of Quezon including Polillo Islands, the rest of Laguna, Marinduque, Occidental Mindoro including Lubang Islands, Oriental Mindoro, Calamian Islands, Romblon, Camarines Norte, Camarines Sur, the western portion of Albay, Burias Island, and Caluya Islands.

- 5:00 AM: TS "PAENG" is now over the West Philippine Sea with maximum sustained winds of 85 km/h near the center, gustiness of up to 105 km/h, and central pressure of 990 hPa.

- 11:00 AM: "PAENG" continues to move west northwest over the West Philippine Sea.

- 5:00 PM: "PAENG" moves west southwestward while maintaining its strength.

TCWS No. 2 is now lifted. Meanwhile, TCWS No. 1 still raised over Cagayan including Babuyan Islands, Isabela, Quirino, Nueva Vizcaya, Apayao, Abra, Kalinga, Mountain Province, Ifugao, Benguet, Ilocos Norte, Ilocos Sur, La Union, Pangasinan, Aurora, Bulacan, Nueva Ecija, Tarlac, Pampanga, Bataan, Zambales, Metro Manila, the western and central portions of Batangas, Cavite, Laguna, Rizal, the northwestern portion of Oriental Mindoro, the northwestern portion of Occidental Mindoro including Lubang Islands, and the northern portion of Quezon.

RELATED INCIDENTS

The following incidents were reported in some areas of Region 1, Region 2, Region 3, CALABARZON, MIMAROPA, Region 5, Region 6, Region 7, Region 8, Region 9, Region 10, Region 11, Region 12, CARAGA, BARMM, CAR, NCR.

REGION	Flooded Areas			Landslide (Rain-Induced)	Fallen/uprooted tree	Topped Electrical Post	Maritime Incident	Flashflood	Storm Surge	Soil Movement	Roadslip	Ground Crack
	Flooded	Subsided	Receding									
Total	408	279	11	87	18	2	1	1	10	1	1	1
Region 2	28	0	0	2	0	0	0	0	0	0	0	0
Region 3	25	0	0	0	0	0	0	0	0	0	0	0
CALABARZON	3	0	0	3	15	2	0	0	0	0	0	0
MIMAROPA	14	48	0	4	1	0	1	0	0	0	0	0
Region 5	116	23	0	8	0	0	0	0	0	0	0	0
Region 6	182	92	5	25	2	0	0	1	10	0	0	0
Region 7	0	15	0	20	0	0	0	0	0	1	0	0
Region 8	11	3	1	18	0	0	0	0	0	0	1	0
Region 9	0	80	3	4	0	0	0	0	0	0	0	1
Region 12	6	1	1	0	0	0	0	0	0	0	0	0
CARAGA	3	17	1	1	0	0	0	0	0	0	0	0
BARMM	20	0	0	2	0	0	0	0	0	0	0	0

AFFECTED POPULATION

A total of 339,051 families or 1,174,666 persons were affected. Of which, 70,538 families or 266,984 persons were served inside 3,359 ECs and 94,466 families or 218,210 persons were served outside ECs:

Affected Regions	AFFECTED			INSIDE ECs			OUTSIDE ECs	
	Brgy	Families	Persons	No. of ECs	Families	Persons	Families	Persons
TOTAL	3,547	339,051	1,174,666	3,359	70,538	266,984	94,466	218,210
Region 1	10	207	634	11	170	505	3	9
Region 2	44	701	2,432	25	420	1,405	88	337
Region 3	141	4,578	15,726	199	4,253	14,654	331	1,115
CALABARZON	596	20,436	72,812	745	15,382	55,007	5,054	17,805
MIMAROPA	366	9,207	33,114	519	5,882	20,599	3,317	12,484
Region 5	1,084	37,029	142,816	1,249	25,832	100,169	1,968	7,538
Region 6	566	119,561	456,109	294	8,882	32,496	27,343	114,448
Region 7	18	405	1,699	13	102	321	6	39
Region 8	228	35,674	158,754	109	1,050	4,023	42	205
Region 9	54	5,708	8,980	0	33	127	25	139
Region 10	24	896	3,963	10	581	2,330	0	0
Region 11	3	85	352	1	70	277	0	0
Region 12	144	42,827	189,679	28	1,695	8,113	1,275	5,542
CARAGA	44	1,085	4,080	31	494	1,769	56	229
BARMM	129	54,958	58,320	0	0	0	54,958	58,320
CAR	1	2	7	0	0	0	0	0
NCR	95	5,692	25,189	125	5,692	25,189	0	0

CASUALTIES

A total of 80 dead, 48 injured, and 31 missing persons were reported:

REGION	CONFIRMED			FOR VALIDATION			TOTAL REPORTED		
	dead	injured	missing	dead	injured	missing	dead	injured	missing
TOTAL	38	2	10	42	46	21	80	48	31
CALABARZON	0	0	0	12	7	2	12	7	2
MIMAROPA	0	0	0	0	0	1	0	0	1
Region 5	0	0	0	1	4	1	1	4	1
Region 6	3	0	2	15	0	4	18	0	6
Region 8	0	0	4	2	3	6	2	3	10
Region 9	0	0	0	4	1	0	4	1	0
Region 12	2	2	0	1	0	1	3	2	1
BARMM	33	0	4	7	31	6	40	31	10

ROADS AND BRIDGES

A total of 273 road sections and 69 bridges were affected. Below is the current status of affected road sections and bridges:

	NOT PASSABLE		PASSABLE (previously reported as not passable and/or one lane passable)	
	ROADS	BRIDGES	ROADS	BRIDGES
GRAND TOTAL	150	60	123	9
Region 2	19	40	2	1
Region 3	4	0	5	1
CALABARZON	13	1	22	0
MIMAROPA	5	0	16	0
Region 5	34	1	29	0
Region 6	58	8	17	1
Region 7	2	0	0	0
Region 8	4	1	21	2
Region 12	4	3	7	4
CARAGA	0	0	1	0
BARMM	1	6	0	0
CAR	6	0	3	0

POWER

A total of 239 cities/municipalities were affected. Below is the current status of power supply:

REGION	NO. OF CITIES/ MUNICIPALITIES	
	INTERRUPTED	RESTORED
GRAND TOTAL	155	84
Region 1	47	9
Region 2	1	1
Region 3	11	14
CALABARZON	31	4
MIMAROPA	21	19
Region 5	23	3
Region 6	14	3
Region 7	0	4
Region 8	6	25
Region 12	0	2
BARMM	1	0

WATER SUPPLY

A total of 8 cities/municipalities were affected. Below is the current status of water supply:

REGION	NO. OF CITIES/ MUNICIPALITIES	
	INTERRUPTED	RESTORED
GRAND TOTAL	7	1
CALABARZON	3	0
Region 5	0	1
Region 6	1	0
Region 7	1	0
Region 8	1	0
BARMM	1	0

COMMUNICATION LINES

A total of 45 cities/municipalities were affected. Below is the current status of communication lines:

Region	No of Areas	
	Without Communication	Restored Communication Lines
GRAND TOTAL	44	1
MIMAROPA	6	0
Region 5	0	1
Region 8	38	0

STATUS OF AIRPORTS

A total of 9 airports were affected. Below is the current status of affected airports:

REGION	NO. OF AIRPORTS	
	NON-OPERATIONAL	OPERATIONAL
GRAND TOTAL	3	6
MIMAROPA	2	0
Region 8	0	4
Region 10	0	1
CARAGA	1	0
BARMM	0	1

STATUS OF FLIGHTS

A total of 247 domestic flights and 38 international flights were cancelled. Below is the current status of flights:

REGION	NO. OF CITIES/ MUNICIPALITIES			
	CANCELLED		RESUMED	
	DOMESTIC	INTERNATIONAL	DOMESTIC	INTERNATIONAL
GRAND TOTAL	238	30	9	8
Region 3	0	0	8	8
MIMAROPA	5	0	0	0
Region 5	51	0	0	0
Region 6	9	0	0	0
Region 8	6	0	1	0
NCR	167	30	0	0

STATUS OF SEAPORTS

A total of 110 seaports were affected. Below is the current status of affected seaports:

REGION	NO. OF SEAPORTS
--------	-----------------

	NON-OPERATIONAL	OPERATIONAL (previously reported as non-operational)
GRAND TOTAL	97	13
CALABARZON	13	0
MIMAROPA	32	0
Region 5	3	10
Region 6	14	0
Region 7	26	0
Region 8	3	1
Region 10	0	2
Region 11	2	0
CARAGA	4	0

STRANDED PASSENGERS, ROLLING CARGOES, VESSELS, MBCAS

Below is the current number of stranded passengers, rolling cargoes, vessels, and motorbancas:

REGION	NO. OF STRANDED			
	PASSENGER	ROLLING CARGOES	VESSELS	MOTORBANCAS
GRAND TOTAL	6,897	2,005	109	7
CALABARZON	282	53	3	6
MIMAROPA	576	175	23	0
Region 5	2,470	777	0	0
Region 7	2,300	537	83	1
Region 8	1,112	463	0	0
NCR	157	0	0	0

DAMAGED HOUSES

A total of 1,537 damaged houses are reported in Region 1, Region 3, MIMAROPA, Region 5, Region 6, Region 7, Region 9, Region 10, Region 11, Region 12, CARAGA, BARMM, NCR.

REGION	PARTIALLY	TOTALLY	TOTAL	AMOUNT (PHP)
GRAND TOTAL	1,205	332	1,537	13,074,500
Region 1	1	0	1	0
Region 3	3	0	3	0
MIMAROPA	8	0	8	0
Region 5	95	1	96	659,500
Region 6	304	23	327	0
Region 7	11	3	14	0
Region 9	94	47	141	11,035,000
Region 10	347	62	409	1,380,000
Region 11	24	3	27	0
Region 12	302	113	415	0
CARAGA	10	5	15	0
BARMM	5	75	80	0
NCR	1	0	1	0

DAMAGE TO AGRICULTURE (2)

Department of Agriculture

REGION	NO. OF FARMERS/ FISHERFOLK AFFECTED	AFFECTED CROP AREA (HA)			NUMBER OF DAMAGED INFRASTRUCTURE, MACHINERIES, EQUIPMENT			PRODUCTION LOSS IN VOLUME (MT)	PRODUCTION LOSS / COST OF DAMAGE IN VALUE (PHP)
		WITH NO CHANCE OF RECOVERY (TOTALLY DAMAGED)	WITH CHANCE OF RECOVERY (PARTIALLY DAMAGED)	TOTAL	TOTALLY DAMAGED	PARTIALLY DAMAGED	TOTAL		
GRAND TOTAL	868	176.97	1,352.85	250.32	16	32	50	4,062.71	69,312,977.13
MIMAROPA	273	162.97	0	162.97	0	0	0	792.35	11,961,750
Region 5	62	0	62	48	0	0	0	64	2,290,303
Region 6	38	0	39.35	39.35	0	0	0	7.61	377,174.13
Region 10	0	0	0	0	16	32	50	0	95,000
Region 12	495	14	1,251.5	0	0	0	0	3,198.75	54,588,750

National Irrigation Administration

REGION	NUMBER OF DAMAGED INFRASTRUCTURE		TOTAL	COST OF DAMAGE
	TOTALLY DAMAGED	PARTIALLY DAMAGED		
GRAND TOTAL	0	0	0	0

DAMAGE TO INFRASTRUCTURE

The estimated cost of damage to infrastructure amounting to Php 384,061,675 was reported in MIMAROPA, Region 5, Region 6, Region 7, Region 10, Region 11.

REGION	NUMBER OF DAMAGED INFRASTRUCTURE	COST OF DAMAGE (PHP)
GRAND TOTAL	37	384,061,675
MIMAROPA	2	0
Region 5	2	1,400,000
Region 6	19	661,675
Region 7	9	272,000,000
Region 10	4	110,000,000
Region 11	1	0

OTHER DAMAGED ASSETS

The estimated cost of damage to other assets amounting to Php 0 was reported in Region 1, Region 2, Region 3, CALABARZON, MIMAROPA, Region 5, Region 6, Region 7, Region 8, Region 9, Region 10, Region 11, Region 12, CARAGA, BARMM, CAR, NCR.

REGION	CLASSIFICATION	COST OF DAMAGE (PHP)
GRAND TOTAL		0
Region 12	Fishing Boats	0
	Fishing Boats	0
BARMM	Vehicles	0
	Draft Animals	0

SUSPENSION OF CLASSES AND WORK

Classes and work were suspended in the following regions:

REGION	No of cities/municipalities	
	CLASSES	WORK
GRAND TOTAL	669	229
Region 1	3	0
Region 2	2	0
Region 3	59	0
CALABARZON	142	43

MIMAROPA	43	24
Region 5	87	68
Region 6	77	15
Region 7	77	0
Region 8	75	33
Region 9	5	28
Region 10	12	0
Region 12	24	0
CARAGA	9	7
BARMM	37	1
CAR	1	0
NCR	16	10

DECLARATION OF STATE OF CALAMITY

A total of 72 cities/municipalities were declared under the State of Calamity. Below is the number of SOCs issued:

REGION	NO. OF SOCs ISSUED			
	REGIONAL	PROVINCIAL	CITY/ MUNICIPALITY	BARANGAY
GRAND TOTAL	0	3	1	0
Region 5	0	1	0	0
Region 6	0	1	0	0
Region 12	0	0	1	0
BARMM	0	1	0	0

PRE-EMPTIVE EVACUATION

A total of 22,998 families or 83,628 persons were pre-emptively evacuated:

REGION	No of Families	No. of Persons
GRAND TOTAL	22,998	83,628
Region 1	128	386
Region 2	765	2,459
CALABARZON	4,737	16,846
MIMAROPA	5,676	21,603
Region 5	508	1,887
Region 6	9,661	34,342
Region 7	116	455
Region 8	1,182	4,930
Region 9	34	21
Region 10	33	145
Region 11	50	191
Region 12	108	363

ASSISTANCE PROVIDED

The following assistance were provided to Region 1, CALABARZON, MIMAROPA, Region 5, Region 6, Region 9, Region 10, CARAGA.

	QTY	UNIT	AMOUNT (PHP)
GRAND TOTAL	7,619	0	14,625,221.86
Not Specified	0	0	5,000
Hygiene kit	117	0	167,922
Family Food Pack	6,322	0	13,497,218.86
Food	1,153	0	129,695
Rice	27	0	1,215

Financial	0	0	726,992
Food and NFIs	0	0	97,179

NDRRMC Response Cluster Essential Elements of Information

As of 30 October 2022 ; 4:50 PM



Food and Non-Food Items

Cost of Humanitarian Assistance

PhP34,281,892.81

was provided by the DSWD, OCD and LGUs

Standby Stockpiles

1,206,880,940.64

worth of FNFI FFPs prepositioned by DSWD and OCD

Standby Funds

PhP775,026,843.95

from DSWD and OCD



Camp Coordination and Camp Management and Internally Displaced Persons Protection

Evacuation Centers Currently Being Used

1,870

in Regions CAR, II, III, CALABARZON, MIMAROPA, V, VI, VII, VIII, IX, X, XI, XII, Caraga, and BARMM.

Displaced Persons Inside Evacuation Centers

39,111 families /

153,093 persons

in Regions CAR, II, III, CALABARZON, MIMAROPA, V, VI, VII, VIII, IX, X, XI, XII, Caraga, and BARMM.

Displaced Persons Outside Evacuation Centers

25,739 families /

111,328 persons

in Regions CAR, II, III, CALABARZON, MIMAROPA, V, VI, VII, VIII, XI, XII, Caraga, and BARMM.



Logistics

Transportation Assets Currently Deployed

165

from DSWD, AFP and PCG

Debris Clearing Equipment Deployed

804

from BFP and DPWH

Assets on Standby

3,811

of which 1,105 are transportation assets and 2,706 are clearing equipment



Search, Rescue, and Retrieval

SRR Teams Deployed

850

from AFP, BFP, PCG, and PNP, MMDA, DAVAO-DRG, and READI BARMM

SRR Assets Deployed

755

from BFP and PCG

Rescued Individuals

5,178



Emergency Telecommunications

Deployed Emergency Telecommunications Equipment

419

from DICT and OCD

Available and Deployable Emergency Telecommunications Equipment

1082

from DICT, OCD, and PNP



Law and Order

Visibility Patrols in Evacuated Areas

1,600

Visibility Patrols in Commercial Districts/Areas

3,637

Police Assistance Desks Established at Occupied Evacuation Centers

1,275



Education

Schools Currently Being Used as ECs

442

in Regions NCR, IV-A, IV-B, V, VI, VII, VIII, X, and BARMM

Classrooms Currently Being Used as ECs

1,453

in Regions NCR, IV-A, IV-B, V, VI, VII, VIII, X, and BARMM



Health

Augmented Medical Logistics

PhP1,031,258.60

worth of assorted drugs and medicines, medical supplies, and other commodities in CHD6

Prepositioned Medical Logistics

PhP92,354,423.90

worth of assorted drugs and medicines, medical supplies, and other commodities

RELATED INCIDENTS as of (October 30, 2022 18:00)

REGION PROVINCE CITY/ MUNICIPALITY BARANGAY		TYPE OF INCIDENT	DATE OF OCCURENCE	TIME OF OCCURENCE	DESCRIPTION	ACTIONS TAKEN	REMARKS	STATUS (for flooded areas)
GRAND TOTAL	851							
REGION 2	30							
CAGAYAN	6							
Enrile	5							
Villa Maria		Flooded Areas	29 October 2022				Agricultural lands	Flooded
San Jose		Flooded Areas	29 October 2022				Agricultural lands	Flooded
Brgy IV		Flooded Areas	29 October 2022				Agricultural lands	Flooded
San Roque		Flooded Areas	29 October 2022				Agricultural lands	Flooded
Brgy II		Flooded Areas	29 October 2022				Agricultural lands	Flooded
Solana	1							
Iraga		Flooded Areas	29 October 2022	11:40 am			farm lands	Flooded
ISABELA	24							
Aurora	1							
Ballesteros		Flooded Areas	29 October 2022	10:00 am			Residential area	Flooded
Cabatuan	6							
Tandul		Flooded Areas	29 October 2022	04:30 am			Residential and Farm Land	Flooded
Namnama		Flooded Areas	29 October 2022	04:30 am			Residential	Flooded
La paz		Flooded Areas	29 October 2022	04:30 am			Residential and Farm Land	Flooded
Canan		Flooded Areas	29 October 2022	04:30 am			Residential and Farm Land	Flooded
Culing Centro		Flooded Areas	29 October 2022	04:30 am			Residential and Farm Land	Flooded
Nueva Era		Flooded Areas	29 October 2022	04:30 am			Residential and Farm Land	Flooded
San Isidro	6							
Nagbukel		Flooded Areas	29 October 2022					Flooded
Rizal East		Flooded Areas	29 October 2022					Flooded
Rizal West		Flooded Areas	29 October 2022					Flooded
Gud		Flooded Areas	29 October 2022					Flooded
Quezon		Flooded Areas	29 October 2022					Flooded
Cebu		Flooded Areas	29 October 2022					Flooded
Ilagan	6							

REGION PROVINCE CITY/ MUNICIPALITY BARANGAY		TYPE OF INCIDENT	DATE OF OCCURENCE	TIME OF OCCURENCE	DESCRIPTION	ACTIONS TAKEN	REMARKS	STATUS (for flooded areas)
Bagumbayan		Flooded Areas	29 October 2022	02:07 pm			Residential Areas, knee-level	Flooded
Camunatan		Flooded Areas	29 October 2022	02:07 pm			Residential Areas, knee-level	Flooded
San Vicente		Flooded Areas	29 October 2022	03:40 pm			Residential Areas, knee-level	Flooded
Santo Tomas		Flooded Areas	29 October 2022	03:40 pm			Residential Areas, knee-level	Flooded
Fugu		Flooded Areas	29 October 2022	03:56 pm			road going to Barangay Fugu, knee-level	Flooded
Guinatan		Flooded Areas	29 October 2022	04:29 pm			Residential Areas, knee-level	Flooded
Santiago	3							
Centro West		Flooded Areas	29 October 2022	11:00 am				Flooded
Ambalatangan		Flooded Areas	20 October 2022	11:00 am				Flooded
Rizal		Flooded Areas	29 October 2022	11:00 am				Flooded
San Guillermo	2							
Dingading		Landslide (Rain-Induced)	29 October 2022		Landslide at Purok 7			
Guam		Landslide (Rain-Induced)	29 October 2022		One house affected with 5 individuals			
REGION 3	25							
AURORA	1							
SAN LUIS	1							
Brgy Diteki		Flooded Areas	29 October 2022		1/2 ft	Continous monitoring		Flooded
PAMPANGA	17							
MACABEBE	10							
Saplad David		Flooded Areas	29 October 2022		1.5 ft	Due to fluvial and pluvial floods.		Flooded
San Gabriel		Flooded Areas	29 October 2022		2 ft	Due to fluvial and pluvial floods.		Flooded
Tacasan		Flooded Areas	29 October 2022		2.5-3.5 ft	Due to fluvial and pluvial floods.		Flooded
San juan		Flooded Areas	29 October 2022		2 ft	Due to fluvial and pluvial floods.		Flooded
Sta Lutgarda		Flooded Areas	29 October 2022		2 ft	Due to fluvial and pluvial floods.		Flooded
Castuli		Flooded Areas	29 October 2022		1.5 ft	Due to fluvial and pluvial floods.		Flooded

REGION PROVINCE CITY/ MUNICIPALITY BARANGAY		TYPE OF INCIDENT	DATE OF OCCURENCE	TIME OF OCCURENCE	DESCRIPTION	ACTIONS TAKEN	REMARKS	STATUS (for flooded areas)
San Francisco		Flooded Areas	29 October 2022		2-4ft	Due to fluvial and pluvial floods.		Flooded
San Vicente		Flooded Areas	29 October 2022		1-1.5 ft	Due to fluvial and pluvial floods.		Flooded
San Jose		Flooded Areas	29 October 2022		1.5 ft	Due to fluvial and pluvial floods.		Flooded
Caduang Tete		Flooded Areas	29 October 2022		1-1.5 ft	Due to fluvial and pluvial floods.		Flooded
MASANTOL	4							
San Isidro Matua		Flooded Areas	29 October 2022		1-1.5 ft	Hightide ,light to moderate rains due to TS Paeng		Flooded
San Nicolas		Flooded Areas	29 October 2022		1 ft	Hightide ,light to moderate rains due to TS Paeng		Flooded
Sta. Lucia Paguiba		Flooded Areas	29 October 2022		1 ft	Hightide ,light to moderate rains due to TS Paeng		Flooded
Sta Monica		Flooded Areas	29 October 2022		1 ft	Hightide ,light to moderate rains due to TS Paeng		Flooded
SAN FERNANDO	3							
Pandaras		Flooded Areas	29 October 2022		1 ft	Heavy Rains (Flash flood)		Flooded
Maimpis		Flooded Areas	29 October 2022		1 ft	Heavy Rains (Flash flood)		Flooded
Del Rosario		Flooded Areas	29 October 2022		1 ft	Heavy Rains (Flash flood)		Flooded
BULACAN	7							
Malolos	7							
Bagna		Flooded Areas	30 October 2022		2 ft			Flooded
Calero		Flooded Areas	30 October 2022		2- 3 ft			Flooded
Caingin		Flooded Areas	30 October 2022		1 ft			Flooded
Liang		Flooded Areas	30 October 0001		1 ft			Flooded
Panasahan		Flooded Areas	30 October 2022		1.5 - 2 ft			Flooded
San Gabriel		Flooded Areas	30 October 2022		1-1,5 ft			Flooded
Sto. Rosario		Flooded Areas	30 October 2022		2 ft			Flooded
CALABARZON	42							
CAVITE	18							
Amadeo	2							

REGION PROVINCE CITY/ MUNICIPALITY BARANGAY		TYPE OF INCIDENT	DATE OF OCCURENCE	TIME OF OCCURENCE	DESCRIPTION	ACTIONS TAKEN	REMARKS	STATUS (for flooded areas)
Bucal		Fallen/uprooted tree	29 October 2022	09:30 am		Conducted clearing operation	Toppled tree removed and cleared road	
Pangil		Fallen/uprooted tree	29 October 2022	07:00 am		Conducted clearing operation		
Carmona	3							
San Pablo St.		Fallen/uprooted tree	29 October 2022			Conducted clearing operation		
Wisdom St.		Fallen/uprooted tree	29 October 2022			Conducted Clearing operations	Cleared	
Maduya PCP		Fallen/uprooted tree	29 October 2022			Conducted Clearing operations	Cleared	
Imus	7							
Pagasa 3		Flooded Areas	29 October 2022	10:25 am	knee level	Monitoring		
Medicion 2F		Flooded Areas	29 October 2022	11:06 am	knee level	Monitoring		
Malagasang 1G		Flooded Areas	29 October 2022	09:30 am	waist level	Monitoring		
Malagasang 1B		Fallen/uprooted tree	29 October 2022	11:41 am	hit a parked car	Coordinated with City Engineering Office		
Pasong Buaya		Fallen/uprooted tree	29 October 2022	12:35 pm	Fallen tree	Coordinated with City Engineering Office		
Bayan Luma 3		Fallen/uprooted tree	29 October 2022	01:28 pm	Fallen tree	Conducted clearing operation		
Buhay na Tubig		Fallen/uprooted tree	29 October 2022	01:29 pm	Fallen tree	Coordinated with City Engineering Office		
Indang	1							
Tambo Malaki		Landslide (Rain-Induced)	29 October 2022		Minor landslide	Conducted clearing operation		
Mendez	1							
Payapa and Miguel Mojica		Fallen/uprooted tree	29 October 2022		Fallen tree	Conducted clearing operation	Cleared	
Noveleta	1							
		Flooded Areas	29 October 2022		6 feet		Details for validation	
General Mariano Alvarez	2							
Calimag		Toppled Electrical Post	29 October 2022	09:30 am			For verification	
Garden of Memory		Fallen/uprooted tree	29 October 2022	09:25 am			Conducted Clearing operations	
Trece Martires	1							
		Flooded Areas	29 October 2022		4 feet		Details for validation	
LAGUNA	15							
Binan	1							
For validation		Flooded Areas	29 October 2022		3-4 ft			

REGION PROVINCE CITY/ MUNICIPALITY BARANGAY		TYPE OF INCIDENT	DATE OF OCCURENCE	TIME OF OCCURENCE	DESCRIPTION	ACTIONS TAKEN	REMARKS	STATUS (for flooded areas)
Bay	1							
For validation		Flooded Areas	29 October 2022		2-3 ft			
Calauan	1							
For validation		Flooded Areas	29 October 2022		2 ft			
Famy	2							
Batuhan-Buliran Boundary		Flooded Areas	29 October 2022	04:29 pm	1 ft	Monitoring		
Bulihan Crossing		Flooded Areas	29 October 2022	04:29 pm	3ft	Monitoring		
Los Banos	1							
For validation		Flooded Areas	29 October 2022		2 ft			
Mabitac	1							
Nanguma, Sinagtala, Lambac, Bayanihan Libis, Pagasa, Masikap		Flooded Areas	29 October 2022	09:25 am	1 foot to 4 feet	Monitoring		
San Pedro	2							
San Antonio, Cuyab		Flooded Areas	29 October 2022	10:34 am	Knee to waist deep	Monitoring		
Estrella, GSIS, Landayan, San Vicente		Fallen/uprooted tree	29 October 2022			Conducted clearing operation		
Santa Maria	1							
Rizal, Cabuonan, Talangka, Masipak, Kalangay		Flooded Areas	29 October 2022	10:00 am	1 foot to 1.5 feet	Monitoring		
Santa Rosa	1							
For validation		Flooded Areas	29 October 2022	08:00 am	Chest Deep			
Victoria	1							
Daniw, San Felix, Masapang		Flooded Areas	29 October 2022	10:40 am	3 to 4 feet	Monitoring		
Calamba	3							
Pansol, Bagong Kalsada		Flooded Areas	29 October 2022		1.5 to 2 feet	Monitoring		
Lecheria		Landslide (Rain-Induced)	29 October 2022		Minor landslide	Cordoned area		
Brgy. 3 and Looc		Fallen/uprooted tree	29 October 2022			Conducted clearing operation	Cleared	
BATANGAS	1							
Tuy	1							
Tuyon Tuyon, Putol Batangas		Flooded Areas	29 October 2022	01:30 pm		Some of the resident of the area evacuate their homes for their own safety. MDRRMO Tuy lead the evacuees for the evacuation and by the help of PNP and DSWD evacuees was transferred properly.	returned to houses as per MDRRMO of Tuy Batangas	
RIZAL	2							

REGION PROVINCE CITY/ MUNICIPALITY BARANGAY		TYPE OF INCIDENT	DATE OF OCCURENCE	TIME OF OCCURENCE	DESCRIPTION	ACTIONS TAKEN	REMARKS	STATUS (for flooded areas)
Antipolo	2							
Dela Paz, Sta Cruz		Fallen/uprooted tree	29 October 2022	12:00 pm		Coordinated to GSO	Cleared	
Dalig, San Jose, Mayamot		Flooded Areas	29 October 2022	12:00 pm	1 ft	For Clearing	subsided	
QUEZON	6							
Lopez	3							
Rizal		Flooded Areas	28 October 2022	03:26 pm	Knee Deep	Monitoring		Flooded
Gomez		Flooded Areas	28 October 2022	03:26 pm	Knee Deep	Monitoring		Flooded
Magsaysay		Flooded Areas	28 October 2022	03:26 pm	Knee Deep	Monitoring		Flooded
Real	3							
Tiguan		Landslide (Rain-Induced)	29 October 2022		Minor landslide	Conducted clearing operation	Half lane passable	
Tiguan		Toppled Electrical Post	29 October 2022			Conducted Clearing operations	Cleared	
Tiguan		Fallen/uprooted tree	29 October 2022			Conducted Clearing operations	Cleared	
MIMAROPA	68							
PALAWAN	26							
Roxas	2							
New Barbacan		Flooded Areas	28 October 2022	02:00 pm	Flooding due to heavy rainfall.		Subsided as of 1700H 28 October 2022	Subsided
Brgy 3		Flooded Areas	28 October 2022		Flooding due to heavy rainfall.			Flooded
Taytay	4							
Poblacion		Flooded Areas	29 October 2022	04:00 am	Flooding due to heavy rainfall.	MDRRMO Taytay conducted clearing operations and monitored the evacuees.	Subsided as of 1900H 29 October 2022	Subsided
Libertad		Flooded Areas	29 October 2022	04:00 am	Flooding due to heavy rainfall.	MDRRMO Taytay conducted clearing operations and monitored the evacuees.	Subsided as of 1900H 29 October 2022	Subsided
Abongan		Flooded Areas	29 October 2022	04:00 am	Flooding due to heavy rainfall.	MDRRMO Taytay conducted clearing operations and monitored the evacuees.	Subsided as of 1900H 29 October 2022	Subsided
Bato		Flooded Areas	29 October 2022	04:00 am	Flooding due to heavy rainfall.	MDRRMO Taytay conducted clearing operations and monitored the evacuees.	Subsided as of 1900H 29 October 2022	Subsided

REGION PROVINCE CITY/ MUNICIPALITY BARANGAY		TYPE OF INCIDENT	DATE OF OCCURENCE	TIME OF OCCURENCE	DESCRIPTION	ACTIONS TAKEN	REMARKS	STATUS (for flooded areas)
Puerto Princesa	4							
Tagabinet		Flooded Areas	29 October 2022		Flooding due to heavy rainfall. (waist level at Purok Pagkakaisa)			Subsided
Lucbuan		Flooded Areas	29 October 2022		Flooding due to heavy rainfall. (waist level)			Flooded
Maoyon		Flooded Areas	29 October 2022		Flooding due to heavy rainfall. (tire level at Purok Everlasting)			Subsided
Buenavista		Flooded Areas	29 October 2022		Flooding due to heavy rainfall. (tire level)			Subsided
Coron	6							
Banuag Daan		Flooded Areas	29 October 2022	01:25 pm	Flooding due to heavy rainfall. (Sitio Palasan)			Flooded
Bintuan		Flooded Areas	29 October 2022	04:00 pm	Flooding due to heavy rainfall. (Sitio lelebquen and Hikari)			Subsided
Purok 1		Flooded Areas	29 October 2022	04:00 pm	Flooding due to heavy rainfall. (Sitio Dipuyok)			Subsided
Guadalupe		Flooded Areas	29 October 2022	04:00 pm	Flooding due to heavy rainfall.			Flooded
Decabobo		Flooded Areas	29 October 2022	04:00 pm	Flooding due to heavy rainfall. (Sitio Tabok)			Subsided
Decalachao		Flooded Areas	29 October 2022		Flooding due to heavy rainfall.			Subsided
Culion	8							
Osmeña		Landslide (Rain-Induced)	29 October 2022		Minor landslide due to heavy rainfall.	MDRRMO Culion conducted clearing operations		
Baldat		Landslide (Rain-Induced)	29 October 2022		Minor landslide due to heavy rainfall.	MDRRMO Culion conducted clearing operations		
Tiza		Landslide (Rain-Induced)	29 October 2022		Minor landslide due to heavy rainfall.	MDRRMO Culion conducted clearing operations		
Osmeña		Flooded Areas	29 October 2022		Flooding due to heavy rainfall.			Subsided
Baldat		Flooded Areas	29 October 2022		Flooding due to heavy rainfall.			Subsided
Jardin		Flooded Areas	29 October 2022		Flooding due to heavy rainfall.			Subsided
Balala		Flooded Areas	29 October 2022		Flooding due to heavy rainfall.			Subsided

REGION PROVINCE CITY/ MUNICIPALITY BARANGAY		TYPE OF INCIDENT	DATE OF OCCURENCE	TIME OF OCCURENCE	DESCRIPTION	ACTIONS TAKEN	REMARKS	STATUS (for flooded areas)
Libis		Flooded Areas	29 October 2022		Flooding due to heavy rainfall.			Subsided
El Nido (Bacuit)	1							
Corong Corong		Fallen/uprooted tree	29 October 2022			MDRRMO conducted clearing operations.		
Narra	1							
Panacan		Flooded Areas	29 October 2022	09:30 pm	Flooding due to heavy rainfall.			Flooded
ORIENTAL MINDORO	16							
Victoria	3							
Malabo		Flooded Areas	29 October 2022	08:43 am	Flooding due to heavy rainfall.			Subsided
Urdaneta		Flooded Areas	29 October 2022	08:43 am	Flooding due to heavy rainfall.			Subsided
Duongan		Flooded Areas	29 October 2022	08:43 am	Flooding due to heavy rainfall.			Subsided
Socorro	1							
Zone 3		Flooded Areas	29 October 2022		Flooding due to heavy rainfall.			Subsided
Bulalacao (San Pedro)	1							
Maujao		Flooded Areas	29 October 2022		Flooding due to heavy rainfall.			Subsided
Puerto Galera	2							
San Isidro		Flooded Areas	29 October 2022		Flooding due to heavy rainfall.			Subsided
Poblacion		Flooded Areas	29 October 2022		Flooding due to heavy rainfall.			Subsided
Baco	8							
Burbuli		Flooded Areas	29 October 2022		Flooding due to heavy rainfall.			Flooded
Sta Rosa I		Flooded Areas	29 October 2022		Flooding due to heavy rainfall.			Flooded
Sta Cruz		Flooded Areas	29 October 2022		Flooding due to heavy rainfall.			Flooded
Katwiran I		Flooded Areas	29 October 2022		Flooding due to heavy rainfall.			Flooded
Malapad		Flooded Areas	29 October 2022		Flooding due to heavy rainfall.			Flooded
Putican - Cabalo		Flooded Areas	29 October 2022		Flooding due to heavy rainfall.			Flooded
Mayabig		Flooded Areas	29 October 2022		Flooding due to heavy rainfall.			Flooded

REGION PROVINCE CITY/ MUNICIPALITY BARANGAY		TYPE OF INCIDENT	DATE OF OCCURENCE	TIME OF OCCURENCE	DESCRIPTION	ACTIONS TAKEN	REMARKS	STATUS (for flooded areas)
Tagumpay		Flooded Areas	29 October 2022		Flooding due to heavy rainfall.			Flooded
Naujan	1							
San Carlos		Flooded Areas	29 October 2022		Flooding due to heavy rainfall.			Flooded
MARINDUQUE	17							
Buenavista	7							
Libas		Flooded Areas	29 October 2022	06:00 am	Flooding due to heavy rainfall and overflowed river			Subsided
Caigangan		Flooded Areas	29 October 2022	08:37 am	Flooding due to heavy rainfall and overflowed river			Subsided
Barangay 4 Poblacion		Flooded Areas	29 October 2022	08:30 am	Flooding due to heavy rainfall and overflowed river	Conducted SAR operations		Subsided
Barangay 1 Poblacion		Flooded Areas	29 October 2022	09:04 am	Flooding due to heavy rainfall.	Conducted SAR operations		Subsided
Libas		Flooded Areas	29 October 2022	09:30 am	Flooding due to heavy rainfall and overflowed river			Subsided
Lipata - Tungib		Flooded Areas	29 October 2022	08:43 am	Flooding due to heavy rainfall.			Subsided
Bagtingon		Flooded Areas	29 October 2022	09:12 am	Flooding due to heavy rainfall.			Subsided
Mogpog	9							
Bintakay		Flooded Areas	29 October 2022	07:45 am	Flooding due to heavy rainfall. (knee deep)			Subsided
Butansapa		Flooded Areas	29 October 2022	08:12 am	Flooding due to heavy rainfall. (knee deep)			Subsided
Malusak		Flooded Areas	29 October 2022	08:24 am	Flooding due to heavy rainfall. (ankle deep)			Subsided
Malusak		Landslide (Rain-Induced)	29 October 2022			Ongoing clearing operations		
Candahon		Flooded Areas	29 October 2022	08:10 am	Flooding due to heavy rainfall and overflowed river			Subsided
Dulong Bayan		Flooded Areas	29 October 2022	08:27 pm	Flooding due to heavy rainfall.			Subsided
Nangka I		Flooded Areas	29 October 2022	02:12 pm	Flooding due to heavy rainfall.			Subsided
Nangka II		Flooded Areas	29 October 2022	02:12 pm	Flooding due to heavy rainfall.			Subsided

REGION PROVINCE CITY/ MUNICIPALITY BARANGAY		TYPE OF INCIDENT	DATE OF OCCURENCE	TIME OF OCCURENCE	DESCRIPTION	ACTIONS TAKEN	REMARKS	STATUS (for flooded areas)
Poblacion		Flooded Areas	29 October 2022	03:00 pm	Flooding due to heavy rainfall.			Subsided
Gasán	1							
Banoyo		Maritime Incident	29 October 2022		<p>On or about 28 0700H 2022 MB Emarsan departed Pinamalayan Port, Oriental Mindoro bound and arrived at Gasan Marinduque at about 1130H. They attempted to take shelter in Balanacan Port, Mogpog, Marinduque where they encountered engine trouble. The boat captain decided to take shelter in Banuyo Gasan, unfortunately on or about 29 October 2022. while on the said vicinity waters, they were battered by strong waves which resulted to thier motorbanca to capsized.</p> <p>Immediately, personnel of Coast Guard Sub Station Gasan informed Coast Guard Sub Station Pinamalayan, Oriental Mindoro regarding the incident, One (1) of the missing crew members identified as Mr. Rolito Vitto was rescued on the shoreline of Barangay Cabuyao, Buenavista, Marinduque together with the other 6 survivors. The seven (7) survivors were safe and in good physical condition and properly turned over to their relatives.</p> <p>Personnel of Coast Guard Sub Station Gasan Marinduque conducted shore patrol and coordinated with coastal barangays of</p>			

REGION PROVINCE CITY/ MUNICIPALITY BARANGAY		TYPE OF INCIDENT	DATE OF OCCURENCE	TIME OF OCCURENCE	DESCRIPTION	ACTIONS TAKEN	REMARKS	STATUS (for flooded areas)
					Gasan and Buenavista for possible sightings of one (1) missing crew member named Eugenio Garcia and report to the nearest Coast Guard Sub Station if sighted			
OCCIDENTAL MINDORO	9							
Paluan	4							
Alipaoy		Flooded Areas	29 October 2022	06:00 pm	Flooding due to heavy rainfall.			Subsided
Mananao		Flooded Areas	29 October 2022	06:00 pm	Flooding due to heavy rainfall.			Subsided
Harison		Flooded Areas	29 October 2022	06:00 pm	Flooding due to heavy rainfall.			Subsided
Lumangbayan		Flooded Areas	29 October 2022	06:00 pm	Flooding due to heavy rainfall.			Subsided
Mamburao	5							
Payompon		Flooded Areas	29 October 2022	11:00 pm	Flooding due to heavy rainfall.			Subsided
Balansay		Flooded Areas	29 October 2022	11:00 pm	Flooding due to heavy rainfall.			Subsided
Tangkalan		Flooded Areas	29 October 2022	11:00 pm	Flooding due to heavy rainfall.			Subsided
Tayamaan		Flooded Areas	29 October 2022	11:00 pm	Flooding due to heavy rainfall.			Subsided
Poblacion		Flooded Areas	29 October 2022	11:00 pm	Flooding due to heavy rainfall.			Subsided
REGION 5	147							
CAMARINES NORTE	2							
Vinzons	1							
Mangcayo		Flooded Areas	28 October 2022					Flooded
San Lorenzo Ruiz	1							
Daculang Bolo (Purok 3)		Flooded Areas	28 October 2022					Flooded
CAMARINES SUR	134							
Baao	3							
San Ramon (Market Area)		Flooded Areas	26 October 2022					Subsided
San Nicolas		Flooded Areas	26 October 2022					Subsided
La Medala		Flooded Areas	28 October 2022					Flooded
Balatan	1							

REGION PROVINCE CITY/ MUNICIPALITY BARANGAY		TYPE OF INCIDENT	DATE OF OCCURENCE	TIME OF OCCURENCE	DESCRIPTION	ACTIONS TAKEN	REMARKS	STATUS (for flooded areas)
Duran		Flooded Areas	28 October 2022					Flooded
Bombon	3							
Pagao (Zone 1 & 2)		Flooded Areas	27 October 2022					Flooded
San Isidro (Zone 1,2 & 3)		Flooded Areas	27 October 2022					Flooded
Sto. Domingo (Zone 7)		Flooded Areas	27 October 2022					Flooded
Buhi	3							
San Pedro		Flooded Areas	28 October 2022					Flooded
San Pascual		Flooded Areas	28 October 2022					Flooded
San Buena		Flooded Areas	28 October 2022					Flooded
Bula	1							
San Agustin (Portion of Zone 4)		Flooded Areas	27 October 2022					Flooded
Cabusao	4							
Camagong (Centro and Zone 2,1,5)		Flooded Areas	27 October 2022					Flooded
Castillo (Zone 1 and 3)		Flooded Areas	27 October 2022					Flooded
New Poblacion (Zone 1, 2A and 2B)		Flooded Areas	27 October 2022					Flooded
Pandan (Sitio Sabang & Tacolod)		Flooded Areas	27 October 2022					Flooded
Calabanga	4							
Paolbo (Zone 3)		Flooded Areas	27 October 2022					Flooded
San Antonio Poblacion (Zone 3-6)		Flooded Areas	27 October 2022					Flooded
San Antonio Quipayo (Zone 6)		Flooded Areas	27 October 2022					Flooded
San Roque (Zone 1 & 4)		Flooded Areas	27 October 2022					Flooded
Camaligan	11							
Dugcal (Portion of Sitio Gogon)		Flooded Areas	27 October 2022					Flooded
San Francisco (Zone 1-3)		Flooded Areas	26 October 2022					Flooded
San Jose-San Pablo Zone 1		Flooded Areas	26 October 2022					Subsided
San Juan-San Ramon (Ria Village)		Flooded Areas	27 October 2022					Flooded
San Marcos (Zone 1 and portion of Zone 2 and 3)		Flooded Areas	27 October 2022					Flooded
San Mateo (Sitio Pulo)		Flooded Areas	26 October 2022					Flooded
San Roque (Zone 8 & portion of Zone 1 & 3)		Flooded Areas	27 October 2022					Flooded
Sto. Domingo		Flooded Areas	26 October 2022					Subsided
Sua (All Zone)		Flooded Areas	26 October 2022					Flooded
Tarosanan (Zone 2)		Flooded Areas	26 October 2022					Flooded
San Lucas		Flooded Areas	28 October 2022					Flooded
Canaman	3							

REGION PROVINCE CITY/ MUNICIPALITY BARANGAY		TYPE OF INCIDENT	DATE OF OCCURENCE	TIME OF OCCURENCE	DESCRIPTION	ACTIONS TAKEN	REMARKS	STATUS (for flooded areas)
Haring		Flooded Areas	27 October 2022					Flooded
Mangayawan		Flooded Areas	27 October 2022					Flooded
Dinaga		Flooded Areas	28 October 2022					Flooded
Caramoan	2							
Sta. Cruz		Landslide (Rain-Induced)	28 October 2022					
Ilawod		Flooded Areas	27 October 2022					Flooded
Gainza	8							
Cagbunga		Flooded Areas	27 October 2022					Flooded
Dahilig		Flooded Areas	27 October 2022					Flooded
District 1 (Gainza Nat'l HS)		Flooded Areas	27 October 2022					Flooded
		Flooded Areas	27 October 2022					Flooded
Loob		Flooded Areas	27 October 2022					Flooded
Malbong		Flooded Areas	27 October 2022					Flooded
Namuat		Flooded Areas	27 October 2022					Flooded
Sampaloc		Flooded Areas	28 October 2022					Flooded
Garchitorena	7							
Barangay 2 (Pob.)		Flooded Areas	27 October 2022					Flooded
Binagasbasan		Flooded Areas	27 October 2022					Flooded
Harrison (Sitio Cluapnit Brgy. Proper)		Flooded Areas	27 October 2022					Flooded
Barangay 3		Flooded Areas	28 October 2022					Flooded
Barangay 4		Flooded Areas	28 October 2022					Flooded
Del Pilar		Flooded Areas	28 October 2022					Flooded
Sumaoy		Flooded Areas	28 October 2022					Flooded
Lagonoy	2							
Burabod (Sitio Tabog)		Flooded Areas	27 October 2022					Flooded
San Isidro Norte (Sitio Canumoy)		Flooded Areas	28 October 2022					Flooded
Libmanan	23							
Bagadion (Zone 4)		Flooded Areas	27 October 2022					Flooded
Bigajo Norte		Flooded Areas	28 October 2022					Flooded
Bigajo Sur (Zone 3)		Flooded Areas	27 October 2022					Flooded
Candato (Zone 1)		Flooded Areas	27 October 2022					Flooded
Concepcion (zone 6&7)		Flooded Areas	27 October 2022					Flooded
Cuyapi (Zone 1 and Zone 2)		Flooded Areas	27 October 2022					Flooded
Danawan (Zone 3,4,5)		Flooded Areas	26 October 2022					Flooded

REGION PROVINCE CITY/ MUNICIPALITY BARANGAY		TYPE OF INCIDENT	DATE OF OCCURENCE	TIME OF OCCURENCE	DESCRIPTION	ACTIONS TAKEN	REMARKS	STATUS (for flooded areas)
Inalahan (Zone 7)		Flooded Areas	27 October 2022					Flooded
Malbogon		Flooded Areas	27 October 2022					Flooded
Mambayawas (Zone 5 and 6)		Flooded Areas	26 October 2022					Flooded
Mambulo Nuevo (Zone 6)		Flooded Areas	26 October 2022					Flooded
Mancawayan		Flooded Areas	27 October 2022					Flooded
Palong (Zone 6 and 7)		Flooded Areas	26 October 2022					Flooded
Poblacion (Zone 6)		Flooded Areas	27 October 2022					Flooded
Potot (Zone 1)		Flooded Areas	27 October 2022					Flooded
Rongos (2 and 3)		Flooded Areas	26 October 2022					Flooded
San Isidro (Uguis 2)		Flooded Areas	28 October 2022					Flooded
San Vicente (Sitio Kalangkawan zone 6)		Flooded Areas	26 October 2022					Flooded
Station Church Site		Flooded Areas	26 October 2022					Flooded
Tamban Fundado (Zone 3,5,6 & 7)		Flooded Areas	26 October 2022					Flooded
Tampuhan		Flooded Areas	27 October 2022					Flooded
Umalo (Metro Poblacion)		Flooded Areas	27 October 2022					Flooded
Uson		Flooded Areas	27 October 2022					Flooded
Lupi	2							
Colacling		Landslide (Rain-Induced)	27 October 2022					
Poblacion (Zone 2 &5)		Flooded Areas	27 October 2022					Flooded
Magarao	2							
Barobaybay		Flooded Areas	27 October 2022					Flooded
Ponong		Flooded Areas	27 October 2022					Flooded
Milaor	12							
Alimbuyog		Flooded Areas	28 October 2022					Flooded
Balabag (Zone 1,2,3,4)		Flooded Areas	27 October 2022					Flooded
Capucnusan (Zone 1,2,3 & 7)		Flooded Areas	27 October 2022					Flooded
Dalipay		Flooded Areas	27 October 2022					Flooded
Del Rosario (Zone 1,6 & 7)		Flooded Areas	28 October 2022					Flooded
Flordeliz		Flooded Areas	28 October 2022					Flooded
Lipot (Zone 1,2,3,4)		Flooded Areas	27 October 2022					Flooded
San Jose (Zone 2,3,4,5 & 6)		Flooded Areas	28 October 2022					Flooded
San Miguel (Zone 1 & 2)		Flooded Areas	28 October 2022					Flooded
San Roque (Zone 2)		Flooded Areas	28 October 2022					Flooded
San Vicente (Zone 1 & 2)		Flooded Areas	28 October 2022					Flooded

REGION PROVINCE CITY/ MUNICIPALITY BARANGAY		TYPE OF INCIDENT	DATE OF OCCURENCE	TIME OF OCCURENCE	DESCRIPTION	ACTIONS TAKEN	REMARKS	STATUS (for flooded areas)
Tarusanan (Zone 1,2,3 & 4)		Flooded Areas	28 October 2022					Flooded
Minalabac	9							
Bagongbong (Along Kaskas Creek)		Flooded Areas	27 October 2022					Flooded
Baliuag Viejo		Flooded Areas	28 October 2022					Flooded
Catanusan (Zone 4)		Flooded Areas	27 October 2022					Flooded
Magadap		Flooded Areas	28 October 2022					Subsided
Malitbog (main road)		Flooded Areas	26 October 2022					Flooded
Mataoroc		Flooded Areas	28 October 2022					Subsided
Sagrada		Flooded Areas	27 October 2022					Flooded
Tariric (sitio Alvarez)		Flooded Areas	26 October 2022					Flooded
Timbang		Flooded Areas	28 October 2022					Flooded
Nabua	3							
San Antonio Poblacion (Zone 2 & 3)		Flooded Areas	28 October 2022					Flooded
Sta. Lucia (Zone 2,5 and 7)		Flooded Areas	27 October 2022					Flooded
Tandaay		Flooded Areas	27 October 2022					Flooded
Pamplona	5							
Cagbibi		Flooded Areas	26 October 2022					Subsided
Cagbunga		Flooded Areas	26 October 2022					Subsided
Patong		Flooded Areas	26 October 2022					Subsided
Poblacion		Flooded Areas	26 October 2022					Subsided
Tambo		Flooded Areas	26 October 2022					Subsided
Pasacao	3							
Quitang		Flooded Areas	27 October 2022					Subsided
Sta. Rosa delSur		Flooded Areas	27 October 2022					Subsided
Sta. Rosa Norte		Flooded Areas	27 October 2022					Subsided
Pili	1							
New San Roque		Flooded Areas	28 October 2022					Flooded
Presentacion	4							
Pagsangaan		Landslide (Rain-Induced)	27 October 2022					
Pili		Flooded Areas	27 October 2022					Flooded
Sta. Maria (Sitio Angculan)		Landslide (Rain-Induced)	27 October 2022					
Sta.Maria		Flooded Areas	27 October 2022					Flooded
Ragay	5							

REGION PROVINCE CITY/ MUNICIPALITY BARANGAY		TYPE OF INCIDENT	DATE OF OCCURENCE	TIME OF OCCURENCE	DESCRIPTION	ACTIONS TAKEN	REMARKS	STATUS (for flooded areas)
Amomokpok		Flooded Areas	27 October 2022					Flooded
Apad		Flooded Areas	27 October 2022					Subsided
Cale		Flooded Areas	27 October 2022					Subsided
Panaytayan		Flooded Areas	27 October 2022					Subsided
Lower Omon		Flooded Areas	27 October 2022					Flooded
San Fernando	4							
Bonifacio		Flooded Areas	27 October 2022					Subsided
Buenavista		Flooded Areas	27 October 2022					Subsided
Del Pilar		Flooded Areas	27 October 2022					Subsided
Rizal		Flooded Areas	27 October 2022					Subsided
San Jose	3							
Adiangao		Landslide (Rain-Induced)						
Calalahan		Flooded Areas	27 October 2022					Flooded
Minoro		Flooded Areas	27 October 2022					Flooded
Sipocot	2							
North Centro		Flooded Areas	27 October 2022					Subsided
South Centro		Flooded Areas	27 October 2022					Subsided
Siruma	2							
San Ramon (Zone 2)		Flooded Areas	27 October 2022					Flooded
Tongo Bantique		Flooded Areas	28 October 2022					Flooded
Tinambac	2							
San Isidro		Flooded Areas	28 October 2022					Flooded
New Caaluan		Flooded Areas	28 October 2022					Flooded
MASBATE	3							
Cataingan	3							
Brgy. Osmena, Brgy. Matubinao-Liong, Brgy. Cadulawan		Flooded Areas	28 October 2022					Flooded
Brgy. Matubinao-Liong		Flooded Areas	28 October 2022					Flooded
Brgy. Cadulawan		Flooded Areas	28 October 2022					Flooded
SORSOGON	7							
Gubat	1							
Brgy. Marok-barok		Flooded Areas	29 October 2022					Flooded
Juban	3							
Brgy. Binanuahan		Flooded Areas	28 October 2022					Flooded

REGION PROVINCE CITY/ MUNICIPALITY BARANGAY		TYPE OF INCIDENT	DATE OF OCCURENCE	TIME OF OCCURENCE	DESCRIPTION	ACTIONS TAKEN	REMARKS	STATUS (for flooded areas)
Brgy. Biriran		Flooded Areas	28 October 2022					Flooded
Brgy. Bacolod		Flooded Areas	29 October 2022					Flooded
Magallanes	1							
Brgy. Aguada Norte		Landslide (Rain-Induced)	28 October 2022					
Pilar	2							
Brgy. Catamlangan		Flooded Areas	29 October 2022					Flooded
Brgy. Dao		Landslide (Rain-Induced)	28 October 2022					
CATANDUANES	1							
Viga	1							
P. Vera Summit		Landslide (Rain-Induced)	29 October 2022					
REGION 6	317							
AKLAN	14							
Libacao	2							
		Flooded Areas	27 October 2022		Poblacion, Julita	-MDRRMO conducted joint SRR -Libacao activated CCCM -Ongoing RDANA	Low lying areas in Aklan river	Flooded
Barangay Julita		Landslide (Rain-Induced)	27 October 2022		Landslide in Barangay Road of Sitio Bueosangay, Barangay Julita, Libacao, Aklan-unpassable to all kinds of vehicle			
Altavas	1							
		Flooded Areas	27 October 2022		Dalipdip, Altavas	MDRRMO Altavas conducted SRR		Flooded
Banga	1							
		Landslide (Rain-Induced)	27 October 2022		Torralba-Daguitan Boundary		Not passable to all types of vehicles going to Libacao.	
Nabas	1							
		Flooded Areas	27 October 2022		Poblacion			Flooded
Kalibo	2							

REGION PROVINCE CITY/ MUNICIPALITY BARANGAY		TYPE OF INCIDENT	DATE OF OCCURENCE	TIME OF OCCURENCE	DESCRIPTION	ACTIONS TAKEN	REMARKS	STATUS (for flooded areas)
Barangay Estancia		Flooded Areas	27 October 2022		Sitio Libtong and along national road Barangay Estancia were flooded passable only for 4 wheels and unpassable for 2 wheels vehicle			Flooded
Poblacion		Flooded Areas	27 October 2022		Whole Purok of C. Laserna Street Poblacion Kalibo were flooded			Flooded
Madalag	1							
Barangay Alaminos		Landslide (Rain-Induced)	27 October 2022		Landslide in Barangay Alaminos- passable for small vehicles only.			
Numancia	5							
Barangay Bulwang		Flooded Areas	27 October 2022		submerged in water- Ongoing rescue operation for household and individuals in flooded area.			Flooded
Laguinbanua East		Flooded Areas	27 October 2022		submerged in water- Ongoing rescue operation for household and individuals in flooded area.			Flooded
Camanci Sur		Flooded Areas	27 October 2022		submerged in water- Ongoing rescue operation for household and individuals in flooded area.			Flooded
Camanci Norte		Flooded Areas	27 October 2022		submerged in water- Ongoing rescue operation for household and individuals in flooded area.			Flooded
Aliputos		Flooded Areas	27 October 2022		submerged in water- Ongoing rescue operation for household and individuals in flooded area.			Flooded
Balete	1							
		Flooded Areas	27 October 2022		Flooding reported at Balete Aklan			Flooded
ILOILO	1							

REGION PROVINCE CITY/ MUNICIPALITY BARANGAY		TYPE OF INCIDENT	DATE OF OCCURENCE	TIME OF OCCURENCE	DESCRIPTION	ACTIONS TAKEN	REMARKS	STATUS (for flooded areas)
Dingle	1							
Pandan		Flooded Areas	27 October 2022		Submerged rice fields			Flooded
NEGROS OCCIDENTAL	11							
Bacolod	7							
Brgy Punta Taytay		Fallen/uprooted tree	27 October 2022		Fallen trees in Brgy Punta Taytay fronting Sacred Heart Memorial Park due to heavy rains.	DRRMO Bacolod City Emergency Response Services conducted clearing operations.		
Barangay Mansilingan		Flooded Areas	27 October 2022		Water Level – 2-3 feet	Barangay Mansilingan Rescue (Croper) assessed the area and transferred the affected family to a neighboring house not affected by the flood water.	Zone 4 Laurel Bakyas, Jayme Subdivision; Jayme Subdivision	Flooded
Singcang Airport		Flooded Areas	27 October 2022		Water Level – 1-4 feet	Evacuation conducted by Brgy. Singcang	Balay Silangan / BCPO, Lacson Street; Purok Mars.; Purok Neptune; Purok Sampaguita; Purok Kabulakan; Purok Kaigin; Purok Mainabyanon; Purok Calong2	Flooded
Brgy 35		Flooded Areas	27 October 2022		Water Level – 3-4 feet	Rescue Operations and Evacuation conducted by Brgy. 35, KABALIKAT, Chamber Philippine Red Cross (PRC)		Flooded
Brgy 36		Flooded Areas	27 October 2022		Water Level – 3-4 feet	? Rescue operations conducte by Brgy. 36 and PRC ? Residents Refused Evacuation		Flooded
Brgy 39		Flooded Areas	27 October 2022		Water Level – 3-4 feet	Evacuation conducted by Brgy. 39 and KABALIKAT		Flooded
Brgy. Pahanocoy		Flooded Areas	27 October 2022		Water Level – 3-4 feet	Rescue Operations and Evacuation conducted by Brgy. Pahanocoy and Chamber		Flooded
Sipalay	3							

REGION PROVINCE CITY/ MUNICIPALITY BARANGAY		TYPE OF INCIDENT	DATE OF OCCURENCE	TIME OF OCCURENCE	DESCRIPTION	ACTIONS TAKEN	REMARKS	STATUS (for flooded areas)
Brgy. San Jose		Landslide (Rain-Induced)	26 October 2022		As of 28 October 2022, There were a total of 3 incidents of landslide/soil erosion occurred on October 26, 27 and 28, 2022 respectively at the following location: Maricalum Mining Corporation, Brgy San Jose, Santo Niño, Brgy Manlucahoc, and Santo Niño, Brgy Manlucahoc. A contuous monitoring is being conducted.			
Brgy. Santo Niño		Landslide (Rain-Induced)	27 October 2022		As of 28 October 2022, There were a total of 3 incidents of landslide/soil erosion occurred on October 26, 27 and 28, 2022 respectively at the following location: Maricalum Mining Corporation, Brgy San Jose, Santo Niño, Brgy Manlucahoc, and Santo Niño, Brgy Manlucahoc. A contuous monitoring is being conducted.			
Brgy. Manlucahoc		Landslide (Rain-Induced)	28 October 2022		As of 28 October 2022, There were a total of 3 incidents of landslide/soil erosion occurred on October 26, 27 and 28, 2022 respectively at the following location: Maricalum Mining Corporation, Brgy San Jose, Santo Niño, Brgy Manlucahoc, and Santo Niño, Brgy Manlucahoc. A contuous monitoring is being conducted.			
Bago	1							

REGION PROVINCE CITY/ MUNICIPALITY BARANGAY		TYPE OF INCIDENT	DATE OF OCCURENCE	TIME OF OCCURENCE	DESCRIPTION	ACTIONS TAKEN	REMARKS	STATUS (for flooded areas)
Brgy. Ilijan		Landslide (Rain-Induced)	28 October 2022	10:00 am	Landslide in Purok Manokan, Barangay Ilijan, Bago City broughtabout by the heavy rains. Landslide Coordinates (10°25'40.48' N, 123°04'31.07'E).			
CAPIZ	186							
Cuartero	8							
Brgy. Angub		Flooded Areas	27 October 2022		flooded ricefields and road going to Dumalag		Not passable to all types of vehicles	Flooded
Brgy. Pob. Ilaya		Flooded Areas	27 October 2022		Sitio Guwaguwahon, Brgy. Pob. Ilaya flooded ricefields, households		National highway road passable to all types of vehicles	Flooded
Brgy. Nagba		Flooded Areas	27 October 2022		flooded ricefields and households			Flooded
Brgy. Bitoon Ilawod		Flooded Areas	27 October 2022		flooded ricefields,households		National highway passable to all types of vehicles	Flooded
Brgy, Poblacion Takas		Flooded Areas	28 October 2022		flooded ricefields and households			Flooded
Brgy. Biton-on Ilaya		Flooded Areas	29 October 2022		Guwaguwahon and Sitio Lemon flooded ricefields, households and national highway road		Passable to all types of vehicles	Flooded
Brgy. Malagab-i		Flooded Areas	28 October 2022		Flooded ricefields, households		Road passable to all types of vehicles	Flooded
Brgy. Poblacion Ilaya		Flooded Areas	29 October 2022		flooded ricefields and households			Flooded
Dumalag	10							
Brgy. Sto. Angel		Flooded Areas	27 October 2022		flooded residential, agricultural at Sitio Mait and Purok 6		Road going to Mait bridge NOT passable to all types of vehicles	Flooded
Brgy. Concepcion		Flooded Areas	27 October 2022		(Sitio Taguisan) flooded residential and agricultural areas			Flooded
Brgy. Sta. Teresa		Flooded Areas	27 October 2022		Sitio Balud flooded residential and agricultural areas			Flooded
Brgy. Sto. Nino		Flooded Areas	27 October 2022		(Purok 1;4;5;6;7) flooded residential and agricultural areas			Flooded

REGION PROVINCE CITY/ MUNICIPALITY BARANGAY		TYPE OF INCIDENT	DATE OF OCCURENCE	TIME OF OCCURENCE	DESCRIPTION	ACTIONS TAKEN	REMARKS	STATUS (for flooded areas)
Brgy. Dolores		Flooded Areas	27 October 2022		(Sitio Malitbog, Mariit, Suhot) flooded residential and agricultural areas			Flooded
Brgy. Poblacion		Flooded Areas	27 October 2022		(Sitio Kalye 3, Talisay) flooded residential areas			Flooded
Brgy. San Jose		Flooded Areas	27 October 2022		(Purok 2;4) flooded residential and agricultural areas			Flooded
Brgy. Sta. Cruz		Flooded Areas	27 October 2022		(Purok 3;4;5) flooded agricultural areas			Flooded
Brgy. San Roque		Flooded Areas	27 October 2022		(Proper) flooded agricultural areas			Flooded
Duran		Flooded Areas	28 October 2022		a portion of the barangays are flooded			Flooded
Sigma	16							
Barangay Bangonbangon		Flooded Areas	27 October 2022		flooded households		Roads NOT passable to all types of vehicles	Flooded
Barangay Pagbunitan		Flooded Areas	27 October 2022		Sitio Vito - flooded households		Roads NOT passable to all types of vehicles	Flooded
Brgy. Pob. Norte		Flooded Areas	27 October 2022		Sitio Sugod and Sitio Sunshine - flooded households		Roads NOT passable to all types of vehicles	Flooded
Brgy. Dayhagon		Flooded Areas	28 October 2022		flooded households		Roads NOT passable to all types of vehicles	Flooded
Brgy. Mangoso		Flooded Areas	28 October 2022		flooded households		Sitio Nasunogan roads not passable to all types of vehicles	Flooded
Brgy. Capuyhan		Flooded Areas	28 October 2022		flooded households			Flooded
Brgy. Cogon		Flooded Areas	28 October 2022		flooded households		Roads NOT passable to all types of vehicles	Flooded
Brgy. Tawog		Flooded Areas	28 October 2022		flooded households			Flooded
Brgy. Guintas		Flooded Areas	28 October 2022		flooded households			Flooded
Brgy, Balucuan		Flooded Areas	28 October 2022		flooded households			Flooded
Brgy. Oyong		Flooded Areas	28 October 2022		flooded households			Flooded
Brgy. Pob. Sur		Flooded Areas	28 October 2022		flooded households			Flooded
Brgy. Mansacul		Flooded Areas	28 October 2022		flooded ricefields			Flooded
Brgy. Amaga		Flooded Areas	28 October 2022		flooded ricefields			Flooded
Brgy. Acbo		Flooded Areas	28 October 2022		flooded ricefields			Flooded
Brgy. Mianay		Flooded Areas	29 October 2022		flooded ricefields			Flooded
Jamindan	18							

REGION PROVINCE CITY/ MUNICIPALITY BARANGAY		TYPE OF INCIDENT	DATE OF OCCURENCE	TIME OF OCCURENCE	DESCRIPTION	ACTIONS TAKEN	REMARKS	STATUS (for flooded areas)
Brgy. Caridad		Flooded Areas	29 October 2022		flooded ricefields and roads		Passable to all types of vehicles	Subsided
Brgy. Fe		Flooded Areas	29 October 2022		flooded rice fields, households and roads at Esperanza Boundary		Roads at Esperanza Boundary passable to all types of vehicles	Subsided
Brgy. Guintas		Flooded Areas	29 October 2022		flooded road		Passable to all types of vehicles	Subsided
Brgy. Poblacion (Magsaysay St)		Flooded Areas	29 October 2022					Subsided
Brgy. Esperanza		Flooded Areas	29 October 2022		flooded ricefields and households			Subsided
Brgy. Pangabat		Flooded Areas	29 October 2022		flooded ricefields and roads		Roads passable to all types of vehicles	Subsided
Brgy. Sto. Rosario		Flooded Areas	29 October 2022		flooded ricefields and households			Subsided
Brgy. Agcagay		Flooded Areas	29 October 2022		flooded road		Passable to all types of vehicles	Subsided
Brgy. Pangabuan		Flooded Areas	29 October 2022		ricefields and roads		Passable to light vehicles	Subsided
Brgy. Jagnaya		Flooded Areas	29 October 2022		ricefields and roads		Passable to all types of vehicles	Subsided
Brgy. Lapaz		Flooded Areas	29 October 2022		flooded ricefields			Subsided
Brgy. Masgrau		Flooded Areas	29 October 2022		flooded ricefields			Subsided
Brgy. Agambulong		Flooded Areas	29 October 2022		part of Sitio Palagtingan are flooded			Subsided
Brgy. Milan		Flooded Areas	29 October 2022		Flooded roads in Sitio Kalipawa Ilaya and Sitio Ilawod		Passable to all types of vehicles	Subsided
Brgy. San Jose		Flooded Areas	29 October 2022		flooded roads in Sitio Nahalong		Passable to all types of vehicles	Subsided
Brgy. Bayebaye		Flooded Areas	29 October 2022		Flooded households, ricefields and roads			Subsided
Brgy. Linambasan		Flooded Areas	29 October 2022		Flooded households and ricefields			Subsided
Lapaz		Landslide (Rain-Induced)	27 October 2022				at around 3:30 pm, October 27, 2022, a landslide incident happened in Barangay Lapaz. No serious disruption/ effects in the community	
Mambusao	21							

REGION PROVINCE CITY/ MUNICIPALITY BARANGAY		TYPE OF INCIDENT	DATE OF OCCURENCE	TIME OF OCCURENCE	DESCRIPTION	ACTIONS TAKEN	REMARKS	STATUS (for flooded areas)
Brgy. Bitsihan, Tumulalud		Flooded Areas	27 October 2022		flooded ricefields, households and roads at Neck Level		Roads are now passable to all types of vehicles	Flooded
Brgy. Manibad		Flooded Areas	27 October 2022		Sitio Napo/Kapul-an flooded ricefields, households and roads at knee level		Passable to all types of vehicles	Flooded
Brgy. Pob Proper		Flooded Areas	27 October 2022		flooded streets and roads		Passable to all types of vehicles	Flooded
Brgy. Poblacion Tabuc		Flooded Areas	27 October 2022		Katamnan and Sitio Kamot - flooded ricefields, households and roads above knee level		Passable to all types of vehicles	Flooded
Brgy. Bato-Bato		Flooded Areas	27 October 2022		flooded ricefields, household and roads		Passable to all types of vehicles	Flooded
Brgy. Tugas		Flooded Areas	27 October 2022		flooded ricefields, household and roads		Not passable to all types of vehicles	Flooded
Brgy. Batiano		Flooded Areas	28 October 2022		flooded ricefields and households			Flooded
Brgy. Pangpang Norte		Flooded Areas	28 October 2022		flooded ricefields and households			Flooded
Brgy. Pangpang Sur		Flooded Areas	28 October 2022		flooded ricefields and households			Flooded
Brgy. Balat-an		Flooded Areas	28 October 2022		flooded ricefields and households			Flooded
Brgy. Najus-an		Flooded Areas	28 October 2022		flooded ricefields			Flooded
Brgy. Maralag		Flooded Areas	28 October 2022		flooded ricefields and households			Flooded
Brgy. Sinondojan		Flooded Areas	28 October 2022		flooded ricefields and households			Flooded
Brgy. Bergante		Flooded Areas	28 October 2022		flooded ricefields and households			Flooded
Brgy. Balit		Flooded Areas	28 October 2022		flooded ricefields and households			Flooded
Brgy. Bunga		Flooded Areas	28 October 2022		flooded ricefields and households			Flooded
Brgy. Libo-o		Flooded Areas	28 October 2022		flooded ricefields and households			Flooded
Brgy. Pinay		Flooded Areas	28 October 2022		flooded ricefields and households			Flooded
Brgy. Atiplo		Flooded Areas	29 October 2022		ricefields underwater			Flooded
Brgy. Caidquid		Flooded Areas	29 October 2022		ricefields underwater			Flooded
Brgy. Bula		Flooded Areas	29 October 2022		ricefields underwater			Flooded

REGION PROVINCE CITY/ MUNICIPALITY BARANGAY		TYPE OF INCIDENT	DATE OF OCCURENCE	TIME OF OCCURENCE	DESCRIPTION	ACTIONS TAKEN	REMARKS	STATUS (for flooded areas)
Tapaz	15							
Brgy. San Nicolas		Flooded Areas	29 October 2022		flooded road at Agpili Bridge		Passable to all vehicle	Subsided
Brgy. Candelaria		Flooded Areas	29 October 2022		flooded road at Agpili Bridged		Passable to all vehicle	Subsided
Brgy. Initan		Flooded Areas	29 October 2022		flooded road at Sibaguan Bridged		Passable to all vehicle	Subsided
Brgy. Poblacion		Flooded Areas	29 October 2022		flooded residential area and ricefields			Subsided
Brgy. San Jose		Flooded Areas	29 October 2022		flooded residential area and ricefields			Subsided
Brgy. Roque		Flooded Areas	29 October 2022		flooded residential area and ricefields			Flooded
Brgy. Carida		Flooded Areas	29 October 2022		flooded residential area and ricefields			Subsided
Brgy. Salong		Flooded Areas	29 October 2022		flooded residential area and ricefields			Subsided
Brgy. Daan Banwa		Flooded Areas	29 October 2022		flooded residential area, ricefields, road at Malinao Bridged		Passable to all vehicles	Subsided
Brgy. San Julian		Flooded Areas	29 October 2022		flooded residential area and ricefields			Subsided
Brgy. San Antonio		Flooded Areas	29 October 2022		flooded residential area and ricefields			Subsided
Brgy. Garcia		Flooded Areas	29 October 2022		flooded area and agricultural area			Subsided
San Miguel Ilawod		Flooded Areas	29 October 2022		flooded area and agricultural area			Subsided
San Pedro		Flooded Areas	29 October 2022		flooded area and agricultural area			Subsided
Brgy. Taslan		Flooded Areas	29 October 2022					Subsided
Panay	20							
Brgy. Talasa		Flooded Areas	29 October 2022		Portion of Sitio Illaya - flooded ricefields			Subsided
Brgy. Agbalo		Flooded Areas	29 October 2022					Flooded
Brgy. Agbanban		Flooded Areas	29 October 2022					Flooded
Brgy. Anhawon		Flooded Areas	29 October 2022					Flooded
Brgy. Bago Chiquito		Flooded Areas	29 October 2022					Flooded
Brgy. Bago Grande		Flooded Areas	29 October 2022					Flooded
Brgy. Bahit Grande		Flooded Areas	29 October 2022					Flooded
Brgy, Bahit		Flooded Areas	29 October 2022					Flooded

REGION PROVINCE CITY/ MUNICIPALITY BARANGAY		TYPE OF INCIDENT	DATE OF OCCURENCE	TIME OF OCCURENCE	DESCRIPTION	ACTIONS TAKEN	REMARKS	STATUS (for flooded areas)
Brgy, Binangig		Flooded Areas	29 October 2022					Flooded
Brgy. Binantuan		Flooded Areas	29 October 2022					Flooded
Brgy, Cabugao Oeste		Flooded Areas	29 October 2022					Flooded
Brgy, Calapawan		Flooded Areas	29 October 2022					Flooded
Brgy. Calitan		Flooded Areas	29 October 2022					Flooded
Brgy. Candual		Flooded Areas	29 October 2022					Flooded
Brgy. Cogon		Flooded Areas	29 October 2022					Flooded
Brgy. Daga		Flooded Areas	29 October 2022					Flooded
Brgy. Libon		Flooded Areas	29 October 2022					Flooded
Brgy. Linao		Flooded Areas	29 October 2022					Flooded
Brgy. Lus-onan		Flooded Areas	29 October 2022					Flooded
Brgy. Tico		Flooded Areas	29 October 2022					Flooded
Dumarao	20							
Brgy. Dangula		Flooded Areas	29 October 2022		flooded residential and agricultural areas			Flooded
Brgy. Ongol Ilawod		Flooded Areas	29 October 2022		flooded residential and ricefields			Flooded
Brgy. Gibato		Flooded Areas	29 October 2022		flooded residential and ricefields			Flooded
Brgy. Aglalana		Flooded Areas	29 October 2022		flooded residential and ricefields			Flooded
Brgy, Calapawan		Flooded Areas	29 October 2022		flooded residential and ricefields			Flooded
Brgy. Tamulalod		Flooded Areas	29 October 2022					Flooded
Brgy. Taslan		Flooded Areas	29 October 2022					Flooded
Brgy. Bungsuwan		Flooded Areas	29 October 2022					Flooded
Brgy. Condingle		Flooded Areas	29 October 2022					Flooded
Brgy, Alipaciawan		Flooded Areas	29 October 2022					Flooded
Brgy. Cubi		Flooded Areas	29 October 2022					Flooded
Brgy. Ongol Ilaya		Flooded Areas	29 October 2022					Flooded
Brgy. San Juan		Flooded Areas	29 October 2022					Flooded
Brgy. Dacuton		Flooded Areas	29 October 2022					Flooded
Brgy. Guinotos		Flooded Areas	29 October 2022					Flooded
Brgy. Astorga		Flooded Areas	29 October 2022					Flooded
Brgy. Pob. Ilaya		Flooded Areas	29 October 2022					Flooded

REGION PROVINCE CITY/ MUNICIPALITY BARANGAY		TYPE OF INCIDENT	DATE OF OCCURENCE	TIME OF OCCURENCE	DESCRIPTION	ACTIONS TAKEN	REMARKS	STATUS (for flooded areas)
Tinaytayan		Flooded Areas	28 October 2022		sitio riverside from Kalahi footbridge area road to sitio Bay-ang, Calapawan road-unpassable)			Flooded
Lawaan		Flooded Areas	28 October 2022		overflow			Flooded
Pob Ilawod		Flooded Areas	28 October 2022		Janguslob overflow and Guinotos overflow			Flooded
Maayon	9							
Brgy. Fernandez		Flooded Areas	28 October 2022		flooded residential, ricefields and roads		Not passable to light vehicles	Flooded
Brgy. Pob. Ilaya		Flooded Areas	29 October 2022					Flooded
Brgy. Pob. Tabuc		Flooded Areas	29 October 2022					Flooded
Brgy. Piña		Flooded Areas	29 October 2022					Flooded
Brgy. Batabat		Flooded Areas	29 October 2022					Flooded
Brgy. Quinat-uyan		Flooded Areas	29 October 2022					Flooded
Tapulang		Flooded Areas	29 October 2022					Flooded
Brgy. Quinabulonglan		Flooded Areas	29 October 2022					Flooded
lawod		Flooded Areas	28 October 2022		flooded brgy. road from boundary of Sitio Anoy and Ambilay, Panit-an.			Flooded
Pontevedra	10							
Brgy. Guba		Flooded Areas	29 October 2022		flooded households and agricultural area			Flooded
Brgy, Ilawod		Flooded Areas	29 October 2022		flooded households and agricultural area			Flooded
Brgy. Tabuc		Flooded Areas	29 October 2022		flooded households and agricultural area			Flooded
Brgy. Tacas		Flooded Areas	29 October 2022		flooded households and agricultural area			Flooded
Brgy. Ilaya		Flooded Areas	29 October 2022		Sitio Pangpang and Sitio Uplik - flooded households and agricultural area			Flooded
Brgy. Agdalipe		Flooded Areas	29 October 2022		Sitio Kawa-kawa and Sitio Pondol			Flooded
Brgy, Malic		Flooded Areas	29 October 2022		Near Mt. Zion Cemetery			Flooded
Brgy. Tabuc		Flooded Areas	29 October 2022					Flooded
Brgy. Tacas		Flooded Areas	29 October 2022					Flooded
Brgy. Sublangon		Flooded Areas	29 October 2022					Flooded
Roxas City	17							

REGION PROVINCE CITY/ MUNICIPALITY BARANGAY		TYPE OF INCIDENT	DATE OF OCCURENCE	TIME OF OCCURENCE	DESCRIPTION	ACTIONS TAKEN	REMARKS	STATUS (for flooded areas)
Brgy. Liong		Flooded Areas	29 October 2022		flooded ricefields			Flooded
Brgy. San Jose		Flooded Areas	29 October 2022		flooded ricefields			Flooded
Brgy. Bago		Flooded Areas	29 October 2022		Sitio Motto - flooded ricefields			Flooded
Brgy. Baybay		Flooded Areas	29 October 2022					Flooded
Brgy. Loctugan		Flooded Areas	29 October 2022		flooded ricefields			Flooded
Brgy. Bolo		Flooded Areas	29 October 2022		flooded ricefields			Flooded
Brgy. I		Flooded Areas	29 October 2022		Sitio 5, Ellieta St., Luna Novicio			Flooded
Brgy. Jumaguicjic		Flooded Areas	29 October 2022		Sitio Manamok - submerged in flood water			Flooded
Brgy. Milibili		Flooded Areas	29 October 2022		Sitio Pamongbongan, Crossing Pagutok			Flooded
Brgy. Dayao		Flooded Areas	29 October 2022		Sitio Suol, Purok 2, Pagutok			Flooded
Brgy. Tiza		Flooded Areas	29 October 2022		Calumdum, Graceville, Bangkiling			Flooded
Brgy. Punta Tabuc		Flooded Areas	29 October 2022		Narra Ext., Pahidaet, Hermano Blk. 3			Flooded
II		Flooded Areas	28 October 2022		flooded portion of residential areas and roads but still passable to all types of vehicles			Flooded
XI		Flooded Areas	28 October 2022		flooded portion of residential areas and roads but still passable to all types of vehicles			Flooded
VII		Flooded Areas	28 October 2022		(Sitio Rizal Looban) flooded portion of residential areas and roads but still passable to all types of vehicles			Flooded
Barra		Flooded Areas	28 October 2022		(Sitio Tabay) flooded portion of residential areas and roads but still passable to all types of vehicles			Flooded
Lawaan		Flooded Areas	28 October 2022		(Tres Arcengeles and National highway) but still passable to all types of vehicles			Flooded
Pilar	4							
Brgy. Tabun-acan		Flooded Areas	29 October 2022					Subsided
Brgy. Yating		Flooded Areas	29 October 2022		flooded ricefields			Subsided

REGION PROVINCE CITY/ MUNICIPALITY BARANGAY		TYPE OF INCIDENT	DATE OF OCCURENCE	TIME OF OCCURENCE	DESCRIPTION	ACTIONS TAKEN	REMARKS	STATUS (for flooded areas)
Brgy. San Fernando		Flooded Areas	29 October 2022					Subsided
Brgy. Monteflor		Flooded Areas	29 October 2022		Sitio Bagasungan			Subsided
Ivisan	9							
Brgy. Pob. Sur		Flooded Areas	29 October 2022		Purok 1			Flooded
Brgy. Malocloc Norte		Flooded Areas	29 October 2022		Sitio Sayuyan and Sitio Soong			Flooded
Brgy. Pob. Norte		Flooded Areas	29 October 2022		Front Ugas Residence			Flooded
Brgy, Malocloc Sur		Flooded Areas	29 October 2022		Sitio Bagaas and Sitio Almon			Flooded
Brgy. Agustin Navarra		Flooded Areas	29 October 2022		Sitio Ilaya			Flooded
Brgy. Ondoy		Flooded Areas	29 October 2022		Sitio Boulevard			Flooded
Brgy. Agmalobo		Flooded Areas	29 October 2022					Flooded
Brgy. Sta. Cruz		Flooded Areas	29 October 2022		Sitio Agpillipis			Flooded
Brgy. Balaring		Flooded Areas	29 October 2022					Flooded
Panitan	1							
Ilaya		Flooded Areas	28 October 2022		flooded brgy. roads but PASSABLE to ALL types of vehicles.		flooded	Flooded
Dao	8							
Bitá		Flooded Areas	28 October 2022					Flooded
Malonoy		Flooded Areas	28 October 2022					Flooded
Agtambi		Flooded Areas	28 October 2022					Flooded
Manhoy		Flooded Areas	28 October 2022					Flooded
Duyoc		Flooded Areas	28 October 2022					Flooded
Lacaron		Flooded Areas	28 October 2022					Flooded
Matagnop		Flooded Areas	28 October 2022					Flooded
Balucuan		Flooded Areas	28 October 2022					Flooded
ANTIQUE	104							
Tibiao	5							
Castillo		Landslide (Rain-Induced)	27 October 2022		An occurrence of the landslide was reported along Castillo Road, Tibiao	<ul style="list-style-type: none"> • Currently, the BLGU is conducting clearing operations at the said affected road. • Access road is only passable to motorcycles. • Precautionary measures for the safety of the public especially commuters. 		

REGION PROVINCE CITY/ MUNICIPALITY BARANGAY		TYPE OF INCIDENT	DATE OF OCCURENCE	TIME OF OCCURENCE	DESCRIPTION	ACTIONS TAKEN	REMARKS	STATUS (for flooded areas)
San Francisco Norte		Flooded Areas	27 October 2022		Floodings are experience along the National Roads of San Francisco Norte, San Francisco Sur and Sto. Rosario, Tibiao.	Commuters are advised to take extra precautions.		Flooded
Sto. Rosario		Flooded Areas	27 October 2022		Floodings are experienced along the National Roads of the following barangays.	<ul style="list-style-type: none"> • Commuters are still advised to take extra precautions in traversing along the affected barangays. • The water level is still being monitored due to the occurrence of bad weather in the area. 		Flooded
San Francisco Sur		Flooded Areas	27 October 2022		Floodings are experienced along the National Roads of the following barangays.	<ul style="list-style-type: none"> • Commuters are still advised to take extra precautions in traversing along the affected barangays. • The water level is still being monitored due to the occurrence of bad weather in the area. 		Flooded
Poblacion		Storm Surge	30 October 2022	12:27 am				
Patnongon	11							
Carit-an		Flooded Areas	28 October 2022		The overflowing of water in the creek affected the residents living nearby.	• BLGU and residents of the barangay have an ongoing clearing operation and de-clogging of the drainage system.		Subsided
Tamayok		Flooded Areas	28 October 2022				• Several families were stranded. Still for validation.	Flooded
Igbugok		Flooded Areas	28 October 2022				• Several families were evacuated. Still for validation.	Flooded
Tigmamali		Flooded Areas	28 October 2022				• Several families were evacuated. Still for validation	Flooded
Catwayan		Flooded Areas	28 October 2022					Subsided
Igbobon		Flooded Areas	28 October 2022					Subsided
Haboneta St.		Flooded Areas	28 October 2022				• Several families were evacuated.	Subsided
Banwa Patnongon		Flooded Areas	28 October 2022				• Several families were evacuated. Still for validation is ongoing	Subsided

REGION PROVINCE CITY/ MUNICIPALITY BARANGAY		TYPE OF INCIDENT	DATE OF OCCURENCE	TIME OF OCCURENCE	DESCRIPTION	ACTIONS TAKEN	REMARKS	STATUS (for flooded areas)
Cabudipa, Poblacion		Flooded Areas	28 October 2022				• Several families were evacuated. Still for validation is still ongoing	Subsided
Villa Elio		Landslide (Rain-Induced)	28 October 2022		Landslide occurrence which blockage to the main road.		• Clearing operation was done by Brgy. Responders. • The road is passable to all types of vehicles	
Boundary of Villa Crespo		Landslide (Rain-Induced)	28 October 2022					
Sibalom	26							
Odiong		Flooded Areas	28 October 2022		Reports of an increase in water in some areas of the barangay.	• Twelve (12) persons was reportedly trapped and were rescued by the MDRRMO Sibalom responders in coordination with BLGU. Details of the report to follow • Pre-emptive evacuations were done to several families	• Pre-emptive evacuations were done to several families	Subsided
Tigbalua 1		Flooded Areas	28 October 2022		Increase in water level in the areas located near the creek		• There were families that were evacuated for safety.	Subsided
Cubay Napultan		Flooded Areas	28 October 2022		Flooding in the area due to continuous downpour of rain	• Several families were evacuated. Still for validation	• Several families were evacuated	Receding
District 2		Flooded Areas	28 October 2022		Flooding in the area due to continuous downpour of rain	• Several families were evacuated. Still for validation	• The water is starting to recede since the weather starts to improve as of October 29, 2022	Receding
District 3		Flooded Areas	28 October 2022		Flooding in the area	• Several families were evacuated for safety. Still for validation.	• Several families were evacuated for safety.	Subsided
Sido		Flooded Areas	28 October 2022		Flooding in the area due to continuous downpour of rain		• One (1) stranded family. • Validation is still ongoing	Subsided
Bari		Flooded Areas	28 October 2022		Flooding in the area due to continuous downpour of rain			Subsided
Pis-anan		Flooded Areas	28 October 2022		Flooding in the area due to continuous downpour of rain	• Panlanganan way going to Pis-anan not passable	• the stranded families were rescued.	Flooded

REGION PROVINCE CITY/ MUNICIPALITY BARANGAY		TYPE OF INCIDENT	DATE OF OCCURENCE	TIME OF OCCURENCE	DESCRIPTION	ACTIONS TAKEN	REMARKS	STATUS (for flooded areas)
Biga-a		Flooded Areas	28 October 2022		Flooding in the area due to continuous downpour of rain		Validation is still ongoing	Subsided
Catungan 1		Flooded Areas	28 October 2022		Flooding in the area due to continuous downpour of rain			Subsided
Catungan 2		Flooded Areas	28 October 2022		Flooding in the area due to continuous downpour of rain			Subsided
Catungan 3		Flooded Areas	28 October 2022		Flooding in the area due to continuous downpour of rain		Validation is still ongoing	Subsided
Catungan 4		Flooded Areas	28 October 2022				• There were individuals who were rescued.	Subsided
San Juan		Flooded Areas	28 October 2022		Flooding in the area due to continuous downpour of rain			Subsided
Bongbongan II		Flooded Areas	28 October 2022		Flooding in the area due to continuous downpour of rain		The affected area cannot be penetrated due to high water level and strong current.	Flooded
Cadoldolan		Landslide (Rain-Induced)	28 October 2022		Landslide occurrence in the area which affected 1 family		• The family was evacuated to safety in their nearby relative. Ongoing validation.	
Pang-pang bridge		Flooded Areas	28 October 2022				• Passable to all types of vehicles	Receding
Bontol (Sitio Duron)		Flooded Areas	28 October 2022				• One hundred (100) families were evacuated.	Receding
Villahermosa (Purok 5)		Flooded Areas	28 October 2022					Subsided
Inabasan		Flooded Areas	28 October 2022					Subsided
District IV		Flooded Areas	28 October 2022					Receding
Egaña		Flooded Areas	28 October 2022					Subsided
Iglanot		Flooded Areas	28 October 2022					Subsided
Nagdayao		Flooded Areas	28 October 2022					Subsided
Tipuluan		Flooded Areas	28 October 2022				• There were families that were rescued and brought to safety.	Subsided
Bongbongan II		Flooded Areas	28 October 2022					Subsided
Hamtic	19							

REGION PROVINCE CITY/ MUNICIPALITY BARANGAY		TYPE OF INCIDENT	DATE OF OCCURENCE	TIME OF OCCURENCE	DESCRIPTION	ACTIONS TAKEN	REMARKS	STATUS (for flooded areas)
Bongbongan 3		Flooded Areas	28 October 2022		Flooding in the river line	• No affected families reported. • Brgy. Officials and BDRRMC were advised to closely monitor the status of the area and to take precautionary measures to ensure safety of the people living nearby.		Subsided
Gov. EBJ		Flooded Areas	28 October 2022		A sudden rise in water level was reported in the area	• Brgy. Officials and BDRRMC were advised to closely monitor the status of the area and to take precautionary measures to ensure the safety of the people living nearby. No evacuees reported	• Several families were evacuated. Still for validation.	Flooded
Brgy. Apdo		Flooded Areas	28 October 2022		A sudden rise in water level was reported in the area	• 2 families were evacuated. Still for validation.	• Several families were evacuated. Still for validation.	Flooded
Calala		Flooded Areas	28 October 2022		Flooding in the area was reported	• Two (2) PWDs were reported trapped and were rescued by MDRRMO Hamtic.	• Rescued two (2) individuals trapped in their house.	Flooded
Pu-ao		Flooded Areas	28 October 2022		Overflowing of drainage	• Submerged 18 households • Families were evacuated were evacuated at brgy. Hall and brgy. Health Center.		Subsided
Calacja 2		Flooded Areas	28 October 2022		Flashflood	• Thirteen (13) families were evacuated at brgy. Hall and some to their nearest relative.		Subsided
Calacja 1		Flooded Areas	28 October 2022		• Families residing along the riverbanks were affected.	• Still for validation		Subsided
Guru-an		Flooded Areas	28 October 2022		Flooding	• Validation is still on-going		Subsided
Funda		Flooded Areas	28 October 2022		Flooding	• One (1) family were evacuated. • Still for validation		Subsided
Gen. Fullon		Flooded Areas	28 October 2022		Flooding	No casualty reported.		Subsided
Buhang		Flooded Areas	28 October 2022		Flooding	• Thirty (30) families were affected but not evacuated.		Subsided

REGION PROVINCE CITY/ MUNICIPALITY BARANGAY		TYPE OF INCIDENT	DATE OF OCCURENCE	TIME OF OCCURENCE	DESCRIPTION	ACTIONS TAKEN	REMARKS	STATUS (for flooded areas)
Budbudan		Flooded Areas	28 October 2022		Flooding	<ul style="list-style-type: none"> • Four (4) families were evacuated at brgy. Hall. • One (1) family evacuated at their nearest relative. 		Subsided
Bia-an		Flooded Areas	28 October 2022		Flooding	<ul style="list-style-type: none"> • Three (3) families were affected and evacuated to their nearest relative. 		Subsided
Ingwan-Batangan		Flashflood	28 October 2022		Flashflood	<ul style="list-style-type: none"> • Six (6) families evacuated to their nearest relatives. 		Subsided
Piapi I		Fallen/uprooted tree	28 October 2022					
Linaban		Landslide (Rain-Induced)	29 October 2022		Landslide		<ul style="list-style-type: none"> • MDRRMO is still conducting ongoing validation. 	
Casalngan		Landslide (Rain-Induced)	29 October 2022		Landslide		<ul style="list-style-type: none"> • MDRRMO is still conducting ongoing validation. 	
Villabert-Jimenez		Flooded Areas	28 October 2022					Subsided
Dangcalan		Flooded Areas	28 October 2022					Subsided
Tobias Fornier (Dao)	8							
Población Norte		Flooded Areas	28 October 2022		Flooding in the area due to continuous downpour of rain		<ul style="list-style-type: none"> • Pre-emptive evacuations were done for several families. • Ongoing validation. 	Subsided
Igbangkal B		Landslide (Rain-Induced)	28 October 2022		Landslide occurrence which blocked the main road.		<ul style="list-style-type: none"> • On-going clearing operation by Brgy. Responders with the help of concerned residents. • The road is now passable only to light vehicles. 	
Barasanan C		Landslide (Rain-Induced)	28 October 2022		Landslide occurrence which blocked the main road.		<ul style="list-style-type: none"> • On-going clearing operation by Brgy. Responders with the help of concerned residents. 	
Pacencia		Landslide (Rain-Induced)	28 October 2022		Landslide occurrence which blocked the main road.		<ul style="list-style-type: none"> • On-going clearing operation by Brgy. Responders with the help of concerned residents. 	

REGION PROVINCE CITY/ MUNICIPALITY BARANGAY		TYPE OF INCIDENT	DATE OF OCCURENCE	TIME OF OCCURENCE	DESCRIPTION	ACTIONS TAKEN	REMARKS	STATUS (for flooded areas)
Igdanlog		Landslide (Rain-Induced)	29 October 2022		Landslide occurrence which blocked the main road.		• On-going clearing operation by Brgy. Responders with the help of concerned residents.	
Igmacin		Landslide (Rain-Induced)	29 October 2022		Landslide occurrence which blocked the main road.		• On-going clearing operation by Brgy. Responders with the help of concerned residents.	
Camandagan		Landslide (Rain-Induced)	29 October 2022		Landslide occurrence		• As per the initial report, at the forecited location a landslide occurred that covered one house with one individual sleeping inside resulting to death.	
igdalaguit-paciencia boundary		Landslide (Rain-Induced)	30 October 2022		Ongoing clearing operations			
Laua-an	5							
Lugta		Flooded Areas	28 October 2022		Flooding along the national road was recorded in several barangays of the Municipality		<ul style="list-style-type: none"> • Commuters are still advised to take extra precautions in traversing along the affected barangays. • The water level is still being monitored due to the occurrence of bad weather in the area 	Subsided
crossing Malawmawan		Flooded Areas	28 October 2022		Flooding along the national road was recorded in several barangays of the Municipality		• Commuters are still advised to take extra precautions in traversing along the affected barangays.	Subsided
Cadajug		Flooded Areas	28 October 2022		Flooding along the national road was recorded in several barangays of the Municipality		• Commuters are still advised to take extra precautions in traversing along the affected barangays.	Subsided
Oloc		Flooded Areas	28 October 2022		Flooding along the national road was recorded in several barangays of the Municipality		• Commuters are still advised to take extra precautions in traversing along the affected barangays.	Subsided

REGION PROVINCE CITY/ MUNICIPALITY BARANGAY		TYPE OF INCIDENT	DATE OF OCCURENCE	TIME OF OCCURENCE	DESCRIPTION	ACTIONS TAKEN	REMARKS	STATUS (for flooded areas)
Cairawan Bridge		Flooded Areas	28 October 2022		Flooding along the national road was recorded in several barangays of the Municipality			Subsided
Culasi	11							
Caridad		Flooded Areas	28 October 2022		Increase water level in the area due the bad weather		• Pre-emptive evacuation to the affected families.	Subsided
Osorio		Landslide (Rain-Induced)	27 October 2022		Minor landslide		• Pre-emptive evacuation was conducted to the affected families of Brgy. Osorio	
Tinabusan		Landslide (Rain-Induced)	27 October 2022		Minor landslide		• MDRRMO Culasi has an ongoing validation regarding the reported incidents	
San Vicente		Landslide (Rain-Induced)	27 October 2022		Minor landslide		• MDRRMO Culasi conducted an assessment and close monitoring of the status of the affected areas	
San Antonio		Storm Surge	30 October 2022	12:27 am				
Caridad		Storm Surge	30 October 2022	12:27 am				
Centro Sur		Storm Surge	30 October 2022	12:27 am				
Jalandoni		Storm Surge	30 October 2022	12:27 am				
Malacañang		Storm Surge	30 October 2022	12:27 am				
Centro Norte		Storm Surge	30 October 2022	12:27 am				
Balae-balae		Storm Surge	30 October 2022	12:27 am				
Bugasong	3							
Pojo		Flooded Areas	28 October 2022		Reports of flooding in the area affecting the access road		• Main road is not passable. Vehicles were rerouted to pass along the coastal area.	Subsided
Camangahan		Flooded Areas	28 October 2022		Flooding in the area due to continuous downpour of rain		• No reported damages.	Subsided
Atay-atay		Flooded Areas	28 October 2022		Flooding in the area which affected several residents.		• 10 indiv evacuated for safety. Still for validation	Subsided
Valderrama	1							
Tigmamali		Flooded Areas	28 October 2022		Flooding in the area was reported		Still for validation	Flooded

REGION PROVINCE CITY/ MUNICIPALITY BARANGAY		TYPE OF INCIDENT	DATE OF OCCURENCE	TIME OF OCCURENCE	DESCRIPTION	ACTIONS TAKEN	REMARKS	STATUS (for flooded areas)
Belison	3							
Ipil		Flooded Areas	28 October 2022		Reported flooding due to the heavy rains		Still for validation	Flooded
Concepcion		Flooded Areas	28 October 2022		Reported flooding due to the heavy rains		Still for validation	Flooded
Rombang		Flooded Areas	28 October 2022		Reported flooding due to the heavy rains		Still for validation	Flooded
San Remigio	3							
Nasuli		Flooded Areas	28 October 2022		Flooding in the area which affected several residents		• Stranded Family. Still for validation	Subsided
Sinandulan		Flooded Areas	28 October 2022		Flooding in the area which affected several residents		• Stranded Family. Still for validation	Subsided
Banwang Daan		Flooded Areas	28 October 2022		Flooding in the area which affected several residents		• Stranded Family. Still for validation	Subsided
Pandan	1							
Idiacacan		Storm Surge	30 October 2022	12:24 am				
Anini-y	1							
Butuan		Storm Surge	30 October 2022	12:27 am				
San Jose de Buenavista	7							
Maybato North		Flooded Areas	28 October 2022					Subsided
Purok Tinapok, Brgy 8		Flooded Areas	28 October 2022					Subsided
Tradetown, Dalipe		Flooded Areas	28 October 2022					Subsided
Tubudan		Flooded Areas	28 October 2022					Subsided
Bariri		Flooded Areas	28 October 2022					Subsided
Hinabasan		Flooded Areas	28 October 2022					Subsided
San Pedro		Flooded Areas	28 October 2022					Subsided
GUIMARAS	1							
San Lorenzo	1							
Sapal		Landslide (Rain-Induced)	29 October 2022				at Sitio Lebas	
REGION 7	48							
CEBU	46							
Balamban	1							
Brgy. Gaas, Balamban		Landslide (Rain-Induced)	28 October 2022				Passable	
Carcar	3							

REGION PROVINCE CITY/ MUNICIPALITY BARANGAY		TYPE OF INCIDENT	DATE OF OCCURENCE	TIME OF OCCURENCE	DESCRIPTION	ACTIONS TAKEN	REMARKS	STATUS (for flooded areas)
Carcar City Hall Creek, Pob. 3, Carcar City, Cebu		Flooded Areas	28 October 2022					
Valladolid-Perrelos, Carcar City, Cebu		Flooded Areas	28 October 2022					
Carcar City Hall Creek, Pob. 3, Carcar City, Cebu		Flooded Areas	28 October 2022					
Carmen	1							
Brgy. Luyang, Carmen, Cebu		Flooded Areas	28 October 2022					Subsided
Catmon	2							
Brgy. Basak, Catmon, Cebu		Flooded Areas	28 October 2022					Subsided
Brgy. Basak, Catmon, Cebu		Landslide (Rain-Induced)	28 October 2022				Minimal landslide	
Consolacion	3							
Brgy. Cansagan, Consolacion, Cebu		Flooded Areas	28 October 2022					
Brgy. Pitogo, Consolacion, Cebu		Flooded Areas	28 October 2022					
Brgy. Nangka, Consolacion Cebu		Flooded Areas	28 October 2022					
Lapu-lapu (Opon)	1							
Brgy. Basak, Lapu-lapu City		Flooded Areas	28 October 2022					Subsided
Mandaue City	6							
UCLM		Flooded Areas	26 October 2022	03:00 pm			With ankle-deep water level.	Subsided
Tipolo Star Oil		Flooded Areas	26 October 2022	03:00 pm			Knee Deep Level flooding	Subsided
A.S. Fortuna Shell, Banilad		Flooded Areas	26 October 2022	03:00 pm				Subsided
Albano St., Subangdaku		Flooded Areas	26 October 2022	03:00 pm				Subsided
Innodata, Subangdaku		Flooded Areas	26 October 2022	03:00 pm			Knee Deep Level flooding	Subsided
Marcelo Fernan Bridge		Flooded Areas	26 October 2022	03:00 pm				Subsided
Minglanilla	5							
Brgy. Tungkil, Minglanilla, Cebu		Flooded Areas	28 October 2022					Subsided
Brgy. Calajaon, Minglanilla Cebu		Flooded Areas	28 October 2022					Subsided
Brgy. Tulay, Minglanilla, Cebu		Flooded Areas	28 October 2022					Subsided
Brgy. Tungkop, Minglanilla, Cebu		Flooded Areas	28 October 2022					Subsided
Brgy. Tunghaan, Minglanilla, Cebu		Flooded Areas	28 October 2022					Subsided
Sogod	2							
Sitio Laray, Brgy. Ibabao		Flooded Areas	28 October 2022	03:00 pm	Overflow of tributary creek/ waterway leading to Bangay River; waterway has flood control			

REGION PROVINCE CITY/ MUNICIPALITY BARANGAY		TYPE OF INCIDENT	DATE OF OCCURENCE	TIME OF OCCURENCE	DESCRIPTION	ACTIONS TAKEN	REMARKS	STATUS (for flooded areas)
Sitio San Lorenzo, Brgy. Poblacion		Flooded Areas	28 October 2022	03:00 pm	Overflow of San Lorenzo River emptying out to Sogod Bay			
Sta Catalina	1							
Brgy. San Francisco, Sta. Catalina		Flooded Areas	28 October 2022					
Toledo City	1							
Sapangdaku, Cambang-ug, Toledo City		Flooded Areas	28 October 2022					
Cebu City	20							
Sitio Garahe Brgy Busay		Landslide (Rain-Induced)	29 October 2022			Responded by QRT Delta 117 and SRS		
Sitio Tawagan I, Brgy Sirao		Landslide (Rain-Induced)	29 October 2022	02:10 pm		Responded by Brgy Base Responders Manually Repaired Passable		
Tagunol St., Brgy Basak San Nicolas		Flooded Areas	29 October 2022	11:50 am		Responded by Brgy Base Responders		
Sitio Langub. Brgy Sirao		Landslide (Rain-Induced)	29 October 2022	11:40 am		Responded by Brgy Base Responders Manually Repaired Passable		
Sitio Naga Brgy. Pamutan		Landslide (Rain-Induced)	29 October 2022	10:34 am		Responded by Brgy Base Responders		
Guila-guila Brgy Bon-bon		Soil Movement	28 October 2022	08:20 pm		Responded by Brgy Base Responders		
Sitio Lower Camparang, Brgy Kalunasan		Landslide (Rain-Induced)	28 October 2022	01:41 pm		Responded by Brgy Base Responders		
Sitio Cabulihan and Sitio Bangkal Brgy Guba		Landslide (Rain-Induced)	28 October 2022	12:28 pm		Responded by Brgy Base Responders		
Sitio Lower Lamakan, Brgy Pung-ol Sibugay		Landslide (Rain-Induced)	28 October 2022	12:04 pm		Responded by Brgy Base Responders		
Sitio Cadahuan Brgy Talamban		Landslide (Rain-Induced)	28 October 2022	11:24 am		Responded by Brgy Base Responders		
Sitio Lupa, Brgy Sapangdaku		Landslide (Rain-Induced)	28 October 2022	09:30 am		Responded by Brgy Base Resonders		
Proper Sirao, Brgy Sirao		Landslide (Rain-Induced)	28 October 2022	07:06 am		Responded by Brgy Base Resonders		
Sitio Campo, Brgy Binaliw		Landslide (Rain-Induced)	27 October 2022	03:17 pm		Responded by QRT and Installed Early warning signs		
Sitio Lower, Brgy Agsungot		Landslide (Rain-Induced)	27 October 2022	02:47 pm		Partially Cleared by Brgy Base Responders		

REGION PROVINCE CITY/ MUNICIPALITY BARANGAY		TYPE OF INCIDENT	DATE OF OCCURENCE	TIME OF OCCURENCE	DESCRIPTION	ACTIONS TAKEN	REMARKS	STATUS (for flooded areas)
Sitio Cabatbatan Brgy Pamutan		Landslide (Rain-Induced)	27 October 2022	06:44 am		Responded by Brgy Pamutan and wre assisted by QRT		
Sitio Lupa, Brgy Sapangdaku		Landslide (Rain-Induced)	26 October 2022	08:43 pm		Responded by Sapangdaku Fire Brigade		
Sitio Masaba, brgy Tagbao		Landslide (Rain-Induced)	26 October 2022	03:28 pm		Responded by Tagbao Responders		
Proper Pamutan, Brgy Pamutan		Landslide (Rain-Induced)	26 October 2022	02:53 pm		Responded by Pamutan Responders		
Sitio Langub Brgy Buhisan		Landslide (Rain-Induced)	26 October 2022	01:53 pm		Responded by QRT and CTT		
Sitio Mahiga, Brgy Banilad		Landslide (Rain-Induced)	26 October 2022	12:26 pm		Responded by QRT DELTA 241 TEAM		
NEGROS ORIENTAL	2							
Guihulngan City	1							
Sitio Bucana, Sitio Larena, Sitio Bateria of Barangay Poblacion, Guihulngan		Flooded Areas	28 October 2022					Subsided
Sta Catalina	1							
Brgy. San Pedro, Sta. Catalina		Flooded Areas	28 October 2022					
REGION 8	34							
SOUTHERN LEYTE	20							
San Ricardo	2							
Camang		Landslide (Rain-Induced)	26 October 2022		Minor Landslide	DPWH conducted clearing operations.; Totally cleared as of 27 October 2022	As per MDRRMO San Ricardo, the landslide area was already cleared by DPWH as of 27 October 2022	
Esperanza		Landslide (Rain-Induced)	29 October 2022	09:36 am	Major Rock/Landslide, Provincial Road, damaging whole National Road		Alternate Route: Liloan (Pacific side of Panaon Island)	
Hinundayan	1							
Baculod		Landslide (Rain-Induced)	26 October 2022		Minor Landslide, National Road Network	- Coordinated with concerned offices and conducted clearing operations		
Limasawa	1							
Lugsungan		Landslide (Rain-Induced)	26 October 2022		Minor Landslide (retaining wall)	- Coordinated with concerned offices and conducted clearing operations	As per MDRRMO Limasawa, the landslide area was already cleared as of 27 October 2022	
Liloan	1							

REGION PROVINCE CITY/ MUNICIPALITY BARANGAY		TYPE OF INCIDENT	DATE OF OCCURENCE	TIME OF OCCURENCE	DESCRIPTION	ACTIONS TAKEN	REMARKS	STATUS (for flooded areas)
Old Malangsa		Landslide (Rain-Induced)	26 October 2022		Minor Landslide covered half of the provincial road	Conducted clearing operations.	The provincial road was reported passable.	
Bontoc	3							
Malbago		Landslide (Rain-Induced)	28 October 2022		Minor Landslide, Provincial Road		Not passable for all 4-wheeled vehicles as of 0920AM, 28 October 2022	
Beniton		Flooded Areas	28 October 2022	09:20 am	Flooded road section due to continuous rains		As per PDRMO Dao Bridge not passable	Flooded
Dao		Flooded Areas	28 October 2022	09:20 am	Flooded road section due to continuous rains		Dao Bridge not passable	Flooded
Maasin	9							
Tagpina		Flooded Areas	28 October 2022		Critical level around 7AM; slightly above normal as of 10AM		Purok Cadena de Amor flooding	Flooded
Combado		Flooded Areas	28 October 2022		Critical level around 7AM; slightly above normal as of 10AM 29 October		Purok Mangga flooding	Flooded
Manhilo		Flooded Areas	28 October 2022		Critical level around 7AM; slightly above normal as of 10AM 29 October			Flooded
Canturing		Flooded Areas	28 October 2022		Critical level around 7AM; slightly above normal as of 10AM 29 October 2022			Flooded
San Jose		Flooded Areas	28 October 2022		Critical level around 7AM; slightly above normal as of 10AM 29 October 2022			Flooded
San Rafael		Flooded Areas	28 October 2022		Critical level around 7AM; slightly above normal as of 10AM as of 10AM 29 October 2022			Flooded
Bato I		Landslide (Rain-Induced)	29 October 2022		Minor Landslide/ soil erosions		Totally cleared	
Lunas		Landslide (Rain-Induced)	29 October 2022		Minor Landslides/soil erosion at Sitio Cayanuhan		1 Lane Passable	
Nati		Landslide (Rain-Induced)	29 October 2022		Minor Landslides/soil erosion		1 Lane Passable	
Padre Burgos	2							

REGION PROVINCE CITY/ MUNICIPALITY BARANGAY		TYPE OF INCIDENT	DATE OF OCCURENCE	TIME OF OCCURENCE	DESCRIPTION	ACTIONS TAKEN	REMARKS	STATUS (for flooded areas)
Dinahugan		Landslide (Rain-Induced)	29 October 2022		At Sitio Dakung-bato, Dinahugan National Road	DPWH and workers and Brgy officials are managing the area to keep it passable and free of debris to keep motorist safe		
Laca		Landslide (Rain-Induced)	29 October 2022		Provincial road incident	Managed by BDRRMC	Passable	
Macrohon	1							
Ilihan		Landslide (Rain-Induced)	29 October 2022		Landslide/Rockslide			
NORTHERN SAMAR	5							
Lapinig	1							
Lo-ok		Landslide (Rain-Induced)	29 October 2022		Landslide (San Policar pio-Arteche-Lapinig Road	on-going clearing operations	Passable to all types of vehicles as of 12:15PM of October 29, 2022	
Palapag	1							
Nipa		Landslide (Rain-Induced)	29 October 2022		Landslide (Pangpang-Palapag-Mapanas-Gamay-Lapinig Rd)	Deployed 1 Unit Backhoe; 1 unit pay loader 1 Pick-up Service vehicle (DPWH) ; on-going clearing operations	Passable to all types of vehicles as of 12:15PM of October 29, 2022; Passable to all types of vehicles as of 12:15PM of October 29, 2022	
Lavezares	1							
Libas		Roadslip	29 October 2022		Roadslip (Allen-Catarman Road K0697+(-147) -K0742+767)	Installed temporary barricade and caution tape to warn traveling motorist	Passable to all types of vehicles	
Lope de Vega	2							
Poblacion		Flooded Areas	29 October 2022		Flooding (Catarman-Calbayog Rd K0744+(-154) - K0781+751)	Continuous monitoring of flooded areas	Flooding has fully subsided; Passable to all types of vehicles as of 11:00AM of October 29, 2022	Subsided
Bayho		Flooded Areas	29 October 2022		Flooding (Catarman-Calbayog Rd K0744+(-154) - K0781+751)	Continuous monitoring of flooded area	Passable to all types of vehicles as of 11:00AM of October 29, 2022	Subsided
SAMAR	2							
Calbayog	2							
Tarabucan		Flooded Areas	29 October 2022		flooding	Deployed Fieldmen for Traffic Control; Continuous monitoring of area	2 lanes not passable for Light Vehicle as of 6:58 AM of October 29, 2022; Passable as of 12:00NN of October 29, 2022	Flooded

REGION PROVINCE CITY/ MUNICIPALITY BARANGAY		TYPE OF INCIDENT	DATE OF OCCURENCE	TIME OF OCCURENCE	DESCRIPTION	ACTIONS TAKEN	REMARKS	STATUS (for flooded areas)
Capacuhan		Flooded Areas	29 October 2022		flooding	Deployed Fieldmen for Traffic Control Continuous monitoring of area	2 lanes not passable for Light Vehicle as of 6:58 AM of October 29, 2022 Passable as of 12:00NN of October 29, 2022	Flooded
EASTERN SAMAR	1							
Jipapad	1							
		Flooded Areas	29 October 2022	02:30 am	Flooding in the entire municipality and cracks along the road and Brgy. 4		Entrance and Exit of Jipapad going to poblacion proper is not passable with heavy trucks	Flooded
LEYTE	6							
Albuera	6							
		Flooded Areas	29 October 2022		Flood waters along the highway			Subsided
		Flooded Areas	29 October 2022		Water Level in rivers and creeks		Slightly receding with moderate turbulence	Receding
Sitio Soob		Landslide (Rain-Induced)	29 October 2022		No families and structures directly affected		No families and structures directly affected	
Poblacion		Landslide (Rain-Induced)	29 October 2022		No families and structures directly affected		No families and structures directly affected	
Sitio Cawilan		Landslide (Rain-Induced)	29 October 2022		No families and structures directly affected		No families and structures directly affected	
Damulaan		Landslide (Rain-Induced)	28 October 2022		No families and structures directly affected		No families and structures directly affected	
REGION 9	88							
ZAMBOANGA DEL NORTE	28							
Dipolog	1							
Brgy. Miputak		Flooded Areas	29 October 2022	04:00 am			- Tidal Surge	Subsided
Siocon	6							
Brgy. JP Brilliamntes		Flooded Areas	27 October 2022	10:00 pm	Flooding			Subsided
Brgy. New Libutan		Flooded Areas	27 October 2022	10:00 pm				Subsided
Brgy. Poblacion		Flooded Areas	27 October 2022	10:00 pm				Subsided
Brgy. M. Francisco		Flooded Areas	27 October 2022	10:00 pm				Subsided
Brgy. Manaol		Flooded Areas	27 October 2022	10:00 pm				Subsided

REGION PROVINCE CITY/ MUNICIPALITY BARANGAY		TYPE OF INCIDENT	DATE OF OCCURENCE	TIME OF OCCURENCE	DESCRIPTION	ACTIONS TAKEN	REMARKS	STATUS (for flooded areas)
Brgy. Tagaytay		Flooded Areas	27 October 2022	10:00 pm				Subsided
Sirawai	3							
Brgy. Balatacan		Flooded Areas						Subsided
Brgy. Sirawai Propper		Flooded Areas					- Storm Surge - Sitio Kaayuhan - Sitio Bunkhouse	Subsided
Brgy. San Vincente		Flooded Areas						Subsided
Baliguian	2							
Brgy. Kauswagan		Flooded Areas						Subsided
Brgy. Poblacion		Flooded Areas						Subsided
Salug	4							
Brgy. Dumpilas		Flooded Areas						Subsided
Brgy. Poblacion		Flooded Areas						Subsided
Brgy. Denuyan		Flooded Areas						Subsided
Brgy. Soguilon		Flooded Areas						Subsided
President Manuel A. Roxas	2							
Brgy. Denoman		Flooded Areas						Subsided
Brgy. Langatian		Flooded Areas						Subsided
Sindangan	2							
Brgy. Langatian		Flooded Areas						Subsided
Brgy. Denoman		Flooded Areas						Subsided
Siayan	7							
Brgy. Poblacion		Flooded Areas	29 October 2022	10:00 am	Almost normal water level with turbidity	Monitoring	- No significant effect - Piao river- 20cm rise	Subsided
Brgy. Diongan		Flooded Areas	28 October 2022	10:00 am	Almost normal water level with turbidity	Monitoring	- Goleo river-20cm rise - No significant effect	Subsided
Brgy. Dumpilas		Landslide (Rain-Induced)	27 October 2022	11:00 pm	Minor	Clearing operation ongoing	Passable	
Brgy. Denuyan		Landslide (Rain-Induced)	28 October 2022		Minor	Clearing operation ongoing	Passable	
Brgy. Poblacion		Landslide (Rain-Induced)	28 October 2022		Minor	Clearing operation ongoing	Passable	
Brgy. Soguilon		Landslide (Rain-Induced)	28 October 2022		Minor	Clearing operation ongoing	- Mudflow - Passable	
Brgy. Poblacion		Ground Crack	29 October 2022	08:30 am	Ground crack causing the 2 trees to slightly lean.	For Pruning/Cutting	Minor	
Sibuco	1							
		Flooded Areas	29 October 2022					Subsided

REGION PROVINCE CITY/ MUNICIPALITY BARANGAY		TYPE OF INCIDENT	DATE OF OCCURENCE	TIME OF OCCURENCE	DESCRIPTION	ACTIONS TAKEN	REMARKS	STATUS (for flooded areas)
ZAMBOANGA DEL SUR	60							
Pitogo	6							
Brgy. Limbayan		Flooded Areas					- Storm surge	Subsided
Brgy. Poblacion		Flooded Areas					Strong winds and rough seas	Subsided
Brgy. Punta Flecha		Flooded Areas					Strong winds and rough seas	Subsided
Brgy. Lower Panikian		Flooded Areas					Strong winds and rough seas	Subsided
Brgy. Balongbalong		Flooded Areas					Strong winds and rough seas	Subsided
Brgy. Panubigan		Flooded Areas					Strong winds and rough seas	Subsided
Zamboanga City	40							
Brgy. Ayala		Flooded Areas						Subsided
Brgy. Tulungatung		Flooded Areas						Subsided
Brgy. San Jose Gusu		Flooded Areas						Subsided
Brgy. Tugbungan		Flooded Areas						Subsided
Brgy. Tictabon		Flooded Areas						Subsided
Brgy. Maasin		Flooded Areas						Subsided
Brgy. Sta. Catalina		Flooded Areas						Subsided
Brgy. Zone 3		Flooded Areas						Subsided
Brgy. Putik		Flooded Areas						Receding
Brgy. Recodo		Flooded Areas						Subsided
Brgy. Guiwan		Flooded Areas						Subsided
Brgy. Sinunuc		Flooded Areas						Subsided
Brgy. Pamucutan		Flooded Areas					- Landslide	Subsided
Brgy. San Roque		Flooded Areas						Subsided
Brgy. Baluno		Flooded Areas					- Landslide	Subsided
Brgy. Calabasa		Flooded Areas					- Landslide	Subsided
Brgy. La Paz		Flooded Areas					- Landslide	Subsided
Brgy. Limpapa		Flooded Areas					- Landslide	Subsided
Brgy. Campo Islam		Flooded Areas						Subsided
Brgy. Tumaga		Flooded Areas						Receding
Brgy. Talon Talon		Flooded Areas						Receding
Brgy. Tetuan		Flooded Areas						Subsided
Brgy. Mampang		Flooded Areas						Subsided

REGION PROVINCE CITY/ MUNICIPALITY BARANGAY		TYPE OF INCIDENT	DATE OF OCCURENCE	TIME OF OCCURENCE	DESCRIPTION	ACTIONS TAKEN	REMARKS	STATUS (for flooded areas)
Brgy. Luyahan		Flooded Areas						Subsided
Brgy. Divisoria		Flooded Areas						Subsided
Brgy. Sangali		Flooded Areas						Subsided
Brgy. Vitali		Flooded Areas						Subsided
Brgy. Curuan		Flooded Areas						Subsided
Brgy. Lumayang		Flooded Areas						Subsided
Brgy. Boalan		Flooded Areas						Subsided
Brgy. Zambowood		Flooded Areas						Subsided
Brgy. Manicahan		Flooded Areas						Subsided
Brgy. Bolong		Flooded Areas						Subsided
Brgy. Baliwasan		Flooded Areas						Subsided
Brgy. Pasonanca		Flooded Areas						Subsided
Brgy. Cabatangan		Flooded Areas						Subsided
Brgy. Sta. Maria		Flooded Areas						Subsided
Brgy. Talisayan		Flooded Areas						Subsided
Brgy. Canelar		Flooded Areas						Subsided
Brgy. Upper Calarian		Flooded Areas						Subsided
Dumingag	12							
Brgy. Upper Timonan		Flooded Areas						Subsided
Brgy. Libertad		Flooded Areas						Subsided
Brgy. Lower Timonan		Flooded Areas						Subsided
Brgy. New Basak		Flooded Areas						Subsided
Brgy. Manlabay		Flooded Areas						Subsided
Brgy. Maralag		Flooded Areas						Subsided
Brgy. Upper Timonan		Flooded Areas						Subsided
Brgy. Libertad		Flooded Areas						Subsided
Brgy. New Basak		Flooded Areas						Subsided
Brgy. Manlabay		Flooded Areas						Subsided
Brgy. Maralag		Flooded Areas						Subsided
Brgy. Salvador		Flooded Areas						Subsided
Tigbao	1							
Brgy. Begong		Flooded Areas	29 October 2022					Subsided
Dimataling	1							
Brgy. Saloagan		Flooded Areas						Subsided
REGION 12	8							

REGION PROVINCE CITY/ MUNICIPALITY BARANGAY		TYPE OF INCIDENT	DATE OF OCCURENCE	TIME OF OCCURENCE	DESCRIPTION	ACTIONS TAKEN	REMARKS	STATUS (for flooded areas)
SULTAN KUDARAT	3							
Lebak	1							
		Flooded Areas	27 October 2022	07:00 pm				Flooded
Kalamansig	1							
		Flooded Areas	27 October 2022	07:30 pm				Flooded
Palimbang	1							
		Flooded Areas	27 October 2022	07:30 pm				Receding
SOUTH COTABATO	1							
Lake Sebu	1							
		Flooded Areas	27 October 2022	01:30 pm				Subsided
COTABATO	4							
Pigcawayan	1							
		Flooded Areas	27 October 2022	04:00 am				Flooded
Libungan	1							
		Flooded Areas	27 October 2022	04:00 am				Flooded
Alamada	1							
		Flooded Areas	28 October 2022	02:00 pm				Flooded
Midsayap	1							
		Flooded Areas	28 October 2022	03:00 am				Flooded
CARAGA	22							
BUTUAN CITY	1							
Butuan	1							
	3	Flooded Areas	24 October 2022	06:00 pm				Flooded
AGUSAN DEL NORTE	3							
RTR	1							
Panaytayon		Flooded Areas	28 October 2022	10:00 pm				Receding
Tubay	1							
Poblacion 1		Flooded Areas	28 October 2022	10:00 pm				Flooded
Cabadbaran City	1							
Tolosa		Flooded Areas	28 October 2022	10:00 pm				Flooded
SURIGAO DEL NORTE	18							
Bacuag	3							
Payapag		Flooded Areas	28 October 2022	10:00 pm				Subsided
Cambuayon		Flooded Areas	28 October 2022	10:00 pm				Subsided
Dugsangon		Flooded Areas	28 October 2022	10:00 pm				Subsided

REGION PROVINCE CITY/ MUNICIPALITY BARANGAY		TYPE OF INCIDENT	DATE OF OCCURENCE	TIME OF OCCURENCE	DESCRIPTION	ACTIONS TAKEN	REMARKS	STATUS (for flooded areas)
Claver	1							
Bagakay		Flooded Areas	28 October 2022	10:00 pm				Subsided
Del Carmen	1							
Domoyog		Flooded Areas	28 October 2022	10:00 pm				Subsided
Mainit	3							
San Francisco		Flooded Areas	28 October 2022	10:00 pm				Subsided
Mabini		Flooded Areas	28 October 2022	10:00 pm				Subsided
Mansayao		Flooded Areas	28 October 2022	10:00 pm				Subsided
Malimono	3							
Doro		Flooded Areas	28 October 2022	10:00 pm				Subsided
Bunsayan		Flooded Areas	28 October 2022	10:00 pm				Subsided
Hanagdong		Landslide (Rain-Induced)	27 October 2022	12:00 pm				
Placer	2							
Ellaperal		Flooded Areas	28 October 2022	10:00 pm				Subsided
Magsaysay		Flooded Areas	28 October 2022	10:00 pm				Subsided
Surigao City	3							
Cagniog		Flooded Areas	28 October 2022	10:00 pm				Subsided
Canlanipa		Flooded Areas	28 October 2022	10:00 pm				Subsided
Luna		Flooded Areas	28 October 2022	10:00 pm				Subsided
San Francisco	2							
Sampaguita		Flooded Areas	28 October 2022	10:00 pm				Subsided
Poblacion		Flooded Areas	28 October 2022	10:00 pm				Subsided
BARMM	22							
COTABATO CITY	1							
Cotabato City	1							
		Flooded Areas	28 October 2022		RH 2, 3, 4, 6, 7, 8, 9, 10, MBRH, and Bagua 2 were flooded. Brgy RH 6 requested rescue due to rising level of flood water.	BDRRMC Rescue Team on board in the area.		Flooded
MAGUINDANAO	19							
Upi	1							

REGION PROVINCE CITY/ MUNICIPALITY BARANGAY		TYPE OF INCIDENT	DATE OF OCCURENCE	TIME OF OCCURENCE	DESCRIPTION	ACTIONS TAKEN	REMARKS	STATUS (for flooded areas)
		Flooded Areas	28 October 2022	03:28 am	Barangay Nuro, Upi is flooded. The Municipal Gymnasium which serves as EC of affected residents was also flooded.	Ongoing Search and Rescue Operations by Upi Municipal Police Station and BFP. 571B, PA were also deployed in the area.		Flooded
South Upi	1							
		Flooded Areas	27 October 2022	04:38 am	Increase of water level in the Semen, Rifao, and Tran rivers resulted the flooding of Barangay Kuya. Lanslide transpired in the National Highway in Sitio Kininan, Iking, Kulate, Binaton, and Darugao in Barangay Romongaob and Sitio Sta. Fe in Barangay Looy.			Flooded
Guindulungan	1							
		Flooded Areas	28 October 2022	04:14 am	Barangays Muslim, Kalumamis, Sampao, Multi, Lambayao, Ahan, Datalpandan, and Tambunan were reported flooded. Flood levels continue to rise along the National Highway in the portion of Sitio Nes of Tambunan.			Flooded
Sultan Kudarat (Nuling)	1							
		Flooded Areas	28 October 2022		Barangays Tinago, Limbo, Pinaring, and Bulalo were reported flooded.			Flooded
Barira	1							
		Flooded Areas	28 October 2022	05:49 am	Barangay Gadung was reported flooded. One culvert was reported overflowed.			Flooded
Datu Odin Sinsuat (Dinaig)	1							

REGION PROVINCE CITY/ MUNICIPALITY BARANGAY		TYPE OF INCIDENT	DATE OF OCCURENCE	TIME OF OCCURENCE	DESCRIPTION	ACTIONS TAKEN	REMARKS	STATUS (for flooded areas)
		Flooded Areas	28 October 2022	07:00 am	<p>Barangay Kurintem, Awang, Tanual, and Kusiong were flooded.</p> <p>Kurintem Bridge was reported not passable.</p> <p>Two (2) sources of water in Dimapatoy and Simuay were shutdown. The remaining functioning pumping stations are in Tanuel (Spring), Macaguiling Pumping Station (deep well), Biniruan Bulk Water Supply and Rebuken Pumping Station</p> <p>There are reported casualties and damaged houses (Subject for verification)</p>	Ongoing validation and assessment.		Flooded
Datu Blah T. Sinsuat	2							
		Flooded Areas	28 October 2022		<p>a total of 13 Barangays were reported flooded in DBS,</p> <p>Tapian Bridge was reported collapsed.</p> <p>Reported six (6) dead and six (6) missing. Casualties (12)</p> <p>A total of 53 houses were totally damaged while 2 houses were partially damaged</p> <p>a total of 21 draft animals were reported drowned</p> <p>9 motorboats damaged</p> <p>2 single motor missing</p> <p>3 FUSO Canter totally damaged</p>	Ongoing validation and assessment		Flooded
		Landslide (Rain-Induced)	28 October 2022		A landslide incident was reported in the municipality of DBS.	Ongoing validation and assessment		

REGION PROVINCE CITY/ MUNICIPALITY BARANGAY		TYPE OF INCIDENT	DATE OF OCCURENCE	TIME OF OCCURENCE	DESCRIPTION	ACTIONS TAKEN	REMARKS	STATUS (for flooded areas)
Sultan Sumagka (Talitay)	2							
		Flooded Areas	28 October 2022		Barangay Kilalan was reported flooded. A total of 3 houses were carried away by flooding. Pulangi water has increased due to continuous rain.	Ongoing validation and assessment		Flooded
		Flooded Areas	28 October 2022		due to the heavy rainfall, water level in the tributaries overflowed to Brgys. Bintan, Kilalan, Pageda, Gadungan and some parts of Poblacion.			Flooded
Parang	1							
		Landslide (Rain-Induced)	28 October 2022		Purok San Antonio, Parang experienced landslide. Houses were damaged.	Ongoing validation and assessment		
Talayan	1							
		Flooded Areas	28 October 2022		Barangay Tambunan was reported flooded.	Ongoing validation and assessment		Flooded
Northern Kabuntalan	1							
		Flooded Areas	28 October 2022		The municipality of Northern Kabuntalan experienced flooding.	Ongoing validation and assessment		Flooded
Datu Hoffer Ampatuan	1							
		Flooded Areas	28 October 2022		The municipality of Datu Hoffer Ampatuan experienced flooding.	Ongoing validation and assessment		Flooded
Ampatuan	1							
		Flooded Areas	27 October 2022	10:00 pm	Heavy rains were experienced in the Municipality of Ampatuan			Flooded
Mamasapano	1							
		Flooded Areas	29 October 2022	01:00 pm	14 Barangays were affected by flooding.			Flooded
Shariff Aguak (Maganoy)	1							
		Flooded Areas	27 October 2022		9 Barangays were flooded due to heavy rainfall			Flooded
Shariff Saydona Mustapha	1							

REGION PROVINCE CITY/ MUNICIPALITY BARANGAY		TYPE OF INCIDENT	DATE OF OCCURENCE	TIME OF OCCURENCE	DESCRIPTION	ACTIONS TAKEN	REMARKS	STATUS (for flooded areas)
		Flooded Areas	28 October 2022		the continuous heavy rainfall resulted in the overflowing of Liguasan Marsh and Rio Grande River, affecting the low-lying Baranggays and subsequent evacuation and/or isolation of their respective residents.			Flooded
Sultan sa Barongis (Lambayong)	1							
		Flooded Areas	28 October 2022		seven (7) Barangays of the Municipality has experienced flooding due to the prevailing weather system.			Flooded
BASILAN	1							
Maluso	1							
		Flooded Areas	28 October 2022		PDRRMO Basilan reported flooding in four (4) Barangays (North Gaunan, South Gaunan, Tubigan, and Shipyard Tabuk) in the Municipality of Maluso, Basilan Province.			Flooded
SULU	1							
Jolo	1							
		Flooded Areas	28 October 2022		PDRRMO Sulu reported flooding in five (5) Barangays (Asturias, Alat, Lower San Raymundo, Tulay and, Takut-Takut) in the Municipality of Jolo, Sulu Province. Affected population for further validation.			Flooded

AFFECTED POPULATION as of (October 30, 2022 18:00)

REGION PROVINCE CITY/ MUNICIPALITY BARANGAY		NO. OF AFFECTED			No. of ECs		Inside Evacuation Centers				Outside Evacuation Centers				TOTAL SERVED (CURRENT)			
		Brgys.	Families	Persons	CUM	NOW	Families		Persons		Families		Persons		Families		Persons	
							CUM	NOW	CUM	NOW	CUM	NOW	CUM	NOW	CUM	NOW	CUM	NOW
(Inside + Outside)																		
GRAND TOTAL	703	3,547	339,051	1,174,666	3,695	3,359	85,484	70,538	309,963	266,984	99,618	94,466	234,791	218,210	184,663	164,946	547,551	484,928
REGION 1	4	10	207	634	12	11	203	170	620	505	3	3	9	9	206	173	629	514
ILOCOS SUR	1	1	10	36	1	1	10	10	36	36	0	0	0	0	10	10	36	36
Bantay	1	1	10	36	1	1	10	10	36	36	0	0	0	0	10	10	36	36
		1	10	36	1	1	10	10	36	36	0	0	0	0	10	10	36	36
DAGUPAN	1	6	128	386	9	9	128	128	386	386	0	0	0	0	128	128	386	386
Dagupan	1	6	128	386	9	9	128	128	386	386	0	0	0	0	128	128	386	386
		6	128	386	9	9	128	128	386	386	0	0	0	0	128	128	386	386
PANGASINAN	2	3	69	212	2	1	65	32	198	83	3	3	9	9	68	35	207	92
San Fabian	1	1	35	92	1	1	32	32	83	83	3	3	9	9	35	35	92	92
		1	35	92	1	1	32	32	83	83	3	3	9	9	35	35	92	92
Sual	1	2	34	120	1	0	33	0	115	0	0	0	0	0	33	0	115	0
		2	34	120	1	0	33	0	115	0	0	0	0	0	33	0	115	0
REGION 2	18	44	701	2,432	25	25	420	420	1,405	1,405	88	88	337	337	508	508	1,742	1,742
CAGAYAN	2	2	6	14	1	1	5	5	13	13	0	0	0	0	5	5	13	13
Baggao	1	1	5	13	1	1	5	5	13	13	0	0	0	0	5	5	13	13
		1	5	13	1	1	5	5	13	13	0	0	0	0	5	5	13	13
Ballesteros	1	1	1	1	0	0	0	0	0	0	0	0	0	0	0	0	0	0
		1	1	1	0	0	0	0	0	0	0	0	0	0	0	0	0	0
ISABELA	10	28	548	1,926	20	20	394	394	1,325	1,325	49	49	182	182	443	443	1,507	1,507
Ilagan	1	7	152	574	3	3	48	48	163	163	4	4	11	11	52	52	174	174
		7	152	574	3	3	48	48	163	163	4	4	11	11	52	52	174	174
Benito Soliven	1	2	14	34	1	1	2	2	6	6	12	12	28	28	14	14	34	34
		2	14	34	1	1	2	2	6	6	12	12	28	28	14	14	34	34
San Mariano	1	2	17	65	1	1	16	16	59	59	1	1	6	6	17	17	65	65
		2	17	65	1	1	16	16	59	59	1	1	6	6	17	17	65	65
Alicia	1	3	67	213	1	1	47	47	121	121	15	15	73	73	62	62	194	194
		3	67	213	1	1	47	47	121	121	15	15	73	73	62	62	194	194
Cabatuan	1	3	99	326	3	3	99	99	326	326	0	0	0	0	99	99	326	326
		3	99	326	3	3	99	99	326	326	0	0	0	0	99	99	326	326
Ramon	1	3	9	41	1	1	2	2	12	12	7	7	29	29	9	9	41	41
		3	9	41	1	1	2	2	12	12	7	7	29	29	9	9	41	41

REGION PROVINCE CITY/ MUNICIPALITY BARANGAY		NO. OF AFFECTED			No. of ECs		Inside Evacuation Centers				Outside Evacuation Centers				TOTAL SERVED (CURRENT)			
		Brgys.	Families	Persons	CUM	NOW	Families		Persons		Families		Persons		(Inside + Outside)			
							CUM	NOW	CUM	NOW	CUM	NOW	CUM	NOW	Families	Persons	Families	Persons
Aurora	1	2	99	335	2	2	99	99	335	335	0	0	0	0	99	99	335	335
		2	99	335	2	2	99	99	335	335	0	0	0	0	99	99	335	335
Luna	1	2	32	125	2	2	23	23	92	92	9	9	33	33	32	32	125	125
		2	32	125	2	2	23	23	92	92	9	9	33	33	32	32	125	125
San Guillermo	1	1	1	2	0	0	0	0	0	0	1	1	2	2	1	1	2	2
		1	1	2	0	0	0	0	0	0	1	1	2	2	1	1	2	2
San Isidro	1	3	58	211	6	6	58	58	211	211	0	0	0	0	58	58	211	211
		3	58	211	6	6	58	58	211	211	0	0	0	0	58	58	211	211
NUEVA VIZCAYA	4	9	41	160	2	2	5	5	14	14	36	36	146	146	41	41	160	160
Aritao	1	3	18	70	0	0	0	0	0	0	18	18	70	70	18	18	70	70
		3	18	70	0	0	0	0	0	0	18	18	70	70	18	18	70	70
Diadi	1	2	3	14	0	0	0	0	0	0	3	3	14	14	3	3	14	14
		2	3	14	0	0	0	0	0	0	3	3	14	14	3	3	14	14
Dupax del Norte	1	2	5	14	2	2	5	5	14	14	0	0	0	0	5	5	14	14
		2	5	14	2	2	5	5	14	14	0	0	0	0	5	5	14	14
Quezon	1	2	15	62	0	0	0	0	0	0	15	15	62	62	15	15	62	62
		2	15	62	0	0	0	0	0	0	15	15	62	62	15	15	62	62
QUIRINO	2	5	106	332	2	2	16	16	53	53	3	3	9	9	19	19	62	62
Maddela	1	3	17	54	1	1	14	14	45	45	3	3	9	9	17	17	54	54
		3	17	54	1	1	14	14	45	45	3	3	9	9	17	17	54	54
Saguday	1	2	89	278	1	1	2	2	8	8	0	0	0	0	2	2	8	8
		2	89	278	1	1	2	2	8	8	0	0	0	0	2	2	8	8
REGION 3	37	141	4,578	15,726	199	199	4,247	4,253	14,611	14,654	331	331	1,115	1,115	4,578	4,584	15,726	15,769
AURORA	8	46	2,299	7,650	96	96	1,968	1,968	6,535	6,535	331	331	1,115	1,115	2,299	2,299	7,650	7,650
BALER	1	9	178	589	14	14	178	178	589	589	0	0	0	0	178	178	589	589
		9	178	589	14	14	178	178	589	589	0	0	0	0	178	178	589	589
CASIGURAN	1	6	21	78	6	6	19	19	73	73	2	2	5	5	21	21	78	78
		6	21	78	6	6	19	19	73	73	2	2	5	5	21	21	78	78
DILASAG	1	3	187	600	4	4	22	22	62	62	165	165	538	538	187	187	600	600
		3	187	600	4	4	22	22	62	62	165	165	538	538	187	187	600	600
DINALUNGAN	1	1	18	62	3	3	18	18	62	62	0	0	0	0	18	18	62	62
		1	18	62	3	3	18	18	62	62	0	0	0	0	18	18	62	62

REGION PROVINCE CITY/ MUNICIPALITY BARANGAY		NO. OF AFFECTED			No. of ECs		Inside Evacuation Centers				Outside Evacuation Centers				TOTAL SERVED (CURRENT)			
		Brgys.	Families	Persons	CUM	NOW	Families		Persons		Families		Persons		(Inside + Outside)			
							CUM	NOW	CUM	NOW	CUM	NOW	CUM	NOW	CUM	NOW	CUM	NOW
DINGALAN	1	9	1,531	5,108	39	39	1,382	1,382	4,593	4,593	149	149	515	515	1,531	1,531	5,108	5,108
		9	1,531	5,108	39	39	1,382	1,382	4,593	4,593	149	149	515	515	1,531	1,531	5,108	5,108
DIPACULAO	1	9	227	788	18	18	212	212	731	731	15	15	57	57	227	227	788	788
		9	227	788	18	18	212	212	731	731	15	15	57	57	227	227	788	788
MARIA AURORA	1	2	6	20	2	2	6	6	20	20	0	0	0	0	6	6	20	20
		2	6	20	2	2	6	6	20	20	0	0	0	0	6	6	20	20
SAN LUIS	1	7	131	405	10	10	131	131	405	405	0	0	0	0	131	131	405	405
		7	131	405	10	10	131	131	405	405	0	0	0	0	131	131	405	405
BATAAN	8	35	872	3,223	39	39	872	872	3,223	3,223	0	0	0	0	872	872	3,223	3,223
ABUCAY	1	1	58	234	1	1	58	58	234	234	0	0	0	0	58	58	234	234
		1	58	234	1	1	58	58	234	234	0	0	0	0	58	58	234	234
BALANGA CITY	1	5	35	145	5	5	35	35	145	145	0	0	0	0	35	35	145	145
		5	35	145	5	5	35	35	145	145	0	0	0	0	35	35	145	145
LIMAY	1	7	70	291	6	6	70	70	291	291	0	0	0	0	70	70	291	291
		7	70	291	6	6	70	70	291	291	0	0	0	0	70	70	291	291
MARIVELES	1	6	148	484	7	7	148	148	484	484	0	0	0	0	148	148	484	484
		6	148	484	7	7	148	148	484	484	0	0	0	0	148	148	484	484
ORANI	1	3	28	131	3	3	28	28	131	131	0	0	0	0	28	28	131	131
		3	28	131	3	3	28	28	131	131	0	0	0	0	28	28	131	131
ORION	1	6	379	1,349	9	9	379	379	1,349	1,349	0	0	0	0	379	379	1,349	1,349
		6	379	1,349	9	9	379	379	1,349	1,349	0	0	0	0	379	379	1,349	1,349
PILAR	1	3	35	114	3	3	35	35	114	114	0	0	0	0	35	35	114	114
		3	35	114	3	3	35	35	114	114	0	0	0	0	35	35	114	114
SAMAL	1	4	119	475	5	5	119	119	475	475	0	0	0	0	119	119	475	475
		4	119	475	5	5	119	119	475	475	0	0	0	0	119	119	475	475
BULACAN	13	45	1,049	3,579	47	47	1,049	1,058	3,579	3,622	0	0	0	0	1,049	1,058	3,579	3,622
ANGAT	1	3	73	292	3	3	73	73	292	292	0	0	0	0	73	73	292	292
		3	73	292	3	3	73	73	292	292	0	0	0	0	73	73	292	292
BALIUAG	1	2	25	84	3	3	25	25	84	84	0	0	0	0	25	25	84	84
		2	25	84	3	3	25	25	84	84	0	0	0	0	25	25	84	84
BOCAUE	1	5	174	455	5	5	174	174	455	455	0	0	0	0	174	174	455	455
		5	174	455	5	5	174	174	455	455	0	0	0	0	174	174	455	455

REGION PROVINCE CITY/ MUNICIPALITY BARANGAY		NO. OF AFFECTED			No. of ECs		Inside Evacuation Centers				Outside Evacuation Centers				TOTAL SERVED (CURRENT)			
		Brgys.	Families	Persons	CUM	NOW	Families		Persons		Families		Persons		Families		Persons	
							CUM	NOW	CUM	NOW	CUM	NOW	CUM	NOW	CUM	NOW	CUM	NOW
							(Inside + Outside)											
BULACAN	1	4	53	184	4	4	53	53	184	184	0	0	0	0	53	53	184	184
		4	53	184	4	4	53	53	184	184	0	0	0	0	53	53	184	184
MALOLOS CITY	1	3	69	253	3	3	69	69	253	253	0	0	0	0	69	69	253	253
		3	69	253	3	3	69	69	253	253	0	0	0	0	69	69	253	253
MARILAO	1	1	8	17	1	1	8	8	17	17	0	0	0	0	8	8	17	17
		1	8	17	1	1	8	8	17	17	0	0	0	0	8	8	17	17
NORZAGARAY	1	2	118	412	2	2	118	118	412	412	0	0	0	0	118	118	412	412
		2	118	412	2	2	118	118	412	412	0	0	0	0	118	118	412	412
OBANDO	1	6	192	541	7	7	192	192	541	541	0	0	0	0	192	192	541	541
		6	192	541	7	7	192	192	541	541	0	0	0	0	192	192	541	541
PULILAN	1	1	4	13	1	1	4	4	13	13	0	0	0	0	4	4	13	13
		1	4	13	1	1	4	4	13	13	0	0	0	0	4	4	13	13
SAN JOSE DEL MONTE	1	1	33	142	1	1	33	33	142	142	0	0	0	0	33	33	142	142
		1	33	142	1	1	33	33	142	142	0	0	0	0	33	33	142	142
SAN MIGUEL	1	11	75	288	12	12	75	84	288	331	0	0	0	0	75	84	288	331
		11	75	288	12	12	75	84	288	331	0	0	0	0	75	84	288	331
SAN RAFAEL	1	2	18	49	2	2	18	18	49	49	0	0	0	0	18	18	49	49
		2	18	49	2	2	18	18	49	49	0	0	0	0	18	18	49	49
SANTA MARIA	1	4	207	849	3	3	207	207	849	849	0	0	0	0	207	207	849	849
		4	207	849	3	3	207	207	849	849	0	0	0	0	207	207	849	849
NUEVA ECIJA	1	2	40	136	3	3	40	37	136	136	0	0	0	0	40	37	136	136
GAPAN	1	2	40	136	3	3	40	37	136	136	0	0	0	0	40	37	136	136
		2	40	136	3	3	40	37	136	136	0	0	0	0	40	37	136	136
PAMPANGA	4	8	266	936	6	6	266	266	936	936	0	0	0	0	266	266	936	936
ARAYAT	1	1	136	538	1	1	136	136	538	538	0	0	0	0	136	136	538	538
		1	136	538	1	1	136	136	538	538	0	0	0	0	136	136	538	538
LUBAO	1	3	86	232	1	1	86	86	232	232	0	0	0	0	86	86	232	232
		3	86	232	1	1	86	86	232	232	0	0	0	0	86	86	232	232
MACABEBE	1	3	37	138	3	3	37	37	138	138	0	0	0	0	37	37	138	138
		3	37	138	3	3	37	37	138	138	0	0	0	0	37	37	138	138
SASMUAN	1	1	7	28	1	1	7	7	28	28	0	0	0	0	7	7	28	28
		1	7	28	1	1	7	7	28	28	0	0	0	0	7	7	28	28

REGION PROVINCE CITY/ MUNICIPALITY BARANGAY		NO. OF AFFECTED			No. of ECs		Inside Evacuation Centers				Outside Evacuation Centers				TOTAL SERVED (CURRENT)			
		Brgys.	Families	Persons	CUM	NOW	Families		Persons		Families		Persons		(Inside + Outside)			
							CUM	NOW	CUM	NOW	CUM	NOW	CUM	NOW	Families	Persons	Families	Persons
ZAMBALES	3	5	52	202	8	8	52	52	202	202	0	0	0	0	52	52	202	202
BOTOLAN	1	1	4	13	1	1	4	4	13	13	0	0	0	0	4	4	13	13
		1	4	13	1	1	4	4	13	13	0	0	0	0	4	4	13	13
CABANGAN	1	3	25	102	5	5	25	25	102	102	0	0	0	0	25	25	102	102
		3	25	102	5	5	25	25	102	102	0	0	0	0	25	25	102	102
SUBIC	1	1	23	87	2	2	23	23	87	87	0	0	0	0	23	23	87	87
		1	23	87	2	2	23	23	87	87	0	0	0	0	23	23	87	87
CALABARZON	5	596	20,436	72,812	745	745	15,382	15,382	55,007	55,007	5,054	5,054	17,805	17,805	20,436	20,436	72,812	72,812
CAVITE	1	66	1,272	4,767	64	64	1,265	1,265	4,742	4,742	7	7	25	25	1,272	1,272	4,767	4,767
No breakdown	1	66	1,272	4,767	64	64	1,265	1,265	4,742	4,742	7	7	25	25	1,272	1,272	4,767	4,767
		66	1,272	4,767	64	64	1,265	1,265	4,742	4,742	7	7	25	25	1,272	1,272	4,767	4,767
LAGUNA	1	112	2,602	9,032	131	131	2,410	2,410	8,394	8,394	192	192	638	638	2,602	2,602	9,032	9,032
No breakdown	1	112	2,602	9,032	131	131	2,410	2,410	8,394	8,394	192	192	638	638	2,602	2,602	9,032	9,032
		112	2,602	9,032	131	131	2,410	2,410	8,394	8,394	192	192	638	638	2,602	2,602	9,032	9,032
BATANGAS	1	7	872	3,425	17	17	802	802	3,205	3,205	70	70	220	220	872	872	3,425	3,425
No breakdown	1	7	872	3,425	17	17	802	802	3,205	3,205	70	70	220	220	872	872	3,425	3,425
		7	872	3,425	17	17	802	802	3,205	3,205	70	70	220	220	872	872	3,425	3,425
RIZAL	1	46	2,833	11,788	59	59	2,812	2,812	11,705	11,705	21	21	83	83	2,833	2,833	11,788	11,788
No breakdown	1	46	2,833	11,788	59	59	2,812	2,812	11,705	11,705	21	21	83	83	2,833	2,833	11,788	11,788
		46	2,833	11,788	59	59	2,812	2,812	11,705	11,705	21	21	83	83	2,833	2,833	11,788	11,788
QUEZON	1	365	12,857	43,800	474	474	8,093	8,093	26,961	26,961	4,764	4,764	16,839	16,839	12,857	12,857	43,800	43,800
No breakdown	1	365	12,857	43,800	474	474	8,093	8,093	26,961	26,961	4,764	4,764	16,839	16,839	12,857	12,857	43,800	43,800
		365	12,857	43,800	474	474	8,093	8,093	26,961	26,961	4,764	4,764	16,839	16,839	12,857	12,857	43,800	43,800
MIMAROPA	94	366	9,207	33,114	521	519	5,889	5,882	20,626	20,599	3,318	3,317	12,488	12,484	9,207	9,199	33,114	33,083
MARINDUQUE	12	122	5,231	18,245	276	276	2,801	2,801	8,956	8,956	2,430	2,430	9,289	9,289	5,231	5,231	18,245	18,245
Buenavista	2	12	1,395	5,273	46	46	255	255	930	930	1,140	1,140	4,343	4,343	1,395	1,395	5,273	5,273
		0	0	0	0	0	0	0	0	0	0	0	0	0	0	0	0	0
		12	1,395	5,273	46	46	255	255	930	930	1,140	1,140	4,343	4,343	1,395	1,395	5,273	5,273
Gasan	2	19	623	2,559	86	86	587	587	2,419	2,419	36	36	140	140	623	623	2,559	2,559
		0	0	0	0	0	0	0	0	0	0	0	0	0	0	0	0	0
		19	623	2,559	86	86	587	587	2,419	2,419	36	36	140	140	623	623	2,559	2,559
Mogpog	2	13	144	438	45	45	128	128	395	395	16	16	43	43	144	144	438	438

REGION PROVINCE CITY/ MUNICIPALITY BARANGAY		NO. OF AFFECTED			No. of ECs		Inside Evacuation Centers				Outside Evacuation Centers				TOTAL SERVED (CURRENT)			
		Brgys.	Families	Persons	CUM	NOW	Families		Persons		Families		Persons		(Inside + Outside)			
							CUM	NOW	CUM	NOW	CUM	NOW	CUM	NOW	CUM	NOW	CUM	NOW
		0	0	0	0	0	0	0	0	0	0	0	0	0	0	0	0	0
		13	144	438	45	45	128	128	395	395	16	16	43	43	144	144	438	438
Torrijos	2	24	1,563	5,075	23	23	1,252	1,252	3,520	3,520	311	311	1,555	1,555	1,563	1,563	5,075	5,075
		0	0	0	0	0	0	0	0	0	0	0	0	0	0	0	0	0
		24	1,563	5,075	23	23	1,252	1,252	3,520	3,520	311	311	1,555	1,555	1,563	1,563	5,075	5,075
Santa Cruz	2	19	162	413	53	53	162	162	413	413	0	0	0	0	162	162	413	413
		0	0	0	0	0	0	0	0	0	0	0	0	0	0	0	0	0
		19	162	413	53	53	162	162	413	413	0	0	0	0	162	162	413	413
Boac	2	35	1,344	4,487	23	23	417	417	1,279	1,279	927	927	3,208	3,208	1,344	1,344	4,487	4,487
		0	0	0	0	0	0	0	0	0	0	0	0	0	0	0	0	0
		35	1,344	4,487	23	23	417	417	1,279	1,279	927	927	3,208	3,208	1,344	1,344	4,487	4,487
ROMBLON	26	88	1,599	5,416	96	96	1,208	1,208	4,217	4,217	391	391	1,199	1,199	1,599	1,599	5,416	5,416
San Agustin	2	3	31	158	6	6	31	31	158	158	0	0	0	0	31	31	158	158
		0	0	0	0	0	0	0	0	0	0	0	0	0	0	0	0	0
		3	31	158	6	6	31	31	158	158	0	0	0	0	31	31	158	158
Cajidiocan	2	11	184	714	11	11	184	184	714	714	0	0	0	0	184	184	714	714
		0	0	0	0	0	0	0	0	0	0	0	0	0	0	0	0	0
		11	184	714	11	11	184	184	714	714	0	0	0	0	184	184	714	714
Banton (Jones)	1	0	0	0	0	0	0	0	0	0	0	0	0	0	0	0	0	0
		0	0	0	0	0	0	0	0	0	0	0	0	0	0	0	0	0
Magdiwang	2	6	114	476	8	8	114	114	476	476	0	0	0	0	114	114	476	476
		0	0	0	0	0	0	0	0	0	0	0	0	0	0	0	0	0
		6	114	476	8	8	114	114	476	476	0	0	0	0	114	114	476	476
Looc	2	5	42	163	6	6	42	42	163	163	0	0	0	0	42	42	163	163
		0	0	0	0	0	0	0	0	0	0	0	0	0	0	0	0	0
		5	42	163	6	6	42	42	163	163	0	0	0	0	42	42	163	163
Calatrava	2	1	8	24	1	1	4	4	14	14	4	4	10	10	8	8	24	24
		0	0	0	0	0	0	0	0	0	0	0	0	0	0	0	0	0
		1	8	24	1	1	4	4	14	14	4	4	10	10	8	8	24	24
Corcuera	2	8	60	163	8	8	60	60	163	163	0	0	0	0	60	60	163	163
		0	0	0	0	0	0	0	0	0	0	0	0	0	0	0	0	0
		8	60	163	8	8	60	60	163	163	0	0	0	0	60	60	163	163

REGION PROVINCE CITY/ MUNICIPALITY BARANGAY		NO. OF AFFECTED			No. of ECs		Inside Evacuation Centers				Outside Evacuation Centers				TOTAL SERVED (CURRENT)			
		Brgys.	Families	Persons	CUM	NOW	Families		Persons		Families		Persons		Families		Persons	
							CUM	NOW	CUM	NOW	CUM	NOW	CUM	NOW	CUM	NOW	CUM	NOW
(Inside + Outside)																		
Romblon	2	9	32	251	12	12	32	32	251	251	0	0	0	0	32	32	251	251
		0	0	0	0	0	0	0	0	0	0	0	0	0	0	0	0	0
		9	32	251	12	12	32	32	251	251	0	0	0	0	32	32	251	251
Santa Maria (Imelda)	1	0	0	0	0	0	0	0	0	0	0	0	0	0	0	0	0	0
		0	0	0	0	0	0	0	0	0	0	0	0	0	0	0	0	0
San Jose	2	1	3	19	1	1	3	3	19	19	0	0	0	0	3	3	19	19
		0	0	0	0	0	0	0	0	0	0	0	0	0	0	0	0	0
		1	3	19	1	1	3	3	19	19	0	0	0	0	3	3	19	19
Alcantara	2	5	11	42	5	5	11	11	42	42	0	0	0	0	11	11	42	42
		0	0	0	0	0	0	0	0	0	0	0	0	0	0	0	0	0
		5	11	42	5	5	11	11	42	42	0	0	0	0	11	11	42	42
Concepcion	2	9	160	343	9	9	160	160	343	343	0	0	0	0	160	160	343	343
		0	0	0	0	0	0	0	0	0	0	0	0	0	0	0	0	0
		9	160	343	9	9	160	160	343	343	0	0	0	0	160	160	343	343
San Fernando	2	12	181	677	12	12	181	181	677	677	0	0	0	0	181	181	677	677
		0	0	0	0	0	0	0	0	0	0	0	0	0	0	0	0	0
		12	181	677	12	12	181	181	677	677	0	0	0	0	181	181	677	677
Banton	1	17	762	2,351	16	16	375	375	1,162	1,162	387	387	1,189	1,189	762	762	2,351	2,351
		17	762	2,351	16	16	375	375	1,162	1,162	387	387	1,189	1,189	762	762	2,351	2,351
Santa Maria?	1	1	11	35	1	1	11	11	35	35	0	0	0	0	11	11	35	35
		1	11	35	1	1	11	11	35	35	0	0	0	0	11	11	35	35
ORIENTAL MINDORO	28	82	1,204	4,767	76	76	868	868	3,438	3,438	336	336	1,329	1,328	1,204	1,204	4,767	4,766
Pinamalayan	2	11	125	523	9	9	55	55	200	200	70	70	323	323	125	125	523	523
		0	0	0	0	0	0	0	0	0	0	0	0	0	0	0	0	0
		11	125	523	9	9	55	55	200	200	70	70	323	323	125	125	523	523
Victoria	2	6	83	411	8	8	83	83	411	411	0	0	0	0	83	83	411	411
		0	0	0	0	0	0	0	0	0	0	0	0	0	0	0	0	0
		6	83	411	8	8	83	83	411	411	0	0	0	0	83	83	411	411
Bulalacao (San Pedro)	1	0	0	0	0	0	0	0	0	0	0	0	0	0	0	0	0	0
		0	0	0	0	0	0	0	0	0	0	0	0	0	0	0	0	0
Puerto Galera	2	8	219	800	8	8	127	127	454	454	92	92	346	346	219	219	800	800
		0	0	0	0	0	0	0	0	0	0	0	0	0	0	0	0	0

REGION PROVINCE CITY/ MUNICIPALITY BARANGAY		NO. OF AFFECTED			No. of ECs		Inside Evacuation Centers				Outside Evacuation Centers				TOTAL SERVED (CURRENT)			
		Brgys.	Families	Persons	CUM	NOW	Families		Persons		Families		Persons		Families		Persons	
							CUM	NOW	CUM	NOW	CUM	NOW	CUM	NOW	CUM	NOW	CUM	NOW
							(Inside + Outside)											
		8	219	800	8	8	127	127	454	454	92	92	346	346	219	219	800	800
Calapan	2	8	91	318	5	5	62	62	223	223	29	29	95	95	91	91	318	318
		0	0	0	0	0	0	0	0	0	0	0	0	0	0	0	0	0
		8	91	318	5	5	62	62	223	223	29	29	95	95	91	91	318	318
Pola	2	10	52	211	7	7	31	31	124	124	21	21	87	87	52	52	211	211
		0	0	0	0	0	0	0	0	0	0	0	0	0	0	0	0	0
		10	52	211	7	7	31	31	124	124	21	21	87	87	52	52	211	211
Baco	2	8	189	891	9	9	189	189	891	891	0	0	0	0	189	189	891	891
		0	0	0	0	0	0	0	0	0	0	0	0	0	0	0	0	0
		8	189	891	9	9	189	189	891	891	0	0	0	0	189	189	891	891
San Teodoro	2	2	15	54	4	4	15	15	54	54	0	0	0	0	15	15	54	54
		0	0	0	0	0	0	0	0	0	0	0	0	0	0	0	0	0
		2	15	54	4	4	15	15	54	54	0	0	0	0	15	15	54	54
Naujan	2	10	82	326	5	5	15	15	63	63	67	67	263	263	82	82	326	326
		0	0	0	0	0	0	0	0	0	0	0	0	0	0	0	0	0
		10	82	326	5	5	15	15	63	63	67	67	263	263	82	82	326	326
Gloria	2	4	55	243	3	3	27	27	134	134	28	28	109	108	55	55	243	242
		0	0	0	0	0	0	0	0	0	0	0	0	0	0	0	0	0
		4	55	243	3	3	27	27	134	134	28	28	109	108	55	55	243	242
Socorro	2	4	24	78	5	5	11	11	39	39	13	13	39	39	24	24	78	78
		0	0	0	0	0	0	0	0	0	0	0	0	0	0	0	0	0
		4	24	78	5	5	11	11	39	39	13	13	39	39	24	24	78	78
Mansalay	2	2	26	135	2	2	26	26	135	135	0	0	0	0	26	26	135	135
		0	0	0	0	0	0	0	0	0	0	0	0	0	0	0	0	0
		2	26	135	2	2	26	26	135	135	0	0	0	0	26	26	135	135
Roxas	2	1	14	67	1	1	14	14	67	67	0	0	0	0	14	14	67	67
		0	0	0	0	0	0	0	0	0	0	0	0	0	0	0	0	0
		1	14	67	1	1	14	14	67	67	0	0	0	0	14	14	67	67
Bongabong	2	3	36	162	3	3	36	36	162	162	0	0	0	0	36	36	162	162
		0	0	0	0	0	0	0	0	0	0	0	0	0	0	0	0	0
		3	36	162	3	3	36	36	162	162	0	0	0	0	36	36	162	162
Bulalacao	1	5	193	548	7	7	177	177	481	481	16	16	67	67	193	193	548	548

REGION PROVINCE CITY/ MUNICIPALITY BARANGAY		NO. OF AFFECTED			No. of ECs		Inside Evacuation Centers				Outside Evacuation Centers				TOTAL SERVED (CURRENT)			
		Brgys.	Families	Persons	CUM	NOW	Families		Persons		Families		Persons		Families		Persons	
							CUM	NOW	CUM	NOW	CUM	NOW	CUM	NOW	CUM	NOW	CUM	NOW
(Inside + Outside)																		
		5	193	548	7	7	177	177	481	481	16	16	67	67	193	193	548	548
PALAWAN	14	41	806	3,190	50	48	725	718	2,821	2,794	81	80	369	366	806	798	3,190	3,160
Coron	2	19	396	1,655	24	24	316	316	1,289	1,289	80	80	366	366	396	396	1,655	1,655
		0	0	0	0	0	0	0	0	0	0	0	0	0	0	0	0	0
		19	396	1,655	24	24	316	316	1,289	1,289	80	80	366	366	396	396	1,655	1,655
Cuyo	2	3	122	564	4	4	122	122	564	564	0	0	0	0	122	122	564	564
		0	0	0	0	0	0	0	0	0	0	0	0	0	0	0	0	0
		3	122	564	4	4	122	122	564	564	0	0	0	0	122	122	564	564
Roxas	2	3	18	75	3	3	17	17	72	72	1	0	3	0	18	17	75	72
		0	0	0	0	0	0	0	0	0	0	0	0	0	0	0	0	0
		3	18	75	3	3	17	17	72	72	1	0	3	0	18	17	75	72
Taytay	2	4	19	82	4	2	19	12	82	55	0	0	0	0	19	12	82	55
		0	0	0	0	0	0	0	0	0	0	0	0	0	0	0	0	0
		4	19	82	4	2	19	12	82	55	0	0	0	0	19	12	82	55
Busuanga	2	5	35	132	5	5	35	35	132	132	0	0	0	0	35	35	132	132
		0	0	0	0	0	0	0	0	0	0	0	0	0	0	0	0	0
		5	35	132	5	5	35	35	132	132	0	0	0	0	35	35	132	132
Magsaysay	2	2	67	186	3	3	67	67	186	186	0	0	0	0	67	67	186	186
		0	0	0	0	0	0	0	0	0	0	0	0	0	0	0	0	0
		2	67	186	3	3	67	67	186	186	0	0	0	0	67	67	186	186
Puerto Princesa	2	5	149	496	7	7	149	149	496	496	0	0	0	0	149	149	496	496
		0	0	0	0	0	0	0	0	0	0	0	0	0	0	0	0	0
		5	149	496	7	7	149	149	496	496	0	0	0	0	149	149	496	496
OCCIDENTAL MINDORO	14	33	367	1,496	23	23	287	287	1,194	1,194	80	80	302	302	367	367	1,496	1,496
Magsaysay	2	1	2	11	1	1	2	2	11	11	0	0	0	0	2	2	11	11
		0	0	0	0	0	0	0	0	0	0	0	0	0	0	0	0	0
		1	2	11	1	1	2	2	11	11	0	0	0	0	2	2	11	11
San Jose	2	10	105	453	7	7	94	94	413	413	11	11	40	40	105	105	453	453
		0	0	0	0	0	0	0	0	0	0	0	0	0	0	0	0	0
		10	105	453	7	7	94	94	413	413	11	11	40	40	105	105	453	453
Abra de Ilog	2	2	7	23	1	1	6	6	21	21	1	1	2	2	7	7	23	23
		0	0	0	0	0	0	0	0	0	0	0	0	0	0	0	0	0

REGION PROVINCE CITY/ MUNICIPALITY BARANGAY		NO. OF AFFECTED			No. of ECs		Inside Evacuation Centers				Outside Evacuation Centers				TOTAL SERVED (CURRENT)			
		Brgys.	Families	Persons	CUM	NOW	Families		Persons		Families		Persons		Families		Persons	
							CUM	NOW	CUM	NOW	CUM	NOW	CUM	NOW	CUM	NOW	CUM	NOW
(Inside + Outside)																		
		2	7	23	1	1	6	6	21	21	1	1	2	2	7	7	23	23
Sablayan	2	9	136	562	9	9	98	98	402	402	38	38	160	160	136	136	562	562
		0	0	0	0	0	0	0	0	0	0	0	0	0	0	0	0	0
		9	136	562	9	9	98	98	402	402	38	38	160	160	136	136	562	562
Calintaan	2	1	27	142	1	1	27	27	142	142	0	0	0	0	27	27	142	142
		0	0	0	0	0	0	0	0	0	0	0	0	0	0	0	0	0
		1	27	142	1	1	27	27	142	142	0	0	0	0	27	27	142	142
Looc	2	2	30	107	2	2	26	26	89	89	4	4	18	18	30	30	107	107
		0	0	0	0	0	0	0	0	0	0	0	0	0	0	0	0	0
		2	30	107	2	2	26	26	89	89	4	4	18	18	30	30	107	107
Lubang	2	8	60	198	2	2	34	34	116	116	26	26	82	82	60	60	198	198
		0	0	0	0	0	0	0	0	0	0	0	0	0	0	0	0	0
		8	60	198	2	2	34	34	116	116	26	26	82	82	60	60	198	198
REGION 5	112	1,084	37,029	142,816	1,374	1,249	32,037	25,832	121,838	100,169	5,233	1,968	20,077	7,538	37,270	27,800	141,915	107,707
Albay	17	158	8,932	35,748	183	58	5,511	1,515	22,060	5,980	4,012	982	15,553	3,941	9,523	2,497	37,613	9,921
Camalig	1	6	414	1,487	2	2	118	118	401	401	296	296	1,086	1,086	414	414	1,487	1,487
		6	414	1,487	2	2	118	118	401	401	296	296	1,086	1,086	414	414	1,487	1,487
Bacacay	1	16	936	3,622	16	0	422	0	1,714	0	514	0	1,908	0	936	0	3,622	0
		16	936	3,622	16	0	422	0	1,714	0	514	0	1,908	0	936	0	3,622	0
Daraga	1	17	758	3,083	19	0	630	0	2,589	0	128	0	494	0	758	0	3,083	0
		17	758	3,083	19	0	630	0	2,589	0	128	0	494	0	758	0	3,083	0
Guinobatan	1	7	913	3,086	10	0	909	0	3,073	0	4	0	13	0	913	0	3,086	0
		7	913	3,086	10	0	909	0	3,073	0	4	0	13	0	913	0	3,086	0
Jovellar	1	5	22	78	3	3	22	22	78	78	0	0	0	0	22	22	78	78
		5	22	78	3	3	22	22	78	78	0	0	0	0	22	22	78	78
Legazpi City	1	6	1,047	4,983	11	11	398	398	2,252	2,252	649	649	2,731	2,731	1,047	1,047	4,983	4,983
		6	1,047	4,983	11	11	398	398	2,252	2,252	649	649	2,731	2,731	1,047	1,047	4,983	4,983
Libon	1	12	162	651	16	16	162	162	651	651	0	0	0	0	162	162	651	651
		12	162	651	16	16	162	162	651	651	0	0	0	0	162	162	651	651
Ligao City	1	17	280	1,041	24	0	280	0	1,041	0	0	0	0	0	280	0	1,041	0
		17	280	1,041	24	0	280	0	1,041	0	0	0	0	0	280	0	1,041	0
Malilipot	1	16	2,457	10,818	18	0	1,252	0	5,639	0	1,796	0	6,862	0	3,048	0	12,501	0

REGION PROVINCE CITY/ MUNICIPALITY BARANGAY		NO. OF AFFECTED			No. of ECs		Inside Evacuation Centers				Outside Evacuation Centers				TOTAL SERVED (CURRENT)			
		Brgys.	Families	Persons	CUM	NOW	Families		Persons		Families		Persons		Families		Persons	
							CUM	NOW	CUM	NOW	CUM	NOW	CUM	NOW	CUM	NOW	CUM	NOW
							(Inside + Outside)											
		16	2,457	10,818	18	0	1,252	0	5,639	0	1,796	0	6,862	0	3,048	0	12,501	0
Malinao	1	4	22	85	4	0	22	0	85	0	0	0	0	0	22	0	85	0
		4	22	85	4	0	22	0	85	0	0	0	0	0	22	0	85	0
Manito	1	4	125	307	3	3	125	125	307	307	0	0	0	0	125	125	307	307
		4	125	307	3	3	125	125	307	307	0	0	0	0	125	125	307	307
Oas	1	25	523	1,921	23	0	256	0	998	0	267	0	923	0	523	0	1,921	0
		25	523	1,921	23	0	256	0	998	0	267	0	923	0	523	0	1,921	0
Pioduran	1	5	260	735	7	7	223	223	793	793	37	37	124	124	260	260	917	917
		5	260	735	7	7	223	223	793	793	37	37	124	124	260	260	917	917
Rapu-Rapu	1	5	484	2,143	9	0	163	0	731	0	321	0	1,412	0	484	0	2,143	0
		5	484	2,143	9	0	163	0	731	0	321	0	1,412	0	484	0	2,143	0
Santo Domingo	1	2	62	210	2	0	62	0	210	0	0	0	0	0	62	0	210	0
		2	62	210	2	0	62	0	210	0	0	0	0	0	62	0	210	0
City of Tabaco	1	5	222	623	6	6	222	222	623	623	0	0	0	0	222	222	623	623
		5	222	623	6	6	222	222	623	623	0	0	0	0	222	222	623	623
Tiwi	1	6	245	875	10	10	245	245	875	875	0	0	0	0	245	245	875	875
		6	245	875	10	10	245	245	875	875	0	0	0	0	245	245	875	875
CAMARINES NORTE	12	66	1,513	5,874	76	76	1,248	1,248	4,940	4,940	227	227	912	912	1,475	1,475	5,852	5,852
Basud	1	7	198	758	9	9	170	170	641	641	28	28	116	116	198	198	757	757
		7	198	758	9	9	170	170	641	641	28	28	116	116	198	198	757	757
Capalonga	1	2	34	118	3	3	32	32	107	107	2	2	11	11	34	34	118	118
		2	34	118	3	3	32	32	107	107	2	2	11	11	34	34	118	118
Daet	1	6	71	248	8	8	69	69	239	239	2	2	9	9	71	71	248	248
		6	71	248	8	8	69	69	239	239	2	2	9	9	71	71	248	248
Jose Panganiban	1	3	27	100	2	2	17	17	66	66	10	10	34	34	27	27	100	100
		3	27	100	2	2	17	17	66	66	10	10	34	34	27	27	100	100
Labo	1	4	11	48	6	6	11	11	48	48	0	0	0	0	11	11	48	48
		4	11	48	6	6	11	11	48	48	0	0	0	0	11	11	48	48
Mercedes	1	9	192	685	15	15	139	139	467	467	51	51	218	218	190	190	685	685
		9	192	685	15	15	139	139	467	467	51	51	218	218	190	190	685	685
Paracale	1	14	541	2,278	12	12	451	451	1,902	1,902	90	90	376	376	541	541	2,278	2,278
		14	541	2,278	12	12	451	451	1,902	1,902	90	90	376	376	541	541	2,278	2,278

REGION PROVINCE CITY/ MUNICIPALITY BARANGAY		NO. OF AFFECTED			No. of ECs		Inside Evacuation Centers				Outside Evacuation Centers				TOTAL SERVED (CURRENT)			
		Brgys.	Families	Persons	CUM	NOW	Families		Persons		Families		Persons		Families		Persons	
							CUM	NOW	CUM	NOW	CUM	NOW	CUM	NOW	CUM	NOW	CUM	NOW
							(Inside + Outside)											
San Lorenzo Ruiz	1	5	46	169	5	5	46	46	169	169	0	0	0	0	46	46	169	169
		5	46	169	5	5	46	46	169	169	0	0	0	0	46	46	169	169
San Vicente	1	3	34	122	6	6	27	27	95	95	7	7	11	11	34	34	106	106
		3	34	122	6	6	27	27	95	95	7	7	11	11	34	34	106	106
Santa Elena	1	3	29	107	0	0	0	0	0	0	29	29	107	107	29	29	107	107
		3	29	107	0	0	0	0	0	0	29	29	107	107	29	29	107	107
Talisay	1	5	27	114	7	7	26	26	105	105	1	1	4	4	27	27	109	109
		5	27	114	7	7	26	26	105	105	1	1	4	4	27	27	109	109
Vinzons	1	5	303	1,127	3	3	260	260	1,101	1,101	7	7	26	26	267	267	1,127	1,127
		5	303	1,127	3	3	260	260	1,101	1,101	7	7	26	26	267	267	1,127	1,127
CAMARINES SUR	36	534	17,141	67,671	898	898	17,141	17,141	67,671	67,671	0	0	0	0	17,141	17,141	67,671	67,671
Baao	1	14	158	628	18	18	158	158	628	628	0	0	0	0	158	158	628	628
		14	158	628	18	18	158	158	628	628	0	0	0	0	158	158	628	628
Balatan	1	5	272	1,150	14	14	272	272	1,150	1,150	0	0	0	0	272	272	1,150	1,150
		5	272	1,150	14	14	272	272	1,150	1,150	0	0	0	0	272	272	1,150	1,150
Bato	1	14	310	1,310	27	27	310	310	1,310	1,310	0	0	0	0	310	310	1,310	1,310
		14	310	1,310	27	27	310	310	1,310	1,310	0	0	0	0	310	310	1,310	1,310
Bombon	1	7	215	628	18	18	215	215	628	628	0	0	0	0	215	215	628	628
		7	215	628	18	18	215	215	628	628	0	0	0	0	215	215	628	628
Buhi	1	11	373	1,292	15	15	373	373	1,292	1,292	0	0	0	0	373	373	1,292	1,292
		11	373	1,292	15	15	373	373	1,292	1,292	0	0	0	0	373	373	1,292	1,292
Bula	1	16	519	2,160	23	23	519	519	2,160	2,160	0	0	0	0	519	519	2,160	2,160
		16	519	2,160	23	23	519	519	2,160	2,160	0	0	0	0	519	519	2,160	2,160
Cabusao	1	7	606	2,186	26	26	606	606	2,186	2,186	0	0	0	0	606	606	2,186	2,186
		7	606	2,186	26	26	606	606	2,186	2,186	0	0	0	0	606	606	2,186	2,186
Calabanga	1	33	1,347	5,205	55	55	1,347	1,347	5,205	5,205	0	0	0	0	1,347	1,347	5,205	5,205
		33	1,347	5,205	55	55	1,347	1,347	5,205	5,205	0	0	0	0	1,347	1,347	5,205	5,205
Camaligan	1	12	208	860	18	18	208	208	860	860	0	0	0	0	208	208	860	860
		12	208	860	18	18	208	208	860	860	0	0	0	0	208	208	860	860
Canaman	1	21	785	2,928	48	48	785	785	2,928	2,928	0	0	0	0	785	785	2,928	2,928
		21	785	2,928	48	48	785	785	2,928	2,928	0	0	0	0	785	785	2,928	2,928
Caramoan	1	30	1,257	5,212	35	35	1,257	1,257	5,212	5,212	0	0	0	0	1,257	1,257	5,212	5,212

REGION PROVINCE CITY/ MUNICIPALITY BARANGAY		NO. OF AFFECTED			No. of ECs		Inside Evacuation Centers				Outside Evacuation Centers				TOTAL SERVED (CURRENT)			
		Brgys.	Families	Persons	CUM	NOW	Families		Persons		Families		Persons		(Inside + Outside)			
							CUM	NOW	CUM	NOW	CUM	NOW	CUM	NOW	CUM	NOW	CUM	NOW
		30	1,257	5,212	35	35	1,257	1,257	5,212	5,212	0	0	0	0	1,257	1,257	5,212	5,212
Gainza	1	8	308	1,152	17	17	308	308	1,152	1,152	0	0	0	0	308	308	1,152	1,152
		8	308	1,152	17	17	308	308	1,152	1,152	0	0	0	0	308	308	1,152	1,152
Garchitorena	1	4	364	1,565	11	11	364	364	1,565	1,565	0	0	0	0	364	364	1,565	1,565
		4	364	1,565	11	11	364	364	1,565	1,565	0	0	0	0	364	364	1,565	1,565
Goa	1	31	828	3,216	64	64	828	828	3,216	3,216	0	0	0	0	828	828	3,216	3,216
		31	828	3,216	64	64	828	828	3,216	3,216	0	0	0	0	828	828	3,216	3,216
Del Gallego	1	2	92	406	3	3	92	92	406	406	0	0	0	0	92	92	406	406
		2	92	406	3	3	92	92	406	406	0	0	0	0	92	92	406	406
Iriga City	1	26	1,180	4,294	32	32	1,180	1,180	4,294	4,294	0	0	0	0	1,180	1,180	4,294	4,294
		26	1,180	4,294	32	32	1,180	1,180	4,294	4,294	0	0	0	0	1,180	1,180	4,294	4,294
Lagonoy	1	11	266	1,132	12	12	266	266	1,132	1,132	0	0	0	0	266	266	1,132	1,132
		11	266	1,132	12	12	266	266	1,132	1,132	0	0	0	0	266	266	1,132	1,132
Libmanan	1	24	525	2,214	31	31	525	525	2,214	2,214	0	0	0	0	525	525	2,214	2,214
		24	525	2,214	31	31	525	525	2,214	2,214	0	0	0	0	525	525	2,214	2,214
Lupi	1	15	147	512	28	28	147	147	512	512	0	0	0	0	147	147	512	512
		15	147	512	28	28	147	147	512	512	0	0	0	0	147	147	512	512
Magarao	1	14	436	1,697	17	17	436	436	1,697	1,697	0	0	0	0	436	436	1,697	1,697
		14	436	1,697	17	17	436	436	1,697	1,697	0	0	0	0	436	436	1,697	1,697
Milaor	1	16	350	1,284	24	24	350	350	1,284	1,284	0	0	0	0	350	350	1,284	1,284
		16	350	1,284	24	24	350	350	1,284	1,284	0	0	0	0	350	350	1,284	1,284
Minalabac	1	7	433	1,913	10	10	433	433	1,913	1,913	0	0	0	0	433	433	1,913	1,913
		7	433	1,913	10	10	433	433	1,913	1,913	0	0	0	0	433	433	1,913	1,913
Nabua	1	20	165	639	21	21	165	165	639	639	0	0	0	0	165	165	639	639
		20	165	639	21	21	165	165	639	639	0	0	0	0	165	165	639	639
Ocampo	1	10	387	1,647	24	24	387	387	1,647	1,647	0	0	0	0	387	387	1,647	1,647
		10	387	1,647	24	24	387	387	1,647	1,647	0	0	0	0	387	387	1,647	1,647
Pamplona	1	16	537	2,300	37	37	537	537	2,300	2,300	0	0	0	0	537	537	2,300	2,300
		16	537	2,300	37	37	537	537	2,300	2,300	0	0	0	0	537	537	2,300	2,300
Pasacao	1	11	537	2,250	16	16	537	537	2,250	2,250	0	0	0	0	537	537	2,250	2,250
		11	537	2,250	16	16	537	537	2,250	2,250	0	0	0	0	537	537	2,250	2,250
Pili	1	10	270	1,079	20	20	270	270	1,079	1,079	0	0	0	0	270	270	1,079	1,079

REGION PROVINCE CITY/ MUNICIPALITY BARANGAY		NO. OF AFFECTED			No. of ECs		Inside Evacuation Centers				Outside Evacuation Centers				TOTAL SERVED (CURRENT)			
		Brgys.	Families	Persons	CUM	NOW	Families		Persons		Families		Persons		Families		Persons	
							CUM	NOW	CUM	NOW	CUM	NOW	CUM	NOW	CUM	NOW	CUM	NOW
		(Inside + Outside)																
		10	270	1,079	20	20	270	270	1,079	1,079	0	0	0	0	270	270	1,079	1,079
Presentacion	1	12	919	2,853	14	14	919	919	2,853	2,853	0	0	0	0	919	919	2,853	2,853
		12	919	2,853	14	14	919	919	2,853	2,853	0	0	0	0	919	919	2,853	2,853
Ragay	1	25	434	1,699	41	41	434	434	1,699	1,699	0	0	0	0	434	434	1,699	1,699
		25	434	1,699	41	41	434	434	1,699	1,699	0	0	0	0	434	434	1,699	1,699
Sagnay	1	6	238	949	7	7	238	238	949	949	0	0	0	0	238	238	949	949
		6	238	949	7	7	238	238	949	949	0	0	0	0	238	238	949	949
San Fernando	1	7	142	607	8	8	142	142	607	607	0	0	0	0	142	142	607	607
		7	142	607	8	8	142	142	607	607	0	0	0	0	142	142	607	607
San Jose	1	21	366	1,583	41	41	366	366	1,583	1,583	0	0	0	0	366	366	1,583	1,583
		21	366	1,583	41	41	366	366	1,583	1,583	0	0	0	0	366	366	1,583	1,583
Sipocot	1	17	374	1,534	25	25	374	374	1,534	1,534	0	0	0	0	374	374	1,534	1,534
		17	374	1,534	25	25	374	374	1,534	1,534	0	0	0	0	374	374	1,534	1,534
Siruma	1	16	623	2,668	23	23	623	623	2,668	2,668	0	0	0	0	623	623	2,668	2,668
		16	623	2,668	23	23	623	623	2,668	2,668	0	0	0	0	623	623	2,668	2,668
Tigaon	1	19	288	1,196	40	40	288	288	1,196	1,196	0	0	0	0	288	288	1,196	1,196
		19	288	1,196	40	40	288	288	1,196	1,196	0	0	0	0	288	288	1,196	1,196
Tinambac	1	16	882	3,723	35	35	882	882	3,723	3,723	0	0	0	0	882	882	3,723	3,723
		16	882	3,723	35	35	882	882	3,723	3,723	0	0	0	0	882	882	3,723	3,723
CATANDUANES	10	72	2,341	8,871	47	47	1,128	1,128	4,443	4,443	732	732	2,562	2,562	1,860	1,860	7,005	7,005
Baras	1	13	301	1,202	6	6	184	184	708	708	70	70	331	331	254	254	1,039	1,039
		13	301	1,202	6	6	184	184	708	708	70	70	331	331	254	254	1,039	1,039
Bato	1	5	237	900	3	3	56	56	259	259	0	0	0	0	56	56	259	259
		5	237	900	3	3	56	56	259	259	0	0	0	0	56	56	259	259
Caramoran	1	2	51	196	1	1	16	16	87	87	28	28	107	107	44	44	194	194
		2	51	196	1	1	16	16	87	87	28	28	107	107	44	44	194	194
Gigmoto	1	5	170	774	1	1	22	22	82	82	0	0	0	0	22	22	82	82
		5	170	774	1	1	22	22	82	82	0	0	0	0	22	22	82	82
Pandan	1	12	230	990	10	10	222	222	961	961	8	8	29	29	230	230	990	990
		12	230	990	10	10	222	222	961	961	8	8	29	29	230	230	990	990
Paganiban	1	5	102	463	4	4	40	40	199	199	62	62	264	264	102	102	463	463
		5	102	463	4	4	40	40	199	199	62	62	264	264	102	102	463	463

REGION PROVINCE CITY/ MUNICIPALITY BARANGAY		NO. OF AFFECTED			No. of ECs		Inside Evacuation Centers				Outside Evacuation Centers				TOTAL SERVED (CURRENT)			
		Brgys.	Families	Persons	CUM	NOW	Families		Persons		Families		Persons		Families		Persons	
							CUM	NOW	CUM	NOW	CUM	NOW	CUM	NOW	CUM	NOW	CUM	NOW
(Inside + Outside)																		
San Andres	1	15	550	2,283	11	11	263	263	946	946	287	287	1,337	1,337	550	550	2,283	2,283
		15	550	2,283	11	11	263	263	946	946	287	287	1,337	1,337	550	550	2,283	2,283
San Miguel	1	5	378	914	4	4	85	85	355	355	196	196	191	191	281	281	546	546
		5	378	914	4	4	85	85	355	355	196	196	191	191	281	281	546	546
Viga	1	4	43	159	1	1	42	42	159	159	0	0	0	0	42	42	159	159
		4	43	159	1	1	42	42	159	159	0	0	0	0	42	42	159	159
Virac	1	6	279	990	6	6	198	198	687	687	81	81	303	303	279	279	990	990
		6	279	990	6	6	198	198	687	687	81	81	303	303	279	279	990	990
MASBATE	21	112	3,428	12,740	105	105	3,345	3,129	12,427	11,499	70	27	354	123	3,415	3,156	12,781	11,622
Aroroy	1	3	73	289	6	6	73	73	289	289	0	0	0	0	73	73	289	289
		3	73	289	6	6	73	73	289	289	0	0	0	0	73	73	289	289
Baleno	1	2	19	60	1	1	19	0	60	0	0	0	0	0	19	0	60	0
		2	19	60	1	1	19	0	60	0	0	0	0	0	19	0	60	0
Balud	1	6	49	166	5	5	49	49	166	166	0	0	0	0	49	49	166	166
		6	49	166	5	5	49	49	166	166	0	0	0	0	49	49	166	166
Batuan	1	3	19	71	4	4	19	0	71	0	0	0	0	0	19	0	71	0
		3	19	71	4	4	19	0	71	0	0	0	0	0	19	0	71	0
Cataingan	1	0	0	0	0	0	0	0	0	0	0	0	0	0	0	0	0	0
		0	0	0	0	0	0	0	0	0	0	0	0	0	0	0	0	0
Cawayan	1	1	9	36	1	1	9	9	36	36	0	0	0	0	9	9	36	36
		1	9	36	1	1	9	9	36	36	0	0	0	0	9	9	36	36
Claveria	1	5	74	306	5	5	74	74	306	306	9	9	48	48	83	83	354	354
		5	74	306	5	5	74	74	306	306	9	9	48	48	83	83	354	354
Dimasalang	1	0	0	0	0	0	0	0	0	0	0	0	0	0	0	0	0	0
		0	0	0	0	0	0	0	0	0	0	0	0	0	0	0	0	0
Esperanza	1	8	138	0	8	8	138	138	0	0	0	0	0	0	138	138	0	0
		8	138	0	8	8	138	138	0	0	0	0	0	0	138	138	0	0
Mandaon	1	0	0	0	0	0	0	0	0	0	0	0	0	0	0	0	0	0
		0	0	0	0	0	0	0	0	0	0	0	0	0	0	0	0	0
Masbate City	1	13	279	1,266	13	13	279	279	1,266	1,266	0	0	0	0	279	279	1,266	1,266
		13	279	1,266	13	13	279	279	1,266	1,266	0	0	0	0	279	279	1,266	1,266
Milagros	1	7	267	1,335	7	7	267	267	1,335	1,335	0	0	0	0	267	267	1,335	1,335

REGION PROVINCE CITY/ MUNICIPALITY BARANGAY		NO. OF AFFECTED			No. of ECs		Inside Evacuation Centers				Outside Evacuation Centers				TOTAL SERVED (CURRENT)			
		Brgys.	Families	Persons	CUM	NOW	Families		Persons		Families		Persons		Families		Persons	
							CUM	NOW	CUM	NOW	CUM	NOW	CUM	NOW	CUM	NOW	CUM	NOW
							(Inside + Outside)											
		7	267	1,335	7	7	267	267	1,335	1,335	0	0	0	0	267	267	1,335	1,335
Mobo	1	7	94	442	6	6	94	0	442	0	43	0	231	0	137	0	673	0
		7	94	442	6	6	94	0	442	0	43	0	231	0	137	0	673	0
Monreal	1	5	195	793	12	12	112	103	480	444	18	18	75	75	130	121	555	519
		5	195	793	12	12	112	103	480	444	18	18	75	75	130	121	555	519
Palanas	1	7	116	347	8	8	116	116	347	347	0	0	0	0	116	116	347	347
		7	116	347	8	8	116	116	347	347	0	0	0	0	116	116	347	347
Placer	1	15	40	200	0	0	40	40	200	200	0	0	0	0	40	40	200	200
		15	40	200	0	0	40	40	200	200	0	0	0	0	40	40	200	200
Pio V. Corpuz	1	7	192	610	6	6	192	192	610	610	0	0	0	0	192	192	610	610
		7	192	610	6	6	192	192	610	610	0	0	0	0	192	192	610	610
San Fernando	1	6	75	320	6	6	75	0	320	0	0	0	0	0	75	0	320	0
		6	75	320	6	6	75	0	320	0	0	0	0	0	75	0	320	0
San Jacinto	1	1	67	241	1	1	67	67	241	241	0	0	0	0	67	67	241	241
		1	67	241	1	1	67	67	241	241	0	0	0	0	67	67	241	241
San Pascual	1	10	1,701	6,167	10	10	1,701	1,701	6,167	6,167	0	0	0	0	1,701	1,701	6,167	6,167
		10	1,701	6,167	10	10	1,701	1,701	6,167	6,167	0	0	0	0	1,701	1,701	6,167	6,167
Uson	1	6	21	91	6	6	21	21	91	92	0	0	0	0	21	21	91	92
		6	21	91	6	6	21	21	91	92	0	0	0	0	21	21	91	92
SORSOGON	15	119	2,485	7,784	0	0	2,475	482	6,169	1,508	192	0	696	0	2,667	482	6,865	1,508
Magallanes	1	1	1	6	0	0	1	0	6	0	0	0	0	0	1	0	6	0
		1	1	6	0	0	1	0	6	0	0	0	0	0	1	0	6	0
Barcelona	1	8	61	184	0	0	61	0	184	0	58	0	194	0	119	0	378	0
		8	61	184	0	0	61	0	184	0	58	0	194	0	119	0	378	0
Irosin	1	4	31	124	0	0	31	31	124	124	0	0	0	0	31	31	124	124
		4	31	124	0	0	31	31	124	124	0	0	0	0	31	31	124	124
Bulusan	1	7	21	87	0	0	11	0	33	87	40	0	141	0	51	0	174	87
		7	21	87	0	0	11	0	33	87	40	0	141	0	51	0	174	87
Sta Magdalena	1	9	104	435	0	0	104	0	435	0	0	0	0	0	104	0	435	0
		9	104	435	0	0	104	0	435	0	0	0	0	0	104	0	435	0
Gubat	1	13	164	629	0	0	164	0	629	0	19	0	73	0	183	0	702	0
		13	164	629	0	0	164	0	629	0	19	0	73	0	183	0	702	0

REGION PROVINCE CITY/ MUNICIPALITY BARANGAY		NO. OF AFFECTED			No. of ECs		Inside Evacuation Centers				Outside Evacuation Centers				TOTAL SERVED (CURRENT)			
		Brgys.	Families	Persons	CUM	NOW	Families		Persons		Families		Persons		(Inside + Outside)			
							CUM	NOW	CUM	NOW	CUM	NOW	CUM	NOW	Families	Persons	Families	Persons
Castilla	1	2	28	96	0	0	28	0	96	0	0	0	0	0	28	0	96	0
		2	28	96	0	0	28	0	96	0	0	0	0	0	28	0	96	0
Juban	1	13	346	944	0	0	346	346	944	944	0	0	0	0	346	346	944	944
		13	346	944	0	0	346	346	944	944	0	0	0	0	346	346	944	944
Donsol	1	4	101	429	0	0	101	0	429	0	0	0	0	0	101	0	429	0
		4	101	429	0	0	101	0	429	0	0	0	0	0	101	0	429	0
Pilar	1	2	23	33	0	0	23	0	33	0	0	0	0	0	23	0	33	0
		2	23	33	0	0	23	0	33	0	0	0	0	0	23	0	33	0
City of Sorsogon	1	24	467	1,676	0	0	467	0	1,676	0	75	0	288	0	542	0	1,964	0
		24	467	1,676	0	0	467	0	1,676	0	75	0	288	0	542	0	1,964	0
Casiguran	1	6	33	116	0	0	33	0	116	0	0	0	0	0	33	0	116	0
		6	33	116	0	0	33	0	116	0	0	0	0	0	33	0	116	0
Bulan	1	9	105	353	0	0	105	105	353	353	0	0	0	0	105	105	353	353
		9	105	353	0	0	105	105	353	353	0	0	0	0	105	105	353	353
Prieto Diaz	1	13	973	2,534	0	0	973	0	973	0	0	0	0	0	973	0	973	0
		13	973	2,534	0	0	973	0	973	0	0	0	0	0	973	0	973	0
Matnog	1	4	27	138	0	0	27	0	138	0	0	0	0	0	27	0	138	0
		4	27	138	0	0	27	0	138	0	0	0	0	0	27	0	138	0
Camarines Sur	1	23	1,189	4,128	65	65	1,189	1,189	4,128	4,128	0	0	0	0	1,189	1,189	4,128	4,128
Naga City	1	23	1,189	4,128	65	65	1,189	1,189	4,128	4,128	0	0	0	0	1,189	1,189	4,128	4,128
		23	1,189	4,128	65	65	1,189	1,189	4,128	4,128	0	0	0	0	1,189	1,189	4,128	4,128
REGION 6	56	566	119,561	456,109	391	294	10,461	8,882	37,769	32,496	28,161	27,343	117,248	114,448	38,622	36,225	155,017	146,944
AKLAN	7	80	24,619	84,490	54	47	2,054	1,875	6,778	6,302	6,757	6,757	20,667	20,667	8,811	8,632	27,445	26,969
Banga	1	2	12	45	1	1	2	2	10	10	10	10	35	35	12	12	45	45
		2	12	45	1	1	2	2	10	10	10	10	35	35	12	12	45	45
Kalibo	1	19	7,290	25,121	13	13	908	908	2,870	2,870	4,708	4,708	13,761	13,761	5,616	5,616	16,631	16,631
		19	7,290	25,121	13	13	908	908	2,870	2,870	4,708	4,708	13,761	13,761	5,616	5,616	16,631	16,631
Libacao	1	21	6,901	26,683	6	6	435	435	1,551	1,551	28	28	83	83	463	463	1,634	1,634
		21	6,901	26,683	6	6	435	435	1,551	1,551	28	28	83	83	463	463	1,634	1,634
Madalag	1	7	193	715	13	13	187	187	697	697	6	6	18	18	193	193	715	715
		7	193	715	13	13	187	187	697	697	6	6	18	18	193	193	715	715
New Washington	1	16	7,899	24,353	4	4	145	61	513	257	50	50	194	194	195	111	707	451

REGION PROVINCE CITY/ MUNICIPALITY BARANGAY		NO. OF AFFECTED			No. of ECs		Inside Evacuation Centers				Outside Evacuation Centers				TOTAL SERVED (CURRENT)			
		Brgys.	Families	Persons	CUM	NOW	Families		Persons		Families		Persons		Families		Persons	
							CUM	NOW	CUM	NOW	CUM	NOW	CUM	NOW	CUM	NOW	CUM	NOW
							(Inside + Outside)											
		16	7,899	24,353	4	4	145	61	513	257	50	50	194	194	195	111	707	451
Malinao	1	3	24	85	3	3	24	24	85	85	0	0	0	0	24	24	85	85
		3	24	85	3	3	24	24	85	85	0	0	0	0	24	24	85	85
Numancia	1	12	2,300	7,488	14	7	353	258	1,052	832	1,955	1,955	6,576	6,576	2,308	2,213	7,628	7,408
		12	2,300	7,488	14	7	353	258	1,052	832	1,955	1,955	6,576	6,576	2,308	2,213	7,628	7,408
ANTIQUE	4	48	3,708	15,855	41	20	373	133	1,234	362	485	64	1,844	302	858	197	3,078	664
Culasi	1	15	678	2,584	9	9	87	87	204	204	1	1	10	10	88	88	214	214
		15	678	2,584	9	9	87	87	204	204	1	1	10	10	88	88	214	214
San Jose de Buenavista	1	23	2,921	12,846	29	8	240	0	854	0	421	0	1,585	48	661	0	2,439	48
		23	2,921	12,846	29	8	240	0	854	0	421	0	1,585	48	661	0	2,439	48
Tobias Fornier (Dao)	1	8	67	267	1	1	4	4	18	0	63	63	249	244	67	67	267	244
		8	67	267	1	1	4	4	18	0	63	63	249	244	67	67	267	244
Valderrama	1	2	42	158	2	2	42	42	158	158	0	0	0	0	42	42	158	158
		2	42	158	2	2	42	42	158	158	0	0	0	0	42	42	158	158
CAPIZ	16	186	54,230	207,568	103	101	2,186	1,775	7,576	6,118	15,827	15,821	77,364	77,336	18,013	17,596	84,940	83,454
Maayon	1	4	6	21	4	4	6	6	21	21	0	0	0	0	6	6	21	21
		4	6	21	4	4	6	6	21	21	0	0	0	0	6	6	21	21
Panay	1	15	894	3,106	10	10	295	295	967	967	236	236	718	718	531	531	1,685	1,685
		15	894	3,106	10	10	295	295	967	967	236	236	718	718	531	531	1,685	1,685
Pilar	1	1	5	16	1	1	5	5	16	16	0	0	0	0	5	5	16	16
		1	5	16	1	1	5	5	16	16	0	0	0	0	5	5	16	16
Pontevedra	1	26	15,588	75,232	24	24	600	600	1,847	1,847	14,590	14,590	73,045	73,045	15,190	15,190	74,892	74,892
		26	15,588	75,232	24	24	600	600	1,847	1,847	14,590	14,590	73,045	73,045	15,190	15,190	74,892	74,892
President Roxas	1	6	120	539	6	4	105	103	478	470	0	0	0	0	105	103	478	470
		6	120	539	6	4	105	103	478	470	0	0	0	0	105	103	478	470
Roxas City	1	10	2,052	10,260	0	0	0	0	0	0	0	0	0	0	0	0	0	0
		10	2,052	10,260	0	0	0	0	0	0	0	0	0	0	0	0	0	0
Cuartero	1	7	1,277	5,362	5	5	52	52	258	258	314	314	1,299	1,299	366	366	1,557	1,557
		7	1,277	5,362	5	5	52	52	258	258	314	314	1,299	1,299	366	366	1,557	1,557
Dao	1	6	228	777	7	7	95	95	304	304	133	133	473	473	228	228	777	777
		6	228	777	7	7	95	95	304	304	133	133	473	473	228	228	777	777
Dumalag	1	6	275	899	0	0	0	0	0	0	0	0	0	0	0	0	0	0

REGION PROVINCE CITY/ MUNICIPALITY BARANGAY		NO. OF AFFECTED			No. of ECs		Inside Evacuation Centers				Outside Evacuation Centers				TOTAL SERVED (CURRENT)			
		Brgys.	Families	Persons	CUM	NOW	Families		Persons		Families		Persons		Families		Persons	
							CUM	NOW	CUM	NOW	CUM	NOW	CUM	NOW	CUM	NOW	CUM	NOW
(Inside + Outside)																		
		6	275	899	0	0	0	0	0	0	0	0	0	0	0	0	0	0
Dumarao	1	33	14,302	51,441	26	26	327	324	1,079	1,076	319	319	979	979	646	643	2,058	2,055
		33	14,302	51,441	26	26	327	324	1,079	1,076	319	319	979	979	646	643	2,058	2,055
Ivisan	1	2	36	135	2	2	36	36	135	135	0	0	0	0	36	36	135	135
		2	36	135	2	2	36	36	135	135	0	0	0	0	36	36	135	135
Jamindan	1	4	92	320	1	1	21	21	65	65	53	53	165	165	74	74	230	230
		4	92	320	1	1	21	21	65	65	53	53	165	165	74	74	230	230
Mambusao	1	26	15,101	43,437	0	0	0	0	0	0	0	0	0	0	0	0	0	0
		26	15,101	43,437	0	0	0	0	0	0	0	0	0	0	0	0	0	0
Sapian	1	8	718	2,880	1	1	10	10	32	32	0	0	0	0	10	10	32	32
		8	718	2,880	1	1	10	10	32	32	0	0	0	0	10	10	32	32
Sigma	1	16	2,847	10,575	1	1	33	33	114	114	97	97	386	386	130	130	500	500
		16	2,847	10,575	1	1	33	33	114	114	97	97	386	386	130	130	500	500
Tapaz	1	16	689	2,568	15	15	601	195	2,260	813	85	79	299	271	686	274	2,559	1,084
		16	689	2,568	15	15	601	195	2,260	813	85	79	299	271	686	274	2,559	1,084
ILOILO	18	187	30,892	121,367	138	75	3,701	2,952	13,221	10,807	4,411	4,020	14,378	13,148	8,112	6,972	27,599	23,955
Leon	1	2	3	12	2	2	0	0	0	0	3	0	12	0	3	0	12	0
		2	3	12	2	2	0	0	0	0	3	0	12	0	3	0	12	0
Pavia	1	7	71	276	11	8	71	62	276	231	0	0	0	0	71	62	276	231
		7	71	276	11	8	71	62	276	231	0	0	0	0	71	62	276	231
San Miguel	1	8	238	1,078	8	8	238	238	1,078	1,078	0	0	0	0	238	238	1,078	1,078
		8	238	1,078	8	8	238	238	1,078	1,078	0	0	0	0	238	238	1,078	1,078
Zarraga	1	2	14	62	7	2	14	13	62	60	0	0	0	0	14	13	62	60
		2	14	62	7	2	14	13	62	60	0	0	0	0	14	13	62	60
Lambunao	1	4	55	207	0	0	36	0	127	0	19	0	80	0	55	0	207	0
		4	55	207	0	0	36	0	127	0	19	0	80	0	55	0	207	0
Pototan	1	1	12	40	1	1	12	12	40	40	0	0	0	0	12	12	40	40
		1	12	40	1	1	12	12	40	40	0	0	0	0	12	12	40	40
Banate	1	18	5,021	20,565	31	0	102	0	203	0	0	0	0	0	102	0	203	0
		18	5,021	20,565	31	0	102	0	203	0	0	0	0	0	102	0	203	0
Barotac Nuevo	1	2	27	109	2	2	24	24	104	104	0	0	0	0	24	24	104	104
		2	27	109	2	2	24	24	104	104	0	0	0	0	24	24	104	104

REGION PROVINCE CITY/ MUNICIPALITY BARANGAY		NO. OF AFFECTED			No. of ECs		Inside Evacuation Centers				Outside Evacuation Centers				TOTAL SERVED (CURRENT)			
							(Inside + Outside)											
		Brgys.	Families	Persons	CUM	NOW	Families		Persons		Families		Persons		Families		Persons	
							CUM	NOW	CUM	NOW	CUM	NOW	CUM	NOW	CUM	NOW	CUM	NOW
Dingle	1	33	3,295	16,875	11	10	502	502	2,203	2,203	0	0	0	0	502	502	2,203	2,203
		33	3,295	16,875	11	10	502	502	2,203	2,203	0	0	0	0	502	502	2,203	2,203
Dumangas	1	1	276	1,356	1	1	9	9	36	36	0	0	0	0	9	9	36	36
		1	276	1,356	1	1	9	9	36	36	0	0	0	0	9	9	36	36
Passi	1	7	886	3,042	11	11	886	381	3,042	1,485	0	0	0	0	886	381	3,042	1,485
		7	886	3,042	11	11	886	381	3,042	1,485	0	0	0	0	886	381	3,042	1,485
San Enrique	1	18	616	1,919	15	7	147	51	542	195	369	0	1,138	0	516	51	1,680	195
		18	616	1,919	15	7	147	51	542	195	369	0	1,138	0	516	51	1,680	195
Balasan	1	12	301	1,048	9	9	226	226	812	812	75	75	236	236	301	301	1,048	1,048
		12	301	1,048	9	9	226	226	812	812	75	75	236	236	301	301	1,048	1,048
Batad	1	14	151	536	1	1	12	12	36	36	0	0	0	0	12	12	36	36
		14	151	536	1	1	12	12	36	36	0	0	0	0	12	12	36	36
Concepcion	1	5	85	319	2	2	68	68	262	129	0	0	0	0	68	68	262	129
		5	85	319	2	2	68	68	262	129	0	0	0	0	68	68	262	129
Estancia	1	25	14,529	55,130	2	2	90	90	302	302	0	0	0	0	90	90	302	302
		25	14,529	55,130	2	2	90	90	302	302	0	0	0	0	90	90	302	302
San Dionisio	1	20	5,146	18,214	15	0	1,100	1,100	3,529	3,529	3,945	3,945	12,912	12,912	5,045	5,045	16,441	16,441
		20	5,146	18,214	15	0	1,100	1,100	3,529	3,529	3,945	3,945	12,912	12,912	5,045	5,045	16,441	16,441
Sara	1	8	166	579	9	9	164	164	567	567	0	0	0	0	164	164	567	567
		8	166	579	9	9	164	164	567	567	0	0	0	0	164	164	567	567
NEGROS OCCIDENTAL	11	65	6,112	26,829	55	51	2,147	2,147	8,960	8,907	681	681	2,995	2,995	2,828	2,828	11,955	11,902
Calatrava	1	11	1,040	5,205	8	8	755	755	3,775	3,775	0	0	0	0	755	755	3,775	3,775
		11	1,040	5,205	8	8	755	755	3,775	3,775	0	0	0	0	755	755	3,775	3,775
San Carlos	1	8	816	3,237	8	8	340	340	1,386	1,386	3	3	11	11	343	343	1,397	1,397
		8	816	3,237	8	8	340	340	1,386	1,386	3	3	11	11	343	343	1,397	1,397
Toboso	1	5	48	207	2	2	36	36	25	25	4	4	20	20	40	40	45	45
		5	48	207	2	2	36	36	25	25	4	4	20	20	40	40	45	45
Enrique B. Magalona (Saravia)	1	1	111	295	1	1	53	53	53	0	0	0	0	0	53	53	53	0
		1	111	295	1	1	53	53	53	0	0	0	0	0	53	53	53	0
Bago City	1	2	8	22	1	1	4	4	11	11	0	0	0	0	4	4	11	11
		2	8	22	1	1	4	4	11	11	0	0	0	0	4	4	11	11
Valladolid	1	9	2,589	11,651	0	0	0	0	0	0	580	580	2,610	2,610	580	580	2,610	2,610

REGION PROVINCE CITY/ MUNICIPALITY BARANGAY		NO. OF AFFECTED			No. of ECs		Inside Evacuation Centers				Outside Evacuation Centers				TOTAL SERVED (CURRENT)			
		Brgys.	Families	Persons	CUM	NOW	Families		Persons		Families		Persons		Families		Persons	
							CUM	NOW	CUM	NOW	CUM	NOW	CUM	NOW	CUM	NOW	CUM	NOW
							(Inside + Outside)											
		9	2,589	11,651	0	0	0	0	0	0	580	580	2,610	2,610	580	580	2,610	2,610
Cauayan	1	6	454	2,119	11	11	376	376	1,531	1,531	0	0	0	0	376	376	1,531	1,531
		6	454	2,119	11	11	376	376	1,531	1,531	0	0	0	0	376	376	1,531	1,531
Hinoba-an	1	8	624	2,234	15	15	508	508	1,858	1,858	94	94	354	354	602	602	2,212	2,212
		8	624	2,234	15	15	508	508	1,858	1,858	94	94	354	354	602	602	2,212	2,212
Kabankalan	1	7	94	361	2	1	0	0	0	0	0	0	0	0	0	0	0	0
		7	94	361	2	1	0	0	0	0	0	0	0	0	0	0	0	0
Sipalay	1	1	20	98	1	1	2	2	16	16	0	0	0	0	2	2	16	16
		1	20	98	1	1	2	2	16	16	0	0	0	0	2	2	16	16
Bacolod	1	7	308	1,400	6	3	73	73	305	305	0	0	0	0	73	73	305	305
		7	308	1,400	6	3	73	73	305	305	0	0	0	0	73	73	305	305
REGION 7	12	18	405	1,699	19	13	453	102	1,804	321	6	6	39	39	459	108	1,843	360
CEBU	11	16	148	680	17	11	196	80	785	249	6	6	39	39	202	86	824	288
Cebu City	1	1	5	16	1	1	5	5	16	16	0	0	0	0	5	5	16	16
		1	5	16	1	1	5	5	16	16	0	0	0	0	5	5	16	16
Consolacion	1	1	3	9	0	0	0	0	0	0	3	3	9	9	3	3	9	9
		1	3	9	0	0	0	0	0	0	3	3	9	9	3	3	9	9
Mandaue City	1	2	64	281	4	1	103	39	401	120	0	0	0	0	103	39	401	120
		2	64	281	4	1	103	39	401	120	0	0	0	0	103	39	401	120
Minglanilla	1	1	8	46	1	1	8	8	46	46	2	2	12	12	10	10	58	58
		1	8	46	1	1	8	8	46	46	2	2	12	12	10	10	58	58
Liloan	1	2	18	95	4	0	18	0	95	0	0	0	12	12	18	0	107	12
		2	18	95	4	0	18	0	95	0	0	0	12	12	18	0	107	12
Toledo City	1	2	12	44	1	0	11	0	38	0	1	1	6	6	12	1	44	6
		2	12	44	1	0	11	0	38	0	1	1	6	6	12	1	44	6
Balamban	1	1	10	81	1	1	10	0	81	0	0	0	0	0	10	0	81	0
		1	10	81	1	1	10	0	81	0	0	0	0	0	10	0	81	0
Bantayan	1	1	1	4	1	4	1	1	4	4	0	0	0	0	1	1	4	4
		1	1	4	1	4	1	1	4	4	0	0	0	0	1	1	4	4
Asturias	1	1	1	7	1	1	1	1	7	1	0	0	0	0	1	1	7	1
		1	1	7	1	1	1	1	7	1	0	0	0	0	1	1	7	1
San Francisco	1	2	12	35	1	0	25	12	35	0	0	0	0	0	25	12	35	0

REGION PROVINCE CITY/ MUNICIPALITY BARANGAY		NO. OF AFFECTED			No. of ECs		Inside Evacuation Centers				Outside Evacuation Centers				TOTAL SERVED (CURRENT)				
		Brgys.	Families	Persons	CUM	NOW	Families		Persons		Families		Persons		Families		Persons		
							CUM	NOW	CUM	NOW	CUM	NOW	CUM	NOW	CUM	NOW	CUM	NOW	
							(Inside + Outside)												
		2	12	35	1	0	25	12	35	0	0	0	0	0	0	25	12	35	0
Compostela	1	2	14	62	2	2	14	14	62	62	0	0	0	0	0	14	14	62	62
		2	14	62	2	2	14	14	62	62	0	0	0	0	0	14	14	62	62
NEGROS ORIENTAL	1	2	257	1,019	2	2	257	22	1,019	72	0	0	0	0	0	257	22	1,019	72
Guihulngan	1	2	257	1,019	2	2	257	22	1,019	72	0	0	0	0	0	257	22	1,019	72
		2	257	1,019	2	2	257	22	1,019	72	0	0	0	0	0	257	22	1,019	72
REGION 8	214	228	35,674	158,754	157	109	1,778	1,050	6,337	4,023	102	42	453	205	1,880	1,092	6,790	4,228	
NORTHERN SAMAR	39	39	619	2,475	27	27	308	308	1,253	1,263	13	13	41	41	321	321	1,294	1,304	
Bobon	1	1	9	23	0	0	0	0	0	0	0	0	0	0	0	0	0	0	0
GEN LUCBAN (POB.)		1	9	23	0	0	0	0	0	0	0	0	0	0	0	0	0	0	0
Capul	8	8	58	210	0	0	0	0	0	0	0	0	0	0	0	0	0	0	0
POBLACION BARANGAY 2		1	3	12	0	0	0	0	0	0	0	0	0	0	0	0	0	0	0
POBLACION BARANGAY 5		1	1	3	0	0	0	0	0	0	0	0	0	0	0	0	0	0	0
SAN LUIS		1	5	26	0	0	0	0	0	0	0	0	0	0	0	0	0	0	0
LANDUSAN		1	4	9	0	0	0	0	0	0	0	0	0	0	0	0	0	0	0
SAWANG		1	20	63	0	0	0	0	0	0	0	0	0	0	0	0	0	0	0
SAGAOSAWAN		1	8	27	0	0	0	0	0	0	0	0	0	0	0	0	0	0	0
JUBANG		1	6	27	0	0	0	0	0	0	0	0	0	0	0	0	0	0	0
OSON		1	11	43	0	0	0	0	0	0	0	0	0	0	0	0	0	0	0
Catarman	9	9	206	927	2	2	34	34	149	149	0	0	0	0	0	34	34	149	149
DALAKIT POBLACION		1	23	91	1	1	23	23	101	101	0	0	0	0	0	23	23	101	101
BAYBAY		1	11	48	1	1	11	11	48	48	0	0	0	0	0	11	11	48	48
NARRA		1	4	13	0	0	0	0	0	0	0	0	0	0	0	0	0	0	0
TALISAY		1	5	24	0	0	0	0	0	0	0	0	0	0	0	0	0	0	0
BANGKEROHAN		1	38	190	0	0	0	0	0	0	0	0	0	0	0	0	0	0	0
IPIL-IPIL		1	42	196	0	0	0	0	0	0	0	0	0	0	0	0	0	0	0
YAKAL		1	11	44	0	0	0	0	0	0	0	0	0	0	0	0	0	0	0
SOMOGE		1	68	306	0	0	0	0	0	0	0	0	0	0	0	0	0	0	0
POLANGI		1	4	15	0	0	0	0	0	0	0	0	0	0	0	0	0	0	0
Lope de Vega	8	8	147	638	11	11	127	127	585	595	9	9	31	31	136	136	616	626	
CAGAMESARAG		1	47	230	1	1	47	47	230	230	0	0	0	0	0	47	47	230	230
LOWER CAYNAGA		1	10	44	1	1	8	8	38	38	3	3	14	14	11	11	52	52	

REGION PROVINCE CITY/ MUNICIPALITY BARANGAY		NO. OF AFFECTED			No. of ECs		Inside Evacuation Centers				Outside Evacuation Centers				TOTAL SERVED (CURRENT)			
		Brgys.	Families	Persons	CUM	NOW	Families		Persons		Families		Persons		Families		Persons	
							CUM	NOW	CUM	NOW	CUM	NOW	CUM	NOW	CUM	NOW	CUM	NOW
							(Inside + Outside)											
GETIGO		1	28	127	4	4	22	22	110	110	6	6	17	17	28	28	127	127
LOPE DE VEGA (POB)		1	29	110	3	3	29	29	110	110	0	0	0	0	29	29	110	110
BAYHO		1	6	15	0	0	0	0	0	0	0	0	0	0	0	0	0	0
SAN JOSE		1	15	75	1	1	15	15	75	85	0	0	0	0	15	15	75	85
OSMENA		1	6	22	1	1	6	6	22	22	0	0	0	0	6	6	22	22
BAYHO		1	6	15	0	0	0	0	0	0	0	0	0	0	0	0	0	0
Victoria	1	1	48	148	0	0	0	0	0	0	0	0	0	0	0	0	0	0
UNIDENTIFIED BARANGAY		1	48	148	0	0	0	0	0	0	0	0	0	0	0	0	0	0
Laoang	12	12	151	529	14	14	147	147	519	519	4	4	10	10	151	151	529	529
AGUADAHAN		1	1	4	1	1	1	1	4	4	0	0	0	0	1	1	4	4
NAPOTIOCAN		1	4	10	0	0	0	0	0	0	4	4	10	10	4	4	10	10
LAWAAN		1	1	1	1	1	1	1	1	1	0	0	0	0	1	1	1	1
CAGAASAN		1	5	17	2	2	5	5	17	17	0	0	0	0	5	5	17	17
TUMAGUINGTING		1	9	35	1	1	9	9	35	35	0	0	0	0	9	9	35	35
PALMERA		1	15	63	1	1	15	15	63	63	0	0	0	0	15	15	63	63
TAN-AWAN		1	8	32	1	1	8	8	32	32	0	0	0	0	8	8	32	32
LITTLE VENICE		1	23	92	1	1	23	23	92	92	0	0	0	0	23	23	92	92
CANYOMANAO		1	29	59	2	2	29	29	59	59	0	0	0	0	29	29	59	59
BAYBAY (POB)		1	34	133	1	1	34	34	133	133	0	0	0	0	34	34	133	133
AROGANGA		1	7	28	2	2	7	7	28	28	0	0	0	0	7	7	28	28
SANGCOL		1	15	55	1	1	15	15	55	55	0	0	0	0	15	15	55	55
LEYTE	99	106	14,885	69,155	92	44	1,317	589	4,492	2,168	70	10	287	39	1,387	599	4,779	2,207
Santa Fe	5	4	11	61	2	2	4	1	16	3	7	2	45	10	11	3	61	13
VICTORIA		1	5	35	1	1	1	0	7	0	4	0	28	0	5	0	35	0
BULOD		1	1	7	0	0	0	0	0	0	1	0	7	0	1	0	7	0
SAN ISIDRO		1	1	4	0	0	0	0	0	0	2	2	10	10	2	2	10	10
UNIDENTIFIED BARANGAY		1	4	15	0	0	0	0	0	0	0	0	0	0	0	0	0	0
San Roque		0	0	0	1	1	3	1	9	3	0	0	0	0	3	1	9	3
Dulag	2	2	55	213	0	0	0	0	0	0	55	0	213	0	55	0	213	0
SABANG DAGUITAN		1	52	202	0	0	0	0	0	0	52	0	202	0	52	0	202	0
RAWIS		1	3	11	0	0	0	0	0	0	3	0	11	0	3	0	11	0
Calubian	3	1	47	175	2	0	47	0	175	0	0	0	0	0	47	0	175	0

REGION PROVINCE CITY/ MUNICIPALITY BARANGAY		NO. OF AFFECTED			No. of ECs		Inside Evacuation Centers				Outside Evacuation Centers				TOTAL SERVED (CURRENT)			
		Brgys.	Families	Persons	CUM	NOW	Families		Persons		Families		Persons		(Inside + Outside)			
							CUM	NOW	CUM	NOW	CUM	NOW	CUM	NOW	CUM	NOW	CUM	NOW
UNIDENTIFIED BARANGAY		1	47	175	0	0	0	0	0	0	0	0	0	0	0	0	0	0
Villahermosa		0	0	0	1	0	4	0	15	0	0	0	0	0	4	0	15	0
Paduga		0	0	0	1	0	43	0	160	0	0	0	0	0	43	0	160	0
San Isidro	2	1	3	8	1	0	3	0	8	0	0	0	0	0	3	0	8	0
UNIDENTIFIED BARANGAY		1	3	8	0	0	0	0	0	0	0	0	0	0	0	0	0	0
TBD		0	0	0	1	0	3	0	8	0	0	0	0	0	3	0	8	0
Tabango	2	1	16	58	1	1	16	16	58	58	0	0	0	0	16	16	58	58
UNIDENTIFIED BARANGAY		1	16	58	0	0	0	0	0	0	0	0	0	0	0	0	0	0
TBD		0	0	0	1	1	16	16	58	58	0	0	0	0	16	16	58	58
Albuera	11	11	480	1,524	11	0	480	0	1,524	0	0	0	0	0	480	0	1,524	0
TABGAS		1	144	287	1	0	144	0	287	0	0	0	0	0	144	0	287	0
DAMULA-AN		1	20	76	1	0	20	0	76	0	0	0	0	0	20	0	76	0
BALUGO		1	22	87	1	0	22	0	87	0	0	0	0	0	22	0	87	0
CAMBALADING		1	68	239	1	0	68	0	239	0	0	0	0	0	68	0	239	0
ANTIPOLO		1	56	218	1	0	56	0	218	0	0	0	0	0	56	0	218	0
TINAG-AN		1	43	168	1	0	43	0	168	0	0	0	0	0	43	0	168	0
SEGUINON		1	4	15	1	0	4	0	15	0	0	0	0	0	4	0	15	0
MAHAYAG		1	21	85	1	0	21	0	85	0	0	0	0	0	21	0	85	0
SAN PEDRO		1	44	170	1	0	44	0	170	0	0	0	0	0	44	0	170	0
POBLACION		1	18	69	1	0	18	0	69	0	0	0	0	0	18	0	69	0
MAHAYAHAY		1	40	110	1	0	40	0	110	0	0	0	0	0	40	0	110	0
Kananga	2	1	3	16	1	0	3	0	16	0	0	0	0	0	3	0	16	0
UNIDENTIFIED BARANGAY		1	3	16	0	0	0	0	0	0	0	0	0	0	0	0	0	0
Poblacion		0	0	0	1	0	3	0	16	0	0	0	0	0	3	0	16	0
Matag-ob	2	1	187	568	1	0	187	0	568	0	0	0	0	0	187	0	568	0
UNIDENTIFIED BARANGAY		1	187	568	0	0	0	0	0	0	0	0	0	0	0	0	0	0
TBD		0	0	0	1	0	187	0	568	0	0	0	0	0	187	0	568	0
Merida	2	1	5	20	1	0	5	0	20	0	0	0	0	0	5	0	20	0
UNIDENTIFIED BARANGAY		1	5	20	0	0	0	0	0	0	0	0	0	0	0	0	0	0
Calunangan		0	0	0	1	0	5	0	20	0	0	0	0	0	5	0	20	0
Ormoc	21	21	581	2,036	32	32	572	572	2,107	2,107	8	8	29	29	580	580	2,136	2,136
BANTIGUE		1	44	165	1	1	44	44	165	165	0	0	0	0	44	44	165	165

REGION PROVINCE CITY/ MUNICIPALITY BARANGAY		NO. OF AFFECTED			No. of ECs		Inside Evacuation Centers				Outside Evacuation Centers				TOTAL SERVED (CURRENT)			
		Brgys.	Families	Persons	CUM	NOW	Families		Persons		Families		Persons		Families		Persons	
							CUM	NOW	CUM	NOW	CUM	NOW	CUM	NOW	CUM	NOW	CUM	NOW
							(Inside + Outside)											
IPIL		1	20	78	2	2	19	19	78	78	0	0	0	0	19	19	78	78
SAN ANTONIO		1	15	49	1	1	15	15	49	49	0	0	0	0	15	15	49	49
DAYHAGAN		1	11	37	3	3	11	11	37	37	0	0	0	0	11	11	37	37
DANAO		1	8	30	1	1	8	8	30	30	0	0	0	0	8	8	30	30
DOLORES		1	5	16	1	1	5	5	16	16	0	0	0	0	5	5	16	16
MAS-IN		1	2	5	1	1	2	2	5	5	0	0	0	0	2	2	5	5
LILLOAN		1	306	1,081	3	3	306	306	1,181	1,181	0	0	0	0	306	306	1,181	1,181
CURVA		1	29	93	2	2	29	29	93	93	0	0	0	0	29	29	93	93
ALTA VISTA		1	2	9	2	2	2	2	9	9	0	0	0	0	2	2	9	9
SAN ISIDRO		1	34	117	2	2	34	34	117	117	0	0	0	0	34	34	117	117
VALENCIA		1	3	13	1	1	3	3	13	13	0	0	0	0	3	3	13	13
TAMBULILID		1	16	58	3	3	16	16	58	58	0	0	0	0	16	16	58	58
PUNTA		1	1	9	1	1	1	1	9	9	0	0	0	0	1	1	9	9
NAUNGAN		1	48	153	3	3	48	48	153	153	0	0	0	0	48	48	153	153
CABAON-AN		1	2	6	0	0	0	0	0	0	2	2	6	6	2	2	6	6
HUGPA		1	7	28	1	1	1	1	5	5	6	6	23	23	7	7	28	28
BARANGAY 26		1	4	14	1	1	4	4	14	14	0	0	0	0	4	4	14	14
LINAO		1	4	16	1	1	4	4	16	16	0	0	0	0	4	4	16	16
LIBERTY		1	6	19	1	1	6	6	19	19	0	0	0	0	6	6	19	19
DANHUG		1	14	40	1	1	14	14	40	40	0	0	0	0	14	14	40	40
Palompon	1	1	554	2,770	1	1	0	0	0	0	0	0	0	0	0	0	0	0
UNIDENTIFIED BARANGAY		1	554	2,770	1	1	0	0	0	0	0	0	0	0	0	0	0	0
Abuyog	2	2	48	152	2	2	0	0	0	0	0	0	0	0	0	0	0	0
CADAC-AN		1	26	80	1	1	0	0	0	0	0	0	0	0	0	0	0	0
TINALIAN		1	22	72	1	1	0	0	0	0	0	0	0	0	0	0	0	0
Bato	7	32	9,434	47,170	5	5	0	0	0	0	0	0	0	0	0	0	0	0
BAGONG BAYAN DISTRICT		1	1	2	0	0	0	0	0	0	0	0	0	0	0	0	0	0
INIGUIHAN DISTRICT		1	6	21	2	2	0	0	0	0	0	0	0	0	0	0	0	0
DOLHO		1	1	5	1	1	0	0	0	0	0	0	0	0	0	0	0	0
ALEJOS		1	1	1	0	0	0	0	0	0	0	0	0	0	0	0	0	0
UNIDENTIFIED BARANGAY		28	9,425	47,141	0	0	0	0	0	0	0	0	0	0	0	0	0	0
Punong		0	0	0	1	1	0	0	0	0	0	0	0	0	0	0	0	0

REGION PROVINCE CITY/ MUNICIPALITY BARANGAY		NO. OF AFFECTED			No. of ECs		Inside Evacuation Centers				Outside Evacuation Centers				TOTAL SERVED (CURRENT)			
		Brgys.	Families	Persons	CUM	NOW	Families		Persons		Families		Persons		Families		Persons	
							CUM	NOW	CUM	NOW	CUM	NOW	CUM	NOW	CUM	NOW		
							(Inside + Outside)		Families		Persons		Families		Persons			
Daan Lungsod		0	0	0	1	1	0	0	0	0	0	0	0	0	0	0	0	0
Baybay	12	9	514	2,537	11	0	0	0	0	0	0	0	0	0	0	0	0	0
KAGUMAY		1	108	700	1	0	0	0	0	0	0	0	0	0	0	0	0	0
BUBON		1	37	133	1	0	0	0	0	0	0	0	0	0	0	0	0	0
SANTA CRUZ		1	50	250	1	0	0	0	0	0	0	0	0	0	0	0	0	0
PANGASUNGAN		1	50	250	1	0	0	0	0	0	0	0	0	0	0	0	0	0
HILAPNITAN		1	23	101	1	0	0	0	0	0	0	0	0	0	0	0	0	0
POMPONAN		1	9	20	1	0	0	0	0	0	0	0	0	0	0	0	0	0
MONTE VERDE		1	57	241	1	0	0	0	0	0	0	0	0	0	0	0	0	0
GUADALUPE		1	57	350	1	0	0	0	0	0	0	0	0	0	0	0	0	0
UNIDENTFED BARANGAY		1	123	492	0	0	0	0	0	0	0	0	0	0	0	0	0	0
CADADAM		0	0	0	1	0	0	0	0	0	0	0	0	0	0	0	0	0
CARIDAD		0	0	0	1	0	0	0	0	0	0	0	0	0	0	0	0	0
HIPOSNGO		0	0	0	1	0	0	0	0	0	0	0	0	0	0	0	0	0
Hilongos	2	1	2,396	9,585	1	1	0	0	0	0	0	0	0	0	0	0	0	0
UNIDENTIFIED BARANGAY		1	2,396	9,585	0	0	0	0	0	0	0	0	0	0	0	0	0	0
TBD		0	0	0	1	1	0	0	0	0	0	0	0	0	0	0	0	0
Hindang	9	9	266	1,009	9	0	0	0	0	0	0	0	0	0	0	0	0	0
ANAHAW		1	20	90	1	0	0	0	0	0	0	0	0	0	0	0	0	0
BALDOZA		1	50	180	1	0	0	0	0	0	0	0	0	0	0	0	0	0
DOOS DEL NORTE		1	34	140	1	0	0	0	0	0	0	0	0	0	0	0	0	0
DOOS DEL SUR		1	3	13	1	0	0	0	0	0	0	0	0	0	0	0	0	0
KATIPUNAN		1	101	365	1	0	0	0	0	0	0	0	0	0	0	0	0	0
POBLACION 2		1	31	111	1	0	0	0	0	0	0	0	0	0	0	0	0	0
SAN VICENTE		1	3	13	1	0	0	0	0	0	0	0	0	0	0	0	0	0
TABOK		1	13	51	1	0	0	0	0	0	0	0	0	0	0	0	0	0
TAGBIBI		1	11	46	1	0	0	0	0	0	0	0	0	0	0	0	0	0
Inopacan	7	1	100	350	6	0	0	0	0	0	0	0	0	0	0	0	0	0
UNIDENTIFIED BARANGAY		1	100	350	0	0	0	0	0	0	0	0	0	0	0	0	0	0
APID		0	0	0	1	0	0	0	0	0	0	0	0	0	0	0	0	0
CAULISHAN		0	0	0	1	0	0	0	0	0	0	0	0	0	0	0	0	0
DELOS SANTOS		0	0	0	1	0	0	0	0	0	0	0	0	0	0	0	0	0

REGION PROVINCE CITY/ MUNICIPALITY BARANGAY		NO. OF AFFECTED			No. of ECs		Inside Evacuation Centers				Outside Evacuation Centers				TOTAL SERVED (CURRENT)			
		Brgys.	Families	Persons	CUM	NOW	Families		Persons		Families		Persons		Families		Persons	
							CUM	NOW	CUM	NOW	CUM	NOW	CUM	NOW	CUM	NOW	CUM	NOW
HINABAY		0	0	0	1	0	0	0	0	0	0	0	0	0	0	0	0	0
LINAO		0	0	0	1	0	0	0	0	0	0	0	0	0	0	0	0	0
POBLACION		0	0	0	1	0	0	0	0	0	0	0	0	0	0	0	0	0
Mahaplag	6	6	169	846	5	0	0	0	0	0	0	0	0	0	0	0	0	0
Liberacion		1	68	340	2	0	0	0	0	0	0	0	0	0	0	0	0	0
Santa Cruz		1	42	210	1	0	0	0	0	0	0	0	0	0	0	0	0	0
Hiluctogan		1	3	8	1	0	0	0	0	0	0	0	0	0	0	0	0	0
Polahongon		1	4	18	1	0	0	0	0	0	0	0	0	0	0	0	0	0
Hilusig		1	2	20	0	0	0	0	0	0	0	0	0	0	0	0	0	0
Upper Mahaplag		1	50	250	0	0	0	0	0	0	0	0	0	0	0	0	0	0
Matalom	1	1	16	57	0	0	0	0	0	0	0	0	0	0	0	0	0	0
Unidentified Brgy		1	16	57	0	0	0	0	0	0	0	0	0	0	0	0	0	0
BILIRAN	12	12	342	1,208	3	3	0	0	0	0	0	0	0	0	0	0	0	0
Almeria	1	1	15	58	1	1	0	0	0	0	0	0	0	0	0	0	0	0
Pulang Bato		1	15	58	1	1	0	0	0	0	0	0	0	0	0	0	0	0
Biliran	1	1	2	10	1	1	0	0	0	0	0	0	0	0	0	0	0	0
San Isidro (Poblacion)		1	2	10	1	1	0	0	0	0	0	0	0	0	0	0	0	0
Cabucgayan	1	1	264	921	0	0	0	0	0	0	0	0	0	0	0	0	0	0
Unidentified Barangay		1	264	921	0	0	0	0	0	0	0	0	0	0	0	0	0	0
Maripipi	2	2	8	35	1	1	0	0	0	0	0	0	0	0	0	0	0	0
Calbani		1	7	30	1	1	0	0	0	0	0	0	0	0	0	0	0	0
Danao		1	1	5	0	0	0	0	0	0	0	0	0	0	0	0	0	0
Naval	7	7	53	184	0	0	0	0	0	0	0	0	0	0	0	0	0	0
Calumpang		1	7	25	0	0	0	0	0	0	0	0	0	0	0	0	0	0
Padre Sergio Eamiguel		1	4	13	0	0	0	0	0	0	0	0	0	0	0	0	0	0
Talustusan		1	1	3	0	0	0	0	0	0	0	0	0	0	0	0	0	0
Lucsoon		1	19	66	0	0	0	0	0	0	0	0	0	0	0	0	0	0
Lico		1	18	63	0	0	0	0	0	0	0	0	0	0	0	0	0	0
Villa Consuelo		1	3	9	0	0	0	0	0	0	0	0	0	0	0	0	0	0
Capinahan		1	1	5	0	0	0	0	0	0	0	0	0	0	0	0	0	0
SAMAR	25	25	176	735	22	22	153	153	592	592	19	19	125	125	172	172	717	717
Gandara	1	1	2	10	1	1	2	2	10	10	0	0	0	0	2	2	10	10

REGION PROVINCE CITY/ MUNICIPALITY BARANGAY		NO. OF AFFECTED			No. of ECs		Inside Evacuation Centers				Outside Evacuation Centers				TOTAL SERVED (CURRENT)			
		Brgys.	Families	Persons	CUM	NOW	Families		Persons		Families		Persons		(Inside + Outside)			
							CUM	NOW	CUM	NOW	CUM	NOW	CUM	NOW	CUM	NOW	CUM	NOW
Minda Pob.		1	2	10	1	1	2	2	10	10	0	0	0	0	2	2	10	10
Catbalogan	13	13	80	306	12	12	77	77	291	291	3	3	15	15	80	80	306	306
Ibol		1	3	15	0	0	0	0	0	0	3	3	15	15	3	3	15	15
Mercedes		1	6	22	1	1	6	6	22	22	0	0	0	0	6	6	22	22
Poblacion 3 (Brgy 3)		1	3	9	1	1	3	3	9	9	0	0	0	0	3	3	9	9
Lagundi		1	3	16	1	1	3	3	16	16	0	0	0	0	3	3	16	16
Bunuanan		1	15	65	1	1	15	15	65	65	0	0	0	0	15	15	65	65
Canlapwas (Pob.)		1	5	10	1	1	5	5	10	10	0	0	0	0	5	5	10	10
Silanga		1	8	35	1	1	8	8	35	35	0	0	0	0	8	8	35	35
Silanga		1	15	50	1	1	15	15	50	50	0	0	0	0	15	15	50	50
San Andres		1	6	22	1	1	6	6	22	22	0	0	0	0	6	6	22	22
Unidentified Brgy		1	5	13	1	1	5	5	13	13	0	0	0	0	5	5	13	13
Payao		1	5	26	1	1	5	5	26	26	0	0	0	0	5	5	26	26
Unidentified Brgy.		1	5	17	1	1	5	5	17	17	0	0	0	0	5	5	17	17
Pupua		1	1	6	1	1	1	1	6	6	0	0	0	0	1	1	6	6
Motiong	2	2	39	147	2	2	35	35	129	129	0	0	0	0	35	35	129	129
Poblacion I		1	6	21	1	1	2	2	3	3	0	0	0	0	2	2	3	3
Poblacion I-A		1	33	126	1	1	33	33	126	126	0	0	0	0	33	33	126	126
Santa Rita	4	4	21	137	2	2	5	5	27	27	16	16	110	110	21	21	137	137
Magsaysay		1	4	24	1	1	4	4	24	24	0	0	0	0	4	4	24	24
Tominamos		1	1	2	0	0	0	0	0	0	1	1	2	2	1	1	2	2
Anibongan		1	1	3	1	1	1	1	3	3	0	0	0	0	1	1	3	3
San Eduardo		1	15	108	0	0	0	0	0	0	15	15	108	108	15	15	108	108
Matuguinao	1	1	4	18	1	1	4	4	18	18	0	0	0	0	4	4	18	18
Mabuligon Pob. (Brgy)		1	4	18	1	1	4	4	18	18	0	0	0	0	4	4	18	18
Santa Margarita	1	1	9	37	1	1	9	9	37	37	0	0	0	0	9	9	37	37
Monbon (Pob.)		1	9	37	1	1	9	9	37	37	0	0	0	0	9	9	37	37
Pinabacdao	1	1	3	15	1	1	3	3	15	15	0	0	0	0	3	3	15	15
Lale		1	3	15	1	1	3	3	15	15	0	0	0	0	3	3	15	15
San Jose de Buan	2	2	18	65	2	2	18	18	65	65	0	0	0	0	18	18	65	65
Brgy 4 (Pob.)		1	15	53	1	1	15	15	53	53	0	0	0	0	15	15	53	53
Brgy 1 (Pob.)		1	3	12	1	1	3	3	12	12	0	0	0	0	3	3	12	12

REGION PROVINCE CITY/ MUNICIPALITY BARANGAY		NO. OF AFFECTED			No. of ECs		Inside Evacuation Centers				Outside Evacuation Centers				TOTAL SERVED (CURRENT)			
		Brgys.	Families	Persons	CUM	NOW	Families		Persons		Families		Persons		(Inside + Outside)			
							CUM	NOW	CUM	NOW	CUM	NOW	CUM	NOW	Families	Persons	Families	Persons
EASTERN SAMAR	10	10	16,127	74,694	0	0	0	0	0	0	0	0	0	0	0	0	0	0
Arteche	1	1	4,616	17,223	0	0	0	0	0	0	0	0	0	0	0	0	0	0
Unidentified Brgy		1	4,616	17,223	0	0	0	0	0	0	0	0	0	0	0	0	0	0
Balangiga	1	1	4,336	21,680	0	0	0	0	0	0	0	0	0	0	0	0	0	0
Unidentified Brgy		1	4,336	21,680	0	0	0	0	0	0	0	0	0	0	0	0	0	0
Giporlos	2	2	37	101	0	0	0	0	0	0	0	0	0	0	0	0	0	0
Brgy 8 (Poblacion)		1	2	7	0	0	0	0	0	0	0	0	0	0	0	0	0	0
Biga		1	35	94	0	0	0	0	0	0	0	0	0	0	0	0	0	0
Jipapad	4	4	2,545	12,725	0	0	0	0	0	0	0	0	0	0	0	0	0	0
Brgy 4 (Pob)		1	11	37	0	0	0	0	0	0	0	0	0	0	0	0	0	0
Brgy 3 (Pob)		1	21	70	0	0	0	0	0	0	0	0	0	0	0	0	0	0
Brgy 1 (Pob)		1	7	25	0	0	0	0	0	0	0	0	0	0	0	0	0	0
Unidentified Brgy		1	2,506	12,593	0	0	0	0	0	0	0	0	0	0	0	0	0	0
Lawaan	1	1	74	370	0	0	0	0	0	0	0	0	0	0	0	0	0	0
TBD		1	74	370	0	0	0	0	0	0	0	0	0	0	0	0	0	0
San Policarpo	1	1	4,519	22,595	0	0	0	0	0	0	0	0	0	0	0	0	0	0
Unidentified Brgy		1	4,519	22,595	0	0	0	0	0	0	0	0	0	0	0	0	0	0
SOUTHERN LEYTE	29	36	3,525	10,487	13	13	0	0	0	0	0	0	0	0	0	0	0	0
Bontoc	9	19	682	2,341	7	7	0	0	0	0	0	0	0	0	0	0	0	0
Baugo		1	5	25	1	1	0	0	0	0	0	0	0	0	0	0	0	0
Bunga		1	4	15	1	1	0	0	0	0	0	0	0	0	0	0	0	0
Beniton		1	1	1	0	0	0	0	0	0	0	0	0	0	0	0	0	0
Esperanza		1	16	47	1	1	0	0	0	0	0	0	0	0	0	0	0	0
Hibagwan		1	18	68	1	1	0	0	0	0	0	0	0	0	0	0	0	0
Malbago		1	67	335	1	1	0	0	0	0	0	0	0	0	0	0	0	0
Hilaan		1	11	55	1	1	0	0	0	0	0	0	0	0	0	0	0	0
Pamahawan		1	7	31	1	1	0	0	0	0	0	0	0	0	0	0	0	0
Unidentified Brgy		11	553	1,764	0	0	0	0	0	0	0	0	0	0	0	0	0	0
Hinundayan	1	1	21	111	0	0	0	0	0	0	0	0	0	0	0	0	0	0
Unidentified Brgy		1	21	111	0	0	0	0	0	0	0	0	0	0	0	0	0	0
Libagon	2	1	33	171	1	1	0	0	0	0	0	0	0	0	0	0	0	0
Unidentified Brgy		1	33	171	0	0	0	0	0	0	0	0	0	0	0	0	0	0

REGION PROVINCE CITY/ MUNICIPALITY BARANGAY		NO. OF AFFECTED			No. of ECs		Inside Evacuation Centers				Outside Evacuation Centers				TOTAL SERVED (CURRENT)				
		Brgys.	Families	Persons	CUM	NOW	Families		Persons		Families		Persons		Families		Persons		
							CUM	NOW	CUM	NOW	CUM	NOW	CUM	NOW	CUM	NOW	CUM	NOW	
							(Inside + Outside)												
TBD		0	0	0	1	1	0	0	0	0	0	0	0	0	0	0	0	0	0
Liloan	1	1	54	191	0	0	0	0	0	0	0	0	0	0	0	0	0	0	0
Unidentified Brgy		1	54	191	0	0	0	0	0	0	0	0	0	0	0	0	0	0	0
Limasawa	1	1	137	301	0	0	0	0	0	0	0	0	0	0	0	0	0	0	0
Unidentified Brgy		1	137	301	0	0	0	0	0	0	0	0	0	0	0	0	0	0	0
Maasin	1	1	1,787	4,772	0	0	0	0	0	0	0	0	0	0	0	0	0	0	0
Unidentified Brgy		1	1,787	4,772	0	0	0	0	0	0	0	0	0	0	0	0	0	0	0
Macrohon	2	1	107	433	1	1	0	0	0	0	0	0	0	0	0	0	0	0	0
Unidentified Brgy		1	107	433	0	0	0	0	0	0	0	0	0	0	0	0	0	0	0
TBD		0	0	0	1	1	0	0	0	0	0	0	0	0	0	0	0	0	0
Malitbog	2	1	220	684	1	1	0	0	0	0	0	0	0	0	0	0	0	0	0
Unidentified Brgy		1	220	684	0	0	0	0	0	0	0	0	0	0	0	0	0	0	0
TBD		0	0	0	1	1	0	0	0	0	0	0	0	0	0	0	0	0	0
Padre Burgos	1	1	61	232	0	0	0	0	0	0	0	0	0	0	0	0	0	0	0
Unidentified Brgy		1	61	232	0	0	0	0	0	0	0	0	0	0	0	0	0	0	0
Saint Bernard	1	1	288	897	0	0	0	0	0	0	0	0	0	0	0	0	0	0	0
Unidentified Brgy		1	288	897	0	0	0	0	0	0	0	0	0	0	0	0	0	0	0
San Francisco	1	1	42	78	0	0	0	0	0	0	0	0	0	0	0	0	0	0	0
Unidentified Brgy		1	42	78	0	0	0	0	0	0	0	0	0	0	0	0	0	0	0
San Ricardo	1	1	20	57	0	0	0	0	0	0	0	0	0	0	0	0	0	0	0
Unidentified Brgy		1	20	57	0	0	0	0	0	0	0	0	0	0	0	0	0	0	0
Sogod	4	4	46	149	3	3	0	0	0	0	0	0	0	0	0	0	0	0	0
Salvacion		1	6	17	1	1	0	0	0	0	0	0	0	0	0	0	0	0	0
Libas		1	16	30	1	1	0	0	0	0	0	0	0	0	0	0	0	0	0
Magatas		1	1	2	1	1	0	0	0	0	0	0	0	0	0	0	0	0	0
Unidentified Brgy		1	23	100	0	0	0	0	0	0	0	0	0	0	0	0	0	0	0
Tomas Oppus	1	1	23	62	0	0	0	0	0	0	0	0	0	0	0	0	0	0	0
Unidentified Brgy		1	23	62	0	0	0	0	0	0	0	0	0	0	0	0	0	0	0
Anahawan	1	1	4	8	0	0	0	0	0	0	0	0	0	0	0	0	0	0	0
Unidentified Brgy		1	4	8	0	0	0	0	0	0	0	0	0	0	0	0	0	0	0
REGION 9	46	54	5,708	8,980	32	0	4,842	33	7,152	127	800	25	228	139	5,203	0	10,177	0	0
Zamboanga Del Norte	14	22	562	972	3	0	468	33	500	127	43	25	209	139	562	0	970	0	0

REGION PROVINCE CITY/ MUNICIPALITY BARANGAY		NO. OF AFFECTED			No. of ECs		Inside Evacuation Centers				Outside Evacuation Centers				TOTAL SERVED (CURRENT)			
		Brgys.	Families	Persons	CUM	NOW	Families		Persons		Families		Persons		(Inside + Outside)			
							CUM	NOW	CUM	NOW	CUM	NOW	CUM	NOW	CUM	NOW	CUM	NOW
Dipolog City	1	1	5	25	0	0	0	0	0	0	0	5	0	25	5	0	25	0
Brgy. Miputak		1	5	25	0	0	0	0	0	0	0	5	0	25	5	0	25	0
Siocon	6	6	30	114	0	0	6	30	0	112	0	0	0	0	30	0	112	0
Brgy. JP Brillantes		1	1	8	0	0	1	1	0	8	0	0	0	0	1	0	8	0
Brgy. New Lituban		1	2	7	0	0	1	2	0	7	0	0	0	0	2	0	7	0
Brgy. Poblacion		1	24	84	0	0	1	24	0	82	0	0	0	0	24	0	82	0
Brgy. M. Francisco		1	1	5	0	0	1	1	0	5	0	0	0	0	1	0	5	0
Brgy. Manaol		1	1	5	0	0	1	1	0	5	0	0	0	0	1	0	5	0
Brgy. Tagaytay		1	1	5	0	0	1	1	0	5	0	0	0	0	1	0	5	0
Sirawai	2	2	10	34	0	0	0	0	0	0	0	10	0	34	10	0	34	0
Brgy. Sitio Bunkhouse		1	5	19	0	0	0	0	0	0	0	5	0	19	5	0	19	0
Brgy. Sitio Kaayuhan		1	5	15	0	0	0	0	0	0	0	5	0	15	5	0	15	0
Baliguian	1	2	13	90	0	0	1	3	0	15	0	10	0	80	13	0	90	0
Brgy. Kauswagan & Brgy. Poblacion		2	13	90	0	0	1	3	0	15	0	10	0	80	13	0	90	0
Salug	1	2	22	98	1	0	4	0	14	0	18	0	84	0	22	0	98	0
Brgy. Poblacion East and Brgy. Ramong Magsaysay		2	22	98	1	0	4	0	14	0	18	0	84	0	22	0	98	0
President Manual A. Roxas	1	2	97	485	1	0	97	0	485	0	0	0	0	0	97	0	485	0
Brgy. Denoman & Brgy. Langatian		2	97	485	1	0	97	0	485	0	0	0	0	0	97	0	485	0
Sindangan	1	2	25	125	0	0	0	0	0	0	25	0	125	0	25	0	125	0
Brgy. Denoman & Brgy. Langatian		2	25	125	0	0	0	0	0	0	25	0	125	0	25	0	125	0
Sibuco	1	5	360	1	1	0	360	0	1	0	0	0	0	0	360	0	1	0
5 Barangays		5	360	1	1	0	360	0	1	0	0	0	0	0	360	0	1	0
Zamboanga Del Sur	32	32	5,146	8,008	29	0	4,374	0	6,652	0	757	0	19	0	4,641	0	9,207	0
Zamboanga City	22	22	4,708	5,826	22	0	4,218	0	5,874	0	490	0	2	0	4,218	0	8,324	0
Brgy. Ayala		1	255	100	1	0	255	0	100	0	0	0	0	0	255	0	100	0
Brgy. Tulungatung		1	451	500	1	0	451	0	500	0	0	0	0	0	451	0	500	0
Brgy. San Jose Gusu		1	500	2	1	0	10	0	50	0	490	0	2	0	10	0	2,500	0
Brgy. Tictabon		1	7	35	1	0	7	0	35	0	0	0	0	0	7	0	35	0
Brgy. San Roque		1	100	500	1	0	100	0	500	0	0	0	0	0	100	0	500	0
Brgy. Santa Maria		1	269	1	1	0	269	0	1	0	0	0	0	0	269	0	1	0

REGION PROVINCE CITY/ MUNICIPALITY BARANGAY		NO. OF AFFECTED			No. of ECs		Inside Evacuation Centers				Outside Evacuation Centers				TOTAL SERVED (CURRENT)			
		Brgys.	Families	Persons	CUM	NOW	Families		Persons		Families		Persons		(Inside + Outside)			
							CUM	NOW	CUM	NOW	CUM	NOW	CUM	NOW	CUM	NOW	CUM	NOW
Brgy. Tumaga		1	520	2	1	0	520	0	2	0	0	0	0	0	520	0	2	0
Brgy. Ayala		1	1	5	1	0	1	0	5	0	0	0	0	0	1	0	5	0
Brgy. Maasin		1	180	900	1	0	180	0	900	0	0	0	0	0	180	0	900	0
Brgy. Tictabon		1	7	35	1	0	7	0	35	0	0	0	0	0	7	0	35	0
Brgy. Tugbungan		1	493	2	1	0	493	0	2	0	0	0	0	0	493	0	2	0
Brgy. Talisayan		1	395	1	1	0	395	0	1	0	0	0	0	0	395	0	1	0
Brgy. Sangali		1	19	95	1	0	19	0	95	0	0	0	0	0	19	0	95	0
Brgy. Rio Hondo		1	54	270	1	0	54	0	270	0	0	0	0	0	54	0	270	0
Brgy. Malagutay		1	100	500	1	0	100	0	500	0	0	0	0	0	100	0	500	0
Brgy. Pasonanca		1	250	1	1	0	250	0	1	0	0	0	0	0	250	0	1	0
Brgy. Boalan		1	80	400	1	0	80	0	400	0	0	0	0	0	80	0	400	0
Brgy. Guiwan		1	150	750	1	0	150	0	750	0	0	0	0	0	150	0	750	0
Brgy. Tetuan		1	298	1	1	0	298	0	1	0	0	0	0	0	298	0	1	0
Brgy. Talon Talon		1	195	975	1	0	195	0	975	0	0	0	0	0	195	0	975	0
Brgy. Putik		1	234	1	1	0	234	0	1	0	0	0	0	0	234	0	1	0
Brgy. Cabatangan		1	150	750	1	0	150	0	750	0	0	0	0	0	150	0	750	0
Tigbao	1	1	15	75	0	0	0	0	0	0	0	0	0	0	0	0	75	0
Brgy. Begong		1	15	75	0	0	0	0	0	0	0	0	0	0	0	0	75	0
Pitogo	2	2	265	1,317	1	0	4	0	18	0	261	0	17	0	265	0	18	0
Brgy. Limbayan		1	5	17	0	0	0	0	0	0	5	0	17	0	5	0	17	0
Brgy. Poblacion		1	260	1,300	1	0	4	0	18	0	256	0	0	0	260	0	1	0
Dimataling	1	1	6	30	0	0	0	0	0	0	6	0	0	0	6	0	30	0
Brgy. Saloagan		1	6	30	0	0	0	0	0	0	6	0	0	0	6	0	30	0
Dumingag	6	6	152	760	6	0	152	0	760	0	0	0	0	0	152	0	760	0
Brgy. Upper Timonan		1	35	175	1	0	35	0	175	0	0	0	0	0	35	0	175	0
Brgy. Libertad		1	34	170	1	0	34	0	170	0	0	0	0	0	34	0	170	0
Brgy. New Basak		1	31	155	1	0	31	0	155	0	0	0	0	0	31	0	155	0
Brgy. Manlabay		1	18	90	1	0	18	0	90	0	0	0	0	0	18	0	90	0
Brgy. Maralag		1	32	160	1	0	32	0	160	0	0	0	0	0	32	0	160	0
Brgy. Salvador		1	2	10	1	0	2	0	10	0	0	0	0	0	2	0	10	0
REGION 10	24	24	896	3,963	12	10	746	581	3,155	2,330	0	0	0	0	746	581	3,155	2,330
MISAMIS ORIENTAL	24	24	896	3,963	12	10	746	581	3,155	2,330	0	0	0	0	746	581	3,155	2,330

REGION PROVINCE CITY/ MUNICIPALITY BARANGAY		NO. OF AFFECTED			No. of ECs		Inside Evacuation Centers				Outside Evacuation Centers				TOTAL SERVED (CURRENT)			
		Brgys.	Families	Persons	CUM	NOW	Families		Persons		Families		Persons		Families		Persons	
							CUM	NOW	CUM	NOW	CUM	NOW	CUM	NOW	CUM	NOW	CUM	NOW
							(Inside + Outside)											
Cagayan de Oro	4	4	208	780	3	3	195	195	722	722	0	0	0	0	195	195	722	722
Tablon		1	39	193	1	1	39	39	193	193	0	0	0	0	39	39	193	193
Puerto		1	81	282	1	1	81	81	282	282	0	0	0	0	81	81	282	282
Agusan		1	75	247	1	1	75	75	247	247	0	0	0	0	75	75	247	247
Bugo		1	13	58	0	0	0	0	0	0	0	0	0	0	0	0	0	0
Balingasag	3	3	24	120	0	0	0	0	0	0	0	0	0	0	0	0	0	0
Barangay 3		1	7	35	0	0	0	0	0	0	0	0	0	0	0	0	0	0
Cogon		1	2	10	0	0	0	0	0	0	0	0	0	0	0	0	0	0
Waterfall		1	15	75	0	0	0	0	0	0	0	0	0	0	0	0	0	0
Gingoog	1	1	6	30	0	0	0	0	0	0	0	0	0	0	0	0	0	0
Talisay		1	6	30	0	0	0	0	0	0	0	0	0	0	0	0	0	0
Jasaan	4	4	76	333	0	0	0	0	0	0	0	0	0	0	0	0	0	0
Bobontugan		1	9	45	0	0	0	0	0	0	0	0	0	0	0	0	0	0
Luz Banzon		1	30	130	0	0	0	0	0	0	0	0	0	0	0	0	0	0
San Antonio		1	12	42	0	0	0	0	0	0	0	0	0	0	0	0	0	0
Jampason		1	25	116	0	0	0	0	0	0	0	0	0	0	0	0	0	0
Lagonglong	5	5	345	1,472	5	3	345	180	1,472	647	0	0	0	0	345	180	1,472	647
Dampil		1	150	750	1	0	150	0	750	0	0	0	0	0	150	0	750	0
Kabulawan		1	142	518	1	1	142	142	518	518	0	0	0	0	142	142	518	518
Poblacion		1	10	27	1	1	10	10	27	27	0	0	0	0	10	10	27	27
Tabok		1	28	102	1	1	28	28	102	102	0	0	0	0	28	28	102	102
Kauswagan		1	15	75	1	0	15	0	75	0	0	0	0	0	15	0	75	0
Salay	2	2	27	247	1	1	19	19	95	95	0	0	0	0	19	19	95	95
Salay River 2		1	19	95	1	1	19	19	95	95	0	0	0	0	19	19	95	95
Looc		1	8	152	0	0	0	0	0	0	0	0	0	0	0	0	0	0
Tagoloan	3	3	182	841	3	3	187	187	866	866	0	0	0	0	187	187	866	866
Casinglot		1	79	326	1	1	79	79	326	326	0	0	0	0	79	79	326	326
Gracia		1	42	210	1	1	42	42	210	210	0	0	0	0	42	42	210	210
Baluarte		1	61	305	1	1	66	66	330	330	0	0	0	0	66	66	330	330
Villanueva	2	2	28	140	0	0	0	0	0	0	0	0	0	0	0	0	0	0
Poblacion 1		1	1	5	0	0	0	0	0	0	0	0	0	0	0	0	0	0
Looc		1	27	135	0	0	0	0	0	0	0	0	0	0	0	0	0	0

REGION PROVINCE CITY/ MUNICIPALITY BARANGAY		NO. OF AFFECTED			No. of ECs		Inside Evacuation Centers				Outside Evacuation Centers				TOTAL SERVED (CURRENT)			
		Brgys.	Families	Persons	CUM	NOW	Families		Persons		Families		Persons		Families		Persons	
							CUM	NOW	CUM	NOW	CUM	NOW	CUM	NOW	CUM	NOW	CUM	NOW
							(Inside + Outside)											
REGION 11	2	3	85	352	1	1	70	70	277	277	0	0	0	0	70	70	277	277
DAVAO ORIENTAL	1	1	15	75	0	0	0	0	0	0	0	0	0	0	0	0	0	0
Lupon	1	1	15	75	0	0	0	0	0	0	0	0	0	0	0	0	0	0
Poblacion		1	15	75	0	0	0	0	0	0	0	0	0	0	0	0	0	0
DAVAO DEL NORTE	1	2	70	277	1	1	70	70	277	277	0	0	0	0	70	70	277	277
Samal	1	2	70	277	1	1	70	70	277	277	0	0	0	0	70	70	277	277
Binoling and Tinago		2	70	277	1	1	70	70	277	277	0	0	0	0	70	70	277	277
REGION 12	18	144	42,827	189,679	30	28	2,238	1,695	10,335	8,113	1,505	1,275	6,430	5,542	3,743	2,970	16,765	13,655
SARANGANI	5	20	936	3,279	5	4	144	20	196	20	228	10	897	50	372	30	1,093	70
Alabel	1	2	92	368	0	0	0	0	0	0	0	0	0	0	0	0	0	0
		2	92	368	0	0	0	0	0	0	0	0	0	0	0	0	0	0
Malapatan	1	3	78	164	2	2	43	5	172	20	3	0	12	0	46	5	184	20
		3	78	164	2	2	43	5	172	20	3	0	12	0	46	5	184	20
Kiamba	1	9	552	1,677	1	1	96	15	0	0	11	0	19	0	107	15	19	0
		9	552	1,677	1	1	96	15	0	0	11	0	19	0	107	15	19	0
Maasim	1	3	10	50	1	0	5	0	24	0	10	10	50	50	15	10	74	50
		3	10	50	1	0	5	0	24	0	10	10	50	50	15	10	74	50
Glan	1	3	204	1,020	1	1	0	0	0	0	204	0	816	0	204	0	816	0
		3	204	1,020	1	1	0	0	0	0	204	0	816	0	204	0	816	0
SULTAN KUDARAT	5	67	29,607	127,261	3	3	58	58	114	114	440	440	1,378	1,378	498	498	1,492	1,492
Kalamansig	1	8	1,152	4,660	3	3	58	58	114	114	175	175	700	700	233	233	814	814
		8	1,152	4,660	3	3	58	58	114	114	175	175	700	700	233	233	814	814
Lebak	1	19	19,259	77,036	0	0	0	0	0	0	0	0	0	0	0	0	0	0
		19	19,259	77,036	0	0	0	0	0	0	0	0	0	0	0	0	0	0
Palimbang	1	35	9,021	45,105	0	0	0	0	0	0	90	90	678	678	90	90	678	678
		35	9,021	45,105	0	0	0	0	0	0	90	90	678	678	90	90	678	678
Senator Ninoy Aquino	1	4	149	460	0	0	0	0	0	0	149	149	0	0	149	149	0	0
		4	149	460	0	0	0	0	0	0	149	149	0	0	149	149	0	0
Bagumbayan	1	1	26	0	0	0	0	0	0	0	26	26	0	0	26	26	0	0
		1	26	0	0	0	0	0	0	0	26	26	0	0	26	26	0	0
SOUTH COTABATO	2	4	128	570	1	0	61	0	256	0	9	0	26	0	70	0	282	0
TBoli	1	2	58	288	0	0	0	0	0	0	0	0	0	0	0	0	0	0

REGION PROVINCE CITY/ MUNICIPALITY BARANGAY		NO. OF AFFECTED			No. of ECs		Inside Evacuation Centers				Outside Evacuation Centers				TOTAL SERVED (CURRENT)			
		Brgys.	Families	Persons	CUM	NOW	Families		Persons		Families		Persons		Families		Persons	
							CUM	NOW	CUM	NOW	CUM	NOW	CUM	NOW	CUM	NOW	CUM	NOW
							(Inside + Outside)											
		2	58	288	0	0	0	0	0	0	0	0	0	0	0	0	0	0
General Santos (Dadiangas)	1	2	70	282	1	0	61	0	256	0	9	0	26	0	70	0	282	0
		2	70	282	1	0	61	0	256	0	9	0	26	0	70	0	282	0
COTABATO	6	53	12,156	58,569	21	21	1,975	1,617	9,769	7,979	828	825	4,129	4,114	2,803	2,442	13,898	12,093
Pigcawayan	1	22	6,545	32,725	15	15	1,541	1,183	7,705	5,915	507	504	2,535	2,520	2,048	1,687	10,240	8,435
		22	6,545	32,725	15	15	1,541	1,183	7,705	5,915	507	504	2,535	2,520	2,048	1,687	10,240	8,435
Libungan	1	12	3,293	16,465	4	4	235	235	1,175	1,175	316	316	1,580	1,580	551	551	2,755	2,755
		12	3,293	16,465	4	4	235	235	1,175	1,175	316	316	1,580	1,580	551	551	2,755	2,755
Aleoson	1	2	509	2,545	0	0	0	0	0	0	0	0	0	0	0	0	0	0
		2	509	2,545	0	0	0	0	0	0	0	0	0	0	0	0	0	0
Alamada	1	6	182	801	0	0	177	177	787	787	5	5	14	14	182	182	801	801
		6	182	801	0	0	177	177	787	787	5	5	14	14	182	182	801	801
Midsayap	1	8	147	478	2	2	22	22	102	102	0	0	0	0	22	22	102	102
		8	147	478	2	2	22	22	102	102	0	0	0	0	22	22	102	102
Kabacan	1	3	1,480	5,555	0	0	0	0	0	0	0	0	0	0	0	0	0	0
		3	1,480	5,555	0	0	0	0	0	0	0	0	0	0	0	0	0	0
CARAGA	35	44	1,085	4,080	52	31	1,026	494	3,838	1,769	59	56	242	229	1,085	550	4,080	1,998
BUTUAN CITY	1	3	113	477	5	5	83	83	329	329	30	30	148	148	113	113	477	477
Butuan	1	3	113	477	5	5	83	83	329	329	30	30	148	148	113	113	477	477
	3	3	113	477	5	5	83	83	329	329	30	30	148	148	113	113	477	477
AGUSAN DEL NORTE	2	2	7	32	2	2	7	7	32	32	0	0	0	0	7	7	32	32
Tubay	1	1	2	12	1	1	2	2	12	12	0	0	0	0	2	2	12	12
Pob.1		1	2	12	1	1	2	2	12	12	0	0	0	0	2	2	12	12
Cabadbaran City	1	1	5	20	1	1	5	5	20	20	0	0	0	0	5	5	20	20
		1	5	20	1	1	5	5	20	20	0	0	0	0	5	5	20	20
SURIGAO DEL NORTE	15	15	524	2,059	20	0	521	0	2,046	0	3	0	13	0	524	0	2,059	0
Bacuag	3	3	125	473	7	0	122	0	460	0	3	0	13	0	125	0	473	0
Payapag		1	125	473	5	0	117	0	440	0	3	0	13	0	120	0	453	0
Cambuayon		1	0	0	1	0	2	0	12	0	0	0	0	0	2	0	12	0
Dugsangon		1	0	0	1	0	3	0	8	0	0	0	0	0	3	0	8	0
Claver	1	1	17	52	1	0	17	0	52	0	0	0	0	0	17	0	52	0
Bagakay		1	17	52	1	0	17	0	52	0	0	0	0	0	17	0	52	0

REGION PROVINCE CITY/ MUNICIPALITY BARANGAY		NO. OF AFFECTED			No. of ECs		Inside Evacuation Centers				Outside Evacuation Centers				TOTAL SERVED (CURRENT)			
		Brgys.	Families	Persons	CUM	NOW	Families		Persons		Families		Persons		Families		Persons	
							CUM	NOW	CUM	NOW	CUM	NOW	CUM	NOW	CUM	NOW	CUM	NOW
							(Inside + Outside)											
Del Carmen	1	1	20	81	1	0	20	0	81	0	0	0	0	0	20	0	81	0
Domoyog		1	20	81	1	0	20	0	81	0	0	0	0	0	20	0	81	0
Mainit	3	3	7	24	3	0	7	0	24	0	0	0	0	0	7	0	24	0
San Francisco		1	7	24	1	0	5	0	14	0	0	0	0	0	5	0	14	0
Mabini		1	0	0	1	0	1	0	6	0	0	0	0	0	1	0	6	0
Mansayao		1	0	0	1	0	1	0	4	0	0	0	0	0	1	0	4	0
Malimono	2	2	185	622	2	0	50	0	194	0	0	0	0	0	50	0	194	0
Doro		1	50	194	1	0	15	0	59	0	0	0	0	0	15	0	59	0
Bunsayan		1	135	428	1	0	35	0	135	0	0	0	0	0	35	0	135	0
Placer	2	2	170	807	2	0	135	0	428	0	0	0	0	0	135	0	428	0
Ellaperal		1	170	807	1	0	127	0	401	0	0	0	0	0	127	0	401	0
Magsaysay		1	0	0	1	0	8	0	27	0	0	0	0	0	8	0	27	0
Surigao City	3	3	0	0	4	0	170	0	807	0	0	0	0	0	170	0	807	0
Cagniog		1	0	0	2	0	48	0	265	0	0	0	0	0	48	0	265	0
Canlanipa		1	0	0	1	0	109	0	459	0	0	0	0	0	109	0	459	0
Luna		1	0	0	1	0	13	0	83	0	0	0	0	0	13	0	83	0
DINAGAT ISLANDS	17	24	441	1,512	25	24	415	404	1,431	1,408	26	26	81	81	441	430	1,512	1,489
Basilisa	3	4	46	167	5	5	41	41	152	152	5	5	15	15	46	46	167	167
Ferdinand		2	46	167	2	2	26	26	100	100	0	0	0	0	26	26	100	100
Tag-abaca		1	0	0	2	2	9	9	30	30	5	5	15	15	14	14	45	45
Villa Pantinople		1	0	0	1	1	6	6	22	22	0	0	0	0	6	6	22	22
Cagdianao	1	5	14	46	1	1	2	2	8	8	12	12	38	38	14	14	46	46
Del Pilar		5	14	46	1	1	2	2	8	8	12	12	38	38	14	14	46	46
Dinagat	1	1	7	24	0	0	0	0	0	0	7	7	24	24	7	7	24	24
		1	7	24	0	0	0	0	0	0	7	7	24	24	7	7	24	24
Libjo	5	5	141	542	9	9	141	141	542	542	0	0	0	0	141	141	542	542
San Antonio		1	141	542	2	2	50	50	251	251	0	0	0	0	50	50	251	251
Dona Helena		1	0	0	2	2	15	15	42	42	0	0	0	0	15	15	42	42
Magsaysay		1	0	0	1	1	22	22	87	87	0	0	0	0	22	22	87	87
Bayanihan		1	0	0	2	2	42	42	117	117	0	0	0	0	42	42	117	117
Quezon		1	0	0	2	2	12	12	45	45	0	0	0	0	12	12	45	45
San Jose	6	8	224	700	9	8	222	211	696	673	2	2	4	4	224	213	700	677

REGION PROVINCE CITY/ MUNICIPALITY BARANGAY		NO. OF AFFECTED			No. of ECs		Inside Evacuation Centers				Outside Evacuation Centers				TOTAL SERVED (CURRENT)			
		Brgys.	Families	Persons	CUM	NOW	Families		Persons		Families		Persons		Families		Persons	
							CUM	NOW	CUM	NOW	CUM	NOW	CUM	NOW	CUM	NOW	CUM	NOW
(Inside + Outside)																		
Wilson		3	224	700	2	1	17	14	42	36	0	0	0	0	17	14	42	36
Justiana Edera		1	0	0	1	1	7	3	18	11	2	2	4	4	9	5	22	15
Luna		1	0	0	2	2	103	103	332	332	0	0	0	0	103	103	332	332
Mahayahay		1	0	0	1	1	2	2	5	5	0	0	0	0	2	2	5	5
Matingbe		1	0	0	2	2	41	41	104	104	0	0	0	0	41	41	104	104
Poblacion		1	0	0	1	1	52	48	195	185	0	0	0	0	52	48	195	185
Tubajon	1	1	9	33	1	1	9	9	33	33	0	0	0	0	9	9	33	33
Navarro		1	9	33	1	1	9	9	33	33	0	0	0	0	9	9	33	33
BARMM	11	129	54,958	58,320	0	0	0	0	0	0	54,958	54,958	58,320	58,320	54,958	54,958	58,320	58,320
MAGUINDANAO	11	129	54,958	58,320	0	0	0	0	0	0	54,958	54,958	58,320	58,320	54,958	54,958	58,320	58,320
Upi	1	23	8,619	27,380	0	0	0	0	0	0	8,619	8,619	27,380	27,380	8,619	8,619	27,380	27,380
		23	8,619	27,380	0	0	0	0	0	0	8,619	8,619	27,380	27,380	8,619	8,619	27,380	27,380
Sultan sa Barongis (Lambayong)	1	7	2,762	13,810	0	0	0	0	0	0	2,762	2,762	13,810	13,810	2,762	2,762	13,810	13,810
		7	2,762	13,810	0	0	0	0	0	0	2,762	2,762	13,810	13,810	2,762	2,762	13,810	13,810
Datu Anggal Midtimbang	1	4	1,735	0	0	0	0	0	0	0	1,735	1,735	0	0	1,735	1,735	0	0
		4	1,735	0	0	0	0	0	0	0	1,735	1,735	0	0	1,735	1,735	0	0
Datu Hoffer Ampatuan	1	4	760	0	0	0	0	0	0	0	760	760	0	0	760	760	0	0
		4	760	0	0	0	0	0	0	0	760	760	0	0	760	760	0	0
Datu Saudi-Ampatuan	1	6	2,656	0	0	0	0	0	0	0	2,656	2,656	0	0	2,656	2,656	0	0
		6	2,656	0	0	0	0	0	0	0	2,656	2,656	0	0	2,656	2,656	0	0
Guindulungan	1	11	2,725	0	0	0	0	0	0	0	2,725	2,725	0	0	2,725	2,725	0	0
		11	2,725	0	0	0	0	0	0	0	2,725	2,725	0	0	2,725	2,725	0	0
Northern Kabuntalan	1	11	3,426	17,130	0	0	0	0	0	0	3,426	3,426	17,130	17,130	3,426	3,426	17,130	17,130
		11	3,426	17,130	0	0	0	0	0	0	3,426	3,426	17,130	17,130	3,426	3,426	17,130	17,130
Shariff Aguak (Maganoy)	1	9	1,333	0	0	0	0	0	0	0	1,333	1,333	0	0	1,333	1,333	0	0
		9	1,333	0	0	0	0	0	0	0	1,333	1,333	0	0	1,333	1,333	0	0
Shariff Saydona Mustapha	1	14	4,163	0	0	0	0	0	0	0	4,163	4,163	0	0	4,163	4,163	0	0
		14	4,163	0	0	0	0	0	0	0	4,163	4,163	0	0	4,163	4,163	0	0
Sultan Kudarat (Nuling)	1	31	26,779	0	0	0	0	0	0	0	26,779	26,779	0	0	26,779	26,779	0	0
		31	26,779	0	0	0	0	0	0	0	26,779	26,779	0	0	26,779	26,779	0	0
Ampatuan	1	9	0	0	0	0	0	0	0	0	0	0	0	0	0	0	0	0
		9	0	0	0	0	0	0	0	0	0	0	0	0	0	0	0	0

REGION PROVINCE CITY/ MUNICIPALITY BARANGAY		NO. OF AFFECTED			No. of ECs		Inside Evacuation Centers				Outside Evacuation Centers				TOTAL SERVED (CURRENT)			
		Brgys.	Families	Persons	CUM	NOW	Families		Persons		Families		Persons		Families		Persons	
							CUM	NOW	CUM	NOW	CUM	NOW	CUM	NOW	CUM	NOW	CUM	NOW
(Inside + Outside)																		
CAR	1	1	2	7	0	0	0	0	0	0	0	0	0	0	0	0	0	0
MOUNTAIN PROVINCE	1	1	2	7	0	0	0	0	0	0	0	0	0	0	0	0	0	0
Sadanga	1	1	2	7	0	0	0	0	0	0	0	0	0	0	0	0	0	0
Sacasacan		1	2	7	0	0	0	0	0	0	0	0	0	0	0	0	0	0
NCR	14	95	5,692	25,189	125	125	5,692	5,692	25,189	25,189	0	0	0	0	5,692	5,692	25,189	25,189
NCR	14	95	5,692	25,189	125	125	5,692	5,692	25,189	25,189	0	0	0	0	5,692	5,692	25,189	25,189
Caloocan City	1	5	17	63	5	5	17	17	63	63	0	0	0	0	17	17	63	63
		5	17	63	5	5	17	17	63	63	0	0	0	0	17	17	63	63
Las Piñas City	1	1	103	269	1	1	103	103	269	269	0	0	0	0	103	103	269	269
		1	103	269	1	1	103	103	269	269	0	0	0	0	103	103	269	269
Makati City	1	3	1	2	3	3	1	1	2	2	0	0	0	0	1	1	2	2
		3	1	2	3	3	1	1	2	2	0	0	0	0	1	1	2	2
Malabon City	1	4	35	109	4	4	35	35	109	109	0	0	0	0	35	35	109	109
		4	35	109	4	4	35	35	109	109	0	0	0	0	35	35	109	109
Manila City	1	7	848	3,188	8	8	848	848	3,188	3,188	0	0	0	0	848	848	3,188	3,188
		7	848	3,188	8	8	848	848	3,188	3,188	0	0	0	0	848	848	3,188	3,188
Marikina City	1	14	2,401	11,823	25	25	2,401	2,401	11,823	11,823	0	0	0	0	2,401	2,401	11,823	11,823
		14	2,401	11,823	25	25	2,401	2,401	11,823	11,823	0	0	0	0	2,401	2,401	11,823	11,823
Muntinlupa City	1	8	925	4,244	15	15	925	925	4,244	4,244	0	0	0	0	925	925	4,244	4,244
		8	925	4,244	15	15	925	925	4,244	4,244	0	0	0	0	925	925	4,244	4,244
Navotas City	1	2	4	26	2	2	4	4	26	26	0	0	0	0	4	4	26	26
		2	4	26	2	2	4	4	26	26	0	0	0	0	4	4	26	26
Parañaque City	1	8	6	30	11	11	6	6	30	30	0	0	0	0	6	6	30	30
		8	6	30	11	11	6	6	30	30	0	0	0	0	6	6	30	30
Pasay City	1	2	13	53	2	2	13	13	53	53	0	0	0	0	13	13	53	53
		2	13	53	2	2	13	13	53	53	0	0	0	0	13	13	53	53
Quezon City	1	12	1,095	4,489	21	21	1,095	1,095	4,489	4,489	0	0	0	0	1,095	1,095	4,489	4,489
		12	1,095	4,489	21	21	1,095	1,095	4,489	4,489	0	0	0	0	1,095	1,095	4,489	4,489
Taguig City	1	22	97	373	22	22	97	97	373	373	0	0	0	0	97	97	373	373
		22	97	373	22	22	97	97	373	373	0	0	0	0	97	97	373	373
San Juan City	1	2	42	124	1	1	42	42	124	124	0	0	0	0	42	42	124	124
		2	42	124	1	1	42	42	124	124	0	0	0	0	42	42	124	124

REGION PROVINCE CITY/ MUNICIPALITY BARANGAY		NO. OF AFFECTED			No. of ECs		Inside Evacuation Centers				Outside Evacuation Centers				TOTAL SERVED (CURRENT)			
		Brgys.	Families	Persons	CUM	NOW	Families		Persons		Families		Persons		(Inside + Outside)			
							CUM	NOW	CUM	NOW	CUM	NOW	CUM	NOW	CUM	NOW	CUM	NOW
Valenzuela City	1	5	105	396	5	5	105	105	396	396	0	0	0	0	105	105	396	396
		5	105	396	5	5	105	105	396	396	0	0	0	0	105	105	396	396

CASUALTIES as of (October 30, 2022 18:00)

Number of casualties for validation:

42 dead
46 injured
21 missing

PROVINCE CITY /MUNICIPALITY BARANGAY	QTY	SURNAME	FIRST NAME	MIDDLE NAME	AGE	SEX	ADDRESS	CAUSE	REMARKS	SOURCE OF DATA	VALIDATED
DEAD	39										
REGION 6	3										
ANTIQUE	3										
Sibalom	2										
					67	Male	Nagdayao, Sibalom, Antique	Carried away by a strong current of flood	On process	DILG	Yes
					61	Male	Iglanot, Sibalom, Antique	Cardiac Arrest/Hyp othermia	On process	DILG	Yes
Hamtic	1										
					33	Male	Piape 1 Hamtic, Antique	Drowning	On process	DILG	Yes
REGION 12	2										
SULTAN KUDARAT	2										
Kalamansig	2										
Sangay					76	Male	Brgy. Sangay	Drowning		MDRRMO	Yes
					65	Male	Brgy. Sta. Clara	Drowning		MDRRMO	Yes
BARMM	34										
MAGUINDANAO	34										
Upi	6										
Kabakaba						Unidentified	Kabakaba,Upi,M aguindanao	falling trees		MDRRMO Upi	Yes

PROVINCE CITY /MUNICIPALITY BARANGAY	QTY	SURNAME	FIRST NAME	MIDDLE NAME	AGE	SEX	ADDRESS	CAUSE	REMARKS	SOURCE OF DATA	VALIDATED
						Unidentified	Sitio Passis, Tinu ngkaan, Upi, Mag	falling trees		MDRRMO Upi	Yes
						Unidentified	Bungkog, Upi, Ma guindanao	due to landslide		MDRRMO Upi	Yes
						Unidentified	Rempes, Upi, Mag uindanao	due to flooding		MDRRMO Upi	Yes
						Unidentified	Rempes, Upi, Mag uindanao	due to flooding		MDRRMO Upi	Yes
						Unidentified	Bungkog, Upi, Ma guindanao	due to flooding		MDRRMO Upi	Yes
Datu Odin Sinsuat (Dinaig)	27										
						Unidentified	Unidentified	Unidentified		BARMM Readi	Yes
						Unidentified	Unidentified	Unidentified		BARMM Readi	Yes
						Unidentified	Unidentified	Unidentified		BARMM Readi	Yes
						Unidentified				BARMM Readi	Yes
						Unidentified				BARMM Readi	Yes
						Unidentified				BARMM Readi	Yes
						Unidentified				BARMM Readi	Yes
						Unidentified				BARMM Readi	Yes
						Unidentified				BARMM Readi	Yes
						Unidentified				BARMM Readi	Yes
						Unidentified				BARMM Readi	Yes
						Unidentified				BARMM Readi	Yes
						Unidentified				BARMM Readi	Yes
						Unidentified				BARMM Readi	Yes
						Unidentified				BARMM Readi	Yes
						Unidentified				BARMM Readi	Yes
						Unidentified				BARMM Readi	Yes
						Unidentified				BARMM Readi	Yes
						Unidentified				BARMM Readi	Yes
						Unidentified				BARMM Readi	Yes
						Unidentified				BARMM Readi	Yes
						Unidentified				BARMM Readi	Yes
						Unidentified				BARMM Readi	Yes
						Unidentified				BARMM Readi	Yes
						Unidentified				BARMM Readi	Yes
						Unidentified				BARMM Readi	Yes
						Unidentified				BARMM Readi	Yes
						Unidentified				BARMM Readi	Yes
						Unidentified				BARMM Readi	Yes

PROVINCE CITY /MUNICIPALITY BARANGAY	QTY	SURNAME	FIRST NAME	MIDDLE NAME	AGE	SEX	ADDRESS	CAUSE	REMARKS	SOURCE OF DATA	VALIDATED
						Unidentified				BARMM Readi	Yes
Barira	1										
						Unidentified				MDRRMO-Barira	No
MISSING	10										
REGION 6	2										
ILOILO	1										
San Joaquin	1										
Brgy. Guibongan Bayunan					29	Female	Brgy. Alimono, Passi City			DILG	Yes
AKLAN	1										
Libacao	1										
					60	Male	Sitio Omlit, Libacao, Aklan			DILG	Yes
REGION 8	4										
EASTERN SAMAR	3										
Guiuan	3										
Brgy. 10		Siguan	Inigo			Male	Brgy. 10 Guiuan E. Samar	Went Fishing last Oct 27, 2022	Found as of 30 October 2022	MDRRMO Guiuan SitRep as of 7PM 28 Oct. 2022 and PDRRMO E. Samar as of 11AM 30 October 2022	Yes
		Ranille	Tomas			Male	Brgy. 11 Guiuan E. Samar	Went Fishing last Oct 27, 2022	Found as of October 2022	MDRRMO Guiuan SitRep as of 7PM 28 Oct. 2022 and PDRRMO E. Samar as of 11AM 30 October 2022	Yes
		Cabanatan	Arnel		40	Male	Brgy. 11 Guiuan E. Samar	Went Fishing last Oct 27, 2022	Found as of October 2022	MDRRMO Guiuan SitRep as of 7PM 28 Oct. 2022 and PDRRMO E. Samar 11AM 30 October 2022	Yes
SOUTHERN LEYTE	1										
Liloan	1										
					32	Unidentified	Liloan, Southern Leyte	Went Fishing	Found at Municipality of Loreto, Dinagat Islands	DILG	Yes

PROVINCE CITY /MUNICIPALITY BARANGAY	QTY	SURNAME	FIRST NAME	MIDDLE NAME	AGE	SEX	ADDRESS	CAUSE	REMARKS	SOURCE OF DATA	VALIDATED
BARMM	4										
MAGUINDANAO	4										
Upi	3										
Kabakaba						Unidentified	Rempes,Upi,Maguindanao	due to flooding		MDRRMO Upi	Yes
						Unidentified	Rempes,Upi,Maguindanao	due to flooding		MDRRMO Upi	Yes
						Unidentified				MDRRMO Upi	Yes
South Upi	1										
						Unidentified				PDRRMO Maguindanao	Yes
INJURED/ ILL	2										
REGION 12	2										
SARANGANI	2										
Maasim	2										
Kablacan		Bicora	Manilyn		35	Female	Brgy. Kablacan, Maasim, Sarangani	The house was hit by fallen coconut trees		PDRRMO Sarangani	Yes
		Bicora	May Ann		17	Female	Brgy. Kablacan, Maasim, Sarangani	The house was hit by fallen coconut trees		PDRRMO Sarangani	Yes

ROADS AND BRIDGES as of (October 30, 2022 18:00)

REGION PROVINCE CITY /MUNICIPALITY BARANGAY		TYPE	CLASSIFICATION	ROAD SECTION/BRIDGE	STATUS	DATE REPORTED (passable)	TIME REPORTED (passable)	DATE REPORTED (not passable)	TIME REPORTED (not passable)	REMARKS
GRAND TOTAL	343									
REGION 2	62									
ISABELA	27									
Ilagan	7									
		Bridge	City/Municipality	Baculud Overflow Bridge	NPATV - NOT PASSABLE ALL TYPES VEHICLES			28 October 2022	01:00 pm	River Swelling

REGION PROVINCE CITY /MUNICIPALITY BARANGAY		TYPE	CLASSIFICATION	ROAD SECTION/BRIDGE	STATUS	DATE REPORTED (passable)	TIME REPORTED (passable)	DATE REPORTED (not passable)	TIME REPORTED (not passable)	REMARKS
		Bridge	Barangay	Cabisera 8 overflow Bridge	NPATV - NOT PASSABLE ALL TYPES VEHICLES			29 October 2022	06:40 am	
		Road	Provincial	Aggasian Provincial Road	NPATV - NOT PASSABLE ALL TYPES VEHICLES			29 October 2022	06:40 am	
		Road	Barangay	Cabisera 4 and 5 road	NPLV - NOT PASSABLE LIGHT VEHICLES			29 October 2022	08:00 am	
		Road	Barangay	Cabisera 23	NPLV - NOT PASSABLE LIGHT VEHICLES			29 October 2022	08:47 am	
		Road	Barangay	Bintacan-Cabisera 14-16 access road	NPLV - NOT PASSABLE LIGHT VEHICLES			29 October 2022	03:10 pm	
		Road	Barangay	Baculud Circumferential Road	NPLV - NOT PASSABLE LIGHT VEHICLES			29 October 2022	04:01 pm	
Cabagan	2									
		Bridge	City/Municipality	Cansan-Bagutari Overflow Bridge	NPATV - NOT PASSABLE ALL TYPES VEHICLES			28 October 2022	02:40 pm	River Swelling
		Bridge	City/Municipality	Sta. Maria-Cabagan Overflow Bridge	NPATV - NOT PASSABLE ALL TYPES VEHICLES			28 October 2022	04:29 pm	
Echague	3									
		Bridge	City/Municipality	Annafunan Bridge	NPATV - NOT PASSABLE ALL TYPES VEHICLES			29 October 2022	09:42 am	River Swelling
		Bridge	City/Municipality	Gucab Over-Flow Bridge	NPATV - NOT PASSABLE ALL TYPES VEHICLES			29 October 2022	04:21 am	
Dalena		Bridge	City/Municipality	Macalawat Bridge	NPATV - NOT PASSABLE ALL TYPES VEHICLES			29 October 2022	12:18 pm	
Cauayan	1									
		Bridge	City/Municipality	Alicaocao Overflow Bridge	NPATV - NOT PASSABLE ALL TYPES VEHICLES			29 October 2022	05:30 am	

REGION PROVINCE CITY /MUNICIPALITY BARANGAY		TYPE	CLASSIFICATION	ROAD SECTION/BRIDGE	STATUS	DATE REPORTED (passable)	TIME REPORTED (passable)	DATE REPORTED (not passable)	TIME REPORTED (not passable)	REMARKS
San Pablo	1									
		Bridge	City/Municipality	Ballutu Overflow Bridge	NPATV - NOT PASSABLE ALL TYPES VEHICLES			29 October 2022	08:00 am	River Swelling
Jones	1									
Lourdes		Bridge	Provincial	Addalam Bridge	NPATV - NOT PASSABLE ALL TYPES VEHICLES			29 October 2022	11:20 am	
Santo Tomas	1									
Lourdes		Bridge	Barangay	Malapagay Bridge	NPATV - NOT PASSABLE ALL TYPES VEHICLES			29 October 2022	07:00 am	
Angadanan	7									
Buenavista		Bridge	Barangay	Lourdes-Duroc Bridge	NPLV - NOT PASSABLE LIGHT VEHICLES			29 October 2022	08:00 am	Due to high water level
Calaoacan		Bridge	Barangay	Dona maria Bridge	NPLV - NOT PASSABLE LIGHT VEHICLES			29 October 2022	08:00 am	Due to high water level
Bannawag		Bridge	Barangay	Buenavista Bridge	NPLV - NOT PASSABLE LIGHT VEHICLES			29 October 2022	08:00 am	Due to high water level
Bonifacio		Bridge	Barangay	Calaoacan - Villa concepcion Bridge	NPLV - NOT PASSABLE LIGHT VEHICLES			29 October 2022	08:00 am	Due to high water level
Fugaru		Bridge	Barangay	Bannawag Creek Bridge	NPLV - NOT PASSABLE LIGHT VEHICLES			29 October 2022	08:00 am	Due to high water level
		Bridge	Barangay	Bonifacio Creek Bridge	NPLV - NOT PASSABLE LIGHT VEHICLES			29 October 2022	08:00 am	Due to high water level
		Road	Barangay	Brgy. Fugaru - San Guillermo road	NPLV - NOT PASSABLE LIGHT VEHICLES			29 October 2022	07:30 am	Due to high water level
San Guillermo	4									
		Bridge	Barangay	Villa Teresita Bridge	NPATV - NOT PASSABLE ALL TYPES VEHICLES			29 October 2022		
		Bridge	Barangay	Villa Rose Bridge	NPATV - NOT PASSABLE ALL TYPES VEHICLES			29 October 2022		

REGION PROVINCE CITY /MUNICIPALITY BARANGAY		TYPE	CLASSIFICATION	ROAD SECTION/BRIDGE	STATUS	DATE REPORTED (passable)	TIME REPORTED (passable)	DATE REPORTED (not passable)	TIME REPORTED (not passable)	REMARKS
		Bridge	Barangay	San Rafael Bridge	NPATV - NOT PASSABLE ALL TYPES VEHICLES			29 October 2022		
		Bridge	City/Municipality	Dietban Creek	NPATV - NOT PASSABLE ALL TYPES VEHICLES			29 October 2022		
NUEVA VIZCAYA	23									
Villaverde	1									
		Bridge	Barangay	Bergonia Bridge	PTLV - PASSABLE TO LIGHT VEHICLES			28 October 2022	05:00 pm	Due to flooding, rerouting (Balacquit bridge)
Kasibu	11									
		Bridge	Barangay	Poblacion-Alloy Overflow	NPATV - NOT PASSABLE ALL TYPES VEHICLES			29 October 2022		
		Bridge	Barangay	Cappit-Centro, Alloy Overflow	NPATV - NOT PASSABLE ALL TYPES VEHICLES			29 October 2022		
		Bridge	Barangay	Macalong-Cordon Overflow	NPLV - NOT PASSABLE LIGHT VEHICLES			29 October 2022		
		Bridge	Barangay	Macalong- P5 Cordon Overflow	NPLV - NOT PASSABLE LIGHT VEHICLES			29 October 2022		
		Bridge	Barangay	P1 Overflow Bridge Along Tubo River	NPATV - NOT PASSABLE ALL TYPES VEHICLES			29 October 2022	02:46 pm	River Swelling
		Bridge	Barangay	Edralin Overflow Bridge to Bugtong Tubo and Atan	NPATV - NOT PASSABLE ALL TYPES VEHICLES			29 October 2022	06:00 pm	River Swelling
		Bridge	Barangay	Ubon Overflow Bridge	NPATV - NOT PASSABLE ALL TYPES VEHICLES			29 October 2022	06:00 pm	River Swelling
Pudi		Road	Barangay	Lower Sisi Farm to Market Road	NPATV - NOT PASSABLE ALL TYPES VEHICLES			29 October 2022	06:00 pm	flooded

REGION PROVINCE CITY /MUNICIPALITY BARANGAY		TYPE	CLASSIFICATION	ROAD SECTION/BRIDGE	STATUS	DATE REPORTED (passable)	TIME REPORTED (passable)	DATE REPORTED (not passable)	TIME REPORTED (not passable)	REMARKS
Capisaan		Road	Barangay	Malukbo Farm to Market Road	NPATV - NOT PASSABLE ALL TYPES VEHICLES			29 October 2022	06:00 pm	flooded
Bimangko		Road	National (primary)	Antutot Section	NPATV - NOT PASSABLE ALL TYPES VEHICLES			29 October 2022	12:53 pm	Closed due to landslide
Tadji		Road	National (primary)	Tadji Kasibu Nueva Vizcaya Section	NPATV - NOT PASSABLE ALL TYPES VEHICLES			29 October 2022	02:46 pm	Not passable due to landslide
Aritao	2									
		Bridge	Barangay	Canabuan Overflow Drift	NPATV - NOT PASSABLE ALL TYPES VEHICLES			29 October 2022	08:00 am	
		Bridge	Barangay	Comon Overflow Drift	NPATV - NOT PASSABLE ALL TYPES VEHICLES			29 October 2022	08:37 am	
Ambaguio	4									
Napo		Road	City/Municipality	Junction Banihal-Napo Road	NPATV - NOT PASSABLE ALL TYPES VEHICLES			29 October 2022	11:00 am	Due to landslide
		Road	City/Municipality	Tiblac-Dulli Road (Langak Section)	NPATV - NOT PASSABLE ALL TYPES VEHICLES			29 October 2022	05:57 pm	Due to landslide
		Road	City/Municipality	Poblacion-Ammoweg Rd. (Creek Section)	NPATV - NOT PASSABLE ALL TYPES VEHICLES			29 October 2022	05:57 pm	Due to high level of water
		Road	Provincial	Bayobong-Ambaguio Road (Lelleteng Section)	OLP - ONE LANE PASSABLE			29 October 2022	05:57 pm	Due to landslide
Dupax del Norte	1									
Parai		Bridge	City/Municipality	Parai Overflow Bridge	NPLV - NOT PASSABLE LIGHT VEHICLES			29 October 2022	02:42 pm	River Swelling
Diadi	2									
Balete		Bridge	City/Municipality	Balete Overflow Bridge	NPATV - NOT PASSABLE ALL TYPES VEHICLES			29 October 2022	02:00 pm	Due to high water level

REGION PROVINCE CITY /MUNICIPALITY BARANGAY		TYPE	CLASSIFICATION	ROAD SECTION/BRIDGE	STATUS	DATE REPORTED (passable)	TIME REPORTED (passable)	DATE REPORTED (not passable)	TIME REPORTED (not passable)	REMARKS
Duruarog		Bridge	City/Municipality	Duruarog Overflow Bridge	NPATV - NOT PASSABLE ALL TYPES VEHICLES			29 October 2022	02:00 pm	Due to high water level
Alfonso Castaneda	2									
Lublub		Bridge	City/Municipality	Balintugon Overflow Bridge	NPATV - NOT PASSABLE ALL TYPES VEHICLES			29 October 2022	06:00 pm	river Swelling
Lublub		Bridge	City/Municipality	Deculiat Overflow Bridge	NPATV - NOT PASSABLE ALL TYPES VEHICLES			29 October 2022	06:00 pm	river Swelling
CAGAYAN	6									
Tuguegarao City	2									
		Bridge	City/Municipality	Pinacanauan Overflow Bridge	NPATV - NOT PASSABLE ALL TYPES VEHICLES			29 October 2022		River Swelling
		Road	Provincial	Bonifacio extension/PNT/Teresita Ave	NPATV - NOT PASSABLE ALL TYPES VEHICLES			29 October 2022		River Swelling
Amulung	2									
		Bridge	City/Municipality	Cordova-Goran Overflow Bridge	NPATV - NOT PASSABLE ALL TYPES VEHICLES			29 October 2022	12:00 pm	Flooded
		Road	City/Municipality	Tanna/Annabuculan Road	NPATV - NOT PASSABLE ALL TYPES VEHICLES			29 October 2022	03:41 pm	Flooded
Penablanca	1									
		Bridge	City/Municipality	Nattalag Bridge	NPATV - NOT PASSABLE ALL TYPES VEHICLES			29 October 2022	03:15 pm	Flooded
Rizal	1									
		Road	Barangay	Dungan-Nanungaran-Anungu-Anurturu-Minanga Road	NPATV - NOT PASSABLE ALL TYPES VEHICLES			29 October 2022	01:00 pm	washed out newly backfilled spillway
QUIRINO	6									
Maddela	2									

REGION PROVINCE CITY /MUNICIPALITY BARANGAY		TYPE	CLASSIFICATION	ROAD SECTION/BRIDGE	STATUS	DATE REPORTED (passable)	TIME REPORTED (passable)	DATE REPORTED (not passable)	TIME REPORTED (not passable)	REMARKS
		Bridge	City/Municipality	Manglad Bridge	NPATV - NOT PASSABLE ALL TYPES VEHICLES			29 October 2022	08:00 am	River Swelling
San Pedro		Bridge	National (primary)	San Pedro Overflow Bridge along Jct. NRJ Villa Sur-San Pedro-Cabuaan-Ymael- Disimungal Road, K0367+786	NPATV - NOT PASSABLE ALL TYPES VEHICLES			29 October 2022	06:00 pm	high water elevation, alternate route going to Barangays Cabauan and Ysmael is along Cordon-Aurora Boundary Road, K0391+000, Disimungal, Nagtipunan, Quirino
Nagtipunan	1									
		Road	National (primary)	La Conwap Detour Road, La Conwap River along Jct Ab bag-Nagtipunan-Nueva Vizcaya Road (via Dupax)	NPATV - NOT PASSABLE ALL TYPES VEHICLES			28 October 2022	06:00 pm	High water elevation, No alternate route going to Barangay Keat, Nagtipunan Quirino
Aglipay	2									
San Leonardo		Road	National (primary)	Cordon-Aurora Boundary Road, K0344+500	NPLV - NOT PASSABLE LIGHT VEHICLES			29 October 2022	06:00 pm	
San Benigno		Road	National (primary)	Jct. Victoria-Maddela-Alicia-Kasibu Boundary Road, K0406+650	OLP - ONE LANE PASSABLE			29 October 2022	06:00 pm	eroded shoulder/ damaged prestressed concrete cylinder pipe (PCCP)
Cabarroguis	1									
Gundaway		Road	National (primary)	Cordon-Aurora Boundary Road, K0344+700	NPLV - NOT PASSABLE LIGHT VEHICLES			29 October 2022	06:00 pm	not passable to light vehicle due to high water elevation, alternate route is along Gundaway-Zamora-Mangandingay Road
REGION 3	10									
AURORA	2									
San Luis	1									

REGION PROVINCE CITY /MUNICIPALITY BARANGAY		TYPE	CLASSIFICATION	ROAD SECTION/BRIDGE	STATUS	DATE REPORTED (passable)	TIME REPORTED (passable)	DATE REPORTED (not passable)	TIME REPORTED (not passable)	REMARKS
Diteki		Road		Nueva Ecija-Aurora Roadk0211+786 - Diteki river detour road	NPATV - NOT PASSABLE ALL TYPES VEHICLES			29 October 2022	11:00 am	Continues heavy rains and re occurrence of landslide - prepositioned 1-service vehicle,1-chainsaw-1 payloader
No breakdown	1									
		Road		Nueva Ecija - Aurora Road K0192+300 - Hardly Passable Due to Land Slide K0195+150 - One-Lane Passable due to Land Slide	NPATV - NOT PASSABLE ALL TYPES VEHICLES			30 October 2022		
NUEVA ECIJA	1									
Bongabon	1									
Labi		Road		Nueva Ecija - Aurora Road Brgy Labi,Bongabon,Nueva Ecija (K0159+650) Baong Spillway	NPATV - NOT PASSABLE ALL TYPES VEHICLES			29 October 2022	03:00 pm	Moderate to heavy rains and not passable to all types of vehicles due to strong current of water
PAMPANGA	2									
Macabebe	1									
San Gabriel		Road		Apalit Macabebe - Masantol Road	NPLV - NOT PASSABLE LIGHT VEHICLES			29 October 2022	05:00 pm	Moderate to heavy rains - Prepositioned equipment - 2 JICA Truck,1 - dump truck,1 Elf,1-service vehicle,2 chainsaw,minor tools
Porac	1									
		Bridge		Porac, Mancatian Bridge (K0089+051-K0089+320)	PTLV - PASSABLE TO LIGHT VEHICLES	30 October 2022				Passable to Light Vehicles due to 0.20 m deep underwater and Continuous Monitoring
BULACAN	5									
Meycauayan	1									

REGION PROVINCE CITY /MUNICIPALITY BARANGAY		TYPE	CLASSIFICATION	ROAD SECTION/BRIDGE	STATUS	DATE REPORTED (passable)	TIME REPORTED (passable)	DATE REPORTED (not passable)	TIME REPORTED (not passable)	REMARKS
Saluysoy		Road		Manila North Road Saluysoy Sec,K0019+600 to K0019+900,Meycuayan,Bulacan	PATV - PASSABLE ALL TYPES VEHICLES	30 October 2022			05:00 am	Passable to Light Vehicles due to 0.05 m deep underwater deep underwater and continuous monitoring
Guiguinto	2									
		Road		MNR K0033+800 (Infront of Municipality Hall of Guiguinto)	PTLV - PASSABLE TO LIGHT VEHICLES	30 October 2022				Passable to Light Vehicles due to 0.20 m deep underwater and Continuous Monitoring
		Road		MNR K0034+250 (Guiguinto Section)	PTLV - PASSABLE TO LIGHT VEHICLES	30 October 2022				Passable to Light Vehicles due to 0.20 m deep underwater and Continuous Monitoring
Bocaue	1									
		Road		MNR K0024+000 - K0025+000(Lolo mboy Bocaue)	PTLV - PASSABLE TO LIGHT VEHICLES	30 October 2022				Passable to Light Vehicles due to 0.20 m deep underwater and Continuous Monitoring
Malolos	1									
		Road		MNR K0038+500 - K0038+750(Malolos Section)	PTLV - PASSABLE TO LIGHT VEHICLES	30 October 2022				Passable to Light Vehicles due to 0.20 m deep underwater and Continuous Monitoring
CALABARZON	36									
CAVITE	12									
Tagaytay	3									
Dapdap West		Road		K0063+200, K0063+650, K0064+000	OLP - ONE LANE PASSABLE	30 October 2022		30 October 2022		One lane not passable due to Fallen Debris on Shoulder/Minor Landslides
San Jose		Road		K0057+200; K0058+100	NPATV - NOT PASSABLE ALL TYPES VEHICLES			29 October 2022		fallen debris/landslide

REGION PROVINCE CITY /MUNICIPALITY BARANGAY		TYPE	CLASSIFICATION	ROAD SECTION/BRIDGE	STATUS	DATE REPORTED (passable)	TIME REPORTED (passable)	DATE REPORTED (not passable)	TIME REPORTED (not passable)	REMARKS
Sungay West		Road			NPATV - NOT PASSABLE ALL TYPES VEHICLES			29 October 2022		landslide
Ternate	2									
Sapang II		Road		K0060+800, K0061+850	OLP - ONE LANE PASSABLE	30 October 2022		30 October 2022		One lane not passable due to Fallen Tree & Landslides
Sapang 1		Road			NPATV - NOT PASSABLE ALL TYPES VEHICLES			29 October 2022		landslide
No breakdown	1									
Manila Cavite Road		Road		'K0016+500 - K0016+700; K0016+950-K0017+050 ; K0017+900-K0018+050'	PATV - PASSABLE ALL TYPES VEHICLES	30 October 2022		29 October 2022		Due to Flooding
Bacoor	5									
Bacoor Boulevard		Road		K0017+500-K0017+800	PATV - PASSABLE ALL TYPES VEHICLES	30 October 2022		29 October 2022		Due to Flooding
Tirona Highway Habay Sm Bacoor		Road		Aguinaldo Highway SM Bacoor	NPATV - NOT PASSABLE ALL TYPES VEHICLES			29 October 2022		Due to Flooding
Mambog Road		Road			NPATV - NOT PASSABLE ALL TYPES VEHICLES			29 October 2022		Due to Flooding
Talaba 4 along Evangelista		Road			NPATV - NOT PASSABLE ALL TYPES VEHICLES			29 October 2022		Due to Flooding
Aguinaldo Highway Niog and Panapaan		Road			NPATV - NOT PASSABLE ALL TYPES VEHICLES			29 October 2022		Due to Flooding
Carmona	1									
		Road		Carmona Diversion Road	PATV - PASSABLE ALL TYPES VEHICLES	30 October 2022		29 October 2022		Due to Flooding
LAGUNA	12									

REGION PROVINCE CITY /MUNICIPALITY BARANGAY		TYPE	CLASSIFICATION	ROAD SECTION/BRIDGE	STATUS	DATE REPORTED (passable)	TIME REPORTED (passable)	DATE REPORTED (not passable)	TIME REPORTED (not passable)	REMARKS
Mabitac	2									
Nanguma		Road		K0076 + 100 to K0076 + 550	NPLV - NOT PASSABLE LIGHT VEHICLES			29 October 2022		Due to Flooding. Alternate Route: Siniloan Poblacio Road
Nanguma		Road		K0079 + 300 to K0079 + 400	PATV - PASSABLE ALL TYPES VEHICLES	30 October 2022		29 October 2022		Due to Flooding
Santa Cruz	2									
Bubukal		Road		K0084 + 100 - K0084 + 200	PATV - PASSABLE ALL TYPES VEHICLES	30 October 2022		29 October 2022		Due to Flooding
Pagsawitan		Road		K0086 + 000 - K0086 + 250	PATV - PASSABLE ALL TYPES VEHICLES	30 October 2022		29 October 2022		Due to Flooding
Los Baños	1									
Bambang		Road		K0051+(-077) - K0067+725; KM 58 + 900 TO KM 59 + 050 and KM 59 + 500 TO KM 59 + 650	NPATV - NOT PASSABLE ALL TYPES VEHICLES			29 October 2022		Due to Flooding
Calamba	1									
Pansol		Road		KM 56 + 050 TO KM 56 + 200	PATV - PASSABLE ALL TYPES VEHICLES	30 October 2022		29 October 2022		Due to Flooding
Bay	1									
Dila		Road		KM 67+000 to KM 69+ 000	PATV - PASSABLE ALL TYPES VEHICLES	30 October 2022		29 October 2022		Due to Flooding
San Pablo	1									
Santo Angel		Road		KM0088+500	PATV - PASSABLE ALL TYPES VEHICLES	30 October 2022		29 October 2022		Due to Flooding
Luisiana	1									
San Antonio		Road		, K0108 + 500 - K0108 + 600	PATV - PASSABLE ALL TYPES VEHICLES	30 October 2022		29 October 2022		Due to Flooding

REGION PROVINCE CITY /MUNICIPALITY BARANGAY		TYPE	CLASSIFICATION	ROAD SECTION/BRIDGE	STATUS	DATE REPORTED (passable)	TIME REPORTED (passable)	DATE REPORTED (not passable)	TIME REPORTED (not passable)	REMARKS
Famy	1									
Batuhan		Road		K0078 + 000 to K0079 + 000	PATV - PASSABLE ALL TYPES VEHICLES	30 October 2022		29 October 2022		Due to Flooding
Calauan	1									
Bangyas		Road		KM0069+090 to KM0071+100	NPLV - NOT PASSABLE LIGHT VEHICLES			29 October 2022		Due to Flooding
Alaminos	1									
Sta Rosa		Road		KM0080+000	PATV - PASSABLE ALL TYPES VEHICLES	30 October 2022		29 October 2022		Due to Flooding
BATANGAS	2									
Talisay	1									
Tanauan-Talisay-Tagaytay Road		Road		K0083+000 to K0084+900	NPLV - NOT PASSABLE LIGHT VEHICLES			29 October 2022		Due to Flooding
Lemery	1									
Dayapan		Road		K0088+450 - K0088+0460	PATV - PASSABLE ALL TYPES VEHICLES	30 October 2022		29 October 2022		Road Slip
RIZAL	3									
No breakdown	2									
		Road		K0019+500 - K0019+650	PATV - PASSABLE ALL TYPES VEHICLES	30 October 2022		30 October 2022		
		Road		K0022+270 - K0022+350	PATV - PASSABLE ALL TYPES VEHICLES	30 October 2022	08:00 am	30 October 2022	06:30 am	
Morong	1									
		Road		' K0045+400 - K0045+450 '	PATV - PASSABLE ALL TYPES VEHICLES	30 October 2022		30 October 2022		
QUEZON	7									
Sariaya	1									

REGION PROVINCE CITY /MUNICIPALITY BARANGAY		TYPE	CLASSIFICATION	ROAD SECTION/BRIDGE	STATUS	DATE REPORTED (passable)	TIME REPORTED (passable)	DATE REPORTED (not passable)	TIME REPORTED (not passable)	REMARKS
Brgy. Manggalang Bantilan		Bridge		Bantilan Bridge	NPATV - NOT PASSABLE ALL TYPES VEHICLES			29 October 2022		Collapsed Bridge (swept pier and superstructure) Alternate Route: Marcial C. Punzalan Highway (for light vehicles only)
No breakdown	4									
		Road		KM153+850-KM153+900	PATV - PASSABLE ALL TYPES VEHICLES	30 October 2022		29 October 2022		
Lutucan-Guisguis Port Road		Road		(KM124+650-KM124+700)	PATV - PASSABLE ALL TYPES VEHICLES	30 October 2022		29 October 2022		Due to Flooding
Daang Maharlika		Road		KM112+000	PATV - PASSABLE ALL TYPES VEHICLES	30 October 2022		29 October 2022		Due to Flooding
Quezon Eco Tourism Road		Road		KM153+850-KM153+900	NPATV - NOT PASSABLE ALL TYPES VEHICLES			29 October 2022		Due to Landslide
Infanta	1									
		Road		K0102+000 - K0103+000	NPATV - NOT PASSABLE ALL TYPES VEHICLES			29 October 2022		Due to Landslide
Pagbilao	1									
		Road		K0135+(-500) & K0135+(-050); K0135+700-K0135+900; K0146+850 - K0147+000	PATV - PASSABLE ALL TYPES VEHICLES	30 October 2022		29 October 2022		Due to Minor Flooding
MIMAROPA	21									
MARINDUQUE	21									
Boac	6									
Daig		Road	Provincial		NPATV - NOT PASSABLE ALL TYPES VEHICLES			29 October 2022	11:41 am	Not passable due to landslide

REGION PROVINCE CITY /MUNICIPALITY BARANGAY		TYPE	CLASSIFICATION	ROAD SECTION/BRIDGE	STATUS	DATE REPORTED (passable)	TIME REPORTED (passable)	DATE REPORTED (not passable)	TIME REPORTED (not passable)	REMARKS
Isok II		Road	Provincial		NPATV - NOT PASSABLE ALL TYPES VEHICLES			29 October 2022	12:35 pm	Not passable due to fallen acacia tree
Poctoy		Road	Provincial		NPLV - NOT PASSABLE LIGHT VEHICLES			29 October 2022	03:09 pm	
Daig		Road	Provincial		NPATV - NOT PASSABLE ALL TYPES VEHICLES			29 October 2022	02:37 pm	
Tampus		Road	Provincial		PTLV - PASSABLE TO LIGHT VEHICLES			29 October 2022	07:46 am	
Santol		Road	National (primary)	Marinduque Circumferential Road Santol Boac (0000+100)	PATV - PASSABLE ALL TYPES VEHICLES	29 October 2022	03:00 pm	29 October 2022		Due to fallen tree. Conducted Clearing Operations.
Buenavista	8									
Libas		Road	Provincial		PTLV - PASSABLE TO LIGHT VEHICLES			29 October 2022	06:00 am	
Caigangan		Road	Provincial		PATV - PASSABLE ALL TYPES VEHICLES	29 October 2022	05:29 pm	29 October 2022	08:37 am	
Brgy. 4, Poblacion		Road	Provincial		PATV - PASSABLE ALL TYPES VEHICLES	29 October 2022	05:29 pm	29 October 2022	08:30 am	
Brgy. 1 Poblacion		Road	Provincial		PATV - PASSABLE ALL TYPES VEHICLES	29 October 2022	05:29 pm	29 October 2022	09:04 am	
Libas		Road	Provincial		PTLV - PASSABLE TO LIGHT VEHICLES			29 October 2022	09:30 am	
Lipata-Tungib		Road	Provincial		PTLV - PASSABLE TO LIGHT VEHICLES			29 October 2022	08:43 am	
Bagtingon		Road	Provincial		PTLV - PASSABLE TO LIGHT VEHICLES			29 October 2022	09:12 am	
Daykitin		Road	Provincial		PATV - PASSABLE ALL TYPES VEHICLES	28 October 2022	12:00 pm	28 October 2022	09:00 am	

REGION PROVINCE CITY /MUNICIPALITY BARANGAY		TYPE	CLASSIFICATION	ROAD SECTION/BRIDGE	STATUS	DATE REPORTED (passable)	TIME REPORTED (passable)	DATE REPORTED (not passable)	TIME REPORTED (not passable)	REMARKS
Gasan	1									
Antipolo (Sitio Calong)		Road	Provincial		NPATV - NOT PASSABLE ALL TYPES VEHICLES			29 October 2022	11:20 am	
Mogpog	5									
Malusak		Road	National (primary)	Marinduque Circumferential Road Malusak, Mogpog(0011+800)	OLP - ONE LANE PASSABLE	30 October 2022		29 October 2022		Landslide. Conducted clearing operations.
No breakdown		Road	National (primary)	Mogpog - Balanacan Port Road Balanacan, Mogpog (k0015+600)	OLP - ONE LANE PASSABLE	30 October 2022		29 October 2022		Landslide. Conducted clearing operations.
No breakdown		Road	National (primary)	Mangyan-Mababad, Mogpog (K009+800)	OLP - ONE LANE PASSABLE	30 October 2022		29 October 2022		Landslide. Conducted clearing operations.
Magapua		Road	National (primary)	Magapua, Mogpog (K0011+100); (K0011+200)	OLP - ONE LANE PASSABLE	30 October 2022		29 October 2022		Landslide. Conducted clearing operations.
Banto		Road	National (primary)	Banto, Mogpog (K0012+700)	OLP - ONE LANE PASSABLE	30 October 2022		29 October 2022		Due to fallen tree. Conducted clearing operations.
Santa Cruz	1									
Dolores		Road	National (primary)	Marinduque Circumferential Road Dolores, Sta Cruz (0025+700)	OLP - ONE LANE PASSABLE	30 October 2022		29 October 2022		Landslide. Conducted clearing operations.
REGION 5	64									
CATANDUANES	11									
Viga	2									
Brgy Ananong		Road		Brgy Ananong-Mabini	NPATV - NOT PASSABLE ALL TYPES VEHICLES			28 October 2022	05:00 pm	
Brgy. Penafrancia		Road		K0051+030 - K0051+035	PTLV - PASSABLE TO LIGHT VEHICLES	29 October 2022	09:30 am			
No breakdown	2									

REGION PROVINCE CITY /MUNICIPALITY BARANGAY		TYPE	CLASSIFICATION	ROAD SECTION/BRIDGE	STATUS	DATE REPORTED (passable)	TIME REPORTED (passable)	DATE REPORTED (not passable)	TIME REPORTED (not passable)	REMARKS
		Road		K0037+700-K0037+705	PATV - PASSABLE ALL TYPES VEHICLES	29 October 2022	08:45 am	29 October 2022		
		Road		K0154+500 - K0154+510	OLP - ONE LANE PASSABLE	29 October 2022	08:00 am			Two-Lane Passable as of 10/29/2022 - 8:00 AM
Panganiban	1									
Brgy. Sta. Maria		Road		K0054+930 - K0054+935	PTLV - PASSABLE TO LIGHT VEHICLES	29 October 2022	09:30 am			Two-lane Passable as of 9:30 AM (October 29, 2022)
Caramoran	4									
Brgy. Dariao		Road		K00121+100 - K0121+150	PATV - PASSABLE ALL TYPES VEHICLES	29 October 2022	10:15 am	29 October 2022		
Brgy. Sabloyon		Road		Jct. Panganiban - Sabloyon Road K0074+500 - K0074+520	PATV - PASSABLE ALL TYPES VEHICLES	29 October 2022	02:00 pm	29 October 2022	11:00 am	Reported One-Lane Passable 10/29/2022 - 2:00 PM
Brgy. Sabloyon		Road		Jct. Panganiban - Sabloyon Road K0076+300 - K0076+325	PATV - PASSABLE ALL TYPES VEHICLES	29 October 2022	03:00 pm	29 October 2022	11:00 am	Reported One-Lane Passable as of 10/29/2022 - 3:00 PM
Brgy. Sabloyon		Road		Jct. Panganiban - Sabloyon Road K0076+500 - K0076+520	PATV - PASSABLE ALL TYPES VEHICLES	29 October 2022	04:00 pm	29 October 2022	11:00 am	Reported One-Lane Passable as of 10/29/2022 - 4:00 PM
San Andres	1									
Brgy. Manambrag		Road		K0162+100 - K0162+150	OLP - ONE LANE PASSABLE	29 October 2022	10:00 am			Two-Lane Passable as of 10/29/2022 - 10:00 AM
Baras	1									
Brgy. Benticayan		Road		Baras-Gigmoto-Viga Road K0036+200 - K0036+210	OLP - ONE LANE PASSABLE	29 October 2022	08:30 am	29 October 2022		Reported Two-Lane Passable as of 10/29/2022 - 8:30 AM
CAMARINES NORTE	12									
Labo	2									
Brgy. Malibago		Road		Brgy. Malibago spillway	NPATV - NOT PASSABLE ALL TYPES VEHICLES			28 October 2022	06:00 pm	

REGION PROVINCE CITY /MUNICIPALITY BARANGAY		TYPE	CLASSIFICATION	ROAD SECTION/BRIDGE	STATUS	DATE REPORTED (passable)	TIME REPORTED (passable)	DATE REPORTED (not passable)	TIME REPORTED (not passable)	REMARKS
Brgy. Macogon		Road			PATV - PASSABLE ALL TYPES VEHICLES	29 October 2022	09:00 am	29 October 2022		Reported not passable early morning of 10/29/2022
Mercedes	1									
Brgy. Pambuhan		Road		Brgy. Pambuhan spillway	NPATV - NOT PASSABLE ALL TYPES VEHICLES			28 October 2022	06:00 pm	
Daet	2									
Brgy. San Isidro		Road		Purok 6 and 7	PATV - PASSABLE ALL TYPES VEHICLES			28 October 2022	10:54 am	
Brgy. Camambugan		Road		Purok 3	NPATV - NOT PASSABLE ALL TYPES VEHICLES			28 October 2022	11:00 am	
Basud	6									
Brgy. Binatagan		Road		Mantugawe Spillway	NPLV - NOT PASSABLE LIGHT VEHICLES			28 October 2022	10:00 am	
Caayuan		Road			NPLV - NOT PASSABLE LIGHT VEHICLES			28 October 2022	10:00 am	
San Jose		Road			NPLV - NOT PASSABLE LIGHT VEHICLES			28 October 2022	10:00 am	
Taisan		Road			PATV - PASSABLE ALL TYPES VEHICLES	29 October 2022		28 October 2022		
Tuaca		Road		Daang Maharlika	PATV - PASSABLE ALL TYPES VEHICLES	29 October 2022	08:08 am	29 October 2022	06:00 am	
Tuaca		Road		Daang Maharlika (K0363+100)	NPATV - NOT PASSABLE ALL TYPES VEHICLES			29 October 2022		Preparation for Clearing Operation
Jose Panganiban	1									
San Isidro		Road			PATV - PASSABLE ALL TYPES VEHICLES	29 October 2022		28 October 2022		Reported Not passable afternoon of 10/28/2022
CAMARINES SUR	38									

REGION PROVINCE CITY /MUNICIPALITY BARANGAY		TYPE	CLASSIFICATION	ROAD SECTION/BRIDGE	STATUS	DATE REPORTED (passable)	TIME REPORTED (passable)	DATE REPORTED (not passable)	TIME REPORTED (not passable)	REMARKS
Balatan	3									
Montenegro		Road		Montenegro Spillway	PATV - PASSABLE ALL TYPES VEHICLES	29 October 2022				
Duran		Road		Duran Spillway	PATV - PASSABLE ALL TYPES VEHICLES	29 October 2022				
Luluasan Siramag		Road		Luluasan Siramag Spillway	NPATV - NOT PASSABLE ALL TYPES VEHICLES			29 October 2022	07:00 pm	
Bula	1									
Sagrada		Road		Spillway along Buhi River (Sitio Penafancia)	NPATV - NOT PASSABLE ALL TYPES VEHICLES			29 October 2022	07:00 pm	
Lagonoy	1									
		Road		Lagonoy to Presentacion Road	OLP - ONE LANE PASSABLE	29 October 2022				
Presentacion	4									
Brgy. Sta. Maria		Road		Sitio Angculan	OLP - ONE LANE PASSABLE	27 October 2022				DPWH Maintenance Crew and Equipment are now deployed for possible rescue and to install warning signs.
		Road		Presentacion - Maligaya road	OLP - ONE LANE PASSABLE	27 October 2022				
Brgy. Pagsangaan		Road			PATV - PASSABLE ALL TYPES VEHICLES	27 October 2022				
Sta. Maria		Road		Presentacion-Maligaya Road (K0530+300)	OLP - ONE LANE PASSABLE			28 October 2022		Maintenance Crew and Equipment are now deployed for possible rescue and to install warning signs.
Lupi	8									
Brgy. San Pedro-Poblacion		Road		San Pedro-Poblacion spillway	NPATV - NOT PASSABLE ALL TYPES VEHICLES			27 October 2022		

REGION PROVINCE CITY /MUNICIPALITY BARANGAY		TYPE	CLASSIFICATION	ROAD SECTION/BRIDGE	STATUS	DATE REPORTED (passable)	TIME REPORTED (passable)	DATE REPORTED (not passable)	TIME REPORTED (not passable)	REMARKS
Brgy. Polantuna to Alanao		Road		Polantuna to Alanao spillway	NPATV - NOT PASSABLE ALL TYPES VEHICLES			27 October 2022		
Brgy. Poblacion to Barrera Jr.		Road		Poblacion to Barrera Jr. spillway	NPATV - NOT PASSABLE ALL TYPES VEHICLES			27 October 2022		
Brgy. Napolidan		Bridge		Napolidan spillway	NPATV - NOT PASSABLE ALL TYPES VEHICLES			27 October 2022		
Brgy. Colacling to Bulawan Jr.		Road		Colacling to Bulawan Jr. spillway	NPATV - NOT PASSABLE ALL TYPES VEHICLES			27 October 2022		
Brgy. San Rafael Sur		Road		San Rafael Sur to San Pedro Spillway	NPATV - NOT PASSABLE ALL TYPES VEHICLES			28 October 2022	12:00 pm	
Brgy. Colacling		Road		Colacling road	OLP - ONE LANE PASSABLE	28 October 2022	12:00 pm			
Brgy. Colacling		Road		Rolando Andaya Highway	OLP - ONE LANE PASSABLE			27 October 2022		Installed safety devices, closed the half lane. Source: DPWH
Del Gallego	1									
Brgy. Mansalaya - Kinalangan		Road		Mansalaya - Kinalangan spillway	NPATV - NOT PASSABLE ALL TYPES VEHICLES			27 October 2022		
Pasacao	1									
Brgy. Macad		Road		Macad spillway	NPATV - NOT PASSABLE ALL TYPES VEHICLES			27 October 2022		
Caramoan	1									
Brgy. Terogo to Ilawod		Road		Terogo to Ilawod spillway	NPATV - NOT PASSABLE ALL TYPES VEHICLES			27 October 2022		
Nabua	1									
Brgy. Sta. Elena Baras		Road		Sta. Elena Baras spillway	NPATV - NOT PASSABLE ALL TYPES VEHICLES			27 October 2022		
Ocampo	1									

REGION PROVINCE CITY /MUNICIPALITY BARANGAY		TYPE	CLASSIFICATION	ROAD SECTION/BRIDGE	STATUS	DATE REPORTED (passable)	TIME REPORTED (passable)	DATE REPORTED (not passable)	TIME REPORTED (not passable)	REMARKS
San Vicente Ocampo - Ayagan Baao		Road		San Vicente Ocampo - Ayagan Baao spillway	NPATV - NOT PASSABLE ALL TYPES VEHICLES			29 October 2022		
Ragay	2									
Brgy. Panaytayan- Panaytayan Nuevo		Road		Panaytayan- Panaytayan Nuevo spillway	NPATV - NOT PASSABLE ALL TYPES VEHICLES			29 October 2022		
Samay		Road		Samay Spillway	NPATV - NOT PASSABLE ALL TYPES VEHICLES			29 October 2022		
Tinambac	1									
Sta. Cruz		Road		Sta. Cruz Spillway	NPATV - NOT PASSABLE ALL TYPES VEHICLES			28 October 2022		
Baao	4									
Brgy. Iyagan		Road		Iyagan spillway	NPATV - NOT PASSABLE ALL TYPES VEHICLES			27 October 2022		
Brgy. Sagrada		Road		Sagrada spillway going to Nabua and Iriga	NPATV - NOT PASSABLE ALL TYPES VEHICLES			29 October 2022		
Brgy. Pugay		Road		Pugay spillway	NPATV - NOT PASSABLE ALL TYPES VEHICLES			27 October 2022		
Brgy. Sta. Elena		Road		Waras Spillway	NPATV - NOT PASSABLE ALL TYPES VEHICLES			28 October 2022	12:00 pm	
San Jose	2									
Brgy. Adiangao		Road		Along national road	OLP - ONE LANE PASSABLE	27 October 2022				source : PDRMO Cam Sur
Adinagao		Road		Lagonoy- Presentacion Road	OLP - ONE LANE PASSABLE	29 October 2022	11:00 am	27 October 2022		2 lane passable, cleared as of 11 AM (October 29, 2022).
Garchitorena	1									
Brgy. Bahi		Road		Bahi to Garchitorena Spillway	NPATV - NOT PASSABLE ALL TYPES VEHICLES			27 October 2022		source : PDRMO Cam Sur

REGION PROVINCE CITY /MUNICIPALITY BARANGAY		TYPE	CLASSIFICATION	ROAD SECTION/BRIDGE	STATUS	DATE REPORTED (passable)	TIME REPORTED (passable)	DATE REPORTED (not passable)	TIME REPORTED (not passable)	REMARKS
Iriga City	3									
Brgy. San Jose		Road		San Jose Spillway	NPATV - NOT PASSABLE ALL TYPES VEHICLES			27 October 2022		source : PDRMO Cam Sur
Brgy. Sta. Maria		Road		Sta. Maria Spillway	NPATV - NOT PASSABLE ALL TYPES VEHICLES			27 October 2022		source : PDRMO Cam Sur
Brgy. Sta. Teresita		Road		Sta. Teresita Spillway	NPATV - NOT PASSABLE ALL TYPES VEHICLES			27 October 2022		source : PDRMO Cam Sur
Pili	1									
Brgy. Sto. Nino-Curry		Road		Sto. Nino-Curry spillway	NPATV - NOT PASSABLE ALL TYPES VEHICLES			28 October 2022	12:00 pm	
Tigaon	1									
Brgy. Casuna		Road		Brgy. Casuna-Tagas Road	NPATV - NOT PASSABLE ALL TYPES VEHICLES			28 October 2022	12:00 pm	
Baao-Iriga City-Nabua	1									
		Road		Baao-Iriga City-Nabua Road Proper	PTLV - PASSABLE TO LIGHT VEHICLES	29 October 2022				
SORSOGON	2									
Juban	2									
Brgy. Biriran		Road		Sitio Iraya and Ilawod	NPATV - NOT PASSABLE ALL TYPES VEHICLES			29 October 2022	05:00 am	
		Road		Juban-Magallanes Road K0624+450 = K0624+476	OLP - ONE LANE PASSABLE	29 October 2022				Reported as 10/29/2022 - 6:00 PM
ALBAY	1									
Libon	1									
Paclas		Road		Albay West Coast Road (K0491+000 Libon-Paclas)	PATV - PASSABLE ALL TYPES VEHICLES	30 October 2022	06:00 am	29 October 2022		
REGION 6	84									
ILOILO	1									

REGION PROVINCE CITY /MUNICIPALITY BARANGAY		TYPE	CLASSIFICATION	ROAD SECTION/BRIDGE	STATUS	DATE REPORTED (passable)	TIME REPORTED (passable)	DATE REPORTED (not passable)	TIME REPORTED (not passable)	REMARKS
Dingle	1									
Siniba-an and Calicuang		Bridge	Barangay	Siniba-an-Calicuang Bridge	NPATV - NOT PASSABLE ALL TYPES VEHICLES			27 October 2022		
CAPIZ	58									
Cuartero	1									
Brgy. Angub		Road	Barangay		NPATV - NOT PASSABLE ALL TYPES VEHICLES			28 October 2022	05:00 pm	road going to Dumalag NOT passable to All vehicles
Dumalag	2									
Brgy. Sto. Angel		Road	Barangay		NPATV - NOT PASSABLE ALL TYPES VEHICLES			27 October 2022	02:00 pm	road going to Mait Bridged NOT passable to ALL types of vehicles
Brgy. Mait		Bridge	Barangay		NPATV - NOT PASSABLE ALL TYPES VEHICLES			27 October 2022	02:00 pm	Temporary closure
Sigma	7									
Barangay Bangonbangan		Road	Barangay		NPATV - NOT PASSABLE ALL TYPES VEHICLES			27 October 2022	02:00 pm	
Barangay Pagbunitan		Road	Barangay		NPATV - NOT PASSABLE ALL TYPES VEHICLES			27 October 2022	02:00 pm	
Brgy. Pob. Norte		Road	Barangay		NPATV - NOT PASSABLE ALL TYPES VEHICLES			27 October 2022	02:00 pm	
Dayhagon		Road	National (primary)		NPATV - NOT PASSABLE ALL TYPES VEHICLES			28 October 2022		flooded households and National Road going to Iloilo NOT passable to ALL types of vehicles.
Mangoso		Road	Barangay		NPATV - NOT PASSABLE ALL TYPES VEHICLES			28 October 2022		flooded households and roads (Sitio Nasunogan) NOT passable to ALL types of vehicles.

REGION PROVINCE CITY /MUNICIPALITY BARANGAY		TYPE	CLASSIFICATION	ROAD SECTION/BRIDGE	STATUS	DATE REPORTED (passable)	TIME REPORTED (passable)	DATE REPORTED (not passable)	TIME REPORTED (not passable)	REMARKS
Cogon		Road	Barangay		NPATV - NOT PASSABLE ALL TYPES VEHICLES			28 October 2022		flooded households and roads NOT passable to ALL types of vehicles
Tawog		Road	National (primary)		NPATV - NOT PASSABLE ALL TYPES VEHICLES			28 October 2022		flooded households and National High way NOT passable to ALL types of vehicles
Jamindan	7									
Brgy. Caridad		Road	Barangay		PATV - PASSABLE ALL TYPES VEHICLES	29 October 2022		27 October 2022	02:00 pm	
Brgy. Fe		Road	Barangay		PATV - PASSABLE ALL TYPES VEHICLES	29 October 2022		27 October 2022	02:00 pm	
Brgy. Pangabat		Road	Barangay		PATV - PASSABLE ALL TYPES VEHICLES	29 October 2022		27 October 2022	02:00 pm	
Brgy. Agcagay		Road	Barangay		PATV - PASSABLE ALL TYPES VEHICLES	29 October 2022		27 October 2022	02:00 pm	
Brgy. Pangabuan		Road	Barangay		PTLV - PASSABLE TO LIGHT VEHICLES	29 October 2022		27 October 2022	02:00 pm	
Brgy. Milan		Road	Barangay		PATV - PASSABLE ALL TYPES VEHICLES	29 October 2022		27 October 2022	02:00 pm	Sitio Kalipawa Ilaya and Sitio Ilawod
Brgy. San Jose		Road	Barangay		PATV - PASSABLE ALL TYPES VEHICLES	29 October 2022		27 October 2022	02:00 pm	Sitio Nahalong
Mambusao	2									
Brgy. Bitsihan, Tumalalud		Road	Barangay		PATV - PASSABLE ALL TYPES VEHICLES	29 October 2022		27 October 2022	02:00 pm	
Brgy, Tugas		Road			NPATV - NOT PASSABLE ALL TYPES VEHICLES			29 October 2022		Flooded

REGION PROVINCE CITY /MUNICIPALITY BARANGAY		TYPE	CLASSIFICATION	ROAD SECTION/BRIDGE	STATUS	DATE REPORTED (passable)	TIME REPORTED (passable)	DATE REPORTED (not passable)	TIME REPORTED (not passable)	REMARKS
Tapaz	4									
Brgy. San Nicolas		Road	Barangay		PATV - PASSABLE ALL TYPES VEHICLES	29 October 2022		27 October 2022	02:00 pm	
Brgy. Candelaria		Road	Barangay		PATV - PASSABLE ALL TYPES VEHICLES	29 October 2022		27 October 2022	02:00 pm	
Brgy. Initan		Road	Barangay		PATV - PASSABLE ALL TYPES VEHICLES	29 October 2022		27 October 2022	02:00 pm	
Brgy. Daan Banwa		Road	Barangay		PATV - PASSABLE ALL TYPES VEHICLES	29 October 2022		27 October 2022	02:00 pm	
Dumarao	2									
Brgy. Tinaytayan		Road	Barangay		NPLV - NOT PASSABLE LIGHT VEHICLES			28 October 2022		Unpassable - Sitio Riverside from Kalahi footbridge area road to Sitio Bay-ang, Calapawan road
Janguslob		Road	Barangay		NPATV - NOT PASSABLE ALL TYPES VEHICLES			28 October 2022		overflow going to Pob. Ilawod not passable
Maayon	5									
Brgy. Fernandez		Road	Barangay		NPATV - NOT PASSABLE ALL TYPES VEHICLES			28 October 2022		flooded residential, ricefields and roads
Brgy. Old Guia		Road	Barangay		NPATV - NOT PASSABLE ALL TYPES VEHICLES			28 October 2022		flooded box culvert
Brgy. Palaguian		Road	Barangay	Brgy. Palaguian to Brgy. Cadio, Panitan road	NPATV - NOT PASSABLE ALL TYPES VEHICLES			29 October 2022		Flooded
Brgy. Jebaca		Road	Barangay		NPATV - NOT PASSABLE ALL TYPES VEHICLES			29 October 2022		flooded overflow roads

REGION PROVINCE CITY /MUNICIPALITY BARANGAY		TYPE	CLASSIFICATION	ROAD SECTION/BRIDGE	STATUS	DATE REPORTED (passable)	TIME REPORTED (passable)	DATE REPORTED (not passable)	TIME REPORTED (not passable)	REMARKS
Brgy. Salgan		Road	Barangay	Salgan road going to Sitio Abalong	NPATV - NOT PASSABLE ALL TYPES VEHICLES			29 October 2022		Flooded
No breakdown	3									
		Road	National (primary)	JCT, National Road-Mianay-Duyoc-Calaan Panitan Road S00310PN K 0103+128-K0110+757	NPATV - NOT PASSABLE ALL TYPES VEHICLES			28 October 2022		Flooded
		Road		Roxas City Bdry. Panitan-Bailan Road S00312PN k 0112+267-K0122+739	NPATV - NOT PASSABLE ALL TYPES VEHICLES			28 October 2022		Flooded
		Road		Sigma-Mambusao-Jamindan Rd. K0091+700-K0092+200 Brgy. Tugas, Mambusao, Capiz	NPATV - NOT PASSABLE ALL TYPES VEHICLES			28 October 2022		Flooded
Panay	4									
Brgy. Talasa		Road	Barangay		NPATV - NOT PASSABLE ALL TYPES VEHICLES			29 October 2022		Flooded
Brgy. Bahit		Road	Barangay		NPATV - NOT PASSABLE ALL TYPES VEHICLES			29 October 2022		Flooded
Brgy. Binangig		Road	Barangay		NPATV - NOT PASSABLE ALL TYPES VEHICLES			29 October 2022		Flooded
Magubilan		Road	Barangay		NPATV - NOT PASSABLE ALL TYPES VEHICLES			28 October 2022		Roads are NOT PASSABLE to vehicles
Panitan	16									
Brgy. Pasugue		Road	Barangay		NPATV - NOT PASSABLE ALL TYPES VEHICLES			29 October 2022		Flooded
Brgy. Cala-an		Road	Barangay		NPATV - NOT PASSABLE ALL TYPES VEHICLES			29 October 2022		Flooded

REGION PROVINCE CITY /MUNICIPALITY BARANGAY		TYPE	CLASSIFICATION	ROAD SECTION/BRIDGE	STATUS	DATE REPORTED (passable)	TIME REPORTED (passable)	DATE REPORTED (not passable)	TIME REPORTED (not passable)	REMARKS
Brgy. Ambilay		Road	Barangay		NPATV - NOT PASSABLE ALL TYPES VEHICLES			29 October 2022		Flooded
Brgy. Cabugao		Road	Barangay		NPATV - NOT PASSABLE ALL TYPES VEHICLES			29 October 2022		Flooded
Brgy. Bahit		Road	Barangay		NPATV - NOT PASSABLE ALL TYPES VEHICLES			29 October 2022		Flooded
Brgy. Agbabadiang		Road	Barangay		NPATV - NOT PASSABLE ALL TYPES VEHICLES			29 October 2022		Flooded
Brgy. Tincupon		Road	Barangay		NPATV - NOT PASSABLE ALL TYPES VEHICLES			29 October 2022		Flooded
Brgy. Capagao		Road	Barangay		NPATV - NOT PASSABLE ALL TYPES VEHICLES			29 October 2022		Flooded
Brgy. Ilaya		Road	Barangay		PATV - PASSABLE ALL TYPES VEHICLES	29 October 2022		29 October 2022		Flooded
Brgy. Agkilo		Road	National (primary)		NPATV - NOT PASSABLE ALL TYPES VEHICLES			29 October 2022		Flooded
Brgy. Tabuc Sur		Road	Barangay	Sitio Danao and Sitio Masiid	NPATV - NOT PASSABLE ALL TYPES VEHICLES			29 October 2022		Flooded
Brgy. Cadio		Road	National (primary)	Provincial road going to Panitan Brgy	NPATV - NOT PASSABLE ALL TYPES VEHICLES			29 October 2022		Flooded
Brgy. Salocon		Road	Barangay		NPLV - NOT PASSABLE LIGHT VEHICLES			29 October 2022		Flooded
Brgy. Enseñagan		Road	Barangay		NPATV - NOT PASSABLE ALL TYPES VEHICLES			29 October 2022		Flooded

REGION PROVINCE CITY /MUNICIPALITY BARANGAY		TYPE	CLASSIFICATION	ROAD SECTION/BRIDGE	STATUS	DATE REPORTED (passable)	TIME REPORTED (passable)	DATE REPORTED (not passable)	TIME REPORTED (not passable)	REMARKS
Brgy, Intampila		Road	Barangay		NPATV - NOT PASSABLE ALL TYPES VEHICLES			29 October 2022		Flooded
Brgy, Balatucan		Road	Barangay		NPATV - NOT PASSABLE ALL TYPES VEHICLES			29 October 2022		Flooded
Pontevedra	1									
Brgy. Jolongajog		Road	Barangay	Sitio Buta and Sitio Caringala	NPLV - NOT PASSABLE LIGHT VEHICLES			29 October 2022		Flooded
President Roxas	1									
Brgy, Aranguel		Road	Barangay	Road from Sitio Manggahan, Brgy. Poblacion to Brgy. Aranguel	NPATV - NOT PASSABLE ALL TYPES VEHICLES			29 October 2022		Flooded
Dao	1									
Brgy. Nasunugan		Road	National (primary)		NPATV - NOT PASSABLE ALL TYPES VEHICLES			29 October 2022		Flooded
Pilar	2									
Brgy. Dulangan		Road	Barangay	Road to Sitio Bughaan to Sitio Tunga, Brgy. Dulangan	NPATV - NOT PASSABLE ALL TYPES VEHICLES			29 October 2022		Flooded
Brgy. Tabunacan		Road	Barangay		NPATV - NOT PASSABLE ALL TYPES VEHICLES			29 October 2022		Flooded
AKLAN	3									
Libacao	1									
Barangay Julita		Road	Barangay		NPATV - NOT PASSABLE ALL TYPES VEHICLES			27 October 2022		with reported landslide
Altavas	1									
Barangay Dalipdip		Road	National (primary)		NPLV - NOT PASSABLE LIGHT VEHICLES			27 October 2022		flooded areas
Kalibo	1									

REGION PROVINCE CITY /MUNICIPALITY BARANGAY		TYPE	CLASSIFICATION	ROAD SECTION/BRIDGE	STATUS	DATE REPORTED (passable)	TIME REPORTED (passable)	DATE REPORTED (not passable)	TIME REPORTED (not passable)	REMARKS
Aklan East Road (S00322PN) K0276+(-400) Kalibo Bridge Approach A		Bridge			OLP - ONE LANE PASSABLE	28 October 2022			08:00 pm	Damaged approach is barricaded and closed for traffic. Maintenance crew put embankment on damaged portion.
NEGROS OCCIDENTAL	10									
San Carlos	10									
HC Rigor Street		Road	Barangay		NPATV - NOT PASSABLE ALL TYPES VEHICLES			26 October 2022	03:00 pm	Flooded areas were considered as impassable.
Locsin corner Broce Street		Road	Barangay		NPATV - NOT PASSABLE ALL TYPES VEHICLES			26 October 2022	03:00 pm	Flooded areas were considered as impassable.
Broce Street		Road	Barangay		NPATV - NOT PASSABLE ALL TYPES VEHICLES			26 October 2022	03:00 pm	Flooded areas were considered as impassable.
Panoolan, Brgy. Guadalupe near Magpantay Creek		Road	Barangay		NPATV - NOT PASSABLE ALL TYPES VEHICLES			26 October 2022	03:00 pm	Flooded areas were considered as impassable.
SMSCI Compound, Brgy. 1		Road	Barangay		NPATV - NOT PASSABLE ALL TYPES VEHICLES			26 October 2022	03:00 pm	Flooded areas were considered as impassable.
St. Charles, Brgy 1		Road	Barangay		NPATV - NOT PASSABLE ALL TYPES VEHICLES			26 October 2022	03:00 pm	Flooded areas were considered as impassable.
CL Ledesma Avenue, Brgy. Palampas		Road	Barangay		NPATV - NOT PASSABLE ALL TYPES VEHICLES			26 October 2022	03:00 pm	Flooded areas were considered as impassable.
V. Gustilo near Graden of Saints		Road	Barangay		NPATV - NOT PASSABLE ALL TYPES VEHICLES			26 October 2022	03:00 pm	Flooded areas were considered as impassable.
Phase 4, Stage 3, Brgy, Rizal		Road	Barangay		NPATV - NOT PASSABLE ALL TYPES VEHICLES			26 October 2022	03:00 pm	Flooded areas were considered as impassable.

REGION PROVINCE CITY /MUNICIPALITY BARANGAY		TYPE	CLASSIFICATION	ROAD SECTION/BRIDGE	STATUS	DATE REPORTED (passable)	TIME REPORTED (passable)	DATE REPORTED (not passable)	TIME REPORTED (not passable)	REMARKS
Plaza Square		Road	Barangay		NPATV - NOT PASSABLE ALL TYPES VEHICLES			26 October 2022	03:00 pm	Flooded areas were considered as impassable.
ANTIQUE	12									
Valderrama	3									
Brgy. Bagtason		Road		Bugasong-Valderrama Road K0138+900 Brgy. Bagtason, Valderrama, Antique	OLP - ONE LANE PASSABLE	28 October 2022			08:00 pm	Landslide
Brgy. Bagtason		Road		Bugasong-Valderrama Road Bulan-Bulan Bridge K0138+137 Brgy. Bagtason, Valderrama, Antique	NPLV - NOT PASSABLE LIGHT VEHICLES			28 October 2022		Overflow on Bridge
Iglinab		Bridge	Barangay		NPATV - NOT PASSABLE ALL TYPES VEHICLES			29 October 2022		Bridge collapsed
Tobias Fornier (Dao)	1									
Brgy. Pacencia		Road		Anini-y-T. Fornier-Hamtic Road K0098+500 Brgy. Pacencia, Tobias Fornier, Antique	OLP - ONE LANE PASSABLE	28 October 2022		28 October 2022		Minor Landslide
Hamtic	1									
Brgy. Caromangay		Road		Iloilo-Antique Road K0076+361-K0076+700 Brgy. Caromangay, Hamtic, Antique	OLP - ONE LANE PASSABLE			28 October 2022		Road Depression, 339 In m.
Laua-an	3									
		Bridge	National (primary)	Paliwan Bridge	NPATV - NOT PASSABLE ALL TYPES VEHICLES			29 October 2022		bridge was cut off due to flash flood
Paliwan		Bridge	Barangay		NPATV - NOT PASSABLE ALL TYPES VEHICLES			29 October 2022		The bridge was cut off
Cairawan		Bridge	Barangay		NPATV - NOT PASSABLE ALL TYPES VEHICLES			29 October 2022		The approach of the bridge was excavated

REGION PROVINCE CITY /MUNICIPALITY BARANGAY		TYPE	CLASSIFICATION	ROAD SECTION/BRIDGE	STATUS	DATE REPORTED (passable)	TIME REPORTED (passable)	DATE REPORTED (not passable)	TIME REPORTED (not passable)	REMARKS
Patnongon	2									
		Bridge	National (primary)	Ypayo Bridge	NPATV - NOT PASSABLE ALL TYPES VEHICLES			28 October 2022		bridge was cut off due to flash flood
Badiangan		Bridge	Barangay		NPATV - NOT PASSABLE ALL TYPES VEHICLES			28 October 2022		The hanging footbridge was cut off
Bugasong	1									
Pojo		Road	Provincial		PATV - PASSABLE ALL TYPES VEHICLES	29 October 2022		28 October 2022		to pass along the coastal area.
Sibalom	1									
Nagdayao		Road	Barangay		NPATV - NOT PASSABLE ALL TYPES VEHICLES			29 October 2022		The dike was damaged and the road is impassable due to the overflowing water
REGION 7	2									
CEBU	2									
Cebu City	2									
Sitio Kabayuan, Brgy Agsungot		Road	Barangay		NPATV - NOT PASSABLE ALL TYPES VEHICLES	28 October 2022				Unpassable
Sito Cabatbatan, Brgy Pamutan		Road	Barangay		NPATV - NOT PASSABLE ALL TYPES VEHICLES	27 October 2022				Unpassable
REGION 8	29									
EASTERN SAMAR	4									
Taft	1									
Brgy. Binaloan		Road	National (primary)	Wright-Taft-Borongon Road	NPATV - NOT PASSABLE ALL TYPES VEHICLES	28 October 2022		28 October 2022		Road is temporary closed to traffic as of 10 PM of October 29, 2022 for possible occurrence of landslide. Alternate Route: Take Jct. Buenavista-Lawaan-Marabut Road
Arteche	3									

REGION PROVINCE CITY /MUNICIPALITY BARANGAY		TYPE	CLASSIFICATION	ROAD SECTION/BRIDGE	STATUS	DATE REPORTED (passable)	TIME REPORTED (passable)	DATE REPORTED (not passable)	TIME REPORTED (not passable)	REMARKS
Brgy. Aguinaldo, Arteche		Road	National (secondary)	Arteche-Jipapad-Las Navas-Rawis K0969+000	OLP - ONE LANE PASSABLE	29 October 2022	04:00 am			One lane passable to all types of vehicles. Limited access.
Brgy. Aguinaldo, Arteche		Road	National (secondary)	Arteche-Jipapad-Las Navas-Rawis K0970+000	OLP - ONE LANE PASSABLE	29 October 2022	04:00 am			Limited access. One lane passable to all types of vehicles
Brgy. Bigo, Arteche		Road	National (secondary)	Arteche-Jipapad-Las Navas-Rawis K0976+150	NPATV - NOT PASSABLE ALL TYPES VEHICLES	29 October 2022	10:00 pm			Not passable to all types of vehicles as of 1000H, 29 October 2022
LEYTE	12									
Baybay	5									
Pamotosan		Road	National (primary)	Tacloban-Baybay South Road	OLP - ONE LANE PASSABLE	27 October 2022		28 October 2022		One lane passable as of 2PM of October 28, 2022
Sitio Pamotosan, Brgy. Makinhas, Baybay City, Leyte K1005+100		Road	Provincial		OLP - ONE LANE PASSABLE	27 October 2022				Minor landslide
Brgy. Villa Solidaridad		Road	City/Municipality	Tacloban Baybay South Road K0989+270	OLP - ONE LANE PASSABLE	29 October 2022				Limited access. One lane passable to all types of vehicles
Brgy. Villa Solidaridad		Road	City/Municipality	Tacloban Baybay South Road K0987+550	OLP - ONE LANE PASSABLE	29 October 2022				Limited access. One lane passable to all types of vehicles
Brgy, Mailhi		Road	City/Municipality	Tacloban Baybay South Road K0990+550	OLP - ONE LANE PASSABLE	29 October 2022				Limited access. One lane passable to all types of vehicles
Hilongos	1									
Talisay to Catandog II		Road	National (primary)	Ormoc-Baybay-Southern Leyte Bdry. Rd.	PATV - PASSABLE ALL TYPES VEHICLES	28 October 2022	02:30 pm	28 October 2022		Not Passable to Light Vehicles as of 2PM of October 28, 2022. Alternate Route: Ormoc-Palo-Abuyog-Mahaplag-Sogod; Tacloban-Mahaplag-Sogod
Bato	2									
Anahawan		Road	National (primary)	Bato-Bontoc Road, K1107+(-1154) -K1121+170	PATV - PASSABLE ALL TYPES VEHICLES	28 October 2022	05:00 pm	28 October 2022		Passable to all types of vehicles as of 29 October 02:00AM

REGION PROVINCE CITY /MUNICIPALITY BARANGAY		TYPE	CLASSIFICATION	ROAD SECTION/BRIDGE	STATUS	DATE REPORTED (passable)	TIME REPORTED (passable)	DATE REPORTED (not passable)	TIME REPORTED (not passable)	REMARKS
Brgy. Bontok		Road	National (secondary)	Bato-Bontoc Road	OLP - ONE LANE PASSABLE	29 October 2022				Limited access. One lane possible as of 04:00H PM of 28 October 2022
Burauen	1									
Brgy. Moguing		Bridge	National (secondary)	Jaro-Dagami-Burauen-La Paz Rd (K0975+-000 - K0986+866)	NPATV - NOT PASSABLE ALL TYPES VEHICLES	28 October 2022		29 October 2022	02:00 am	Project On-going (not passable to all types of vehicle as of 6:00PM of October 28, 2022
Villaba	1									
Brgy. Hibalangan, Villaba, leyte		Road	National (secondary)		NPLV - NOT PASSABLE LIGHT VEHICLES	27 October 2022				Not passable to all light vehicles as of 7:00PM of October 28, 2022. Flooding (Est. Depth: 0.4m)
Leyte	2									
Brgy. Palaroa		Road	National (primary)	Leyte-Leyte-Biliran Road Section K0998+200	OLP - ONE LANE PASSABLE	28 October 2022				Target to complete clearing operation: October 30, 2022
		Road	National (primary)	Brgy. Sitio Cagang, Brgy. Polahongon K1001+003 -K1001+152 Layog Bridge	OLP - ONE LANE PASSABLE	29 October 2022				Limited Access (One lane passable to light vehicles only (4-wheeled vehicles)
BILIRAN	6									
Naval	4									
Brgy. Catmon		Bridge	National (primary)	Biliran-Naval Road Section Catmon Detour Bridge K1019+581	PATV - PASSABLE ALL TYPES VEHICLES	29 October 2022	08:55 am	28 October 2022		Passable to all types of vehicles as of 08:56 AM 29 October 2022
Brgy. San Pablo		Road	National (primary)	Biliran-Naval Road Section K1021+700	PATV - PASSABLE ALL TYPES VEHICLES	28 October 2022	05:30 pm	28 October 2022		Passable to all types of vehicles as of 05:30 PM of 28 October 2022
Brgy. Caray-Caray		Bridge	National (primary)	Caraycaray Detour Bridge	OLP - ONE LANE PASSABLE	28 October 2022	05:36 pm	28 October 2022		One lane passable to light vehicles only as of 02:00PM of October 29, 2022
Sabang		Road	National (primary)	aval-Almeria Road Section K1026+000 - K1038+000 Brgy. Sabang K1029+800	PATV - PASSABLE ALL TYPES VEHICLES	28 October 2022	06:37 pm	28 October 2022		Passable to all types of vehicles as of 6:37PM of October 28, 2022

REGION PROVINCE CITY /MUNICIPALITY BARANGAY		TYPE	CLASSIFICATION	ROAD SECTION/BRIDGE	STATUS	DATE REPORTED (passable)	TIME REPORTED (passable)	DATE REPORTED (not passable)	TIME REPORTED (not passable)	REMARKS
Biliran	2									
Brgy. Bato		Road	National (secondary)	Biliran-Naval road Section K1016+900	PATV - PASSABLE ALL TYPES VEHICLES	28 October 2022		28 October 2022	02:30 pm	Limited Access, 2 of 4 lanes passable to all types of vehicles as of 2:30 PM of October 28, 2022
Brgy. Bato		Road	National (secondary)	Biliran-Naval-Road Section	PATV - PASSABLE ALL TYPES VEHICLES			28 October 2022	02:30 pm	Limited access. (2 to 4 lanes passable to all types of vehicles
SAMAR	4									
Calbayog	4									
Brgy. Malayog, Calbayog City K0701+500		Road	National (primary)	Daang Maharlika (SM) (Sn Isidro-Sn Juanico Br) K0691+(-646) - K0786+000	PATV - PASSABLE ALL TYPES VEHICLES	29 October 2022				Limited Access. 3 of 4 lanes are passable to all types of vehicles as of 12:49PM of October 29, 2022 Target date to open all lanes: October 30, 2022 Clearing operation will resume tomorrow morning of October 30, 2022
Brgy. Nabang, Calbayog City, Samar		Road	National (secondary)	Calbayog-Catarman Road K0803+900	PATV - PASSABLE ALL TYPES VEHICLES	29 October 2022				Three lanes passable to all types of vehicles. Target date to open all lanes: October 30, 2022
Brgy. Capacuhan, Calbayog		Road	National (secondary)	Calbayog-Catarman Road K0787+050	PATV - PASSABLE ALL TYPES VEHICLES	29 October 2022		30 October 2022	07:00 am	three lanes passable to all types of vehicles Clearing operation will resume tomorrow morning of October 30, 2022
Brgy. Tarabucan			National (secondary)	Calbayog-Catarman Road K0789+900	PATV - PASSABLE ALL TYPES VEHICLES	29 October 2022		30 October 2022	07:00 am	Three lane passable. Clearing operation will resume tomorrow morning of October 30, 2022

REGION PROVINCE CITY /MUNICIPALITY BARANGAY		TYPE	CLASSIFICATION	ROAD SECTION/BRIDGE	STATUS	DATE REPORTED (passable)	TIME REPORTED (passable)	DATE REPORTED (not passable)	TIME REPORTED (not passable)	REMARKS
NORTHERN SAMAR	3									
Lope de Vega	1									
Poblacion,		Road			NPATV - NOT PASSABLE ALL TYPES VEHICLES			29 October 2022		Flooding. Not Passable to all types of vehicles as of 01AM of October 29, 2022
Palapag	1									
Brgy. Talolora, Palapag N. Samar K0858+000 - K0859+000		Road	National (secondary)		OLP - ONE LANE PASSABLE	28 October 2022				Landslide(quantity for verification. One lane passable to light vehicles as of 10 PM of October 28, 2022
Lapinig	1									
Brgy. Look, Lapinig, Northern Samar		Road		San Policarpio-Arteche-Lapinig Road	PATV - PASSABLE ALL TYPES VEHICLES	29 October 2022	12:15 pm			Landslide (Est. Volume: 1,000 Cu.m.)
REGION 12	18									
SULTAN KUDARAT	13									
Lebak	2									
Pansud		Road		Awang Upi-Lebak-Kalamansig-Palimbang-Sarangani Road	OLP - ONE LANE PASSABLE	28 October 2022		28 October 2022		Soil collapse, Installation of early warning signs
Brgy Pansud		Road	National (tertiary)	K1925+000 - k1930+000	NPATV - NOT PASSABLE ALL TYPES VEHICLES			29 October 2022		The Contractor assisted in removal of debris
Kalamansig	6									
		Road	National (tertiary)	Brgy Pansud-Brgy Bolebak	NPATV - NOT PASSABLE ALL TYPES VEHICLES			27 October 2022	07:00 pm	
Brgy. Sta Clara		Bridge		K1960+479, Sebayor Bridge	OLP - ONE LANE PASSABLE			28 October 2022		Scoured Approached A, Installation of early warning signs
Brgy Sta Clara		Bridge		K1960+600-K1962+900 (intermittent section)	OLP - ONE LANE PASSABLE			28 October 2022		Soil collapse, Installation of early warning signs
Brgy Sta Clara		Bridge		K1963+000	NPATV - NOT PASSABLE ALL TYPES VEHICLES			28 October 2022		No alternate route; soil collapse

REGION PROVINCE CITY /MUNICIPALITY BARANGAY		TYPE	CLASSIFICATION	ROAD SECTION/BRIDGE	STATUS	DATE REPORTED (passable)	TIME REPORTED (passable)	DATE REPORTED (not passable)	TIME REPORTED (not passable)	REMARKS
Brgy Limulan		Road	National (primary)	K1901+000	NPLV - NOT PASSABLE LIGHT VEHICLES			29 October 2022		
Brgy Limulan		Bridge		Upper Limulan Bridge	NPATV - NOT PASSABLE ALL TYPES VEHICLES			29 October 2022		Scoured bridge and embankment
Palimbang	4									
Baranayan		Bridge	National (tertiary)	Brgy Baranayan	PTLV - PASSABLE TO LIGHT VEHICLES	29 October 2022	09:00 am	27 October 2022	07:00 pm	
		Road	National (tertiary)	Brgy Namat	NPATV - NOT PASSABLE ALL TYPES VEHICLES			27 October 2022	07:00 pm	
Baranayan		Bridge	Barangay	K2021+682, Baranayan Bridge	PATV - PASSABLE ALL TYPES VEHICLES	29 October 2022	09:00 pm	28 October 2022		Scoured Approach B, Installation of early warning signs
Brgy Baranayan		Road		K2021+200-K2021+300	PATV - PASSABLE ALL TYPES VEHICLES					Damaged seawall
Bagumbayan	1									
Brgy Poblacion		Bridge		k1797+377	NPATV - NOT PASSABLE ALL TYPES VEHICLES			29 October 2022		Scoured approach, alternate route Sarmiento-Tuka Road
COTABATO	3									
Pigcawayan	1									
Manuangan		Road	National (tertiary)	Davao Cotabato Road	PATV - PASSABLE ALL TYPES VEHICLES	28 October 2022	01:00 pm	28 October 2022	08:00 pm	Flooding
Carmen	2									
Kitulaan		Road		bukidnon Cotabato Road	OLP - ONE LANE PASSABLE	28 October 2022	11:00 am	28 October 2022		Fallen Trees
Brgy. Kibidungan		Road		K1633+0000 to k1633+0005	PATV - PASSABLE ALL TYPES VEHICLES	29 October 2022	01:30 pm	29 October 2022		Fallen Trees
SARANGANI	2									
Kiamba	2									

REGION PROVINCE CITY /MUNICIPALITY BARANGAY		TYPE	CLASSIFICATION	ROAD SECTION/BRIDGE	STATUS	DATE REPORTED (passable)	TIME REPORTED (passable)	DATE REPORTED (not passable)	TIME REPORTED (not passable)	REMARKS
		Road		Sarangani-Sultan Kudarat Coastal Road	PATV - PASSABLE ALL TYPES VEHICLES	28 October 2022				Scoured shoulder and seawall due to storm surge Deployed maintenance crew to clear silt, install warning signs and guide motorist, direct traffic flow
Barangay Lebe		Road	Barangay		OLP - ONE LANE PASSABLE			28 October 2022		Damage due to big waves
CARAGA	1									
BUTUAN CITY	1									
Butuan	1									
MJ Santos		Road	National (primary)	K1262+0080 to K1262+0080 Brgy. MJ Santos, Butuan City, Agusan del Norte	PATV - PASSABLE ALL TYPES VEHICLES	26 October 2022	04:12 pm			Road Slip. Limited Access (Passable) At least one (1) lane for All Types of Vehicles
BARMM	7									
MAGUINDANAO	7									
Datu Odin Sinsuat (Dinaig)	1									
Kurintem		Bridge	Barangay	Kurintem Bridge	NPATV - NOT PASSABLE ALL TYPES VEHICLES			28 October 2022	08:35 am	
Datu Blah T. Sinsuat	1									
Tapian		Bridge	Barangay	Tapian Bridge	NPATV - NOT PASSABLE ALL TYPES VEHICLES			28 October 2022	09:00 am	Collapsed
South Upi	1									
Sition lower Kulate,Romonggaob		Road	National (tertiary)	National Highway at Sitio Lower Kulate, Romonggaob	NPATV - NOT PASSABLE ALL TYPES VEHICLES			28 October 2022	05:00 pm	
Sultan Kudarat (Nuling)	2									
		Bridge	National (tertiary)	Darapanan Bridge	NPLV - NOT PASSABLE LIGHT VEHICLES			28 October 2022	09:00 pm	
		Bridge	City/Municipality	Labo Bridge	NPATV - NOT PASSABLE ALL TYPES VEHICLES			28 October 2022	09:00 pm	
Parang	1									

REGION PROVINCE CITY /MUNICIPALITY BARANGAY		TYPE	CLASSIFICATION	ROAD SECTION/BRIDGE	STATUS	DATE REPORTED (passable)	TIME REPORTED (passable)	DATE REPORTED (not passable)	TIME REPORTED (not passable)	REMARKS
Nituan		Bridge	City/Municipality	Nituan Bridge	NPATV - NOT PASSABLE ALL TYPES VEHICLES			28 October 2022	09:00 pm	
Sultan Mastura	1									
		Bridge	City/Municipality	Tapayan Bridge	NPATV - NOT PASSABLE ALL TYPES VEHICLES			28 October 2022	10:00 am	
CAR	9									
APAYAO	4									
Calanasan	1									
Naguilian		Road	National (primary)	K0672+1180 - K0172+1280, Rabaw Section, Naguilian, Calanasan, Apayao, Claveria - Calanasan - Kabugao Road	NPATV - NOT PASSABLE ALL TYPES VEHICLES			28 October 2022	07:00 am	Section was closed to traffic on October 27, 2022 at 10:30 AM due to soil collapse with roadslip but was opened to traffic (one lane passable) at 3:00 PM. Section was once again CLOSED TO TRAFFIC on October 28, 2022 at 7:00 AM. No alternate route.
Kabugao	3									
Madduang		Road	National (primary)	K0611+000 - K0611+020, Malabanig, Kabugao, Apayao	NPATV - NOT PASSABLE ALL TYPES VEHICLES	29 October 2022	03:03 pm	29 October 2022	10:30 am	Section was closed to traffic today, October 29, 2022 at 10:30 AM but was OPENED TO TRAFFIC (TWO LANE PASSABLE) at 3:03 PM.
Madduang		Road	National (primary)	K0616+220, Madduang, Kabugao, Apayao	OLP - ONE LANE PASSABLE	29 October 2022	02:50 pm	29 October 2022	02:42 pm	Section was closed to traffic today, October 29, 2022 at 2:42 PM but was PUNCHED THRU AND OPENED TO TRAFFIC at 2:50 PM Section is under contract

REGION PROVINCE CITY /MUNICIPALITY BARANGAY		TYPE	CLASSIFICATION	ROAD SECTION/BRIDGE	STATUS	DATE REPORTED (passable)	TIME REPORTED (passable)	DATE REPORTED (not passable)	TIME REPORTED (not passable)	REMARKS
Madduang		Road	National (primary)	K0623+600, Madatag, Kabugao, Apayao	OLP - ONE LANE PASSABLE	29 October 2022	02:19 pm	29 October 2022	11:00 am	Section was once again closed to traffic today at 11:00 AM but was OPENED TO TRAFFIC (ONE LANE PASSABLE) at 2:19 PM Unstable slope
BENGUET	1									
Bakun	1									
Gambang		Road	National (primary)	K0349+100 - K0349+150, Gakian Section, Gambang, Bakun, Benguet	NPLV - NOT PASSABLE LIGHT VEHICLES			29 October 2022	01:00 pm	Section was CLOSED TO TRAFFIC today at 1:00 PM. Expected to be opened to traffic tomorrow Alternate route: To nguey-Madaymen/Palina Acop along Gov. Bado Dangwa National Road
IFUGAO	2									
Tinoc	2									
Ap-apid		Road	National (primary)	K0354+400, Ap-apid, Tinoc, Ifugao	NPATV - NOT PASSABLE ALL TYPES VEHICLES			29 October 2022	08:20 am	Section was CLOSED TO TRAFFIC today at 8:20 AM Due to STS 'Paeng' Alternate Route: Banaue - Hungduan - Benguet Bdry Road
Ap-apid		Road	National (primary)	K0355+600, Ap-apid, Tinoc, Ifugao	OLP - ONE LANE PASSABLE	29 October 2022	07:55 am	29 October 2022	06:30 am	Section was closed to traffic today at 6:30 AM but was OPENED TO TRAFFIC (ONE LANE PASSABLE) at 7:55 AM Due to STS 'Paeng'
KALINGA	2									
Pasil	2									

REGION PROVINCE CITY /MUNICIPALITY BARANGAY		TYPE	CLASSIFICATION	ROAD SECTION/BRIDGE	STATUS	DATE REPORTED (passable)	TIME REPORTED (passable)	DATE REPORTED (not passable)	TIME REPORTED (not passable)	REMARKS
Dangtalan		Road	National (primary)	K0464+000, Puapo Dangtalan, Pasil, Kalinga	NPATV - NOT PASSABLE ALL TYPES VEHICLES			29 October 2022	12:00 pm	Section was CLOSED TO TRAFFIC today at 12:00 PM Alternate route: none Expected to be opened to traffic tomorrow
Cagaluan		Road	National (primary)	K0468+500, Cagaluan, Pasil, Kalinga	NPATV - NOT PASSABLE ALL TYPES VEHICLES			29 October 2022	01:00 pm	Section was CLOSED TO TRAFFIC today at 1:00 PM Alternate route: none Expected to be opened to traffic tomorrow Section is under an open/close situation due to unstable slope and continuous soil collapse

POWER as of (October 30, 2022 18:00)

REGION PROVINCE CITY /MUNICIPALITY BARANGAY		TYPE	SERVICE PROVIDER	DATE OF INTERRUPTION/ OUTAGE	TIME OF INTERRUPTION/ OUTAGE	DATE RESTORED	TIME RESTORED	REMARKS
GRAND TOTAL	236							
REGION 1	53							
ILOCOS NORTE	4							
Bangui	1							
Brgys. Masikil to Ianao (northern part of LGU)		Interruption		29 October 2022	04:00	29 October 2022	08:15	
Pagudpud	1							
Municipal-wide		Interruption		29 October 2022	04:55	29 October 2022	08:30	
Tarrag, Saguigui, Poblacion 1		Interruption		30 October 2022				
Pasuquin	1							
Brgy. Puyupuyan (Sitio 1)		Interruption		30 October 2022				
Solsona	1							

REGION PROVINCE CITY /MUNICIPALITY BARANGAY		TYPE	SERVICE PROVIDER	DATE OF INTERRUPTION/ OUTAGE	TIME OF INTERRUPTION/ OUTAGE	DATE RESTORED	TIME RESTORED	REMARKS
Brgy Talugtog,Lipay,Nalasin And Some Parts Of Darasdas		Interruption		30 October 2022	04:00	30 October 2022	07:03	
ILOCOS SUR	2							
Bantay	1							
All areas in Brgy. Paing, Taleb, Naguiddayan, Banaoan, Tay-ac, An-annam, and Eastern portion of Brgy. Bulag		Interruption		29 October 2022	07:50	29 October 2022	09:25	
All areas in Brgy. Paing, Taleb, Naguiddayan, Banaoan, Tay-ac, An-annam, and Eastern portion of Brgy. Bulag		Interruption		29 October 2022	17:00			
Santa Catalina	1							
Subec		Interruption		29 October 2022	20:30	29 October 2022	20:40	
PANGASINAN	47							
Agno	1							
Poblacion East		Interruption		30 October 2022	00:00			
Danglely		Interruption		30 October 2022	03:26			
Anda	1							
		Interruption		29 October 2022	20:00			
Burgos	1							
Brgys. Sapa Grande, Concorida, Pogoruac, Ilio-Ilio		Interruption		29 October 2022	23:45			
Alcala	1							
Anulid		Interruption		30 October 2022	01:00			
Canarvacanan		Interruption		30 October 2022	01:00			
Portion of San Juan		Interruption		30 October 2022	00:30	30 October 2022	08:00	
Macayo		Interruption		30 October 2022	06:00			
Pindangan Centro (Zones 5 &)		Interruption		30 October 2022	04:00			
Atainan		Interruption		30 October 2022	07:00			
Province-Wide	47							
Caranglaan		Interruption		30 October 2022	06:00			
Manaoag	1							
Pugaro		Interruption		30 October 2022	06:00			
Poblacion		Interruption		30 October 2022	06:00			
Mapandan	1							
		Interruption		29 October 2022	06:30	29 October 2022	13:30	
Pias		Interruption		30 October 2022	01:30	30 October 2022	07:40	

REGION PROVINCE CITY /MUNICIPALITY BARANGAY		TYPE	SERVICE PROVIDER	DATE OF INTERRUPTION/ OUTAGE	TIME OF INTERRUPTION/ OUTAGE	DATE RESTORED	TIME RESTORED	REMARKS
Golden		Interruption		30 October 2022	01:00	30 October 2022	08:55	
Balungao	1							
20 Brgys except San Marcelino		Interruption		30 October 2022	05:25	30 October 2022	05:40	
Pozorrubio	1							
		Interruption		30 October 2022	03:40	30 October 2022	08:30	
Rosales	1							
Brgys San Luis, Coliling and Salvacion		Interruption		30 October 2022	08:30			
Sison	1							
		Interruption		30 October 2022	03:44			
REGION 2	2							
NUEVA VIZCAYA	1							
Kasibu	1							
All barangays		Interruption	NUVELCO	29 October 2022	11:30			
CAGAYAN	1							
Santa Ana	1							
All barangays		Interruption	CAGELCO II	29 October 2022	12:45	29 October 2022	12:09	
REGION 3	25							
AURORA	5							
BALER	1							
		Interruption		29 October 2022	19:30			Power still unavailable
CASIGURAN	1							
		Interruption		28 October 2022	00:00			Power still unavailable
DILASAG	1							
		Interruption		28 October 2022	23:50	29 October 2022	16:00	
DINALUNGAN	1							
		Interruption		28 October 2022	20:00			Power still unavailable
DINGALAN	1							
		Interruption		28 October 2022	20:45			Power still unavailable
BATAAN	5							
BAGAC	1							
		Interruption		29 October 2022		29 October 2022	20:00	Power restored at 2200H 29 October 2022
MARIVELES	1							

REGION PROVINCE CITY /MUNICIPALITY BARANGAY		TYPE	SERVICE PROVIDER	DATE OF INTERRUPTION/ OUTAGE	TIME OF INTERRUPTION/ OUTAGE	DATE RESTORED	TIME RESTORED	REMARKS
		Interruption		29 October 2022		29 October 2022	20:00	Power restored at 2200H 29 October 2022
MORONG	1							
		Interruption		29 October 2022		29 October 2022	20:00	Power restored at 2200H 29 October 2022
ORION	1							
		Interruption		29 October 2022		29 October 2022	20:00	Power restored at 2200H 29 October 2022
PILAR	1							
		Interruption		29 October 2022		29 October 2022	20:00	Power restored at 2200H 29 October 2022
BULACAN	7							
MARILAO	1							
		Interruption		29 October 2022	16:00			
PULILAN	1							
		Interruption	MERALCO	29 October 2022	12:00			
Angat	1							
		Interruption		29 October 2022	18:00			
Malolos	1							
		Interruption						Reported to Meralco
San Jose del Monte	1							
		Interruption			14:00			
Paombong	1							
		Interruption		29 October 2022	06:15			
Santa Maria	1							
		Interruption		29 October 2022	15:30			
PAMPANGA	8							
ARAYAT	1							
		Interruption	PELCO 1	29 October 2022	06:00	29 October 2022	15:57	NGCP scheduled power interruption
CANDABA	1							
		Interruption	PELCO 1	29 October 2022	06:00	29 October 2022	15:57	NGCP scheduled power interruption
MABALACAT CITY	1							

REGION PROVINCE CITY /MUNICIPALITY BARANGAY		TYPE	SERVICE PROVIDER	DATE OF INTERRUPTION/ OUTAGE	TIME OF INTERRUPTION/ OUTAGE	DATE RESTORED	TIME RESTORED	REMARKS
		Interruption	PELCO 1	29 October 2022	06:00	29 October 2022	15:57	NGCP scheduled power interruption
MEXICO	1							
		Interruption	PELCO 1	29 October 2022	06:00	29 October 2022	15:57	NGCP scheduled power interruption
SAN LUIS	1							
		Interruption	PELCO 1	29 October 2022	06:00	29 October 2022	15:57	NGCP scheduled power interruption
SANTA ANA	1							
		Interruption	PELCO 1	29 October 2022	06:00	29 October 2022	15:57	NGCP scheduled power interruption
MINALIN	1							
		Interruption		29 October 2022	14:57	29 October 2022	16:05	Due to STS Paeng
PORAC	1							
		Interruption		29 October 2022	14:40	29 October 2022	18:57	Due to STS Paeng
		Interruption		29 October 2022	16:00	29 October 2022	18:57	Due to STS Paeng
		Interruption		29 October 2022	16:44	29 October 2022	18:57	Due to STS Paeng
CALABARZON	35							
QUEZON	23							
Alabat	1							
		Interruption		28 October 2022	22:53			
Agdangan	1							
		Interruption		28 October 2022				
Atimonan	1							
Caridad Ibaba		Interruption		28 October 2022	20:50			
Buenavista	1							
		Interruption		29 October 2022	03:20			
Calauag	1							
		Interruption		29 October 2022	05:19			
Catanauan	1							
		Interruption		29 October 2022	05:00			
Mulanay	1							
		Interruption		29 October 2022	05:00			
General Nakar	1							
		Interruption		28 October 2022	19:39			
General Luna	1							

REGION PROVINCE CITY /MUNICIPALITY BARANGAY		TYPE	SERVICE PROVIDER	DATE OF INTERRUPTION/ OUTAGE	TIME OF INTERRUPTION/ OUTAGE	DATE RESTORED	TIME RESTORED	REMARKS
		Interruption		29 October 2022	04:40			
Guinayangan	1							
		Interruption		29 October 2022	04:40			
Jomalig	1							
		Interruption		28 October 2022	18:04	28 October 2022	19:25	
		Interruption		29 October 2022	07:38			
Lopez	1							
		Interruption		29 October 2022	04:40			
Mauban	1							
Lual Barrio		Interruption		28 October 2022	02:30	28 October 2022	17:30	
Solead, Daungan, Santol and Palo		Interruption		29 October 2022	06:00			
Padre Burgos	1							
		Interruption		29 October 2022	04:10			
Plaridel	1							
		Interruption		29 October 2022	05:36			
Pitogo	1							
		Interruption		28 October 2022	23:20			
Polillo	1							
		Interruption		28 October 2022	18:00	28 October 2022	19:20	
Quezon	1							
		Interruption		28 October 2022	22:40			
San Francisco (Aurora)	1							
		Interruption		29 October 2022	05:01			
Sampaloc	1							
		Interruption		29 October 2022	00:01			
Sariaya	1							
Brgy. Poblacion area		Interruption		28 October 2022	18:09	28 October 2022	21:00	
Tagkawayan	1							
		Interruption		29 October 2022	04:37		12:00	
Unisan	1							
		Interruption		29 October 2022	04:00			
LAGUNA	1							
Calamba	1							
Bucal		Interruption		29 October 2022	04:00			

REGION PROVINCE CITY /MUNICIPALITY BARANGAY		TYPE	SERVICE PROVIDER	DATE OF INTERRUPTION/ OUTAGE	TIME OF INTERRUPTION/ OUTAGE	DATE RESTORED	TIME RESTORED	REMARKS
Ulango		Interruption		29 October 2022	02:00			
Kay Anlog		Interruption		29 October 2022	02:00			
Milagrosa		Interruption		29 October 2022	09:43			
Looc		Interruption		29 October 2022	11:30			
Puting Lupa		Interruption		29 October 2022	10:47			
Uwisan		Interruption		29 October 2022	11:30			
San Cristobal		Interruption		29 October 2022	12:02			
San Juan		Interruption		29 October 2022	12:32			
Bagong Kalsada		Interruption		29 October 2022	12:00			
Turbina		Interruption		29 October 2022	13:12			
Brgy. 6		Interruption		29 October 2022	13:18			
Banadero		Interruption		29 October 2022	13:27			
Prinza		Interruption		29 October 2022	13:18			
Brgy. 7		Interruption		29 October 2022	13:30			
CAVITE	7							
Amadeo	1							
Bucal		Interruption		29 October 2022	09:30			
Trece Martires	1							
Cabuco		Interruption		29 October 2022	10:00			
Conchu		Interruption		29 October 2022	13:00			
Cabezas		Interruption		29 October 2022	13:50			
Gregorio		Interruption		29 October 2022	13:50			
Magallanes	1							
Tua		Interruption		29 October 2022	09:40			
Mangahan Road		Interruption		29 October 2022	00:10			
General Emilio Aguinaldo	1							
Narvaez		Interruption		29 October 2022	09:00			
Mendez (Mendez-Nuñez)	1							
Panungyan, Anuling, Palocpoc		Interruption		29 October 2022				
Carmona	1							
Maduya, Brgy 5, Cabilang Baybay Silangan		Interruption		29 October 2022				
Imus	1							
Bayan Luma 5		Interruption		29 October 2022	12:39			
Bayan Luma 3		Interruption		29 October 2022	13:28			

REGION PROVINCE CITY /MUNICIPALITY BARANGAY		TYPE	SERVICE PROVIDER	DATE OF INTERRUPTION/ OUTAGE	TIME OF INTERRUPTION/ OUTAGE	DATE RESTORED	TIME RESTORED	REMARKS
Pasong Buaya		Interruption		29 October 2022	13:11			
Malagasang 2		Interruption		29 October 2022	13:14			
Anabu 2C		Interruption		29 October 2022	09:30			
BATANGAS	2							
Taysan	1							
Bacao		Interruption		29 October 2022	05:06			
Guinhawa		Interruption		29 October 2022	07:38			
Laurel		Interruption		29 October 2022	09:32			
Mabayabas		Interruption		29 October 2022	09:30			
Manahadiong		Interruption		29 October 2022	05:26			
Pagasa		Interruption		29 October 2022	09:12			
Panghayaan		Interruption		29 October 2022	04:00			
Pinagbayanan		Interruption		29 October 2022	05:15			
Pina		Interruption		29 October 2022	09:19			
San Jose	1							
		Interruption		29 October 2022	04:00			
RIZAL	2							
Antipolo	1							
San Jose and Dela Paz		Interruption		29 October 2022	12:00			
Morong	1							
Bombongan		Interruption		29 October 2022	11:46			
MIMAROPA	40							
PALAWAN	1							
Agutaya	1							
		Outage		29 October 2022	05:00			Previously experienced power interruption on October 28, 2022 at 10:00AM and was restored on 1:00PM 28 October 2022.
ORIENTAL MINDORO	15							
Province-Wide	15							
		Outage	ORMECO	29 October 2022	02:50	29 October 2022	19:00	
OCCIDENTAL MINDORO	6							
San Jose	1							
		Interruption	OMECCO	29 October 2022				

REGION PROVINCE CITY /MUNICIPALITY BARANGAY		TYPE	SERVICE PROVIDER	DATE OF INTERRUPTION/ OUTAGE	TIME OF INTERRUPTION/ OUTAGE	DATE RESTORED	TIME RESTORED	REMARKS
Abra de Ilog	1							
		Interruption	OMEKO	28 October 2022	20:00			
Santa Cruz	1							
		Interruption	OMEKO	29 October 2022	05:00			
Mamburao	1							
		Interruption	OMEKO	29 October 2022	11:00			
Calintaan	1							
		Interruption	OMEKO	29 October 2022	05:00	29 October 2022	09:00	
Lubang	1							
		Interruption	OMEKO	29 October 2022	09:51	29 October 2022	10:55	
MARINDUQUE	6							
Province-Wide	6							
		Interruption	MARELCO	29 October 2022	05:27			
ROMBLON	12							
Corcuera	1							
		Interruption	ROMELCO	29 October 2022	19:00			
Cajidiocan	1							
		Interruption		29 October 2022	19:00			Partially Restored
Banton (Jones)	1							
		Interruption		29 October 2022	19:00			
Looc	1							
		Interruption		29 October 2022	19:00			Partially Restored
Ferrol	1							
		Interruption		29 October 2022	19:00			
Santa Fe	1							
		Interruption		29 October 2022	19:00			
Alcantara	1							
		Interruption		29 October 2022	19:00			Partially Restored
Calatrava	1							
		Interruption		29 October 2022	19:00	30 October 2022	09:00	
Santa Maria (Imelda)	1							
		Interruption		29 October 2022	07:00			
Odiangan	1							
Tumingad		Interruption		28 October 2022	23:00	29 October 2022	05:00	

REGION PROVINCE CITY /MUNICIPALITY BARANGAY		TYPE	SERVICE PROVIDER	DATE OF INTERRUPTION/ OUTAGE	TIME OF INTERRUPTION/ OUTAGE	DATE RESTORED	TIME RESTORED	REMARKS
San Andres	1							
		Interruption		29 October 2022	19:00			Partially Restored
San Agustin	1							
		Interruption		29 October 2022	19:00			
REGION 5	26							
CAMARINES NORTE	12							
Capalonga	1							
		Outage	CANORECO	29 October 2022	02:44			
Basud	1							
		Outage	CANORECO	29 October 2022	02:44			
Daet	1							
		Outage	CANORECO	29 October 2022	02:44	29 October 2022	22:00	Portion of Daet (Centro)
Jose Panganiban	1							
		Outage	CANORECO	29 October 2022	02:44			
Mercedes	1							
		Outage	CANORECO	29 October 2022	02:44			
Labo	1							
		Outage	CANORECO	29 October 2022	02:44			
Paracale	1							
		Outage	CANORECO	29 October 2022	02:44			
San Lorenzo	1							
		Outage	CANORECO	29 October 2022	02:44			
San Vicente	1							
		Outage	CANORECO	29 October 2022	02:44			
Sta. Elena	1							
		Outage	CANORECO	29 October 2022	02:44			
Talisay	1							
		Outage	CANORECO	29 October 2022	02:44			
Vinzons	1							
		Outage	CANORECO	29 October 2022	02:44			
MASBATE	14							
Aroroy	1							
		Outage	MASELCO	28 October 2022	09:00			

REGION PROVINCE CITY /MUNICIPALITY BARANGAY		TYPE	SERVICE PROVIDER	DATE OF INTERRUPTION/ OUTAGE	TIME OF INTERRUPTION/ OUTAGE	DATE RESTORED	TIME RESTORED	REMARKS
Baleno	1							
		Interruption	MASELCO	28 October 2022		28 October 2022	12:00	
Balud	1							
		Outage	MASELCO	28 October 2022	00:00			
Batuan	1							
		Outage	MASELCO	28 October 2022	06:00			
Claveria	1							
		Outage	MASELCO	28 October 2022		28 October 2022		
Dimasalang	1							
		Outage	MASELCO	27 October 2022	05:00			
Milagros	1							
		Outage	MASELCO	28 October 2022				
Mobo	1							
		Outage	MASELCO	28 October 2022	08:00			
Monreal	1							
		Outage	MASELCO	28 October 2022	06:00			
Palanas	1							
		Outage	MASELCO	27 October 2022	17:30			
Pio V. Corpuz	1							
		Outage	MASELCO	28 October 2022	06:45			
San Fernando	1							
		Outage	MASELCO	28 October 2022	06:00			
San Jacinto	1							
		Outage	MASELCO	28 October 2022	06:00			
Uson	1							
		Outage	MASELCO	28 October 2022	03:00			
REGION 6	17							
NEGROS OCCIDENTAL	3							
Sipalay	1							
Brgy Manlucahoc		Outage		26 October 2022				The source of electricity at Santo Niño, Sitio Dung-I, Brgy Manlucahoc, Sipalay City is solar power.
San Carlos	1							

REGION PROVINCE CITY /MUNICIPALITY BARANGAY		TYPE	SERVICE PROVIDER	DATE OF INTERRUPTION/ OUTAGE	TIME OF INTERRUPTION/ OUTAGE	DATE RESTORED	TIME RESTORED	REMARKS
		Interruption		26 October 2022				Preventive power interruptions on several flooded areas
Enrique B. Magalona (Saravia)	1							
		Interruption		28 October 2022	03:00	28 October 2022	10:00	Power interruption occurred between 3am to am of October 28, 2022 and already restored as of 10am.
ANTIQUE	7							
Hamtic	1							
Sitio Guru-an, Brgy. Piapi 1		Interruption		28 October 2022	09:00			On-going clearing operation by the linemen and maintenance of ANTECO
Guintas		Interruption		28 October 2022	09:00			On-going clearing operation by the linemen and maintenance of ANTECO
Tobias Fornier (Dao)	1							
Poblacion Norte		Interruption		28 October 2022	04:00	28 October 2022	13:00	The power interruption was due to the explosion of the electrical transformer.
Poblacion Norte		Interruption		28 October 2022	04:00	30 October 2022	13:00	
Belison	1							
		Interruption		28 October 2022	15:50			For pre-emptive measures
Entire Municipality		Interruption		28 October 2022				
Sebaste	1							
		Interruption		28 October 2022	14:40	28 October 2022	15:30	For pre-emptive measures
Entire Municipality		Interruption		28 October 2022	14:40	30 October 2022	15:30	
Sibalom	1							
Tigbalua		Interruption		28 October 2022	06:00			Due to the high water level in the area which reached the electric meter reader, hence, reason electrical tripped off leading to power interruptions.

REGION PROVINCE CITY /MUNICIPALITY BARANGAY		TYPE	SERVICE PROVIDER	DATE OF INTERRUPTION/ OUTAGE	TIME OF INTERRUPTION/ OUTAGE	DATE RESTORED	TIME RESTORED	REMARKS
Nazareth		Interruption		28 October 2022	06:00			Due to the high water level in the area which reached the electric meter reader, hence, reason electrical tripped off leading to power interruptions.
Catungan		Interruption		28 October 2022	06:00			Due to the high water level in the area which reached the electric meter reader, hence, reason electrical tripped off leading to power interruptions.
Insarayan		Interruption		28 October 2022	06:00			Due to the high water level in the area which reached the electric meter reader, hence, reason electrical tripped off leading to power interruptions.
Tigbalua		Interruption						
Laua-an	1							
		Interruption		28 October 2022	15:20			Ongoing investigation on the main reason for power failure.
San Jose de Buenavista	1							
Several areas		Interruption		28 October 2022				San Jose Several areas October 28, 2022 Evening Still ongoing validation on places affected. *San Jose Substation Status: Energized (Portion of Business Park to Pantalan to Madrangca to Igbonglo to Pantao to Badiang) *Maybato Substations Status: Energized Still ongoing validation on places affected
CAPIZ	7							
Panitan	1							
Cabangahan		Interruption		28 October 2022	20:38			Pre-emptive Power Interruption

REGION PROVINCE CITY /MUNICIPALITY BARANGAY		TYPE	SERVICE PROVIDER	DATE OF INTERRUPTION/ OUTAGE	TIME OF INTERRUPTION/ OUTAGE	DATE RESTORED	TIME RESTORED	REMARKS
Cabugao		Interruption		28 October 2022	20:38			Pre-emptive Power Interruption
Cadio		Interruption		28 October 2022	20:38			Pre-emptive Power Interruption
Ambilay		Interruption		28 October 2022	20:38			Pre-emptive Power Interruption
Banga-an		Interruption		28 October 2022	20:38			Pre-emptive Power Interruption
Pasague		Interruption		28 October 2022	20:38			Pre-emptive Power Interruption
Agbabadiang		Interruption		28 October 2022	20:38			Pre-emptive Power Interruption
Calaan		Interruption		28 October 2022	20:38			Pre-emptive Power Interruption
Panay	1							
Magubilan		Interruption		28 October 2022	20:38			Pre-emptive Power Interruption
Talasa		Interruption		28 October 2022	20:38			Pre-emptive Power Interruption
Tico		Interruption		28 October 2022	20:38			Pre-emptive Power Interruption
Agbalo		Interruption		28 October 2022	20:38			Pre-emptive Power Interruption
Cogon		Interruption		28 October 2022	20:38			Pre-emptive Power Interruption
Libon		Interruption		28 October 2022	20:38			Pre-emptive Power Interruption
Binantucan		Interruption		28 October 2022	20:38			Pre-emptive Power Interruption
Lanipga		Interruption		28 October 2022	20:38			Pre-emptive Power Interruption
Lus-onan		Interruption		28 October 2022	20:38			Pre-emptive Power Interruption
Linao		Interruption		28 October 2022	20:38			Pre-emptive Power Interruption
Daga		Interruption		28 October 2022	20:38			Pre-emptive Power Interruption
Bago Grande		Interruption		28 October 2022	20:38			Pre-emptive Power Interruption
Bago Chiquito		Interruption		28 October 2022	20:38			Pre-emptive Power Interruption
Anhawon		Interruption		28 October 2022	20:38			Pre-emptive Power Interruption

REGION PROVINCE CITY /MUNICIPALITY BARANGAY		TYPE	SERVICE PROVIDER	DATE OF INTERRUPTION/ OUTAGE	TIME OF INTERRUPTION/ OUTAGE	DATE RESTORED	TIME RESTORED	REMARKS
Cabugao Oeste		Interruption		28 October 2022	20:38			Pre-emptive Power Interruption
Cabugao Este		Interruption		28 October 2022	20:38			Pre-emptive Power Interruption
Pontevedra	1							
Ameligan		Interruption		28 October 2022	20:38			Pre-emptive Power Interruption
Pob. Ilaya		Interruption		28 October 2022	20:38			Pre-emptive Power Interruption
Tabuc		Interruption		28 October 2022	20:38			Pre-emptive Power Interruption
Maayon	1							
		Interruption		28 October 2022	20:38			Pre-emptive Power Interruption
Roxas City	1							
San Jose		Interruption		28 October 2022	20:38			Pre-emptive Power Interruption
Jumaquicjic		Interruption		28 October 2022	20:38			Pre-emptive Power Interruption
Cabugao		Interruption		28 October 2022	20:38			Pre-emptive Power Interruption
President Roxas	1							
Araguel		Interruption		28 October 2022	20:38			Pre-emptive Power Interruption
Pondol		Interruption		28 October 2022	20:38			Pre-emptive Power Interruption
Poblacion		Interruption		28 October 2022	20:38			Pre-emptive Power Interruption
Pilar	1							
Dulangan		Interruption		28 October 2022	20:38			Pre-emptive Power Interruption
REGION 7	4							
CEBU	2							
Carcar	1							
Danao II, Valencia		Interruption	CEBECO	28 October 2022	23:30	28 October 2022	13:30	Power restored
Guadalupe, Carcar		Interruption	CEBECO	28 October 2022	13:30			CEBECO Informed
Cebu City	1							
Portion of E Sabellano St and Antuwanga Road Guadalupe		Interruption	VECO	26 October 2022	16:47	26 October 2022	17:50	Power restored

REGION PROVINCE CITY /MUNICIPALITY BARANGAY		TYPE	SERVICE PROVIDER	DATE OF INTERRUPTION/ OUTAGE	TIME OF INTERRUPTION/ OUTAGE	DATE RESTORED	TIME RESTORED	REMARKS
Portion of CA, Binocot, Mabini, Paril, Tabla, Panas		Interruption	VECO	28 October 2022	10:56	28 October 2022	01:58	
Portion of Brgy Guba, Adlaon, Tagbao and Sirao		Interruption	VECO	29 October 2022	15:23	29 October 2022	16:23	Partially Restored
BOHOL	2							
Carmen	1							
Brgy Montesuning		Outage	BOHECO	28 October 2022		28 October 2022	10:00	Power restored
Brgy Nueva Vida Norte		Outage	BOHECO	28 October 2022		28 October 2022	10:00	Power restored
Brgy El Salvador		Outage	BOHECO	28 October 2022		28 October 2022		Power restored
Brgy Montesunting		Outage	BOHECO	28 October 2022		28 October 2022	22:00	Power restored
Brgy Nueva Vida Norte		Outage	BOHECO	28 October 2022		28 October 2022	22:00	Power restored
El Salvador		Outage	BOHECO	28 October 2022		28 October 2022	16:45	Power restored
Candijay	1							
Can-olin & Tawid		Outage	BOHECO II	28 October 2022	22:00	29 October 2022	04:00	Power restored
La Union		Outage	BOHECO II	29 October 2022	07:00	29 October 2022	07:02	Power restored
Tawid, Can-olin, Some parts of Boyoan and Poblacion		Outage	BOHECO II	29 October 2022	10:05			
Panas		Outage	BOHECO II	29 October 2022	10:43			
REGION 8	31							
SOUTHERN LEYTE	3							
Silago	1							
Brgy. Tubod		Interruption	SOLECO	28 October 2022	13:00			For verification time of restoration
Brgy. Imelda		Interruption	SOLECO	28 October 2022	13:00			For verification time of restoration
Brgy. Katipunan		Interruption	SOLECO	28 October 2022	13:00			For verification time of restoration
Brgy. Catmon		Interruption	SOLECO	28 October 2022	13:00			For verification time of restoration For verification time of restoration
		Outage	SOLECO					For verification time of restoration
San Ricardo	1							
Brgy. San Ramon		Interruption	SOLECO					For verification time of restoration
Brgy. Bitoon		Interruption	SOLECO					For verification time of restoration
Brgy. Saub		Interruption	SOLECO					For verification time of restoration

REGION PROVINCE CITY /MUNICIPALITY BARANGAY		TYPE	SERVICE PROVIDER	DATE OF INTERRUPTION/ OUTAGE	TIME OF INTERRUPTION/ OUTAGE	DATE RESTORED	TIME RESTORED	REMARKS
Maasin	1							
Brgy. Bagtican			SOLECO	28 October 2022	14:30			For verification time of restoration
Hinapu Daku			SOLECO	28 October 2022	15:20			For verification time of restoration
NORTHERN SAMAR	24							
Province-Wide	24							
		Interruption	NORSAMELCO	28 October 2022	22:00	29 October 2022	15:00	Verified by DILG
SAMAR	4							
Daram	1							
		Interruption	SAMELCO	27 October 2022				For verification time of restoration
Santa Rita	1							
		Interruption	SAMELCO	28 October 2022	18:45	28 October 2022		Verified by DILG
Talalora	1							
		Interruption	SAMELCO	28 October 2022	15:20			For verification time of restoration
Pinabacdao	1							
		Interruption	SAMELCO	28 October 2022	16:00			For verification time of restoration
REGION 12	2							
SARANGANI	1							
Kiamba	1							
		Interruption		27 October 2022	19:00	28 October 2022	08:00	
		Outage		28 October 2022	15:00			Not yet restored
SULTAN KUDARAT	1							
Palimbang	1							
		Interruption		28 October 2022	11:00	28 October 2022	22:00	Central Part, Trees/Branches fell on electric line
		Outage		28 October 2022	11:00			Northern Part, Not yet restored
		Outage		28 October 2022	11:00	29 October 2022	09:00	Southern Part
BARMM	1							
MAGUINDANAO	1							
South Upi	1							
		Outage						

WATER SUPPLY as of (October 30, 2022 18:00)

REGION PROVINCE CITY /MUNICIPALITY BARANGAY		TYPE	SERVICE PROVIDER	DATE OF INTERRUPTION/ OUTAGE	TIME OF INTERRUPTION/ OUTAGE	DATE RESTORED	TIME RESTORED	REMARKS
GRAND TOTAL	8							
CALABARZON	3							
LAGUNA	1							
Calamba	1							
Parts of Calamba		Public	Calamba Water District	29 October 2022	12:00 pm			
BATANGAS	1							
Taysan	1							
Parts of Taysan				29 October 2022	12:38 pm			
CAVITE	1							
General Emilio Aguinaldo	1							
				29 October 2022	04:00 pm			
REGION 5	1							
CAMARINES NORTE	1							
Daet	1							
Bibirao				28 October 2022		29 October 2022	04:00 pm	
REGION 6	1							
NEGROS OCCIDENTAL	1							
Sipalay	1							
Brgy Manlucahoc		Public		27 October 2022				The source of water supply at Santo Niño, Sitio Dung-I, Brgy Manlucahoc, Sipalay City was interrupted due to inaccessibility of road.
REGION 7	1							
BOHOL	1							
Candijay	1							
Can-olin		Public	LGU	29 October 2022	10:20 am			not yet restored
Cogtong		Public	LGU	29 October 2022	10:23 am			not yet restored
REGION 8	1							

REGION PROVINCE CITY /MUNICIPALITY BARANGAY		TYPE	SERVICE PROVIDER	DATE OF INTERRUPTION/ OUTAGE	TIME OF INTERRUPTION/ OUTAGE	DATE RESTORED	TIME RESTORED	REMARKS
LEYTE	1							
Albuera	1							
			Water System					Water System shut down due to presence of debris at intake box damaged and washed away and is now undergoing restoration.
BARMM	1							
MAGUINDANAO	1							
Datu Odin Sinsuat (Dinaig)	1							
Awang		Public	Metro Cotabato Water District	27 October 2022	12:00 am			

COMMUNICATION LINES as of (October 30, 2022 18:00)

REGION PROVINCE CITY /MUNICIPALITY BARANGAY		TELECOM PANY	STATUS OF COMMUNICATION	DATE INTERRUPTION	TIME INTERRUPTION	DATE RESTORATION	TIME RESTORATION	2G SITE COUNT	2G WITH COVERAGE	2G % OF COVERAGE	3G SITE COUNT	3G WITH COVERAGE	3G % OF COVERAGE	4G SITE COUNT	4G WITH COVERAGE	4G % OF COVERAGE	REMARKS
GRAND TOTAL	45																
MIMAROPA	6																
MARINDUQUE	6																
Boac	1																
		Smart	Operational	October 29, 2022	05:30												With Signal Interruption
Buenavista	1																
		Smart	Operational	October 29, 2022	05:30												With Signal Interruption
Gasan	1																
		Smart	Operational	October 29, 2022	05:30												With Signal Interruption

REGION PROVINCE CITY /MUNICIPALITY BARANGAY		TELECOM PANY	STATUS OF COMM UNICATIO N	DATE INT ERRUPTI ON	TIME INTE RRUPTIO N	DATE RES TORATIO N	TIME RES TORATIO N	2G SITE COUNT	2G WITH COVERAG E	2G % OF COVERAG E	3G SITE COUNT	3G WITH COVERAG E	3G % OF COVERAG E	4G SITE COUNT	4G WITH COVERAG E	4G % OF COVERAG E	REMARKS
		Globe	Operationa l	October 29, 2022	05:30												With Signal Interruption
Mogpog	1																
		Smart	Operationa l	October 29, 2022	05:30												With Signal Interruption
Santa Cruz	1																
		Smart	Operationa l	October 29, 2022	05:30												With Signal Interruption
Torrijos	1																
		Smart	Operationa l	October 29, 2022	07:55												With Signal Interruption
		Globe	Operationa l	October 29, 2022	07:55												With Signal Interruption
REGION 5	1																
CAMARINES NORTE	1																
Capalonga	1																
			Operationa l	October 27, 2022	19:00	October 28, 2022	08:00										
REGION 8	38																
LEYTE	5																
Baybay	1																
		Globe	Non-operational	October 29, 2022													2G/LTE Services and Broad band/wireline services
Kananga	1																
		Globe	Non-operational	October 29, 2022													2G/LTE Services
San Isidro	1																
		Globe	Non-operational	October 29, 2022													2G/LTE Services

REGION PROVINCE CITY /MUNICIPALITY BARANGAY		TELECOM PANY	STATUS OF COMM UNICATIO N	DATE INT ERRUPTI ON	TIME INTE RRUPTIO N	DATE RES TORATIO N	TIME RES TORATIO N	2G SITE COUNT	2G WITH COVERAG E	2G % OF COVERAG E	3G SITE COUNT	3G WITH COVERAG E	3G % OF COVERAG E	4G SITE COUNT	4G WITH COVERAG E	4G % OF COVERAG E	REMARKS
Villaba	1																
		Globe	Non-operational	October 29, 2022													2G/LTE Services and Broad band/wireli ne services
Hilongos	1																
		Globe	Non-operational	October 29, 2022													Broadband /wireline services
SOUTHERN LEYTE	6																
Anahawan	1																
		Globe	Non-operational	October 29, 2022													2G/LTE Services and Broad band/wireli ne services
Hinunangan	1																
		Globe	Non-operational	October 29, 2022													2G/LTE Services
Hinundayan	1																
		Globe	Non-operational	October 29, 2022													2G/LTE Services and Broad band/wireli ne services
San Juan (Cabalian)	1																
		Globe	Non-operational	October 29, 2022													2G/LTE Services and Broad band/wireli ne services
Saint Bernard	1																
		Globe	Non-operational	October 29, 2022													2G/LTE Services and Broad band/wireli ne services
Silago	1																

REGION PROVINCE CITY /MUNICIPALITY BARANGAY		TELECOM PANY	STATUS OF COMM UNICATIO N	DATE INT ERRUPTI ON	TIME INTE RRUPTIO N	DATE RES TORATIO N	TIME RES TORATIO N	2G SITE COUNT	2G WITH COVERAG E	2G % OF COVERAG E	3G SITE COUNT	3G WITH COVERAG E	3G % OF COVERAG E	4G SITE COUNT	4G WITH COVERAG E	4G % OF COVERAG E	REMARKS
		Globe	Non-operational	October 29, 2022													2G/LTE Services
SAMAR	3																
Almagro	1																
		Globe	Non-operational	October 29, 2022													2G/LTE Services
Gandara	1																
		Globe	Non-operational	October 29, 2022													2G/LTE Services
Calbayog	1																
		Globe	Non-operational	October 29, 2022													Broadband /wireline services
NORTHERN SAMAR	24																
Catubig	1																
		Globe	Non-operational	October 29, 2022													2G/LTE Services
Laoang	1																
		Globe	Non-operational	October 29, 2022													2G/LTE Services
Las Navas	1																
		Globe	Non-operational	October 29, 2022													2G/LTE Services
Province-Wide	24																
		Globe	Non-operational	October 29, 2022													2G/LTE Services
Catarman	1																
		Globe	Non-operational	October 29, 2022													Broadband /wireline services

STATUS OF AIRPORTS as of (October 30, 2022 18:00)

REGION PROVINCE CITY /MUNICIPALITY BARANGAY		NAME OF AIRPORT	STATUS	STRANDED PASSENGERS	DATE REPORTED (Non-Operational)	TIME REPORTED (Non-Operational)	DATE REPORTED (Operational)	TIME REPORTED (Operational)	REMARKS
GRAND TOTAL	9			688					
MIMAROPA	2			688					
PALAWAN	2			688					
Busuanga	1			688					
		Francisco B. Reyes Airport	Non-Operational	688	29 October 2022	08:52			
El Nido (Bacuit)	1			0					
		El Nido Airport	Non-Operational	0	29 October 2022				
REGION 8	4			0					
LEYTE	2			0					
Tacloban	1			0					
San Jose		DZR Airport	Operational	0					
Ormoc	1			0					
Brgy. Airport		Ormoc Airport	Operational	0					
SAMAR	1			0					
Calbayog	1			0					
Trinidad		Calbayog Airport	Operational	0					
NORTHERN SAMAR	1			0					
Catarman	1			0					
Dalakit		Catarman National Airport	Operational	0					
REGION 10	1			0					
CAMIGUIN	1			0					
Mambajao	1			0					
Baylao		Mambajao Airport	Operational	0	28 October 2022		29 October 2022		
CARAGA	1			0					
SURIGAO DEL NORTE	1			0					
Surigao City	1			0					
		Surigao City Airport	Non-Operational	0	28 October 2022				
BARMM	1			0					
MAGUINDANAO	1			0					
Datu Odin Sinsuat (Dinaig)	1			0					
Awang		Awang airport	Operational	0					All flights were cancelled

STATUS OF FLIGHTS as of (October 30, 2022 18:00)

REGION PROVINCE CITY /MUNICIPALITY BARANGAY		AIRPORT	AIRLINE	TYPE	FLIGHT NO	ROUTE	DATE CANCELLED	TIME CANCELLED	DATE RESUMED	TIME RESUMED	REMARKS
GRAND TOTAL	285										
REGION 3	16										
ANGELES	16										
No breakdown	16										
		Clark International Airport	AIR ASIA	Domestic	Z2 - 922	CATICLAN - CLARK	29 October 2022		30 October 2022		
		Clark International Airport	AIR ASIA	Domestic	Z2 - 921	CLARK -CATICLAN	29 October 2022		30 October 2022		
		Clark International Airport	PAL	Domestic	PR 2833	CEBU- CLARK	29 October 2022		30 October 2022		
		Clark International Airport	PAL	Domestic	PR 2834	CEBU- CLARK	29 October 2022		30 October 2022		
		Clark International Airport	PAL	Domestic	5P2833	CLARK- CEBU	29 October 2022		30 October 2022		
		Clark International Airport	PAL	Domestic	PR 4834	CLARK- CEBU	29 October 2022		30 October 2022		
		Clark International Airport	JIN AIR	International	LJ 31	BUSAN - CLARK	29 October 2022		30 October 2022		
		Clark International Airport	JIN AIR	International	LJ 32	BUSAN - CLARK	29 October 2022		30 October 2022		
		Clark International Airport	JIN AIR	International	LJ 23	SEOUL - CLARK	29 October 2022		30 October 2022		
		Clark International Airport	JIN AIR	International	LJ 23	SEOUL - CLARK	29 October 2022		30 October 2022		
		Clark International Airport	KOREAN AIR	International	KE 5763	SEOUL - CLARK	29 October 2022		30 October 2022		
		Clark International Airport	KOREAN AIR	International	KE 5764	SEOUL - CLARK	29 October 2022		30 October 2022		

REGION PROVINCE CITY /MUNICIPALITY BARANGAY		AIRPORT	AIRLINE	TYPE	FLIGHT NO	ROUTE	DATE CANCELLED	TIME CANCELLED	DATE RESUMED	TIME RESUMED	REMARKS
		Clark International Airport	KOREAN AIR	International	KE 5765	BUSAN - CLARK	29 October 2022		30 October 2022		
		Clark International Airport	KOREAN AIR	International	KE 5766	BUSAN - CLARK	29 October 2022		30 October 2022		
		Clark International Airport	AIR SWIFT	Domestic	T6210	EL NIDO - CLARK	29 October 2022		30 October 2022		
		Clark International Airport	AIR SWIFT	Domestic	T6211	CLARK - EL NIDO	29 October 2022		30 October 2022		
MIMAROPA	5										
PALAWAN	5										
Busuanga	4										
		Francisco B. Reyes Airport	CebGo	Domestic		Busuanga - Manila	29 October 2022	08:52			
		Francisco B. Reyes Airport	Sunlight	Domestic		Busuanga - Manila	29 October 2022	08:52			
		Francisco B. Reyes Airport	AirPhil	Domestic		Busuanga - Manila	29 October 2022	08:52			
		Francisco B. Reyes Airport	AirSwift	Domestic		Busuanga - Manila , Busuanga _EL Nido	29 October 2022	08:52			
El Nido (Bacuit)	1										
		El Nido Airport	AirSwift	Domestic			29 October 2022				
REGION 5	51										
ALBAY	26										
Legazpi City	26										
		NAIA	Cebu Pacific	Domestic	5J 323	MNL-LGP	30 October 2022	00:30			
		BIA	Cebu Pacific	Domestic	5J 324	LGP-MNL	30 October 2022	00:30			
		NAIA	Cebu Pacific	Domestic	DG 6193	MNL-LGP	29 October 2022	20:30			Oct 30 flight
		BIA	Cebu Pacific	Domestic	DG 6194	LGP-MNL	29 October 2022	20:30			Oct 30 flight
		NAIA	Philippine Airlines	Domestic	PR 2917	MNL-LGP	30 October 2022	00:30			
		BIA	Philippine Airlines	Domestic	PR 2918	LGP-MNL	30 October 2022	00:30			
		NAIA	Philippine Airlines	Domestic	PR 2923	MNL-LGP	30 October 2022	00:30			
		BIA	Philippine Airlines	Domestic	PR 2924	LGP-MNL	30 October 2022	00:30			

REGION PROVINCE CITY /MUNICIPALITY BARANGAY		AIRPORT	AIRLINE	TYPE	FLIGHT NO	ROUTE	DATE CANCELLED	TIME CANCELLED	DATE RESUMED	TIME RESUMED	REMARKS
		BIA	Cebu Pacific	Domestic	5J 322	LGP-MNL	29 October 2022				
		BIA	Cebu Pacific	Domestic	DG 6194	LGP-MNL	29 October 2022				
		BIA	Cebu Pacific	Domestic	5J 326	LGP-MNL	29 October 2022				
		BIA	Cebu Pacific	Domestic	5J 328	LGP-MNL	29 October 2022				
		BIA	Cebu Pacific	Domestic	DG 6196	LGP-MNL	29 October 2022				
		NAIA	Cebu Pacific	Domestic	5J 321	MNL-LGP	29 October 2022				
		NAIA	Cebu Pacific	Domestic	DG 6193	MNL-LGP	29 October 2022				
		NAIA	Cebu Pacific	Domestic	5J 325	MNL-LGP	29 October 2022				
		NAIA	Cebu Pacific	Domestic	5J 327	MNL-LGP	29 October 2022				
		NAIA	Cebu Pacific	Domestic	DG 6195	MNL-LGP	29 October 2022				
		BIA	Cebu Pacific	Domestic	DG 6207	LGP-CEB	29 October 2022				
		Mactan International Airport	Cebu Pacific	Domestic	DG 6206	CEB-LGP	29 October 2022				
		BIA	Philippine Airlines	Domestic	PR 2922	LGP-MNL	29 October 2022				
		BIA	Philippine Airlines	Domestic	PR 2924	LGP-MNL	29 October 2022				
		BIA	Philippine Airlines	Domestic	PR 2920	LGP-MNL	29 October 2022				
		NAIA	Philippine Airlines	Domestic	PR 2921	MNL-LGP	29 October 2022				
		NAIA	Philippine Airlines	Domestic	PR 2923	MNL-LGP	29 October 2022				
		NAIA	Philippine Airlines	Domestic	PR 2919	MNL-LGP	29 October 2022				
CAMARINES SUR	8										
Naga City	8										
		Naga Airport	Cebu Pacific	Domestic	DG 6114	WNP-MNL	30 October 2022	00:30			
		NAIA	Cebu Pacific	Domestic	DG 6113	MNL-WNP	30 October 2022	00:30			
		NAIA	Cebu Pacific	Domestic	DG 6117	MNL-WNP	30 October 2022	08:30			
		Naga Airport	Cebu Pacific	Domestic	DG 6118	WNP-MNL	30 October 2022	08:30			
		Naga Airport	Cebu Pacific	Domestic	DG 6112	WNP-MNL	29 October 2022				
		Naga Airport	Cebu Pacific	Domestic	DG 6118	WNP-MNL	29 October 2022				
		NAIA	Cebu Pacific	Domestic	DG 6111	MNL-WNP	29 October 2022				
		NAIA	Cebu Pacific	Domestic	DG 6117	MNL-WNP	29 October 2022				
CATANDUANES	8										
Virac	8										

REGION PROVINCE CITY /MUNICIPALITY BARANGAY		AIRPORT	AIRLINE	TYPE	FLIGHT NO	ROUTE	DATE CANCELLED	TIME CANCELLED	DATE RESUMED	TIME RESUMED	REMARKS
		NAIA	Cebu Pacific	Domestic	5J 841	MNL-VRC	30 October 2022	00:30			
		Virac Airport	Cebu Pacific	Domestic	5J 842	VRC-MNL	30 October 2022	00:30			
		NAIA	Cebu Pacific	Domestic	DG 6163	MNL-VRC	28 October 2022	06:20			
		Virac Airport	Cebu Pacific	Domestic	DG 6164	VRC-MNL	28 October 2022	08:05			
		NAIA	Cebu Pacific	Domestic	5J 821	MNL-VRC	29 October 2022				
		NAIA	Cebu Pacific	Domestic	DG 6163	MNL-VRC	29 October 2022				
		Virac Airport	Cebu Pacific	Domestic	5J 822	VRC-MNL	29 October 2022				
		Virac Airport	Cebu Pacific	Domestic	DG 6164	VRC-MNL	29 October 2022				
MASBATE	9										
Masbate City	9										
		NAIA	Cebu Pacific	Domestic	DG 6177	MNL-MBT	30 October 2022	00:30			
		Masbate Airport	Cebu Pacific	Domestic	DG 6178	MBT-MNL	30 October 2022	00:30			
		Masbate Airport	Cebu Pacific	Domestic	DG 6178	MBT-MNL	29 October 2022				
		Masbate Airport	Cebu Pacific	Domestic	DG 6180	MBT-MNL	29 October 2022				
		NAIA	Cebu Pacific	Domestic	DG 6177	MNL-MBT	29 October 2022				
		NAIA	Cebu Pacific	Domestic	DG 6179	MNL-MBT	29 October 2022				
		NAIA	Cebu Pacific	Domestic	DG 6177	MNL-MBT	28 October 2022	05:50			
		NAIA	Cebu Pacific	Domestic	DG 6179	MNL-MBT	28 October 2022	08:15			
		Masbate Airport	Cebu Pacific	Domestic	DG 6178	MBT-MNL	28 October 2022	07:40			
REGION 6	9										
ILOILO	6										
Cabatuan	6										
		Iloilo International Airport	Philippines Airasia	Domestic	A320-Z2313/314	Mnl-Ilo-Mnl	29 October 2022	21:30			
		Iloilo International Airport	Philippines Airasia	Domestic	A320-Z2315/316	Mnl-Ilo-Mnl	29 October 2022	21:30			
		Iloilo International Airport	Philippines Airasia	Domestic	A320-Z2309/310	Mnl-Ilo-Mnl	29 October 2022	21:30			
		Iloilo International Airport	Philippines Airlines	Domestic	A320-PR2145/46	Mnl-Ilo-Mnl	29 October 2022	21:30			
		Iloilo International Airport	Philippines Airlines	Domestic	A320-PR2147/48	Mnl-Ilo-Mnl	29 October 2022	21:30			
		Iloilo International Airport	Cebu Pacific	Domestic	A321-5J450/451	Mnl-Ilo-Mnl	29 October 2022	21:30			

REGION PROVINCE CITY /MUNICIPALITY BARANGAY		AIRPORT	AIRLINE	TYPE	FLIGHT NO	ROUTE	DATE CANCELLED	TIME CANCELLED	DATE RESUMED	TIME RESUMED	REMARKS
AKLAN	3										
Malay	3										
		Caticlan-Boracay Airport	Airasia	Domestic			29 October 2022	15:00			all flights are cancelled
		Caticlan-Boracay Airport	Philippines	Domestic			29 October 2022	15:00			all flights are cancelled
		Caticlan-Boracay Airport	Cebu Pacific	Domestic			29 October 2022	15:00			all flights are cancelled
REGION 8	7										
LEYTE	7										
Tacloban	7										
San Jose		DZR Airport	PAL	Domestic	PR2236 - PR2237	CEBU-TACLOBAN-CEBU	28 October 2022	09:00			Passengers of the said flights are advised to refund or rebook their tickets to the next available flights
San Jose		DZR Airport	CEBU PACIFIC AIR	Domestic	5J 653/654	MANILA-TACLOBAN	29 October 2022				
SAN JOSE		DZR AIRPORT	CEBU PACIFIC AIR	Domestic	5J 657/658	MANILA-TACLOBAN	29 October 2022				
SAN JOSE		DZR AIRPORT	PHILIPPINE AIRLINES	Domestic	PR 1987/1988	MANILA-TACLOBAN	29 October 2022				
SAN JOSE		DZR AIRPORT	PHILIPPINE AIR ASIA	Domestic	Z2 329/330	MANILA-TACLOBAN	29 October 2022				
SAN JOSE		DZR AIRPORT	CEBU PACIFIC AIR	Domestic	5J 649/650	MANILA-TACLOBAN	30 October 2022				
SAN JOSE		DZR AIRPORT	PHILIPPINE AIR ASIA	Domestic	Z2 327/328	MANILA-TACLOBAN	29 October 2022		30 October 2022	06:45	
NCR	197										
NCR	197										
PASAY	197										
		NAIA	PAL Exess (2P)	Domestic	2P 2671	Manila-Calbayog-Manila	29 October 2022	15:20			
		NAIA	PAL Exess (2P)	Domestic	2P 2672	Manila-Calbayog-Manila	29 October 2022	15:20			
		NAIA	PAL Exess (2P)	Domestic	2P 2921	Manila-Legazpi-Manila	29 October 2022	15:20			
		NAIA	PAL Exess (2P)	Domestic	2P 2922	Manila-Legazpi-Manila	29 October 2022	15:20			
		NAIA	PAL Exess (2P)	Domestic	2P 2923	Manila-Legazpi-Manila	29 October 2022	15:20			

REGION PROVINCE CITY /MUNICIPALITY BARANGAY	AIRPORT	AIRLINE	TYPE	FLIGHT NO	ROUTE	DATE CANCELLED	TIME CANCELLED	DATE RESUMED	TIME RESUMED	REMARKS
	NAIA	PAL Exess (2P)	Domestic	2P 2924	Manila-Legazpi- Manila	29 October 2022	15:20			
	NAIA	PAL Exess (2P)	Domestic	2P 2932	Manila-Basco- Manila	29 October 2022	15:20			
	NAIA	PAL Exess (2P)	Domestic	2P 2933	Manila-Basco- Manila	29 October 2022	15:20			
	NAIA	PAL Exess (2P)	Domestic	2P 2961	Manila- Busuanga- Manila	29 October 2022	15:20			
	NAIA	PAL Exess (2P)	Domestic	2P 2962	Manila- Busuanga- Manila	29 October 2022	15:20			
	NAIA	PAL Exess (2P)	Domestic	2P 2033	Manila-Caticlan- Manila	29 October 2022	15:20			
	NAIA	PAL Exess (2P)	Domestic	2P 2034	Manila-Caticlan- Manila	29 October 2022	15:20			
	NAIA	PAL Exess (2P)	Domestic	2P 2039	Manila-Caticlan- Manila	29 October 2022	15:20			
	NAIA	PAL Exess (2P)	Domestic	2P 2040	Manila-Caticlan- Manila	29 October 2022	15:20			
	NAIA	PAL Exess (2P)	Domestic	2P 2963	Manila- Busuanga- Manila	29 October 2022	15:20			
	NAIA	PAL Exess (2P)	Domestic	2P 2964	Manila- Busuanga- Manila	29 October 2022	15:20			
	NAIA	PAL Exess (2P)	Domestic	2P 2965	Manila- Busuanga- Manila	29 October 2022	15:20			
	NAIA	PAL Exess (2P)	Domestic	2P 2966	Manila- Busuanga- Manila	29 October 2022	15:20			
	NAIA	PAL Exess (2P)	Domestic	2P 2037	Manila-Caticlan- Manila	29 October 2022	15:20			
	NAIA	PAL Exess (2P)	Domestic	2P 2038	Manila-Caticlan- Manila	29 October 2022	15:20			
	NAIA	PAL Exess (2P)	Domestic	2P 2041	Manila-Caticlan- Manila	29 October 2022	15:20			
	NAIA	PAL Exess (2P)	Domestic	2P 2042	Manila-Caticlan- Manila	29 October 2022	15:20			
	NAIA	PAL Exess (2P)	Domestic	2P 2035	Manila-Caticlan- Manila	29 October 2022	15:20			
	NAIA	PAL Exess (2P)	Domestic	2P 2036	Manila-Caticlan- Manila	29 October 2022	15:20			

REGION PROVINCE CITY /MUNICIPALITY BARANGAY	AIRPORT	AIRLINE	TYPE	FLIGHT NO	ROUTE	DATE CANCELLED	TIME CANCELLED	DATE RESUMED	TIME RESUMED	REMARKS
	NAIA	PAL Exess (2P)	Domestic	2P 2919	Manila-Legazpi- Manila	29 October 2022	15:20			
	NAIA	PAL Exess (2P)	Domestic	2P 2920	Manila-Legazpi- Manila	29 October 2022	15:20			
	NAIA	PAL Exess (2P)	Domestic	2P 2043	Manila-Caticlan- Manila	29 October 2022	15:20			
	NAIA	PAL Exess (2P)	Domestic	2P 2044	Manila-Caticlan- Manila	29 October 2022	15:20			
	NAIA	PAL Exess (2P)	Domestic	2P 2045	Manila-Caticlan- Manila	29 October 2022	15:20			
	NAIA	PAL Exess (2P)	Domestic	2P 2046	Manila-Caticlan- Manila	29 October 2022	15:20			
	NAIA	PAL Exess (2P)	Domestic	2P 2047	Manila-Caticlan- Manila	29 October 2022	15:20			
	NAIA	PAL Exess (2P)	Domestic	2P 2048	Manila-Caticlan- Manila	29 October 2022	15:20			
	NAIA	PAL Exess (2P)	Domestic	2P 2529	Manila-Cagayan- Manila	29 October 2022	22:00			
	NAIA	PAL Exess (2P)	Domestic	2P 2530	Manila-Cagayan- Manila	29 October 2022	22:00			
	NAIA	PAL Exess (2P)	Domestic	2P 2145	Manila-Iloilo- Manila	29 October 2022	22:00			
	NAIA	PAL Exess (2P)	Domestic	2P 2146	Manila-Iloilo- Manila	29 October 2022	22:00			
	NAIA	PAL Exess (2P)	Domestic	2P 2147	Manila-Iloilo- Manila	29 October 2022	22:00			
	NAIA	PAL Exess (2P)	Domestic	2P 2148	Manila-Iloilo- Manila	29 October 2022	22:00			
	NAIA	PAL Exess (2P)	Domestic	2P 2205	Manila-Roxas- Manila	29 October 2022	22:00			
	NAIA	PAL Exess (2P)	Domestic	2P 2206	Manila-Roxas- Manila	29 October 2022	22:00			
	NAIA	PAL Exess (2P)	Domestic	2P 2135	Manila-Bacolod- Manila	29 October 2022	22:00			
	NAIA	PAL Exess (2P)	Domestic	2P 2136	Manila-Bacolod- Manila	29 October 2022	22:00			
	NAIA	PAL Exess (2P)	Domestic	2P 2825	Manila-Davao	29 October 2022	22:00			
	NAIA	PAL Exess (2P)	Domestic	2P 2823	Manila-Davao	29 October 2022	22:00			
	NAIA	Cebu Pacific (5J)	Domestic	5J 196	Manila-Cauayan- Manila	29 October 2022	15:20			
	NAIA	Cebu Pacific (5J)	Domestic	5J 197	Manila-Cauayan- Manila	29 October 2022	15:20			

REGION PROVINCE CITY /MUNICIPALITY BARANGAY	AIRPORT	AIRLINE	TYPE	FLIGHT NO	ROUTE	DATE CANCELLED	TIME CANCELLED	DATE RESUMED	TIME RESUMED	REMARKS
	NAIA	Cebu Pacific (5J)	Domestic	5J 504	Manila-Tuguegar ao-Manila	29 October 2022	15:20			
	NAIA	Cebu Pacific (5J)	Domestic	5J 505	Manila-Tuguegar ao-Manila	29 October 2022	15:20			
	NAIA	Cebu Pacific (5J)	Domestic	5J 506	Manila-Tuguegar ao-Manila	29 October 2022	15:20			
	NAIA	Cebu Pacific (5J)	Domestic	5J 507	Manila-Tuguegar ao-Manila	29 October 2022	15:20			
	NAIA	Cebu Pacific (5J)	Domestic	5J 851	Manila-Zamboan ga-Manila	29 October 2022	15:20			
	NAIA	Cebu Pacific (5J)	Domestic	5J 852	Manila-Zamboan ga-Manila	29 October 2022	15:20			
	NAIA	Cebu Pacific (5J)	Domestic	5J 895	Manila-Caticlan	29 October 2022	15:20			
	NAIA	Cebu Pacific (5J)	Domestic	5J 909	Manila-Caticlan- Manila	29 October 2022	15:20			
	NAIA	Cebu Pacific (5J)	Domestic	5J 910	Manila-Caticlan- Manila	29 October 2022	15:20			
	NAIA	Cebu Pacific (5J)	Domestic	5J 899	Manila-Caticlan- Manila	29 October 2022	15:20			
	NAIA	Cebu Pacific (5J)	Domestic	5J 890	Manila-Caticlan- Manila	29 October 2022	15:20			
	NAIA	Cebu Pacific (5J)	Domestic	5J 911	Manila-Caticlan- Manila	29 October 2022	15:20			
	NAIA	Cebu Pacific (5J)	Domestic	5J 912	Manila-Caticlan- Manila	29 October 2022	15:20			
	NAIA	Cebu Pacific (5J)	Domestic	5J 919	Manila-Caticlan- Manila	29 October 2022	15:20			
	NAIA	Cebu Pacific (5J)	Domestic	5J 920	Manila-Caticlan- Manila	29 October 2022	15:20			
	NAIA	Cebu Pacific (5J)	Domestic	5J 901	Manila-Caticlan- Manila	29 October 2022	15:20			
	NAIA	Cebu Pacific (5J)	Domestic	5J 902	Manila-Caticlan- Manila	29 October 2022	15:20			
	NAIA	Cebu Pacific (5J)	Domestic	5J 903	Manila-Caticlan- Manila	29 October 2022	15:20			
	NAIA	Cebu Pacific (5J)	Domestic	5J 904	Manila-Caticlan- Manila	29 October 2022	15:20			
	NAIA	Cebu Pacific (5J)	Domestic	5J 2001	Manila-Caticlan- Manila	29 October 2022	15:20			
	NAIA	Cebu Pacific (5J)	Domestic	5J 2002	Manila-Caticlan- Manila	29 October 2022	15:20			
	NAIA	Cebu Pacific (5J)	Domestic	5J 905	Manila-Caticlan- Manila	29 October 2022	15:20			

REGION PROVINCE CITY /MUNICIPALITY BARANGAY	AIRPORT	AIRLINE	TYPE	FLIGHT NO	ROUTE	DATE CANCELLED	TIME CANCELLED	DATE RESUMED	TIME RESUMED	REMARKS
	NAIA	Cebu Pacific (5J)	Domestic	5J 906	Manila-Caticlan- Manila	29 October 2022	15:20			
	NAIA	Cebu Pacific (5J)	Domestic	5J 321	Manila-Legazpi- Manila	29 October 2022	15:20			
	NAIA	Cebu Pacific (5J)	Domestic	5J 322	Manila-Legazpi- Manila	29 October 2022	15:20			
	NAIA	Cebu Pacific (5J)	Domestic	5J 325	Manila-Legazpi- Manila	29 October 2022	15:20			
	NAIA	Cebu Pacific (5J)	Domestic	5J 326	Manila-Legazpi- Manila	29 October 2022	15:20			
	NAIA	Cebu Pacific (5J)	Domestic	5J 327	Manila-Legazpi- Manila	29 October 2022	15:20			
	NAIA	Cebu Pacific (5J)	Domestic	5J 328	Manila-Legazpi- Manila	29 October 2022	15:20			
	NAIA	Cebu Pacific (5J)	Domestic	5J 821	Manila-Virac- Manila	29 October 2022	15:20			
	NAIA	Cebu Pacific (5J)	Domestic	5J 822	Manila-Virac- Manila	29 October 2022	15:20			
	NAIA	Cebu Pacific (5J)	Domestic	5J 647	Manila-Puerto Princesa-Manila	29 October 2022	22:00			
	NAIA	Cebu Pacific (5J)	Domestic	5J 648	Manila-Puerto Princesa-Manila	29 October 2022	22:00			
	NAIA	Cebu Pacific (5J)	Domestic	5J 2503	Manila-Cebu- Manila	29 October 2022	22:00			
	NAIA	Cebu Pacific (5J)	Domestic	5J 2504	Manila-Cebu- Manila	29 October 2022	22:00			
	NAIA	Cebu Pacific (5J)	Domestic	5J 459	Manila-Iloilo- Manila	29 October 2022	22:00			
	NAIA	Cebu Pacific (5J)	Domestic	5J 460	Manila-Iloilo- Manila	29 October 2022	22:00			
	NAIA	Cebu Pacific (5J)	Domestic	5J 653	Manila-Tacloban- Manila	29 October 2022	22:00			
	NAIA	Cebu Pacific (5J)	Domestic	5J 654	Manila-Tacloban- Manila	29 October 2022	22:00			
	NAIA	Cebu Pacific (5J)	Domestic	5J 2501	Manila-Cebu- Manila	29 October 2022	22:00			
	NAIA	Cebu Pacific (5J)	Domestic	5J 2502	Manila-Cebu- Manila	29 October 2022	22:00			
	NAIA	Cebu Pacific (5J)	Domestic	5J 477	Manila-Bacolod- Manila	29 October 2022	22:00			
	NAIA	Cebu Pacific (5J)	Domestic	5J 478	Manila-Bacolod- Manila	29 October 2022	22:00			
	NAIA	Cebu Pacific (5J)	Domestic	5J 569	Manila-Cebu- Manila	29 October 2022	22:00			

REGION PROVINCE CITY /MUNICIPALITY BARANGAY	AIRPORT	AIRLINE	TYPE	FLIGHT NO	ROUTE	DATE CANCELLED	TIME CANCELLED	DATE RESUMED	TIME RESUMED	REMARKS
	NAIA	Cebu Pacific (5J)	Domestic	5J 570	Manila-Cebu- Manila	29 October 2022	22:00			
	NAIA	Cebu Pacific (5J)	Domestic	5J 3965	Manila-Davao	29 October 2022	22:00			
	NAIA	Cebu Pacific (5J)	Domestic	5J 2267	Manila-Cebu	29 October 2022	22:00			
	NAIA	Cebu Pacific (5J)	Domestic	5J 2505	Manila-Cebu	29 October 2022	22:00			
	NAIA	Cebu Pacific (5J)	Domestic	5J 2509	Manila-Cebu	29 October 2022	22:00			
	NAIA	Cebu Pacific (5J)	Domestic	5J 983	Manila-Davao	29 October 2022	22:00			
	NAIA	Cebu Pacific (5J)	Domestic	5J 629	Dumaguete- Manila	29 October 2022	22:00			
	NAIA	Cebu Pacific (5J)	Domestic	5J 630	Dumaguete- Manila	29 October 2022	22:00			
	NAIA	Cebu Pacific (5J)	Domestic	5J 997	Manila-Gensan- Manila	29 October 2022	22:00			
	NAIA	Cebu Pacific (5J)	Domestic	5J 998	Manila-Gensan- Manila	29 October 2022	22:00			
	NAIA	Cebu Pacific (5J)	Domestic	5J 631	Manila-Dumague te-Manila	29 October 2022	22:00			
	NAIA	Cebu Pacific (5J)	Domestic	5J 632	Manila-Dumague te-Manila	29 October 2022	22:00			
	NAIA	Cebu Pacific (5J)	Domestic	5J 622	Manila- Tagbilaran	29 October 2022	22:00			
	NAIA	Cebu Pacific (5J)	Domestic	5J 618	Manila- Tagbilaran	29 October 2022	22:00			
	NAIA	Cebu Pacific (5J)	Domestic	5J 639	Manila-Puerto Princesa-Manila	29 October 2022	22:00			
	NAIA	Cebu Pacific (5J)	Domestic	5J 640	Manila-Puerto Princesa-Manila	29 October 2022	22:00			
	NAIA	Cebu Pacific (5J)	Domestic	5J 854	Zamboanga- Manila	29 October 2022	22:00			
	NAIA	Cebu Pacific (5J)	Domestic	5J 384	Cagayan-Manila	29 October 2022	22:00			
	NAIA	Cebu Pacific (5J)	Domestic	5J 893	Manila-Caticlan- Manila	29 October 2022	22:00			
	NAIA	Cebu Pacific (5J)	Domestic	5J 894	Manila-Caticlan- Manila	29 October 2022	22:00			
	NAIA	AirAsia (Z2)	Domestic	Z2 219	Manila-Caticlan- Manila	29 October 2022	15:20			
	NAIA	AirAsia (Z2)	Domestic	Z2 220	Manila-Caticlan- Manila	29 October 2022	15:20			
	NAIA	AirAsia (Z2)	Domestic	Z2 221	Manila-Caticlan- Manila	29 October 2022	15:20			
	NAIA	AirAsia (Z2)	Domestic	Z2 222	Manila-Caticlan- Manila	29 October 2022	15:20			

REGION PROVINCE CITY /MUNICIPALITY BARANGAY	AIRPORT	AIRLINE	TYPE	FLIGHT NO	ROUTE	DATE CANCELLED	TIME CANCELLED	DATE RESUMED	TIME RESUMED	REMARKS
	NAIA	AirAsia (Z2)	Domestic	Z2 223	Manila-Caticlan- Manila	29 October 2022	15:20			
	NAIA	AirAsia (Z2)	Domestic	Z2 224	Manila-Caticlan- Manila	29 October 2022	15:20			
	NAIA	AirAsia (Z2)	Domestic	Z2 225	Manila-Caticlan- Manila	29 October 2022	15:20			
	NAIA	AirAsia (Z2)	Domestic	Z2 226	Manila-Caticlan- Manila	29 October 2022	15:20			
	NAIA	AirAsia (Z2)	Domestic	Z2 227	Manila-Caticlan- Manila	29 October 2022	15:20			
	NAIA	AirAsia (Z2)	Domestic	Z2 228	Manila-Caticlan- Manila	29 October 2022	15:20			
	NAIA	CebGo (DG)	Domestic	DG 6193	Manila-Legazpi- Manila	29 October 2022	15:20			
	NAIA	CebGo (DG)	Domestic	DG 6194	Manila-Legazpi- Manila	29 October 2022	15:20			
	NAIA	CebGo (DG)	Domestic	DG 6177	Manila-Masbate- Manila	29 October 2022	15:20			
	NAIA	CebGo (DG)	Domestic	DG 6178	Manila-Masbate- Manila	29 October 2022	15:20			
	NAIA	CebGo (DG)	Domestic	DG 6031	Manila-San Jose- Manila	29 October 2022	15:20			
	NAIA	CebGo (DG)	Domestic	DG 6032	Manila-San Jose- Manila	29 October 2022	15:20			
	NAIA	CebGo (DG)	Domestic	DG 6111	Manila-Naga- Manila	29 October 2022	15:20			
	NAIA	CebGo (DG)	Domestic	DG 6112	Manila-Naga- Manila	29 October 2022	15:20			
	NAIA	CebGo (DG)	Domestic	DG 6041	Manila- Busuanga- Manila	29 October 2022	15:20			
	NAIA	CebGo (DG)	Domestic	DG 6042	Manila- Busuanga- Manila	29 October 2022	15:20			
	NAIA	CebGo (DG)	Domestic	DG 6057	Manila- Busuanga- Manila	29 October 2022	15:20			
	NAIA	CebGo (DG)	Domestic	DG 6058	Manila- Busuanga- Manila	29 October 2022	15:20			
	NAIA	CebGo (DG)	Domestic	DG 6043	Manila- Busuanga- Manila	29 October 2022	15:20			

REGION PROVINCE CITY /MUNICIPALITY BARANGAY	AIRPORT	AIRLINE	TYPE	FLIGHT NO	ROUTE	DATE CANCELLED	TIME CANCELLED	DATE RESUMED	TIME RESUMED	REMARKS
	NAIA	CebGo (DG)	Domestic	DG 6044	Manila- Busuanga- Manila	29 October 2022	15:20			
	NAIA	CebGo (DG)	Domestic	DG 6029	Manila-San Jose- Manila	29 October 2022	15:20			
	NAIA	CebGo (DG)	Domestic	DG 6030	Manila-San Jose- Manila	29 October 2022	15:20			
	NAIA	CebGo (DG)	Domestic	DG 6117	Manila-Naga- Manila	29 October 2022	15:20			
	NAIA	CebGo (DG)	Domestic	DG 6118	Manila-Naga- Manila	29 October 2022	15:20			
	NAIA	CebGo (DG)	Domestic	DG 6047	Manila- Busuanga- Manila	29 October 2022	15:20			
	NAIA	CebGo (DG)	Domestic	DG 6048	Manila- Busuanga- Manila	29 October 2022	15:20			
	NAIA	CebGo (DG)	Domestic	DG 6195	Manila-Legazpi- Manila	29 October 2022	15:20			
	NAIA	CebGo (DG)	Domestic	DG 6196	Manila-Legazpi- Manila	29 October 2022	15:20			
	NAIA	CebGo (DG)	Domestic	DG 6243	Manila-Caticlan- Manila	29 October 2022	15:20			
	NAIA	CebGo (DG)	Domestic	DG 6244	Manila-Caticlan- Manila	29 October 2022	15:20			
	NAIA	CebGo (DG)	Domestic	DG 6241	Manila-Caticlan- Manila	29 October 2022	15:20			
	NAIA	CebGo (DG)	Domestic	DG 6242	Manila-Caticlan- Manila	29 October 2022	15:20			
	NAIA	CebGo (DG)	Domestic	DG 6247	Manila-Caticlan- Manila	29 October 2022	15:20			
	NAIA	CebGo (DG)	Domestic	DG 6248	Manila-Caticlan- Manila	29 October 2022	15:20			
	NAIA	CebGo (DG)	Domestic	DG 6503	Manila-Cebu- Manila	29 October 2022	22:00			
	NAIA	CebGo (DG)	Domestic	DG 6504	Manila-Cebu- Manila	29 October 2022	22:00			
	NAIA	CebGo (DG)	Domestic	DG 6842	Siargao-Manila	29 October 2022	22:00			
	NAIA	AirSwift (T6)	Domestic	T6 710	Manila-Tablas- Manila	29 October 2022	15:20			
	NAIA	AirSwift (T6)	Domestic	T6 711	Manila-Tablas- Manila	29 October 2022	15:20			
	NAIA	AirSwift (T6)	Domestic	T6 143	El Nido-Manila	29 October 2022	15:20			
	NAIA	AirSwift (T6)	Domestic	T6 149	El Nido-Manila	29 October 2022	15:20			

REGION PROVINCE CITY /MUNICIPALITY BARANGAY	AIRPORT	AIRLINE	TYPE	FLIGHT NO	ROUTE	DATE CANCELLED	TIME CANCELLED	DATE RESUMED	TIME RESUMED	REMARKS
	NAIA	AirSwift (T6)	Domestic	T6 147	EI Nido-Manila	29 October 2022	15:20			
	NAIA	AirSwift (T6)	Domestic	T6 121	EI Nido-Manila	29 October 2022	15:20			
	NAIA	AirSwift (T6)	Domestic	T6 127	EI Nido-Manila	29 October 2022	15:20			
	NAIA	AirSwift (T6)	Domestic	T6 542	Manila- Busuanga	29 October 2022	15:20			
	NAIA	AirSwift (T6)	Domestic	T6 142	Manila-EI Nido	29 October 2022	15:20			
	NAIA	Royalair (RW)	Domestic	RW 7936	Clark-Manila	29 October 2022	22:00			
	NAIA	Philippine Airlines (PR)	Domestic	PR 1817	Manila-Davao- Manila	29 October 2022	22:00			
	NAIA	Philippine Airlines (PR)	Domestic	PR 1818	Manila-Davao- Manila	29 October 2022	22:00			
	NAIA	Philippine Airlines (PR)	Domestic	PR 1819	Manila-Davao- Manila	29 October 2022	22:00			
	NAIA	Philippine Airlines (PR)	Domestic	PR 1820	Manila-Davao- Manila	29 October 2022	22:00			
	NAIA	Philippine Airlines (PR)	Domestic	PR 1987	Manila-Tacloban- Manila	29 October 2022	22:00			
	NAIA	Philippine Airlines (PR)	Domestic	PR 1988	Manila-Tacloban- Manila	29 October 2022	22:00			
	NAIA	Malaysian Airlines (MH)	International	MH 806	Kuala Lumpur- Manila-Kuala	29 October 2022	15:20			
	NAIA	Malaysian Airlines (MH)	International	MH 807	Kuala Lumpur- Manila-Kuala	29 October 2022	15:20			
	NAIA	Malaysian Airlines (MH)	International	MH 704	Kuala Lumpur- Manila-Kuala	29 October 2022	15:20			
	NAIA	Malaysian Airlines (MH)	International	MH 705	Kuala Lumpur- Manila-Kuala	29 October 2022	15:20			
	NAIA	Korean Airlines (KE)	International	KE 621	Manila-Incheon- Manila	29 October 2022	15:20			
	NAIA	Korean Airlines (KE)	International	KE 622	Manila-Incheon- Manila	29 October 2022	15:20			
	NAIA	Korean Airlines (KE)	International	KE 623	Manila-Incheon- Manila	29 October 2022	15:20			
	NAIA	Korean Airlines (KE)	International	KE 624	Manila-Incheon- Manila	29 October 2022	15:20			
	NAIA	Etihad Airways (EY)	International	EY 423	Manila-Abu Dhabi-Manila	29 October 2022	15:20			
	NAIA	Etihad Airways (EY)	International	EY 424	Manila-Abu Dhabi-Manila	29 October 2022	15:20			
	NAIA	United Airlines (UA)	International	UA 184	Manila-Guam- Manila	29 October 2022	15:20			

REGION PROVINCE CITY /MUNICIPALITY BARANGAY	AIRPORT	AIRLINE	TYPE	FLIGHT NO	ROUTE	DATE CANCELLED	TIME CANCELLED	DATE RESUMED	TIME RESUMED	REMARKS
	NAIA	United Airlines (UA)	International	UA 183	Manila-Guam- Manila	29 October 2022	15:20			
	NAIA	China Airlines (CI)	International	CI 704	Manila-Taipei Manila	29 October 2022	22:00			
	NAIA	China Airlines (CI)	International	CI 703	Manila-Taipei Manila	29 October 2022	22:00			
	NAIA	Singapore Airlines (SQ)	International	SQ 916	Singapore- Manila	29 October 2022	22:00			
	NAIA	Singapore Airlines (SQ)	International	SQ 921	Manila- Singapore	29 October 2022	22:00			
	NAIA	Singapore Airlines (SQ)	International	SQ 910	Singapore- Manila	29 October 2022	22:00			
	NAIA	Singapore Airlines (SQ)	International	SQ 912	Singapore- Manila	29 October 2022	22:00			
	NAIA	Singapore Airlines (SQ)	International	SQ 917	Manila- Singapore	29 October 2022	22:00			
	NAIA	Singapore Airlines (SQ)	International	SQ 919	Manila- Singapore	29 October 2022	22:00			
	NAIA	Cebu Pacific Air (5J)	International	5J 751	Manila-Ho Chi Minh	29 October 2022	22:00			
	NAIA	Cebu Pacific Air (5J)	International	5J 5039	Nagoya-Manila	29 October 2022	22:00			
	NAIA	Cebu Pacific Air (5J)	International	5J 805	Manila- Singapore- Manila	29 October 2022	22:00			
	NAIA	Cebu Pacific Air (5J)	International	5J 804	Manila- Singapore- Manila	29 October 2022	22:00			
	NAIA	Cebu Pacific Air (5J)	International	5J 409	Bandar Seri Begawan-Manila	29 October 2022	22:00			
	NAIA	Cebu Pacific Air (5J)	International	5J 828	Manila-Kansai	29 October 2022	22:00			
	NAIA	Cebu Pacific Air (5J)	International	5J 801	Manila- Singapore	29 October 2022	22:00			
	NAIA	Cathay Pacific (CX)	International	CX 902	Manila-Hong Kong-Manila	29 October 2022	22:00			
	NAIA	Cathay Pacific (CX)	International	CX 903	Manila-Hong Kong-Manila	29 October 2022	22:00			
	NAIA	Philippine Airlines (PR)	International	PR 5658	Manila-Dubai	29 October 2022	22:00			

STATUS OF SEAPORTS as of (October 30, 2022 18:00)

REGION PROVINCE CITY /MUNICIPALITY BARANGAY		NAME OF PORT	STATUS	DATE REPORTED (Non-Operational)	TIME REPORTED (Non-Operational)	DATE REPORTED (Operational)	TIME REPORTED (Operational)	REMARKS
GRAND TOTAL	110							
CALABARZON	13							
QUEZON	12							
Atimonan	1							
		Atimonan Port	Non-Operational	28 October 2022	11:00			
Alabat	1							
		Alabat Port	Non-Operational	28 October 2022	11:00			
Guinayangan	1							
			Non-Operational	28 October 2022	11:00			
Gumaca	1							
		Salome Port	Non-Operational	28 October 2022	11:00			
San Andres	1							
		San Andres Port	Non-Operational	28 October 2022	11:00			
Polillo	1							
		Port of Polillo	Non-Operational	28 October 2022	10:06			
Lucena	1							
		Dalahican Port	Non-Operational	27 October 2022	17:00			
Real	1							
		Real Port	Non-Operational	28 October 2022	05:00			
Infanta	1							
		Port of Infanta	Non-Operational	28 October 2022	05:00			
Patnanungan	1							
		Port of Patnanungan	Non-Operational	28 October 2022	05:00			
Jomalig	1							
		Port of Jomalig	Non-Operational	28 October 2022	05:00			
Burdeos	1							
		Port of Burdeos	Non-Operational	28 October 2022	05:00			
BATANGAS	1							
Batangas City	1							
		Batangas Port	Non-Operational	28 October 2022	11:00			
MIMAROPA	32							
MARINDUQUE	4							

REGION PROVINCE CITY /MUNICIPALITY BARANGAY		NAME OF PORT	STATUS	DATE REPORTED (Non-Operational)	TIME REPORTED (Non-Operational)	DATE REPORTED (Operational)	TIME REPORTED (Operational)	REMARKS
Mogpog	1							
Balanacan		Balanacan Port	Non-Operational	27 October 2022	23:00			
Boac	1							
Cawit		Cawit Port	Non-Operational	27 October 2022	23:00			
Gasán	1							
Dos		Gasán Wharf	Non-Operational	27 October 2022	23:00			
Santa Cruz	1							
Buyabod		Buyabod Port	Non-Operational	27 October 2022	23:00			
ROMBLON	11							
Romblon	1							
		Romblon Port	Non-Operational	27 October 2022	23:55			
Odiangan	1							
		Poctoy Port	Non-Operational	27 October 2022	23:55			
Magdiwang	1							
		Magdiwang Port	Non-Operational	27 October 2022	23:55			
Cajidiocan	1							
		Cajidiocan Port	Non-Operational	27 October 2022	23:55			
San Agustin	1							
		San Agustin Port	Non-Operational	27 October 2022	23:55			
San Jose	1							
		San Jose port	Non-Operational	27 October 2022	23:55			
Santa Fe	1							
		Sta Fe Port	Non-Operational	27 October 2022	23:55			
San Fernando	1							
		Azagra Port	Non-Operational	27 October 2022	23:55			
Calatrava	1							
		Calatrava Port	Non-Operational	27 October 2022	23:55			
Banton (Jones)	1							
		Banton Port	Non-Operational	27 October 2022	23:55			
Corcuera	1							
		Corcuera Port	Non-Operational	27 October 2022	23:55			
ORIENTAL MINDORO	5							
Calapan	1							
San Antonio		Calapan Port	Non-Operational	28 October 2022	11:00			
Roxas	1							

REGION PROVINCE CITY /MUNICIPALITY BARANGAY		NAME OF PORT	STATUS	DATE REPORTED (Non-Operational)	TIME REPORTED (Non-Operational)	DATE REPORTED (Operational)	TIME REPORTED (Operational)	REMARKS
Dangay		Dangay Port	Non-Operational	28 October 2022	11:00			
Bulalacao (San Pedro)	1							
		Bulalacao Port	Non-Operational	28 October 2022	11:00			
Puerto Galera	1							
		Balatero Port	Non-Operational	28 October 2022	11:00			
Pinamalayan	1							
Recodo		Recodo Port	Non-Operational	28 October 2022				
OCCIDENTAL MINDORO	4							
Abra de Ilog	1							
		Abra De Ilog Port	Non-Operational	28 October 2022	11:00			
Lubang	1							
		Tilik Port	Non-Operational	28 October 2022	11:00			
Looc	1							
		Agcawayan Port	Non-Operational	28 October 2022	11:30			
San Jose	1							
Caminawit		Caminawit Port	Non-Operational	28 October 2022	11:30			
PALAWAN	8							
Coron	1							
Tagumpay		Coron Port	Non-Operational	28 October 2022	11:00			
Cuyo	1							
Tenga Tenga		Cuyo PPA Port	Non-Operational	28 October 2022	08:00			
Agutaya	1							
Abagat		Agutaya Port	Non-Operational	28 October 2022	08:00			
Magsaysay	1							
		Magysaysay Port	Non-Operational	28 October 2022	08:00			
Rizal (Marcos)	1							
Punta Baja		Logpond	Non-Operational	29 October 2022	08:00			
Aborlan	1							
		Aborlan Port	Non-Operational	29 October 2022	18:00			
Araceli	1							
		Araceli Port	Non-Operational	28 October 2022	17:00			
Puerto Princesa	1							
		Philippine Ports Authority - Puerto Princesa City	Non-Operational	29 October 2022				

REGION PROVINCE CITY /MUNICIPALITY BARANGAY		NAME OF PORT	STATUS	DATE REPORTED (Non-Operational)	TIME REPORTED (Non-Operational)	DATE REPORTED (Operational)	TIME REPORTED (Operational)	REMARKS
REGION 5	13							
ALBAY	3							
Tabaco	1							
		Tabaco Port	Operational	27 October 2022	11:00	30 October 2022	05:00	
Rapu-Rapu	1							
		Rapu-rapu Port	Operational	27 October 2022	11:00	30 October 2022	05:00	
Pio Duran	1							
		Pioduran Port	Operational	27 October 2022	21:00	30 October 2022	05:00	
CAMARINES NORTE	1							
Vinzons	1							
		Minaogan Port	Non-Operational	26 October 2022				
CAMARINES SUR	2							
Pasacao	1							
		Pasacao Port	Non-Operational	27 October 2022	21:00			
Tinambac	1							
		Tamban Port	Non-Operational	27 October 2022	21:00			
CATANDUANES	2							
Virac	1							
		Virac Port	Operational	27 October 2022	11:00	30 October 2022	05:00	
San Andres	1							
		San Andres Port	Operational	27 October 2022	11:00	30 October 2022	05:00	
MASBATE	3							
San Pascual	1							
		San Pascual Port	Operational	27 October 2022	21:00	30 October 2022	05:00	
Masbate	1							
		Masbate Port	Operational	27 October 2022	21:00	30 October 2022	05:00	
Cataingan	1							
		Mintac Port	Operational	27 October 2022	21:00	30 October 2022	05:00	
SORSOGON	2							
Matnog	1							
		Matnog Port	Operational	27 October 2022	11:00	30 October 2022	02:00	
Pilar	1							
		Pilar Port	Operational	27 October 2022	11:00	30 October 2022	02:00	
REGION 6	14							
AKLAN	2							

REGION PROVINCE CITY /MUNICIPALITY BARANGAY		NAME OF PORT	STATUS	DATE REPORTED (Non-Operational)	TIME REPORTED (Non-Operational)	DATE REPORTED (Operational)	TIME REPORTED (Operational)	REMARKS
Malay	2							
		Boracay-Caticlan via Tabon and Tambisaan Port	Non-Operational	27 October 2022				Boracay-Caticlan via Tabon and Tambisaan Port is cancelled
		Caticlan Jetty Port	Non-Operational	29 October 2022				Caticlan bound to Mindoro and Batangas are cancelled
CAPIZ	1							
Roxas City	1							
			Non-Operational	28 October 2022	11:00			due to signal no.1
ILOILO	3							
Iloilo City	1							
		Fort San Pedro	Non-Operational	28 October 2022	11:00			going to manila and cebu due to Signal No.1
Dumangas	1							
			Non-Operational	28 October 2022	11:00			due to signal no. 1
Estancia	1							
			Non-Operational	28 October 2022	11:00			going to tabuelan cebu and vice versa due to Signal No.1
NEGROS OCCIDENTAL	5							
Cadiz	1							
			Non-Operational	28 October 2022	11:00			due to signal no. 1
Bacolod	1							
		Bredco & Banago Port	Non-Operational	28 October 2022	11:00			due to signal no. 1
San Carlos	1							
			Non-Operational	28 October 2022	11:00			due to signal no. 1
Escalante	1							
			Non-Operational	28 October 2022	11:00			due to signal no. 1
Sagay	1							
			Non-Operational	28 October 2022	11:00			due to signal no. 1
ANTIQUE	3							
Caluya	1							
			Non-Operational	28 October 2022	11:00			due to signal no. 1
Libertad	1							
			Non-Operational	28 October 2022	11:00			due to signal no. 1
Culasi	1							

REGION PROVINCE CITY /MUNICIPALITY BARANGAY		NAME OF PORT	STATUS	DATE REPORTED (Non-Operational)	TIME REPORTED (Non-Operational)	DATE REPORTED (Operational)	TIME REPORTED (Operational)	REMARKS
			Non-Operational	28 October 2022	11:00			due to signal no. 1
REGION 7	26							
BOHOL	4							
Tubigon	1							
CGSS TUBIGON		TUBIGON PORT	Non-Operational	28 October 2022	11:00			Temporary Suspension
Tagbilaran City	1							
CGSS TAGBILARAN		TAGBILARAN PORT	Non-Operational	28 October 2022	11:00			Temporary Suspension
Loon	1							
CGSS LOON		LOON PORT	Non-Operational	28 October 2022	11:00			Temporary Suspension
Getafe	1							
CGSS GETAFE		GETAFE PORT	Non-Operational	28 October 2022	11:00			Temporary Suspension
CEBU	17							
Tabuelan	1							
CGSS TABUELAN		SITIO QUASI, BRGY POBLACION, TABUELAN, CEBU	Non-Operational	28 October 2022	11:00			Temporary Suspension
Santa Fe	1							
CGSS SANTA FE		SANTA FE PIER, BRGY TALISAY, SANTE FE, CEBU	Non-Operational	28 October 2022	11:00			Temporary Suspension
Tuburan	1							
CGSS TUBURAN		TUBURAN PIER, BRGY 1, POBLACION, TUBURAN, CEBU	Non-Operational	28 October 2022	11:00			Temporary Suspension
Medellin	1							
CGSS MEDELLIN		MEDELLIN PIER, BRGY KAWIT, MEDELLIN, CEBU	Non-Operational	28 October 2022	11:00			Temporary Suspension
Bogo	1							
CGSS BOGO		POLAMBATO PIER, BRGY POLAMBATO, BOGO CITY, CEBU	Non-Operational	28 October 2022	11:00			Temporary Suspension
Tabogon	1							
CGSS TABOGON		TABOGON PIER, BRGY TAPUL, TABOGON, CEBU	Non-Operational	28 October 2022	11:00			Temporary Suspension
Bantayan	1							

REGION PROVINCE CITY /MUNICIPALITY BARANGAY		NAME OF PORT	STATUS	DATE REPORTED (Non-Operational)	TIME REPORTED (Non-Operational)	DATE REPORTED (Operational)	TIME REPORTED (Operational)	REMARKS
CGSS BANTAYAN		BANTAYAN PIER, MUNICIPAL COMPOUND, BRGY SUBA, BANTAYAN, CEBU	Non-Operational	28 October 2022	11:00			Temporary Suspension
Daanabantayan	2							
CGSS DAANBANTAYAN		DAANBANTAYAN PIER, BRGY MAYA, DAANBANTAYAN CEBU	Non-Operational	28 October 2022	11:00			Temporary Suspension
CGSS MALAPASCUA		MALAPASCUA PIER, BRGY LOGON, DAANBANTAYAN, CEBU	Non-Operational	28 October 2022	11:00			Temporary Suspension
San Remigio	1							
CGSS SAN REMIGIO		HAGNAYA PORT, SAN REMIGIO, CEBU	Non-Operational	28 October 2022	11:00			Temporary Suspension
Carmen	1							
CGSS CARMEN		CARMEN PORT, R.M DURANO STREET, PIER POBLACION, CARMEN CEBU	Non-Operational	28 October 2022	11:00			Temporary Suspension
Madridejos	1							
CGSS MADRIDEJOS		KAONGKOD PORT, BRGY KAONGKOD, MADRIDEJOS CEBU	Non-Operational	28 October 2022	11:00			Temporary Suspension
Argao	1							
CGSS ARGAO		TALOOT PORT	Non-Operational	28 October 2022	11:00			Temporary Suspension
Oslob	1							
CGSS OSLOB		MAINIT PORT/CUARTEL POB OSLOB, CEBU	Non-Operational	28 October 2022	11:00			Temporary Suspension
Santander	1							
CGSS SANTANDER		SAMBOAN PORT / LILOAN PORT	Non-Operational	28 October 2022	11:00			Temporary Suspension
Moalboal	1							
CGSS MOALBOAL		TULAY WHARF	Non-Operational	28 October 2022	11:00			Temporary Suspension
Dumanjug	1							
CGSS DUMANJUG		TANGIL WHARF	Non-Operational	28 October 2022	11:00			Temporary Suspension
NEGROS ORIENTAL	5							
Dumaguete City	1							

REGION PROVINCE CITY /MUNICIPALITY BARANGAY		NAME OF PORT	STATUS	DATE REPORTED (Non-Operational)	TIME REPORTED (Non-Operational)	DATE REPORTED (Operational)	TIME REPORTED (Operational)	REMARKS
CGSS DUMAGUETE		PORT AREA, BRGY LOOC, DUMAGUETE CITY, NEGROS ORIENTAL	Non-Operational	28 October 2022	13:00			Temporary Suspension
Sibulan	1							
CGSS SIBULAN		SIBULAN PORT, SIBULAN, NEGROS ORIENTAL	Non-Operational	28 October 2022	13:00			Temporary Suspension
Amlan	1							
CGSS AMLAN		TANDAYAG AMLAN, NEGROS ORIENTAL	Non-Operational	28 October 2022	13:00			Temporary Suspension
Guihulngan City	1							
CGSS GUIHULNGAN		BULADO PORT, GUIHULNGAN CITY, NEGROS ORIENTAL	Non-Operational	28 October 2022	13:00			Temporary Suspension
Zamboanguita	1							
CGSS ZAMBOANGUITA		MALATAPAY, ZAMBOANGUITA, NEGROS ORIENTAL	Non-Operational	28 October 2022	13:00			Temporary Suspension
REGION 8	4							
EASTERN SAMAR	1							
No breakdown	1							
			Non-Operational	27 October 2022	11:30			All Ports
SAMAR	1							
No breakdown	1							
			Non-Operational	27 October 2022	11:30			All Ports
NORTHERN SAMAR	1							
No breakdown	1							
			Non-Operational	27 October 2022				All Ports
LEYTE	1							
No breakdown	1							
			Operational	28 October 2022	14:00	29 October 2022		All ports
REGION 10	2							
CAMIGUIN	1							
Mahinog	1							
Benoni		Port of Benoni	Operational	28 October 2022		29 October 2022		
MISAMIS ORIENTAL	1							
Balingoan	1							
		Port of Balingoan	Operational	28 October 2022		29 October 2022		

REGION PROVINCE CITY /MUNICIPALITY BARANGAY		NAME OF PORT	STATUS	DATE REPORTED (Non-Operational)	TIME REPORTED (Non-Operational)	DATE REPORTED (Operational)	TIME REPORTED (Operational)	REMARKS
REGION 11	2							
DAVAO OCCIDENTAL	1							
Sarangani	1							
			Non-Operational	28 October 2022	08:00	29 October 2022	09:00	- All cargo vessels 15 GT above are lifted from the suspension of voyage. - All passenger vessels, motor bancas and cargo vessels below 15 GT are suspended from voyage.
DAVAO DEL NORTE	1							
Samal	1							
			Non-Operational		09:00			- Temporary suspension of all trips of chartered boat/island hopping boats bound to Samal and Talicud Island are suspended.
CARAGA	4							
SURIGAO DEL NORTE	2							
Surigao City	2							
		Macapagal Port	Non-Operational	28 October 2022				151 Gross Tonnage Vessels and above are allowed to sail. 150 Gross Tonnage and below are still not allowed to sail.
		Lipata Port	Non-Operational	28 October 2022				151 Gross Tonnage Vessels and above are allowed to sail. 150 Gross Tonnage and below are still not allowed to sail.
DINAGAT ISLANDS	1							
San Jose	1							

REGION PROVINCE CITY /MUNICIPALITY BARANGAY		NAME OF PORT	STATUS	DATE REPORTED (Non-Operational)	TIME REPORTED (Non-Operational)	DATE REPORTED (Operational)	TIME REPORTED (Operational)	REMARKS
		San Jose Port	Non-Operational	28 October 2022				The PCG Dinagat Islands station has implemented the temporary suspension of vessels/watercraft with 35 Gross Tonnage and below in accordance to HPCG Memorandum Circular Nr 03-01 entitled Guidelines on the Movement of Motorboats/ Vessels in the absence of weather bulletin in the locality.
AGUSAN DEL NORTE	1							
Nasipit	1							
		Nasipit Port	Non-Operational	28 October 2022				

STRANDED PASSENGERS, ROLLING CARGOES, VESSELS, MBCAS as of (October 30, 2022 18:00)

REGION PROVINCE CITY /MUNICIPALITY BARANGAY		DISTRICT	STATION	SUBSTATION	PORT/TERMINAL	PASSENGER	ROLLING CARGOES	VESSELS/BUS LINER	MBCA (MOTOR BANCA)	REMARKS
GRAND TOTAL	126					6,897	2,005	109	7	
CALABARZON	5					282	53	3	6	
QUEZON	4					162	53	3	6	
Lucena	1					70	35	0	0	
			CGS Southern Quezon	CGSS Lucena	Lucena Port	70	35	0	0	
Atimonan	1					0	10	0	0	
			CGS Southern Quezon	CGSS Atimonan	Atimonan Port	0	10	0	0	
Real	1					82	5	3	6	
			CGS Northern Quezon	CGSS Real	Port of Real	82	5	3	6	
San Andres	1					10	3	0	0	
			CGS Southern Quezon	CGMP San Andres	San Andres Port	10	3	0	0	

REGION PROVINCE CITY /MUNICIPALITY BARANGAY		DISTRICT	STATION	SUBSTATION	PORT/TERMINAL	PASSENGER	ROLLING CARGOES	VESSELS/BUS LINER	MBCA (MOTOR BANCA)	REMARKS
BATANGAS	1					120	0	0	0	
Batangas City	1					120	0	0	0	
			CGS Batangas	CGSS Batangas	Batangas Port	120	0	0	0	
MIMAROPA	9					576	175	23	0	
ORIENTAL MINDORO	2					0	121	0	0	
Roxas	1					0	117	0	0	
Dangay		Southern Tagalog	Coast Guard Station Oriental Mindoro	Coast Guard Sub Station Roxas	Dangay Port	0	117	0	0	
Bulalacao (San Pedro)	1					0	4	0	0	
		Southern Tagalog	Coast Guard Station Oriental Mindoro	Coast Guard Sub Station Bulalacao	Bulalaco Port	0	4	0	0	
MARINDUQUE	1					29	15	11	0	
Mogpog	1					29	15	11	0	
Balanacan		Southern Tagalog	Coast Guard Station Marinduque	Coast Guard Sub Station Mogpog	Balanacan Port	29	15	11	0	
ROMBLON	3					295	39	1	0	
Romblon	1					129	25	0	0	
		Southern Tagalog	Coast Guard Station Romblon	Coast Guard Sub Station Romblon	Romblon Port	129	25	0	0	
San Agustin	1					103	14	0	0	
		Southern Tagalog	Coast Guard Station Romblon	Coast Guard Sub Station San Agustin	San Agustin Port	103	14	0	0	
Looc	1					63	0	1	0	
		Southern Tagalog	Coast Guard Station Romblon	Coast Guard Sub Station Looc	Looc Port	63	0	1	0	
PALAWAN	3					252	0	11	0	
Coron	1					221	0	2	0	
		Palawan	Coast Guard Station Coron		Coron Port	221	0	2	0	
Araceli	1					4	0	5	0	
		Palawan	Coast Guard Station Roxas	Coast Guard Sub Station ARACELI	Araceli Port	4	0	5	0	
Roxas	1					27	0	4	0	
		Palawan	Coast Guard Station Roxas		Roxas Port	27	0	4	0	
REGION 5	17					2,470	777	0	0	

REGION PROVINCE CITY /MUNICIPALITY BARANGAY		DISTRICT	STATION	SUBSTATION	PORT/TERMINAL	PASSENGER	ROLLING CARGOES	VESSELS/BUS LINER	MBCA (MOTOR BANCA)	REMARKS
ALBAY	3					0	0	0	0	
Tabaco	1					0	0	0	0	
					Tabaco Port	0	0	0	0	
Rapu-Rapu	1					0	0	0	0	
					Rapu-Rapu Port	0	0	0	0	
Pioduran	1					0	0	0	0	
					Pioduran Port	0	0	0	0	
CAMARINES NORTE	1					0	0	0	0	
Vinzons	1					0	0	0	0	
					Minaogan Fish Port	0	0	0	0	
CAMARINES SUR	2					45	0	0	0	
Pasacao	1					45	0	0	0	
					Pasacao Port	45	0	0	0	
Tinambac	1					0	0	0	0	
					Tamban Port	0	0	0	0	
CATANDUANES	2					0	0	0	0	
Virac	1					0	0	0	0	
					Virac Port	0	0	0	0	
San Andres	1					0	0	0	0	
					San Andres Port	0	0	0	0	
MASBATE	7					188	71	0	0	
Mobo	1					0	10	0	0	
					Mobo Port	0	10	0	0	
Masbate City	1					0	0	0	0	
					Masbate Port	0	0	0	0	
Cataingan	1					186	60	0	0	
					Mintac Port	186	60	0	0	
San Pascual	1					0	0	0	0	
					San Pascual Port	0	0	0	0	
Placer	1					2	1	0	0	
					Cawayan Port	2	1	0	0	
Jacinto	1					0	0	0	0	
					San Fernando Port	0	0	0	0	
Aroroy	1					0	0	0	0	

REGION PROVINCE CITY /MUNICIPALITY BARANGAY		DISTRICT	STATION	SUBSTATION	PORT/TERMINAL	PASSENGER	ROLLING CARGOES	VESSELS/BUS LINER	MBCA (MOTOR BANCA)	REMARKS
					Aroroy Port	0	0	0	0	
SORSOGON	2					2,237	706	0	0	
Matnog	1					2,075	705	0	0	
					Matnog Port	2,075	705	0	0	
Pilar	1					162	1	0	0	
					Pilar Port	162	1	0	0	
REGION 7	78					2,300	537	83	1	
CEBU	42					1,810	386	71	1	
Tabuelan	1					55	167	4	0	
		COAST GUARD DISTRICT CENTRAL VISAYAS	CGS NORTHERN CEBU	CGSS TABUELAN	SITIO QUASI, BRGY POBLACION, TABUELAN, CEBU	55	167	4	0	
Santa Fe	1					0	0	0	0	
		COAST GUARD DISTRICT CENTRAL VISAYAS	CGS NORTHERN CEBU	CGSS SANTA FE	SANTA FE PIER, BRGY TALISAY, SANTE FE, CEBU	0	0	0	0	
Tuburan	1					0	0	0	0	
		COAST GUARD DISTRICT CENTRAL VISAYAS	CGS NORTHERN CEBU	CGSS TUBURAN	TUBURAN PIER, BRGY 1, POBLACION, TUBURAN, CEBU	0	0	0	0	
Madridejos	1					0	0	2	0	
		COAST GUARD DISTRICT CENTRAL VISAYAS	CGS NORTHERN CEBU	CGSS MADRIDEJOS	KAONGKOD PORT, BRGY KAONGKOD, MADRIDEJOS CEBU	0	0	2	0	
Carmen	1					120	74	2	0	
		COAST GUARD DISTRICT CENTRAL VISAYAS	CGS NORTHERN CEBU	CGSS CARMEN	CARMEN PORT, R.M DURANO STREET, PIER POBLACION, CARMEN CEBU	120	74	2	0	
Medellin	1					0	0	0	0	
		COAST GUARD DISTRICT CENTRAL VISAYAS	CGS NORTHERN CEBU	CGSS MEDELLIN	MEDELLIN PIER, BRGY KAWIT, MEDELLIN, CEBU	0	0	0	0	
Bogo City	1					0	0	0	0	

REGION PROVINCE CITY /MUNICIPALITY BARANGAY		DISTRICT	STATION	SUBSTATION	PORT/TERMINAL	PASSENGER	ROLLING CARGOES	VESSELS/BUS LINER	MBCA (MOTOR BANCA)	REMARKS
		COAST GUARD DISTRICT CENTRAL VISAYAS	CGS NORTHERN CEBU	CGSS BOGO	POLAMBATO PIER, BRGY POLAMBATO, BOGO CITY, CEBU	0	0	0	0	
Tabogon	1					0	0	0	0	
		COAST GUARD DISTRICT CENTRAL VISAYAS	CGS NORTHERN CEBU	CGSS TABOGON	TABOGON PIER, BRGY TAPUL, TABOGON, CEBU	0	0	0	0	
Bantayan	1					0	0	0	0	
		COAST GUARD DISTRICT CENTRAL VISAYAS	CGS NORTHERN CEBU	CGSS BANTAYAN	BANTAYAN PIER, MUNICIPAL COMPOUND, BRGY SUBA, BANTAYAN, CEBU	0	0	0	0	
Daanbantayan	2					28	7	0	0	
		COAST GUARD DISTRICT CENTRAL VISAYAS	CGS NORTHERN CEBU	CGSS DAANBANTAYAN	DAANBANTAYAN PIER, BRGY MAYA, DAANBANTAYAN CEBU	24	7	0	0	
		COAST GUARD DISTRICT CENTRAL VISAYAS	CGS NORTHERN CEBU	CGSS MALAPASCUA	MALAPASCUA PIER, BRGY LOGON, DAANBANTAYAN, CEBU	4	0	0	0	
San Remigio	1					148	7	8	0	
		COAST GUARD DISTRICT CENTRAL VISAYAS	CGS NORTHERN CEBU	CGSS SAN REMIGIO	HAGNAYA PORT, SAN REMIGIO, CEBU	148	7	8	0	
Argao	1					0	0	0	0	
		COAST GUARD DISTRICT CENTRAL VISAYAS	CGS SOUTHERN CEBU	CGSS ARGAO	TALOOT PORT	0	0	0	0	
Oslob	1					155	40	1	1	
		COAST GUARD DISTRICT CENTRAL VISAYAS	CGS SOUTHERN CEBU	CGSS OSLOB	MAINIT PORT/CUARTEL POB OSLOB, CEBU	155	40	1	1	
Santander	1					0	0	0	0	
		COAST GUARD DISTRICT CENTRAL VISAYAS	CGS SOUTHERN CEBU	CGSS SANTANDER	SAMBOAN PORT / LILOAN PORT	0	0	0	0	

REGION PROVINCE CITY /MUNICIPALITY BARANGAY		DISTRICT	STATION	SUBSTATION	PORT/TERMINAL	PASSENGER	ROLLING CARGOES	VESSELS/BUS LINER	MBCA (MOTOR BANCA)	REMARKS
Alegria	1					0	0	0	0	
		COAST GUARD DISTRICT CENTRAL VISAYAS	CGS SOUTHERN CEBU	CGSS ALEGRIA	WTG PORT	0	0	0	0	
Moalboal	1					0	0	0	0	
		COAST GUARD DISTRICT CENTRAL VISAYAS	CGS SOUTHERN CEBU	CGSS MOALBOAL	TULAY WHARF	0	0	0	0	
Dumajug	1					97	4	1	0	
		COAST GUARD DISTRICT CENTRAL VISAYAS	CGS SOUTHERN CEBU	CGSS DUMANJUG	TANGIL WHARF	97	4	1	0	
Toledo City	1					305	50	0	0	
		COAST GUARD DISTRICT CENTRAL VISAYAS	CGS CENTRAL CEBU	CGSS TOLEDO	TOLEDO CITY PORT	305	50	0	0	
Naga City	3					0	0	22	0	
		COAST GUARD DISTRICT CENTRAL VISAYAS	CGS CENTRAL CEBU	CGSS NAGA	CITY OF NAGA ANCHORAGE	0	0	22	0	
		COAST GUARD DISTRICT CENTRAL VISAYAS	CGS CENTRAL CEBU	CGSS NAGA	MINGLANILLA ANCHORAGE	0	0	0	0	
		COAST GUARD DISTRICT CENTRAL VISAYAS	CGS CENTRAL CEBU	CGSS NAGA	SAN FERNANDO ANCHORAGE	0	0	0	0	
Talisay City	2					0	7	6	0	
		COAST GUARD DISTRICT CENTRAL VISAYAS	CGS CENTRAL CEBU	CGSS TALISAY	TALISAY CITY ANCHORAGE	0	7	0	0	
		COAST GUARD DISTRICT CENTRAL VISAYAS	CGS CENTRAL CEBU	CGSS OLANGO	STA ROSA PORT	0	0	6	0	
Cebu City	2					642	0	13	0	
		COAST GUARD DISTRICT CENTRAL VISAYAS	CGS CENTRAL CEBU	CGSS ADUANA	PIER 1 CEBU CITY	642	0	13	0	

REGION PROVINCE CITY /MUNICIPALITY BARANGAY		DISTRICT	STATION	SUBSTATION	PORT/TERMINAL	PASSENGER	ROLLING CARGOES	VESSELS/BUS LINER	MBCA (MOTOR BANCA)	REMARKS
		COAST GUARD DISTRICT CENTRAL VISAYAS	CGS CENTRAL CEBU	CGSS TINAGO	PIER 4 CEBU CITY	0	0	0	0	
Cordova	1					140	0	0	0	
		COAST GUARD DISTRICT CENTRAL VISAYAS	CGS CENTRAL CEBU	CGSS CORDOVA	CORDOVA PORT	140	0	0	0	
Lapu-Lapu (Opon)	1					30	0	0	0	
		COAST GUARD DISTRICT CENTRAL VISAYAS	CGS CENTRAL CEBU	CGSS LAPU LAPU	ANGASIL PORT	30	0	0	0	
Mandaue City	3					0	30	5	0	
		COAST GUARD DISTRICT CENTRAL VISAYAS	CGS CENTRAL CEBU	CGSS MANDAUE	OUANO WHARF	0	0	0	0	
		COAST GUARD DISTRICT CENTRAL VISAYAS	CGS CENTRAL CEBU	CGSS MANDAUE	LOOC WHARF	0	30	5	0	
		COAST GUARD DISTRICT CENTRAL VISAYAS	CGS CENTRAL CEBU	CGSS MANDAUE	TAYUD ANCHORAGE	0	0	0	0	
Danao City	2					90	0	7	0	
		COAST GUARD DISTRICT CENTRAL VISAYAS	CGS CENTRAL CEBU	CGSS DANA0	DANA0 PORT	90	0	7	0	
		COAST GUARD DISTRICT CENTRAL VISAYAS	CGS CENTRAL CEBU	CGSS DANA0	DUNGG0AN PORT	0	0	0	0	
Poro	3					0	0	0	0	
		COAST GUARD DISTRICT CENTRAL VISAYAS	CGS CAMOTES	CGSS ESPERANZA		0	0	0	0	
		COAST GUARD DISTRICT CENTRAL VISAYAS	CGS CAMOTES	CGSS PUERTO BELLO	HAGUTAPAY PORT	0	0	0	0	

REGION PROVINCE CITY /MUNICIPALITY BARANGAY		DISTRICT	STATION	SUBSTATION	PORT/TERMINAL	PASSENGER	ROLLING CARGOES	VESSELS/BUS LINER	MBCA (MOTOR BANCA)	REMARKS
		COAST GUARD DISTRICT CENTRAL VISAYAS	CGS CAMOTES	CGSS PORO	PORO PORT	0	0	0	0	
Tudela	2					0	0	0	0	
		COAST GUARD DISTRICT CENTRAL VISAYAS	CGS CAMOTES	CGSS TUDELA	TUDELA PORT	0	0	0	0	
		COAST GUARD DISTRICT CENTRAL VISAYAS	CGS CAMOTES	CGSS ALTAVISTA		0	0	0	0	
Pilar	1					0	0	0	0	
		COAST GUARD DISTRICT CENTRAL VISAYAS	CGS CAMOTES	CGSS NORTHERN PILAR	PILAR PORT	0	0	0	0	
Pilar	1					0	0	0	0	
		COAST GUARD DISTRICT CENTRAL VISAYAS	CGS CAMOTES	CGSS SOUTHERN PILAR		0	0	0	0	
San Francisco	1					0	0	0	0	
		COAST GUARD DISTRICT CENTRAL VISAYAS	CGS CAMOTES	CGSS SAN FRANCISCO	CONSUELO PORT	0	0	0	0	
Santiago	1					0	0	0	0	
		COAST GUARD DISTRICT CENTRAL VISAYAS	CGS CAMOTES	CGSS SANTIAGO		0	0	0	0	
BOHOL	20					23	2	8	0	
Tubigon	1					0	0	1	0	
		COAST GUARD DISTRICT CENTRAL VISAYAS	CGS WESTERN BOHOL	CGSS TUBIGON	TUBIGON PORT	0	0	1	0	
Tagbilaran City	1					23	0	3	0	
		COAST GUARD DISTRICT CENTRAL VISAYAS	CGS WESTERN BOHOL	CGSS TAGBILARAN	TAGBILARAN PORT	23	0	3	0	
Loon	1					0	0	0	0	

REGION PROVINCE CITY /MUNICIPALITY BARANGAY		DISTRICT	STATION	SUBSTATION	PORT/TERMINAL	PASSENGER	ROLLING CARGOES	VESSELS/BUS LINER	MBCA (MOTOR BANCA)	REMARKS
		COAST GUARD DISTRICT CENTRAL VISAYAS	CGS WESTERN BOHOL	CGSS LOON	LOON PORT	0	0	0	0	
Getafe	1					0	2	4	0	
		COAST GUARD DISTRICT CENTRAL VISAYAS	CGS WESTERN BOHOL	CGSS GETAFE	GETAFE PORT	0	2	4	0	
Buenavista	1					0	0	0	0	
		COAST GUARD DISTRICT CENTRAL VISAYAS	CGS WESTERN BOHOL	CGSS BUENAVISTA		0	0	0	0	
Dimiao	1					0	0	0	0	
		COAST GUARD DISTRICT CENTRAL VISAYAS	CGS WESTERN BOHOL	CGSS DIMIAO		0	0	0	0	
Loay	1					0	0	0	0	
		COAST GUARD DISTRICT CENTRAL VISAYAS	CGS WESTERN BOHOL	CGSS LOAY		0	0	0	0	
Alburquerque	1					0	0	0	0	
		COAST GUARD DISTRICT CENTRAL VISAYAS	CGS WESTERN BOHOL	CGSS ALBURQUERQUE		0	0	0	0	
Panglao	2					0	0	0	0	
		COAST GUARD DISTRICT CENTRAL VISAYAS	CGS WESTERN BOHOL	CGSS BALICASAG		0	0	0	0	
		COAST GUARD DISTRICT CENTRAL VISAYAS	CGS WESTERN BOHOL	CGSS PANGLAO		0	0	0	0	
Bien Unido	1					0	0	0	0	
		COAST GUARD DISTRICT CENTRAL VISAYAS	CGS EASTERN BOHOL	CGSS BIEN UNIDO		0	0	0	0	
Candijay	1					0	0	0	0	

REGION PROVINCE CITY /MUNICIPALITY BARANGAY		DISTRICT	STATION	SUBSTATION	PORT/TERMINAL	PASSENGER	ROLLING CARGOES	VESSELS/BUS LINER	MBCA (MOTOR BANCA)	REMARKS
		COAST GUARD DISTRICT CENTRAL VISAYAS	CGS EASTERN BOHOL	CGSS CANDIJAY	COGTONG BAY, BRGY., COGTONG CANDIJAY, BOHOL	0	0	0	0	
Duero	1					0	0	0	0	
		COAST GUARD DISTRICT CENTRAL VISAYAS	CGS EASTERN BOHOL	CGSS DUERO		0	0	0	0	
Guindulman	1					0	0	0	0	
		COAST GUARD DISTRICT CENTRAL VISAYAS	CGS EASTERN BOHOL	CGSS GUINDULMAN		0	0	0	0	
Jagna	1					0	0	0	0	
		COAST GUARD DISTRICT CENTRAL VISAYAS	CGS EASTERN BOHOL	CGSS JAGNA	PMSC PORT, GARCIA HERNANDEZ, BOHOL	0	0	0	0	
Mabini	1					0	0	0	0	
		COAST GUARD DISTRICT CENTRAL VISAYAS	CGS EASTERN BOHOL	CGSS MABINI		0	0	0	0	
President Carlos P. Garcia(Pitogo)	1					0	0	0	0	
		COAST GUARD DISTRICT CENTRAL VISAYAS	CGS EASTERN BOHOL	CGSS PCPG	PITOGO PORT	0	0	0	0	
Talibon	1					0	0	0	0	
		COAST GUARD DISTRICT CENTRAL VISAYAS	CGS EASTERN BOHOL	CGSS TALIBON	TALIBON PORT	0	0	0	0	
Garcia Hernandez	1					0	0	0	0	
		COAST GUARD DISTRICT CENTRAL VISAYAS	CGS EASTERN BOHOL	CGSS GARIA HERNANDEZ	PMSC PORT, GARCIA HERNANDEZ, BOHOL	0	0	0	0	
Ubay	1					0	0	0	0	
		COAST GUARD DISTRICT CENTRAL VISAYAS	CGS EASTERN BOHOL	CGSS UBAY	UBAY PORT	0	0	0	0	
SIQUIJOR	6					0	2	0	0	

REGION PROVINCE CITY /MUNICIPALITY BARANGAY		DISTRICT	STATION	SUBSTATION	PORT/TERMINAL	PASSENGER	ROLLING CARGOES	VESSELS/BUS LINER	MBCA (MOTOR BANCA)	REMARKS
Siquijor	1					0	0	0	0	
		COAST GUARD DISTRICT CENTRAL VISAYAS	CGS SIQUIJOR	CGSS POBLACION	SIQUIJOR PORT	0	0	0	0	
Larena	1					0	1	0	0	
		COAST GUARD DISTRICT CENTRAL VISAYAS	CGS SIQUIJOR	CGSS LARENA	LARENA PORT	0	1	0	0	
Lazi	1					0	0	0	0	
		COAST GUARD DISTRICT CENTRAL VISAYAS	CGS SIQUIJOR	CGSS LAZI	LAZI PORT	0	0	0	0	
San Juan	1					0	0	0	0	
		COAST GUARD DISTRICT CENTRAL VISAYAS	CGS SIQUIJOR	CGSS SAN JUAN	TAMBISAN PORT	0	0	0	0	
Enrique Villanueva	1					0	0	0	0	
		COAST GUARD DISTRICT CENTRAL VISAYAS	CGS SIQUIJOR	CGSS TALINGTING		0	0	0	0	
Maria	1					0	1	0	0	
		COAST GUARD DISTRICT CENTRAL VISAYAS	CGS SIQUIJOR	CGMT MARIA		0	1	0	0	
NEGROS ORIENTAL	10					467	147	4	0	
Dumaguete	1					55	0	4	0	
		COAST GUARD DISTRICT CENTRAL VISAYAS	CGS NEGROS ORIENTAL	CGSS DUMAGUETE	PORT AREA, BRGY LOOC, DUMAGUETE CITY, NEGROS ORIENTAL	55	0	4	0	
Sibulan	1					56	35	0	0	
		COAST GUARD DISTRICT CENTRAL VISAYAS	CGS NEGROS ORIENTAL	CGSS SIBULAN	SIBULAN PORT, SIBULAN, NEGROS ORIENTAL	56	35	0	0	
Amlan	1					356	112	0	0	

REGION PROVINCE CITY /MUNICIPALITY BARANGAY		DISTRICT	STATION	SUBSTATION	PORT/TERMINAL	PASSENGER	ROLLING CARGOES	VESSELS/BUS LINER	MBCA (MOTOR BANCA)	REMARKS
		COAST GUARD DISTRICT CENTRAL VISAYAS	CGS NEGROS ORIENTAL	CGSS AMLAN	TANDAYAG AMLAN, NEGROS ORIENTAL	356	112	0	0	
Bais	1					0	0	0	0	
		COAST GUARD DISTRICT CENTRAL VISAYAS	CGS NEGROS ORIENTAL	CGSS BAIS	BRGY CAPIAHAN, BAIS CITY, NEGROS ORIENTAL	0	0	0	0	
Guihulngan	1					0	0	0	0	
		COAST GUARD DISTRICT CENTRAL VISAYAS	CGS NEGROS ORIENTAL	CGSS GUIHULNGAN	BULADO PORT, GUIHULNGAN CITY, NEGROS ORIENTAL	0	0	0	0	
Bayawan (Tulong)	1					0	0	0	0	
		COAST GUARD DISTRICT CENTRAL VISAYAS	CGS NEGROS ORIENTAL	CGSS BAYAWAN	SUBA WHARF, BRGY TINAGO, BAYAWAN CITY, NEGROS ORIENTAL	0	0	0	0	
Siaton	1					0	0	0	0	
		COAST GUARD DISTRICT CENTRAL VISAYAS	CGS NEGROS ORIENTAL	CGSS SIATON	TAMBOBO BAY, SIATON, NEGROS ORIENTAL	0	0	0	0	
Zamboanguita	1					0	0	0	0	
		COAST GUARD DISTRICT CENTRAL VISAYAS	CGS NEGROS ORIENTAL	CGSS ZAMBOANGUITA	MALATAPAY, ZAMBOANGUITA, NEGROS ORIENTAL	0	0	0	0	
Dauin	1					0	0	0	0	
		COAST GUARD DISTRICT CENTRAL VISAYAS	CGS NEGROS ORIENTAL	CGSS APO ISLAND	APO ISLAND, DAUIN, NEGROS ORIENTAL	0	0	0	0	
Bacong	1					0	0	0	0	
		COAST GUARD DISTRICT CENTRAL VISAYAS	CGS NEGROS ORIENTAL	CGSS BACONG	DUCOM PORT, BACONG, NEGROS ORIENTAL	0	0	0	0	
REGION 8	16					1,112	463	0	0	
NORTHERN SAMAR	4					1,112	463	0	0	
Allen	3					1,112	463	0	0	
					STA CLARA PORT	656	235	0	0	

REGION PROVINCE CITY /MUNICIPALITY BARANGAY		DISTRICT	STATION	SUBSTATION	PORT/TERMINAL	PASSENGER	ROLLING CARGOES	VESSELS/BUS LINER	MBCA (MOTOR BANCA)	REMARKS
					BALWHARTECO PORT	186	127	0	0	
					PORT OF DAPDAP	270	101	0	0	
San Isidro	1					0	0	0	0	
					SALVACION PORT	0	0	0	0	
BILIRAN	1					0	0	0	0	
Naval	1					0	0	0	0	
					NAVAL	0	0	0	0	
SAMAR	2					0	0	0	0	
Calbayog	1					0	0	0	0	
					MAGUINOO PORT	0	0	0	0	
Daram	1					0	0	0	0	
					PORT OF DARAM	0	0	0	0	
LEYTE	1					0	0	0	0	
Palompon	1					0	0	0	0	
					PORT OF PALOMPON	0	0	0	0	
SOUTHERN LEYTE	5					0	0	0	0	
Maasin	1					0	0	0	0	
					PORT OF MAASIN	0	0	0	0	
Liloan	1					0	0	0	0	
					LILOAN PORT FERRY TERMINAL	0	0	0	0	
San Ricardo	1					0	0	0	0	
					PORT OF SAN RICARDO	0	0	0	0	
Silago	1					0	0	0	0	
					PORT OF SILAGO	0	0	0	0	
Limasawa	1					0	0	0	0	
					PORT OF LIMASAWA	0	0	0	0	
EASTERN SAMAR	3					0	0	0	0	
Oras	1					0	0	0	0	
					PORT OF ORAS	0	0	0	0	

REGION PROVINCE CITY /MUNICIPALITY BARANGAY		DISTRICT	STATION	SUBSTATION	PORT/TERMINAL	PASSENGER	ROLLING CARGOES	VESSELS/BUS LINER	MBCA (MOTOR BANCA)	REMARKS
Guiuan	1					0	0	0	0	
					PORT OF GUIUAN	0	0	0	0	
Dolores	1					0	0	0	0	
					PORT OF DOLORES	0	0	0	0	
NCR	1					157	0	0	0	
NCR	1					157	0	0	0	
Manila	1					157	0	0	0	
					Manila North Port	157	0	0	0	The Philippine Ports Authority provided food assistance to the stranded passengers. Also, the FO-NCR through the Saturday QRT Members, Motorcycle Riders Group, and DRMD were deployed to Manila North Port to facilitate the provision of hot meals.

DAMAGED HOUSES as of (October 30, 2022 18:00)

REGION PROVINCE CITY/ MUNICIPALITY BARANGAY	NO. OF DAMAGED HOUSES			AMOUNT (PHP)	REMARKS
	TOTALLY	PARTIALLY	GRAND TOTAL		
GRAND TOTAL	332	1,205	1,537	13,074,500	
REGION 1	0	1	1	0	
PANGASINAN	0	1	1	0	
Sual	0	1	1	0	
	0	1	1	0	
REGION 3	0	3	3	0	
BULACAN	0	3	3	0	
San Jose del Monte	0	3	3	0	
	0	3	3	0	

REGION PROVINCE CITY/ MUNICIPALITY BARANGAY	NO. OF DAMAGED HOUSES			AMOUNT (PHP)	REMARKS
	TOTALLY	PARTIALLY	GRAND TOTAL		
MIMAROPA	0	8	8	0	
ORIENTAL MINDORO	0	8	8	0	
Calapan	0	8	8	0	
	0	8	8	0	
REGION 5	1	95	96	659,500	
MASBATE	0	91	91	549,500	
Baleno	0	1	1	0	
	0	1	1	0	
Batuan	0	1	1	0	
	0	1	1	0	
Dimasalang	0	15	15	0	
	0	15	15	0	
Esperanza	0	43	43	279,500	
	0	43	43	279,500	Brgy. Domorog: 4, Brgy. Iligan: 3, Brgy. Labangtaytay: 5, Brgy. Libertad: 3, Brgy. Masbaranon: 2, Brgy. Poblacion: 11, Brgy. Potingbato 2, Brgy. Rizal 2, Brgy. Sorosimbahan 11
Milagros	0	5	5	0	
	0	5	5	0	
Mobo	0	7	7	70,000	
	0	7	7	70,000	
Monreal	0	7	7	0	
	0	7	7	0	
Palanas	0	12	12	200,000	
	0	12	12	200,000	
SORSOGON	1	4	5	110,000	
No breakdown	1	4	5	110,000	
	1	4	5	110,000	
REGION 6	23	304	327	0	
NEGROS OCCIDENTAL	8	0	8	0	
Sipalay	7	0	7	0	
Barangay Manlucahoc	7	0	7	0	Totally washed-out
Cauayan	1	0	1	0	
	1	0	1	0	
ILOILO	1	3	4	0	
San Dionisio	0	1	1	0	

REGION PROVINCE CITY/ MUNICIPALITY BARANGAY	NO. OF DAMAGED HOUSES			AMOUNT (PHP)	REMARKS
	TOTALLY	PARTIALLY	GRAND TOTAL		
	0	1	1	0	
Zarraga	1	2	3	0	
	1	2	3	0	
CAPIZ	7	300	307	0	
Panay	7	300	307	0	
	7	300	307	0	
AKLAN	7	1	8	0	
Libacao	7	1	8	0	
	7	1	8	0	
REGION 7	3	11	14	0	
CEBU	3	11	14	0	
Cebu City	3	11	14	0	
Sito Langub, Brgy Buhisan	0	1	1	0	
Sito Mahiga, Brgy Banilad	0	1	1	0	
Sitio Lupa, Brgy Sapangdaku	0	2	2	0	
Sitio Lower Lamakan, Brgy Pung-ol Sibugay	3	4	7	0	
Sitio Cabulihan and Sitio Bangkal, Brgy Guba	0	3	3	0	
REGION 9	47	94	141	11,035,000	
ZAMBOANGA DEL NORTE	43	81	124	1,005,000	
Sirawai	19	1	20	0	
Brgy. Balatacan	1	0	1	0	Hit by uprooted coconut tree.
Brgy. Sirawai Proper	10	0	10	0	
Brgy. Poblacion	8	1	9	0	Hit by uprooted coconut tree.
Siocon	2	0	2	0	
	2	0	2	0	Hit by uprooted trees
President Manuel A. Roxas	20	77	97	0	
	20	77	97	0	
Salug	1	0	1	0	
	1	0	1	0	
Sindangan	0	2	2	0	
	0	2	2	0	
Siayan	1	1	2	1,005,000	
Brgy. Diongan	1	0	1	5,000	Uninhabited-used as waiting for passers /travelers/bamboo raft operators
Brgy. Dumpilas	0	1	1	1,000,000	Slightly damaged by the eroded slope nearby

REGION PROVINCE CITY/ MUNICIPALITY BARANGAY	NO. OF DAMAGED HOUSES			AMOUNT (PHP)	REMARKS
	TOTALLY	PARTIALLY	GRAND TOTAL		
ZAMBOANGA DEL SUR	4	13	17	10,030,000	
Pitogo	4	13	17	10,030,000	
Brgy. Limbayan	1	4	5	30,000	?Most of the houses are made of light materials
Brgy. Poblacion, Punta Flecha, Lower Panikian, Panubigan, Balongbalong	3	9	12	10,000,000	Most of the houses are made of light materials
REGION 10	62	347	409	1,380,000	
MISAMIS ORIENTAL	62	347	409	1,380,000	
Gitagum	0	1	1	10,000	
Quezon	0	1	1	10,000	
Tagoloan	27	50	77	0	
Casinglot	1	12	13	0	
Gracia	7	35	42	0	
Baluarte	19	3	22	0	
Villanueva	2	28	30	0	
Poblacion 1	0	1	1	0	
Looc	2	27	29	0	
Salay	15	104	119	0	
Looc	4	66	70	0	
Salay River 2	6	5	11	0	
Inobulan	5	33	38	0	
Jasaan	1	72	73	1,130,000	
Bobontungan	1	14	15	260,000	
Luz Banzon	0	24	24	360,000	
San Antonio	0	9	9	135,000	
Jampason	0	25	25	375,000	
Libertad	0	22	22	0	
Dulong	0	11	11	0	
Gimaylan	0	6	6	0	
Poblacion	0	5	5	0	
Lagonglong	17	70	87	240,000	
Dampil	7	63	70	60,000	
Kabulawan	5	2	7	60,000	
Poblacion	3	0	3	50,000	
Tabok	2	3	5	60,000	
Kauswagan	0	2	2	10,000	

REGION PROVINCE CITY/ MUNICIPALITY BARANGAY	NO. OF DAMAGED HOUSES			AMOUNT (PHP)	REMARKS
	TOTALLY	PARTIALLY	GRAND TOTAL		
REGION 11	3	24	27	0	
DAVAO ORIENTAL	0	1	1	0	
Lupon	0	1	1	0	
Poblacion	0	1	1	0	
DAVAO OCCIDENTAL	1	19	20	0	
Jose Abad Santos (Trinidad)	1	19	20	0	
	1	19	20	0	
DAVAO CITY	2	4	6	0	
No breakdown	2	4	6	0	
Duterte	2	4	6	0	
REGION 12	113	302	415	0	
SARANGANI	60	135	195	0	
Alabel	0	12	12	0	
	0	12	12	0	
Maasim	0	1	1	0	
	0	1	1	0	
Malapatan	30	38	68	0	
	30	38	68	0	
Kiamba	30	84	114	0	
	30	84	114	0	
SULTAN KUDARAT	22	19	41	0	
Kalamansig	22	19	41	0	
	22	19	41	0	
SOUTH COTABATO	10	118	128	0	
General Santos (Dadiangas)	4	66	70	0	
	4	66	70	0	
TBoli	6	52	58	0	
	6	52	58	0	
COTABATO	21	30	51	0	
Pigcawayan	21	30	51	0	
	21	30	51	0	
CARAGA	5	10	15	0	
BUTUAN CITY	2	1	3	0	
Butuan	2	1	3	0	

REGION PROVINCE CITY/ MUNICIPALITY BARANGAY	NO. OF DAMAGED HOUSES			AMOUNT (PHP)	REMARKS
	TOTALLY	PARTIALLY	GRAND TOTAL		
2	2	1	3	0	
AGUSAN DEL NORTE	1	7	8	0	
Cabadbaran	1	7	8	0	
	1	7	8	0	
SURIGAO DEL NORTE	0	1	1	0	
Claver	0	1	1	0	
	0	1	1	0	
DINAGAT ISLANDS	2	1	3	0	
Cagdianao	2	0	2	0	
Valencia	2	0	2	0	
San Jose	0	1	1	0	
Aurelio	0	1	1	0	
BARMM	75	5	80	0	
MAGUINDANAO	75	5	80	0	
Datu Blah T. Sinsuat	53	2	55	0	
	53	2	55	0	For validation.
Sultan Sumagka (Talitay)	3	0	3	0	
Kilalan	3	0	3	0	For validation.
South Upi	0	2	2	0	
	0	2	2	0	
Sultan Kudarat (Nuling)	6	0	6	0	
	6	0	6	0	
Datu Hoffer Ampatuan	4	0	4	0	
	4	0	4	0	
Upi	9	1	10	0	
	9	1	10	0	
NCR	0	1	1	0	
NCR	0	1	1	0	
Makati	0	1	1	0	
Pinagkaisahan	0	1	1	0	Collapsed wall due to fallen tree. Cost of Damages For Verification

DAMAGE TO AGRICULTURE (2) as of (October 30, 2022 18:00)

REGION PROVINCE CITY /MUNICIPALITY BARANGAY		CLASSIFICATION	TYPE	NO. OF FARMERS/ FISHERFOLK AFFECTED	AFFECTED CROP AREA (HA)			NUMBER OF DAMAGED INFRASTRUCTURE, MACHINERIES, EQUIPMENT			PRODUCTION LOSS IN VOLUME (MT)	PRODUCTION LOSS / COST OF DAMAGE IN VALUE (PHP)
					WITH NO CHANCE OF RECOVERY (TOTALLY DAMAGED)	WITH CHANCE OF RECOVERY (PARTIALLY DAMAGED)	TOTAL	TOTALLY DAMAGED	PARTIALLY DAMAGED	TOTAL		
GRAND TOTAL	27			868	176.97	1,352.85	250.32	16	32	50	4,062.71	69,312,977.13
DA TOTAL	27			868	176.97	1,352.85	250.32	16	32	50	4,062.71	69,312,977.13
NIA TOTAL				0	0	0	0	0	0	0	0	0
MIMAROPA	6			273	162.97	0	162.97	0	0	0	792.35	11,961,750
MARINDUQUE	6			273	162.97	0	162.97	0	0	0	792.35	11,961,750
Boac	1			40	30	0	30	0	0	0	150	2,250,000
		Crops	Rice	40	30	0	30	0	0	0	150	2,250,000
Buenavista	1			20	24	0	24	0	0	0	120	1,800,000
		Crops	Rice	20	24	0	24	0	0	0	120	1,800,000
Gasan	1			8	4.5	0	4.5	0	0	0	0	76,500
		Crops	Rice	8	4.5	0	4.5	0	0	0	0	76,500
Mogpog	1			74	37	0	37	0	0	0	185	2,775,000
		Crops	Rice	74	37	0	37	0	0	0	185	2,775,000
Santa Cruz	1			100	58	0	58	0	0	0	290	4,350,000
		Crops	Rice	100	58	0	58	0	0	0	290	4,350,000
Torrijos	1			31	9.47	0	9.47	0	0	0	47.35	710,250
		Crops	Rice	31	9.47	0	9.47	0	0	0	47.35	710,250
REGION 5	3			62	0	62	48	0	0	0	64	2,290,303
MASBATE	1			6	0	0	0	0	0	0	0	1,050,000
No breakdown	1			6	0	0	0	0	0	0	0	1,050,000
		Fisheries		6	0	0	0	0	0	0	0	1,050,000
SORSOGON	1			56	0	14	0	0	0	0	0	104,434
No breakdown	1			56	0	14	0	0	0	0	0	104,434
		Crops	High Value Crops	56	0	14	0	0	0	0	0	104,434
CAMARINES SUR	1			0	0	48	48	0	0	0	64	1,135,869
No breakdown	1			0	0	48	48	0	0	0	64	1,135,869
		Crops	High Value Crops	0	0	48	48	0	0	0	64	1,135,869
REGION 6	2			38	0	39.35	39.35	0	0	0	7.61	377,174.13
NEGROS OCCIDENTAL	2			38	0	39.35	39.35	0	0	0	7.61	377,174.13

REGION PROVINCE CITY /MUNICIPALITY BARANGAY		CLASSIFICATION	TYPE	NO. OF FARMERS/ FISHERFOLK AFFECTED	AFFECTED CROP AREA (HA)			NUMBER OF DAMAGED INFRASTRUCTURE, MACHINERIES, EQUIPMENT			PRODUCTION LOSS IN VOLUME (MT)	PRODUCTION LOSS / COST OF DAMAGE IN VALUE (PHP)
					WITH NO CHANCE OF RECOVERY (TOTALLY DAMAGED)	WITH CHANCE OF RECOVERY (PARTIALLY DAMAGED)	TOTAL	TOTALLY DAMAGED	PARTIALLY DAMAGED	TOTAL		
Valladolid	1			34	0	35.6	35.6	0	0	0	3	287,943.75
		Crops	Rice	34	0	35.6	35.6	0	0	0	3	287,943.75
Sipalay	1			4	0	3.75	3.75	0	0	0	4.61	89,230.38
		Crops	Rice	4	0	3.75	3.75	0	0	0	4.61	89,230.38
REGION 10	11			0	0	0	0	16	32	50	0	95,000
MISAMIS ORIENTAL	11			0	0	0	0	16	32	50	0	95,000
Gitagum	2			0	0	0	0	3	4	9	0	5,000
Poblacion		Fishing Boat / Fishing Gears		0	0	0	0	1	0	0	0	5,000
Matangad		Fishing Boat / Fishing Gears		0	0	0	0	2	4	9	0	0
Villanueva	1			0	0	0	0	0	15	15	0	0
Looc		Fishing Boat / Fishing Gears		0	0	0	0	0	15	15	0	0
Salay	2			0	0	0	0	0	5	5	0	0
Salay River 2		Fishing Boat / Fishing Gears		0	0	0	0	0	2	2	0	0
Inobulan		Fishing Boat / Fishing Gears		0	0	0	0	0	3	3	0	0
Jasaan	4			0	0	0	0	1	8	9	0	90,000
Bobontugan		Fishing Boat / Fishing Gears		0	0	0	0	0	2	2	0	10,000
Luz Banzon		Fishing Boat / Fishing Gears		0	0	0	0	0	1	1	0	5,000
San Antonio		Fishing Boat / Fishing Gears		0	0	0	0	1	0	1	0	50,000
Jampason		Fishing Boat / Fishing Gears		0	0	0	0	0	5	5	0	25,000
Libertad	2			0	0	0	0	12	0	12	0	0
Poblacion		Fishing Boat / Fishing Gears		0	0	0	0	8	0	8	0	0
Dulong		Fishing Boat / Fishing Gears		0	0	0	0	4	0	4	0	0
REGION 11	1			0	0	0	0	0	0	0	0	0
DAVAO ORIENTAL	1			0	0	0	0	0	0	0	0	0
Lupon	1			0	0	0	0	0	0	0	0	0

REGION PROVINCE CITY /MUNICIPALITY BARANGAY		CLASSIFICATION	TYPE	NO. OF FARMERS/ FISHERFOLK AFFECTED	AFFECTED CROP AREA (HA)			NUMBER OF DAMAGED INFRASTRUCTURE, MACHINERIES, EQUIPMENT			PRODUCTION LOSS IN VOLUME (MT)	PRODUCTION LOSS / COST OF DAMAGE IN VALUE (PHP)
					WITH NO CHANCE OF RECOVERY (TOTALLY DAMAGED)	WITH CHANCE OF RECOVERY (PARTIALLY DAMAGED)	TOTAL	TOTALLY DAMAGED	PARTIALLY DAMAGED	TOTAL		
Poblacion		Fisheries	Fishing gears/ Paraphernalia	0	0	0	0	0	0	0	0	0
REGION 12	3			495	14	1,251.5	0	0	0	0	3,198.75	54,588,750
COTABATO	2			495	0	1,251.5	0	0	0	0	3,128.75	53,188,750
Pigcawayan	1			0	0	775	0	0	0	0	1,937.5	32,937,500
		Crops	Rice	0	0	775	0	0	0	0	1,937.5	32,937,500
Libungan	1			495	0	476.5	0	0	0	0	1,191.25	20,251,250
		Crops	Rice	495	0	476.5	0	0	0	0	1,191.25	20,251,250
SULTAN KUDARAT	1			0	14	0	0	0	0	0	70	1,400,000
Palimbang	1			0	14	0	0	0	0	0	70	1,400,000
		Crops	Corn	0	14	0	0	0	0	0	70	1,400,000
BARMM	1			0	0	0	0	0	0	0	0	0
MAGUINDANAO	1			0	0	0	0	0	0	0	0	0
Datu Blah T. Sinsuat	1			0	0	0	0	0	0	0	0	0
		Livestock and Poultry	Livestock	0	0	0	0	0	0	0	0	0

DAMAGE TO INFRASTRUCTURE as of (October 30, 2022 18:00)

REGION PROVINCE CITY /MUNICIPALITY BARANGAY		TYPE	CLASSIFICATION	INFRASTRUCTURE	NUMBER OF DAMAGED	UNIT	QUANTITY	STATUS	COST(PHP)	REMARKS
GRAND TOTAL	35				37				384,061,675	
MIMAROPA	2				2				0	
PALAWAN	2				2				0	
Taytay	1				1				0	
Poblacion		Roads	National	PPNR-Jct Taytay Poblacion Road, Brgy. Poblacion Sitio Malapajo (K00215+000)	1			Soil Collapsed	0	Installed warning devices
Roxas	1				1				0	

REGION PROVINCE CITY /MUNICIPALITY BARANGAY		TYPE	CLASSIFICATION	INFRASTRUCTURE	NUMBER OF DAMAGED	UNIT	QUANTITY	STATUS	COST(PHP)	REMARKS
		Roads	National	Roxas Diversion Road	1			Damaged / Collaped 2 blocks of concrete road shoulder that may result to possible roadslip	0	Installed road barriers
REGION 5	2				2				1,400,000	
CAMARINES SUR	2				2				1,400,000	
Caramoan	2				2				1,400,000	
Agaas		Government Facilities	Local		1				1,000,000	
Tabiguian		Bridges			1				400,000	
REGION 6	17				19				661,675	
ANTIQUE	9				9				0	
Hamtic	2				2				0	
Sitio Guru-an, Brgy. Piapi 1		Utility Services Facilities	Local	Electrical Line of ANTECO	1			The electrical line of ANTECO in two (2) barangays were affected	0	<ul style="list-style-type: none"> • Due to the continuous downpour of rain, two (2) trees in separate barangays were uprooted and affected the nearby electrical line. • On-going clearing operation by the linemen and maintenance of ANTECO. • 1 classroom at Guintas Elementary
Guintas Elementary School		Government Facilities	Local		1				0	• 1 classroom at Guintas Elementary School was partially damaged
Patnongon	2				2				0	
Ypayo Bridge		Bridges	Local		1			The bridge was cut off	0	• impassable to all type's of vehicles going to the northern part of Antique and vice versa
Badiangan		Bridges	Local	The hanging footbridge was cut off	1				0	Ongoing validation on the reported damage

REGION PROVINCE CITY /MUNICIPALITY BARANGAY		TYPE	CLASSIFICATION	INFRASTRUCTURE	NUMBER OF DAMAGED	UNIT	QUANTITY	STATUS	COST(PHP)	REMARKS
Laua-an	2				2				0	
Paliwan		Bridges	Local	The bridge was cut off	1				0	Not passable to all types of vehicles. Still ongoing validation
Cairawan		Bridges	Local	The approach of the bridge was excavated	1				0	Not passable to all types of vehicles.
Valderrama	1				1				0	
Iglinab		Bridges	Local	bridge collapsed	1				0	Not passable to all types of vehicles
Barbaza	1				1				0	
Dalanas		Flood control	Local	The Dalanas dike was washed out due to the strong current of water that overflowed	1				0	Still ongoing validation on the extent of the damage
Sibalom	1				1				0	
Nagdayao		Flood control	Local	The dike was damaged and the road is impassable due to the overflowing water	1				0	
ILOILO	8				10				661,675	
Passi	8				10				661,675	
Brgy. Cabunga		Bridges	Local	Wooden bridge	1				20,000	
Brgy. Dalicanan		Flood control	Local	slope protection, box culvert	1				42,312	
Brgy. Mambiranan Pequeño		Flood control	Local	slope protection, Riprap	1				133,753	
Brgy. Mambiranan Gde		Flood control	Local	Cross pipe drainage headwall and canal	1				100,000	
Brgy. Sablogon		Roads	Local	sidewalk curb gutter	1				182,053	
Sitio Bantayan, Mambiranan Gde		Roads	Local	road shoulder	1				61,939	
Brgy. Mambiranan Pequeño		Roads	Local	road shoulder	1				25,808	
Pob Ilawod		Government Facilities	Local	esplanade	3				95,810	
REGION 7	9				9				272,000,000	
BOHOL	7				7				254,000,000	
Batuan	1				1				44,000,000	

REGION PROVINCE CITY /MUNICIPALITY BARANGAY		TYPE	CLASSIFICATION	INFRASTRUCTURE	NUMBER OF DAMAGED	UNIT	QUANTITY	STATUS	COST(PHP)	REMARKS
Brgy Rizal, Batuan , Bohol		Roads	National		1			Passable	44,000,000	Damage of Bridge Slope Protection
Carmen	1				1				30,000,000	
Brgy Alegria, Carmen, Bohol		Bridges	National		1			Passable	30,000,000	Damage of Bridge Slope Protection
Jagna	1				1				30,000,000	
Brgy, Tubod Monte, Jagna, Bohol		Bridges	National		1			Passable	30,000,000	Damage of Bridge Slope Protection
Loay	2				2				70,000,000	
Tocdog, Loay, Bohol		Roads	National		1			Passable	50,000,000	Scouring of shoreline protection
Brgy Tocdong Loay, Bohol		Roads	National		1			Passable	20,000,000	Scouring of shoreline protection
Duero	1				1				30,000,000	
Brgy Guinsularan, Duero, Bohol		Bridges	National		1			Passable	30,000,000	Damage of Bridge Slope Protection
Garcia Hernandez	1				1				50,000,000	
Brgy Malinao, Garcia-Hernandez, Bohol		Roads	National		1			Passable	50,000,000	Scouring of shore protection
SIQUIJOR	2				2				18,000,000	
San Juan	2				2				18,000,000	
Brgy Maite, San Juan, Siquijor		Roads	National		1				8,000,000	Damaged shore protection due to strong waves
Brgy Lalao, San Juan, Siquijor		Roads	National		1				10,000,000	Damaged shore protection due to strong waves
REGION 10	4				4				110,000,000	
MISAMIS ORIENTAL	4				4				110,000,000	
Jasaan	2				2				0	
San Nicolas		Spillway	Local	Spillway	1				0	Not passable
Solana		Spillway	Local	Spillway	1				0	Not passable
Lagonglong	2				2				110,000,000	
Dampil		Sea Wall	Local	Sea Wall	1				75,000,000	
Dampil		Sea Wall	Local	Sea Wall	1				35,000,000	
REGION 11	1				1				0	
DAVAO OCCIDENTAL	1				1				0	
Jose Abad Santos (Trinidad)	1				1				0	

REGION PROVINCE CITY /MUNICIPALITY BARANGAY		TYPE	CLASSIFICATION	INFRASTRUCTURE	NUMBER OF DAMAGED	UNIT	QUANTITY	STATUS	COST(PHP)	REMARKS
Caburan Small		Schools	Local		1			- Major damage to its ceiling and fences	0	

OTHER DAMAGED ASSETS as of (October 30, 2022 18:00)

REGION PROVINCE CITY /MUNICIPALITY BARANGAY		CLASSIFICATION	PARTICULARS/ NAME OF ASSET	UNIT	QUANTITY	COST(PHP)	REMARKS
GRAND TOTAL	8				81	0	
REGION 12	4				46	0	
SARANGANI	3				38	0	
Alabel	1				11	0	
		Fishing Boats		units	11	0	
Maasim	1				5	0	
		Fishing Boats		units	5	0	
Malapatan	1				22	0	
		Fishing Boats		units	22	0	
SULTAN KUDARAT	1				8	0	
Kalamansig	1				8	0	
		Fishing Boats		units	8	0	
BARMM	4				35	0	
MAGUINDANAO	4				35	0	
Datu Blah T. Sinsuat	4				35	0	
		Vehicles	Motorboats	unit	9	0	Damaged
		Vehicles	Motor	unit	2	0	Missing
		Vehicles	Fuso Canter	unit	3	0	Damaged
		Draft Animals	Draft Animals	unit	21	0	Drowned

CLASS SUSPENSION as of (October 30, 2022 18:00)

REGION PROVINCE CITY /MUNICIPALITY BARANGAY		LEVEL FROM	LEVEL TO	TYPE	DATE OF SUSPENSION	TIME OF SUSPENSION	DATE RESUMED	TIME RESUMED	REMARKS
GRAND TOTAL	669								
REGION 1	3								
ILOCOS NORTE	2								
Bangui	1								
		Pre-school	Secondary	All	27 October 2022				
San Nicolas	1								
		Pre-school	Secondary	All	27 October 2022				
LA UNION	1								
Sudipen	1								
		Pre-school	Tertiary	All	28 October 2022				
REGION 2	2								
CAGAYAN	1								
Tuguegarao	1								
		Pre-school	Tertiary	All	29 October 2022				
ISABELA	1								
Iligan	1								
		Pre-school	Tertiary	All	29 October 2022				All school-related activities cancelled
REGION 3	59								
AURORA	8								
BALER	1								
		Pre-school	Tertiary	All	28 October 2022				All levels Deped Memo no 37 s. 2022
CASIGURAN	1								
		Pre-school	Tertiary	All	28 October 2022				All levels Deped Memo no 37 s. 2022
DILASAG	1								
		Pre-school	Tertiary	All	28 October 2022				All levels Deped Memo no 37 s. 2022
DINALUNGAN	1								
		Pre-school	Tertiary	All	28 October 2022				All levels Deped Memo no 37 s. 2022
DINGALAN	1								
		Pre-school	Tertiary	All	28 October 2022				All levels Deped Memo no 37 s. 2022
DIPACULAO	1								

REGION PROVINCE CITY /MUNICIPALITY BARANGAY		LEVEL FROM	LEVEL TO	TYPE	DATE OF SUSPENSION	TIME OF SUSPENSION	DATE RESUMED	TIME RESUMED	REMARKS
		Pre-school	Tertiary	All	28 October 2022				All levels Deped Memo no 37 s. 2022
MARIA AURORA	1								
		Pre-school	Tertiary	All	28 October 2022				All levels Deped Memo no 37 s. 2022
SAN LUIS	1								
		Pre-school	Tertiary	All	28 October 2022				All levels Deped Memo no 37 s. 2022
BATAAN	12								
ABUCAY	1								
		Pre-school	Tertiary	All	29 October 2022				All levels Deped Memo no 37 s. 2022
BAGAC	1								
		Pre-school	Tertiary	All	29 October 2022				All levels Deped Memo no 37 s. 2022
BALANGA CITY	1								
		Pre-school	Tertiary	All	29 October 2022				All levels Deped Memo no 37 s. 2022
DINALUPIHAN	1								
		Pre-school	Tertiary	All	29 October 2022				All levels Deped Memo no 37 s. 2022
HERMOSA	1								
		Pre-school	Tertiary	All	29 October 2022				All levels Deped Memo no 37 s. 2022
LIMAY	1								
		Pre-school	Tertiary	All	29 October 2022				All levels Deped Memo no 37 s. 2022
MARIVELES	1								
		Pre-school	Tertiary	All	29 October 2022				All levels Deped Memo no 37 s. 2022
MORONG	1								
		Pre-school	Tertiary	All	29 October 2022				All levels Deped Memo no 37 s. 2022
ORANI	1								
		Pre-school	Tertiary	All	29 October 2022				All levels Deped Memo no 37 s. 2022
ORION	1								
		Pre-school	Tertiary	All	29 October 2022				All levels Deped Memo no 37 s. 2022
PILAR	1								

REGION PROVINCE CITY /MUNICIPALITY BARANGAY		LEVEL FROM	LEVEL TO	TYPE	DATE OF SUSPENSION	TIME OF SUSPENSION	DATE RESUMED	TIME RESUMED	REMARKS
		Pre-school	Tertiary	All	29 October 2022				All levels Deped Memo no 37 s. 2022
SAMAL	1								
		Pre-school	Tertiary	All	29 October 2022				All levels Deped Memo no 37 s. 2022
BULACAN	6								
ANGAT	1								
		Pre-school	Tertiary	All	29 October 2022				All levels
BOCAUE	1								
		Pre-school	Tertiary	All	29 October 2022				All levels
GUIGUINTO	1								
		Pre-school	Tertiary	All	29 October 2022				All levels
MALOLOS CITY	1								
		Pre-school	Tertiary	All	29 October 2022				College Levels
MARILAO	1								
		Tertiary	Tertiary	All	29 October 2022				All levels
OBANDO	1								
		Pre-school	Tertiary	All	29 October 2022				All levels
PAMPANGA	20								
APALIT	1								
		Primary	Secondary	All	29 October 2022				Kinder to High school Level Deped Memo no 37 s. 2022
BACOLOR	1								
				All	29 October 2022				Kinder to High school Level Deped Memo no 37 s. 2022
CANDABA	1								
				All	29 October 2022				Kinder to High school Level Deped Memo no 37 s. 2022
FLORIDABLANCA	1								
				All	29 October 2022				Kinder to High school Level Deped Memo no 37 s. 2022
GUAGUA	1								

REGION PROVINCE CITY /MUNICIPALITY BARANGAY		LEVEL FROM	LEVEL TO	TYPE	DATE OF SUSPENSION	TIME OF SUSPENSION	DATE RESUMED	TIME RESUMED	REMARKS
				All	29 October 2022				Kinder to High school Level Deped Memo no 37 s. 2022
LUBAO	1								
				All	29 October 2022				Kinder to High school Level Deped Memo no 37 s. 2022
MABALACAT CITY	1								
				All	29 October 2022				Kinder to High school Level Deped Memo no 37 s. 2022
MACABEBE	1								
				All	29 October 2022				Kinder to High school Level Deped Memo no 37 s. 2022
MAGALANG	1								
				All	29 October 2022				Kinder to High school Level Deped Memo no 37 s. 2022
MASANTOL	1								
				All	29 October 2022				Kinder to High school Level Deped Memo no 37 s. 2022
MEXICO	1								
				All	29 October 2022				Kinder to High school Level Deped Memo no 37 s. 2022
MINALIN	1								
				All	29 October 2022				Kinder to High school Level Deped Memo no 37 s. 2022
PORAC	1								
				All	29 October 2022				Kinder to High school Level Deped Memo no 37 s. 2022
CITY OF SAN FERNANDO	1								

REGION PROVINCE CITY /MUNICIPALITY BARANGAY		LEVEL FROM	LEVEL TO	TYPE	DATE OF SUSPENSION	TIME OF SUSPENSION	DATE RESUMED	TIME RESUMED	REMARKS
				All	29 October 2022				Kinder to High school Level Deped Memo no 37 s. 2022
SAN LUIS	1								
				All	29 October 2022				Kinder to High school Level Deped Memo no 37 s. 2022
SAN SIMON	1								
				All	29 October 2022				Kinder to High school Level Deped Memo no 37 s. 2022
SANTA ANA	1								
				All	29 October 2022				Kinder to High school Level Deped Memo no 37 s. 2022
SANTA RITA	1								
				All	29 October 2022				Kinder to High school Level Deped Memo no 37 s. 2022
SANTO TOMAS	1								
				All	29 October 2022				Kinder to High school Level Deped Memo no 37 s. 2022
SASMUAN	1								
				All	29 October 2022				Kinder to High school Level Deped Memo no 37 s. 2022
ZAMBALES	13								
BOTOLAN	1								
		Pre-school	Tertiary	All	28 October 2022				All levels Deped Memo no 37 s. 2022
CABANGAN	1								
		Pre-school	Tertiary	All	28 October 2022				All levels Deped Memo no 37 s. 2022
CANDELARIA	1								
		Pre-school	Tertiary	All	28 October 2022				All levels Deped Memo no 37 s. 2022

REGION PROVINCE CITY /MUNICIPALITY BARANGAY		LEVEL FROM	LEVEL TO	TYPE	DATE OF SUSPENSION	TIME OF SUSPENSION	DATE RESUMED	TIME RESUMED	REMARKS
CASTILLEJOS	1								
		Pre-school	Tertiary	All	28 October 2022				All levels Deped Memo no 37 s. 2022
IBA	1								
		Pre-school	Tertiary	All	28 October 2022				All levels Deped Memo no 37 s. 2022
MASINLOC	1								
		Pre-school	Tertiary	All	28 October 2022				All levels Deped Memo no 37 s. 2022
PALAUIG	1								
		Pre-school	Tertiary	All	28 October 2022				All levels Deped Memo no 37 s. 2022
SAN ANTONIO	1								
		Pre-school	Tertiary	All	28 October 2022				All levels Deped Memo no 37 s. 2022
SAN FELIPE	1								
		Pre-school	Tertiary	All	28 October 2022				All levels Deped Memo no 37 s. 2022
SAN MARCELINO	1								
		Pre-school	Tertiary	All	28 October 2022				All levels Deped Memo no 37 s. 2022
SAN NARCISO	1								
		Pre-school	Tertiary	All	28 October 2022				All levels Deped Memo no 37 s. 2022
SANTA CRUZ	1								
		Pre-school	Tertiary	All	28 October 2022				All levels Deped Memo no 37 s. 2022
SUBIC	1								
		Pre-school	Tertiary	All	28 October 2022				All levels Deped Memo no 37 s. 2022
CALABARZON	142								
CAVITE	23								
Province-Wide	23								
		Pre-school	Tertiary	All	28 October 2022	12:00			
LAGUNA	30								
Province-Wide	30								
		Pre-school	Tertiary	All	28 October 2022	06:00			
RIZAL	14								
Province-Wide	14								

REGION PROVINCE CITY /MUNICIPALITY BARANGAY		LEVEL FROM	LEVEL TO	TYPE	DATE OF SUSPENSION	TIME OF SUSPENSION	DATE RESUMED	TIME RESUMED	REMARKS
		Pre-school	Tertiary	All	28 October 2022	06:00			
QUEZON	41								
Lucena	1								
		Pre-school	Tertiary	All	28 October 2022	06:00			
Province-Wide	41								
		Pre-school	Tertiary	All	27 October 2022	17:00			
BATANGAS	34								
Province-Wide	34								
		Pre-school	Tertiary	All	28 October 2022	20:00			
MIMAROPA	43								
MARINDUQUE	6								
Province-Wide	6								
		Pre-school	Tertiary	All	28 October 2022				PDRPMC Advisory No. 03-2022 dated 27 October 2022
ROMBLON	17								
Province-Wide	17								
		Pre-school	Tertiary	All	28 October 2022				Memorandum Order No. 222 s 2022 dated October 27, 2022
PALAWAN	1								
Agutaya	1								
		Pre-school	Tertiary	All	28 October 2022	13:00			
ORIENTAL MINDORO	15								
Province-Wide	15								
		Pre-school	Tertiary	All	28 October 2022				
OCCIDENTAL MINDORO	4								
Magsaysay	1								
		Pre-school	Tertiary	All	28 October 2022	13:00			
Sablayan	1								
		Pre-school	Tertiary	All	28 October 2022	13:00			
Mamburao	1								
		Pre-school	Tertiary	All	28 October 2022	23:00			
Lubang	1								
		Pre-school	Tertiary	All	28 October 2022	20:00			
REGION 5	87								

REGION PROVINCE CITY /MUNICIPALITY BARANGAY		LEVEL FROM	LEVEL TO	TYPE	DATE OF SUSPENSION	TIME OF SUSPENSION	DATE RESUMED	TIME RESUMED	REMARKS
ALBAY	1								
Province-wide	1								
		Pre-school	Tertiary	All	28 October 2022	06:00			PDRRMC-APSEMO ADVISORY 06-2022
CAMARINES NORTE	12								
Province-Wide	12								
		Pre-school	Tertiary	All	27 October 2022	06:00			PDRRMC Advisory
CAMARINES SUR	36								
Province-Wide	36								
		Pre-school	Tertiary	All	27 October 2022				Memorandum
CATANDUANES	1								
Province-wide	1								
		Pre-school	Tertiary	All	27 October 2022		30 October 2022	02:00	Memorandum No. 245 s. 2022
MASBATE	21								
Province-Wide	21								
		Pre-school	Tertiary		28 October 2022	06:00			Memorandum
SORSOGON	15								
Province-Wide	15								
		Pre-school	Secondary	All	28 October 2022	06:00			Executive Order No. 63-2022
NAGA	1								
City-wide	1								
		Pre-school	Tertiary	All	27 October 2022				Class Suspension Advisory No. 10-2022-002
REGION 6	77								
NEGROS OCCIDENTAL	21								
San Carlos	1								
		Pre-school	Secondary	All	26 October 2022				Division Memorandum No. 533, s. 2022 dated 26 October 2022
Pontevedra	1								
		Pre-school	Secondary	All	26 October 2022				
Moises Padilla (Magallon)	1								
		Pre-school	Secondary	All	26 October 2022				
La Carlota	1								

REGION PROVINCE CITY /MUNICIPALITY BARANGAY		LEVEL FROM	LEVEL TO	TYPE	DATE OF SUSPENSION	TIME OF SUSPENSION	DATE RESUMED	TIME RESUMED	REMARKS
		Pre-school	Tertiary	All	26 October 2022				
La Castellana	1								
		Pre-school	Tertiary	All	26 October 2022				Executive Order No. 022-064, s. 2022 dated 26 October 2022
Salvador Benedicto	1								
		Pre-school	Tertiary	All	27 October 2022				EO No. 2022-10-909
Bago	1								
		Pre-school	Tertiary	All	26 October 2022				Executive Order No. 56, s. 2022 dated 27 October 2022
Murcia	1								
		Pre-school	Secondary	All	26 October 2022				
Silay	1								
		Pre-school	Tertiary	All	26 October 2022				Executive Order No. 10-26-22-50, s. 2022 dated 26 Oct 2022
Enrique B. Magalona (Saravia)	1								
		Pre-school	Tertiary	All	26 October 2022				Executive Order No. 79, s. 2022 dated 27 Oct 2022
Talisay	1								
		Pre-school	Tertiary	All	26 October 2022				
Toboso	1								
		Pre-school	Tertiary	All	26 October 2022				
Calatrava	1								
		Pre-school	Tertiary	All	26 October 2022				Executive Order No. 23, s. 2022 dated 26 Oct 2022
Victorias	1								
		Pre-school	Tertiary	All	26 October 2022				Executive Order No. 66, s. 2022 dated 26 Oct 2022
Hinoba-an (Asia)	1								
		Pre-school	Tertiary	All	26 October 2022				Executive Order No. 41, s. 2022 dated 27 Oct 2022
San Enrique	1								
		Pre-school	Tertiary	All	27 October 2022		28 October 2022		EO No. 66, s 2022
Ilog	1								

REGION PROVINCE CITY /MUNICIPALITY BARANGAY		LEVEL FROM	LEVEL TO	TYPE	DATE OF SUSPENSION	TIME OF SUSPENSION	DATE RESUMED	TIME RESUMED	REMARKS
		Pre-school	Tertiary	All	27 October 2022				EO No. 10-01, s 2022
Himamaylan	1								
		Pre-school	Tertiary	All	28 October 2022				EO No. 2022-54, s 2022
Candoni	1								
		Pre-school	Tertiary	All	28 October 2022				EO No. 40, s 2022
Sipalay	1								
		Pre-school	Tertiary	All	27 October 2022		28 October 2022		
Bacolod	1								
		Pre-school	Tertiary	All	26 October 2022				Executive Order No. 113, s. 2022 dated 27 Oct 2022
CAPIZ	17								
Roxas City	1								
		Pre-school	Tertiary	All	26 October 2022				Executive Order No. 34, s. 2022 dated 27 October 2022
Dumalag	1								
		Pre-school	Tertiary	All	26 October 2022				Executive Order No. 011, s. 2022 dated 27 October 2022
Maayon	1								
		Pre-school	Tertiary	All	26 October 2022				Executive Order No. 29, s. 2022 dated 27 October 2022
Jamindan	1								
		Pre-school	Tertiary	All	26 October 2022				Executive Order No. 66, s. 2022 dated 27 October 2022
Dumarao	1								
		Pre-school	Tertiary	All	26 October 2022				Executive Order No. 2022-31, s. 2022 dated 27 October 2022
Dao	1								
		Pre-school	Tertiary	All	26 October 2022				Executive Order No. 15, s. 2022 dated 27 October 2022
Pilar	1								

REGION PROVINCE CITY /MUNICIPALITY BARANGAY		LEVEL FROM	LEVEL TO	TYPE	DATE OF SUSPENSION	TIME OF SUSPENSION	DATE RESUMED	TIME RESUMED	REMARKS
		Pre-school	Tertiary	All	26 October 2022				Executive Order No. 24, s. 2022 dated 27 October 2022
Cuartero	1								
		Pre-school	Tertiary	All	26 October 2022				Executive Order No. 113, s. 2022 dated 27 October 2022
President Roxas	1								
		Pre-school	Tertiary	All	26 October 2022				Memorandum from the Municipality of President Roxas dated 27 October 2022
Tapaz	1								
		Pre-school	Tertiary	All	26 October 2022				Memorandum Order No. 22-10-54, s. 2022 dated 27 October 2022
Panitan	1								
		Pre-school	Tertiary	All	26 October 2022				Executive Order No. 30, s. 2022 dated 27 Oct 2022
Ivisan	1								
		Primary	Tertiary	All	26 October 2022				Memo Order No. 13-B dated 27 Oct 2022
Sigma	1								
		Pre-school	Tertiary	All	26 October 2022				Executive Order No. 32, s. 2022 dated 27 Oct 2022
Mambusao	1								
		Pre-school	Tertiary	All	26 October 0202				Executive Order No. 18, s. 2022 dated 27 Oct 2022
Pontevedra	1								
		Primary	Secondary	All	26 October 2022				Executive Order No. 35, s. 2022 dated 27 Oct 2022
Panay	1								
		Primary	Secondary	All	26 October 2022				Executive Order No. 23, s. 2022 dated 27 Oct 2022
Sapian	1								

REGION PROVINCE CITY /MUNICIPALITY BARANGAY		LEVEL FROM	LEVEL TO	TYPE	DATE OF SUSPENSION	TIME OF SUSPENSION	DATE RESUMED	TIME RESUMED	REMARKS
		Primary	Secondary	All	26 October 2022				Executive Order No. 09, s. 2022 dated 27 Oct 2022
AKLAN	7								
Malay	1								
		Pre-school	Tertiary	All	26 October 2022	13:01			Advisory No. 1 from the Office of the Mayor dated 27 October 2022
Tangalan	1								
		Pre-school	Tertiary	All	26 October 2022				Executive Order No. 040 Series of 2022
Numancia	1								
		Pre-school	Tertiary	All	26 October 2022				Executive Order No. 028 Series of 2022
Batan	1								
		Pre-school	Tertiary	All	26 October 2022				Executive Order No. 2022-16
Malinao	1								
		Pre-school	Secondary	All	26 October 2022				Memorandum
Lezo	1								
		Pre-school	Secondary	All	26 October 2022				Executive Order No. 60 Series of 2022
New Washington	1								
		Pre-school	Tertiary	All	27 October 2022				EO No. 38
ANTIQUE	18								
Province-Wide	18								
		Pre-school	Tertiary	All	28 October 2022				Due to the adverse effect of TS PAENG and Shear Line, classes at all levels in both public and private schools in the whole Province of Antique are suspended effective today, October 28, 2022, as declared by the Governor.
ILOILO	14								
Igbaras	1								
		Pre-school	Tertiary	All	28 October 2022				Still experiencing moderate to heavy rains

REGION PROVINCE CITY /MUNICIPALITY BARANGAY		LEVEL FROM	LEVEL TO	TYPE	DATE OF SUSPENSION	TIME OF SUSPENSION	DATE RESUMED	TIME RESUMED	REMARKS
Miagao	1								
		Pre-school	Tertiary	All	28 October 2022				Moderate to at times heavy rains Water level at Tumagboc starting to increase monitoring is ongoing - on full status alert
Oton	1								
		Pre-school	Tertiary	All	28 October 2022				Light to moderate rain, normal water level
Leganes	1								
		Pre-school	Tertiary	All	28 October 2022				Classes suspended at all levels both public and private.
Leon	1								
		Pre-school	Tertiary	All	28 October 2022				Classes suspended at all levels both public and private.
Calinog	1								
		Pre-school	Tertiary	All	28 October 2022				Classes suspended at all levels both public and private.
Lambunao	1								
		Pre-school	Tertiary	All	28 October 2022				Classes suspended at all levels both public and private.
Maasin	1								
		Pre-school	Tertiary	All	28 October 2022				Classes suspended at all levels both public and private.
Pototan	1								
		Pre-school	Tertiary	All	28 October 2022				Classes suspended at all levels both public and private.
Dingle	1								
		Pre-school	Tertiary	All	28 October 2022				Classes suspended at all levels both public and private.
Ajuy	1								
		Pre-school	Tertiary	All	28 October 2022				Classes suspended at all levels both public and private.

REGION PROVINCE CITY /MUNICIPALITY BARANGAY		LEVEL FROM	LEVEL TO	TYPE	DATE OF SUSPENSION	TIME OF SUSPENSION	DATE RESUMED	TIME RESUMED	REMARKS
Balasan	1								
		Pre-school	Tertiary	All	28 October 2022				Classes suspended at all levels both public and private.
Carles	1								
		Pre-school	Tertiary	All	28 October 2022				Classes suspended at all levels both public and private.
Concepcion	1								
		Pre-school	Tertiary	All	28 October 2022				Classes suspended at all levels both public and private.
		Pre-school	Tertiary	All	28 October 2022				Classes suspended at all levels both public and private.
REGION 7	77								
BOHOL	48								
Province-Wide	48								
		Pre-school	Tertiary	All	26 October 2022				Province of Bohol Memo Advisory dated 26
CEBU	19								
Cebu City	1								
Bag IS		Pre-school	Secondary	Public	26 October 2022				Suspended
BCES		Pre-school		Public	26 October 2022				Suspended
BCHS		Secondary	Secondary	Public	26 October 2022				Suspended
Bulacao Com NHS		Secondary	Secondary	Public	26 October 2022				Suspended
Cantipla IS		Pre-school	Secondary	Public	26 October 2022				Suspended
DVRMES		Pre-school			26 October 2022				Suspended
DVRMNS		Secondary	Secondary	Public	26 October 2022				Suspended
Ermita ES		Pre-school		Public	26 October 2022				Suspended
FHSHI		Secondary	Secondary	Public	26 October 2022				Suspended
Guadalupe ES		Pre-school		Public	26 October 2022				Suspended
Guba ES		Pre-school		Public	26 October 2022				Suspended
Labangon ES		Pre-school		Public	26 October 2022				Suspended
Lusaran ES		Pre-school		Public	26 October 2022				Suspended
Mabolo NHS		Secondary	Secondary	Public	26 October 2022				Suspended
Mambaling ES		Pre-school		Public	26 October 2022				Suspended
Mangabon ES		Pre-school	Secondary	Public	26 October 2022				No Update

REGION PROVINCE CITY /MUNICIPALITY BARANGAY		LEVEL FROM	LEVEL TO	TYPE	DATE OF SUSPENSION	TIME OF SUSPENSION	DATE RESUMED	TIME RESUMED	REMARKS
OPPRA ES		Pre-school		Public	26 October 2022				Suspended
Pit-os NHS		Secondary	Secondary	Public	26 October 2022				Suspended
Quiot ES		Pre-school		Public	26 October 2022				Suspended
Quiot NHS		Secondary	Secondary	Public	26 October 2022				Suspended
Regino MNHS		Secondary	Secondary	Public	26 October 2022				Suspended
San Jose ES		Pre-school		Public	26 October 2022				Suspended
Sapangdako ES		Pre-school		Public	26 October 2022				Suspended
Sibugay IS		Pre-school	Secondary	Public	26 October 2022				Suspended
Tabunan IS		Pre-school	Secondary	Public	26 October 2022				Suspended
Toong IS		Pre-school	Secondary	Public	26 October 2022				Suspended
Vicente B. Cosido MNHS		Secondary	Secondary	Public	26 October 2022				Suspended
Boljoon	1								
Lunop Elementary and Lunop National High School		Primary	Secondary	Public	26 October 2022				Suspended
Barili	1								
Barili District		Pre-school	Secondary	Public	26 October 2022	13:31			Suspended
Carcar	1								
Citywide		Pre-school	Secondary	Public	26 October 2022				Suspended
Compostela	1								
Compostela District		Pre-school	Secondary	Public	26 October 2022				Suspended
Cordova	1								
Cordova District		Pre-school	Secondary	Public	26 October 2022	13:31			Suspended
Danao City	1								
City wide		Pre-school	Secondary	Public	26 October 2022	01:00			Suspended
Daanbantayan	1								
		Pre-school	Tertiary	All	28 October 2022				Suspended
Dumanjug	1								
Dumanjug District		Pre-school	Secondary	Public	26 October 2022	13:31			Suspended
Malabuyoc	1								
		Pre-school	Secondary	Public	26 October 2022				Suspended
Mandaue City	1								
City wide		Pre-school	Secondary	Public	26 October 2022	09:58			Suspended
Minlanilla	1								
Minglanilla District		Pre-school	Secondary	Public	26 October 2022				Suspended
Naga City	1								

REGION PROVINCE CITY /MUNICIPALITY BARANGAY		LEVEL FROM	LEVEL TO	TYPE	DATE OF SUSPENSION	TIME OF SUSPENSION	DATE RESUMED	TIME RESUMED	REMARKS
City wide		Pre-school	Secondary	Public	26 October 2022	10:40			Suspended
Pilar	1								
Pilar District		Pre-school	Secondary	Public	26 October 2022	13:31			Suspended
Sogod	1								
		Pre-school	Tertiary	All	28 October 2022				Suspended
San Francisco	1								
San Francisco District		Pre-school	Secondary	Public	26 October 2022	13:31			Suspended
Talisay City	1								
City wide		Pre-school	Secondary	Public	26 October 2022	09:00			Suspended
Toledo City	1								
City wide		Pre-school	Secondary	Public	26 October 2022				No Update
Tuburan	1								
Tuburan District		Pre-school	Secondary	Public	26 October 2022				Suspended
NEGROS ORIENTAL	10								
Amlan	1								
		Pre-school	Tertiary	All	26 October 2022		28 October 2022		
Auyongon	1								
		Pre-school	Tertiary	All	26 October 2022		28 October 2022		
Canlaon City	1								
Citywide		Pre-school	Secondary	Public	26 October 2022	13:29			Suspended
Dauin	1								
		Pre-school	Tertiary	All	26 October 2022				
Guihulngan	1								
		Pre-school	Tertiary	All	26 October 2022				City of Guihulngan EO No. 22, s. 2022 dated
Jimalalud	1								
		Primary	Secondary	All	26 October 2022		28 October 2022		
La Libertad	1								
		Primary	Secondary	Public	26 October 2022				Municipality of La Libertad Memorandum
Mabinay	1								
		Pre-school	Tertiary	All	26 October 2022		28 October 2022		
Tayasan	1								
		Pre-school	Tertiary	All	26 October 2022				

REGION PROVINCE CITY /MUNICIPALITY BARANGAY		LEVEL FROM	LEVEL TO	TYPE	DATE OF SUSPENSION	TIME OF SUSPENSION	DATE RESUMED	TIME RESUMED	REMARKS
Vallehermoso	1								
		Pre-school	Tertiary	All	26 October 2022				
REGION 8	75								
NORTHERN SAMAR	24								
Province-Wide	24								
		Pre-school	Tertiary	All	28 October 2022				-MDRRMC Order No. 10-03 s.2022 -Declared suspension on 27 and 28 October 2022
		Pre-school	Tertiary	All	28 October 2022				EO issued by Governor Ongchuan dated 27 Oct 2022
Mapanas	1								
		Pre-school	Secondary	All	28 October 2022				EO No. 19 s 2022
SOUTHERN LEYTE	19								
Liloan	1								
		Primary	Secondary	All	26 October 2022		27 October 2022		DepEd Order No. 37, s. 2022
San Juan (Cabalian)	1								
		Primary	Secondary	All	26 October 2022		27 October 2022		LCE Office Order No. 24-10-26-22, s. 2022
Libagon	1								
		Primary	Secondary	All	26 October 2022		27 October 2022		
Limasawa	1								
		Primary	Secondary	All	26 October 2022		27 October 2022		
Saint Bernard	1								
		Primary	Secondary	All	26 October 2022		27 October 2022		
Pintuyan	1								
		Pre-school	Secondary	All	26 October 2022		27 October 2022		
Bontoc	1								
		Primary	Secondary	All	26 October 2022		27 October 2022		LCE EO No. 38, s. 2022
Sogod	1								
		Pre-school	Secondary	All	26 October 2022		27 October 2022		
Malitbog	1								
		Pre-school	Secondary	All	26 October 2022		27 October 2022		

REGION PROVINCE CITY /MUNICIPALITY BARANGAY		LEVEL FROM	LEVEL TO	TYPE	DATE OF SUSPENSION	TIME OF SUSPENSION	DATE RESUMED	TIME RESUMED	REMARKS
Padre Burgos	1								
		Pre-school	Secondary	All	26 October 2022				
Hinundayan	1								
		Primary	Secondary	All	26 October 2022		27 October 2022		
San Francisco	1								
		Pre-school	Secondary	All	26 October 2022		27 October 2022		LGU Office Order No. 2022-10-04, dated 26 October 2022
Macrohon	1								
		Pre-school	Secondary	All	26 October 2022		27 October 2022		LCE EO No. 40, s. 2022
San Ricardo	1								
		Pre-school	Primary	All	26 October 2022		27 October 2022		
Silago	1								
		Pre-school	Secondary	All	26 October 2022	11:00	27 October 2022		LCE EO No. 18, s. 2022
Tomas Oppus	1								
		Pre-school	Tertiary	All	26 October 2022		27 October 2022		LCE EO No. 022, s. 2022
Hinunangan	1								
		Pre-school	Primary	All	26 October 2022		27 October 2022		LCE EO No. 2022-13, s. 2022
Anahawan	1								
		Pre-school	Secondary	All	26 October 2022				EO No. 21, s. 2022
Maasin	1								
		Pre-school	Tertiary	All	28 October 2022				EO No 54 s 2022
Province-Wide	19								
		Pre-school	Tertiary	All	28 October 2022				EO No 34 s 2022
SAMAR	26								
Almagro	1								
		Pre-school	Secondary	Public	27 October 2022	15:00			
		Pre-school	Tertiary	All	28 October 2022				EO No 12 s 2022
Talalora	1								
		Pre-school	Secondary	All	28 October 2022				
		Pre-school	Tertiary	All	28 October 2022				EO No. 23 s 2022
Gandara	1								

REGION PROVINCE CITY /MUNICIPALITY BARANGAY		LEVEL FROM	LEVEL TO	TYPE	DATE OF SUSPENSION	TIME OF SUSPENSION	DATE RESUMED	TIME RESUMED	REMARKS
		Primary	Secondary	All	27 October 2022				EO No. 64, s. 2022
Tarangnan	1								
		Pre-school	Secondary	All	28 October 2022				EO No. 18, s. 2022
		Pre-school	Tertiary	All	28 October 2022				EO No. 18 s 2022
Calbayog	1								
		Primary	Secondary	All	28 October 2022				
Calbiga	1								
		Pre-school	Secondary	All	28 October 2022				EO No. 30, s. 2022
Daram	1								
		Pre-school	Secondary	Public	28 October 2022				EO No. 12, s. 2022
Catbalogan	1								
		Pre-school	Tertiary	All	28 October 2022				EO No. 10-003 s 2022
Hinabangan	1								
		Pre-school	Tertiary	All	28 October 2022				EO No CPR-10 s 2022
Pagsanghan	1								
		Pre-school	Tertiary	All	28 October 2022				EO No. 16 s. 2022
San Jorge	1								
		Pre-school	Tertiary	All	28 October 2022				EO No. 20 s. 2022
Santa Margarita	1								
		Pre-school	Tertiary	All	28 October 2022				EO No. 24 s. 2022
Province-Wide	26								
		Pre-school	Tertiary	Public	28 October 2022	12:00			EO No 157-2022
LEYTE	4								
Jaro	1								
		Pre-school	Secondary	All	28 October 2022				
Tacloban	1								
		Pre-school	Tertiary	All	28 October 2022				EO No. 2022-10-40
		Pre-school	Tertiary	All	28 October 2022				EO No 2022-10-40
Baybay	1								
		Pre-school	Tertiary	All	28 October 2022				EO No 04 s 2022
Palo	1								
		Pre-school	Tertiary	All	28 October 2002				EO No 39 s 2022
BILIRAN	1								

REGION PROVINCE CITY /MUNICIPALITY BARANGAY		LEVEL FROM	LEVEL TO	TYPE	DATE OF SUSPENSION	TIME OF SUSPENSION	DATE RESUMED	TIME RESUMED	REMARKS
Naval	1								
		Pre-school	Tertiary	All	28 October 2022				EO No. 25, s. 2022
EASTERN SAMAR	1								
Can-avid	1								
		Pre-school	Tertiary	All	28 October 2022				EO No 10 s 2022
REGION 9	5								
ZAMBOANGA DEL NORTE	3								
Sirawai	1								
	All	Pre-school	Tertiary	All	28 October 2022	06:00			On going
Baliguian	1								
	All	Pre-school	Tertiary	All	28 October 2022	06:00			On going
Labason	1								
	All	Pre-school	Tertiary	All	28 October 2022	06:00			On going
ZAMBOANGA DEL SUR	1								
ZAMBOANGA CITY	1								
	All	Pre-school	Tertiary	All	28 October 2022	06:00			On going
ISABELA CITY	1								
Isabela City	1								
	All	Pre-school	Tertiary	All	28 October 2022	06:00			On going
REGION 10	12								
CAMIGUIN	5								
Province-Wide	5								
		Pre-school	Tertiary	All	28 October 2022	11:00			
BUKIDNON	6								
Valencia	1								
		Pre-school	Tertiary	All	28 October 2022	11:00			
Cabanglasan	1								
		Pre-school	Tertiary	All	28 October 2022	08:00			
Damulog	1								
		Pre-school	Tertiary	All	28 October 2022	09:50			
Kibawe	1								
		Pre-school	Tertiary	All	28 October 2022	13:00			
Pangantucan	1								
		Pre-school	Tertiary	All	28 October 2022	11:00			
San Fernando	1								

REGION PROVINCE CITY /MUNICIPALITY BARANGAY		LEVEL FROM	LEVEL TO	TYPE	DATE OF SUSPENSION	TIME OF SUSPENSION	DATE RESUMED	TIME RESUMED	REMARKS
		Pre-school	Tertiary	All	28 October 2022	11:00			
MISAMIS ORIENTAL	1								
Gingoog	1								
		Pre-school	Tertiary	All	28 October 2022	11:00			
REGION 12	24								
COTABATO	18								
Province-Wide	18								
		Pre-school	Tertiary	All	28 October 2022	07:00			
SULTAN KUDARAT	3								
Lebak	1								
		Pre-school	Tertiary	All	28 October 2022	07:00			
Kalamansig	1								
		Pre-school	Tertiary	All	28 October 2022	07:00			
Palimbang	1								
		Pre-school	Tertiary	All	28 October 2022	07:00			
SOUTH COTABATO	2								
Tantangan	1								
		Pre-school	Tertiary	All	28 October 2022	07:00			
Lake Sebu	1								
		Pre-school	Tertiary	All	28 October 2022	07:00			
SARANGANI	1								
Maasim	1								
		Pre-school	Tertiary	All	28 October 2022	12:00			
CARAGA	9								
SURIGAO DEL NORTE	1								
Malimono	1								
		Pre-school	Secondary	All	26 October 2022				EO No. 22 s, 2022
DINAGAT ISLANDS	7								
Province-Wide	7								
		Pre-school	Secondary	All	26 October 2022		27 October 2022		DepEd MO No. 302,s 2022
		Pre-school	Tertiary	All	28 October 2022				EO No. 10-05,s 2022
BUTUAN CITY	1								
Butuan	1								

REGION PROVINCE CITY /MUNICIPALITY BARANGAY		LEVEL FROM	LEVEL TO	TYPE	DATE OF SUSPENSION	TIME OF SUSPENSION	DATE RESUMED	TIME RESUMED	REMARKS
		Pre-school		All	28 October 2022				DepEd Div. Memo No. 525,s 2022
BARMM	37								
MAGUINDANAO	36								
Province-Wide	36								
		Pre-school	Tertiary	All	28 October 2022				
COTABATO CITY	1								
Cotabato City	1								
		Pre-school	Tertiary	All	28 October 2022				
CAR	1								
MOUNTAIN PROVINCE	1								
Sadanga	1								
		Pre-school	Secondary	All	28 October 2022	12:00			Sadanga LGU Advisory on Class Suspension issued on October 28, 2022, 12:00 PM
NCR	16								
NCR	16								
Caloocan City	1								
				All	29 October 2022				SUSPENDED
Las Piñas	1								
				All	29 October 2022				SUSPENDED
Makati City	1								
				All	29 October 2022				SUSPENDED
Malabon City	1								
				All	29 October 2022				SUSPENDED
Mandaluyong City	1								
				All	29 October 2022				SUSPENDED
Manila City	1								
				All	29 October 2022				SUSPENDED
Marikina City	1								
				All	29 October 2022				SUSPENDED
Muntinlupa City	1								
				All	29 October 2022				SUSPENDED
Navotas City	1								
				All	29 October 2022				SUSPENDED

REGION PROVINCE CITY /MUNICIPALITY BARANGAY		LEVEL FROM	LEVEL TO	TYPE	DATE OF SUSPENSION	TIME OF SUSPENSION	DATE RESUMED	TIME RESUMED	REMARKS
Parañaque	1								
				All	29 October 2022				SUSPENDED
Pasay City	1								
				All	29 October 2022				SUSPENDED
Pasig City	1								
				All	29 October 2022				SUSPENDED
Pateros	1								
				All	29 October 2022				SUSPENDED
Quezon City	1								
				All	29 October 2022				SUSPENDED
Taguig City	1								
				All	29 October 2022				SUSPENDED
San Juan City	1								
				All	29 October 2022				SUSPENDED

WORK SUSPENSION as of (October 30, 2022 18:00)

REGION PROVINCE CITY /MUNICIPALITY BARANGAY		TYPE	DATE OF SUSPENSION	TIME OF SUSPENSION	DATE RESUMED	TIME RESUMED	REMARKS
GRAND TOTAL	229						
CALABARZON	43						
CAVITE	1						
Imus	1						
		Public	28 October 2022				
BATANGAS	1						
Mataasnakahoy	1						
		Public	28 October 2022	14:50			
QUEZON	41						
Province-Wide	41						
		Public	28 October 2022				
MIMAROPA	24						
MARINDUQUE	6						
Province-Wide	6						

REGION PROVINCE CITY /MUNICIPALITY BARANGAY		TYPE	DATE OF SUSPENSION	TIME OF SUSPENSION	DATE RESUMED	TIME RESUMED	REMARKS
		All	28 October 2022	12:00			PDRRMC Advisory No. 04 - 2022 dated October 28, 2022
ROMBLON	17						
Province-Wide	17						
		All	28 October 2022				Memorandum Order No. 222 s 2022 dated October 27, 2022
PALAWAN	1						
Agutaya	1						
		All	28 October 2022	13:00			
REGION 5	68						
ALBAY	18						
Province-Wide	18						
		All	28 October 2022	15:00	29 October 2022	08:00	PDRRMC - APSEMO Advisory No. 08-2022
CAMARINES NORTE	12						
Province-Wide	12						
		All	28 October 2022	12:00			
CAMARINES SUR	1						
Pamplona	1						
		Public	28 October 2022	06:00			Memorandum
CATANDUANES	11						
Province-Wide	11						
		All	28 October 2022	06:00	30 October 2022	02:00	Memorandum No. 246 s 2022
MASBATE	21						
Province-Wide	21						
		Public	28 October 2022	12:00	29 October 2022	06:00	Suspension of work in Government Offices except work in offices whose functions involve the delivery of basic and health services,
SORSOGON	4						
Bulusan	1						
		All	28 October 2022	06:00	29 October 2022	06:00	Executive Order No. 21

REGION PROVINCE CITY /MUNICIPALITY BARANGAY		TYPE	DATE OF SUSPENSION	TIME OF SUSPENSION	DATE RESUMED	TIME RESUMED	REMARKS
Pilar	1						
			28 October 2022	12:00	29 October 2022	06:00	Advisory No. 4
Sorsogon City	1						
		Public	28 October 2022	12:00	29 October 2022	06:00	EO 050 s, 2022
Bulan	1						
		All	28 October 2022	13:00			Letter from LCE
NAGA	1						
Naga	1						
		All	28 October 2022	12:00			
REGION 6	15						
NEGROS OCCIDENTAL	3						
San Carlos	1						
		Public	26 October 2022				Division Memorandum No. 533, s. 2022 dated 26 October 2022
La Castellana	1						
		All	26 October 2022				Executive Order No. 022-064, s. 2022 dated 26 October 2022
Hinoba-an (Asia)	1						
		All	27 October 2022				Executive Order No. 41, s. 2022 dated 27 October 2022
CAPIZ	8						
Cuartero	1						
		All	27 October 2022				Executive Order No. 113, s. 2022 dated 27 October 2022
Dao	1						
		Public	27 October 2022				Executive Order No. 15, s. 2022 dated 27 October 2022
Jamindan	1						
		Public	27 October 2022				Executive Order No. 66, s. 2022 dated 27 October 2022
Roxas City	1						
		Public	27 October 2022				Executive Order No. 34, s. 2022 dated 27 October 2022

REGION PROVINCE CITY /MUNICIPALITY BARANGAY		TYPE	DATE OF SUSPENSION	TIME OF SUSPENSION	DATE RESUMED	TIME RESUMED	REMARKS
Tapaz	1						
		Public	27 October 2022				Memo Order No. 22-10-54 dated 27 October 2022
Ivisan	1						
		Public	27 October 2022				Memo Order No. 13-A, s. 2022 dated 27 Oct 2022
Sigma	1						
		All	27 October 2022				Executive Order No. 32, s. 2022 dated 27 October 2022
Mambusao	1						
		Public	27 October 2022				Executive Order No. 18, s. 2022 dated 27 October 2022
AKLAN	3						
Balete	1						
		Public	27 October 2022				Advisory No. 001 Series of 2022
Madalag	1						
		Public	27 October 2022				Advisory No. 001 Series of 2022
Kalibo	1						
		Public	27 October 2022				Advisory No. 001 Series of 2022
ANTIQUÉ	1						
Sibalom	1						
		Public	28 October 2022				The LGU of Sibalom issued Memorandum Order No. 2022-015-x re: Suspension of work in Government offices and attached agencies.
REGION 8	33						
SAMAR	26						
Talalora	1						
		All	28 October 2022				EO 23, s. 2022
		Public	28 October 2022				EO No. 23 s 2022
Tarangnan	1						
		Public	28 October 2022				EO 18, s. 2022
		All	28 October 2022				EO No. 18 s 2022

REGION PROVINCE CITY /MUNICIPALITY BARANGAY		TYPE	DATE OF SUSPENSION	TIME OF SUSPENSION	DATE RESUMED	TIME RESUMED	REMARKS
Daram	1						
		All	28 October 2022				EO No. 12, s. 2022
Catbalogan	1						
		All	28 October 2022				EO No 10-003 s 2022
Hinabangan	1						
		All	28 October 2022				EO No CPR-10 s 2022
Province-Wide	26						
		Public	28 October 2022	12:00			EO No 157-2022
LEYTE	4						
Jaro	1						
		Public	28 October 2022				EO No. 28-2022
Tacloban	1						
		All	28 October 2022				EO No. 2022-10-40
		All	28 October 2022				EO No 2022-10-40
Palo	1						
		Public	28 October 2022				EO No 39 s 2022
Tanauan	1						
		All	28 October 2022				EO No 28 s 2022
BILIRAN	1						
Naval	1						
		All	28 October 2022				EO No. 25, s. 2022
SOUTHERN LEYTE	1						
Maasin	1						
		All	28 October 2022				EO No 55 s 2022
NORTHERN SAMAR	1						
Mapanas	1						
		All	28 October 2022				EO No 19 s 2022
REGION 9	28						
ZAMBOANGA DEL SUR	28						
Province-Wide	28						
Brgy. Balintawak		Public	28 October 2022	08:00			CHED Regional Office IX
CARAGA	7						
DINAGAT ISLANDS	7						
Province-Wide	7						
		Public	28 October 2022				EO No. 10-05, s 2022

REGION PROVINCE CITY /MUNICIPALITY BARANGAY		TYPE	DATE OF SUSPENSION	TIME OF SUSPENSION	DATE RESUMED	TIME RESUMED	REMARKS
BARMM	1						
COTABATO CITY	1						
Cotabato City	1						
		Public	28 October 2022				
NCR	10						
NCR	10						
MARIKINA	1						
		All	28 October 2022				SUSPENDED
MUNTINLUPA	1						
		All	28 October 2022				SUSPENDED
PATEROS	1						
		All	28 October 2022				SUSPENDED
PASAY	1						
		All	28 October 2022				SUSPENDED
PASIG	1						
		All	28 October 2022				SUSPENDED
VALENZUELA	1						
		All	28 October 2022				SUSPENDED
TAGUIG	1						
		All	28 October 2022				SUSPENDED
MALABON	1						
		All	28 October 2022				SUSPENDED
QUEZON CITY	1						
		All	28 October 2022				SUSPENDED
LAS PINAS	1						
		All	28 October 2022				SUSPENDED

DECLARATION OF STATE OF CALAMITY as of (October 30, 2022 18:00)

REGION PROVINCE CITY /MUNICIPALITY BARANGAY		TYPE	RESOLUTION NUMBER	RESOLUTION DATE	REMARKS
GRAND TOTAL	72				
REGION 5	18				

REGION PROVINCE CITY /MUNICIPALITY BARANGAY		TYPE	RESOLUTION NUMBER	RESOLUTION DATE	REMARKS
ALBAY	18				
Province-Wide	18				
		Province	0169 - 2022	29 October 2022	
REGION 6	17				
AKLAN	17				
Province-Wide	17				
		Province	Resolution No 2022-214	28 October 2022	
REGION 9					
ZAMBOANGA DEL NORTE					
Sirawai					
Entire LGU					
ZAMBOANGA DEL SUR					
Zamboanga City					
Entire City					
REGION 12	1				
COTABATO	1				
Pigcawayan	1				
		City/ Municipality	Municipal Resolution No. 2022-107	28 October 2022	
BARMM	36				
MAGUINDANAO	36				
Province-Wide	36				
		Province	0003, s. 2022	18 August 2022	Declaration of SOC is still existing.

PRE-EMPTIVE EVACUATION as of (October 30, 2022 18:00)

REGION PROVINCE CITY /MUNICIPALITY BARANGAY		FAMILIES	MALE	FEMALE	TOTAL	REMARKS
GRAND TOTAL	262	22,998	98	97	83,628	
REGION 1	9	128	0	0	386	
DAGUPAN	9	128	0	0	386	
Dagupan	9	128	0	0	386	
Bacayao Norte		4	0	0	11	Bac Norte Multi Purpose Hall
Brgy I		5	0	0	21	Llamas Bldg.

REGION PROVINCE CITY /MUNICIPALITY BARANGAY		FAMILIES	MALE	FEMALE	TOTAL	REMARKS
Bonuan Gueset		2	0	0	3	Barangay Health Center
Calmay		18	0	0	52	Ayson Rosario Elementary School
Calmay		9	0	0	34	Calmay Elem. School
Calmay		38	0	0	96	Holy Rosary Church Parish
Calmay		2	0	0	12	San Roque Church
Carael		37	0	0	122	Carael Elem. School
Poblacion Oeste		13	0	0	35	West Central 2 Elem. School
REGION 2	52	765	0	0	2,459	
CAGAYAN	4	210	0	0	595	
Baggao	3	205	0	0	580	
Taytay		14	0	0	40	Due to possible occurrence of landslide
Alba		83	0	0	234	Due to possible occurrence of landslide
San Miguel		108	0	0	306	
Enrile	1	5	0	0	15	
Brgy IV		5	0	0	15	Villa Maria Evacuation Center
ISABELA	24	416	0	0	1,370	
Aurora	1	94	0	0	321	
Ballesteros		94	0	0	321	Ballesteros Community Center
Cabatuan	5	151	0	0	419	
Brgy. Tandul		27	0	0	91	Tandul Barangay Hall
Brgy. Namnama		91	0	0	270	Namnana Barangay Hall
Brgy. La Paz		25	0	0	35	La Paz Barangay Hall
Brgy. Canan		6	0	0	21	Canan Barangay Hall
Culing Centro		2	0	0	2	Culing Centro Barangay Hall
Divilacan	2	16	0	0	59	
Dimapula		15	0	0	58	Divilacan National High School
Dicatian		1	0	0	1	Dicatian Brgy Hall
Ramon	3	9	0	0	41	
Pabil		1	0	0	5	
Bugallon		2	0	0	12	
Purok ni Bulan		6	0	0	24	
San Guillermo	5	30	0	0	102	

REGION PROVINCE CITY /MUNICIPALITY BARANGAY		FAMILIES	MALE	FEMALE	TOTAL	REMARKS
Colorado		14	0	0	56	Houses are situated in flood prone area
Dipacamo		1	0	0	4	Houses are situated in flood prone area
Villa Remedios		6	0	0	16	Houses are situated in flood prone area/ near the creek
Guam		1	0	0	5	Due to landslide
Villa Rose		8	0	0	21	Houses are situated in flood prone area/ near the creek
San Manuel (Callang)	1	17	0	0	79	
Nueva Era		17	0	0	79	Nueva Era Barangay Hall
Tumauni	1	2	0	0	6	
Minanga		2	0	0	6	Minanga Barangay Hall
Ilagan	5	91	0	0	325	
Bagumbayan		30	0	0	105	Bagumbayan Elementary School
Camunatan		13	0	0	39	Ilagan West Central School
San Vicente		4	0	0	13	Ilagan West Central School
Santo Tomas		17	0	0	52	Ilagan West Central School
Guinatan		27	0	0	116	City of Ilagan Sports Complex
Santiago	1	6	0	0	18	
Centro West		6	0	0	18	Centro West Evacuation Center
NUEVA VIZCAYA	18	99	0	0	350	
Alfonso Castañeda	1	2	0	0	8	
Pelaway		2	0	0	8	
Ambaguio	3	9	0	0	46	
Napo		1	0	0	8	Napo Barangay Hall
Camandag		7	0	0	37	
Poblacion		1	0	0	1	
Aritao	4	32	0	0	123	
Canarem		11	0	0	39	
Tucanon		5	0	0	21	
Tabueng		4	0	0	16	
Calitlitan		12	0	0	47	
Bagabag	1	8	0	0	20	
Bakir		8	0	0	20	Bakir Barangay Hall

REGION PROVINCE CITY /MUNICIPALITY BARANGAY		FAMILIES	MALE	FEMALE	TOTAL	REMARKS
Diadi	2	3	0	0	14	
Balete		2	0	0	11	
Villa Aurora		1	0	0	3	
Dupax del Norte	3	12	0	0	29	
Ineangan		6	0	0	14	Due to risk of flooding
Inaban		2	0	0	7	Due to risk of flooding
Parai		4	0	0	8	Due to risk of flooding
Quezon	4	33	0	0	110	
Calaocan		13	0	0	42	
Darubba		8	0	0	26	
Buliwao		1	0	0	2	
Runruno		11	0	0	40	
QUIRINO	6	40	0	0	144	
Maddela	5	36	0	0	138	
Divisoria		2	0	0	6	
Pedlisan		14	0	0	45	
Cabaruan		7	0	0	28	
Buenavista		9	0	0	35	
Poblacion Sur		4	0	0	24	
Saguday	1	4	0	0	6	
Rizal		4	0	0	6	
CALABARZON	38	4,737	0	0	16,846	
LAGUNA	4	147	0	0	459	
Alaminos	1	2	0	0	10	
San Gregorio		2	0	0	10	Relative's House
Liliw	1	111	0	0	341	
Calumpang, Bayate, Oples, Mojon		111	0	0	341	Calumpang Old Church, Bayate Chapel, Municipal Hall, Barangay Hall
Paete	1	17	0	0	55	
Ilaya del Norte		17	0	0	55	UCCP Chapel
San Pablo	1	17	0	0	53	
San Marcos		17	0	0	53	San Marcos Elementary School
RIZAL	5	10	0	0	48	
Teresa	2	4	0	0	22	

REGION PROVINCE CITY /MUNICIPALITY BARANGAY		FAMILIES	MALE	FEMALE	TOTAL	REMARKS
Dalig		2	0	0	11	Abuyod Elementary School
Dalig		2	0	0	11	Abuyod ES
Morong	1	2	0	0	10	
San Pedro		2	0	0	10	Brgy. Hall
Rodriguez (Montalban)	1	1	0	0	2	
San Jose		1	0	0	2	Kasiglahan Village EC
Taytay	1	3	0	0	14	
Dolores		3	0	0	14	Hapay na Mangga ES
QUEZON	25	4,417	0	0	15,497	
Burdeos	1	42	0	0	176	
Poblacion		42	0	0	176	New 2-Storey Bldg. Central ES
Calauag	1	168	0	0	489	
Bangkuruhan, Binutas, Mabini, Marilag, Pandahan, Patihan, Tikiwan, Santo Angel		168	0	0	489	Residential, Relative's Residence, Patihan MPH, Brgy. Tikiwan MPH, Mabini MPH, Pandahan Brgy. Chapel, Santo Angel MPH
Dolores	1	22	0	0	80	
Dagatan, Kinabuhayan		22	0	0	80	Dagatan School, Kinabuhayan Covered Court
General Luna	1	4	0	0	15	
Brgy. 1 (Pob), Capalong, Lubayat, Malapad, Pandan, Tanauan		4	0	0	15	Bulwagang May Puso, San Ignacio Ilaya BH, Contreras Residence
Gumaca	1	115	0	0	354	
Biga, Inaclagan, Hagakhakin, Laguna, Mabini, Mabunga, Manlayaan, Panikihan, Sastre, Tabing Dagat (Pob), Tumayan		115	0	0	354	Biga BH, Biga Door of Faith Church, Gumaca Integrated School, Hagakhakin BH, Mabunga Brgy. Hall, Laguna MPH, Mabunga BH, Manlayaan BH, Panikihan BH, Sastre Elem. School, Tabing Dagat Brgy. Chapel
Jomalig	1	19	0	0	77	
Talisoy		19	0	0	77	Jomalig NHS
Lucena	1	132	0	0	558	
Ibabang Iyam, Talao-Talao		132	0	0	558	Talabis Multi-Purpose Hall, Talao-Talao E.S., Purok San Roque
Mauban	1	6	0	0	25	
Daungan (Pob)		6	0	0	25	Naranjilla

REGION PROVINCE CITY /MUNICIPALITY BARANGAY		FAMILIES	MALE	FEMALE	TOTAL	REMARKS
Pagbilao	2	78	0	0	278	
Ilayang Palsabangon		9	0	0	33	Bagong BH
		69	0	0	245	
Panukulan	2	1,086	0	0	3,494	
Bonbon, Calasumanga, Kinalagti, Libo, Pagitan, Pandan		241	0	0	618	
		845	0	0	2,876	
Polillo	1	16	0	0	59	
Libjo, Poblacion, Sibulan		16	0	0	59	Libjo BH, Polillo Evac Ctr., PNHS
Real	1	378	0	0	1,251	
Brgy. 1 (Pob), Capalong, Cawayan, Lubayat, Malapad, Pandan, Tanauan		378	0	0	1,251	Mun. Evac. Ctr., Capalong Brgy. Hall, Lubayat Elem. School, Brgy. Malapad MPH, Pandan Elem. School, Tanauan Elem. School
San Francisco (Aurora)	1	18	0	0	79	
TBD		18	0	0	79	TBD
Tagkawayan	1	23	0	0	76	
Kinatakutan, Magsaysay, Rizal		23	0	0	76	Kinatakutan BH, Magsaysay BH, Municipal Covered Court, Rizal BH
Tayabas	1	11	0	0	39	
Camaysa		11	0	0	39	Camaysa BH
Unisan	1	14	0	0	61	
Bonifacio		14	0	0	61	private concrete residence
Buenavista	1	65	0	0	197	
Sabang Piris		65	0	0	197	Buenavista ES
Infanta	1	14	0	0	60	
Binulasan, Silangan		14	0	0	60	Brgy. Hall
Mulanay	1	1,578	0	0	6,116	
		1,578	0	0	6,116	
Patnanungan	1	74	0	0	283	
		74	0	0	283	
Perez	1	272	0	0	889	
		272	0	0	889	
Quezon	1	223	0	0	647	
		223	0	0	647	
San Narciso	1	59	0	0	194	

REGION PROVINCE CITY /MUNICIPALITY BARANGAY		FAMILIES	MALE	FEMALE	TOTAL	REMARKS
		59	0	0	194	
CAVITE	1	5	0	0	20	
Noveleta	1	5	0	0	20	
San Rafael III		5	0	0	20	TIP Crest EC
BATANGAS	3	158	0	0	822	
Alitagtag	1	1	0	0	8	
Mulawin Norte		1	0	0	8	Relative's House
Batangas City	1	155	0	0	805	
		155	0	0	805	
Lipa	1	2	0	0	9	
Poblacion 3		2	0	0	9	Brgy. Hall
MIMAROPA	51	5,676	0	0	21,603	
MARINDUQUE	6	1,279	0	0	5,061	
Boac	1	82	0	0	318	
		82	0	0	318	
Buenavista	1	126	0	0	509	
		126	0	0	509	
Gasan	1	281	0	0	1,318	
		281	0	0	1,318	
Mogpog	1	36	0	0	106	
		36	0	0	106	
Santa Cruz	1	86	0	0	203	
		86	0	0	203	
Torrijos	1	668	0	0	2,607	
		668	0	0	2,607	
OCCIDENTAL MINDORO	11	1,194	0	0	4,694	
Abra de Ilog	1	78	0	0	292	
		78	0	0	292	
Calintaan	1	27	0	0	142	
		27	0	0	142	
Looc	1	27	0	0	93	
		27	0	0	93	
Lubang	1	58	0	0	194	
		58	0	0	194	
Magsaysay	1	114	0	0	428	

REGION PROVINCE CITY /MUNICIPALITY BARANGAY		FAMILIES	MALE	FEMALE	TOTAL	REMARKS
		114	0	0	428	
Mamburao	1	11	0	0	47	
		11	0	0	47	
Paluan	1	25	0	0	91	
		25	0	0	91	
Rizal	1	175	0	0	578	
		175	0	0	578	
Sablayan	1	363	0	0	1,363	
		363	0	0	1,363	
San Jose	1	311	0	0	1,452	
		311	0	0	1,452	
Santa Cruz	1	5	0	0	14	
		5	0	0	14	
ORIENTAL MINDORO	14	1,344	0	0	5,420	
Baco	1	190	0	0	937	
		190	0	0	937	
Bansud	1	29	0	0	123	
		29	0	0	123	
Bulalacao (San Pedro)	1	90	0	0	273	
		90	0	0	273	
Calapan	1	161	0	0	668	
		161	0	0	668	
Gloria	1	65	0	0	280	
		65	0	0	280	
Mansalay	1	44	0	0	134	
		44	0	0	134	
Naujan	1	106	0	0	422	
		106	0	0	422	
Pinamalayan	1	315	0	0	1,075	
		315	0	0	1,075	
Pola	1	53	0	0	211	
		53	0	0	211	
Puerto Galera	1	79	0	0	280	
		79	0	0	280	
Roxas	1	18	0	0	93	

REGION PROVINCE CITY /MUNICIPALITY BARANGAY		FAMILIES	MALE	FEMALE	TOTAL	REMARKS
		18	0	0	93	
San Teodoro	1	52	0	0	270	
		52	0	0	270	
Socorro	1	58	0	0	232	
		58	0	0	232	
Victoria	1	84	0	0	422	
		84	0	0	422	
PALAWAN	6	655	0	0	2,587	
Coron	1	411	0	0	1,628	
		411	0	0	1,628	
Culion	1	7	0	0	24	
		7	0	0	24	
Cuyo	1	72	0	0	281	
		72	0	0	281	
Puerto Princesa	1	111	0	0	403	
		111	0	0	403	
Roxas	1	35	0	0	169	
		35	0	0	169	
Taytay	1	19	0	0	82	
		19	0	0	82	
ROMBLON	14	1,204	0	0	3,841	
Alcantara	1	11	0	0	42	
		11	0	0	42	
Banton (Jones)	1	365	0	0	1,126	
		365	0	0	1,126	
Cajidiocan	1	158	0	0	519	
		158	0	0	519	
Calatrava	1	4	0	0	13	
		4	0	0	13	
Concepcion	1	48	0	0	147	
		48	0	0	147	
Corcuera	1	56	0	0	167	
		56	0	0	167	
Ferrol	1	5	0	0	13	
		5	0	0	13	

REGION PROVINCE CITY /MUNICIPALITY BARANGAY		FAMILIES	MALE	FEMALE	TOTAL	REMARKS
Looc	1	6	0	0	95	
		6	0	0	95	
Magdiwang	1	220	0	0	310	
		220	0	0	310	
Odiongan	1	17	0	0	57	
		17	0	0	57	
Romblon	1	63	0	0	301	
		63	0	0	301	
San Agustin	1	22	0	0	185	
		22	0	0	185	
San Fernando	1	215	0	0	778	
		215	0	0	778	
Santa Maria (Imelda)	1	14	0	0	88	
		14	0	0	88	
REGION 5	21	508	0	0	1,887	
CAMARINES NORTE	4	267	0	0	987	
Vinzons	4	267	0	0	987	
Brgy. Calangcawan Norte		6	0	0	27	
Brgy. Poblacion I		10	0	0	37	
Brgy. Sabang		9	0	0	16	
Brgy. Sula		242	0	0	907	
CAMARINES SUR	17	241	0	0	900	
Buhi	3	135	0	0	503	
Brgy. Ipil		64	0	0	223	
Brgy. Iraya		63	0	0	242	
Brgy. Sta. Cruz		8	0	0	38	
Cabusao	1	9	0	0	32	
Brgy. New Poblacion		9	0	0	32	
Calabanga	2	39	0	0	134	
Brgy. San Roque		1	0	0	6	
Brgy. Sitio Buri Brgy Camuning		38	0	0	128	
Gainza	1	3	0	0	8	
Brgy. Namuat		3	0	0	8	
Libmanan	3	16	0	0	64	
Brgy. Bagadion		10	0	0	42	

REGION PROVINCE CITY /MUNICIPALITY BARANGAY		FAMILIES	MALE	FEMALE	TOTAL	REMARKS
Brgy. Malbogon		2	0	0	5	
Brgy. Mancawayan		4	0	0	17	
LIBMANAN	3	14	0	0	60	
Brgy. Mambulo Nuevo		4	0	0	14	
Brgy. Taban Fundado		3	0	0	6	
Brgy. Tampuhan		7	0	0	40	
Magarao	3	16	0	0	78	
Brgy. Casuray		7	0	0	39	
Brgy. San Isidro		3	0	0	13	
Brgy. Sta. Lucia		6	0	0	26	
Sagñay	1	9	0	0	21	
		9	0	0	21	
REGION 6	34	9,661	0	0	34,342	
AKLAN	3	332	0	0	1,308	
Madalag	1	225	0	0	846	
		225	0	0	846	
Malay	1	2	0	0	11	
		2	0	0	11	
New Washington	1	105	0	0	451	
		105	0	0	451	
ANTIQUE	7	1,311	0	0	4,973	
Barbaza	1	319	0	0	1,164	
		319	0	0	1,164	
Belison	1	9	0	0	74	
		9	0	0	74	
Culasi	1	770	0	0	2,923	
		770	0	0	2,923	
San Jose de Buenavista	1	66	0	0	259	
		66	0	0	259	
Sibalom	1	1	0	0	4	
		1	0	0	4	
Tibiao	1	120	0	0	430	
		120	0	0	430	
Tobias Fornier	1	26	0	0	119	
		26	0	0	119	

REGION PROVINCE CITY / MUNICIPALITY BARANGAY		FAMILIES	MALE	FEMALE	TOTAL	REMARKS
CAPIZ	9	5,331	0	0	20,854	
Dao	1	228	0	0	777	
		228	0	0	777	
Dumarao	1	65	0	0	164	
		65	0	0	164	
Panay	1	781	0	0	2,745	
		781	0	0	2,745	
Pontevedra	1	6	0	0	20	
		6	0	0	20	
Sapian	1	1,972	0	0	7,867	
		1,972	0	0	7,867	
Sigma	1	1,440	0	0	5,144	
		1,440	0	0	5,144	
Cuartero	1	775	0	0	3,880	
		775	0	0	3,880	
Ivisan	1	36	0	0	135	
		36	0	0	135	
President Roxas	1	28	0	0	122	
		28	0	0	122	
ILOILO	14	2,631	0	0	6,980	
Ajuy	1	501	0	0	1,376	
		501	0	0	1,376	
Anilao	1	220	0	0	648	
		220	0	0	648	
Barotac Viejo	1	691	0	0	1,190	
		691	0	0	1,190	
Batad	1	326	0	0	1,099	
		326	0	0	1,099	
Concepcion	1	85	0	0	319	
		85	0	0	319	
Dingle	1	71	0	0	296	
		71	0	0	296	
Duenas	1	48	0	0	240	
		48	0	0	240	
Dumangas	1	182	0	0	40	

REGION PROVINCE CITY /MUNICIPALITY BARANGAY		FAMILIES	MALE	FEMALE	TOTAL	REMARKS
		182	0	0	40	
Miag-ao	1	12	0	0	47	
		12	0	0	47	
Mina	1	4	0	0	20	
		4	0	0	20	
Passi City	1	21	0	0	164	
		21	0	0	164	
San Dionisio	1	65	0	0	252	
		65	0	0	252	
San Enrique	1	349	0	0	1,065	
		349	0	0	1,065	
San Joaquin	1	56	0	0	224	
		56	0	0	224	
NEGROS OCCIDENTAL	1	56	0	0	227	
Bacolod City	1	56	0	0	227	
		56	0	0	227	
REGION 7	10	116	86	88	455	
CEBU	2	64	0	0	281	
Mandaue City	2	64	0	0	281	
Jagobiao		18	0	0	89	
Paknaan		46	0	0	192	
BOHOL	8	52	86	88	174	
Candijay	8	52	86	88	174	
Cambane		20	33	38	71	Tambongan National High School
Luan		5	11	13	24	Luan Elementary School
Luan		1	2	3	5	Luan Chapel
Luan		1	3	0	3	Luan Barangay Hall
Panadاران		10	12	10	22	Panadاران Elementary School
Canawa		7	11	14	25	Canawa Elementary School
Canawa		1	2	2	4	Canawa Chapel
Lungsodaan		7	12	8	20	Lungsodaan Elementary School
REGION 8	34	1,182	0	0	4,930	
BILIRAN	20	275	0	0	930	

REGION PROVINCE CITY /MUNICIPALITY BARANGAY	FAMILIES	MALE	FEMALE	TOTAL	REMARKS
Naval	8	62	0	222	
Santo Nino		9	0	38	
Calumpang		7	0	25	
PADRE SERGIO EAMIGUEL		4	0	13	
TALUSTUSAN		1	0	3	
LUCSOON		19	0	66	
LICO		18	0	63	
VILLA CONSUELO		3	0	9	
CAPINAHAN		1	0	5	
Biliran	1	2	0	10	
SAN ISIDRO		2	0	10	
Cabucgayan	1	43	0	128	
ESPERANZA		43	0	128	
Caibiran	8	80	0	346	
UNIDENTIFED BARANGAY		29	0	121	
CAULANGOHAN		4	0	16	
BINOHANGAN		3	0	6	PRIVATE HOUSE
TOMALISTIS		9	0	36	INSIDE AND OUTSIDE EVACUATION CENTERS
UNION		15	0	63	
CABIBIHAN		10	0	39	
USON		9	0	61	
PALENGKE		1	0	4	
Culaba	1	81	0	194	
UNIDENTIFIED BARANGAY		81	0	194	
Maripipi	1	7	0	30	
CALBANI		7	0	30	
NORTHERN SAMAR	2	7	0	36	
San Antonio	2	7	0	36	
DALUPIRIT		4	0	21	
WARD II		3	0	15	
EASTERN SAMAR	5	87	0	299	
Balangiga	1	41	0	95	
SAN MIGUEL, PONLACION I TO 6		41	0	95	
Giporlos	2	5	0	19	
BARANGAY 1		3	0	12	PRIVATE HOUSE

REGION PROVINCE CITY /MUNICIPALITY BARANGAY		FAMILIES	MALE	FEMALE	TOTAL	REMARKS
BARANGAY 8		2	0	0	7	PRIVATE HOUSE
Guiuan	1	9	0	0	50	
POBLACION WARD 10		9	0	0	50	MUNICIPAL BUILDING
Lawaan	1	32	0	0	135	
BOLUSAO, TAGUITE, POBLACION 1, 2, 3, 6, 7 AND 10		32	0	0	135	NO BREAKDOWN PER BRGY; EVACUATED AT PRIVATE HOUSES
LEYTE	7	813	0	0	3,665	
Abuyog	4	254	0	0	743	
BALOCAWE		100	0	0	288	
UNIDENTIFIED BARANGAY		106	0	0	303	COMING FROM UNIDENTIFIED BRGY
CADAC-AN		26	0	0	80	
TINALIAN		22	0	0	72	
Bato	1	528	0	0	2,640	
INIGUIHAN DISTRICT, TINAGO, DAAN LUNGSOD		528	0	0	2,640	EVACUATED AT BATO EVACUATION CENTER AND BATO SCHOOL OF FISHERIES
Hindang	1	15	0	0	225	
POBLACION 2		15	0	0	225	PRIVATE HOUSE
Matalom	1	16	0	0	57	
SANTO NINO		16	0	0	57	
REGION 9	3	34	12	9	21	
ZAMBOANGA DEL NORTE	3	34	12	9	21	
Sindangan	1	27	0	0	0	
		27	0	0	0	
Labason	1	6	9	7	16	
Brgy. Gil Sanchez		6	9	7	16	Evacuated due to high tide in the area
Siayan	1	1	3	2	5	
Brgy. Dumpilas		1	3	2	5	Vacated and transferred to the distant neighbor house
REGION 10	3	33	0	0	145	
CAMIGUIN	3	33	0	0	145	
Mambajao	2	29	0	0	128	
Balbagon		10	0	0	34	Evacuated at Balbagon Elementary School

REGION PROVINCE CITY /MUNICIPALITY BARANGAY		FAMILIES	MALE	FEMALE	TOTAL	REMARKS
Poblacion		19	0	0	94	Evacuated at Provincial Evacuation Center
Sagay	1	4	0	0	17	
Manuyog		4	0	0	17	Evacuated at Brgy. Manuyog Chapel
REGION 11	5	50	0	0	191	
DAVAO CITY	5	50	0	0	191	
No breakdown	5	50	0	0	191	
Bucana		10	0	0	33	All evacuees have returned to their houses as of 11:30 PM.
Duterte		9	0	0	33	All evacuees have returned to their houses as of 10:10 PM.
Leon Garcia		19	0	0	67	All evacuees have returned to their houses as of 11:30 PM.
Sasa		10	0	0	50	Returned to their respective houses after the seaside totally subsided.
Lapu Lapu		2	0	0	8	All evacuees have returned to their houses as of 11:30 PM.
REGION 12	2	108	0	0	363	
SOUTH COTABATO	1	61	0	0	199	
General Santos (Dadiangas)	1	61	0	0	199	
Baluan		61	0	0	199	Evacuated on October 27, 2022 Stayed at Baluan Barangay Gym Returned on October 28, 2022
SARANGANI	1	47	0	0	164	
Glan	1	47	0	0	164	
Burias		47	0	0	164	Evacuated on October 27, 2022 Stayed at Burias Barangay Hall Returned on October 29, 2022

ASSISTANCE PROVIDED as of (October 30, 2022 18:00)

REGION PROVINCE CITY /MUNICIPALITY BARANGAY		SOURCE	QUANTITY	UNIT	TYPE	PARTICULARS	COST(PHP)
GRAND TOTAL	58						14,625,221.86
REGION 1	1						5,000
PANGASINAN	1						5,000
Sual	1						5,000
		LGU			Not Specified		5,000
CALABARZON	5						1,394,681
BATANGAS	1						167,922
Ibaan	1						167,922
		DSWD	117	sets	Hygiene kit		167,922
QUEZON	4						1,226,759
Alabat	1						330,186
		DSWD	487	pieces	Family Food Pack		330,186
Mulanay	1						237,300
		DSWD	350	pieces	Family Food Pack		237,300
Quezon	1						354,173
		DSWD	569	pieces	Family Food Pack		354,173
Real	1						305,100
		DSWD	450	pieces	Family Food Pack		305,100
MIMAROPA	20						209,182
ROMBLON	2						65,000
Romblon	1						15,000
		LGU	143	packs	Food	hot meals	15,000
Magdiwang	1						50,000
		LGU	200	packs	Food	hot meals	50,000
PALAWAN	6						54,200
Roxas	2						13,600
		DSWD	13	Boxes	Family Food Pack	Food Packs	9,100
		LGU	45	pcs	Food	hot meals	4,500
Magsaysay	1						8,400
		DSWD	12	Boxes	Family Food Pack	Food Packs	8,400
Cuyo	1						26,500
		LGU	265	pcs	Food	hot meals	26,500
Taytay	1						4,500

REGION PROVINCE CITY /MUNICIPALITY BARANGAY		SOURCE	QUANTITY	UNIT	TYPE	PARTICULARS	COST(PHP)
		LGU	45	pcs	Food	hot meals	4,500
Coron	1						1,200
		NGO	5	pcs	Food	hot meals	1,200
ORIENTAL MINDORO	11						30,410
Bongabong	5						4,015
		LGU	18	can	Food	Sardines	360
		LGU	2	kilos	Rice	Rice	90
		LGU	65	pieces	Food	Bread	325
		LGU	65	packs	Food	Rice porridge	3,120
		LGU	10	packs	Food	Noodles	120
Calapan	2						13,790
		LGU	259	packs	Food	rice porridge	12,590
		LGU			Family Food Pack	Eggs, Noodles, Sardines, Rice	1,200
Pola	3						1,605
		LGU	25	kgs	Rice	Rice	1,125
		LGU	15	pieces	Food	Noodles	180
		LGU	15	can	Food	Sardines	300
Baco	1						11,000
		LGU	3	sack & box	Food	3 Sacks of Rice & 3 Boxes of Sardines	11,000
MARINDUQUE	1						59,572
Buenavista	1						59,572
		LGU	212	packs	Family Food Pack	Food Packs	59,572
REGION 5	6						9,822,721.86
ALBAY	1						5,739,140.64
No breakdown	1						5,739,140.64
		DSWD			Family Food Pack		5,739,140.64
CAMARINES NORTE	1						1,902,352
No breakdown	1						1,902,352
		DSWD			Family Food Pack		1,902,352
CAMARINES SUR	1						1,311,290.72
No breakdown	1						1,311,290.72
		DSWD			Family Food Pack		1,311,290.72
CATANDUANES	1						428,500

REGION PROVINCE CITY /MUNICIPALITY BARANGAY		SOURCE	QUANTITY	UNIT	TYPE	PARTICULARS	COST(PHP)
No breakdown	1						428,500
		DSWD				Family Food Pack	428,500
MASBATE	1						78,066.5
No breakdown	1						78,066.5
		DSWD				Family Food Pack	78,066.5
SORSOGON	1						363,372
No breakdown	1						363,372
		DSWD				Family Food Pack	363,372
REGION 6	21						2,953,689
AKLAN	4						1,031,900
Kalibo	1						474,600
		DSWD	700	packs		Family Food Pack	474,600
Libacao	1						339,000
		DSWD	500	packs		Family Food Pack	339,000
Madalag	1						192,400
		DSWD	400	packs		Family Food Pack	192,400
New Washington	1						25,900
		LGU		php		Financial	25,900
ANTIQUE	2						261,312
Culasi	1						240,500
		DSWD	500	packs		Family Food Pack	240,500
Tobias Fornier	1						20,812
		DSWD	43	packs		Family Food Pack	20,812
CAPIZ	4						456,018
Dao	1						35,778
		DSWD	67	packs		Family Food Pack	35,778
Sigma	1						144,300
		DSWD	300	packs		Family Food Pack	144,300
Tapaz	2						275,940
		DSWD	500	packs		Family Food Pack	267,000
		LGU		php		Financial	8,940
ILOILO	7						797,292
Alimodian	1						12,000
		DSWD		php		Financial	12,000
Passi	3						726,752

REGION PROVINCE CITY /MUNICIPALITY BARANGAY		SOURCE	QUANTITY	UNIT	TYPE	PARTICULARS	COST(PHP)
		DSWD	400	packs	Family Food Pack		196,800
		LGU		php	Financial		528,352
		NGO		php	Financial		1,600
Iloilo City	1						12,000
		DSWD		php	Financial		12,000
Pototan	1						5,040
		LGU		php	Financial		5,040
Sara	1						41,500
		LGU		php	Financial		41,500
NEGROS OCCIDENTAL	4						407,167
Calatrava	1						153,300
		DSWD	300	packs	Family Food Pack		153,300
San Carlos	2						174,507
		DSWD	337	packs	Family Food Pack		172,207
		LGU		php	Financial		2,300
Hinoba-an	1						79,360
		LGU		php	Financial		79,360
REGION 9	2						10,000
ZAMBOANGA DEL NORTE	2						10,000
Siayan	2						10,000
		Brgy. Dumpilas			Financial	Labor for house repair	5,000
		Brgy. Diongan			Financial	Cash assistance to owner	5,000
REGION 10	1						132,769
MISAMIS ORIENTAL	1						132,769
Tagoloan	1						132,769
		DSWD	182	Pack	Family Food Pack	Php 729.50 per pack	132,769
CARAGA	2						97,179
BUTUAN CITY	1						39,975
Butuan	1						39,975
	3	LGU			Food and NFIs		39,975
SURIGAO DEL NORTE	1						57,204
Surigao City	1						57,204
	3	LGU			Food and NFIs		57,204