

PRE-EMPTIVE EVACUATION



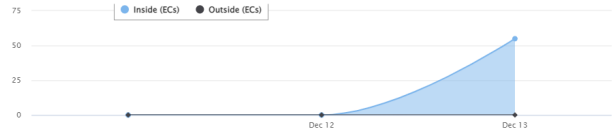
AFFECTED POPULATION



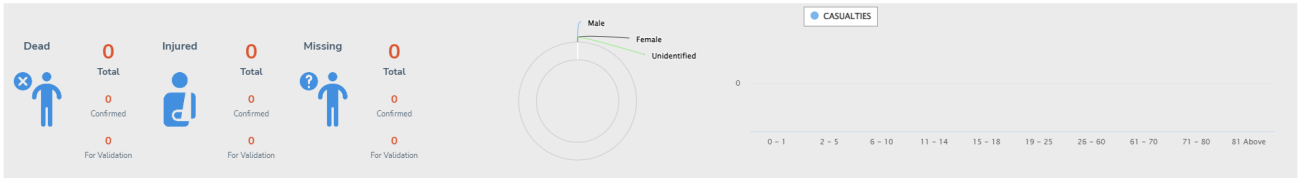
STATUS OF EVACUATION



DISPLACEMENT TREND



CASUALTIES




BREAKDOWN OF CASUALTIES PER SEX AND AGE GROUP


RELATED INCIDENTS




DAMAGED HOUSES




DAMAGE TO INFRASTRUCTURE



DAMAGE TO AGRICULTURE



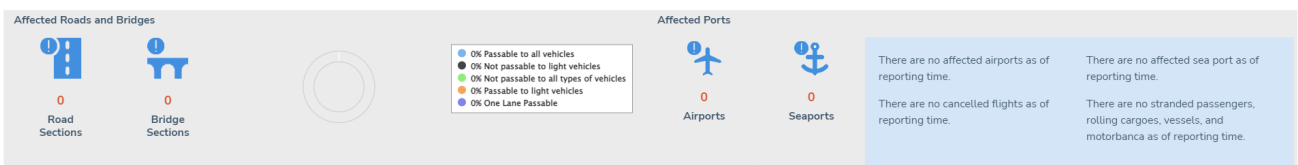
OTHER DAMAGED ASSETS



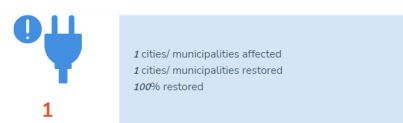
STATE OF CALAMITY



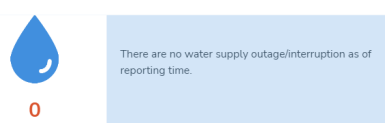
STATUS OF LIFELINES



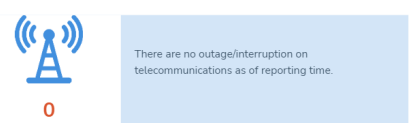
Power



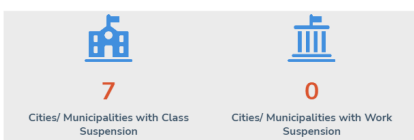
Water Supply



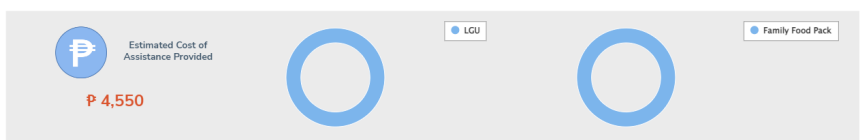
Communication Lines



SUSPENSION OF CLASS AND WORK



ASSISTANCE PROVIDED





REPUBLIC OF THE PHILIPPINES
NATIONAL DISASTER RISK REDUCTION AND MANAGEMENT COUNCIL

National Disaster Risk Reduction and Management Center, Camp Aguinaldo, Quezon City, Philippines

Situational Report for TC ROSAL (2022)

SitRep No. 2 for TS ROSAL (2022)

December 13, 2022 08:00 am

10 December 2022

At 8:00 AM, the Low Pressure Area east of Sorsogon developed into Tropical Depression (TD) "ROSAL". It has a maximum sustained winds of 45 km/h near the center, gustiness of up to 55 km/h, and central pressure of 1004 hPa.

Tropical Cyclone Wind Signal (TCWS) No. 1 was issued over Catanduanes, the eastern portion of Camarines Sur (Caramoan, Presentacion, Garchitorena, Lagonoy, San Jose, Tigaon, Sagñay), and the eastern portion of Albay (City of Tabaco, Bacacay, RapuRapu, Malilipot, Malinao, Tiwi).

At 5:00 PM, TD ROSAL maintains its strength while moving North Northwestward over the Philippine Sea East of Quezon. TCWS No. 1 is issued over The northern portion of Catanduanes (Pandan, Gigmoto, Bagamanoc, Panganiban, Viga, and Caramoran).

At 11:00 PM, "ROSAL" continued to maintain its strength over the Philippine Sea East of Aurora. TCWS No. 1 was lifted.

11 December 2022

At 11:00 AM, TD "ROSAL" slightly intensified while moving East Northeastward. It has a maximum sustained winds of 55 km/h near the center, gustiness of up to 70 km/h, and central pressure of 1002 hPa.

At 11:00 PM, "ROSAL" intensified into a Tropical Storm (TS) with maximum sustained winds of 65 km/h near the center, gustiness of up to 80 km/h, and central pressure of 998 hPa.

12 December 2022

At 5:00 AM, TS "ROSAL" further intensifies while moving Northeastward away from the country. It has a maximum sustained winds of 85 km/h near the center, gustiness of up to 105 km/h, and central pressure of 994 hPa.

At 5:00 PM, TS "ROSAL" slightly weakens as it continues to move away from the country.

At 11:00 PM, "ROSAL" further weakens and continues to move away from the Philippine landmass. It has maximum sustained winds of 65 km/h near the center, gustiness of up to 80 km/h, and central pressure of 1000 hPa.

13 December 2022

At 5:00 AM, "ROSAL" transitions into a post-tropical low. It has a central pressure of 1004 hPa.

RELATED INCIDENTS

The following incidents were reported in some areas of Region 5, CARAGA.

| REGION | Flooded Areas | | |
|----------|---------------|----------|----------|
| | Flooded | Subsided | Receding |
| Total | 0 | 3 | 1 |
| Region 5 | 0 | 3 | 0 |
| CARAGA | 0 | 0 | 1 |

AFFECTED POPULATION

A total of 14 families or 55 persons were affected. Of which, 14 families or 55 persons were served inside 3 ECs and 0 families or 0 persons were served outside ECs:

| Affected Regions | AFFECTED | | | INSIDE ECs | | | OUTSIDE ECs | |
|------------------|----------|----------|---------|------------|----------|---------|-------------|---------|
| | Brgy | Families | Persons | No. of ECs | Families | Persons | Families | Persons |
| TOTAL | 1 | 14 | 55 | 3 | 14 | 55 | 0 | 0 |
| CARAGA | 1 | 14 | 55 | 3 | 14 | 55 | 0 | 0 |

POWER

A total of 1 cities/municipalities were affected. Below is the current status of power supply:

| REGION | NO. OF CITIES/ MUNICIPALITIES | |
|-------------|-------------------------------|----------|
| | INTERRUPTED | RESTORED |
| GRAND TOTAL | 0 | 1 |
| CARAGA | 0 | 1 |

STRANDED PASSENGERS, ROLLING CARGOES, VESSELS, MBCAS

All stranded passengers have returned to their homes. While stranded rolling cargoes, vessels and MBCAs have resumed operations.

| REGION | NO. OF STRANDED | | | |
|-------------|-----------------|-----------------|---------|-------------|
| | PASSENGER | ROLLING CARGOES | VESSELS | MOTORBANCAS |
| GRAND TOTAL | 0 | 0 | 0 | 0 |

SUSPENSION OF CLASSES AND WORK

Classes and work were suspended in the following regions:

| REGION | No of cities/municipalities | |
|-------------|-----------------------------|------|
| | CLASSES | WORK |
| GRAND TOTAL | 7 | 0 |
| Region 5 | 7 | 0 |

PRE-EMPTIVE EVACUATION

A total of 50 families or 197 persons were pre-emptively evacuated:

| REGION | No of Families | No. of Persons |
|-------------|----------------|----------------|
| GRAND TOTAL | 50 | 197 |
| Region 6 | 31 | 109 |
| Region 8 | 12 | 56 |
| CARAGA | 7 | 32 |

ASSISTANCE PROVIDED

The following assistance were provided to CARAGA.

| | QTY | UNIT | AMOUNT (PHP) |
|------------------|------------|-------------|---------------------|
| GRAND TOTAL | 0 | 0 | 4,550 |
| Family Food Pack | 0 | 0 | 4,550 |

RELATED INCIDENTS as of (December 13, 2022 08:00)

| REGION PROVINCE CITY/ MUNICIPALITY BARANGAY | | TYPE OF INCIDENT | DATE OF OCCURENCE | TIME OF OCCURENCE | DESCRIPTION | ACTIONS TAKEN | REMARKS | STATUS (for flooded areas) |
|---|---|------------------|-------------------|-------------------|-------------------|---|-----------------------------|----------------------------|
| GRAND TOTAL | 4 | | | | | | | |
| REGION 5 | 3 | | | | | | | |
| CAMARINES NORTE | 3 | | | | | | | |
| Daet | 3 | | | | | | | |
| Barangay 3 (Carlos Segundo and H Cortez Street) | | Flooded Areas | 10 December 2022 | 08:22 pm | | | Up to the knee but passable | Subsided |
| Barangay 5 (Hollywood Interior Zone 7) | | Flooded Areas | 10 December 2022 | 08:23 pm | | | Up to the knee but passable | Subsided |
| Cobangbang (part of Zone 4 Tulay na Libho) | | Flooded Areas | 10 December 2022 | 10:06 pm | | | Up to the knee but passable | Subsided |
| CARAGA | 1 | | | | | | | |
| BUTUAN CITY | 1 | | | | | | | |
| Butuan | 1 | | | | | | | |
| Pangabugan | | Flooded Areas | 09 December 2022 | 07:00 pm | Water level 2 ft; | Affected families initiated preemptive evacuation | | Receding |

AFFECTED POPULATION as of (December 13, 2022 08:00)

| REGION PROVINCE CITY/ MUNICIPALITY BARANGAY | | NO. OF AFFECTED | | | No. of ECs | | Inside Evacuation Centers | | | | Outside Evacuation Centers | | | | TOTAL SERVED (CURRENT) | | | |
|---|---|-----------------|----------|---------|------------|-----|---------------------------|-----|--------------------|-----|----------------------------|-----|--------------------|-----|------------------------|-----|---------|----|
| | | Brgys. | Families | Persons | CUM | NOW | Families | | Persons | | Families | | Persons | | Families | | Persons | |
| | | | | | | | CUM | NOW | CUM | NOW | CUM | NOW | CUM | NOW | CUM | NOW | | |
| | | | | | | | (Inside + Outside) | | (Inside + Outside) | | (Inside + Outside) | | (Inside + Outside) | | | | | |
| GRAND TOTAL | 1 | 1 | 14 | 55 | 3 | 3 | 14 | 14 | 55 | 55 | 0 | 0 | 0 | 0 | 14 | 14 | 55 | 55 |
| CARAGA | 1 | 1 | 14 | 55 | 3 | 3 | 14 | 14 | 55 | 55 | 0 | 0 | 0 | 0 | 14 | 14 | 55 | 55 |
| BUTUAN CITY | 1 | 1 | 14 | 55 | 3 | 3 | 14 | 14 | 55 | 55 | 0 | 0 | 0 | 0 | 14 | 14 | 55 | 55 |
| Butuan | 1 | 1 | 14 | 55 | 3 | 3 | 14 | 14 | 55 | 55 | 0 | 0 | 0 | 0 | 14 | 14 | 55 | 55 |
| Pangabugan | | 1 | 14 | 55 | 3 | 3 | 14 | 14 | 55 | 55 | 0 | 0 | 0 | 0 | 14 | 14 | 55 | 55 |

POWER as of (December 13, 2022 08:00)

| REGION PROVINCE CITY /MUNICIPALITY BARANGAY | | TYPE | SERVICE PROVIDER | DATE OF INTERRUPTION/ OUTAGE | TIME OF INTERRUPTION/ OUTAGE | DATE RESTORED | TIME RESTORED | REMARKS |
|---|---|--------------|------------------|------------------------------|------------------------------|------------------|---------------|----------|
| GRAND TOTAL | 1 | | | | | | | |
| CARAGA | 1 | | | | | | | |
| BUTUAN CITY | 1 | | | | | | | |
| Butuan | 1 | | | | | | | |
| Libertad | | Interruption | ANECO | 09 December 2022 | 16:32 | 09 December 2022 | 06:02 | Restored |
| Bayanihan | | Interruption | ANECO | 09 December 2022 | 16:32 | 09 December 2022 | 18:32 | Restored |
| Ambago | | Interruption | ANECO | 09 December 2022 | 16:32 | 09 December 2022 | 18:32 | Restored |

STRANDED PASSENGERS, ROLLING CARGOES, VESSELS, MBCAS as of (December 13, 2022 08:00)

| REGION PROVINCE CITY /MUNICIPALITY BARANGAY | | DISTRICT | STATION | SUBSTATION | PORT/TERMINAL | PASSENGER | ROLLING CARGOES | VESSELS/BUS LINER | MBCA (MOTOR BANCA) | REMARKS |
|---|---|----------|---------|------------|-----------------|-----------|-----------------|-------------------|--------------------|---------|
| GRAND TOTAL | 4 | | | | | 0 | 0 | 0 | 0 | |
| REGION 5 | 4 | | | | | 0 | 0 | 0 | 0 | |
| ALBAY | 2 | | | | | 0 | 0 | 0 | 0 | |
| Tabaco | 1 | | | | | 0 | 0 | 0 | 0 | |
| | | | | | Tabaco Port | 0 | 0 | 0 | 0 | |
| Legazpi | 1 | | | | | 0 | 0 | 0 | 0 | |
| | | | | | Legazpi Port | 0 | 0 | 0 | 0 | |
| CATANDUANES | 2 | | | | | 0 | 0 | 0 | 0 | |
| Virac | 1 | | | | | 0 | 0 | 0 | 0 | |
| | | | | | Virac Port | 0 | 0 | 0 | 0 | |
| San Andres (Calolbon) | 1 | | | | | 0 | 0 | 0 | 0 | |
| | | | | | San Andres Port | 0 | 0 | 0 | 0 | |

CLASS SUSPENSION as of (December 13, 2022 08:00)

| REGION PROVINCE CITY /MUNICIPALITY BARANGAY | | LEVEL FROM | LEVEL TO | TYPE | DATE OF SUSPENSION | TIME OF SUSPENSION | DATE RESUMED | TIME RESUMED | REMARKS |
|---|---|------------|----------|------|--------------------|--------------------|--------------|--------------|---------|
| GRAND TOTAL | 7 | | | | | | | | |
| REGION 5 | 7 | | | | | | | | |
| ALBAY | 7 | | | | | | | | |
| Daraga (Locsin) | 1 | | | | | | | | |
| | | Pre-school | Tertiary | All | 09 December 2022 | | | | |
| Camalig | 1 | | | | | | | | |
| | | Pre-school | Tertiary | All | 09 December 2022 | | | | |
| Guinobatan | 1 | | | | | | | | |
| | | Pre-school | Tertiary | All | 09 December 2022 | | | | |
| Santo Domingo | 1 | | | | | | | | |
| | | Pre-school | Tertiary | All | 09 December 2022 | | | | |
| Pio Duran | 1 | | | | | | | | |
| | | Pre-school | Tertiary | All | 09 December 2022 | | | | |
| Libon | 1 | | | | | | | | |
| | | Pre-school | Tertiary | All | 09 December 2022 | | | | |
| Manito | 1 | | | | | | | | |
| | | Pre-school | Tertiary | All | 09 December 2022 | | | | |

PRE-EMPTIVE EVACUATION as of (December 13, 2022 08:00)

| REGION PROVINCE CITY /MUNICIPALITY BARANGAY | | FAMILIES | MALE | FEMALE | TOTAL | REMARKS |
|---|---|----------|------|--------|-------|--|
| GRAND TOTAL | 6 | 50 | 32 | 0 | 165 | |
| REGION 6 | 3 | 31 | 0 | 0 | 109 | |
| ANTIQUE | 3 | 31 | 0 | 0 | 109 | |
| Hamtic | 3 | 31 | 0 | 0 | 109 | |
| Sitio Guru-an, Piapi 1 | | 29 | 0 | 0 | 100 | 27 families Tubeza Marcalinas Elem. School and 2 families at the Barangay Hall |
| Ingawan-Batangan | | 1 | 0 | 0 | 5 | Ingawan-Batangan Elementary School |
| Piape 3 | | 1 | 0 | 0 | 4 | Temporarily sheltered at their neighbor |
| REGION 8 | 2 | 12 | 0 | 0 | 56 | |

| REGION PROVINCE CITY /MUNICIPALITY BARANGAY | | FAMILIES | MALE | FEMALE | TOTAL | REMARKS |
|---|---|----------|------|--------|-------|---------------------------------|
| SAMAR | 1 | 3 | 0 | 0 | 11 | |
| Catbalogan | 1 | 3 | 0 | 0 | 11 | |
| Brgy. Ibol | | 3 | 0 | 0 | 11 | Evacuated in the Brgy. Hall |
| BILIRAN | 1 | 9 | 0 | 0 | 45 | |
| Naval | 1 | 9 | 0 | 0 | 45 | |
| Brgy. Larrazabal | | 9 | 0 | 0 | 45 | In Larrazabal Evacuation Center |
| CARAGA | 1 | 7 | 32 | 0 | 0 | |
| BUTUAN CITY | 1 | 7 | 32 | 0 | 0 | |
| Butuan | 1 | 7 | 32 | 0 | 0 | |
| Pangabugan | | 7 | 32 | 0 | 0 | |

ASSISTANCE PROVIDED as of (December 13, 2022 08:00)

| REGION PROVINCE CITY /MUNICIPALITY BARANGAY | | SOURCE | QUANTITY | UNIT | TYPE | PARTICULARS | COST(PHP) |
|---|---|--------|----------|------|------------------|-------------|-----------|
| GRAND TOTAL | 1 | | | | | | 4,550 |
| CARAGA | 1 | | | | | | 4,550 |
| BUTUAN CITY | 1 | | | | | | 4,550 |
| Butuan | 1 | | | | | | 4,550 |
| | | LGU | | | Family Food Pack | | 4,550 |



National Disaster Risk Reduction and Management Council

Situational Report for TC ROSAL (2022) ACTIONS TAKEN

CALABARZON

REGIONAL DRRM COUNCIL MEMBER-AGENCIES

OCD CALABARZON

- Issued RDRRMC Memorandum No. 181 dated 09 December 2022 with subject: Close monitoring and preparedness and Response Protocol for Tropical Depression "ROSAL"
- Maintained 24/7 activation of Regional Emergency Operations Center
- Continuous monitoring of situation within the region
- Dissemination of advisories and announcements via email, Facebook, to RDRRMC Member Agencies and LDRRMOs
- Continuous monitoring and coordination with CALABARZON PDRRMOs re weather situation and any untoward incident.
- Released RDRRMC Memorandum No. 182 dated 10 December 2022 re conduct of Pre-Disaster Risk Assessment for TD "ROSAL" ON 11 December 2022
- Spearheaded the RDRRMC Pre-Disaster Risk Assessment for Tropical Depression "ROSAL" on 11 December 2022
- Issued RDRRMC Memorandum No. 183 s. 2022 dated 11 December 2022 re Emergency Preparedness and Response Protocols icow TD "ROSAL" and Shear Line

DOH CALABARZON

- Prepositioned logistics and medicines at Provincial DOH Offices amounting to ₱1,943,782.13 and on the CHDA Regional Office Warehouse amounting to ₱271,766,710.51
- Prepositioned logistics and medicines at Provincial DOH Offices
- standby medical team for possible augmentation/deployment,
- 24/7 Opcen continuous monitoring of the event
- Dissemination of advisories
- Inventory and augmentation of prepositioned logistics
- 24/7 monitoring of situation
- Standby of quad cluster teams for possible deployment
- Coordination with local and inter-agency counterparts
- Attended the RDRRMC Pre-Disaster Risk Assessment for TD "ROSAL" on 11 December 2022

DILG CALABARZON

- Dissemination of Advisories from DILG CODIX
- Continuous coordination with DILG 4A Provincial and Field Offices
- Attended the RDRRMC Pre-Disaster Risk Assessment for TD "ROSAL" on 11 December 2022

DSWD CALABARZON

- Attended the RDRRMC Pre-Disaster Risk Assessment for TD "ROSAL" on 11 December 2022
- #### FOOD AND NON-FOOD ITEMS

- Production of family food packs and inventory of FNIs at GMA Warehouse in preparation for the possible impacts of TD 'ROSAL'
- Availability of 31,426 Family Food Packs (FFPs) worth ₱19,637,443.45 at FO warehouses and satellite warehouses, and a total of 2,314 6L of bottled water amounting to ₱137,452.60
- Availability of raw materials amounting to PHP 7,999,012.15 that can produce a total of 17,696 Family Food

Packs

- 11,603 Non-Food Items (NFI) worth ₱30,420,930.50 are stored at the FO warehouse
- The Field Office IV-A has ₱11,029,675.80 standby funds with on-going procurement of additional raw materials

CAMP COORDINATION AND CAMP MANAGEMENT:

- Coordinated with PSWDOs of CALABARZON and DILG IV-A to ensure that evacuation centers of the LGUs are ready to accept IDPs in case need arises.
- Advised the PSWDOs to ensure that evacuation centers are disinfected and implement COVID19 protocols to prevent possible infections of the IDPs.
- The Local Social Welfare and Development Offices (LSWDOs) in the identified flood, landslide and storm surge-prone areas were advised to undertake pre-emptive evacuation, an necessary.
- Instructed the LSWDOs to ensure that Law and Order personnel and medical teams will be deployed in the evacuation centers once activated.

OTHERS INITIATIVES:

- The FOs Emergency Operations Center (EOC) including the Quick Response Teams (QRTs) were placed on alert status to monitor the possible effects of the weather disturbance in the CALABARZON Region. Issuance of advisory on the status of LPA and alert for possible activation of RPQRT on the possible effects to the region.
- The 1,144 members of the Regional and Provincial Quick Response Teams (R PQRTs) trained on Camp Coordination and Camp Management (CCCM), Rapid Damage Assessment and Needs Analysis (RDANA), Incident Command System (ICS), Emergency Operations Center (EOC) Management, Emergency Telecommunications and Psychosocial Processing are placed on standby alert status and were advised to prepare for possible deployment and disaster duty.
- The Field Office is closely coordinating with RDRRMC IV-A Operations Center, PSWDOs of Cavite, Batangas, Laguna, Rizal, and Quezon for any updates regarding the situation.
- The FOs EOC is continuously conducting weather monitoring through DOST-PAGASA social media pages and disseminate the same to the members of the QRTs.

DPWH CALABARZON

- All MPPs, Maintenance Personnel and Equipment are on alert status and ready for emergency response. Continuous monitoring of National Roads and Bridges.
- Continuous monitoring of Tropical Depression "ROSAL" thru PAGASA Weather Bulletin Updates.
- Attended the RDRRMC Pre-Disaster Risk Assessment for TD "ROSAL" on 11 December 2022

DOST CALABARZON

- Attended the RDRRMC Pre-Disaster Risk Assessment for TD "ROSAL" on 11 December 2022

POLICE REGIONAL OFFICE CALABARZON

- Attended the RDRRMC Pre-Disaster Risk Assessment for TD "ROSAL" on 11 December 2022

BFP CALABARZON

- Attended the RDRRMC Pre-Disaster Risk Assessment for TD "ROSAL" on 11 December 2022

DICT CALABARZON

- Attended the RDRRMC Pre-Disaster Risk Assessment for TD "ROSAL" on 11 December 2022

DOST PAGASA LOS BAÑOS AGROMET STATION

- Continuous coordination and provision of update on weather forecast
- Attended the RDRRMC Pre-Disaster Risk Assessment for TD "ROSAL" on 11 December 2022

AFP SOLCOM

- Attended the RDRRMC Pre-Disaster Risk Assessment for TD "ROSAL" on 11 December 2022

2ID

- Attended the RDRRMC Pre-Disaster Risk Assessment for TD “ROSAL” on 11 December 2022

MGB CALABARZON

- Continuous dissemination of MGB List of Barangays prone to Flood and Landslide
- Attended the RDRRMC Pre-Disaster Risk Assessment for TD “ROSAL” on 11 December 2022

PCG-STL

- Close coordination with RDRRMC CALABARZON member agencies and Local DRRM Councils re cancellation of sea travel.
- Attended the RDRRMC Pre-Disaster Risk Assessment for TD “ROSAL” on 11 December 2022

PIA CALABARZON

- Disseminated preparedness actions for hydrometeorological hazards

PPA BATANGAS

- Attended the RDRRMC Pre-Disaster Risk Assessment for TD “ROSAL” on 11 December 2022

PROVINCIAL, CITY AND MUNICIPAL DRRM COUNCILS

PROVINCIAL DRRM COUNCIL RIZAL

- Maintained 24/7 operations of PDRRMO Operations Center
- Continuous monitoring of movement of TD “ROSAL”
- Continuous monitoring and coordination with LDRRMOs re weather situation and any untoward incidents, including flood and flashflood prone areas, landslide prone areas, road networks, internal road circulation and external linkages
- Dissemination of important weather bulletins, advisories, and other relevant information to LDRRMCs and PDRRMC
- Coordination with PIO for information dissemination and public advisory
- Continuous monitoring of Laguna Lake water level
- Issued Office Operational Order re availability of OpCen duty
- Equipment testing and maintenance
- Coordination with PSWDO for welfare goods stockpile inventory
- Attended the RDRRMC Pre-Disaster Risk Assessment for TD “ROSAL” on 11 December 2022

RIZAL PROVINCIAL POLICE OFFICE

- Attended the RDRRMC Pre-Disaster Risk Assessment for TD “ROSAL” on 11 December 2022

MORONG MDRRMC

- The Emergency Operations Center (EOC) is still on Red Alert Status:
- LGU Personnel/ DRRMO on 24/7 operations
- Monitoring weather bulletin from PAGASA-DOST
- Local IMT on standby
- Continuous coordination with Local Responders, PNP, BFP, PCG and AFP
- Continuous dissemination of DOST-PAGASA Weather Update, Bulletins and Advisories to official social media accounts (FB Page) of the LDRRMO and LGU Morong
- Informed LDRRMC/ BDRRMC on weather updates, advisories, and bulletins through group chat (Messenger)
- LDRRMO ERT on monitor in all identified flood prone areas, Morong River, Sakayin Creek.
- SRR Team on standby
- Monitor flood prone areas
- Monitor weather updates from PAGASA

TANAY MDRRMC

- Attended the RDRRMC Pre-Disaster Risk Assessment for TD “ROSAL” on 11 December 2022

PROVINCIAL DRRM COUNCIL LAGUNA

- Dissemination of advisories and announcements via Email, Cell phone, DRRM – MS and centralized radios as well as the use of the PDRRMO's Facebook account to spread weather advisories and announcements.
- Activation of IMT using Incident Complex as Management Option.
- Close Coordination with different Cities and Municipalities regarding the weather condition and situation in their areas of responsibility and reporting it to the Office of the Civil Defense – Region IV- A (CALABARZON).
- Disseminated Memo 181 s. 2022 to City/Municipal DRRMCs through C/MDRRM Offices.
- Inventory and Preparations of equipment.
- Response assets are available for augmentation
- Attended the RDRRMC Pre-Disaster Risk Assessment for TD "ROSAL" on 11 December 2022

LAGUNA PROVINCIAL POLICE OFFICE

- Attended the RDRRMC Pre-Disaster Risk Assessment for TD "ROSAL" on 11 December 2022

PROVINCIAL DRRM COUNCIL QUEZON

- Dissemination of advisories and announcements via Facebook account.
- Provided information and updates on weather, status of lifelines and cancellation of sea travel in ports
- Close coordination with LDRRMOs regarding the weather condition and situation in their areas of responsibility
- Disseminated Memo 181 s. 2022 to City/Municipal DRRMCs through LDRRMO group chat
- Attended the RDRRMC Pre-Disaster Risk Assessment for TD "ROSAL" on 11 December 2022

PHILIPPINE RED CROSS QUEZON-LUCENA CHAPTER

- Attended the RDRRMC Pre-Disaster Risk Assessment for TD "ROSAL" on 11 December 2022

PROVINCIAL DRRM COUNCIL BATANGAS

- 24/7 monitoring and activation of Operations Center
- Continuous monitoring and analysis of weather situation thru DOST PAGASA.
- Continuous monitoring and dissemination of weather information
- Continuous monitoring and updating of situation of the LGUs and consolidation of information
- Continuous monitoring and coordination with ports in the Area of Responsibility.
- Development of situational reports and all actions undertaken in the operations
- Batangas PDRRMC resources are on Standby status
- PDRRMC Response Clusters and IMT are on Standby status
- Attended the RDRRMC Pre-Disaster Risk Assessment for TD "ROSAL" on 11 December 2022

BATANGAS PROVINCIAL POLICE OFFICE

- Attended the RDRRMC Pre-Disaster Risk Assessment for TD "ROSAL" on 11 December 2022

PROVINCIAL DRRM COUNCIL CAVITE

- Attended the RDRRMC Pre-Disaster Risk Assessment for TD "ROSAL" on 11 December 2022

PHILIPPINE RED CROSS CAVITE CHAPTER

- Attended the RDRRMC Pre-Disaster Risk Assessment for TD "ROSAL" on 11 December 2022

LUCENA CITY DRRM COUNCIL

- Attended the RDRRMC Pre-Disaster Risk Assessment for TD "ROSAL" on 11 December 2022

MIMAROPA

MDRRMO Baco, Oriental Mindoro

- Monitoring of weather updates
- Information dissemination thru social media platforms and BDRRMC
- Standby duty at Operations Center

PDRRMO Romblon

- Preparation of evacuation center,
- Preparation of standby commodities/food packs,
- Establishment of Quick Response Desk & Teams,
- Preparation of Monitoring Board for Disaster Opn
- Ensure Availability of FIs, NFIs, Medicines and Tents
- Ensure that all the schools' facilities are secured
- Secure all the storage area for the safekeeping of learning materials, teachers manual, vital records and equipment preferably on an elevated room to ensure protection from rain or flood
- Ensure availability of classrooms for possible use as evacuation centers.
- Posting of emergency hotline numbers in all schools and especially to all the evacuation centers
- Maintain open communication with all schools and all officials concerned.
- Proper Coordination with the LGU/MDRRMC/BRRMC for the strict compliance and observance of COVID-19 protocols like physical distancing, wearing of face masks, hand washing, hygiene and etc.,
- Monitor the weather updates from PAGASA
- Implementation of "No Sail Policy" to all sea crafts province wide as the need arises.
- Ensure availability of standby/alert emergency response teams ready for deployment as the need arises.
- Ensure the safety all sea crafts and its passengers
- Close monitoring of weather updates from PAGASA
- Ensure availability of standby/alert Search and Rescue Teams complimented with complete/essential SAR equipment for deployment in case of emergency situation
- Ensure availability of health personnel ready for respond in case of heightened emergency situation
- Ensures availability of medicines, medical supplies and equipment.
- Close monitoring of any disaster-related incident report province-wide.
- Ensure close coordination with all hospitals under the operational control of the province in times of emergencies
- Ensure that existing health protocols and standards re COVID-19 are observed in all evacuation centers.
- Ensure availability of Ambulances
- Ensure availability and operational readiness of radios and other communication equipment
- Ensure availability of trained and equipped standby/alert Emergency Response Team 24/27 ready for deployment as the need arises
- Ensure availability and operational readiness of DRRM equipment at all times

MDRRMO Bulalacao, Oriental Mindoro

- Monitoring of weather updates
- Information dissemination thru social media platforms and BDRRMC
- Standby duty at Operations Center

MDRRMO Mansalay, Oriental Mindoro

- Monitoring of weather updates

- Information dissemination thru social media platforms and BDRRMC
- Standby duty at Operations Center

MDRRMO Roxas, Oriental Mindoro

- Monitoring of weather updates
- Information dissemination thru social media platforms and BDRRMC
- Standby duty at Operations Center

MDRRMO Bongabong, Oriental Mindoro

- Monitoring of weather updates
- Information dissemination thru social media platforms and BDRRMC
- Standby duty at Operations Center

MDRRMO Bansud, Oriental Mindoro

- Monitoring of weather updates
- Information dissemination thru social media platforms and BDRRMC
- Standby duty at Operations Center

MDRRMO Gloria, Oriental Mindoro

- Monitoring of weather updates
- Information dissemination thru social media platforms and BDRRMC
- Standby duty at Operations Center

MDRRMO Pinamalayan, Oriental Mindoro

- Monitoring of weather updates
- Information dissemination thru social media platforms and BDRRMC
- Standby duty at Operations Center

MDRRMO Pola, Oriental Mindoro

- Monitoring of weather updates
- Information dissemination thru social media platforms and BDRRMC
- Standby duty at Operations Center

MDRRMO Socorro, Oriental Mindoro

- Monitoring of weather updates
- Information dissemination thru social media platforms and BDRRMC
- Standby duty at Operations Center

MDRRMO Victoria, Oriental Mindoro

- Monitoring of weather updates
- Information dissemination thru social media platforms and BDRRMC
- Standby duty at Operations Center

MDRRMO Naujan, Oriental Mindoro

- Monitoring of weather updates
- Information dissemination thru social media platforms and BDRRMC
- Standby duty at Operations Center

OCD MIMAROPA

- Continuous monitoring of AOR
- Disseminated Weather 24H PWF and Weather Advisories to MIMAROPA LDRRMOs
- Monitoring of NDRRMC Situation Dashboard
- Issuance of Memorandum on PDRA Directives and Preparedness Measures
- Conducted PDRA Analyst Meeting on December 9, 2022
- Attended Weather Update re: Low Pressure Area East Northeast of Surigao City, Surigao del Norte and Shear Line.

MDRRMO San Teodoro, Oriental Mindoro

- Monitoring of weather updates
- Information dissemination thru social media platforms and BDRRMC
- Standby duty at Operations Center

MDRRMO Puerto Galera, Oriental Mindoro

- Monitoring of weather updates
- Information dissemination thru social media platforms and BDRRMC
- Preparation of food and non-food items
- Standby duty at Operations Center

CDRRMO Calapan City, Oriental Mindoro

- Monitoring of weather updates
- Advisory to coastal areas and flood-prone areas
- Testing of rescue equipment for deployment and use during rescue operations
- Standby duty at Operations Center

PDRRMO Oriental Mindoro

- Standby duty at the Provincial Operations Center/ Provincial DRRM Office
- Province wide monitoring of weather condition, power interruptions; and untoward incidents thru SMS, call and multimedia from C/MDRRMOs;
- Documentation and submission of reports;

MDRRMO Torrijos, Marinduque

- Maintained Red Alert Status
- Continuous monitoring of Weather Updates from PAGASA
- Forwarded Weather advisories to 25 Barangays thru official GC of BDRRMC
- Continuous monitoring of barangay thru official GC of BDRRMCs

MDRRMO Santa Cruz, Marinduque

- Maintained Red Alert Status
- Continuous monitoring of Weather from PAGASA and Dissemination to All Barangays thru SMS/text blast and official social media accounts.

MDRRMO Mogpog, Marinduque

- Maintain Red Alert Status
- Continuous monitoring of Weather Updates (Severe Weather Bulletin)
- Text blast with the Punong Barangays on the different weather updates from OCD
- Coordination with the Punong Barangays on the Preparedness Measures in their AOR's.

MDRRMO Gasan, Marinduque

- Maintain Red Alert status
- Continuous monitoring with PAGASA Weather Updates and COVID 19
- Disseminated Weather Updates to 25 Barangay DRRMCs thru Social Media and Text Messaging.
- Monitor secondary hazards such as flashfloods and landslide
- Continuous monitoring of rivers and coastal areas
- Coordinated with PNP, BFP, PCG and other agencies re: preparedness measures

MDRRMO Buenavista, Marinduque

- Maintain Red Alert Status
- Coordination with BDRRMC re: Preparedness Measures and Actions Taken
- Continuous monitoring of Weather Updates and posting in Social Media
- Clusters are on stand-by

MDRRMC Boac, Marinduque

- Maintain Red Alert Status
- Continuous monitoring with PAGASA Weather Updates
- Disseminate Weather Updates/Advisories to 61 barangays thru text brigade and social media

PDRRMO Marinduque

- Maintain Red Alert Status
- Coordination with MDRRMOs re: Preparedness Measures and Actions Taken
- Continuous monitoring of Weather Updates and posting in Social Media
- Coordinated with MDRRMOs regarding monitoring of rivers and coastal areas

DSWD MIMAROPA

- As of December 7, 2022, the DSWD FO MIMAROPA has a total response capacity amounting to Php 83,616,780.95. This includes a total of Php 5,992,403.78 standby funds; 51,548 Family Food Packs (FFPs) amounting to Php 36,083,600.00; 21,600 Rawmats available for conversion amounting to Php 10,881,000.00; and, 26,624 combination of Non-food Items amounting to Php 29,968,666.48
- Alerted the SWADT Offices to monitor daily local weather conditions and related eventualities, and ensure the provision of information to all concerned offices, divisions, sections, and units.
- On-call status of the expanded R/P/C/M QRTs together with special projects staff on a 24/7 basis for possible activation of Operation Center to respond in case any untoward incident and eventualities are reported.
- Standby logistical equipment and workforce through coordination with SWADT Offices and concerned LGUs on the management of stranded passengers, if any, in ports and terminals.

- The Information and Communication Technology Management Section (ICTMS) is on standby status to ensure a robust communication system;
- Close coordination with the Office of Civil Defense (OCD) and RDRRMC MIMAROPA for monitoring purposes, response mechanisms for areas that will be affected and other related updates;
- Ensure adherence to the NDRRMC's guidelines on COVID-19 Preparedness Measure for the anticipated rainy season

Region 5

OCD 5

December 11, 2022

- Continuous monitoring and coordination with PDRRMOs re their AOR situations.
- Provision of EAWM to stakeholders and affected provinces
- Attended to all media inquiries and answered all press interviews
- Management of the physical and virtual EOC 24/7.

December 10, 2022

- Continuous monitoring and coordination with PDRRMOs re their AOR situations.
- Provision of EAWM to stakeholders and affected provinces
- Attended to all media inquiries and answered all press interviews
- Attended NDRRMC weather updates meeting.
- Management of the physical and virtual EOC 24/7.

December 9, 2022

- Continuous monitoring and coordination with PDRRMOs re their AOR situations.
- Provision of EAWM to stakeholders and affected provinces
- Attended NDRRMC weather updates meeting.
- Management of the physical and virtual EOC 24/7.
- Issued RDRRMC Memo no. 89 s 2022 Maintaining of RED alert status of the RDRRMC EOC in relation to the possible effects of the incoming LPA and Mag 5.3 EQ in Cam Norte.
- Activated the following clusters:
 - Health, Food and Non-Food Items, Camo Coordination and Camp Management (CCCM), Protection, Emergency Telecommunications (ETC), Law and Order, Logistics, Search, Rescue and Retrieval (SRR), Debris Clearing, Management of the Dead and Missing (MDM).
- Requested standby air assets to SOLCOM to be used for possible Response Operations as soon as the weather permits.
- Disseminated warning messages, advisories and relevant directives to RDRRMC Members, Response Agencies, Provincial/City/Municipal DRRM Offices
- Established virtual EOC with the RDRRMC Response Cluster and PDRRMOs.
- Conducted weather updates meeting at the virtual EOC.
- Disseminated warning messages, advisories and relevant directives to RDRRMC Members, Response Agencies, and Provincial/City/Municipal DRRM Offices.

December 8, 2022

- Provided FOL to RDRRMC response resources.
- Conducted PDRA meeting with the RDRRMC members re Pre-Rosal.
- Disseminated warning messages, advisories and relevant directives to RDRRMC Members, Response Agencies, Provincial/City/Municipal DRRM Offices

DSWD 5

- DRMD V continuously monitors weather updates and other pertinent information;
- Regional Resource Operation Section ensures the availability of food and non-food items for resource augmentation as need arises;
- On-going prepositioning of goods to satellite and LGU warehouses.
- 45,974 family food packs amounting Php 28,544,548.55 are available at DSWD Warehouses;
- Standby fund is Php 5,000,000.00.

- Food items are available such as 37,350 kls of NFA Rice, 52,284 tins of 555 Corned Beef, 119,904 tins of Youngstown Corned beef, 27,332 tins of 555 Tuna flakes in oil, 120,000 tins of 555 Tuna, 33,166 tins of 555 Sardines, 60,000 tins of Lucky 7 Sardines, 74,725 sachets of Energen Cereal and 282,610 sachets of Maskape Coffee ready for repacking amounting to Php 11,126,411.09.
- Non-food items are available such as 338 units of family tents, 3,817 sets of sleeping kits, 2,792 sets of family kits, 4,838 sets of hygiene kits, 3,732 sets of kitchen kit, 16,688 pieces of malong, 1,140.5 rolls of laminated sacks, 16,330 pieces of blankets, 1,000 pieces of mosquito nets, 50 pieces of folding bed, 500 pieces of collapsible water container, 5 pieces CFS outdoor tents, 5 pieces of WFS outdoor tents, 5 pieces of CCCM kits, 5 pieces of CFS kits and 5 pieces of WFS kits amounting to Php 38,541,886.90.

DOH CHD Bicol

- Code White alert declaration
- Attended RDRRMC PDRA thru VTC last December 8, 2022
- Attended the RDRRMC EOC meeting thru VTC December 9, 2022
- Reiterated Covid-19 guidelines for evacuation camps
- Re-issued leptospirosis prophylaxis and treatment guidelines to PESUs
- Monitor weather system thru DOST PAG-ASA website/Facebook page
- Coordination with PDOs, DOH hospitals and DRRM-H managers for inventory of logistics and preparedness measures
- Released health advisories on WILD diseases thru DOH-BCHD Facebook page
- Inventory of logistics at Supply Section and Warehouse
- Inventory of facemasks if there is a need on evacuation camps including the responders
- Prepositioned of Cary-Blair specimen kits for FWBD for PESUs
- Prepositioned reagents at BSL-SNRL for water samples
- Distribution of 14,000 tablets of doxycycline to DOH Retained Hospitals and Provincial Hospitals
- Distribution of 15 barrels of chlorine granules to Provincial Health Offices
- Submit reports to HEMB, OCD 5 and other partner agencies
- Buffer Stock at DOH BCHD supply and warehouse:
 - Drugs and medicines – 7,293,756.81
 - Hygiene kits – 352 pails
 - Slim water container – 2,282 pcs
 - Troclocosene Sodium – 35,000 tablets
 - Facemask – 7,100 pcs
 - Doxycycline – 20,652 tablets
- Buffer Stock at Botika ng Bayan (BNB)
- Doxycycline – 20,652 tablets

BFP RO 5

- All personnel are placed on standby
- Close coordination with Local DRRMCs
- Ensured all available fire/rescue/emergency medical apparatus to suit all operation needs
- Monitoring of PAGASA weather advisories and bulletins
- Issued advisory to all Fire Marshalls in the region to undertake the following:
 - o All operating units are directed to closely monitor your respective areas of responsibility, implement preparedness measures and ensure the availability of resources as necessary for monitoring and prompt responses;
 - o Coordinate with DILG and PDRRMC and LDRRMCs in the conduct of local PDRA and undertake preparedness and response protocols;
 - o Intensify conduct of OPLAN PAGHALASA in line with Covid-19 situation;
 - o Continuous monitoring of PAGASA weather advisories and bulletins;
 - o Conduct close coordination with the local DRRMO and other agencies for possible effects and/or hazards brought about the weather disturbances;
 - o Ensure availability of BFP assets and personal protective equipment at all times;
 - o Vigilant monitoring within AOR for possible rise of waters prone to flooding especially on areas proximal to river channels and flood plains (prioritize areas which are highly susceptible to recent and repeated flooding for monitoring);

- o Monitor houses along esteros and riverbank for possible erosion, debris flow and flooding;
- o Conduct vigilant monitoring of landslide prone areas including moderately sloping ground with creeks or gullies;
- o Strict observance of precautionary measures in responding to Search and Rescue Operations, Medical Response and Mass Evacuation;
- o Coordinate with other agencies for the assessment of safety of evacuation centers and other established Covid-19 isolation, quarantine and treatment facilities from hazards; and
- o Ensure health and safety of all responders at all times.

PDRRMC ALBAY

December 9, 2022

- Issued PDRRMC-APSEMO Advisory 13-2022 (No Sailing and Crossing of Rivers)
 - o Due to the effects of the thunderstorm, low-pressure area and the shear line affecting Luzon as issued by PAGASA, Albay will experience rain that may result to river swelling, flash flood, landslide and localized flooding.
 - o To ensure public safety and disaster avoidance, the Albay PDRRMC hereby issues the following:
 - ? No sailing of small sea crafts;
 - ? No river crossing; and
 - ? Respective C/MDRRM Officers must maintain continuous monitoring in their areas and to implement necessary local countermeasures as needed.

PDRRMC CAMARINES SUR

December 9, 2022

- Issuance of Red Alert Status Memorandum for the Low Pressure Area (Pre-ROSAL) and the 5.3 Magnitude Earthquake in Camarines Norte
- Conducted Pre-Disaster Risk Assessment meeting with the Provincial DRRM Council and Local DRRM Officers on December 8, 1:00 PM
- Attended in the Pre-Disaster Risk Assessment conducted by the RDRRMC on December 8, 3:00 PM
- Activated the Provincial Emergency Operations Center (EOC) and Response Clusters.
- Conducted Virtual EOC meeting with the Provincial DRRM Council and Local DRRM Officers on December 9
- Response teams and resources are on standby and ready for deployment.
- Activated the communications group that disseminates information and warning advisories relative to the weather disturbance down to the 1,036 barangays of the province, 35 Municipal DRRMOs, and 1 City DRRMO.
- Continuous coordination with C/MDRRMOs and PDRRMC members.
- Continuous monitoring of weather forecast and tropical cyclone bulletins issued by DOST-PAGASA and dissemination of these advisories to the public via SMS, Facebook page, and Infolinks.

PDRRMC SORSOGON

December 9-10, 2022

- SPDRRMO EOC on Red Alert Status
- Continuous monitoring and updates on Weather Disturbance and dissemination information obtained from DOST-PAGASA to SPDRRMC Member/LDRRMOs, the public, and concerned persons thru Broadcast, social media, INFOBOARD, and INFOSYS;
- SPDRRMC released Weather Advisory to all SPDRRMC Members, LDRRMOs, Response and Preparedness Cluster, and other stakeholders;
- Memorandum 020 s, 2022 was issued raising BLUE Alert Status for SPDRRMO EOC;
- Conducted Briefing with the SPDRRMC Chairman together with PPDO, PSWDO, Provincial Administrator, and SPDRRMO.
- Prepositioned response resources, SAR equipment, and Goods;
- Continuous communication with C/MDRRMOs especially in those low-lying areas for any possible threat of rain-induced landslide and flooding due to moderate to at times heavy rains;
- Plotting coordinates and conducted an assessment of all possible affected population;
- Ensure clear lines of communication with all DRRMOs for updates and coordination;

- Operation Center (OpCen) on standby 24/7;
- Continuously observing the minimum health standard amidst the COVID-19 pandemic.

C/MDRRMOs

- Continuous monitoring and updates of the weather disturbance from DOST-PAGASA;
- Conducted Coordination with C/MDRRMCs and stakeholders;
- Continuous updates and coordination with barangays for any possible effects associated hazards;
- Operation Center (OpCen) on standby 24/7;
- Continuous observing the public minimum health standard amidst COVID-19;

CDRRMC LEGAZPI

December 9-10, 2022

- Activated the Emergency Operations Center for the LPA
- Conducted Pre-Disaster Risk Assessment (PDRA) during the 4th Quarter Meeting of the City Disaster and Climate Change Resilience (CDCCR) Council on 9 December 2022 at 1:30 PM
- Issued City Disaster & Climate Change Council Advisory No. 20, S. 2022: Low Pressure Area (LPA)
- Continuous dissemination of alerts/warnings through CDRRMO Page, LIGA and Brgy. Secretaries chat groups
- Reviewed of 5 Hazard/Risk Maps for flooding, storm surge, rain-induced landslide, lahar and debris/mudflow
- Reviewed Contingency Plans
- Checked institutional arrangements (duties and responsibilities of all City DCC Resilience Council Members, before, during and after calamity)
- Conducted real time EWS and monitoring
- Reviewed the Disaster Operations Manual (DORM) for Typhoon on 9 December 2022
- Checked Inventory of Organic Resources (equipment, operator's name, fuel, scheduling, plate numbers, budget) - Gap Analysis (needs)

CDRRMC NAGA

December 9, 2022

- Naga City EOC on Red Alert Status
- Activation of the DEOC is hereby placed on Blue Alert Status ;
- All BDRRMC's are hereby directed to take all necessary counter measures for possible flooding due to possible sustained moderate to heavy rains;
- Maintain close monitoring and state of readiness to institute possible pre-emptive evacuation when needed ;
- The public is advised to monitor alert messages and emergency broadcast in connection with this weather condition

DILG

December 11, 2022

- ? Issued Memorandum on the activation of the Regional Emergency Operation Center
- ? Established database for the Management of the Dead and Missing Persons
- ? Disseminated to DILG Provincial and Field Offices Tropical Cyclone Bulletins
- ? Disseminated the GSM and WRF Daily Forecast Rainfall to all provincial and field offices
- ? Disseminated MGB List of Barangays Prone to Landslide

DPWH

December 11, 2022

- Activated DRRM Team
- All maintenance crew and equipment are repositioned and ready to respond for any eventuality

Region 6

OCD VI

- In close coordination with PDRRMO Antique.
- Continuous monitoring of the AOR.

DILG VI

- Disseminate weather advisories to LGU thru OPCEN from time to time;
- Eighteen (18) MLGOOs, two (2) Drivers, nine (9) Tech Staff, six (6) Admin on standby alert with three (3) vehicles, one (1) generator.

Antique Provincial Police Office/Municipal Police Station

- Three (3) SAR Teams composed of 60 personnel on standby, ready for deployment;
- Each MPS have their own SAR Team;
- Patrol vehicle and tools such as rope, Bolo, Chainsaw.

DPWH VI

- Prepositioning of assets in flood/landslide prone areas;
- Activation of Emergency Response Team and Operations Center;
- Activation of five (5) Engineers, fifteen (15) drivers, ninety-five (95) roadside workers with three (3) dump trucks, two (2) road graders, eight (8) service vehicles, two (2) stake trucks, nine (9) chainsaws, seven (7) concrete cutters, one (1) electric drill, three (3) generator sets, nine (9) handheld radios, four (4) jackhammers, twenty-eight (28) pole pruners, one hundred (100) shovels for rapid deployment.

BFP VI

- All BFP personnel in the province is ready to augment and to be deployed once the situation on the emergency is elevated to Red Alert Status;
- Activation of two hundred forty (240) personnel with twenty-four (24) fire trucks, chainsaws, generator sets, one (1) Ambulance for rapid mobilization/deployment.

Provincial Health Office (Antique)

- Activation and dissemination of Code White Alert to RHUs and Hospitals;
- Pre-positioned health emergency commodities;
- Activation Municipal Health Emergency Response Team;
- Thirty-two (32) Health Emergency Response Teams, one (1) Doctor, Nurses, Driver, Opcen, Supply Officer, two (2) Sanitary Inspectors, two (2) Nutritionist
- One (1) Vehicle (Pick-up), one (1) Wing Van, two (2) Van

PCG VI

- Activation for rapid deployment of twenty-two (22) personnel with two (2) rescue vehicles (HILUX), one (1) rubber boat and twenty (20) lifejackets;

Region 8

MDRRMO Cabucgayan, Biliran

1. PNP, BFP, DRR, and KABALIKAT personnel are on alert;

2. Relief items are ready for distribution;
3. MDRRMC Emergency Operations Center through MDRRM Office is on alert;
4. Closely monitoring with DOST-PAGASA on the Weather Updates;
5. Revisited LISTO Protocols and CP for Tropical Cyclone, Flooding, Rain-induced Landslide, and Storm Surge;
6. All BDRRMCs were advised to continuously monitor the daily weather forecast made by DOST and PAGASA, and inform the constituents of any weather conditions through Public Address System, for awareness and for possible community preparedness and response.

MDRRMO Catarman, Northern Samar

1. Operations Center on White Alert Status 24/7 Operational;
2. Continuous monitoring and dissemination of the latest weather updates and other advisories from PAGASA and RDRRMC to the public;
3. Coordination with BDRRMCs and PDRRMC for reports and updates;
4. Monitoring of Catarman River Water level and flood-prone barangays;
5. MDRRMO CERU with 1 Ambulance and 1 Rescue Boat on standby.

Department of Social Welfare and Development VIII

1. 32,410 FFPs are prepositioned across strategic areas in the region, while the remaining 13,930 FFPs are stockpiled at the Regional Resource Operations Center in Palo, Leyte;
2. PHP 10,023,525.50 standby funds;
3. 5,389 NFIs are prepositioned across strategic areas in the region, while the remaining 5,864 are stockpiled at Regional Resource Operations Center in Pawing, Palo, Leyte;
4. FO VIII Quick Response Team (QRT) and Provincial Action Teams are currently on alert/standby status for possible response activities;
5. Continuously monitoring of the weather updates and forecast of TD "Rosal" affecting the region in coordination with the DRMD PDOs on the ground to gather data;
6. SFOs initiated by SWAD Teams and DRMD PDOs monitor the weather updates on the different cities/municipalities across Eastern Visayas in coordination with C/MSWDOs and C/MDRRMOs;
7. Continuous information dissemination of weather advisories to different barangays thru radio communication and social media.

Department of Agriculture 8

1. Closely monitoring the real weather situation in the provinces;
2. Updating/validating of standing crops by commodity/ by municipality/ by the ecosystem;
3. Advisory, information, and awareness campaign;
4. Monitoring of PAGASA Weather forecast and Bulletin issuances;
5. Updating the inventory of buffer stocks in bodegas;
6. Submission of situation/update report to Central Operations Center;
7. Surveillance for the possible occurrence of pests and diseases;
8. Monitoring of prices of basic and prime agricultural commodities;
9. Monitoring of food supply situation;
10. Monitoring of major entry and exit points for the supply of agricultural commodities in the region.

Office of Civil Defense 8

1. Conducted "Weather Update" Meeting on 09 December 2022;
2. Coordinated with LDRRMOs re effects of TD ROSAL;
3. Continuous monitoring of the situation.