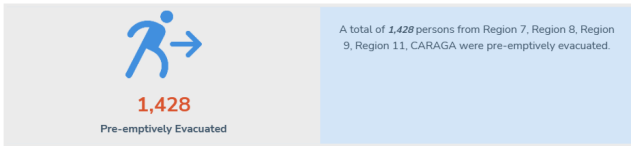


PRE-EMPTIVE EVACUATION



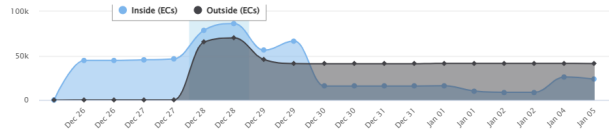
AFFECTED POPULATION



STATUS OF EVACUATION



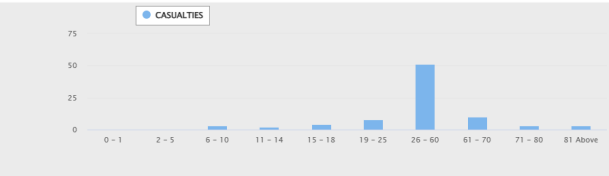
DISPLACEMENT TREND



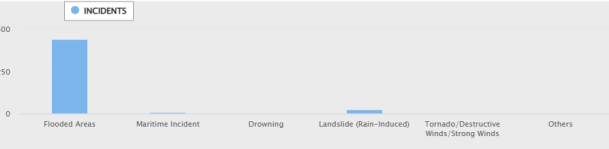
CASUALTIES



BREAKDOWN OF CASUALTIES PER SEX AND AGE GROUP



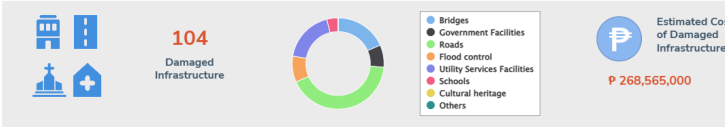
RELATED INCIDENTS




DAMAGED HOUSES




DAMAGE TO INFRASTRUCTURE



DAMAGE TO AGRICULTURE



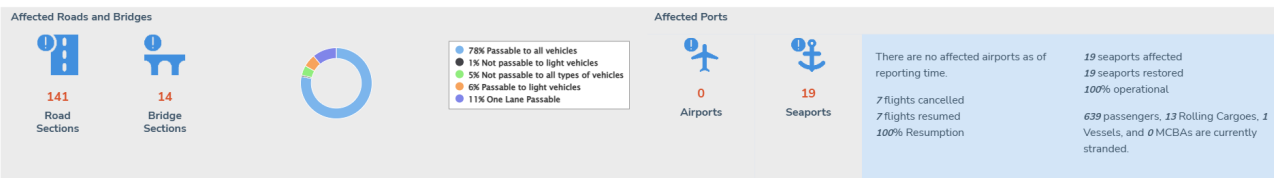
OTHER DAMAGED ASSETS



STATE OF CALAMITY



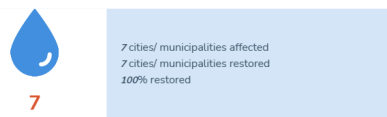
STATUS OF LIFELINES



Power



Water Supply



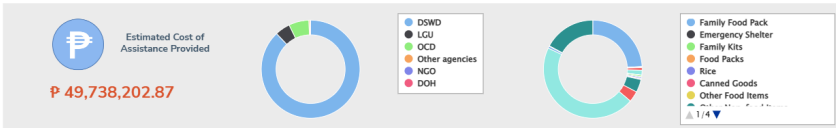
Communication Lines



SUSPENSION OF CLASS AND WORK



ASSISTANCE PROVIDED





Effects of Shear Line (2022)

SitRep No. 18 for the Effects of Shear Line (2022)

January 05, 2023 08:00 am

18 December 2022

-11:00 AM: a weather advisory for Shear Line was issued and forecasted to bring moderate to heavy rains over Bicol Region and southern portion of Quezon.

19 December 2022

- 11:00 AM: the Shear Line and trough of a LPA will bring moderate to heavy rains over Bicol Region, Romblon, Caraga, Davao Region, Northern Samar, Eastern Samar, and Samar.

20 December 2022

- 11:00 AM: the combined effects Shear Line and trough of a Low Pressure Area (LPA) will bring moderate to heavy rains over Bicol Region, Eastern Visayas, Dinagat Islands, and Surigao Del Norte.

21 December 2022

- 10:00 AM: the LPA east of Davao City is less likely to develop into a Tropical Depression within 48 hours.
- 11:00 AM: the Shear Line is no longer affecting any part of the country.

24 December 2022

- 2:00 AM: a weather advisory for Shear Line was reissued and forecasted to bring heavy to intense with at times torrential rains over Eastern Samar and moderate to heavy with at times intense rains over the rest of Eastern Visayas.

25 December 2022

- 11:00 AM: moderate to heavy rains with at times intense rains over Southern Palawan, Eastern Visayas, Surigao Del Norte and Dinagat Islands while moderate to heavy rains over Zamboanga Peninsula, Northern Mindanao, and the rest of Caraga, and Visayas.

26 December 2022

- 11:00 AM: moderate to heavy rains with at times intense rains over Eastern Visayas, Bohol, Caraga, Northern Mindanao, and Davao Oriental. Moderate to heavy rains over Palawan and the rest of Visayas and Mindanao.

27 December 2022

- 11:00 PM: the effect of the Shear Line has weakened. Meanwhile, at 10:00 pm, the LPA was estimated based on all available data at 605 km east of Surigao City, Surigao del Norte. The possibility of this weather disturbance to develop into a tropical depression is not ruled out.

28 December 2022

- 10:00 AM, the Low Pressure Area (LPA) was estimated based on all available data at 260 km east northeast of Hinatuan, Surigao del Sur (9.0°N, 128.6°E). The possibility of this weather disturbance to develop into a tropical depression is not ruled out.

29 December 2022

- At 8:00 AM, the Low Pressure Area (LPA) southeast of Guiuan, Eastern Samar has dissipated.

30 December 2022

- 11:00 AM, the Shear Line will bring cloudy skies with scattered rain showers and thunderstorms over Cagayan, Isabela, and the northern portion of Aurora.

RELATED INCIDENTS

The following incidents were reported in some areas of MIMAROPA, Region 5, Region 6, Region 7, Region 8, Region 9, Region 10, Region 11, BARMM.

REGION	Flooded Areas			Moonsoon Surge	Maritime Incident	Drowning	Landslide (Rain-Induced)	Tornado/Destructive Winds/Strong Winds
	Flooded	Subsided	Receding					
Total	3	439	0	1	8	1	26	1
MIMAROPA	0	54	0	1	1	1	1	0
Region 5	0	240	0	0	0	0	12	0
Region 6	3	14	0	0	1	0	0	0
Region 7	0	1	0	0	0	0	0	0
Region 8	0	15	0	0	6	0	0	1
Region 9	0	56	0	0	0	0	5	0
Region 10	0	6	0	0	0	0	1	0
Region 11	0	15	0	0	0	0	7	0
BARMM	0	38	0	0	0	0	0	0

AFFECTED POPULATION

A total of 170,970 families or 681,492 persons were affected. Of which, 6,635 families or 23,536 persons were served inside 163 ECs and 10,972 families or 41,214 persons were served outside ECs:

Affected Regions	AFFECTED			INSIDE ECs			OUTSIDE ECs	
	Brgy	Families	Persons	No. of ECs	Families	Persons	Families	Persons
TOTAL	1,132	170,970	681,492	163	6,635	23,536	10,972	41,214
MIMAROPA	70	12,549	64,517	1	25	125	0	0
Region 5	158	17,121	69,056	0	0	0	0	0
Region 6	57	7,409	34,032	2	0	0	46	161
Region 7	1	116	287	0	0	0	50	0
Region 8	136	23,699	84,255	0	0	0	2	10
Region 9	59	6,329	30,984	0	0	0	0	0
Region 10	287	33,532	137,924	124	5,736	19,939	72	338
Region 11	32	7,109	26,329	3	58	193	0	0
CARAGA	294	59,739	234,108	33	816	3,279	10,802	40,705
BARMM	38	3,367	0	0	0	0	0	0

CASUALTIES

A total of 52 dead, 16 injured, and 18 missing persons were reported:

REGION	VALIDATED			FOR VALIDATION			TOTAL REPORTED		
	dead	injured	missing	dead	injured	missing	dead	injured	missing
TOTAL	13	2	7	39	14	11	52	16	18
MIMAROPA	1	0	0	0	0	0	1	0	0
Region 5	0	0	0	9	0	7	9	0	7
Region 6	0	0	0	0	0	1	0	0	1
Region 8	0	0	6	5	0	3	5	0	9
Region 9	3	1	1	1	0	0	4	1	1
Region 10	2	0	0	24	14	0	26	14	0
Region 11	4	1	0	0	0	0	4	1	0
CARAGA	3	0	0	0	0	0	3	0	0

ROADS AND BRIDGES

A total of 141 road sections and 14 bridges were affected. Below is the current status of affected road sections and bridges:

	NOT PASSABLE		PASSABLE (previously reported as not passable and/or one lane passable)	
	ROADS	BRIDGES	ROADS	BRIDGES
GRAND TOTAL	5	3	136	11
MIMAROPA	0	1	13	4
Region 5	0	0	85	0
Region 6	2	0	0	0
Region 8	0	0	9	0
Region 9	0	0	0	1
Region 10	1	1	21	4
Region 11	1	1	3	1
CARAGA	1	0	5	1

POWER

A total of 63 cities/municipalities were affected. Below is the current status of power supply:

REGION	NO. OF CITIES/ MUNICIPALITIES	
	INTERRUPTED	RESTORED
GRAND TOTAL	1	62
MIMAROPA	0	1
Region 5	0	11
Region 8	0	25
Region 10	0	20
CARAGA	1	5

WATER SUPPLY

A total of 7 cities/municipalities were affected. Below is the current status of water supply:

REGION	NO. OF CITIES/ MUNICIPALITIES	
	INTERRUPTED	RESTORED
GRAND TOTAL	0	7
MIMAROPA	0	3
Region 5	0	3
Region 10	0	1

COMMUNICATION LINES

A total of 17 cities/municipalities were affected. Below is the current status of communication lines:

Region	No of Areas	
	Without Communication	Restored Communication Lines
GRAND TOTAL	0	17
Region 10	0	17

STATUS OF FLIGHTS

A total of 7 domestic flights and 0 international flights were cancelled. Below is the current status of flights:

REGION	NO. OF CITIES/ MUNICIPALITIES			
	CANCELLED		RESUMED	
	DOMESTIC	INTERNATIONAL	DOMESTIC	INTERNATIONAL
GRAND TOTAL	0	0	7	0

Region 5	0	0	6	0
CARAGA	0	0	1	0

STATUS OF SEAPORTS

A total of 19 seaports were affected. Below is the current status of affected seaports:

REGION	NO. OF SEAPORTS	
	NON-OPERATIONAL/ Cancelled Trips	OPERATIONAL/ Resumed Trips (previously reported as non-operational)
GRAND TOTAL	0	19
MIMAROPA	0	11
Region 5	0	2
Region 6	0	4
Region 10	0	1
CARAGA	0	1

STRANDED PASSENGERS, ROLLING CARGOES, VESSELS, MBCAS

Below is the current number of stranded passengers, rolling cargoes, vessels, and motorbancas:

REGION	NO. OF STRANDED			
	PASSENGER	ROLLING CARGOES	VESSELS	MOTORBANCAS
GRAND TOTAL	639	13	1	0
Region 7	639	13	1	0

DAMAGED HOUSES

A total of 5,152 damaged houses are reported in MIMAROPA, Region 6, Region 8, Region 9, Region 10, Region 11, CARAGA, BARMM.

REGION	PARTIALLY	TOTALLY	TOTAL	AMOUNT (PHP)
GRAND TOTAL	4,242	910	5,152	101,615,000
MIMAROPA	239	46	285	0
Region 6	70	32	102	0
Region 8	42	3	45	0
Region 9	283	158	441	115,000
Region 10	3,142	593	3,735	101,500,000
Region 11	16	2	18	0
CARAGA	440	76	516	0
BARMM	10	0	10	0

DAMAGE AND LOSSES TO AGRICULTURE (2)

Department of Agriculture

REGION	NO. OF FARMERS/ FISHERFOLK AFFECTED	AFFECTED CROP AREA (HA)			NUMBER OF DAMAGED INFRASTRUCTURE, MACHINERIES, EQUIPMENT			PRODUCTION LOSS IN VOLUME (MT)	PRODUCTION LOSS / COST OF DAMAGE IN VALUE (PHP)
		WITH NO CHANCE OF RECOVERY (TOTALLY DAMAGED)	WITH CHANCE OF RECOVERY (PARTIALLY DAMAGED)	TOTAL	TOTALLY DAMAGED	PARTIALLY DAMAGED	TOTAL		
GRAND TOTAL	9,710.5	7,425.369	2,418	7,707.859	16	63	79	38,309.4175	245,049,848.02
MIMAROPA	0	54.5	1	55.5	16	58	74	0	3,420,340.6
Region 5	2,518	1,439.35	2,417	3,856.35	0	0	0	1,609.76	56,052,998.8
Region 8	4	0	0	0	0	0	0	0	2,826,250
Region 9	1	0	0	0	0	0	0	0	10,297,850
Region 10	7,187.5	5,931.519	0	3,769.009	0	5	5	36,699.6575	172,452,408.62
CARAGA	0	0	0	27	0	0	0	0	0

National Irrigation Administration

REGION	NUMBER OF DAMAGED INFRASTRUCTURE		TOTAL	COST OF DAMAGE
	TOTALLY DAMAGED	PARTIALLY DAMAGED		
GRAND TOTAL	1	0	1	2,050,000
Region 5	1	0	1	2,050,000

DAMAGE TO INFRASTRUCTURE

The estimated cost of damage to infrastructure amounting to Php 268,565,000 was reported in MIMAROPA, Region 5, Region 9, Region 10, Region 11, CARAGA.

REGION	NUMBER OF DAMAGED INFRASTRUCTURE	COST OF DAMAGE (PHP)
GRAND TOTAL	104	268,565,000
MIMAROPA	14	10,670,000
Region 5	5	5,000,000
Region 9	0	7,200,000
Region 10	80	241,695,000
Region 11	0	4,000,000
CARAGA	5	0

CLASS SUSPENSION

Classes and work were suspended in the following regions:

REGION	No of cities/municipalities
	CLASSES
GRAND TOTAL	67
Region 5	67

WORK SUSPENSION

Classes and work were suspended in the following regions:

REGION	No of cities/municipalities
	WORK
GRAND TOTAL	71
MIMAROPA	4
Region 5	67

DECLARATION OF STATE OF CALAMITY

A total of 22 cities/municipalities were declared under the State of Calamity. Below is the number of SOCs issued:

REGION	NO. OF SOCs ISSUED			
	REGIONAL	PROVINCIAL	CITY/ MUNICIPALITY	BARANGAY
GRAND TOTAL	0	1	7	0
MIMAROPA	0	0	1	0
Region 8	0	0	1	0
Region 9	0	0	2	0
Region 10	0	1	3	0

PRE-EMPTIVE EVACUATION

A total of 457 families or 1,428 persons were pre-emptively evacuated:

REGION	No of Families	No. of Persons
GRAND TOTAL	457	1,428
Region 7	9	20
Region 8	12	42
Region 9	30	98
CARAGA	406	1,268

ASSISTANCE PROVIDED

The following assistance were provided to MIMAROPA, Region 5, Region 6, Region 7, Region 8, Region 9, Region 10, Region 11, CARAGA.

	QTY	UNIT	AMOUNT (PHP)
GRAND TOTAL	36,225	0	49,738,202.87
Family Food Pack	28,174	0	12,011,265.98
Emergency Shelter	5	0	50,000
Family Kits	5	0	18,445
Food Packs	68	0	21,284
Rice	60	0	0
Canned Goods	2	0	0
Other Food Items	1,260	0	9,979.2
Other Non-food Items	12	0	80,000
Not Specified	0	0	422,231
Hygiene kit	1,549	0	785,742
Sleeping kit	32	0	40,640
Ready to Eat Food (RTE)	0	0	11,963
Blanket	1,100	0	242,500
Sakoline	5	0	49,650
Family Kit	209	0	210,500
Shelter Repair Kit	151	0	120,000
Malong	150	0	72,750
Financial	1,030	0	2,115,750
10L-Bottled Water	0	0	1,778,420
Other Food and Non-Food Items	0	0	22,779,736.79
Hauling of DSWD FFPs	0	0	360,000
SkyHydrant Water Purification	2	0	0
Medicines	0	0	50,000
Jerry Cans	2,400	0	0
Family Tent	1	0	0
Sleeping Kit	5	0	3,940

Kitchen Kit	5	0	8,212.5
Total Cost of Assistance	0	0	8,495,193.4

RELATED INCIDENTS as of (January 05, 2023 08:00)

REGION PROVINCE CITY/ MUNICIPALITY BARANGAY		TYPE OF INCIDENT	DATE OF OCCURENCE	TIME OF OCCURENCE	DESCRIPTION	ACTIONS TAKEN	REMARKS	STATUS (for flooded areas)
GRAND TOTAL	479							
MIMAROPA	58							
ORIENTAL MINDORO	31							
Baco	18							
Mayabig		Flooded Areas	30 December 2022	07:30 am	Flooded due to continuous light to moderate rains (above knee deep)	-Monitored and coordinated with BDRRMC. -Issued warning and advisory to the barangay.	-Previously reported flooding on 19 December 2022 at 03:00 PM. -Subsided on 31 December 2022 at 11:00 PM.	Subsided
Sta. Cruz		Flooded Areas	19 December 2022	06:00 pm			Subsided as of 21 December 2022 at 6:00 AM.	Subsided
Burbuli		Flooded Areas	30 December 2022	01:00 pm	Flooded due to continuous light to moderate rains. Sitio Imburnal, Burbuli (knee deep). Burbuli (above waist deep).	-Monitored and coordinated with BDRRMC. -Issued warning and advisory to the barangay.	-Sitio Imburnal, Burbuli was previously reported flooded on 19 December 2022 at 03:00 PM. -Subsided on 31 December 2022 at 11:00 PM.	Subsided
Mangangan II		Flooded Areas	19 December 2022	06:00 pm			-Previously reported flooding in Sitio Alpis, on 19 December 2022 at 06:00 PM. -Subsided on 31 December 2022 at 11:00 PM.	Subsided
Sta Rosa I		Flooded Areas	30 December 2022	09:00 am	Flooded due to continuous light to moderate rains (below knee deep)	-Monitored and coordinated with BDRRMC. -Provided assistance to motorists traversing Alag- Sta Rosa I Road. -Issued warning and advisory to the barangay.	Subsided as of 31 December 2022 at 11:00 PM.	Subsided
Alag		Flooded Areas	30 December 2022	09:00 am	Flooded due to continuous light to moderate rains (below knee deep)	-Monitored and coordinated with BDRRMC. -Provided assistance to motorists traversing Alag- Sta Rosa I Road. -Issued warning and advisory to the barangay.	Subsided as of 31 December 2022 at 11:00 PM.	Subsided

REGION PROVINCE CITY/ MUNICIPALITY BARANGAY		TYPE OF INCIDENT	DATE OF OCCURENCE	TIME OF OCCURENCE	DESCRIPTION	ACTIONS TAKEN	REMARKS	STATUS (for flooded areas)
Catwiran I		Flooded Areas	30 December 2022	01:00 pm	Flooded due to continuous light to moderate rains (knee deep)	-Monitored and coordinated with BDRRMC. -Issued warning and advisory to the barangay.	Subsided as of 31 December 2022 at 11:00 PM.	Subsided
Malapad		Flooded Areas	30 December 2022	01:00 pm	Flooded due to continuous light to moderate rains (knee deep)	-Monitored and coordinated with BDRRMC. -Issued warning and advisory to the barangay.	Subsided as of 31 December 2022 at 11:00 PM.	Subsided
Mangangan I		Flooded Areas	30 December 2022		Flooded due to continuous light to moderate	-Monitored and coordinated with BDRRMC. -Issued warning and advisory to the barangay.	Subsided as of 31 December 2022 at 11:00 PM.	Subsided
Bangkatan		Flooded Areas	30 December 2022		Flooded due to continuous light to moderate	-Monitored and coordinated with BDRRMC. -Issued warning and advisory to the barangay.	Subsided as of 31 December 2022 at 11:00 PM.	Subsided
Tagumpay		Flooded Areas	30 December 2022		Flooded due to continuous light to moderate	-Monitored and coordinated with BDRRMC. -Issued warning and advisory to the barangay.	Subsided as of 31 December 2022 at 11:00 PM.	Subsided
Putican Cabalo		Flooded Areas	30 December 2022		Flooded due to continuous light to moderate	-Monitored and coordinated with BDRRMC. -Issued warning and advisory to the barangay.	Subsided as of 31 December 2022 at 11:00 PM.	Subsided
Poblacion		Flooded Areas	30 December 2022		Flooded due to continuous light to moderate	-Monitored and coordinated with BDRRMC. -Issued warning and advisory to the barangay.	Subsided as of 31 December 2022 at 11:00 PM.	Subsided
Sta Rosa II		Flooded Areas	30 December 2022		Flooded due to continuous light to moderate	Monitored and coordinated with BDRRMC.	Subsided as of 31 December 2022 at 11:00 PM.	Subsided
Catwiran II		Flooded Areas	30 December 2022		Flooded due to continuous light to moderate	Monitored and coordinated with BDRRMC.	Subsided as of 31 December 2022 at 11:00 PM.	Subsided
Lumangbayan		Flooded Areas	30 December 2022		Flooded due to continuous light to moderate	Monitored and coordinated with BDRRMC.	Subsided as of 31 December 2022 at 11:00 PM.	Subsided

REGION PROVINCE CITY/ MUNICIPALITY BARANGAY		TYPE OF INCIDENT	DATE OF OCCURENCE	TIME OF OCCURENCE	DESCRIPTION	ACTIONS TAKEN	REMARKS	STATUS (for flooded areas)
Dulangan I		Flooded Areas	30 December 2022		Flooded due to continuous light to moderate	Monitored and coordinated with BDRRMC.	Subsided as of 31 December 2022 at 11:00 PM.	Subsided
Dulangan II		Flooded Areas	30 December 2022		Flooded due to continuous light to moderate	Monitored and coordinated with BDRRMC.	Subsided as of 31 December 2022 at 11:00 PM.	Subsided
Naujan	12							
Pinagsabangan I		Flooded Areas	19 December 2022	04:35 pm			-Subsided as of 21 December 2022 at 06:00 AM.	Subsided
Motoderazo		Flooded Areas	24 December 2022	02:00 pm			-Previously reported flooding on 19 December 2022 at 04:35 PM. -Subsided on 31 December 2022 at 11:00 PM.	Subsided
Andres Ylagan		Flooded Areas	24 December 2022	02:00 pm			-Previously reported flooding on 19 December 2022 at 04:35 PM. -Subsided on 31 December 2022.	Subsided
Barcenaga		Flooded Areas	19 December 2022	10:00 pm			-6 families (10 male, 17 female) were catered to outside EC. -Subsided as of 21 December 2022, 6:00 AM.	Subsided
Sitio 6, Masagana		Flooded Areas	24 December 2022	02:00 pm			-Previously reported flooding on 19 December 2022 at 04:35 PM. -Subsided on 31 December 2022 at 06:00 AM.	Subsided
Bagong Buhay		Flooded Areas	19 December 2022	04:35 pm			Subsided as of 21 December 2022, 06:00 AM.	Subsided
Sitio Bacuron, Apitong		Flooded Areas	19 December 2022	10:00 pm			Subsided as of 21 December 2022, 06:00 AM.	Subsided
Santiago		Flooded Areas	24 December 2022	02:00 pm			-Previously reported flooding on 20 December 2022, 04:00 PM. -Subsided as of 21 December 2022, 06:00 AM.	Subsided

REGION PROVINCE CITY/ MUNICIPALITY BARANGAY		TYPE OF INCIDENT	DATE OF OCCURENCE	TIME OF OCCURENCE	DESCRIPTION	ACTIONS TAKEN	REMARKS	STATUS (for flooded areas)
San Carlos		Flooded Areas	20 December 2022	04:00 pm			Subsided as of 21 December 2022, 6:00 am	Subsided
Buhangin		Flooded Areas	24 December 2022	02:00 pm			-Previously reported flooding on 20 December 2022, 04:00 PM. -Subsided as of 21 December 2022, 06:00 AM.	Subsided
Nag-iba II		Flooded Areas	20 December 2022	04:00 pm			Subsided as of 21 December 2022, 06:00 AM.	Subsided
Pinagsabangan II		Flooded Areas	20 December 2022	04:00 pm			Subsided as of 21 December 2022, 06:00 AM.	Subsided
Bansud	1							
Sumagui		Moonsoon Surge	24 December 2022	12:02 am	5 houses were severely damaged, 7 households were evacuated and fishing boats were damaged due to strong and high waves.			
PALAWAN	22							
Brookes Point	8							
Maasin		Flooded Areas	24 December 2022		Flooding due to Moderate to Heavy Rain shower and High Tide			Subsided
Malis		Flooded Areas	26 December 2022	01:00 am	Flooding due to Light Rain shower and High Tide	MDRRMO together with other Response Cluster conducted evacuation to the affected families.		Subsided
Tubtub		Flooded Areas	26 December 2022	01:40 pm	Flooding due to Moderate to heavy rain	MDRRMO together with other Response Cluster conducted evacuation to the affected families		Subsided
Poblacion District 1		Flooded Areas	25 December 2022	01:15 am	Flooding due to Moderate to Heavy Rain shower and High Tide	MDRRMO together with other Response Cluster conducted evacuation to the affected families.		Subsided
Barong Barong		Flooded Areas	25 December 2022	01:15 am	Flooding due to Moderate to Heavy Rain shower and High Tide	MDRRMO together with other Response Cluster conducted evacuation to the affected families		Subsided

REGION PROVINCE CITY/ MUNICIPALITY BARANGAY		TYPE OF INCIDENT	DATE OF OCCURENCE	TIME OF OCCURENCE	DESCRIPTION	ACTIONS TAKEN	REMARKS	STATUS (for flooded areas)
Calasaguen		Flooded Areas	25 December 2022	01:15 am	Flooding due to Moderate to Heavy Rain shower and High Tide	MDRRMO together with other Response Cluster conducted evacuation to the affected families		Subsided
Ipilan		Flooded Areas	26 December 2022		Flooding due to Moderate to Heavy Rain			Subsided
Mainit		Flooded Areas	26 December 2022		Flooding due to Moderate to Heavy Rain	MDRRMO together with other Response Cluster conducted evacuation to the affected families		Subsided
Balabac	4							
Poblacion IV		Flooded Areas	26 December 2022	12:30 am	Flooding due to Moderate to Heavy Rain shower and High Tide	MDRRMO together with other Response Cluster conducted evacuation to the affected families		Subsided
Poblacion VI		Flooded Areas	27 December 2022				Subsided as of 27 December 2022, 12:00 PM.	Subsided
Mangsee		Flooded Areas	27 December 2022				Subsided as of 27 December 2022, 12:00 PM.	Subsided
Melville		Maritime Incident	26 December 2022		Vietnamese vessel sheltering ran aground due to strong waves.	Balabac PCG and MDRRMO rescued 17 Vietnamese passengers and provided temporary accommodation.		
Narra	8							
Antipulan		Flooded Areas	26 December 2022		Flooding due to heavy rainfall.	Deployed volunteer groups and rescue teams.	Subsided as of 30 December 2022, 09:00 AM.	Subsided
Aramaywan		Flooded Areas	26 December 2022		Flooding due to heavy rainfall.	Deployed volunteer groups and rescue teams.		Subsided
Elvita		Flooded Areas	26 December 2022		Flooding due to heavy rainfall.	Deployed volunteer groups and rescue teams.	Subsided as of 29 December 2022, 9:00 AM	Subsided
Panacan		Flooded Areas	26 December 2022		Flooding due to heavy rainfall.	Deployed volunteer groups and rescue teams.		Subsided
Poblacion		Flooded Areas	26 December 2022		Flooding due to heavy rainfall.	Deployed volunteer groups and rescue teams.		Subsided

REGION PROVINCE CITY/ MUNICIPALITY BARANGAY		TYPE OF INCIDENT	DATE OF OCCURENCE	TIME OF OCCURENCE	DESCRIPTION	ACTIONS TAKEN	REMARKS	STATUS (for flooded areas)
Malatgao		Flooded Areas	26 December 2022		Flooding due to heavy rainfall.	Deployed volunteer groups and rescue teams.		Subsided
Malinao		Flooded Areas	26 December 2022		Flooding due to heavy rainfall.	Deployed volunteer groups and rescue teams.		Subsided
Teresa		Flooded Areas	26 December 2022		Flooding due to heavy rainfall.	Deployed volunteer groups and rescue teams.		Subsided
Sofronio Española	1							
Iraray		Flooded Areas	26 December 2022		Flooding due to Moderate to Heavy Rain			Subsided
Quezon	1							
Malatgao		Drowning	27 December 2022		<p>On 23 December 2022, at about 11:00 AM, a farmer resident of Sitio Panibugon, Barangay Malatgao, Quezon, Palawan went to the forested area to gather some wood to be used in building his new nipa hut, unfortunately, he failed to return home.</p> <p>On 27 December 2022, at about 7:30 AM, the body of the said farmer was found floating in the vicinity Malatgao River, Barangay Malatgao, Quezon, Palawan. Investigations disclosed that the victim was forced to cross the river and was carried away by a strong current of flood and was drowned. The body was brought to Funeral Homes in Barangay Alfonso XIII, Quezon Palawan for post-mortem examination.</p>	Response Team composed of personnel of MDRRMO Quezon, Palawan, PCG, BFP, Barangay Officials and tanod conducted SRR Operations and river bank patrol.		
ROMBLON	5							
Magdiwang	5							

REGION PROVINCE CITY/ MUNICIPALITY BARANGAY		TYPE OF INCIDENT	DATE OF OCCURENCE	TIME OF OCCURENCE	DESCRIPTION	ACTIONS TAKEN	REMARKS	STATUS (for flooded areas)
Dulangan		Flooded Areas	31 December 2022	01:00 am	Flashflood due to torrential rains.		Subsided as of 31 December 2022 at 05:30 AM.	Subsided
Jao-Asan		Flooded Areas	31 December 2022	01:00 am	Flashflood due to torrential rains.		Subsided as of 31 December 2022 at 05:30 AM.	Subsided
Ipil		Flooded Areas	31 December 2022	01:00 am	Flashflood due to torrential rains.		Subsided as of 31 December 2022 at 05:30 AM.	Subsided
Tampayan		Flooded Areas	31 December 2022	01:00 am	Flashflood due to torrential rains.		Subsided as of 31 December 2022 at 05:30 AM.	Subsided
Agutay		Landslide (Rain-Induced)	31 December 2022		Landslide due to torrential rains.	Conducted clearing operations	-A portion of Sibuyan Circumferential Road was not passable due to landslide. -Conducted clearing operation and is now passable to all types of vehicles as of 31 December 2022 at 05:00 PM. -No reported casualties.	
REGION 5	252							
CAMARINES SUR	191							
Caramoan	15							
Binanuahan		Flooded Areas	18 December 2022	09:00 pm				Subsided
Agaas		Flooded Areas	18 December 2022	09:00 pm				Subsided
Tabog		Flooded Areas	18 December 2022	09:00 pm				Subsided
Cabacongan		Flooded Areas	18 December 2022	09:00 pm				Subsided
Cadong		Flooded Areas	18 December 2022	09:00 pm				Subsided
Bahay		Flooded Areas	18 December 2022	09:00 pm				Subsided
Tabgon		Flooded Areas	18 December 2022	09:00 pm				Subsided
Terogo		Flooded Areas	18 December 2022	09:00 pm				Subsided
Solnopan		Flooded Areas	18 December 2022	09:00 pm				Subsided
Caputatan		Flooded Areas	18 December 2022	09:00 pm				Subsided
San Vicente		Flooded Areas	18 December 2022	09:00 pm				Subsided
Pandanán		Flooded Areas	18 December 2022	09:00 pm				Subsided
Lubas		Flooded Areas	18 December 2022	09:00 pm				Subsided
Tawog		Flooded Areas	18 December 2022	09:00 pm				Subsided
Paniman		Flooded Areas	19 December 2022	11:40 am				Subsided

REGION PROVINCE CITY/ MUNICIPALITY BARANGAY		TYPE OF INCIDENT	DATE OF OCCURENCE	TIME OF OCCURENCE	DESCRIPTION	ACTIONS TAKEN	REMARKS	STATUS (for flooded areas)
Goa	3							
Cagaycay		Flooded Areas	18 December 2022	02:30 pm				Subsided
Napawon		Flooded Areas	18 December 2022	02:30 pm				Subsided
Taytay		Flooded Areas	18 December 2022	02:30 pm				Subsided
Lagonoy	4							
Manamoc		Flooded Areas	18 December 2022	12:00 pm				Subsided
Sta. Maria		Flooded Areas	18 December 2022	03:00 pm				Subsided
Burabod		Flooded Areas	18 December 2022	09:00 am				Subsided
San Sebastian		Landslide (Rain-Induced)	18 December 2022	12:00 pm				
Presentacion (Parubcan)	7							
Maangas		Flooded Areas	19 December 2022	12:55 pm				Subsided
Buenavista		Flooded Areas	19 December 2022	12:55 pm				Subsided
Pili		Flooded Areas	19 December 2022	12:55 pm				Subsided
Sta. Maria		Flooded Areas	19 December 2022	12:55 pm				Subsided
Pagsangaan		Flooded Areas	19 December 2022	04:02 pm				Subsided
Zone 4 Brgy Sta Maria		Landslide (Rain-Induced)	19 December 2022	10:28 pm				
Bagong Sirang, Presentacion and Adiangao, San Jose		Landslide (Rain-Induced)	19 December 2022	06:35 pm				
Tinambac	5							
Bagacay		Flooded Areas	18 December 2022	01:00 pm				Subsided
Olag Pequeno		Flooded Areas	19 December 2022	01:00 pm				Subsided
Sta Cruz		Flooded Areas	19 December 2022	11:30 pm				Subsided
Camagong		Flooded Areas	19 December 2022	11:30 pm				Subsided
Old Caaluan		Flooded Areas	19 December 2022	11:30 am				Subsided
Bombon	1							
San Roque		Flooded Areas	18 December 2022	08:18 am				Subsided
Calabanga	12							
San Pablo		Flooded Areas	19 December 2022	05:00 pm				Subsided
San Isidro		Flooded Areas	19 December 2022	05:00 pm				Subsided
San Francisco		Flooded Areas	19 December 2022	05:00 pm				Subsided
Pagatpat		Flooded Areas	19 December 2022	05:00 pm				Subsided
Sabang		Flooded Areas	19 December 2022	05:00 pm				Subsided
Sta. Cruz Quipayo		Flooded Areas	19 December 2022	05:00 pm				Subsided
Bigaas		Flooded Areas	19 December 2022	05:00 pm				Subsided

REGION PROVINCE CITY/ MUNICIPALITY BARANGAY		TYPE OF INCIDENT	DATE OF OCCURENCE	TIME OF OCCURENCE	DESCRIPTION	ACTIONS TAKEN	REMARKS	STATUS (for flooded areas)
San Antonio Quipayo		Flooded Areas	19 December 2022	05:00 pm				Subsided
La Purisima Quipayo		Flooded Areas	19 December 2022	05:00 pm				Subsided
Sto Domingo		Flooded Areas	19 December 2022	12:13 pm				Subsided
Paolbo		Flooded Areas	19 December 2022	02:30 pm				Subsided
San Roque		Flooded Areas	19 December 2022	02:30 pm				Subsided
Magarao	11							
San Isidro		Flooded Areas	19 December 2022	05:00 pm				Subsided
San Juan		Flooded Areas	19 December 2022	05:00 pm				Subsided
San Miguel		Flooded Areas	19 December 2022	05:00 pm				Subsided
Sta Lucia		Flooded Areas	19 December 2022	05:00 pm				Subsided
San Francisco Zone 7		Flooded Areas	19 December 2022	12:00 pm				Subsided
Monserrat Zone 6		Flooded Areas	19 December 2022	10:00 pm				Subsided
Sto Tomas Aones 1, 2, 3 &6		Flooded Areas	19 December 2022	10:00 pm				Subsided
Sta Rosa		Flooded Areas	19 December 2022	10:00 pm				Subsided
San Pantaleon		Flooded Areas	19 December 2022	12:00 pm				Subsided
Bell		Flooded Areas	19 December 2022	12:00 pm				Subsided
Carangcang		Flooded Areas	19 December 2022	05:12 pm				Subsided
Libmanan	7							
Malbogon		Flooded Areas	19 December 2022	06:17 am				Subsided
Taban Fundado		Flooded Areas	19 December 2022	06:17 am				Subsided
Handong		Flooded Areas	19 December 2022	06:17 am				Subsided
Station Church site		Flooded Areas	19 December 2022	06:17 am				Subsided
Uson		Flooded Areas	19 December 2022	06:17 am				Subsided
San Isidro		Flooded Areas	19 December 2022	04:00 pm				Subsided
Palong		Flooded Areas	19 December 2022	04:00 pm				Subsided
Siruma	5							
Fundado		Flooded Areas	19 December 2022					Subsided
Bahao		Flooded Areas	19 December 2022					Subsided
Salvacion		Flooded Areas	19 December 2022	01:14 pm				Subsided
Tango Bantigue		Flooded Areas	19 December 2022	01:18 pm				Subsided
Pinitan		Flooded Areas	20 December 2022	08:00 am				Subsided
San Jose	4							
Kinalansan- Dolo		Flooded Areas	19 December 2022	02:46 pm				Subsided
Minoro		Flooded Areas	19 December 2022	10:00 am				Subsided
Manzana		Flooded Areas	19 December 2022	10:00 am				Subsided

REGION PROVINCE CITY/ MUNICIPALITY BARANGAY		TYPE OF INCIDENT	DATE OF OCCURENCE	TIME OF OCCURENCE	DESCRIPTION	ACTIONS TAKEN	REMARKS	STATUS (for flooded areas)
Telegrafo		Flooded Areas	19 December 2022	10:00 am				Subsided
Lupi	4							
Poblacion		Flooded Areas	19 December 2022	12:10 pm				Subsided
Colacling		Flooded Areas	19 December 2022	12:10 pm				Subsided
San Rafael Sur		Flooded Areas	19 December 2022	07:20 pm				Subsided
San Pedro		Landslide (Rain-Induced)	19 December 2022	09:26 am				
Ragay	8							
Apad		Flooded Areas	19 December 2022	12:00 pm				Subsided
Cale		Flooded Areas	19 December 2022	12:00 pm				Subsided
Panaytayan		Flooded Areas	19 December 2022	12:00 pm				Subsided
Amomokpok		Flooded Areas	19 December 2022	06:30 pm				Subsided
Poblacion Ilaod		Flooded Areas	19 December 2022	06:30 pm				Subsided
Poblacion Iraya		Flooded Areas	19 December 2022	06:30 pm				Subsided
Lower Sta Cruz		Flooded Areas	19 December 2022	06:30 pm				Subsided
Laguio		Flooded Areas	19 December 2022	06:30 pm				Subsided
Sipocot	12							
Mangapo		Flooded Areas	19 December 2022	03:16 am				Subsided
North Centro		Flooded Areas	19 December 2022	06:41 am				Subsided
Awayan		Flooded Areas	19 December 2022	07:07 am				Subsided
Lubigan Jr		Flooded Areas	19 December 2022	08:34 am				Subsided
South Centro		Flooded Areas	19 December 2022	08:38 am				Subsided
Tara		Flooded Areas	19 December 2022	10:13 am				Subsided
Gaongan		Flooded Areas	19 December 2022	01:29 pm				Subsided
Bolo Norte		Flooded Areas	19 December 2022	12:36 pm				Subsided
Tula- Tula		Flooded Areas	19 December 2022	05:00 pm				Subsided
Salvacion		Flooded Areas	19 December 2022	05:00 pm				Subsided
Taisan		Flooded Areas	19 December 2022	05:00 pm				Subsided
North Centro		Flooded Areas	19 December 2022	09:00 pm				Subsided
Pamplona	14							
Poblacion		Flooded Areas	19 December 2022	11:42 am				Subsided
Tambo		Flooded Areas	19 December 2022	11:42 am				Subsided
Batang		Flooded Areas	19 December 2022	11:42 am				Subsided
Veneracion		Flooded Areas	19 December 2022	11:42 am				Subsided
San Ramon		Flooded Areas	19 December 2022	11:42 am				Subsided

REGION PROVINCE CITY/ MUNICIPALITY BARANGAY		TYPE OF INCIDENT	DATE OF OCCURENCE	TIME OF OCCURENCE	DESCRIPTION	ACTIONS TAKEN	REMARKS	STATUS (for flooded areas)
San Rafael		Flooded Areas	19 December 2022	11:42 am				Subsided
Salvacion		Flooded Areas	19 December 2022	11:42 am				Subsided
Tampadong		Flooded Areas	19 December 2022	11:42 am				Subsided
Burabod		Flooded Areas	19 December 2022	03:24 pm				Subsided
Cagbibì		Flooded Areas	19 December 2022	03:24 pm				Subsided
Cagbunga		Flooded Areas	19 December 2022	03:24 pm				Subsided
Del Rosario		Flooded Areas	19 December 2022	03:24 pm				Subsided
San Gabriel		Flooded Areas	19 December 2022	03:24 pm				Subsided
Patong		Flooded Areas	19 December 2022	03:24 pm				Subsided
Pasacao	7							
Quitang		Flooded Areas	19 December 2022	12:22 pm				Subsided
Odicon		Flooded Areas	19 December 2022	11:00 am				Subsided
Macad		Flooded Areas	18 December 2022	12:25 pm				Subsided
Bahay		Flooded Areas	19 December 2022	12:23 pm				Subsided
Sta Rosa Del Norte		Flooded Areas	19 December 2022	11:00 am				Subsided
Cucu		Flooded Areas	19 December 2022	01:00 pm				Subsided
San Cirilo		Flooded Areas	19 December 2022	04:00 pm				Subsided
San Fernando	4							
Bonifacio		Flooded Areas	19 December 2022	10:07 am				Subsided
Rizal		Flooded Areas	19 December 2022	10:07 am				Subsided
Buenavista		Flooded Areas	19 December 2022	10:07 am				Subsided
Del Pilar		Flooded Areas	19 December 2022	10:07 am				Subsided
Camaligan	10							
Sto Domingo		Flooded Areas	19 December 2022	08:00 am				Subsided
San Jose		Flooded Areas	19 December 2022	08:00 am				Subsided
San Juan		Flooded Areas	19 December 2022	08:00 am				Subsided
Dugcal		Flooded Areas	19 December 2022	08:00 am				Subsided
Marupit		Flooded Areas	19 December 2022	08:00 am				Subsided
Sua		Flooded Areas	19 December 2022	08:00 am				Subsided
San Lucas		Flooded Areas	19 December 2022	08:00 am				Subsided
San Roque		Flooded Areas	19 December 2022	08:00 am				Subsided
Tarosanán		Flooded Areas	19 December 2022	05:00 pm				Subsided
San Francisco		Flooded Areas	19 December 2022	05:00 pm				Subsided
Garchitorena	4							
Cagamutan		Flooded Areas	19 December 2022	09:25 am				Subsided

REGION PROVINCE CITY/ MUNICIPALITY BARANGAY		TYPE OF INCIDENT	DATE OF OCCURENCE	TIME OF OCCURENCE	DESCRIPTION	ACTIONS TAKEN	REMARKS	STATUS (for flooded areas)
Burabod		Flooded Areas	19 December 2022	09:25 am				Subsided
Barangay IV		Flooded Areas	19 December 2022	05:00 pm				Subsided
Burabod to Cagamutan		Landslide (Rain-Induced)	19 December 2022	11:00 am				
Sagñay	13							
Buracan		Flooded Areas	19 December 2022	08:00 am				Subsided
Mabca		Flooded Areas	19 December 2022	08:00 am				Subsided
Aniog		Flooded Areas	19 December 2022	06:15 pm				Subsided
Catalotan		Flooded Areas	19 December 2022	06:15 pm				Subsided
Nato		Flooded Areas	19 December 2022	06:15 pm				Subsided
Patitinan		Flooded Areas	19 December 2022	06:15 pm				Subsided
San Antonio		Flooded Areas	19 December 2022	06:15 pm				Subsided
San Isidro		Flooded Areas	19 December 2022	06:15 pm				Subsided
San Roque		Flooded Areas	19 December 2022	06:15 pm				Subsided
Sibaguan		Flooded Areas	19 December 2022	06:15 pm				Subsided
Tinorongan		Flooded Areas	19 December 2022	06:15 pm				Subsided
Turague		Flooded Areas	19 December 2022	06:15 pm				Subsided
Patitinan		Landslide (Rain-Induced)						
Baao	8							
San Nicolas		Flooded Areas	19 December 2022	12:00 pm				Subsided
San Roque		Flooded Areas	19 December 2022	12:00 pm				Subsided
San Jose		Flooded Areas	19 December 2022	12:00 pm				Subsided
San Francisco		Flooded Areas	19 December 2022	12:00 pm				Subsided
San Isidro		Flooded Areas	19 December 2022	12:00 pm				Subsided
Sta Eulalia		Flooded Areas	20 December 2022	08:00 am				Subsided
Sta Teresita		Flooded Areas	20 December 2022	04:00 am				Subsided
Pugay		Flooded Areas	20 December 2022	04:00 am				Subsided
Pili	1							
San Vicente		Flooded Areas	19 December 2022	01:36 pm				Subsided
Milaor	9							
Flordeliz		Flooded Areas	19 December 2022	04:00 pm				Subsided
San Jose		Flooded Areas	19 December 2022	04:00 pm				Subsided
Balagbas		Flooded Areas	20 December 2022	11:00 am				Subsided
Del Rosario		Flooded Areas	20 December 2022	11:00 am				Subsided

REGION PROVINCE CITY/ MUNICIPALITY BARANGAY		TYPE OF INCIDENT	DATE OF OCCURENCE	TIME OF OCCURENCE	DESCRIPTION	ACTIONS TAKEN	REMARKS	STATUS (for flooded areas)
Sto Domingo		Flooded Areas	20 December 2022	11:00 am				Subsided
Lipot		Flooded Areas	20 December 2022	11:00 am				Subsided
Tarusanan		Flooded Areas	20 December 2022	11:00 am				Subsided
San Miguel		Flooded Areas	20 December 2022	11:00 am				Subsided
Capucnasan		Flooded Areas	20 December 2022	11:00 am				Subsided
Minalabac	4							
Sagrada Familia		Flooded Areas	19 December 2022	03:06 pm				Subsided
Timbang		Flooded Areas	19 December 2022	04:00 pm				Subsided
Baliuag Nuevo		Flooded Areas	19 December 2022	04:00 pm				Subsided
Catanusan		Flooded Areas	19 December 2022	05:00 pm				Subsided
Canaman	13							
San Agustin		Flooded Areas	19 December 2022	03:23 pm				Subsided
San Roque		Flooded Areas	19 December 2022	04:00 pm				Subsided
Linaga		Flooded Areas	19 December 2022	04:00 pm				Subsided
Mangawayan		Flooded Areas	19 December 2022	02:23 pm				Subsided
Sua		Flooded Areas	19 December 2022	03:57 pm				Subsided
Haring		Flooded Areas	19 December 2022	04:00 pm				Subsided
Fundado		Flooded Areas	19 December 2022	04:00 pm				Subsided
San Juan		Flooded Areas	19 December 2022	04:00 pm				Subsided
Palo		Flooded Areas	19 December 2022	04:00 pm				Subsided
Del Rosario		Flooded Areas	19 December 2022	04:00 pm				Subsided
San Vicente		Flooded Areas	19 December 2022	07:11 pm				Subsided
San Nicolas		Flooded Areas	19 December 2022	07:11 pm				Subsided
San Jose West		Flooded Areas	19 December 2022	07:11 pm				Subsided
Buhi	1							
San Buenaventura		Flooded Areas	19 December 2022	05:03 pm				Subsided
Nabua	1							
Sta Lucia		Flooded Areas	19 December 2022	12:40 pm				Subsided
Cabusao	4							
Biong		Flooded Areas	19 December 2022	11:40 am				Subsided
Pandan		Flooded Areas	19 December 2022	03:53 pm				Subsided
Camagong		Flooded Areas	19 December 2022	07:30 pm				Subsided
Castillo Villasán		Flooded Areas	20 December 2022	03:15 pm				Subsided
NAGA	9							
Naga	9							

REGION PROVINCE CITY/ MUNICIPALITY BARANGAY		TYPE OF INCIDENT	DATE OF OCCURENCE	TIME OF OCCURENCE	DESCRIPTION	ACTIONS TAKEN	REMARKS	STATUS (for flooded areas)
Clupa calauag		Flooded Areas	19 December 2022					Subsided
Zone 3 Azucena St. Calauag		Flooded Areas	19 December 2022					Subsided
Zone 7 Vilmar Subd Calauag		Flooded Areas	19 December 2022					Subsided
Villa Karangahan Subd San Felipe		Flooded Areas	19 December 2022					Subsided
Caimoto St Liboton		Flooded Areas	19 December 2022					Subsided
Zone 3,4,6 Triangulo		Flooded Areas	19 December 2022					Subsided
Zone 3 Tabuco		Flooded Areas	19 December 2022					Subsided
Zone 7 San Francisco Abella		Flooded Areas	19 December 2022					Subsided
Zone 1 Sitio California Con Grande		Flooded Areas	19 December 2022					Subsided
CAMARINES NORTE	25							
Daet	8							
Barangay VII		Flooded Areas	18 December 2022					Subsided
P.4 and P.5 Barangay Cobangbang		Flooded Areas	18 December 2022					Subsided
P.5 and P.6 Barangay Borabod		Flooded Areas	18 December 2022					Subsided
P.1, P3, P5 and P.7 Barangay V		Flooded Areas	18 December 2022					Subsided
P. 2 Barangay Mancruz		Flooded Areas	18 December 2022					Subsided
zone 1 and zone 4 Mandulungan Barangay		Flooded Areas	18 December 2022					Subsided
Pamorangon		Flooded Areas	19 December 2022	10:53 am				Subsided
Magang P3		Flooded Areas	19 December 2022	10:53 am				Subsided
Vinzons	5							
Barangay Singi Detour		Flooded Areas	18 December 2022					Subsided
Brgy Cal Norte		Flooded Areas	19 December 2022					Subsided
Brgy Mangcayo		Flooded Areas	19 December 2022					Subsided
Brgy Guinacutan		Flooded Areas	19 December 2022					Subsided
Brgy Matango-Awit Paracale		Flooded Areas	19 December 2022					Subsided
Capalonga	2							
Brgy Catioan Sitio Talagpucao		Landslide (Rain-Induced)	19 December 2022	09:30 am				
Brgy San Isidro		Flooded Areas	19 December 2022	09:30 am				Subsided
Jose Panganiban	8							
Brgy Calero P4		Landslide (Rain-Induced)	18 December 2022	06:20 pm				
Brgy Parang P4, P6		Flooded Areas	18 December 2022	07:40 pm				Subsided
San Isidro P2		Flooded Areas	18 December 2022	08:24 pm				Subsided
Brgy Sta Rosa		Flooded Areas	18 December 2022	07:36 pm				Subsided

REGION PROVINCE CITY/ MUNICIPALITY BARANGAY		TYPE OF INCIDENT	DATE OF OCCURENCE	TIME OF OCCURENCE	DESCRIPTION	ACTIONS TAKEN	REMARKS	STATUS (for flooded areas)
Brgy San Martin		Flooded Areas	18 December 2022	07:36 pm				Subsided
Brgy Nakalaya P1		Landslide (Rain-Induced)	18 December 2022	07:36 pm				
Brgy Nakalaya P4, P2		Flooded Areas	18 December 2022	07:36 pm				Subsided
Sta Rosa Norte P2, P5		Flooded Areas	19 December 2022					Subsided
Mercedes	2							
Brgy Hamoraon		Flooded Areas	18 December 2022	03:18 pm				Subsided
Brgy Del Rosario P6		Flooded Areas	19 December 2022	09:25 am				Subsided
ALBAY	25							
Legazpi	25							
55 Estanza		Landslide (Rain-Induced)	19 December 2022					
1 EMs Barrio		Flooded Areas	19 December 2022					Subsided
8 Bagumbayan		Flooded Areas	19 December 2022					Subsided
11 Maoyod		Flooded Areas	19 December 2022					Subsided
12 Tula Tula		Flooded Areas	19 December 2022					Subsided
13 Ilawod West		Flooded Areas	19 December 2022					Subsided
14 Ilawod		Flooded Areas	19 December 2022					Subsided
15 Ilawod East		Flooded Areas	19 December 2022					Subsided
17 Rizal St Ilawod		Flooded Areas	19 December 2022					Subsided
18 Cabangon West		Flooded Areas	19 December 2022					Subsided
19 Cabangon		Flooded Areas	19 December 2022					Subsided
20 Cabangon East		Flooded Areas	19 December 2022					Subsided
21 Binanuahan West		Flooded Areas	19 December 2022					Subsided
23 Imperial Court Subd		Flooded Areas	19 December 2022					Subsided
24 Rizal St		Flooded Areas	19 December 2022					Subsided
31 Centro Baybay		Flooded Areas	19 December 2022					Subsided
34 Oro Site		Flooded Areas	19 December 2022					Subsided
37 Bitano		Flooded Areas	19 December 2022					Subsided
39 Bonot		Flooded Areas	19 December 2022					Subsided
40 Cruzada		Flooded Areas	19 December 2022					Subsided
41 Bogtong		Flooded Areas	19 December 2022					Subsided
42 Rawis		Flooded Areas	19 December 2022					Subsided
50 Padang		Flooded Areas	19 December 2022					Subsided
58 Buraguis		Flooded Areas	19 December 2022					Subsided

REGION PROVINCE CITY/ MUNICIPALITY BARANGAY		TYPE OF INCIDENT	DATE OF OCCURENCE	TIME OF OCCURENCE	DESCRIPTION	ACTIONS TAKEN	REMARKS	STATUS (for flooded areas)
59 Puro		Flooded Areas	19 December 2022					Subsided
CATANDUANES	2							
Viga	1							
Sitio Summit P Vera		Landslide (Rain-Induced)	19 December 2022					
San Andres (Calolbon)	1							
Sitio Calumagon San Isidro		Landslide (Rain-Induced)	19 December 2022					
REGION 6	18							
ANTIQUE	2							
Belison	1							
Brgy Boroc boroc		Flooded Areas	26 December 2022	01:00 am	Coastal Flooding	Activation of QRTs		Subsided
Culasi	1							
Brgy Butonan Sur		Maritime Incident	28 December 2022	06:00 am		Ongoing SAR operation by PCG, Maritime Police and MDRRMO	On 28 December 2022, 6:00 AM, One (1) person went on fishing venture but failed to return home. At around 2:00 PM, some fisherfolks recovered the boat but no signs of the said victim.	
AKLAN	13							
Nabas	13							
Alimbo Baybay		Flooded Areas	30 December 2022	01:00 am			143 households are affected by flood with a total of 671 persons	Subsided
Buenafortuna		Flooded Areas	30 December 2022	01:00 am			5 families affected with 21 persons	Subsided
Buenavista		Flooded Areas	30 December 2022	01:00 am			33 families affected with 156 persons	Subsided
Gibon		Flooded Areas	30 December 2022	01:00 am			110 families affected with 438 persons	Subsided
Libertad		Flooded Areas	30 December 2022	01:00 am				Subsided
Magallanes		Flooded Areas	30 December 2022	01:00 am				Subsided
Poblacion		Flooded Areas	30 December 2022	01:00 am				Subsided
Rizal		Flooded Areas	30 December 2022	01:00 am				Subsided
Solido		Flooded Areas	30 December 2022	01:00 am				Subsided
Tagororoc		Flooded Areas	30 December 2022	01:00 am				Subsided
Toledo		Flooded Areas	30 December 2022	01:00 am				Subsided

REGION PROVINCE CITY/ MUNICIPALITY BARANGAY		TYPE OF INCIDENT	DATE OF OCCURENCE	TIME OF OCCURENCE	DESCRIPTION	ACTIONS TAKEN	REMARKS	STATUS (for flooded areas)
Unidos		Flooded Areas	30 December 2022	01:00 am				Subsided
Union		Flooded Areas	30 December 2022	01:00 am				Subsided
CAPIZ	3							
Jamindan	3							
Guintas		Flooded Areas	31 December 2022	08:00 am	Rice fields, households and brgy. road are underwater			Flooded
Linambasan		Flooded Areas	31 December 2022	08:00 am	Rice fields, households and brgy. road are underwater			Flooded
Poblacion-Magsaysay St, Pangabuan, Bayebaye		Flooded Areas	31 December 2022	08:00 am	Rice fields, households and brgy. road are underwater			Flooded
REGION 7	1							
BOHOL	1							
Candijay	1							
Panadtaran		Flooded Areas	24 December 2022	11:00 am	Candijay, Bohol was placed under Yellow Rainfall Level and raised to Orange Level at around 8am. Matulid river overflowed due to heavy rainfall.	A total of 9 Families and a total of 20 individuals were evacuated from Sitio Tabunok, Brgy. Panadtaran to Panadtaran Elementary School due to the overflowing of Matulid River	Families were evacuated and were given Family Food Packs upon arrival in the Evacuation Center.	Subsided
REGION 8	22							
EASTERN SAMAR	15							
Arteche	1							
Bigo, Concepcion, Casidman, McArthur, Cagsalay, Tawagan, Inayawan, and Tibalawon		Flooded Areas	24 December 2022	09:00 am	1-2 meters estimated depth within the Barangay proper	- Conducted pre-emptive evacuation - Conducted continuous monitoring		Subsided
General MacArthur	1							
Brgy Vigan		Flooded Areas	24 December 2022	10:00 am	1-3-foot depth within the Barangay	Conducted monitoring water level	Operations Center on alert status	Subsided
Llorente	1							
All 33 Barangays		Flooded Areas	24 December 2022	05:00 pm	Incidence of flooding to all 33 barangays with portions of National Highway not passable	- Activated OpCen with ERT on 24/7 - Deployed Assessment teams		Subsided
Guiuan	1							

REGION PROVINCE CITY/ MUNICIPALITY BARANGAY		TYPE OF INCIDENT	DATE OF OCCURENCE	TIME OF OCCURENCE	DESCRIPTION	ACTIONS TAKEN	REMARKS	STATUS (for flooded areas)
Hamorawon		Tornado/Destructive Winds/Strong Winds	24 December 2022	07:00 am	- 2 partially and 2 totally houses were damaged - 4 motorbancas were damaged	- Deployed Operation and Warning Team - Prepared evacuation centers	Continuous monitoring	
Borongan	1							
Brgy. Sabang Suribao		Flooded Areas	24 December 2022	09:31 pm	Flooding with estimated depth of 0.30 meters	Conducted continuous monitoring		Subsided
Jipapad	1							
Poblacion Barangays and 9 outside Barangays		Flooded Areas	23 December 2022		2.5 meters high at the low-lying areas and 1 meter high at high-leveled areas	Activated OpCen on 24/7	Continuous monitoring	Subsided
Giporlos	9							
Brgy. 8 Poblacion		Flooded Areas	24 December 2022		10 families / 68 persons were affected	Conducted continuous monitoring		Subsided
Brgy. Coticot		Flooded Areas	24 December 2022		76 families / 380 persons were flooded	Conducted continuous monitoring		Subsided
Brgy. Gigoso		Flooded Areas	24 December 2022		62 families / 223 persons were flooded	Conducted continuous monitoring		Subsided
San Isidro		Flooded Areas	24 December 2022		14 families / 53 persons were flooded	Conducted continuous monitoring		Subsided
Brgy. 5		Flooded Areas	24 December 2022		2 families / 10 persons were flooded	Conducted continuous monitoring		Subsided
Brgy. Paya		Flooded Areas	24 December 2022					Subsided
Brgy. 7		Flooded Areas	24 December 2022					Subsided
Brgy. 2		Flooded Areas	24 December 2022					Subsided
Brgy. 1		Flooded Areas	24 December 2022					Subsided
NORTHERN SAMAR	5							
Catubig	1							
Poblacion Barangays		Flooded Areas	24 December 2022	01:00 pm	1.8 above normal	Conducted continuous weather monitoring	14 Barangays were flooded	Subsided
Palapag	4							
Brgy Monbon		Maritime Incident	23 December 2022	09:30 am	Capsized boat due to inclement weather and rough seas	Rescued by the nearby motorboat	Continuous monitoring	
Brgy. Mapno		Maritime Incident	23 December 2022	11:30 am	Capsized boat due to inclement weather and rough seas	Rescued and safely returned	Continuous monitoring	

REGION PROVINCE CITY/ MUNICIPALITY BARANGAY		TYPE OF INCIDENT	DATE OF OCCURENCE	TIME OF OCCURENCE	DESCRIPTION	ACTIONS TAKEN	REMARKS	STATUS (for flooded areas)
Brgy. Monbon		Maritime Incident	23 December 2022	11:30 am	The punong barangay of Brgy. Monbon informed the LDRRMO relative to the 4 separately operated fishing boats that ventured out into sea early morning of 23 December 2022.	Conducted continuous monitoring on the four missing boats	Continuous monitoring	
Brgy Mapno		Maritime Incident	23 December 2022	09:00 am	Capsized boat due to inclement weather and rough seas	Rescued by the nearby motorboat	Continuous monitoring	
LEYTE	2							
Dulag	1							
Brgy San Rafael		Maritime Incident	24 December 2022	03:00 pm	Missing fisherman	Coordinated with PDRRMO	On 25 December 2022, 10:00 AM, an LGU personnel sent a radio message to the Dulag Operations Center that the previously reported missing fisherman has safely returned to his home. The information was verified and confirmed by the Brgy. Kagawad.	
Capoocan	1							
Culasian		Maritime Incident	26 December 2022	03:25 pm	Found active unmanned fishing boat that had a body-markings of MAAL 29 with color combination of yellow and blue that was sailing at about 50 meters distance from the shoreline	Coordinated with authorities	Temporarily docked along the shore beside Dandoy Beach Resort of Brgy. Culasian, Capoocan, Leyte	
REGION 9	61							
ZAMBOANGA DEL SUR	20							
Zamboanga City	15							
Tumaga		Flooded Areas	25 December 2022	12:15 am			Water level back to normal	Subsided
Putik		Flooded Areas	25 December 2022	12:15 am			Water level back to normal	Subsided
Guisao		Flooded Areas	25 December 2022	12:15 am			Water level back to normal	Subsided
Culianan		Flooded Areas	25 December 2022	12:15 am			Water level back to normal	Subsided

REGION PROVINCE CITY/ MUNICIPALITY BARANGAY		TYPE OF INCIDENT	DATE OF OCCURENCE	TIME OF OCCURENCE	DESCRIPTION	ACTIONS TAKEN	REMARKS	STATUS (for flooded areas)
Mercedes		Flooded Areas	25 December 2022	12:15 am			Water level back to normal	Subsided
Cabaluay		Flooded Areas	25 December 2022	12:15 am			Water level back to normal	Subsided
Cacao		Flooded Areas	25 December 2022	12:15 am			Water level back to normal	Subsided
Sangali		Flooded Areas	25 December 2022	12:15 am			Water level back to normal	Subsided
Boalan		Flooded Areas	25 December 2022	12:15 am			Water level back to normal	Subsided
Pasolobong		Flooded Areas	25 December 2022	01:14 am			Water level back to normal	Subsided
Lanzones		Landslide (Rain-Induced)	25 December 2022	01:14 am				
Tolosa		Landslide (Rain-Induced)	25 December 2022	01:14 am			Sitio Panggulayan	
Salaan		Landslide (Rain-Induced)	25 December 2022	01:14 am				
Lugakit		Landslide (Rain-Induced)	25 December 2022	01:14 am				
Tumalutab		Landslide (Rain-Induced)	25 December 2022	01:14 am				
Tambulig	5							
Alang Alang		Flooded Areas	26 December 2022	10:00 am			Water level back to normal	Subsided
Angeles		Flooded Areas	26 December 2022	10:00 am			Water level back to normal	Subsided
Cabgan		Flooded Areas	26 December 2022	10:00 am			Water level back to normal	Subsided
Sagrada Familia		Flooded Areas	26 December 2022	10:00 am			Water level back to normal	Subsided
San Vicente		Flooded Areas	26 December 2022	10:00 am			Water level back to normal	Subsided
ZAMBOANGA DEL NORTE	32							
Dapitan	16							
Ba-ao		Flooded Areas	25 December 2022	08:21 am				Subsided
Burgos		Flooded Areas	25 December 2022	08:21 am				Subsided
Ilaya		Flooded Areas	25 December 2022	08:21 am				Subsided
Oyan		Flooded Areas	25 December 2022	08:21 am				Subsided
Sulangon		Flooded Areas	25 December 2022	08:21 am				Subsided
Opao		Flooded Areas	26 December 2022	09:00 am				Subsided

REGION PROVINCE CITY/ MUNICIPALITY BARANGAY		TYPE OF INCIDENT	DATE OF OCCURENCE	TIME OF OCCURENCE	DESCRIPTION	ACTIONS TAKEN	REMARKS	STATUS (for flooded areas)
Barcelona		Flooded Areas	26 December 2022	09:00 am				Subsided
Tamion		Flooded Areas	26 December 2022	09:00 am				Subsided
Hilltop		Flooded Areas	26 December 2022	09:00 am				Subsided
Diwaan		Flooded Areas	26 December 2022	09:00 am				Subsided
Napo		Flooded Areas	26 December 2022	09:00 am				Subsided
Sinoc		Flooded Areas	26 December 2022	09:00 am				Subsided
Potungan		Flooded Areas	26 December 2022	09:00 am				Subsided
Masidlakon		Flooded Areas	26 December 2022	09:00 am				Subsided
Ma. Cristina		Flooded Areas	26 December 2022	09:00 am				Subsided
Ma. Uray		Flooded Areas	26 December 2022	09:00 am				Subsided
Dipolog	7							
Dicayas		Flooded Areas	26 December 2022	01:00 pm				Subsided
San Jose		Flooded Areas	26 December 2022	01:00 pm				Subsided
Turno		Flooded Areas	26 December 2022	01:00 pm				Subsided
Lugdungan		Flooded Areas	26 December 2022	01:00 pm				Subsided
Punta		Flooded Areas	26 December 2022	01:00 pm				Subsided
Estaka		Flooded Areas	26 December 2022	01:00 pm				Subsided
Minaog		Flooded Areas	26 December 2022	01:00 pm				Subsided
Labason	2							
Bobongan		Flooded Areas	25 December 2022	05:30 am				Subsided
Osukan		Flooded Areas	25 December 2022	05:30 am				Subsided
President Manuel A. Roxas	2							
Pasil, Lower Irasan		Flooded Areas	25 December 2022	05:30 am			Pasil	Subsided
Purok 3, Langatian		Flooded Areas	25 December 2022	05:30 am			Purok 3	Subsided
Liloy	2							
Timan		Flooded Areas	25 December 2022	05:30 am				Subsided
Kayok		Flooded Areas	25 December 2022	05:30 am				Subsided
Salug	3							
Mucas		Flooded Areas	23 December 2022	08:00 pm				Subsided
Poblacion East		Flooded Areas	23 December 2022	08:00 pm				Subsided
Poblacion East		Flooded Areas	23 December 2022	08:00 pm				Subsided
ISABELA CITY	9							
No breakdown	9							
Brgy. Aguada		Flooded Areas	25 December 2022	08:45 pm			Water level back to normal	Subsided

REGION PROVINCE CITY/ MUNICIPALITY BARANGAY		TYPE OF INCIDENT	DATE OF OCCURENCE	TIME OF OCCURENCE	DESCRIPTION	ACTIONS TAKEN	REMARKS	STATUS (for flooded areas)
Brgy. Busay		Flooded Areas	25 December 2022	08:45 pm			Water level back to normal	Subsided
Brgy. Dona Ramona		Flooded Areas	25 December 2022	08:45 pm			Water level back to normal	Subsided
Brgy. Kumalarang		Flooded Areas	25 December 2022	08:45 pm			Water level back to normal	Subsided
Brgy. Lanote		Flooded Areas	25 December 2022	08:45 pm			Water level back to normal	Subsided
Brgy. Makiri		Flooded Areas	25 December 2022	08:45 pm			Water level back to normal	Subsided
Brgy. Menzi		Flooded Areas	25 December 2022	08:45 pm			Water level back to normal	Subsided
Brgy. Riverside		Flooded Areas	25 December 2022	08:45 pm			Water level back to normal	Subsided
Brgy. Timpul		Flooded Areas	25 December 2022	08:45 pm			Water level back to normal	Subsided
REGION 10	7							
MISAMIS OCCIDENTAL	5							
Aloran	1							
		Flooded Areas	25 December 2022	12:00 am				Subsided
Clarin	1							
		Flooded Areas	25 December 2022	12:00 am				Subsided
Tudela	1							
		Flooded Areas	25 December 2022	12:00 am				Subsided
Jimenez	1							
		Flooded Areas	25 December 2022	12:00 am			As per coordination through a phone conversation with MDRRMO Jimenez.	Subsided
Ozamiz	1							
		Flooded Areas	25 December 2022	12:00 am			As per coordination via SatPhone with CDRRMO Ozamiz.	Subsided
BUKIDNON	2							
Valencia	1							
		Flooded Areas	27 December 2022	12:15 am				Subsided
Impasugong	1							
guilang-guilang		Landslide (Rain-Induced)	29 December 2022	06:20 pm		LGU Impasugong conducted clearing operations at the affected local road.	coordinate through phone call that Road was cleared as of Dec. 30, 2022	

REGION PROVINCE CITY/ MUNICIPALITY BARANGAY		TYPE OF INCIDENT	DATE OF OCCURENCE	TIME OF OCCURENCE	DESCRIPTION	ACTIONS TAKEN	REMARKS	STATUS (for flooded areas)
REGION 11	22							
DAVAO DE ORO	14							
Pantukan	1							
Bonganong		Flooded Areas	25 December 2022	07:40 am				Subsided
Maco	4							
Elizalde		Landslide (Rain-Induced)	25 December 2022	08:24 am	Landslide in the community of Sitio Tinago, Brgy Elizalde, Maco wherein 1 house totally damaged and 1 partially damaged including 1 reported injured	community evacuated		
Tagbaros		Landslide (Rain-Induced)	25 December 2022	12:00 am	Brgy Road landslide, not totally obstructed, roads covered with mud	Conducted Road Clearing	Passable	
Maapang		Landslide (Rain-Induced)	26 December 2022	05:20 am	Brgy Road landslide, not totally obstructed, roads covered with mud	Conducted Road Clearing	Passable	
Elizalde		Flooded Areas	26 December 2022	10:10 am				Subsided
Nabunturan	3							
Sta. Maria		Flooded Areas	25 December 2022	09:45 pm				Subsided
Magsaysay		Flooded Areas	26 December 2022	11:28 am				Subsided
Mipangi		Flooded Areas	25 December 2022	09:45 pm		Evacuated community	All evacuees returned home	Subsided
Mabini (Doña Alicia)	5							
Pindasan		Flooded Areas	25 December 2022	06:00 pm				Subsided
San Antonio		Flooded Areas	25 December 2022	06:00 pm				Subsided
Cadunan		Flooded Areas	25 December 2022	06:00 pm				Subsided
Golden Valley		Landslide (Rain-Induced)	25 December 2022	10:56 am	Brgy Road landslide	Ongoing clearing operation	Passable to single motor only	
Mascareg		Landslide (Rain-Induced)	25 December 2022	10:56 am	Brgy Road landslide; Minor landslide and scouring of roads	Road cleared by debris	Passable	
Maragusan (San Mariano)	1							
Mapawa (Quarry Site)		Landslide (Rain-Induced)	27 December 2022	09:41 am	Road is already passable			
DAVAO DEL NORTE	4							
Santo Tomas	4							

REGION PROVINCE CITY/ MUNICIPALITY BARANGAY		TYPE OF INCIDENT	DATE OF OCCURENCE	TIME OF OCCURENCE	DESCRIPTION	ACTIONS TAKEN	REMARKS	STATUS (for flooded areas)
San Miguel		Flooded Areas	26 December 2022	06:30 pm		Conducted Pre-emptive evacuation		Subsided
Kinamayan		Flooded Areas	26 December 2022	06:30 pm		Conducted Pre-emptive evacuation		Subsided
Esperanza		Flooded Areas	26 December 2022	06:30 pm		Conducted Pre-emptive evacuation		Subsided
Salvacion		Flooded Areas	26 December 2022	06:30 pm		Conducted Pre-emptive evacuation		Subsided
DAVAO DEL SUR	3							
Kiblawan	3							
San Pedro		Flooded Areas	27 December 2022	05:00 pm			11 houses were flooded	Subsided
Latian		Flooded Areas	27 December 2022	05:00 pm			18 houses were flooded	Subsided
Dapok		Flooded Areas	27 December 2022	05:00 pm			15 houses were flooded	Subsided
DAVAO ORIENTAL	1							
Mati	1							
Don Salvador Lopez		Landslide (Rain-Induced)	27 December 2022	11:10 am	4 reported casualties; impassable roads	Conducted search and retrieval operations with the teams of PDRRMO, BFP, PNP, Mati, BRACES and CDRRRMO	7 puroks were isolated	
BARMM	38							
TAWI-TAWI	1							
Mapun (Cagayan de Tawi-Tawi)	1							
Umos Mataha		Flooded Areas	25 December 2022	07:00 pm	Due to high tide and strong winds experienced in the municipality.			Subsided
LANAO DEL SUR	27							
Taraka	12							
Pindolonan		Flooded Areas	24 December 2022	05:00 pm				Subsided
Sambolawan		Flooded Areas	24 December 2022	05:00 pm				Subsided
Lumbac Bagoa Inged		Flooded Areas	24 December 2022	05:00 pm				Subsided
Ilian		Flooded Areas	24 December 2022	05:00 pm				Subsided
Salipongan		Flooded Areas	24 December 2022	05:00 pm				Subsided
Dilabayan		Flooded Areas	24 December 2022	05:00 pm				Subsided
Ririk		Flooded Areas	24 December 2022	05:00 pm				Subsided
Gapao Balindong		Flooded Areas	24 December 2022	05:00 pm				Subsided

REGION PROVINCE CITY/ MUNICIPALITY BARANGAY		TYPE OF INCIDENT	DATE OF OCCURENCE	TIME OF OCCURENCE	DESCRIPTION	ACTIONS TAKEN	REMARKS	STATUS (for flooded areas)
Suphangan		Flooded Areas	24 December 2022	05:00 pm				Subsided
Caramat		Flooded Areas	24 December 2022	05:00 pm				Subsided
Mangayao		Flooded Areas	24 December 2022	05:00 pm				Subsided
Cadayonan		Flooded Areas	24 December 2022	05:00 pm				Subsided
Maguing	5							
Camalig		Flooded Areas	25 December 2022					Subsided
Butod		Flooded Areas	25 December 2022					Subsided
Agagan		Flooded Areas	25 December 2022					Subsided
Lumbac		Flooded Areas	25 December 2022					Subsided
Borowa		Flooded Areas	25 December 2022					Subsided
Tamparan	5							
Picarabawan		Flooded Areas	25 December 2022					Subsided
Lalabuan		Flooded Areas	25 December 2022					Subsided
Tubok		Flooded Areas	25 December 2022					Subsided
Lilod Tubok		Flooded Areas	25 December 2022					Subsided
Lumbac		Flooded Areas	25 December 2022					Subsided
Mulondo	5							
Lama		Flooded Areas	25 December 2022					Subsided
Bangon		Flooded Areas	25 December 2022					Subsided
Raya Balay		Flooded Areas	25 December 2022					Subsided
Buadia Bala		Flooded Areas	25 December 2022					Subsided
Salipongan		Flooded Areas	25 December 2022					Subsided
BASILAN	10							
Lamitan	4							
Limo-ok		Flooded Areas	25 December 2022					Subsided
Matibay		Flooded Areas	25 December 2022					Subsided
Malinis		Flooded Areas	25 December 2022					Subsided
Sengal		Flooded Areas	25 December 2022					Subsided
Lantawan	3							
Atong-atong		Flooded Areas	25 December 2022					Subsided
Matikang		Flooded Areas	25 December 2022					Subsided
Paniogan		Flooded Areas	25 December 2022					Subsided
Hadji Muhtamad	3							
Lubukam		Flooded Areas	25 December 2022					Subsided
Luukbungsod		Flooded Areas	25 December 2022					Subsided

REGION PROVINCE CITY/ MUNICIPALITY BARANGAY		TYPE OF INCIDENT	DATE OF OCCURENCE	TIME OF OCCURENCE	DESCRIPTION	ACTIONS TAKEN	REMARKS	STATUS (for flooded areas)
Sangbay Big		Flooded Areas	25 December 2022					Subsided

AFFECTED POPULATION as of (January 05, 2023 08:00)

REGION PROVINCE CITY/ MUNICIPALITY BARANGAY		NO. OF AFFECTED			No. of ECs		Inside Evacuation Centers				Outside Evacuation Centers				TOTAL SERVED (CURRENT)			
		Brgys.	Families	Persons	CUM	NOW	Families		Persons		Families		Persons		(Inside + Outside)			
							CUM	NOW	CUM	NOW	CUM	NOW	CUM	NOW	Families	Persons		
		CUM	NOW	CUM	NOW	CUM	NOW	CUM	NOW	CUM	NOW	CUM	NOW	CUM	NOW	CUM	NOW	
GRAND TOTAL	516	1,132	170,970	681,492	803	163	46,124	6,635	185,944	23,536	33,593	10,972	129,280	41,214	79,717	17,607	315,224	64,750
MIMAROPA	13	70	12,549	64,517	55	1	1,787	25	7,323	125	964	0	4,792	0	2,751	25	12,115	125
ORIENTAL MINDORO	4	35	9,844	52,611	3	0	35	0	151	0	11	0	58	0	46	0	209	0
Bansud	1	1	5	31	0	0	0	0	0	0	5	0	31	0	5	0	31	0
No breakdown		1	5	31	0	0	0	0	0	0	5	0	31	0	5	0	31	0
Pola	1	5	350	1,856	0	0	0	0	0	0	0	0	0	0	0	0	0	0
No breakdown		5	350	1,856	0	0	0	0	0	0	0	0	0	0	0	0	0	0
Naujan	1	12	1,306	6,536	0	0	0	0	0	0	6	0	27	0	6	0	27	0
No breakdown		12	1,306	6,536	0	0	0	0	0	0	6	0	27	0	6	0	27	0
Baco	1	17	8,183	44,188	3	0	35	0	151	0	0	0	0	0	35	0	151	0
No breakdown		17	8,183	44,188	3	0	35	0	151	0	0	0	0	0	35	0	151	0
PALAWAN	9	35	2,705	11,906	52	1	1,752	25	7,172	125	953	0	4,734	0	2,705	25	11,906	125
Aborlan	1	1	70	274	1	0	70	0	274	0	0	0	0	0	70	0	274	0
No breakdown		1	70	274	1	0	70	0	274	0	0	0	0	0	70	0	274	0
Balabac	1	4	900	4,493	4	0	39	0	188	0	861	0	4,305	0	900	0	4,493	0
No breakdown		4	900	4,493	4	0	39	0	188	0	861	0	4,305	0	900	0	4,493	0
Bataraza	1	1	330	1,980	2	1	330	25	1,980	125	0	0	0	0	330	25	1,980	125
No breakdown		1	330	1,980	2	1	330	25	1,980	125	0	0	0	0	330	25	1,980	125
Brooke's Point	1	17	969	3,522	35	0	877	0	3,093	0	92	0	429	0	969	0	3,522	0
No breakdown		17	969	3,522	35	0	877	0	3,093	0	92	0	429	0	969	0	3,522	0
Narra	1	6	149	491	4	0	149	0	491	0	0	0	0	0	149	0	491	0
No breakdown		6	149	491	4	0	149	0	491	0	0	0	0	0	149	0	491	0
Puerto Princesa City	1	1	63	226	3	0	63	0	226	0	0	0	0	0	63	0	226	0
No breakdown		1	63	226	3	0	63	0	226	0	0	0	0	0	63	0	226	0

REGION PROVINCE CITY/ MUNICIPALITY BARANGAY		NO. OF AFFECTED			No. of ECs		Inside Evacuation Centers				Outside Evacuation Centers				TOTAL SERVED (CURRENT)				
		Brgys.	Families	Persons	CUM	NOW	Families		Persons		Families		Persons		(Inside + Outside)				
							CUM	NOW	CUM	NOW	CUM	NOW	CUM	NOW	CUM	NOW	CUM	NOW	
Quezon	1	2	137	600	1	0	137	0	600	0	0	0	0	0	0	137	0	600	0
No breakdown		2	137	600	1	0	137	0	600	0	0	0	0	0	0	137	0	600	0
Sofronio Espanola	1	2	81	303	1	0	81	0	303	0	0	0	0	0	0	81	0	303	0
No breakdown		2	81	303	1	0	81	0	303	0	0	0	0	0	0	81	0	303	0
Taytay	1	1	6	17	1	0	6	0	17	0	0	0	0	0	0	6	0	17	0
No breakdown		1	6	17	1	0	6	0	17	0	0	0	0	0	0	6	0	17	0
REGION 5	24	158	17,121	69,056	102	0	1,584	0	6,108	0	638	0	2,835	0	2,222	0	8,943	0	
ALBAY	1	9	126	456	7	0	77	0	277	0	49	0	179	0	126	0	456	0	
Legazpi City	1	9	126	456	7	0	77	0	277	0	49	0	179	0	126	0	456	0	
		9	126	456	7	0	77	0	277	0	49	0	179	0	126	0	456	0	
CAMARINES NORTE	5	20	670	2,942	17	0	160	0	612	0	476	0	2,208	0	636	0	2,820	0	
Capalonga	1	1	1	5	0	0	0	0	0	0	1	0	5	0	1	0	5	0	
		1	1	5	0	0	0	0	0	0	1	0	5	0	1	0	5	0	
Daet	1	7	53	225	8	0	53	0	225	0	0	0	0	0	53	0	225	0	
		7	53	225	8	0	53	0	225	0	0	0	0	0	53	0	225	0	
Labo	1	3	53	192	2	0	34	0	121	0	19	0	71	0	53	0	192	0	
		3	53	192	2	0	34	0	121	0	19	0	71	0	53	0	192	0	
Mercedes	1	3	7	40	1	0	2	0	14	0	2	0	9	0	4	0	23	0	
		3	7	40	1	0	2	0	14	0	2	0	9	0	4	0	23	0	
Vinzons	1	6	556	2,480	6	0	71	0	252	0	454	0	2,123	0	525	0	2,375	0	
		6	556	2,480	6	0	71	0	252	0	454	0	2,123	0	525	0	2,375	0	
CAMARINES SUR	13	107	14,454	58,946	70	0	1,160	0	4,607	0	113	0	448	0	1,273	0	5,055	0	
Calabanga	1	13	366	1,669	12	0	359	0	1,633	0	7	0	36	0	366	0	1,669	0	
		13	366	1,669	12	0	359	0	1,633	0	7	0	36	0	366	0	1,669	0	
Canaman	1	15	210	787	17	0	162	0	590	0	48	0	197	0	210	0	787	0	
		15	210	787	17	0	162	0	590	0	48	0	197	0	210	0	787	0	
Goa	1	1	14	24	1	0	14	0	24	0	0	0	0	0	14	0	24	0	
		1	14	24	1	0	14	0	24	0	0	0	0	0	14	0	24	0	
Lagonoy	1	36	13,222	54,026	1	0	41	0	135	0	0	0	0	0	41	0	135	0	
		36	13,222	54,026	1	0	41	0	135	0	0	0	0	0	41	0	135	0	
Libmanan	1	11	120	442	11	0	91	0	323	0	29	0	119	0	120	0	442	0	
		11	120	442	11	0	91	0	323	0	29	0	119	0	120	0	442	0	

REGION PROVINCE CITY/ MUNICIPALITY BARANGAY		NO. OF AFFECTED			No. of ECs		Inside Evacuation Centers				Outside Evacuation Centers				TOTAL SERVED (CURRENT)			
		Brgys.	Families	Persons	CUM	NOW	Families		Persons		Families		Persons		Families		Persons	
							CUM	NOW	CUM	NOW	CUM	NOW	CUM	NOW	CUM	NOW	CUM	NOW
							(Inside + Outside)											
Lupi	1	2	44	175	2	0	44	0	175	0	0	0	0	0	44	0	175	0
		2	44	175	2	0	44	0	175	0	0	0	0	0	44	0	175	0
Magarao	1	12	133	502	10	0	114	0	440	0	19	0	62	0	133	0	502	0
		12	133	502	10	0	114	0	440	0	19	0	62	0	133	0	502	0
Pasacao	1	3	44	131	2	0	35	0	98	0	9	0	33	0	44	0	131	0
		3	44	131	2	0	35	0	98	0	9	0	33	0	44	0	131	0
Ragay	1	2	26	91	2	0	26	0	91	0	0	0	0	0	26	0	91	0
		2	26	91	2	0	26	0	91	0	0	0	0	0	26	0	91	0
San Jose	1	2	58	259	5	0	58	0	259	0	0	0	0	0	58	0	259	0
		2	58	259	5	0	58	0	259	0	0	0	0	0	58	0	259	0
Sipocot	1	7	209	804	3	0	209	0	804	0	0	0	0	0	209	0	804	0
		7	209	804	3	0	209	0	804	0	0	0	0	0	209	0	804	0
Siruma	1	1	2	7	1	0	1	0	6	0	1	0	1	0	2	0	7	0
		1	2	7	1	0	1	0	6	0	1	0	1	0	2	0	7	0
Tinambac	1	2	6	29	3	0	6	0	29	0	0	0	0	0	6	0	29	0
		2	6	29	3	0	6	0	29	0	0	0	0	0	6	0	29	0
CATANDUANES	3	13	1,420	5,110	0	0	0	0	0	0	0	0	0	0	0	0	0	0
San Miguel	1	10	1,410	5,056	0	0	0	0	0	0	0	0	0	0	0	0	0	0
		10	1,410	5,056	0	0	0	0	0	0	0	0	0	0	0	0	0	0
Viga	1	1	4	20	0	0	0	0	0	0	0	0	0	0	0	0	0	0
		1	4	20	0	0	0	0	0	0	0	0	0	0	0	0	0	0
Virac	1	2	6	34	0	0	0	0	0	0	0	0	0	0	0	0	0	0
		2	6	34	0	0	0	0	0	0	0	0	0	0	0	0	0	0
SORSOGON	1	1	264	990	0	0	0	0	0	0	0	0	0	0	0	0	0	0
Bulan	1	1	264	990	0	0	0	0	0	0	0	0	0	0	0	0	0	0
		1	264	990	0	0	0	0	0	0	0	0	0	0	0	0	0	0
NAGA	1	8	187	612	8	0	187	0	612	0	0	0	0	0	187	0	612	0
Naga	1	8	187	612	8	0	187	0	612	0	0	0	0	0	187	0	612	0
		8	187	612	8	0	187	0	612	0	0	0	0	0	187	0	612	0
REGION 6	59	57	7,409	34,032	12	2	104	0	400	0	348	46	1,415	161	452	46	1,815	161
AKLAN	53	51	7,377	33,900	10	2	98	0	366	0	322	46	1,317	161	420	46	1,683	161
IBAJAY	22	20	4,225	21,123	8	2	53	0	205	0	173	0	783	0	226	0	988	0

REGION PROVINCE CITY/ MUNICIPALITY BARANGAY		NO. OF AFFECTED			No. of ECs		Inside Evacuation Centers				Outside Evacuation Centers				TOTAL SERVED (CURRENT)			
		Brgys.	Families	Persons	CUM	NOW	Families		Persons		Families		Persons		Families		Persons	
							CUM	NOW	CUM	NOW	CUM	NOW	CUM	NOW	CUM	NOW	CUM	NOW
							(Inside + Outside)											
Agbago		1	239	1,195	1	0	2	0	10	0	3	0	11	0	5	0	21	0
Agdugayan		1	3	15	0	0	0	0	0	0	0	0	0	0	0	0	0	0
Antipolo		1	248	1,240	1	0	5	0	6	0	0	0	0	0	5	0	6	0
Aslum		1	115	575	0	0	0	0	0	0	0	0	0	0	0	0	0	0
Bagacay		1	93	465	1	0	6	0	24	0	0	0	0	0	6	0	24	0
Batuan		1	60	300	1	0	23	0	115	0	0	0	0	0	23	0	115	0
Buenavista		1	165	825	0	0	0	0	0	0	0	0	0	0	0	0	0	0
Capilijan		1	291	1,455	0	0	0	0	0	0	0	0	0	0	0	0	0	0
Colongcolong		1	268	1,340	1	0	12	0	37	0	0	0	0	0	12	0	37	0
Colongcolong		0	0	0	1	0	2	0	7	0	0	0	0	0	2	0	7	0
Mabusao		1	17	85	0	0	0	0	0	0	0	0	0	0	0	0	0	0
Naile		1	400	2,000	0	0	0	0	0	0	18	0	48	0	18	0	48	0
Naisud		1	735	3,675	0	0	0	0	0	0	0	0	0	0	0	0	0	0
Ondoy		1	210	1,050	0	0	0	0	0	0	4	0	10	0	4	0	10	0
Regador		1	385	1,925	0	0	0	0	0	0	0	0	0	0	0	0	0	0
Rizal		1	64	320	0	0	0	0	0	0	10	0	24	0	10	0	24	0
San Isidro		1	490	2,450	1	1	1	0	2	0	0	0	0	0	1	0	2	0
San Isidro		0	0	0	1	1	2	0	4	0	0	0	0	0	2	0	4	0
San Jose		1	1	3	0	0	0	0	0	0	0	0	0	0	0	0	0	0
Sta Cruz		1	138	690	0	0	0	0	0	0	138	0	690	0	138	0	690	0
Tul-ang		1	82	410	0	0	0	0	0	0	0	0	0	0	0	0	0	0
Unat		1	221	1,105	0	0	0	0	0	0	0	0	0	0	0	0	0	0
BALETE	5	5	41	151	1	0	41	0	151	0	0	0	0	0	41	0	151	0
Aranas		1	21	86	1	0	28	0	115	0	0	0	0	0	28	0	115	0
Calizo		1	2	4	0	0	0	0	0	0	0	0	0	0	0	0	0	0
Feliciano		1	4	12	0	0	0	0	0	0	0	0	0	0	0	0	0	0
Morales		1	12	37	0	0	0	0	0	0	0	0	0	0	0	0	0	0
Poblacion		1	2	12	0	0	13	0	36	0	0	0	0	0	13	0	36	0
KALIBO	3	3	217	611	0	0	0	0	0	0	43	43	146	146	43	43	146	146
Caano		1	20	72	0	0	0	0	0	0	17	17	65	65	17	17	65	65
Mabilo		1	169	448	0	0	0	0	0	0	0	0	0	0	0	0	0	0
Pook		1	28	91	0	0	0	0	0	0	26	26	81	81	26	26	81	81

REGION PROVINCE CITY/ MUNICIPALITY BARANGAY		NO. OF AFFECTED			No. of ECs		Inside Evacuation Centers				Outside Evacuation Centers				TOTAL SERVED (CURRENT)			
		Brgys.	Families	Persons	CUM	NOW	Families		Persons		Families		Persons		Families		Persons	
							CUM	NOW	CUM	NOW	CUM	NOW	CUM	NOW	CUM	NOW	CUM	NOW
							(Inside + Outside)											
LEZO	2	2	17	56	0	0	0	0	0	0	0	0	0	0	0	0	0	0
Agcawilan		1	12	41	0	0	0	0	0	0	0	0	0	0	0	0	0	0
Silakat Nonok		1	5	15	0	0	0	0	0	0	0	0	0	0	0	0	0	0
MALAY	3	3	544	2,274	1	0	4	0	10	0	0	0	0	0	4	0	10	0
Caticlan		1	530	2,221	0	0	0	0	0	0	0	0	0	0	0	0	0	0
Manocmanoc		1	4	10	1	0	4	0	10	0	0	0	0	0	4	0	10	0
Napaan		1	10	43	0	0	0	0	0	0	0	0	0	0	0	0	0	0
NABAS	13	13	1,860	7,431	0	0	0	0	0	0	103	0	373	0	103	0	373	0
Alimbo Baybay		1	143	671	0	0	0	0	0	0	17	0	45	0	17	0	45	0
Buenafortuna		1	5	21	0	0	0	0	0	0	0	0	0	0	0	0	0	0
Buenavista		1	33	156	0	0	0	0	0	0	0	0	0	0	0	0	0	0
Gibon		1	110	438	0	0	0	0	0	0	1	0	6	0	1	0	6	0
Libertad		1	326	1,160	0	0	0	0	0	0	27	0	93	0	27	0	93	0
Magallanes		1	11	45	0	0	0	0	0	0	3	0	11	0	3	0	11	0
Poblacion		1	89	274	0	0	0	0	0	0	0	0	0	0	0	0	0	0
Rizal		1	44	132	0	0	0	0	0	0	20	0	69	0	20	0	69	0
Solido		1	12	55	0	0	0	0	0	0	2	0	8	0	2	0	8	0
Tagororoc		1	81	349	0	0	0	0	0	0	3	0	10	0	3	0	10	0
Toledo		1	177	778	0	0	0	0	0	0	12	0	50	0	12	0	50	0
Unidos		1	44	212	0	0	0	0	0	0	6	0	33	0	6	0	33	0
Union		1	785	3,140	0	0	0	0	0	0	12	0	48	0	12	0	48	0
NEW WASHINGTON	5	5	473	2,254	0	0	0	0	0	0	3	3	15	15	3	3	15	15
Brgy. Cawayan		1	1	5	0	0	0	0	0	0	0	0	0	0	0	0	0	0
Brgy. Fatima		1	300	1,500	0	0	0	0	0	0	0	0	0	0	0	0	0	0
Brgy. Poblacion		1	50	250	0	0	0	0	0	0	3	3	15	15	3	3	15	15
Brgy. Polo		1	58	249	0	0	0	0	0	0	0	0	0	0	0	0	0	0
Brgy. Tambak		1	64	250	0	0	0	0	0	0	0	0	0	0	0	0	0	0
NEGROS OCCIDENTAL	6	6	32	132	2	0	6	0	34	0	26	0	98	0	32	0	132	0
CADIZ	6	6	32	132	2	0	6	0	34	0	26	0	98	0	32	0	132	0
Zone 1		1	2	9	0	0	0	0	0	0	2	0	9	0	2	0	9	0
Zone 2		1	3	15	0	0	0	0	0	0	3	0	15	0	3	0	15	0
Zone 5		1	2	7	0	0	0	0	0	0	2	0	7	0	2	0	7	0

REGION PROVINCE CITY/ MUNICIPALITY BARANGAY		NO. OF AFFECTED			No. of ECs		Inside Evacuation Centers				Outside Evacuation Centers				TOTAL SERVED (CURRENT)			
		Brgys.	Families	Persons	CUM	NOW	Families		Persons		Families		Persons		Families		Persons	
							CUM	NOW	CUM	NOW	CUM	NOW	CUM	NOW	CUM	NOW	CUM	NOW
							(Inside + Outside)		Families		Persons		Families		Persons		Families	
Zone 6		1	23	91	1	0	5	0	25	0	18	0	66	0	23	0	91	0
Daga		1	1	1	0	0	0	0	0	0	1	0	1	0	1	0	1	0
Tiglawigan		1	1	9	1	0	1	0	9	0	0	0	0	0	1	0	9	0
REGION 7	3	1	116	287	2	0	66	0	137	0	50	50	0	0	116	50	137	0
BOHOL	1	1	9	20	1	0	9	0	20	0	0	0	0	0	9	0	20	0
Candijay	1	1	9	20	1	0	9	0	20	0	0	0	0	0	9	0	20	0
Panadtaran		1	9	20	1	0	9	0	20	0	0	0	0	0	9	0	20	0
CEBU	2	0	107	267	1	0	57	0	117	0	50	50	0	0	107	50	117	0
Dumanjug	1	0	57	117	1	0	57	0	117	0	0	0	0	0	57	0	117	0
		0	57	117	1	0	57	0	117	0	0	0	0	0	57	0	117	0
Santa Fe	1	0	50	150	0	0	0	0	0	0	50	50	0	0	50	50	0	0
		0	50	150	0	0	0	0	0	0	50	50	0	0	50	50	0	0
REGION 8	12	136	23,699	84,255	36	0	1,861	0	4,720	0	2	2	10	10	1,863	2	4,730	10
EASTERN SAMAR	12	136	23,699	84,255	36	0	1,861	0	4,720	0	2	2	10	10	1,863	2	4,730	10
Jipapad	1	13	2,780	9,913	0	0	0	0	0	0	0	0	0	0	0	0	0	0
		13	2,780	9,913	0	0	0	0	0	0	0	0	0	0	0	0	0	0
Arteche	1	9	1,144	4,585	16	0	65	0	242	0	2	2	10	10	67	2	252	10
		9	1,144	4,585	16	0	65	0	242	0	2	2	10	10	67	2	252	10
Oras	1	26	4,677	17,856	0	0	0	0	0	0	0	0	0	0	0	0	0	0
		26	4,677	17,856	0	0	0	0	0	0	0	0	0	0	0	0	0	0
Giporlos	1	5	203	821	1	0	203	0	821	0	0	0	0	0	203	0	821	0
		5	203	821	1	0	203	0	821	0	0	0	0	0	203	0	821	0
Guiuan	1	1	17	82	1	0	2	0	10	0	0	0	0	0	2	0	10	0
		1	17	82	1	0	2	0	10	0	0	0	0	0	2	0	10	0
Mercedes	1	15	1,500	3,243	15	0	1,500	0	3,243	0	0	0	0	0	1,500	0	3,243	0
		15	1,500	3,243	15	0	1,500	0	3,243	0	0	0	0	0	1,500	0	3,243	0
Sulat	1	10	1,135	3,815	2	0	72	0	344	0	0	0	0	0	72	0	344	0
		10	1,135	3,815	2	0	72	0	344	0	0	0	0	0	72	0	344	0
Taft	1	1	1,589	4,484	0	0	0	0	0	0	0	0	0	0	0	0	0	0
		1	1,589	4,484	0	0	0	0	0	0	0	0	0	0	0	0	0	0
Llorente	1	33	6,176	21,827	1	0	19	0	60	0	0	0	0	0	19	0	60	0
		33	6,176	21,827	1	0	19	0	60	0	0	0	0	0	19	0	60	0

REGION PROVINCE CITY/ MUNICIPALITY BARANGAY		NO. OF AFFECTED			No. of ECs		Inside Evacuation Centers				Outside Evacuation Centers				TOTAL SERVED (CURRENT)			
		Brgys.	Families	Persons	CUM	NOW	Families		Persons		Families		Persons		Families		Persons	
							CUM	NOW	CUM	NOW	CUM	NOW	CUM	NOW	CUM	NOW	CUM	NOW
							(Inside + Outside)											
Dolores	1	1	295	1,148	0	0	0	0	0	0	0	0	0	0	0	0	0	0
		1	295	1,148	0	0	0	0	0	0	0	0	0	0	0	0	0	0
Quinapondan	1	9	1,334	6,670	0	0	0	0	0	0	0	0	0	0	0	0	0	0
		9	1,334	6,670	0	0	0	0	0	0	0	0	0	0	0	0	0	0
Hernani	1	13	2,849	9,811	0	0	0	0	0	0	0	0	0	0	0	0	0	0
		13	2,849	9,811	0	0	0	0	0	0	0	0	0	0	0	0	0	0
REGION 9	59	59	6,329	30,984	42	0	4,595	0	22,643	0	1,728	0	8,311	0	6,323	0	30,954	0
ZAMBOANGA DEL SUR	16	16	2,345	11,725	14	0	897	0	4,485	0	1,442	0	7,210	0	2,339	0	11,695	0
Zamboanga City	11	11	1,084	5,420	14	0	897	0	4,485	0	181	0	905	0	1,078	0	5,390	0
Culianan		1	63	315	1	0	60	0	300	0	3	0	15	0	63	0	315	0
Putik		1	299	1,495	2	0	141	0	705	0	158	0	790	0	299	0	1,495	0
Sangali		1	106	530	1	0	100	0	500	0	0	0	0	0	100	0	500	0
Guisao		1	70	350	2	0	50	0	250	0	20	0	100	0	70	0	350	0
Cabaluay		1	60	300	1	0	60	0	300	0	0	0	0	0	60	0	300	0
Boalan		1	50	250	1	0	50	0	250	0	0	0	0	0	50	0	250	0
Pasolobong		1	57	285	1	0	57	0	285	0	0	0	0	0	57	0	285	0
Mercedes		1	185	925	2	0	185	0	925	0	0	0	0	0	185	0	925	0
Tumaga		1	113	565	1	0	113	0	565	0	0	0	0	0	113	0	565	0
Tumalutab		1	13	65	1	0	13	0	65	0	0	0	0	0	13	0	65	0
Rio Hondo		1	68	340	1	0	68	0	340	0	0	0	0	0	68	0	340	0
Tambulig	5	5	1,261	6,305	0	0	0	0	0	0	1,261	0	6,305	0	1,261	0	6,305	0
Alang Alang		1	327	1,635	0	0	0	0	0	0	327	0	1,635	0	327	0	1,635	0
Angeles		1	287	1,435	0	0	0	0	0	0	287	0	1,435	0	287	0	1,435	0
Cabgan		1	521	2,605	0	0	0	0	0	0	521	0	2,605	0	521	0	2,605	0
Sagrada Familia		1	71	355	0	0	0	0	0	0	71	0	355	0	71	0	355	0
San Vicente		1	55	275	0	0	0	0	0	0	55	0	275	0	55	0	275	0
ZAMBOANGA DEL NORTE	34	34	3,656	18,082	26	0	3,594	0	17,783	0	62	0	299	0	3,656	0	18,082	0
Dapitan	16	16	3,240	16,200	16	0	3,240	0	16,200	0	0	0	0	0	3,240	0	16,200	0
Sulangon		1	400	2,000	1	0	400	0	2,000	0	0	0	0	0	400	0	2,000	0
Ba-ao		1	280	1,400	1	0	280	0	1,400	0	0	0	0	0	280	0	1,400	0
Illaya		1	520	2,600	1	0	520	0	2,600	0	0	0	0	0	520	0	2,600	0
Burgos		1	360	1,800	1	0	360	0	1,800	0	0	0	0	0	360	0	1,800	0

REGION PROVINCE CITY/ MUNICIPALITY BARANGAY		NO. OF AFFECTED			No. of ECs		Inside Evacuation Centers				Outside Evacuation Centers				TOTAL SERVED (CURRENT)			
		Brgys.	Families	Persons	CUM	NOW	Families		Persons		Families		Persons		(Inside + Outside)			
							CUM	NOW	CUM	NOW	CUM	NOW	CUM	NOW	CUM	NOW	CUM	NOW
Opao		1	160	800	1	0	160	0	800	0	0	0	0	0	160	0	800	0
Barcelona		1	120	600	1	0	120	0	600	0	0	0	0	0	120	0	600	0
Oyan		1	240	1,200	1	0	240	0	1,200	0	0	0	0	0	240	0	1,200	0
Tamion		1	200	1,000	1	0	200	0	1,000	0	0	0	0	0	200	0	1,000	0
Hilltop		1	160	800	1	0	160	0	800	0	0	0	0	0	160	0	800	0
Diwaan		1	160	800	1	0	160	0	800	0	0	0	0	0	160	0	800	0
Napo		1	40	200	1	0	40	0	200	0	0	0	0	0	40	0	200	0
Sinonoc		1	160	800	1	0	160	0	800	0	0	0	0	0	160	0	800	0
Potungan		1	160	800	1	0	160	0	800	0	0	0	0	0	160	0	800	0
Masidlakon		1	120	600	1	0	120	0	600	0	0	0	0	0	120	0	600	0
Ma. Cristina		1	40	200	1	0	40	0	200	0	0	0	0	0	40	0	200	0
Ma. Uray		1	120	600	1	0	120	0	600	0	0	0	0	0	120	0	600	0
Dipolog	6	6	164	779	6	0	164	0	779	0	0	0	0	0	164	0	779	0
Turno		1	91	419	1	0	91	0	419	0	0	0	0	0	91	0	419	0
Minaog		1	2	15	1	0	2	0	15	0	0	0	0	0	2	0	15	0
Barra		1	18	72	1	0	18	0	72	0	0	0	0	0	18	0	72	0
Punta		1	32	163	1	0	32	0	163	0	0	0	0	0	32	0	163	0
Gulayon		1	15	80	1	0	15	0	80	0	0	0	0	0	15	0	80	0
Dicayas		1	6	30	1	0	6	0	30	0	0	0	0	0	6	0	30	0
Liloy	3	3	8	36	0	0	0	0	0	0	8	0	36	0	8	0	36	0
Timan		1	1	4	0	0	0	0	0	0	1	0	4	0	1	0	4	0
Kayok		1	6	28	0	0	0	0	0	0	6	0	28	0	6	0	28	0
Baybay		1	1	4	0	0	0	0	0	0	1	0	4	0	1	0	4	0
Labason	3	3	38	176	1	0	36	0	171	0	2	0	5	0	38	0	176	0
Brgy. Timan		1	1	4	0	0	0	0	0	0	1	0	4	0	1	0	4	0
Brgy. Osukan		1	36	171	1	0	36	0	171	0	0	0	0	0	36	0	171	0
Brgy. Kipit		1	1	1	0	0	0	0	0	0	1	0	1	0	1	0	1	0
Polanco	1	1	12	60	0	0	0	0	0	0	12	0	60	0	12	0	60	0
Poblacion		1	12	60	0	0	0	0	0	0	12	0	60	0	12	0	60	0
President Manuel A. Roxas	2	2	31	104	1	0	29	0	94	0	2	0	10	0	31	0	104	0
Langatian		1	29	94	1	0	29	0	94	0	0	0	0	0	29	0	94	0
Lower Irasan		1	2	10	0	0	0	0	0	0	2	0	10	0	2	0	10	0

REGION PROVINCE CITY/ MUNICIPALITY BARANGAY		NO. OF AFFECTED			No. of ECs		Inside Evacuation Centers				Outside Evacuation Centers				TOTAL SERVED (CURRENT)			
		Brgys.	Families	Persons	CUM	NOW	Families		Persons		Families		Persons		Families		Persons	
							CUM	NOW	CUM	NOW	CUM	NOW	CUM	NOW	CUM	NOW	CUM	NOW
(Inside + Outside)																		
Salug	3	3	163	727	2	0	125	0	539	0	38	0	188	0	163	0	727	0
Mucas		1	35	155	1	0	35	0	155	0	0	0	0	0	35	0	155	0
Poblacion East		1	90	384	1	0	90	0	384	0	0	0	0	0	90	0	384	0
Poblacion		1	38	188	0	0	0	0	0	0	38	0	188	0	38	0	188	0
Basilan	9	9	328	1,177	2	0	104	0	375	0	224	0	802	0	328	0	1,177	0
Isabela City	9	9	328	1,177	2	0	104	0	375	0	224	0	802	0	328	0	1,177	0
Brgy. Aguada		1	81	289	1	0	81	0	289	0	0	0	0	0	81	0	289	0
Brgy. Busay		1	1	5	0	0	0	0	0	0	1	0	5	0	1	0	5	0
Brgy. Dona Ramona		1	23	86	1	0	23	0	86	0	0	0	0	0	23	0	86	0
Brgy. Kumalarang		1	10	28	0	0	0	0	0	0	10	0	28	0	10	0	28	0
Brgy. Lanote		1	87	251	0	0	0	0	0	0	87	0	251	0	87	0	251	0
Brgy. Makiri		1	4	12	0	0	0	0	0	0	4	0	12	0	4	0	12	0
Brgy. Menzi		1	13	50	0	0	0	0	0	0	13	0	50	0	13	0	50	0
Brgy. Riverside		1	94	405	0	0	0	0	0	0	94	0	405	0	94	0	405	0
Brgy. Timpul		1	15	51	0	0	0	0	0	0	15	0	51	0	15	0	51	0
REGION 10	38	287	33,532	137,924	269	124	21,527	5,736	91,078	19,939	1,950	72	7,117	338	23,477	5,808	98,195	20,277
MISAMIS OCCIDENTAL	14	150	14,860	51,751	157	120	9,677	5,727	35,529	19,864	4	4	11	11	9,681	5,731	35,540	19,875
Oroquieta	1	28	2,839	8,710	69	69	2,424	2,424	8,710	8,710	0	0	0	0	2,424	2,424	8,710	8,710
		28	2,839	8,710	69	69	2,424	2,424	8,710	8,710	0	0	0	0	2,424	2,424	8,710	8,710
Ozamiz	1	5	640	3,200	1	0	640	0	3,200	0	0	0	0	0	640	0	3,200	0
		5	640	3,200	1	0	640	0	3,200	0	0	0	0	0	640	0	3,200	0
Aloran	1	24	4,090	13,549	22	22	686	686	2,892	2,892	0	0	0	0	686	686	2,892	2,892
		24	4,090	13,549	22	22	686	686	2,892	2,892	0	0	0	0	686	686	2,892	2,892
Baliangao	1	2	7	28	1	0	5	0	23	0	0	0	0	0	5	0	23	0
		2	7	28	1	0	5	0	23	0	0	0	0	0	5	0	23	0
Calamba	1	3	18	73	2	1	8	1	40	5	4	4	11	11	12	5	51	16
		3	18	73	2	1	8	1	40	5	4	4	11	11	12	5	51	16
Clarin	1	14	658	2,811	12	2	568	49	2,376	166	0	0	0	0	568	49	2,376	166
		14	658	2,811	12	2	568	49	2,376	166	0	0	0	0	568	49	2,376	166
Don Victoriano Chiongbian	1	1	12	55	1	0	12	0	55	0	0	0	0	0	12	0	55	0
		1	12	55	1	0	12	0	55	0	0	0	0	0	12	0	55	0
Jimenez	1	17	2,102	9,075	12	12	1,164	90	5,166	330	0	0	0	0	1,164	90	5,166	330

REGION PROVINCE CITY/ MUNICIPALITY BARANGAY		NO. OF AFFECTED			No. of ECs		Inside Evacuation Centers				Outside Evacuation Centers				TOTAL SERVED (CURRENT)					
		Brgys.	Families	Persons	CUM	NOW	Families		Persons		Families		Persons		(Inside + Outside)		Families		Persons	
							CUM	NOW	CUM	NOW	CUM	NOW	CUM	NOW	CUM	NOW	CUM	NOW	CUM	NOW
		17	2,102	9,075	12	12	1,164	90	5,166	330	0	0	0	0	1,164	90	5,166	330		
Lopez Jaena	1	12	803	3,137	4	0	488	0	1,971	0	0	0	0	0	488	0	1,971	0		
		12	803	3,137	4	0	488	0	1,971	0	0	0	0	0	488	0	1,971	0		
Panaon	1	9	167	657	5	0	167	0	657	0	0	0	0	0	167	0	657	0		
		9	167	657	5	0	167	0	657	0	0	0	0	0	167	0	657	0		
Plaridel	1	15	2,165	6,481	6	6	2,165	2,165	6,481	6,481	0	0	0	0	2,165	2,165	6,481	6,481		
		15	2,165	6,481	6	6	2,165	2,165	6,481	6,481	0	0	0	0	2,165	2,165	6,481	6,481		
Sapang Dalaga	1	3	42	151	1	0	33	0	118	0	0	0	0	0	33	0	118	0		
		3	42	151	1	0	33	0	118	0	0	0	0	0	33	0	118	0		
Sinacaban	1	6	312	1,280	8	8	312	312	1,280	1,280	0	0	0	0	312	312	1,280	1,280		
		6	312	1,280	8	8	312	312	1,280	1,280	0	0	0	0	312	312	1,280	1,280		
Tudela	1	11	1,005	2,544	13	0	1,005	0	2,560	0	0	0	0	0	1,005	0	2,560	0		
		11	1,005	2,544	13	0	1,005	0	2,560	0	0	0	0	0	1,005	0	2,560	0		
MISAMIS ORIENTAL	15	108	17,616	81,761	94	4	11,259	9	53,097	75	1,938	63	7,056	296	13,197	72	60,153	371		
El Salvador	1	6	99	140	2	0	12	0	44	0	0	0	0	0	12	0	44	0		
		6	99	140	2	0	12	0	44	0	0	0	0	0	12	0	44	0		
Gingoog	1	38	9,916	47,570	38	0	9,916	0	47,570	0	0	0	0	0	9,916	0	47,570	0		
		38	9,916	47,570	38	0	9,916	0	47,570	0	0	0	0	0	9,916	0	47,570	0		
Alubijid	1	3	39	67	0	0	0	0	0	0	0	0	0	0	0	0	0	0		
		3	39	67	0	0	0	0	0	0	0	0	0	0	0	0	0	0		
Balingasag	1	7	764	3,672	10	2	119	7	552	55	16	0	80	0	135	7	632	55		
		7	764	3,672	10	2	119	7	552	55	16	0	80	0	135	7	632	55		
Balingoan	1	4	1,000	5,000	5	1	12	0	78	0	4	0	29	0	16	0	107	0		
		4	1,000	5,000	5	1	12	0	78	0	4	0	29	0	16	0	107	0		
Binuangan	1	4	14	55	0	0	0	0	0	0	14	14	55	55	14	14	55	55		
		4	14	55	0	0	0	0	0	0	14	14	55	55	14	14	55	55		
Claveria	1	1	5	12	0	0	0	0	0	0	0	0	0	0	0	0	0	0		
		1	5	12	0	0	0	0	0	0	0	0	0	0	0	0	0	0		
Kinoguitan	1	6	382	2,036	2	0	56	0	280	10	48	48	240	240	104	48	520	250		
		6	382	2,036	2	0	56	0	280	10	48	48	240	240	104	48	520	250		
Lagonglong	1	2	38	184	4	0	38	0	184	0	0	0	0	0	38	0	184	0		
		2	38	184	4	0	38	0	184	0	0	0	0	0	38	0	184	0		

REGION PROVINCE CITY/ MUNICIPALITY BARANGAY		NO. OF AFFECTED			No. of ECs		Inside Evacuation Centers				Outside Evacuation Centers				TOTAL SERVED (CURRENT)			
		Brgys.	Families	Persons	CUM	NOW	Families		Persons		Families		Persons		Families		Persons	
							CUM	NOW	CUM	NOW	CUM	NOW	CUM	NOW	CUM	NOW	CUM	NOW
(Inside + Outside)																		
Laguindingan	1	1	1	4	0	0	0	0	0	0	0	0	0	0	0	0	0	0
		1	1	4	0	0	0	0	0	0	0	0	0	0	0	0	0	0
Magsaysay?(Linugos)	1	10	1,308	6,540	2	1	31	2	155	10	0	0	0	0	31	2	155	10
		10	1,308	6,540	2	1	31	2	155	10	0	0	0	0	31	2	155	10
Medina	1	9	1,915	6,337	11	0	230	0	536	0	1,685	0	5,801	0	1,915	0	6,337	0
		9	1,915	6,337	11	0	230	0	536	0	1,685	0	5,801	0	1,915	0	6,337	0
Salay	1	6	1,300	6,500	7	0	181	0	905	0	0	0	0	0	181	0	905	0
		6	1,300	6,500	7	0	181	0	905	0	0	0	0	0	181	0	905	0
Talisayan	1	10	834	3,643	13	0	664	0	2,793	0	170	0	850	0	834	0	3,643	0
		10	834	3,643	13	0	664	0	2,793	0	170	0	850	0	834	0	3,643	0
Gitagum	1	1	1	1	0	0	0	0	0	0	1	1	1	1	1	1	1	1
		1	1	1	0	0	0	0	0	0	1	1	1	1	1	1	1	1
CAMIGUIN	1	1	1	5	1	0	1	0	5	0	0	0	0	0	1	0	5	0
Mambajao	1	1	1	5	1	0	1	0	5	0	0	0	0	0	1	0	5	0
		1	1	5	1	0	1	0	5	0	0	0	0	0	1	0	5	0
BUKIDNON	5	17	811	3,604	11	0	399	0	1,839	0	0	0	0	0	399	0	1,839	0
Malaybalay	1	5	317	1,507	4	0	285	0	1,425	0	0	0	0	0	285	0	1,425	0
		5	317	1,507	4	0	285	0	1,425	0	0	0	0	0	285	0	1,425	0
Valencia	1	5	306	1,169	3	0	110	0	402	0	0	0	0	0	110	0	402	0
		5	306	1,169	3	0	110	0	402	0	0	0	0	0	110	0	402	0
Cabanglasan	1	2	166	830	2	0	0	0	0	0	0	0	0	0	0	0	0	0
		2	166	830	2	0	0	0	0	0	0	0	0	0	0	0	0	0
Quezon	1	1	14	70	0	0	0	0	0	0	0	0	0	0	0	0	0	0
		1	14	70	0	0	0	0	0	0	0	0	0	0	0	0	0	0
San Fernando	1	4	8	28	2	0	4	0	12	0	0	0	0	0	4	0	12	0
		4	8	28	2	0	4	0	12	0	0	0	0	0	4	0	12	0
LANAO DEL NORTE	3	11	244	803	6	0	191	0	608	0	8	5	50	31	199	5	658	31
Iligan	1	3	103	437	2	0	100	0	418	0	3	0	19	0	103	0	437	0
		3	103	437	2	0	100	0	418	0	3	0	19	0	103	0	437	0
Bacolod	1	3	131	311	3	0	89	0	174	0	0	0	0	0	89	0	174	0
		3	131	311	3	0	89	0	174	0	0	0	0	0	89	0	174	0
Matungao	1	5	10	55	1	0	2	0	16	0	5	5	31	31	7	5	47	31

REGION PROVINCE CITY/ MUNICIPALITY BARANGAY		NO. OF AFFECTED			No. of ECs		Inside Evacuation Centers				Outside Evacuation Centers				TOTAL SERVED (CURRENT)			
		Brgys.	Families	Persons	CUM	NOW	Families		Persons		Families		Persons		(Inside + Outside)			
							CUM	NOW	CUM	NOW	CUM	NOW	CUM	NOW	Families	Persons		
							CUM	NOW	CUM	NOW	CUM	NOW	CUM	NOW	CUM	NOW	CUM	NOW
		5	10	55	1	0	2	0	16	0	5	5	31	31	7	5	47	31
REGION 11	32	32	7,109	26,329	6	3	153	58	597	193	2,516	0	8,015	0	2,669	58	8,612	193
DAVAO DE ORO	8	8	1,204	3,935	2	0	59	0	260	0	1,145	0	3,675	0	1,204	0	3,935	0
Nabunturan	2	2	59	260	2	0	59	0	260	0	0	0	0	0	59	0	260	0
Magsaysay		1	45	198	1	0	45	0	198	0	0	0	0	0	45	0	198	0
Mipangi		1	14	62	1	0	14	0	62	0	0	0	0	0	14	0	62	0
Maco	1	1	6	33	0	0	0	0	0	0	6	0	33	0	6	0	33	0
Elizalde		1	6	33	0	0	0	0	0	0	6	0	33	0	6	0	33	0
Mabini (Doña Alicia)	3	3	1,134	3,630	0	0	0	0	0	0	1,134	0	3,630	0	1,134	0	3,630	0
Pindasan		1	735	2,352	0	0	0	0	0	0	735	0	2,352	0	735	0	2,352	0
San Antonio		1	238	762	0	0	0	0	0	0	238	0	762	0	238	0	762	0
Cadunan		1	161	516	0	0	0	0	0	0	161	0	516	0	161	0	516	0
New Bataan	1	1	4	10	0	0	0	0	0	0	4	0	10	0	4	0	10	0
Bantacan		1	4	10	0	0	0	0	0	0	4	0	10	0	4	0	10	0
Pantukan	1	1	1	2	0	0	0	0	0	0	1	0	2	0	1	0	2	0
Bongabong		1	1	2	0	0	0	0	0	0	1	0	2	0	1	0	2	0
DAVAO DEL NORTE	14	14	5,334	20,192	1	0	36	0	144	0	1,371	0	4,340	0	1,407	0	4,484	0
Santo Tomas	4	4	1,407	4,484	1	0	36	0	144	0	1,371	0	4,340	0	1,407	0	4,484	0
San Miguel		1	1,059	3,177	0	0	0	0	0	0	1,059	0	3,177	0	1,059	0	3,177	0
Kinamayan		1	142	592	0	0	0	0	0	0	142	0	592	0	142	0	592	0
Esperanza		1	88	264	0	0	0	0	0	0	88	0	264	0	88	0	264	0
Salvacion		1	118	451	1	0	36	0	144	0	82	0	307	0	118	0	451	0
Asuncion (Saug)	10	10	3,927	15,708	0	0	0	0	0	0	0	0	0	0	0	0	0	0
Sta. Felomina		1	102	408	0	0	0	0	0	0	0	0	0	0	0	0	0	0
Cabaywa		1	345	1,380	0	0	0	0	0	0	0	0	0	0	0	0	0	0
Camoning		1	9	36	0	0	0	0	0	0	0	0	0	0	0	0	0	0
Buclad		1	138	552	0	0	0	0	0	0	0	0	0	0	0	0	0	0
Pamacaun		1	144	576	0	0	0	0	0	0	0	0	0	0	0	0	0	0
Canatan		1	6	24	0	0	0	0	0	0	0	0	0	0	0	0	0	0
Cambanogoy		1	974	3,896	0	0	0	0	0	0	0	0	0	0	0	0	0	0
Sonlon		1	34	136	0	0	0	0	0	0	0	0	0	0	0	0	0	0
Napungas		1	689	2,756	0	0	0	0	0	0	0	0	0	0	0	0	0	0

REGION PROVINCE CITY/ MUNICIPALITY BARANGAY		NO. OF AFFECTED			No. of ECs		Inside Evacuation Centers				Outside Evacuation Centers				TOTAL SERVED (CURRENT)			
		Brgys.	Families	Persons	CUM	NOW	Families		Persons		Families		Persons		Families		Persons	
							CUM	NOW	CUM	NOW	CUM	NOW	CUM	NOW	CUM	NOW	CUM	NOW
(Inside + Outside)																		
Sagayen		1	1,486	5,944	0	0	0	0	0	0	0	0	0	0	0	0	0	0
DAVAO OCCIDENTAL	4	4	59	198	3	3	58	58	193	193	0	0	0	0	58	58	193	193
Santa Maria	3	3	58	193	3	3	58	58	193	193	0	0	0	0	58	58	193	193
Poblacion		1	25	75	1	1	25	25	75	75	0	0	0	0	25	25	75	75
San Isidro		1	23	88	1	1	23	23	88	88	0	0	0	0	23	23	88	88
Daligsao		1	10	30	1	1	10	10	30	30	0	0	0	0	10	10	30	30
Malita	1	1	1	5	0	0	0	0	0	0	0	0	0	0	0	0	0	0
Tingolo		1	1	5	0	0	0	0	0	0	0	0	0	0	0	0	0	0
DAVAO DEL SUR	5	5	62	204	0	0	0	0	0	0	0	0	0	0	0	0	0	0
Kiblawan	5	5	62	204	0	0	0	0	0	0	0	0	0	0	0	0	0	0
Balasio		1	17	54	0	0	0	0	0	0	0	0	0	0	0	0	0	0
San Pedro		1	9	34	0	0	0	0	0	0	0	0	0	0	0	0	0	0
Latian		1	27	89	0	0	0	0	0	0	0	0	0	0	0	0	0	0
Dapok		1	8	26	0	0	0	0	0	0	0	0	0	0	0	0	0	0
Bagong Negros		1	1	1	0	0	0	0	0	0	0	0	0	0	0	0	0	0
DAVAO ORIENTAL	1	1	450	1,800	0	0	0	0	0	0	0	0	0	0	0	0	0	0
Mati	1	1	450	1,800	0	0	0	0	0	0	0	0	0	0	0	0	0	0
Don Salvador Lopez		1	450	1,800	0	0	0	0	0	0	0	0	0	0	0	0	0	0
CARAGA	268	294	59,739	234,108	279	33	14,447	816	52,938	3,279	22,030	10,802	96,785	40,705	36,477	11,618	149,723	43,984
BUTUAN CITY	4	3	203	755	3	3	203	203	755	755	0	0	0	0	203	203	755	755
BUTUAN	4	3	203	755	3	3	203	203	755	755	0	0	0	0	203	203	755	755
		3	203	755	0	0	0	0	0	0	0	0	0	0	0	0	0	0
DE ORO		0	0	0	1	1	46	46	181	181	0	0	0	0	46	46	181	181
MASAO		0	0	0	1	1	138	138	510	510	0	0	0	0	138	138	510	510
PANGABUGAN		0	0	0	1	1	19	19	64	64	0	0	0	0	19	19	64	64
AGUSAN DEL NORTE	17	15	861	4,002	15	6	823	185	3,877	786	5	5	19	19	828	190	3,896	805
CABADBARAN	1	1	2	12	1	0	2	0	12	0	0	0	0	0	2	0	12	0
POBLACION 9		1	2	12	1	0	2	0	12	0	0	0	0	0	2	0	12	0
JABONGA	5	4	129	468	4	4	91	91	343	343	5	5	19	19	96	96	362	362
		4	129	468	0	0	0	0	0	0	5	5	19	19	5	5	19	19
BUNGA		0	0	0	1	1	4	4	14	14	0	0	0	0	4	4	14	14
COLORADO		0	0	0	1	1	41	41	139	139	0	0	0	0	41	41	139	139

REGION PROVINCE CITY/ MUNICIPALITY BARANGAY		NO. OF AFFECTED			No. of ECs		Inside Evacuation Centers				Outside Evacuation Centers				TOTAL SERVED (CURRENT)			
		Brgys.	Families	Persons	CUM	NOW	Families		Persons		Families		Persons		Families		Persons	
							CUM	NOW	CUM	NOW	CUM	NOW	CUM	NOW	CUM	NOW	CUM	NOW
(Inside + Outside)																		
POBLACION		0	0	0	1	1	4	4	18	18	0	0	0	0	4	4	18	18
COLORADO		0	0	0	1	1	42	42	172	172	0	0	0	0	42	42	172	172
NASIPIT	11	10	730	3,522	10	2	730	94	3,522	443	0	0	0	0	730	94	3,522	443
		10	730	3,522	0	0	0	0	0	0	0	0	0	0	0	0	0	0
ACLAN		0	0	0	1	0	38	0	157	0	0	0	0	0	38	0	157	0
AMONTAY		0	0	0	1	0	1	0	4	0	0	0	0	0	1	0	4	0
BARANGAY 1 (POB.)		0	0	0	1	0	61	0	267	0	0	0	0	0	61	0	267	0
CUBI-CUBI		0	0	0	1	0	1	0	5	0	0	0	0	0	1	0	5	0
CULIT		0	0	0	1	1	80	80	372	372	0	0	0	0	80	80	372	372
JAGUIMITAN		0	0	0	1	0	93	0	467	0	0	0	0	0	93	0	467	0
KINABJANGAN		0	0	0	1	0	19	0	76	0	0	0	0	0	19	0	76	0
CAMAGONG		0	0	0	1	0	397	0	1,998	0	0	0	0	0	397	0	1,998	0
PUNTA		0	0	0	1	1	14	14	71	71	0	0	0	0	14	14	71	71
SANTA ANA		0	0	0	1	0	26	0	105	0	0	0	0	0	26	0	105	0
AGUSAN DEL SUR	1	1	257	941	0	0	0	0	0	0	0	0	0	0	0	0	0	0
PROSPERIDAD	1	1	257	941	0	0	0	0	0	0	0	0	0	0	0	0	0	0
		1	257	941	0	0	0	0	0	0	0	0	0	0	0	0	0	0
SURIGAO DEL NORTE	126	146	32,868	130,674	153	24	8,046	428	30,179	1,738	17,758	6,591	80,287	24,452	25,804	7,019	110,466	26,190
BACUAG	24	9	3,024	11,150	23	0	889	0	3,576	0	782	782	3,302	3,302	1,671	782	6,878	3,302
		9	3,024	11,150	0	0	0	0	0	0	782	782	3,302	3,302	782	782	3,302	3,302
POBLACION		0	0	0	1	0	6	0	35	0	0	0	0	0	6	0	35	0
PAYAPAG		0	0	0	1	0	5	0	20	0	0	0	0	0	5	0	20	0
-		0	0	0	1	0	97	0	368	0	0	0	0	0	97	0	368	0
CABUGAO		0	0	0	1	0	45	0	219	0	0	0	0	0	45	0	219	0
-		0	0	0	1	0	3	0	12	0	0	0	0	0	3	0	12	0
-		0	0	0	1	0	6	0	18	0	0	0	0	0	6	0	18	0
-		0	0	0	1	0	5	0	12	0	0	0	0	0	5	0	12	0
CAMBUAYON		0	0	0	1	0	21	0	79	0	0	0	0	0	21	0	79	0
-		0	0	0	1	0	10	0	39	0	0	0	0	0	10	0	39	0
CAMPO		0	0	0	1	0	6	0	35	0	0	0	0	0	6	0	35	0
-		0	0	0	1	0	11	0	60	0	0	0	0	0	11	0	60	0
-		0	0	0	1	0	144	0	855	0	0	0	0	0	144	0	855	0

REGION PROVINCE CITY/ MUNICIPALITY BARANGAY		NO. OF AFFECTED			No. of ECs		Inside Evacuation Centers				Outside Evacuation Centers				TOTAL SERVED (CURRENT)			
		Brgys.	Families	Persons	CUM	NOW	Families		Persons		Families		Persons		(Inside + Outside)			
							CUM	NOW	CUM	NOW	CUM	NOW	CUM	NOW	Families	Persons	Families	Persons
DUGSANGON		0	0	0	1	0	16	0	56	0	0	0	0	0	16	0	56	0
-		0	0	0	1	0	38	0	127	0	0	0	0	0	38	0	127	0
-		0	0	0	1	0	12	0	46	0	0	0	0	0	12	0	46	0
PAUTAO		0	0	0	1	0	33	0	122	0	0	0	0	0	33	0	122	0
PAYAPAG		0	0	0	1	0	4	0	20	0	0	0	0	0	4	0	20	0
-		0	0	0	1	0	29	0	92	0	0	0	0	0	29	0	92	0
-		0	0	0	1	0	16	0	75	0	0	0	0	0	16	0	75	0
-		0	0	0	1	0	266	0	834	0	0	0	0	0	266	0	834	0
POBLACION		0	0	0	1	0	16	0	57	0	0	0	0	0	16	0	57	0
-		0	0	0	1	0	27	0	140	0	0	0	0	0	27	0	140	0
-		0	0	0	1	0	73	0	255	0	0	0	0	0	73	0	255	0
CLAVER	15	14	6,856	23,636	32	0	1,140	0	3,995	0	4,196	4,196	14,161	14,161	5,336	4,196	18,156	14,161
		14	6,856	23,636	0	0	0	0	0	0	4,196	4,196	14,161	14,161	4,196	4,196	14,161	14,161
BAGAKAY (POB. WEST)		0	0	0	1	0	18	0	61	0	0	0	0	0	18	0	61	0
CABUGO		0	0	0	1	0	42	0	175	0	0	0	0	0	42	0	175	0
CAGDIANAO		0	0	0	2	0	61	0	197	0	0	0	0	0	61	0	197	0
DAYWAN		0	0	0	4	0	82	0	312	0	0	0	0	0	82	0	312	0
HAYANGGABON		0	0	0	1	0	40	0	134	0	0	0	0	0	40	0	134	0
LADGARON (POB.)		0	0	0	3	0	102	0	387	0	0	0	0	0	102	0	387	0
LAPINIGAN		0	0	0	2	0	110	0	164	0	0	0	0	0	110	0	164	0
MAGALLANES		0	0	0	4	0	123	0	366	0	0	0	0	0	123	0	366	0
PANATAO		0	0	0	3	0	53	0	122	0	0	0	0	0	53	0	122	0
SAPA		0	0	0	1	0	110	0	164	0	0	0	0	0	110	0	164	0
TAGANITO		0	0	0	2	0	107	0	434	0	0	0	0	0	107	0	434	0
TAYAGA (POB. EAST)		0	0	0	2	0	220	0	1,189	0	0	0	0	0	220	0	1,189	0
URBIZTONDO		0	0	0	4	0	28	0	120	0	0	0	0	0	28	0	120	0
WANGKE		0	0	0	2	0	44	0	170	0	0	0	0	0	44	0	170	0
DEL CARMEN	1	3	69	271	1	1	7	7	24	24	62	62	247	247	69	69	271	271
TUBURAN		3	69	271	1	1	7	7	24	24	62	62	247	247	69	69	271	271
GENERAL LUNA	8	19	4,954	12,352	7	2	2,473	15	6,703	41	15	0	75	0	2,488	15	6,778	41
		19	4,954	12,352	0	0	0	0	0	0	15	0	75	0	15	0	75	0
CORAZON		0	0	0	1	1	2	2	10	10	0	0	0	0	2	2	10	10

REGION PROVINCE CITY/ MUNICIPALITY BARANGAY		NO. OF AFFECTED			No. of ECs		Inside Evacuation Centers				Outside Evacuation Centers				TOTAL SERVED (CURRENT)			
		Brgys.	Families	Persons	CUM	NOW	Families		Persons		Families		Persons		Families		Persons	
							CUM	NOW	CUM	NOW	CUM	NOW	CUM	NOW	CUM	NOW	CUM	NOW
(Inside + Outside)																		
-		0	0	0	1	1	130	13	363	31	0	0	0	0	130	13	363	31
POBLACION I (PUROK I)		0	0	0	1	0	124	0	395	0	0	0	0	0	124	0	395	0
-		0	0	0	1	0	1,888	0	5,103	0	0	0	0	0	1,888	0	5,103	0
LIBERTAD		0	0	0	1	0	2	0	2	0	0	0	0	0	2	0	2	0
SANTA CRUZ		0	0	0	1	0	174	0	423	0	0	0	0	0	174	0	423	0
SANTA FE		0	0	0	1	0	153	0	407	0	0	0	0	0	153	0	407	0
GIGAQUIT	35	13	3,317	14,892	34	0	2,490	0	11,147	0	827	827	3,745	3,745	3,317	827	14,892	3,745
		13	3,317	14,892	0	0	0	0	0	0	827	827	3,745	3,745	827	827	3,745	3,745
ALAMBIQUE (POB.)		0	0	0	1	0	131	0	521	0	0	0	0	0	131	0	521	0
-		0	0	0	1	0	117	0	499	0	0	0	0	0	117	0	499	0
-		0	0	0	1	0	117	0	487	0	0	0	0	0	117	0	487	0
ANIBONGAN		0	0	0	1	0	9	0	38	0	0	0	0	0	9	0	38	0
-		0	0	0	1	0	6	0	18	0	0	0	0	0	6	0	18	0
-		0	0	0	1	0	21	0	55	0	0	0	0	0	21	0	55	0
-		0	0	0	1	0	2	0	11	0	0	0	0	0	2	0	11	0
CAMAM-ONAN		0	0	0	1	0	99	0	322	0	0	0	0	0	99	0	322	0
CAMBOAYON		0	0	0	1	0	4	0	18	0	0	0	0	0	4	0	18	0
-		0	0	0	1	0	46	0	185	0	0	0	0	0	46	0	185	0
-		0	0	0	1	0	49	0	176	0	0	0	0	0	49	0	176	0
-		0	0	0	1	0	12	0	80	0	0	0	0	0	12	0	80	0
IPIL (POB.)		0	0	0	1	0	110	0	599	0	0	0	0	0	110	0	599	0
-		0	0	0	1	0	92	0	322	0	0	0	0	0	92	0	322	0
-		0	0	0	1	0	77	0	198	0	0	0	0	0	77	0	198	0
-		0	0	0	1	0	85	0	300	0	0	0	0	0	85	0	300	0
LAHI		0	0	0	1	0	10	0	45	0	0	0	0	0	10	0	45	0
MAHANUB		0	0	0	1	0	77	0	345	0	0	0	0	0	77	0	345	0
-		0	0	0	1	0	45	0	223	0	0	0	0	0	45	0	223	0
-		0	0	0	1	0	72	0	489	0	0	0	0	0	72	0	489	0
-		0	0	0	1	0	8	0	63	0	0	0	0	0	8	0	63	0
PONIENTE		0	0	0	1	0	70	0	140	0	0	0	0	0	70	0	140	0
-		0	0	0	1	0	247	0	1,455	0	0	0	0	0	247	0	1,455	0
-		0	0	0	1	0	76	0	250	0	0	0	0	0	76	0	250	0

REGION PROVINCE CITY/ MUNICIPALITY BARANGAY		NO. OF AFFECTED			No. of ECs		Inside Evacuation Centers				Outside Evacuation Centers				TOTAL SERVED (CURRENT)			
		Brgys.	Families	Persons	CUM	NOW	Families		Persons		Families		Persons		(Inside + Outside)			
							CUM	NOW	CUM	NOW	CUM	NOW	CUM	NOW	CUM	NOW	CUM	NOW
-		0	0	0	1	0	40	0	200	0	0	0	0	0	40	0	200	0
-		0	0	0	1	0	52	0	128	0	0	0	0	0	52	0	128	0
SAN ANTONIO (BONOT)		0	0	0	1	0	17	0	79	0	0	0	0	0	17	0	79	0
SAN ISIDRO		0	0	0	1	0	289	0	1,824	0	0	0	0	0	289	0	1,824	0
-		0	0	0	1	0	66	0	211	0	0	0	0	0	66	0	211	0
SICO-SICO		0	0	0	1	0	13	0	54	0	0	0	0	0	13	0	54	0
VILAFRANCA		0	0	0	1	0	12	0	58	0	0	0	0	0	12	0	58	0
VILAFLORES		0	0	0	1	0	234	0	989	0	0	0	0	0	234	0	989	0
-		0	0	0	1	0	76	0	288	0	0	0	0	0	76	0	288	0
-		0	0	0	1	0	109	0	477	0	0	0	0	0	109	0	477	0
MAINIT	10	9	673	3,365	29	3	673	182	3,365	910	0	0	0	0	673	182	3,365	910
		9	673	3,365	0	0	0	0	0	0	0	0	0	0	0	0	0	0
SAN FRANCISCO		0	0	0	3	0	38	0	190	0	0	0	0	0	38	0	190	0
TAGBUYAWAN		0	0	0	4	0	42	0	210	0	0	0	0	0	42	0	210	0
MABINI		0	0	0	6	0	19	0	95	0	0	0	0	0	19	0	95	0
MAGPAYANG		0	0	0	2	2	15	15	75	75	0	0	0	0	15	15	75	75
MANSAYAO		0	0	0	1	0	10	0	50	0	0	0	0	0	10	0	50	0
MATIN-AO		0	0	0	1	0	58	0	290	0	0	0	0	0	58	0	290	0
QUEZON (POB.)		0	0	0	6	1	456	167	2,280	835	0	0	0	0	456	167	2,280	835
ROXAS		0	0	0	1	0	17	0	85	0	0	0	0	0	17	0	85	0
TAPI-AN		0	0	0	5	0	18	0	90	0	0	0	0	0	18	0	90	0
PILAR	4	2	91	355	3	3	91	91	355	355	0	0	0	0	91	91	355	355
		2	91	355	0	0	0	0	0	0	0	0	0	0	0	0	0	0
CONSOLACION		0	0	0	1	1	22	22	93	93	0	0	0	0	22	22	93	93
JABOY		0	0	0	1	1	5	5	26	26	0	0	0	0	5	5	26	26
-		0	0	0	1	1	64	64	236	236	0	0	0	0	64	64	236	236
PLACER	7	5	85	329	6	1	80	42	313	151	5	5	16	16	85	47	329	167
		5	85	329	0	0	0	0	0	0	5	5	16	16	5	5	16	16
AMOSLOG		0	0	0	1	0	2	0	10	0	0	0	0	0	2	0	10	0
CENTRAP (POB.)		0	0	0	1	1	43	42	161	151	0	0	0	0	43	42	161	151
IPIL (POB.)		0	0	0	1	0	3	0	10	0	0	0	0	0	3	0	10	0
MAGSAYSAY (POB.)		0	0	0	1	0	5	0	23	0	0	0	0	0	5	0	23	0

REGION PROVINCE CITY/ MUNICIPALITY BARANGAY		NO. OF AFFECTED			No. of ECs		Inside Evacuation Centers				Outside Evacuation Centers				TOTAL SERVED (CURRENT)			
		Brgys.	Families	Persons	CUM	NOW	Families		Persons		Families		Persons		(Inside + Outside)			
							CUM	NOW	CUM	NOW	CUM	NOW	CUM	NOW	CUM	NOW	CUM	NOW
-		0	0	0	1	0	26	0	106	0	0	0	0	0	26	0	106	0
-		0	0	0	1	0	1	0	3	0	0	0	0	0	1	0	3	0
SAN BENITO	10	6	1,781	5,044	9	9	56	56	162	162	0	0	0	0	56	56	162	162
		6	1,781	5,044	0	0	0	0	0	0	0	0	0	0	0	0	0	0
MARIBOJOC		0	0	0	1	1	15	15	45	45	0	0	0	0	15	15	45	45
-		0	0	0	1	1	3	3	9	9	0	0	0	0	3	3	9	9
NUEVO CAMPO		0	0	0	1	1	3	3	8	8	0	0	0	0	3	3	8	8
-		0	0	0	1	1	3	3	10	10	0	0	0	0	3	3	10	10
SANTA CRUZ (POB.)		0	0	0	1	1	6	6	25	25	0	0	0	0	6	6	25	25
-		0	0	0	1	1	5	5	17	17	0	0	0	0	5	5	17	17
-		0	0	0	1	1	1	1	5	5	0	0	0	0	1	1	5	5
TALISAY (POB.)		0	0	0	1	1	7	7	15	15	0	0	0	0	7	7	15	15
-		0	0	0	1	1	13	13	28	28	0	0	0	0	13	13	28	28
SAN ISIDRO	1	1	2	5	1	1	2	2	5	5	0	0	0	0	2	2	5	5
PELAEZ		1	2	5	1	1	2	2	5	5	0	0	0	0	2	2	5	5
SOCORRO	4	6	747	3,052	3	3	30	30	75	75	717	717	2,977	2,977	747	747	3,052	3,052
		6	747	3,052	0	0	0	0	0	0	717	717	2,977	2,977	717	717	2,977	2,977
RIZAL (POB.)		0	0	0	1	1	2	2	10	10	0	0	0	0	2	2	10	10
SERING		0	0	0	1	1	18	18	31	31	0	0	0	0	18	18	31	31
-		0	0	0	1	1	10	10	34	34	0	0	0	0	10	10	34	34
SURIGAO CITY	1	54	11,155	55,775	1	1	3	3	15	15	11,152	0	55,760	0	11,155	3	55,775	15
WASHINGTON (POB.)		54	11,155	55,775	1	1	3	3	15	15	11,152	0	55,760	0	11,155	3	55,775	15
TUBOD	6	5	114	448	4	0	112	0	444	0	2	2	4	4	114	2	448	4
		5	114	448	0	0	0	0	0	0	2	2	4	4	2	2	4	4
DEL ROSARIO		0	0	0	1	0	4	0	11	0	0	0	0	0	4	0	11	0
MARGA		0	0	0	1	0	2	0	8	0	0	0	0	0	2	0	8	0
TIMAMANA		0	0	0	1	0	56	0	207	0	0	0	0	0	56	0	207	0
POBLACION (TUBOD)		0	0	0	1	0	41	0	182	0	0	0	0	0	41	0	182	0
-		0	0	0	0	0	9	0	36	0	0	0	0	0	9	0	36	0
SURIGAO DEL SUR	102	119	25,211	96,601	93	0	5,156	0	17,363	0	4,147	4,086	16,108	15,863	9,303	4,086	33,471	15,863
CANTILAN	13	8	547	1,953	13	0	547	0	1,953	0	0	0	0	0	547	0	1,953	0
		8	547	1,953	0	0	0	0	0	0	0	0	0	0	0	0	0	0

REGION PROVINCE CITY/ MUNICIPALITY BARANGAY		NO. OF AFFECTED			No. of ECs		Inside Evacuation Centers				Outside Evacuation Centers				TOTAL SERVED (CURRENT)			
		Brgys.	Families	Persons	CUM	NOW	Families		Persons		Families		Persons		Families		Persons	
							CUM	NOW	CUM	NOW	CUM	NOW	CUM	NOW	CUM	NOW	CUM	NOW
(Inside + Outside)																		
CABAS-AN		0	0	0	1	0	17	0	62	0	0	0	0	0	17	0	62	0
-		0	0	0	2	0	21	0	76	0	0	0	0	0	21	0	76	0
BUGSUKAN		0	0	0	1	0	29	0	136	0	0	0	0	0	29	0	136	0
BUNTALID		0	0	0	1	0	48	0	167	0	0	0	0	0	48	0	167	0
SAN PEDRO		0	0	0	1	0	1	0	2	0	0	0	0	0	1	0	2	0
MAGOSILOM (POB.)		0	0	0	1	0	16	0	63	0	0	0	0	0	16	0	63	0
PARANG		0	0	0	1	0	11	0	34	0	0	0	0	0	11	0	34	0
CABANGAHAN		0	0	0	1	0	160	0	550	0	0	0	0	0	160	0	550	0
-		0	0	0	1	0	140	0	480	0	0	0	0	0	140	0	480	0
-		0	0	0	1	0	30	0	70	0	0	0	0	0	30	0	70	0
TIGABONG		0	0	0	1	0	30	0	132	0	0	0	0	0	30	0	132	0
-		0	0	0	1	0	44	0	181	0	0	0	0	0	44	0	181	0
CARMEN	5	5	203	562	4	0	176	0	453	0	27	27	109	109	203	27	562	109
		5	203	562	0	0	0	0	0	0	27	27	109	109	27	27	109	109
ANTAO		0	0	0	1	0	46	0	126	0	0	0	0	0	46	0	126	0
HINAPOYAN		0	0	0	1	0	23	0	73	0	0	0	0	0	23	0	73	0
CARMEN (POBLACION)		0	0	0	1	0	6	0	20	0	0	0	0	0	6	0	20	0
SANTA CRUZ		0	0	0	1	0	101	0	234	0	0	0	0	0	101	0	234	0
CARRASCAL	5	14	7,885	24,586	4	0	230	0	731	0	547	547	2,197	2,197	777	547	2,928	2,197
		14	7,885	24,586	0	0	0	0	0	0	547	547	2,197	2,197	547	547	2,197	2,197
BACOLOD		0	0	0	1	0	160	0	464	0	0	0	0	0	160	0	464	0
ADLAY		0	0	0	1	0	7	0	24	0	0	0	0	0	7	0	24	0
DAHICAN		0	0	0	1	0	59	0	226	0	0	0	0	0	59	0	226	0
GAMUTON		0	0	0	1	0	4	0	17	0	0	0	0	0	4	0	17	0
HINATUAN	1	1	15	60	0	0	0	0	0	0	15	15	60	60	15	15	60	60
		1	15	60	0	0	0	0	0	0	15	15	60	60	15	15	60	60
LANUZA	5	4	22	86	4	0	22	0	86	0	0	0	0	0	22	0	86	0
		4	22	86	0	0	0	0	0	0	0	0	0	0	0	0	0	0
BUNGA		0	0	0	1	0	1	0	3	0	0	0	0	0	1	0	3	0
ZONE II (POB.)		0	0	0	1	0	12	0	42	0	0	0	0	0	12	0	42	0
GAMUTON		0	0	0	1	0	4	0	14	0	0	0	0	0	4	0	14	0
SIBAHAY		0	0	0	1	0	5	0	27	0	0	0	0	0	5	0	27	0

REGION PROVINCE CITY/ MUNICIPALITY BARANGAY		NO. OF AFFECTED			No. of ECs		Inside Evacuation Centers				Outside Evacuation Centers				TOTAL SERVED (CURRENT)					
		Brgys.	Families	Persons	CUM	NOW	Families		Persons		Families		Persons		Families		Persons			
							CUM	NOW	CUM	NOW	CUM	NOW	CUM	NOW	CUM	NOW	CUM	NOW		
							(Inside + Outside)													
LIANGA	3	2	381	1,475	2	0	381	0	1,475	0	0	0	0	0	0	0	381	0	1,475	0
		2	381	1,475	0	0	0	0	0	0	0	0	0	0	0	0	0	0	0	0
BAN-AS		0	0	0	1	0	111	0	379	0	0	0	0	0	0	0	111	0	379	0
POBLACION		0	0	0	1	0	270	0	1,096	0	0	0	0	0	0	0	270	0	1,096	0
MADRID	7	14	5,558	28,636	6	0	311	0	1,189	0	0	0	0	0	0	0	311	0	1,189	0
		14	5,558	28,636	0	0	0	0	0	0	0	0	0	0	0	0	0	0	0	0
BAGSAC		0	0	0	1	0	4	0	22	0	0	0	0	0	0	0	4	0	22	0
BAYOGO		0	0	0	1	0	1	0	4	0	0	0	0	0	0	0	1	0	4	0
MANGA		0	0	0	1	0	182	0	671	0	0	0	0	0	0	0	182	0	671	0
PANAYOGON		0	0	0	1	0	32	0	153	0	0	0	0	0	0	0	32	0	153	0
SAN ANTONIO		0	0	0	1	0	2	0	9	0	0	0	0	0	0	0	2	0	9	0
SONGKIT		0	0	0	1	0	90	0	330	0	0	0	0	0	0	0	90	0	330	0
MARIHATAG	11	5	199	784	10	0	138	0	539	0	61	0	245	0	0	0	199	0	784	0
		5	199	784	0	0	0	0	0	0	61	0	245	0	0	0	61	0	245	0
AMONTAY		0	0	0	1	0	24	0	84	0	0	0	0	0	0	0	24	0	84	0
-		0	0	0	1	0	4	0	18	0	0	0	0	0	0	0	4	0	18	0
-		0	0	0	1	0	2	0	10	0	0	0	0	0	0	0	2	0	10	0
BAYAN		0	0	0	1	0	13	0	50	0	0	0	0	0	0	0	13	0	50	0
-		0	0	0	1	0	27	0	134	0	0	0	0	0	0	0	27	0	134	0
-		0	0	0	1	0	1	0	3	0	0	0	0	0	0	0	1	0	3	0
-		0	0	0	1	0	1	0	7	0	0	0	0	0	0	0	1	0	7	0
MARARAG		0	0	0	1	0	51	0	178	0	0	0	0	0	0	0	51	0	178	0
POBLACION		0	0	0	1	0	4	0	12	0	0	0	0	0	0	0	4	0	12	0
-		0	0	0	1	0	11	0	43	0	0	0	0	0	0	0	11	0	43	0
SAN AGUSTIN	10	9	828	3,433	9	0	69	0	387	0	759	759	3,046	3,046	0	0	828	759	3,433	3,046
		9	828	3,433	0	0	0	0	0	0	759	759	3,046	3,046	0	0	759	759	3,046	3,046
BUATONG		0	0	0	1	0	2	0	7	0	0	0	0	0	0	0	2	0	7	0
BUHISAN		0	0	0	1	0	2	0	12	0	0	0	0	0	0	0	2	0	12	0
-		0	0	0	1	0	2	0	6	0	0	0	0	0	0	0	2	0	6	0
HORNASAN		0	0	0	1	0	6	0	22	0	0	0	0	0	0	0	6	0	22	0
-		0	0	0	1	0	17	0	67	0	0	0	0	0	0	0	17	0	67	0
JANIPAAN		0	0	0	1	0	12	0	60	0	0	0	0	0	0	0	12	0	60	0

REGION PROVINCE CITY/ MUNICIPALITY BARANGAY		NO. OF AFFECTED			No. of ECs		Inside Evacuation Centers				Outside Evacuation Centers				TOTAL SERVED (CURRENT)			
		Brgys.	Families	Persons	CUM	NOW	Families		Persons		Families		Persons		Families		Persons	
							CUM	NOW	CUM	NOW	CUM	NOW	CUM	NOW	CUM	NOW	CUM	NOW
							(Inside + Outside)											
-		0	0	0	1	0	3	0	13	0	0	0	0	0	3	0	13	0
PONGTOD		0	0	0	1	0	9	0	75	0	0	0	0	0	9	0	75	0
SANTO NIÑO		0	0	0	1	0	16	0	125	0	0	0	0	0	16	0	125	0
SAN MIGUEL	9	12	1,534	4,451	10	0	1,058	0	2,224	0	476	476	2,227	2,227	1,534	476	4,451	2,227
		12	1,534	4,451	0	0	0	0	0	0	476	476	2,227	2,227	476	476	2,227	2,227
BARAS		0	0	0	1	0	164	0	498	0	0	0	0	0	164	0	498	0
BITAUGAN		0	0	0	1	0	157	0	262	0	0	0	0	0	157	0	262	0
BOLHOON		0	0	0	1	0	6	0	31	0	0	0	0	0	6	0	31	0
CALATNGAN		0	0	0	1	0	20	0	79	0	0	0	0	0	20	0	79	0
LIBAS GUA		0	0	0	1	0	80	0	134	0	0	0	0	0	80	0	134	0
LIBAS SUD		0	0	0	1	0	151	0	615	0	0	0	0	0	151	0	615	0
SIAGAO		0	0	0	1	0	27	0	97	0	0	0	0	0	27	0	97	0
TINA		0	0	0	3	0	453	0	508	0	0	0	0	0	453	0	508	0
TAGO	8	24	4,389	17,250	7	0	325	0	1,203	0	511	511	2,022	2,022	836	511	3,225	2,022
		24	4,389	17,250	0	0	0	0	0	0	511	511	2,022	2,022	511	511	2,022	2,022
ANAHAO BAG-O		0	0	0	1	0	21	0	84	0	0	0	0	0	21	0	84	0
-		0	0	0	1	0	23	0	92	0	0	0	0	0	23	0	92	0
ANAHAO DAAN		0	0	0	1	0	80	0	217	0	0	0	0	0	80	0	217	0
BANGSUD		0	0	0	1	0	8	0	36	0	0	0	0	0	8	0	36	0
CAYALE		0	0	0	1	0	6	0	24	0	0	0	0	0	6	0	24	0
LAYOG		0	0	0	1	0	185	0	740	0	0	0	0	0	185	0	740	0
VICTORIA		0	0	0	1	0	2	0	10	0	0	0	0	0	2	0	10	0
TANDAG	25	21	3,650	13,325	24	0	1,899	0	7,123	0	1,751	1,751	6,202	6,202	3,650	1,751	13,325	6,202
		21	3,650	13,325	0	0	0	0	0	0	1,751	1,751	6,202	6,202	1,751	1,751	6,202	6,202
BAGONG LUNGSOD (POBLACION)		0	0	0	1	0	198	0	712	0	0	0	0	0	198	0	712	0
-		0	0	0	1	0	43	0	187	0	0	0	0	0	43	0	187	0
-		0	0	0	1	0	5	0	18	0	0	0	0	0	5	0	18	0
BIOTO		0	0	0	1	0	98	0	153	0	0	0	0	0	98	0	153	0
BONGTOD POB. (EAST WEST)		0	0	0	1	0	42	0	161	0	0	0	0	0	42	0	161	0
BUENAVISTA		0	0	0	1	0	203	0	968	0	0	0	0	0	203	0	968	0
-		0	0	0	1	0	14	0	53	0	0	0	0	0	14	0	53	0
SAN AGUSTIN SUR		0	0	0	1	0	70	0	224	0	0	0	0	0	70	0	224	0

REGION PROVINCE CITY/ MUNICIPALITY BARANGAY		NO. OF AFFECTED			No. of ECs		Inside Evacuation Centers				Outside Evacuation Centers				TOTAL SERVED (CURRENT)			
		Brgys.	Families	Persons	CUM	NOW	Families		Persons		Families		Persons		Families		Persons	
							CUM	NOW	CUM	NOW	CUM	NOW	CUM	NOW	CUM	NOW	CUM	NOW
(Inside + Outside)																		
-		0	0	0	1	0	55	0	175	0	0	0	0	0	55	0	175	0
MABUA		0	0	0	1	0	2	0	10	0	0	0	0	0	2	0	10	0
MAITUM		0	0	0	1	0	150	0	700	0	0	0	0	0	150	0	700	0
MATICDUM		0	0	0	1	0	26	0	98	0	0	0	0	0	26	0	98	0
-		0	0	0	1	0	25	0	72	0	0	0	0	0	25	0	72	0
-		0	0	0	1	0	19	0	62	0	0	0	0	0	19	0	62	0
PANDANON		0	0	0	1	0	23	0	86	0	0	0	0	0	23	0	86	0
PANGI		0	0	0	1	0	1	0	2	0	0	0	0	0	1	0	2	0
-		0	0	0	1	0	11	0	36	0	0	0	0	0	11	0	36	0
-		0	0	0	1	0	17	0	56	0	0	0	0	0	17	0	56	0
SAN AGUSTIN SUR		0	0	0	1	0	126	0	444	0	0	0	0	0	126	0	444	0
SAN AGUSTIN NORTE		0	0	0	1	0	4	0	17	0	0	0	0	0	4	0	17	0
SAN AGUSTIN SUR		0	0	0	1	0	45	0	135	0	0	0	0	0	45	0	135	0
SAN ISIDRO		0	0	0	1	0	4	0	13	0	0	0	0	0	4	0	13	0
QUEZON		0	0	0	1	0	16	0	67	0	0	0	0	0	16	0	67	0
TELAJE		0	0	0	1	0	702	0	2,674	0	0	0	0	0	702	0	2,674	0
DINAGAT ISLANDS	18	10	339	1,135	15	0	219	0	764	0	120	120	371	371	339	120	1,135	371
CAGDIANAO	8	5	171	562	7	0	102	0	328	0	69	69	234	234	171	69	562	234
		5	171	562	0	0	0	0	0	0	69	69	234	234	69	69	234	234
DEL PILAR		0	0	0	1	0	20	0	60	0	0	0	0	0	20	0	60	0
-		0	0	0	1	0	6	0	20	0	0	0	0	0	6	0	20	0
-		0	0	0	1	0	20	0	60	0	0	0	0	0	20	0	60	0
LAGUNA		0	0	0	1	0	2	0	7	0	0	0	0	0	2	0	7	0
-		0	0	0	1	0	26	0	81	0	0	0	0	0	26	0	81	0
MA-ATAS		0	0	0	1	0	5	0	8	0	0	0	0	0	5	0	8	0
SANTA RITA		0	0	0	1	0	23	0	92	0	0	0	0	0	23	0	92	0
LIBJO	4	1	96	316	3	0	51	0	188	0	45	45	128	128	96	45	316	128
		1	96	316	0	0	0	0	0	0	45	45	128	128	45	45	128	128
SAN ANTONIO (POB.)		0	0	0	1	0	10	0	54	0	0	0	0	0	10	0	54	0
-		0	0	0	1	0	13	0	38	0	0	0	0	0	13	0	38	0
-		0	0	0	1	0	28	0	96	0	0	0	0	0	28	0	96	0
SAN JOSE	5	3	30	86	4	0	24	0	77	0	6	6	9	9	30	6	86	9

REGION PROVINCE CITY/ MUNICIPALITY BARANGAY		NO. OF AFFECTED			No. of ECs		Inside Evacuation Centers				Outside Evacuation Centers				TOTAL SERVED (CURRENT)			
		Brgys.	Families	Persons	CUM	NOW	Families		Persons		Families		Persons		Families		Persons	
							CUM	NOW	CUM	NOW	CUM	NOW	CUM	NOW	CUM	NOW	CUM	NOW
		3	30	86	0	0	0	0	0	0	6	6	9	9	6	6	9	9
AURELIO		0	0	0	1	0	18	0	50	0	0	0	0	0	18	0	50	0
JUSTINIANA EDERA		0	0	0	1	0	2	0	11	0	0	0	0	0	2	0	11	0
-		0	0	0	1	0	1	0	4	0	0	0	0	0	1	0	4	0
-		0	0	0	1	0	3	0	12	0	0	0	0	0	3	0	12	0
TUBAJON	1	1	42	171	1	0	42	0	171	0	0	0	0	0	42	0	171	0
MALINAO		1	42	171	1	0	42	0	171	0	0	0	0	0	42	0	171	0
BARMM	8	38	3,367	0	0	0	0	0	0	0	3,367	0	0	0	3,367	0	0	0
LANAO DEL SUR	4	27	1,860	0	0	0	0	0	0	0	1,860	0	0	0	1,860	0	0	0
Taraka	1	12	1,760	0	0	0	0	0	0	0	1,760	0	0	0	1,760	0	0	0
		12	1,760	0	0	0	0	0	0	0	1,760	0	0	0	1,760	0	0	0
Tamparan	1	5	50	0	0	0	0	0	0	0	50	0	0	0	50	0	0	0
		5	50	0	0	0	0	0	0	0	50	0	0	0	50	0	0	0
Maguing	1	5	0	0	0	0	0	0	0	0	0	0	0	0	0	0	0	0
		5	0	0	0	0	0	0	0	0	0	0	0	0	0	0	0	0
Mulondo	1	5	50	0	0	0	0	0	0	0	50	0	0	0	50	0	0	0
		5	50	0	0	0	0	0	0	0	50	0	0	0	50	0	0	0
TAWI-TAWI	1	1	89	0	0	0	0	0	0	0	89	0	0	0	89	0	0	0
Mapun (Cagayan de Tawi-Tawi)	1	1	89	0	0	0	0	0	0	0	89	0	0	0	89	0	0	0
		1	89	0	0	0	0	0	0	0	89	0	0	0	89	0	0	0
BASILAN	3	10	1,418	0	0	0	0	0	0	0	1,418	0	0	0	1,418	0	0	0
Lamitan	1	4	1,339	0	0	0	0	0	0	0	1,339	0	0	0	1,339	0	0	0
		4	1,339	0	0	0	0	0	0	0	1,339	0	0	0	1,339	0	0	0
Lantawan	1	3	40	0	0	0	0	0	0	0	40	0	0	0	40	0	0	0
		3	40	0	0	0	0	0	0	0	40	0	0	0	40	0	0	0
Hadji Muhtamad	1	3	39	0	0	0	0	0	0	0	39	0	0	0	39	0	0	0
		3	39	0	0	0	0	0	0	0	39	0	0	0	39	0	0	0

CASUALTIES as of (January 05, 2023 08:00)

PROVINCE CITY /MUNICIPALITY BARANGAY	QTY	SURNAME	FIRST NAME	MIDDLE NAME	AGE	SEX	ADDRESS	CAUSE	REMARKS	SOURCE OF DATA	VALIDATED
DEAD	14										
MIMAROPA	1										
PALAWAN	1										
Quezon	1										
					54	Male	Barangay Malatgao, Quezon, Palawan	Drowning	With Death Certificate	PDRRMO Palawan, PNP, MDRRMO Quezon, Palawan	Yes
REGION 9	3										
ZAMBOANGA DEL SUR	1										
Zamboanga City	1										
Mercedes					62	Female	Brgy. Mercedes	Drowning	Verified by PNP Report	PNP	Yes
ISABELA CITY	2										
No breakdown	2										
					22	Male	Brgy. Aguada	Respiratory arrest secondary to electrocution and drowning		OCD REGION	Yes
					36	Male	Brgy. Aguada	Respiratory arrest secondary to electrocution and drowning		OCD REGION	Yes
REGION 10	3										
MISAMIS OCCIDENTAL	1										
Tudela	1										
					45	Male	Brgy. Namut, tudela	Landslide	For DOH Verification	LGU	No
MISAMIS ORIENTAL	2										
Gingog	2										
					50	Male	Brgy. San Antonio, Jasaan, Misamis Oriental	Drowning		PDRRMO Misamis Oriental	Yes
					49	Male	Brgy. San Antonio, Jasaan, Misamis Oriental	Drowning		PDRRMO Misamis Oriental	Yes
REGION 11	4										
DAVAO ORIENTAL	4										
Mati	4										

PROVINCE CITY /MUNICIPALITY BARANGAY	QTY	SURNAME	FIRST NAME	MIDDLE NAME	AGE	SEX	ADDRESS	CAUSE	REMARKS	SOURCE OF DATA	VALIDATED
Don Salvador Lopez					62	Male	Barangay Don Salvador Lopez, Mati Davao Oriental	Went fishing in the river when suddenly huge soil covered the victims due to landslide	Retrieved by the PNP SRR and CDRRMO	PNP XI - Davao Oriental	Yes
					15	Male	Barangay Don Salvador Lopez, Mati Davao Oriental	Went fishing in the river when suddenly huge soil covered the victims due to landslide	Retrieved by the PNP SRR and CDRRMO	PNP XI - Davao Oriental	Yes
					52	Male	Barangay Don Salvador Lopez, Mati Davao Oriental	Went fishing in the river when suddenly huge soil covered the victims due to landslide	Retrieved by the PNP SRR and CDRRMO	PNP XI - Davao Oriental	Yes
					14	Male	Barangay Don Salvador Lopez, Mati Davao Oriental	Went fishing in the river when suddenly huge soil covered the victims due to landslide	Retrieved by the PNP SRR and CDRRMO	PNP XI - Davao Oriental	Yes
CARAGA	3										
SURIGAO DEL SUR	1										
Tandag	1										
MAITOM					46	Female	BRGY. MAITOM, TANDAG CITY	DROWNING	On 26 December 2022, at 3:00 AM, the victim accidentally slipped and fell into the river while trying to herd their pigs away from the swelling river. At 9:00 AM of the same day, her family found her lifeless body floating under the bridge 1 km away from their residence.	DOH, DILG, LGU, PNP	Yes
SURIGAO DEL NORTE	2										
Del Carmen	2										

PROVINCE CITY /MUNICIPALITY BARANGAY	QTY	SURNAME	FIRST NAME	MIDDLE NAME	AGE	SEX	ADDRESS	CAUSE	REMARKS	SOURCE OF DATA	VALIDATED
Bitoon					21	Male		Electrocution	On December 25, 2022 around 4:00AM upon arrival in front of his residence, the tie wire of the Parabolic Grid Antenna was accidentally cut due to bad weather conditions and said the tie wire was touched in the live wire, unfortunately, the victim touch the tie wire that resulted to his electrocution.	DILG	Yes
					26	Female		Electrocution	Genevive Antolin noticed his brother lying on the ground without knowing he got electrocuted, she hurriedly touched and hug his brother and in an instant, she also got electrocuted which resulted to her untimely death.	DILG	Yes
MISSING	7										
REGION 8	6										
EASTERN SAMAR	3										
Sulat	2										
Maglipay					29	Male	Maglipay, Sulat, Eastern Samar		- Ventured to sea on 22 December 2022 and have not returned home yet. - Still missing per latest DILG Report dated 1 January 2023, 5:00 PM	DILG	Yes

PROVINCE CITY /MUNICIPALITY BARANGAY	QTY	SURNAME	FIRST NAME	MIDDLE NAME	AGE	SEX	ADDRESS	CAUSE	REMARKS	SOURCE OF DATA	VALIDATED
					23	Male	Maglipay, Sulat, Eastern Samar		- Ventured to sea on 22 December 2022 and have not returned home yet. - Still missing per latest DILG Report dated 1 January 2023, 5:00 PM	DILG	Yes
Quinapondan	1										
Palactad					47	Male	Palactad, Quinapondan, Eastern Samar		Still missing per latest DILG Report dated 1 January 2023, 5:00 PM	DILG	Yes
NORTHERN SAMAR	3										
Palapag	2										
Talolora					40	Male	Talolora, Palapag, Northern Samar		Still missing per latest DILG Report dated 1 January 2023, 5:00 PM. The SRR team were deployed in Masbate last 30 December 2022, which is composed of the fishermen's relatives, community volunteers, and 1 MDRRMO personnel.	DILG	Yes
					37	Male	Talolora, Palapag, Northern Samar		Still missing per latest DILG Report dated 1 January 2023, 5:00 PM. The SRR team were deployed in Masbate last 30 December 2022, which is composed of the fishermen's relatives, community volunteers, and 1 MDRRMO personnel.	DILG	Yes
San Roque	1										

PROVINCE CITY /MUNICIPALITY BARANGAY	QTY	SURNAME	FIRST NAME	MIDDLE NAME	AGE	SEX	ADDRESS	CAUSE	REMARKS	SOURCE OF DATA	VALIDATED
Lao-angan					40	Male	Lao-angan, San Roque, Northern Samar		Still missing per latest DILG Report dated 1 January 2023, 5:00 PM.	DILG	Yes
REGION 9	1										
ZAMBOANGA DEL NORTE	1										
Dipolog	1										
					46	Male	Purok Violeta Sitio Looc, Brgy. Estaka		Ongoing SRR	PNP Report	Yes
INJURED/ ILL	2										
REGION 9	1										
ZAMBOANGA DEL SUR	1										
Zamboanga City	1										
Guisao					14	Female	Brgy. Guisao, Zamboanga City			ZCDRRMO	Yes
REGION 11	1										
DAVAO DE ORO	1										
Maco	1										
Elizalde					10	Male	Purok 2, Sitio Tinago, Brgy. Elizalde	Landslide	Minor Injury	PDRRMO DavOro	Yes

ROADS AND BRIDGES as of (January 05, 2023 08:00)

REGION PROVINCE CITY /MUNICIPALITY BARANGAY		TYPE	CLASSIFICATION	ROAD SECTION/BRIDGE	STATUS	DATE REPORTED (passable)	TIME REPORTED (passable)	DATE REPORTED (not passable)	TIME REPORTED (not passable)	REMARKS
GRAND TOTAL	155									
MIMAROPA	18									
ORIENTAL MINDORO	10									
Naujan	1									
Pinagsabangan II		Road	City/Municipality		PATV - PASSABLE ALL TYPES VEHICLES	20 December 2022	03:00 pm	19 December 2022	06:30 am	

REGION PROVINCE CITY /MUNICIPALITY BARANGAY		TYPE	CLASSIFICATION	ROAD SECTION/BRIDGE	STATUS	DATE REPORTED (passable)	TIME REPORTED (passable)	DATE REPORTED (not passable)	TIME REPORTED (not passable)	REMARKS
Baco	9									
Mayabig		Road	Barangay	Sitio Alwas, Barangay Mayabig	PATV - PASSABLE ALL TYPES VEHICLES	31 December 2022	09:47 pm	30 December 2022	07:30 am	Previously reported not passable to all types of vehicles
Alag		Road	National (primary)	Nationa Road, Barangay Alag	PATV - PASSABLE ALL TYPES VEHICLES	31 December 2022	05:00 am	30 December 2022	07:30 am	Previously reported not passable to light vehicles
Sta Rosa I		Road	National (primary)	National Road, Barangay Sta Rosa I	PATV - PASSABLE ALL TYPES VEHICLES	31 December 2022	05:00 am	30 December 2022	07:30 am	Previously reported not passable to light vehicles
Tagumpay		Road	Provincial	Tagumpay Provincial Road	PATV - PASSABLE ALL TYPES VEHICLES	31 December 2022	09:47 pm	31 December 2022	09:00 am	
Bangkatan		Road	Provincial	Bangkatan Provincial Road	PATV - PASSABLE ALL TYPES VEHICLES	31 December 2022	09:47 pm	31 December 2022	09:00 am	
Burbuli		Road	Barangay	Barangay Burbuli Road	PATV - PASSABLE ALL TYPES VEHICLES	31 December 2022	09:47 pm	31 December 2022	10:15 am	
Sta Cruz		Road	Barangay	Barangay Sta Cruz Road	PATV - PASSABLE ALL TYPES VEHICLES	31 December 2022	09:47 pm	31 December 2022	10:15 am	
Catwiran I		Road	Barangay	Barangay Catwiran I Road	PATV - PASSABLE ALL TYPES VEHICLES	31 December 2022	09:47 pm	30 December 2022	01:00 pm	
Malapad		Road	Barangay	Barangay Malapad Road	PATV - PASSABLE ALL TYPES VEHICLES	31 December 2022	09:00 am	30 December 2022	01:00 pm	Previously reported not passable to all types of vehicles.
PALAWAN	7									
Brookes Point	5									
Maasin		Bridge			PATV - PASSABLE ALL TYPES VEHICLES	28 December 2022		24 December 2022	09:00 am	
Mainit		Bridge		Mainit Spillway	PATV - PASSABLE ALL TYPES VEHICLES	26 December 2022	08:00 pm	26 December 2022	04:30 pm	

REGION PROVINCE CITY /MUNICIPALITY BARANGAY		TYPE	CLASSIFICATION	ROAD SECTION/BRIDGE	STATUS	DATE REPORTED (passable)	TIME REPORTED (passable)	DATE REPORTED (not passable)	TIME REPORTED (not passable)	REMARKS
Tubtub		Bridge		Buligay Bridge	PATV - PASSABLE ALL TYPES VEHICLES	27 December 2022	06:00 am	26 December 2022	03:00 pm	
Ipilan		Road		Ipilan Highway	PATV - PASSABLE ALL TYPES VEHICLES	27 December 2022	01:00 am	26 December 2022	04:30 pm	
Poblacion District 1		Bridge		Buligay bridge	PATV - PASSABLE ALL TYPES VEHICLES	26 December 2022	09:30 pm	26 December 2022	04:30 pm	
Sofronio Española	1									
Irray		Road			PATV - PASSABLE ALL TYPES VEHICLES	26 December 2022	06:00 pm	26 December 2022	04:30 pm	
Bataraza	1									
Riotuba		Bridge			NPATV - NOT PASSABLE ALL TYPES VEHICLES			25 December 2022		Totally Damage
ROMBLON	1									
Magdiwang	1									
Agutay		Road	National (primary)	Portion of Sibuyan Circumferential Road	PATV - PASSABLE ALL TYPES VEHICLES	31 December 2022	05:00 pm	31 December 2022	04:00 pm	Due to landslide
REGION 5	85									
CAMARINES SUR	55									
No breakdown	1									
		Road	National (primary)	Rolando Andaya Highway (K0316+150)	PATV - PASSABLE ALL TYPES VEHICLES	19 December 2022		19 December 2022	08:00 am	Due to flashflood
Lagonoy	8									
		Road	National (primary)	Lagonoy-Presentacion Road (San Sebastian Section K0504+750)	OLP - ONE LANE PASSABLE	19 December 2022		18 December 2022	08:00 am	Due to landslide
		Road	National (primary)	Lagonoy-Presentacion Road Manamoc Section (K0501+950)	PATV - PASSABLE ALL TYPES VEHICLES	20 December 2022	12:00 pm	18 December 2022	08:00 am	Due to flashflood

REGION PROVINCE CITY /MUNICIPALITY BARANGAY		TYPE	CLASSIFICATION	ROAD SECTION/BRIDGE	STATUS	DATE REPORTED (passable)	TIME REPORTED (passable)	DATE REPORTED (not passable)	TIME REPORTED (not passable)	REMARKS
		Road	Barangay	Sitio Caguiscan, Brgy. Loho	PATV - PASSABLE ALL TYPES VEHICLES	21 December 2022	03:10 pm	19 December 2022		
		Road	Barangay	Himagtocon to Dahat	PATV - PASSABLE ALL TYPES VEHICLES	26 December 2022	01:00 pm	19 December 2022		
Burabod		Road	Barangay		PATV - PASSABLE ALL TYPES VEHICLES	20 December 2022		19 December 2022	03:31 pm	
		Road	National (primary)	Lagonoy - Presentacion Road (K0527+350 LS)	OLP - ONE LANE PASSABLE	19 December 2022		19 December 2022		Due to minor landslide
		Road	National (primary)	Lagonoy-Presentacion Road (K0499+600 - Caguiscan Section)	PATV - PASSABLE ALL TYPES VEHICLES	20 December 2022	12:00 pm	19 December 2022		Due to flashflood
		Road	National (primary)	Lagonoy-Presentacion (K0504+750)	OLP - ONE LANE PASSABLE	19 December 2022		19 December 2022		Due to landslide
Goa	7									
		Road	National (primary)	Jct. Balaynan-Tabgon-Lamon-Pinamihagan Road (K0494+600)	PATV - PASSABLE ALL TYPES VEHICLES	20 December 2022	12:00 pm	18 December 2022	08:00 am	Due to flashflood
		Road	National (primary)	Jct. Digdigon (Goa)-Tinambac Road (K0505+800)	PATV - PASSABLE ALL TYPES VEHICLES	19 December 2022	11:30 am	18 December 2022	08:00 am	Due to flashflood
Napawon		Road	Barangay		PATV - PASSABLE ALL TYPES VEHICLES	20 December 2022	10:59 am	19 December 2022		
San Juan Evangelista		Road	Barangay		PATV - PASSABLE ALL TYPES VEHICLES	20 December 2022	10:59 am	19 December 2022	02:49 pm	
Cagaycay		Road	Barangay		PATV - PASSABLE ALL TYPES VEHICLES	20 December 2022	10:59 am	19 December 2022	02:49 pm	
Taytay		Road	Barangay		PATV - PASSABLE ALL TYPES VEHICLES	20 December 2022	10:59 am	19 December 2022	02:49 pm	

REGION PROVINCE CITY /MUNICIPALITY BARANGAY		TYPE	CLASSIFICATION	ROAD SECTION/BRIDGE	STATUS	DATE REPORTED (passable)	TIME REPORTED (passable)	DATE REPORTED (not passable)	TIME REPORTED (not passable)	REMARKS
Maysalay		Road	Barangay		PATV - PASSABLE ALL TYPES VEHICLES	20 December 2022	10:59 am	19 December 2022	02:49 pm	
Tigaon	2									
		Road	National (primary)	Tigaon-Goa-San Jose-Lagonoy-Gujalo via San Vicente Road (K0497+050 Sta. Maria Sect.)	PATV - PASSABLE ALL TYPES VEHICLES	20 December 2022	12:00 pm	18 December 2022	08:00 am	Due to flashflood
		Road	National (primary)	Tigaon-Goa-San Jose-Lagonoy-Gujalo via San Vicente Road (K0497+100)	PATV - PASSABLE ALL TYPES VEHICLES	20 December 2022	12:00 pm	19 December 2022		Due to flooding
Caramoan	1									
		Road	National (primary)	Jct. Teres-Maligaya Road- (K0548+800-Mandillon Sect.)	PATV - PASSABLE ALL TYPES VEHICLES	19 December 2022	04:00 pm	18 December 2022	08:00 am	Due to flashflood
Lupi	7									
		Road	Barangay	San Pedro - Poblacion	PATV - PASSABLE ALL TYPES VEHICLES	21 December 2022	02:00 pm	19 December 2022		
		Road	Barangay	Poblacion to Barrera Jr.	PATV - PASSABLE ALL TYPES VEHICLES	21 December 2022	02:00 pm	19 December 2022		
		Road	Barangay	San Rafael Sur to San Pedro	PATV - PASSABLE ALL TYPES VEHICLES	20 December 2022	07:20 am	19 December 2022	08:46 am	
		Road	Barangay	San Isidro to San Pedro	PATV - PASSABLE ALL TYPES VEHICLES	21 December 2022	02:00 pm	19 December 2022	09:27 am	
		Road	Barangay	Alanao to Polantuna	PATV - PASSABLE ALL TYPES VEHICLES	21 December 2022	02:00 pm	19 December 2022	08:46 am	
		Road	Barangay	Napolidan to San Ramon	PATV - PASSABLE ALL TYPES VEHICLES	21 December 2022	02:00 pm	19 December 2022		

REGION PROVINCE CITY /MUNICIPALITY BARANGAY		TYPE	CLASSIFICATION	ROAD SECTION/BRIDGE	STATUS	DATE REPORTED (passable)	TIME REPORTED (passable)	DATE REPORTED (not passable)	TIME REPORTED (not passable)	REMARKS
		Road	National (primary)	Rolando Andaya Highway (K0330+100 - K0330+140) - Colacing, Lupi, Cam. Sur	OLP - ONE LANE PASSABLE	19 December 2022		19 December 2022		
Calabanga	2									
		Road	Barangay	Brgy. Tomagodtod spillway going to Sitio Ilihan	PATV - PASSABLE ALL TYPES VEHICLES	21 December 2022		19 December 2022		
Camuning		Road	Barangay		PATV - PASSABLE ALL TYPES VEHICLES	26 December 2022	01:00 pm	19 December 2022	05:00 pm	
Del Gallego	1									
		Road	Barangay	Kinalangan to Mansalaya	PATV - PASSABLE ALL TYPES VEHICLES	21 December 2022	12:00 pm	19 December 2022	05:20 pm	
Cabusao	1									
Biong		Road	Barangay		PTLV - PASSABLE TO LIGHT VEHICLES	21 December 2022		19 December 2022	11:40 am	
Pamplona	1									
		Road	Barangay	Salvacion to Poblacion	PATV - PASSABLE ALL TYPES VEHICLES	20 December 2022	08:00 am	19 December 2022		
Pasacao	1									
Macad		Road	Barangay	Macad-Caranan Spillway	PATV - PASSABLE ALL TYPES VEHICLES	20 December 2022	08:00 am	19 December 2022	07:00 pm	
Magarao	1									
Sta Lucia		Road	Barangay	Zone 7 Tabog Road	PATV - PASSABLE ALL TYPES VEHICLES	21 December 2022	12:00 pm	19 December 2022	10:00 am	
Ocampo	1									
		Road	Barangay	San Vicente, Ocampo to Iyagan, Baao	PATV - PASSABLE ALL TYPES VEHICLES	21 December 2022	02:00 pm	19 December 2022	10:00 am	
Tinambac	4									

REGION PROVINCE CITY /MUNICIPALITY BARANGAY		TYPE	CLASSIFICATION	ROAD SECTION/BRIDGE	STATUS	DATE REPORTED (passable)	TIME REPORTED (passable)	DATE REPORTED (not passable)	TIME REPORTED (not passable)	REMARKS
Sta. Cruz		Road	Barangay		PATV - PASSABLE ALL TYPES VEHICLES	21 December 2022	02:50 pm	19 December 2022	05:00 pm	
Camagong		Road	Barangay		PATV - PASSABLE ALL TYPES VEHICLES	21 December 2022	02:50 pm	19 December 2022	05:00 pm	
Tierra Nevada		Road	Barangay		PATV - PASSABLE ALL TYPES VEHICLES	21 December 2022	02:50 am	19 December 2022	01:30 pm	
		Road	National (primary)	Jct.Binalay (Tinambac) - TambanRoad along Sitio Maliblong, Bag.Olag Pequeno	PATV - PASSABLE ALL TYPES VEHICLES	20 December 2022	12:00 pm	19 December 2022		Due to flashflood
Buhi	1									
		Road	Barangay	Sta. Justina - San Jose Salay	PATV - PASSABLE ALL TYPES VEHICLES	21 December 2022	02:00 pm	19 December 2022	10:00 am	
Iriga	5									
San Andres		Road	Barangay		PTLV - PASSABLE TO LIGHT VEHICLES	20 December 2022		19 December 2022		
Sta. Maria Sabang		Road	Barangay		PTLV - PASSABLE TO LIGHT VEHICLES	21 December 2022	12:00 pm	19 December 2022		
San Jose		Road	Barangay		PTLV - PASSABLE TO LIGHT VEHICLES	20 December 2022		19 December 2022		
Tirik- Tirikan Sto Nino		Road	Barangay		PTLV - PASSABLE TO LIGHT VEHICLES	20 December 2022	11:30 am	19 December 2022	09:00 am	
Sagrada		Road	Barangay		PTLV - PASSABLE TO LIGHT VEHICLES	21 December 2022	12:00 pm	19 December 2022	09:00 am	
Baao	2									
		Road	Barangay	Poblacion market area	PATV - PASSABLE ALL TYPES VEHICLES	20 December 2022	07:00 pm	19 December 2022	06:30 am	

REGION PROVINCE CITY /MUNICIPALITY BARANGAY		TYPE	CLASSIFICATION	ROAD SECTION/BRIDGE	STATUS	DATE REPORTED (passable)	TIME REPORTED (passable)	DATE REPORTED (not passable)	TIME REPORTED (not passable)	REMARKS
Pugay		Road	Barangay		PATV - PASSABLE ALL TYPES VEHICLES	22 December 2022	10:15 am	19 December 2022	09:04 pm	
Presentacion (Parubcan)	1									
		Road	Barangay	San Sebastian Section	OLP - ONE LANE PASSABLE	19 December 2022		19 December 2022	12:00 pm	
Libmanan	2									
San Isidro		Road	Barangay	Main & to Bahao Road	PATV - PASSABLE ALL TYPES VEHICLES	21 December 2022	12:00 pm	19 December 2022	04:00 pm	
Palong		Road	Barangay	Main	PATV - PASSABLE ALL TYPES VEHICLES	21 December 2022	12:00 pm	19 December 2022	04:00 pm	
Minalabac	1									
Baliuag Nuevo		Road	Barangay		PATV - PASSABLE ALL TYPES VEHICLES	21 December 2022	12:00 pm	19 December 2022	04:00 pm	
Pili	2									
San Jose		Road	Barangay	Sitio Caboclodan	PATV - PASSABLE ALL TYPES VEHICLES	21 December 2022	02:00 pm	19 December 2022	06:02 pm	
		Road	National (primary)	Pili - Tigaon - Albay - Bdry. Rd.(K0473+500 - K0473+540)	OLP - ONE LANE PASSABLE	19 December 2022		19 December 2022		Due to collapsed riprap
San Jose	1									
		Road	Barangay	Kinalansan-Dolo Road Section	PATV - PASSABLE ALL TYPES VEHICLES	20 December 2022	10:00 am	19 December 2022	10:00 am	
Nabua	1									
Sta Elena		Road	Barangay		PATV - PASSABLE ALL TYPES VEHICLES	20 December 2022	05:00 pm	19 December 2022	12:40 pm	
Garchitorena	1									
		Road	National (primary)	Jct. Teres-Garchitorena Road (K0545+400)	PATV - PASSABLE ALL TYPES VEHICLES	20 December 2022	12:00 pm	19 December 2022		Due to flooding

REGION PROVINCE CITY /MUNICIPALITY BARANGAY		TYPE	CLASSIFICATION	ROAD SECTION/BRIDGE	STATUS	DATE REPORTED (passable)	TIME REPORTED (passable)	DATE REPORTED (not passable)	TIME REPORTED (not passable)	REMARKS
CAMARINES NORTE	9									
Vinzons	1									
Mangcayo		Road	Barangay		PATV - PASSABLE ALL TYPES VEHICLES	21 December 2022		18 December 2022		
Labo	2									
Malibago		Road	Barangay		PATV - PASSABLE ALL TYPES VEHICLES	26 December 2022		18 December 2022		
Submakin		Road	Barangay		PATV - PASSABLE ALL TYPES VEHICLES	26 December 2022	01:00 pm	18 December 2022		
Basud	4									
Binatagan		Road	Barangay	Guinatungan river spillway	PATV - PASSABLE ALL TYPES VEHICLES	21 December 2022		18 December 2022	03:00 am	
Caayunan		Road	Barangay	Pamulyutan creek spillway	PATV - PASSABLE ALL TYPES VEHICLES	21 December 2022		18 December 2022	09:00 am	
Caayunan		Road	Barangay	Potot creek spillway	PATV - PASSABLE ALL TYPES VEHICLES	21 December 2022		18 December 2022	10:00 pm	
San Jose		Road	Barangay	San Jose spillway	PATV - PASSABLE ALL TYPES VEHICLES	21 December 2022		18 December 2022		
San Vicente	2									
Brgy Cabanbanan		Road	Barangay		PATV - PASSABLE ALL TYPES VEHICLES	20 December 2022	03:10 pm	19 December 2022	10:30 pm	
Brgy Calabagas		Road	Barangay		PATV - PASSABLE ALL TYPES VEHICLES	20 December 2022	03:10 pm	19 December 2022	10:30 pm	
SORSOGON	18									
Juban	3									

REGION PROVINCE CITY /MUNICIPALITY BARANGAY		TYPE	CLASSIFICATION	ROAD SECTION/BRIDGE	STATUS	DATE REPORTED (passable)	TIME REPORTED (passable)	DATE REPORTED (not passable)	TIME REPORTED (not passable)	REMARKS
Biriran		Road	Barangay	Brgy Biriran Spillway	PATV - PASSABLE ALL TYPES VEHICLES	22 December 2022		19 December 2022		
Ilawod		Road	Barangay		PATV - PASSABLE ALL TYPES VEHICLES	22 December 2022		19 December 2022		
Brgy Caruhayon		Road	Barangay		PATV - PASSABLE ALL TYPES VEHICLES	22 December 2022		19 December 2022		
Pilar	7									
Naspi Lourdes		Road	Barangay		PATV - PASSABLE ALL TYPES VEHICLES	22 December 2022		19 December 2022		
Catamlangan		Road	Barangay		PATV - PASSABLE ALL TYPES VEHICLES	22 December 2022		19 December 2022		
Abucay		Road	Barangay		PATV - PASSABLE ALL TYPES VEHICLES	22 December 2022		19 December 2022		
Cabiguhan		Road	Barangay		PATV - PASSABLE ALL TYPES VEHICLES	22 December 2022		19 December 2022		
Mabnate		Road	Barangay		PATV - PASSABLE ALL TYPES VEHICLES	22 December 2022		19 December 2022		
Sta Fe		Road	Barangay		PATV - PASSABLE ALL TYPES VEHICLES	22 December 2022		19 December 2022		
Lipason		Road	Barangay		PATV - PASSABLE ALL TYPES VEHICLES	22 December 2022		19 December 2022		
Barcelona	3									
Putiao		Road	Barangay	Brgy Putiao Spillway	PATV - PASSABLE ALL TYPES VEHICLES	19 December 2022	02:15 pm	19 December 2022	08:00 am	

REGION PROVINCE CITY /MUNICIPALITY BARANGAY		TYPE	CLASSIFICATION	ROAD SECTION/BRIDGE	STATUS	DATE REPORTED (passable)	TIME REPORTED (passable)	DATE REPORTED (not passable)	TIME REPORTED (not passable)	REMARKS
Bagacay		Road	Barangay	Brgy Bagacay Spillway	PATV - PASSABLE ALL TYPES VEHICLES	19 December 2022	02:15 pm	19 December 2022	08:00 am	
San Antonio		Road	Barangay	Brgy San Antonio Spillway	PATV - PASSABLE ALL TYPES VEHICLES	19 December 2022	02:15 pm	19 December 2022	08:00 am	
Bulan	1									
San Ramon		Road	Barangay		PATV - PASSABLE ALL TYPES VEHICLES	26 December 2022		19 December 2022		
Sorsogon City	2									
Pamurayan		Road	Barangay		PATV - PASSABLE ALL TYPES VEHICLES	22 December 2022		19 December 2022		
Gimaloto		Road	Barangay		PATV - PASSABLE ALL TYPES VEHICLES	22 December 2022		19 December 2022		
Magallanes	2									
Brgy Tula- Tula		Road	Barangay		PATV - PASSABLE ALL TYPES VEHICLES	19 December 2022	10:00 am	19 December 2022	08:00 am	
Brgy Sta Elena		Road	Barangay		PATV - PASSABLE ALL TYPES VEHICLES	19 December 2022	10:00 am	19 December 2022	08:00 am	
CATANDUANES	3									
San Miguel	1									
Obo		Road	Barangay		PATV - PASSABLE ALL TYPES VEHICLES	20 December 2022		19 December 2022		
Caramoran	1									
		Road	National (primary)	Catanduanes Circumferential Road	OLP - ONE LANE PASSABLE	19 December 2022	02:00 pm	19 December 2022		Due to rockslide/ landslide
San Andres (Calolbon)	1									
		Road	National (primary)	Catanduanes Circumferential Road	OLP - ONE LANE PASSABLE	19 December 2022	01:00 pm	19 December 2022		Due to rockslide/ landslide

REGION PROVINCE CITY /MUNICIPALITY BARANGAY		TYPE	CLASSIFICATION	ROAD SECTION/BRIDGE	STATUS	DATE REPORTED (passable)	TIME REPORTED (passable)	DATE REPORTED (not passable)	TIME REPORTED (not passable)	REMARKS
REGION 6	2									
CAPIZ	2									
Jamindan	2									
Guintas		Road	Barangay		NPATV - NOT PASSABLE ALL TYPES VEHICLES			31 December 2022		
Linambasan		Road	Barangay		NPLV - NOT PASSABLE LIGHT VEHICLES			31 December 2022		
REGION 8	9									
EASTERN SAMAR	8									
Borongan	1									
Sabang Suribao		Road	National (primary)	Brgy. Sabang Suribao, Borongan City K0949+500 - K0949+600	PATV - PASSABLE ALL TYPES VEHICLES	24 December 2022	09:30 pm	24 December 2022		Flooding with estimated depth of 0.30 meters has fully subsided as of 25 December 2022, 8:00 AM
Arteche	4									
Bigo		Road	National (primary)	Arteche - Jipapad - Las Navas - Rawis Road K0974+(-335)-K0977+272 Brgy. Bigo, Arteche, Eastern Samar K0976+050 - K0976+150	PATV - PASSABLE ALL TYPES VEHICLES	25 December 2022	12:00 pm	24 December 2022		Flooding with estimated depth of 0.70 meters has fully subsided.
Aguinaldo		Road	National (primary)	Brgy. Aguinaldo, Arteche, Eastern Samar K0969+600 LS	OLP - ONE LANE PASSABLE	25 December 2022	06:00 am	24 December 2022		Landslide est.volume 25 cu.m
Aguinaldo		Road	National (primary)	Brgy. Aguinaldo, Arteche, Eastern Samar K0970+050 LS	OLP - ONE LANE PASSABLE	25 December 2022	06:00 am	24 December 2022		Landslide est.volume 45 cu.m
Aguinaldo		Road	National (primary)	Brgy. Aguinaldo, Arteche, Eastern Samar K0976+660 LS	PATV - PASSABLE ALL TYPES VEHICLES	25 December 2022	12:00 pm	24 December 2022		Landslide est.volume 5 cu.m
Hernani	2									
Cansilides		Road	National (primary)	Brgy. San Miguel, Hernani, Eastern Samar K1001+400 BL	PATV - PASSABLE ALL TYPES VEHICLES	25 December 2022	01:00 am	24 December 2022		- Continuous monitoring. - Landslide est volume 50 cu.m

REGION PROVINCE CITY /MUNICIPALITY BARANGAY		TYPE	CLASSIFICATION	ROAD SECTION/BRIDGE	STATUS	DATE REPORTED (passable)	TIME REPORTED (passable)	DATE REPORTED (not passable)	TIME REPORTED (not passable)	REMARKS
San Miguel		Road	National (primary)	Brgy. San Miguel, Hernani, Eastern Samar K1001+400 BL	PATV - PASSABLE ALL TYPES VEHICLES	25 December 2022	01:00 am	24 December 2022		- Continuous monitoring. - Landslide est volume 100 cu.m
Taft	1									
Malinao		Road	National (primary)	Brgy. Malinao, Taft, Eastern Samar K0875+350 - K0875+700	PATV - PASSABLE ALL TYPES VEHICLES	24 December 2022	09:00 pm	24 December 2022		Flooding with estimated depth of 0.40 meters
SOUTHERN LEYTE	1									
San Ricardo	1									
Pinut-an		Road	Provincial	Brgy. Pinut-an	PATV - PASSABLE ALL TYPES VEHICLES	28 December 2022	02:30 pm	28 December 2022		- Landslide covering half of provincial road - Already passable
REGION 9	1									
ZAMBOANGA DEL NORTE	1									
Dapitan	1									
Sigayan		Bridge	City/Municipality		PATV - PASSABLE ALL TYPES VEHICLES	29 December 2022	07:28 pm	26 December 2022	09:00 am	Due to strong water current
REGION 10	27									
BUKIDNON	2									
Malaybalay	1									
Managok		Road	National (secondary)	S00631MN- Jct SH Aglayan-Zamboanguita Road K1532+0300 to K1532+0310 Brgy. Managok, Malaybalay City, Bukidnon	PATV - PASSABLE ALL TYPES VEHICLES	24 December 2022	05:00 pm	23 December 2022	09:00 pm	
San Fernando	1									
Bonacao		Road	National (primary)	Kapalong - Talaingod-Valencia Road K1559+0320 (Right Side) Brgy. Bonacao, San Fernando, Bukidnon	OLP - ONE LANE PASSABLE	27 December 2022				Soil Erosion
MISAMIS ORIENTAL	8									
Gingoog	7									

REGION PROVINCE CITY /MUNICIPALITY BARANGAY		TYPE	CLASSIFICATION	ROAD SECTION/BRIDGE	STATUS	DATE REPORTED (passable)	TIME REPORTED (passable)	DATE REPORTED (not passable)	TIME REPORTED (not passable)	REMARKS
Samay		Road	National (secondary)	S00569MN- Gingoog-Claveria-Villanueva Rd K1322+0500 to K1322+0550	PATV - PASSABLE ALL TYPES VEHICLES	25 December 2022	02:00 pm	25 December 2022	11:24 am	Highway 955 Brgy. Samay, Gingoog City Section On-going clearing operation Equipment Deployed: 1 Loader-Excavator 1 Service Vehicle Manpower:5
Binakalan		Road	National (secondary)	S00569MN- Gingoog-Claveria-Villanueva Rd K1321+0450 to K1321+0500 Lingcomohan, Brgy. Binakalan, Gingoog City, Misamis Oriental	PATV - PASSABLE ALL TYPES VEHICLES	25 December 2022				
Brgy. 19 and Brgy. 20		Road	National (primary)	S00564MN- Butuan City-Cagayan de Oro City-Iligan City Rd K1313+0500 to K1313+0000	PATV - PASSABLE ALL TYPES VEHICLES	25 December 2022				Flooded only
Punong		Road	National (primary)	S00564MN- Butuan City-Cagayan de Oro City-Iligan City Rd K1309+0000 to K1309+0030	PATV - PASSABLE ALL TYPES VEHICLES	25 December 2022				On-going clearing operation. Equipment Deployed: 1 Loader-Excavator
Samay		Road	National (secondary)	S00569MN- Gingoog-Claveria-Villanueva Rd K1323+0800 to K1323-0850	PTLV - PASSABLE TO LIGHT VEHICLES	25 December 2022				Limited Access (Passable) At least one (1) lane for Light Vehicles only
Binakalan		Road	National (secondary)	S00569MN- Gingoog-Claveria-Villanueva Rd K1322+0000 to K1322+0050 Lingcomonan, Brgy. Binakalan, Gingoog City, Misamis Oriental	PTLV - PASSABLE TO LIGHT VEHICLES	25 December 2022				Passable for light vehicles, Alternate route Butuan-Cagayan de Oro-Iligan Road.

REGION PROVINCE CITY /MUNICIPALITY BARANGAY		TYPE	CLASSIFICATION	ROAD SECTION/BRIDGE	STATUS	DATE REPORTED (passable)	TIME REPORTED (passable)	DATE REPORTED (not passable)	TIME REPORTED (not passable)	REMARKS
Samay		Road	National (secondary)	Gingoog-Claveria-Villanueva Rd K1323+0300 to K1323+0350 Brgy. Samay, Gingoog City, Misamis Oriental	PTLV - PASSABLE TO LIGHT VEHICLES					Passable for light vehicles, Alternate route Butuan-Cagayan de Oro-Iligan Road.
Lagonglong	1									
Dampil		Road	National (primary)	S00485MN-Butuan City-Cagayan de Oro City-Iligan City Rd K1380+0200 to K1381+0000 Brgy. Dampil, Lagonglong, Misamis Oriental	PATV - PASSABLE ALL TYPES VEHICLES	26 December 2022				
MISAMIS OCCIDENTAL	13									
Tudela	3									
Tigdok		Road	National (primary)	S01006MN-Ozamis-Oroquieta Rd K1712-0000 to K1712+0800 Brgy. Tigdok, Tudela, Misamis Occidental	PATV - PASSABLE ALL TYPES VEHICLES	25 December 2022				Road is already opened
Centro Napu		Bridge	National (primary)	B01139MN-Tudela Br. Ozamis-Oroquieta Rd K1712+0800 to K1713+0000 Centro Napu, Tudela, Misamis Occidental	PATV - PASSABLE ALL TYPES VEHICLES	25 December 2022				Passable all lanes for all types of vehicles but still under monitoring and ongoing clearing of debris
Centro Napu		Bridge	National (primary)	B01139MN-Tudela Br. Ozamis-Oroquieta Rd K1712+0800 to K1713+0000 Centro Napu, Tudela, Misamis Occidental	PATV - PASSABLE ALL TYPES VEHICLES	27 December 2022		26 December 2022		Passable all lanes for all types of vehicles but still under monitoring and ongoing clearing of debris
Aloran	5									
Pelong		Road	National (primary)	S00963MN-Ozamis City-Oroquieta City Rd K1736+0250 to K1736+0400 Pelong, Aloran, Misamis Occidental	PATV - PASSABLE ALL TYPES VEHICLES	25 December 2022				Passable to all types of vehicle

REGION PROVINCE CITY /MUNICIPALITY BARANGAY		TYPE	CLASSIFICATION	ROAD SECTION/BRIDGE	STATUS	DATE REPORTED (passable)	TIME REPORTED (passable)	DATE REPORTED (not passable)	TIME REPORTED (not passable)	REMARKS
Palayan		Road	National (primary)	S00963MN-Ozamis City-Oroquieta City Rd K1733+0800 to K1734+0100 Palayan, Aloran, Misamis Occidental	PATV - PASSABLE ALL TYPES VEHICLES	26 December 2022	01:00 pm	25 December 2022		Passable as of 1pm December 26, 2022
Pelong		Road	National (primary)	S00963MN-Ozamis City-Oroquieta City Rd K1736+0530 to K1736+0850 Pelong, Aloran, Misamis Occidental	PATV - PASSABLE ALL TYPES VEHICLES	26 December 2022	01:00 pm	26 December 2022		Passable as of 1pm December 26, 2022
Pelong		Road	National (primary)	S00963MN-Ozamis City-Oroquieta City Rd K1737+0050 to K1737+0200 Pelong, Aloran, Misamis Occidental	PATV - PASSABLE ALL TYPES VEHICLES	26 December 2022	01:00 pm	26 December 2022		Passable as of 1pm December 26, 2022
Palayan		Bridge	National (primary)	B00370MN-Aloran Old Br. Aloran Old Route K1733+0150 to K1733+0150 Palayan, Aloran, Misamis Occidental	PATV - PASSABLE ALL TYPES VEHICLES	26 December 2022	01:00 pm	25 December 2022		Aloran Bridge is passable as of 1pm, December 26, 2022
Jimenez	2									
Palilan		Road	National (primary)	S00963MN-Ozamis City-Oroquieta City Rd K1723+0050 to K1723+0200 Palilan, Jimenez, Misamis Occidental	PATV - PASSABLE ALL TYPES VEHICLES	25 December 2022				
Palilan		Road	National (primary)	S00964MN-Jimenez Old Route K1724-0862 to K1724-0500 Palilan, Jimenez, Misamis Occidental	OLP - ONE LANE PASSABLE	25 December 2022				Open-Close situation
Oroquieta	3									

REGION PROVINCE CITY /MUNICIPALITY BARANGAY		TYPE	CLASSIFICATION	ROAD SECTION/BRIDGE	STATUS	DATE REPORTED (passable)	TIME REPORTED (passable)	DATE REPORTED (not passable)	TIME REPORTED (not passable)	REMARKS
Talic		Road	National (primary)	S00963MN-Ozamis City-Oroquieta City Rd K1740+0600 to K1741+0100 Talic, Oroquieta City, Misamis Occidental	NPATV - NOT PASSABLE ALL TYPES VEHICLES			25 December 2022		Expected time to open when flood water subsides
Pines		Bridge	National (primary)	B00367MN-Pines Br. Ozamis City-Oroquieta City Rd K1737+0244 to K1737+0244 Pines, Oroquieta City, Misamis Occidental	NPATV - NOT PASSABLE ALL TYPES VEHICLES	26 December 2022	01:00 pm	26 December 2022		Pines Bridge is passable as of 1pm, December 26, 2022
Layawan		Bridge	National (primary)	B00376MN-Layawan Br. Oroquieta-Langcangan Rd K0000+0290 to K0000+0290 Layawan, Oroquieta City, Misamis Occidental	PATV - PASSABLE ALL TYPES VEHICLES	26 December 2022	01:00 pm	26 December 2022		Layawan Bridge is now passable as of 1pm, December 26, 2022
LANAO DEL NORTE	4									
Iligan	4									
Barinaut - San Roque		Road	National (primary)	S01378MN - Misamis Oriental - Ma. Cristina Bdry Road K1520+0700 to K1520+0750 Brgy. Barinaut - Brgy. San Roque, Iligan City, Lanao del Norte	PATV - PASSABLE ALL TYPES VEHICLES	24 December 2022	06:30 pm	24 December 2022	05:35 pm	Passable to all type of vehicles
Hinaplanon		Road	National (secondary)	S00961MN - Hi-way Section Diversion Road K1521+300 to K1521+600 Brgy. Hinaplanon, Iligan City, Lanao del Norte	PATV - PASSABLE ALL TYPES VEHICLES	26 December 2022				Passable to all types of vehicles.

REGION PROVINCE CITY /MUNICIPALITY BARANGAY		TYPE	CLASSIFICATION	ROAD SECTION/BRIDGE	STATUS	DATE REPORTED (passable)	TIME REPORTED (passable)	DATE REPORTED (not passable)	TIME REPORTED (not passable)	REMARKS
Rogongon		Road	National (secondary)	S00946MN - Sta. Felomina - Bonbonon - Digkilaan - Rogongon Road K1551+050 to K1551+100 Salingsing, Rogongon, Iligan City Lanao del Norte	OLP - ONE LANE PASSABLE	26 December 2022	02:00 pm	25 December 2022	04:00 pm	On December 25, 2022, around 4:00 PM, soil collapse occurred due to heavy rain resulting in road closure. On December 26, 2022, at around 2:00 PM, the road way was reopened to all types of vehicles but limited access passable at least one lane Clearing operations is on-going.
Iligan City Diversion Road		Road	National (secondary)	5.4 S01383MN - Iligan City Diversion Road K1531+785 to K1531+830	OLP - ONE LANE PASSABLE	27 December 2022				Soil Slope Collapse and Damaged Retaining Wall
REGION 11	6									
DAVAO DE ORO	4									
Pantukan	3									
Lahi		Bridge	Provincial	1795+0935 to 1795+0940	OLP - ONE LANE PASSABLE	26 December 2022	06:00 pm	25 December 2022	06:00 pm	Damaged Bridge (Minor). 3 of the 4 lanes are passable to all types of vehicle. Monitoring for further damage.
Araibo		Road	Provincial	K1493+0400 to K1493+0500	PATV - PASSABLE ALL TYPES VEHICLES	26 December 2022	06:00 pm	26 December 2022	06:00 pm	Landslide. Continuous clearing of debris. 2 lanes are passable with precaution
Lahi		Road	Provincial	1795+0800 to 1795+0850	OLP - ONE LANE PASSABLE	26 December 2022	06:00 pm	25 December 2022	06:00 pm	Road Slip (minor)
Maragusan (San Mariano)	1									
Mapawa (Quarry Site)		Road	Barangay		PATV - PASSABLE ALL TYPES VEHICLES	28 December 2022	12:00 am	27 December 2022	09:41 pm	
DAVAO ORIENTAL	1									

REGION PROVINCE CITY /MUNICIPALITY BARANGAY		TYPE	CLASSIFICATION	ROAD SECTION/BRIDGE	STATUS	DATE REPORTED (passable)	TIME REPORTED (passable)	DATE REPORTED (not passable)	TIME REPORTED (not passable)	REMARKS
Mati	1									
Don Salvador Lopez		Road	Barangay		NPATV - NOT PASSABLE ALL TYPES VEHICLES			27 December 2022	11:10 am	Landslide
DAVAO DEL SUR	1									
Padada	1									
Upper Malinao		Bridge	National (primary)		NPATV - NOT PASSABLE ALL TYPES VEHICLES			28 December 2022		
CARAGA	7									
SURIGAO DEL NORTE	3									
Surigao City	1									
Capalayan		Road	City/Municipality		PATV - PASSABLE ALL TYPES VEHICLES	27 December 2022		26 December 2022		Passable to all types of vehicle Clearing operation completed as of December 27, 2022, 7:00 A.M.
Bacuag	1									
Poblacion		Road	City/Municipality		PATV - PASSABLE ALL TYPES VEHICLES	27 December 2022		26 December 2022		Passable to all types of vehicle as of December 27, 2022, 7:00 A.M.
Claver	1									
Daywan		Bridge	City/Municipality		PATV - PASSABLE ALL TYPES VEHICLES	27 December 2022		26 December 2022		
SURIGAO DEL SUR	3									
Carrascal	1									

REGION PROVINCE CITY /MUNICIPALITY BARANGAY		TYPE	CLASSIFICATION	ROAD SECTION/BRIDGE	STATUS	DATE REPORTED (passable)	TIME REPORTED (passable)	DATE REPORTED (not passable)	TIME REPORTED (not passable)	REMARKS
Adlay		Road	City/Municipality		OLP - ONE LANE PASSABLE	27 December 2022		26 December 2022		One Lane Passable to light vehicles and buses but NOT ALLOWED FOR HEAVY EQUIPMENT VEHICLES as of 11:30 A.M., December 27, 2022
Tago	1									
Cabangahan		Road	City/Municipality		PATV - PASSABLE ALL TYPES VEHICLES	27 December 2022		26 December 2022		Clearing operation completed as of 1:00 P.M., December 26, 2022
San Miguel	1									
Tina and Magroyong		Road	Barangay		PATV - PASSABLE ALL TYPES VEHICLES	27 December 2022		26 December 2022		Flood waters subsided as of 7:00 A.M. December 27, 2022
AGUSAN DEL NORTE	1									
Nasipit	1									
Camagong		Road	Barangay		NPATV - NOT PASSABLE ALL TYPES VEHICLES			26 December 2022		Some portions of the road were already cleared but there are still ongoing clearing operations to other sections of the roads

POWER as of (January 05, 2023 08:00)

REGION PROVINCE CITY /MUNICIPALITY BARANGAY		TYPE	SERVICE PROVIDER	DATE OF INTERRUPTION/ OUTAGE	TIME OF INTERRUPTION/ OUTAGE	DATE RESTORED	TIME RESTORED	REMARKS
GRAND TOTAL	63							
MIMAROPA	1							
PALAWAN	1							
Brookes Point	1							
		Outage	PALECO	26 December 2022	13:59	26 December 2022	16:20	
REGION 5	11							
CAMARINES NORTE	9							
Capalonga	1							
		Interruption	CANORECO	18 December 2022	17:18	21 December 2022		
Daet	1							
Brgy Borabod, San Isidro, Brgy VII, Awitan, Calasgasan		Interruption	CANORECO	19 December 2022	20:00	20 December 2022		
Jose Panganiban	1							
Sta. Cruz, Dayhagan, San Jose, Sta. Rosa Sur, San Martin, Sta. Elena, Luklukan Norte		Interruption	CANORECO	19 December 2022	08:00	27 December 2022		
Mercedes	1							
Coastal barangays		Interruption	CANORECO	19 December 2022		20 December 2022	10:30	
Labo	1							
Brgy. Daguit		Interruption	CANORECO	19 December 2022		20 December 2022		
Calabasa		Interruption	CANORECO	19 December 2022		20 December 2022		
Mantalang		Interruption	CANORECO	19 December 2022		20 December 2022		
Benit		Interruption	CANORECO	19 December 2022		20 December 2022		
Brgy Pangpang		Interruption	CANORECO	20 December 2022		26 December 2022		
Paracale	1							
Poblacion		Interruption	CANORECO	19 December 2022		26 December 2022		
San Lorenzo Ruiz (Imelda)	1							
Brgy Manlimonsito		Interruption	CANORECO	20 December 2022		22 December 2022		
San Vicente	1							
Brgy San Jose, Brgy Fabrica		Interruption	CANORECO	20 December 2022		20 December 2022	12:30	
Vinzons	1							
P.5 calangcawan Sur, Brgy Cagbalogo		Interruption	CANORECO	19 December 2022		26 December 2022		
NAGA	1							
Naga	1							
Calauag, San Felipe		Interruption	CASURECO	19 December 2022		20 December 2022		
ALBAY	1							

REGION PROVINCE CITY /MUNICIPALITY BARANGAY		TYPE	SERVICE PROVIDER	DATE OF INTERRUPTION/ OUTAGE	TIME OF INTERRUPTION/ OUTAGE	DATE RESTORED	TIME RESTORED	REMARKS
Legazpi	1							
50 Padang		Interruption	APEC	19 December 2022		21 December 2022		
REGION 8	25							
EASTERN SAMAR	1							
Jipapad	1							
		Interruption	ESAMELCO	23 December 2022		25 December 2022	08:00	No damage recorded.
NORTHERN SAMAR	24							
Province-Wide	24							
			NORSAMELCO	23 December 2022	17:13	24 December 2022	12:10	Outage of Palanas Cara - Catarman - Allen - Lao-ang 69kV Line, 23 December 2022 at 5:13PM was due to cut conductor caused by a toppled coconut tree located in Brgy. Washington, Catarman, Northern Samar per NGCP SocMed Posting
REGION 10	20							
MISAMIS OCCIDENTAL	17							
Province-Wide	17							
		Outage	MOELCI	25 December 2022		28 December 2022		Restored
Clarin	1							
		Outage	MOELCI	25 December 2022		28 December 2022		Restored
Oroquieta	1							
		Outage	MOELCI	25 December 2022		28 December 2022		Restored
MISAMIS ORIENTAL	3							
El Salvador	1							
		Interruption	MORESCO 1	25 December 2022	08:30	25 December 2022	14:00	Restored
Gingog	1							
		Interruption	MORESCO 2	24 December 2022		25 December 2022		Restored
Libertad	1							
		Outage	MORESCO 2	25 December 2022		25 December 2022		Restored
CARAGA	6							
AGUSAN DEL NORTE	1							
Tubay	1							

REGION PROVINCE CITY /MUNICIPALITY BARANGAY		TYPE	SERVICE PROVIDER	DATE OF INTERRUPTION/ OUTAGE	TIME OF INTERRUPTION/ OUTAGE	DATE RESTORED	TIME RESTORED	REMARKS
Lawigan		Interruption		27 December 2022				Damaged due to landslide
SURIGAO DEL NORTE	5							
Surigao City	1							
		Outage		25 December 2022	04:00	25 December 2022	10:00	
Malimono	1							
		Interruption		25 December 2022	04:00	25 December 2022		
Pilar	1							
		Interruption		25 December 2022	21:00	25 December 2022	22:00	
Bacuag	1							
		Interruption		24 December 2022		24 December 2022		
Claver	1							
		Outage		25 December 2022	02:00	25 December 2022	17:00	

WATER SUPPLY as of (January 05, 2023 08:00)

REGION PROVINCE CITY /MUNICIPALITY BARANGAY		TYPE	SERVICE PROVIDER	DATE OF INTERRUPTION/ OUTAGE	TIME OF INTERRUPTION/ OUTAGE	DATE RESTORED	TIME RESTORED	REMARKS
GRAND TOTAL	7							
MIMAROPA	3							
PALAWAN	3							
Brookes Point	1							
				26 December 2022	09:00 am	30 December 2022		
Balabac	1							
				25 December 2022		28 December 2022	08:00 am	
Narra	1							
				26 December 2022		27 December 2022		- Municipal-wide water interruption - BFP conducted refilling of water to the affected areas in Poblacion. - Restored water supply in Poblacion as of 27 December 2022

REGION PROVINCE CITY /MUNICIPALITY BARANGAY		TYPE	SERVICE PROVIDER	DATE OF INTERRUPTION/ OUTAGE	TIME OF INTERRUPTION/ OUTAGE	DATE RESTORED	TIME RESTORED	REMARKS
REGION 5	3							
CAMARINES NORTE	3							
Basud	1							
Brgy. Mocong, Poblacion I & II				19 December 2022		23 December 2022		
Daet	1							
Brgy Magang, Mambalite, Bibirao & San Isidro				19 December 2022		23 December 2022		
Jose Panganiban	1							
Brgy Sta. Elena				19 December 2022		20 December 2022		
REGION 10	1							
MISAMIS ORIENTAL	1							
Salay	1							
		Public	Local Water District	25 December 2022		03 January 2023	08:00 am	Restored

COMMUNICATION LINES as of (January 05, 2023 08:00)

REGION PROVINCE CITY /MUNICIPALITY BARANGAY		TELECOM PANY	STATUS OF COMM UNICATIO N	DATE INT ERRUPTI ON	TIME INTE RRUPTIO N	DATE RES TORATIO N	TIME RES TORATIO N	2G SITE COUNT	2G WITH COVERAG E	2G % OF COVERAG E	3G SITE COUNT	3G WITH COVERAG E	3G % OF COVERAG E	4G SITE COUNT	4G WITH COVERAG E	4G % OF COVERAG E	REMARKS
GRAND TOTAL	17																
REGION 10	17																
MISAMIS OCCIDENTAL	17																
Province-Wide	17																
		Smart	Operationa l	December 25, 2022		December 27, 2022											
		Globe	Operationa l	December 25, 2022		December 27, 2022											

STATUS OF FLIGHTS as of (January 05, 2023 08:00)

REGION PROVINCE CITY /MUNICIPALITY BARANGAY		AIRPORT	AIRLINE	TYPE	FLIGHT NO	ROUTE	DATE CANCELLED	TIME CANCELLED	DATE RESUMED	TIME RESUMED	REMARKS
GRAND TOTAL	7										
REGION 5	6										
CAMARINES SUR	4										
Pili	4										
		Naga Airport	Cebu Pacific	Domestic	DG6113	Manila-Naga	19 December 2022	09:50	20 December 2022		
		Naga Airport	Cebu Pacific	Domestic	DG6114	Naga-Manila	19 December 2022	09:50	20 December 2022		
		Naga Airport	Cebu Pacific	Domestic	DG6117	Manila-Naga	19 December 2022	13:00	20 December 2022		
		Naga Airport	Cebu Pacific	Domestic	DG6118	Naga-Manila	19 December 2022	13:00	20 December 2022		
ALBAY	2										
Daraga (Locsin)	2										
		BIA	Cebu Pacific	Domestic	DG6204	Cebu-Daraga	19 December 2022		20 December 2022		
		BIA	Cebu Pacific	Domestic	DG6205	Daraga-Cebu	19 December 2022		20 December 2022		
CARAGA	1										
SURIGAO DEL NORTE	1										
Del Carmen	1										
		Saiyak Airport		Domestic		Manila and Cebu	25 December 2022		27 December 2022		Subject for further Verification

STATUS OF SEAPORTS as of (January 05, 2023 08:00)

REGION PROVINCE CITY /MUNICIPALITY BARANGAY		NAME OF PORT	STATUS	DATE REPORTED (Non-Operational/ Cancelled Trips)	TIME REPORTED (Non-Operational/ Cancelled Trips)	DATE REPORTED (Operational/ Resumed Trips)	TIME REPORTED (Operational/ Resumed Trips)	REMARKS
GRAND TOTAL	19							
MIMAROPA	11							
PALAWAN	11							
Kalayaan	1							
			Operational	26 December 2022	05:00	29 December 2022		No sailing policy for seacrafts below 250GT
Bataraza	1							

REGION PROVINCE CITY /MUNICIPALITY BARANGAY		NAME OF PORT	STATUS	DATE REPORTED (Non-Operational/ Cancelled Trips)	TIME REPORTED (Non-Operational/ Cancelled Trips)	DATE REPORTED (Operational/ Resumed Trips)	TIME REPORTED (Operational/ Resumed Trips)	REMARKS
			Operational	23 December 2022		29 December 2022		
Brookes Point	1							
			Operational	25 December 2022	05:00	29 December 2022		
Sofronio Española	1							
			Operational	25 December 2022		29 December 2022		
Cuyo	1							
			Operational	26 December 2022	05:00	29 December 2022		No sailing policy for seacrafts below 250GT
Agutaya	1							
			Operational	26 December 2022	05:00	29 December 2022		No sailing policy for seacrafts below 250GT
Magsaysay	1							
			Operational	26 December 2022	05:00	29 December 2022		No sailing policy for seacrafts below 250GT
Coron	1							
			Operational	26 December 2022	05:00	29 December 2022		No sailing policy for seacrafts below 250GT
Busuanga	1							
			Operational	26 December 2022	05:00	29 December 2022		No sailing policy for seacrafts below 250GT
Culion	1							
			Operational	26 December 2022	05:00	29 December 2022		No sailing policy for seacrafts below 250GT
Linapacan	1							
			Operational	26 December 2022	05:00	29 December 2022		No sailing policy for seacrafts below 250GT
REGION 5	2							
ALBAY	1							
Legazpi	1							
		Baseport Legazpi	Operational	20 December 2022		21 December 2022		
SORSOGON	1							
Castilla	1							
		Castilla Port	Operational	20 December 2022		21 December 2022		
REGION 6	4							
ANTIQUE	3							
Caluya	1							

REGION PROVINCE CITY /MUNICIPALITY BARANGAY		NAME OF PORT	STATUS	DATE REPORTED (Non-Operational/ Cancelled Trips)	TIME REPORTED (Non-Operational/ Cancelled Trips)	DATE REPORTED (Operational/ Resumed Trips)	TIME REPORTED (Operational/ Resumed Trips)	REMARKS
			Operational	29 December 2022	05:00	29 December 2022		-Small seacrafts of 250GRT and below are cancelled going to Occidental Mindoro and Palawan and vice versa -Travel Advisory No. 9 as of 29 December 2022, normal operation
Culasi	1							
			Operational	29 December 2022	05:00	29 December 2022		-Small seacrafts of 250GRT and below are cancelled going to Occidental Mindoro and Palawan and vice versa -Travel Advisory No. 9 as of 29 December 2022, normal operation
Libertad	1							
			Operational	29 December 2022	05:00	29 December 2022		-Small seacrafts of 250GRT and below are cancelled going to Occidental Mindoro and Palawan and vice versa -Travel Advisory No. 9 as of 29 December 2022, normal operation
AKLAN	1							
Malay	1							
		Caticlan Jetty	Operational	29 December 2022	05:00	29 December 2022		-Cancelled going to Hambil Port, San Jose and Sata Fe Port Romblon on 27 December 2022 -As of 29 December 2022, 5:00 AM gale warning was lifted
REGION 10	1							
CAMIGUIN	1							
Mambajao	1							
Balbagon		Port of Balbagon	Operational					Balbagon to Jagna trip cancelled due to Gale Warning
CARAGA	1							
SURIGAO DEL NORTE	1							

REGION PROVINCE CITY /MUNICIPALITY BARANGAY		NAME OF PORT	STATUS	DATE REPORTED (Non-Operational/ Cancelled Trips)	TIME REPORTED (Non-Operational/ Cancelled Trips)	DATE REPORTED (Operational/ Resumed Trips)	TIME REPORTED (Operational/ Resumed Trips)	REMARKS
Surigao City	1							
			Operational	26 December 2022		27 December 2022		Suspension of voyage was already Lifted

STRANDED PASSENGERS, ROLLING CARGOES, VESSELS, MBCAS as of (January 05, 2023 08:00)

REGION PROVINCE CITY /MUNICIPALITY BARANGAY		DISTRICT	STATION	SUBSTATION	PORT/TERMINAL	PASSENGER	ROLLING CARGOES	VESSELS/BUS LINER	MBCA (MOTOR BANCA)	REMARKS
GRAND TOTAL	7					639	13	1	0	
REGION 6	1					0	0	0	0	
NEGROS OCCIDENTAL	1					0	0	0	0	
San Carlos	1					0	0	0	0	
					San Carlos Port	0	0	0	0	-As of 28 December 2022, there are no stranded passenger at San Carlos - Toledo route -Trips were resumed on 29 December 2022, 5:00 AM
REGION 7	6					639	13	1	0	
CEBU	6					639	13	1	0	
Cebu City	1					100	0	0	0	
					Cebu City Port	100	0	0	0	
Toledo	1					161	9	0	0	
					Toledo City port	161	9	0	0	A total of 64 remain as per the latest report of Coast Guard District Central Visayas
Daanbantayan	1					64	0	0	0	
					Daanbantayan	64	0	0	0	
Danao	1					78	0	0	0	
					Danao City Port	78	0	0	0	
Dumanjug	1					196	0	0	0	

REGION PROVINCE CITY /MUNICIPALITY BARANGAY		DISTRICT	STATION	SUBSTATION	PORT/TERMINAL	PASSENGER	ROLLING CARGOES	VESSELS/BUS LINER	MBCA (MOTOR BANCA)	REMARKS
					Tangil Port	196	0	0	0	
Bogo	1					40	4	1	0	
					Bogo City Port	40	4	1	0	A total of 40 passengers remains as per the latest report of Coast Guard District Central Visayas

DAMAGED HOUSES as of (January 05, 2023 08:00)

REGION PROVINCE CITY/ MUNICIPALITY BARANGAY	NO. OF DAMAGED HOUSES			AMOUNT (PHP)	REMARKS
	TOTALLY	PARTIALLY	GRAND TOTAL		
GRAND TOTAL	910	4,242	5,152	101,615,000	
MIMAROPA	46	239	285	0	
ORIENTAL MINDORO	7	2	9	0	
Bansud	5	0	5	0	
No breakdown	5	0	5	0	
Pola	0	2	2	0	
No breakdown	0	2	2	0	
Naujan	2	0	2	0	
	2	0	2	0	
PALAWAN	39	237	276	0	
Aborlan	0	70	70	0	
No breakdown	0	70	70	0	
Brooke's Point	2	13	15	0	
No breakdown	2	13	15	0	
Bataraza	28	142	170	0	
No breakdown	28	142	170	0	
Balabac	8	4	12	0	
No breakdown	8	4	12	0	
Cuyo	0	1	1	0	
No breakdown	0	1	1	0	
Narra	1	2	3	0	

REGION PROVINCE CITY/ MUNICIPALITY BARANGAY	NO. OF DAMAGED HOUSES			AMOUNT (PHP)	REMARKS
	TOTALLY	PARTIALLY	GRAND TOTAL		
No breakdown	1	2	3	0	
Taytay	0	5	5	0	
No breakdown	0	5	5	0	
REGION 6	32	70	102	0	
AKLAN	29	49	78	0	
Ibajay	0	8	8	0	
Regador	0	8	8	0	
Kalibo	26	22	48	0	
Caano	15	5	20	0	
Pook	11	17	28	0	
Nabas	0	1	1	0	
Unidos	0	1	1	0	
New Washington	3	18	21	0	
Poblacion	3	7	10	0	
Cawayan	0	1	1	0	
Polo	0	6	6	0	
Tambak	0	4	4	0	
NEGROS OCCIDENTAL	3	21	24	0	
Cadiz	3	21	24	0	
Zone 1	1	1	2	0	
Zone 2	0	3	3	0	
Zone 6	2	16	18	0	
Daga	0	1	1	0	
REGION 8	3	42	45	0	
EASTERN SAMAR	3	42	45	0	
Guiuan	2	10	12	0	
Hamorawon	2	10	12	0	Damaged due to windstorm
Llorente	1	21	22	0	
	1	21	22	0	
Hernani	0	11	11	0	
	0	11	11	0	
REGION 9	158	283	441	115,000	
ZAMBOANGA DEL SUR	102	0	102	0	
Zamboanga City	102	0	102	0	

REGION PROVINCE CITY/ MUNICIPALITY BARANGAY	NO. OF DAMAGED HOUSES			AMOUNT (PHP)	REMARKS
	TOTALLY	PARTIALLY	GRAND TOTAL		
Pasobolong	10	0	10	0	Made of light materials
Tumalutab	2	0	2	0	Made of light materials
Kasanyangan	50	0	50	0	Ongoing assessment
Tugbungan	3	0	3	0	Ongoing assessment
Maasin	35	0	35	0	
La Paz	2	0	2	0	Washed out
ZAMBOANGA DEL NORTE	10	39	49	115,000	
Liloy	0	7	7	0	
Timan	0	1	1	0	
Kayok	0	6	6	0	
President Manuel A. Roxas	1	4	5	0	
Lower Irasan	0	2	2	0	Pasil
Langatian	1	2	3	0	Purok 3
Labason	9	28	37	115,000	
Bobongan	1	0	1	35,000	Made of light materials
Osukan	7	28	35	50,000	Sitio Osukan, Made of light materials
Brgy. Kipit	1	0	1	30,000	Made of light materials
ISABELA CITY	46	244	290	0	
No breakdown	46	244	290	0	
Brgy. Aguada	39	42	81	0	Made of light materials
Brgy. Busay	0	1	1	0	Made of light materials
Brgy. Dona Ramona	0	23	23	0	Made of light materials
Brgy. Kumalarang	2	8	10	0	Made of light materials
Brgy. Lanote	2	85	87	0	Made of light materials
Brgy. Makiri	1	3	4	0	Made of light materials
Brgy. Menzi	0	13	13	0	Made of light materials
Brgy. Riverside	2	54	56	0	Made of light materials
Brgy. Timpul	0	15	15	0	Made of light materials
REGION 10	593	3,142	3,735	101,500,000	
BUKIDNON	6	21	27	0	
Malaybalay	5	19	24	0	
	5	19	24	0	
Valencia	1	1	2	0	
	1	1	2	0	

REGION PROVINCE CITY/ MUNICIPALITY BARANGAY	NO. OF DAMAGED HOUSES			AMOUNT (PHP)	REMARKS
	TOTALLY	PARTIALLY	GRAND TOTAL		
San Fernando	0	1	1	0	
	0	1	1	0	
CAMIGUIN	0	0	0	0	
Mambajao	0	0	0	0	
	0	0	0	0	
MISAMIS OCCIDENTAL	314	775	1,089	97,970,000	
Aloran	188	323	511	38,450,000	
	188	323	511	38,450,000	
Clarin	24	16	40	0	
	24	16	40	0	
Jimenez	38	67	105	19,400,000	
	38	67	105	19,400,000	
Lopez Jaena	8	1	9	1,280,000	
	8	1	9	1,280,000	
Plaridel	13	246	259	30,000,000	
	13	246	259	30,000,000	
Sinacaban	43	122	165	8,840,000	
	43	122	165	8,840,000	
Tudela	0	0	0	0	
	0	0	0	0	
MISAMIS ORIENTAL	271	2,335	2,606	3,530,000	
El Salvador	0	25	25	0	
	0	25	25	0	
Gingoog	182	1,909	2,091	0	
	182	1,909	2,091	0	
Alubijid	0	39	39	0	
	0	39	39	0	
Balingasag	11	1	12	0	
	11	1	12	0	
Balingoan	6	14	20	0	
	6	14	20	0	
Binuangan	0	2	2	35,000	
	0	2	2	35,000	
Gitagum	1	0	1	0	

REGION PROVINCE CITY/ MUNICIPALITY BARANGAY	NO. OF DAMAGED HOUSES			AMOUNT (PHP)	REMARKS
	TOTALLY	PARTIALLY	GRAND TOTAL		
	1	0	1	0	
Claveria	1	2	3	0	
	1	2	3	0	
Kinoguitan	2	16	18	0	
	2	16	18	0	
Laguindingan	0	1	1	0	
	0	1	1	0	
Magsaysay (Linugos)	23	31	54	0	
	23	31	54	0	
Medina	15	133	148	0	
	15	133	148	0	
Salay	3	19	22	0	
	3	19	22	0	
Talisayan	27	143	170	3,495,000	
	27	143	170	3,495,000	
LANAO DEL NORTE	2	11	13	0	
Iligan	2	11	13	0	
	2	11	13	0	
REGION 11	2	16	18	0	
DAVAO DE ORO	1	5	6	0	
Maco	1	5	6	0	
Sitio Tinago, Brgy. Elizalde	1	5	6	0	1 house totally and 1 partially damaged due to landslide; 4 houses partially damaged due to flashfloods
DAVAO DEL SUR	1	10	11	0	
Kiblawan	1	10	11	0	
Barangay Balasiao	1	10	11	0	
DAVAO OCCIDENTAL	0	1	1	0	
Malita	0	1	1	0	
Tingolo	0	1	1	0	House hit by uprooted tree
CARAGA	76	440	516	0	
BUTUAN CITY	0	56	56	0	
No breakdown	0	56	56	0	
	0	56	56	0	
AGUSAN DEL NORTE	35	202	237	0	
No breakdown	35	202	237	0	

REGION PROVINCE CITY/ MUNICIPALITY BARANGAY	NO. OF DAMAGED HOUSES			AMOUNT (PHP)	REMARKS
	TOTALLY	PARTIALLY	GRAND TOTAL		
	35	202	237	0	
SURIGAO DEL NORTE	0	9	9	0	
No breakdown	0	9	9	0	
	0	9	9	0	
SURIGAO DEL SUR	41	173	214	0	
No breakdown	41	173	214	0	
	41	173	214	0	
BARMM	0	10	10	0	
TAWI-TAWI	0	10	10	0	
Mapun (Cagayan de Tawi-Tawi)	0	10	10	0	
Umos Mataha	0	10	10	0	

DAMAGE AND LOSSES TO AGRICULTURE (2) as of (January 05, 2023 08:00)

REGION PROVINCE CITY /MUNICIPALITY BARANGAY		CLASSIFICATI ON	TYPE	NO. OF FARMERS/ FISHERFOLK AFFECTED	AFFECTED CROP AREA (HA)			NUMBER OF DAMAGED INFRASTRUCTURE, MACHINERIES, EQUIPMENT			PRODUCTION LOSS IN VOLUME (MT)	PRODUCTION LOSS / COST OF DAMAGE IN VALUE (PHP)
					WITH NO CHANCE OF RECOVERY (TOTALLY DAMAGED)	WITH CHANCE OF RECOVERY (PARTIALLY DAMAGED)	TOTAL	TOTALLY DAMAGED	PARTIALLY DAMAGED	TOTAL		
GRAND TOTAL	106			9,710.5	7,425.369	2,418	7,707.859	17	63	80	38,309.4175	247,099,848.02
DA TOTAL	105			9,710.5	7,425.369	2,418	7,707.859	16	63	79	38,309.4175	245,049,848.02
NIA TOTAL	1			0	0	0	0	1	0	1	0	2,050,000
MIMAROPA	29			0	54.5	1	55.5	16	58	74	0	3,420,340.6
ORIENTAL MINDORO	1			0	0	0	0	0	0	0	0	0
Bansud	1			0	0	0	0	0	0	0	0	0
Sumagui		Fisheries	Fishing gears/ Paraphernalia	0	0	0	0	0	0	0	0	0
PALAWAN	20			0	54.5	1	55.5	16	58	74	0	1,400,000
Aborlan	1			0	0	0	0	0	2	2	0	0
		Fisheries	Fishing gears/ Paraphernalia	0	0	0	0	0	2	2	0	0
Brookes Point	3			0	0	1	1	4	2	6	0	20,000

REGION PROVINCE CITY /MUNICIPALITY BARANGAY		CLASSIFICATION	TYPE	NO. OF FARMERS/ FISHERFOLK AFFECTED	AFFECTED CROP AREA (HA)			NUMBER OF DAMAGED INFRASTRUCTURE, MACHINERIES, EQUIPMENT			PRODUCTION LOSS IN VOLUME (MT)	PRODUCTION LOSS / COST OF DAMAGE IN VALUE (PHP)
					WITH NO CHANCE OF RECOVERY (TOTALLY DAMAGED)	WITH CHANCE OF RECOVERY (PARTIALLY DAMAGED)	TOTAL	TOTALLY DAMAGED	PARTIALLY DAMAGED	TOTAL		
Pangobilian		Fisheries	Fishing gears/ Paraphernalia	0	0	0	0	4	0	4	0	0
Malis		Fisheries	Fishing gears/ Paraphernalia	0	0	0	0	0	2	2	0	0
Malis		Crops	Corn	0	0	1	1	0	0	0	0	20,000
Bataraza	7			0	4.75	0	4.75	7	21	28	0	0
Malihud		Fisheries	Fishing gears/ Paraphernalia	0	0	0	0	0	7	7	0	0
Bono-bono		Fisheries	Fishing gears/ Paraphernalia	0	0	0	0	0	1	1	0	0
Marangas		Fisheries	Fishing gears/ Paraphernalia	0	0	0	0	7	2	9	0	0
Riotuba		Fisheries	Fishing gears/ Paraphernalia	0	0	0	0	0	11	11	0	0
Culandanum		Crops	Rice	0	4	0	4	0	0	0	0	0
Rio Tuba		Fisheries	Fish Pond	0	0	0	0	0	0	0	0	0
Puring		Crops	Rice	0	0.75	0	0.75	0	0	0	0	0
Taytay	3			0	0	0	0	0	12	12	0	0
Pamantolon		Fisheries	Fishing gears/ Paraphernalia	0	0	0	0	0	4	4	0	0
Batas		Fisheries	Fishing gears/ Paraphernalia	0	0	0	0	0	1	1	0	0
Casian		Fisheries	Fishing gears/ Paraphernalia	0	0	0	0	0	7	7	0	0
Balabac	3			0	0	0	0	5	0	5	0	0
Poblacion V		Fisheries	Fishing gears/ Paraphernalia	0	0	0	0	1	0	1	0	0
Mangsee		Fisheries	Fishing gears/ Paraphernalia	0	0	0	0	2	0	2	0	0
Salang		Fisheries	Fishing gears/ Paraphernalia	0	0	0	0	2	0	2	0	0
Narra	3			0	49.75	0	49.75	0	21	21	0	1,380,000
Caguisan		Fisheries	Fishing gears/ Paraphernalia	0	0	0	0	0	6	6	0	0
Panacan		Fisheries	Fishing gears/ Paraphernalia	0	0	0	0	0	15	15	0	0
		Crops	Rice	0	49.75	0	49.75	0	0	0	0	1,380,000

REGION PROVINCE CITY /MUNICIPALITY BARANGAY		CLASSIFICATION	TYPE	NO. OF FARMERS/ FISHERFOLK AFFECTED	AFFECTED CROP AREA (HA)			NUMBER OF DAMAGED INFRASTRUCTURE, MACHINERIES, EQUIPMENT			PRODUCTION LOSS IN VOLUME (MT)	PRODUCTION LOSS / COST OF DAMAGE IN VALUE (PHP)
					WITH NO CHANCE OF RECOVERY (TOTALLY DAMAGED)	WITH CHANCE OF RECOVERY (PARTIALLY DAMAGED)	TOTAL	TOTALLY DAMAGED	PARTIALLY DAMAGED	TOTAL		
ROMBLON	8			0	0	0	0	0	0	0	0	2,020,340.6
Magdiwang	8			0	0	0	0	0	0	0	0	2,020,340.6
Ambulong		Crops	Rice	0	0	0	0	0	0	0	0	624,083
Ambulong		Fisheries	Fishpond	0	0	0	0	0	0	0	0	50,000
Dulangan		Crops	Rice	0	0	0	0	0	0	0	0	257,961.6
Jao-asan		Crops	Rice	0	0	0	0	0	0	0	0	287,796
Jao-asan		Crops	Corn	0	0	0	0	0	0	0	0	60,000
Jao-asan		Livestock and Poultry	Cattle, Carabao, Pig, Pgllets	0	0	0	0	0	0	0	0	690,500
Tampayan		Fisheries	Fishing gears/ Paraphernalia	0	0	0	0	0	0	0	0	10,000
Tampayan		Livestock and Poultry	Cattle	0	0	0	0	0	0	0	0	40,000
REGION 5	6			2,518	1,439.35	2,417	3,856.35	1	0	1	1,609.76	58,102,998.8
ALBAY	1			48	34.7	0	34.7	0	0	0	0	755,698
No breakdown	1			48	34.7	0	34.7	0	0	0	0	755,698
		Crops	Rice	48	34.7	0	34.7	0	0	0	0	755,698
CAMARINES NORTE	1			2	0.4	0	0.4	0	0	0	0.76	11,400
No breakdown	1			2	0.4	0	0.4	0	0	0	0.76	11,400
		Crops	Corn	2	0.4	0	0.4	0	0	0	0.76	11,400
CAMARINES SUR	3			2,464	1,403.25	2,416	3,819.25	1	0	1	1,609	57,278,900.8
No breakdown	3			2,464	1,403.25	2,416	3,819.25	1	0	1	1,609	57,278,900.8
		Crops	Corn	1,142	174.25	2,122	2,296.25	0	0	0	0	16,051,455
		Crops	Rice	1,322	1,229	294	1,523	0	0	0	1,609	39,177,445.8
		Agricultural Infrastructures	Irrigation System (NIA)	0	0	0	0	1	0	1	0	2,050,000
CATANDUANES	1			4	1	1	2	0	0	0	0	57,000
No breakdown	1			4	1	1	2	0	0	0	0	57,000
		Crops	High Value Crops	4	1	1	2	0	0	0	0	57,000
REGION 8	2			4	0	0	0	0	0	0	0	2,826,250
EASTERN SAMAR	2			4	0	0	0	0	0	0	0	2,826,250
Guiuan	1			4	0	0	0	0	0	0	0	0

REGION PROVINCE CITY /MUNICIPALITY BARANGAY		CLASSIFICATION	TYPE	NO. OF FARMERS/ FISHERFOLK AFFECTED	AFFECTED CROP AREA (HA)			NUMBER OF DAMAGED INFRASTRUCTURE, MACHINERIES, EQUIPMENT			PRODUCTION LOSS IN VOLUME (MT)	PRODUCTION LOSS / COST OF DAMAGE IN VALUE (PHP)
					WITH NO CHANCE OF RECOVERY (TOTALLY DAMAGED)	WITH CHANCE OF RECOVERY (PARTIALLY DAMAGED)	TOTAL	TOTALLY DAMAGED	PARTIALLY DAMAGED	TOTAL		
Hamorawon		Fisheries	Fishing gears/ Paraphernalia	4	0	0	0	0	0	0	0	0
Jipapad	1			0	0	0	0	0	0	0	0	2,826,250
		Crops	Rice	0	0	0	0	0	0	0	0	2,826,250
REGION 9	5			1	0	0	0	0	0	0	0	10,297,850
ZAMBOANGA DEL NORTE	1			1	0	0	0	0	0	0	0	0
President Manuel A. Roxas	1			1	0	0	0	0	0	0	0	0
Lower Irasan		Fisheries	Motorized Boat	1	0	0	0	0	0	0	0	0
ZAMBOANGA DEL SUR	4			0	0	0	0	0	0	0	0	10,297,850
Tambulig	4			0	0	0	0	0	0	0	0	10,297,850
Alang Alang		Crops	Rice	0	0	0	0	0	0	0	0	166,850
Angeles		Crops	Rice	0	0	0	0	0	0	0	0	2,309,500
Sagrada Familia		Crops	Rice	0	0	0	0	0	0	0	0	3,291,400
San Vicente		Crops	Rice	0	0	0	0	0	0	0	0	4,530,100
REGION 10	57			7,187.5	5,931.519	0	3,769.009	0	5	5	36,699.6575	172,452,408.62
MISAMIS OCCIDENTAL	28			1,090	3,333.529	0	1,747.519	0	0	0	582.4195	89,321,900.2
Sinacaban	1			22	0	0	20	0	0	0	75	1,350,000
		Crops	Rice	22	0	0	20	0	0	0	75	1,350,000
Jimenez	6			198	77.41	0	76.91	0	0	0	346.625	16,660,350
		Fisheries		0	0	0	0	0	0	0	0	5,750,000
		Crops	Rice	172	70	0	70	0	0	0	346	5,536,000
		Crops	High Value Crops	23	6.91	0	6.91	0	0	0	0	914,000
		Livestock and Poultry	LivestoCattle, Carabao, Goat, Chicken, Turkey, Swine, Game Fowlck	0	0	0	0	0	0	0	0	4,132,850
		Crops	Corn	3	0.5	0	0	0	0	0	0.625	7,500
		Fisheries	Fishing gears/ Paraphernalia	0	0	0	0	0	0	0	0	320,000
Aloran	6			45	17.259	0	17.259	0	0	0	125.4445	2,604,643.2
		Crops	Rice	35	15.439	0	15.439	0	0	0	84.9145	783,823.2
		Crops	Corn	2	0.5	0	0.5	0	0	0	0.75	8,400

REGION PROVINCE CITY /MUNICIPALITY BARANGAY		CLASSIFICATION	TYPE	NO. OF FARMERS/ FISHERFOLK AFFECTED	AFFECTED CROP AREA (HA)			NUMBER OF DAMAGED INFRASTRUCTURE, MACHINERIES, EQUIPMENT			PRODUCTION LOSS IN VOLUME (MT)	PRODUCTION LOSS / COST OF DAMAGE IN VALUE (PHP)
					WITH NO CHANCE OF RECOVERY (TOTALLY DAMAGED)	WITH CHANCE OF RECOVERY (PARTIALLY DAMAGED)	TOTAL	TOTALLY DAMAGED	PARTIALLY DAMAGED	TOTAL		
		Fisheries	Produce	0	0	0	0	0	0	0	0	390,000
		Crops	High Value Crops	8	1.32	0	1.32	0	0	0	39.78	587,580
		Livestock and Poultry	Goat, Chicken, Cattle, Turkey, Piglets, Sheep, Geese,	0	0	0	0	0	0	0	0	444,840
		Fisheries	Produce	0	0	0	0	0	0	0	0	390,000
Plaridel	5			628	2,840	0	1,570	0	0	0	0	65,400,000
		Crops	Rice	628	1,500	0	1,500	0	0	0	0	60,000,000
		Crops	Corn	0	50	0	50	0	0	0	0	1,000,000
		Crops	High Value Crops	0	20	0	20	0	0	0	0	1,000,000
		Livestock and Poultry	Pig, Chicken, Carabao, Cattle, Goat	0	0	0	0	0	0	0	0	400,000
		Crops	Rice	0	1,270	0	0	0	0	0	0	3,000,000
Clarín	4			0	347	0	30	0	0	0	0	0
		Crops	High Value Crops	0	115	0	0	0	0	0	0	0
		Livestock and Poultry	PoultHogs, Piglets, Cattles, Cows, Horses, Goatry	0	0	0	0	0	0	0	0	0
		Crops	Rice	0	202	0	0	0	0	0	0	0
		Crops	Corn	0	30	0	30	0	0	0	0	0
Lopez Jaena	3			180	35.35	0	33.35	0	0	0	35.35	3,201,907
		Crops	Rice	180	35.35	0	33.35	0	0	0	35.35	2,803,407
		Livestock and Poultry	Cattle, Swine, Game Fowl, Native Chicken	0	0	0	0	0	0	0	0	0
		Fisheries	Fishing boat and gears	0	0	0	0	0	0	0	0	398,500
Panaon	3			17	16.51	0	0	0	0	0	0	105,000
		Crops	Corn	15	16.5	0	0	0	0	0	0	66,000
		Crops	High Value Crops	2	0.01	0	0	0	0	0	0	4,000

REGION PROVINCE CITY /MUNICIPALITY BARANGAY		CLASSIFICATION	TYPE	NO. OF FARMERS/ FISHERFOLK AFFECTED	AFFECTED CROP AREA (HA)			NUMBER OF DAMAGED INFRASTRUCTURE, MACHINERIES, EQUIPMENT			PRODUCTION LOSS IN VOLUME (MT)	PRODUCTION LOSS / COST OF DAMAGE IN VALUE (PHP)
					WITH NO CHANCE OF RECOVERY (TOTALLY DAMAGED)	WITH CHANCE OF RECOVERY (PARTIALLY DAMAGED)	TOTAL	TOTALLY DAMAGED	PARTIALLY DAMAGED	TOTAL		
		Fisheries	Produce	0	0	0	0	0	0	0	0	35,000
MISAMIS ORIENTAL	17			6,019	2,555.49	0	2,001.99	0	5	5	36,037.4	78,930,765.93
Alubijid	4			0	3.5	0	0	0	5	5	0	549,720.93
		Machineries and Equipment	Equipment	0	0	0	0	0	5	5	0	36,000
		Crops	Rice	0	2.5	0	0	0	0	0	0	83,720.93
		Crops	Corn	0	1	0	0	0	0	0	0	15,000
		Fisheries	Produce	0	0	0	0	0	0	0	0	415,000
Gingoog	4			5,973	2,510.99	0	1,988.99	0	0	0	0	77,724,200
		Crops	Corn	194	152.75	0	152.75	0	0	0	0	6,000,000
		Crops	High Value Crops	5,151	1,836.24	0	1,836.24	0	0	0	0	49,724,200
		Fisheries	Fishing gears/ Paraphernalia	0	0	0	0	0	0	0	0	12,000,000
		Crops	Rice	628	522	0	0	0	0	0	0	10,000,000
No breakdown	1			22	13	0	13	0	0	0	36,000	51,000
		Crops	Corn	22	13	0	13	0	0	0	36,000	51,000
Balingasag	1			0	0	0	0	0	0	0	0	0
		Livestock and Poultry	Carabao	0	0	0	0	0	0	0	0	0
Talisayan	3			24	28	0	0	0	0	0	37.4	331,845
		Livestock and Poultry	Livestock and Poultry	0	0	0	0	0	0	0	0	25,000
		Crops	High Value Crops	24	28	0	0	0	0	0	37.4	306,845
		Fisheries	Fishing gears/ Paraphernalia	0	0	0	0	0	0	0	0	0
Jasaan	1			0	0	0	0	0	0	0	0	50,000
		Fisheries	Fishing gears/ Paraphernalia	0	0	0	0	0	0	0	0	50,000
Libertad	3			0	0	0	0	0	0	0	0	224,000
		Fisheries	Facilities & Equipment	0	0	0	0	0	0	0	0	112,000
		Crops	High Value Crops	0	0	0	0	0	0	0	0	0

REGION PROVINCE CITY /MUNICIPALITY BARANGAY		CLASSIFICATION	TYPE	NO. OF FARMERS/ FISHERFOLK AFFECTED	AFFECTED CROP AREA (HA)			NUMBER OF DAMAGED INFRASTRUCTURE, MACHINERIES, EQUIPMENT			PRODUCTION LOSS IN VOLUME (MT)	PRODUCTION LOSS / COST OF DAMAGE IN VALUE (PHP)
					WITH NO CHANCE OF RECOVERY (TOTALLY DAMAGED)	WITH CHANCE OF RECOVERY (PARTIALLY DAMAGED)	TOTAL	TOTALLY DAMAGED	PARTIALLY DAMAGED	TOTAL		
		Fisheries	Fishing gears/ Paraphernalia	0	0	0	0	0	0	0	0	112,000
LANAO DEL NORTE	9			62.5	28.5	0	5.5	0	0	0	79.838	3,952,370.54
Matungao	4			31.5	17	0	5.5	0	0	0	32.16	637,636
		Crops	Corn	14	16.5	0	5	0	0	0	14.5	156,250
		Crops	High Value Crops	1	0.5	0	0.5	0	0	0	3.16	46,078
		Livestock and Poultry	Livestock	0	0	0	0	0	0	0	0	5,250
		Crops	Corn	16.5	0	0	0	0	0	0	14.5	430,058
Bacolod	1			0	0	0	0	0	0	0	0	540,000
		Fisheries	Fishing boat and gears	0	0	0	0	0	0	0	0	540,000
Maigo	3			31	11.5	0	0	0	0	0	47.678	754,734.54
		Crops	Rice	24	0	0	0	0	0	0	45.678	363,926.54
		Crops	Corn	7	11.5	0	0	0	0	0	2	273,808
		Fisheries	Fishing gears/ Paraphernalia	0	0	0	0	0	0	0	0	117,000
Kauswagan	1			0	0	0	0	0	0	0	0	2,020,000
		Fisheries	Fishing gears/ Paraphernalia	0	0	0	0	0	0	0	0	2,020,000
BUKIDNON	3			16	14	0	14	0	0	0	0	247,371.95
San Fernando	3			16	14	0	14	0	0	0	0	247,371.95
		Crops	Rice	7	6.55	0	6.55	0	0	0	0	77,824.13
		Crops	Corn	6	4.4	0	4.4	0	0	0	0	45,288.76
		Crops	High Value Crops	3	3.05	0	3.05	0	0	0	0	124,259.06
CARAGA	7			0	0	0	27	0	0	0	0	0
AGUSAN DEL NORTE	7			0	0	0	27	0	0	0	0	0
SANTIAGO	7			0	0	0	27	0	0	0	0	0
Tagbuyacan		Crops	Vegetable	0	0	0	2	0	0	0	0	0
Tagbuyacan		Crops	Corn	0	0	0	9.5	0	0	0	0	0
Tagbuyacan		Crops	Rice	0	0	0	8	0	0	0	0	0
Poblacion 2		Crops	Corn	0	0	0	2	0	0	0	0	0

REGION PROVINCE CITY /MUNICIPALITY BARANGAY		CLASSIFICATION	TYPE	NO. OF FARMERS/ FISHERFOLK AFFECTED	AFFECTED CROP AREA (HA)			NUMBER OF DAMAGED INFRASTRUCTURE, MACHINERIES, EQUIPMENT			PRODUCTION LOSS IN VOLUME (MT)	PRODUCTION LOSS / COST OF DAMAGE IN VALUE (PHP)
					WITH NO CHANCE OF RECOVERY (TOTALLY DAMAGED)	WITH CHANCE OF RECOVERY (PARTIALLY DAMAGED)	TOTAL	TOTALLY DAMAGED	PARTIALLY DAMAGED	TOTAL		
Lapaz		Crops	Corn	0	0	0	2	0	0	0	0	0
Lapaz		Crops	Vegetable	0	0	0	2	0	0	0	0	0
E. Morgado		Crops	Vegetable	0	0	0	1.5	0	0	0	0	0

DAMAGE TO INFRASTRUCTURE as of (January 05, 2023 08:00)

REGION PROVINCE CITY /MUNICIPALITY BARANGAY		TYPE	CLASSIFICATION	INFRASTRUCTURE	NUMBER OF DAMAGED	UNIT	QUANTITY	STATUS	COST(PHP)	REMARKS
GRAND TOTAL	118				104				268,565,000	
MIMAROPA	14				14				10,670,000	
PALAWAN	9				9				4,170,000	
Brookes Point	4				4				350,000	
Barong-Barong		Bridges	National	PPSR//Before 1st approached of Lanadio Br., K0181+910-K0181+980 BL, Brgy. BarongBarong, Brookes Point, Palawan	1	Meter		Damaged	350,000	Water subsided while maintenance crew are still closely monitoring the area.
Tub-Tub		Bridges	National	PPSR//Before 1st approached of Buligay Br.,K0192+800-K0192+860 BL, Tub-tub, Brookes Point, Palawan	1	Meter		Damaged	0	Water subsided while maintenance crew are still closely monitoring the area.
Tub-Tub		Bridges	National	PPSR//After 2nd approached of Amas Br., K0195+260-K0195+310 BL,Tub-tub, Brookes Point, Palawan	1	Meter		Damaged	0	Water subsided while maintenance crew are still closely monitoring the area.

REGION PROVINCE CITY /MUNICIPALITY BARANGAY		TYPE	CLASSIFICATION	INFRASTRUCTURE	NUMBER OF DAMAGED	UNIT	QUANTITY	STATUS	COST(PHP)	REMARKS
Mambalot		Roads	Local	Box Culvert and Road at Stio Rizal, Barangay Mambalot	1			Partially Damaged	0	Sent backhoe to conduct temporary repairs
Cagayancillo	1				1				2,700,000	
Poblacion		Government Facilities	Local	Municipal Pier	1			Partially Damaged	2,700,000	Damaged due to strong winds and waves.
Narra	3				3				1,120,000	
Caguisan		Bridges	Local	Wooden Foot Bridge	1			Totally Damaged	20,000	
Caguisan		Tourism	Local	Maydavian Resort	1			Damaged	1,000,000	Totally damaged cottage, partially damaged wooden walkway and fence
Antipuluan		Tourism	Local	Milagros Baysands	1			Damaged	100,000	Partially damaged cottage and concrete fence
Bataraza	1				1				0	
Riotuba		Bridges	Local	Foot Bridge	1			Totally Damaged	0	
ROMBLON	5				5				6,500,000	
Magdiwang	5				5				6,500,000	
Jao-asan		Flood control	National	Jao-asan Flood Control 0+315-0+449.80 leftside (Brgy. Jao-asan, Magdiwang, Romblon)	1			Damaged	2,500,000	Collapsed Slope Protection. Under contract (Regional Project) Informed the contractor and instructed to repair the damage of newly constructed project.
Tampayan		Roads	Local	Aglinggue Box Culvert	1			Partially Damaged	0	
Dulangan		Utility Services Facilities	Local	Malamig Water System	1			Partially Damaged	1,000,000	
Dulangan		Bridges	Local	Spillway Bridge	1			Partially Damaged	2,000,000	Damaged bridge approach
Jao-asan		Flood control	National	Jao-asan Flood Control 0+175-0+197 leftside (Brgy. Jao-asan, Magdiwang, Romblon)	1			Damaged	1,000,000	Collapsed Slope Protection.. Needs immediate repair / restoration
REGION 5	6				5				5,000,000	
CAMARINES SUR	6				5				5,000,000	

REGION PROVINCE CITY /MUNICIPALITY BARANGAY		TYPE	CLASSIFICATION	INFRASTRUCTURE	NUMBER OF DAMAGED	UNIT	QUANTITY	STATUS	COST(PHP)	REMARKS
Lupi	1				1				5,000,000	
		Government Facilities	Local	Spillway	1				5,000,000	
Caramoan	2				2				0	
Tabiguian		Government Facilities	Local	Sitio Pagkabogon Foot bridge	1				0	The cost of damage is for validation.
Tabiguian		Government Facilities	Local	Sitio Humaga Foot bridge	1				0	The cost of damage is for validation.
Baao	1				1				0	
		Government Facilities	Local	Spillway	1				0	
Tigaon	1				1				0	
		Flood control	Local		1				0	
Lagonoy	1				0				0	
		Bridges	Local		0				0	
REGION 9	5				0				7,200,000	
ZAMBOANGA DEL SUR	5				0				7,200,000	
Tambulig	5				0				7,200,000	
Kapalaran		Roads	Local		0	Kilometer			200,000	Kapalaran to San Jose Road (1 km)
Sagrada Familia		Flood control	Local		0	Meter			800,000	Earth dikes
Balugo		Flood control	Local		0	Meter			200,000	Earth dikes
Lower Tiparak		Flood control	Local		0	Meter			6,000,000	Concrete Flood Control
Balugo		Bridges	Local	Foot Bridge	0				0	Not passable
REGION 10	83				80				241,695,000	
MISAMIS OCCIDENTAL	62				76				132,135,000	
Sinacaban	2				2				2,400,000	
Sinonoc		Utility Services Facilities	Local	Power Line	1				0	
		Utility Services Facilities	Local	Water System Transmission Pipeline/Pipeline	1				2,400,000	Damaged Transmission Pipeline/Pipeline
Jimenez	23				57				67,600,000	
Naga-Macabayao		Bridges	Local	steel hanging bridge	1				3,000,000	Washed out
Mialem		Bridges	Local	steel hanging bridge	1				3,000,000	Washed out

REGION PROVINCE CITY /MUNICIPALITY BARANGAY		TYPE	CLASSIFICATION	INFRASTRUCTURE	NUMBER OF DAMAGED	UNIT	QUANTITY	STATUS	COST(PHP)	REMARKS
Taraka-Sinara Bajo		Bridges	Local	Wood Hanging Footbridge	1				1,500,000	Washed out
Taboo		Utility Services Facilities		Power Lines	1				0	Destroyed by falling debris
Palilan		Utility Services Facilities		Power Lines	1				0	Destroyed by falling debris
Macabayao		Utility Services Facilities	Local	Power Lines	1				0	Destroyed by falling debris
Seti		Utility Services Facilities		Power Lines	1				0	Destroyed by falling debris
Carmen		Utility Services Facilities		Power Lines	1				0	Destroyed by falling debris
Sibaroc		Utility Services Facilities		Power Lines	1				0	Destroyed by falling debris
Taraka		Utility Services Facilities		Power Lines	1				0	Destroyed by falling debris
		Utility Services Facilities		Pipeline Source	1				0	Washed out
Mialem		Bridges	Local	Bamboo/wood hanging footbridge	2				1,800,000	
		Power Lines	Local	Power lines of Brgys.: Taboo, Palilan, Mialem, Macabayao, Seti, Carmen, Sibaroc	6				0	Destroyed by falling debris (no electricity in these affected brgys)
Mialem		Flood control	Local	Spillway	2				1,600,000	Partially damaged
Mialem		Roads	Local	concrete road	30	Meter			400,000	
Corrales		Irrigation Dam	Local	Irrigation Dam	1				3,500,000	
Taraka		Irrigation Dam	Local	Irrigation Dam	1				2,000,000	
Palila		Flood control	Local	Flood control	1				45,000,000	
Taboo		Breakwater	Local	Breakwater	1				2,000,000	
Taboo		Schools	Local	day care center	1				800,000	collapsed
Taboo		Church	Local	Church	1				300,000	
Sinara Bajo		Spillway	Local	Spillway	0				500,000	
		box culvert	Local	box culvert	0				2,200,000	
Oroquieta	4				2				26,500,000	
buntawan		Bridges	Local	hanging bridge	1				500,000	
toliyok		Bridges	Local	Steel Bridge	1				20,000,000	
		Government Facilities	Local	Old City Hall	0				1,000,000	

REGION PROVINCE CITY /MUNICIPALITY BARANGAY		TYPE	CLASSIFICATION	INFRASTRUCTURE	NUMBER OF DAMAGED	UNIT	QUANTITY	STATUS	COST(PHP)	REMARKS
Talic		Government Facilities	Local	Slaughter House	0				5,000,000	
Aloran	25				8				34,135,000	
		Schools	Local	Aloran Trade High School Fronting the School	1				20,000	Damaged access road connecting to Aloran Trade High School fronting the School Gate
		Schools	Local	Aloran Trade High School	1				2,000,000	School Fence, properties and equipment was damaged due to flash flood
		Aloran Mountain Resort	Local	Resort Cottages/Funtion Hall, Bldg, Swimming Pools and Ripraps	1				3,500,000	Severely hit by flash flood resulting damage to resort infrastructures and facilities
		Alex Abuton Beach		2 Cottages	2				75,000	2 Cottages destroyed due to falling trees
		Roads	Local	Tawi-tawi Conat Prov'l Road	1				2,500,000	Totally damage 120 li.m PCCP, Shoulder and Base
Palayan		Flood control	National	Flood Control (Palayan Side)	1				15,000,000	Damaged portion of Brgy. Palayan side flood control due to flash flood
		Sea Breakers	National	Sea Breakers (Conat&Tuburan)	1				1,800,000	10 units totally damaged sea breakers
		Roads	Local	Tuburan Brgy Road to Buka Beach	0				500,000	Damaged/Scoured of 1 side shoulder of access road (135 Li.m.)
		Foot Bridge	Local	Toril - Caputol Hanging foot bridge	0				2,600,000	totally damaged
		Box Culvert	Local	2 drum Box Culvert	0				20,000	Damaged PCCP approach of the submarine bridge
		Roads	Local	Nabuna access road	0				20,000	Passable slight damaged concrete
		Roads	Local	Nabuna access road	0				120,000	Road segment was blocked due to flash flood

REGION PROVINCE CITY /MUNICIPALITY BARANGAY		TYPE	CLASSIFICATION	INFRASTRUCTURE	NUMBER OF DAMAGED	UNIT	QUANTITY	STATUS	COST(PHP)	REMARKS
		Utility Services Facilities	Local	Cracked/washed out due to flash floods	0				0	
		Utility Services Facilities	Local	Fallen power posts and flooded outlets	0				0	
Lobogon		Schools	National	Lobogon Elementary School	0				100,000	Damaged portion of school perimeter fence at rear part
		Schools	National	Aloran central elementary school	0				300,000	Damaged portion of school perimeter fence at rear area
		Pandan Beach Resort	Local	Cottages	0				20,000	
		Tanzo Beach Resort	Local	Cottages	0				100,000	
		Suico Beach Resort	Local	Cottages	0				100,000	
		Anino Beach Resort	Local	Cottages	0				100,000	
		Perla Beach Resort	Local	Cottages	0				250,000	
		Kahakay Beach Resort	Local	Fence	0				10,000	
		Buka Beach Resort	Local	Cottages/Function Halls	0				1,500,000	
		Fish Landing Building	Local	Fish Landing Building	0				3,000,000	
		Bridges	Local	Old Submarine Bridge	0				500,000	Totally Damaged
Plaridel	5				5				0	
		Utility Services Facilities	Local	Sta. Cruz Water System	1				0	Collapsed Pipeline
		Utility Services Facilities	Local	Kauswagan Water System	1				0	Collapsed Pipeline
Agunod		Bridges	Local	Hanging Bridge	1				0	
Lao Proper		Box Culvert	Local	Box Culvert	1				0	
Southern Poblacion		box culvert	Local	box culvert	1				0	
Lopez Jaena	1				1				500,000	
Western Poblacion		Bridges	Local	hanging bridge	1				500,000	washed out
Clarín	1				0				0	

REGION PROVINCE CITY /MUNICIPALITY BARANGAY		TYPE	CLASSIFICATION	INFRASTRUCTURE	NUMBER OF DAMAGED	UNIT	QUANTITY	STATUS	COST(PHP)	REMARKS
		Utility Services Facilities	Local	Main Water line - washed-out	0				0	
Panaon	1				1				1,000,000	
San Roque and Dela paz		Irrigation Dam	Local	Irrigation Dam	1				1,000,000	
MISAMIS ORIENTAL	19				3				109,560,000	
Gingoog	10				2				101,460,000	
		Utility Services Facilities	Local	Power Lines	1				0	Electrical post downed and some transmission lines were hit by fallen trees.
		Irrigation Canals and Machinerics	Local	Irrigation Canals and Machinerics	1				20,460,000	Damaged due to flooding
Tinulogan		Spill way	Local	Fallen power posts and flooded outlets	0				15,000,000	
24-A		Flood control	Local	River Dike	0				20,000,000	
26		Flood control	Local	Flood Control Dike	0				15,000,000	
Lunao		Sea Wall	Local	Sea Wall	0				10,000,000	
		Flood control	Local	Flood Control Dike	0				15,000,000	
Malibud		Roads	Local	Road	0				2,000,000	
15		Wharf	Local	Wharf Area	0				1,000,000	
San Juan		Roads	Local	Road going to Landfill dump site	0				3,000,000	
Binuangan	1				1				100,000	
		Barangay Isolation Unit	Local	Barangay Isolation Unit	1				100,000	
Talisayan	8				0				8,000,000	
		Sea Wall	Local	Sea Wall	0	Meter			2,000,000	
		Flood control	Local	Damaged Dike	0	Meter			2,500,000	
		Flood control	Local	Damaged Dike	0	Meter			3,000,000	
Purok 1		Basketball Court	Local	CHB Fence	0				100,000	
Purok 5		Basketball Court	Local	CHB Fence	0				100,000	
		Cultural heritage	Local	Whaleshark Building (Old Museum)	0				100,000	
		CART Building	Local	Roofing	0				150,000	
Sta Ines		Schools			0				50,000	
BUKIDNON	2				1				0	
San Fernando	2				1				0	

REGION PROVINCE CITY /MUNICIPALITY BARANGAY		TYPE	CLASSIFICATION	INFRASTRUCTURE	NUMBER OF DAMAGED	UNIT	QUANTITY	STATUS	COST(PHP)	REMARKS
		Flood control	Local	Tugop Gabions Flood Control	1				0	
		Utility Services Facilities	Local	damaged waterpipe	0				0	
REGION 11	5				0				4,000,000	
DAVAO DE ORO	2				0				4,000,000	
Pantukan	2				0				4,000,000	
Lahi		Bridges	National		0				1,500,000	
Araibo		Roads	National		0				2,500,000	
DAVAO DEL SUR	1				0				0	
Padada	1				0				0	
Upper Malinao		Bridges	National		0				0	
DAVAO OCCIDENTAL	2				0				0	
Malita	2				0				0	
Mana		Flood control	Local	River Control	0	Meter			0	
Pangian		Utility Services Facilities	Local	Box Culvert	0				0	
CARAGA	5				5				0	
AGUSAN DEL NORTE	5				5				0	
BUENAVISTA	1				1				0	
Poblacion		Government Facilities	Local	Municipal Hall	1			Partially Damaged	0	Caused by a fallen radio tower installed on the roof of the Municipal Bldg
CARMEN	4				4				0	
Poblacion		Government Facilities	Local	BFAR Office	1			Partially Damaged	0	Left side of the office was damaged
Poblacion		Schools	Local	Carmen National High School	1			Partially Damaged	0	Damaged seawall
Rojales		Road	Local	Dike	1			Partially Damaged	0	
Rojales		Utility Services Facilities	Local	Purok Center	1			Partially Damaged	0	

CLASS SUSPENSION as of (January 05, 2023 08:00)

REGION PROVINCE CITY /MUNICIPALITY BARANGAY		LEVEL FROM	LEVEL TO	TYPE	DATE OF SUSPENSION	TIME OF SUSPENSION	DATE RESUMED	TIME RESUMED	REMARKS
GRAND TOTAL	67								
REGION 5	67								
CAMARINES SUR	36								
Province-Wide	36								
		Pre-school	Tertiary	All	19 December 2022				
NAGA	1								
Naga	1								
		Pre-school	Tertiary	All	19 December 2022		20 December 2022		
CAMARINES NORTE	12								
Province-Wide	12								
		Pre-school	Tertiary	All	19 December 2022	12:00	20 December 2022		
ALBAY	18								
Province-Wide	18								
		Pre-school	Tertiary	All	19 December 2022	08:00	20 December 2022	05:00	

WORK SUSPENSION as of (January 05, 2023 08:00)

REGION PROVINCE CITY /MUNICIPALITY BARANGAY		TYPE	DATE OF SUSPENSION	TIME OF SUSPENSION	DATE RESUMED	TIME RESUMED	REMARKS
GRAND TOTAL	71						
MIMAROPA	4						
PALAWAN	4						
Brookes Point	1						
		All	27 December 2022		28 December 2022		
Sofronio Española	1						
		All	27 December 2022		28 December 2022		
Narra	1						
		All	27 December 2022		28 December 2022	08:00	
Bataraza	1						
		All	27 December 2022		28 December 2022	09:00	
REGION 5	67						
ALBAY	18						
Province-Wide	18						

REGION PROVINCE CITY /MUNICIPALITY BARANGAY		TYPE	DATE OF SUSPENSION	TIME OF SUSPENSION	DATE RESUMED	TIME RESUMED	REMARKS
		All	19 December 2022	08:00	20 December 2022	05:00	
CAMARINES SUR	36						
Province-Wide	36						
		Public	19 December 2022	12:00	20 December 2022		
NAGA	1						
No breakdown	1						
		All	19 December 2022		20 December 2022		
CAMARINES NORTE	12						
Province-Wide	12						
		All	19 December 2022		20 December 2022		

DECLARATION OF STATE OF CALAMITY as of (January 05, 2023 08:00)

REGION PROVINCE CITY /MUNICIPALITY BARANGAY		TYPE	RESOLUTION NUMBER	RESOLUTION DATE	REMARKS
GRAND TOTAL	22				
MIMAROPA	1				
PALAWAN	1				
Brookes Point	1				
		City/ Municipality	SB Resolution No 2022-216	28 December 2022	
REGION 8	1				
EASTERN SAMAR	1				
Llorente	1				
		City/ Municipality	EO No 19	25 December 2022	
REGION 9	2				
ZAMBOANGA DEL NORTE	2				
Dapitan	1				
		City/ Municipality	2022-292	27 December 2022	
Polanco	1				
		City/ Municipality	323 s. 2022	28 December 2022	
REGION 10	18				
MISAMIS ORIENTAL	1				
Gingoog	1				

REGION PROVINCE CITY /MUNICIPALITY BARANGAY		TYPE	RESOLUTION NUMBER	RESOLUTION DATE	REMARKS
		City/ Municipality	2022-361	25 December 2022	
MISAMIS OCCIDENTAL	17				
Province-Wide	17				
		Province	796-22	25 December 2022	
Ozamiz					
		City/ Municipality	285-2022	25 December 2022	
Sinacaban					
		City/ Municipality	102, series of 2022	27 December 2022	

PRE-EMPTIVE EVACUATION as of (January 05, 2023 08:00)

REGION PROVINCE CITY /MUNICIPALITY BARANGAY		FAMILIES	MALE	FEMALE	TOTAL	REMARKS
GRAND TOTAL	23	457	65	53	1,428	
REGION 7	1	9	11	9	20	
BOHOL	1	9	11	9	20	
Candijay	1	9	11	9	20	
Panadtaran		9	11	9	20	Evacuation Center: Panadtaran Elementary School Assistance Provided: 2 Family Food Packs per families were given by FI/NFI Cluster to the head of the families
REGION 8	1	12	0	0	42	
EASTERN SAMAR	1	12	0	0	42	
Jipapad	1	12	0	0	42	
Brgys. 3 Poblacion and 4 Poblacion		12	0	0	42	Evacuated in the Municipal Hall and Church
REGION 9	2	30	54	44	98	
ZAMBOANGA DEL NORTE	2	30	54	44	98	
President Manuel A. Roxas	1	29	53	41	94	
	1	29	53	41	94	Roxas Gymnasium
Liloy	1	1	1	3	4	
	1	1	1	3	4	Voluntarily Evacuated to neighboring relatives

REGION PROVINCE CITY /MUNICIPALITY BARANGAY		FAMILIES	MALE	FEMALE	TOTAL	REMARKS
REGION 11	1	0	0	0	0	
DAVAO DE ORO	1	0	0	0	0	
Maco	1	0	0	0	0	
Sta. Maria		0	0	0	0	data for follow up
CARAGA	18	406	0	0	1,268	
BUTUAN CITY	1	35	0	0	0	
Butuan	1	35	0	0	0	
Masao		35	0	0	0	
AGUSAN DEL NORTE	10	175	0	0	668	
Nasipit	5	110	0	0	533	
Aclan		36	0	0	153	
Brgy 1		7	0	0	35	
Culit		44	0	0	260	
Punta		4	0	0	10	
Kinabjangan		19	0	0	75	
Carmen	5	65	0	0	135	
Poblacion		7	0	0	25	
Tagcatong		15	0	0	68	
Cahayagan		6	0	0	30	
San Agustin		3	0	0	12	
Gosoon		34	0	0	0	
SURIGAO DEL NORTE	5	143	0	0	471	
Bacuag	4	98	0	0	304	
Dugsangon		35	0	0	70	
Campo		14	0	0	54	
Poblacion		16	0	0	58	
Panatao		33	0	0	122	
Tubod	1	45	0	0	167	
Cawilan		45	0	0	167	
SURIGAO DEL SUR	2	53	0	0	129	
Carrascal	2	53	0	0	129	
Adlay		25	0	0	0	
Bacolod		28	0	0	129	

ASSISTANCE PROVIDED as of (January 05, 2023 08:00)

REGION PROVINCE CITY /MUNICIPALITY BARANGAY		SOURCE	QUANTITY	UNIT	TYPE	PARTICULARS	COST(PHP)
GRAND TOTAL	114						49,738,202.87
MIMAROPA	14						2,895,924
ORIENTAL MINDORO	7						1,345,840
Bansud	4						72,670
		DSWD	5	Packs	Family Food Pack		3,500
		LGU	5	Packs	Family Food Pack		725
		LGU	5	Cash	Emergency Shelter		50,000
		OCD	5	Box	Family Kits		18,445
Pola	1						245,000
		DSWD	350	Packs	Family Food Pack		245,000
Naujan	2						1,028,170
		DSWD	1306	Packs	Family Food Pack		914,200
		LGU	786	Packs	Family Food Pack		113,970
PALAWAN	7						1,550,084
Aborlan	1						49,000
		DSWD	70	Packs	Family Food Pack		49,000
Bataraza	1						231,000
		DSWD	330	Packs	Family Food Pack		231,000
Brooke's Point	1						21,284
		LGU	68	Packs	Food Packs		21,284
Puerto Princesa City	2						0
		LGU	60	Kilos	Rice		0
		LGU	2	Box	Canned Goods		0
Brookes Point	1						618,800
		DSWD	884	Packs	Family Food Pack		618,800
Balabac	1						630,000
		DSWD	900	Packs	Family Food Pack		630,000
REGION 5	14						2,134,415.29
ALBAY	4						195,001.46
No breakdown	4						195,001.46
		DSWD	126	packs	Family Food Pack		54,622.26
		DSWD	1260		Other Food Items		9,979.2

REGION PROVINCE CITY /MUNICIPALITY BARANGAY		SOURCE	QUANTITY	UNIT	TYPE	PARTICULARS	COST(PHP)
		DSWD	12		Other Non-food Items		80,000
		LGU			Not Specified		50,400
CAMARINES NORTE	2						405,841
No breakdown	2						405,841
		DSWD	521	packs	Family Food Pack		362,742
		DSWD	29	packs	Hygiene kit		43,099
CAMARINES SUR	3						874,897.83
No breakdown	3						874,897.83
		DSWD	1403	packs	Family Food Pack		650,891.83
		DSWD	192	packs	Hygiene kit		185,710
		LGU			Not Specified		38,296
CATANDUANES	2						292,960
No breakdown	2						292,960
		DSWD	520	packs	Family Food Pack		250,560
		LGU			Not Specified		42,400
SORSOGON	3						365,715
No breakdown	3						365,715
		DSWD	110	packs	Family Food Pack		74,580
		LGU			Not Specified		74,495
		Other agencies			Not Specified		216,640
REGION 6	9						617,290
AKLAN	6						512,602
Kalibo	1						111,512
Caano		DSWD	212	packs	Family Food Pack		111,512
Malay	1						300
Caticlan		LGU		packs	Family Food Pack		300
New Washington	3						222,080
Cawayan		DSWD	100		Family Food Pack		52,600
Cawayan		LGU			Family Food Pack		127,400
Fatima		DSWD	80		Family Food Pack		42,080
Nabas	1						178,710
Alimbo Baybay		LGU			Family Food Pack		178,710
NEGROS OCCIDENTAL	3						104,688
Cadiz	3						104,688
Zone 1		DSWD	32	packs	Family Food Pack		16,896

REGION PROVINCE CITY /MUNICIPALITY BARANGAY		SOURCE	QUANTITY	UNIT	TYPE	PARTICULARS	COST(PHP)
Zone 1		DSWD	32	kits	Hygiene kit		47,152
Zone 1		DSWD	32	kits	Sleeping kit		40,640
REGION 7	1						11,963
CEBU	1						11,963
No breakdown	1						11,963
		DSWD			Ready to Eat Food (RTE)		11,963
REGION 8	23						10,374,979.44
EASTERN SAMAR	23						10,374,979.44
Hernani	2						174,750
		OCD	150	box	Hygiene kit	Inclusive of shampoo, soap, towelette, dental kits, laundry soap, among others	102,000
		OCD	150	piece	Blanket		72,750
Llorente	4						3,408,650
		OCD	150	box	Hygiene kit	Inclusive of shampoo, soap, towelette, dental kits, laundry soap, among others	102,000
		OCD	150	piece	Blanket		72,750
		DSWD	2150	box	Family Food Pack		1,173,900
		DSWD	1030	family	Financial	AICS	2,060,000
Guiuan	4						381,130
		OCD	5	rolls	Sakoline	Sakoline (trapal)	49,650
		OCD	20	box	Family Kit	Inclusive of cooking wares, spoon and fork, plates, drinking glass, t-shirts, and sleeping items, among others, good for a family of 5	199,000
		OCD	20	bag	Shelter Repair Kit	Inclusive of hammer, nails, and wires, among others.	120,000
		DSWD	26	box	Family Food Pack		12,480
Jipapad	4						2,012,900
		DSWD	2780	box	Family Food Pack		1,779,900
		OCD	200	box	Hygiene kit	Inclusive of shampoo, soap, towelette, dental kits, laundry soap, among others	136,000
		OCD	150	piece	Blanket		72,750

REGION PROVINCE CITY /MUNICIPALITY BARANGAY		SOURCE	QUANTITY	UNIT	TYPE	PARTICULARS	COST(PHP)
		OCD	50	piece	Malong		24,250
Oras	1						1,856,400
		DSWD	3400	box	Family Food Pack		1,856,400
Taft	1						493,750
		DSWD	790	box	Family Food Pack		493,750
Arteche	4						764,982.63
		OCD	150	box	Hygiene kit	Inclusive of shampoo, soap, towelette, dental kits, laundry soap, among others	102,000
		OCD	100	piece	Malong		48,500
		OCD	50	piece	Blanket		24,250
		DSWD	1144	box	Family Food Pack		590,232.63
Mercedes	1						843,259.81
		DSWD	1500	box	Family Food Pack		843,259.81
Sulat	1						166,157
		DSWD	300	box	Family Food Pack		166,157
Quinapondan	1						273,000
		DSWD	500	box	Family Food Pack		273,000
REGION 9	3						15,848.21
ZAMBOANGA DEL NORTE	3						15,848.21
President Manuel A. Roxas	2						15,848.21
Langatian		LGU	94	Packs	Family Food Pack	Meals	0
Langatian		DSWD	29	Packs	Family Food Pack		15,848.21
Polanco	1						0
Poblacion		DSWD	12	Packs	Family Food Pack		0
REGION 10	14						24,968,156.79
MISAMIS ORIENTAL	7						0
Gingoog	5						0
		DSWD	6615	pack	Family Food Pack		0
		OCD	600	Boxes	Hygiene kit		0
		OCD	600	Pcs	Blanket		0
		OCD	131	kits	Shelter Repair Kit		0
		OCD	184	kits	Family Kit		0
Talisayan	2						0
		DSWD	369	pack	Family Food Pack		0

REGION PROVINCE CITY /MUNICIPALITY BARANGAY		SOURCE	QUANTITY	UNIT	TYPE	PARTICULARS	COST(PHP)
		DSWD	606	pack	Family Food Pack		0
MISAMIS OCCIDENTAL	7						24,968,156.79
No breakdown	5						24,968,156.79
		OCD			10L-Bottled Water		1,778,420
		DSWD			Other Food and Non-Food Items		22,779,736.79
		OCD			Hauling of DSWD FFPs		360,000
		DOH			Medicines		50,000
		OCD	2400	Pcs	Jerry Cans		0
Bonifacio	1						0
		NGO	1		SkyHydrant Water Purification		0
Lopez Jaena	1						0
		NGO	1		SkyHydrant Water Purification		0
REGION 11	16						224,432.74
DAVAO DE ORO	8						75,315.3
Maco	7						47,459.9
		DSWD	28		Family Food Pack		18,138.4
		DSWD	6		Hygiene kit		8,841
		DSWD	1		Family Tent		0
		DSWD	1		Sleeping Kit		788
		DSWD	1		Kitchen Kit		1,642.5
		DSWD	1		Family Kit		2,300
		LGU			Financial		15,750
Nabunturan	1						27,855.4
		DSWD	43		Family Food Pack		27,855.4
DAVAO DEL NORTE	2						76,366.8
Santo Tomas	2						76,366.8
		DSWD	36		Family Food Pack		23,320.8
		DSWD	36		Hygiene kit		53,046
DAVAO ORIENTAL	6						72,750.64
Mati	6						72,750.64
		DSWD	4		Sleeping Kit		3,152
		DSWD	4		Hygiene kit		5,894
		DSWD	12		Family Food Pack		7,934.64

REGION PROVINCE CITY /MUNICIPALITY BARANGAY		SOURCE	QUANTITY	UNIT	TYPE	PARTICULARS	COST(PHP)
		DSWD	4		Family Kit		9,200
		DSWD	4		Kitchen Kit		6,570
		LGU			Financial		40,000
CARAGA	20						8,495,193.4
BUTUAN CITY	1						72,975
BUTUAN	1						72,975
		LGU	0		Total Cost of Assistance		72,975
AGUSAN DEL NORTE	4						444,363.3
CABADBARAN	1						1,000
		LGU	0		Total Cost of Assistance		1,000
NASIPIT	3						443,363.3
		DSWD	0		Total Cost of Assistance		405,998.3
		LGU	0		Total Cost of Assistance		33,150
		NGO	0		Total Cost of Assistance		4,215
SURIGAO DEL NORTE	6						4,671,290.1
BACUAG	2						2,057,946.66
		DSWD	0		Total Cost of Assistance		2,015,571.66
		LGU	0		Total Cost of Assistance		42,375
DEL CARMEN	1						45,195
		DSWD	0		Total Cost of Assistance		45,195
GENERAL LUNA	1						578,545.38
		DSWD	0		Total Cost of Assistance		578,545.38
GIGAQUIT	1						1,914,933.06
		DSWD	0		Total Cost of Assistance		1,914,933.06
TUBOD	1						74,670
		DSWD	0		Total Cost of Assistance		74,670
SURIGAO DEL SUR	8						3,287,570
CARMEN	1						39,460
		LGU	0		Total Cost of Assistance		39,460
CARRASCAL	2						893,652
		DSWD	0		Total Cost of Assistance		812,500
		LGU	0		Total Cost of Assistance		81,152
MADRID	1						15,000
		LGU	0		Total Cost of Assistance		15,000
MARIHATAG	1						117,808

REGION PROVINCE CITY /MUNICIPALITY BARANGAY		SOURCE	QUANTITY	UNIT	TYPE	PARTICULARS	COST(PHP)
		LGU	0		Total Cost of Assistance		117,808
TAGO	2						1,006,200
		DSWD	0		Total Cost of Assistance		917,000
		LGU	0		Total Cost of Assistance		89,200
TANDAG	1						1,215,450
		LGU	0		Total Cost of Assistance		1,215,450
DINAGAT ISLANDS	1						18,995
SAN JOSE	1						18,995
		DSWD	0		Total Cost of Assistance		18,995



REPUBLIC OF THE PHILIPPINES
NATIONAL DISASTER RISK REDUCTION AND MANAGEMENT COUNCIL

National Disaster Risk Reduction and Management Center, Camp Aguinaldo, Quezon City, Philippines

National Disaster Risk Reduction and Management Council

**Effects of Shear Line (2022)
ACTIONS TAKEN**

National



National Disaster Risk Reduction and Management Council (NDRRMC)

- Maintained BLUE Alert Status
- Conducted Weather Update on 27 December 2022
- Continuous monitoring and close coordination with concerned Regional DRRMCs regarding the situation

Emergency Alerts Issued (as of 31 December 2022, 6:00 PM)

- Disseminated 432 NDRRMC Advisories and 49 EAWMs



Department of Social Welfare and Development (DSWD)

Standby Funds

- >PhP56.5 million Quick Response Fund (QRF) at the DSWD Central Office.
- >PhP75.56 million available in DSWD FOs which may support the relief needs of the displaced families due to the effects of Shear Line through inter-FO augmentation.

Prepositioned FFPs and Other Relief Items

- >60,905 FFPs available in Disaster Response Centers; of which, 39,399 FFPs are at the National Resource Operations Center (NROC), Pasay City, and 21,506 FFPs are at the Visayas Disaster Resource Center (VDRC), Mandaue City.
- >509,377 FFPs in DSWD FOs which may support the relief needs of the displaced families due to the effects of Shear Line through inter-FO augmentation.
- >PhP790.85 million worth of other FNIs at NROC, VDRC, and DSWD FO warehouses.



DOST- Philippine Atmospheric, Geophysical and Astronomical Services Administration (PAGASA)

- Continuous weather monitoring and provision of weather updates to all stakeholders.



DENR - Mines and Geosciences Bureau (MGB)

- Continuous provision of List of Barangays Susceptible to Landslides and Flooding based on the DOST-PAGASA Rainfall Data GSM and WRF 72hr.



Department of Education (DepEd)

- Facilitated assessment of damages on infrastructure and non-infrastructure, and casualties through rapid Assessment of Damages Report (RADaR) application;
- Coordinated/Worked with Response Cluster and other clusters and sub-clusters where DepEd is a member of
- Coordinated with the affected regions and divisions;
- Monitored timely weather updates released by DOST-PAGASA and disseminated to exposed and affected regions and divisions; and

CALABARZON

OCD CALABARZON

- Attended NDRRMC Weather Update re Shearline on 27 December 2022, 09:00am and 28 December 2022, 09:00am
- Issued RDRRMC Memorandum No. 194 dated 28 December 2022 with subject: Close monitoring and preparedness measures and action taken for Shearline, Low Pressure Area and Northeast Monsoon (Amihan).
- Maintained 24/7 activation of Regional Emergency Operations Center
- Continuous monitoring of situation within the region
- Dissemination of advisories and announcements via email, Facebook, to RDRRMC Member Agencies and LDRRMOs
- Continuous monitoring and coordination with CALABARZON PDRRMOs re weather situation and any untoward incident.
- Disseminated DILG Advisory - Memorandum R4A-LGMED-2022-12-29-007 dated December 29, 2022 Re: Shearline

DILG CALABARZON

- Continuous coordination with DILG 4A Provincial and Field Offices
- Issued DILG Advisory – Memorandum R4A-LGMED-2022-12-28-003 dated December 28, 2022 Re: Low Pressure Area and Shearline advised all concerned LGUs especially those in areas that have experienced extended or prolonged rain events, landslides, and/or floods are advised to adhere with the Operation LISTO Protocols.
- Issued DILG Advisory – Memorandum R4A-LGMED-2022-12-28-004 dated December 28, 2022 Re: Low Pressure Area and Possible Landslides and Flash Floods
- Issued DILG Advisory - Memorandum R4A-LGMED-2022-12-29-007 dated December 29, 2022 Re: Shearline
- Issued Memorandum R4A-LGMED-2023-01-03-045 dated January 3, 2022 Re: Trough of Low Pressure Area and Northeast Moonsoon

LAGUNA PDRRMC

- Dissemination of advisories and announcements via social media such as Facebook, Email, Cell phone, and centralized radios
- Activation of ICS
- Prepositioning/stockpiling
- Text blast to continuously disseminate weather advisories as well as the use of the PDRRMO's Facebook account to spread weather advisories and announcements
- Continuous monitoring and close coordination with PDRRMC and C/MDRRMC regarding weather situations and any untoward incidents in their areas of responsibility
- Standby Alert Status
- Prepared deployment plan
- Convene their respective Local DRRMCs and Conduct Pre-Disaster Risk Assessment (PDRA) meetings.
- Continuous dissemination of Advisories via call, text, email, UHF base radio thru social media (Facebook)
- Coordination to different agencies, PDRRMC and every C/MDRRM offices and ERT Team (STAC).
- Activate IMT using Incident Complex as Management option (provision or resource to the IMT)
- Preposition of Supplies and all heavy equipment for possible augmentation
- Preposition of stockpile
- Augmentation of equipment and supplies to support operations, Deployment, and preposition of all
- SRR assets

- Activation of “Code alert White”, in relation to tropical depression/ southwest monsoon
- Inform program coordination / Rapid health assessments team for possible deployment as needed
- arises compose of HEMS, WASH, NUTRITION, and MPHSS.
- Maintain physical distancing and proper use of a facemask, and face shield for an evacuation center
- Continue to monitor all PAGASA weather advisories and typhoon bulletins
- Establish and strictly implement the critical preparedness action based on Operation LISTO Protocols and DILG MC 2020-125 - LISTO SA TAG-ULAN AT COVID – 19

CAVINTI MDRRMO

- Operation Center is activated 24/7, conducted proactive monitoring at AOR
- Conducted close coordination with other key agencies responding to this special event
- Provided standby emergency teams ready for deployment for any untoward incident report

KALAYAAN MDRRMO

- Coordination among the members of the LDRRMC and EOC on continuous monitoring of any untoward incidents and weather situation updates.
- Updating of LDRRMC member agency and Response Cluster on the preparations by each member agency (e.g. Availability of resources, needs, and gaps) for the Shearline, LPA, and Northeast Monsoon (Amihan)
- Information dissemination by means of social media and weather bulletins to the community.
- BDRRMCs are on standby in the case of pre-emptive or forced evacuation might commence in the event of a weather disturbance might occur.
- MDRRMO 24/7 Operations Center is on standby and monitoring any untoward incident.
- Pre-positioning, of resources, food, non-food items, and medical supplies.
- Preparation of evacuation center (standard and designated)
- Coordination to PDRRMO and OCD 4A

STA ROSA CDRRMO

- Conducted Pre-Disaster Risk Assessment (PDRA)
- Activation of Emergency Operation Center EOC
- Issuance of Warning and Advisories

CALAMBA CDRRMO

- LDRRMD-MO EOC is on “Blue Alert”
- EOC is on 24/7 Weather monitoring for possible effects of “Shearline”
- LDRRMD-MO Rescue Team on standby
- Continuous dissemination of weather bulletins, weather advisories, gale warning to all through SMS, and official social media accounts.
- Continuous Situational Report from BQRT thru the radio.

SAN PEDRO CDRRMO

- Assessment and convene PDRA Analyst Group and PDRA Core Group (as needed)
- 24/7 operations of Operations Center (OpCen) monitoring of situation and dissemination
- Ensure the safety of the public;
- Provide life sustainment to emergencies and incidents;
- Maintain orderliness and Peace Order;
- Monitoring of weather situations and disseminating to the public any update;
- Monitoring of the situation in every Barangay;
- Monitoring and standby Response Team;
- Monitoring and standby Fire Teams;
- Activated BDRRMC's;
- Activated EOC and on Blue Alert:
- IMT and Response Cluster on Standby Alert
- Strict implementation of selling of firecrackers;
- Vigilant monitoring of selling and firecrackers/ fireworks display;
- Ensure all utility lines are working well and with a backup;
- Ensure and observe Covid-19 Minimum Public Health Standards (MPHS) and Protocols in all operation

FAMY MDRRMO

- Notified the council members of the impending threat via social media group chat
- Stockpiles of family food packs are ready
- Coordinated with the PNP on the possible assistance they can provide
- ICS and EOC will be activated if the emergencies escalate

- Family disaster responders are on standby

MIMAROPA

OCD MIMAROPA

- Emergency Operations Center on Blue Alert Status.
- Continuous dissemination of advisories and EAWM to all LDRRMOs and member agencies.
- Close coordination with OCD MIMAROPA Field Officers re effects of shearline in MIMAROPA.
- Continuously coordinating with concerned agencies and LGUs and monitoring the situation.

PDDRMO PALAWAN

- Activation of Emergency Operations Center (EOC) for monitoring of prevailing weather disturbance.
- Monitor any untoward incident province-wide and undertake precautionary measures if the situation warrants it.
- Deployed 1 (One) team in Southern Municipalities to assess and conduct damage assessment to the affected municipalities.
- Delivered Food Items in the municipality of Quezon.
- Disseminate public warning advisories thru Online posting.
- Deployed Team Bravo at Southern Municipalities to augment in the evacuation of the affected families in Southern Palawan.
- Deployed Team Charlie to conduct damage assessment in the Municipality of Narra and Sofronio Española.

PROVINCIAL SOCIAL WELFARE AND DEVELOPMENT OFFICE (PSWDO)

- All QRT members and emergency equipment are on standby and ready for deployment.
- Coordinated with MSWDOs.
- Augmented Food Items in the Municipality of Quezon.
- Delivered 500 Family Food packs in the municipality of Brooke's Point (December 29, 2022)
- Delivered 500 Family food packs in the municipality of Bataraza (December 29, 2022)
- 710 Family food packs and 781 welfare goods stockpiles

PROVINCIAL EQUIPMENT AND POOL OFFICE (PEPO)

- Transported Family Food Packs in the Municipality of Quezon.
- Augmented in the evacuation of affected families in the Municipality of Brooke's Point.

MARINE BATTALION LANDING TEAM – 4

- Assisted in the Evacuation of the affected Families in the Municipality of Brooke's Point.

PHILIPPINE COAST GUARD

- Assisted in the Evacuation of the affected Families in the Municipality of Brooke's Point.
- Rescued 17 stranded Vietnamese passengers. Ship ran aground in area of Melville when they tried to wait out the storm on 26 Dec 2022.

3rd MARINE BRIGADE

- 15 personnel assisted for hauling.

4th Arcen Philippine Airforce

- 18 reservists assisted the repacking of Family Food Packs and non-food items.

DPWH MIMAROPA

- Disaster Operation Center of Palawan 2nd District Engineering Office is activated, and Disaster Risk Reduction Management (DRRM) Teams are on standby to monitor the area and providing assistance to motorists passing the bridges and stranded light vehicles.

PDRRMC MARINDUQUE

- Continuous monitoring and coordination with MDRRMC EOCs.
- Disseminated Weather updates and PAGASA Advisories through Social Media Platforms.
- Continuous monitoring of Weather Update and posting on official GCs.

MDRRMC BOAC, MARINDUQUE

- Continuous monitoring with PAGASA Weather Updates.
- Continuous monitoring of AOR.
- Forwarded weather advisories to Brgy. Captains.

MDRRMC MOGPOG, MARINDUQUE

- Continuous monitoring of Weather Updates from PAGASA and Dissemination to All Barangays thru text blast and official social media accounts.
- Continuous monitoring of AOR.

MDRRMC TORRIJOS, MARINDUQUE

- Continuous monitoring of Weather Updates from PAGASA
- Continuous monitoring of barangay thru official GC of BDRRMCs
- Continuous monitoring of AOR

OCD MIMAROPA FIELD OFFICER MARINDUQUE

- Continuous monitoring of AOR.
- Disseminated Weather 24H PWF and Weather Advisories to Marinduque LDRRMOs.
- Monitoring of NDRRMC Situation Dashboard.
- Continuous coordination with LDRRMCs of Marinduque.

DSWD MIMAROPA

- DSWD through the SWADT Oriental Mindoro provided a total of 305 FFPs to the affected populace in Bansud and Pola, Oriental Mindoro amounting to Php 213,500.00. The LGU also provided five (5) FFPs to Bansud affected populace amounting to Php 725.00.
- The DSWD MIMAROPA thru its SWADT Office in Palawan is now preparing for the distribution of goods to displaced families in the City of Puerto Princesa and Brooke's Point.
- Monitor weather bulletins, warnings, and other advisories in coordination with P/C/MSWDO, P/C/MDRMO, and MATs and other surveillance agencies.
- Close monitoring of LGU requests for augmentation of food and non-food items and ensure goods are ready for distribution to the affected population.
- Close coordination to SWADT Offices pertaining to weather updates.
- Monitor closely the daily local weather conditions, related eventualities, bulletins, warnings, and other advisories issued by the DOST-PAGASA, DENR-MGB, and other surveillance agencies.
- The Field Office MIMAROPA provided the affected families from Aborlan with 70 FFPS and Bataraza with 330 FFPs equivalent to Php 280,000.00.

CDRRMC PUERTO PRINCESA CITY, PALAWAN

- Puerto Princesa City Emergency Operations Center 24/7 Situation Monitoring
- Monitoring of water level of major rivers.
- Monitoring of flood/landslide-prone areas.
- Dissemination of DOST PAGASA Weather Advisories through social media, SMS.
- Constant coordination with BDRRMCs and Response cluster agencies.
- Prepositioned FNFI at CDRRMC main warehouse and forward warehouses at 4 Mini City Hall.

- Response vehicles and equipment on standby at CDRRMC – EOC
- Provided hot meals, drinking water, family food packs and mattress to affected families staying at the evacuation center in cooperation with CSWD and Barangay DRRMC.
- Philippine Red Cross provided hot meals to the evacuees in Barangay Banca- Banca.
- Philippine Coast Guard provided meals to the evacuees in Barangay Banca- Banca.

MDRRMC NARRA, PALAWAN

- Activation of NARRA Emergency Operations Center
- Pre-emptive evacuations on affected households and families.
- Constant monitoring of low-lying and flood-prone barangays, coastal area and rivers.
- Mobilization, prepositioning and deployment of volunteers and rescue teams
- Suspension of work on all public offices effective December 27, 2022.

MDRRMC BATARAZA, PALAWAN

- Conducted monitoring of AOR and river.
- Prepared SSR Equipment.
- Conducted Clearing Operations.

MDRRMC BALABAC, PALAWAN

- Continuous monitoring of AOR
- Conduct river and box culvert monitoring
- Roving at AOR
- Provided accommodation for stranded 17 Vietnamese passengers. Ship ran aground in area of Melville.

MDRRMC BROOKES POINT, PALAWAN

- Activation of EOC
- Reporting and documentation with response activation.
- Provide assistance to stranded motorist.
- Provision of relief goods for disaster operations.
- Attended emergency meeting of MDRRMC.
- Creation of EOC/RDANA and PDNA.
- Additional clearing operations at Spillway and Rizal Mambalot.
- Provision of additional Truck for emergency evacuation (private citizen)
- Provision of Meals for the stranded travelers at Curanga Bridge.
- Convened MDRRMC for the RDANA and Declaration of SOC

MSWDO

- Camp Coordination and Camp Management
- Provision of relief items.
- Collection of data for reports.
- Repacking of relief goods.

MEO

- Provide truck for response

BFP/PCG/PNP/24th Marine Company

- Assisted in evacuation and rescue operations.

PDRRMC ORIENTAL MINDORO

Continuously conducting a province wide monitoring of weather condition, power interruptions and related incidents from MDRRMOs.

Region 5

OCD 5

31 December 2022

- Continues coordination with DRRMOs of Catanduanes province regarding missing fishermen
- Disseminated information, weather advisories and other relevant advisories on social media and SMS blast.

30 December 2022

- Conducted SRR mission for the missing fisherfolks of the Province of Catanduanes
- Continues coordination with DRRMOs of Catanduanes province regarding missing fishermen
- Disseminated information, weather advisories and other relevant advisories on social media and SMS blast.
- Coordinated with PDRRMO Masbate, PDRRMO Camarines Sur and PDRRMO Catanduanes regarding the disposition of found cadavers

28 December 2022

- Requested the availability of aircraft to SOLCOM for the conduct of aerial SRR for the missing persons in Catanduanes, Camarines Norte, Camarines Sur and Albay.
- Conducted weather updates meeting in RDRRMC 5 virtual EOC with the response agencies, DOST-PAGASA and PDRRMOs.
- Attended NDRRMC weather updates meeting

26 December 2022

- Continues coordination with DRRMOs of Catanduanes province and Region 8 regarding reported missing fishermen originating from Northern Samar.
- Coordinated with TOG5 the availability of aircraft for possible aerial rescue as of 0900H 26 Dec 2022.

24 December 2022

- Coordination with PDRRMOs regarding possible interventions in the search and rescue operations.
- Requested air asset to SOLCOM regarding 10 missing fishermen in Catanduanes

20 December 2022

- Established virtual EOC with the RDRRMC Response Cluster and PDRRMOs.
- Conducted EOC Monitoring in Camarines Sur PDRRMO and Naga CDRRMO.

19 December 2022

- Issued memorandum to RDRRMC Members on maintaining of Red Alert Status of RDRRMOC.
- Established virtual EOC with the RDRRMC Response Cluster and PDRRMOs.
- Continuous monitoring and updates of the weather disturbance.
- Continuous coordination with the local DRRMCs
- Continuous monitoring of weather forecast and rainfall advisory issued by PAGASA
- Disseminated information, weather advisories and other relevant advisories on social media and sms blast.
- Mobilities are on standby in case of deployment;
- Radio communications and SATELLITE PHONE on standby.

PDRRMO Catanduanes

26 December 2022

- Conducted Aerial Search and Rescue with the assistance of PAF
- Continues monitoring of AOR in response to missing fishermen
- Issuance of the Red Alert Status Memorandum.

- Activated the Provincial Emergency Operations Center (EOC) and Response Clusters.
- Response teams and resources are on standby at the EOC and ready for deployment.
- Continuous coordination with MDRRMOs and PDRRMC members.

DSWD 5

21 December 2022

- Provision of 150 hygiene kits to evacuees in the municipalities of Labo (29 hygiene kits), Calabanga (101 hygiene kits), and Pasacao (20 hygiene kits);
- Provision of a total of 619 FFPs to affected families in the municipalities of Daet (35 FFPs), Vinzons (96 FFPs), Labo (29 FFPs), Lagonoy (41 FFPs), Calabanga (101 FFPs), Canaman (92 FFPs), Magarao (115 FFPs) and Bulan (110 FFPs);

20 December 2022

- Provision of 20 hygiene kits to evacuees in Odicon, Pasacao, Camarines Sur
- Provision of a total of 495 FFPs to affected families in the municipalities of
- Vinzons (96 FFPs), Lagonoy (41 FFPs), Calabanga (101 FFPs), Magarao (115 FFPs) and Bulan (110 FFPs);

19 December 2022

- Provision of a total of 212 FFPs to affected families in the municipalities of Lagonoy (41 FFPs), Calabanga (101 FFPs) and Bulan (70 FFPs)
- Provision of family food packs to the evacuees of Brgy. Sta. maria, Lagonoy, Camarines Sur
- Attendance to PDRA
- Monitoring of the status and updates from the 6 provinces in their respective AORs on the affected / displacement families and needs assessment
- Ensures availability of food and non-food items for relief augmentation
- Continuous monitoring and sending of weather updates and information
- Ongoing repositioning of goods to satellite/LGU warehouse

Department of Agriculture 5

19 December 2022

- Propositioned seeds for rice , corn, drugs and biologics for livestock and poultry needs are ready and available at DA-RF05
- Continuous monitoring of possible effected areas and conduct rapid damage and needs assessment

DOH 5

19 December 2022

- Code White Alert declared as per memorandum No. 2022-0113 dated December 19, 2022
- Operation Center activated
- Continuous monitoring of affected provinces
- Suspension of work in the DOH Bicol CHD and PDOH Albay with skeleton workforce remained at the office
- Conducted inventory of logistics
- Team on stand-by alert
- Submitted report to HEMB, OCD and partners

DPWH 5

20 December 2022

- Continuous monitoring of areas prone to flooding and landslides
- Deployment of Maintenance Crew for cleaning / clearing / desilting of line canals and inlet along National Roads
- Installation of additional caution tape and signages along Daang Maharlika Road (K0531+500)
- All maintenance crew and equipment are repositioned for any eventuality
- Installed warning sign at Pili-Tigaon-Albay Bdry. Road (K0473+500)
- Clearing of fallen trees and debris
- Mobilization of 1-unit RP Payloader & 1-unit RP Dumptruck

18-19 December 2022

- Deployment of Maintenance Crew and heavy equipment for installation of barricades.
- Continuous monitoring of the effects affected.

BFP 5

- All personnel are placed on standby
- Close coordination with the MDRRMC
- Ensured all available fire/rescue/emergency medical apparatus to suit all operations needs.
- Monitoring of PAGASA weather advisories and bulletins

PDRRMC Camarines Sur

20 December 2022

- Issuance of the following memoranda:
 - Red Alert Status (Dec 18)
 - Suspension of Classes (Dec 19 until lifted)
 - Suspension of Work (Dec 19)
- Augmentation of resources in Sipocot to assist in the conduct of evacuation.
- Dispatched a team to conduct preparedness monitoring and assessment of LDRRMC EOC and IMT operations
- Conducted Virtual EOC Meetings with the Provincial DRRM Council and Local DRRM Officers for Weather Updates and Status reports

19 December 2022

- >Activated communication group that disseminates information and warning advisories relative to the weather disturbance down to the 1,036 barangays of the province, 35 Municipal DRRMOs, and 1 City DRRMO.
- >Prepositioning of responders to different staging areas to assist LDRRMCs in the conduct of evacuation and SAR operations.

18-19 December 2022

- Issuance of the Red Alert Status Memorandum.
- Activated the Provincial Emergency Operations Center (EOC) and Response Clusters.
- Response teams and resources are on standby at the EOC and ready for deployment.
- Activated the communications group that disseminates information and warning advisories relative to the weather disturbance down to the 1,036 barangays of the province, 35 Municipal DRRMOs, and 1 City DRRMO.
- Continuous coordination with C/MDRRMOs and PDRRMC members.
- Continuous monitoring of weather forecast and tropical cyclone bulletins issued by DOST-PAGASA and dissemination of these advisories to the public via SMS, Facebook page, and Infolinks.

PDRRMC Camarines Norte

20 December 2022

- Conduct monitoring of water level at Labo River bridge and other spillways
- Continuous monitoring of weather update as per PAGASA
- Continuous update of every municipality of their updated situational report / terminal report.
- Attended the Regional Virtual Meeting regarding Red Alert Status conducted by OCD V

19 December 2022

- Conduct public advisories regarding weather disturbance and post public information regarding the flood susceptibility area.
- PDRRMC released a suspension of all Works in Public and Private and All School Levels classes in Public and Private effective December 19, 2022.
- Conduct Operational Period Briefing re: Heavy Rainfall
- PDRRMC released an advisory stating the lifting of suspension of work and classes in all levels

18 - 19 December 2022

- Conduct Monitoring and Dissemination of Information Education Campaign Material through facebook page.
- Request Situational Reports to the MDRRMOs.

- Advise all MDRRMO's Pagasa Daet Weather updates
- EOC activated as of December 18, 2022

PDRRMO Sorsogon

19 December 2022

- Continuous monitoring and updates on Weather Disturbance and dissemination information obtained from DOST-PAGASA to SPDRRMC Member/LDRRMOs, the public, and concerned persons thru Broadcast, social media, INFOBOARD, and INFOSYS;
- PDRRMC Chairman team responded at the site (San Ramon, Bulan) for relief distribution and assessment;
- PCG – Sorsogon issued a Sea Travel Advisory;
- Continuous communication with C/MDRRMOs especially in those low-lying areas for any possible threat of flash floods or landslides due to moderate to at times heavy rains;
- Ensure clear lines of communication with all DRRMOs for updates and coordination;
- Operation Center (OpCen) on standby 24/7;
- Continuously observing the minimum health standard amidst the COVID-19 pandemic.

CDRRMO Naga

19 December 2022

- > Conduct rescue operations of affected families in Clupa, Brgy. Calauag.
- > Activation of the DEOC is hereby placed on Red Alert Status ;Pursuant to RDRRMC Memorandum 93s. 2022
- >All BDRRMC's are hereby directed to take all necessary counter measures for flooding due to sustained moderate to heavy rains ;
- >Maintain close monitoring and state of readiness to institute possible pre emptive evacuation when needed ;
- >The public is advised to monitor alert messages and emergency broadcast in connection with this weather condition .
- >All Members of the CDRRMC including Cluster heads are hereby requested to report any untoward incident .
- >JMR Coliseum and Sta Cruz Evacuation Center is now operation and Balatas Evacuation Center is on Stand By.

Region 6

OCD VI

- Coordinated with P/C/MDRRMOs
- Continuous monitoring of the AOR.

DSWD VI

- Provided family food packs to the affected families and individuals in New Washington, Aklan
- Coordinated with (MSWDO) on the status of affected families and persons for relief augmentation
- DRIMS provided technical assistance on DROMIC reporting to the LGU DROMIC Focal
- DRMD-DRIMS coordinated with M/CSWDO to validate the initial information provided on coastal flooding in Kalibo, Aklan, and Cadiz City, Negros Occidental.
- DRMD-DRRS coordinated with the M/CSWDOs for pick up/delivery of the FNFI to the affected and displaced families.

LGU - New Washington - Aklan

- New Washington LGU provided food items to the affected families and individuals.

PDRRMC Antique

- PDRRMO, Provincial Response Clusters (DPWH, 602nd CDC ARESKOM, PCG, ANTPPO, PSWDO, BFP,

and IPHO) as well as MDRRMOs Quick Response Teams and its resources are activated on heightened alert and prepositioned for rapid mobilization and prompt response;

- issued advisory M/BDRRMCs to maintain the activation of their respective Emergency Operation Center to "Blue ALERT";
- continuously provide updates on the weather condition and warning alerts to communities, particularly in landslide and flashflood/flood-prone areas, and further advice to always maintain vigilance and take proactive measures;
-

PDRRMC/O Capiz

- continuously monitoring the weather situation in the whole province.
- Providing weather update and information dissemination using social media to the Public
- coordinates with the C/MDRRMO's by means of Unified Command radio frequency or social media to obtain real-time updates on their respective AOR.
- All CERT personnel and other Response Units are on standby in case of possible deployment.
- C/MDRRMOs are continuously monitoring their respective AOR.

MDRRMO Nabas

- Coordination with affected barangays
- Conduct of RDANA to barangay with no report within 6 hours
- Clearing operations

Region 7

OFFICE OF CIVIL DEFENSE VII

- RDRRMC7 24/7 Operations Center raised its alert status to "BLUE" for Christmas and New Year's Celebration 2022.
- Attended the Weather Update and PDRA Analyst Group Meeting re Shear Line and Weather Disturbances.
- Continuously disseminated weather advisories to RDRRMC member agencies, P/C/M DRRMOs, Local Chief Executives (LCEs) and stakeholders
- Issued Memorandum to RDRRMC members, raising the alert status to BLUE.
- Posted advisories and relevant information to social media account (FB Page) related to weather disturbances within the area of responsibility (AOR).
- Closely monitoring weather updates from PAGASA
- Closely monitoring the AOR for possible incident reports relative to the effects of Shear Line

DENR-MINES AND GEOSCIENCES BUREAU

- Provided latest updates about the weather situation and areas at risk to flooding, landslide and associated hazards
- Monitored and coordinate with MDRRMO/LDRRO on update related to Geohazard incident within their area of jurisdiction.

PHILIPPINE ATMOSPHERIC GEOPHYSICAL AND ASTRONOMICAL SERVICES ADMINISTRATION

- Provided and issued latest weather advisories in the areas at risk to flooding, landslide and associated hazards (effects of shear line) within AOR.

COAST GUARD DISTRICT CENTRAL VISAYAS

- Consolidated reports on stranded passengers/vessels/rolling cargoes in the AOR
- All CGDCV Stations units were advised to ensure strict implementation of HPCG Memorandum Circular

DEPARTMENT OF SOCIAL WELFARE AND DEVELOPMENT

- Monitored all ports by DRMD/QRT/CMATs in collaboration with LGU/LDRRMO and PCG
- LGU provided hot meals, water, EC, transportation to LSIs
- LGU monitored flood-prone areas and declared pre-emptive evacuation
- A total of 11,963.00 amount cost of ready to eat food (RTE) assistance
- Standby Fund: 2,486,445.86
- Family Food Packs (Quantity:33,767, Amount: 19,247,190.00)
- Raw Materials: 15,990,152.85 of total cost
- Non-Food Relief Items: 36,069,121.00
- CMATS are on standby mode and closely monitoring their area of responsibility.
- DRMD continuously coordinated with the affected LGUs through their LSWDOs and LDRRMOs for quick response.

LGU- CANDIJAY, BOHOL

- Evacuated families/individual in Sitio Tabunok, Barangay Panadtaran were evacuated in Panadtaran Elementary School due to overflowing of Matulid River.
- Evacuated families/individual were given two (2) Family Food Packs from FNF Cluster.
- CCCM Cluster was activated, and is managing the EC.

Region 8



Office of Civil Defense VIII

1. Called for a Pre-Disaster Risk Assessment (PDRA) Meeting re Holiday Season and Weather Disturbance on 22 December 2022;
2. Activation of virtual Emergency Operation Center (EOC);
3. Continuous posting of IEC, weather advisories via busybee, messenger, and FB page;
4. Coordinated with TINGOG Partylist in the provision of transportation of the NFIs to the affected areas;
5. Allocated NFIs to the affected LGUs for distribution on 26 December 2022;
6. Coordinated with Police Regional Office 8 re hauling of NFIs;
7. Coordinated with DSWD and DHSUD re effects of the destructive wind (alleged tornado) in Guiuan, Eastern Samar for possible augmentation/assistance;
8. Coordinated with MDRRMO Pintuyan and OCD X re previously reported fisherfolks from Misamis Oriental sheltered in Pintuyan, Southern Leyte;
9. Coordinated and verified with MDRRMO Palapag and OCD V re missing fisherfolks allegedly took shelter in Virac Catanduanes.
10. Coordinated with RDRRMC members and LDRRMCs re updates on the effects of the shearline;
11. Coordinated with MDM Cluster and DOH re validation of reported casualties.
12. Hauled and delivered the non-food items to the municipalities of Hernani, Llorente, and Guiuan, Eastern Samar (breakdown found in the main report).
13. Conducted emergency BAC Meeting re emergency procurement of non-food items for the purchase of hygiene kits in support to the on-going response on the effects of the shearline.
14. Continuously monitoring the situation.
15. Coordinated Visayas Command thru TOG8, PAF regarding availability of aircraft to ferry F/NFIs for distribution in Manicani Island, Guiuan Eastern Samar.
16. Hauled and delivered the non-food items to the municipalities of Jipapad and Arteche, Eastern Samar (breakdown found in the main report).

Department of Agriculture VIII

1. Closely monitoring the weather situation in the provinces;
2. Updated/validated the standing crops by commodity/ by Municipality/ by Ecosystem;

3. Sent advisory, information and awareness campaign;
4. Monitoring of PAGASA Weather forecast and Bulletin issuances;
5. Updating of the inventory of buffer stocks in bodegas;
6. Submission of situation/update report to Central Operations Center.

PDRRMO Samar

1. Activation of 24/7 Operations Center
2. Continuous updating and monitoring of Weather Updates from PAGASA.
3. Dissemination of weather updates and other gathered information to LGUs thru C/MDRRMOs
4. Inventory of prepositioned goods ready for augmentation;
5. Coordinated with PEO for standby trucks and heavy equipment ready for dispatch if necessary;
6. Coordinate with LGUs and concerned offices/agencies for preparation of SRR Teams and volunteer groups for immediate response, if necessary, activation of Evacuation Centers and CCCM Teams in preparation for pre-emptive/forced evacuation on low lying areas and hazard prone areas specially LGUs with flood and landslide Warning;
7. Advised LGUs to conduct clearing operations if necessary (before and after the hazard/disaster); and
8. Advised LGUs to implement Operation LISTO

PDRRMO Eastern Samar

1. Continuous monitoring of weather updates, warnings and advisories and dissemination to LGUs through their MDRRMOs and other agencies concerned;
2. Dissemination of MGB List of LGUs and Barangays susceptible to flooding and landslide;
3. Emergency Operation Center Activated;
4. Emergency Response Team, on standby;
5. Prepositioned relief goods;
6. PDRRMO Rescue vehicles on standby;
7. Conducted inventory of supplies and equipment.

MDRRMO Jipapad, Eastern Samar

1. Activated the Operations Center 24/7;
2. Emergency teams are on standby;
3. Provided relief to all 13 barangays on December 22-23, 2022.

MDRRMO Giporlos, Eastern Samar

1. Prepositioned 221 sacks of rice and canned goods.
2. Placed rescuers on alert status.

MDRRMO Hernani, Eastern Samar

1. Pre-positioned goods;
2. Frequent public awareness through advisories to punong barangays and council members;
3. Monitoring of flooded areas and landslide prone areas;
4. Monitoring water level in all the rivers;
5. Responders and vehicles on standby.

MDRRMO Catarman, Northern Samar

1. Conevened MDRRMC and conducted PDRA and Preparedness Measure Meeting (3pm, 2 nd Floor Conference Room, Catarman MDRRMO Building)
2. Discussed also during the meeting are actions to be taken in connection to the holiday season, especially for the new year's celebration. PNP reiterated that barangays as well should strictly implement safety precautions on pyrotechnics and firecrackers. There will be another joint inspection to be conducted. BFP also mentioned fire safety precautions.

3. OpCen on 24/7 operational on White Alert Status.
4. Continuous monitoring and dissemination of latest weather bulletins, rainfall advisories and all other issuances from PAGASA, MGB and RDRRMC to the BDRRMCs and general public.
5. In close coordination with the LISTO Team for updates and actions to be taken. All teams of the response cluster have teams ready for deployment (SRR, Law and Order, CCCM, Food and Non-food items, clearing)
6. Monitoring of coastal and flood prone barangays.
7. Monitoring of Catarman River Water Level at Barangay Polang

MDRRMO Palapag, Northern Samar

1. Stockpiled food items;
2. Response groups on standby;
3. Assets deployed.

PDRRMO Southern Leyte

1. Sent warnings and advisories;
2. Cascaded preparedness directives;
3. Activated OPCEN 24/7;
4. Sent notices to response clusters via group chat;
5. Recommended for work and/or class suspension based on the latest DepEd memorandum;
6. Ready to mobilize Rapid Deployment Teams (IMT, RDANA, etc.) in strategic areas;
7. Provided advance augmentation of resources;
8. Accounted, assessed and ensured operational readiness of response facilities (EOCs, evacuation centers, etc.);
9. Accounted, assessed and ensured operational readiness of critical lifelines (water, communication, power, etc.);
10. Secured properties, small sea vessels, and other movable assets to safer ground;
11. Ensured maritime safety of all watercrafts (as appropriate) in coordination with maritime authorities;
12. Issued appropriate travel advisory;
13. Arranged for advance assistance for communities, as authorized;
14. Release of situational reports.

MDRRMO Cabucgayan, Biliran

1. LCE issued Office memorandum no. 62 - convening the MDRRMC on December 28, 2022, 1:30 pm at LGU conference for LPA to tackle disaster preparedness.
2. MDRRMC EOC Radio Section and MDRRM Office conducted close monitoring on weather updates online through DOST-pagasa website and remind BDRRMCs to keep monitoring on daily weather forecasts
3. Sending online MDRRMC advisories to MDRRMC members/ BDRRMCs through group chat.

MRRMO Laoang

1. Monitored the flooding along Maharlika Highway which has subsided
2. OPCEN 24/7
3. Monitoring of weather

MDRRMO Catbalogan, Samar

1. Activation of 24/7 Operations Center
2. Continuous updating and monitoring of Weather Updates from PAGASA.
3. Dissemination of weather updates and other gathered information to LGUs thru C/MDRRMOs
4. Inventory of prepositioned goods ready for augmentation;
5. Coordinated with PEO for standby trucks and heavy equipment ready for dispatch if necessary;
6. Coordinate with LGUs and concerned offices/agencies for preparation of SRR Teams and volunteer groups for immediate response, if necessary, activation of Evacuation Centers and CCCM Teams in preparation for pre-emptive/forced evacuation on low lying areas and hazard prone areas specially LGUs with flood and

landslide Warning;

7. Advised LGUs to conduct clearing operations if necessary (before and after the hazard/disaster); and

8. Advised LGUs to implement Operation LISTO.

Region 9

Office of Civil Defense IX

- Immediately coordinated with ZCDRRMO, Dapitan CDRRMO, and Pres Manuel Roxas MDRRMO to verify the reported incidents and for clarification of needed details.
- Continuous monitoring of AOR for any significant updates, dissemination of advisories and issues that need immediate actions.
- Coordinated the 3 Provinces of Zamboanga Peninsula, Zamboanga City, and Isabela City for the close monitoring due to the weather disturbance
- Initial coordination with OCD 10 re: logistical support for HADR to Misamis Occidental
- Provided logistical support through fuel augmentation to OCD X, Re: HADR to Misamis Occidental.
- Assisted the request of DSWD 9 for logistical support for Isabela City and Lamitan City
- Information dissemination on latest weather advisories on all P/C/MDRRMOs throughout the region and other concerned agencies.
- Continuous coordination with affected LGUs and consolidation of reports from RDRRMC Member Agency.
- Facilitated transport of 2,901 Family Food packs to Isabela City and Lamitan City thru CGDSWM Vessel MRRV CAPE ENGANO in collaboration with OCD BARMM, PRO IX, PNP Maritime IX, Port Police and DSWD IX
- Provided logistical support (1,092.95 liters of fuel worth of P 71,315.29) for the distribution of family food packs to affected families/individuals in the province of Misamis Occidental, Region X
- o December 28, 2022:
 - RD Ramon Ochotorena conducted a face-to-face coordination meeting with the Zamboanga del Norte PDRRMO, Dapitan CDRRMO and Dipolog CDRRMO Re: status and updates on the effects of Shear Line in their respective locality.
- o December 29, 2022
 - OCD IX augmented Non-food Items (Blankets-350 pcs; Sleeping Mats-350 pcs; Jerry Cans-646 empty gals)intended for distribution to communities affected by the flooding incident in the province of Misamis Occidental, Region X.

PDRRMO Zamboanga del Norte

- Conducted Rapid Damage and Needs Analysis (RDANA) at Dapitan City AOR
- Activated Search & Rescue Teams, Clearing Operation Team, and Transportation and Evacuation Teams on standby for possible deployment
- Visited affected barangays of Dapitan City
- Information dissemination on latest weather advisories on all LDRRMOs throughout the province and other concerned agencies.
- Advised all flood prone and landslide prone areas on high alert
- Continuous monitoring 24/7

LGU Liloy

- Activated Incident Management Team and Emergency Operations Center
- MDRRMO Deployed IMT along Coastal Affected Barangays
- Ongoing Assessment
- MSWDO distributed food packs to the affected families

DSWD IX

- DSWD FO IX, closely coordinate with the City Social Welfare of Zamboanga for any relief augmentation needed for the families affected by flood.
- DRMD closely coordinate with the LSWDOs and LDRRMOs for any disaster incidents
- DRIMs closely coordinates with the LDRRMOs for real-time weather updates and situation in their AOR.
- Continuous repacking and production of Family Food Packs in DSWD warehouse at Mampang, Zamboanga City
- Loading of Family Food Packs bound to Pagadian City for additional stockpile.

LGU - Isabela City

- o Disseminate of Advisories to al BDRRMC.
- o Continuous Monitoring PAGASA weather bulletin.
- o Barangay Official of Low lying/Flood prone area are advised to alert against possible hazards.
- o Coordinated Punong Barangay of affected area. Instructed to conduct preemptive evacuation.
- o Coordinate other response unit for additional man power.
- o Coordinated BASELCO for shutting off the electricity on affected area.
- o CDDRMO responder together with other response unit was deployed in different affected area around the City.
- o Coordinated CSWD.
- o Continuous Monitoring AOR
- o Conducted Response Cluster Meeting
- o Deployed Clearing Team at Barangay Lanote
- o Conducted Clearing Operations at Makiri, Balantanay and Lumbang
- o Provided relief and food items to affected families/individuals
- o DSWD provided Food and Non-Food Items to affected families

LGU Labason, Zamboanga del Norte

- Activated Emergency Operations Center
- Activated Barangay Health Emergency Response Team
- Continuous monitoring AOR
- DSWD provided food packs to the affected individuals

LGU TAMBULIG, ZDS

- o The MDRRMO disseminated weather updates and early warning information related to the weather disturbance or impending flood incident in the area of responsibility.
- o RDNA team assessed the incident and coordinated with the responsible officer through the Emergency Operations Center.
- o Monitoring and assessment of the incident is still ongoing.
- o Municipal SRR Team are on standby for monitoring status.

LGU Salug, Zamboanga del Norte

- o Evacuated affected families to Evacuation Center
- o Provided food packs and sleeping kits.

LGU Zamboanga City

- Deployed the following resources to the affected areas:
 - a. ZCDRRMO: 3 Search and Rescue (SAR) and Emergency Medical Services (EMS) Teams
 - b. Bureau of Fire Protection: 3 teams
 - c. 74th Infantry Battalion: 2 teams
 - d. Philippine Coast Guard: 2 teams
 - e. Quick Response System: 1 team

- f. Zamboanga City Police Office Sub-stations
- Continue monitoring on evacuation Sites
- Conduct assessment on affected Barangays
- Provided security on evacuation sites
- Provided water services to affected barangays
- Provided relief goods

LGU Dapitan

- Activated Incident Management Team and Emergency Operations Center around 8:03 AM
- Conducted rapid information dissemination through Phone Calls, SMS, Social Media, Radio Communication and Group Chat to the Barangay Captains and Secretaries of the fifty (50) barangays of Dapitan City and recommended activation of its Barangay DRRM Committees at about 09:01 AM in the morning.
- Deployed 2 monitoring teams at Dapitan river.
- Activated Search and Rescue Teams, Clearing Operations Team and Transportation and Evacuation Teams on-standby for possible deployment.
- Personally visited and informed barangay captains and advised to activate and disseminate the prevailing weather conditions.
- Ongoing RDANA
- CDRRMO Emergency Response Team
- As the National roads became impassable CDRRMO personnel stayed at the higher grounds to protect their equipment and continuously monitored and reported events to their assigned areas. Conducted rapid information dissemination to the barangay officials and its constituents.
- CSWDO
- The office provided ready-to-eat foods for the evacuees of the affected families of the barangays and the responders who were deployed during the rescue operations from 9 AM onwards.
- DOH
- The City Health Office Team are on call alert status for possible deployment at Evacuation Centers.
- PCG Dapitan Station
- The Philippine Coastguard Dapitan team also assisted the rescue operation.
- PNP- Maritime Dapitan Station
- PNP- Maritime Dapitan Team also assisted the rescue operation.
- BFP Dapitan
- BFP personnel of Dapitan conducted were also deployed at the area using their Ambulance
- PNP Dapitan
- PNP personnel were also at the area to provide assistance and security as well as inform the travellers about the current situation of the road.
- CEO Dapitan
- The office provided manpower and heavy equipment such as dump trucks and P-loaders which assists the rescue operations, transportation of evacuees, stranded motorist to the safe areas, and relief distributions.
- I. Search, Rescue and Retrieval
- The SRR team of PNP, BFP, PNP-Maritime, PCG were deployed at the affected areas for emergency response together with CDRRMO ERT. J. Logistics All CDRRMO, CEO personnel, rescue equipment, heavy equipment and vehicles were mobilized.
- Declared State of Calamity thru SB Resolution No. 2022-292 Dated December 27, 2022

LGU Pres. Manuel A. Roxas

- Conducted assessment
- Preparing for relief operation
- Continuous monitoring on weather condition in the AOR and ongoing assessment in other coastal barangay for possible damages
- Activated IMT and EOC
- MDRRMO Deployed IMT along Coastal Affected Barangays

Region 10

Office of Civil Defense X

- Conducted Virtual Regional Weather Update
- OCD10 Facilitated the release of additional 48 Family Packs from LDRRMO Villanueva, Warehouse to CDRRMO Gingoog city, Misamis Oriental.
- Downgrading of Alert Status from Red Alert to Blue Alert.
- Assisted the MMDA Team going to Misamis Occidental Province to set up water filtration system to various severely affected areas in the province.
- OCD has standby NFIs total amount of Php 7,314,948.00 worth of NFIs for release upon request by Igus.
- OCD 10 facilitated the transportation of 2,000 family food packs from DSWD IX to Oroquieta City, Misamis Oriental
- OCD 10 augmented 131 shelter repair kits and 83 family packs to Gingoog City
- OCD10 facilitated the transportation of MMDA personnel and 20 units portable water filtration system from Laguindingan International Airport to Oroquieta City, Misamis Oriental
- OCD 10 facilitated the augmentation of 350 pcs blankets, 350 sleeping mats, 646 jerry cans from OCD Region XI to Oroquieta City, Misamis Occidental
- OCD 10 facilitated the augmentation of 600 Hygiene Kits from OCD Region XI and 600 blankets from OCD IX to Gingoog City, Misamis Oriental.
- OCD 10 facilitated the transportation of 2,400 pcs Jerry Cans from OCD Region XII to Oroquieta City, Misamis Occidental.
- OCD 10 in coordination with PDRRMO Misamis Occidental facilitated the transportation of two (2) additional SkyHydrant water purification units from Balay Mindanaw Foundation, Inc. (BMFI) to LGU Bonifacio and LGU Lopez Jaena, Misamis Occidental.
- OCD 10 in coordination with 4ID, PA facilitated the DSWD 10 request for aerial survey in Misamis Occidental.
- Loading of 3,604 boxes of water bound to Oroquieta City, Misamis Occidental on Dec.29,2022.
- Provision of 1802 bottles (10 liters) of Mineral Water for Misamis Occidental Province.
- Raised the Alert Status of Operations Center to RED and activated the EOC
- Facilitated the hauling of FFPs From DSWD FO 10 Warehouse to Gingoog City, Mis Or in coordination With The 4ID PA and FFP from DSWD FO 9 Pagadian City for distribution to Mis Occ affected population in coordination with 1ID PA and OCD RO 9.
- Activated RDRRMC 10 Logistics Cluster
- Coordinated with 1stID, PA, DSWD-9 and OCD Region 9 for the delivery of NFIs from Pagadian City, Zamboanga del Sur to the Province of Misamis Occidental
- Established Radio Communications with PDRRMO Misamis Occidental through the Radio Communications Systems of PDRRMO Lanao del Norte.
- currently monitoring the said incident
- Coordinated with 10 FSSU, ASCOM, PA for the hauling of cargo of FFPs from DSWD 10 to Gingoog City
- monitoring of assistance provided to flooding victims in the region due to the effects of shear line affecting Northern Mindanao area

PDRRMC Misamis Occidental

a. PDRRMC

- Deployed 3 teams to conduct water rationing in Lopez Jaena and Bonifacio
- On December 25, 2022 - Declared the whole province of Misamis Occidental in a state of calamity due to extensive flooding which caused loss of lives and massive destruction of properties, infrastructure and agriculture
- On Red Alert Status
- Closely monitored water level of rivers and sea level condition
- Prepositioned of response resources
- Conducted Drinking Water Rationing
- Conducted RDANA all throughout the province
- Conducted Operation Ready-To-Eat Food Distribution for all IDPs at the Evacuation Centers within Oroquieta City
- Activated Incident Command System
- Activated Emergency Operations Center
- Conducted SRR Operations
- Conducted Emergency PDRRMC Meeting
- Continuous monitoring, updating and posting weather advisories

b. Aloran

- Monitored water level of rivers
- Sounded the 1st and 2nd alarm – raised the flood alert from level 2 to 3
- Conducted Early Warning and Patrol by PNP, BFP and MDRRMO
- Activated EOC
- Conducted Emergency Meeting (PDRA and PDANA)
- Conducted the Pre-emptive and Forced Evacuation, Search and Rescue Operations in Heavily affected areas
- Conducted SAR
- Provided FFPs, Hygiene Kits and Medicines
- Conducted clearing operations
- Conducted RDANA
- Conducted Early Warning and Patrol by PNP, BFP, and MDRRMO
- Water Level Monitoring, along Aloran Rivers. Sounded the 1st, 2nd and Siren Alarm (Raised the Flood Alert from Level 2 to 3)
- Distributed Family food Packs, Hygiene Kits and Medicines Activated/ mobilized/ Operated and Managed 10 initial Evacuation Centers Conducted Traffic Management Control along the National Highway
- Conducted Debris Clearing along roads and waterways in affected areas.
- Recommends to the Sanguniang Bayan for the Declaration of State of Calamity

c. Sinacaban

- Conducted pre-emptive and forced evacuation
- Conducted RDANA Team Meeting
- Distributed food packs and cooked meal packs to IDPs
- Conducted SRR Operations

d. Jimenez

- Distribution of relief packs
- Responders: MDRRMO, BFP, PNP, Barangay Responders and Volunteers
- Imposed forced evacuation
- Conducted SAR
- Conducted RDANA

d. Clarin

- Distribution of Relief Goods
- Provided medical services to IDPs
- Ongoing damage assessment
- Water rationing to affected households
- Conducted Clearing Operations
- Conducted pre-emptive and forced evacuation
- Raised to Red Alert Status
- Deployed responders and assets to affected barangays
- Conducted Rescue Operations and imposed forced evacuation
- Continuous monitoring

e. Plaridel

- Conducted RDANA
- Conducted Pre-emptive evac
- Conducted Clearing Operations
- Continues monitoring

f. Lopez Jaena

- On-going de-clogging of spillway
- Continues monitoring of river water level
- Water Rationing
- Repaired Water Pipe line
- Provided food assistance to other LGUs
- Conducted RDANA
- Issued SB No. 152-2022 (Declaration of State of Calamity)
- On-going declogging of spillway
- Conitnuous monitoring on Daisog River and ARG
- Repacking of relief goods

- Mayor Pinky Gutierrez requested Water Purification from SAF National Agency
- On-going water rationing by BFP
- On-going pipeline repair of water system at Macalibre Bajo
- Food assistance extended from different LGUs

g. Tangub City

- Conducted CDRRMC Meeting
- Continuous monitoring and coordination to affected barangays and partner agencies.

h. Oroquieta City

- Issued EO 068-2022. (An Order declaring the suspension of work in all offices of the LGU Oroquieta City on Dec.27, 2022).
- Conducted SRR Operations
- Emergency Response Vehicles on standby at the Operation Center

i. Ozamiz City

- CSWDO distributed cooked meals to IDPs
- Distributed food packs
- Conducted pre-emptive and forced evacuation

j. Concepcion

- Conducted road clearing operations
- Continuous monitoring and coordination

k. Panaon

- Conducted monitoring on low lying area and on the rivers and creeks
- Conducted rescue operations and evacuated affected families
- On-going declogging and clearing operations to creeks and drainages

PDRRMC Misamis Oriental

a.PDRRMD

- ?Continuous monitoring of the situation and advised all c/M DRRM Offices to institute appropriate DRRM actions within their respective AOOrs
- ?Prepositioned response vehicle and equipment
- ?Heavy equipment units were deployed in Gingoog City to augment clearing operations

b.El Salvador City

- ?Activated Blue Alert Status
- ?Continuous report consolidation as to damages and affected population
- ?Convened Response Cluster members
- ?Continuous monitoring on weather situation

c.Gingoog City

- ?Released shelter kits to totally damaged houses in affected barangays.
- ?Declared state of calamity
- ?Weather and River water level monitoring
- ?Conducted pre-emptive evacuation to flood prone barangays
- ?Conducted Search and Rescue operations
- ?Conducted initial assessment
- ?Provided food supplies to evacuees
- ?Provided assistance and information to the motorist of the status of road from CDO to Butuan City
- ?Command meeting with Mayor and all department heads for recovery and rehabilitation
- ?Send off heavy equipment to affected areas to conduct clearing operation and declogging of drainage canals

d.Salay

- ?Activated Municipal EOC
- ?Information dissemination and coordinated with BDRRMCs

e.Libertad

- ?Activated Emergency Operations Center

?Clearing of debris

?Coordinated with MORESCO UNO for further assistance related to electricity lines

DSWD 10

- Conducted 3rd Disaster Response and Early Recovery Emergency Meeting via zoom
- Provided a total of 19,962 DSWD FFPs, 12,115 10L of Bottled Water, and 126 BFAR Food Packs Food Packs and 5L of Bottled Drinking Water to affected families in the Province of Misamis Occidental, and Misamis Oriental amounting to ?13,177,976.00.
- DSWD 10 with OCD 10 conducted aerial survey in Misamis Occidental
- Activated of the Regional Quick Response Team (at all levels). P/C/MATS monitored AOR and assisted the LGUs.
- Regional Officers coordinated with neighboring Mindanao field offices for assistance and augmentation.
- Generated report and coordinated the LGUs re provision of FFPs.
- Prompt action to the request for relief augmentation from the affected LGUs.
- DSWD 10 to Chair the RDRRMC 10 Response and Early Recovery Committee Emergency Meeting today, 4:00 PM

PCG-CGDNM

Conducted SRR Operations at Misamis Occidental

DPWH 10

?Conducted clearing operations at affected roads

?Deployed personnel and equipment for road clearing operations

PDRRMC Lanao del Norte

a.PDRRMD

?All emergency vehicles and PDRRMO personnel were on standby ready for emergency response

?Emergency response teams from LGU were positioned to monitor

?PDRRMO OpCen will continue monitoring AOR's updates

b.Bacolod

?Responded a Banca that drifted ashore in Brgy Liangan in Jimenez

?Assisted the evacuees per barangay

?Disseminated advisories to FB page

?24/7 Area Monitoring

PDRRMC Bukidnon

a.PDRRMD

?Disseminated weather advisories through text blast to the C/MDRRMOs

?Prepositioned disaster response equipment and rescue/response vehicles

?Deployed PGO-PDRRMD Rescue Team to provide augmentation to CDRRMO Malaybalay

?Stockpile of food items is prepositioned at the PSWD Office

?Coordinated with DPWH 1st Engineering District to conduct clearing operation at the landslide are in Cabanglasan, Bukidnon

?Deployed 3 SRR Teams (with 1 unit SAR Vehicle, 1 unit Kia Ambulance, 1 unit SKW Truck, 2 units rubber boat) to augment LGU Valencia City, Bukidnon

?Provided 15 modular tents to LGU Malaybalay City, Bukidnon for the evacuated families of Brgy. Violeta.

b.Malaybalay City

?USAR 1 responded to a flooding incident at Brgy. Aglayan and assessed the individuals trapped inside Aglayan Sports Complex, then proceeded to Brgy. Managok to respond to another flooding incident

?USAR2 responded to Brgy. Lalawan and evacuated the affected individuals to Linabo Covered court

?SAR Team conducted clearing operations on a landslide incident along Aglayan-Zamboanguita Road, Summit, Brgy. Managok, Malaybalay City, Bukidnon

?CSWDO provided food packs to the affected families
?Set-up of modular tents for the IDPs

c.Valencia City

?Prepositioned rescue equipment and conducted river visibility including flood-prone areas
?Conducted pre-emptive evacuation
?CSWDO and CHO assessed the IDPs and provided relief packs

d.Impasugong

?Constant monitoring of weather status and information dissemination through texts ,phone calls and social media
?Responders and emergency equipment are on stand-by
?Conducted Search and Retrieval Operation. Retrieved the body of drowned victim at around 11:30 AM of December 26, 2022

e.San Fernando

?Conducted “reconida” to all landslide/low-lying areas
?Prepositioned rescue equipment and emergency vehicles
?MSWD provided relief goods to affected families
?Conducted Search and Retrieval Operation.

f.Manolo Fortich

?Coordinated and alerted Tagoloan and Cagayan de Oro LDRRMOs of the increase of the water level of Maluko River

g.Cabanglasan

?Provided Family Food packs to isolated families of P11 Brgy Freedom
?Constant monitor of the water level in the streams and rivers
?Prepositioned equipment and personnel from MDRRMO, MEEDO, PNP, AFP, BFP and MSWDO on stand-by
?Communication system monitored

h.Quezon

?Conducted validation of affected families

I.MISAMIS OCCIDENTAL

a.Aloran

?Conducted Early Warning and Patrol by PNP, BFP, and MDRRMO
?Water Level Monitoring, along Aloran Rivers. Sounded the 1st, 2nd and and Siren Alarm (Raised the Flood Alert from Level 2 to 3)
?Activated the Emergency Operations Center
?Conducted MDRRMC Emergency Meeting (PDRA and PDANA)
?Conducted the Pre-emptive and Forced Evacuation, Search and Rescue Operations in Heavily affected areas
?Distribufed Family food Packs, Hygiene Kits and Medicines Activated/ mobilized/ Operated and Managed 10 initial Evacuation Centers Conduced Trafil Management Control along the National Highway :onducted Debris Clearing along roads and waterways in affected areas.
?Recommends to the Sanguniong Bayan for the Declaration of State of Calamity

Balay Mindanaw Foundation Inc. (BMFI)

BMFI, as a member of the RDRRMC, deployed 2 (two) units of skyhydrant max and gem c/o CDRRMD CDO Response Operations in Tudela, Misamis Occidental and Gingoog, Misamis Oriental. The Skyhydrant is a water filtration unit donated by Disaster Aid Australia intended to be used for emergency response operations to ensure the provision of safe drinking water to affected communities. The Skyhydranr Max can filter a maximum of 12000 liters of while the gem can filter a maximum of 6000 liters of water daily.

Region 11

OCD XI

- Continuous monitoring of the incident and
- Constant coordination with PDRRMOs in Davao Region XI.
- Facilitated the request of DSWD FO XI for the allocation of transport vehicle for the augmentation of FFP for Region 10 who are greatly affected by the Shearline.
- Released Memorandum putting all response agencies for possible deployment or mobilization of resources to affected population ICOW shearline,

DSWD XI

- Continuously monitoring the situation within the AOR
- Augment and provide 5,000 FFPs for Region X, Relief mobilization will commence 28 December 2022.
- DSWD-FO XI thru the DRMD personnel continues to coordinate with the MSWDOs/CSWDOs of affected LGUs for updating of information, monitoring, and provision of assistance.
- Real Time monitoring of weather updates and information within the Area of Responsibility.
- DRMD staff visited the incident site and evacuation center to assess the assistance needed.

Department of Agriculture

- Provided 1 Wingvan Truck for the transport of DSWD FFPs for augmentation to Region 10

Department of Public Works and Highways XI

- Provided 2 Dump Trucks for the transport of DSWD FFPs for augmentation to Region 10

PDRRMO Davao de Oro

- Conducted 24/7 weather and incident monitoring to the 11 municipalities;
- Prepared and deployed assets and resources;
- Deployed the Pantukan Hub Responders at the flooding incident at Pagakpak/Bukana, Sitio Magapalway Brgy Bongabong, Pantukan, DDO to augment MDRRMO Pantukan;
- Deployed the PDRRMO Rescue team at the flooding incident at Purok-2 Brgy. Sta. Maria, Nabunturan, and consequently at Brgy. Mipangi, Nabunturan to augment MDRRMO Nabunturan;
- Contacted MDRRMO Nabunturan for status and any update of the evacuees of Brgy. Mipangi and Barangay Magsaysay;
- Provided hot-meals to the evacuees and coordinated with MSWD Nabunturan for relief operation and
- Conducted relief operation to all evacuees affected by flooding by the PSWDO.
- PSWDO together with PDRRMO Operations Section conducted relief operation to all evacuees affected by flooding and landslide at Sitio Tinago, Brgy. Elizalde, Maco

PNP Davao Oriental

- Conducted search, rescue and retrieval operations and
- Provided Situational Report to OCD XI.

CDRRMO Mati

- Provided Situational Report to OCD XI;
- CDRRMO together with Bureau of Fire Protection conducted retrieval and search rescue operations in Barangay Salvador Lopez;
- Conducted assessment and validation in the areas affected and
- Provided sack of rice, family food packs and financial assistance to bereaved families in Barangay Don Salvador Lopez.

MDRRMO - Mabini, Davao de Oro

- Continuously monitoring of weather situation and river water level in their AOR;
- Conducted Clearing operation of debris brought by increasing water level of river tributaries;
- Dispatched WASAR Team;
- Coordinated with affected puroks;
- Conducted SAR operations;
- Dispatched RDANA;
- Constant monitoring of flood prone areas and
- Coordinated with other agencies for data gathering on damage to infrastructure, agriculture, and other sectors.

MDRRMO Pantukan

- Continuously monitoring of weather situation and river water level in their AOR.
- Conducted Ocular survey and pre-emptive evacuation to 1 family in areas with reported increasing of river water level.

MDRRMO - New Bataan, Davao de Oro

- Continuously monitoring of weather situation and river water level in their AOR.

MDRRMO Maco, Davao de Oro

- Continuously monitoring of weather situation and river water level in their AOR.
- Conducted ocular survey to assess road access due to landslide
- Assisted the PEO for clearing operation
- Conducted relief operation to the evacuees.

MDRRMO - Nabunturan, Davao de Oro

- Continuously monitoring of weather situation and river water level in their AOR.
- Conducted pre-emptive evacuation caused by swelling river and flooding.
- Provided relief operation to all evacuees

MDRRMO Padada

- Provided Situational Report to OCD XI.

MDRRMO Malita

- Provided Situational Report to OCD XI.

MDRRMO Kiblawan

- Provided Situational Report to OCD XI and
- Assisted during the distribution of family packs.

BDRRMCs of Davao de Oro

- Continuously monitoring of weather situation and river water level in their AOR.
- Assisted MDRRMCs during pre-emptive evacuation and IDP registration
- Assisted MDRRMCs in the conduct of relief operations to all evacuees

CARAGA

Office of Civil Defense / RDRRMC Caraga

RDRRMC/OCD Operations Center disseminated warnings and advisories through SMS, email, and social media to RDRRMC member agencies, LDRRMCs, other stakeholders and the general public, closely monitors the situation of the AOR in coordination with the local DRRMCs and advised the submission of Situational Report on the effects of the weather system;

DICT Caraga

- DRRM-GET team in monitoring through social media the flooding incidents in the region.
- HF(7.455MHz) and VHF(158.900MHz) Radios are on standby for monitoring.
- Coordination with Provincial Wifi Team for the telco and wifi sites status within their vicinity.
- Coordination with Amateur Radio Groups and PDRRMOs on the situation in their respective area of responsibility.
- DICT Communication resources are on standby

DSWD Caraga

- A total of PhP 1,538,192.00 worth of food assistance was provided by the Local Government Units and NGOs/Other GOs to the affected families.
- DSWD Field Office Caraga has provided a total of PhP 3,931,238.40 worth of food and non-food assistance to the affected LGUs as augmentation assistance to the families affected by flooding.
- Constantly monitors the weather condition in the region.
- SWAD Team Leaders were directed to monitor their respective Areas of Responsibility (AORs) for any significant disaster updates.
- Continuously coordinates with the Local Social Welfare Development Offices (LSWDOs) of concerned LGUs for significant weather and disaster updates and any augmentation requests.
- Standby Funds and Prepositioned Relief Stockpile:
 - o Standby fund: P5,000,000.00
 - o Family food pack: 29,236 (P17,635,695.90)
- DSWD Field Office Caraga facilitated the delivery of 1,078 FFPs and 200 pcs. blankets to the LGU of General Luna, Surigao del Norte.
- SWAD Team PDI facilitated the distribution of 29 FFPs to the affected families in San Jose, Dinagat Islands.
- Facilitated the distribution of 730 FFPs and 23 pcs blankets to the affected families in Nasipit, Agusan del Norte.
- Facilitated the delivery of 1,786 FFPs to the LGU of Gigaquit, Surigao del Norte.
- Facilitated the delivery of 2,999 FFPs to the LGU of Bacuag, Surigao del Norte.

DILG Caraga

- Dissemination of advisories and other weather updates;
- Continuous monitoring and dissemination of weather updates and advisories.

PCG Caraga

- Issues and disseminates "Notices to Mariners" since December 24, 2022 up to the present with regard to the temporary suspension of voyages of vessels/watercraft from Surigao City to Dinagat Islands. Vessels are constantly reminded to take precautionary measures, be extra vigilant, and advised the resumption of voyages until further notice and upon the improvement of weather and sea conditions.

PNP Caraga

- Deployment of the following:
 - o Total Number of SRR Personnel Deployed: 214
 - o Total Number of RSSF Deployed: 179
 - o Total Number of SRR Standby: 698

- o Total Number of RSSF Standby: 376
- o Total Number of PNP Personnel Deployed Evacuation Centers: 126
- o Total Number of WCPD Personnel manned WCP Desk in Evacuation Centers: 17
- o Total Number of PNP Personnel Deployed/patrolling in Vacated/Evacuated Areas: 50
- Total Number of PNP Personnel Deployed in vital installation: 10

AFP Caraga

- Deployment of 6 squads which are on standby alert status
- Sustained monitoring and coordination with the different MDRRMO/CDRRMC/PDRRMC

DOH Caraga

- Issued CODE WHITE MEMO to all PDOHO, PHO;
- Prepositioned medical supplies to PDOHO, PHO, CHO a month ago in preparation for any events;
- Distribution of Food pack, potable water, hygiene kits, face mask and alcohol;
- Medicines provided at evacuation centers;
- Deployment of Response teams;
- Coordinated with PHO, LGUs and Municipal City Water District in terms of management of potable water supply in SDS and checked their pipelines for any damages or soil corrosions which can cause water contamination;
- Advised and encourage the residents not to drink the water coming from their faucets at the moment. Mineral water is the safest and most portable option for drinking and food preparation and also suggested Chlorine Residual Testing in all areas after treatment has been done.;
- Provided information regarding water-borne diseases like dengue and malaria. Clean up stagnant waters in every household which could be possible breeding sites for mosquitoes,

•

LDRRMCs

- Pre-emptive evacuation was conducted by the following local DRRMCs on December 24, 2022, to wit:
 - o MDRRMC Buenavista, Agusan del Norte
 - o MDRRMC Nasipit, Agusan del Norte
 - o MDRRMC Carmen, Agusan del Norte
 - o CDRRMC Surigao City, Surigao del Norte
 - o MDRRMC Bacuag, Surigao del Norte
 - o MDRRMC Tubod, Surigao del Norte
 - o MDRRMC Gigaquit, Surigao del Norte
 - o MDRRMC Pilar, Surigao del Norte
 - o CDRRMC Butuan City
 - o MDRRMC General Luna, Surigao del Norte
 - o MDRRMC Claver, Surigao del Norte
 - o MDRRMC Socorro, Surigao del Norte
 - o MDRRMC Carrascal, Surigao del Sur
- Clearing Operation was conducted in the landslide affected areas by the concerned local DRRMCs as follows:
 - o Municipalities of Nasipit, Agusan del Norte
 - o CDRRMC Surigao City, Surigao del Norte
- Activation of Emergency Operations Center of the following:
 - o MDRRMC Jabonga, Agusan del Norte
 - o MDRRMC Tubay, Agusan del Norte
 - o MDRRMC Lanuza, Surigao del Sur
 - o MDRRMC Madrid, Surigao del Sur
 - o MDRRMC Tagana-an, Surigao del Norte
- On alert status and on-going monitoring by the following:

- o PDRRMC Agusan del Norte (On Blue Alert Status)
 - o PDRRMC Surigao del Norte
 - o PDRRMC Surigao del Sur
 - o PDRRMC Province of Dinagat Islands
 - o CDRRMC Surigao City
 - o CDRRMC Butuan City
 - o MDRRMC Las Nieves, Agusan del Norte
 - o MDRRMC Santiago, Agusan del Norte
 - o MDRRMC Kitcharao, Agusan del Norte
 - o MDRRMC Tubay, Agusan del Norte
 - o MDRRMC Cabadbaran City, Agusan del Norte
 - o MDRRMC La Paz, Agusan del Sur
- Conducted Rapid Damage Assessment and Need Analysis
 - o CDRRMC Butuan City

BARMM

Office of Civil Defense BARMM

- Closely Monitoring and Coordination with PDRRMO re: Consolidated data from affected Municipalities
- On going Coordination with MDRRMO Lamitan re: Flood Incident.
- Coordinate SCWDO re: Dromic report.
- OCD BARMM conducted coordination and continuous monitoring with PDRRMO-LDS for further information regarding the incident
- Closely Monitor and coordinate with MDRRMO Mapun re: Flooding incident
- Coordinate PDRRMO re: Flooding incident in Mapun Municipality.
- Closely monitor untoward incident in Tawi-Tawi province or Area of responsibilities (AOR) due to Shear line / Wind Convergence.

MDRRMC

MDRRMO Deployed SRR cluster at Barangay Matibay, Malinis and Limo-ok where immediate assistance is needed

MDRRMO Provided Logistical Support, Emergency Equipment for rescue volunteer

MDRRMO Provide Transport vehicle to Evacuation Center.

MDDRMO Provided Sleeping to the evacuees

CSWDO Provide Food Packed (Rice and Canned Goods) to the Affected Families

Continues Monitoring

BDRRMC

BDRRMC Conducted forced evacuation along flooded areas as per advise by LDRRMC

BDRRMC Continues Monitoring

PDRRMC Lanao del Sur

Activated Emergency Operation Center since December 24, 2022

Continuous monitoring and on alert level and stand-by for possible response operations

Conducted ocular visit in some areas in the First Congressional District including the 4 affected municipalities

MDRRMC Mapun, Tawi-Tawi

-Coordinate PAF to transport affected to a safer area (Command Center)

-Distribute Food Item to affected families immediately at the Command Center.

-Coordinate OCD-Satellite office BASULTA re: Flood incident.

BDRRMCs in Mapun, Tawi-Tawi

- Assist MDRRMO and PAF re: Transport/hauling to the families affected Families to a safer area.
- BDRRMO Provide Hot Meals to the Affected families