

PRE-EMPTIVE EVACUATION



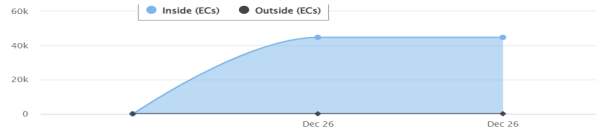
AFFECTED POPULATION



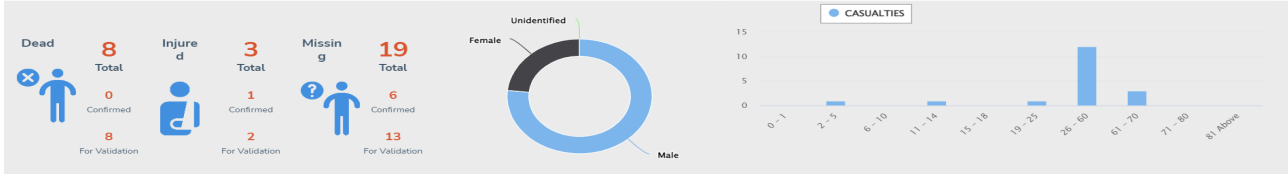
STATUS OF EVACUATION



DISPLACEMENT TREND

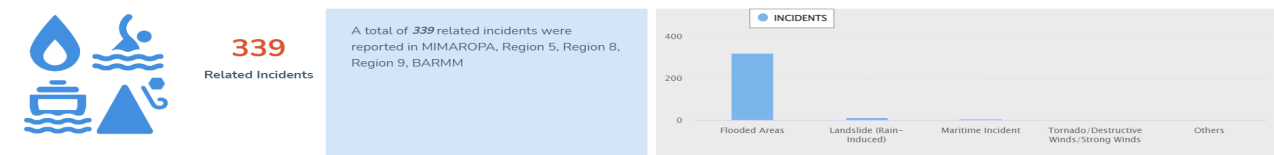


CASUALTIES

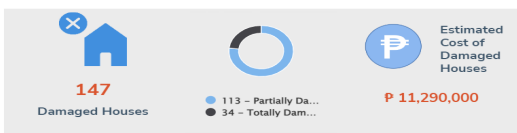


BREAKDOWN OF CASUALTIES PER SEX AND AGE GROUP

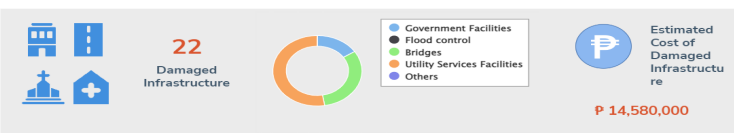
RELATED INCIDENTS



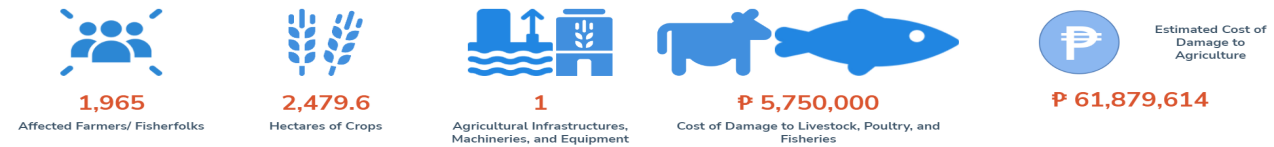
DAMAGED HOUSES



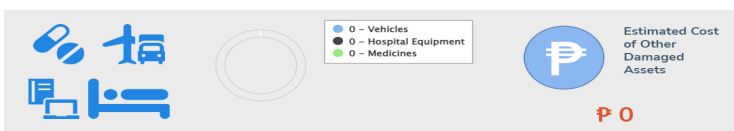
DAMAGE TO INFRASTRUCTURE



DAMAGE TO AGRICULTURE



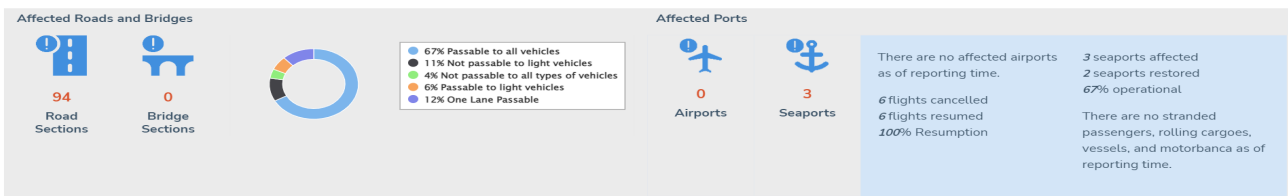
OTHER DAMAGED ASSETS



STATE OF CALAMITY



STATUS OF LIFELINES



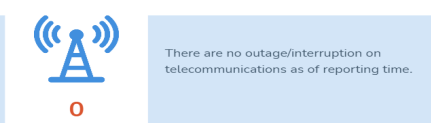
Power



Water Supply



Communication Lines



SUSPENSION OF CLASS AND WORK



ASSISTANCE PROVIDED





REPUBLIC OF THE PHILIPPINES
NATIONAL DISASTER RISK REDUCTION AND MANAGEMENT COUNCIL

National Disaster Risk Reduction and Management Center, Camp Aguinaldo, Quezon City, Philippines

Effects of Shear Line (2022)

SitRep No. 2 for the Effects of Shear Line (2022)

December 26, 2022 07:00 pm

24 December 2022

At 2:00 AM, a weather advisory for Shear Line was issued and it will bring heavy to intense with at times torrential rains over Eastern Samar and moderate to heavy with at times intense rains over the rest of Eastern Visayas.

At 11:00 AM, heavy to intense with at times torrential rains over Eastern Visayas and Dinagat Islands while moderate to heavy with at times intense rains over Zamboanga Peninsula and the rest of Visayas.

At 11:00 PM, moderate to heavy rains over Southern Palawan, Eastern Visayas, Surigao Del Norte including Dinagat Islands, Misamis Occidental, Camiguin, and Misamis Oriental while light to moderate with at times heavy rains over Zamboanga Peninsula, the rest of Caraga, the rest of Northern Mindanao and the rest of Visayas.

25 December 2022

At 11:00 AM, moderate to heavy rains with at times intense rains over Southern Palawan, Eastern Visayas, Surigao Del Norte and Dinagat Islands while moderate to heavy rains over Zamboanga Peninsula, Northern Mindanao, and the rest of Caraga, and Visayas.

At 11:00 PM, moderate to heavy rains with at times intense rains over Eastern Visayas, Dinagat Islands, Surigao Del Norte, and Surigao Del Sur. Moderate to heavy rains over Southern Palawan, Zamboanga Peninsula, Northern Mindanao, the rest of Caraga and of Visayas.

26 December 2022

At 11:00 AM, moderate to heavy rains with at times intense rains over Eastern Visayas, Bohol, Caraga, Northern Mindanao, and Davao Oriental. Moderate to heavy rains over Palawan and the rest of Visayas and Mindanao.

RELATED INCIDENTS

The following incidents were reported in some areas of MIMAROPA, Region 5, Region 8, Region 9, BARMM.

REGION	Flooded Areas			Moonsoon Surge	Landslide (Rain-Induced)	Maritime Incident	Tornado/Destructive Winds/Strong Winds
	Flooded	Subsided	Receding				
Total	68	252	0	1	12	5	1
MIMAROPA	5	11	0	1	0	0	0
Region 5	2	238	0	0	12	0	0
Region 8	2	3	0	0	0	5	1
Region 9	21	0	0	0	0	0	0
BARMM	38	0	0	0	0	0	0

AFFECTED POPULATION

A total of 27,133 families or 100,691 persons were affected. Of which, 9,220 families or 44,672 persons were served inside 27 ECs and 3,374 families or 35 persons were served outside ECs:

Affected Regions	AFFECTED			INSIDE ECs			OUTSIDE ECs	
	Brgy	Families	Persons	No. of ECs	Families	Persons	Families	Persons
TOTAL	305	27,133	100,691	27	9,220	44,672	3,374	35
MIMAROPA	5	213	1,062	0	0	0	7	35
Region 5	144	4,914	18,686	0	0	0	0	0
Region 8	36	8,612	32,422	0	0	0	0	0
Region 9	8	418	1,961	0	0	0	0	0
Region 10	74	9,609	46,560	27	9,220	44,672	0	0
BARMM	38	3,367	0	0	0	0	3,367	0

CASUALTIES

A total of 8 dead, 3 injured, and 19 missing persons were reported:

REGION	VALIDATED			FOR VALIDATION			TOTAL REPORTED		
	dead	injured	missing	dead	injured	missing	dead	injured	missing
TOTAL	0	1	6	8	2	13	8	3	19
Region 5	0	0	0	2	0	10	2	0	10
Region 8	0	0	6	0	0	0	0	0	6
Region 9	0	1	0	0	0	0	0	1	0
Region 10	0	0	0	6	2	3	6	2	3

ROADS AND BRIDGES

A total of 94 road sections and 0 bridges were affected. Below is the current status of affected road sections and bridges:

	NOT PASSABLE		PASSABLE (previously reported as not passable and/or one lane passable)	
	ROADS	BRIDGES	ROADS	BRIDGES
GRAND TOTAL	14	0	80	0
MIMAROPA	0	0	1	0
Region 5	14	0	71	0
Region 8	0	0	7	0
Region 10	0	0	1	0

POWER

A total of 36 cities/municipalities were affected. Below is the current status of power supply:

REGION	NO. OF CITIES/ MUNICIPALITIES	
	INTERRUPTED	RESTORED
GRAND TOTAL	5	31
Region 5	5	6
Region 8	0	25

WATER SUPPLY

A total of 3 cities/municipalities were affected. Below is the current status of water supply:

REGION	NO. OF CITIES/ MUNICIPALITIES	
	INTERRUPTED	RESTORED
GRAND TOTAL	2	1
Region 5	2	1

STATUS OF FLIGHTS

A total of 6 domestic flights and 0 international flights were cancelled. Below is the current status of flights:

REGION	NO. OF CITIES/ MUNICIPALITIES			
	CANCELLED		RESUMED	
	DOMESTIC	INTERNATIONAL	DOMESTIC	INTERNATIONAL
GRAND TOTAL	0	0	6	0
Region 5	0	0	6	0

STATUS OF SEAPORTS

A total of 3 seaports were affected. Below is the current status of affected seaports:

REGION	NO. OF SEAPORTS	
	NON-OPERATIONAL	OPERATIONAL (previously reported as non-operational)
GRAND TOTAL	1	2
Region 5	1	2

DAMAGED HOUSES

A total of 147 damaged houses are reported in MIMAROPA, Region 8, Region 10, BARMM.

REGION	PARTIALLY	TOTALLY	TOTAL	AMOUNT (PHP)
GRAND TOTAL	113	34	147	11,290,000
MIMAROPA	0	5	5	0
Region 8	8	2	10	0
Region 10	95	27	122	11,290,000
BARMM	10	0	10	0

DAMAGE AND LOSSES TO AGRICULTURE (2)

Department of Agriculture

REGION	NO. OF FARMERS/ FISHERFOLK AFFECTED	AFFECTED CROP AREA (HA)			NUMBER OF DAMAGED INFRASTRUCTURE, MACHINERIES, EQUIPMENT			PRODUCTION LOSS IN VOLUME (MT)	PRODUCTION LOSS / COST OF DAMAGE IN VALUE (PHP)
		WITH NO CHANCE OF RECOVERY (TOTALLY DAMAGED)	WITH CHANCE OF RECOVERY (PARTIALLY DAMAGED)	TOTAL	TOTALLY DAMAGED	PARTIALLY DAMAGED	TOTAL		
GRAND TOTAL	1,965	1,445.1	1,049.5	2,479.6	0	0	0	1,684.76	59,829,614
Region 5	1,939	1,430.1	1,049.5	2,479.6	0	0	0	1,609.76	52,729,614
Region 8	4	0	0	0	0	0	0	0	0
Region 10	22	15	0	0	0	0	0	75	7,100,000

National Irrigation Administration

REGION	NUMBER OF DAMAGED INFRASTRUCTURE		TOTAL	COST OF DAMAGE
	TOTALLY DAMAGED	PARTIALLY DAMAGED		
GRAND TOTAL	1	0	1	2,050,000
Region 5	1	0	1	2,050,000

DAMAGE TO INFRASTRUCTURE

The estimated cost of damage to infrastructure amounting to Php 14,580,000 was reported in Region 5, Region 10.

REGION	NUMBER OF DAMAGED INFRASTRUCTURE	COST OF DAMAGE (PHP)
GRAND TOTAL	22	14,580,000
Region 5	5	5,000,000
Region 10	17	9,580,000

SUSPENSION OF CLASSES AND WORK

Classes and work were suspended in the following regions:

REGION	No of cities/municipalities	
	CLASSES	WORK
GRAND TOTAL	67	67
Region 5	67	67

PRE-EMPTIVE EVACUATION

A total of 12 families or 42 persons were pre-emptively evacuated:

REGION	No of Families	No. of Persons
GRAND TOTAL	12	42
Region 8	12	42

ASSISTANCE PROVIDED

The following assistance were provided to Region 5, Region 8.

	QTY	UNIT	AMOUNT (PHP)
GRAND TOTAL	4,782	0	2,038,743.29
Family Food Pack	2,656	0	1,380,124.09
other food items	1,260	0	9,979.2
not specified	0	0	419,831
Hygiene kit	521	0	228,809
Blanket	300	0	0

Sakoline	5	0	0
Family Kit	20	0	0
Shelter Repair Kit	20	0	0

RELATED INCIDENTS as of (December 26, 2022 19:00)

REGION PROVINCE CITY/ MUNICIPALITY BARANGAY		TYPE OF INCIDENT	DATE OF OCCURENCE	TIME OF OCCURENCE	DESCRIPTION	ACTIONS TAKEN	REMARKS	STATUS (for flooded areas)
GRAND TOTAL	339							
MIMAROPA	17							
ORIENTAL MINDORO	17							
Baco	4							
Sitio Alwas, Mayabig		Flooded Areas	19 December 2022	03:00 pm			Subsided as of 21 December 2022, 6:00 am	Subsided
Sta. Cruz		Flooded Areas	19 December 2022	06:00 pm			Subsided as of 21 December 2022, 6:00 am	Subsided
Sitio Imburnal, Burbuli		Flooded Areas	19 December 2022	06:00 pm			Subsided as of 21 December 2022, 6:00 am	Subsided
Sitio Alpis, Mangangan II		Flooded Areas	19 December 2022	06:00 pm			Subsided as of 20 December 2022, 10:45 am	Subsided
Naujan	12							
Pinagsabangan I		Flooded Areas	19 December 2022	04:35 pm			Subsided as of 21 December 2022, 6:00 am	Subsided
Motoderazo		Flooded Areas	24 December 2022	02:00 pm			Previously reported flooded on 19 December 2022, 04:35 pm and was reported subsided as of 21 December 2022, 6:00 am.	Flooded
Andres Ylagan		Flooded Areas	24 December 2022	02:00 pm			Previously reported flooded on 19 December 2022, 04:35 pm and was reported subsided as of 22 December 2022, 6:00 am.	Flooded
Barcenaga		Flooded Areas	19 December 2022	10:00 pm			6 families (10 male, 17 female) were catered outside EC, Subsided as of 21 December 2022, 6:00 am	Subsided

REGION PROVINCE CITY/ MUNICIPALITY BARANGAY		TYPE OF INCIDENT	DATE OF OCCURENCE	TIME OF OCCURENCE	DESCRIPTION	ACTIONS TAKEN	REMARKS	STATUS (for flooded areas)
Sitio 6, Masagana		Flooded Areas	24 December 2022	02:00 pm			Previously reported flooded on 19 December 2022, 04:35 pm and was reported subsided as of 21 December 2022, 6:00 am.	Flooded
Bagong Buhay		Flooded Areas	19 December 2022	04:35 pm			Subsided as of 21 December 2022, 6:00 am	Subsided
Sitio Bacuron, Apitong		Flooded Areas	19 December 2022	10:00 pm			Subsided as of 21 December 2022, 6:00 am	Subsided
Santiago		Flooded Areas	24 December 2022	02:00 pm			Previously reported flooded on 20 December 2022, 04:00 pm and was reported subsided as of 21 December 2022, 6:00 am.	Flooded
San Carlos		Flooded Areas	20 December 2022	04:00 pm			Subsided as of 21 December 2022, 6:00 am	Subsided
Buhangin		Flooded Areas	24 December 2022	02:00 pm			Previously reported flooded on 20 December 2022, 04:00 pm and was reported subsided as of 21 December 2022, 6:00 am.	Flooded
Nag-iba II		Flooded Areas	20 December 2022	04:00 pm			Subsided as of 21 December 2022, 6:00 am	Subsided
Pinagsabangan II		Flooded Areas	20 December 2022	04:00 pm			Subsided as of 21 December 2022, 6:00 am	Subsided
Bansud	1							
Sumagui		Moonsoon Surge	24 December 2022	12:02 am	5 houses were severely damaged, 7 households were evacuated and fishing boats were damaged due to strong and high waves.			
REGION 5	252							
CAMARINES SUR	191							
Caramoan	15							
Binanuahan		Flooded Areas	18 December 2022	09:00 pm				Subsided

REGION PROVINCE CITY/ MUNICIPALITY BARANGAY		TYPE OF INCIDENT	DATE OF OCCURENCE	TIME OF OCCURENCE	DESCRIPTION	ACTIONS TAKEN	REMARKS	STATUS (for flooded areas)
Agaas		Flooded Areas	18 December 2022	09:00 pm				Subsided
Tabog		Flooded Areas	18 December 2022	09:00 pm				Subsided
Cabacongan		Flooded Areas	18 December 2022	09:00 pm				Subsided
Cadong		Flooded Areas	18 December 2022	09:00 pm				Subsided
Bahay		Flooded Areas	18 December 2022	09:00 pm				Subsided
Tabgon		Flooded Areas	18 December 2022	09:00 pm				Subsided
Terogo		Flooded Areas	18 December 2022	09:00 pm				Subsided
Solnopan		Flooded Areas	18 December 2022	09:00 pm				Subsided
Caputatan		Flooded Areas	18 December 2022	09:00 pm				Subsided
San Vicente		Flooded Areas	18 December 2022	09:00 pm				Subsided
Pandanán		Flooded Areas	18 December 2022	09:00 pm				Subsided
Lubás		Flooded Areas	18 December 2022	09:00 pm				Subsided
Tawog		Flooded Areas	18 December 2022	09:00 pm				Subsided
Paniman		Flooded Areas	19 December 2022	11:40 am				Subsided
Goa	3							
Cagaycay		Flooded Areas	18 December 2022	02:30 pm				Subsided
Napawon		Flooded Areas	18 December 2022	02:30 pm				Subsided
Taytay		Flooded Areas	18 December 2022	02:30 pm				Subsided
Lagonoy	4							
Manamoc		Flooded Areas	18 December 2022	12:00 pm				Subsided
Sta. Maria		Flooded Areas	18 December 2022	03:00 pm				Subsided
Burabod		Flooded Areas	18 December 2022	09:00 am				Subsided
San Sebastian		Landslide (Rain-Induced)	18 December 2022	12:00 pm				
Presentacion (Parubcan)	7							
Maangas		Flooded Areas	19 December 2022	12:55 pm				Subsided
Buenavista		Flooded Areas	19 December 2022	12:55 pm				Subsided
Pili		Flooded Areas	19 December 2022	12:55 pm				Subsided
Sta. Maria		Flooded Areas	19 December 2022	12:55 pm				Subsided
Pagsangaan		Flooded Areas	19 December 2022	04:02 pm				Subsided
Zone 4 Brgy Sta Maria		Landslide (Rain-Induced)	19 December 2022	10:28 pm				
Bagong Sirang, Presentacion and Adiangao, San Jose		Landslide (Rain-Induced)	19 December 2022	06:35 pm				
Tinambac	5							
Bagacay		Flooded Areas	18 December 2022	01:00 pm				Subsided

REGION PROVINCE CITY/ MUNICIPALITY BARANGAY		TYPE OF INCIDENT	DATE OF OCCURENCE	TIME OF OCCURENCE	DESCRIPTION	ACTIONS TAKEN	REMARKS	STATUS (for flooded areas)
Olag Pequeno		Flooded Areas	19 December 2022	01:00 pm				Subsided
Sta Cruz		Flooded Areas	19 December 2022	11:30 pm				Subsided
Camagong		Flooded Areas	19 December 2022	11:30 pm				Subsided
Old Caaluan		Flooded Areas	19 December 2022	11:30 am				Subsided
Bombon	1							
San Roque		Flooded Areas	18 December 2022	08:18 am				Subsided
Calabanga	12							
San Pablo		Flooded Areas	19 December 2022	05:00 pm				Subsided
San Isidro		Flooded Areas	19 December 2022	05:00 pm				Subsided
San Francisco		Flooded Areas	19 December 2022	05:00 pm				Subsided
Pagatpat		Flooded Areas	19 December 2022	05:00 pm				Subsided
Sabang		Flooded Areas	19 December 2022	05:00 pm				Subsided
Sta. Cruz Quipayo		Flooded Areas	19 December 2022	05:00 pm				Subsided
Bigaas		Flooded Areas	19 December 2022	05:00 pm				Subsided
San Antonio Quipayo		Flooded Areas	19 December 2022	05:00 pm				Subsided
La Purisima Quipayo		Flooded Areas	19 December 2022	05:00 pm				Subsided
Sto Domingo		Flooded Areas	19 December 2022	12:13 pm				Subsided
Paolbo		Flooded Areas	19 December 2022	02:30 pm				Subsided
San Roque		Flooded Areas	19 December 2022	02:30 pm				Subsided
Magarao	11							
San Isidro		Flooded Areas	19 December 2022	05:00 pm				Subsided
San Juan		Flooded Areas	19 December 2022	05:00 pm				Subsided
San Miguel		Flooded Areas	19 December 2022	05:00 pm				Subsided
Sta Lucia		Flooded Areas	19 December 2022	05:00 pm				Subsided
San Francisco Zone 7		Flooded Areas	19 December 2022	12:00 pm				Subsided
Monserrat Zone 6		Flooded Areas	19 December 2022	10:00 pm				Subsided
Sto Tomas Aones 1, 2, 3 &6		Flooded Areas	19 December 2022	10:00 pm				Subsided
Sta Rosa		Flooded Areas	19 December 2022	10:00 pm				Subsided
San Pantaleon		Flooded Areas	19 December 2022	12:00 pm				Subsided
Bell		Flooded Areas	19 December 2022	12:00 pm				Subsided
Carangcang		Flooded Areas	19 December 2022	05:12 pm				Subsided
Libmanan	7							
Malbogon		Flooded Areas	19 December 2022	06:17 am				Subsided
Taban Fundado		Flooded Areas	19 December 2022	06:17 am				Subsided
Handong		Flooded Areas	19 December 2022	06:17 am				Subsided

REGION PROVINCE CITY/ MUNICIPALITY BARANGAY		TYPE OF INCIDENT	DATE OF OCCURENCE	TIME OF OCCURENCE	DESCRIPTION	ACTIONS TAKEN	REMARKS	STATUS (for flooded areas)
Station Church site		Flooded Areas	19 December 2022	06:17 am				Subsided
Uson		Flooded Areas	19 December 2022	06:17 am				Subsided
San Isidro		Flooded Areas	19 December 2022	04:00 pm				Subsided
Palong		Flooded Areas	19 December 2022	04:00 pm				Subsided
Siruma	5							
Fundado		Flooded Areas	19 December 2022					Subsided
Bahao		Flooded Areas	19 December 2022					Subsided
Salvacion		Flooded Areas	19 December 2022	01:14 pm				Subsided
Tango Bantigue		Flooded Areas	19 December 2022	01:18 pm				Subsided
Pinitan		Flooded Areas	20 December 2022	08:00 am				Subsided
San Jose	4							
Kinalansan- Dolo		Flooded Areas	19 December 2022	02:46 pm				Subsided
Minoro		Flooded Areas	19 December 2022	10:00 am				Subsided
Manzana		Flooded Areas	19 December 2022	10:00 am				Subsided
Telegrafo		Flooded Areas	19 December 2022	10:00 am				Subsided
Lupi	4							
Poblacion		Flooded Areas	19 December 2022	12:10 pm				Subsided
Colacling		Flooded Areas	19 December 2022	12:10 pm				Subsided
San Rafael Sur		Flooded Areas	19 December 2022	07:20 pm				Subsided
San Pedro		Landslide (Rain-Induced)	19 December 2022	09:26 am				
Ragay	8							
Apad		Flooded Areas	19 December 2022	12:00 pm				Subsided
Cale		Flooded Areas	19 December 2022	12:00 pm				Subsided
Panaytayan		Flooded Areas	19 December 2022	12:00 pm				Subsided
Amomokpok		Flooded Areas	19 December 2022	06:30 pm				Subsided
Poblacion Ilaod		Flooded Areas	19 December 2022	06:30 pm				Subsided
Poblacion Iraya		Flooded Areas	19 December 2022	06:30 pm				Subsided
Lower Sta Cruz		Flooded Areas	19 December 2022	06:30 pm				Subsided
Laguio		Flooded Areas	19 December 2022	06:30 pm				Subsided
Sipocot	12							
Mangapo		Flooded Areas	19 December 2022	03:16 am				Subsided
North Centro		Flooded Areas	19 December 2022	06:41 am				Subsided
Awayan		Flooded Areas	19 December 2022	07:07 am				Subsided
Lubigan Jr		Flooded Areas	19 December 2022	08:34 am				Subsided

REGION PROVINCE CITY/ MUNICIPALITY BARANGAY		TYPE OF INCIDENT	DATE OF OCCURENCE	TIME OF OCCURENCE	DESCRIPTION	ACTIONS TAKEN	REMARKS	STATUS (for flooded areas)
South Centro		Flooded Areas	19 December 2022	08:38 am				Subsided
Tara		Flooded Areas	19 December 2022	10:13 am				Subsided
Gaongan		Flooded Areas	19 December 2022	01:29 pm				Subsided
Bolo Norte		Flooded Areas	19 December 2022	12:36 pm				Subsided
Tula- Tula		Flooded Areas	19 December 2022	05:00 pm				Subsided
Salvacion		Flooded Areas	19 December 2022	05:00 pm				Subsided
Taisan		Flooded Areas	19 December 2022	05:00 pm				Subsided
North Centro		Flooded Areas	19 December 2022	09:00 pm				Subsided
Pamplona	14							
Poblacion		Flooded Areas	19 December 2022	11:42 am				Subsided
Tambo		Flooded Areas	19 December 2022	11:42 am				Subsided
Batang		Flooded Areas	19 December 2022	11:42 am				Subsided
Veneracion		Flooded Areas	19 December 2022	11:42 am				Subsided
San Ramon		Flooded Areas	19 December 2022	11:42 am				Subsided
San Rafael		Flooded Areas	19 December 2022	11:42 am				Subsided
Salvacion		Flooded Areas	19 December 2022	11:42 am				Subsided
Tampadong		Flooded Areas	19 December 2022	11:42 am				Subsided
Burabod		Flooded Areas	19 December 2022	03:24 pm				Subsided
Cagbibí		Flooded Areas	19 December 2022	03:24 pm				Subsided
Cagbunga		Flooded Areas	19 December 2022	03:24 pm				Subsided
Del Rosario		Flooded Areas	19 December 2022	03:24 pm				Subsided
San Gabriel		Flooded Areas	19 December 2022	03:24 pm				Subsided
Patong		Flooded Areas	19 December 2022	03:24 pm				Subsided
Pasacao	7							
Quitang		Flooded Areas	19 December 2022	12:22 pm				Subsided
Odicon		Flooded Areas	19 December 2022	11:00 am				Subsided
Macad		Flooded Areas	18 December 2022	12:25 pm				Subsided
Bahay		Flooded Areas	19 December 2022	12:23 pm				Subsided
Sta Rosa Del Norte		Flooded Areas	19 December 2022	11:00 am				Subsided
Cucu		Flooded Areas	19 December 2022	01:00 pm				Subsided
San Cirilo		Flooded Areas	19 December 2022	04:00 pm				Subsided
San Fernando	4							
Bonifacio		Flooded Areas	19 December 2022	10:07 am				Subsided
Rizal		Flooded Areas	19 December 2022	10:07 am				Subsided
Buenavista		Flooded Areas	19 December 2022	10:07 am				Subsided

REGION PROVINCE CITY/ MUNICIPALITY BARANGAY		TYPE OF INCIDENT	DATE OF OCCURENCE	TIME OF OCCURENCE	DESCRIPTION	ACTIONS TAKEN	REMARKS	STATUS (for flooded areas)
Del Pilar		Flooded Areas	19 December 2022	10:07 am				Subsided
Camaligan	10							
Sto Domingo		Flooded Areas	19 December 2022	08:00 am				Subsided
San Jose		Flooded Areas	19 December 2022	08:00 am				Subsided
San Juan		Flooded Areas	19 December 2022	08:00 am				Subsided
Dugcal		Flooded Areas	19 December 2022	08:00 am				Subsided
Marupit		Flooded Areas	19 December 2022	08:00 am				Subsided
Sua		Flooded Areas	19 December 2022	08:00 am				Subsided
San Lucas		Flooded Areas	19 December 2022	08:00 am				Subsided
San Roque		Flooded Areas	19 December 2022	08:00 am				Subsided
Tarosanán		Flooded Areas	19 December 2022	05:00 pm				Subsided
San Francisco		Flooded Areas	19 December 2022	05:00 pm				Subsided
Garchitorena	4							
Cagamutan		Flooded Areas	19 December 2022	09:25 am				Subsided
Burabod		Flooded Areas	19 December 2022	09:25 am				Subsided
Barangay IV		Flooded Areas	19 December 2022	05:00 pm				Subsided
Burabod to Cagamutan		Landslide (Rain-Induced)	19 December 2022	11:00 am				
Sagñay	13							
Buracan		Flooded Areas	19 December 2022	08:00 am				Subsided
Mabca		Flooded Areas	19 December 2022	08:00 am				Subsided
Aniog		Flooded Areas	19 December 2022	06:15 pm				Subsided
Catalotan		Flooded Areas	19 December 2022	06:15 pm				Subsided
Nato		Flooded Areas	19 December 2022	06:15 pm				Subsided
Patitinan		Flooded Areas	19 December 2022	06:15 pm				Subsided
San Antonio		Flooded Areas	19 December 2022	06:15 pm				Subsided
San Isidro		Flooded Areas	19 December 2022	06:15 pm				Subsided
San Roque		Flooded Areas	19 December 2022	06:15 pm				Subsided
Sibaguan		Flooded Areas	19 December 2022	06:15 pm				Subsided
Tinorongan		Flooded Areas	19 December 2022	06:15 pm				Subsided
Turague		Flooded Areas	19 December 2022	06:15 pm				Subsided
Patitinan		Landslide (Rain-Induced)						
Baao	8							
San Nicolas		Flooded Areas	19 December 2022	12:00 pm				Subsided

REGION PROVINCE CITY/ MUNICIPALITY BARANGAY		TYPE OF INCIDENT	DATE OF OCCURENCE	TIME OF OCCURENCE	DESCRIPTION	ACTIONS TAKEN	REMARKS	STATUS (for flooded areas)
San Roque		Flooded Areas	19 December 2022	12:00 pm				Subsided
San Jose		Flooded Areas	19 December 2022	12:00 pm				Subsided
San Francisco		Flooded Areas	19 December 2022	12:00 pm				Subsided
San Isidro		Flooded Areas	19 December 2022	12:00 pm				Subsided
Sta Eulalia		Flooded Areas	20 December 2022	08:00 am				Subsided
Sta Teresita		Flooded Areas	20 December 2022	04:00 am				Subsided
Pugay		Flooded Areas	20 December 2022	04:00 am				Subsided
Pili	1							
San Vicente		Flooded Areas	19 December 2022	01:36 pm				Subsided
Milaor	9							
Flordeliz		Flooded Areas	19 December 2022	04:00 pm				Subsided
San Jose		Flooded Areas	19 December 2022	04:00 pm				Subsided
Balagbas		Flooded Areas	20 December 2022	11:00 am				Subsided
Del Rosario		Flooded Areas	20 December 2022	11:00 am				Subsided
Sto Domingo		Flooded Areas	20 December 2022	11:00 am				Subsided
Lipot		Flooded Areas	20 December 2022	11:00 am				Subsided
Tarusanan		Flooded Areas	20 December 2022	11:00 am				Subsided
San Miguel		Flooded Areas	20 December 2022	11:00 am				Subsided
Capucnasan		Flooded Areas	20 December 2022	11:00 am				Subsided
Minalabac	4							
Sagrada Familia		Flooded Areas	19 December 2022	03:06 pm				Subsided
Timbang		Flooded Areas	19 December 2022	04:00 pm				Subsided
Baliuag Nuevo		Flooded Areas	19 December 2022	04:00 pm				Subsided
Catanusan		Flooded Areas	19 December 2022	05:00 pm				Subsided
Canaman	13							
San Agustin		Flooded Areas	19 December 2022	03:23 pm				Subsided
San Roque		Flooded Areas	19 December 2022	04:00 pm				Subsided
Linaga		Flooded Areas	19 December 2022	04:00 pm				Subsided
Mangawayan		Flooded Areas	19 December 2022	02:23 pm				Subsided
Sua		Flooded Areas	19 December 2022	03:57 pm				Subsided
Haring		Flooded Areas	19 December 2022	04:00 pm				Subsided
Fundado		Flooded Areas	19 December 2022	04:00 pm				Subsided
San Juan		Flooded Areas	19 December 2022	04:00 pm				Subsided
Palo		Flooded Areas	19 December 2022	04:00 pm				Subsided
Del Rosario		Flooded Areas	19 December 2022	04:00 pm				Subsided

REGION PROVINCE CITY/ MUNICIPALITY BARANGAY		TYPE OF INCIDENT	DATE OF OCCURENCE	TIME OF OCCURENCE	DESCRIPTION	ACTIONS TAKEN	REMARKS	STATUS (for flooded areas)
San Vicente		Flooded Areas	19 December 2022	07:11 pm				Subsided
San Nicolas		Flooded Areas	19 December 2022	07:11 pm				Subsided
San Jose West		Flooded Areas	19 December 2022	07:11 pm				Subsided
Buhi	1							
San Buenaventura		Flooded Areas	19 December 2022	05:03 pm				Subsided
Nabua	1							
Sta Lucia		Flooded Areas	19 December 2022	12:40 pm				Subsided
Cabusao	4							
Biong		Flooded Areas	19 December 2022	11:40 am				Subsided
Pandan		Flooded Areas	19 December 2022	03:53 pm				Subsided
Camagong		Flooded Areas	19 December 2022	07:30 pm				Flooded
Castillo Villasán		Flooded Areas	20 December 2022	03:15 pm				Flooded
NAGA	9							
Naga	9							
Clupa calauag		Flooded Areas	19 December 2022					Subsided
Zone 3 Azucena St. Calauag		Flooded Areas	19 December 2022					Subsided
Zone 7 Vilmar Subd Calauag		Flooded Areas	19 December 2022					Subsided
Villa Karangahan Subd San Felipe		Flooded Areas	19 December 2022					Subsided
Caimoto St Liboton		Flooded Areas	19 December 2022					Subsided
Zone 3,4,6 Triangulo		Flooded Areas	19 December 2022					Subsided
Zone 3 Tabuco		Flooded Areas	19 December 2022					Subsided
Zone 7 San Francisco Abella		Flooded Areas	19 December 2022					Subsided
Zone 1 Sitio California Con Grande		Flooded Areas	19 December 2022					Subsided
CAMARINES NORTE	25							
Daet	8							
Barangay VII		Flooded Areas	18 December 2022					Subsided
P.4 and P.5 Barangay Cobangbang		Flooded Areas	18 December 2022					Subsided
P.5 and P.6 Barangay Borabod		Flooded Areas	18 December 2022					Subsided
P.1, P3, P5 and P.7 Barangay V		Flooded Areas	18 December 2022					Subsided
P. 2 Barangay Mancruz		Flooded Areas	18 December 2022					Subsided
zone 1 and zone 4 Mandulungan Barangay		Flooded Areas	18 December 2022					Subsided
Pamorangon		Flooded Areas	19 December 2022	10:53 am				Subsided
Magang P3		Flooded Areas	19 December 2022	10:53 am				Subsided
Vinzons	5							
Barangay Singi Detour		Flooded Areas	18 December 2022					Subsided

REGION PROVINCE CITY/ MUNICIPALITY BARANGAY		TYPE OF INCIDENT	DATE OF OCCURENCE	TIME OF OCCURENCE	DESCRIPTION	ACTIONS TAKEN	REMARKS	STATUS (for flooded areas)
Brgy Cal Norte		Flooded Areas	19 December 2022					Subsided
Brgy Mangcayo		Flooded Areas	19 December 2022					Subsided
Brgy Guinacutan		Flooded Areas	19 December 2022					Subsided
Brgy Matango-Awit Paracale		Flooded Areas	19 December 2022					Subsided
Capalonga	2							
Brgy Catioan Sitio Talagpucao		Landslide (Rain-Induced)	19 December 2022	09:30 am				
Brgy San Isidro		Flooded Areas	19 December 2022	09:30 am				Subsided
Jose Panganiban	8							
Brgy Calero P4		Landslide (Rain-Induced)	18 December 2022	06:20 pm				
Brgy Parang P4, P6		Flooded Areas	18 December 2022	07:40 pm				Subsided
San Isidro P2		Flooded Areas	18 December 2022	08:24 pm				Subsided
Brgy Sta Rosa		Flooded Areas	18 December 2022	07:36 pm				Subsided
Brgy San Martin		Flooded Areas	18 December 2022	07:36 pm				Subsided
Brgy Nakalaya P1		Landslide (Rain-Induced)	18 December 2022	07:36 pm				
Brgy Nakalaya P4, P2		Flooded Areas	18 December 2022	07:36 pm				Subsided
Sta Rosa Norte P2, P5		Flooded Areas	19 December 2022					Subsided
Mercedes	2							
Brgy Hamoraon		Flooded Areas	18 December 2022	03:18 pm				Subsided
Brgy Del Rosario P6		Flooded Areas	19 December 2022	09:25 am				Subsided
ALBAY	25							
Legazpi	25							
55 Estanza		Landslide (Rain-Induced)	19 December 2022					
1 EMs Barrio		Flooded Areas	19 December 2022					Subsided
8 Bagumbayan		Flooded Areas	19 December 2022					Subsided
11 Maoyod		Flooded Areas	19 December 2022					Subsided
12 Tula Tula		Flooded Areas	19 December 2022					Subsided
13 Ilawod West		Flooded Areas	19 December 2022					Subsided
14 Ilawod		Flooded Areas	19 December 2022					Subsided
15 Ilawod East		Flooded Areas	19 December 2022					Subsided
17 Rizal St Ilawod		Flooded Areas	19 December 2022					Subsided
18 Cabangan West		Flooded Areas	19 December 2022					Subsided
19 Cabangan		Flooded Areas	19 December 2022					Subsided

REGION PROVINCE CITY/ MUNICIPALITY BARANGAY		TYPE OF INCIDENT	DATE OF OCCURENCE	TIME OF OCCURENCE	DESCRIPTION	ACTIONS TAKEN	REMARKS	STATUS (for flooded areas)
20 Cabangon East		Flooded Areas	19 December 2022					Subsided
21 Binanuahan West		Flooded Areas	19 December 2022					Subsided
23 Imperial Court Subd		Flooded Areas	19 December 2022					Subsided
24 Rizal St		Flooded Areas	19 December 2022					Subsided
31 Centro Baybay		Flooded Areas	19 December 2022					Subsided
34 Oro Site		Flooded Areas	19 December 2022					Subsided
37 Bitano		Flooded Areas	19 December 2022					Subsided
39 Bonot		Flooded Areas	19 December 2022					Subsided
40 Cruzada		Flooded Areas	19 December 2022					Subsided
41 Bogtong		Flooded Areas	19 December 2022					Subsided
42 Rawis		Flooded Areas	19 December 2022					Subsided
50 Padang		Flooded Areas	19 December 2022					Subsided
58 Buraguis		Flooded Areas	19 December 2022					Subsided
59 Puro		Flooded Areas	19 December 2022					Subsided
CATANDUANES	2							
Viga	1							
Sitio Summit P Vera		Landslide (Rain-Induced)	19 December 2022					
San Andres (Calolbon)	1							
Sitio Calumagon San Isidro		Landslide (Rain-Induced)	19 December 2022					
REGION 8	11							
EASTERN SAMAR	5							
Arteche	1							
Bigo, Concepcion, Casidman, McArthur, Cagsalay, Tawagan, Inayawan, and Tibalawon		Flooded Areas	24 December 2022	09:00 am	1-2 meters estimated depth within the Barangay proper	Conducted Pre-Emptive Evacuation	Continuous monitoring	Subsided
General MacArthur	1							
Brgy Vigan		Flooded Areas	24 December 2022	10:00 am	1–3-foot depth within the Barangay	Monitoring water level	Operations Center on alert status	Flooded
Llorente	1							
All 33 Barangays		Flooded Areas	24 December 2022	05:00 pm	Incidence of flooding to all 33 barangays with portions of National Highway Not passable	Activated OpCen with ERT on 24/7	Deployment of Assessment teams	Flooded
Guiuan	1							

REGION PROVINCE CITY/ MUNICIPALITY BARANGAY		TYPE OF INCIDENT	DATE OF OCCURENCE	TIME OF OCCURENCE	DESCRIPTION	ACTIONS TAKEN	REMARKS	STATUS (for flooded areas)
Hamorawon		Tornado/Destructive Winds/Strong Winds	24 December 2022	07:00 am	2 houses were partially damaged and 2 houses was declared totally damage and a total of 4 motor bancas were damaged	Deployment of Operation and Warning Team, preparation of evacuation centers	Continuous monitoring	
Borongan	1							
Brgy. Sabang Suribao		Flooded Areas	24 December 2022	09:31 pm	Flooding with estimated depth of 0.30 meters	Continuous monitoring		Subsided
NORTHERN SAMAR	5							
Catubig	1							
Poblacion Barangays		Flooded Areas	24 December 2022	01:00 pm	1.8 above normal	Continuous weather monitoring	14 Barangays flooded	Subsided
Palapag	4							
Brgy Monbon		Maritime Incident	23 December 2022	09:30 am	Capsized Boat due to inclement weather and rough seas	Rescued by the nearby motorboat	Continuous monitoring	
Brgy. Mapno		Maritime Incident	23 December 2022	11:30 am	Capsized Boat due to inclement weather and rough seas	Rescued and safely returned	Continuous monitoring	
Brgy. Monbon		Maritime Incident	23 December 2022	11:30 am	Missing fisherman	Continuous monitoring for the four missing boats	Continuous monitoring	
Brgy Mapno		Maritime Incident	23 December 2022	09:00 am	Capsized Boat due to inclement weather and rough seas	Rescued by the nearby motorboat	Continuous monitoring	
LEYTE	1							
Dulag	1							
Brgy San Rafael		Maritime Incident	24 December 2022	03:00 pm	Missing fisherman	Coordinated with PDRRMO	Continuous monitoring and not yet returned	
REGION 9	21							
ZAMBOANGA DEL SUR	14							
Zamboanga City	14							
Guiwan		Flooded Areas						Flooded
Lunzuran		Flooded Areas						Flooded
Tumaga		Flooded Areas						Flooded
Putik		Flooded Areas						Flooded
Guisao		Flooded Areas						Flooded
Culianan		Flooded Areas						Flooded
Mercedes		Flooded Areas						Flooded
Cabaluay		Flooded Areas						Flooded

REGION PROVINCE CITY/ MUNICIPALITY BARANGAY		TYPE OF INCIDENT	DATE OF OCCURENCE	TIME OF OCCURENCE	DESCRIPTION	ACTIONS TAKEN	REMARKS	STATUS (for flooded areas)
Cacao		Flooded Areas						Flooded
Sangali		Flooded Areas						Flooded
Boalan		Flooded Areas						Flooded
Pasalobong		Flooded Areas						Flooded
Lanzones		Flooded Areas						Flooded
Panggulayan, Tolosa		Flooded Areas						Flooded
ZAMBOANGA DEL NORTE	7							
Dapitan	5							
Ba-ao		Flooded Areas						Flooded
Burgos		Flooded Areas						Flooded
Ilaya		Flooded Areas						Flooded
Oyan		Flooded Areas						Flooded
Sulangon		Flooded Areas						Flooded
President Manuel A. Roxas	2							
Pasil, Lower Irasan		Flooded Areas						Flooded
Purok 3, Langatian		Flooded Areas						Flooded
BARMM	38							
TAWI-TAWI	1							
Mapun (Cagayan de Tawi-Tawi)	1							
Umos Mataha		Flooded Areas	25 December 2022	07:00 pm	Due to high tide and strong winds experienced in the municipality.			Flooded
LANAO DEL SUR	27							
Taraka	12							
Pindolonan		Flooded Areas	24 December 2022	05:00 pm				Flooded
Sambolawan		Flooded Areas	24 December 2022	05:00 pm				Flooded
Lumbac Bagoa Inged		Flooded Areas	24 December 2022	05:00 pm				Flooded
Ilian		Flooded Areas	24 December 2022	05:00 pm				Flooded
Salipongan		Flooded Areas	24 December 2022	05:00 pm				Flooded
Dilabayan		Flooded Areas	24 December 2022	05:00 pm				Flooded
Ririk		Flooded Areas	24 December 2022	05:00 pm				Flooded
Gapao Balindong		Flooded Areas	24 December 2022	05:00 pm				Flooded
Suphangan		Flooded Areas	24 December 2022	05:00 pm				Flooded
Caramat		Flooded Areas	24 December 2022	05:00 pm				Flooded
Mangayao		Flooded Areas	24 December 2022	05:00 pm				Flooded

REGION PROVINCE CITY/ MUNICIPALITY BARANGAY		TYPE OF INCIDENT	DATE OF OCCURENCE	TIME OF OCCURENCE	DESCRIPTION	ACTIONS TAKEN	REMARKS	STATUS (for flooded areas)
Cadayanon		Flooded Areas	24 December 2022	05:00 pm				Flooded
Maguing	5							
Camalig		Flooded Areas	25 December 2022					Flooded
Butod		Flooded Areas	25 December 2022					Flooded
Agagan		Flooded Areas	25 December 2022					Flooded
Lumbac		Flooded Areas	25 December 2022					Flooded
Borowa		Flooded Areas	25 December 2022					Flooded
Tamparan	5							
Picarabawan		Flooded Areas	25 December 2022					Flooded
Lalabuan		Flooded Areas	25 December 2022					Flooded
Tubok		Flooded Areas	25 December 2022					Flooded
Lilod Tubok		Flooded Areas	25 December 2022					Flooded
Lumbac		Flooded Areas	25 December 2022					Flooded
Mulondo	5							
Lama		Flooded Areas	25 December 2022					Flooded
Bangon		Flooded Areas	25 December 2022					Flooded
Raya Balay		Flooded Areas	25 December 2022					Flooded
Buadia Bala		Flooded Areas	25 December 2022					Flooded
Salipongan		Flooded Areas	25 December 2022					Flooded
BASILAN	10							
Lamitan	4							
Limo-ok		Flooded Areas	25 December 2022					Flooded
Matibay		Flooded Areas	25 December 2022					Flooded
Malinis		Flooded Areas	25 December 2022					Flooded
Sengal		Flooded Areas	25 December 2022					Flooded
Lantawan	3							
Atong-atong		Flooded Areas	25 December 2022					Flooded
Matikang		Flooded Areas	25 December 2022					Flooded
Paniogan		Flooded Areas	25 December 2022					Flooded
Hadji Muhtamad	3							
Lubukam		Flooded Areas	25 December 2022					Flooded
Luukbungsod		Flooded Areas	25 December 2022					Flooded
Sangbay Big		Flooded Areas	25 December 2022					Flooded

AFFECTED POPULATION as of (December 26, 2022 19:00)

REGION PROVINCE CITY/ MUNICIPALITY BARANGAY		NO. OF AFFECTED			No. of ECs		Inside Evacuation Centers				Outside Evacuation Centers				TOTAL SERVED (CURRENT)			
		Brgys.	Families	Persons	CUM	NOW	Families		Persons		Families		Persons		Families		Persons	
							CUM	NOW	CUM	NOW	CUM	NOW	CUM	NOW	CUM	NOW		
							(Inside + Outside)		(Inside + Outside)		(Inside + Outside)		(Inside + Outside)					
GRAND TOTAL	67	305	27,133	100,691	213	27	12,019	9,220	55,330	44,672	3,905	3,374	2,449	35	15,924	12,594	57,779	44,707
MIMAROPA	5	5	213	1,062	0	0	0	0	0	0	13	7	62	35	13	7	62	35
ORIENTAL MINDORO	5	5	213	1,062	0	0	0	0	0	0	13	7	62	35	13	7	62	35
Naujan	4	4	206	1,027	0	0	0	0	0	0	6	0	27	0	6	0	27	0
Barcenaga		1	6	27	0	0	0	0	0	0	6	0	27	0	6	0	27	0
Andres Ylagan		1	165	825	0	0	0	0	0	0	0	0	0	0	0	0	0	0
Buhangin		1	30	150	0	0	0	0	0	0	0	0	0	0	0	0	0	0
Masagana		1	5	25	0	0	0	0	0	0	0	0	0	0	0	0	0	0
Bansud	1	1	7	35	0	0	0	0	0	0	7	7	35	35	7	7	35	35
Sumagui		1	7	35	0	0	0	0	0	0	7	7	35	35	7	7	35	35
REGION 5	25	144	4,914	18,686	179	0	2,683	0	10,141	0	525	0	2,387	0	3,208	0	12,528	0
ALBAY	1	9	126	456	7	0	77	0	277	0	49	0	179	0	126	0	456	0
Legazpi	1	9	126	456	7	0	77	0	277	0	49	0	179	0	126	0	456	0
		9	126	456	7	0	77	0	277	0	49	0	179	0	126	0	456	0
CAMARINES NORTE	5	19	668	2,932	17	0	160	0	612	0	476	0	2,208	0	636	0	2,820	0
Capalonga	1	1	1	5	0	0	0	0	0	0	1	0	5	0	1	0	5	0
		1	1	5	0	0	0	0	0	0	1	0	5	0	1	0	5	0
Daet	1	7	53	225	8	0	53	0	225	0	0	0	0	0	53	0	225	0
		7	53	225	8	0	53	0	225	0	0	0	0	0	53	0	225	0
Labo	1	3	53	192	2	0	34	0	121	0	19	0	71	0	53	0	192	0
		3	53	192	2	0	34	0	121	0	19	0	71	0	53	0	192	0
Mercedes	1	2	5	30	1	0	2	0	14	0	2	0	9	0	4	0	23	0
		2	5	30	1	0	2	0	14	0	2	0	9	0	4	0	23	0
Vinzons	1	6	556	2,480	6	0	71	0	252	0	454	0	2,123	0	525	0	2,375	0
		6	556	2,480	6	0	71	0	252	0	454	0	2,123	0	525	0	2,375	0
CAMARINES SUR	16	97	2,259	8,640	147	0	2,259	0	8,640	0	0	0	0	0	2,259	0	8,640	0
Lupi	1	2	42	174	2	0	42	0	174	0	0	0	0	0	42	0	174	0
		2	42	174	2	0	42	0	174	0	0	0	0	0	42	0	174	0
Ragay	1	2	22	85	2	0	22	0	85	0	0	0	0	0	22	0	85	0

REGION PROVINCE CITY/ MUNICIPALITY BARANGAY		NO. OF AFFECTED			No. of ECs		Inside Evacuation Centers				Outside Evacuation Centers				TOTAL SERVED (CURRENT)			
		Brgys.	Families	Persons	CUM	NOW	Families		Persons		Families		Persons		Families		Persons	
							CUM	NOW	CUM	NOW	CUM	NOW	CUM	NOW	CUM	NOW	CUM	NOW
							(Inside + Outside)											
		2	22	85	2	0	22	0	85	0	0	0	0	0	22	0	85	0
Sipocot	1	7	207	799	7	0	207	0	799	0	0	0	0	0	207	0	799	0
		7	207	799	7	0	207	0	799	0	0	0	0	0	207	0	799	0
Libmanan	1	28	893	3,205	43	0	893	0	3,205	0	0	0	0	0	893	0	3,205	0
		28	893	3,205	43	0	893	0	3,205	0	0	0	0	0	893	0	3,205	0
Pamplona	1	2	10	44	3	0	10	0	44	0	0	0	0	0	10	0	44	0
		2	10	44	3	0	10	0	44	0	0	0	0	0	10	0	44	0
Pasacao	1	3	44	131	5	0	44	0	131	0	0	0	0	0	44	0	131	0
		3	44	131	5	0	44	0	131	0	0	0	0	0	44	0	131	0
Bombon	1	5	103	368	8	0	103	0	368	0	0	0	0	0	103	0	368	0
		5	103	368	8	0	103	0	368	0	0	0	0	0	103	0	368	0
Calabanga	1	14	406	1,839	18	0	406	0	1,839	0	0	0	0	0	406	0	1,839	0
		14	406	1,839	18	0	406	0	1,839	0	0	0	0	0	406	0	1,839	0
Canaman	1	15	210	787	26	0	210	0	787	0	0	0	0	0	210	0	787	0
		15	210	787	26	0	210	0	787	0	0	0	0	0	210	0	787	0
Magarao	1	10	230	876	22	0	230	0	876	0	0	0	0	0	230	0	876	0
		10	230	876	22	0	230	0	876	0	0	0	0	0	230	0	876	0
Lagonoy	1	1	41	135	1	0	41	0	135	0	0	0	0	0	41	0	135	0
		1	41	135	1	0	41	0	135	0	0	0	0	0	41	0	135	0
San Jose	1	1	18	81	2	0	18	0	81	0	0	0	0	0	18	0	81	0
		1	18	81	2	0	18	0	81	0	0	0	0	0	18	0	81	0
Siruma	1	1	1	7	1	0	1	0	7	0	0	0	0	0	1	0	7	0
		1	1	7	1	0	1	0	7	0	0	0	0	0	1	0	7	0
Tinambac	1	3	20	73	4	0	20	0	73	0	0	0	0	0	20	0	73	0
		3	20	73	4	0	20	0	73	0	0	0	0	0	20	0	73	0
Iriga	1	2	11	30	2	0	11	0	30	0	0	0	0	0	11	0	30	0
		2	11	30	2	0	11	0	30	0	0	0	0	0	11	0	30	0
Nabua	1	1	1	6	1	0	1	0	6	0	0	0	0	0	1	0	6	0
		1	1	6	1	0	1	0	6	0	0	0	0	0	1	0	6	0
CATANDUANES	1	10	1,410	5,056	0	0	0	0	0	0	0	0	0	0	0	0	0	0
San Miguel	1	10	1,410	5,056	0	0	0	0	0	0	0	0	0	0	0	0	0	0
		10	1,410	5,056	0	0	0	0	0	0	0	0	0	0	0	0	0	0

REGION PROVINCE CITY/ MUNICIPALITY BARANGAY		NO. OF AFFECTED			No. of ECs		Inside Evacuation Centers				Outside Evacuation Centers				TOTAL SERVED (CURRENT)			
		Brgys.	Families	Persons	CUM	NOW	Families		Persons		Families		Persons		Families		Persons	
							CUM	NOW	CUM	NOW	CUM	NOW	CUM	NOW	CUM	NOW	CUM	NOW
							(Inside + Outside)											
SORSOGON	1	1	264	990	0	0	0	0	0	0	0	0	0	0	0	0	0	0
Bulan	1	1	264	990	0	0	0	0	0	0	0	0	0	0	0	0	0	0
		1	264	990	0	0	0	0	0	0	0	0	0	0	0	0	0	0
NAGA	1	8	187	612	8	0	187	0	612	0	0	0	0	0	187	0	612	0
Naga	1	8	187	612	8	0	187	0	612	0	0	0	0	0	187	0	612	0
		8	187	612	8	0	187	0	612	0	0	0	0	0	187	0	612	0
REGION 8	3	36	8,612	32,422	0	0	0	0	0	0	0	0	0	0	0	0	0	0
EASTERN SAMAR	3	36	8,612	32,422	0	0	0	0	0	0	0	0	0	0	0	0	0	0
Jipapad	1	1	2,780	9,913	0	0	0	0	0	0	0	0	0	0	0	0	0	0
		1	2,780	9,913	0	0	0	0	0	0	0	0	0	0	0	0	0	0
Arteche	1	9	1,155	4,653	0	0	0	0	0	0	0	0	0	0	0	0	0	0
		9	1,155	4,653	0	0	0	0	0	0	0	0	0	0	0	0	0	0
Oras	1	26	4,677	17,856	0	0	0	0	0	0	0	0	0	0	0	0	0	0
		26	4,677	17,856	0	0	0	0	0	0	0	0	0	0	0	0	0	0
REGION 9	8	8	418	1,961	0	0	8	0	0	0	0	0	0	0	8	0	0	0
ZAMBOANGA DEL SUR	8	8	418	1,961	0	0	8	0	0	0	0	0	0	0	8	0	0	0
Zamboanga City	8	8	418	1,961	0	0	8	0	0	0	0	0	0	0	8	0	0	0
Culianan		8	37	179	0	0	0	0	0	0	0	0	0	0	0	0	0	0
Putik		0	11	52	0	0	0	0	0	0	0	0	0	0	0	0	0	0
Sangali		0	92	460	0	0	0	0	0	0	0	0	0	0	0	0	0	0
Guisao		0	70	350	0	0	0	0	0	0	0	0	0	0	0	0	0	0
Cabaluay		0	17	85	0	0	0	0	0	0	0	0	0	0	0	0	0	0
Boalan		0	41	205	0	0	0	0	0	0	0	0	0	0	0	0	0	0
Pasalobong		0	30	150	0	0	0	0	0	0	0	0	0	0	0	0	0	0
Mercedes		0	120	480	0	0	8	0	0	0	0	0	0	0	8	0	0	0
REGION 10	18	74	9,609	46,560	34	27	9,328	9,220	45,189	44,672	0	0	0	0	9,328	9,220	45,189	44,672
MISAMIS OCCIDENTAL	9	37	1,859	7,898	9	9	1,648	1,648	7,044	7,044	0	0	0	0	1,648	1,648	7,044	7,044
Oroquieta	1	7	155	755	4	4	155	155	755	755	0	0	0	0	155	155	755	755
		7	155	755	4	4	155	155	755	755	0	0	0	0	155	155	755	755
Ozamiz	1	0	85	425	0	0	85	85	425	425	0	0	0	0	85	85	425	425
		0	85	425	0	0	85	85	425	425	0	0	0	0	85	85	425	425
Sinacaban	1	5	51	124	3	3	51	51	124	124	0	0	0	0	51	51	124	124

REGION PROVINCE CITY/ MUNICIPALITY BARANGAY		NO. OF AFFECTED			No. of ECs		Inside Evacuation Centers				Outside Evacuation Centers				TOTAL SERVED (CURRENT)			
		Brgys.	Families	Persons	CUM	NOW	Families		Persons		Families		Persons		Families		Persons	
							CUM	NOW	CUM	NOW	CUM	NOW	CUM	NOW	CUM	NOW	CUM	NOW
							(Inside + Outside)											
		5	51	124	3	3	51	51	124	124	0	0	0	0	51	51	124	124
Clarín	1	5	49	191	1	1	13	13	52	52	0	0	0	0	13	13	52	52
		5	49	191	1	1	13	13	52	52	0	0	0	0	13	13	52	52
Jiménez	1	12	1,344	5,688	1	1	1,344	1,344	5,688	5,688	0	0	0	0	1,344	1,344	5,688	5,688
		12	1,344	5,688	1	1	1,344	1,344	5,688	5,688	0	0	0	0	1,344	1,344	5,688	5,688
Lopez Jaena	1	1	5	15	0	0	0	0	0	0	0	0	0	0	0	0	0	0
		1	5	15	0	0	0	0	0	0	0	0	0	0	0	0	0	0
Panaon	1	3	23	103	0	0	0	0	0	0	0	0	0	0	0	0	0	0
		3	23	103	0	0	0	0	0	0	0	0	0	0	0	0	0	0
Plaridel	1	1	24	107	0	0	0	0	0	0	0	0	0	0	0	0	0	0
		1	24	107	0	0	0	0	0	0	0	0	0	0	0	0	0	0
Tudela	1	3	123	490	0	0	0	0	0	0	0	0	0	0	0	0	0	0
		3	123	490	0	0	0	0	0	0	0	0	0	0	0	0	0	0
MISAMIS ORIENTAL	7	32	7,660	38,212	20	17	7,590	7,571	37,695	37,623	0	0	0	0	7,590	7,571	37,695	37,623
Gingoog	1	15	6,615	33,075	11	11	6,615	6,615	33,075	33,075	0	0	0	0	6,615	6,615	33,075	33,075
		15	6,615	33,075	11	11	6,615	6,615	33,075	33,075	0	0	0	0	6,615	6,615	33,075	33,075
El Salvador	1	1	11	34	1	0	11	0	34	0	0	0	0	0	11	0	34	0
		1	11	34	1	0	11	0	34	0	0	0	0	0	11	0	34	0
Magsaysay (Linugos)	1	2	10	0	2	2	10	10	0	0	0	0	0	0	10	10	0	0
		2	10	0	2	2	10	10	0	0	0	0	0	0	10	10	0	0
Talisayan	1	0	200	1,000	2	2	130	130	483	483	0	0	0	0	130	130	483	483
		0	200	1,000	2	2	130	130	483	483	0	0	0	0	130	130	483	483
Balingoan	1	2	8	38	2	0	8	0	38	0	0	0	0	0	8	0	38	0
		2	8	38	2	0	8	0	38	0	0	0	0	0	8	0	38	0
Balingasag	1	1	3	0	1	1	3	3	0	0	0	0	0	0	3	3	0	0
		1	3	0	1	1	3	3	0	0	0	0	0	0	3	3	0	0
Medina	1	11	813	4,065	1	1	813	813	4,065	4,065	0	0	0	0	813	813	4,065	4,065
		11	813	4,065	1	1	813	813	4,065	4,065	0	0	0	0	813	813	4,065	4,065
CAMIGUIN	1	1	1	5	1	1	1	1	5	5	0	0	0	0	1	1	5	5
Mambajao	1	1	1	5	1	1	1	1	5	5	0	0	0	0	1	1	5	5
		1	1	5	1	1	1	1	5	5	0	0	0	0	1	1	5	5
BUKIDNON	1	4	89	445	4	0	89	0	445	0	0	0	0	0	89	0	445	0

REGION PROVINCE CITY/ MUNICIPALITY BARANGAY		NO. OF AFFECTED			No. of ECs		Inside Evacuation Centers				Outside Evacuation Centers				TOTAL SERVED (CURRENT)				
		Brgys.	Families	Persons	CUM	NOW	Families		Persons		Families		Persons		(Inside + Outside)				
							CUM	NOW	CUM	NOW	CUM	NOW	CUM	NOW	Families	Persons	Families	Persons	
Malaybalay	1	4	89	445	4	0	89	0	445	0	0	0	0	0	0	89	0	445	0
		4	89	445	4	0	89	0	445	0	0	0	0	0	0	89	0	445	0
BARMM	8	38	3,367	0	0	0	0	0	0	0	3,367	3,367	0	0	3,367	3,367	0	0	
LANAO DEL SUR	4	27	1,860	0	0	0	0	0	0	0	1,860	1,860	0	0	1,860	1,860	0	0	
Taraka	1	12	1,760	0	0	0	0	0	0	0	1,760	1,760	0	0	1,760	1,760	0	0	
		12	1,760	0	0	0	0	0	0	0	1,760	1,760	0	0	1,760	1,760	0	0	
Tamparan	1	5	50	0	0	0	0	0	0	0	50	50	0	0	50	50	0	0	
		5	50	0	0	0	0	0	0	0	50	50	0	0	50	50	0	0	
Maguing	1	5	0	0	0	0	0	0	0	0	0	0	0	0	0	0	0	0	
		5	0	0	0	0	0	0	0	0	0	0	0	0	0	0	0	0	
Mulondo	1	5	50	0	0	0	0	0	0	0	50	50	0	0	50	50	0	0	
		5	50	0	0	0	0	0	0	0	50	50	0	0	50	50	0	0	
TAWI-TAWI	1	1	89	0	0	0	0	0	0	0	89	89	0	0	89	89	0	0	
Mapun (Cagayan de Tawi-Tawi)	1	1	89	0	0	0	0	0	0	0	89	89	0	0	89	89	0	0	
		1	89	0	0	0	0	0	0	0	89	89	0	0	89	89	0	0	
BASILAN	3	10	1,418	0	0	0	0	0	0	0	1,418	1,418	0	0	1,418	1,418	0	0	
Lamitan	1	4	1,339	0	0	0	0	0	0	0	1,339	1,339	0	0	1,339	1,339	0	0	
		4	1,339	0	0	0	0	0	0	0	1,339	1,339	0	0	1,339	1,339	0	0	
Lantawan	1	3	40	0	0	0	0	0	0	0	40	40	0	0	40	40	0	0	
		3	40	0	0	0	0	0	0	0	40	40	0	0	40	40	0	0	
Hadji Muhtamad	1	3	39	0	0	0	0	0	0	0	39	39	0	0	39	39	0	0	
		3	39	0	0	0	0	0	0	0	39	39	0	0	39	39	0	0	

CASUALTIES as of (December 26, 2022 19:00)

PROVINCE CITY /MUNICIPALITY BARANGAY	QTY	SURNAME	FIRST NAME	MIDDLE NAME	AGE	SEX	ADDRESS	CAUSE	REMARKS	SOURCE OF DATA	VALIDATED
DEAD	2										
REGION 5	2										
CAMARINES SUR	2										

PROVINCE CITY /MUNICIPALITY BARANGAY	QTY	SURNAME	FIRST NAME	MIDDLE NAME	AGE	SEX	ADDRESS	CAUSE	REMARKS	SOURCE OF DATA	VALIDATED
Libmanan	1										
					1.5	Female	Brgy. Station Church Site, Libmanan	Drowning		PDRRMO	No
Tinambac	1										
					64	Male	Zone 2, Brgy. Tierra Nevada, Tinambac	Drowning	Reported missing on 12/18/2022 at around 1:00 PM	MDRRMO Tinambac	No
MISSING	16										
REGION 5	10										
CATANDUANES	10										
Virac	10										
					41	Male	Palnab Del Norte, Virac			PDRRMO Catanduanes	No
						Male				PDRRMO Catanduanes	No
					43	Male	Palnab Del Norte, Virac			PDRRMO Catanduanes	No
					34	Male	San Roque, Virac			PDRRMO Catanduanes	No
					33	Male	San Vicente, Virac			PDRRMO Catanduanes	No
					31	Male	San Vicente, Virac			PDRRMO Catanduanes	No
						Male				PDRRMO Catanduanes	No
						Male				PDRRMO Catanduanes	No
						Male				PDRRMO Catanduanes	No
						Male				PDRRMO Catanduanes	No
REGION 8	6										
NORTHERN SAMAR	5										
Palapag	5										
						Male	Brgy. Monbon, Palapag, Northern Samar	Sailed via fishing boat, encountered inclement weather and rough seas.	Still missing. Ongoing coordination with LGU and nearby towns/regions.	MDRRMO	Yes

PROVINCE CITY /MUNICIPALITY BARANGAY	QTY	SURNAME	FIRST NAME	MIDDLE NAME	AGE	SEX	ADDRESS	CAUSE	REMARKS	SOURCE OF DATA	VALIDATED
						Male	Brgy. Monbon, Palapag, Northern Samar	Sailed via fishing boat, encountered inclement weather and rough seas.	Still missing. On-going coordination with LGU and nearby towns/regions.	MDRRMO	Yes
						Male	Brgy. Monbon, Palapag, Northern Samar	Sailed via fishing boat, encountered inclement weather and rough seas.	Still missing. On-going coordination with LGU and nearby towns/regions.	MDRRMO	Yes
						Male	Brgy. Monbon, Palapag, Northern Samar	Sailed via fishing boat, encountered inclement weather and rough seas.	Still missing. On-going coordination with LGU and nearby towns/regions.	MDRRMO	Yes
						Male	Brgy. Monbon, Palapag, Northern Samar	Sailed via fishing boat, encountered inclement weather and rough seas.	Still missing. On-going coordination with LGU and nearby towns/regions.	MDRRMO	Yes
LEYTE	1										
Dulag	1										
					40	Male	Brgy. San Rafael, Dulag, Leyte	Sailed via fishing boat. encountered inclement weather and rough seas	Reported to PDRRMO thru messenger group chat last 24 Dec 2022. fisherman not yet returned.	MDRRMO	Yes
INJURED/ ILL	1										
REGION 9	1										
ZAMBOANGA DEL SUR	1										
Zamboanga City	1										
Guisao					14	Female	Brgy. Guisao, Zamboanga City			ZCDRRMO	Yes

ROADS AND BRIDGES as of (December 26, 2022 19:00)

REGION PROVINCE CITY /MUNICIPALITY BARANGAY		TYPE	CLASSIFICATION	ROAD SECTION/BRIDGE	STATUS	DATE REPORTED (passable)	TIME REPORTED (passable)	DATE REPORTED (not passable)	TIME REPORTED (not passable)	REMARKS
GRAND TOTAL	94									
MIMAROPA	1									
ORIENTAL MINDORO	1									
Naujan	1									
Pinagsabangan II		Road	City/Municipality		PATV - PASSABLE ALL TYPES VEHICLES	20 December 2022	03:00 pm	19 December 2022	06:30 am	
REGION 5	85									
CAMARINES SUR	55									
No breakdown	1									
		Road	National (primary)	Rolando Andaya Highway (K0316+150)	PATV - PASSABLE ALL TYPES VEHICLES	19 December 2022		19 December 2022	08:00 am	due to flashflood
Lagonoy	8									
		Road	National (primary)	Lagonoy-Presentacion Road (San Sebastian Section K0504+750)	OLP - ONE LANE PASSABLE	19 December 2022		18 December 2022	08:00 am	due to landslide
		Road	National (primary)	Lagonoy-Presentacion RoadManamoc Section (K0501+950)	PATV - PASSABLE ALL TYPES VEHICLES	20 December 2022	12:00 pm	18 December 2022	08:00 am	due to flashflood
		Road	Barangay	Sitio Caguiscan, Brgy. Loho	PATV - PASSABLE ALL TYPES VEHICLES	21 December 2022	03:10 pm	19 December 2022		
		Road	Barangay	Himagtocon to Dahat	NPATV - NOT PASSABLE ALL TYPES VEHICLES			19 December 2022		
Burabod		Road	Barangay		PATV - PASSABLE ALL TYPES VEHICLES	20 December 2022		19 December 2022	03:31 pm	
		Road	National (primary)	Lagonoy - Presentacion Road (K0527+350 LS)	OLP - ONE LANE PASSABLE	19 December 2022		19 December 2022		minor landslide

REGION PROVINCE CITY /MUNICIPALITY BARANGAY		TYPE	CLASSIFICATION	ROAD SECTION/BRIDGE	STATUS	DATE REPORTED (passable)	TIME REPORTED (passable)	DATE REPORTED (not passable)	TIME REPORTED (not passable)	REMARKS
		Road	National (primary)	Lagonoy-Presentacion Road (K0499+600 - Caguiscan Section)	PATV - PASSABLE ALL TYPES VEHICLES	20 December 2022	12:00 pm	19 December 2022		due to flashflood
		Road	National (primary)	Lagonoy-Presentacion (K0504+750)	OLP - ONE LANE PASSABLE	19 December 2022		19 December 2022		landslide
Goa	7									
		Road	National (primary)	Jct. Balaynan-Tabgon-Lamon-Pinamihagan Road (K0494+600)	PATV - PASSABLE ALL TYPES VEHICLES	20 December 2022	12:00 pm	18 December 2022	08:00 am	due to flashflood
		Road	National (primary)	Jct. Digdigon (Goa)-Tinambac Road (K0505+800)	PATV - PASSABLE ALL TYPES VEHICLES	19 December 2022	11:30 am	18 December 2022	08:00 am	due to flashflood
Napawon		Road	Barangay		PATV - PASSABLE ALL TYPES VEHICLES	20 December 2022	10:59 am	19 December 2022		
San Juan Evangelista		Road	Barangay		PATV - PASSABLE ALL TYPES VEHICLES	20 December 2022	10:59 am	19 December 2022	02:49 pm	
Cagaycay		Road	Barangay		PATV - PASSABLE ALL TYPES VEHICLES	20 December 2022	10:59 am	19 December 2022	02:49 pm	
Taytay		Road	Barangay		PATV - PASSABLE ALL TYPES VEHICLES	20 December 2022	10:59 am	19 December 2022	02:49 pm	
Maysalay		Road	Barangay		PATV - PASSABLE ALL TYPES VEHICLES	20 December 2022	10:59 am	19 December 2022	02:49 pm	
Tigaon	2									
		Road	National (primary)	Tigaon-Goa-San Jose-Lagonoy-Guijalo via San Vicente Road (K0497+050 Sta. Maria Sect.)	PATV - PASSABLE ALL TYPES VEHICLES	20 December 2022	12:00 pm	18 December 2022	08:00 am	due to flashflood
		Road	National (primary)	Tigaon-Goa-San Jose-Lagonoy-Guijalo via San Vicente Road (K0497+100)	PATV - PASSABLE ALL TYPES VEHICLES	20 December 2022	12:00 pm	19 December 2022		flooding

REGION PROVINCE CITY /MUNICIPALITY BARANGAY		TYPE	CLASSIFICATION	ROAD SECTION/BRIDGE	STATUS	DATE REPORTED (passable)	TIME REPORTED (passable)	DATE REPORTED (not passable)	TIME REPORTED (not passable)	REMARKS
Caramoan	1									
		Road	National (primary)	Jct. Teres-Maligaya Road- (K 0548+800-Mandicom Sect.)	PATV - PASSABLE ALL TYPES VEHICLES	19 December 2022	04:00 pm	18 December 2022	08:00 am	due to flashflood
Lupi	7									
		Road	Barangay	San Pedro - Poblacion	PATV - PASSABLE ALL TYPES VEHICLES	21 December 2022	02:00 pm	19 December 2022		
		Road	Barangay	Poblacion to Barrera Jr.	PATV - PASSABLE ALL TYPES VEHICLES	21 December 2022	02:00 pm	19 December 2022		
		Road	Barangay	San Rafael Sur to San Pedro	PATV - PASSABLE ALL TYPES VEHICLES	20 December 2022	07:20 am	19 December 2022	08:46 am	
		Road	Barangay	San Isidro to San Pedro	PATV - PASSABLE ALL TYPES VEHICLES	21 December 2022	02:00 pm	19 December 2022	09:27 am	
		Road	Barangay	Alanao to Polantuna	PATV - PASSABLE ALL TYPES VEHICLES	21 December 2022	02:00 pm	19 December 2022	08:46 am	
		Road	Barangay	Napolidan to San Ramon	PATV - PASSABLE ALL TYPES VEHICLES	21 December 2022	02:00 pm	19 December 2022		
		Road	National (primary)	Rolando Andaya Highway (K0330+100 - K0330+140) - Colacling, Lupi, Cam. Sur	OLP - ONE LANE PASSABLE	19 December 2022		19 December 2022		
Calabanga	2									
		Road	Barangay	Brgy. Tomagotod spillway going to Sitio Ilihan	PATV - PASSABLE ALL TYPES VEHICLES	21 December 2022		19 December 2022		
Camuning		Road	Barangay		PATV - PASSABLE ALL TYPES VEHICLES	20 December 2022		19 December 2022	05:00 pm	
Del Gallego	1									

REGION PROVINCE CITY /MUNICIPALITY BARANGAY		TYPE	CLASSIFICATION	ROAD SECTION/BRIDGE	STATUS	DATE REPORTED (passable)	TIME REPORTED (passable)	DATE REPORTED (not passable)	TIME REPORTED (not passable)	REMARKS
		Road	Barangay	Kinalangan to Mansalaya	PATV - PASSABLE ALL TYPES VEHICLES	21 December 2022	12:00 pm	19 December 2022	05:20 pm	
Cabusao	1									
Biong		Road	Barangay		PTLV - PASSABLE TO LIGHT VEHICLES	21 December 2022		19 December 2022	11:40 am	
Pamplona	1									
		Road	Barangay	Salvacion to Poblacion	PATV - PASSABLE ALL TYPES VEHICLES	20 December 2022	08:00 am	19 December 2022		
Pasacao	1									
Macad		Road	Barangay	Macad-Caranan Spillway	PATV - PASSABLE ALL TYPES VEHICLES	20 December 2022	08:00 am	19 December 2022	07:00 pm	
Magarao	1									
Sta Lucia		Road	Barangay	Zone 7 Tabog Road	PATV - PASSABLE ALL TYPES VEHICLES	21 December 2022	12:00 pm	19 December 2022	10:00 am	
Ocampo	1									
		Road	Barangay	San Vicente, Ocampo to Iyagan, Baao	PATV - PASSABLE ALL TYPES VEHICLES	21 December 2022	02:00 pm	19 December 2022	10:00 am	
Tinambac	4									
Sta. Cruz		Road	Barangay		PATV - PASSABLE ALL TYPES VEHICLES	21 December 2022	02:50 pm	19 December 2022	05:00 pm	
Camagong		Road	Barangay		PATV - PASSABLE ALL TYPES VEHICLES	21 December 2022	02:50 pm	19 December 2022	05:00 pm	
Tierra Nevada		Road	Barangay		PATV - PASSABLE ALL TYPES VEHICLES	21 December 2022	02:50 am	19 December 2022	01:30 pm	
		Road	National (primary)	Jct.Binalay (Tinambac) - TambanRoad along Sitio Malibong, Bag.Olag Pequeno	PATV - PASSABLE ALL TYPES VEHICLES	20 December 2022	12:00 pm	19 December 2022		due to flashflood

REGION PROVINCE CITY /MUNICIPALITY BARANGAY		TYPE	CLASSIFICATION	ROAD SECTION/BRIDGE	STATUS	DATE REPORTED (passable)	TIME REPORTED (passable)	DATE REPORTED (not passable)	TIME REPORTED (not passable)	REMARKS
Buhi	1									
		Road	Barangay	Sta. Justina - San Jose Salay	PATV - PASSABLE ALL TYPES VEHICLES	21 December 2022	02:00 pm	19 December 2022	10:00 am	
Iriga	5									
San Andres		Road	Barangay		PTLV - PASSABLE TO LIGHT VEHICLES	20 December 2022		19 December 2022		
Sta. Maria Sabang		Road	Barangay		PTLV - PASSABLE TO LIGHT VEHICLES	21 December 2022	12:00 pm	19 December 2022		
San Jose		Road	Barangay		PTLV - PASSABLE TO LIGHT VEHICLES	20 December 2022		19 December 2022		
Tirik- Tirikan Sto Nino		Road	Barangay		PTLV - PASSABLE TO LIGHT VEHICLES	20 December 2022	11:30 am	19 December 2022	09:00 am	
Sagrada		Road	Barangay		PTLV - PASSABLE TO LIGHT VEHICLES	21 December 2022	12:00 pm	19 December 2022	09:00 am	
Baao	2									
		Road	Barangay	Poblacion market area	PATV - PASSABLE ALL TYPES VEHICLES	20 December 2022	07:00 pm	19 December 2022	06:30 am	
Pugay		Road	Barangay		PATV - PASSABLE ALL TYPES VEHICLES	22 December 2022	10:15 am	19 December 2022	09:04 pm	
Presentacion (Parubcan)	1									
		Road	Barangay	San Sebastian Section	OLP - ONE LANE PASSABLE	19 December 2022		19 December 2022	12:00 pm	
Libmanan	2									
San Isidro		Road	Barangay	Main & to Bahao Road	PATV - PASSABLE ALL TYPES VEHICLES	21 December 2022	12:00 pm	19 December 2022	04:00 pm	
Palong		Road	Barangay	Main	PATV - PASSABLE ALL TYPES VEHICLES	21 December 2022	12:00 pm	19 December 2022	04:00 pm	
Minalabac	1									

REGION PROVINCE CITY /MUNICIPALITY BARANGAY		TYPE	CLASSIFICATION	ROAD SECTION/BRIDGE	STATUS	DATE REPORTED (passable)	TIME REPORTED (passable)	DATE REPORTED (not passable)	TIME REPORTED (not passable)	REMARKS
Baliuag Nuevo		Road	Barangay		PATV - PASSABLE ALL TYPES VEHICLES	21 December 2022	12:00 pm	19 December 2022	04:00 pm	
Pili	2									
San Jose		Road	Barangay	Sitio Caboclodan	PATV - PASSABLE ALL TYPES VEHICLES	21 December 2022	02:00 pm	19 December 2022	06:02 pm	
		Road	National (primary)	Pili - Tigaon - Albay - Bdry. Rd.(K0473+500 - K0473+540)	OLP - ONE LANE PASSABLE	19 December 2022		19 December 2022		collapsed riprap
San Jose	1									
		Road	Barangay	Kinalansan-Dolo Road Section	PATV - PASSABLE ALL TYPES VEHICLES	20 December 2022	10:00 am	19 December 2022	10:00 am	
Nabua	1									
Sta Elena		Road	Barangay		PATV - PASSABLE ALL TYPES VEHICLES	20 December 2022	05:00 pm	19 December 2022	12:40 pm	
Garchitorena	1									
		Road	National (primary)	Jct. Teres-Garchitorena Road (K0545+400)	PATV - PASSABLE ALL TYPES VEHICLES	20 December 2022	12:00 pm	19 December 2022		flooding
CAMARINES NORTE	9									
Vinzons	1									
Mangcayo		Road	Barangay		PATV - PASSABLE ALL TYPES VEHICLES	21 December 2022		18 December 2022		
Labo	2									
Malibago		Road	Barangay		NPATV - NOT PASSABLE ALL TYPES VEHICLES			18 December 2022		
Submakin		Road	Barangay		NPATV - NOT PASSABLE ALL TYPES VEHICLES			18 December 2022		
Basud	4									

REGION PROVINCE CITY /MUNICIPALITY BARANGAY		TYPE	CLASSIFICATION	ROAD SECTION/BRIDGE	STATUS	DATE REPORTED (passable)	TIME REPORTED (passable)	DATE REPORTED (not passable)	TIME REPORTED (not passable)	REMARKS
Binatagan		Road	Barangay	Guinatungan river spillway	PATV - PASSABLE ALL TYPES VEHICLES	21 December 2022		18 December 2022	03:00 am	
Caayunan		Road	Barangay	Pamulyutan creek spillway	PATV - PASSABLE ALL TYPES VEHICLES	21 December 2022		18 December 2022	09:00 am	
Caayunan		Road	Barangay	Potot creek spillway	PATV - PASSABLE ALL TYPES VEHICLES	21 December 2022		18 December 2022	10:00 pm	
San Jose		Road	Barangay	San Jose spillway	PATV - PASSABLE ALL TYPES VEHICLES	21 December 2022		18 December 2022		
San Vicente	2									
Brgy Cabanbanan		Road	Barangay		PATV - PASSABLE ALL TYPES VEHICLES	20 December 2022	03:10 pm	19 December 2022	10:30 pm	
Brgy Calabagas		Road	Barangay		PATV - PASSABLE ALL TYPES VEHICLES	20 December 2022	03:10 pm	19 December 2022	10:30 pm	
SORSOGON	18									
Juban	3									
Biriran		Road	Barangay	Brgy Biriran Spillway	NPLV - NOT PASSABLE LIGHT VEHICLES			19 December 2022		
Ilawod		Road	Barangay		NPLV - NOT PASSABLE LIGHT VEHICLES			19 December 2022		
Brgy Caruhayon		Road	Barangay		NPLV - NOT PASSABLE LIGHT VEHICLES			19 December 2022		
Pilar	7									
Naspi Lourdes		Road	Barangay		NPLV - NOT PASSABLE LIGHT VEHICLES			19 December 2022		
Catamlangan		Road	Barangay		NPLV - NOT PASSABLE LIGHT VEHICLES			19 December 2022		
Abucay		Road	Barangay		NPLV - NOT PASSABLE LIGHT VEHICLES			19 December 2022		

REGION PROVINCE CITY /MUNICIPALITY BARANGAY		TYPE	CLASSIFICATION	ROAD SECTION/BRIDGE	STATUS	DATE REPORTED (passable)	TIME REPORTED (passable)	DATE REPORTED (not passable)	TIME REPORTED (not passable)	REMARKS
Cabiguhan		Road	Barangay		NPATV - NOT PASSABLE ALL TYPES VEHICLES			19 December 2022		
Mabonate		Road	Barangay		NPLV - NOT PASSABLE LIGHT VEHICLES			19 December 2022		
Sta Fe		Road	Barangay		NPLV - NOT PASSABLE LIGHT VEHICLES			19 December 2022		
Lipason		Road	Barangay		NPLV - NOT PASSABLE LIGHT VEHICLES			19 December 2022		
Barcelona	3									
Putiao		Road	Barangay	Brgy Putiao Spillway	PATV - PASSABLE ALL TYPES VEHICLES	19 December 2022	02:15 pm	19 December 2022	08:00 am	
Bagacay		Road	Barangay	Brgy Bagacay Spillway	PATV - PASSABLE ALL TYPES VEHICLES	19 December 2022	02:15 pm	19 December 2022	08:00 am	
San Antonio		Road	Barangay	Brgy San Antonio Spillway	PATV - PASSABLE ALL TYPES VEHICLES	19 December 2022	02:15 pm	19 December 2022	08:00 am	
Bulan	1									
San Ramon		Road	Barangay		NPLV - NOT PASSABLE LIGHT VEHICLES			19 December 2022		
Sorsogon City	2									
Pamurayan		Road	Barangay		PATV - PASSABLE ALL TYPES VEHICLES			19 December 2022		
Gimaloto		Road	Barangay		PATV - PASSABLE ALL TYPES VEHICLES			19 December 2022		
Magallanes	2									
Brgy Tula- Tula		Road	Barangay		PATV - PASSABLE ALL TYPES VEHICLES	19 December 2022	10:00 am	19 December 2022	08:00 am	

REGION PROVINCE CITY /MUNICIPALITY BARANGAY		TYPE	CLASSIFICATION	ROAD SECTION/BRIDGE	STATUS	DATE REPORTED (passable)	TIME REPORTED (passable)	DATE REPORTED (not passable)	TIME REPORTED (not passable)	REMARKS
Brgy Sta Elena		Road	Barangay		PATV - PASSABLE ALL TYPES VEHICLES	19 December 2022	10:00 am	19 December 2022	08:00 am	
CATANDUANES	3									
San Miguel	1									
Obo		Road	Barangay		PATV - PASSABLE ALL TYPES VEHICLES	20 December 2022		19 December 2022		
Caramoran	1									
		Road	National (primary)	Catanduanes Circumferential Road	OLP - ONE LANE PASSABLE	19 December 2022	02:00 pm	19 December 2022		rockslide/ landslide
San Andres (Calolbon)	1									
		Road	National (primary)	Catanduanes Circumferential Road	OLP - ONE LANE PASSABLE	19 December 2022	01:00 pm	19 December 2022		rockslide/ landslide
REGION 8	7									
EASTERN SAMAR	7									
Borongan	1									
Sabang Suribao		Road	National (primary)	Brgy. Sabang Suribao, Borongan City K0949+500 - K0949+600	PATV - PASSABLE ALL TYPES VEHICLES	24 December 2022	09:30 pm	24 December 2022		Flooding with estimated depth of 0.30 meters has fully subsided as of 08AM of December 25, 2022
Arteche	4									
Bigo		Road	National (primary)	Arteche - Jipapad - Las Navas - Rawis Road K0974+(-335)-K0977+272 Brgy. Bigo, Arteche, Eastern Samar K0976+050 - K0976+150	PATV - PASSABLE ALL TYPES VEHICLES	25 December 2022	12:00 pm	24 December 2022		Flooding with estimated depth of 0.70 meters has fully subsided.
Aguinaldo		Road	National (primary)	Brgy. Aguinaldo, Arteche, Eastern Samar K0969+600 LS	OLP - ONE LANE PASSABLE	25 December 2022	06:00 am	24 December 2022		Landslide est.volume 25cu.m
Aguinaldo		Road	National (primary)	Brgy. Aguinaldo, Arteche, Eastern Samar K0970+050 LS	OLP - ONE LANE PASSABLE	25 December 2022	06:00 am	24 December 2022		Landslide est.volume 45cu.m

REGION PROVINCE CITY /MUNICIPALITY BARANGAY		TYPE	CLASSIFICATION	ROAD SECTION/BRIDGE	STATUS	DATE REPORTED (passable)	TIME REPORTED (passable)	DATE REPORTED (not passable)	TIME REPORTED (not passable)	REMARKS
Aguinaldo		Road	National (primary)	Brgy. Aguinaldo, Arteche, Eastern Samar K0976+660 LS	PATV - PASSABLE ALL TYPES VEHICLES	25 December 2022	12:00 pm	24 December 2022		Landslide est.volume 5cu.m
Hernani	2									
Cansilides		Road	National (primary)	Brgy. San Miguel, Hernani, Eastern Samar K1001+400 BL	PATV - PASSABLE ALL TYPES VEHICLES	25 December 2022	01:00 am	24 December 2022		Continuous monitoring. Landslide est volume 50 cu.m
San Miguel		Road	National (primary)	Brgy. San Miguel, Hernani, Eastern Samar K1001+400 BL	PATV - PASSABLE ALL TYPES VEHICLES	25 December 2022	01:00 am	24 December 2022		Continuous monitoring. Landslide est volume 100 cu.m
REGION 10	1									
MISAMIS ORIENTAL	1									
Gingog	1									
Samay		Road	National (secondary)		OLP - ONE LANE PASSABLE	25 December 2022	02:00 pm	25 December 2022	11:24 am	Highway 955 Brgy. Samay, Gingog City Section

POWER as of (December 26, 2022 19:00)

REGION PROVINCE CITY /MUNICIPALITY BARANGAY		TYPE	SERVICE PROVIDER	DATE OF INTERRUPTION/ OUTAGE	TIME OF INTERRUPTION/ OUTAGE	DATE RESTORED	TIME RESTORED	REMARKS
GRAND TOTAL	36							
REGION 5	11							
CAMARINES NORTE	9							
Capalonga	1							
		Interruption	CANORECO	18 December 2022	17:18			
Daet	1							
Brgy Borabod, San Isidro, Brgy VII, Awitan, Calasgasan		Interruption	CANORECO	19 December 2022	20:00			
Jose Panganiban	1							
Sta. Cruz, Dayhagan, San Jose, Sta. Rosa Sur, San Martin, Sta. Elena, Lukiukan Norte		Interruption	CANORECO	19 December 2022	08:00			
Mercedes	1							
Coastal barangays		Interruption	CANORECO	19 December 2022		20 December 2022	10:30	

REGION PROVINCE CITY /MUNICIPALITY BARANGAY		TYPE	SERVICE PROVIDER	DATE OF INTERRUPTION/ OUTAGE	TIME OF INTERRUPTION/ OUTAGE	DATE RESTORED	TIME RESTORED	REMARKS
Labo	1							
Brgy. Daguit		Interruption	CANORECO	19 December 2022		20 December 2022		
Calabasa		Interruption	CANORECO	19 December 2022		20 December 2022		
Mantalang		Interruption	CANORECO	19 December 2022		20 December 2022		
Benit		Interruption	CANORECO	19 December 2022		20 December 2022		
Brgy Pangpang		Interruption	CANORECO	20 December 2022				
Paracale	1							
Poblacion		Interruption	CANORECO	19 December 2022				
San Lorenzo Ruiz (Imelda)	1							
Brgy Manlimonsito		Interruption	CANORECO	20 December 2022		22 December 2022		
San Vicente	1							
Brgy San Jose, Brgy Fabrica		Interruption	CANORECO	20 December 2022		20 December 2022	12:30	
Vinzons	1							
P.5 calangcawan Sur, Brgy Cagbalogo		Interruption	CANORECO	19 December 2022				
NAGA	1							
Naga	1							
Calauag, San Felipe		Interruption	CASURECO	19 December 2022		20 December 2022		
ALBAY	1							
Legazpi	1							
50 Padang		Interruption	APEC	19 December 2022		21 December 2022		
REGION 8	25							
EASTERN SAMAR	1							
Jipapad	1							
		Interruption	ESAMELCO	23 December 2022		25 December 2022	08:00	No damage recorded.
NORTHERN SAMAR	24							
Province-Wide	24							
			NORSAMELCO	23 December 2022	17:13	24 December 2022	12:10	Outage of Palanas Cara - Catarman - Allen - Lao-ang 69kV Line, 23 December 2022 at 5:13PM was due to cut conductor caused by a toppled coconut tree located in Brgy. Washington, Catarman, Northern Samar per NGCP SocMed Posting

WATER SUPPLY as of (December 26, 2022 19:00)

REGION PROVINCE CITY /MUNICIPALITY BARANGAY		TYPE	SERVICE PROVIDER	DATE OF INTERRUPTION/ OUTAGE	TIME OF INTERRUPTION/ OUTAGE	DATE RESTORED	TIME RESTORED	REMARKS
GRAND TOTAL	3							
REGION 5	3							
CAMARINES NORTE	3							
Basud	1							
Brgy. Mocong, Poblacion I & II				19 December 2022				
Daet	1							
Brgy Magang, Mambalite, Bibirao & San Isidro				19 December 2022				
Jose Panganiban	1							
Brgy Sta. Elena				19 December 2022		20 December 2022		

STATUS OF FLIGHTS as of (December 26, 2022 19:00)

REGION PROVINCE CITY /MUNICIPALITY BARANGAY		AIRPORT	AIRLINE	TYPE	FLIGHT NO	ROUTE	DATE CANCELLED	TIME CANCELLED	DATE RESUMED	TIME RESUMED	REMARKS
GRAND TOTAL	6										
REGION 5	6										
CAMARINES SUR	4										
Pili	4										
		Naga Airport	Cebu Pacific	Domestic	DG6113	Manila-Naga	19 December 2022	09:50	20 December 2022		
		Naga Airport	Cebu Pacific	Domestic	DG6114	Naga-Manila	19 December 2022	09:50	20 December 2022		
		Naga Airport	Cebu Pacific	Domestic	DG6117	Manila-Naga	19 December 2022	13:00	20 December 2022		
		Naga Airport	Cebu Pacific	Domestic	DG6118	Naga-Manila	19 December 2022	13:00	20 December 2022		
ALBAY	2										
Daraga (Locsin)	2										
		BIA	Cebu Pacific	Domestic	DG6204	Cebu-Daraga	19 December 2022		20 December 2022		

REGION PROVINCE CITY /MUNICIPALITY BARANGAY	AIRPORT	AIRLINE	TYPE	FLIGHT NO	ROUTE	DATE CANCELLED	TIME CANCELLED	DATE RESUMED	TIME RESUMED	REMARKS
	BIA	Cebu Pacific	Domestic	DG6205	Daraga-Cebu	19 December 2022		20 December 2022		

STATUS OF SEAPORTS as of (December 26, 2022 19:00)

REGION PROVINCE CITY /MUNICIPALITY BARANGAY		NAME OF PORT	STATUS	DATE REPORTED (Non-Operational)	TIME REPORTED (Non-Operational)	DATE REPORTED (Operational)	TIME REPORTED (Operational)	REMARKS
GRAND TOTAL	3							
REGION 5	3							
ALBAY	1							
Legazpi	1							
		Baseport Legazpi	Operational	20 December 2022		21 December 2022		
SORSOGON	1							
Castilla	1							
		Castilla Port	Operational	20 December 2022		21 December 2022		
CAMARINES NORTE	1							
Jose Panganiban	1							
		Jose Panganiban Port	Non-Operational	20 December 2022				

DAMAGED HOUSES as of (December 26, 2022 19:00)

REGION PROVINCE CITY/ MUNICIPALITY BARANGAY	NO. OF DAMAGED HOUSES			AMOUNT (PHP)	REMARKS
	TOTALLY	PARTIALLY	GRAND TOTAL		
GRAND TOTAL	34	113	147	11,290,000	
MIMAROPA	5	0	5	0	
ORIENTAL MINDORO	5	0	5	0	
Bansud	5	0	5	0	
Sumagui	5	0	5	0	due to monsoon surge
REGION 8	2	8	10	0	
EASTERN SAMAR	2	8	10	0	
Guiuan	2	2	4	0	

REGION PROVINCE CITY/ MUNICIPALITY BARANGAY	NO. OF DAMAGED HOUSES			AMOUNT (PHP)	REMARKS
	TOTALLY	PARTIALLY	GRAND TOTAL		
Hamorawon	2	2	4	0	Damaged due to windstorm
Hernani	0	6	6	0	
	0	6	6	0	
REGION 10	27	95	122	11,290,000	
CAMIGUIN	1	0	1	10,000	
Mambajao	1	0	1	10,000	
	1	0	1	10,000	
BUKIDNON	5	19	24	0	
Malaybalay	5	19	24	0	
	5	19	24	0	
MISAMIS OCCIDENTAL	21	76	97	11,280,000	
Clarin	8	0	8	0	
	8	0	8	0	
Jimenez	13	76	89	11,280,000	
	13	76	89	11,280,000	
BARMM	0	10	10	0	
TAWI-TAWI	0	10	10	0	
Mapun (Cagayan de Tawi-Tawi)	0	10	10	0	
Umos Mataha	0	10	10	0	

DAMAGE AND LOSSES TO AGRICULTURE (2) as of (December 26, 2022 19:00)

REGION PROVINCE CITY /MUNICIPALITY BARANGAY		CLASSIFICATI ON	TYPE	NO. OF FARMERS/ FISHERFOLK AFFECTED	AFFECTED CROP AREA (HA)			NUMBER OF DAMAGED INFRASTRUCTURE, MACHINERIES, EQUIPMENT			PRODUCTION LOSS IN VOLUME (MT)	PRODUCTION LOSS / COST OF DAMAGE IN VALUE (PHP)
					WITH NO CHANCE OF RECOVERY (TOTALLY DAMAGED)	WITH CHANCE OF RECOVERY (PARTIALLY DAMAGED)	TOTAL	TOTALLY DAMAGED	PARTIALLY DAMAGED	TOTAL		
GRAND TOTAL	12			1,965	1,445.1	1,049.5	2,479.6	1	0	1	1,684.76	61,879,614
DA TOTAL	11			1,965	1,445.1	1,049.5	2,479.6	0	0	0	1,684.76	59,829,614
NIA TOTAL	1			0	0	0	0	1	0	1	0	2,050,000
MIMAROPA	1			0	0	0	0	0	0	0	0	0
ORIENTAL MINDORO	1			0	0	0	0	0	0	0	0	0

REGION PROVINCE CITY /MUNICIPALITY BARANGAY		CLASSIFICATION	TYPE	NO. OF FARMERS/ FISHERFOLK AFFECTED	AFFECTED CROP AREA (HA)			NUMBER OF DAMAGED INFRASTRUCTURE, MACHINERIES, EQUIPMENT			PRODUCTION LOSS IN VOLUME (MT)	PRODUCTION LOSS / COST OF DAMAGE IN VALUE (PHP)
					WITH NO CHANCE OF RECOVERY (TOTALLY DAMAGED)	WITH CHANCE OF RECOVERY (PARTIALLY DAMAGED)	TOTAL	TOTALLY DAMAGED	PARTIALLY DAMAGED	TOTAL		
Bansud	1			0	0	0	0	0	0	0	0	0
Sumagui		Fisheries	Fishing gears/ Paraphernalia	0	0	0	0	0	0	0	0	0
REGION 5	6			1,939	1,430.1	1,049.5	2,479.6	1	0	1	1,609.76	54,779,614
ALBAY	1			48	34.7	0	34.7	0	0	0	0	755,698
No breakdown	1			48	34.7	0	34.7	0	0	0	0	755,698
		Crops	Rice	48	34.7	0	34.7	0	0	0	0	755,698
CAMARINES NORTE	1			6	1.4	0	1.4	0	0	0	0.76	33,990
No breakdown	1			6	1.4	0	1.4	0	0	0	0.76	33,990
		Crops	Corn	6	1.4	0	1.4	0	0	0	0.76	33,990
CAMARINES SUR	3			1,881	1,393	1,048.5	2,441.5	1	0	1	1,609	53,932,926
No breakdown	3			1,881	1,393	1,048.5	2,441.5	1	0	1	1,609	53,932,926
		Crops	Corn	559	164	754.5	918.5	0	0	0	0	12,705,480
		Crops	Rice	1,322	1,229	294	1,523	0	0	0	1,609	39,177,446
		Agricultural Infrastructures	Irrigation System (NIA)	0	0	0	0	1	0	1	0	2,050,000
CATANDUANES	1			4	1	1	2	0	0	0	0	57,000
No breakdown	1			4	1	1	2	0	0	0	0	57,000
		Crops	High Value Crops	4	1	1	2	0	0	0	0	57,000
REGION 8	1			4	0	0	0	0	0	0	0	0
EASTERN SAMAR	1			4	0	0	0	0	0	0	0	0
Guiuan	1			4	0	0	0	0	0	0	0	0
Hamorawon		Fisheries	Fishing gears/ Paraphernalia	4	0	0	0	0	0	0	0	0
REGION 10	4			22	15	0	0	0	0	0	75	7,100,000
MISAMIS OCCIDENTAL	4			22	15	0	0	0	0	0	75	7,100,000
Sinacaban	2			22	15	0	0	0	0	0	75	1,350,000
		Crops	Rice	15	10	0	0	0	0	0	50	900,000
Sinonoc		Crops	Rice	7	5	0	0	0	0	0	25	450,000
Jimenez	2			0	0	0	0	0	0	0	0	5,750,000
Bagus		Fisheries		0	0	0	0	0	0	0	0	750,000
Baname		Fisheries		0	0	0	0	0	0	0	0	5,000,000

DAMAGE TO INFRASTRUCTURE as of (December 26, 2022 19:00)

REGION PROVINCE CITY /MUNICIPALITY BARANGAY		TYPE	CLASSIFICATION	INFRASTRUCTURE	NUMBER OF DAMAGED	UNIT	QUANTITY	STATUS	COST(PHP)	REMARKS
GRAND TOTAL	23				22				14,580,000	
REGION 5	6				5				5,000,000	
CAMARINES SUR	6				5				5,000,000	
Lupi	1				1				5,000,000	
		Government Facilities	Local	Spillway	1				5,000,000	
Caramoan	2				2				0	
Tabiguian		Government Facilities	Local	Sitio Pagkabogon Foot bridge	1				0	The cost of damage is for validation.
Tabiguian		Government Facilities	Local	Sitio Humaga Foot bridge	1				0	The cost of damage is for validation.
Baao	1				1				0	
		Government Facilities	Local	Spillway	1				0	
Tigaon	1				1				0	
		Flood control	Local		1				0	
Lagonoy	1				0				0	
		Bridges	Local		0				0	
REGION 10	17				17				9,580,000	
MISAMIS OCCIDENTAL	16				16				9,580,000	
Sinacaban	2				2				280,000	
Sinonoc		Utility Services Facilities	Local	Power Line	1				0	
		Utility Services Facilities	Local	Water System	1				280,000	Transmission Pipeline/Pipeline
Jimenez	14				14				9,300,000	
Carmen		Bridges	Local	bridge	1				0	Washed out
Mialem		Bridges	Local	bridge	1				0	Washed out
Sinara Bajo		Bridges	Local	bridge	1				0	Washed out
Taboo		Utility Services Facilities		Power Lines	1				0	Destroyed by falling debris

REGION PROVINCE CITY /MUNICIPALITY BARANGAY		TYPE	CLASSIFICATION	INFRASTRUCTURE	NUMBER OF DAMAGED	UNIT	QUANTITY	STATUS	COST(PHP)	REMARKS
Palilan		Utility Services Facilities		Power Lines	1				0	Destroyed by falling debris
Macabayao		Utility Services Facilities		Power Lines	1				0	Destroyed by falling debris
Seti		Utility Services Facilities		Power Lines	1				0	Destroyed by falling debris
Carmen		Utility Services Facilities		Power Lines	1				0	Destroyed by falling debris
Sibaroc		Utility Services Facilities		Power Lines	1				0	Destroyed by falling debris
Taraka		Utility Services Facilities		Power Lines	1				0	Destroyed by falling debris
		Utility Services Facilities		Pipeline Source	1				0	Washed out
		Bridges	Local	Steel Hanging Bridge	1				6,000,000	
		Bridges	Local	wooden Hanging Footbridge	1				1,500,000	
		Bridges	Local	Bamboo/wood hanging footbridge	1				1,800,000	
MISAMIS ORIENTAL	1				1				0	
Gingoog	1				1				0	
		Utility Services Facilities	Local	Power Lines	1				0	Electrical post downed and some transmission lines were hit by fallen trees.

CLASS SUSPENSION as of (December 26, 2022 19:00)

REGION PROVINCE CITY /MUNICIPALITY BARANGAY		LEVEL FROM	LEVEL TO	TYPE	DATE OF SUSPENSION	TIME OF SUSPENSION	DATE RESUMED	TIME RESUMED	REMARKS
GRAND TOTAL	67								
REGION 5	67								
CAMARINES SUR	36								
Province-Wide	36								
		Pre-school	Tertiary	All	19 December 2022				
NAGA	1								

REGION PROVINCE CITY /MUNICIPALITY BARANGAY		LEVEL FROM	LEVEL TO	TYPE	DATE OF SUSPENSION	TIME OF SUSPENSION	DATE RESUMED	TIME RESUMED	REMARKS
Naga	1								
		Pre-school	Tertiary	All	19 December 2022		20 December 2022		
CAMARINES NORTE	12								
Province-Wide	12								
		Pre-school	Tertiary	All	19 December 2022	12:00	20 December 2022		
ALBAY	18								
Province-Wide	18								
		Pre-school	Tertiary	All	19 December 2022	08:00	20 December 2022	05:00	

WORK SUSPENSION as of (December 26, 2022 19:00)

REGION PROVINCE CITY /MUNICIPALITY BARANGAY		TYPE	DATE OF SUSPENSION	TIME OF SUSPENSION	DATE RESUMED	TIME RESUMED	REMARKS
GRAND TOTAL	67						
REGION 5	67						
ALBAY	18						
Province-Wide	18						
		All	19 December 2022	08:00	20 December 2022	05:00	
CAMARINES SUR	36						
Province-Wide	36						
		Public	19 December 2022	12:00	20 December 2022		
NAGA	1						
No breakdown	1						
		All	19 December 2022		20 December 2022		
CAMARINES NORTE	12						
Province-Wide	12						
		All	19 December 2022		20 December 2022		

PRE-EMPTIVE EVACUATION as of (December 26, 2022 19:00)

REGION PROVINCE CITY /MUNICIPALITY BARANGAY		FAMILIES	MALE	FEMALE	TOTAL	REMARKS
GRAND TOTAL	1	12	0	0	42	
REGION 8	1	12	0	0	42	
EASTERN SAMAR	1	12	0	0	42	
Jipapad	1	12	0	0	42	
Brgy. 3 (Poblacion), Brgy. 4 (Poblacion)		12	0	0	42	Evacuated in the Municipal Hall and Church

ASSISTANCE PROVIDED as of (December 26, 2022 19:00)

REGION PROVINCE CITY /MUNICIPALITY BARANGAY		SOURCE	QUANTITY	UNIT	TYPE	PARTICULARS	COST(PHP)
GRAND TOTAL	20						2,038,743.29
REGION 5	13						2,038,743.29
ALBAY	3						115,001.46
No breakdown	3						115,001.46
		DSWD	126	packs	Family Food Pack		54,622.26
		DSWD	1260		other food items		9,979.2
		LGU			not specified		50,400
CAMARINES NORTE	2						403,129
No breakdown	2						403,129
		DSWD	517	packs	Family Food Pack		360,030
		DSWD	29	packs	Hygiene kit		43,099
CAMARINES SUR	3						874,897.83
No breakdown	3						874,897.83
		DSWD	1403	packs	Family Food Pack		650,891.83
		DSWD	192	packs	Hygiene kit		185,710
		LGU			not specified		38,296
CATANDUANES	2						280,000
No breakdown	2						280,000
		DSWD	500	packs	Family Food Pack		240,000
		LGU			not specified		40,000
SORSOGON	3						365,715
No breakdown	3						365,715
		DSWD	110	packs	Family Food Pack		74,580

REGION PROVINCE CITY /MUNICIPALITY BARANGAY		SOURCE	QUANTITY	UNIT	TYPE	PARTICULARS	COST(PHP)
		LGU			not specified		74,495
		Other agencies			not specified		216,640
REGION 8	7						0
EASTERN SAMAR	7						0
Hernani	2						0
		OCD	150	units	Hygiene kit	Inclusive of shampoo, soap, towelette, dental kits, laundry soap, among others	0
		OCD	150	units	Blanket		0
Llorente	2						0
		OCD	150	units	Hygiene kit	Inclusive of shampoo, soap, towelette, dental kits, laundry soap, among others	0
		OCD	150	units	Blanket		0
Guiuan	3						0
		OCD	5	units	Sakoline		0
		OCD	20	units	Family Kit	Inclusive of cooking wares, spoon and fork, plates, drinking glass, t-shirts, and sleeping items, among others, good for a family of 5	0
		OCD	20	units	Shelter Repair Kit	Inclusive of hammer, nails, and wires, among others.	0