

PRE-EMPTIVE EVACUATION



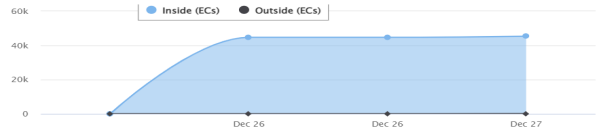
AFFECTED POPULATION



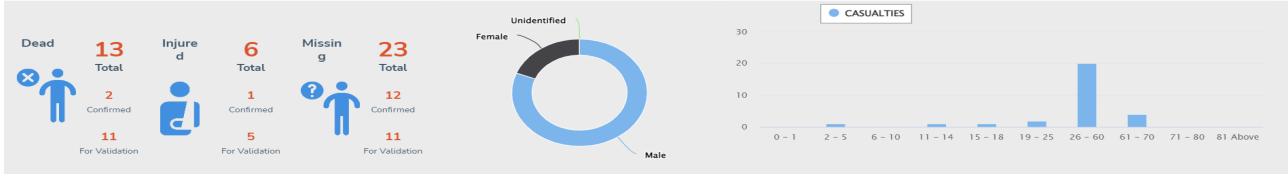
STATUS OF EVACUATION



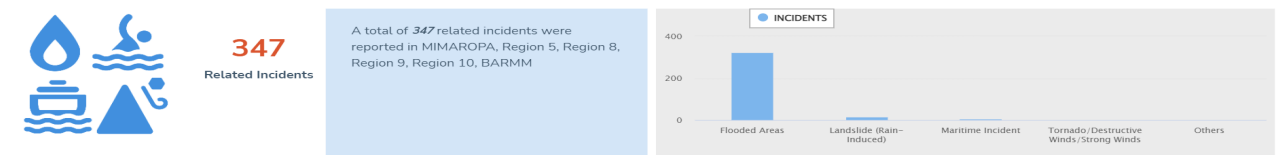
DISPLACEMENT TREND



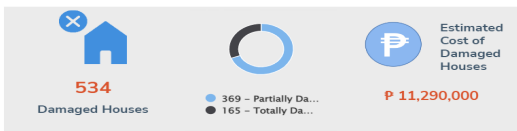
CASUALTIES



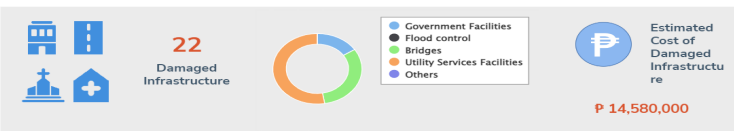
RELATED INCIDENTS




DAMAGED HOUSES



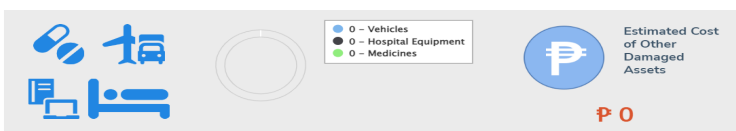
DAMAGE TO INFRASTRUCTURE



DAMAGE TO AGRICULTURE



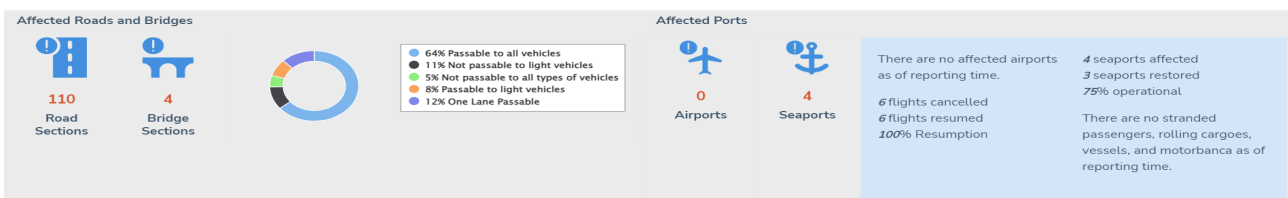
OTHER DAMAGED ASSETS



STATE OF CALAMITY



STATUS OF LIFELINES



Power



Water Supply



Communication Lines



SUSPENSION OF CLASS AND WORK



ASSISTANCE PROVIDED





Effects of Shear Line (2022)

SitRep No. 3 for the Effects of Shear Line (2022)

December 27, 2022 05:00 am

18 December 2022

At 11:00 AM, a weather advisory for Shear Line was issued and it will bring moderate to heavy rains over Bicol Region and southern portion of Quezon. Meanwhile, light to moderate with at times heavy rains is expected over Northern Samar, Eastern Samar, Samar, Romblon, Aklan, Capiz, Iloilo, and the rest of Quezon.

At 11:00 PM, the effects of Shear Line and trough of a Low Pressure Area (LPA) will bring moderate to heavy rains over Bicol Region. Meanwhile, light to moderate with at times heavy rains is expected over Caraga, Davao Region, Eastern Visayas, Quezon, and Aurora.

19 December 2022

At 11:00 AM, the Shear Line and trough of a LPA will bring moderate to heavy rains over Bicol Region, Romblon, Caraga, Davao Region, Northern Samar, Eastern Samar, and Samar. Meanwhile, light to moderate with at times heavy rains is expected over Bukidnon, Cagayan De Oro, Soccsksargen, Leyte, Southern Leyte, Capiz, Aklan, Marinduque, Oriental Mindoro, Occidental Mindoro, Laguna, Rizal, and Quezon.

At 11:00 PM, the Shear Line and trough of a LPA will bring moderate to heavy rains over Bicol Region, Quezon, Northern Samar, Eastern Samar, and Samar. Meanwhile, light to moderate with at times heavy rains is expected over Caraga, Davao, Soccsksargen, Leyte, Southern Leyte, Laguna, Batangas, and Rizal.

20 December 2022

At 11:00 AM, the combined effects Shear Line and trough of a Low Pressure Area (lpa) will bring moderate to heavy rains over Bicol Region, Eastern Visayas, Dinagat Islands, and Surigao Del Norte. Meanwhile, light to moderate with at times heavy rains is expected over Davao Region and the rest of Caraga.

At 10:00 PM, the LPA was estimated based on all available data at 285 km east northeast of General Santos City or 195 km east of Davao City. This weather disturbance is less likely to develop into a tropical depression within 48 hours.

At 11:00 PM The combined effects of Shear Line and LPA will bring moderate to heavy rains over Bicol Region, Eastern Visayas, Dinagat Islands, and Surigao Del Norte. Meanwhile, light to moderate with at times heavy rains is expected over Central Visayas, Davao Region and the rest of Caraga.

21 December 2022

At 10:00 AM, the LPA east of Davao City is less likely to develop into a Tropical Depression within 48 hours.

At 11:00 AM, the Shear Line is no longer affecting any part of the country.

24 December 2022

At 2:00 AM, a weather advisory for Shear Line was reissued and it will bring heavy to intense with at times torrential rains over Eastern Samar and moderate to heavy with at times intense rains over the rest of Eastern Visayas.

At 11:00 AM, heavy to intense with at times torrential rains over Eastern Visayas and Dinagat Islands while moderate to heavy with at times intense rains over Zamboanga Peninsula and the rest of Visayas.

At 11:00 PM, moderate to heavy rains over Southern Palawan, Eastern Visayas, Surigao Del Norte including Dinagat Islands, Misamis Occidental, Camiguin, and Misamis Oriental while light to moderate with at times heavy rains over Zamboanga Peninsula, the rest of Caraga, the rest of Northern Mindanao and the rest of Visayas.

25 December 2022

At 11:00 AM, moderate to heavy rains with at times intense rains over Southern Palawan, Eastern Visayas, Surigao Del Norte and Dinagat Islands while moderate to heavy rains over Zamboanga Peninsula, Northern Mindanao, and the rest of Caraga, and Visayas.

At 11:00 PM, moderate to heavy rains with at times intense rains over Eastern Visayas, Dinagat Islands, Surigao Del Norte, and Surigao Del Sur. Moderate to heavy rains over Southern Palawan, Zamboanga Peninsula, Northern Mindanao, the rest of Caraga and of Visayas.

26 December 2022

At 11:00 AM, moderate to heavy rains with at times intense rains over Eastern Visayas, Bohol, Caraga, Northern Mindanao, and Davao Oriental. Moderate to heavy rains over Palawan and the rest of Visayas and Mindanao.

RELATED INCIDENTS

The following incidents were reported in some areas of MIMAROPA, Region 5, Region 8, Region 9, Region 10, BARMM.

REGION	Flooded Areas			Moonsoon Surge	Landslide (Rain-Induced)	Maritime Incident	Tornado/Destructive Winds/Strong Winds
	Flooded	Subsided	Receding				
Total	48	264	11	1	17	5	1
MIMAROPA	5	11	0	1	0	0	0
Region 5	2	238	0	0	12	0	0
Region 8	0	5	0	0	0	5	1
Region 9	0	10	9	0	5	0	0
Region 10	3	0	2	0	0	0	0
BARMM	38	0	0	0	0	0	0

AFFECTED POPULATION

A total of 44,282 families or 166,357 persons were affected. Of which, 10,536 families or 45,337 persons were served inside 87 ECs and 3,376 families or 45 persons were served outside ECs:

Affected Regions	AFFECTED			INSIDE ECs			OUTSIDE ECs	
	Brgy	Families	Persons	No. of ECs	Families	Persons	Families	Persons
TOTAL	385	44,282	166,357	87	10,536	45,337	3,376	45
MIMAROPA	5	213	1,062	0	0	0	7	35
Region 5	157	17,119	69,042	0	0	0	0	0
Region 8	75	11,562	40,773	35	1,846	4,564	2	10
Region 9	14	1,054	5,218	0	0	0	0	0
Region 10	96	10,967	50,262	52	8,690	40,773	0	0
BARMM	38	3,367	0	0	0	0	3,367	0

CASUALTIES

A total of 13 dead, 6 injured, and 23 missing persons were reported:

REGION	VALIDATED			FOR VALIDATION			TOTAL REPORTED		
	dead	injured	missing	dead	injured	missing	dead	injured	missing
TOTAL	2	1	12	11	5	11	13	6	23
Region 5	0	0	0	3	0	8	3	0	8
Region 8	2	0	12	0	0	0	2	0	12
Region 9	0	1	0	1	0	0	1	1	0
Region 10	0	0	0	7	5	3	7	5	3

ROADS AND BRIDGES

A total of 110 road sections and 4 bridges were affected. Below is the current status of affected road sections and bridges:

	NOT PASSABLE		PASSABLE (previously reported as not passable and/or one lane passable)	
	ROADS	BRIDGES	ROADS	BRIDGES
GRAND TOTAL	15	3	95	1
MIMAROPA	0	0	1	0
Region 5	12	0	73	0
Region 8	0	0	7	0
Region 10	3	3	14	1

POWER

A total of 56 cities/municipalities were affected. Below is the current status of power supply:

REGION	NO. OF CITIES/ MUNICIPALITIES	
	INTERRUPTED	RESTORED
GRAND TOTAL	24	32
Region 5	5	6
Region 8	0	25
Region 10	19	1

WATER SUPPLY

A total of 4 cities/municipalities were affected. Below is the current status of water supply:

REGION	NO. OF CITIES/ MUNICIPALITIES	
	INTERRUPTED	RESTORED
GRAND TOTAL	3	1
Region 5	2	1
Region 10	1	0

STATUS OF FLIGHTS

A total of 6 domestic flights and 0 international flights were cancelled. Below is the current status of flights:

REGION	NO. OF CITIES/ MUNICIPALITIES			
	CANCELLED		RESUMED	
	DOMESTIC	INTERNATIONAL	DOMESTIC	INTERNATIONAL
GRAND TOTAL	0	0	6	0
Region 5	0	0	6	0

STATUS OF SEAPORTS

A total of 4 seaports were affected. Below is the current status of affected seaports:

REGION	NO. OF SEAPORTS	
	NON-OPERATIONAL	OPERATIONAL (previously reported as non-operational)
GRAND TOTAL	1	3
Region 5	1	2
Region 10	0	1

DAMAGED HOUSES

A total of 534 damaged houses are reported in MIMAROPA, Region 8, Region 9, Region 10, BARMM.

REGION	PARTIALLY	TOTALLY	TOTAL	AMOUNT (PHP)
GRAND TOTAL	369	165	534	11,290,000
MIMAROPA	0	5	5	0
Region 8	16	2	18	0
Region 9	11	103	114	0
Region 10	332	55	387	11,290,000
BARMM	10	0	10	0

DAMAGE AND LOSSES TO AGRICULTURE (2)

Department of Agriculture

REGION	NO. OF FARMERS/ FISHERFOLK AFFECTED	AFFECTED CROP AREA (HA)			NUMBER OF DAMAGED INFRASTRUCTURE, MACHINERIES, EQUIPMENT			PRODUCTION LOSS IN VOLUME (MT)	PRODUCTION LOSS / COST OF DAMAGE IN VALUE (PHP)
		WITH NO CHANCE OF RECOVERY (TOTALLY DAMAGED)	WITH CHANCE OF RECOVERY (PARTIALLY DAMAGED)	TOTAL	TOTALLY DAMAGED	PARTIALLY DAMAGED	TOTAL		
GRAND TOTAL	1,966	1,445.1	1,049.5	2,479.6	0	0	0	1,684.76	59,829,614
Region 5	1,939	1,430.1	1,049.5	2,479.6	0	0	0	1,609.76	52,729,614
Region 8	4	0	0	0	0	0	0	0	0
Region 9	1	0	0	0	0	0	0	0	0
Region 10	22	15	0	0	0	0	0	75	7,100,000

National Irrigation Administration

REGION	NUMBER OF DAMAGED INFRASTRUCTURE		TOTAL	COST OF DAMAGE
	TOTALLY DAMAGED	PARTIALLY DAMAGED		
GRAND TOTAL	1	0	1	2,050,000
Region 5	1	0	1	2,050,000

DAMAGE TO INFRASTRUCTURE

The estimated cost of damage to infrastructure amounting to Php 14,580,000 was reported in Region 5, Region 10.

REGION	NUMBER OF DAMAGED INFRASTRUCTURE	COST OF DAMAGE (PHP)
GRAND TOTAL	22	14,580,000
Region 5	5	5,000,000
Region 10	17	9,580,000

SUSPENSION OF CLASSES AND WORK

Classes and work were suspended in the following regions:

REGION	No of cities/municipalities	
	CLASSES	WORK
GRAND TOTAL	67	67
Region 5	67	67

DECLARATION OF STATE OF CALAMITY

A total of 1 cities/municipalities were declared under the State of Calamity. Below is the number of SOCs issued:

REGION	NO. OF SOCs ISSUED			
	REGIONAL	PROVINCIAL	CITY/ MUNICIPALITY	BARANGAY
GRAND TOTAL	0	0	1	0
Region 10	0	0	1	0

PRE-EMPTIVE EVACUATION

A total of 41 families or 136 persons were pre-emptively evacuated:

REGION	No of Families	No. of Persons
GRAND TOTAL	41	136

Region 8	12	42
Region 9	29	94

ASSISTANCE PROVIDED

The following assistance were provided to Region 5, Region 8, Region 9.

	QTY	UNIT	AMOUNT (PHP)
GRAND TOTAL	10,146	0	5,247,313.29
Family Food Pack	8,020	0	4,588,694.09
other food items	1,260	0	9,979.2
not specified	0	0	419,831
Hygiene kit	521	0	228,809
Blanket	300	0	0
Sakoline	5	0	0
Family Kit	20	0	0
Shelter Repair Kit	20	0	0

RELATED INCIDENTS as of (December 27, 2022 05:00)

REGION PROVINCE CITY/ MUNICIPALITY BARANGAY		TYPE OF INCIDENT	DATE OF OCCURENCE	TIME OF OCCURENCE	DESCRIPTION	ACTIONS TAKEN	REMARKS	STATUS (for flooded areas)
GRAND TOTAL	347							
MIMAROPA	17							
ORIENTAL MINDORO	17							
Baco	4							
Sitio Alwas, Mayabig		Flooded Areas	19 December 2022	03:00 pm			Subsided as of 21 December 2022, 6:00 am	Subsided
Sta. Cruz		Flooded Areas	19 December 2022	06:00 pm			Subsided as of 21 December 2022, 6:00 am	Subsided
Sitio Imburnal, Burbuli		Flooded Areas	19 December 2022	06:00 pm			Subsided as of 21 December 2022, 6:00 am	Subsided
Sitio Alpis, Mangangan II		Flooded Areas	19 December 2022	06:00 pm			Subsided as of 20 December 2022, 10:45 am	Subsided
Naujan	12							
Pinagsabangan I		Flooded Areas	19 December 2022	04:35 pm			Subsided as of 21 December 2022, 6:00 am	Subsided
Motoderazo		Flooded Areas	24 December 2022	02:00 pm			Previously reported flooded on 19 December 2022, 04:35 pm and was reported subsided as of 21 December 2022, 6:00 am.	Flooded
Andres Ylagan		Flooded Areas	24 December 2022	02:00 pm			Previously reported flooded on 19 December 2022, 04:35 pm and was reported subsided as of 22 December 2022, 6:00 am.	Flooded
Barcenaga		Flooded Areas	19 December 2022	10:00 pm			6 families (10 male, 17 female) were catered outside EC, Subsided as of 21 December 2022, 6:00 am	Subsided

REGION PROVINCE CITY/ MUNICIPALITY BARANGAY		TYPE OF INCIDENT	DATE OF OCCURENCE	TIME OF OCCURENCE	DESCRIPTION	ACTIONS TAKEN	REMARKS	STATUS (for flooded areas)
Sitio 6, Masagana		Flooded Areas	24 December 2022	02:00 pm			Previously reported flooded on 19 December 2022, 04:35 pm and was reported subsided as of 21 December 2022, 6:00 am.	Flooded
Bagong Buhay		Flooded Areas	19 December 2022	04:35 pm			Subsided as of 21 December 2022, 6:00 am	Subsided
Sitio Bacuron, Apitong		Flooded Areas	19 December 2022	10:00 pm			Subsided as of 21 December 2022, 6:00 am	Subsided
Santiago		Flooded Areas	24 December 2022	02:00 pm			Previously reported flooded on 20 December 2022, 04:00 pm and was reported subsided as of 21 December 2022, 6:00 am.	Flooded
San Carlos		Flooded Areas	20 December 2022	04:00 pm			Subsided as of 21 December 2022, 6:00 am	Subsided
Buhangin		Flooded Areas	24 December 2022	02:00 pm			Previously reported flooded on 20 December 2022, 04:00 pm and was reported subsided as of 21 December 2022, 6:00 am.	Flooded
Nag-iba II		Flooded Areas	20 December 2022	04:00 pm			Subsided as of 21 December 2022, 6:00 am	Subsided
Pinagsabangan II		Flooded Areas	20 December 2022	04:00 pm			Subsided as of 21 December 2022, 6:00 am	Subsided
Bansud	1							
Sumagui		Moonsoon Surge	24 December 2022	12:02 am	5 houses were severely damaged, 7 households were evacuated and fishing boats were damaged due to strong and high waves.			
REGION 5	252							
CAMARINES SUR	191							
Caramoan	15							
Binanuahan		Flooded Areas	18 December 2022	09:00 pm				Subsided

REGION PROVINCE CITY/ MUNICIPALITY BARANGAY		TYPE OF INCIDENT	DATE OF OCCURENCE	TIME OF OCCURENCE	DESCRIPTION	ACTIONS TAKEN	REMARKS	STATUS (for flooded areas)
Agaas		Flooded Areas	18 December 2022	09:00 pm				Subsided
Tabog		Flooded Areas	18 December 2022	09:00 pm				Subsided
Cabacongan		Flooded Areas	18 December 2022	09:00 pm				Subsided
Cadong		Flooded Areas	18 December 2022	09:00 pm				Subsided
Bahay		Flooded Areas	18 December 2022	09:00 pm				Subsided
Tabgon		Flooded Areas	18 December 2022	09:00 pm				Subsided
Terogo		Flooded Areas	18 December 2022	09:00 pm				Subsided
Solnopan		Flooded Areas	18 December 2022	09:00 pm				Subsided
Caputatan		Flooded Areas	18 December 2022	09:00 pm				Subsided
San Vicente		Flooded Areas	18 December 2022	09:00 pm				Subsided
Pandanán		Flooded Areas	18 December 2022	09:00 pm				Subsided
Lubas		Flooded Areas	18 December 2022	09:00 pm				Subsided
Tawog		Flooded Areas	18 December 2022	09:00 pm				Subsided
Paniman		Flooded Areas	19 December 2022	11:40 am				Subsided
Goa	3							
Cagaycay		Flooded Areas	18 December 2022	02:30 pm				Subsided
Napawon		Flooded Areas	18 December 2022	02:30 pm				Subsided
Taytay		Flooded Areas	18 December 2022	02:30 pm				Subsided
Lagonoy	4							
Manamoc		Flooded Areas	18 December 2022	12:00 pm				Subsided
Sta. Maria		Flooded Areas	18 December 2022	03:00 pm				Subsided
Burabod		Flooded Areas	18 December 2022	09:00 am				Subsided
San Sebastian		Landslide (Rain-Induced)	18 December 2022	12:00 pm				
Presentacion (Parubcan)	7							
Maangas		Flooded Areas	19 December 2022	12:55 pm				Subsided
Buenavista		Flooded Areas	19 December 2022	12:55 pm				Subsided
Pili		Flooded Areas	19 December 2022	12:55 pm				Subsided
Sta. Maria		Flooded Areas	19 December 2022	12:55 pm				Subsided
Pagsangaan		Flooded Areas	19 December 2022	04:02 pm				Subsided
Zone 4 Brgy Sta Maria		Landslide (Rain-Induced)	19 December 2022	10:28 pm				
Bagong Sirang, Presentacion and Adiangao, San Jose		Landslide (Rain-Induced)	19 December 2022	06:35 pm				
Tinambac	5							
Bagacay		Flooded Areas	18 December 2022	01:00 pm				Subsided

REGION PROVINCE CITY/ MUNICIPALITY BARANGAY		TYPE OF INCIDENT	DATE OF OCCURENCE	TIME OF OCCURENCE	DESCRIPTION	ACTIONS TAKEN	REMARKS	STATUS (for flooded areas)
Olag Pequeno		Flooded Areas	19 December 2022	01:00 pm				Subsided
Sta Cruz		Flooded Areas	19 December 2022	11:30 pm				Subsided
Camagong		Flooded Areas	19 December 2022	11:30 pm				Subsided
Old Caaluan		Flooded Areas	19 December 2022	11:30 am				Subsided
Bombon	1							
San Roque		Flooded Areas	18 December 2022	08:18 am				Subsided
Calabanga	12							
San Pablo		Flooded Areas	19 December 2022	05:00 pm				Subsided
San Isidro		Flooded Areas	19 December 2022	05:00 pm				Subsided
San Francisco		Flooded Areas	19 December 2022	05:00 pm				Subsided
Pagatpat		Flooded Areas	19 December 2022	05:00 pm				Subsided
Sabang		Flooded Areas	19 December 2022	05:00 pm				Subsided
Sta. Cruz Quipayo		Flooded Areas	19 December 2022	05:00 pm				Subsided
Bigaas		Flooded Areas	19 December 2022	05:00 pm				Subsided
San Antonio Quipayo		Flooded Areas	19 December 2022	05:00 pm				Subsided
La Purisima Quipayo		Flooded Areas	19 December 2022	05:00 pm				Subsided
Sto Domingo		Flooded Areas	19 December 2022	12:13 pm				Subsided
Paolbo		Flooded Areas	19 December 2022	02:30 pm				Subsided
San Roque		Flooded Areas	19 December 2022	02:30 pm				Subsided
Magarao	11							
San Isidro		Flooded Areas	19 December 2022	05:00 pm				Subsided
San Juan		Flooded Areas	19 December 2022	05:00 pm				Subsided
San Miguel		Flooded Areas	19 December 2022	05:00 pm				Subsided
Sta Lucia		Flooded Areas	19 December 2022	05:00 pm				Subsided
San Francisco Zone 7		Flooded Areas	19 December 2022	12:00 pm				Subsided
Montserrat Zone 6		Flooded Areas	19 December 2022	10:00 pm				Subsided
Sto Tomas Aones 1, 2, 3 &6		Flooded Areas	19 December 2022	10:00 pm				Subsided
Sta Rosa		Flooded Areas	19 December 2022	10:00 pm				Subsided
San Pantaleon		Flooded Areas	19 December 2022	12:00 pm				Subsided
Bell		Flooded Areas	19 December 2022	12:00 pm				Subsided
Carangcang		Flooded Areas	19 December 2022	05:12 pm				Subsided
Libmanan	7							
Malbogon		Flooded Areas	19 December 2022	06:17 am				Subsided
Taban Fundado		Flooded Areas	19 December 2022	06:17 am				Subsided
Handong		Flooded Areas	19 December 2022	06:17 am				Subsided

REGION PROVINCE CITY/ MUNICIPALITY BARANGAY		TYPE OF INCIDENT	DATE OF OCCURENCE	TIME OF OCCURENCE	DESCRIPTION	ACTIONS TAKEN	REMARKS	STATUS (for flooded areas)
Station Church site		Flooded Areas	19 December 2022	06:17 am				Subsided
Uson		Flooded Areas	19 December 2022	06:17 am				Subsided
San Isidro		Flooded Areas	19 December 2022	04:00 pm				Subsided
Palong		Flooded Areas	19 December 2022	04:00 pm				Subsided
Siruma	5							
Fundado		Flooded Areas	19 December 2022					Subsided
Bahao		Flooded Areas	19 December 2022					Subsided
Salvacion		Flooded Areas	19 December 2022	01:14 pm				Subsided
Tango Bantigue		Flooded Areas	19 December 2022	01:18 pm				Subsided
Pinitan		Flooded Areas	20 December 2022	08:00 am				Subsided
San Jose	4							
Kinalansan- Dolo		Flooded Areas	19 December 2022	02:46 pm				Subsided
Minoro		Flooded Areas	19 December 2022	10:00 am				Subsided
Manzana		Flooded Areas	19 December 2022	10:00 am				Subsided
Telegrafo		Flooded Areas	19 December 2022	10:00 am				Subsided
Lupi	4							
Poblacion		Flooded Areas	19 December 2022	12:10 pm				Subsided
Colacling		Flooded Areas	19 December 2022	12:10 pm				Subsided
San Rafael Sur		Flooded Areas	19 December 2022	07:20 pm				Subsided
San Pedro		Landslide (Rain-Induced)	19 December 2022	09:26 am				
Ragay	8							
Apad		Flooded Areas	19 December 2022	12:00 pm				Subsided
Cale		Flooded Areas	19 December 2022	12:00 pm				Subsided
Panaytayan		Flooded Areas	19 December 2022	12:00 pm				Subsided
Amomokpok		Flooded Areas	19 December 2022	06:30 pm				Subsided
Poblacion Ilaod		Flooded Areas	19 December 2022	06:30 pm				Subsided
Poblacion Iraya		Flooded Areas	19 December 2022	06:30 pm				Subsided
Lower Sta Cruz		Flooded Areas	19 December 2022	06:30 pm				Subsided
Laguio		Flooded Areas	19 December 2022	06:30 pm				Subsided
Sipocot	12							
Mangapo		Flooded Areas	19 December 2022	03:16 am				Subsided
North Centro		Flooded Areas	19 December 2022	06:41 am				Subsided
Awayan		Flooded Areas	19 December 2022	07:07 am				Subsided
Lubigan Jr		Flooded Areas	19 December 2022	08:34 am				Subsided

REGION PROVINCE CITY/ MUNICIPALITY BARANGAY		TYPE OF INCIDENT	DATE OF OCCURENCE	TIME OF OCCURENCE	DESCRIPTION	ACTIONS TAKEN	REMARKS	STATUS (for flooded areas)
South Centro		Flooded Areas	19 December 2022	08:38 am				Subsided
Tara		Flooded Areas	19 December 2022	10:13 am				Subsided
Gaongan		Flooded Areas	19 December 2022	01:29 pm				Subsided
Bolo Norte		Flooded Areas	19 December 2022	12:36 pm				Subsided
Tula- Tula		Flooded Areas	19 December 2022	05:00 pm				Subsided
Salvacion		Flooded Areas	19 December 2022	05:00 pm				Subsided
Taisan		Flooded Areas	19 December 2022	05:00 pm				Subsided
North Centro		Flooded Areas	19 December 2022	09:00 pm				Subsided
Pamplona	14							
Poblacion		Flooded Areas	19 December 2022	11:42 am				Subsided
Tambo		Flooded Areas	19 December 2022	11:42 am				Subsided
Batang		Flooded Areas	19 December 2022	11:42 am				Subsided
Veneracion		Flooded Areas	19 December 2022	11:42 am				Subsided
San Ramon		Flooded Areas	19 December 2022	11:42 am				Subsided
San Rafael		Flooded Areas	19 December 2022	11:42 am				Subsided
Salvacion		Flooded Areas	19 December 2022	11:42 am				Subsided
Tampadong		Flooded Areas	19 December 2022	11:42 am				Subsided
Burabod		Flooded Areas	19 December 2022	03:24 pm				Subsided
Cagbibi		Flooded Areas	19 December 2022	03:24 pm				Subsided
Cagbunga		Flooded Areas	19 December 2022	03:24 pm				Subsided
Del Rosario		Flooded Areas	19 December 2022	03:24 pm				Subsided
San Gabriel		Flooded Areas	19 December 2022	03:24 pm				Subsided
Patong		Flooded Areas	19 December 2022	03:24 pm				Subsided
Pasacao	7							
Quitang		Flooded Areas	19 December 2022	12:22 pm				Subsided
Odicon		Flooded Areas	19 December 2022	11:00 am				Subsided
Macad		Flooded Areas	18 December 2022	12:25 pm				Subsided
Bahay		Flooded Areas	19 December 2022	12:23 pm				Subsided
Sta Rosa Del Norte		Flooded Areas	19 December 2022	11:00 am				Subsided
Cucu		Flooded Areas	19 December 2022	01:00 pm				Subsided
San Cirilo		Flooded Areas	19 December 2022	04:00 pm				Subsided
San Fernando	4							
Bonifacio		Flooded Areas	19 December 2022	10:07 am				Subsided
Rizal		Flooded Areas	19 December 2022	10:07 am				Subsided
Buenavista		Flooded Areas	19 December 2022	10:07 am				Subsided

REGION PROVINCE CITY/ MUNICIPALITY BARANGAY		TYPE OF INCIDENT	DATE OF OCCURENCE	TIME OF OCCURENCE	DESCRIPTION	ACTIONS TAKEN	REMARKS	STATUS (for flooded areas)
Del Pilar		Flooded Areas	19 December 2022	10:07 am				Subsided
Camaligan	10							
Sto Domingo		Flooded Areas	19 December 2022	08:00 am				Subsided
San Jose		Flooded Areas	19 December 2022	08:00 am				Subsided
San Juan		Flooded Areas	19 December 2022	08:00 am				Subsided
Dugcal		Flooded Areas	19 December 2022	08:00 am				Subsided
Marupit		Flooded Areas	19 December 2022	08:00 am				Subsided
Sua		Flooded Areas	19 December 2022	08:00 am				Subsided
San Lucas		Flooded Areas	19 December 2022	08:00 am				Subsided
San Roque		Flooded Areas	19 December 2022	08:00 am				Subsided
Tarosanán		Flooded Areas	19 December 2022	05:00 pm				Subsided
San Francisco		Flooded Areas	19 December 2022	05:00 pm				Subsided
Garchitorena	4							
Cagamutan		Flooded Areas	19 December 2022	09:25 am				Subsided
Burabod		Flooded Areas	19 December 2022	09:25 am				Subsided
Barangay IV		Flooded Areas	19 December 2022	05:00 pm				Subsided
Burabod to Cagamutan		Landslide (Rain-Induced)	19 December 2022	11:00 am				
Sagñay	13							
Buracan		Flooded Areas	19 December 2022	08:00 am				Subsided
Mabca		Flooded Areas	19 December 2022	08:00 am				Subsided
Aniog		Flooded Areas	19 December 2022	06:15 pm				Subsided
Catalotan		Flooded Areas	19 December 2022	06:15 pm				Subsided
Nato		Flooded Areas	19 December 2022	06:15 pm				Subsided
Patitinan		Flooded Areas	19 December 2022	06:15 pm				Subsided
San Antonio		Flooded Areas	19 December 2022	06:15 pm				Subsided
San Isidro		Flooded Areas	19 December 2022	06:15 pm				Subsided
San Roque		Flooded Areas	19 December 2022	06:15 pm				Subsided
Sibaguan		Flooded Areas	19 December 2022	06:15 pm				Subsided
Tinorongan		Flooded Areas	19 December 2022	06:15 pm				Subsided
Turague		Flooded Areas	19 December 2022	06:15 pm				Subsided
Patitinan		Landslide (Rain-Induced)						
Baao	8							
San Nicolas		Flooded Areas	19 December 2022	12:00 pm				Subsided

REGION PROVINCE CITY/ MUNICIPALITY BARANGAY		TYPE OF INCIDENT	DATE OF OCCURENCE	TIME OF OCCURENCE	DESCRIPTION	ACTIONS TAKEN	REMARKS	STATUS (for flooded areas)
San Roque		Flooded Areas	19 December 2022	12:00 pm				Subsided
San Jose		Flooded Areas	19 December 2022	12:00 pm				Subsided
San Francisco		Flooded Areas	19 December 2022	12:00 pm				Subsided
San Isidro		Flooded Areas	19 December 2022	12:00 pm				Subsided
Sta Eulalia		Flooded Areas	20 December 2022	08:00 am				Subsided
Sta Teresita		Flooded Areas	20 December 2022	04:00 am				Subsided
Pugay		Flooded Areas	20 December 2022	04:00 am				Subsided
Pili	1							
San Vicente		Flooded Areas	19 December 2022	01:36 pm				Subsided
Milaor	9							
Flordeliz		Flooded Areas	19 December 2022	04:00 pm				Subsided
San Jose		Flooded Areas	19 December 2022	04:00 pm				Subsided
Balagbas		Flooded Areas	20 December 2022	11:00 am				Subsided
Del Rosario		Flooded Areas	20 December 2022	11:00 am				Subsided
Sto Domingo		Flooded Areas	20 December 2022	11:00 am				Subsided
Lipot		Flooded Areas	20 December 2022	11:00 am				Subsided
Tarusanan		Flooded Areas	20 December 2022	11:00 am				Subsided
San Miguel		Flooded Areas	20 December 2022	11:00 am				Subsided
Capucnasan		Flooded Areas	20 December 2022	11:00 am				Subsided
Minalabac	4							
Sagrada Familia		Flooded Areas	19 December 2022	03:06 pm				Subsided
Timbang		Flooded Areas	19 December 2022	04:00 pm				Subsided
Baliuag Nuevo		Flooded Areas	19 December 2022	04:00 pm				Subsided
Catanusan		Flooded Areas	19 December 2022	05:00 pm				Subsided
Canaman	13							
San Agustin		Flooded Areas	19 December 2022	03:23 pm				Subsided
San Roque		Flooded Areas	19 December 2022	04:00 pm				Subsided
Linaga		Flooded Areas	19 December 2022	04:00 pm				Subsided
Mangawayan		Flooded Areas	19 December 2022	02:23 pm				Subsided
Sua		Flooded Areas	19 December 2022	03:57 pm				Subsided
Haring		Flooded Areas	19 December 2022	04:00 pm				Subsided
Fundado		Flooded Areas	19 December 2022	04:00 pm				Subsided
San Juan		Flooded Areas	19 December 2022	04:00 pm				Subsided
Palo		Flooded Areas	19 December 2022	04:00 pm				Subsided
Del Rosario		Flooded Areas	19 December 2022	04:00 pm				Subsided

REGION PROVINCE CITY/ MUNICIPALITY BARANGAY		TYPE OF INCIDENT	DATE OF OCCURENCE	TIME OF OCCURENCE	DESCRIPTION	ACTIONS TAKEN	REMARKS	STATUS (for flooded areas)
San Vicente		Flooded Areas	19 December 2022	07:11 pm				Subsided
San Nicolas		Flooded Areas	19 December 2022	07:11 pm				Subsided
San Jose West		Flooded Areas	19 December 2022	07:11 pm				Subsided
Buhi	1							
San Buenaventura		Flooded Areas	19 December 2022	05:03 pm				Subsided
Nabua	1							
Sta Lucia		Flooded Areas	19 December 2022	12:40 pm				Subsided
Cabusao	4							
Biong		Flooded Areas	19 December 2022	11:40 am				Subsided
Pandan		Flooded Areas	19 December 2022	03:53 pm				Subsided
Camagong		Flooded Areas	19 December 2022	07:30 pm				Flooded
Castillo Villasán		Flooded Areas	20 December 2022	03:15 pm				Flooded
NAGA	9							
Naga	9							
Clupa calauag		Flooded Areas	19 December 2022					Subsided
Zone 3 Azucena St. Calauag		Flooded Areas	19 December 2022					Subsided
Zone 7 Vilmar Subd Calauag		Flooded Areas	19 December 2022					Subsided
Villa Karangahan Subd San Felipe		Flooded Areas	19 December 2022					Subsided
Caimoto St Liboton		Flooded Areas	19 December 2022					Subsided
Zone 3,4,6 Triangulo		Flooded Areas	19 December 2022					Subsided
Zone 3 Tabuco		Flooded Areas	19 December 2022					Subsided
Zone 7 San Francisco Abella		Flooded Areas	19 December 2022					Subsided
Zone 1 Sitio California Con Grande		Flooded Areas	19 December 2022					Subsided
CAMARINES NORTE	25							
Daet	8							
Barangay VII		Flooded Areas	18 December 2022					Subsided
P.4 and P.5 Barangay Cobangbang		Flooded Areas	18 December 2022					Subsided
P.5 and P.6 Barangay Borabod		Flooded Areas	18 December 2022					Subsided
P.1, P3, P5 and P.7 Barangay V		Flooded Areas	18 December 2022					Subsided
P. 2 Barangay Mancruz		Flooded Areas	18 December 2022					Subsided
zone 1 and zone 4 Mandulungan Barangay		Flooded Areas	18 December 2022					Subsided
Pamorangon		Flooded Areas	19 December 2022	10:53 am				Subsided
Magang P3		Flooded Areas	19 December 2022	10:53 am				Subsided
Vinzons	5							
Barangay Singi Detour		Flooded Areas	18 December 2022					Subsided

REGION PROVINCE CITY/ MUNICIPALITY BARANGAY		TYPE OF INCIDENT	DATE OF OCCURENCE	TIME OF OCCURENCE	DESCRIPTION	ACTIONS TAKEN	REMARKS	STATUS (for flooded areas)
Brgy Cal Norte		Flooded Areas	19 December 2022					Subsided
Brgy Mangcayo		Flooded Areas	19 December 2022					Subsided
Brgy Guinacutan		Flooded Areas	19 December 2022					Subsided
Brgy Matango-Awit Paracale		Flooded Areas	19 December 2022					Subsided
Capalonga	2							
Brgy Catioan Sitio Talagpucao		Landslide (Rain-Induced)	19 December 2022	09:30 am				
Brgy San Isidro		Flooded Areas	19 December 2022	09:30 am				Subsided
Jose Panganiban	8							
Brgy Calero P4		Landslide (Rain-Induced)	18 December 2022	06:20 pm				
Brgy Parang P4, P6		Flooded Areas	18 December 2022	07:40 pm				Subsided
San Isidro P2		Flooded Areas	18 December 2022	08:24 pm				Subsided
Brgy Sta Rosa		Flooded Areas	18 December 2022	07:36 pm				Subsided
Brgy San Martin		Flooded Areas	18 December 2022	07:36 pm				Subsided
Brgy Nakalaya P1		Landslide (Rain-Induced)	18 December 2022	07:36 pm				
Brgy Nakalaya P4, P2		Flooded Areas	18 December 2022	07:36 pm				Subsided
Sta Rosa Norte P2, P5		Flooded Areas	19 December 2022					Subsided
Mercedes	2							
Brgy Hamoraon		Flooded Areas	18 December 2022	03:18 pm				Subsided
Brgy Del Rosario P6		Flooded Areas	19 December 2022	09:25 am				Subsided
ALBAY	25							
Legazpi	25							
55 Estanza		Landslide (Rain-Induced)	19 December 2022					
1 EMs Barrio		Flooded Areas	19 December 2022					Subsided
8 Bagumbayan		Flooded Areas	19 December 2022					Subsided
11 Maoyod		Flooded Areas	19 December 2022					Subsided
12 Tula Tula		Flooded Areas	19 December 2022					Subsided
13 Ilawod West		Flooded Areas	19 December 2022					Subsided
14 Ilawod		Flooded Areas	19 December 2022					Subsided
15 Ilawod East		Flooded Areas	19 December 2022					Subsided
17 Rizal St Ilawod		Flooded Areas	19 December 2022					Subsided
18 Cabangan West		Flooded Areas	19 December 2022					Subsided
19 Cabangan		Flooded Areas	19 December 2022					Subsided

REGION PROVINCE CITY/ MUNICIPALITY BARANGAY		TYPE OF INCIDENT	DATE OF OCCURENCE	TIME OF OCCURENCE	DESCRIPTION	ACTIONS TAKEN	REMARKS	STATUS (for flooded areas)
20 Cabangon East		Flooded Areas	19 December 2022					Subsided
21 Binanuahan West		Flooded Areas	19 December 2022					Subsided
23 Imperial Court Subd		Flooded Areas	19 December 2022					Subsided
24 Rizal St		Flooded Areas	19 December 2022					Subsided
31 Centro Baybay		Flooded Areas	19 December 2022					Subsided
34 Oro Site		Flooded Areas	19 December 2022					Subsided
37 Bitano		Flooded Areas	19 December 2022					Subsided
39 Bonot		Flooded Areas	19 December 2022					Subsided
40 Cruzada		Flooded Areas	19 December 2022					Subsided
41 Bogtong		Flooded Areas	19 December 2022					Subsided
42 Rawis		Flooded Areas	19 December 2022					Subsided
50 Padang		Flooded Areas	19 December 2022					Subsided
58 Buraguis		Flooded Areas	19 December 2022					Subsided
59 Puro		Flooded Areas	19 December 2022					Subsided
CATANDUANES	2							
Viga	1							
Sitio Summit P Vera		Landslide (Rain-Induced)	19 December 2022					
San Andres (Calolbon)	1							
Sitio Calumagon San Isidro		Landslide (Rain-Induced)	19 December 2022					
REGION 8	11							
EASTERN SAMAR	5							
Arteche	1							
Bigo, Concepcion, Casidman, McArthur, Cagsalay, Tawagan, Inayawan, and Tibalawon		Flooded Areas	24 December 2022	09:00 am	1-2 meters estimated depth within the Barangay proper	Conducted Pre-Emptive Evacuation	Continuous monitoring	Subsided
General MacArthur	1							
Brgy Vigan		Flooded Areas	24 December 2022	10:00 am	1-3-foot depth within the Barangay	Monitoring water level	Operations Center on alert status	Subsided
Llorente	1							
All 33 Barangays		Flooded Areas	24 December 2022	05:00 pm	Incidence of flooding to all 33 barangays with portions of National Highway Not passable	Activated OpCen with ERT on 24/7	Deployment of Assessment teams	Subsided
Guiuan	1							

REGION PROVINCE CITY/ MUNICIPALITY BARANGAY		TYPE OF INCIDENT	DATE OF OCCURENCE	TIME OF OCCURENCE	DESCRIPTION	ACTIONS TAKEN	REMARKS	STATUS (for flooded areas)
Hamorawon		Tornado/Destructive Winds/Strong Winds	24 December 2022	07:00 am	2 houses were partially damaged and 2 houses was declared totally damage and a total of 4 motor bancas were damaged	Deployment of Operation and Warning Team, preparation of evacuation centers	Continuous monitoring	
Borongon	1							
Brgy. Sabang Suribao		Flooded Areas	24 December 2022	09:31 pm	Flooding with estimated depth of 0.30 meters	Continuous monitoring		Subsided
NORTHERN SAMAR	5							
Catubig	1							
Poblacion Barangays		Flooded Areas	24 December 2022	01:00 pm	1.8 above normal	Continuous weather monitoring	14 Barangays flooded	Subsided
Palapag	4							
Brgy Monbon		Maritime Incident	23 December 2022	09:30 am	Capsized Boat due to inclement weather and rough seas	Rescued by the nearby motorboat	Continuous monitoring	
Brgy. Mapno		Maritime Incident	23 December 2022	11:30 am	Capsized Boat due to inclement weather and rough seas	Rescued and safely returned	Continuous monitoring	
Brgy. Monbon		Maritime Incident	23 December 2022	11:30 am	The punong barangay of Brgy. Monbon informed the LDRRMO relative to the 4 separately operated fishing boats that ventured out into sea early morning of 23 December 2022.	Continuous monitoring for the four missing boats	Continuous monitoring	
Brgy Mapno		Maritime Incident	23 December 2022	09:00 am	Capsized Boat due to inclement weather and rough seas	Rescued by the nearby motorboat	Continuous monitoring	
LEYTE	1							
Dulag	1							
Brgy San Rafael		Maritime Incident	24 December 2022	03:00 pm	Missing fisherman	Coordinated with PDRRMO	On or about 1000H of 25 December 2022, an LGU personnel sent a radio message to the Dulag Operations Center that the previously reported missing fisherman has safely returned to his home. The information was verified and confirmed by the Brgy. Kagawad.	

REGION PROVINCE CITY/ MUNICIPALITY BARANGAY		TYPE OF INCIDENT	DATE OF OCCURENCE	TIME OF OCCURENCE	DESCRIPTION	ACTIONS TAKEN	REMARKS	STATUS (for flooded areas)
REGION 9	24							
ZAMBOANGA DEL SUR	15							
Zamboanga City	15							
Tumaga		Flooded Areas	25 December 2022	12:15 am			Water level back to normal	Subsided
Putik		Flooded Areas	25 December 2022	12:15 am			Water level back to normal	Subsided
Guisao		Flooded Areas	25 December 2022	12:15 am			Water level back to normal	Subsided
Culianan		Flooded Areas	25 December 2022	12:15 am			Water level back to normal	Subsided
Mercedes		Flooded Areas	25 December 2022	12:15 am			Water level back to normal	Subsided
Cabaluay		Flooded Areas	25 December 2022	12:15 am			Water level back to normal	Subsided
Cacao		Flooded Areas	25 December 2022	12:15 am			Water level back to normal	Subsided
Sangali		Flooded Areas	25 December 2022	12:15 am			Water level back to normal	Subsided
Boalan		Flooded Areas	25 December 2022	12:15 am			Water level back to normal	Subsided
Pasolobong		Flooded Areas	25 December 2022	01:14 am			Water level back to normal	Subsided
Lanzones		Landslide (Rain-Induced)	25 December 2022	01:14 am			Water level back to normal	
Tolosa		Landslide (Rain-Induced)	25 December 2022	01:14 am			Water level back to normal	
Salaan		Landslide (Rain-Induced)	25 December 2022	01:14 am			Water level back to normal	
Lugakit		Landslide (Rain-Induced)	25 December 2022	01:14 am			Water level back to normal	
Tumalutab		Landslide (Rain-Induced)	25 December 2022	01:14 am			Water level back to normal	
ZAMBOANGA DEL NORTE	9							
Dapitan	5							
Ba-ao		Flooded Areas	25 December 2022	08:21 am				Receding
Burgos		Flooded Areas	25 December 2022	08:21 am				Receding
Ilaya		Flooded Areas	25 December 2022	08:21 am				Receding
Oyan		Flooded Areas	25 December 2022	08:21 am				Receding
Sulangon		Flooded Areas	25 December 2022	08:21 am				Receding
President Manuel A. Roxas	2							

REGION PROVINCE CITY/ MUNICIPALITY BARANGAY		TYPE OF INCIDENT	DATE OF OCCURENCE	TIME OF OCCURENCE	DESCRIPTION	ACTIONS TAKEN	REMARKS	STATUS (for flooded areas)
Pasil, Lower Irasan		Flooded Areas	25 December 2022	05:30 am			Pasil	Receding
Purok 3, Langatian		Flooded Areas	25 December 2022	05:30 am			Purok 3	Receding
Liloy	2							
Timan		Flooded Areas	25 December 2022	08:21 am				Receding
Kayok		Flooded Areas	25 December 2022	08:21 am				Receding
REGION 10	5							
MISAMIS OCCIDENTAL	5							
Aloran	1							
		Flooded Areas	25 December 2022	12:00 am				Flooded
Clarín	1							
		Flooded Areas	25 December 2022	12:00 am				Flooded
Tudela	1							
		Flooded Areas	25 December 2022	12:00 am				Flooded
Jimenez	1							
		Flooded Areas	25 December 2022	12:00 am			per phone conversation with MDRRMO Jimenez	Receding
Ozamiz	1							
		Flooded Areas	25 December 2022	12:00 am			per conversation via satphone with CDRRMO Ozamiz	Receding
BARMM	38							
TAWI-TAWI	1							
Mapun (Cagayan de Tawi-Tawi)	1							
Umos Mataha		Flooded Areas	25 December 2022	07:00 pm	Due to high tide and strong winds experienced in the municipality.			Flooded
LANAO DEL SUR	27							
Taraka	12							
Pindolonan		Flooded Areas	24 December 2022	05:00 pm				Flooded
Sambolawan		Flooded Areas	24 December 2022	05:00 pm				Flooded
Lumbac Bagoa Inged		Flooded Areas	24 December 2022	05:00 pm				Flooded
Ilian		Flooded Areas	24 December 2022	05:00 pm				Flooded
Salipongan		Flooded Areas	24 December 2022	05:00 pm				Flooded
Dilabayan		Flooded Areas	24 December 2022	05:00 pm				Flooded
Ririk		Flooded Areas	24 December 2022	05:00 pm				Flooded

REGION PROVINCE CITY/ MUNICIPALITY BARANGAY		TYPE OF INCIDENT	DATE OF OCCURENCE	TIME OF OCCURENCE	DESCRIPTION	ACTIONS TAKEN	REMARKS	STATUS (for flooded areas)
Gapao Balindong		Flooded Areas	24 December 2022	05:00 pm				Flooded
Suphangan		Flooded Areas	24 December 2022	05:00 pm				Flooded
Caramat		Flooded Areas	24 December 2022	05:00 pm				Flooded
Mangayao		Flooded Areas	24 December 2022	05:00 pm				Flooded
Cadayonan		Flooded Areas	24 December 2022	05:00 pm				Flooded
Maguing	5							
Camalig		Flooded Areas	25 December 2022					Flooded
Butod		Flooded Areas	25 December 2022					Flooded
Agagan		Flooded Areas	25 December 2022					Flooded
Lumbac		Flooded Areas	25 December 2022					Flooded
Borowa		Flooded Areas	25 December 2022					Flooded
Tamparan	5							
Picarabawan		Flooded Areas	25 December 2022					Flooded
Lalabuan		Flooded Areas	25 December 2022					Flooded
Tubok		Flooded Areas	25 December 2022					Flooded
Lilod Tubok		Flooded Areas	25 December 2022					Flooded
Lumbac		Flooded Areas	25 December 2022					Flooded
Mulondo	5							
Lama		Flooded Areas	25 December 2022					Flooded
Bangon		Flooded Areas	25 December 2022					Flooded
Raya Balay		Flooded Areas	25 December 2022					Flooded
Buadia Bala		Flooded Areas	25 December 2022					Flooded
Salipongan		Flooded Areas	25 December 2022					Flooded
BASILAN	10							
Lamitan	4							
Limo-ok		Flooded Areas	25 December 2022					Flooded
Matibay		Flooded Areas	25 December 2022					Flooded
Malinis		Flooded Areas	25 December 2022					Flooded
Sengal		Flooded Areas	25 December 2022					Flooded
Lantawan	3							
Atong-atong		Flooded Areas	25 December 2022					Flooded
Matikang		Flooded Areas	25 December 2022					Flooded
Paniogan		Flooded Areas	25 December 2022					Flooded
Hadji Muhtamad	3							
Lubukam		Flooded Areas	25 December 2022					Flooded

REGION PROVINCE CITY/ MUNICIPALITY BARANGAY		TYPE OF INCIDENT	DATE OF OCCURENCE	TIME OF OCCURENCE	DESCRIPTION	ACTIONS TAKEN	REMARKS	STATUS (for flooded areas)
Luukbungsod		Flooded Areas	25 December 2022					Flooded
Sangbay Big		Flooded Areas	25 December 2022					Flooded

AFFECTED POPULATION as of (December 27, 2022 05:00)

REGION PROVINCE CITY/ MUNICIPALITY BARANGAY		NO. OF AFFECTED			No. of ECs		Inside Evacuation Centers				Outside Evacuation Centers				TOTAL SERVED (CURRENT)			
		Brgys.	Families	Persons	CUM	NOW	Families		Persons		Families		Persons		(Inside + Outside)			
							CUM	NOW	CUM	NOW	CUM	NOW	CUM	NOW	CUM	NOW	CUM	NOW
GRAND TOTAL	80	385	44,282	166,357	208	87	13,056	10,536	55,955	45,337	4,205	3,376	3,838	45	17,267	13,912	59,823	45,382
MIMAROPA	5	5	213	1,062	0	0	0	0	0	0	13	7	62	35	13	7	62	35
ORIENTAL MINDORO	5	5	213	1,062	0	0	0	0	0	0	13	7	62	35	13	7	62	35
Naujan	4	4	206	1,027	0	0	0	0	0	0	6	0	27	0	6	0	27	0
Barcenaga		1	6	27	0	0	0	0	0	0	6	0	27	0	6	0	27	0
Andres Ylagan		1	165	825	0	0	0	0	0	0	0	0	0	0	0	0	0	0
Buhangin		1	30	150	0	0	0	0	0	0	0	0	0	0	0	0	0	0
Masagana		1	5	25	0	0	0	0	0	0	0	0	0	0	0	0	0	0
Bansud	1	1	7	35	0	0	0	0	0	0	7	7	35	35	7	7	35	35
Sumagui		1	7	35	0	0	0	0	0	0	7	7	35	35	7	7	35	35
REGION 5	22	157	17,119	69,042	102	0	1,589	0	6,146	0	633	0	2,817	0	2,222	0	8,963	0
ALBAY	1	9	126	456	7	0	77	0	277	0	49	0	179	0	126	0	456	0
Legazpi	1	9	126	456	7	0	77	0	277	0	49	0	179	0	126	0	456	0
		9	126	456	7	0	77	0	277	0	49	0	179	0	126	0	456	0
CAMARINES NORTE	5	19	668	2,932	17	0	160	0	612	0	476	0	2,208	0	636	0	2,820	0
Capalonga	1	1	1	5	0	0	0	0	0	0	1	0	5	0	1	0	5	0
		1	1	5	0	0	0	0	0	0	1	0	5	0	1	0	5	0
Daet	1	7	53	225	8	0	53	0	225	0	0	0	0	0	53	0	225	0
		7	53	225	8	0	53	0	225	0	0	0	0	0	53	0	225	0
Labo	1	3	53	192	2	0	34	0	121	0	19	0	71	0	53	0	192	0
		3	53	192	2	0	34	0	121	0	19	0	71	0	53	0	192	0
Mercedes	1	2	5	30	1	0	2	0	14	0	2	0	9	0	4	0	23	0
		2	5	30	1	0	2	0	14	0	2	0	9	0	4	0	23	0

REGION PROVINCE CITY/ MUNICIPALITY BARANGAY		NO. OF AFFECTED			No. of ECs		Inside Evacuation Centers				Outside Evacuation Centers				TOTAL SERVED (CURRENT)			
		Brgys.	Families	Persons	CUM	NOW	Families		Persons		Families		Persons		Families		Persons	
							CUM	NOW	CUM	NOW	CUM	NOW	CUM	NOW	CUM	NOW	CUM	NOW
							(Inside + Outside)											
Vinzons	1	6	556	2,480	6	0	71	0	252	0	454	0	2,123	0	525	0	2,375	0
		6	556	2,480	6	0	71	0	252	0	454	0	2,123	0	525	0	2,375	0
CAMARINES SUR	13	107	14,454	58,946	70	0	1,165	0	4,645	0	108	0	430	0	1,273	0	5,075	0
Lupi	1	2	44	175	2	0	44	0	175	0	0	0	0	0	44	0	175	0
		2	44	175	2	0	44	0	175	0	0	0	0	0	44	0	175	0
Ragay	1	2	26	91	2	0	26	0	91	0	0	0	0	0	26	0	91	0
		2	26	91	2	0	26	0	91	0	0	0	0	0	26	0	91	0
Sipocot	1	7	209	804	3	0	209	0	804	0	0	0	0	0	209	0	804	0
		7	209	804	3	0	209	0	804	0	0	0	0	0	209	0	804	0
Libmanan	1	11	120	442	11	0	91	0	343	0	29	0	119	0	120	0	462	0
		11	120	442	11	0	91	0	343	0	29	0	119	0	120	0	462	0
Pasacao	1	3	44	131	2	0	35	0	98	0	9	0	33	0	44	0	131	0
		3	44	131	2	0	35	0	98	0	9	0	33	0	44	0	131	0
Calabanga	1	13	366	1,669	12	0	359	0	1,633	0	7	0	36	0	366	0	1,669	0
		13	366	1,669	12	0	359	0	1,633	0	7	0	36	0	366	0	1,669	0
Canaman	1	15	210	787	17	0	167	0	608	0	43	0	179	0	210	0	787	0
		15	210	787	17	0	167	0	608	0	43	0	179	0	210	0	787	0
Magarao	1	12	133	502	10	0	114	0	440	0	19	0	62	0	133	0	502	0
		12	133	502	10	0	114	0	440	0	19	0	62	0	133	0	502	0
Lagonoy	1	36	13,222	54,026	1	0	41	0	135	0	0	0	0	0	41	0	135	0
		36	13,222	54,026	1	0	41	0	135	0	0	0	0	0	41	0	135	0
San Jose	1	2	58	259	5	0	58	0	259	0	0	0	0	0	58	0	259	0
		2	58	259	5	0	58	0	259	0	0	0	0	0	58	0	259	0
Siruma	1	1	2	7	1	0	1	0	6	0	1	0	1	0	2	0	7	0
		1	2	7	1	0	1	0	6	0	1	0	1	0	2	0	7	0
Tinambac	1	2	6	29	3	0	6	0	29	0	0	0	0	0	6	0	29	0
		2	6	29	3	0	6	0	29	0	0	0	0	0	6	0	29	0
Goa	1	1	14	24	1	0	14	0	24	0	0	0	0	0	14	0	24	0
		1	14	24	1	0	14	0	24	0	0	0	0	0	14	0	24	0
SORSOGON	1	1	264	990	0	0	0	0	0	0	0	0	0	0	0	0	0	0
Bulan	1	1	264	990	0	0	0	0	0	0	0	0	0	0	0	0	0	0
		1	264	990	0	0	0	0	0	0	0	0	0	0	0	0	0	0

REGION PROVINCE CITY/ MUNICIPALITY BARANGAY		NO. OF AFFECTED			No. of ECs		Inside Evacuation Centers				Outside Evacuation Centers				TOTAL SERVED (CURRENT)			
		Brgys.	Families	Persons	CUM	NOW	Families		Persons		Families		Persons		Families		Persons	
							CUM	NOW	CUM	NOW	CUM	NOW	CUM	NOW	CUM	NOW	CUM	NOW
							(Inside + Outside)											
NAGA	1	8	187	612	8	0	187	0	612	0	0	0	0	0	187	0	612	0
Naga	1	8	187	612	8	0	187	0	612	0	0	0	0	0	187	0	612	0
		8	187	612	8	0	187	0	612	0	0	0	0	0	187	0	612	0
CATANDUANES	1	13	1,420	5,106	0	0	0	0	0	0	0	0	0	0	0	0	0	0
San Miguel	1	13	1,420	5,106	0	0	0	0	0	0	0	0	0	0	0	0	0	0
		13	1,420	5,106	0	0	0	0	0	0	0	0	0	0	0	0	0	0
REGION 8	8	75	11,562	40,773	35	35	1,846	1,846	4,564	4,564	2	2	10	10	1,848	1,848	4,574	4,574
EASTERN SAMAR	8	75	11,562	40,773	35	35	1,846	1,846	4,564	4,564	2	2	10	10	1,848	1,848	4,574	4,574
Jipapad	1	13	2,780	9,913	0	0	0	0	0	0	0	0	0	0	0	0	0	0
		13	2,780	9,913	0	0	0	0	0	0	0	0	0	0	0	0	0	0
Arteche	1	9	1,147	4,650	16	16	65	65	242	242	2	2	10	10	67	67	252	252
Bigo, Cagsalay, Campacion, Casidman, Concepcion, Inayawan, Macarthur, Tawagan, Tebalawon		9	1,147	4,650	16	16	65	65	242	242	2	2	10	10	67	67	252	252
Oras	1	26	4,677	17,856	0	0	0	0	0	0	0	0	0	0	0	0	0	0
Agsam Alang-alang Bagacay Balingasag Bantayan Batang Bato Binalayan Buntay Cadian Cagdine Cagpile Cagtoog Gamot Iwayan Japay Kalaw Mabuhay Minap-os Nadacpan Naga Rizal Saugan Saurong Santa Monica Trinidad (Maycorot)		26	4,677	17,856	0	0	0	0	0	0	0	0	0	0	0	0	0	0
Giporlos	1	5	207	725	1	1	207	207	725	725	0	0	0	0	207	207	725	725
Barangay 8 (Pob.), Coticot, Gigoso, San Isidro (Malabag), Barangay 5 (Pob.)		5	207	725	1	1	207	207	725	725	0	0	0	0	207	207	725	725
Guiuan	1	1	13	62	1	1	2	2	10	10	0	0	0	0	2	2	10	10
		1	13	62	1	1	2	2	10	10	0	0	0	0	2	2	10	10
Mercedes	1	15	1,500	3,243	15	15	1,500	1,500	3,243	3,243	0	0	0	0	1,500	1,500	3,243	3,243
Barangay 1 Poblacion, Barangay 2 Poblacion, Barangay 3 Poblacion, Barangay 4 Poblacion, Anuron, Banuyo, Bobon, Busay, Buyayawon, Cabunga-an, Cambante, Port Kennedy, San Jose, San Roque, Sung-an		15	1,500	3,243	15	15	1,500	1,500	3,243	3,243	0	0	0	0	1,500	1,500	3,243	3,243
Sulat	1	5	448	1,794	2	2	72	72	344	344	0	0	0	0	72	72	344	344

REGION PROVINCE CITY/ MUNICIPALITY BARANGAY		NO. OF AFFECTED			No. of ECs		Inside Evacuation Centers				Outside Evacuation Centers				TOTAL SERVED (CURRENT)			
		Brgys.	Families	Persons	CUM	NOW	Families		Persons		Families		Persons		Families		Persons	
							CUM	NOW	CUM	NOW	CUM	NOW	CUM	NOW	CUM	NOW	CUM	NOW
							(Inside + Outside)											
A-et Del Remedio Mabini Maglipay (Pop.) San Juan		5	448	1,794	2	2	72	72	344	344	0	0	0	0	72	72	344	344
Taft	1	1	790	2,530	0	0	0	0	0	0	0	0	0	0	0	0	0	0
		1	790	2,530	0	0	0	0	0	0	0	0	0	0	0	0	0	0
REGION 9	14	14	1,054	5,218	14	0	858	0	4,239	0	190	0	949	0	1,054	0	5,218	0
ZAMBOANGA DEL SUR	10	10	1,016	5,080	13	0	829	0	4,145	0	181	0	905	0	1,016	0	5,080	0
Zamboanga City	10	10	1,016	5,080	13	0	829	0	4,145	0	181	0	905	0	1,016	0	5,080	0
Culianan		1	63	315	1	0	60	0	300	0	3	0	15	0	63	0	315	0
Putik		1	299	1,495	2	0	141	0	705	0	158	0	790	0	299	0	1,495	0
Sangali		1	106	530	1	0	100	0	500	0	0	0	0	0	106	0	530	0
Guisao		1	70	350	2	0	50	0	250	0	20	0	100	0	70	0	350	0
Cabaluay		1	60	300	1	0	60	0	300	0	0	0	0	0	60	0	300	0
Boalan		1	50	250	1	0	50	0	250	0	0	0	0	0	50	0	250	0
Pasolobong		1	57	285	1	0	57	0	285	0	0	0	0	0	57	0	285	0
Mercedes		1	185	925	2	0	185	0	925	0	0	0	0	0	185	0	925	0
Tumaga		1	113	565	1	0	113	0	565	0	0	0	0	0	113	0	565	0
Tumalutab		1	13	65	1	0	13	0	65	0	0	0	0	0	13	0	65	0
ZAMBOANGA DEL NORTE	4	4	38	138	1	0	29	0	94	0	9	0	44	0	38	0	138	0
Liloy	2	2	7	34	0	0	0	0	0	0	7	0	34	0	7	0	34	0
Timan		1	1	4	0	0	0	0	0	0	1	0	4	0	1	0	4	0
Kayok		1	6	30	0	0	0	0	0	0	6	0	30	0	6	0	30	0
President Manuel A. Roxas	2	2	31	104	1	0	29	0	94	0	2	0	10	0	31	0	104	0
Langatian		1	29	94	1	0	29	0	94	0	0	0	0	0	29	0	94	0
Lower Irasan		1	2	10	0	0	0	0	0	0	2	0	10	0	2	0	10	0
REGION 10	23	96	10,967	50,262	57	52	8,763	8,690	41,006	40,773	0	0	0	0	8,763	8,690	41,006	40,773
MISAMIS OCCIDENTAL	11	49	2,006	8,571	21	21	1,769	1,769	7,540	7,540	0	0	0	0	1,769	1,769	7,540	7,540
Oroquieta	1	4	151	755	4	4	151	151	755	755	0	0	0	0	151	151	755	755
		4	151	755	4	4	151	151	755	755	0	0	0	0	151	151	755	755
Ozamiz	1	1	21	85	1	1	21	21	85	85	0	0	0	0	21	21	85	85
		1	21	85	1	1	21	21	85	85	0	0	0	0	21	21	85	85
Sinacaban	1	4	89	235	3	3	51	51	124	124	0	0	0	0	51	51	124	124
		4	89	235	3	3	51	51	124	124	0	0	0	0	51	51	124	124
Clarin	1	5	49	191	6	6	13	13	52	52	0	0	0	0	13	13	52	52

REGION PROVINCE CITY/ MUNICIPALITY BARANGAY		NO. OF AFFECTED			No. of ECs		Inside Evacuation Centers				Outside Evacuation Centers				TOTAL SERVED (CURRENT)			
		Brgys.	Families	Persons	CUM	NOW	Families		Persons		Families		Persons		Families		Persons	
							CUM	NOW	CUM	NOW	CUM	NOW	CUM	NOW	CUM	NOW	CUM	NOW
							(Inside + Outside)											
		5	49	191	6	6	13	13	52	52	0	0	0	0	13	13	52	52
Jimenez	1	10	1,327	5,741	1	1	1,327	1,327	5,741	5,741	0	0	0	0	1,327	1,327	5,741	5,741
		10	1,327	5,741	1	1	1,327	1,327	5,741	5,741	0	0	0	0	1,327	1,327	5,741	5,741
Lopez Jaena	1	4	5	15	1	1	5	5	15	15	0	0	0	0	5	5	15	15
		4	5	15	1	1	5	5	15	15	0	0	0	0	5	5	15	15
Panaon	1	3	23	103	0	0	0	0	0	0	0	0	0	0	0	0	0	0
		3	23	103	0	0	0	0	0	0	0	0	0	0	0	0	0	0
Plaridel	1	1	24	107	0	0	0	0	0	0	0	0	0	0	0	0	0	0
		1	24	107	0	0	0	0	0	0	0	0	0	0	0	0	0	0
Tudela	1	8	193	728	4	4	193	193	728	728	0	0	0	0	193	193	728	728
		8	193	728	4	4	193	193	728	728	0	0	0	0	193	193	728	728
Calamba	1	2	12	51	1	1	8	8	40	40	0	0	0	0	8	8	40	40
		2	12	51	1	1	8	8	40	40	0	0	0	0	8	8	40	40
Aloran	1	7	112	560	0	0	0	0	0	0	0	0	0	0	0	0	0	0
		7	112	560	0	0	0	0	0	0	0	0	0	0	0	0	0	0
MISAMIS ORIENTAL	8	41	8,819	41,178	29	28	6,852	6,841	32,953	32,919	0	0	0	0	6,852	6,841	32,953	32,919
Gingog	1	15	6,615	32,429	11	11	6,615	6,615	32,429	32,429	0	0	0	0	6,615	6,615	32,429	32,429
		15	6,615	32,429	11	11	6,615	6,615	32,429	32,429	0	0	0	0	6,615	6,615	32,429	32,429
El Salvador	1	1	11	34	1	0	11	0	34	0	0	0	0	0	11	0	34	0
		1	11	34	1	0	11	0	34	0	0	0	0	0	11	0	34	0
Magsaysay (Linugos)	1	2	10	0	2	2	10	10	0	0	0	0	0	0	10	10	0	0
		2	10	0	2	2	10	10	0	0	0	0	0	0	10	10	0	0
Talisayan	1	7	369	1,656	2	2	18	18	89	89	0	0	0	0	18	18	89	89
		7	369	1,656	2	2	18	18	89	89	0	0	0	0	18	18	89	89
Balingoan	1	4	996	4,000	1	1	9	9	45	45	0	0	0	0	9	9	45	45
		4	996	4,000	1	1	9	9	45	45	0	0	0	0	9	9	45	45
Balingasag	1	2	11	42	1	1	3	3	0	0	0	0	0	0	3	3	0	0
		2	11	42	1	1	3	3	0	0	0	0	0	0	3	3	0	0
Medina	1	9	806	3,012	11	11	186	186	356	356	0	0	0	0	186	186	356	356
		9	806	3,012	11	11	186	186	356	356	0	0	0	0	186	186	356	356
Laguindingan	1	1	1	5	0	0	0	0	0	0	0	0	0	0	0	0	0	0
		1	1	5	0	0	0	0	0	0	0	0	0	0	0	0	0	0

REGION PROVINCE CITY/ MUNICIPALITY BARANGAY		NO. OF AFFECTED			No. of ECs		Inside Evacuation Centers				Outside Evacuation Centers				TOTAL SERVED (CURRENT)			
		Brgys.	Families	Persons	CUM	NOW	Families		Persons		Families		Persons		Families		Persons	
							CUM	NOW	CUM	NOW	CUM	NOW	CUM	NOW	CUM	NOW	CUM	NOW
(Inside + Outside)																		
CAMIGUIN	1	1	1	5	1	1	1	1	5	5	0	0	0	0	1	1	5	5
Mambajao	1	1	1	5	1	1	1	1	5	5	0	0	0	0	1	1	5	5
		1	1	5	1	1	1	1	5	5	0	0	0	0	1	1	5	5
BUKIDNON	2	4	63	204	5	1	63	1	204	5	0	0	0	0	63	1	204	5
Malaybalay	1	3	62	199	4	0	62	0	199	0	0	0	0	0	62	0	199	0
		3	62	199	4	0	62	0	199	0	0	0	0	0	62	0	199	0
Valencia	1	1	1	5	1	1	1	1	5	5	0	0	0	0	1	1	5	5
		1	1	5	1	1	1	1	5	5	0	0	0	0	1	1	5	5
LANAO DEL NORTE	1	1	78	304	1	1	78	78	304	304	0	0	0	0	78	78	304	304
Iligan	1	1	78	304	1	1	78	78	304	304	0	0	0	0	78	78	304	304
		1	78	304	1	1	78	78	304	304	0	0	0	0	78	78	304	304
BARMM	8	38	3,367	0	0	0	0	0	0	0	3,367	3,367	0	0	3,367	3,367	0	0
LANAO DEL SUR	4	27	1,860	0	0	0	0	0	0	0	1,860	1,860	0	0	1,860	1,860	0	0
Taraka	1	12	1,760	0	0	0	0	0	0	0	1,760	1,760	0	0	1,760	1,760	0	0
		12	1,760	0	0	0	0	0	0	0	1,760	1,760	0	0	1,760	1,760	0	0
Tamparan	1	5	50	0	0	0	0	0	0	0	50	50	0	0	50	50	0	0
		5	50	0	0	0	0	0	0	0	50	50	0	0	50	50	0	0
Maguing	1	5	0	0	0	0	0	0	0	0	0	0	0	0	0	0	0	0
		5	0	0	0	0	0	0	0	0	0	0	0	0	0	0	0	0
Mulondo	1	5	50	0	0	0	0	0	0	0	50	50	0	0	50	50	0	0
		5	50	0	0	0	0	0	0	0	50	50	0	0	50	50	0	0
TAWI-TAWI	1	1	89	0	0	0	0	0	0	0	89	89	0	0	89	89	0	0
Mapun (Cagayan de Tawi-Tawi)	1	1	89	0	0	0	0	0	0	0	89	89	0	0	89	89	0	0
		1	89	0	0	0	0	0	0	0	89	89	0	0	89	89	0	0
BASILAN	3	10	1,418	0	0	0	0	0	0	0	1,418	1,418	0	0	1,418	1,418	0	0
Lamitan	1	4	1,339	0	0	0	0	0	0	0	1,339	1,339	0	0	1,339	1,339	0	0
		4	1,339	0	0	0	0	0	0	0	1,339	1,339	0	0	1,339	1,339	0	0
Lantawan	1	3	40	0	0	0	0	0	0	0	40	40	0	0	40	40	0	0
		3	40	0	0	0	0	0	0	0	40	40	0	0	40	40	0	0
Hadji Muhtamad	1	3	39	0	0	0	0	0	0	0	39	39	0	0	39	39	0	0
		3	39	0	0	0	0	0	0	0	39	39	0	0	39	39	0	0

CASUALTIES as of (December 27, 2022 05:00)

PROVINCE CITY /MUNICIPALITY BARANGAY	QTY	SURNAME	FIRST NAME	MIDDLE NAME	AGE	SEX	ADDRESS	CAUSE	REMARKS	SOURCE OF DATA	VALIDATED
DEAD	4										
REGION 5	2										
CAMARINES SUR	2										
Libmanan	1										
					1.5	Female	Brgy. Station Church Site, Libmanan	Drowning		PDRRMO	No
Tinambac	1										
					64	Male	Zone 2, Brgy. Tierra Nevada, Tinambac	Drowning	Reported missing on 12/18/2022 at around 1:00 PM	MDRRMO Tinambac	No
REGION 8	2										
NORTHERN SAMAR	2										
San Roque	1										
		Adante	Jimmy	Adamero	47	Male	Brgy. Lao-angan, San Roque, Northern Samar	Drowning	One of the two missing persons reported in San Roque, Northern Samar on 24 Dec 2022 (based on PNP Spot Report) With available spot report, awaiting death certificate	DILG	Yes
San Jose	1										

PROVINCE CITY /MUNICIPALITY BARANGAY	QTY	SURNAME	FIRST NAME	MIDDLE NAME	AGE	SEX	ADDRESS	CAUSE	REMARKS	SOURCE OF DATA	VALIDATED
		Cerbito	Pablo	Dulay	43	Male	Brgy. Rawis, Laoang, Northern Samar	Drowning	The body was claimed by his family. The victim and his companion were not reported to Laoang MPS as missing by their relatives. (Based on PNP Spot Report) With available spot report, awaiting death certificate	DILG	Yes
MISSING	20										
REGION 5	8										
CATANDUANES	8										
Virac	8										
					41	Male	Palnab Del Norte, Virac			PDRRMO Catanduanes	No
						Male				PDRRMO Catanduanes	No
					33	Male	San Vicente, Virac			PDRRMO Catanduanes	No
					31	Male	San Vicente, Virac			PDRRMO Catanduanes	No
						Male				PDRRMO Catanduanes	No
						Male				PDRRMO Catanduanes	No
						Male				PDRRMO Catanduanes	No
						Male				PDRRMO Catanduanes	No
REGION 8	12										
NORTHERN SAMAR	9										
Palapag	7										
						Male	Brgy. Monbon, Palapag, Northern Samar	Sailed via fishing boat, encountered inclement weather and rough seas.	Still missing. Ongoing coordination with LGU and nearby towns/regions.	MDRRMO	Yes

PROVINCE CITY /MUNICIPALITY BARANGAY	QTY	SURNAME	FIRST NAME	MIDDLE NAME	AGE	SEX	ADDRESS	CAUSE	REMARKS	SOURCE OF DATA	VALIDATED
						Male	Brgy. Monbon, Palapag, Northern Samar	Sailed via fishing boat, encountered inclement weather and rough seas.	Still missing. Ongoing coordination with LGU and nearby towns/regions.	MDRRMO	Yes
						Male	Brgy. Monbon, Palapag, Northern Samar	Sailed via fishing boat, encountered inclement weather and rough seas.	Still missing. Ongoing coordination with LGU and nearby towns/regions.	MDRRMO	Yes
						Male	Brgy. Monbon, Palapag, Northern Samar	Sailed via fishing boat, encountered inclement weather and rough seas.	Still missing. Ongoing coordination with LGU and nearby towns/regions.	MDRRMO	Yes
						Male	Brgy. Monbon, Palapag, Northern Samar	Sailed via fishing boat, encountered inclement weather and rough seas.	Still missing. Ongoing coordination with LGU and nearby towns/regions.	MDRRMO	Yes
		Tosing	Roy	Baluya	40	Male	Brgy. Talolora, Palapag, Northern Samar	With PNP spot report, awaiting death certificate	Ongoing coordination with concerned agencies and LGUs	DILG	Yes
		Ponce	Jonathan	Espina	37	Male	Brgy. Talolora, Palapag, Northern Samar	With PNP spot report, awaiting death certificate	Ongoing coordination with concerned agencies and LGUs	DILG	Yes
San Roque	1										
		Esmerio	Felipe		40	Male	Brgy. Lao-angan, San Roque, Northern Samar		Ventured to sea for fishing activity and last seen at about 1:00PM of 23 December 2022 but failed to return home	DILG	Yes
Laoang	1										
		Zubalsa	Reinold	Muncada	39	Male	Brgy. Cahayagan, Laoang, Northern Samar		Ventured to sea last 23 December 2022 onboard with his motorboat	DILG	Yes
EASTERN SAMAR	3										
Quinapondan	1										

PROVINCE CITY /MUNICIPALITY BARANGAY	QTY	SURNAME	FIRST NAME	MIDDLE NAME	AGE	SEX	ADDRESS	CAUSE	REMARKS	SOURCE OF DATA	VALIDATED
		Cawaja	Elmer	Bagual	47	Male	Brgy. Palactad, Quinapondan, Eastern Samar		Ventured to sea last 23 December 2022, did not return until reporting date	DILG	Yes
Sulat	2										
		Valles	Jomel		29	Male	Brgy. Maglipay, Sulat, Eastern Samar		Ventured to sea on 22 December 2022, have not returned home yet	DILG	Yes
		Germino	Marlon	Orosco	23	Male	Brgy. Maglipay, Sulat, Eastern Samar		Ventured to sea on 22 December 2022, have not returned home yet	DILG	Yes
INJURED/ ILL	1										
REGION 9	1										
ZAMBOANGA DEL SUR	1										
Zamboanga City	1										
Guisao					14	Female	Brgy. Guisao, Zamboanga City			ZCDRRMO	Yes

ROADS AND BRIDGES as of (December 27, 2022 05:00)

REGION PROVINCE CITY /MUNICIPALITY BARANGAY		TYPE	CLASSIFICATION	ROAD SECTION/BRIDGE	STATUS	DATE REPORTED (passable)	TIME REPORTED (passable)	DATE REPORTED (not passable)	TIME REPORTED (not passable)	REMARKS
GRAND TOTAL	114									
MIMAROPA	1									
ORIENTAL MINDORO	1									
Naujan	1									
Pinagsabangan II		Road	City/Municipality		PATV - PASSABLE ALL TYPES VEHICLES	20 December 2022	03:00 pm	19 December 2022	06:30 am	
REGION 5	85									
CAMARINES SUR	55									
No breakdown	1									

REGION PROVINCE CITY /MUNICIPALITY BARANGAY		TYPE	CLASSIFICATION	ROAD SECTION/BRIDGE	STATUS	DATE REPORTED (passable)	TIME REPORTED (passable)	DATE REPORTED (not passable)	TIME REPORTED (not passable)	REMARKS
		Road	National (primary)	Rolando Andaya Highway (K0316+150)	PATV - PASSABLE ALL TYPES VEHICLES	19 December 2022		19 December 2022	08:00 am	due to flashflood
Lagonoy	8									
		Road	National (primary)	Lagonoy-Presentacion Road (San Sebastian Section K0504+750)	OLP - ONE LANE PASSABLE	19 December 2022		18 December 2022	08:00 am	due to landslide
		Road	National (primary)	Lagonoy-Presentacion Road Manamoc Section (K0501+950)	PATV - PASSABLE ALL TYPES VEHICLES	20 December 2022	12:00 pm	18 December 2022	08:00 am	due to flashflood
		Road	Barangay	Sitio Caguiscan, Brgy. Loho	PATV - PASSABLE ALL TYPES VEHICLES	21 December 2022	03:10 pm	19 December 2022		
		Road	Barangay	Himagtocon to Dahat	NPATV - NOT PASSABLE ALL TYPES VEHICLES			19 December 2022		
Burabod		Road	Barangay		PATV - PASSABLE ALL TYPES VEHICLES	20 December 2022		19 December 2022	03:31 pm	
		Road	National (primary)	Lagonoy - Presentacion Road (K0527+350 LS)	OLP - ONE LANE PASSABLE	19 December 2022		19 December 2022		minor landslide
		Road	National (primary)	Lagonoy-Presentacion Road (K0499+600 - Caguiscan Section)	PATV - PASSABLE ALL TYPES VEHICLES	20 December 2022	12:00 pm	19 December 2022		due to flashflood
		Road	National (primary)	Lagonoy-Presentacion (K0504+750)	OLP - ONE LANE PASSABLE	19 December 2022		19 December 2022		landslide
Goa	7									
		Road	National (primary)	Jct. Balaynan-Tabgon-Lamon-Pinamihagan Road (K0494+600)	PATV - PASSABLE ALL TYPES VEHICLES	20 December 2022	12:00 pm	18 December 2022	08:00 am	due to flashflood
		Road	National (primary)	Jct. Digidigon (Goa)-Tinambac Road (K0505+800)	PATV - PASSABLE ALL TYPES VEHICLES	19 December 2022	11:30 am	18 December 2022	08:00 am	due to flashflood

REGION PROVINCE CITY /MUNICIPALITY BARANGAY		TYPE	CLASSIFICATION	ROAD SECTION/BRIDGE	STATUS	DATE REPORTED (passable)	TIME REPORTED (passable)	DATE REPORTED (not passable)	TIME REPORTED (not passable)	REMARKS
Napawon		Road	Barangay		PATV - PASSABLE ALL TYPES VEHICLES	20 December 2022	10:59 am	19 December 2022		
San Juan Evangelista		Road	Barangay		PATV - PASSABLE ALL TYPES VEHICLES	20 December 2022	10:59 am	19 December 2022	02:49 pm	
Cagaycay		Road	Barangay		PATV - PASSABLE ALL TYPES VEHICLES	20 December 2022	10:59 am	19 December 2022	02:49 pm	
Taytay		Road	Barangay		PATV - PASSABLE ALL TYPES VEHICLES	20 December 2022	10:59 am	19 December 2022	02:49 pm	
Maysalay		Road	Barangay		PATV - PASSABLE ALL TYPES VEHICLES	20 December 2022	10:59 am	19 December 2022	02:49 pm	
Tigaon	2									
		Road	National (primary)	Tigaon-Goa-San Jose-Lagonoy-Guijalo via San Vicente Road (K0497+050 Sta. Maria Sect.)	PATV - PASSABLE ALL TYPES VEHICLES	20 December 2022	12:00 pm	18 December 2022	08:00 am	due to flashflood
		Road	National (primary)	Tigaon-Goa-San Jose-Lagonoy-Guijalo via San Vicente Road (K0497+100)	PATV - PASSABLE ALL TYPES VEHICLES	20 December 2022	12:00 pm	19 December 2022		flooding
Caramoan	1									
		Road	National (primary)	Jct. Teres-Maligaya Road- (K 0548+800-Mandicom Sect.)	PATV - PASSABLE ALL TYPES VEHICLES	19 December 2022	04:00 pm	18 December 2022	08:00 am	due to flashflood
Lupi	7									
		Road	Barangay	San Pedro - Poblacion	PATV - PASSABLE ALL TYPES VEHICLES	21 December 2022	02:00 pm	19 December 2022		
		Road	Barangay	Poblacion to Barrera Jr.	PATV - PASSABLE ALL TYPES VEHICLES	21 December 2022	02:00 pm	19 December 2022		

REGION PROVINCE CITY /MUNICIPALITY BARANGAY		TYPE	CLASSIFICATION	ROAD SECTION/BRIDGE	STATUS	DATE REPORTED (passable)	TIME REPORTED (passable)	DATE REPORTED (not passable)	TIME REPORTED (not passable)	REMARKS
		Road	Barangay	San Rafael Sur to San Pedro	PATV - PASSABLE ALL TYPES VEHICLES	20 December 2022	07:20 am	19 December 2022	08:46 am	
		Road	Barangay	San Isidro to San Pedro	PATV - PASSABLE ALL TYPES VEHICLES	21 December 2022	02:00 pm	19 December 2022	09:27 am	
		Road	Barangay	Alanao to Polantuna	PATV - PASSABLE ALL TYPES VEHICLES	21 December 2022	02:00 pm	19 December 2022	08:46 am	
		Road	Barangay	Napolidan to San Ramon	PATV - PASSABLE ALL TYPES VEHICLES	21 December 2022	02:00 pm	19 December 2022		
		Road	National (primary)	Rolando Andaya Highway (K0330+100 - K0330+140) - Colacling, Lupi, Cam. Sur	OLP - ONE LANE PASSABLE	19 December 2022		19 December 2022		
Calabanga	2									
		Road	Barangay	Brgy. Tomagodtod spillway going to Sitio Ilihan	PATV - PASSABLE ALL TYPES VEHICLES	21 December 2022		19 December 2022		
Camuning		Road	Barangay		PATV - PASSABLE ALL TYPES VEHICLES	26 December 2022	01:00 pm	19 December 2022	05:00 pm	
Del Gallego	1									
		Road	Barangay	Kinalangan to Mansalaya	PATV - PASSABLE ALL TYPES VEHICLES	21 December 2022	12:00 pm	19 December 2022	05:20 pm	
Cabusao	1									
Biong		Road	Barangay		PTLV - PASSABLE TO LIGHT VEHICLES	21 December 2022		19 December 2022	11:40 am	
Pamplona	1									
		Road	Barangay	Salvacion to Poblacion	PATV - PASSABLE ALL TYPES VEHICLES	20 December 2022	08:00 am	19 December 2022		
Pasacao	1									

REGION PROVINCE CITY /MUNICIPALITY BARANGAY		TYPE	CLASSIFICATION	ROAD SECTION/BRIDGE	STATUS	DATE REPORTED (passable)	TIME REPORTED (passable)	DATE REPORTED (not passable)	TIME REPORTED (not passable)	REMARKS
Macad		Road	Barangay	Macad-Caranan Spillway	PATV - PASSABLE ALL TYPES VEHICLES	20 December 2022	08:00 am	19 December 2022	07:00 pm	
Magarao	1									
Sta Lucia		Road	Barangay	Zone 7 Tabog Road	PATV - PASSABLE ALL TYPES VEHICLES	21 December 2022	12:00 pm	19 December 2022	10:00 am	
Ocampo	1									
		Road	Barangay	San Vicente, Ocampo to Iyagan, Baa	PATV - PASSABLE ALL TYPES VEHICLES	21 December 2022	02:00 pm	19 December 2022	10:00 am	
Tinambac	4									
Sta. Cruz		Road	Barangay		PATV - PASSABLE ALL TYPES VEHICLES	21 December 2022	02:50 pm	19 December 2022	05:00 pm	
Camagong		Road	Barangay		PATV - PASSABLE ALL TYPES VEHICLES	21 December 2022	02:50 pm	19 December 2022	05:00 pm	
Tierra Nevada		Road	Barangay		PATV - PASSABLE ALL TYPES VEHICLES	21 December 2022	02:50 am	19 December 2022	01:30 pm	
		Road	National (primary)	Jct.Binalay (Tinambac) - TambanRoad along Sitio Malibong, Bag.Olag Pequeno	PATV - PASSABLE ALL TYPES VEHICLES	20 December 2022	12:00 pm	19 December 2022		due to flashflood
Buhi	1									
		Road	Barangay	Sta. Justina - San Jose Salay	PATV - PASSABLE ALL TYPES VEHICLES	21 December 2022	02:00 pm	19 December 2022	10:00 am	
Iriga	5									
San Andres		Road	Barangay		PTLV - PASSABLE TO LIGHT VEHICLES	20 December 2022		19 December 2022		
Sta. Maria Sabang		Road	Barangay		PTLV - PASSABLE TO LIGHT VEHICLES	21 December 2022	12:00 pm	19 December 2022		

REGION PROVINCE CITY /MUNICIPALITY BARANGAY		TYPE	CLASSIFICATION	ROAD SECTION/BRIDGE	STATUS	DATE REPORTED (passable)	TIME REPORTED (passable)	DATE REPORTED (not passable)	TIME REPORTED (not passable)	REMARKS
San Jose		Road	Barangay		PTLV - PASSABLE TO LIGHT VEHICLES	20 December 2022		19 December 2022		
Tirik- Tirikan Sto Nino		Road	Barangay		PTLV - PASSABLE TO LIGHT VEHICLES	20 December 2022	11:30 am	19 December 2022	09:00 am	
Sagrada		Road	Barangay		PTLV - PASSABLE TO LIGHT VEHICLES	21 December 2022	12:00 pm	19 December 2022	09:00 am	
Baao	2									
		Road	Barangay	Poblacion market area	PATV - PASSABLE ALL TYPES VEHICLES	20 December 2022	07:00 pm	19 December 2022	06:30 am	
Pugay		Road	Barangay		PATV - PASSABLE ALL TYPES VEHICLES	22 December 2022	10:15 am	19 December 2022	09:04 pm	
Presentacion (Parubcan)	1									
		Road	Barangay	San Sebastian Section	OLP - ONE LANE PASSABLE	19 December 2022		19 December 2022	12:00 pm	
Libmanan	2									
San Isidro		Road	Barangay	Main & to Bahao Road	PATV - PASSABLE ALL TYPES VEHICLES	21 December 2022	12:00 pm	19 December 2022	04:00 pm	
Palong		Road	Barangay	Main	PATV - PASSABLE ALL TYPES VEHICLES	21 December 2022	12:00 pm	19 December 2022	04:00 pm	
Minalabac	1									
Baliuag Nuevo		Road	Barangay		PATV - PASSABLE ALL TYPES VEHICLES	21 December 2022	12:00 pm	19 December 2022	04:00 pm	
Pili	2									
San Jose		Road	Barangay	Sitio Caboclodan	PATV - PASSABLE ALL TYPES VEHICLES	21 December 2022	02:00 pm	19 December 2022	06:02 pm	
		Road	National (primary)	Pili - Tigaon - Albay - Bdry. Rd.(K0473+500 - K0473+540)	OLP - ONE LANE PASSABLE	19 December 2022		19 December 2022		collapsed riprap
San Jose	1									

REGION PROVINCE CITY /MUNICIPALITY BARANGAY		TYPE	CLASSIFICATION	ROAD SECTION/BRIDGE	STATUS	DATE REPORTED (passable)	TIME REPORTED (passable)	DATE REPORTED (not passable)	TIME REPORTED (not passable)	REMARKS
		Road	Barangay	Kinalansan-Dolo Road Section	PATV - PASSABLE ALL TYPES VEHICLES	20 December 2022	10:00 am	19 December 2022	10:00 am	
Nabua	1									
Sta Elena		Road	Barangay		PATV - PASSABLE ALL TYPES VEHICLES	20 December 2022	05:00 pm	19 December 2022	12:40 pm	
Garchitorena	1									
		Road	National (primary)	Jct. Teres-Garchitorena Road (K0545+400)	PATV - PASSABLE ALL TYPES VEHICLES	20 December 2022	12:00 pm	19 December 2022		flooding
CAMARINES NORTE	9									
Vinzons	1									
Mangcayo		Road	Barangay		PATV - PASSABLE ALL TYPES VEHICLES	21 December 2022		18 December 2022		
Labo	2									
Malibago		Road	Barangay		PATV - PASSABLE ALL TYPES VEHICLES	26 December 2022		18 December 2022		
Submakin		Road	Barangay		PATV - PASSABLE ALL TYPES VEHICLES	26 December 2022	01:00 pm	18 December 2022		
Basud	4									
Binatagan		Road	Barangay	Guinatungan river spillway	PATV - PASSABLE ALL TYPES VEHICLES	21 December 2022		18 December 2022	03:00 am	
Caayunan		Road	Barangay	Pamulyutan creek spillway	PATV - PASSABLE ALL TYPES VEHICLES	21 December 2022		18 December 2022	09:00 am	
Caayunan		Road	Barangay	Potot creek spillway	PATV - PASSABLE ALL TYPES VEHICLES	21 December 2022		18 December 2022	10:00 pm	
San Jose		Road	Barangay	San Jose spillway	PATV - PASSABLE ALL TYPES VEHICLES	21 December 2022		18 December 2022		

REGION PROVINCE CITY /MUNICIPALITY BARANGAY		TYPE	CLASSIFICATION	ROAD SECTION/BRIDGE	STATUS	DATE REPORTED (passable)	TIME REPORTED (passable)	DATE REPORTED (not passable)	TIME REPORTED (not passable)	REMARKS
San Vicente	2									
Brgy Cabanbanan		Road	Barangay		PATV - PASSABLE ALL TYPES VEHICLES	20 December 2022	03:10 pm	19 December 2022	10:30 pm	
Brgy Calabagas		Road	Barangay		PATV - PASSABLE ALL TYPES VEHICLES	20 December 2022	03:10 pm	19 December 2022	10:30 pm	
SORSOGON	18									
Juban	3									
Biriran		Road	Barangay	Brgy Biriran Spillway	NPLV - NOT PASSABLE LIGHT VEHICLES			19 December 2022		
Ilawod		Road	Barangay		NPLV - NOT PASSABLE LIGHT VEHICLES			19 December 2022		
Brgy Caruhayon		Road	Barangay		NPLV - NOT PASSABLE LIGHT VEHICLES			19 December 2022		
Pilar	7									
Naspi Lourdes		Road	Barangay		NPLV - NOT PASSABLE LIGHT VEHICLES			19 December 2022		
Catamlangan		Road	Barangay		NPLV - NOT PASSABLE LIGHT VEHICLES			19 December 2022		
Abucay		Road	Barangay		NPLV - NOT PASSABLE LIGHT VEHICLES			19 December 2022		
Cabiguhan		Road	Barangay		NPATV - NOT PASSABLE ALL TYPES VEHICLES			19 December 2022		
Mabanate		Road	Barangay		NPLV - NOT PASSABLE LIGHT VEHICLES			19 December 2022		
Sta Fe		Road	Barangay		NPLV - NOT PASSABLE LIGHT VEHICLES			19 December 2022		
Lipason		Road	Barangay		NPLV - NOT PASSABLE LIGHT VEHICLES			19 December 2022		
Barcelona	3									

REGION PROVINCE CITY /MUNICIPALITY BARANGAY		TYPE	CLASSIFICATION	ROAD SECTION/BRIDGE	STATUS	DATE REPORTED (passable)	TIME REPORTED (passable)	DATE REPORTED (not passable)	TIME REPORTED (not passable)	REMARKS
Putiao		Road	Barangay	Brgy Putiao Spillway	PATV - PASSABLE ALL TYPES VEHICLES	19 December 2022	02:15 pm	19 December 2022	08:00 am	
Bagacay		Road	Barangay	Brgy Bagacay Spillway	PATV - PASSABLE ALL TYPES VEHICLES	19 December 2022	02:15 pm	19 December 2022	08:00 am	
San Antonio		Road	Barangay	Brgy San Antonio Spillway	PATV - PASSABLE ALL TYPES VEHICLES	19 December 2022	02:15 pm	19 December 2022	08:00 am	
Bulan	1									
San Ramon		Road	Barangay		NPLV - NOT PASSABLE LIGHT VEHICLES			19 December 2022		
Sorsogon City	2									
Pamurayan		Road	Barangay		PATV - PASSABLE ALL TYPES VEHICLES			19 December 2022		
Gimaloto		Road	Barangay		PATV - PASSABLE ALL TYPES VEHICLES			19 December 2022		
Magallanes	2									
Brgy Tula- Tula		Road	Barangay		PATV - PASSABLE ALL TYPES VEHICLES	19 December 2022	10:00 am	19 December 2022	08:00 am	
Brgy Sta Elena		Road	Barangay		PATV - PASSABLE ALL TYPES VEHICLES	19 December 2022	10:00 am	19 December 2022	08:00 am	
CATANDUANES	3									
San Miguel	1									
Obo		Road	Barangay		PATV - PASSABLE ALL TYPES VEHICLES	20 December 2022		19 December 2022		
Caramoran	1									
		Road	National (primary)	Catanduanes Circumferential Road	OLP - ONE LANE PASSABLE	19 December 2022	02:00 pm	19 December 2022		rockslide/ landslide
San Andres (Calolbon)	1									

REGION PROVINCE CITY /MUNICIPALITY BARANGAY		TYPE	CLASSIFICATION	ROAD SECTION/BRIDGE	STATUS	DATE REPORTED (passable)	TIME REPORTED (passable)	DATE REPORTED (not passable)	TIME REPORTED (not passable)	REMARKS
		Road	National (primary)	Catanduanes Circumferential Road	OLP - ONE LANE PASSABLE	19 December 2022	01:00 pm	19 December 2022		rockslide/ landslide
REGION 8	7									
EASTERN SAMAR	7									
Borongan	1									
Sabang Suribao		Road	National (primary)	Brgy. Sabang Suribao, Borongan City K0949+500 - K0949+600	PATV - PASSABLE ALL TYPES VEHICLES	24 December 2022	09:30 pm	24 December 2022		Flooding with estimated depth of 0.30 meters has fully subsided as of 08AM of December 25, 2022
Arteche	4									
Bigo		Road	National (primary)	Arteche - Jipapad - Las Navas - Rawis Road K0974+(-335)-K0977+272 Brgy. Bigo, Arteche, Eastern Samar K0976+050 - K0976+150	PATV - PASSABLE ALL TYPES VEHICLES	25 December 2022	12:00 pm	24 December 2022		Flooding with estimated depth of 0.70 meters has fully subsided.
Aguinaldo		Road	National (primary)	Brgy. Aguinaldo, Arteche, Eastern Samar K0969+600 LS	OLP - ONE LANE PASSABLE	25 December 2022	06:00 am	24 December 2022		Landslide est.volume 25cu.m
Aguinaldo		Road	National (primary)	Brgy. Aguinaldo, Arteche, Eastern Samar K0970+050 LS	OLP - ONE LANE PASSABLE	25 December 2022	06:00 am	24 December 2022		Landslide est.volume 45cu.m
Aguinaldo		Road	National (primary)	Brgy. Aguinaldo, Arteche, Eastern Samar K0976+660 LS	PATV - PASSABLE ALL TYPES VEHICLES	25 December 2022	12:00 pm	24 December 2022		Landslide est.volume 5cu.m
Hernani	2									
Cansilides		Road	National (primary)	Brgy. San Miguel, Hernani, Eastern Samar K1001+400 BL	PATV - PASSABLE ALL TYPES VEHICLES	25 December 2022	01:00 am	24 December 2022		Continuous monitoring. Landslide est volume 50 cu.m
San Miguel		Road	National (primary)	Brgy. San Miguel, Hernani, Eastern Samar K1001+400 BL	PATV - PASSABLE ALL TYPES VEHICLES	25 December 2022	01:00 am	24 December 2022		Continuous monitoring. Landslide est volume 100 cu.m
REGION 10	21									
BUKIDNON	1									

REGION PROVINCE CITY /MUNICIPALITY BARANGAY		TYPE	CLASSIFICATION	ROAD SECTION/BRIDGE	STATUS	DATE REPORTED (passable)	TIME REPORTED (passable)	DATE REPORTED (not passable)	TIME REPORTED (not passable)	REMARKS
Malaybalay	1									
Managok		Road	National (secondary)	S00631MN- Jct SH Aglayan-Zamboanguita Road K1532+0300 to K1532+0310 Brgy. Managok, Malaybalay City, Bukidnon	PATV - PASSABLE ALL TYPES VEHICLES	24 December 2022	05:00 pm	23 December 2022	09:00 pm	
MISAMIS ORIENTAL	7									
Gingog	7									
Samay		Road	National (secondary)	S00569MN- Gingog-Claveria-Villanueva Rd K1322+0500 to K1322+0550	OLP - ONE LANE PASSABLE	25 December 2022	02:00 pm	25 December 2022	11:24 am	Highway 955 Brgy. Samay, Gingog City Section On-going clearing operation Equipment Deployed: 1 Loader-Excavator 1 Service Vehicle Manpower:5
Binakalan		Road	National (secondary)	S00569MN- Gingog-Claveria-Villanueva Rd K1321+0450 to K1321+0500 Lingcomohan, Brgy. Binakalan, Gingog City, Misamis Oriental	OLP - ONE LANE PASSABLE	25 December 2022				
Brgy. 19 and Brgy. 20		Road	National (primary)	S00564MN- Butuan City-Cagayan de Oro City-Iligan City Rd K1313+0500 to K1313+0000	PATV - PASSABLE ALL TYPES VEHICLES	25 December 2022				Flooded only
Punong		Road	National (primary)	S00564MN- Butuan City-Cagayan de Oro City-Iligan City Rd K1309+0000 to K1309+0030	PATV - PASSABLE ALL TYPES VEHICLES	25 December 2022				On-going clearing operation. Equipment Deployed: 1 Loader-Excavator
Samay		Road	National (secondary)	S00569MN- Gingog-Claveria-Villanueva Rd K1323+0800 to K1323-0850	PTLV - PASSABLE TO LIGHT VEHICLES	25 December 2022				Limited Access (Passable) At least one (1) lane for Light Vehicles only

REGION PROVINCE CITY /MUNICIPALITY BARANGAY		TYPE	CLASSIFICATION	ROAD SECTION/BRIDGE	STATUS	DATE REPORTED (passable)	TIME REPORTED (passable)	DATE REPORTED (not passable)	TIME REPORTED (not passable)	REMARKS
Binakalan		Road	National (secondary)	S00569MN- Gingoog-Claveria-Villanueva Rd K1322+0000 to K1322+0050 Lingcomonan, Brgy. Binakalan, Gingoog City, Misamis Oriental	PTLV - PASSABLE TO LIGHT VEHICLES	25 December 2022				Passable for light vehicles, Alternate route Butuan-Cagayan de Oro-Iligan Road.
Samay		Road	National (secondary)	Gingoog-Claveria-Villanueva Rd K1323+0300 to K1323+0350 Brgy. Samay, Gingoog City, Misamis Oriental	PTLV - PASSABLE TO LIGHT VEHICLES					Passable for light vehicles, Alternate route Butuan-Cagayan de Oro-Iligan Road.
MISAMIS OCCIDENTAL	12									
Tudela	2									
Tigdok		Road	National (primary)	S01006MN-Ozamis-Oroquieta Rd K1712-0000 to K1712+0800 Brgy. Tigdok, Tudela, Misamis Occidental	PATV - PASSABLE ALL TYPES VEHICLES	25 December 2022				Road is already opened
Centro Napu		Bridge	National (primary)	B01139MN-Tudela Br. Ozamis-Oroquieta Rd K1712+0800 to K1713+0000 Centro Napu, Tudela, Misamis Occidental	OLP - ONE LANE PASSABLE	25 December 2022				Passable at least one lane for heavy vehicles only due to high elevation of flood.
Aloran	5									
Pelong		Road	National (primary)	S00963MN-Ozamis City-Oroquieta City Rd K1736+0250 to K1736+0400 Pelong, Aloran, Misamis Occidental	PATV - PASSABLE ALL TYPES VEHICLES	25 December 2022				Passable to all types of vehicle
Palayan		Road	National (primary)	S00963MN-Ozamis City-Oroquieta City Rd K1733+0800 to K1734+0100 Palayan, Aloran, Misamis Occidental	PATV - PASSABLE ALL TYPES VEHICLES	25 December 2022				Passable to all types

REGION PROVINCE CITY /MUNICIPALITY BARANGAY		TYPE	CLASSIFICATION	ROAD SECTION/BRIDGE	STATUS	DATE REPORTED (passable)	TIME REPORTED (passable)	DATE REPORTED (not passable)	TIME REPORTED (not passable)	REMARKS
Pelong		Road	National (primary)	S00963MN-Ozamis City-Oroquieta City Rd K1736+0530 to K1736+0850 Pelong, Aloran, Misamis Occidental	NPLV - NOT PASSABLE LIGHT VEHICLES	26 December 2022				Passable for heavy vehicles only
Pelong		Road	National (primary)	S00963MN-Ozamis City-Oroquieta City Rd K1737+0050 to K1737+0200 Pelong, Aloran, Misamis Occidental	NPLV - NOT PASSABLE LIGHT VEHICLES	26 December 2022				Passable for heavy vehicles only
Palayan		Bridge	National (primary)	B00370MN-Aloran Old Br. Aloran Old Route K1733+0150 to K1733+0150 Palayan, Aloran, Misamis Occidental	NPATV - NOT PASSABLE ALL TYPES VEHICLES			26 December 2022		Expected to open when river water subsides
Jimenez	2									
Palilan		Road	National (primary)	S00963MN-Ozamis City-Oroquieta City Rd K1723+0050 to K1723+0200 Palilan, Jimenez, Misamis Occidental	PATV - PASSABLE ALL TYPES VEHICLES	25 December 2022				
Palilan		Road	National (primary)	S00964MN-Jimenez Old Route K1724-0862 to K1724-0500 Palilan, Jimenez, Misamis Occidental	OLP - ONE LANE PASSABLE	25 December 2022				Open-Close situation
Oroquieta	3									
Talic		Road	National (primary)	S00963MN-Ozamis City-Oroquieta City Rd K1740+0600 to K1741+0100 Talic, Oroquieta City, Misamis Occidental	NPATV - NOT PASSABLE ALL TYPES VEHICLES			25 December 2022		Expected time to open when flood water subsides

REGION PROVINCE CITY /MUNICIPALITY BARANGAY		TYPE	CLASSIFICATION	ROAD SECTION/BRIDGE	STATUS	DATE REPORTED (passable)	TIME REPORTED (passable)	DATE REPORTED (not passable)	TIME REPORTED (not passable)	REMARKS
Pines		Bridge	National (primary)	B00367MN-Pines Br. Ozamis City-Oroquieta City Rd K1737+0244 to K1737+0244 Pines, Oroquieta City, Misamis Occidental	NPATV - NOT PASSABLE ALL TYPES VEHICLES			26 December 2022		Not passable due to High level of flood waters of Pines River that reached the bridge deck
Layawan		Bridge	National (primary)	B00376MN-Layawan Br. Oroquieta-Langcangan Rd K0000+0290 to K0000+0290 Layawan, Oroquieta City, Misamis Occidental	NPATV - NOT PASSABLE ALL TYPES VEHICLES			26 December 2022		Not passable due to high level of flood of Layawan river that reached the bridge deck.
LANAO DEL NORTE	1									
Iligan	1									
Barinaut - San Roque		Road	National (primary)	S01378MN - Misamis Oriental - Ma. Cristina Bdry Road K1520+0700 to K1520+0750 Brgy. Barinaut - Brgy. San Roque, Iligan City, Lanao del Norte	PATV - PASSABLE ALL TYPES VEHICLES	25 December 2022				Passable to all type of vehicles

POWER as of (December 27, 2022 05:00)

REGION PROVINCE CITY /MUNICIPALITY BARANGAY		TYPE	SERVICE PROVIDER	DATE OF INTERRUPTION/ OUTAGE	TIME OF INTERRUPTION/ OUTAGE	DATE RESTORED	TIME RESTORED	REMARKS
GRAND TOTAL	56							
REGION 5	11							
CAMARINES NORTE	9							
Capalonga	1							
		Interruption	CANORECO	18 December 2022	17:18			
Daet	1							
Brgy Borabod, San Isidro, Brgy VII, Awitan, Calasgasan		Interruption	CANORECO	19 December 2022	20:00			

REGION PROVINCE CITY /MUNICIPALITY BARANGAY		TYPE	SERVICE PROVIDER	DATE OF INTERRUPTION/ OUTAGE	TIME OF INTERRUPTION/ OUTAGE	DATE RESTORED	TIME RESTORED	REMARKS
Jose Panganiban	1							
Sta. Cruz, Dayhagan, San Jose, Sta. Rosa Sur, San Martin, Sta. Elena, Luklukan Norte		Interruption	CANORECO	19 December 2022	08:00			
Mercedes	1							
Coastal barangays		Interruption	CANORECO	19 December 2022		20 December 2022	10:30	
Labo	1							
Brgy. Daguit		Interruption	CANORECO	19 December 2022		20 December 2022		
Calabasa		Interruption	CANORECO	19 December 2022		20 December 2022		
Mantalang		Interruption	CANORECO	19 December 2022		20 December 2022		
Benit		Interruption	CANORECO	19 December 2022		20 December 2022		
Brgy Pangpang		Interruption	CANORECO	20 December 2022				
Paracale	1							
Poblacion		Interruption	CANORECO	19 December 2022				
San Lorenzo Ruiz (Imelda)	1							
Brgy Manlimonsito		Interruption	CANORECO	20 December 2022		22 December 2022		
San Vicente	1							
Brgy San Jose, Brgy Fabrica		Interruption	CANORECO	20 December 2022		20 December 2022	12:30	
Vinzons	1							
P.5 calangcawan Sur, Brgy Cagbalogo		Interruption	CANORECO	19 December 2022				
NAGA	1							
Naga	1							
Calauag, San Felipe		Interruption	CASURECO	19 December 2022		20 December 2022		
ALBAY	1							
Legazpi	1							
50 Padang		Interruption	APEC	19 December 2022		21 December 2022		
REGION 8	25							
EASTERN SAMAR	1							
Jipapad	1							
		Interruption	ESAMELCO	23 December 2022		25 December 2022	08:00	No damage recorded.
NORTHERN SAMAR	24							
Province-Wide	24							

REGION PROVINCE CITY /MUNICIPALITY BARANGAY		TYPE	SERVICE PROVIDER	DATE OF INTERRUPTION/ OUTAGE	TIME OF INTERRUPTION/ OUTAGE	DATE RESTORED	TIME RESTORED	REMARKS
			NORSAMELCO	23 December 2022	17:13	24 December 2022	12:10	Outage of Palanas Cara - Catarman - Allen - Lao-ang 69kV Line, 23 December 2022 at 5:13PM was due to cut conductor caused by a toppled coconut tree located in Brgy. Washington, Catarman, Northern Samar per NGCP SocMed Posting
REGION 10	20							
MISAMIS OCCIDENTAL	17							
Province-Wide	17							
		Outage	MOELCI	25 December 2022				Preventive Shutdown
Clarin	1							
		Outage	MOELCI	25 December 2022				Preventive Shutdown
Oroquieta	1							
		Outage	MOELCI	25 December 2022				Preventive Shutdown
MISAMIS ORIENTAL	3							
El Salvador	1							
		Interruption	MORESCO 1	25 December 2022	08:30	25 December 2022	14:00	
Gingoog	1							
		Outage	MORESCO 2	25 December 2022				LGU AND LOCAL ELECTRIC POWER COMPANY (MORESCO 2) CONDUCTED CLEARING OPERATION AND RESTORATION OF DOWNED POWER LINES.
Salay	1							
		Outage	MORESCO 2	25 December 2022				Coordinated with MORESCO II

WATER SUPPLY as of (December 27, 2022 05:00)

REGION PROVINCE CITY /MUNICIPALITY BARANGAY		TYPE	SERVICE PROVIDER	DATE OF INTERRUPTION/ OUTAGE	TIME OF INTERRUPTION/ OUTAGE	DATE RESTORED	TIME RESTORED	REMARKS
GRAND TOTAL	4							
REGION 5	3							
CAMARINES NORTE	3							
Basud	1							
Brgy. Mocong, Poblacion I & II				19 December 2022				
Daet	1							
Brgy Magang, Mambalite, Bibirao & San Isidro				19 December 2022				
Jose Panganiban	1							
Brgy Sta. Elena				19 December 2022		20 December 2022		
REGION 10	1							
MISAMIS ORIENTAL	1							
Salay	1							
		Public	Local Water District	25 December 2022				Repair on hold due to flooding Rationing of water supply by the BFP

STATUS OF FLIGHTS as of (December 27, 2022 05:00)

REGION PROVINCE CITY /MUNICIPALITY BARANGAY		AIRPORT	AIRLINE	TYPE	FLIGHT NO	ROUTE	DATE CANCELLED	TIME CANCELLED	DATE RESUMED	TIME RESUMED	REMARKS
GRAND TOTAL	6										
REGION 5	6										
CAMARINES SUR	4										
Pili	4										
		Naga Airport	Cebu Pacific	Domestic	DG6113	Manila-Naga	19 December 2022	09:50	20 December 2022		
		Naga Airport	Cebu Pacific	Domestic	DG6114	Naga-Manila	19 December 2022	09:50	20 December 2022		
		Naga Airport	Cebu Pacific	Domestic	DG6117	Manila-Naga	19 December 2022	13:00	20 December 2022		
		Naga Airport	Cebu Pacific	Domestic	DG6118	Naga-Manila	19 December 2022	13:00	20 December 2022		
ALBAY	2										
Daraga (Locsin)	2										

REGION PROVINCE CITY /MUNICIPALITY BARANGAY	AIRPORT	AIRLINE	TYPE	FLIGHT NO	ROUTE	DATE CANCELLED	TIME CANCELLED	DATE RESUMED	TIME RESUMED	REMARKS
	BIA	Cebu Pacific	Domestic	DG6204	Cebu-Daraga	19 December 2022		20 December 2022		
	BIA	Cebu Pacific	Domestic	DG6205	Daraga-Cebu	19 December 2022		20 December 2022		

STATUS OF SEAPORTS as of (December 27, 2022 05:00)

REGION PROVINCE CITY /MUNICIPALITY BARANGAY		NAME OF PORT	STATUS	DATE REPORTED (Non-Operational)	TIME REPORTED (Non-Operational)	DATE REPORTED (Operational)	TIME REPORTED (Operational)	REMARKS
GRAND TOTAL	4							
REGION 5	3							
ALBAY	1							
Legazpi	1							
		Baseport Legazpi	Operational	20 December 2022		21 December 2022		
SORSOGON	1							
Castilla	1							
		Castilla Port	Operational	20 December 2022		21 December 2022		
CAMARINES NORTE	1							
Jose Panganiban	1							
		Jose Panganiban Port	Non-Operational	20 December 2022				
REGION 10	1							
CAMIGUIN	1							
Mambajao	1							
Balbagon		Port of Balbagon	Operational					Balbagon to Jagna trip cancelled due to Gale Warning

DAMAGED HOUSES as of (December 27, 2022 05:00)

REGION PROVINCE CITY/ MUNICIPALITY BARANGAY	NO. OF DAMAGED HOUSES			AMOUNT (PHP)	REMARKS
	TOTALLY	PARTIALLY	GRAND TOTAL		
GRAND TOTAL	165	369	534	11,290,000	

REGION PROVINCE CITY/ MUNICIPALITY BARANGAY	NO. OF DAMAGED HOUSES			AMOUNT (PHP)	REMARKS
	TOTALLY	PARTIALLY	GRAND TOTAL		
MIMAROPA	5	0	5	0	
ORIENTAL MINDORO	5	0	5	0	
Bansud	5	0	5	0	
Sumagui	5	0	5	0	due to monsoon surge
REGION 8	2	16	18	0	
EASTERN SAMAR	2	16	18	0	
Guiuan	2	10	12	0	
Hamorawon	2	10	12	0	Damaged due to windstorm
Hernani	0	6	6	0	
	0	6	6	0	
REGION 9	103	11	114	0	
ZAMBOANGA DEL SUR	102	0	102	0	
Zamboanga City	102	0	102	0	
Pasobolong	10	0	10	0	Made of light materials
Tumalutab	2	0	2	0	Made of light materials
Kasanyangan	50	0	50	0	Ongoing assessment
Tugbungan	3	0	3	0	Ongoing assessment
Maasin	35	0	35	0	
La Paz	2	0	2	0	Washed out
ZAMBOANGA DEL NORTE	1	11	12	0	
Liloy	0	7	7	0	
Timan	0	1	1	0	
Kayok	0	6	6	0	
President Manuel A. Roxas	1	4	5	0	
Lower Irasan	0	2	2	0	Pasil
Langatian	1	2	3	0	Purok 3
REGION 10	55	332	387	11,290,000	
CAMIGUIN	0	1	1	10,000	
Mambajao	0	1	1	10,000	
	0	1	1	10,000	
BUKIDNON	6	19	25	0	
Malaybalay	5	19	24	0	
	5	19	24	0	
Valencia	1	0	1	0	

REGION PROVINCE CITY/ MUNICIPALITY BARANGAY	NO. OF DAMAGED HOUSES			AMOUNT (PHP)	REMARKS
	TOTALLY	PARTIALLY	GRAND TOTAL		
	1	0	1	0	
MISAMIS OCCIDENTAL	21	81	102	11,280,000	
Clarín	8	0	8	0	
	8	0	8	0	
Tudela	0	5	5	0	
	0	5	5	0	
Jimenez	13	76	89	11,280,000	
	13	76	89	11,280,000	
MISAMIS ORIENTAL	28	231	259	0	
Balingoan	3	16	19	0	
	3	16	19	0	
El Salvador	0	25	25	0	
	0	25	25	0	
Balingasag	0	6	6	0	
	0	6	6	0	
Talisayan	23	180	203	0	
	23	180	203	0	
Alubijid	2	4	6	0	
	2	4	6	0	
BARMM	0	10	10	0	
TAWI-TAWI	0	10	10	0	
Mapun (Cagayan de Tawi-Tawi)	0	10	10	0	
Umos Mataha	0	10	10	0	

DAMAGE AND LOSSES TO AGRICULTURE (2) as of (December 27, 2022 05:00)

REGION PROVINCE CITY /MUNICIPALITY BARANGAY		CLASSIFICATION	TYPE	NO. OF FARMERS/ FISHERFOLK AFFECTED	AFFECTED CROP AREA (HA)			NUMBER OF DAMAGED INFRASTRUCTURE, MACHINERIES, EQUIPMENT			PRODUCTION LOSS IN VOLUME (MT)	PRODUCTION LOSS / COST OF DAMAGE IN VALUE (PHP)
					WITH NO CHANCE OF RECOVERY (TOTALLY DAMAGED)	WITH CHANCE OF RECOVERY (PARTIALLY DAMAGED)	TOTAL	TOTALLY DAMAGED	PARTIALLY DAMAGED	TOTAL		
GRAND TOTAL	13			1,966	1,445.1	1,049.5	2,479.6	1	0	1	1,684.76	61,879,614
DA TOTAL	12			1,966	1,445.1	1,049.5	2,479.6	0	0	0	1,684.76	59,829,614
NIA TOTAL	1			0	0	0	0	1	0	1	0	2,050,000
MIMAROPA	1			0	0	0	0	0	0	0	0	0
ORIENTAL MINDORO	1			0	0	0	0	0	0	0	0	0
Bansud	1			0	0	0	0	0	0	0	0	0
Sumagui		Fisheries	Fishing gears/ Paraphernalia	0	0	0	0	0	0	0	0	0
REGION 5	6			1,939	1,430.1	1,049.5	2,479.6	1	0	1	1,609.76	54,779,614
ALBAY	1			48	34.7	0	34.7	0	0	0	0	755,698
No breakdown	1			48	34.7	0	34.7	0	0	0	0	755,698
		Crops	Rice	48	34.7	0	34.7	0	0	0	0	755,698
CAMARINES NORTE	1			6	1.4	0	1.4	0	0	0	0.76	33,990
No breakdown	1			6	1.4	0	1.4	0	0	0	0.76	33,990
		Crops	Corn	6	1.4	0	1.4	0	0	0	0.76	33,990
CAMARINES SUR	3			1,881	1,393	1,048.5	2,441.5	1	0	1	1,609	53,932,926
No breakdown	3			1,881	1,393	1,048.5	2,441.5	1	0	1	1,609	53,932,926
		Crops	Corn	559	164	754.5	918.5	0	0	0	0	12,705,480
		Crops	Rice	1,322	1,229	294	1,523	0	0	0	1,609	39,177,446
		Agricultural Infrastructures	Irrigation System (NIA)	0	0	0	0	1	0	1	0	2,050,000
CATANDUANES	1			4	1	1	2	0	0	0	0	57,000
No breakdown	1			4	1	1	2	0	0	0	0	57,000
		Crops	High Value Crops	4	1	1	2	0	0	0	0	57,000
REGION 8	1			4	0	0	0	0	0	0	0	0
EASTERN SAMAR	1			4	0	0	0	0	0	0	0	0
Guiuan	1			4	0	0	0	0	0	0	0	0
Hamorawon		Fisheries	Fishing gears/ Paraphernalia	4	0	0	0	0	0	0	0	0

REGION PROVINCE CITY /MUNICIPALITY BARANGAY		CLASSIFICATION	TYPE	NO. OF FARMERS/ FISHERFOLK AFFECTED	AFFECTED CROP AREA (HA)			NUMBER OF DAMAGED INFRASTRUCTURE, MACHINERIES, EQUIPMENT			PRODUCTION LOSS IN VOLUME (MT)	PRODUCTION LOSS / COST OF DAMAGE IN VALUE (PHP)
					WITH NO CHANCE OF RECOVERY (TOTALLY DAMAGED)	WITH CHANCE OF RECOVERY (PARTIALLY DAMAGED)	TOTAL	TOTALLY DAMAGED	PARTIALLY DAMAGED	TOTAL		
REGION 9	1			1	0	0	0	0	0	0	0	0
ZAMBOANGA DEL NORTE	1			1	0	0	0	0	0	0	0	0
President Manuel A. Roxas	1			1	0	0	0	0	0	0	0	0
Lower Irasan		Fisheries	Motorized Boat	1	0	0	0	0	0	0	0	0
REGION 10	4			22	15	0	0	0	0	0	75	7,100,000
MISAMIS OCCIDENTAL	4			22	15	0	0	0	0	0	75	7,100,000
Sinacaban	2			22	15	0	0	0	0	0	75	1,350,000
		Crops	Rice	15	10	0	0	0	0	0	50	900,000
Sinonoc		Crops	Rice	7	5	0	0	0	0	0	25	450,000
Jimenez	2			0	0	0	0	0	0	0	0	5,750,000
Bagus		Fisheries		0	0	0	0	0	0	0	0	750,000
Baname		Fisheries		0	0	0	0	0	0	0	0	5,000,000

DAMAGE TO INFRASTRUCTURE as of (December 27, 2022 05:00)

REGION PROVINCE CITY /MUNICIPALITY BARANGAY		TYPE	CLASSIFICATION	INFRASTRUCTURE	NUMBER OF DAMAGED	UNIT	QUANTITY	STATUS	COST(PHP)	REMARKS
GRAND TOTAL	23				22				14,580,000	
REGION 5	6				5				5,000,000	
CAMARINES SUR	6				5				5,000,000	
Lupi	1				1				5,000,000	
		Government Facilities	Local	Spillway	1				5,000,000	
Caramoan	2				2				0	
Tabiguian		Government Facilities	Local	Sitio Pagkabogon Foot bridge	1				0	The cost of damage is for validation.
Tabiguian		Government Facilities	Local	Sitio Humaga Foot bridge	1				0	The cost of damage is for validation.
Baao	1				1				0	

REGION PROVINCE CITY /MUNICIPALITY BARANGAY		TYPE	CLASSIFICATION	INFRASTRUCTURE	NUMBER OF DAMAGED	UNIT	QUANTITY	STATUS	COST(PHP)	REMARKS
		Government Facilities	Local	Spillway	1				0	
Tigaon	1				1				0	
		Flood control	Local		1				0	
Lagonoy	1				0				0	
		Bridges	Local		0				0	
REGION 10	17				17				9,580,000	
MISAMIS OCCIDENTAL	16				16				9,580,000	
Sinacaban	2				2				280,000	
Sinonoc		Utility Services Facilities	Local	Power Line	1				0	
		Utility Services Facilities	Local	Water System	1				280,000	Transmission Pipeline/Pipeline
Jimenez	14				14				9,300,000	
Carmen		Bridges	Local	bridge	1				0	Washed out
Mialem		Bridges	Local	bridge	1				0	Washed out
Sinara Bajo		Bridges	Local	bridge	1				0	Washed out
Taboo		Utility Services Facilities		Power Lines	1				0	Destroyed by falling debris
Palilan		Utility Services Facilities		Power Lines	1				0	Destroyed by falling debris
Macabayao		Utility Services Facilities		Power Lines	1				0	Destroyed by falling debris
Seti		Utility Services Facilities		Power Lines	1				0	Destroyed by falling debris
Carmen		Utility Services Facilities		Power Lines	1				0	Destroyed by falling debris
Sibaroc		Utility Services Facilities		Power Lines	1				0	Destroyed by falling debris
Taraka		Utility Services Facilities		Power Lines	1				0	Destroyed by falling debris
		Utility Services Facilities		Pipeline Source	1				0	Washed out
		Bridges	Local	Steel Hanging Bridge	1				6,000,000	
		Bridges	Local	wooden Hanging Footbridge	1				1,500,000	
		Bridges	Local	Bamboo/wood hanging footbridge	1				1,800,000	
MISAMIS ORIENTAL	1				1				0	

REGION PROVINCE CITY /MUNICIPALITY BARANGAY		TYPE	CLASSIFICATION	INFRASTRUCTURE	NUMBER OF DAMAGED	UNIT	QUANTITY	STATUS	COST(PHP)	REMARKS
Gingog	1				1				0	
		Utility Services Facilities	Local	Power Lines	1				0	Electrical post downed and some transmission lines were hit by fallen trees.

CLASS SUSPENSION as of (December 27, 2022 05:00)

REGION PROVINCE CITY /MUNICIPALITY BARANGAY		LEVEL FROM	LEVEL TO	TYPE	DATE OF SUSPENSION	TIME OF SUSPENSION	DATE RESUMED	TIME RESUMED	REMARKS
GRAND TOTAL	67								
REGION 5	67								
CAMARINES SUR	36								
Province-Wide	36								
		Pre-school	Tertiary	All	19 December 2022				
NAGA	1								
Naga	1								
		Pre-school	Tertiary	All	19 December 2022		20 December 2022		
CAMARINES NORTE	12								
Province-Wide	12								
		Pre-school	Tertiary	All	19 December 2022	12:00	20 December 2022		
ALBAY	18								
Province-Wide	18								
		Pre-school	Tertiary	All	19 December 2022	08:00	20 December 2022	05:00	

WORK SUSPENSION as of (December 27, 2022 05:00)

REGION PROVINCE CITY /MUNICIPALITY BARANGAY		TYPE	DATE OF SUSPENSION	TIME OF SUSPENSION	DATE RESUMED	TIME RESUMED	REMARKS
GRAND TOTAL	67						
REGION 5	67						
ALBAY	18						

REGION PROVINCE CITY /MUNICIPALITY BARANGAY		TYPE	DATE OF SUSPENSION	TIME OF SUSPENSION	DATE RESUMED	TIME RESUMED	REMARKS
Province-Wide	18						
		All	19 December 2022	08:00	20 December 2022	05:00	
CAMARINES SUR	36						
Province-Wide	36						
		Public	19 December 2022	12:00	20 December 2022		
NAGA	1						
No breakdown	1						
		All	19 December 2022		20 December 2022		
CAMARINES NORTE	12						
Province-Wide	12						
		All	19 December 2022		20 December 2022		

DECLARATION OF STATE OF CALAMITY as of (December 27, 2022 05:00)

REGION PROVINCE CITY /MUNICIPALITY BARANGAY		TYPE	RESOLUTION NUMBER	RESOLUTION DATE	REMARKS
GRAND TOTAL	1				
REGION 10	1				
MISAMIS ORIENTAL	1				
Gingoog	1				
		City/ Municipality	2022-361	25 December 2022	

PRE-EMPTIVE EVACUATION as of (December 27, 2022 05:00)

REGION PROVINCE CITY /MUNICIPALITY BARANGAY		FAMILIES	MALE	FEMALE	TOTAL	REMARKS
GRAND TOTAL	2	41	53	41	136	
REGION 8	1	12	0	0	42	
EASTERN SAMAR	1	12	0	0	42	
Jipapad	1	12	0	0	42	
Brgy. 3 (Poblacion), Brgy. 4 (Poblacion)		12	0	0	42	Evacuated in the Municipal Hall and Church
REGION 9	1	29	53	41	94	

REGION PROVINCE CITY /MUNICIPALITY BARANGAY		FAMILIES	MALE	FEMALE	TOTAL	REMARKS
ZAMBOANGA DEL NORTE	1	29	53	41	94	
President Manuel A. Roxas	1	29	53	41	94	
	1	29	53	41	94	Roxas Gymnasium

ASSISTANCE PROVIDED as of (December 27, 2022 05:00)

REGION PROVINCE CITY /MUNICIPALITY BARANGAY		SOURCE	QUANTITY	UNIT	TYPE	PARTICULARS	COST(PHP)
GRAND TOTAL	24						5,247,313.29
REGION 5	13						2,045,463.29
ALBAY	3						115,001.46
No breakdown	3						115,001.46
		DSWD	126	packs		Family Food Pack	54,622.26
		DSWD	1260			other food items	9,979.2
		LGU				not specified	50,400
CAMARINES NORTE	2						403,129
No breakdown	2						403,129
		DSWD	517	packs		Family Food Pack	360,030
		DSWD	29	packs		Hygiene kit	43,099
CAMARINES SUR	3						874,897.83
No breakdown	3						874,897.83
		DSWD	1403	packs		Family Food Pack	650,891.83
		DSWD	192	packs		Hygiene kit	185,710
		LGU				not specified	38,296
CATANDUANES	2						286,720
No breakdown	2						286,720
		DSWD	500	packs		Family Food Pack	246,720
		LGU				not specified	40,000
SORSOGON	3						365,715
No breakdown	3						365,715
		DSWD	110	packs		Family Food Pack	74,580
		LGU				not specified	74,495
		Other agencies				not specified	216,640

REGION PROVINCE CITY /MUNICIPALITY BARANGAY		SOURCE	QUANTITY	UNIT	TYPE	PARTICULARS	COST(PHP)
REGION 8	10						3,201,850
EASTERN SAMAR	10						3,201,850
Hernani	2						0
		OCD	150	units	Hygiene kit	Inclusive of shampoo, soap, towelette, dental kits, laundry soap, among others	0
		OCD	150	units	Blanket		0
Llorente	2						0
		OCD	150	units	Hygiene kit	Inclusive of shampoo, soap, towelette, dental kits, laundry soap, among others	0
		OCD	150	units	Blanket		0
Guiuan	3						0
		OCD	5	units	Sakoline		0
		OCD	20	units	Family Kit	Inclusive of cooking wares, spoon and fork, plates, drinking glass, t-shirts, and sleeping items, among others, good for a family of 5	0
		OCD	20	units	Shelter Repair Kit	Inclusive of hammer, nails, and wires, among others.	0
Jipapad	1						1,779,900
		DSWD	2780	units	Family Food Pack		1,779,900
Oras	1						928,200
		DSWD	1700	units	Family Food Pack		928,200
Taft	1						493,750
		DSWD	790	units	Family Food Pack		493,750
REGION 9	1						0
ZAMBOANGA DEL NORTE	1						0
President Manuel A. Roxas	1						0
Langatian		LGU	94	pieces	Family Food Pack	Meals	0