

PRE-EMPTIVE EVACUATION



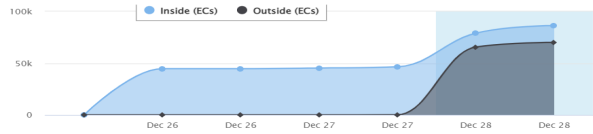
AFFECTED POPULATION



STATUS OF EVACUATION



DISPLACEMENT TREND



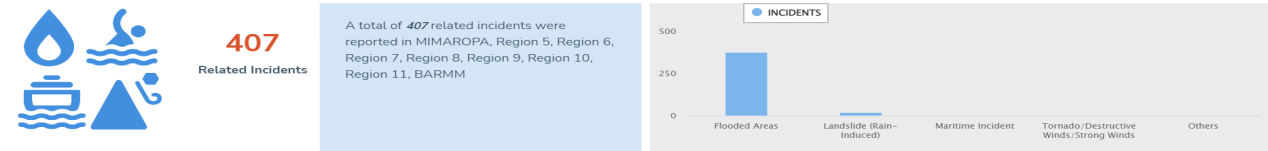
CASUALTIES



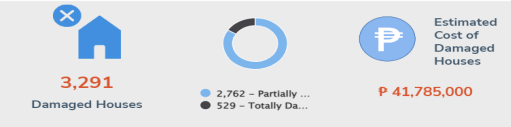
BREAKDOWN OF CASUALTIES PER SEX AND AGE GROUP



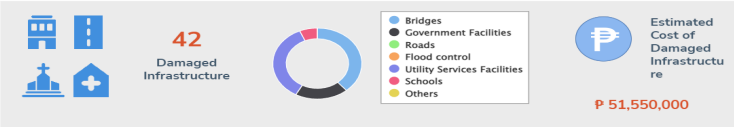
RELATED INCIDENTS




DAMAGED HOUSES



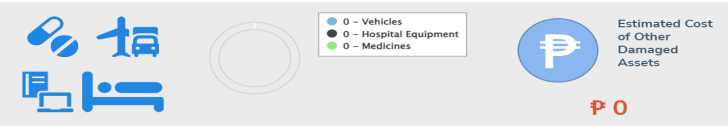
DAMAGE TO INFRASTRUCTURE



DAMAGE TO AGRICULTURE



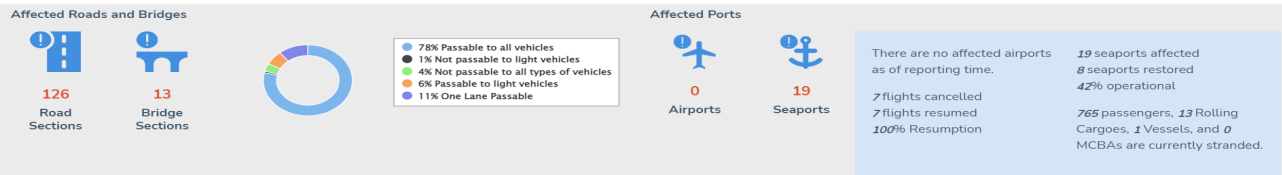
OTHER DAMAGED ASSETS



STATE OF CALAMITY



STATUS OF LIFELINES



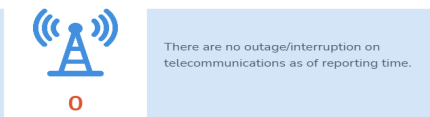
Power



Water Supply



Communication Lines



SUSPENSION OF CLASS AND WORK



ASSISTANCE PROVIDED





Effects of Shear Line (2022)

SitRep No. 6 for the Effects of Shear Line (2022)

December 28, 2022 06:00 pm

18 December 2022

At 11:00 AM, a weather advisory for Shear Line was issued and it will bring moderate to heavy rains over Bicol Region and southern portion of Quezon. Meanwhile, light to moderate with at times heavy rains is expected over Northern Samar, Eastern Samar, Samar, Romblon, Aklan, Capiz, Iloilo, and the rest of Quezon.

At 11:00 PM, the effects of Shear Line and trough of a Low Pressure Area (LPA) will bring moderate to heavy rains over Bicol Region. Meanwhile, light to moderate with at times heavy rains is expected over Caraga, Davao Region, Eastern Visayas, Quezon, and Aurora.

19 December 2022

At 11:00 AM, the Shear Line and trough of a LPA will bring moderate to heavy rains over Bicol Region, Romblon, Caraga, Davao Region, Northern Samar, Eastern Samar, and Samar. Meanwhile, light to moderate with at times heavy rains is expected over Bukidnon, Cagayan De Oro, Soccsksargen, Leyte, Southern Leyte, Capiz, Aklan, Marinduque, Oriental Mindoro, Occidental Mindoro, Laguna, Rizal, and Quezon.

At 11:00 PM, the Shear Line and trough of a LPA will bring moderate to heavy rains over Bicol Region, Quezon, Northern Samar, Eastern Samar, and Samar. Meanwhile, light to moderate with at times heavy rains is expected over Caraga, Davao, Soccsksargen, Leyte, Southern Leyte, Laguna, Batangas, and Rizal.

20 December 2022

At 11:00 AM, the combined effects Shear Line and trough of a Low Pressure Area (LPA) will bring moderate to heavy rains over Bicol Region, Eastern Visayas, Dinagat Islands, and Surigao Del Norte. Meanwhile, light to moderate with at times heavy rains is expected over Davao Region and the rest of Caraga.

At 10:00 PM, the LPA was estimated based on all available data at 285 km east northeast of General Santos City or 195 km east of Davao City. This weather disturbance is less likely to develop into a tropical depression within 48 hours.

At 11:00 PM The combined effects of Shear Line and LPA will bring moderate to heavy rains over Bicol Region, Eastern Visayas, Dinagat Islands, and Surigao Del Norte. Meanwhile, light to moderate with at times heavy rains is expected over Central Visayas, Davao Region and the rest of Caraga.

21 December 2022

At 10:00 AM, the LPA east of Davao City is less likely to develop into a Tropical Depression within 48 hours.

At 11:00 AM, the Shear Line is no longer affecting any part of the country.

24 December 2022

At 2:00 AM, a weather advisory for Shear Line was reissued and it will bring heavy to intense with at times torrential rains over Eastern Samar and moderate to heavy with at times intense rains over the rest of Eastern Visayas.

At 11:00 AM, heavy to intense with at times torrential rains over Eastern Visayas and Dinagat Islands while moderate to heavy with at times intense rains over Zamboanga Peninsula and the rest of Visayas.

At 11:00 PM, moderate to heavy rains over Southern Palawan, Eastern Visayas, Surigao Del Norte including Dinagat Islands, Misamis Occidental, Camiguin, and Misamis Oriental while light to moderate with at times heavy rains over

Zamboanga Peninsula, the rest of Caraga, the rest of Northern Mindanao and the rest of Visayas.

25 December 2022

At 11:00 AM, moderate to heavy rains with at times intense rains over Southern Palawan, Eastern Visayas, Surigao Del Norte and Dinagat Islands while moderate to heavy rains over Zamboanga Peninsula, Northern Mindanao, and the rest of Caraga, and Visayas.

At 11:00 PM, moderate to heavy rains with at times intense rains over Eastern Visayas, Dinagat Islands, Surigao Del Norte, and Surigao Del Sur. Moderate to heavy rains over Southern Palawan, Zamboanga Peninsula, Northern Mindanao, the rest of Caraga and of Visayas.

26 December 2022

At 11:00 AM, moderate to heavy rains with at times intense rains over Eastern Visayas, Bohol, Caraga, Northern Mindanao, and Davao Oriental. Moderate to heavy rains over Palawan and the rest of Visayas and Mindanao.

27 December 2022

At 11:00 AM, moderate to heavy rains with at times intense rains over Eastern Visayas. moderate to at times heavy rains is expected over Palawan, Bohol, Zamboanga Peninsula, Northern Mindanao, and Caraga.

At 11:00 PM, the effect of the Shear Line has weakened. Meanwhile, at 10:00 PM, the LPA was estimated based on all available data at 605 km east of Surigao City, Surigao del Norte. The possibility of this weather disturbance to develop into a tropical depression is not ruled out.

RELATED INCIDENTS

The following incidents were reported in some areas of MIMAROPA, Region 5, Region 6, Region 7, Region 8, Region 9, Region 10, Region 11, BARMM.

| REGION | Flooded Areas | | | Moonsoon Surge | Landslide (Rain-Induced) | Maritime Incident | Tornado/Destructive Winds/Strong Winds |
|-----------|---------------|----------|----------|----------------|--------------------------|-------------------|--|
| | Flooded | Subsided | Receding | | | | |
| Total | 10 | 336 | 31 | 1 | 22 | 6 | 1 |
| MIMAROPA | 7 | 16 | 2 | 1 | 0 | 0 | 0 |
| Region 5 | 0 | 240 | 0 | 0 | 12 | 0 | 0 |
| Region 6 | 0 | 1 | 0 | 0 | 0 | 0 | 0 |
| Region 7 | 0 | 1 | 0 | 0 | 0 | 0 | 0 |
| Region 8 | 0 | 15 | 0 | 0 | 0 | 6 | 1 |
| Region 9 | 0 | 10 | 27 | 0 | 5 | 0 | 0 |
| Region 10 | 3 | 0 | 2 | 0 | 0 | 0 | 0 |
| Region 11 | 0 | 15 | 0 | 0 | 5 | 0 | 0 |
| BARMM | 0 | 38 | 0 | 0 | 0 | 0 | 0 |

AFFECTED POPULATION

A total of 105,971 families or 407,224 persons were affected. Of which, 21,763 families or 86,337 persons were served inside 314 ECs and 15,144 families or 70,096 persons were served outside ECs:

| Affected Regions | AFFECTED | | | INSIDE ECs | | | OUTSIDE ECs | |
|------------------|----------|----------|---------|------------|----------|---------|-------------|---------|
| | Brgy | Families | Persons | No. of ECs | Families | Persons | Families | Persons |
| TOTAL | 758 | 105,971 | 407,224 | 314 | 21,763 | 86,337 | 15,144 | 70,096 |
| MIMAROPA | 46 | 2,470 | 11,706 | 27 | 594 | 2,381 | 9 | 48 |
| Region 5 | 158 | 17,121 | 69,056 | 0 | 0 | 0 | 0 | 0 |
| Region 6 | 13 | 702 | 2,912 | 0 | 0 | 0 | 60 | 225 |
| Region 7 | 1 | 116 | 287 | 0 | 0 | 0 | 50 | 0 |
| Region 8 | 75 | 11,562 | 40,773 | 35 | 1,846 | 4,564 | 2 | 10 |
| Region 9 | 38 | 4,538 | 22,597 | 0 | 0 | 0 | 0 | 0 |
| Region 10 | 162 | 15,776 | 72,767 | 90 | 10,487 | 48,991 | 0 | 0 |
| Region 11 | 7 | 1,435 | 4,633 | 2 | 59 | 260 | 1,370 | 4,340 |
| CARAGA | 220 | 48,884 | 182,493 | 160 | 8,777 | 30,141 | 13,653 | 65,473 |
| BARMM | 38 | 3,367 | 0 | 0 | 0 | 0 | 0 | 0 |

CASUALTIES

A total of 29 dead, 10 injured, and 25 missing persons were reported:

| REGION | VALIDATED | | | FOR VALIDATION | | | TOTAL REPORTED | | |
|--------------|-----------|---------|---------|----------------|---------|---------|----------------|---------|---------|
| | dead | injured | missing | dead | injured | missing | dead | injured | missing |
| TOTAL | 4 | 2 | 3 | 25 | 8 | 22 | 29 | 10 | 25 |
| Region 5 | 0 | 0 | 0 | 6 | 0 | 11 | 6 | 0 | 11 |
| Region 8 | 3 | 0 | 2 | 0 | 0 | 10 | 3 | 0 | 12 |
| Region 9 | 1 | 1 | 1 | 1 | 0 | 0 | 2 | 1 | 1 |
| Region 10 | 0 | 0 | 0 | 18 | 8 | 1 | 18 | 8 | 1 |
| Region 11 | 0 | 1 | 0 | 0 | 0 | 0 | 0 | 1 | 0 |

ROADS AND BRIDGES

A total of 126 road sections and 13 bridges were affected. Below is the current status of affected road sections and bridges:

| | | | |
|--|---------------------|--|--|
| | NOT PASSABLE | | PASSABLE (previously reported as not passable and/or one lane passable) |
|--|---------------------|--|--|

| | ROADS | BRIDGES | ROADS | BRIDGES |
|-------------|-------|---------|-------|---------|
| GRAND TOTAL | 2 | 4 | 124 | 9 |
| MIMAROPA | 0 | 2 | 3 | 3 |
| Region 5 | 0 | 0 | 85 | 0 |
| Region 8 | 0 | 0 | 9 | 0 |
| Region 9 | 0 | 1 | 0 | 0 |
| Region 10 | 1 | 1 | 19 | 4 |
| Region 11 | 0 | 0 | 2 | 1 |
| CARAGA | 1 | 0 | 6 | 1 |

POWER

A total of 63 cities/municipalities were affected. Below is the current status of power supply:

| REGION | NO. OF CITIES/ MUNICIPALITIES | |
|-------------|-------------------------------|----------|
| | INTERRUPTED | RESTORED |
| GRAND TOTAL | 3 | 60 |
| MIMAROPA | 0 | 1 |
| Region 5 | 0 | 11 |
| Region 8 | 0 | 25 |
| Region 10 | 2 | 18 |
| CARAGA | 1 | 5 |

WATER SUPPLY

A total of 7 cities/municipalities were affected. Below is the current status of water supply:

| REGION | NO. OF CITIES/ MUNICIPALITIES | |
|-------------|-------------------------------|----------|
| | INTERRUPTED | RESTORED |
| GRAND TOTAL | 4 | 3 |
| MIMAROPA | 3 | 0 |
| Region 5 | 0 | 3 |
| Region 10 | 1 | 0 |

STATUS OF FLIGHTS

A total of 7 domestic flights and 0 international flights were cancelled. Below is the current status of flights:

| REGION | NO. OF CITIES/ MUNICIPALITIES | | | |
|-------------|-------------------------------|---------------|----------|---------------|
| | CANCELLED | | RESUMED | |
| | DOMESTIC | INTERNATIONAL | DOMESTIC | INTERNATIONAL |
| GRAND TOTAL | 0 | 0 | 7 | 0 |
| Region 5 | 0 | 0 | 6 | 0 |
| CARAGA | 0 | 0 | 1 | 0 |

STATUS OF SEAPORTS

A total of 19 seaports were affected. Below is the current status of affected seaports:

| REGION | NO. OF SEAPORTS | |
|-------------|-----------------|--|
| | NON-OPERATIONAL | OPERATIONAL (previously reported as non-operational) |
| GRAND TOTAL | 11 | 8 |
| MIMAROPA | 11 | 0 |
| Region 5 | 0 | 2 |
| Region 6 | 0 | 4 |

| | | |
|-----------|---|---|
| Region 10 | 0 | 1 |
| CARAGA | 0 | 1 |

STRANDED PASSENGERS, ROLLING CARGOES, VESSELS, MBCAS

Below is the current number of stranded passengers, rolling cargoes, vessels, and motorbancas:

| REGION | NO. OF STRANDED | | | |
|-------------|-----------------|-----------------|---------|-------------|
| | PASSENGER | ROLLING CARGOES | VESSELS | MOTORBANCAS |
| GRAND TOTAL | 765 | 13 | 1 | 0 |
| Region 6 | 126 | 0 | 0 | 0 |
| Region 7 | 639 | 13 | 1 | 0 |

DAMAGED HOUSES

A total of 3,291 damaged houses are reported in MIMAROPA, Region 6, Region 8, Region 9, Region 10, Region 11, CARAGA, BARMM.

| REGION | PARTIALLY | TOTALLY | TOTAL | AMOUNT (PHP) |
|-------------|-----------|---------|-------|--------------|
| GRAND TOTAL | 2,762 | 529 | 3,291 | 41,785,000 |
| MIMAROPA | 72 | 5 | 77 | 0 |
| Region 6 | 44 | 24 | 68 | 0 |
| Region 8 | 16 | 2 | 18 | 0 |
| Region 9 | 11 | 103 | 114 | 0 |
| Region 10 | 2,307 | 305 | 2,612 | 41,785,000 |
| Region 11 | 14 | 3 | 17 | 0 |
| CARAGA | 288 | 87 | 375 | 0 |
| BARMM | 10 | 0 | 10 | 0 |

DAMAGE AND LOSSES TO AGRICULTURE (2)

Department of Agriculture

| REGION | NO. OF FARMERS/ FISHERFOLK AFFECTED | AFFECTED CROP AREA (HA) | | | NUMBER OF DAMAGED INFRASTRUCTURE, MACHINERIES, EQUIPMENT | | | PRODUCTION LOSS IN VOLUME (MT) | PRODUCTION LOSS / COST OF DAMAGE IN VALUE (PHP) |
|-------------|-------------------------------------|--|---|-----------|--|-------------------|-------|--------------------------------|---|
| | | WITH NO CHANCE OF RECOVERY (TOTALLY DAMAGED) | WITH CHANCE OF RECOVERY (PARTIALLY DAMAGED) | TOTAL | TOTALLY DAMAGED | PARTIALLY DAMAGED | TOTAL | | |
| GRAND TOTAL | 9,195 | 5,490.099 | 2,417 | 7,408.099 | 16 | 40 | 56 | 1,822.1145 | 206,489,170 |
| MIMAROPA | 0 | 4 | 0 | 0 | 16 | 35 | 51 | 0 | 0 |
| Region 5 | 2,518 | 1,439.35 | 2,417 | 3,856.35 | 0 | 0 | 0 | 1,609.76 | 56,052,998.8 |
| Region 8 | 4 | 0 | 0 | 0 | 0 | 0 | 0 | 0 | 2,826,250 |
| Region 9 | 1 | 0 | 0 | 0 | 0 | 0 | 0 | 0 | 0 |
| Region 10 | 6,672 | 4,046.749 | 0 | 3,524.749 | 0 | 5 | 5 | 212.3545 | 147,609,921.2 |
| CARAGA | 0 | 0 | 0 | 27 | 0 | 0 | 0 | 0 | 0 |

National Irrigation Administration

| REGION | NUMBER OF DAMAGED INFRASTRUCTURE | | TOTAL | COST OF DAMAGE |
|-------------|----------------------------------|-------------------|-------|----------------|
| | TOTALLY DAMAGED | PARTIALLY DAMAGED | | |
| GRAND TOTAL | 1 | 0 | 1 | 2,050,000 |
| Region 5 | 1 | 0 | 1 | 2,050,000 |

DAMAGE TO INFRASTRUCTURE

The estimated cost of damage to infrastructure amounting to Php 51,550,000 was reported in MIMAROPA, Region 5, Region 10, Region 11, CARAGA.

| REGION | NUMBER OF DAMAGED INFRASTRUCTURE | COST OF DAMAGE (PHP) |
|-------------|----------------------------------|----------------------|
| GRAND TOTAL | 42 | 51,550,000 |
| MIMAROPA | 9 | 1,470,000 |
| Region 5 | 5 | 5,000,000 |
| Region 10 | 24 | 41,080,000 |
| Region 11 | 0 | 4,000,000 |
| CARAGA | 4 | 0 |

SUSPENSION OF CLASSES AND WORK

Classes and work were suspended in the following regions:

| REGION | No of cities/municipalities | |
|-------------|-----------------------------|------|
| | CLASSES | WORK |
| GRAND TOTAL | 67 | 71 |
| MIMAROPA | 0 | 4 |
| Region 5 | 67 | 67 |

DECLARATION OF STATE OF CALAMITY

A total of 19 cities/municipalities were declared under the State of Calamity. Below is the number of SOCs issued:

| REGION | NO. OF SOCs ISSUED | | | |
|-------------|--------------------|------------|--------------------|----------|
| | REGIONAL | PROVINCIAL | CITY/ MUNICIPALITY | BARANGAY |
| GRAND TOTAL | 0 | 1 | 2 | 0 |
| Region 8 | 0 | 0 | 1 | 0 |
| Region 10 | 0 | 1 | 1 | 0 |

PRE-EMPTIVE EVACUATION

A total of 456 families or 1,424 persons were pre-emptively evacuated:

| REGION | No of Families | No. of Persons |
|-------------|----------------|----------------|
| GRAND TOTAL | 456 | 1,424 |
| Region 7 | 9 | 20 |
| Region 8 | 12 | 42 |
| Region 9 | 29 | 94 |
| CARAGA | 406 | 1,268 |

ASSISTANCE PROVIDED

The following assistance were provided to MIMAROPA, Region 5, Region 6, Region 7, Region 8, Region 9, Region 10, CARAGA.

| | QTY | UNIT | AMOUNT (PHP) |
|----------------------|--------|------|---------------|
| GRAND TOTAL | 20,073 | 0 | 38,591,115.29 |
| Family Food Pack | 17,113 | 0 | 5,213,631.3 |
| Financial | 5 | 0 | 50,000 |
| Family Kits | 5 | 0 | 18,445 |
| Food | 60 | 0 | 0 |
| Canned Goods | 2 | 0 | 0 |
| other food items | 1,260 | 0 | 9,979.2 |
| other non-food items | 12 | 0 | 80,000 |

| | | | |
|--|-----|---|---------------|
| not specified | 0 | 0 | 422,231 |
| Hygiene kit | 521 | 0 | 432,809 |
| Food Items | 750 | 0 | 151,400 |
| Ready to Eat Food (RTE) | 0 | 0 | 11,963 |
| Blanket | 300 | 0 | 145,500 |
| Sakoline | 5 | 0 | 49,650 |
| Family Kit | 20 | 0 | 199,000 |
| Shelter Repair Kit | 20 | 0 | 120,000 |
| 10 l Bottled Water | 0 | 0 | 1,778,420 |
| Family Food Packs and standby funds for financial assistance (for Gingoog City, Misamis Oriental and Misamis Occidental) | 0 | 0 | 6,768,350 |
| Other Food and Non-Food Items | 0 | 0 | 22,779,736.79 |
| Hauling of DSWD FFPs | 0 | 0 | 360,000 |

RELATED INCIDENTS as of (December 28, 2022 18:00)

| REGION PROVINCE CITY/ MUNICIPALITY BARANGAY | | TYPE OF INCIDENT | DATE OF OCCURENCE | TIME OF OCCURENCE | DESCRIPTION | ACTIONS TAKEN | REMARKS | STATUS (for flooded areas) |
|---|-----|------------------|-------------------|-------------------|-------------|---------------|--|----------------------------|
| GRAND TOTAL | 407 | | | | | | | |
| MIMAROPA | 26 | | | | | | | |
| ORIENTAL MINDORO | 17 | | | | | | | |
| Baco | 4 | | | | | | | |
| Sitio Alwas, Mayabig | | Flooded Areas | 19 December 2022 | 03:00 pm | | | Subsided as of 21 December 2022, 6:00 am | Subsided |
| Sta. Cruz | | Flooded Areas | 19 December 2022 | 06:00 pm | | | Subsided as of 21 December 2022, 6:00 am | Subsided |
| Sitio Imburnal, Burbuli | | Flooded Areas | 19 December 2022 | 06:00 pm | | | Subsided as of 21 December 2022, 6:00 am | Subsided |
| Sitio Alpis, Mangangan II | | Flooded Areas | 19 December 2022 | 06:00 pm | | | Subsided as of 20 December 2022, 10:45 am | Subsided |
| Naujan | 12 | | | | | | | |
| Pinagsabangan I | | Flooded Areas | 19 December 2022 | 04:35 pm | | | Subsided as of 21 December 2022, 6:00 am | Subsided |
| Motoderazo | | Flooded Areas | 24 December 2022 | 02:00 pm | | | Previously reported flooded on 19 December 2022, 04:35 pm and was reported subsided as of 21 December 2022, 6:00 am. | Receding |
| Andres Ylagan | | Flooded Areas | 24 December 2022 | 02:00 pm | | | Previously reported flooded on 19 December 2022, 04:35 pm and was reported subsided as of 22 December 2022, 6:00 am. | Receding |
| Barcenaga | | Flooded Areas | 19 December 2022 | 10:00 pm | | | 6 families (10 male, 17 female) were catered outside EC, Subsided as of 21 December 2022, 6:00 am | Subsided |

| REGION PROVINCE CITY/ MUNICIPALITY BARANGAY | | TYPE OF INCIDENT | DATE OF OCCURENCE | TIME OF OCCURENCE | DESCRIPTION | ACTIONS TAKEN | REMARKS | STATUS (for flooded areas) |
|---|----------|------------------|-------------------|-------------------|--|---------------|--|----------------------------|
| Sitio 6, Masagana | | Flooded Areas | 24 December 2022 | 02:00 pm | | | Previously reported flooded on 19 December 2022, 04:35 pm and was reported subsided as of 21 December 2022, 6:00 am. | Subsided |
| Bagong Buhay | | Flooded Areas | 19 December 2022 | 04:35 pm | | | Subsided as of 21 December 2022, 6:00 am | Subsided |
| Sitio Bacuron, Apitong | | Flooded Areas | 19 December 2022 | 10:00 pm | | | Subsided as of 21 December 2022, 6:00 am | Subsided |
| Santiago | | Flooded Areas | 24 December 2022 | 02:00 pm | | | Previously reported flooded on 20 December 2022, 04:00 pm and was reported subsided as of 21 December 2022, 6:00 am. | Subsided |
| San Carlos | | Flooded Areas | 20 December 2022 | 04:00 pm | | | Subsided as of 21 December 2022, 6:00 am | Subsided |
| Buhangin | | Flooded Areas | 24 December 2022 | 02:00 pm | | | Previously reported flooded on 20 December 2022, 04:00 pm and was reported subsided as of 21 December 2022, 6:00 am. | Subsided |
| Nag-iba II | | Flooded Areas | 20 December 2022 | 04:00 pm | | | Subsided as of 21 December 2022, 6:00 am | Subsided |
| Pinagsabangan II | | Flooded Areas | 20 December 2022 | 04:00 pm | | | Subsided as of 21 December 2022, 6:00 am | Subsided |
| Bansud | 1 | | | | | | | |
| Sumagui | | Moonsoon Surge | 24 December 2022 | 12:02 am | 5 houses were severely damaged, 7 households were evacuated and fishing boats were damaged due to strong and high waves. | | | |
| PALAWAN | 9 | | | | | | | |
| Brookes Point | 6 | | | | | | | |
| Maasin | | Flooded Areas | 24 December 2022 | | Flooding due to Moderate to Heavy Rain shower and High Tide | | | Flooded |

| REGION PROVINCE CITY/ MUNICIPALITY BARANGAY | | TYPE OF INCIDENT | DATE OF OCCURENCE | TIME OF OCCURENCE | DESCRIPTION | ACTIONS TAKEN | REMARKS | STATUS (for flooded areas) |
|---|------------|------------------|-------------------|-------------------|---|---|---|----------------------------|
| Malis | | Flooded Areas | 26 December 2022 | 01:00 am | Flooding due to Light Rain shower and High Tide | MDRRMO together with other Response Cluster conducted evacuation to the affected families | | Flooded |
| Tubtub | | Flooded Areas | 26 December 2022 | 01:40 pm | Flooding due to Moderate to heavy rain | MDRRMO together with other Response Cluster conducted evacuation to the affected families | | Flooded |
| Poblacion District 1 | | Flooded Areas | 25 December 2022 | 01:15 am | Flooding due to Moderate to Heavy Rain shower and High Tide | MDRRMO together with other Response Cluster conducted evacuation to the affected families | | Flooded |
| Barong Barong | | Flooded Areas | 25 December 2022 | 01:15 am | Flooding due to Moderate to Heavy Rain shower and High Tide | MDRRMO together with other Response Cluster conducted evacuation to the affected families | | Flooded |
| Calasaguen | | Flooded Areas | 25 December 2022 | 01:15 am | Flooding due to Moderate to Heavy Rain shower and High Tide | MDRRMO together with other Response Cluster conducted evacuation to the affected families | | Flooded |
| Balabac | 3 | | | | | | | |
| Poblacion IV | | Flooded Areas | 26 December 2022 | 12:30 am | Flooding due to Moderate to Heavy Rain shower and High Tide | MDRRMO together with other Response Cluster conducted evacuation to the affected families | | Flooded |
| Poblacion VI | | Flooded Areas | 27 December 2022 | | | | Subsided as of 27 December 2022, 12:00 pm | Subsided |
| Mangsee | | Flooded Areas | 27 December 2022 | | | | Subsided as of 27 December 2022, 12:00 pm | Subsided |
| REGION 5 | 252 | | | | | | | |
| CAMARINES SUR | 191 | | | | | | | |
| Caramoan | 15 | | | | | | | |
| Binanuahan | | Flooded Areas | 18 December 2022 | 09:00 pm | | | | Subsided |
| Agaas | | Flooded Areas | 18 December 2022 | 09:00 pm | | | | Subsided |
| Tabog | | Flooded Areas | 18 December 2022 | 09:00 pm | | | | Subsided |
| Cabacongan | | Flooded Areas | 18 December 2022 | 09:00 pm | | | | Subsided |
| Cadong | | Flooded Areas | 18 December 2022 | 09:00 pm | | | | Subsided |
| Bahay | | Flooded Areas | 18 December 2022 | 09:00 pm | | | | Subsided |

| REGION PROVINCE CITY/ MUNICIPALITY BARANGAY | | TYPE OF INCIDENT | DATE OF OCCURENCE | TIME OF OCCURENCE | DESCRIPTION | ACTIONS TAKEN | REMARKS | STATUS (for flooded areas) |
|--|---|--------------------------|-------------------|-------------------|-------------|---------------|---------|----------------------------|
| Tabgon | | Flooded Areas | 18 December 2022 | 09:00 pm | | | | Subsided |
| Terogo | | Flooded Areas | 18 December 2022 | 09:00 pm | | | | Subsided |
| Solnopan | | Flooded Areas | 18 December 2022 | 09:00 pm | | | | Subsided |
| Caputatan | | Flooded Areas | 18 December 2022 | 09:00 pm | | | | Subsided |
| San Vicente | | Flooded Areas | 18 December 2022 | 09:00 pm | | | | Subsided |
| Pandanán | | Flooded Areas | 18 December 2022 | 09:00 pm | | | | Subsided |
| Lubás | | Flooded Areas | 18 December 2022 | 09:00 pm | | | | Subsided |
| Tawog | | Flooded Areas | 18 December 2022 | 09:00 pm | | | | Subsided |
| Paniman | | Flooded Areas | 19 December 2022 | 11:40 am | | | | Subsided |
| Goa | 3 | | | | | | | |
| Cagaycay | | Flooded Areas | 18 December 2022 | 02:30 pm | | | | Subsided |
| Napawon | | Flooded Areas | 18 December 2022 | 02:30 pm | | | | Subsided |
| Taytay | | Flooded Areas | 18 December 2022 | 02:30 pm | | | | Subsided |
| Lagonoy | 4 | | | | | | | |
| Manamoc | | Flooded Areas | 18 December 2022 | 12:00 pm | | | | Subsided |
| Sta. Maria | | Flooded Areas | 18 December 2022 | 03:00 pm | | | | Subsided |
| Burabod | | Flooded Areas | 18 December 2022 | 09:00 am | | | | Subsided |
| San Sebastian | | Landslide (Rain-Induced) | 18 December 2022 | 12:00 pm | | | | |
| Presentacion (Parubcan) | 7 | | | | | | | |
| Maangas | | Flooded Areas | 19 December 2022 | 12:55 pm | | | | Subsided |
| Buenavista | | Flooded Areas | 19 December 2022 | 12:55 pm | | | | Subsided |
| Pili | | Flooded Areas | 19 December 2022 | 12:55 pm | | | | Subsided |
| Sta. Maria | | Flooded Areas | 19 December 2022 | 12:55 pm | | | | Subsided |
| Pagsangaan | | Flooded Areas | 19 December 2022 | 04:02 pm | | | | Subsided |
| Zone 4 Brgy Sta Maria | | Landslide (Rain-Induced) | 19 December 2022 | 10:28 pm | | | | |
| Bagong Sirang, Presentacion and Adiangao, San Jose | | Landslide (Rain-Induced) | 19 December 2022 | 06:35 pm | | | | |
| Tinambac | 5 | | | | | | | |
| Bagacay | | Flooded Areas | 18 December 2022 | 01:00 pm | | | | Subsided |
| Olag Pequeno | | Flooded Areas | 19 December 2022 | 01:00 pm | | | | Subsided |
| Sta Cruz | | Flooded Areas | 19 December 2022 | 11:30 pm | | | | Subsided |
| Camagong | | Flooded Areas | 19 December 2022 | 11:30 pm | | | | Subsided |
| Old Caaluan | | Flooded Areas | 19 December 2022 | 11:30 am | | | | Subsided |
| Bombon | 1 | | | | | | | |

| REGION PROVINCE CITY/ MUNICIPALITY BARANGAY | | TYPE OF INCIDENT | DATE OF OCCURENCE | TIME OF OCCURENCE | DESCRIPTION | ACTIONS TAKEN | REMARKS | STATUS (for flooded areas) |
|---|----|------------------|-------------------|-------------------|-------------|---------------|---------|----------------------------|
| San Roque | | Flooded Areas | 18 December 2022 | 08:18 am | | | | Subsided |
| Calabanga | 12 | | | | | | | |
| San Pablo | | Flooded Areas | 19 December 2022 | 05:00 pm | | | | Subsided |
| San Isidro | | Flooded Areas | 19 December 2022 | 05:00 pm | | | | Subsided |
| San Francisco | | Flooded Areas | 19 December 2022 | 05:00 pm | | | | Subsided |
| Pagatpat | | Flooded Areas | 19 December 2022 | 05:00 pm | | | | Subsided |
| Sabang | | Flooded Areas | 19 December 2022 | 05:00 pm | | | | Subsided |
| Sta. Cruz Quipayo | | Flooded Areas | 19 December 2022 | 05:00 pm | | | | Subsided |
| Bigaas | | Flooded Areas | 19 December 2022 | 05:00 pm | | | | Subsided |
| San Antonio Quipayo | | Flooded Areas | 19 December 2022 | 05:00 pm | | | | Subsided |
| La Purisima Quipayo | | Flooded Areas | 19 December 2022 | 05:00 pm | | | | Subsided |
| Sto Domingo | | Flooded Areas | 19 December 2022 | 12:13 pm | | | | Subsided |
| Paolbo | | Flooded Areas | 19 December 2022 | 02:30 pm | | | | Subsided |
| San Roque | | Flooded Areas | 19 December 2022 | 02:30 pm | | | | Subsided |
| Magarao | 11 | | | | | | | |
| San Isidro | | Flooded Areas | 19 December 2022 | 05:00 pm | | | | Subsided |
| San Juan | | Flooded Areas | 19 December 2022 | 05:00 pm | | | | Subsided |
| San Miguel | | Flooded Areas | 19 December 2022 | 05:00 pm | | | | Subsided |
| Sta Lucia | | Flooded Areas | 19 December 2022 | 05:00 pm | | | | Subsided |
| San Francisco Zone 7 | | Flooded Areas | 19 December 2022 | 12:00 pm | | | | Subsided |
| Monserrat Zone 6 | | Flooded Areas | 19 December 2022 | 10:00 pm | | | | Subsided |
| Sto Tomas Aones 1, 2, 3 &6 | | Flooded Areas | 19 December 2022 | 10:00 pm | | | | Subsided |
| Sta Rosa | | Flooded Areas | 19 December 2022 | 10:00 pm | | | | Subsided |
| San Pantaleon | | Flooded Areas | 19 December 2022 | 12:00 pm | | | | Subsided |
| Bell | | Flooded Areas | 19 December 2022 | 12:00 pm | | | | Subsided |
| Carangcang | | Flooded Areas | 19 December 2022 | 05:12 pm | | | | Subsided |
| Libmanan | 7 | | | | | | | |
| Malbogon | | Flooded Areas | 19 December 2022 | 06:17 am | | | | Subsided |
| Taban Fundado | | Flooded Areas | 19 December 2022 | 06:17 am | | | | Subsided |
| Handong | | Flooded Areas | 19 December 2022 | 06:17 am | | | | Subsided |
| Station Church site | | Flooded Areas | 19 December 2022 | 06:17 am | | | | Subsided |
| Uson | | Flooded Areas | 19 December 2022 | 06:17 am | | | | Subsided |
| San Isidro | | Flooded Areas | 19 December 2022 | 04:00 pm | | | | Subsided |
| Palong | | Flooded Areas | 19 December 2022 | 04:00 pm | | | | Subsided |
| Siruma | 5 | | | | | | | |

| REGION PROVINCE CITY/ MUNICIPALITY BARANGAY | | TYPE OF INCIDENT | DATE OF OCCURENCE | TIME OF OCCURENCE | DESCRIPTION | ACTIONS TAKEN | REMARKS | STATUS (for flooded areas) |
|---|----|--------------------------|-------------------|-------------------|-------------|---------------|---------|----------------------------|
| Fundado | | Flooded Areas | 19 December 2022 | | | | | Subsided |
| Bahao | | Flooded Areas | 19 December 2022 | | | | | Subsided |
| Salvacion | | Flooded Areas | 19 December 2022 | 01:14 pm | | | | Subsided |
| Tango Bantigue | | Flooded Areas | 19 December 2022 | 01:18 pm | | | | Subsided |
| Pinitan | | Flooded Areas | 20 December 2022 | 08:00 am | | | | Subsided |
| San Jose | 4 | | | | | | | |
| Kinalansan- Dolo | | Flooded Areas | 19 December 2022 | 02:46 pm | | | | Subsided |
| Minoro | | Flooded Areas | 19 December 2022 | 10:00 am | | | | Subsided |
| Manzana | | Flooded Areas | 19 December 2022 | 10:00 am | | | | Subsided |
| Telegrafo | | Flooded Areas | 19 December 2022 | 10:00 am | | | | Subsided |
| Lupi | 4 | | | | | | | |
| Poblacion | | Flooded Areas | 19 December 2022 | 12:10 pm | | | | Subsided |
| Colacling | | Flooded Areas | 19 December 2022 | 12:10 pm | | | | Subsided |
| San Rafael Sur | | Flooded Areas | 19 December 2022 | 07:20 pm | | | | Subsided |
| San Pedro | | Landslide (Rain-Induced) | 19 December 2022 | 09:26 am | | | | |
| Ragay | 8 | | | | | | | |
| Apad | | Flooded Areas | 19 December 2022 | 12:00 pm | | | | Subsided |
| Cale | | Flooded Areas | 19 December 2022 | 12:00 pm | | | | Subsided |
| Panaytayan | | Flooded Areas | 19 December 2022 | 12:00 pm | | | | Subsided |
| Amomokpok | | Flooded Areas | 19 December 2022 | 06:30 pm | | | | Subsided |
| Poblacion Ilaod | | Flooded Areas | 19 December 2022 | 06:30 pm | | | | Subsided |
| Poblacion Iraya | | Flooded Areas | 19 December 2022 | 06:30 pm | | | | Subsided |
| Lower Sta Cruz | | Flooded Areas | 19 December 2022 | 06:30 pm | | | | Subsided |
| Laguio | | Flooded Areas | 19 December 2022 | 06:30 pm | | | | Subsided |
| Sipocot | 12 | | | | | | | |
| Mangapo | | Flooded Areas | 19 December 2022 | 03:16 am | | | | Subsided |
| North Centro | | Flooded Areas | 19 December 2022 | 06:41 am | | | | Subsided |
| Awayan | | Flooded Areas | 19 December 2022 | 07:07 am | | | | Subsided |
| Lubigan Jr | | Flooded Areas | 19 December 2022 | 08:34 am | | | | Subsided |
| South Centro | | Flooded Areas | 19 December 2022 | 08:38 am | | | | Subsided |
| Tara | | Flooded Areas | 19 December 2022 | 10:13 am | | | | Subsided |
| Gaongan | | Flooded Areas | 19 December 2022 | 01:29 pm | | | | Subsided |
| Bolo Norte | | Flooded Areas | 19 December 2022 | 12:36 pm | | | | Subsided |
| Tula- Tula | | Flooded Areas | 19 December 2022 | 05:00 pm | | | | Subsided |

| REGION PROVINCE CITY/ MUNICIPALITY BARANGAY | | TYPE OF INCIDENT | DATE OF OCCURENCE | TIME OF OCCURENCE | DESCRIPTION | ACTIONS TAKEN | REMARKS | STATUS (for flooded areas) |
|---|----|------------------|-------------------|-------------------|-------------|---------------|---------|----------------------------|
| Salvacion | | Flooded Areas | 19 December 2022 | 05:00 pm | | | | Subsided |
| Taisan | | Flooded Areas | 19 December 2022 | 05:00 pm | | | | Subsided |
| North Centro | | Flooded Areas | 19 December 2022 | 09:00 pm | | | | Subsided |
| Pamplona | 14 | | | | | | | |
| Poblacion | | Flooded Areas | 19 December 2022 | 11:42 am | | | | Subsided |
| Tambo | | Flooded Areas | 19 December 2022 | 11:42 am | | | | Subsided |
| Batang | | Flooded Areas | 19 December 2022 | 11:42 am | | | | Subsided |
| Veneracion | | Flooded Areas | 19 December 2022 | 11:42 am | | | | Subsided |
| San Ramon | | Flooded Areas | 19 December 2022 | 11:42 am | | | | Subsided |
| San Rafael | | Flooded Areas | 19 December 2022 | 11:42 am | | | | Subsided |
| Salvacion | | Flooded Areas | 19 December 2022 | 11:42 am | | | | Subsided |
| Tampadong | | Flooded Areas | 19 December 2022 | 11:42 am | | | | Subsided |
| Burabod | | Flooded Areas | 19 December 2022 | 03:24 pm | | | | Subsided |
| Cagbibibi | | Flooded Areas | 19 December 2022 | 03:24 pm | | | | Subsided |
| Cagbunga | | Flooded Areas | 19 December 2022 | 03:24 pm | | | | Subsided |
| Del Rosario | | Flooded Areas | 19 December 2022 | 03:24 pm | | | | Subsided |
| San Gabriel | | Flooded Areas | 19 December 2022 | 03:24 pm | | | | Subsided |
| Patong | | Flooded Areas | 19 December 2022 | 03:24 pm | | | | Subsided |
| Pasacao | 7 | | | | | | | |
| Quitang | | Flooded Areas | 19 December 2022 | 12:22 pm | | | | Subsided |
| Odicon | | Flooded Areas | 19 December 2022 | 11:00 am | | | | Subsided |
| Macad | | Flooded Areas | 18 December 2022 | 12:25 pm | | | | Subsided |
| Bahay | | Flooded Areas | 19 December 2022 | 12:23 pm | | | | Subsided |
| Sta Rosa Del Norte | | Flooded Areas | 19 December 2022 | 11:00 am | | | | Subsided |
| Cucu | | Flooded Areas | 19 December 2022 | 01:00 pm | | | | Subsided |
| San Cirilo | | Flooded Areas | 19 December 2022 | 04:00 pm | | | | Subsided |
| San Fernando | 4 | | | | | | | |
| Bonifacio | | Flooded Areas | 19 December 2022 | 10:07 am | | | | Subsided |
| Rizal | | Flooded Areas | 19 December 2022 | 10:07 am | | | | Subsided |
| Buenavista | | Flooded Areas | 19 December 2022 | 10:07 am | | | | Subsided |
| Del Pilar | | Flooded Areas | 19 December 2022 | 10:07 am | | | | Subsided |
| Camaligan | 10 | | | | | | | |
| Sto Domingo | | Flooded Areas | 19 December 2022 | 08:00 am | | | | Subsided |
| San Jose | | Flooded Areas | 19 December 2022 | 08:00 am | | | | Subsided |
| San Juan | | Flooded Areas | 19 December 2022 | 08:00 am | | | | Subsided |

| REGION PROVINCE CITY/ MUNICIPALITY BARANGAY | | TYPE OF INCIDENT | DATE OF OCCURENCE | TIME OF OCCURENCE | DESCRIPTION | ACTIONS TAKEN | REMARKS | STATUS (for flooded areas) |
|---|----|--------------------------|-------------------|-------------------|-------------|---------------|---------|----------------------------|
| Dugcal | | Flooded Areas | 19 December 2022 | 08:00 am | | | | Subsided |
| Marupit | | Flooded Areas | 19 December 2022 | 08:00 am | | | | Subsided |
| Sua | | Flooded Areas | 19 December 2022 | 08:00 am | | | | Subsided |
| San Lucas | | Flooded Areas | 19 December 2022 | 08:00 am | | | | Subsided |
| San Roque | | Flooded Areas | 19 December 2022 | 08:00 am | | | | Subsided |
| Tarosanan | | Flooded Areas | 19 December 2022 | 05:00 pm | | | | Subsided |
| San Francisco | | Flooded Areas | 19 December 2022 | 05:00 pm | | | | Subsided |
| Garchitorena | 4 | | | | | | | |
| Cagamutan | | Flooded Areas | 19 December 2022 | 09:25 am | | | | Subsided |
| Burabod | | Flooded Areas | 19 December 2022 | 09:25 am | | | | Subsided |
| Barangay IV | | Flooded Areas | 19 December 2022 | 05:00 pm | | | | Subsided |
| Burabod to Cagamutan | | Landslide (Rain-Induced) | 19 December 2022 | 11:00 am | | | | |
| Sagñay | 13 | | | | | | | |
| Buracan | | Flooded Areas | 19 December 2022 | 08:00 am | | | | Subsided |
| Mabca | | Flooded Areas | 19 December 2022 | 08:00 am | | | | Subsided |
| Aniog | | Flooded Areas | 19 December 2022 | 06:15 pm | | | | Subsided |
| Catalotan | | Flooded Areas | 19 December 2022 | 06:15 pm | | | | Subsided |
| Nato | | Flooded Areas | 19 December 2022 | 06:15 pm | | | | Subsided |
| Patitinan | | Flooded Areas | 19 December 2022 | 06:15 pm | | | | Subsided |
| San Antonio | | Flooded Areas | 19 December 2022 | 06:15 pm | | | | Subsided |
| San Isidro | | Flooded Areas | 19 December 2022 | 06:15 pm | | | | Subsided |
| San Roque | | Flooded Areas | 19 December 2022 | 06:15 pm | | | | Subsided |
| Sibaguan | | Flooded Areas | 19 December 2022 | 06:15 pm | | | | Subsided |
| Tinorongan | | Flooded Areas | 19 December 2022 | 06:15 pm | | | | Subsided |
| Turague | | Flooded Areas | 19 December 2022 | 06:15 pm | | | | Subsided |
| Patitinan | | Landslide (Rain-Induced) | | | | | | |
| Baao | 8 | | | | | | | |
| San Nicolas | | Flooded Areas | 19 December 2022 | 12:00 pm | | | | Subsided |
| San Roque | | Flooded Areas | 19 December 2022 | 12:00 pm | | | | Subsided |
| San Jose | | Flooded Areas | 19 December 2022 | 12:00 pm | | | | Subsided |
| San Francisco | | Flooded Areas | 19 December 2022 | 12:00 pm | | | | Subsided |
| San Isidro | | Flooded Areas | 19 December 2022 | 12:00 pm | | | | Subsided |
| Sta Eulalia | | Flooded Areas | 20 December 2022 | 08:00 am | | | | Subsided |

| REGION PROVINCE CITY/ MUNICIPALITY BARANGAY | | TYPE OF INCIDENT | DATE OF OCCURENCE | TIME OF OCCURENCE | DESCRIPTION | ACTIONS TAKEN | REMARKS | STATUS (for flooded areas) |
|---|----|------------------|-------------------|-------------------|-------------|---------------|---------|----------------------------|
| Sta Teresita | | Flooded Areas | 20 December 2022 | 04:00 am | | | | Subsided |
| Pugay | | Flooded Areas | 20 December 2022 | 04:00 am | | | | Subsided |
| Pili | 1 | | | | | | | |
| San Vicente | | Flooded Areas | 19 December 2022 | 01:36 pm | | | | Subsided |
| Milaor | 9 | | | | | | | |
| Flordeliz | | Flooded Areas | 19 December 2022 | 04:00 pm | | | | Subsided |
| San Jose | | Flooded Areas | 19 December 2022 | 04:00 pm | | | | Subsided |
| Balagbas | | Flooded Areas | 20 December 2022 | 11:00 am | | | | Subsided |
| Del Rosario | | Flooded Areas | 20 December 2022 | 11:00 am | | | | Subsided |
| Sto Domingo | | Flooded Areas | 20 December 2022 | 11:00 am | | | | Subsided |
| Lipot | | Flooded Areas | 20 December 2022 | 11:00 am | | | | Subsided |
| Tarusanan | | Flooded Areas | 20 December 2022 | 11:00 am | | | | Subsided |
| San Miguel | | Flooded Areas | 20 December 2022 | 11:00 am | | | | Subsided |
| Capucnasan | | Flooded Areas | 20 December 2022 | 11:00 am | | | | Subsided |
| Minalabac | 4 | | | | | | | |
| Sagrada Familia | | Flooded Areas | 19 December 2022 | 03:06 pm | | | | Subsided |
| Timbang | | Flooded Areas | 19 December 2022 | 04:00 pm | | | | Subsided |
| Baliuag Nuevo | | Flooded Areas | 19 December 2022 | 04:00 pm | | | | Subsided |
| Catanusan | | Flooded Areas | 19 December 2022 | 05:00 pm | | | | Subsided |
| Canaman | 13 | | | | | | | |
| San Agustin | | Flooded Areas | 19 December 2022 | 03:23 pm | | | | Subsided |
| San Roque | | Flooded Areas | 19 December 2022 | 04:00 pm | | | | Subsided |
| Linaga | | Flooded Areas | 19 December 2022 | 04:00 pm | | | | Subsided |
| Mangawayan | | Flooded Areas | 19 December 2022 | 02:23 pm | | | | Subsided |
| Sua | | Flooded Areas | 19 December 2022 | 03:57 pm | | | | Subsided |
| Haring | | Flooded Areas | 19 December 2022 | 04:00 pm | | | | Subsided |
| Fundado | | Flooded Areas | 19 December 2022 | 04:00 pm | | | | Subsided |
| San Juan | | Flooded Areas | 19 December 2022 | 04:00 pm | | | | Subsided |
| Palo | | Flooded Areas | 19 December 2022 | 04:00 pm | | | | Subsided |
| Del Rosario | | Flooded Areas | 19 December 2022 | 04:00 pm | | | | Subsided |
| San Vicente | | Flooded Areas | 19 December 2022 | 07:11 pm | | | | Subsided |
| San Nicolas | | Flooded Areas | 19 December 2022 | 07:11 pm | | | | Subsided |
| San Jose West | | Flooded Areas | 19 December 2022 | 07:11 pm | | | | Subsided |
| Buhi | 1 | | | | | | | |
| San Buenaventura | | Flooded Areas | 19 December 2022 | 05:03 pm | | | | Subsided |

| REGION PROVINCE CITY/ MUNICIPALITY BARANGAY | | TYPE OF INCIDENT | DATE OF OCCURENCE | TIME OF OCCURENCE | DESCRIPTION | ACTIONS TAKEN | REMARKS | STATUS (for flooded areas) |
|---|----|------------------|-------------------|-------------------|-------------|---------------|---------|----------------------------|
| Nabua | 1 | | | | | | | |
| Sta Lucia | | Flooded Areas | 19 December 2022 | 12:40 pm | | | | Subsided |
| Cabusao | 4 | | | | | | | |
| Biong | | Flooded Areas | 19 December 2022 | 11:40 am | | | | Subsided |
| Pandan | | Flooded Areas | 19 December 2022 | 03:53 pm | | | | Subsided |
| Camagong | | Flooded Areas | 19 December 2022 | 07:30 pm | | | | Subsided |
| Castillo Villasan | | Flooded Areas | 20 December 2022 | 03:15 pm | | | | Subsided |
| NAGA | 9 | | | | | | | |
| Naga | 9 | | | | | | | |
| Clupa calauag | | Flooded Areas | 19 December 2022 | | | | | Subsided |
| Zone 3 Azucena St. Calauag | | Flooded Areas | 19 December 2022 | | | | | Subsided |
| Zone 7 Vilmar Subd Calauag | | Flooded Areas | 19 December 2022 | | | | | Subsided |
| Villa Karangahan Subd San Felipe | | Flooded Areas | 19 December 2022 | | | | | Subsided |
| Caimoto St Liboton | | Flooded Areas | 19 December 2022 | | | | | Subsided |
| Zone 3,4,6 Triangulo | | Flooded Areas | 19 December 2022 | | | | | Subsided |
| Zone 3 Tabuco | | Flooded Areas | 19 December 2022 | | | | | Subsided |
| Zone 7 San Francisco Abella | | Flooded Areas | 19 December 2022 | | | | | Subsided |
| Zone 1 Sitio California Con Grande | | Flooded Areas | 19 December 2022 | | | | | Subsided |
| CAMARINES NORTE | 25 | | | | | | | |
| Daet | 8 | | | | | | | |
| Barangay VII | | Flooded Areas | 18 December 2022 | | | | | Subsided |
| P.4 and P.5 Barangay Cobangbang | | Flooded Areas | 18 December 2022 | | | | | Subsided |
| P.5 and P.6 Barangay Borabod | | Flooded Areas | 18 December 2022 | | | | | Subsided |
| P.1, P3, P5 and P.7 Barangay V | | Flooded Areas | 18 December 2022 | | | | | Subsided |
| P. 2 Barangay Mancruz | | Flooded Areas | 18 December 2022 | | | | | Subsided |
| zone 1 and zone 4 Mandulungan Barangay | | Flooded Areas | 18 December 2022 | | | | | Subsided |
| Pamorangon | | Flooded Areas | 19 December 2022 | 10:53 am | | | | Subsided |
| Magang P3 | | Flooded Areas | 19 December 2022 | 10:53 am | | | | Subsided |
| Vinzons | 5 | | | | | | | |
| Barangay Singi Detour | | Flooded Areas | 18 December 2022 | | | | | Subsided |
| Brgy Cal Norte | | Flooded Areas | 19 December 2022 | | | | | Subsided |
| Brgy Mangcayo | | Flooded Areas | 19 December 2022 | | | | | Subsided |
| Brgy Guinacutan | | Flooded Areas | 19 December 2022 | | | | | Subsided |
| Brgy Matango-Awit Paracale | | Flooded Areas | 19 December 2022 | | | | | Subsided |
| Capalonga | 2 | | | | | | | |

| REGION PROVINCE CITY/ MUNICIPALITY BARANGAY | | TYPE OF INCIDENT | DATE OF OCCURENCE | TIME OF OCCURENCE | DESCRIPTION | ACTIONS TAKEN | REMARKS | STATUS (for flooded areas) |
|---|----|--------------------------|-------------------|-------------------|-------------|---------------|---------|----------------------------|
| Brgy Catioan Sitio Talagpucao | | Landslide (Rain-Induced) | 19 December 2022 | 09:30 am | | | | |
| Brgy San Isidro | | Flooded Areas | 19 December 2022 | 09:30 am | | | | Subsided |
| Jose Panganiban | 8 | | | | | | | |
| Brgy Calero P4 | | Landslide (Rain-Induced) | 18 December 2022 | 06:20 pm | | | | |
| Brgy Parang P4, P6 | | Flooded Areas | 18 December 2022 | 07:40 pm | | | | Subsided |
| San Isidro P2 | | Flooded Areas | 18 December 2022 | 08:24 pm | | | | Subsided |
| Brgy Sta Rosa | | Flooded Areas | 18 December 2022 | 07:36 pm | | | | Subsided |
| Brgy San Martin | | Flooded Areas | 18 December 2022 | 07:36 pm | | | | Subsided |
| Brgy Nakalaya P1 | | Landslide (Rain-Induced) | 18 December 2022 | 07:36 pm | | | | |
| Brgy Nakalaya P4, P2 | | Flooded Areas | 18 December 2022 | 07:36 pm | | | | Subsided |
| Sta Rosa Norte P2, P5 | | Flooded Areas | 19 December 2022 | | | | | Subsided |
| Mercedes | 2 | | | | | | | |
| Brgy Hamoraon | | Flooded Areas | 18 December 2022 | 03:18 pm | | | | Subsided |
| Brgy Del Rosario P6 | | Flooded Areas | 19 December 2022 | 09:25 am | | | | Subsided |
| ALBAY | 25 | | | | | | | |
| Legazpi | 25 | | | | | | | |
| 55 Estanza | | Landslide (Rain-Induced) | 19 December 2022 | | | | | |
| 1 EMs Barrio | | Flooded Areas | 19 December 2022 | | | | | Subsided |
| 8 Bagumbayan | | Flooded Areas | 19 December 2022 | | | | | Subsided |
| 11 Maoyod | | Flooded Areas | 19 December 2022 | | | | | Subsided |
| 12 Tula Tula | | Flooded Areas | 19 December 2022 | | | | | Subsided |
| 13 Ilawod West | | Flooded Areas | 19 December 2022 | | | | | Subsided |
| 14 Ilawod | | Flooded Areas | 19 December 2022 | | | | | Subsided |
| 15 Ilawod East | | Flooded Areas | 19 December 2022 | | | | | Subsided |
| 17 Rizal St Ilawod | | Flooded Areas | 19 December 2022 | | | | | Subsided |
| 18 Cabangon West | | Flooded Areas | 19 December 2022 | | | | | Subsided |
| 19 Cabangon | | Flooded Areas | 19 December 2022 | | | | | Subsided |
| 20 Cabangon East | | Flooded Areas | 19 December 2022 | | | | | Subsided |
| 21 Binanuahan West | | Flooded Areas | 19 December 2022 | | | | | Subsided |
| 23 Imperial Court Subd | | Flooded Areas | 19 December 2022 | | | | | Subsided |
| 24 Rizal St | | Flooded Areas | 19 December 2022 | | | | | Subsided |
| 31 Centro Baybay | | Flooded Areas | 19 December 2022 | | | | | Subsided |

| REGION PROVINCE CITY/ MUNICIPALITY BARANGAY | | TYPE OF INCIDENT | DATE OF OCCURENCE | TIME OF OCCURENCE | DESCRIPTION | ACTIONS TAKEN | REMARKS | STATUS (for flooded areas) |
|--|----|--------------------------|-------------------|-------------------|--|---|---|----------------------------|
| 34 Oro Site | | Flooded Areas | 19 December 2022 | | | | | Subsided |
| 37 Bitano | | Flooded Areas | 19 December 2022 | | | | | Subsided |
| 39 Bonot | | Flooded Areas | 19 December 2022 | | | | | Subsided |
| 40 Cruzada | | Flooded Areas | 19 December 2022 | | | | | Subsided |
| 41 Bogtong | | Flooded Areas | 19 December 2022 | | | | | Subsided |
| 42 Rawis | | Flooded Areas | 19 December 2022 | | | | | Subsided |
| 50 Padang | | Flooded Areas | 19 December 2022 | | | | | Subsided |
| 58 Buraguis | | Flooded Areas | 19 December 2022 | | | | | Subsided |
| 59 Puro | | Flooded Areas | 19 December 2022 | | | | | Subsided |
| CATANDUANES | 2 | | | | | | | |
| Viga | 1 | | | | | | | |
| Sitio Summit P Vera | | Landslide (Rain-Induced) | 19 December 2022 | | | | | |
| San Andres (Calobon) | 1 | | | | | | | |
| Sitio Calumagon San Isidro | | Landslide (Rain-Induced) | 19 December 2022 | | | | | |
| REGION 6 | 1 | | | | | | | |
| ANTIQUE | 1 | | | | | | | |
| Belison | 1 | | | | | | | |
| Brgy Boroc boroc | | Flooded Areas | 26 December 2022 | 01:00 am | Coastal Flooding | Activation of QRTs | | Subsided |
| REGION 7 | 1 | | | | | | | |
| BOHOL | 1 | | | | | | | |
| Candijay | 1 | | | | | | | |
| Panadtaran | | Flooded Areas | 24 December 2022 | 11:00 am | Candijay, Bohol was placed under Yellow Rainfall Level and raised to Orange Level at around 8am. Matulid river overflowed due to heavy rainfall. | A total of 9 Families and a total of 20 individuals were evacuated from Sitio Tabunok, Brgy. Panadtaran to Panadtaran Elementary School due to the overflowing of Matulid River | Families were evacuated and were given Family Food Packs upon arrival in the Evacuation Center. | Subsided |
| REGION 8 | 22 | | | | | | | |
| EASTERN SAMAR | 15 | | | | | | | |
| Arteche | 1 | | | | | | | |
| Bigo, Concepcion, Casidman, McArthur, Cagsalay, Tawagan, Inayawan, and Tibalawon | | Flooded Areas | 24 December 2022 | 09:00 am | 1-2 meters estimated depth within the Barangay proper | Conducted Pre-Emptive Evacuation | Continuous monitoring | Subsided |
| General MacArthur | 1 | | | | | | | |

| REGION PROVINCE CITY/ MUNICIPALITY BARANGAY | | TYPE OF INCIDENT | DATE OF OCCURENCE | TIME OF OCCURENCE | DESCRIPTION | ACTIONS TAKEN | REMARKS | STATUS (for flooded areas) |
|---|---|--|-------------------|-------------------|---|---|-----------------------------------|----------------------------|
| Brgy Vigan | | Flooded Areas | 24 December 2022 | 10:00 am | 1-3-foot depth within the Barangay | Monitoring water level | Operations Center on alert status | Subsided |
| Llorente | 1 | | | | | | | |
| All 33 Barangays | | Flooded Areas | 24 December 2022 | 05:00 pm | Incidence of flooding to all 33 barangays with portions of National Highway Not passable | Activated OpCen with ERT on 24/7 | Deployment of Assessment teams | Subsided |
| Guiuan | 1 | | | | | | | |
| Hamorawon | | Tornado/Destructive Winds/Strong Winds | 24 December 2022 | 07:00 am | 2 houses were partially damaged and 2 houses was declared totally damage and a total of 4 motor bancas were damaged | Deployment of Operation and Warning Team, preparation of evacuation centers | Continuous monitoring | |
| Borongan | 1 | | | | | | | |
| Brgy. Sabang Suribao | | Flooded Areas | 24 December 2022 | 09:31 pm | Flooding with estimated depth of 0.30 meters | Continuous monitoring | | Subsided |
| Jipapad | 1 | | | | | | | |
| Poblacion Barangays and 9 outside Barangays | | Flooded Areas | 23 December 2022 | | 2.5 meters high at the low-lying areas and 1 meter high at high-levelled areas | Activated OpCen on 24/7 | Continuous monitoring | Subsided |
| Giporlos | 9 | | | | | | | |
| Brgy. 8 Poblacion | | Flooded Areas | 24 December 2022 | | 10 families with 68 individuals affected | Continuous monitoring | | Subsided |
| Brgy. Coticot | | Flooded Areas | 24 December 2022 | | 76 families with 380 individuals are flooded | Continuous monitoring | | Subsided |
| Brgy. Gigoso | | Flooded Areas | 24 December 2022 | | 62 families with 223 individuals are flooded | Continuous monitoring | | Subsided |
| San Isidro | | Flooded Areas | 24 December 2022 | | 14 families with 53 individuals flooded | Continuous monitoring | | Subsided |
| Brgy. 5 | | Flooded Areas | 24 December 2022 | | 2 families with 10 individuals flooded | Continuous monitoring | | Subsided |
| Brgy, Paya | | Flooded Areas | 24 December 2022 | | | | | Subsided |
| Brgy. 7 | | Flooded Areas | 24 December 2022 | | | | | Subsided |
| Brgy. 2 | | Flooded Areas | 24 December 2022 | | | | | Subsided |
| Brgy. 1 | | Flooded Areas | 24 December 2022 | | | | | Subsided |
| NORTHERN SAMAR | 5 | | | | | | | |
| Catubig | 1 | | | | | | | |
| Poblacion Barangays | | Flooded Areas | 24 December 2022 | 01:00 pm | 1.8 above normal | Continuous weather monitoring | 14 Barangays flooded | Subsided |
| Palapag | 4 | | | | | | | |

| REGION PROVINCE CITY/ MUNICIPALITY BARANGAY | | TYPE OF INCIDENT | DATE OF OCCURENCE | TIME OF OCCURENCE | DESCRIPTION | ACTIONS TAKEN | REMARKS | STATUS (for flooded areas) |
|---|-----------|-------------------|-------------------|-------------------|--|--|--|----------------------------|
| Brgy Monbon | | Maritime Incident | 23 December 2022 | 09:30 am | Capsized Boat due to inclement weather and rough seas | Rescued by the nearby motorboat | Continuous monitoring | |
| Brgy. Mapno | | Maritime Incident | 23 December 2022 | 11:30 am | Capsized Boat due to inclement weather and rough seas | Rescued and safely returned | Continuous monitoring | |
| Brgy. Monbon | | Maritime Incident | 23 December 2022 | 11:30 am | The punong barangay of Brgy. Monbon informed the LDRRMO relative to the 4 separately operated fishing boats that ventured out into sea early morning of 23 December 2022. | Continuous monitoring for the four missing boats | Continuous monitoring | |
| Brgy Mapno | | Maritime Incident | 23 December 2022 | 09:00 am | Capsized Boat due to inclement weather and rough seas | Rescued by the nearby motorboat | Continuous monitoring | |
| LEYTE | 2 | | | | | | | |
| Dulag | 1 | | | | | | | |
| Brgy San Rafael | | Maritime Incident | 24 December 2022 | 03:00 pm | Missing fisherman | Coordinated with PDRRMO | On or about 1000H of 25 December 2022, an LGU personnel sent a radio message to the Dulag Operations Center that the previously reported missing fisherman has safely returned to his home. The information was verified and confirmed by the Brgy. Kagawad. | |
| Capoocan | 1 | | | | | | | |
| Culasian | | Maritime Incident | 26 December 2022 | 03:25 pm | found active unmanned fishing boat that had a body-markings of MAAL 29 with color combination of yellow and blue that was sailing at about a Fifty (50) meters distance from the shoreline | Coordinated with authorities | temporarily docked along the shore beside Dandoy Beach Resort of Brgy. Culasian, Capoocan, Leyte | |
| REGION 9 | 42 | | | | | | | |
| ZAMBOANGA DEL SUR | 15 | | | | | | | |
| Zamboanga City | 15 | | | | | | | |
| Tumaga | | Flooded Areas | 25 December 2022 | 12:15 am | | | Water level back to normal | Subsided |

| REGION PROVINCE CITY/ MUNICIPALITY BARANGAY | | TYPE OF INCIDENT | DATE OF OCCURENCE | TIME OF OCCURENCE | DESCRIPTION | ACTIONS TAKEN | REMARKS | STATUS (for flooded areas) |
|---|----|--------------------------|-------------------|-------------------|-------------|---------------|----------------------------|----------------------------|
| Putik | | Flooded Areas | 25 December 2022 | 12:15 am | | | Water level back to normal | Subsided |
| Guisao | | Flooded Areas | 25 December 2022 | 12:15 am | | | Water level back to normal | Subsided |
| Culianan | | Flooded Areas | 25 December 2022 | 12:15 am | | | Water level back to normal | Subsided |
| Mercedes | | Flooded Areas | 25 December 2022 | 12:15 am | | | Water level back to normal | Subsided |
| Cabaluay | | Flooded Areas | 25 December 2022 | 12:15 am | | | Water level back to normal | Subsided |
| Cacao | | Flooded Areas | 25 December 2022 | 12:15 am | | | Water level back to normal | Subsided |
| Sangali | | Flooded Areas | 25 December 2022 | 12:15 am | | | Water level back to normal | Subsided |
| Boalan | | Flooded Areas | 25 December 2022 | 12:15 am | | | Water level back to normal | Subsided |
| Pasolobong | | Flooded Areas | 25 December 2022 | 01:14 am | | | Water level back to normal | Subsided |
| Lanzones | | Landslide (Rain-Induced) | 25 December 2022 | 01:14 am | | | Water level back to normal | |
| Tolosa | | Landslide (Rain-Induced) | 25 December 2022 | 01:14 am | | | Water level back to normal | |
| Salaan | | Landslide (Rain-Induced) | 25 December 2022 | 01:14 am | | | Water level back to normal | |
| Lugakit | | Landslide (Rain-Induced) | 25 December 2022 | 01:14 am | | | Water level back to normal | |
| Tumalutab | | Landslide (Rain-Induced) | 25 December 2022 | 01:14 am | | | Water level back to normal | |
| ZAMBOANGA DEL NORTE | 27 | | | | | | | |
| Dapitan | 16 | | | | | | | |
| Ba-ao | | Flooded Areas | 25 December 2022 | 08:21 am | | | | Receding |
| Burgos | | Flooded Areas | 25 December 2022 | 08:21 am | | | | Receding |
| Ilaya | | Flooded Areas | 25 December 2022 | 08:21 am | | | | Receding |
| Oyan | | Flooded Areas | 25 December 2022 | 08:21 am | | | | Receding |
| Sulangon | | Flooded Areas | 25 December 2022 | 08:21 am | | | | Receding |
| Opao | | Flooded Areas | 26 December 2022 | 09:00 am | | | | Receding |
| Barcelona | | Flooded Areas | 26 December 2022 | 09:00 am | | | | Receding |
| Tamion | | Flooded Areas | 26 December 2022 | 09:00 am | | | | Receding |
| Hilltop | | Flooded Areas | 26 December 2022 | 09:00 am | | | | Receding |
| Diwaan | | Flooded Areas | 26 December 2022 | 09:00 am | | | | Receding |

| REGION PROVINCE CITY/ MUNICIPALITY BARANGAY | | TYPE OF INCIDENT | DATE OF OCCURENCE | TIME OF OCCURENCE | DESCRIPTION | ACTIONS TAKEN | REMARKS | STATUS (for flooded areas) |
|---|----------|------------------|-------------------|-------------------|-------------|---------------|--|----------------------------|
| Napo | | Flooded Areas | 26 December 2022 | 09:00 am | | | | Receding |
| Sinoc | | Flooded Areas | 26 December 2022 | 09:00 am | | | | Receding |
| Potungan | | Flooded Areas | 26 December 2022 | 09:00 am | | | | Receding |
| Masidlakon | | Flooded Areas | 26 December 2022 | 09:00 am | | | | Receding |
| Ma. Cristina | | Flooded Areas | 26 December 2022 | 09:00 am | | | | Receding |
| Ma. Uray | | Flooded Areas | 26 December 2022 | 09:00 am | | | | Receding |
| Dipolog | 7 | | | | | | | |
| Dicayas | | Flooded Areas | 26 December 2022 | 01:00 pm | | | | Receding |
| San Jose | | Flooded Areas | 26 December 2022 | 01:00 pm | | | | Receding |
| Turno | | Flooded Areas | 26 December 2022 | 01:00 pm | | | | Receding |
| Lugdungan | | Flooded Areas | 26 December 2022 | 01:00 pm | | | | Receding |
| Punta | | Flooded Areas | 26 December 2022 | 01:00 pm | | | | Receding |
| Estaka | | Flooded Areas | 26 December 2022 | 01:00 pm | | | | Receding |
| Minaog | | Flooded Areas | 26 December 2022 | 01:00 pm | | | | Receding |
| President Manuel A. Roxas | 2 | | | | | | | |
| Pasil, Lower Irasan | | Flooded Areas | 25 December 2022 | 05:30 am | | | Pasil | Receding |
| Purok 3, Langatian | | Flooded Areas | 25 December 2022 | 05:30 am | | | Purok 3 | Receding |
| Liloy | 2 | | | | | | | |
| Timan | | Flooded Areas | 25 December 2022 | 08:21 am | | | | Receding |
| Kayok | | Flooded Areas | 25 December 2022 | 08:21 am | | | | Receding |
| REGION 10 | 5 | | | | | | | |
| MISAMIS OCCIDENTAL | 5 | | | | | | | |
| Aloran | 1 | | | | | | | |
| | | Flooded Areas | 25 December 2022 | 12:00 am | | | | Flooded |
| Clarin | 1 | | | | | | | |
| | | Flooded Areas | 25 December 2022 | 12:00 am | | | | Flooded |
| Tudela | 1 | | | | | | | |
| | | Flooded Areas | 25 December 2022 | 12:00 am | | | | Flooded |
| Jimenez | 1 | | | | | | | |
| | | Flooded Areas | 25 December 2022 | 12:00 am | | | per phone conversation with MDRRMO Jimenez | Receding |
| Ozamiz | 1 | | | | | | | |
| | | Flooded Areas | 25 December 2022 | 12:00 am | | | per conversation via satphone with CDRRMO Ozamiz | Receding |

| REGION PROVINCE CITY/ MUNICIPALITY BARANGAY | | TYPE OF INCIDENT | DATE OF OCCURENCE | TIME OF OCCURENCE | DESCRIPTION | ACTIONS TAKEN | REMARKS | STATUS (for flooded areas) |
|---|-----------|--------------------------|-------------------|-------------------|--|----------------------------------|----------------------------|----------------------------|
| REGION 11 | 20 | | | | | | | |
| DAVAO DE ORO | 13 | | | | | | | |
| Pantukan | 1 | | | | | | | |
| Bonganong | | Flooded Areas | 25 December 2022 | 07:40 am | | | | Subsided |
| Maco | 4 | | | | | | | |
| Elizalde | | Landslide (Rain-Induced) | 25 December 2022 | 08:24 am | Landslide in the community of Sitio Tinago, Brgy Elizalde, Maco wherein 1 house totally damaged and 1 partially damaged including 1 reported injured | community evacuated | | |
| Tagbaros | | Landslide (Rain-Induced) | 25 December 2022 | 12:00 am | Brgy Road landslide, not totally obstructed, roads covered with mud | Conducted Road Clearing | Passable | |
| Maapang | | Landslide (Rain-Induced) | 26 December 2022 | 05:20 am | Brgy Road landslide, not totally obstructed, roads covered with mud | Conducted Road Clearing | Passable | |
| Elizalde | | Flooded Areas | 26 December 2022 | 10:10 am | | | | Subsided |
| Nabunturan | 3 | | | | | | | |
| Sta. Maria | | Flooded Areas | 25 December 2022 | 09:45 pm | | | | Subsided |
| Magsaysay | | Flooded Areas | 26 December 2022 | 11:28 am | | | | Subsided |
| Mipangi | | Flooded Areas | 25 December 2022 | 09:45 pm | | Evacuated community | All evacuees returned home | Subsided |
| Mabini (Doña Alicia) | 5 | | | | | | | |
| Pindasan | | Flooded Areas | 25 December 2022 | 06:00 pm | | | | Subsided |
| San Antonio | | Flooded Areas | 25 December 2022 | 06:00 pm | | | | Subsided |
| Cadunan | | Flooded Areas | 25 December 2022 | 06:00 pm | | | | Subsided |
| Golden Valley | | Landslide (Rain-Induced) | 25 December 2022 | 10:56 am | Brgy Road landslide; impassable | Ongoing clearing operation | | |
| Mascareg | | Landslide (Rain-Induced) | 25 December 2022 | 10:56 am | Brgy Road landslide; Minor landslide and scouring of roads | Road cleared by debris | Passable | |
| DAVAO DEL NORTE | 4 | | | | | | | |
| Santo Tomas | 4 | | | | | | | |
| San Miguel | | Flooded Areas | 26 December 2022 | 06:30 pm | | Conducted Pre-emptive evacuation | | Subsided |
| Kinamayan | | Flooded Areas | 26 December 2022 | 06:30 pm | | Conducted Pre-emptive evacuation | | Subsided |

| REGION PROVINCE CITY/ MUNICIPALITY BARANGAY | | TYPE OF INCIDENT | DATE OF OCCURENCE | TIME OF OCCURENCE | DESCRIPTION | ACTIONS TAKEN | REMARKS | STATUS (for flooded areas) |
|---|-----------|------------------|-------------------|-------------------|--|----------------------------------|------------------------|----------------------------|
| Esperanza | | Flooded Areas | 26 December 2022 | 06:30 pm | | Conducted Pre-emptive evacuation | | Subsided |
| Salvacion | | Flooded Areas | 26 December 2022 | 06:30 pm | | Conducted Pre-emptive evacuation | | Subsided |
| DAVAO DEL SUR | 3 | | | | | | | |
| Kiblawan | 3 | | | | | | | |
| San Pedro | | Flooded Areas | 27 December 2022 | 05:00 pm | | | 11 houses were flooded | Subsided |
| Latian | | Flooded Areas | 27 December 2022 | 05:00 pm | | | 18 houses were flooded | Subsided |
| Dapok | | Flooded Areas | 27 December 2022 | 05:00 pm | | | 15 houses were flooded | Subsided |
| BARMM | 38 | | | | | | | |
| TAWI-TAWI | 1 | | | | | | | |
| Mapun (Cagayan de Tawi-Tawi) | 1 | | | | | | | |
| Umos Mataha | | Flooded Areas | 25 December 2022 | 07:00 pm | Due to high tide and strong winds experienced in the municipality. | | | Subsided |
| LANAO DEL SUR | 27 | | | | | | | |
| Taraka | 12 | | | | | | | |
| Pindolonan | | Flooded Areas | 24 December 2022 | 05:00 pm | | | | Subsided |
| Sambolawan | | Flooded Areas | 24 December 2022 | 05:00 pm | | | | Subsided |
| Lumbac Bagoa Inged | | Flooded Areas | 24 December 2022 | 05:00 pm | | | | Subsided |
| Ilian | | Flooded Areas | 24 December 2022 | 05:00 pm | | | | Subsided |
| Salipongan | | Flooded Areas | 24 December 2022 | 05:00 pm | | | | Subsided |
| Dilabayan | | Flooded Areas | 24 December 2022 | 05:00 pm | | | | Subsided |
| Ririk | | Flooded Areas | 24 December 2022 | 05:00 pm | | | | Subsided |
| Gapao Balindong | | Flooded Areas | 24 December 2022 | 05:00 pm | | | | Subsided |
| Suphangan | | Flooded Areas | 24 December 2022 | 05:00 pm | | | | Subsided |
| Caramat | | Flooded Areas | 24 December 2022 | 05:00 pm | | | | Subsided |
| Mangayao | | Flooded Areas | 24 December 2022 | 05:00 pm | | | | Subsided |
| Cadayonan | | Flooded Areas | 24 December 2022 | 05:00 pm | | | | Subsided |
| Maguing | 5 | | | | | | | |
| Camalig | | Flooded Areas | 25 December 2022 | | | | | Subsided |
| Butod | | Flooded Areas | 25 December 2022 | | | | | Subsided |
| Agagan | | Flooded Areas | 25 December 2022 | | | | | Subsided |
| Lumbac | | Flooded Areas | 25 December 2022 | | | | | Subsided |

| REGION PROVINCE CITY/ MUNICIPALITY BARANGAY | | TYPE OF INCIDENT | DATE OF OCCURENCE | TIME OF OCCURENCE | DESCRIPTION | ACTIONS TAKEN | REMARKS | STATUS (for flooded areas) |
|---|----|------------------|-------------------|-------------------|-------------|---------------|---------|----------------------------|
| Borowa | | Flooded Areas | 25 December 2022 | | | | | Subsided |
| Tamparan | 5 | | | | | | | |
| Picarabawan | | Flooded Areas | 25 December 2022 | | | | | Subsided |
| Lalabuan | | Flooded Areas | 25 December 2022 | | | | | Subsided |
| Tubok | | Flooded Areas | 25 December 2022 | | | | | Subsided |
| Lilod Tubok | | Flooded Areas | 25 December 2022 | | | | | Subsided |
| Lumbac | | Flooded Areas | 25 December 2022 | | | | | Subsided |
| Mulondo | 5 | | | | | | | |
| Lama | | Flooded Areas | 25 December 2022 | | | | | Subsided |
| Bangon | | Flooded Areas | 25 December 2022 | | | | | Subsided |
| Raya Balay | | Flooded Areas | 25 December 2022 | | | | | Subsided |
| Buadia Bala | | Flooded Areas | 25 December 2022 | | | | | Subsided |
| Salipongan | | Flooded Areas | 25 December 2022 | | | | | Subsided |
| BASILAN | 10 | | | | | | | |
| Lamitan | 4 | | | | | | | |
| Limo-ok | | Flooded Areas | 25 December 2022 | | | | | Subsided |
| Matibay | | Flooded Areas | 25 December 2022 | | | | | Subsided |
| Malinis | | Flooded Areas | 25 December 2022 | | | | | Subsided |
| Sengal | | Flooded Areas | 25 December 2022 | | | | | Subsided |
| Lantawan | 3 | | | | | | | |
| Atong-atong | | Flooded Areas | 25 December 2022 | | | | | Subsided |
| Matikang | | Flooded Areas | 25 December 2022 | | | | | Subsided |
| Paniogan | | Flooded Areas | 25 December 2022 | | | | | Subsided |
| Hadji Muhtamad | 3 | | | | | | | |
| Lubukam | | Flooded Areas | 25 December 2022 | | | | | Subsided |
| Luukbungsod | | Flooded Areas | 25 December 2022 | | | | | Subsided |
| Sangbay Big | | Flooded Areas | 25 December 2022 | | | | | Subsided |

AFFECTED POPULATION as of (December 28, 2022 18:00)

| REGION PROVINCE CITY/ MUNICIPALITY BARANGAY | | NO. OF AFFECTED | | | No. of ECs | | Inside Evacuation Centers | | | | Outside Evacuation Centers | | | | TOTAL SERVED (CURRENT) | | | |
|--|-----|-----------------|----------|---------|------------|-----|---------------------------|--------|---------|--------|----------------------------|--------|---------|--------|------------------------|--------|---------|---------|
| | | Brgys. | Families | Persons | CUM | NOW | Families | | Persons | | Families | | Persons | | (Inside + Outside) | | | |
| | | | | | | | CUM | NOW | CUM | NOW | CUM | NOW | CUM | NOW | CUM | NOW | CUM | NOW |
| | | | | | | | | | | | | | | | | | | |
| GRAND TOTAL | 320 | 758 | 105,971 | 407,224 | 469 | 314 | 28,235 | 21,763 | 116,478 | 86,337 | 19,351 | 15,144 | 73,940 | 70,096 | 47,592 | 36,907 | 190,448 | 156,433 |
| MIMAROPA | 12 | 46 | 2,470 | 11,706 | 32 | 27 | 805 | 594 | 3,266 | 2,381 | 9 | 9 | 48 | 48 | 814 | 603 | 3,314 | 2,429 |
| ORIENTAL MINDORO | 3 | 18 | 1,661 | 8,423 | 0 | 0 | 0 | 0 | 0 | 0 | 5 | 5 | 31 | 31 | 5 | 5 | 31 | 31 |
| Bansud | 1 | 1 | 5 | 31 | 0 | 0 | 0 | 0 | 0 | 0 | 5 | 5 | 31 | 31 | 5 | 5 | 31 | 31 |
| No breakdown | | 1 | 5 | 31 | 0 | 0 | 0 | 0 | 0 | 0 | 5 | 5 | 31 | 31 | 5 | 5 | 31 | 31 |
| Pola | 1 | 5 | 350 | 1,856 | 0 | 0 | 0 | 0 | 0 | 0 | 0 | 0 | 0 | 0 | 0 | 0 | 0 | 0 |
| No breakdown | | 5 | 350 | 1,856 | 0 | 0 | 0 | 0 | 0 | 0 | 0 | 0 | 0 | 0 | 0 | 0 | 0 | 0 |
| Naujan | 1 | 12 | 1,306 | 6,536 | 0 | 0 | 0 | 0 | 0 | 0 | 0 | 0 | 0 | 0 | 0 | 0 | 0 | 0 |
| No breakdown | | 12 | 1,306 | 6,536 | 0 | 0 | 0 | 0 | 0 | 0 | 0 | 0 | 0 | 0 | 0 | 0 | 0 | 0 |
| PALAWAN | 9 | 28 | 809 | 3,283 | 32 | 27 | 805 | 594 | 3,266 | 2,381 | 4 | 4 | 17 | 17 | 809 | 598 | 3,283 | 2,398 |
| Aborlan | 1 | 1 | 70 | 274 | 1 | 1 | 70 | 70 | 274 | 274 | 0 | 0 | 0 | 0 | 70 | 70 | 274 | 274 |
| No breakdown | | 1 | 70 | 274 | 1 | 1 | 70 | 70 | 274 | 274 | 0 | 0 | 0 | 0 | 70 | 70 | 274 | 274 |
| Balabac | 1 | 4 | 39 | 188 | 4 | 4 | 39 | 39 | 188 | 188 | 0 | 0 | 0 | 0 | 39 | 39 | 188 | 188 |
| No breakdown | | 4 | 39 | 188 | 4 | 4 | 39 | 39 | 188 | 188 | 0 | 0 | 0 | 0 | 39 | 39 | 188 | 188 |
| Bataraza | 1 | 1 | 29 | 138 | 1 | 1 | 29 | 29 | 138 | 138 | 0 | 0 | 0 | 0 | 29 | 29 | 138 | 138 |
| No breakdown | | 1 | 29 | 138 | 1 | 1 | 29 | 29 | 138 | 138 | 0 | 0 | 0 | 0 | 29 | 29 | 138 | 138 |
| Brooke's Point | 1 | 10 | 296 | 1,185 | 17 | 13 | 292 | 218 | 1,168 | 883 | 4 | 4 | 17 | 17 | 296 | 222 | 1,185 | 900 |
| No breakdown | | 10 | 296 | 1,185 | 17 | 13 | 292 | 218 | 1,168 | 883 | 4 | 4 | 17 | 17 | 296 | 222 | 1,185 | 900 |
| Narra | 1 | 6 | 90 | 357 | 3 | 3 | 90 | 90 | 357 | 357 | 0 | 0 | 0 | 0 | 90 | 90 | 357 | 357 |
| No breakdown | | 6 | 90 | 357 | 3 | 3 | 90 | 90 | 357 | 357 | 0 | 0 | 0 | 0 | 90 | 90 | 357 | 357 |
| Puerto Princesa City | 1 | 1 | 63 | 226 | 3 | 3 | 63 | 63 | 226 | 226 | 0 | 0 | 0 | 0 | 63 | 63 | 226 | 226 |
| No breakdown | | 1 | 63 | 226 | 3 | 3 | 63 | 63 | 226 | 226 | 0 | 0 | 0 | 0 | 63 | 63 | 226 | 226 |
| Quezon | 1 | 2 | 137 | 600 | 1 | 0 | 137 | 0 | 600 | 0 | 0 | 0 | 0 | 0 | 137 | 0 | 600 | 0 |
| No breakdown | | 2 | 137 | 600 | 1 | 0 | 137 | 0 | 600 | 0 | 0 | 0 | 0 | 0 | 137 | 0 | 600 | 0 |
| Sofronio Espanola | 1 | 2 | 79 | 298 | 1 | 1 | 79 | 79 | 298 | 298 | 0 | 0 | 0 | 0 | 79 | 79 | 298 | 298 |
| No breakdown | | 2 | 79 | 298 | 1 | 1 | 79 | 79 | 298 | 298 | 0 | 0 | 0 | 0 | 79 | 79 | 298 | 298 |
| Taytay | 1 | 1 | 6 | 17 | 1 | 1 | 6 | 6 | 17 | 17 | 0 | 0 | 0 | 0 | 6 | 6 | 17 | 17 |
| No breakdown | | 1 | 6 | 17 | 1 | 1 | 6 | 6 | 17 | 17 | 0 | 0 | 0 | 0 | 6 | 6 | 17 | 17 |
| REGION 5 | 24 | 158 | 17,121 | 69,056 | 102 | 0 | 1,584 | 0 | 6,108 | 0 | 638 | 0 | 2,835 | 0 | 2,222 | 0 | 8,943 | 0 |
| ALBAY | 1 | 9 | 126 | 456 | 7 | 0 | 77 | 0 | 277 | 0 | 49 | 0 | 179 | 0 | 126 | 0 | 456 | 0 |
| Legazpi City | 1 | 9 | 126 | 456 | 7 | 0 | 77 | 0 | 277 | 0 | 49 | 0 | 179 | 0 | 126 | 0 | 456 | 0 |
| | | 9 | 126 | 456 | 7 | 0 | 77 | 0 | 277 | 0 | 49 | 0 | 179 | 0 | 126 | 0 | 456 | 0 |

| REGION PROVINCE CITY/ MUNICIPALITY BARANGAY | | NO. OF AFFECTED | | | No. of ECs | | Inside Evacuation Centers | | | | Outside Evacuation Centers | | | | TOTAL SERVED (CURRENT) | | | |
|--|----|-----------------|----------|---------|------------|-----|---------------------------|-----|---------|-----|----------------------------|-----|---------|-----|------------------------|-----|---------|-----|
| | | Brgys. | Families | Persons | CUM | NOW | Families | | Persons | | Families | | Persons | | Families | | Persons | |
| | | | | | | | CUM | NOW | CUM | NOW | CUM | NOW | CUM | NOW | CUM | NOW | CUM | NOW |
| | | | | | | | (Inside + Outside) | | | | | | | | | | | |
| CAMARINES NORTE | 5 | 20 | 670 | 2,942 | 17 | 0 | 160 | 0 | 612 | 0 | 476 | 0 | 2,208 | 0 | 636 | 0 | 2,820 | 0 |
| Capalonga | 1 | 1 | 1 | 5 | 0 | 0 | 0 | 0 | 0 | 0 | 1 | 0 | 5 | 0 | 1 | 0 | 5 | 0 |
| | | 1 | 1 | 5 | 0 | 0 | 0 | 0 | 0 | 0 | 1 | 0 | 5 | 0 | 1 | 0 | 5 | 0 |
| Daet | 1 | 7 | 53 | 225 | 8 | 0 | 53 | 0 | 225 | 0 | 0 | 0 | 0 | 0 | 53 | 0 | 225 | 0 |
| | | 7 | 53 | 225 | 8 | 0 | 53 | 0 | 225 | 0 | 0 | 0 | 0 | 0 | 53 | 0 | 225 | 0 |
| Labo | 1 | 3 | 53 | 192 | 2 | 0 | 34 | 0 | 121 | 0 | 19 | 0 | 71 | 0 | 53 | 0 | 192 | 0 |
| | | 3 | 53 | 192 | 2 | 0 | 34 | 0 | 121 | 0 | 19 | 0 | 71 | 0 | 53 | 0 | 192 | 0 |
| Mercedes | 1 | 3 | 7 | 40 | 1 | 0 | 2 | 0 | 14 | 0 | 2 | 0 | 9 | 0 | 4 | 0 | 23 | 0 |
| | | 3 | 7 | 40 | 1 | 0 | 2 | 0 | 14 | 0 | 2 | 0 | 9 | 0 | 4 | 0 | 23 | 0 |
| Vinzons | 1 | 6 | 556 | 2,480 | 6 | 0 | 71 | 0 | 252 | 0 | 454 | 0 | 2,123 | 0 | 525 | 0 | 2,375 | 0 |
| | | 6 | 556 | 2,480 | 6 | 0 | 71 | 0 | 252 | 0 | 454 | 0 | 2,123 | 0 | 525 | 0 | 2,375 | 0 |
| CAMARINES SUR | 13 | 107 | 14,454 | 58,946 | 70 | 0 | 1,160 | 0 | 4,607 | 0 | 113 | 0 | 448 | 0 | 1,273 | 0 | 5,055 | 0 |
| Calabanga | 1 | 13 | 366 | 1,669 | 12 | 0 | 359 | 0 | 1,633 | 0 | 7 | 0 | 36 | 0 | 366 | 0 | 1,669 | 0 |
| | | 13 | 366 | 1,669 | 12 | 0 | 359 | 0 | 1,633 | 0 | 7 | 0 | 36 | 0 | 366 | 0 | 1,669 | 0 |
| Canaman | 1 | 15 | 210 | 787 | 17 | 0 | 162 | 0 | 590 | 0 | 48 | 0 | 197 | 0 | 210 | 0 | 787 | 0 |
| | | 15 | 210 | 787 | 17 | 0 | 162 | 0 | 590 | 0 | 48 | 0 | 197 | 0 | 210 | 0 | 787 | 0 |
| Goa | 1 | 1 | 14 | 24 | 1 | 0 | 14 | 0 | 24 | 0 | 0 | 0 | 0 | 0 | 14 | 0 | 24 | 0 |
| | | 1 | 14 | 24 | 1 | 0 | 14 | 0 | 24 | 0 | 0 | 0 | 0 | 0 | 14 | 0 | 24 | 0 |
| Lagonoy | 1 | 36 | 13,222 | 54,026 | 1 | 0 | 41 | 0 | 135 | 0 | 0 | 0 | 0 | 0 | 41 | 0 | 135 | 0 |
| | | 36 | 13,222 | 54,026 | 1 | 0 | 41 | 0 | 135 | 0 | 0 | 0 | 0 | 0 | 41 | 0 | 135 | 0 |
| Libmanan | 1 | 11 | 120 | 442 | 11 | 0 | 91 | 0 | 323 | 0 | 29 | 0 | 119 | 0 | 120 | 0 | 442 | 0 |
| | | 11 | 120 | 442 | 11 | 0 | 91 | 0 | 323 | 0 | 29 | 0 | 119 | 0 | 120 | 0 | 442 | 0 |
| Lupi | 1 | 2 | 44 | 175 | 2 | 0 | 44 | 0 | 175 | 0 | 0 | 0 | 0 | 0 | 44 | 0 | 175 | 0 |
| | | 2 | 44 | 175 | 2 | 0 | 44 | 0 | 175 | 0 | 0 | 0 | 0 | 0 | 44 | 0 | 175 | 0 |
| Magarao | 1 | 12 | 133 | 502 | 10 | 0 | 114 | 0 | 440 | 0 | 19 | 0 | 62 | 0 | 133 | 0 | 502 | 0 |
| | | 12 | 133 | 502 | 10 | 0 | 114 | 0 | 440 | 0 | 19 | 0 | 62 | 0 | 133 | 0 | 502 | 0 |
| Pasacao | 1 | 3 | 44 | 131 | 2 | 0 | 35 | 0 | 98 | 0 | 9 | 0 | 33 | 0 | 44 | 0 | 131 | 0 |
| | | 3 | 44 | 131 | 2 | 0 | 35 | 0 | 98 | 0 | 9 | 0 | 33 | 0 | 44 | 0 | 131 | 0 |
| Ragay | 1 | 2 | 26 | 91 | 2 | 0 | 26 | 0 | 91 | 0 | 0 | 0 | 0 | 0 | 26 | 0 | 91 | 0 |
| | | 2 | 26 | 91 | 2 | 0 | 26 | 0 | 91 | 0 | 0 | 0 | 0 | 0 | 26 | 0 | 91 | 0 |
| San Jose | 1 | 2 | 58 | 259 | 5 | 0 | 58 | 0 | 259 | 0 | 0 | 0 | 0 | 0 | 58 | 0 | 259 | 0 |
| | | 2 | 58 | 259 | 5 | 0 | 58 | 0 | 259 | 0 | 0 | 0 | 0 | 0 | 58 | 0 | 259 | 0 |

| REGION PROVINCE CITY/ MUNICIPALITY BARANGAY | | NO. OF AFFECTED | | | No. of ECs | | Inside Evacuation Centers | | | | Outside Evacuation Centers | | | | TOTAL SERVED (CURRENT) | | | | |
|--|-----------|-----------------|--------------|--------------|------------|----------|---------------------------|----------|------------|----------|----------------------------|-----------|------------|------------|------------------------|-----------|------------|------------|----------|
| | | Brgys. | Families | Persons | CUM | NOW | Families | | Persons | | Families | | Persons | | Families | | Persons | | |
| | | | | | | | CUM | NOW | CUM | NOW | CUM | NOW | CUM | NOW | CUM | NOW | CUM | NOW | |
| | | | | | | | (Inside + Outside) | | | | | | | | | | | | |
| Sipocot | 1 | 7 | 209 | 804 | 3 | 0 | 209 | 0 | 804 | 0 | 0 | 0 | 0 | 0 | 0 | 209 | 0 | 804 | 0 |
| | | 7 | 209 | 804 | 3 | 0 | 209 | 0 | 804 | 0 | 0 | 0 | 0 | 0 | 0 | 209 | 0 | 804 | 0 |
| Siruma | 1 | 1 | 2 | 7 | 1 | 0 | 1 | 0 | 6 | 0 | 1 | 0 | 1 | 0 | 2 | 0 | 7 | 0 | |
| | | 1 | 2 | 7 | 1 | 0 | 1 | 0 | 6 | 0 | 1 | 0 | 1 | 0 | 2 | 0 | 7 | 0 | |
| Tinambac | 1 | 2 | 6 | 29 | 3 | 0 | 6 | 0 | 29 | 0 | 0 | 0 | 0 | 0 | 6 | 0 | 29 | 0 | |
| | | 2 | 6 | 29 | 3 | 0 | 6 | 0 | 29 | 0 | 0 | 0 | 0 | 0 | 6 | 0 | 29 | 0 | |
| CATANDUANES | 3 | 13 | 1,420 | 5,110 | 0 | 0 | 0 | 0 | 0 | 0 | 0 | 0 | 0 | 0 | 0 | 0 | 0 | 0 | 0 |
| San Miguel | 1 | 10 | 1,410 | 5,056 | 0 | 0 | 0 | 0 | 0 | 0 | 0 | 0 | 0 | 0 | 0 | 0 | 0 | 0 | 0 |
| | | 10 | 1,410 | 5,056 | 0 | 0 | 0 | 0 | 0 | 0 | 0 | 0 | 0 | 0 | 0 | 0 | 0 | 0 | 0 |
| Viga | 1 | 1 | 4 | 20 | 0 | 0 | 0 | 0 | 0 | 0 | 0 | 0 | 0 | 0 | 0 | 0 | 0 | 0 | 0 |
| | | 1 | 4 | 20 | 0 | 0 | 0 | 0 | 0 | 0 | 0 | 0 | 0 | 0 | 0 | 0 | 0 | 0 | 0 |
| Virac | 1 | 2 | 6 | 34 | 0 | 0 | 0 | 0 | 0 | 0 | 0 | 0 | 0 | 0 | 0 | 0 | 0 | 0 | 0 |
| | | 2 | 6 | 34 | 0 | 0 | 0 | 0 | 0 | 0 | 0 | 0 | 0 | 0 | 0 | 0 | 0 | 0 | 0 |
| SORSOGON | 1 | 1 | 264 | 990 | 0 | 0 | 0 | 0 | 0 | 0 | 0 | 0 | 0 | 0 | 0 | 0 | 0 | 0 | 0 |
| Bulan | 1 | 1 | 264 | 990 | 0 | 0 | 0 | 0 | 0 | 0 | 0 | 0 | 0 | 0 | 0 | 0 | 0 | 0 | 0 |
| | | 1 | 264 | 990 | 0 | 0 | 0 | 0 | 0 | 0 | 0 | 0 | 0 | 0 | 0 | 0 | 0 | 0 | 0 |
| NAGA | 1 | 8 | 187 | 612 | 8 | 0 | 187 | 0 | 612 | 0 | 0 | 0 | 0 | 0 | 187 | 0 | 612 | 0 | |
| Naga | 1 | 8 | 187 | 612 | 8 | 0 | 187 | 0 | 612 | 0 | 0 | 0 | 0 | 0 | 187 | 0 | 612 | 0 | |
| | | 8 | 187 | 612 | 8 | 0 | 187 | 0 | 612 | 0 | 0 | 0 | 0 | 0 | 187 | 0 | 612 | 0 | |
| REGION 6 | 13 | 13 | 702 | 2,912 | 0 | 0 | 0 | 0 | 0 | 0 | 60 | 60 | 225 | 225 | 60 | 60 | 225 | 225 | |
| AKLAN | 8 | 8 | 685 | 2,848 | 0 | 0 | 0 | 0 | 0 | 0 | 43 | 43 | 161 | 161 | 43 | 43 | 161 | 161 | |
| Kalibo | 3 | 3 | 212 | 594 | 0 | 0 | 0 | 0 | 0 | 0 | 43 | 43 | 161 | 161 | 43 | 43 | 161 | 161 | |
| Caano | | 1 | 17 | 65 | 0 | 0 | 0 | 0 | 0 | 0 | 17 | 17 | 65 | 65 | 17 | 17 | 65 | 65 | |
| Mabilo | | 1 | 169 | 448 | 0 | 0 | 0 | 0 | 0 | 0 | 13 | 13 | 48 | 48 | 13 | 13 | 48 | 48 | |
| Pook | | 1 | 26 | 81 | 0 | 0 | 0 | 0 | 0 | 0 | 13 | 13 | 48 | 48 | 13 | 13 | 48 | 48 | |
| New Washington | 5 | 5 | 473 | 2,254 | 0 | 0 | 0 | 0 | 0 | 0 | 0 | 0 | 0 | 0 | 0 | 0 | 0 | 0 | |
| Cawayan | | 1 | 1 | 5 | 0 | 0 | 0 | 0 | 0 | 0 | 0 | 0 | 0 | 0 | 0 | 0 | 0 | 0 | |
| Fatima | | 1 | 300 | 1,500 | 0 | 0 | 0 | 0 | 0 | 0 | 0 | 0 | 0 | 0 | 0 | 0 | 0 | 0 | |
| Poblacion | | 1 | 50 | 250 | 0 | 0 | 0 | 0 | 0 | 0 | 0 | 0 | 0 | 0 | 0 | 0 | 0 | 0 | |
| Polo | | 1 | 58 | 249 | 0 | 0 | 0 | 0 | 0 | 0 | 0 | 0 | 0 | 0 | 0 | 0 | 0 | 0 | |
| Tambak | | 1 | 64 | 250 | 0 | 0 | 0 | 0 | 0 | 0 | 0 | 0 | 0 | 0 | 0 | 0 | 0 | 0 | |
| NEGROS OCCIDENTAL | 5 | 5 | 17 | 64 | 0 | 0 | 0 | 0 | 0 | 0 | 17 | 17 | 64 | 64 | 17 | 17 | 64 | 64 | |

| REGION PROVINCE CITY/ MUNICIPALITY BARANGAY | | NO. OF AFFECTED | | | No. of ECs | | Inside Evacuation Centers | | | | Outside Evacuation Centers | | | | TOTAL SERVED (CURRENT) | | | |
|--|----------|-----------------|---------------|---------------|------------|-----------|---------------------------|--------------|--------------|--------------|----------------------------|-----------|-----------|-----------|------------------------|--------------|--------------|--------------|
| | | Brgys. | Families | Persons | CUM | NOW | Families | | Persons | | Families | | Persons | | Families | | Persons | |
| | | | | | | | CUM | NOW | CUM | NOW | CUM | NOW | CUM | NOW | CUM | NOW | CUM | NOW |
| | | | | | | | (Inside + Outside) | | | | | | | | | | | |
| Cadiz | 5 | 5 | 17 | 64 | 0 | 0 | 0 | 0 | 0 | 0 | 17 | 17 | 64 | 64 | 17 | 17 | 64 | 64 |
| Zone 1 | | 1 | 2 | 9 | 0 | 0 | 0 | 0 | 0 | 0 | 2 | 2 | 9 | 9 | 2 | 2 | 9 | 9 |
| Zone 2 | | 1 | 3 | 15 | 0 | 0 | 0 | 0 | 0 | 0 | 3 | 3 | 15 | 15 | 3 | 3 | 15 | 15 |
| Zone 6 | | 1 | 10 | 30 | 0 | 0 | 0 | 0 | 0 | 0 | 10 | 10 | 30 | 30 | 10 | 10 | 30 | 30 |
| Daga | | 1 | 1 | 1 | 0 | 0 | 0 | 0 | 0 | 0 | 1 | 1 | 1 | 1 | 1 | 1 | 1 | 1 |
| Tiglawigan | | 1 | 1 | 9 | 0 | 0 | 0 | 0 | 0 | 0 | 1 | 1 | 9 | 9 | 1 | 1 | 9 | 9 |
| REGION 7 | 3 | 1 | 116 | 287 | 2 | 0 | 66 | 0 | 137 | 0 | 50 | 50 | 0 | 0 | 116 | 50 | 137 | 0 |
| BOHOL | 1 | 1 | 9 | 20 | 1 | 0 | 9 | 0 | 20 | 0 | 0 | 0 | 0 | 0 | 9 | 0 | 20 | 0 |
| Candijay | 1 | 1 | 9 | 20 | 1 | 0 | 9 | 0 | 20 | 0 | 0 | 0 | 0 | 0 | 9 | 0 | 20 | 0 |
| Panadtaran | | 1 | 9 | 20 | 1 | 0 | 9 | 0 | 20 | 0 | 0 | 0 | 0 | 0 | 9 | 0 | 20 | 0 |
| CEBU | 2 | 0 | 107 | 267 | 1 | 0 | 57 | 0 | 117 | 0 | 50 | 50 | 0 | 0 | 107 | 50 | 117 | 0 |
| Dumanjug | 1 | 0 | 57 | 117 | 1 | 0 | 57 | 0 | 117 | 0 | 0 | 0 | 0 | 0 | 57 | 0 | 117 | 0 |
| | | 0 | 57 | 117 | 1 | 0 | 57 | 0 | 117 | 0 | 0 | 0 | 0 | 0 | 57 | 0 | 117 | 0 |
| Santa Fe | 1 | 0 | 50 | 150 | 0 | 0 | 0 | 0 | 0 | 0 | 50 | 50 | 0 | 0 | 50 | 50 | 0 | 0 |
| | | 0 | 50 | 150 | 0 | 0 | 0 | 0 | 0 | 0 | 50 | 50 | 0 | 0 | 50 | 50 | 0 | 0 |
| REGION 8 | 8 | 75 | 11,562 | 40,773 | 35 | 35 | 1,846 | 1,846 | 4,564 | 4,564 | 2 | 2 | 10 | 10 | 1,848 | 1,848 | 4,574 | 4,574 |
| EASTERN SAMAR | 8 | 75 | 11,562 | 40,773 | 35 | 35 | 1,846 | 1,846 | 4,564 | 4,564 | 2 | 2 | 10 | 10 | 1,848 | 1,848 | 4,574 | 4,574 |
| Jipapad | 1 | 13 | 2,780 | 9,913 | 0 | 0 | 0 | 0 | 0 | 0 | 0 | 0 | 0 | 0 | 0 | 0 | 0 | 0 |
| | | 13 | 2,780 | 9,913 | 0 | 0 | 0 | 0 | 0 | 0 | 0 | 0 | 0 | 0 | 0 | 0 | 0 | 0 |
| Arteche | 1 | 9 | 1,147 | 4,650 | 16 | 16 | 65 | 65 | 242 | 242 | 2 | 2 | 10 | 10 | 67 | 67 | 252 | 252 |
| Bigo, Cagsalay, Campacion, Casidman, Concepcion, Inayawan, Macarthur, Tawagan, Tebalawon | | 9 | 1,147 | 4,650 | 16 | 16 | 65 | 65 | 242 | 242 | 2 | 2 | 10 | 10 | 67 | 67 | 252 | 252 |
| Oras | 1 | 26 | 4,677 | 17,856 | 0 | 0 | 0 | 0 | 0 | 0 | 0 | 0 | 0 | 0 | 0 | 0 | 0 | 0 |
| Agsam Alang-alang Bagacay Balingasag Bantayan Batang Bato Binalayan Buntay Cadian Cagdine Cagpile Cagtoog Gamot Iwayan Japay Kalaw Mabuhay Minap-os Nadacpan Naga Rizal Saugan Saurong Santa Monica Trinidad (Maycorot) | | 26 | 4,677 | 17,856 | 0 | 0 | 0 | 0 | 0 | 0 | 0 | 0 | 0 | 0 | 0 | 0 | 0 | 0 |
| Giporlos | 1 | 5 | 207 | 725 | 1 | 1 | 207 | 207 | 725 | 725 | 0 | 0 | 0 | 0 | 207 | 207 | 725 | 725 |
| Barangay 8 (Pob.), Coticot, Gigoso, San Isidro (Malabag), Barangay 5 (Pob.) | | 5 | 207 | 725 | 1 | 1 | 207 | 207 | 725 | 725 | 0 | 0 | 0 | 0 | 207 | 207 | 725 | 725 |

| REGION PROVINCE CITY/ MUNICIPALITY BARANGAY | | NO. OF AFFECTED | | | No. of ECs | | Inside Evacuation Centers | | | | Outside Evacuation Centers | | | | TOTAL SERVED (CURRENT) | | | |
|---|-----------|-----------------|--------------|---------------|------------|----------|---------------------------|----------|---------------|----------|----------------------------|----------|--------------|----------|------------------------|----------|---------------|----------|
| | | Brgys. | Families | Persons | CUM | NOW | Families | | Persons | | Families | | Persons | | Families | | Persons | |
| | | | | | | | CUM | NOW | CUM | NOW | CUM | NOW | CUM | NOW | CUM | NOW | CUM | NOW |
| | | | | | | | | | | | | | | | | | | |
| Guiuan | 1 | 1 | 13 | 62 | 1 | 1 | 2 | 2 | 10 | 10 | 0 | 0 | 0 | 0 | 2 | 2 | 10 | 10 |
| | | 1 | 13 | 62 | 1 | 1 | 2 | 2 | 10 | 10 | 0 | 0 | 0 | 0 | 2 | 2 | 10 | 10 |
| Mercedes | 1 | 15 | 1,500 | 3,243 | 15 | 15 | 1,500 | 1,500 | 3,243 | 3,243 | 0 | 0 | 0 | 0 | 1,500 | 1,500 | 3,243 | 3,243 |
| Barangay 1 Poblacion, Barangay 2 Poblacion, Barangay 3 Poblacion, Barangay 4 Poblacion, Anuron, Banuyo, Bobon, Busay, Buyayawon, Cabunga-an, Cambante, Port Kennedy, San Jose, San Roque, Sung-an | | 15 | 1,500 | 3,243 | 15 | 15 | 1,500 | 1,500 | 3,243 | 3,243 | 0 | 0 | 0 | 0 | 1,500 | 1,500 | 3,243 | 3,243 |
| Sulat | 1 | 5 | 448 | 1,794 | 2 | 2 | 72 | 72 | 344 | 344 | 0 | 0 | 0 | 0 | 72 | 72 | 344 | 344 |
| A-et Del Remedio Mabini Maglipay (Pob.) San Juan | | 5 | 448 | 1,794 | 2 | 2 | 72 | 72 | 344 | 344 | 0 | 0 | 0 | 0 | 72 | 72 | 344 | 344 |
| Taft | 1 | 1 | 790 | 2,530 | 0 | 0 | 0 | 0 | 0 | 0 | 0 | 0 | 0 | 0 | 0 | 0 | 0 | 0 |
| | | 1 | 790 | 2,530 | 0 | 0 | 0 | 0 | 0 | 0 | 0 | 0 | 0 | 0 | 0 | 0 | 0 | 0 |
| REGION 9 | 38 | 38 | 4,538 | 22,597 | 37 | 0 | 4,330 | 0 | 21,558 | 0 | 202 | 0 | 1,009 | 0 | 4,538 | 0 | 22,597 | 0 |
| ZAMBOANGA DEL SUR | 11 | 11 | 1,084 | 5,420 | 14 | 0 | 897 | 0 | 4,485 | 0 | 181 | 0 | 905 | 0 | 1,084 | 0 | 5,420 | 0 |
| Zamboanga City | 11 | 11 | 1,084 | 5,420 | 14 | 0 | 897 | 0 | 4,485 | 0 | 181 | 0 | 905 | 0 | 1,084 | 0 | 5,420 | 0 |
| Culianan | | 1 | 63 | 315 | 1 | 0 | 60 | 0 | 300 | 0 | 3 | 0 | 15 | 0 | 63 | 0 | 315 | 0 |
| Putik | | 1 | 299 | 1,495 | 2 | 0 | 141 | 0 | 705 | 0 | 158 | 0 | 790 | 0 | 299 | 0 | 1,495 | 0 |
| Sangali | | 1 | 106 | 530 | 1 | 0 | 100 | 0 | 500 | 0 | 0 | 0 | 0 | 0 | 106 | 0 | 530 | 0 |
| Guisao | | 1 | 70 | 350 | 2 | 0 | 50 | 0 | 250 | 0 | 20 | 0 | 100 | 0 | 70 | 0 | 350 | 0 |
| Cabaluay | | 1 | 60 | 300 | 1 | 0 | 60 | 0 | 300 | 0 | 0 | 0 | 0 | 0 | 60 | 0 | 300 | 0 |
| Boalan | | 1 | 50 | 250 | 1 | 0 | 50 | 0 | 250 | 0 | 0 | 0 | 0 | 0 | 50 | 0 | 250 | 0 |
| Pasolobong | | 1 | 57 | 285 | 1 | 0 | 57 | 0 | 285 | 0 | 0 | 0 | 0 | 0 | 57 | 0 | 285 | 0 |
| Mercedes | | 1 | 185 | 925 | 2 | 0 | 185 | 0 | 925 | 0 | 0 | 0 | 0 | 0 | 185 | 0 | 925 | 0 |
| Tumaga | | 1 | 113 | 565 | 1 | 0 | 113 | 0 | 565 | 0 | 0 | 0 | 0 | 0 | 113 | 0 | 565 | 0 |
| Tumalutab | | 1 | 13 | 65 | 1 | 0 | 13 | 0 | 65 | 0 | 0 | 0 | 0 | 0 | 13 | 0 | 65 | 0 |
| Rio Hondo | | 1 | 68 | 340 | 1 | 0 | 68 | 0 | 340 | 0 | 0 | 0 | 0 | 0 | 68 | 0 | 340 | 0 |
| ZAMBOANGA DEL NORTE | 27 | 27 | 3,454 | 17,177 | 23 | 0 | 3,433 | 0 | 17,073 | 0 | 21 | 0 | 104 | 0 | 3,454 | 0 | 17,177 | 0 |
| Dapitan | 16 | 16 | 3,240 | 16,200 | 16 | 0 | 3,240 | 0 | 16,200 | 0 | 0 | 0 | 0 | 0 | 3,240 | 0 | 16,200 | 0 |
| Sulangon | | 1 | 400 | 2,000 | 1 | 0 | 400 | 0 | 2,000 | 0 | 0 | 0 | 0 | 0 | 400 | 0 | 2,000 | 0 |
| Ba-ao | | 1 | 280 | 1,400 | 1 | 0 | 280 | 0 | 1,400 | 0 | 0 | 0 | 0 | 0 | 280 | 0 | 1,400 | 0 |
| Illaya | | 1 | 520 | 2,600 | 1 | 0 | 520 | 0 | 2,600 | 0 | 0 | 0 | 0 | 0 | 520 | 0 | 2,600 | 0 |
| Burgos | | 1 | 360 | 1,800 | 1 | 0 | 360 | 0 | 1,800 | 0 | 0 | 0 | 0 | 0 | 360 | 0 | 1,800 | 0 |

| REGION PROVINCE CITY/ MUNICIPALITY BARANGAY | | NO. OF AFFECTED | | | No. of ECs | | Inside Evacuation Centers | | | | Outside Evacuation Centers | | | | TOTAL SERVED (CURRENT) | | | |
|--|-----------|-----------------|---------------|---------------|------------|-----------|---------------------------|---------------|---------------|---------------|----------------------------|----------|----------|----------|------------------------|---------------|---------------|---------------|
| | | Brgys. | Families | Persons | CUM | NOW | Families | | Persons | | Families | | Persons | | Families | | Persons | |
| | | | | | | | CUM | NOW | CUM | NOW | CUM | NOW | CUM | NOW | CUM | NOW | CUM | NOW |
| | | | | | | | (Inside + Outside) | | | | | | | | | | | |
| Opao | | 1 | 160 | 800 | 1 | 0 | 160 | 0 | 800 | 0 | 0 | 0 | 0 | 0 | 160 | 0 | 800 | 0 |
| Barcelona | | 1 | 120 | 600 | 1 | 0 | 120 | 0 | 600 | 0 | 0 | 0 | 0 | 0 | 120 | 0 | 600 | 0 |
| Oyan | | 1 | 240 | 1,200 | 1 | 0 | 240 | 0 | 1,200 | 0 | 0 | 0 | 0 | 0 | 240 | 0 | 1,200 | 0 |
| Tamion | | 1 | 200 | 1,000 | 1 | 0 | 200 | 0 | 1,000 | 0 | 0 | 0 | 0 | 0 | 200 | 0 | 1,000 | 0 |
| Hilltop | | 1 | 160 | 800 | 1 | 0 | 160 | 0 | 800 | 0 | 0 | 0 | 0 | 0 | 160 | 0 | 800 | 0 |
| Diwaan | | 1 | 160 | 800 | 1 | 0 | 160 | 0 | 800 | 0 | 0 | 0 | 0 | 0 | 160 | 0 | 800 | 0 |
| Napo | | 1 | 40 | 200 | 1 | 0 | 40 | 0 | 200 | 0 | 0 | 0 | 0 | 0 | 40 | 0 | 200 | 0 |
| Sinonoc | | 1 | 160 | 800 | 1 | 0 | 160 | 0 | 800 | 0 | 0 | 0 | 0 | 0 | 160 | 0 | 800 | 0 |
| Potungan | | 1 | 160 | 800 | 1 | 0 | 160 | 0 | 800 | 0 | 0 | 0 | 0 | 0 | 160 | 0 | 800 | 0 |
| Masidlakon | | 1 | 120 | 600 | 1 | 0 | 120 | 0 | 600 | 0 | 0 | 0 | 0 | 0 | 120 | 0 | 600 | 0 |
| Ma. Cristina | | 1 | 40 | 200 | 1 | 0 | 40 | 0 | 200 | 0 | 0 | 0 | 0 | 0 | 40 | 0 | 200 | 0 |
| Ma. Uray | | 1 | 120 | 600 | 1 | 0 | 120 | 0 | 600 | 0 | 0 | 0 | 0 | 0 | 120 | 0 | 600 | 0 |
| Dipolog | 6 | 6 | 164 | 779 | 6 | 0 | 164 | 0 | 779 | 0 | 0 | 0 | 0 | 0 | 164 | 0 | 779 | 0 |
| Turno | | 1 | 91 | 419 | 1 | 0 | 91 | 0 | 419 | 0 | 0 | 0 | 0 | 0 | 91 | 0 | 419 | 0 |
| Minaog | | 1 | 2 | 15 | 1 | 0 | 2 | 0 | 15 | 0 | 0 | 0 | 0 | 0 | 2 | 0 | 15 | 0 |
| Barra | | 1 | 18 | 72 | 1 | 0 | 18 | 0 | 72 | 0 | 0 | 0 | 0 | 0 | 18 | 0 | 72 | 0 |
| Punta | | 1 | 32 | 163 | 1 | 0 | 32 | 0 | 163 | 0 | 0 | 0 | 0 | 0 | 32 | 0 | 163 | 0 |
| Gulayon | | 1 | 15 | 80 | 1 | 0 | 15 | 0 | 80 | 0 | 0 | 0 | 0 | 0 | 15 | 0 | 80 | 0 |
| Dicayas | | 1 | 6 | 30 | 1 | 0 | 6 | 0 | 30 | 0 | 0 | 0 | 0 | 0 | 6 | 0 | 30 | 0 |
| Liloy | 2 | 2 | 7 | 34 | 0 | 0 | 0 | 0 | 0 | 0 | 7 | 0 | 34 | 0 | 7 | 0 | 34 | 0 |
| Timan | | 1 | 1 | 4 | 0 | 0 | 0 | 0 | 0 | 0 | 1 | 0 | 4 | 0 | 1 | 0 | 4 | 0 |
| Kayok | | 1 | 6 | 30 | 0 | 0 | 0 | 0 | 0 | 0 | 6 | 0 | 30 | 0 | 6 | 0 | 30 | 0 |
| Polanco | 1 | 1 | 12 | 60 | 0 | 0 | 0 | 0 | 0 | 0 | 12 | 0 | 60 | 0 | 12 | 0 | 60 | 0 |
| Poblacion | | 1 | 12 | 60 | 0 | 0 | 0 | 0 | 0 | 0 | 12 | 0 | 60 | 0 | 12 | 0 | 60 | 0 |
| President Manuel A. Roxas | 2 | 2 | 31 | 104 | 1 | 0 | 29 | 0 | 94 | 0 | 2 | 0 | 10 | 0 | 31 | 0 | 104 | 0 |
| Langatian | | 1 | 29 | 94 | 1 | 0 | 29 | 0 | 94 | 0 | 0 | 0 | 0 | 0 | 29 | 0 | 94 | 0 |
| Lower Irasan | | 1 | 2 | 10 | 0 | 0 | 0 | 0 | 0 | 0 | 2 | 0 | 10 | 0 | 2 | 0 | 10 | 0 |
| REGION 10 | 33 | 162 | 15,776 | 72,767 | 99 | 90 | 10,768 | 10,487 | 50,444 | 48,991 | 0 | 0 | 0 | 0 | 10,768 | 10,487 | 50,444 | 48,991 |
| MISAMIS OCCIDENTAL | 12 | 59 | 2,650 | 11,382 | 39 | 39 | 2,739 | 2,739 | 12,125 | 12,125 | 0 | 0 | 0 | 0 | 2,739 | 2,739 | 12,125 | 12,125 |
| Oroquieta | 1 | 4 | 151 | 755 | 4 | 4 | 151 | 151 | 755 | 755 | 0 | 0 | 0 | 0 | 151 | 151 | 755 | 755 |
| | | 4 | 151 | 755 | 4 | 4 | 151 | 151 | 755 | 755 | 0 | 0 | 0 | 0 | 151 | 151 | 755 | 755 |
| Ozamiz | 1 | 1 | 21 | 85 | 1 | 1 | 21 | 21 | 85 | 85 | 0 | 0 | 0 | 0 | 21 | 21 | 85 | 85 |

| REGION PROVINCE CITY/ MUNICIPALITY BARANGAY | | NO. OF AFFECTED | | | No. of ECs | | Inside Evacuation Centers | | | | Outside Evacuation Centers | | | | TOTAL SERVED (CURRENT) | | | |
|--|-----------|-----------------|---------------|---------------|------------|-----------|---------------------------|--------------|---------------|---------------|----------------------------|----------|----------|----------|------------------------|--------------|---------------|---------------|
| | | Brgys. | Families | Persons | CUM | NOW | Families | | Persons | | Families | | Persons | | Families | | Persons | |
| | | | | | | | CUM | NOW | CUM | NOW | CUM | NOW | CUM | NOW | CUM | NOW | CUM | NOW |
| | | | | | | | | | | | | | | | | | | |
| (Inside + Outside) | | | | | | | | | | | | | | | | | | |
| | | 1 | 21 | 85 | 1 | 1 | 21 | 21 | 85 | 85 | 0 | 0 | 0 | 0 | 21 | 21 | 85 | 85 |
| Sinacaban | 1 | 4 | 210 | 860 | 5 | 5 | 210 | 210 | 860 | 860 | 0 | 0 | 0 | 0 | 210 | 210 | 860 | 860 |
| | | 4 | 210 | 860 | 5 | 5 | 210 | 210 | 860 | 860 | 0 | 0 | 0 | 0 | 210 | 210 | 860 | 860 |
| Clarín | 1 | 13 | 554 | 2,300 | 10 | 10 | 554 | 554 | 2,300 | 2,300 | 0 | 0 | 0 | 0 | 554 | 554 | 2,300 | 2,300 |
| | | 13 | 554 | 2,300 | 10 | 10 | 554 | 554 | 2,300 | 2,300 | 0 | 0 | 0 | 0 | 554 | 554 | 2,300 | 2,300 |
| Jimenez | 1 | 10 | 1,327 | 5,741 | 1 | 1 | 1,126 | 1,126 | 5,021 | 5,021 | 0 | 0 | 0 | 0 | 1,126 | 1,126 | 5,021 | 5,021 |
| | | 10 | 1,327 | 5,741 | 1 | 1 | 1,126 | 1,126 | 5,021 | 5,021 | 0 | 0 | 0 | 0 | 1,126 | 1,126 | 5,021 | 5,021 |
| Lopez Jaena | 1 | 4 | 5 | 15 | 1 | 1 | 5 | 5 | 15 | 15 | 0 | 0 | 0 | 0 | 5 | 5 | 15 | 15 |
| | | 4 | 5 | 15 | 1 | 1 | 5 | 5 | 15 | 15 | 0 | 0 | 0 | 0 | 5 | 5 | 15 | 15 |
| Panaon | 1 | 3 | 23 | 103 | 0 | 0 | 0 | 0 | 0 | 0 | 0 | 0 | 0 | 0 | 0 | 0 | 0 | 0 |
| | | 3 | 23 | 103 | 0 | 0 | 0 | 0 | 0 | 0 | 0 | 0 | 0 | 0 | 0 | 0 | 0 | 0 |
| Plaridel | 1 | 1 | 24 | 107 | 0 | 0 | 0 | 0 | 0 | 0 | 0 | 0 | 0 | 0 | 0 | 0 | 0 | 0 |
| | | 1 | 24 | 107 | 0 | 0 | 0 | 0 | 0 | 0 | 0 | 0 | 0 | 0 | 0 | 0 | 0 | 0 |
| Tudela | 1 | 8 | 193 | 728 | 4 | 4 | 193 | 193 | 728 | 728 | 0 | 0 | 0 | 0 | 193 | 193 | 728 | 728 |
| | | 8 | 193 | 728 | 4 | 4 | 193 | 193 | 728 | 728 | 0 | 0 | 0 | 0 | 193 | 193 | 728 | 728 |
| Calamba | 1 | 3 | 18 | 73 | 1 | 1 | 8 | 8 | 40 | 40 | 0 | 0 | 0 | 0 | 8 | 8 | 40 | 40 |
| | | 3 | 18 | 73 | 1 | 1 | 8 | 8 | 40 | 40 | 0 | 0 | 0 | 0 | 8 | 8 | 40 | 40 |
| Aloran | 1 | 7 | 112 | 560 | 12 | 12 | 471 | 471 | 2,321 | 2,321 | 0 | 0 | 0 | 0 | 471 | 471 | 2,321 | 2,321 |
| | | 7 | 112 | 560 | 12 | 12 | 471 | 471 | 2,321 | 2,321 | 0 | 0 | 0 | 0 | 471 | 471 | 2,321 | 2,321 |
| Don Victoriano Chiongbian | 1 | 1 | 12 | 55 | 0 | 0 | 0 | 0 | 0 | 0 | 0 | 0 | 0 | 0 | 0 | 0 | 0 | 0 |
| | | 1 | 12 | 55 | 0 | 0 | 0 | 0 | 0 | 0 | 0 | 0 | 0 | 0 | 0 | 0 | 0 | 0 |
| MISAMIS ORIENTAL | 12 | 78 | 12,325 | 57,684 | 51 | 43 | 7,552 | 7,392 | 36,044 | 35,237 | 0 | 0 | 0 | 0 | 7,552 | 7,392 | 36,044 | 35,237 |
| Gingoog | 1 | 23 | 7,185 | 35,162 | 11 | 11 | 6,615 | 6,615 | 32,429 | 32,429 | 0 | 0 | 0 | 0 | 6,615 | 6,615 | 32,429 | 32,429 |
| | | 23 | 7,185 | 35,162 | 11 | 11 | 6,615 | 6,615 | 32,429 | 32,429 | 0 | 0 | 0 | 0 | 6,615 | 6,615 | 32,429 | 32,429 |
| El Salvador | 1 | 1 | 64 | 320 | 1 | 0 | 11 | 0 | 34 | 0 | 0 | 0 | 0 | 0 | 11 | 0 | 34 | 0 |
| | | 1 | 64 | 320 | 1 | 0 | 11 | 0 | 34 | 0 | 0 | 0 | 0 | 0 | 11 | 0 | 34 | 0 |
| Magsaysay?(Linugos) | 1 | 9 | 1,283 | 6,415 | 2 | 2 | 31 | 31 | 155 | 155 | 0 | 0 | 0 | 0 | 31 | 31 | 155 | 155 |
| | | 9 | 1,283 | 6,415 | 2 | 2 | 31 | 31 | 155 | 155 | 0 | 0 | 0 | 0 | 31 | 31 | 155 | 155 |
| Talisayan | 1 | 10 | 797 | 3,515 | 10 | 10 | 475 | 475 | 1,963 | 1,963 | 0 | 0 | 0 | 0 | 475 | 475 | 1,963 | 1,963 |
| | | 10 | 797 | 3,515 | 10 | 10 | 475 | 475 | 1,963 | 1,963 | 0 | 0 | 0 | 0 | 475 | 475 | 1,963 | 1,963 |
| Balingoan | 1 | 3 | 764 | 3,149 | 1 | 1 | 9 | 9 | 45 | 45 | 0 | 0 | 0 | 0 | 9 | 9 | 45 | 45 |
| | | 3 | 764 | 3,149 | 1 | 1 | 9 | 9 | 45 | 45 | 0 | 0 | 0 | 0 | 9 | 9 | 45 | 45 |

| REGION PROVINCE CITY/ MUNICIPALITY BARANGAY | | NO. OF AFFECTED | | | No. of ECs | | Inside Evacuation Centers | | | | Outside Evacuation Centers | | | | TOTAL SERVED (CURRENT) | | | |
|--|----------|-----------------|------------|--------------|------------|----------|---------------------------|------------|--------------|--------------|----------------------------|----------|----------|----------|------------------------|------------|--------------|--------------|
| | | Brgys. | Families | Persons | CUM | NOW | Families | | Persons | | Families | | Persons | | Families | | Persons | |
| | | | | | | | CUM | NOW | CUM | NOW | CUM | NOW | CUM | NOW | CUM | NOW | CUM | NOW |
| | | | | | | | (Inside + Outside) | | | | | | | | | | | |
| Balingasag | 1 | 5 | 748 | 3,740 | 8 | 5 | 111 | 56 | 514 | 205 | 0 | 0 | 0 | 0 | 111 | 56 | 514 | 205 |
| | | 5 | 748 | 3,740 | 8 | 5 | 111 | 56 | 514 | 205 | 0 | 0 | 0 | 0 | 111 | 56 | 514 | 205 |
| Medina | 1 | 9 | 1,045 | 3,091 | 11 | 11 | 206 | 206 | 440 | 440 | 0 | 0 | 0 | 0 | 206 | 206 | 440 | 440 |
| | | 9 | 1,045 | 3,091 | 11 | 11 | 206 | 206 | 440 | 440 | 0 | 0 | 0 | 0 | 206 | 206 | 440 | 440 |
| Laguindingan | 1 | 1 | 1 | 5 | 0 | 0 | 0 | 0 | 0 | 0 | 0 | 0 | 0 | 0 | 0 | 0 | 0 | 0 |
| | | 1 | 1 | 5 | 0 | 0 | 0 | 0 | 0 | 0 | 0 | 0 | 0 | 0 | 0 | 0 | 0 | 0 |
| Kinoguitan | 1 | 6 | 382 | 2,036 | 3 | 3 | 56 | 0 | 280 | 0 | 0 | 0 | 0 | 0 | 56 | 0 | 280 | 0 |
| | | 6 | 382 | 2,036 | 3 | 3 | 56 | 0 | 280 | 0 | 0 | 0 | 0 | 0 | 56 | 0 | 280 | 0 |
| Lagonglong | 1 | 2 | 38 | 184 | 4 | 0 | 38 | 0 | 184 | 0 | 0 | 0 | 0 | 0 | 38 | 0 | 184 | 0 |
| | | 2 | 38 | 184 | 4 | 0 | 38 | 0 | 184 | 0 | 0 | 0 | 0 | 0 | 38 | 0 | 184 | 0 |
| Claveria | 1 | 1 | 5 | 12 | 0 | 0 | 0 | 0 | 0 | 0 | 0 | 0 | 0 | 0 | 0 | 0 | 0 | 0 |
| | | 1 | 5 | 12 | 0 | 0 | 0 | 0 | 0 | 0 | 0 | 0 | 0 | 0 | 0 | 0 | 0 | 0 |
| Binuangan | 1 | 8 | 13 | 55 | 0 | 0 | 0 | 0 | 0 | 0 | 0 | 0 | 0 | 0 | 0 | 0 | 0 | 0 |
| | | 8 | 13 | 55 | 0 | 0 | 0 | 0 | 0 | 0 | 0 | 0 | 0 | 0 | 0 | 0 | 0 | 0 |
| CAMIGUIN | 1 | 1 | 1 | 5 | 1 | 1 | 1 | 1 | 5 | 5 | 0 | 0 | 0 | 0 | 1 | 1 | 5 | 5 |
| Mambajao | 1 | 1 | 1 | 5 | 1 | 1 | 1 | 1 | 5 | 5 | 0 | 0 | 0 | 0 | 1 | 1 | 5 | 5 |
| | | 1 | 1 | 5 | 1 | 1 | 1 | 1 | 5 | 5 | 0 | 0 | 0 | 0 | 1 | 1 | 5 | 5 |
| BUKIDNON | 5 | 15 | 713 | 3,209 | 7 | 7 | 398 | 355 | 1,839 | 1,624 | 0 | 0 | 0 | 0 | 398 | 355 | 1,839 | 1,624 |
| Malaybalay | 1 | 5 | 318 | 1,507 | 4 | 4 | 285 | 242 | 1,425 | 1,210 | 0 | 0 | 0 | 0 | 285 | 242 | 1,425 | 1,210 |
| | | 5 | 318 | 1,507 | 4 | 4 | 285 | 242 | 1,425 | 1,210 | 0 | 0 | 0 | 0 | 285 | 242 | 1,425 | 1,210 |
| Valencia | 1 | 4 | 209 | 779 | 1 | 1 | 110 | 110 | 402 | 402 | 0 | 0 | 0 | 0 | 110 | 110 | 402 | 402 |
| | | 4 | 209 | 779 | 1 | 1 | 110 | 110 | 402 | 402 | 0 | 0 | 0 | 0 | 110 | 110 | 402 | 402 |
| San Fernando | 1 | 3 | 6 | 23 | 1 | 1 | 2 | 2 | 7 | 7 | 0 | 0 | 0 | 0 | 2 | 2 | 7 | 7 |
| | | 3 | 6 | 23 | 1 | 1 | 2 | 2 | 7 | 7 | 0 | 0 | 0 | 0 | 2 | 2 | 7 | 7 |
| Quezon | 1 | 1 | 14 | 70 | 1 | 1 | 1 | 1 | 5 | 5 | 0 | 0 | 0 | 0 | 1 | 1 | 5 | 5 |
| | | 1 | 14 | 70 | 1 | 1 | 1 | 1 | 5 | 5 | 0 | 0 | 0 | 0 | 1 | 1 | 5 | 5 |
| Cabanglasan | 1 | 2 | 166 | 830 | 0 | 0 | 0 | 0 | 0 | 0 | 0 | 0 | 0 | 0 | 0 | 0 | 0 | 0 |
| | | 2 | 166 | 830 | 0 | 0 | 0 | 0 | 0 | 0 | 0 | 0 | 0 | 0 | 0 | 0 | 0 | 0 |
| LANAO DEL NORTE | 3 | 9 | 87 | 487 | 1 | 0 | 78 | 0 | 431 | 0 | 0 | 0 | 0 | 0 | 78 | 0 | 431 | 0 |
| Iligan | 1 | 2 | 81 | 323 | 1 | 0 | 78 | 0 | 304 | 0 | 0 | 0 | 0 | 0 | 78 | 0 | 304 | 0 |
| | | 2 | 81 | 323 | 1 | 0 | 78 | 0 | 304 | 0 | 0 | 0 | 0 | 0 | 78 | 0 | 304 | 0 |
| Matungao | 1 | 4 | 6 | 37 | 0 | 0 | 0 | 0 | 0 | 0 | 0 | 0 | 0 | 0 | 0 | 0 | 0 | 0 |

| REGION PROVINCE CITY/ MUNICIPALITY BARANGAY | | NO. OF AFFECTED | | | No. of ECs | | Inside Evacuation Centers | | | | Outside Evacuation Centers | | | | TOTAL SERVED (CURRENT) | | | |
|--|------------|-----------------|---------------|----------------|------------|------------|---------------------------|--------------|---------------|---------------|----------------------------|---------------|---------------|---------------|------------------------|---------------|---------------|---------------|
| | | Brgys. | Families | Persons | CUM | NOW | Families | | Persons | | Families | | Persons | | Families | | Persons | |
| | | | | | | | CUM | NOW | CUM | NOW | CUM | NOW | CUM | NOW | CUM | NOW | CUM | NOW |
| | | | | | | | | | | | | | | | | | | |
| (Inside + Outside) | | | | | | | | | | | | | | | | | | |
| | | 4 | 6 | 37 | 0 | 0 | 0 | 0 | 0 | 0 | 0 | 0 | 0 | 0 | 0 | 0 | 0 | 0 |
| Bacolod | 1 | 3 | 0 | 127 | 0 | 0 | 0 | 0 | 127 | 0 | 0 | 0 | 0 | 0 | 0 | 0 | 127 | 0 |
| | | 3 | 0 | 127 | 0 | 0 | 0 | 0 | 127 | 0 | 0 | 0 | 0 | 0 | 0 | 0 | 127 | 0 |
| REGION 11 | 7 | 7 | 1,435 | 4,633 | 2 | 2 | 59 | 59 | 260 | 260 | 1,370 | 1,370 | 4,340 | 4,340 | 1,429 | 1,429 | 4,600 | 4,600 |
| DAVAO DE ORO | 3 | 3 | 65 | 293 | 2 | 2 | 59 | 59 | 260 | 260 | 0 | 0 | 0 | 0 | 59 | 59 | 260 | 260 |
| Nabunturan | 2 | 2 | 59 | 260 | 2 | 2 | 59 | 59 | 260 | 260 | 0 | 0 | 0 | 0 | 59 | 59 | 260 | 260 |
| Mipangi | | 1 | 14 | 62 | 1 | 1 | 14 | 14 | 62 | 62 | 0 | 0 | 0 | 0 | 14 | 14 | 62 | 62 |
| Magsaysay | | 1 | 45 | 198 | 1 | 1 | 45 | 45 | 198 | 198 | 0 | 0 | 0 | 0 | 45 | 45 | 198 | 198 |
| Maco | 1 | 1 | 6 | 33 | 0 | 0 | 0 | 0 | 0 | 0 | 0 | 0 | 0 | 0 | 0 | 0 | 0 | 0 |
| Elizalde | | 1 | 6 | 33 | 0 | 0 | 0 | 0 | 0 | 0 | 0 | 0 | 0 | 0 | 0 | 0 | 0 | 0 |
| DAVAO DEL NORTE | 4 | 4 | 1,370 | 4,340 | 0 | 0 | 0 | 0 | 0 | 0 | 1,370 | 1,370 | 4,340 | 4,340 | 1,370 | 1,370 | 4,340 | 4,340 |
| Santo Tomas | 4 | 4 | 1,370 | 4,340 | 0 | 0 | 0 | 0 | 0 | 0 | 1,370 | 1,370 | 4,340 | 4,340 | 1,370 | 1,370 | 4,340 | 4,340 |
| San Miguel | | 1 | 1,059 | 3,177 | 0 | 0 | 0 | 0 | 0 | 0 | 1,059 | 1,059 | 3,177 | 3,177 | 1,059 | 1,059 | 3,177 | 3,177 |
| Kinamayan | | 1 | 142 | 592 | 0 | 0 | 0 | 0 | 0 | 0 | 142 | 142 | 592 | 592 | 142 | 142 | 592 | 592 |
| Esperanza | | 1 | 88 | 264 | 0 | 0 | 0 | 0 | 0 | 0 | 88 | 88 | 264 | 264 | 88 | 88 | 264 | 264 |
| Salvacion | | 1 | 81 | 307 | 0 | 0 | 0 | 0 | 0 | 0 | 81 | 81 | 307 | 307 | 81 | 81 | 307 | 307 |
| CARAGA | 174 | 220 | 48,884 | 182,493 | 160 | 160 | 8,777 | 8,777 | 30,141 | 30,141 | 13,653 | 13,653 | 65,473 | 65,473 | 22,430 | 22,430 | 95,614 | 95,614 |
| AGUSAN DEL NORTE | 16 | 13 | 809 | 3,802 | 14 | 14 | 809 | 809 | 3,802 | 3,802 | 0 | 0 | 0 | 0 | 809 | 809 | 3,802 | 3,802 |
| JABONGA | 5 | 3 | 79 | 280 | 4 | 4 | 79 | 79 | 280 | 280 | 0 | 0 | 0 | 0 | 79 | 79 | 280 | 280 |
| | | 3 | 79 | 280 | 0 | 0 | 0 | 0 | 0 | 0 | 0 | 0 | 0 | 0 | 0 | 0 | 0 | 0 |
| BANGONAY | | 0 | 0 | 0 | 1 | 1 | 5 | 5 | 19 | 19 | 0 | 0 | 0 | 0 | 5 | 5 | 19 | 19 |
| BUNGA | | 0 | 0 | 0 | 1 | 1 | 4 | 4 | 14 | 14 | 0 | 0 | 0 | 0 | 4 | 4 | 14 | 14 |
| COLORADO | | 0 | 0 | 0 | 1 | 1 | 40 | 40 | 132 | 132 | 0 | 0 | 0 | 0 | 40 | 40 | 132 | 132 |
| - | | 0 | 0 | 0 | 1 | 1 | 30 | 30 | 115 | 115 | 0 | 0 | 0 | 0 | 30 | 30 | 115 | 115 |
| NASIPIT | 11 | 10 | 730 | 3,522 | 10 | 10 | 730 | 730 | 3,522 | 3,522 | 0 | 0 | 0 | 0 | 730 | 730 | 3,522 | 3,522 |
| | | 10 | 730 | 3,522 | 0 | 0 | 0 | 0 | 0 | 0 | 0 | 0 | 0 | 0 | 0 | 0 | 0 | 0 |
| ACLAN | | 0 | 0 | 0 | 1 | 1 | 38 | 38 | 157 | 157 | 0 | 0 | 0 | 0 | 38 | 38 | 157 | 157 |
| AMONTAY | | 0 | 0 | 0 | 1 | 1 | 1 | 1 | 4 | 4 | 0 | 0 | 0 | 0 | 1 | 1 | 4 | 4 |
| BARANGAY 1 (POB.) | | 0 | 0 | 0 | 1 | 1 | 61 | 61 | 267 | 267 | 0 | 0 | 0 | 0 | 61 | 61 | 267 | 267 |
| CUBI-CUBI | | 0 | 0 | 0 | 1 | 1 | 1 | 1 | 5 | 5 | 0 | 0 | 0 | 0 | 1 | 1 | 5 | 5 |
| CULIT | | 0 | 0 | 0 | 1 | 1 | 80 | 80 | 372 | 372 | 0 | 0 | 0 | 0 | 80 | 80 | 372 | 372 |
| JAGUIMITAN | | 0 | 0 | 0 | 1 | 1 | 93 | 93 | 467 | 467 | 0 | 0 | 0 | 0 | 93 | 93 | 467 | 467 |

| REGION PROVINCE CITY/ MUNICIPALITY BARANGAY | | NO. OF AFFECTED | | | No. of ECs | | Inside Evacuation Centers | | | | Outside Evacuation Centers | | | | TOTAL SERVED (CURRENT) | | | |
|--|----|-----------------|----------|---------|------------|-----|---------------------------|-------|---------|--------|----------------------------|--------|---------|--------|------------------------|--------|---------|--------|
| | | Brgys. | Families | Persons | CUM | NOW | Families | | Persons | | Families | | Persons | | Families | | Persons | |
| | | | | | | | CUM | NOW | CUM | NOW | CUM | NOW | CUM | NOW | CUM | NOW | CUM | NOW |
| | | | | | | | | | | | | | | | | | | |
| (Inside + Outside) | | | | | | | | | | | | | | | | | | |
| KINABJANGAN | | 0 | 0 | 0 | 1 | 1 | 19 | 19 | 76 | 76 | 0 | 0 | 0 | 0 | 19 | 19 | 76 | 76 |
| CAMAGONG | | 0 | 0 | 0 | 1 | 1 | 397 | 397 | 1,998 | 1,998 | 0 | 0 | 0 | 0 | 397 | 397 | 1,998 | 1,998 |
| PUNTA | | 0 | 0 | 0 | 1 | 1 | 14 | 14 | 71 | 71 | 0 | 0 | 0 | 0 | 14 | 14 | 71 | 71 |
| SANTA ANA | | 0 | 0 | 0 | 1 | 1 | 26 | 26 | 105 | 105 | 0 | 0 | 0 | 0 | 26 | 26 | 105 | 105 |
| SURIGAO DEL NORTE | 99 | 131 | 33,064 | 126,722 | 97 | 97 | 5,060 | 5,060 | 15,799 | 15,799 | 12,319 | 12,319 | 60,432 | 60,432 | 17,379 | 17,379 | 76,231 | 76,231 |
| ENTIRE | 1 | 7 | 1,656 | 6,612 | 0 | 0 | 0 | 0 | 0 | 0 | 12,319 | 12,319 | 60,432 | 60,432 | 12,319 | 12,319 | 60,432 | 60,432 |
| | | 7 | 1,656 | 6,612 | 0 | 0 | 0 | 0 | 0 | 0 | 12,319 | 12,319 | 60,432 | 60,432 | 12,319 | 12,319 | 60,432 | 60,432 |
| BACUAG | 18 | 0 | 0 | 0 | 18 | 18 | 609 | 609 | 2,287 | 2,287 | 0 | 0 | 0 | 0 | 609 | 609 | 2,287 | 2,287 |
| PAYAPAG | | 0 | 0 | 0 | 1 | 1 | 5 | 5 | 20 | 20 | 0 | 0 | 0 | 0 | 5 | 5 | 20 | 20 |
| - | | 0 | 0 | 0 | 1 | 1 | 97 | 97 | 368 | 368 | 0 | 0 | 0 | 0 | 97 | 97 | 368 | 368 |
| CABUGAO | | 0 | 0 | 0 | 1 | 1 | 45 | 45 | 219 | 219 | 0 | 0 | 0 | 0 | 45 | 45 | 219 | 219 |
| - | | 0 | 0 | 0 | 1 | 1 | 3 | 3 | 12 | 12 | 0 | 0 | 0 | 0 | 3 | 3 | 12 | 12 |
| - | | 0 | 0 | 0 | 1 | 1 | 6 | 6 | 18 | 18 | 0 | 0 | 0 | 0 | 6 | 6 | 18 | 18 |
| - | | 0 | 0 | 0 | 1 | 1 | 5 | 5 | 12 | 12 | 0 | 0 | 0 | 0 | 5 | 5 | 12 | 12 |
| CAMBUAYON | | 0 | 0 | 0 | 1 | 1 | 21 | 21 | 79 | 79 | 0 | 0 | 0 | 0 | 21 | 21 | 79 | 79 |
| - | | 0 | 0 | 0 | 1 | 1 | 10 | 10 | 39 | 39 | 0 | 0 | 0 | 0 | 10 | 10 | 39 | 39 |
| CAMPO | | 0 | 0 | 0 | 1 | 1 | 11 | 11 | 60 | 60 | 0 | 0 | 0 | 0 | 11 | 11 | 60 | 60 |
| - | | 0 | 0 | 0 | 1 | 1 | 28 | 28 | 77 | 77 | 0 | 0 | 0 | 0 | 28 | 28 | 77 | 77 |
| DUGSANGON | | 0 | 0 | 0 | 1 | 1 | 38 | 38 | 127 | 127 | 0 | 0 | 0 | 0 | 38 | 38 | 127 | 127 |
| POBLACION | | 0 | 0 | 0 | 1 | 1 | 16 | 16 | 57 | 57 | 0 | 0 | 0 | 0 | 16 | 16 | 57 | 57 |
| PAUTAO | | 0 | 0 | 0 | 1 | 1 | 33 | 33 | 122 | 122 | 0 | 0 | 0 | 0 | 33 | 33 | 122 | 122 |
| PAYAPAG | | 0 | 0 | 0 | 1 | 1 | 4 | 4 | 20 | 20 | 0 | 0 | 0 | 0 | 4 | 4 | 20 | 20 |
| - | | 0 | 0 | 0 | 1 | 1 | 29 | 29 | 92 | 92 | 0 | 0 | 0 | 0 | 29 | 29 | 92 | 92 |
| - | | 0 | 0 | 0 | 1 | 1 | 16 | 16 | 75 | 75 | 0 | 0 | 0 | 0 | 16 | 16 | 75 | 75 |
| - | | 0 | 0 | 0 | 1 | 1 | 226 | 226 | 834 | 834 | 0 | 0 | 0 | 0 | 226 | 226 | 834 | 834 |
| DUGSANGON | | 0 | 0 | 0 | 1 | 1 | 16 | 16 | 56 | 56 | 0 | 0 | 0 | 0 | 16 | 16 | 56 | 56 |
| CLAVER | 9 | 14 | 11,795 | 40,901 | 18 | 18 | 614 | 614 | 2,085 | 2,085 | 0 | 0 | 0 | 0 | 614 | 614 | 2,085 | 2,085 |
| | | 14 | 11,795 | 40,901 | 0 | 0 | 0 | 0 | 0 | 0 | 0 | 0 | 0 | 0 | 0 | 0 | 0 | 0 |
| CABUGO | | 0 | 0 | 0 | 1 | 1 | 42 | 42 | 177 | 177 | 0 | 0 | 0 | 0 | 42 | 42 | 177 | 177 |
| DAYWAN | | 0 | 0 | 0 | 2 | 2 | 59 | 59 | 226 | 226 | 0 | 0 | 0 | 0 | 59 | 59 | 226 | 226 |
| MAGALLANES | | 0 | 0 | 0 | 4 | 4 | 71 | 71 | 197 | 197 | 0 | 0 | 0 | 0 | 71 | 71 | 197 | 197 |
| PANATAO | | 0 | 0 | 0 | 3 | 3 | 62 | 62 | 94 | 94 | 0 | 0 | 0 | 0 | 62 | 62 | 94 | 94 |

| REGION PROVINCE CITY/ MUNICIPALITY BARANGAY | | NO. OF AFFECTED | | | No. of ECs | | Inside Evacuation Centers | | | | Outside Evacuation Centers | | | | TOTAL SERVED (CURRENT) | | | |
|--|----|-----------------|----------|---------|------------|-----|---------------------------|-------|---------|-------|----------------------------|-----|---------|-----|------------------------|-------|---------|-------|
| | | Brgys. | Families | Persons | CUM | NOW | Families | | Persons | | Families | | Persons | | Families | | Persons | |
| | | | | | | | CUM | NOW | CUM | NOW | CUM | NOW | CUM | NOW | CUM | NOW | CUM | NOW |
| | | | | | | | (Inside + Outside) | | | | | | | | | | | |
| SAPA | | 0 | 0 | 0 | 1 | 1 | 110 | 110 | 164 | 164 | 0 | 0 | 0 | 0 | 110 | 110 | 164 | 164 |
| TAYAGA (POB. EAST) | | 0 | 0 | 0 | 3 | 3 | 190 | 190 | 938 | 938 | 0 | 0 | 0 | 0 | 190 | 190 | 938 | 938 |
| URBIZTONDO | | 0 | 0 | 0 | 2 | 2 | 24 | 24 | 104 | 104 | 0 | 0 | 0 | 0 | 24 | 24 | 104 | 104 |
| WANGKE | | 0 | 0 | 0 | 2 | 2 | 56 | 56 | 185 | 185 | 0 | 0 | 0 | 0 | 56 | 56 | 185 | 185 |
| GENERAL LUNA | 7 | 19 | 4,954 | 12,352 | 6 | 6 | 2,471 | 2,471 | 6,693 | 6,693 | 0 | 0 | 0 | 0 | 2,471 | 2,471 | 6,693 | 6,693 |
| | | 19 | 4,954 | 12,352 | 0 | 0 | 0 | 0 | 0 | 0 | 0 | 0 | 0 | 0 | 0 | 0 | 0 | 0 |
| CORAZON | | 0 | 0 | 0 | 1 | 1 | 130 | 130 | 363 | 363 | 0 | 0 | 0 | 0 | 130 | 130 | 363 | 363 |
| POBLACION I (PUOK I) | | 0 | 0 | 0 | 1 | 1 | 124 | 124 | 395 | 395 | 0 | 0 | 0 | 0 | 124 | 124 | 395 | 395 |
| - | | 0 | 0 | 0 | 1 | 1 | 1,888 | 1,888 | 5,103 | 5,103 | 0 | 0 | 0 | 0 | 1,888 | 1,888 | 5,103 | 5,103 |
| LIBERTAD | | 0 | 0 | 0 | 1 | 1 | 2 | 2 | 2 | 2 | 0 | 0 | 0 | 0 | 2 | 2 | 2 | 2 |
| SANTA CRUZ | | 0 | 0 | 0 | 1 | 1 | 174 | 174 | 423 | 423 | 0 | 0 | 0 | 0 | 174 | 174 | 423 | 423 |
| SANTA FE | | 0 | 0 | 0 | 1 | 1 | 153 | 153 | 407 | 407 | 0 | 0 | 0 | 0 | 153 | 153 | 407 | 407 |
| GIGAQUIT | 33 | 13 | 1,383 | 4,708 | 32 | 32 | 1,014 | 1,014 | 3,375 | 3,375 | 0 | 0 | 0 | 0 | 1,014 | 1,014 | 3,375 | 3,375 |
| | | 13 | 1,383 | 4,708 | 0 | 0 | 0 | 0 | 0 | 0 | 0 | 0 | 0 | 0 | 0 | 0 | 0 | 0 |
| ALAMBIQUE (POB.) | | 0 | 0 | 0 | 1 | 1 | 28 | 28 | 101 | 101 | 0 | 0 | 0 | 0 | 28 | 28 | 101 | 101 |
| - | | 0 | 0 | 0 | 1 | 1 | 20 | 20 | 71 | 71 | 0 | 0 | 0 | 0 | 20 | 20 | 71 | 71 |
| - | | 0 | 0 | 0 | 1 | 1 | 19 | 19 | 74 | 74 | 0 | 0 | 0 | 0 | 19 | 19 | 74 | 74 |
| ANIBONGAN | | 0 | 0 | 0 | 1 | 1 | 9 | 9 | 38 | 38 | 0 | 0 | 0 | 0 | 9 | 9 | 38 | 38 |
| - | | 0 | 0 | 0 | 1 | 1 | 5 | 5 | 16 | 16 | 0 | 0 | 0 | 0 | 5 | 5 | 16 | 16 |
| - | | 0 | 0 | 0 | 1 | 1 | 21 | 21 | 55 | 55 | 0 | 0 | 0 | 0 | 21 | 21 | 55 | 55 |
| CAMAM-ONAN | | 0 | 0 | 0 | 1 | 1 | 27 | 27 | 27 | 27 | 0 | 0 | 0 | 0 | 27 | 27 | 27 | 27 |
| CAMBOAYON | | 0 | 0 | 0 | 1 | 1 | 4 | 4 | 18 | 18 | 0 | 0 | 0 | 0 | 4 | 4 | 18 | 18 |
| - | | 0 | 0 | 0 | 1 | 1 | 46 | 46 | 185 | 185 | 0 | 0 | 0 | 0 | 46 | 46 | 185 | 185 |
| - | | 0 | 0 | 0 | 1 | 1 | 48 | 48 | 172 | 172 | 0 | 0 | 0 | 0 | 48 | 48 | 172 | 172 |
| - | | 0 | 0 | 0 | 1 | 1 | 12 | 12 | 80 | 80 | 0 | 0 | 0 | 0 | 12 | 12 | 80 | 80 |
| IPIL (POB.) | | 0 | 0 | 0 | 1 | 1 | 33 | 33 | 173 | 173 | 0 | 0 | 0 | 0 | 33 | 33 | 173 | 173 |
| - | | 0 | 0 | 0 | 1 | 1 | 6 | 6 | 24 | 24 | 0 | 0 | 0 | 0 | 6 | 6 | 24 | 24 |
| - | | 0 | 0 | 0 | 1 | 1 | 75 | 75 | 300 | 300 | 0 | 0 | 0 | 0 | 75 | 75 | 300 | 300 |
| LAHI | | 0 | 0 | 0 | 1 | 1 | 10 | 10 | 45 | 45 | 0 | 0 | 0 | 0 | 10 | 10 | 45 | 45 |
| MAHANUB | | 0 | 0 | 0 | 1 | 1 | 77 | 77 | 241 | 241 | 0 | 0 | 0 | 0 | 77 | 77 | 241 | 241 |
| - | | 0 | 0 | 0 | 1 | 1 | 45 | 45 | 169 | 169 | 0 | 0 | 0 | 0 | 45 | 45 | 169 | 169 |
| - | | 0 | 0 | 0 | 1 | 1 | 63 | 63 | 276 | 276 | 0 | 0 | 0 | 0 | 63 | 63 | 276 | 276 |

| REGION PROVINCE CITY/ MUNICIPALITY BARANGAY | | NO. OF AFFECTED | | | No. of ECs | | Inside Evacuation Centers | | | | Outside Evacuation Centers | | | | TOTAL SERVED (CURRENT) | | | |
|--|---|-----------------|----------|---------|------------|-----|---------------------------|-----|---------|-----|----------------------------|-----|---------|-----|------------------------|-----|---------|-----|
| | | Brgys. | Families | Persons | CUM | NOW | Families | | Persons | | Families | | Persons | | Families | | Persons | |
| | | | | | | | CUM | NOW | CUM | NOW | CUM | NOW | CUM | NOW | CUM | NOW | CUM | NOW |
| | | | | | | | (Inside + Outside) | | | | | | | | | | | |
| - | | 0 | 0 | 0 | 1 | 1 | 8 | 8 | 63 | 63 | 0 | 0 | 0 | 0 | 8 | 8 | 63 | 63 |
| SAN ANTONIO (BONOT) | | 0 | 0 | 0 | 1 | 1 | 64 | 64 | 225 | 225 | 0 | 0 | 0 | 0 | 64 | 64 | 225 | 225 |
| PONIENTE | | 0 | 0 | 0 | 1 | 1 | 63 | 63 | 140 | 140 | 0 | 0 | 0 | 0 | 63 | 63 | 140 | 140 |
| - | | 0 | 0 | 0 | 1 | 1 | 78 | 78 | 203 | 203 | 0 | 0 | 0 | 0 | 78 | 78 | 203 | 203 |
| - | | 0 | 0 | 0 | 1 | 1 | 25 | 25 | 63 | 63 | 0 | 0 | 0 | 0 | 25 | 25 | 63 | 63 |
| - | | 0 | 0 | 0 | 1 | 1 | 40 | 40 | 93 | 93 | 0 | 0 | 0 | 0 | 40 | 40 | 93 | 93 |
| - | | 0 | 0 | 0 | 1 | 1 | 52 | 52 | 128 | 128 | 0 | 0 | 0 | 0 | 52 | 52 | 128 | 128 |
| SAN ANTONIO (BONOT) | | 0 | 0 | 0 | 1 | 1 | 17 | 17 | 54 | 54 | 0 | 0 | 0 | 0 | 17 | 17 | 54 | 54 |
| SAN ISIDRO | | 0 | 0 | 0 | 1 | 1 | 27 | 27 | 85 | 85 | 0 | 0 | 0 | 0 | 27 | 27 | 85 | 85 |
| SICO-SICO | | 0 | 0 | 0 | 1 | 1 | 13 | 13 | 54 | 54 | 0 | 0 | 0 | 0 | 13 | 13 | 54 | 54 |
| VILLAFRANCA | | 0 | 0 | 0 | 1 | 1 | 12 | 12 | 40 | 40 | 0 | 0 | 0 | 0 | 12 | 12 | 40 | 40 |
| VILLAFLOR | | 0 | 0 | 0 | 1 | 1 | 50 | 50 | 110 | 110 | 0 | 0 | 0 | 0 | 50 | 50 | 110 | 110 |
| - | | 0 | 0 | 0 | 1 | 1 | 8 | 8 | 18 | 18 | 0 | 0 | 0 | 0 | 8 | 8 | 18 | 18 |
| - | | 0 | 0 | 0 | 1 | 1 | 9 | 9 | 34 | 34 | 0 | 0 | 0 | 0 | 9 | 9 | 34 | 34 |
| MAINIT | 4 | 3 | 72 | 323 | 3 | 3 | 72 | 72 | 323 | 323 | 0 | 0 | 0 | 0 | 72 | 72 | 323 | 323 |
| | | 3 | 72 | 323 | 0 | 0 | 0 | 0 | 0 | 0 | 0 | 0 | 0 | 0 | 0 | 0 | 0 | 0 |
| MAGPAYANG | | 0 | 0 | 0 | 1 | 1 | 10 | 10 | 12 | 12 | 0 | 0 | 0 | 0 | 10 | 10 | 12 | 12 |
| QUEZON (POB.) | | 0 | 0 | 0 | 1 | 1 | 47 | 47 | 236 | 236 | 0 | 0 | 0 | 0 | 47 | 47 | 236 | 236 |
| SIANA | | 0 | 0 | 0 | 1 | 1 | 15 | 15 | 75 | 75 | 0 | 0 | 0 | 0 | 15 | 15 | 75 | 75 |
| PILAR | 4 | 2 | 91 | 355 | 3 | 3 | 91 | 91 | 355 | 355 | 0 | 0 | 0 | 0 | 91 | 91 | 355 | 355 |
| | | 2 | 91 | 355 | 0 | 0 | 0 | 0 | 0 | 0 | 0 | 0 | 0 | 0 | 0 | 0 | 0 | 0 |
| CONSOLACION | | 0 | 0 | 0 | 1 | 1 | 22 | 22 | 93 | 93 | 0 | 0 | 0 | 0 | 22 | 22 | 93 | 93 |
| JABOY | | 0 | 0 | 0 | 1 | 1 | 5 | 5 | 26 | 26 | 0 | 0 | 0 | 0 | 5 | 5 | 26 | 26 |
| - | | 0 | 0 | 0 | 1 | 1 | 64 | 64 | 236 | 236 | 0 | 0 | 0 | 0 | 64 | 64 | 236 | 236 |
| PLACER | 6 | 4 | 58 | 214 | 5 | 5 | 55 | 55 | 202 | 202 | 0 | 0 | 0 | 0 | 55 | 55 | 202 | 202 |
| | | 4 | 58 | 214 | 0 | 0 | 0 | 0 | 0 | 0 | 0 | 0 | 0 | 0 | 0 | 0 | 0 | 0 |
| CENTRAL (POB.) | | 0 | 0 | 0 | 1 | 1 | 20 | 20 | 60 | 60 | 0 | 0 | 0 | 0 | 20 | 20 | 60 | 60 |
| IPIL (POB.) | | 0 | 0 | 0 | 1 | 1 | 3 | 3 | 10 | 10 | 0 | 0 | 0 | 0 | 3 | 3 | 10 | 10 |
| MAGSAYSAY (POB.) | | 0 | 0 | 0 | 1 | 1 | 5 | 5 | 23 | 23 | 0 | 0 | 0 | 0 | 5 | 5 | 23 | 23 |
| - | | 0 | 0 | 0 | 1 | 1 | 26 | 26 | 106 | 106 | 0 | 0 | 0 | 0 | 26 | 26 | 106 | 106 |
| - | | 0 | 0 | 0 | 1 | 1 | 1 | 1 | 3 | 3 | 0 | 0 | 0 | 0 | 1 | 1 | 3 | 3 |
| SAN BENITO | 4 | 6 | 1,781 | 5,044 | 3 | 3 | 31 | 31 | 88 | 88 | 0 | 0 | 0 | 0 | 31 | 31 | 88 | 88 |

| REGION PROVINCE CITY/ MUNICIPALITY BARANGAY | | NO. OF AFFECTED | | | No. of ECs | | Inside Evacuation Centers | | | | Outside Evacuation Centers | | | | TOTAL SERVED (CURRENT) | | | |
|--|-----------|-----------------|---------------|---------------|------------|-----------|---------------------------|--------------|--------------|--------------|----------------------------|--------------|--------------|--------------|------------------------|--------------|---------------|---------------|
| | | Brgys. | Families | Persons | CUM | NOW | Families | | Persons | | Families | | Persons | | (Inside + Outside) | | | |
| | | | | | | | CUM | NOW | CUM | NOW | CUM | NOW | CUM | NOW | CUM | NOW | CUM | NOW |
| | | | | | | | | | | | | | | | | | | |
| | | 6 | 1,781 | 5,044 | 0 | 0 | 0 | 0 | 0 | 0 | 0 | 0 | 0 | 0 | 0 | 0 | 0 | 0 |
| MARIBOJOC | | 0 | 0 | 0 | 1 | 1 | 15 | 15 | 45 | 45 | 0 | 0 | 0 | 0 | 15 | 15 | 45 | 45 |
| TALISAY (POB.) | | 0 | 0 | 0 | 1 | 1 | 6 | 6 | 15 | 15 | 0 | 0 | 0 | 0 | 6 | 6 | 15 | 15 |
| - | | 0 | 0 | 0 | 1 | 1 | 10 | 10 | 28 | 28 | 0 | 0 | 0 | 0 | 10 | 10 | 28 | 28 |
| SAN ISIDRO | 2 | 1 | 2 | 5 | 1 | 1 | 2 | 2 | 5 | 5 | 0 | 0 | 0 | 0 | 2 | 2 | 5 | 5 |
| | | 1 | 2 | 5 | 0 | 0 | 0 | 0 | 0 | 0 | 0 | 0 | 0 | 0 | 0 | 0 | 0 | 0 |
| PELAEZ | | 0 | 0 | 0 | 1 | 1 | 2 | 2 | 5 | 5 | 0 | 0 | 0 | 0 | 2 | 2 | 5 | 5 |
| SOCORRO | 3 | 3 | 37 | 99 | 2 | 2 | 20 | 20 | 41 | 41 | 0 | 0 | 0 | 0 | 20 | 20 | 41 | 41 |
| | | 3 | 37 | 99 | 0 | 0 | 0 | 0 | 0 | 0 | 0 | 0 | 0 | 0 | 0 | 0 | 0 | 0 |
| SERING | | 0 | 0 | 0 | 1 | 1 | 18 | 18 | 31 | 31 | 0 | 0 | 0 | 0 | 18 | 18 | 31 | 31 |
| RIZAL (POB.) | | 0 | 0 | 0 | 1 | 1 | 2 | 2 | 10 | 10 | 0 | 0 | 0 | 0 | 2 | 2 | 10 | 10 |
| SURIGAO CITY | 2 | 54 | 11,155 | 55,775 | 1 | 1 | 3 | 3 | 15 | 15 | 0 | 0 | 0 | 0 | 3 | 3 | 15 | 15 |
| | | 54 | 11,155 | 55,775 | 0 | 0 | 0 | 0 | 0 | 0 | 0 | 0 | 0 | 0 | 0 | 0 | 0 | 0 |
| WASHINGTON (POB.) | | 0 | 0 | 0 | 1 | 1 | 3 | 3 | 15 | 15 | 0 | 0 | 0 | 0 | 3 | 3 | 15 | 15 |
| TUBOD | 6 | 5 | 80 | 334 | 5 | 5 | 78 | 78 | 330 | 330 | 0 | 0 | 0 | 0 | 78 | 78 | 330 | 330 |
| | | 5 | 80 | 334 | 0 | 0 | 0 | 0 | 0 | 0 | 0 | 0 | 0 | 0 | 0 | 0 | 0 | 0 |
| DEL ROSARIO | | 0 | 0 | 0 | 1 | 1 | 4 | 4 | 11 | 11 | 0 | 0 | 0 | 0 | 4 | 4 | 11 | 11 |
| MARGA | | 0 | 0 | 0 | 1 | 1 | 2 | 2 | 8 | 8 | 0 | 0 | 0 | 0 | 2 | 2 | 8 | 8 |
| TIMAMANA | | 0 | 0 | 0 | 1 | 1 | 22 | 22 | 93 | 93 | 0 | 0 | 0 | 0 | 22 | 22 | 93 | 93 |
| POBLACION (TUBOD) | | 0 | 0 | 0 | 1 | 1 | 41 | 41 | 182 | 182 | 0 | 0 | 0 | 0 | 41 | 41 | 182 | 182 |
| - | | 0 | 0 | 0 | 1 | 1 | 9 | 9 | 36 | 36 | 0 | 0 | 0 | 0 | 9 | 9 | 36 | 36 |
| SURIGAO DEL SUR | 46 | 67 | 14,746 | 51,047 | 39 | 39 | 2,667 | 2,667 | 9,695 | 9,695 | 1,310 | 1,310 | 4,964 | 4,964 | 3,977 | 3,977 | 14,659 | 14,659 |
| ENTIRE | 1 | 0 | 7 | 35 | 0 | 0 | 0 | 0 | 0 | 0 | 1,310 | 1,310 | 4,964 | 4,964 | 1,310 | 1,310 | 4,964 | 4,964 |
| | | 0 | 7 | 35 | 0 | 0 | 0 | 0 | 0 | 0 | 1,310 | 1,310 | 4,964 | 4,964 | 1,310 | 1,310 | 4,964 | 4,964 |
| CANTILAN | 1 | 1 | 0 | 0 | 1 | 1 | 7 | 7 | 35 | 35 | 0 | 0 | 0 | 0 | 7 | 7 | 35 | 35 |
| CABAS-AN | | 1 | 0 | 0 | 1 | 1 | 7 | 7 | 35 | 35 | 0 | 0 | 0 | 0 | 7 | 7 | 35 | 35 |
| CARRASCAL | 4 | 14 | 7,885 | 24,586 | 3 | 3 | 170 | 170 | 500 | 500 | 0 | 0 | 0 | 0 | 170 | 170 | 500 | 500 |
| | | 14 | 7,885 | 24,586 | 0 | 0 | 0 | 0 | 0 | 0 | 0 | 0 | 0 | 0 | 0 | 0 | 0 | 0 |
| BACOLOD | | 0 | 0 | 0 | 1 | 1 | 159 | 159 | 459 | 459 | 0 | 0 | 0 | 0 | 159 | 159 | 459 | 459 |
| ADLAY | | 0 | 0 | 0 | 1 | 1 | 7 | 7 | 24 | 24 | 0 | 0 | 0 | 0 | 7 | 7 | 24 | 24 |
| GAMUTON | | 0 | 0 | 0 | 1 | 1 | 4 | 4 | 17 | 17 | 0 | 0 | 0 | 0 | 4 | 4 | 17 | 17 |
| LANUZA | 5 | 4 | 22 | 86 | 4 | 4 | 22 | 22 | 86 | 86 | 0 | 0 | 0 | 0 | 22 | 22 | 86 | 86 |

| REGION PROVINCE CITY/ MUNICIPALITY BARANGAY | | NO. OF AFFECTED | | | No. of ECs | | Inside Evacuation Centers | | | | Outside Evacuation Centers | | | | TOTAL SERVED (CURRENT) | | | |
|--|----|-----------------|----------|---------|------------|-----|---------------------------|-------|---------|-------|----------------------------|-----|---------|-----|------------------------|-------|---------|-------|
| | | Brgys. | Families | Persons | CUM | NOW | Families | | Persons | | Families | | Persons | | Families | | Persons | |
| | | | | | | | CUM | NOW | CUM | NOW | CUM | NOW | CUM | NOW | CUM | NOW | CUM | NOW |
| | | | | | | | | | | | | | | | | | | |
| (Inside + Outside) | | | | | | | | | | | | | | | | | | |
| | | 4 | 22 | 86 | 0 | 0 | 0 | 0 | 0 | 0 | 0 | 0 | 0 | 0 | 0 | 0 | 0 | 0 |
| BUNGA | | 0 | 0 | 0 | 1 | 1 | 1 | 1 | 3 | 3 | 0 | 0 | 0 | 0 | 1 | 1 | 3 | 3 |
| ZONE II (POB.) | | 0 | 0 | 0 | 1 | 1 | 12 | 12 | 42 | 42 | 0 | 0 | 0 | 0 | 12 | 12 | 42 | 42 |
| GAMUTON | | 0 | 0 | 0 | 1 | 1 | 4 | 4 | 14 | 14 | 0 | 0 | 0 | 0 | 4 | 4 | 14 | 14 |
| SIBAHAY | | 0 | 0 | 0 | 1 | 1 | 5 | 5 | 27 | 27 | 0 | 0 | 0 | 0 | 5 | 5 | 27 | 27 |
| LIANGA | 3 | 2 | 381 | 1,475 | 2 | 2 | 381 | 381 | 1,475 | 1,475 | 0 | 0 | 0 | 0 | 381 | 381 | 1,475 | 1,475 |
| | | 2 | 381 | 1,475 | 0 | 0 | 0 | 0 | 0 | 0 | 0 | 0 | 0 | 0 | 0 | 0 | 0 | 0 |
| BAN-AS | | 0 | 0 | 0 | 1 | 1 | 111 | 111 | 379 | 379 | 0 | 0 | 0 | 0 | 111 | 111 | 379 | 379 |
| POBLACION | | 0 | 0 | 0 | 1 | 1 | 270 | 270 | 1,096 | 1,096 | 0 | 0 | 0 | 0 | 270 | 270 | 1,096 | 1,096 |
| MADRID | 2 | 1 | 31 | 68 | 1 | 1 | 31 | 31 | 68 | 68 | 0 | 0 | 0 | 0 | 31 | 31 | 68 | 68 |
| | | 1 | 31 | 68 | 0 | 0 | 0 | 0 | 0 | 0 | 0 | 0 | 0 | 0 | 0 | 0 | 0 | 0 |
| PANAYOGON | | 0 | 0 | 0 | 1 | 1 | 31 | 31 | 68 | 68 | 0 | 0 | 0 | 0 | 31 | 31 | 68 | 68 |
| TAGO | 8 | 24 | 3,735 | 14,902 | 7 | 7 | 385 | 385 | 1,404 | 1,404 | 0 | 0 | 0 | 0 | 385 | 385 | 1,404 | 1,404 |
| | | 24 | 3,735 | 14,902 | 0 | 0 | 0 | 0 | 0 | 0 | 0 | 0 | 0 | 0 | 0 | 0 | 0 | 0 |
| ANAHAO BAG-O | | 0 | 0 | 0 | 1 | 1 | 21 | 21 | 84 | 84 | 0 | 0 | 0 | 0 | 21 | 21 | 84 | 84 |
| - | | 0 | 0 | 0 | 1 | 1 | 23 | 23 | 92 | 92 | 0 | 0 | 0 | 0 | 23 | 23 | 92 | 92 |
| ANAHAO DAAN | | 0 | 0 | 0 | 1 | 1 | 80 | 80 | 217 | 217 | 0 | 0 | 0 | 0 | 80 | 80 | 217 | 217 |
| BAJAO | | 0 | 0 | 0 | 1 | 1 | 62 | 62 | 211 | 211 | 0 | 0 | 0 | 0 | 62 | 62 | 211 | 211 |
| BANGSUD | | 0 | 0 | 0 | 1 | 1 | 8 | 8 | 36 | 36 | 0 | 0 | 0 | 0 | 8 | 8 | 36 | 36 |
| CAYALE | | 0 | 0 | 0 | 1 | 1 | 6 | 6 | 24 | 24 | 0 | 0 | 0 | 0 | 6 | 6 | 24 | 24 |
| LAYOG | | 0 | 0 | 0 | 1 | 1 | 185 | 185 | 740 | 740 | 0 | 0 | 0 | 0 | 185 | 185 | 740 | 740 |
| TANDAG | 22 | 21 | 2,685 | 9,895 | 21 | 21 | 1,671 | 1,671 | 6,127 | 6,127 | 0 | 0 | 0 | 0 | 1,671 | 1,671 | 6,127 | 6,127 |
| | | 21 | 2,685 | 9,895 | 0 | 0 | 0 | 0 | 0 | 0 | 0 | 0 | 0 | 0 | 0 | 0 | 0 | 0 |
| BAGONG LUNGSOD (POBLACION) | | 0 | 0 | 0 | 1 | 1 | 5 | 5 | 18 | 18 | 0 | 0 | 0 | 0 | 5 | 5 | 18 | 18 |
| BIOTO | | 0 | 0 | 0 | 1 | 1 | 98 | 98 | 153 | 153 | 0 | 0 | 0 | 0 | 98 | 98 | 153 | 153 |
| BONGTOD POB. (EAST WEST) | | 0 | 0 | 0 | 1 | 1 | 42 | 42 | 161 | 161 | 0 | 0 | 0 | 0 | 42 | 42 | 161 | 161 |
| BUENAVISTA | | 0 | 0 | 0 | 1 | 1 | 203 | 203 | 968 | 968 | 0 | 0 | 0 | 0 | 203 | 203 | 968 | 968 |
| - | | 0 | 0 | 0 | 1 | 1 | 14 | 14 | 53 | 53 | 0 | 0 | 0 | 0 | 14 | 14 | 53 | 53 |
| SAN AGUSTIN SUR | | 0 | 0 | 0 | 1 | 1 | 70 | 70 | 224 | 224 | 0 | 0 | 0 | 0 | 70 | 70 | 224 | 224 |
| MATICDUM | | 0 | 0 | 0 | 1 | 1 | 26 | 26 | 98 | 98 | 0 | 0 | 0 | 0 | 26 | 26 | 98 | 98 |
| - | | 0 | 0 | 0 | 1 | 1 | 19 | 19 | 62 | 62 | 0 | 0 | 0 | 0 | 19 | 19 | 62 | 62 |

| REGION PROVINCE CITY/ MUNICIPALITY BARANGAY | | NO. OF AFFECTED | | | No. of ECs | | Inside Evacuation Centers | | | | Outside Evacuation Centers | | | | TOTAL SERVED (CURRENT) | | | |
|--|-----------|-----------------|------------|------------|------------|----------|---------------------------|------------|------------|------------|----------------------------|-----------|-----------|-----------|------------------------|------------|------------|------------|
| | | Brgys. | Families | Persons | CUM | NOW | Families | | Persons | | Families | | Persons | | Families | | Persons | |
| | | | | | | | CUM | NOW | CUM | NOW | CUM | NOW | CUM | NOW | CUM | NOW | CUM | NOW |
| | | | | | | | (Inside + Outside) | | | | | | | | | | | |
| BAGONG LUNGSOD (POBLACION) | | 0 | 0 | 0 | 1 | 1 | 198 | 198 | 712 | 712 | 0 | 0 | 0 | 0 | 198 | 198 | 712 | 712 |
| SAN AGUSTIN SUR | | 0 | 0 | 0 | 1 | 1 | 55 | 55 | 175 | 175 | 0 | 0 | 0 | 0 | 55 | 55 | 175 | 175 |
| PANDANON | | 0 | 0 | 0 | 1 | 1 | 23 | 23 | 86 | 86 | 0 | 0 | 0 | 0 | 23 | 23 | 86 | 86 |
| PANGI | | 0 | 0 | 0 | 1 | 1 | 1 | 1 | 2 | 2 | 0 | 0 | 0 | 0 | 1 | 1 | 2 | 2 |
| - | | 0 | 0 | 0 | 1 | 1 | 9 | 9 | 27 | 27 | 0 | 0 | 0 | 0 | 9 | 9 | 27 | 27 |
| - | | 0 | 0 | 0 | 1 | 1 | 6 | 6 | 20 | 20 | 0 | 0 | 0 | 0 | 6 | 6 | 20 | 20 |
| SAN AGUSTIN SUR | | 0 | 0 | 0 | 1 | 1 | 126 | 126 | 444 | 444 | 0 | 0 | 0 | 0 | 126 | 126 | 444 | 444 |
| QUEZON | | 0 | 0 | 0 | 1 | 1 | 7 | 7 | 18 | 18 | 0 | 0 | 0 | 0 | 7 | 7 | 18 | 18 |
| SAN AGUSTIN NORTE | | 0 | 0 | 0 | 1 | 1 | 4 | 4 | 17 | 17 | 0 | 0 | 0 | 0 | 4 | 4 | 17 | 17 |
| SAN AGUSTIN SUR | | 0 | 0 | 0 | 1 | 1 | 45 | 45 | 135 | 135 | 0 | 0 | 0 | 0 | 45 | 45 | 135 | 135 |
| SAN ISIDRO | | 0 | 0 | 0 | 1 | 1 | 3 | 3 | 13 | 13 | 0 | 0 | 0 | 0 | 3 | 3 | 13 | 13 |
| TELAJE | | 0 | 0 | 0 | 1 | 1 | 702 | 702 | 2,674 | 2,674 | 0 | 0 | 0 | 0 | 702 | 702 | 2,674 | 2,674 |
| QUEZON | | 0 | 0 | 0 | 1 | 1 | 15 | 15 | 67 | 67 | 0 | 0 | 0 | 0 | 15 | 15 | 67 | 67 |
| DINAGAT ISLANDS | 12 | 8 | 127 | 412 | 9 | 9 | 103 | 103 | 335 | 335 | 24 | 24 | 77 | 77 | 127 | 127 | 412 | 412 |
| ENTIRE | 1 | 4 | 92 | 293 | 0 | 0 | 0 | 0 | 0 | 0 | 24 | 24 | 77 | 77 | 24 | 24 | 77 | 77 |
| | | 4 | 92 | 293 | 0 | 0 | 0 | 0 | 0 | 0 | 24 | 24 | 77 | 77 | 24 | 24 | 77 | 77 |
| CAGDIANAO | 5 | 0 | 0 | 0 | 5 | 5 | 70 | 70 | 218 | 218 | 0 | 0 | 0 | 0 | 70 | 70 | 218 | 218 |
| DEL PILAR | | 0 | 0 | 0 | 1 | 1 | 20 | 20 | 60 | 60 | 0 | 0 | 0 | 0 | 20 | 20 | 60 | 60 |
| - | | 0 | 0 | 0 | 1 | 1 | 6 | 6 | 20 | 20 | 0 | 0 | 0 | 0 | 6 | 6 | 20 | 20 |
| LAGUNA | | 0 | 0 | 0 | 1 | 1 | 26 | 26 | 81 | 81 | 0 | 0 | 0 | 0 | 26 | 26 | 81 | 81 |
| MA-ATAS | | 0 | 0 | 0 | 1 | 1 | 5 | 5 | 8 | 8 | 0 | 0 | 0 | 0 | 5 | 5 | 8 | 8 |
| SANTA RITA | | 0 | 0 | 0 | 1 | 1 | 13 | 13 | 49 | 49 | 0 | 0 | 0 | 0 | 13 | 13 | 49 | 49 |
| SAN JOSE | 4 | 3 | 13 | 41 | 3 | 3 | 11 | 11 | 39 | 39 | 0 | 0 | 0 | 0 | 11 | 11 | 39 | 39 |
| | | 3 | 13 | 41 | 0 | 0 | 0 | 0 | 0 | 0 | 0 | 0 | 0 | 0 | 0 | 0 | 0 | 0 |
| AURELIO | | 0 | 0 | 0 | 1 | 1 | 8 | 8 | 25 | 25 | 0 | 0 | 0 | 0 | 8 | 8 | 25 | 25 |
| JUSTINIANA EDERA | | 0 | 0 | 0 | 1 | 1 | 1 | 1 | 4 | 4 | 0 | 0 | 0 | 0 | 1 | 1 | 4 | 4 |
| MAHAYAHAY | | 0 | 0 | 0 | 1 | 1 | 2 | 2 | 10 | 10 | 0 | 0 | 0 | 0 | 2 | 2 | 10 | 10 |
| TUBAJON | 2 | 1 | 22 | 78 | 1 | 1 | 22 | 22 | 78 | 78 | 0 | 0 | 0 | 0 | 22 | 22 | 78 | 78 |
| | | 0 | 22 | 78 | 0 | 0 | 0 | 0 | 0 | 0 | 0 | 0 | 0 | 0 | 0 | 0 | 0 | 0 |
| MALINAO | | 1 | 0 | 0 | 1 | 1 | 22 | 22 | 78 | 78 | 0 | 0 | 0 | 0 | 22 | 22 | 78 | 78 |
| BUTUAN CITY | 1 | 1 | 138 | 510 | 1 | 1 | 138 | 138 | 510 | 510 | 0 | 0 | 0 | 0 | 138 | 138 | 510 | 510 |
| Butuan | 1 | 1 | 138 | 510 | 1 | 1 | 138 | 138 | 510 | 510 | 0 | 0 | 0 | 0 | 138 | 138 | 510 | 510 |

| REGION PROVINCE CITY/ MUNICIPALITY BARANGAY | | NO. OF AFFECTED | | | No. of ECs | | Inside Evacuation Centers | | | | Outside Evacuation Centers | | | | TOTAL SERVED (CURRENT) | | | |
|--|---|--------------------|----------|---------|------------|-----|---------------------------|-----|---------|-----|----------------------------|-----|---------|-----|------------------------|-----|---------|-----|
| | | Brgys. | Families | Persons | CUM | NOW | Families | | Persons | | Families | | Persons | | Families | | Persons | |
| | | | | | | | CUM | NOW | CUM | NOW | CUM | NOW | CUM | NOW | CUM | NOW | | |
| | | (Inside + Outside) | | | | | | | | | | | | | | | | |
| MASAO | | 1 | 138 | 510 | 1 | 1 | 138 | 138 | 510 | 510 | 0 | 0 | 0 | 0 | 138 | 138 | 510 | 510 |
| BARMM | 8 | 38 | 3,367 | 0 | 0 | 0 | 0 | 0 | 0 | 0 | 3,367 | 0 | 0 | 0 | 3,367 | 0 | 0 | 0 |
| LANAO DEL SUR | 4 | 27 | 1,860 | 0 | 0 | 0 | 0 | 0 | 0 | 0 | 1,860 | 0 | 0 | 0 | 1,860 | 0 | 0 | 0 |
| Taraka | 1 | 12 | 1,760 | 0 | 0 | 0 | 0 | 0 | 0 | 0 | 1,760 | 0 | 0 | 0 | 1,760 | 0 | 0 | 0 |
| | | 12 | 1,760 | 0 | 0 | 0 | 0 | 0 | 0 | 0 | 1,760 | 0 | 0 | 0 | 1,760 | 0 | 0 | 0 |
| Tamparan | 1 | 5 | 50 | 0 | 0 | 0 | 0 | 0 | 0 | 0 | 50 | 0 | 0 | 0 | 50 | 0 | 0 | 0 |
| | | 5 | 50 | 0 | 0 | 0 | 0 | 0 | 0 | 0 | 50 | 0 | 0 | 0 | 50 | 0 | 0 | 0 |
| Maguing | 1 | 5 | 0 | 0 | 0 | 0 | 0 | 0 | 0 | 0 | 0 | 0 | 0 | 0 | 0 | 0 | 0 | 0 |
| | | 5 | 0 | 0 | 0 | 0 | 0 | 0 | 0 | 0 | 0 | 0 | 0 | 0 | 0 | 0 | 0 | 0 |
| Mulondo | 1 | 5 | 50 | 0 | 0 | 0 | 0 | 0 | 0 | 0 | 50 | 0 | 0 | 0 | 50 | 0 | 0 | 0 |
| | | 5 | 50 | 0 | 0 | 0 | 0 | 0 | 0 | 0 | 50 | 0 | 0 | 0 | 50 | 0 | 0 | 0 |
| TAWI-TAWI | 1 | 1 | 89 | 0 | 0 | 0 | 0 | 0 | 0 | 0 | 89 | 0 | 0 | 0 | 89 | 0 | 0 | 0 |
| Mapun (Cagayan de Tawi-Tawi) | 1 | 1 | 89 | 0 | 0 | 0 | 0 | 0 | 0 | 0 | 89 | 0 | 0 | 0 | 89 | 0 | 0 | 0 |
| | | 1 | 89 | 0 | 0 | 0 | 0 | 0 | 0 | 0 | 89 | 0 | 0 | 0 | 89 | 0 | 0 | 0 |
| BASILAN | 3 | 10 | 1,418 | 0 | 0 | 0 | 0 | 0 | 0 | 0 | 1,418 | 0 | 0 | 0 | 1,418 | 0 | 0 | 0 |
| Lamitan | 1 | 4 | 1,339 | 0 | 0 | 0 | 0 | 0 | 0 | 0 | 1,339 | 0 | 0 | 0 | 1,339 | 0 | 0 | 0 |
| | | 4 | 1,339 | 0 | 0 | 0 | 0 | 0 | 0 | 0 | 1,339 | 0 | 0 | 0 | 1,339 | 0 | 0 | 0 |
| Lantawan | 1 | 3 | 40 | 0 | 0 | 0 | 0 | 0 | 0 | 0 | 40 | 0 | 0 | 0 | 40 | 0 | 0 | 0 |
| | | 3 | 40 | 0 | 0 | 0 | 0 | 0 | 0 | 0 | 40 | 0 | 0 | 0 | 40 | 0 | 0 | 0 |
| Hadji Muhtamad | 1 | 3 | 39 | 0 | 0 | 0 | 0 | 0 | 0 | 0 | 39 | 0 | 0 | 0 | 39 | 0 | 0 | 0 |
| | | 3 | 39 | 0 | 0 | 0 | 0 | 0 | 0 | 0 | 39 | 0 | 0 | 0 | 39 | 0 | 0 | 0 |

CASUALTIES as of (December 28, 2022 18:00)

| PROVINCE CITY /MUNICIPALITY BARANGAY | QTY | SURNAME | FIRST NAME | MIDDLE NAME | AGE | SEX | ADDRESS | CAUSE | REMARKS | SOURCE OF DATA | VALIDATED |
|---|-----|---------|------------|-------------|-----|-----|---------|-------|---------|-------------------|-----------|
| DEAD | 4 | | | | | | | | | | |
| REGION 8 | 3 | | | | | | | | | | |
| NORTHERN SAMAR | 3 | | | | | | | | | | |
| Laoang | 3 | | | | | | | | | | |

| PROVINCE CITY /MUNICIPALITY BARANGAY | QTY | SURNAME | FIRST NAME | MIDDLE NAME | AGE | SEX | ADDRESS | CAUSE | REMARKS | SOURCE OF DATA | VALIDATED |
|--|-----|---------|------------|-------------|-----|--------|--------------------------------------|----------|--|----------------|-----------|
| | | | | | 43 | Male | Brgy. Rawis, Laoang, Northern Samar | Drowning | The body was claimed by his family. The victim and his companion were not reported to Laoang MPS as missing by their relatives. (Based on PNP Spot Report) With available spot report, awaiting death certificate | DILG | Yes |
| | | | | | 41 | Male | Brgy. Talisay, Laoang, N. Samar | Drowning | The body was found in Old Rizal, Catarman, Northern Samar and was claimed by his common law wife and son. | DILG | Yes |
| | | | | | 47 | Male | Brgy. Lao angan, San Roque, N. samar | Drowning | | DILG | Yes |
| REGION 9 | 1 | | | | | | | | | | |
| ZAMBOANGA DEL SUR | 1 | | | | | | | | | | |
| Zamboanga City | 1 | | | | | | | | | | |
| Mercedes | | | | | 62 | Female | Brgy. Mercedes | Drowned | Verified by PNP Report | PNP Report | Yes |
| MISSING | 3 | | | | | | | | | | |
| REGION 8 | 2 | | | | | | | | | | |
| EASTERN SAMAR | 2 | | | | | | | | | | |
| Sulat | 2 | | | | | | | | | | |
| | | | | | 29 | Male | Brgy. Maglipay, Sulat, Eastern Samar | | Ventured to sea on 22 December 2022, have not returned home yet | DILG | Yes |
| | | | | | 23 | Male | Brgy. Maglipay, Sulat, Eastern Samar | | Ventured to sea on 22 December 2022, have not returned home yet | DILG | Yes |
| REGION 9 | 1 | | | | | | | | | | |
| ZAMBOANGA DEL NORTE | 1 | | | | | | | | | | |
| Dipolog | 1 | | | | | | | | | | |

| PROVINCE CITY /MUNICIPALITY BARANGAY | QTY | SURNAME | FIRST NAME | MIDDLE NAME | AGE | SEX | ADDRESS | CAUSE | REMARKS | SOURCE OF DATA | VALIDATED |
|--|----------|---------|------------|-------------|-----|--------|--|-----------|--------------|------------------|-----------|
| | | | | | 46 | Male | Purok Violeta Sitio Looc, Brgy. Estaka | | Ongoing SRR | PNP Report | Yes |
| INJURED/ ILL | 2 | | | | | | | | | | |
| REGION 9 | 1 | | | | | | | | | | |
| ZAMBOANGA DEL SUR | 1 | | | | | | | | | | |
| Zamboanga City | 1 | | | | | | | | | | |
| Guisao | | | | | 14 | Female | Brgy. Guisao, Zamboanga City | | | ZCDRRMO | Yes |
| REGION 11 | 1 | | | | | | | | | | |
| DAVAO DE ORO | 1 | | | | | | | | | | |
| Maco | 1 | | | | | | | | | | |
| Elizalde | | | | | 10 | Male | Purok 2, Sitio Tinago, Brgy. Elizalde | Landslide | Minor Injury | PDRRMO DavOro | Yes |

ROADS AND BRIDGES as of (December 28, 2022 18:00)

| REGION PROVINCE CITY /MUNICIPALITY BARANGAY | | TYPE | CLASSIFICATION | ROAD SECTION/BRIDGE | STATUS | DATE REPORTED (passable) | TIME REPORTED (passable) | DATE REPORTED (not passable) | TIME REPORTED (not passable) | REMARKS |
|---|------------|--------|-------------------|---------------------|---|--------------------------|--------------------------|------------------------------|------------------------------|---------|
| GRAND TOTAL | 139 | | | | | | | | | |
| MIMAROPA | 8 | | | | | | | | | |
| ORIENTAL MINDORO | 1 | | | | | | | | | |
| Naujan | 1 | | | | | | | | | |
| Pinagsabangan II | | Road | City/Municipality | | PATV - PASSABLE ALL TYPES VEHICLES | 20 December 2022 | 03:00 pm | 19 December 2022 | 06:30 am | |
| PALAWAN | 7 | | | | | | | | | |
| Brookes Point | 5 | | | | | | | | | |
| Maasin | | Bridge | | | NPLV - NOT PASSABLE LIGHT VEHICLES | | | 24 December 2022 | 09:00 am | |
| Mainit | | Bridge | | Mainit Spillway | PATV - PASSABLE ALL TYPES VEHICLES | 26 December 2022 | 08:00 pm | 26 December 2022 | 04:30 pm | |

| REGION PROVINCE CITY /MUNICIPALITY BARANGAY | | TYPE | CLASSIFICATION | ROAD SECTION/BRIDGE | STATUS | DATE REPORTED (passable) | TIME REPORTED (passable) | DATE REPORTED (not passable) | TIME REPORTED (not passable) | REMARKS |
|---|-----------|--------|--------------------|---|---|--------------------------|--------------------------|------------------------------|------------------------------|-------------------|
| Tubtub | | Bridge | | Buligay Bridge | PATV - PASSABLE ALL TYPES VEHICLES | 27 December 2022 | 06:00 am | 26 December 2022 | 03:00 pm | |
| Ipilan | | Road | | Ipilan Highway | PATV - PASSABLE ALL TYPES VEHICLES | 27 December 2022 | 01:00 am | 26 December 2022 | 04:30 pm | |
| Poblacion District 1 | | Bridge | | Buligay bridge | PATV - PASSABLE ALL TYPES VEHICLES | 26 December 2022 | 09:30 pm | 26 December 2022 | 04:30 pm | |
| Sofronio Española | 1 | | | | | | | | | |
| Irray | | Road | | | PATV - PASSABLE ALL TYPES VEHICLES | 26 December 2022 | 06:00 pm | 26 December 2022 | 04:30 pm | |
| Bataraza | 1 | | | | | | | | | |
| Riotuba | | Bridge | | | NPATV - NOT PASSABLE ALL TYPES VEHICLES | | | 25 December 2022 | | |
| REGION 5 | 85 | | | | | | | | | |
| CAMARINES SUR | 55 | | | | | | | | | |
| No breakdown | 1 | | | | | | | | | |
| | | Road | National (primary) | Rolando Andaya Highway (K0316+150) | PATV - PASSABLE ALL TYPES VEHICLES | 19 December 2022 | | 19 December 2022 | 08:00 am | due to flashflood |
| Lagonoy | 8 | | | | | | | | | |
| | | Road | National (primary) | Lagonoy-Presentacion Road (San Sebastian Section K0504+750) | OLP - ONE LANE PASSABLE | 19 December 2022 | | 18 December 2022 | 08:00 am | due to landslide |
| | | Road | National (primary) | Lagonoy-Presentacion RoadManamoc Section (K0501+950) | PATV - PASSABLE ALL TYPES VEHICLES | 20 December 2022 | 12:00 pm | 18 December 2022 | 08:00 am | due to flashflood |
| | | Road | Barangay | Sitio Caguiscan, Brgy. Loho | PATV - PASSABLE ALL TYPES VEHICLES | 21 December 2022 | 03:10 pm | 19 December 2022 | | |

| REGION PROVINCE CITY /MUNICIPALITY BARANGAY | | TYPE | CLASSIFICATION | ROAD SECTION/BRIDGE | STATUS | DATE REPORTED (passable) | TIME REPORTED (passable) | DATE REPORTED (not passable) | TIME REPORTED (not passable) | REMARKS |
|---|---|------|--------------------|---|------------------------------------|--------------------------|--------------------------|------------------------------|------------------------------|-------------------|
| | | Road | Barangay | Himagtocon to Dahat | PATV - PASSABLE ALL TYPES VEHICLES | 26 December 2022 | 01:00 pm | 19 December 2022 | | |
| Burabod | | Road | Barangay | | PATV - PASSABLE ALL TYPES VEHICLES | 20 December 2022 | | 19 December 2022 | 03:31 pm | |
| | | Road | National (primary) | Lagonoy - Presentacion Road (K0527+350 LS) | OLP - ONE LANE PASSABLE | 19 December 2022 | | 19 December 2022 | | minor landslide |
| | | Road | National (primary) | Lagonoy-Presentacion Road (K0499+600 - Caguiscan Section) | PATV - PASSABLE ALL TYPES VEHICLES | 20 December 2022 | 12:00 pm | 19 December 2022 | | due to flashflood |
| | | Road | National (primary) | Lagonoy-Presentacion (K0504+750) | OLP - ONE LANE PASSABLE | 19 December 2022 | | 19 December 2022 | | landslide |
| Goa | 7 | | | | | | | | | |
| | | Road | National (primary) | Jct. Balaynan-Tabgon-Lamon-Pinamihagan Road (K0494+600) | PATV - PASSABLE ALL TYPES VEHICLES | 20 December 2022 | 12:00 pm | 18 December 2022 | 08:00 am | due to flashflood |
| | | Road | National (primary) | Jct. Digidigon (Goa)-Tinambac Road (K0505+800) | PATV - PASSABLE ALL TYPES VEHICLES | 19 December 2022 | 11:30 am | 18 December 2022 | 08:00 am | due to flashflood |
| Napawon | | Road | Barangay | | PATV - PASSABLE ALL TYPES VEHICLES | 20 December 2022 | 10:59 am | 19 December 2022 | | |
| San Juan Evangelista | | Road | Barangay | | PATV - PASSABLE ALL TYPES VEHICLES | 20 December 2022 | 10:59 am | 19 December 2022 | 02:49 pm | |
| Cagaycay | | Road | Barangay | | PATV - PASSABLE ALL TYPES VEHICLES | 20 December 2022 | 10:59 am | 19 December 2022 | 02:49 pm | |
| Taytay | | Road | Barangay | | PATV - PASSABLE ALL TYPES VEHICLES | 20 December 2022 | 10:59 am | 19 December 2022 | 02:49 pm | |
| Maysalay | | Road | Barangay | | PATV - PASSABLE ALL TYPES VEHICLES | 20 December 2022 | 10:59 am | 19 December 2022 | 02:49 pm | |

| REGION PROVINCE CITY /MUNICIPALITY BARANGAY | | TYPE | CLASSIFICATION | ROAD SECTION/BRIDGE | STATUS | DATE REPORTED (passable) | TIME REPORTED (passable) | DATE REPORTED (not passable) | TIME REPORTED (not passable) | REMARKS |
|---|---|------|--------------------|---|------------------------------------|--------------------------|--------------------------|------------------------------|------------------------------|-------------------|
| Tigaon | 2 | | | | | | | | | |
| | | Road | National (primary) | Tigaon-Goa-San Jose-Lagonoy-Guijalo via San Vicente Road (K0497+050 Sta. Maria Sect.) | PATV - PASSABLE ALL TYPES VEHICLES | 20 December 2022 | 12:00 pm | 18 December 2022 | 08:00 am | due to flashflood |
| | | Road | National (primary) | Tigaon-Goa-San Jose-Lagonoy-Guijalo via San Vicente Road (K0497+100) | PATV - PASSABLE ALL TYPES VEHICLES | 20 December 2022 | 12:00 pm | 19 December 2022 | | flooding |
| Caramoan | 1 | | | | | | | | | |
| | | Road | National (primary) | Jct. Teres-Maligaya Road- (K0548+800-Mandillon Sect.) | PATV - PASSABLE ALL TYPES VEHICLES | 19 December 2022 | 04:00 pm | 18 December 2022 | 08:00 am | due to flashflood |
| Lupi | 7 | | | | | | | | | |
| | | Road | Barangay | San Pedro - Poblacion | PATV - PASSABLE ALL TYPES VEHICLES | 21 December 2022 | 02:00 pm | 19 December 2022 | | |
| | | Road | Barangay | Poblacion to Barrera Jr. | PATV - PASSABLE ALL TYPES VEHICLES | 21 December 2022 | 02:00 pm | 19 December 2022 | | |
| | | Road | Barangay | San Rafael Sur to San Pedro | PATV - PASSABLE ALL TYPES VEHICLES | 20 December 2022 | 07:20 am | 19 December 2022 | 08:46 am | |
| | | Road | Barangay | San Isidro to San Pedro | PATV - PASSABLE ALL TYPES VEHICLES | 21 December 2022 | 02:00 pm | 19 December 2022 | 09:27 am | |
| | | Road | Barangay | Alanao to Polantuna | PATV - PASSABLE ALL TYPES VEHICLES | 21 December 2022 | 02:00 pm | 19 December 2022 | 08:46 am | |
| | | Road | Barangay | Napolidan to San Ramon | PATV - PASSABLE ALL TYPES VEHICLES | 21 December 2022 | 02:00 pm | 19 December 2022 | | |
| | | Road | National (primary) | Rolando Andaya Highway (K0330+100 - K0330+140) - Colacling, Lupi, Cam. Sur | OLP - ONE LANE PASSABLE | 19 December 2022 | | 19 December 2022 | | |

| REGION PROVINCE CITY /MUNICIPALITY BARANGAY | | TYPE | CLASSIFICATION | ROAD SECTION/BRIDGE | STATUS | DATE REPORTED (passable) | TIME REPORTED (passable) | DATE REPORTED (not passable) | TIME REPORTED (not passable) | REMARKS |
|---|---|------|----------------|---|------------------------------------|--------------------------|--------------------------|------------------------------|------------------------------|---------|
| Calabanga | 2 | | | | | | | | | |
| | | Road | Barangay | Brgy. Tomagodtod spillway going to Sitio Ilihan | PATV - PASSABLE ALL TYPES VEHICLES | 21 December 2022 | | 19 December 2022 | | |
| Camuning | | Road | Barangay | | PATV - PASSABLE ALL TYPES VEHICLES | 26 December 2022 | 01:00 pm | 19 December 2022 | 05:00 pm | |
| Del Gallego | 1 | | | | | | | | | |
| | | Road | Barangay | Kinalangan to Mansalaya | PATV - PASSABLE ALL TYPES VEHICLES | 21 December 2022 | 12:00 pm | 19 December 2022 | 05:20 pm | |
| Cabusao | 1 | | | | | | | | | |
| Biong | | Road | Barangay | | PTLV - PASSABLE TO LIGHT VEHICLES | 21 December 2022 | | 19 December 2022 | 11:40 am | |
| Pamplona | 1 | | | | | | | | | |
| | | Road | Barangay | Salvacion to Poblacion | PATV - PASSABLE ALL TYPES VEHICLES | 20 December 2022 | 08:00 am | 19 December 2022 | | |
| Pasacao | 1 | | | | | | | | | |
| Macad | | Road | Barangay | Macad-Caranan Spillway | PATV - PASSABLE ALL TYPES VEHICLES | 20 December 2022 | 08:00 am | 19 December 2022 | 07:00 pm | |
| Magarao | 1 | | | | | | | | | |
| Sta Lucia | | Road | Barangay | Zone 7 Tabog Road | PATV - PASSABLE ALL TYPES VEHICLES | 21 December 2022 | 12:00 pm | 19 December 2022 | 10:00 am | |
| Ocampo | 1 | | | | | | | | | |
| | | Road | Barangay | San Vicente, Ocampo to Iyagan, Baao | PATV - PASSABLE ALL TYPES VEHICLES | 21 December 2022 | 02:00 pm | 19 December 2022 | 10:00 am | |
| Tinambac | 4 | | | | | | | | | |
| Sta. Cruz | | Road | Barangay | | PATV - PASSABLE ALL TYPES VEHICLES | 21 December 2022 | 02:50 pm | 19 December 2022 | 05:00 pm | |

| REGION PROVINCE CITY /MUNICIPALITY BARANGAY | | TYPE | CLASSIFICATION | ROAD SECTION/BRIDGE | STATUS | DATE REPORTED (passable) | TIME REPORTED (passable) | DATE REPORTED (not passable) | TIME REPORTED (not passable) | REMARKS |
|---|---|------|--------------------|---|------------------------------------|--------------------------|--------------------------|------------------------------|------------------------------|-------------------|
| Camagong | | Road | Barangay | | PATV - PASSABLE ALL TYPES VEHICLES | 21 December 2022 | 02:50 pm | 19 December 2022 | 05:00 pm | |
| Tierra Nevada | | Road | Barangay | | PATV - PASSABLE ALL TYPES VEHICLES | 21 December 2022 | 02:50 am | 19 December 2022 | 01:30 pm | |
| | | Road | National (primary) | Jct. Binalay (Tinambac) - Tamban Road along Sitio Malibong, Bag. Olag Pequeno | PATV - PASSABLE ALL TYPES VEHICLES | 20 December 2022 | 12:00 pm | 19 December 2022 | | due to flashflood |
| Buhi | 1 | | | | | | | | | |
| | | Road | Barangay | Sta. Justina - San Jose Salay | PATV - PASSABLE ALL TYPES VEHICLES | 21 December 2022 | 02:00 pm | 19 December 2022 | 10:00 am | |
| Iriga | 5 | | | | | | | | | |
| San Andres | | Road | Barangay | | PTLV - PASSABLE TO LIGHT VEHICLES | 20 December 2022 | | 19 December 2022 | | |
| Sta. Maria Sabang | | Road | Barangay | | PTLV - PASSABLE TO LIGHT VEHICLES | 21 December 2022 | 12:00 pm | 19 December 2022 | | |
| San Jose | | Road | Barangay | | PTLV - PASSABLE TO LIGHT VEHICLES | 20 December 2022 | | 19 December 2022 | | |
| Tirik- Tirikan Sto Nino | | Road | Barangay | | PTLV - PASSABLE TO LIGHT VEHICLES | 20 December 2022 | 11:30 am | 19 December 2022 | 09:00 am | |
| Sagrada | | Road | Barangay | | PTLV - PASSABLE TO LIGHT VEHICLES | 21 December 2022 | 12:00 pm | 19 December 2022 | 09:00 am | |
| Baao | 2 | | | | | | | | | |
| | | Road | Barangay | Poblacion market area | PATV - PASSABLE ALL TYPES VEHICLES | 20 December 2022 | 07:00 pm | 19 December 2022 | 06:30 am | |
| Pugay | | Road | Barangay | | PATV - PASSABLE ALL TYPES VEHICLES | 22 December 2022 | 10:15 am | 19 December 2022 | 09:04 pm | |
| Presentacion (Parubcan) | 1 | | | | | | | | | |
| | | Road | Barangay | San Sebastian Section | OLP - ONE LANE PASSABLE | 19 December 2022 | | 19 December 2022 | 12:00 pm | |

| REGION PROVINCE CITY /MUNICIPALITY BARANGAY | | TYPE | CLASSIFICATION | ROAD SECTION/BRIDGE | STATUS | DATE REPORTED (passable) | TIME REPORTED (passable) | DATE REPORTED (not passable) | TIME REPORTED (not passable) | REMARKS |
|---|----------|------|--------------------|--|------------------------------------|--------------------------|--------------------------|------------------------------|------------------------------|------------------|
| Libmanan | 2 | | | | | | | | | |
| San Isidro | | Road | Barangay | Main & to Bahao Road | PATV - PASSABLE ALL TYPES VEHICLES | 21 December 2022 | 12:00 pm | 19 December 2022 | 04:00 pm | |
| Palong | | Road | Barangay | Main | PATV - PASSABLE ALL TYPES VEHICLES | 21 December 2022 | 12:00 pm | 19 December 2022 | 04:00 pm | |
| Minalabac | 1 | | | | | | | | | |
| Baliuag Nuevo | | Road | Barangay | | PATV - PASSABLE ALL TYPES VEHICLES | 21 December 2022 | 12:00 pm | 19 December 2022 | 04:00 pm | |
| Pili | 2 | | | | | | | | | |
| San Jose | | Road | Barangay | Sitio Caboclodan | PATV - PASSABLE ALL TYPES VEHICLES | 21 December 2022 | 02:00 pm | 19 December 2022 | 06:02 pm | |
| | | Road | National (primary) | Pili - Tigaon - Albay - Bdry. Rd.(K0473+500 - K0473+540) | OLP - ONE LANE PASSABLE | 19 December 2022 | | 19 December 2022 | | collapsed riprap |
| San Jose | 1 | | | | | | | | | |
| | | Road | Barangay | Kinalansan-Dolo Road Section | PATV - PASSABLE ALL TYPES VEHICLES | 20 December 2022 | 10:00 am | 19 December 2022 | 10:00 am | |
| Nabua | 1 | | | | | | | | | |
| Sta Elena | | Road | Barangay | | PATV - PASSABLE ALL TYPES VEHICLES | 20 December 2022 | 05:00 pm | 19 December 2022 | 12:40 pm | |
| Garchitorena | 1 | | | | | | | | | |
| | | Road | National (primary) | Jct. Teres-Garchitorena Road (K0545+400) | PATV - PASSABLE ALL TYPES VEHICLES | 20 December 2022 | 12:00 pm | 19 December 2022 | | flooding |
| CAMARINES NORTE | 9 | | | | | | | | | |
| Vinzons | 1 | | | | | | | | | |
| Mangcayo | | Road | Barangay | | PATV - PASSABLE ALL TYPES VEHICLES | 21 December 2022 | | 18 December 2022 | | |
| Labo | 2 | | | | | | | | | |

| REGION PROVINCE CITY /MUNICIPALITY BARANGAY | | TYPE | CLASSIFICATION | ROAD SECTION/BRIDGE | STATUS | DATE REPORTED (passable) | TIME REPORTED (passable) | DATE REPORTED (not passable) | TIME REPORTED (not passable) | REMARKS |
|---|----|------|----------------|----------------------------|------------------------------------|--------------------------|--------------------------|------------------------------|------------------------------|---------|
| Malibago | | Road | Barangay | | PATV - PASSABLE ALL TYPES VEHICLES | 26 December 2022 | | 18 December 2022 | | |
| Submakin | | Road | Barangay | | PATV - PASSABLE ALL TYPES VEHICLES | 26 December 2022 | 01:00 pm | 18 December 2022 | | |
| Basud | 4 | | | | | | | | | |
| Binatagan | | Road | Barangay | Guinatungan river spillway | PATV - PASSABLE ALL TYPES VEHICLES | 21 December 2022 | | 18 December 2022 | 03:00 am | |
| Caayunan | | Road | Barangay | Pamulyutan creek spillway | PATV - PASSABLE ALL TYPES VEHICLES | 21 December 2022 | | 18 December 2022 | 09:00 am | |
| Caayunan | | Road | Barangay | Potot creek spillway | PATV - PASSABLE ALL TYPES VEHICLES | 21 December 2022 | | 18 December 2022 | 10:00 pm | |
| San Jose | | Road | Barangay | San Jose spillway | PATV - PASSABLE ALL TYPES VEHICLES | 21 December 2022 | | 18 December 2022 | | |
| San Vicente | 2 | | | | | | | | | |
| Brgy Cabanbanan | | Road | Barangay | | PATV - PASSABLE ALL TYPES VEHICLES | 20 December 2022 | 03:10 pm | 19 December 2022 | 10:30 pm | |
| Brgy Calabagas | | Road | Barangay | | PATV - PASSABLE ALL TYPES VEHICLES | 20 December 2022 | 03:10 pm | 19 December 2022 | 10:30 pm | |
| SORSOGON | 18 | | | | | | | | | |
| Juban | 3 | | | | | | | | | |
| Biriran | | Road | Barangay | Brgy Biriran Spillway | PATV - PASSABLE ALL TYPES VEHICLES | 22 December 2022 | | 19 December 2022 | | |
| Ilawod | | Road | Barangay | | PATV - PASSABLE ALL TYPES VEHICLES | 22 December 2022 | | 19 December 2022 | | |

| REGION PROVINCE CITY /MUNICIPALITY BARANGAY | | TYPE | CLASSIFICATION | ROAD SECTION/BRIDGE | STATUS | DATE REPORTED (passable) | TIME REPORTED (passable) | DATE REPORTED (not passable) | TIME REPORTED (not passable) | REMARKS |
|---|---|------|----------------|---------------------------|------------------------------------|--------------------------|--------------------------|------------------------------|------------------------------|---------|
| Brgy Caruhayon | | Road | Barangay | | PATV - PASSABLE ALL TYPES VEHICLES | 22 December 2022 | | 19 December 2022 | | |
| Pilar | 7 | | | | | | | | | |
| Naspi Lourdes | | Road | Barangay | | PATV - PASSABLE ALL TYPES VEHICLES | 22 December 2022 | | 19 December 2022 | | |
| Catamlangan | | Road | Barangay | | PATV - PASSABLE ALL TYPES VEHICLES | 22 December 2022 | | 19 December 2022 | | |
| Abucay | | Road | Barangay | | PATV - PASSABLE ALL TYPES VEHICLES | 22 December 2022 | | 19 December 2022 | | |
| Cabiguhan | | Road | Barangay | | PATV - PASSABLE ALL TYPES VEHICLES | 22 December 2022 | | 19 December 2022 | | |
| Mabonate | | Road | Barangay | | PATV - PASSABLE ALL TYPES VEHICLES | 22 December 2022 | | 19 December 2022 | | |
| Sta Fe | | Road | Barangay | | PATV - PASSABLE ALL TYPES VEHICLES | 22 December 2022 | | 19 December 2022 | | |
| Lipason | | Road | Barangay | | PATV - PASSABLE ALL TYPES VEHICLES | 22 December 2022 | | 19 December 2022 | | |
| Barcelona | 3 | | | | | | | | | |
| Putiao | | Road | Barangay | Brgy Putiao Spillway | PATV - PASSABLE ALL TYPES VEHICLES | 19 December 2022 | 02:15 pm | 19 December 2022 | 08:00 am | |
| Bagacay | | Road | Barangay | Brgy Bagacay Spillway | PATV - PASSABLE ALL TYPES VEHICLES | 19 December 2022 | 02:15 pm | 19 December 2022 | 08:00 am | |
| San Antonio | | Road | Barangay | Brgy San Antonio Spillway | PATV - PASSABLE ALL TYPES VEHICLES | 19 December 2022 | 02:15 pm | 19 December 2022 | 08:00 am | |
| Bulan | 1 | | | | | | | | | |

| REGION PROVINCE CITY /MUNICIPALITY BARANGAY | | TYPE | CLASSIFICATION | ROAD SECTION/BRIDGE | STATUS | DATE REPORTED (passable) | TIME REPORTED (passable) | DATE REPORTED (not passable) | TIME REPORTED (not passable) | REMARKS |
|---|----------|------|--------------------|----------------------------------|------------------------------------|--------------------------|--------------------------|------------------------------|------------------------------|----------------------|
| San Ramon | | Road | Barangay | | PATV - PASSABLE ALL TYPES VEHICLES | 26 December 2022 | | 19 December 2022 | | |
| Sorsogon City | 2 | | | | | | | | | |
| Pamurayan | | Road | Barangay | | PATV - PASSABLE ALL TYPES VEHICLES | 22 December 2022 | | 19 December 2022 | | |
| Gimaloto | | Road | Barangay | | PATV - PASSABLE ALL TYPES VEHICLES | 22 December 2022 | | 19 December 2022 | | |
| Magallanes | 2 | | | | | | | | | |
| Brgy Tula- Tula | | Road | Barangay | | PATV - PASSABLE ALL TYPES VEHICLES | 19 December 2022 | 10:00 am | 19 December 2022 | 08:00 am | |
| Brgy Sta Elena | | Road | Barangay | | PATV - PASSABLE ALL TYPES VEHICLES | 19 December 2022 | 10:00 am | 19 December 2022 | 08:00 am | |
| CATANDUANES | 3 | | | | | | | | | |
| San Miguel | 1 | | | | | | | | | |
| Obo | | Road | Barangay | | PATV - PASSABLE ALL TYPES VEHICLES | 20 December 2022 | | 19 December 2022 | | |
| Caramoran | 1 | | | | | | | | | |
| | | Road | National (primary) | Catanduanes Circumferential Road | OLP - ONE LANE PASSABLE | 19 December 2022 | 02:00 pm | 19 December 2022 | | rockslide/ landslide |
| San Andres (Calolbon) | 1 | | | | | | | | | |
| | | Road | National (primary) | Catanduanes Circumferential Road | OLP - ONE LANE PASSABLE | 19 December 2022 | 01:00 pm | 19 December 2022 | | rockslide/ landslide |
| REGION 8 | 9 | | | | | | | | | |
| EASTERN SAMAR | 8 | | | | | | | | | |
| Borongan | 1 | | | | | | | | | |

| REGION PROVINCE CITY /MUNICIPALITY BARANGAY | | TYPE | CLASSIFICATION | ROAD SECTION/BRIDGE | STATUS | DATE REPORTED (passable) | TIME REPORTED (passable) | DATE REPORTED (not passable) | TIME REPORTED (not passable) | REMARKS |
|---|---|------|--------------------|--|------------------------------------|--------------------------|--------------------------|------------------------------|------------------------------|---|
| Sabang Suribao | | Road | National (primary) | Brgy. Sabang Suribao, Borongan City K0949+500 - K0949+600 | PATV - PASSABLE ALL TYPES VEHICLES | 24 December 2022 | 09:30 pm | 24 December 2022 | | Flooding with estimated depth of 0.30 meters has fully subsided as of 08AM of December 25, 2022 |
| Arteche | 4 | | | | | | | | | |
| Bigo | | Road | National (primary) | Arteche - Jipapad - Las Navas - Rawis Road K0974+(-335)-K0977+272 Brgy. Bigo, Arteche, Eastern Samar K0976+050 - K0976+150 | PATV - PASSABLE ALL TYPES VEHICLES | 25 December 2022 | 12:00 pm | 24 December 2022 | | Flooding with estimated depth of 0.70 meters has fully subsided. |
| Aguinaldo | | Road | National (primary) | Brgy. Aguinaldo, Arteche, Eastern Samar K0969+600 LS | OLP - ONE LANE PASSABLE | 25 December 2022 | 06:00 am | 24 December 2022 | | Landslide est.volume 25cu.m |
| Aguinaldo | | Road | National (primary) | Brgy. Aguinaldo, Arteche, Eastern Samar K0970+050 LS | OLP - ONE LANE PASSABLE | 25 December 2022 | 06:00 am | 24 December 2022 | | Landslide est.volume 45cu.m |
| Aguinaldo | | Road | National (primary) | Brgy. Aguinaldo, Arteche, Eastern Samar K0976+660 LS | PATV - PASSABLE ALL TYPES VEHICLES | 25 December 2022 | 12:00 pm | 24 December 2022 | | Landslide est.volume 5cu.m |
| Hernani | 2 | | | | | | | | | |
| Cansilides | | Road | National (primary) | Brgy. San Miguel, Hernani, Eastern Samar K1001+400 BL | PATV - PASSABLE ALL TYPES VEHICLES | 25 December 2022 | 01:00 am | 24 December 2022 | | Continuous monitoring. Landslide est volume 50 cu.m |
| San Miguel | | Road | National (primary) | Brgy. San Miguel, Hernani, Eastern Samar K1001+400 BL | PATV - PASSABLE ALL TYPES VEHICLES | 25 December 2022 | 01:00 am | 24 December 2022 | | Continuous monitoring. Landslide est volume 100 cu.m |
| Taft | 1 | | | | | | | | | |
| Malinao | | Road | National (primary) | Brgy. Malinao, Taft, Eastern Samar K0875+350 - K0875+700 | PATV - PASSABLE ALL TYPES VEHICLES | 24 December 2022 | 09:00 pm | 24 December 2022 | | Flooding with estimated depth of 0.40 meters |
| SOUTHERN LEYTE | 1 | | | | | | | | | |
| San Ricardo | 1 | | | | | | | | | |

| REGION PROVINCE CITY /MUNICIPALITY BARANGAY | | TYPE | CLASSIFICATION | ROAD SECTION/BRIDGE | STATUS | DATE REPORTED (passable) | TIME REPORTED (passable) | DATE REPORTED (not passable) | TIME REPORTED (not passable) | REMARKS |
|---|----|--------|----------------------|--|---|--------------------------|--------------------------|------------------------------|------------------------------|---|
| Pinut-an | | Road | Provincial | Brgy. Pinut-an | PATV - PASSABLE ALL TYPES VEHICLES | 28 December 2022 | 02:30 pm | 28 December 2022 | | landslide covering half of provincial road. Already passable |
| REGION 9 | 1 | | | | | | | | | |
| ZAMBOANGA DEL NORTE | 1 | | | | | | | | | |
| Dapitan | 1 | | | | | | | | | |
| Sigayan | | Bridge | City/Municipality | | NPATV - NOT PASSABLE ALL TYPES VEHICLES | | | 26 December 2022 | 09:00 am | Due to strong water current |
| REGION 10 | 25 | | | | | | | | | |
| BUKIDNON | 1 | | | | | | | | | |
| Malaybalay | 1 | | | | | | | | | |
| Managok | | Road | National (secondary) | S00631MN- Jct SH Aglayan-Zamboanguita Road K1532+0300 to K1532+0310 Brgy. Managok, Malaybalay City, Bukidnon | PATV - PASSABLE ALL TYPES VEHICLES | 24 December 2022 | 05:00 pm | 23 December 2022 | 09:00 pm | |
| MISAMIS ORIENTAL | 8 | | | | | | | | | |
| Gingoog | 7 | | | | | | | | | |
| Samay | | Road | National (secondary) | S00569MN- Gingoog-Claveria-Villanueva Rd K1322+0500 to K1322+0550 | PATV - PASSABLE ALL TYPES VEHICLES | 25 December 2022 | 02:00 pm | 25 December 2022 | 11:24 am | Highway 955 Brgy. Samay, Gingoog City Section On-going clearing operation Equipment Deployed: 1 Loader-Excavator 1 Service Vehicle Manpower:5 |
| Binakalan | | Road | National (secondary) | S00569MN- Gingoog-Claveria-Villanueva Rd K1321+0450 to K1321+0500 Lingcomohan, Brgy. Binakalan, Gingoog City, Misamis Oriental | PATV - PASSABLE ALL TYPES VEHICLES | 25 December 2022 | | | | |

| REGION PROVINCE CITY /MUNICIPALITY BARANGAY | | TYPE | CLASSIFICATION | ROAD SECTION/BRIDGE | STATUS | DATE REPORTED (passable) | TIME REPORTED (passable) | DATE REPORTED (not passable) | TIME REPORTED (not passable) | REMARKS |
|---|----|------|----------------------|--|------------------------------------|--------------------------|--------------------------|------------------------------|------------------------------|---|
| Brgy. 19 and Brgy. 20 | | Road | National (primary) | S00564MN- Butuan City- Cagayan de Oro City-Iligan City Rd K1313+0500 to K1313+0000 | PATV - PASSABLE ALL TYPES VEHICLES | 25 December 2022 | | | | Flooded only |
| Punong | | Road | National (primary) | S00564MN- Butuan City- Cagayan de Oro City-Iligan City Rd K1309+0000 to K1309+0030 | PATV - PASSABLE ALL TYPES VEHICLES | 25 December 2022 | | | | On-going clearing operation. Equipment Deployed: 1 Loader-Excavator |
| Samay | | Road | National (secondary) | S00569MN- Gingoog-Claveria-Villanueva Rd K1323+0800 to K1323-0850 | PTLV - PASSABLE TO LIGHT VEHICLES | 25 December 2022 | | | | Limited Access (Passable) At least one (1) lane for Light Vehicles only |
| Binakalan | | Road | National (secondary) | S00569MN- Gingoog-Claveria-Villanueva Rd K1322+0000 to K1322+0050 Lingcomonan, Brgy. Binakalan, Gingoog City, Misamis Oriental | PTLV - PASSABLE TO LIGHT VEHICLES | 25 December 2022 | | | | Passable for light vehicles, Alternate route Butuan-Cagayan de Oro-Iligan Road. |
| Samay | | Road | National (secondary) | Gingoog-Claveria-Villanueva Rd K1323+0300 to K1323+0350 Brgy. Samay, Gingoog City, Misamis Oriental | PTLV - PASSABLE TO LIGHT VEHICLES | | | | | Passable for light vehicles, Alternate route Butuan-Cagayan de Oro-Iligan Road. |
| Lagonglong | 1 | | | | | | | | | |
| Dampil | | Road | National (primary) | S00485MN- Butuan City- Cagayan de Oro City-Iligan City Rd K1380+0200 to K1381+0000 Brgy. Dampil, Lagonglong, Misamis Oriental | PATV - PASSABLE ALL TYPES VEHICLES | 26 December 2022 | | | | |
| MISAMIS OCCIDENTAL | 13 | | | | | | | | | |
| Tudela | 3 | | | | | | | | | |

| REGION PROVINCE CITY /MUNICIPALITY BARANGAY | | TYPE | CLASSIFICATION | ROAD SECTION/BRIDGE | STATUS | DATE REPORTED (passable) | TIME REPORTED (passable) | DATE REPORTED (not passable) | TIME REPORTED (not passable) | REMARKS |
|---|---|--------|--------------------|--|------------------------------------|--------------------------|--------------------------|------------------------------|------------------------------|--|
| Tigdok | | Road | National (primary) | S01006MN-Ozamis-Oroquieta Rd K1712-0000 to K1712+0800 Bgry. Tigdok, Tudela, Misamis Occidental | PATV - PASSABLE ALL TYPES VEHICLES | 25 December 2022 | | | | Road is already opened |
| Centro Napu | | Bridge | National (primary) | B01139MN-Tudela Br. Ozamis-Oroquieta Rd K1712+0800 to K1713+0000 Centro Napu, Tudela, Misamis Occidental | PATV - PASSABLE ALL TYPES VEHICLES | 25 December 2022 | | | | Passable all lanes for all types of vehicles but still under monitoring and ongoing clearing of debris |
| Centro Napu | | Bridge | National (primary) | B01139MN-Tudela Br. Ozamis-Oroquieta Rd K1712+0800 to K1713+0000 Centro Napu, Tudela, Misamis Occidental | PATV - PASSABLE ALL TYPES VEHICLES | 27 December 2022 | | 26 December 2022 | | Passable all lanes for all types of vehicles but still under monitoring and ongoing clearing of debris |
| Aloran | 5 | | | | | | | | | |
| Pelong | | Road | National (primary) | S00963MN-Ozamis City-Oroquieta City Rd K1736+0250 to K1736+0400 Pelong, Aloran, Misamis Occidental | PATV - PASSABLE ALL TYPES VEHICLES | 25 December 2022 | | | | Passable to all types of vehicle |
| Palayan | | Road | National (primary) | S00963MN-Ozamis City-Oroquieta City Rd K1733+0800 to K1734+0100 Palayan, Aloran, Misamis Occidental | PATV - PASSABLE ALL TYPES VEHICLES | 26 December 2022 | 01:00 pm | 25 December 2022 | | Passable as of 1pm December 26, 2022 |
| Pelong | | Road | National (primary) | S00963MN-Ozamis City-Oroquieta City Rd K1736+0530 to K1736+0850 Pelong, Aloran, Misamis Occidental | PATV - PASSABLE ALL TYPES VEHICLES | 26 December 2022 | 01:00 pm | 26 December 2022 | | Passable as of 1pm December 26, 2022 |

| REGION PROVINCE CITY /MUNICIPALITY BARANGAY | | TYPE | CLASSIFICATION | ROAD SECTION/BRIDGE | STATUS | DATE REPORTED (passable) | TIME REPORTED (passable) | DATE REPORTED (not passable) | TIME REPORTED (not passable) | REMARKS |
|---|---|--------|--------------------|---|---|--------------------------|--------------------------|------------------------------|------------------------------|--|
| Pelong | | Road | National (primary) | S00963MN-Ozamis City-Oroquieta City Rd K1737+0050 to K1737+0200 Pelong, Aloran, Misamis Occidental | PATV - PASSABLE ALL TYPES VEHICLES | 26 December 2022 | 01:00 pm | 26 December 2022 | | Passable as of 1pm December 26, 2022 |
| Palayan | | Bridge | National (primary) | B00370MN-Aloran Old Br. Aloran Old Route K1733+0150 to K1733+0150 Palayan, Aloran, Misamis Occidental | PATV - PASSABLE ALL TYPES VEHICLES | 26 December 2022 | 01:00 pm | 25 December 2022 | | Aloran Bridge is passable as of 1pm, December 26, 2022 |
| Jimenez | 2 | | | | | | | | | |
| Palilan | | Road | National (primary) | S00963MN-Ozamis City-Oroquieta City Rd K1723+0050 to K1723+0200 Palilan, Jimenez, Misamis Occidental | PATV - PASSABLE ALL TYPES VEHICLES | 25 December 2022 | | | | |
| Palilan | | Road | National (primary) | S00964MN-Jimenez Old Route K1724-0862 to K1724-0500 Palilan, Jimenez, Misamis Occidental | OLP - ONE LANE PASSABLE | 25 December 2022 | | | | Open-Close situation |
| Oroquieta | 3 | | | | | | | | | |
| Talic | | Road | National (primary) | S00963MN-Ozamis City-Oroquieta City Rd K1740+0600 to K1741+0100 Talic, Oroquieta City, Misamis Occidental | NPATV - NOT PASSABLE ALL TYPES VEHICLES | | | 25 December 2022 | | Expected time to open when flood water subsides |
| Pines | | Bridge | National (primary) | B00367MN-Pines Br. Ozamis City-Oroquieta City Rd K1737+0244 to K1737+0244 Pines, Oroquieta City, Misamis Occidental | NPATV - NOT PASSABLE ALL TYPES VEHICLES | 26 December 2022 | 01:00 pm | 26 December 2022 | | Pines Bridge is passable as of 1pm, December 26, 2022 |

| REGION PROVINCE CITY /MUNICIPALITY BARANGAY | | TYPE | CLASSIFICATION | ROAD SECTION/BRIDGE | STATUS | DATE REPORTED (passable) | TIME REPORTED (passable) | DATE REPORTED (not passable) | TIME REPORTED (not passable) | REMARKS |
|---|---|--------|----------------------|--|------------------------------------|--------------------------|--------------------------|------------------------------|------------------------------|---|
| Layawan | | Bridge | National (primary) | B00376MN-Layawan Br. Oroquieta-Langcangan Rd K0000+0290 to K0000+0290 Layawan, Oroquieta City, Misamis Occidental | PATV - PASSABLE ALL TYPES VEHICLES | 26 December 2022 | 01:00 pm | 26 December 2022 | | Layawan Bridge is now passable as of 1pm ,December 26, 2022 |
| LANAO DEL NORTE | 3 | | | | | | | | | |
| Iligan | 3 | | | | | | | | | |
| Barinaut - San Roque | | Road | National (primary) | S01378MN - Misamis Oriental - Ma. Cristina Bdry Road K1520+0700 to K1520+0750 Brgy. Barinaut - Brgy. San Roque, Iligan City, Lanao del Norte | PATV - PASSABLE ALL TYPES VEHICLES | 24 December 2022 | 06:30 pm | 24 December 2022 | 05:35 pm | Passable to all type of vehicles |
| Hinaplanon | | Road | National (secondary) | S00961MN - Hi-way Section Diversion Road K1521+300 to K1521+600 Brgy. Hinaplanon, Iligan City, Lanao del Norte | PATV - PASSABLE ALL TYPES VEHICLES | 26 December 2022 | | | | Passable to all types of vehicles. |
| Rogongon | | Road | National (secondary) | S00946MN - Sta. Felomina - Bonbonon - Digkilaan - Rogongon Road K1551+050 to K1551+100 Salingsing, Rogongon, Iligan City Lanao del Norte | OLP - ONE LANE PASSABLE | 26 December 2022 | 02:00 pm | 25 December 2022 | 04:00 pm | On December 25, 2022, around 4:00 PM, soil collapse occurred due to heavy rain resulting in road closure. On December 26, 2022, at around 2:00 PM, the road way was reopened to all types of vehicles but limited access passable at least one lane Clearing operations is on-going. |
| REGION 11 | 3 | | | | | | | | | |
| DAVAO DE ORO | 3 | | | | | | | | | |
| Pantukan | 3 | | | | | | | | | |

| REGION PROVINCE CITY /MUNICIPALITY BARANGAY | | TYPE | CLASSIFICATION | ROAD SECTION/BRIDGE | STATUS | DATE REPORTED (passable) | TIME REPORTED (passable) | DATE REPORTED (not passable) | TIME REPORTED (not passable) | REMARKS |
|---|----------|--------|-------------------|--------------------------|------------------------------------|--------------------------|--------------------------|------------------------------|------------------------------|---|
| Lahi | | Bridge | Provincial | 1795+0935 to 1795+0940 | OLP - ONE LANE PASSABLE | 26 December 2022 | 06:00 pm | 25 December 2022 | 06:00 pm | Damaged Bridge (Minor). 3 of the 4 lanes are passable to all types of vehicle. Monitoring for further damage. |
| Araibo | | Road | Provincial | K1493+0400 to K1493+0500 | PATV - PASSABLE ALL TYPES VEHICLES | 26 December 2022 | 06:00 pm | 26 December 2022 | 06:00 pm | Landslide. Continuous clearing of debris. 2 lanes are passable with precaution |
| Lahi | | Road | Provincial | 1795+0800 to 1795+0850 | OLP - ONE LANE PASSABLE | 26 December 2022 | 06:00 pm | 25 December 2022 | 06:00 pm | Road Slip (minor) |
| CARAGA | 8 | | | | | | | | | |
| SURIGAO DEL NORTE | 3 | | | | | | | | | |
| Surigao City | 1 | | | | | | | | | |
| Capalayan | | Road | City/Municipality | | PATV - PASSABLE ALL TYPES VEHICLES | 27 December 2022 | | 26 December 2022 | | Passable to all types of vehicle Clearing operation completed as of December 27, 2022, 7:00 A.M. |
| Bacuag | 1 | | | | | | | | | |
| Poblacion | | Road | City/Municipality | | PATV - PASSABLE ALL TYPES VEHICLES | 27 December 2022 | | 26 December 2022 | | Passable to all types of vehicle as of December 27, 2022, 7:00 A.M. |
| Claver | 1 | | | | | | | | | |
| Daywan | | Bridge | City/Municipality | | PATV - PASSABLE ALL TYPES VEHICLES | 27 December 2022 | | 26 December 2022 | | |
| SURIGAO DEL SUR | 3 | | | | | | | | | |
| Carrascal | 1 | | | | | | | | | |

| REGION PROVINCE CITY /MUNICIPALITY BARANGAY | | TYPE | CLASSIFICATION | ROAD SECTION/BRIDGE | STATUS | DATE REPORTED (passable) | TIME REPORTED (passable) | DATE REPORTED (not passable) | TIME REPORTED (not passable) | REMARKS |
|---|----------|------|-------------------|---------------------|---|--------------------------|--------------------------|------------------------------|------------------------------|--|
| Adlay | | Road | City/Municipality | | OLP - ONE LANE PASSABLE | 27 December 2022 | | 26 December 2022 | | One Lane Passable to light vehicles and buses but NOT ALLOWED FOR HEAVY EQUIPMENT VEHICLES as of 11:30 A.M., December 27, 2022 |
| Tago | 1 | | | | | | | | | |
| Cabangahan | | Road | City/Municipality | | PATV - PASSABLE ALL TYPES VEHICLES | 27 December 2022 | | 26 December 2022 | | Clearing operation completed as of 1:00 P.M., December 26, 2022 |
| San Miguel | 1 | | | | | | | | | |
| Tina and Magroyong | | Road | Barangay | | PATV - PASSABLE ALL TYPES VEHICLES | 27 December 2022 | | 26 December 2022 | | Flood waters subsided as of 7:00 A.M. December 27, 2022 |
| AGUSAN DEL NORTE | 2 | | | | | | | | | |
| Carmen | 1 | | | | | | | | | |
| Rojales | | Road | Barangay | Dike | PATV - PASSABLE ALL TYPES VEHICLES | 26 December 2022 | | | | |
| Nasipit | 1 | | | | | | | | | |
| Camagong | | Road | Barangay | | NPATV - NOT PASSABLE ALL TYPES VEHICLES | | | 26 December 2022 | | Some portions of the road were already cleared but there are still ongoing clearing operations to other sections of the roads |

POWER as of (December 28, 2022 18:00)

| REGION PROVINCE CITY /MUNICIPALITY BARANGAY | | TYPE | SERVICE PROVIDER | DATE OF INTERRUPTION/ OUTAGE | TIME OF INTERRUPTION/ OUTAGE | DATE RESTORED | TIME RESTORED | REMARKS |
|--|----|--------------|------------------|------------------------------|------------------------------|------------------|---------------|---------|
| GRAND TOTAL | 63 | | | | | | | |
| MIMAROPA | 1 | | | | | | | |
| PALAWAN | 1 | | | | | | | |
| Brookes Point | 1 | | | | | | | |
| | | Outage | PALECO | 26 December 2022 | 13:59 | 26 December 2022 | 16:20 | |
| REGION 5 | 11 | | | | | | | |
| CAMARINES NORTE | 9 | | | | | | | |
| Capalonga | 1 | | | | | | | |
| | | Interruption | CANORECO | 18 December 2022 | 17:18 | 21 December 2022 | | |
| Daet | 1 | | | | | | | |
| Brgy Borabod, San Isidro, Brgy VII, Awitan, Calasgasan | | Interruption | CANORECO | 19 December 2022 | 20:00 | 20 December 2022 | | |
| Jose Panganiban | 1 | | | | | | | |
| Sta. Cruz, Dayhagan, San Jose, Sta. Rosa Sur, San Martin, Sta. Elena, Luklukan Norte | | Interruption | CANORECO | 19 December 2022 | 08:00 | 27 December 2022 | | |
| Mercedes | 1 | | | | | | | |
| Coastal barangays | | Interruption | CANORECO | 19 December 2022 | | 20 December 2022 | 10:30 | |
| Labo | 1 | | | | | | | |
| Brgy. Daguit | | Interruption | CANORECO | 19 December 2022 | | 20 December 2022 | | |
| Calabasa | | Interruption | CANORECO | 19 December 2022 | | 20 December 2022 | | |
| Mantalang | | Interruption | CANORECO | 19 December 2022 | | 20 December 2022 | | |
| Benit | | Interruption | CANORECO | 19 December 2022 | | 20 December 2022 | | |
| Brgy Pangpang | | Interruption | CANORECO | 20 December 2022 | | 26 December 2022 | | |
| Paracale | 1 | | | | | | | |
| Poblacion | | Interruption | CANORECO | 19 December 2022 | | 26 December 2022 | | |
| San Lorenzo Ruiz (Imelda) | 1 | | | | | | | |
| Brgy Manlimonsito | | Interruption | CANORECO | 20 December 2022 | | 22 December 2022 | | |
| San Vicente | 1 | | | | | | | |
| Brgy San Jose, Brgy Fabrica | | Interruption | CANORECO | 20 December 2022 | | 20 December 2022 | 12:30 | |
| Vinzons | 1 | | | | | | | |
| P.5 calangcawan Sur, Brgy Cagbalogo | | Interruption | CANORECO | 19 December 2022 | | 26 December 2022 | | |
| NAGA | 1 | | | | | | | |
| Naga | 1 | | | | | | | |
| Calauag, San Felipe | | Interruption | CASURECO | 19 December 2022 | | 20 December 2022 | | |
| ALBAY | 1 | | | | | | | |

| REGION PROVINCE CITY /MUNICIPALITY BARANGAY | | TYPE | SERVICE PROVIDER | DATE OF INTERRUPTION/ OUTAGE | TIME OF INTERRUPTION/ OUTAGE | DATE RESTORED | TIME RESTORED | REMARKS |
|---|-----------|--------------|------------------|------------------------------|------------------------------|------------------|---------------|---|
| Legazpi | 1 | | | | | | | |
| 50 Padang | | Interruption | APEC | 19 December 2022 | | 21 December 2022 | | |
| REGION 8 | 25 | | | | | | | |
| EASTERN SAMAR | 1 | | | | | | | |
| Jipapad | 1 | | | | | | | |
| | | Interruption | ESAMELCO | 23 December 2022 | | 25 December 2022 | 08:00 | No damage recorded. |
| NORTHERN SAMAR | 24 | | | | | | | |
| Province-Wide | 24 | | | | | | | |
| | | | NORSAMELCO | 23 December 2022 | 17:13 | 24 December 2022 | 12:10 | Outage of Palanas Cara - Catarman - Allen - Lao-ang 69kV Line, 23 December 2022 at 5:13PM was due to cut conductor caused by a toppled coconut tree located in Brgy. Washington, Catarman, Northern Samar per NGCP SocMed Posting |
| REGION 10 | 20 | | | | | | | |
| MISAMIS OCCIDENTAL | 17 | | | | | | | |
| Province-Wide | 17 | | | | | | | |
| | | Outage | MOELCI | 25 December 2022 | | 28 December 2022 | | Restored |
| Clarin | 1 | | | | | | | |
| | | Outage | MOELCI | 25 December 2022 | | 28 December 2022 | | Restored |
| Oroquieta | 1 | | | | | | | |
| | | Outage | MOELCI | 25 December 2022 | | 28 December 2022 | | Restored |
| MISAMIS ORIENTAL | 3 | | | | | | | |
| El Salvador | 1 | | | | | | | |
| | | Interruption | MORESCO 1 | 25 December 2022 | 08:30 | 25 December 2022 | 14:00 | |
| Gingog | 1 | | | | | | | |
| | | Outage | MORESCO 2 | 25 December 2022 | | | | LGU AND LOCAL ELECTRIC POWER COMPANY (MORESCO 2) CONDUCTED CLEARING OPERATION AND RESTORATION OF DOWNED POWER LINES. |

| REGION PROVINCE CITY /MUNICIPALITY BARANGAY | | TYPE | SERVICE PROVIDER | DATE OF INTERRUPTION/ OUTAGE | TIME OF INTERRUPTION/ OUTAGE | DATE RESTORED | TIME RESTORED | REMARKS |
|---|----------|--------------|------------------|------------------------------|------------------------------|------------------|---------------|-----------------------------|
| Salay | 1 | | | | | | | |
| | | Outage | MORESCO 2 | 25 December 2022 | | | | Coordinated with MORESCO II |
| CARAGA | 6 | | | | | | | |
| AGUSAN DEL NORTE | 1 | | | | | | | |
| Tubay | 1 | | | | | | | |
| Lawigan | | Interruption | | 27 December 2022 | | | | Damaged due to landslide |
| SURIGAO DEL NORTE | 5 | | | | | | | |
| Surigao City | 1 | | | | | | | |
| | | Outage | | 25 December 2022 | 04:00 | 25 December 2022 | 10:00 | |
| Malimono | 1 | | | | | | | |
| | | Interruption | | 25 December 2022 | 04:00 | 25 December 2022 | | |
| Pilar | 1 | | | | | | | |
| | | Interruption | | 25 December 2022 | 21:00 | 25 December 2022 | 22:00 | |
| Bacuag | 1 | | | | | | | |
| | | Interruption | | 24 December 2022 | | 24 December 2022 | | |
| Claver | 1 | | | | | | | |
| | | Outage | | 25 December 2022 | 02:00 | 25 December 2022 | 17:00 | |

WATER SUPPLY as of (December 28, 2022 18:00)

| REGION PROVINCE CITY /MUNICIPALITY BARANGAY | | TYPE | SERVICE PROVIDER | DATE OF INTERRUPTION/ OUTAGE | TIME OF INTERRUPTION/ OUTAGE | DATE RESTORED | TIME RESTORED | REMARKS |
|---|----------|------|------------------|------------------------------|------------------------------|---------------|---------------|---------|
| GRAND TOTAL | 7 | | | | | | | |
| MIMAROPA | 3 | | | | | | | |
| PALAWAN | 3 | | | | | | | |
| Brookes Point | 1 | | | | | | | |
| | | | | 26 December 2022 | 09:00 am | | | |
| Balabac | 1 | | | | | | | |
| | | | | 25 December 2022 | | | | |
| Narra | 1 | | | | | | | |

| REGION PROVINCE CITY /MUNICIPALITY BARANGAY | | TYPE | SERVICE PROVIDER | DATE OF INTERRUPTION/ OUTAGE | TIME OF INTERRUPTION/ OUTAGE | DATE RESTORED | TIME RESTORED | REMARKS |
|---|---|--------|----------------------|------------------------------|------------------------------|------------------|---------------|--|
| | | | | 26 December 2022 | | | | BFP conducted refilling of water to the affected areas in Poblacion. |
| REGION 5 | 3 | | | | | | | |
| CAMARINES NORTE | 3 | | | | | | | |
| Basud | 1 | | | | | | | |
| Brgy. Mocong, Poblacion I & II | | | | 19 December 2022 | | 23 December 2022 | | |
| Daet | 1 | | | | | | | |
| Brgy Magang, Mambalite, Bibirao & San Isidro | | | | 19 December 2022 | | 23 December 2022 | | |
| Jose Panganiban | 1 | | | | | | | |
| Brgy Sta. Elena | | | | 19 December 2022 | | 20 December 2022 | | |
| REGION 10 | 1 | | | | | | | |
| MISAMIS ORIENTAL | 1 | | | | | | | |
| Salay | 1 | | | | | | | |
| | | Public | Local Water District | 25 December 2022 | | | | Repair on hold due to flooding Rationing of water supply by the BFP |

STATUS OF FLIGHTS as of (December 28, 2022 18:00)

| REGION PROVINCE CITY /MUNICIPALITY BARANGAY | | AIRPORT | AIRLINE | TYPE | FLIGHT NO | ROUTE | DATE CANCELLED | TIME CANCELLED | DATE RESUMED | TIME RESUMED | REMARKS |
|---|---|--------------|--------------|----------|-----------|-------------|------------------|----------------|------------------|--------------|---------|
| GRAND TOTAL | 7 | | | | | | | | | | |
| REGION 5 | 6 | | | | | | | | | | |
| CAMARINES SUR | 4 | | | | | | | | | | |
| Pili | 4 | | | | | | | | | | |
| | | Naga Airport | Cebu Pacific | Domestic | DG6113 | Manila-Naga | 19 December 2022 | 09:50 | 20 December 2022 | | |
| | | Naga Airport | Cebu Pacific | Domestic | DG6114 | Naga-Manila | 19 December 2022 | 09:50 | 20 December 2022 | | |
| | | Naga Airport | Cebu Pacific | Domestic | DG6117 | Manila-Naga | 19 December 2022 | 13:00 | 20 December 2022 | | |
| | | Naga Airport | Cebu Pacific | Domestic | DG6118 | Naga-Manila | 19 December 2022 | 13:00 | 20 December 2022 | | |

| REGION PROVINCE CITY /MUNICIPALITY BARANGAY | | AIRPORT | AIRLINE | TYPE | FLIGHT NO | ROUTE | DATE CANCELLED | TIME CANCELLED | DATE RESUMED | TIME RESUMED | REMARKS |
|---|---|----------------|--------------|----------|-----------|-----------------|------------------|----------------|------------------|--------------|----------------------------------|
| ALBAY | 2 | | | | | | | | | | |
| Daraga (Locsin) | 2 | | | | | | | | | | |
| | | BIA | Cebu Pacific | Domestic | DG6204 | Cebu-Daraga | 19 December 2022 | | 20 December 2022 | | |
| | | BIA | Cebu Pacific | Domestic | DG6205 | Daraga-Cebu | 19 December 2022 | | 20 December 2022 | | |
| CARAGA | 1 | | | | | | | | | | |
| SURIGAO DEL NORTE | 1 | | | | | | | | | | |
| Del Carmen | 1 | | | | | | | | | | |
| | | Saiyak Airport | | Domestic | | Manila and Cebu | 25 December 2022 | | 27 December 2022 | | Subject for further Verification |

STATUS OF SEAPORTS as of (December 28, 2022 18:00)

| REGION PROVINCE CITY /MUNICIPALITY BARANGAY | | NAME OF PORT | STATUS | DATE REPORTED (Non-Operational) | TIME REPORTED (Non-Operational) | DATE REPORTED (Operational) | TIME REPORTED (Operational) | REMARKS |
|---|----|--------------|-----------------|---------------------------------|---------------------------------|-----------------------------|-----------------------------|---|
| GRAND TOTAL | 19 | | | | | | | |
| MIMAROPA | 11 | | | | | | | |
| PALAWAN | 11 | | | | | | | |
| Kalayaan | 1 | | | | | | | |
| | | | Non-Operational | 26 December 2022 | 05:00 | | | No sailing policy for seacrafts below 250GT |
| Bataraza | 1 | | | | | | | |
| | | | Non-Operational | 23 December 2022 | | | | |
| Brookes Point | 1 | | | | | | | |
| | | | Non-Operational | 25 December 2022 | 05:00 | | | |
| Sofronio Española | 1 | | | | | | | |
| | | | Non-Operational | 25 December 2022 | | | | |
| Cuyo | 1 | | | | | | | |
| | | | Non-Operational | 26 December 2022 | 05:00 | | | No sailing policy for seacrafts below 250GT |
| Agutaya | 1 | | | | | | | |
| | | | Non-Operational | 26 December 2022 | 05:00 | | | No sailing policy for seacrafts below 250GT |
| Magsaysay | 1 | | | | | | | |

| REGION PROVINCE CITY /MUNICIPALITY BARANGAY | | NAME OF PORT | STATUS | DATE REPORTED (Non-Operational) | TIME REPORTED (Non-Operational) | DATE REPORTED (Operational) | TIME REPORTED (Operational) | REMARKS |
|---|----------|------------------|-----------------|---------------------------------|---------------------------------|-----------------------------|-----------------------------|--|
| | | | Non-Operational | 26 December 2022 | 05:00 | | | No sailing policy for seacrafts below 250GT |
| Coron | 1 | | | | | | | |
| | | | Non-Operational | 26 December 2022 | 05:00 | | | No sailing policy for seacrafts below 250GT |
| Busuanga | 1 | | | | | | | |
| | | | Non-Operational | 26 December 2022 | 05:00 | | | No sailing policy for seacrafts below 250GT |
| Culion | 1 | | | | | | | |
| | | | Non-Operational | 26 December 2022 | 05:00 | | | No sailing policy for seacrafts below 250GT |
| Linapacan | 1 | | | | | | | |
| | | | Non-Operational | 26 December 2022 | 05:00 | | | No sailing policy for seacrafts below 250GT |
| REGION 5 | 2 | | | | | | | |
| ALBAY | 1 | | | | | | | |
| Legazpi | 1 | | | | | | | |
| | | Baseport Legazpi | Operational | 20 December 2022 | | 21 December 2022 | | |
| SORSOGON | 1 | | | | | | | |
| Castilla | 1 | | | | | | | |
| | | Castilla Port | Operational | 20 December 2022 | | 21 December 2022 | | |
| REGION 6 | 4 | | | | | | | |
| ANTIQUE | 3 | | | | | | | |
| Caluya | 1 | | | | | | | |
| | | | Operational | | | | | small seacrafts of 250GRT and below are cancelled going to Occidental Mindoro and Palawan and vice versa |
| Culasi | 1 | | | | | | | |
| | | | Operational | | | | | small seacrafts of 250GRT and below are cancelled going to Occidental Mindoro and Palawan and vice versa |
| Libertad | 1 | | | | | | | |

| REGION PROVINCE CITY /MUNICIPALITY BARANGAY | | NAME OF PORT | STATUS | DATE REPORTED (Non-Operational) | TIME REPORTED (Non-Operational) | DATE REPORTED (Operational) | TIME REPORTED (Operational) | REMARKS |
|---|---|------------------|-------------|---------------------------------|---------------------------------|-----------------------------|-----------------------------|--|
| | | | Operational | | | | | small seacrafts of 250GRT and below are cancelled going to Occidental Mindoro and Palawan and vice versa |
| AKLAN | 1 | | | | | | | |
| Malay | 1 | | | | | | | |
| | | Caticlan Jetty | Operational | | | | | cancelled going to Hambil Port, San Jose and Sata Fe Port ROMBLON. 27 Dec 2022 |
| REGION 10 | 1 | | | | | | | |
| CAMIGUIN | 1 | | | | | | | |
| Mambajao | 1 | | | | | | | |
| Balbagon | | Port of Balbagon | Operational | | | | | Balbagon to Jagna trip cancelled due to Gale Warning |
| CARAGA | 1 | | | | | | | |
| SURIGAO DEL NORTE | 1 | | | | | | | |
| Surigao City | 1 | | | | | | | |
| | | | Operational | 26 December 2022 | | 27 December 2022 | | Suspension of voyage was already Lifted |

STRANDED PASSENGERS, ROLLING CARGOES, VESSELS, MBCAS as of (December 28, 2022 18:00)

| REGION PROVINCE CITY /MUNICIPALITY BARANGAY | | DISTRICT | STATION | SUBSTATION | PORT/TERMINAL | PASSENGER | ROLLING CARGOES | VESSELS/BUS LINER | MBCA (MOTOR BANCA) | REMARKS |
|---|---|----------|---------|------------|-----------------|-----------|-----------------|-------------------|--------------------|---------------------------|
| GRAND TOTAL | 7 | | | | | 765 | 13 | 1 | 0 | |
| REGION 6 | 1 | | | | | 126 | 0 | 0 | 0 | |
| NEGROS OCCIDENTAL | 1 | | | | | 126 | 0 | 0 | 0 | |
| San Carlos | 1 | | | | | 126 | 0 | 0 | 0 | |
| | | | | | San Carlos port | 126 | 0 | 0 | 0 | San Carlos - Toledo route |
| REGION 7 | 6 | | | | | 639 | 13 | 1 | 0 | |
| CEBU | 6 | | | | | 639 | 13 | 1 | 0 | |
| Cebu City | 1 | | | | | 100 | 0 | 0 | 0 | |

| REGION PROVINCE CITY /MUNICIPALITY BARANGAY | | DISTRICT | STATION | SUBSTATION | PORT/TERMINAL | PASSENGER | ROLLING CARGOES | VESSELS/BUS LINER | MBCA (MOTOR BANCA) | REMARKS |
|---|---|----------|---------|------------|------------------|-----------|-----------------|-------------------|--------------------|---|
| | | | | | Cebu City Port | 100 | 0 | 0 | 0 | |
| Toledo | 1 | | | | | 161 | 9 | 0 | 0 | |
| | | | | | Toledo City port | 161 | 9 | 0 | 0 | A total of 64 remain as per the latest report of Coast Guard District Central Visayas |
| Daanbantayan | 1 | | | | | 64 | 0 | 0 | 0 | |
| | | | | | Daanbantayan | 64 | 0 | 0 | 0 | |
| Danao | 1 | | | | | 78 | 0 | 0 | 0 | |
| | | | | | Danao City Port | 78 | 0 | 0 | 0 | |
| Dumanjug | 1 | | | | | 196 | 0 | 0 | 0 | |
| | | | | | Tangil Port | 196 | 0 | 0 | 0 | |
| Bogo | 1 | | | | | 40 | 4 | 1 | 0 | |
| | | | | | Bogo City Port | 40 | 4 | 1 | 0 | A total of 40 passengers remains as per the latest report of Coast Guard District Central Visayas |

DAMAGED HOUSES as of (December 28, 2022 18:00)

| REGION PROVINCE CITY/ MUNICIPALITY BARANGAY | NO. OF DAMAGED HOUSES | | | AMOUNT (PHP) | REMARKS |
|---|-----------------------|-----------|-------------|--------------|---------|
| | TOTALLY | PARTIALLY | GRAND TOTAL | | |
| GRAND TOTAL | 529 | 2,762 | 3,291 | 41,785,000 | |
| MIMAROPA | 5 | 72 | 77 | 0 | |
| ORIENTAL MINDORO | 5 | 2 | 7 | 0 | |
| Bansud | 5 | 0 | 5 | 0 | |
| No breakdown | 5 | 0 | 5 | 0 | |
| Pola | 0 | 2 | 2 | 0 | |
| No breakdown | 0 | 2 | 2 | 0 | |
| PALAWAN | 0 | 70 | 70 | 0 | |
| Aborlan | 0 | 70 | 70 | 0 | |
| No breakdown | 0 | 70 | 70 | 0 | |

| REGION PROVINCE CITY/ MUNICIPALITY BARANGAY | NO. OF DAMAGED HOUSES | | | AMOUNT (PHP) | REMARKS |
|---|-----------------------|-----------|-------------|--------------|--------------------------|
| | TOTALLY | PARTIALLY | GRAND TOTAL | | |
| REGION 6 | 24 | 44 | 68 | 0 | |
| AKLAN | 22 | 29 | 51 | 0 | |
| Kalibo | 19 | 11 | 30 | 0 | |
| Caano | 15 | 2 | 17 | 0 | |
| Pook | 4 | 9 | 13 | 0 | |
| New Washington | 3 | 18 | 21 | 0 | |
| Cawayan | 0 | 1 | 1 | 0 | |
| Poblacion | 3 | 7 | 10 | 0 | |
| Polo | 0 | 6 | 6 | 0 | |
| Tambak | 0 | 4 | 4 | 0 | |
| NEGROS OCCIDENTAL | 2 | 15 | 17 | 0 | |
| Cadiz | 2 | 15 | 17 | 0 | |
| Zone 1 | 1 | 1 | 2 | 0 | |
| Zone 2 | 0 | 3 | 3 | 0 | |
| Zone 6 | 1 | 9 | 10 | 0 | |
| Daga | 0 | 1 | 1 | 0 | |
| Tiglawigan | 0 | 1 | 1 | 0 | |
| REGION 8 | 2 | 16 | 18 | 0 | |
| EASTERN SAMAR | 2 | 16 | 18 | 0 | |
| Guiuan | 2 | 10 | 12 | 0 | |
| Hamorawon | 2 | 10 | 12 | 0 | Damaged due to windstorm |
| Hernani | 0 | 6 | 6 | 0 | |
| | 0 | 6 | 6 | 0 | |
| REGION 9 | 103 | 11 | 114 | 0 | |
| ZAMBOANGA DEL SUR | 102 | 0 | 102 | 0 | |
| Zamboanga City | 102 | 0 | 102 | 0 | |
| Pasobolong | 10 | 0 | 10 | 0 | Made of light materials |
| Tumalutab | 2 | 0 | 2 | 0 | Made of light materials |
| Kasanyangan | 50 | 0 | 50 | 0 | Ongoing assessment |
| Tugbungan | 3 | 0 | 3 | 0 | Ongoing assessment |
| Maasin | 35 | 0 | 35 | 0 | |
| La Paz | 2 | 0 | 2 | 0 | Washed out |
| ZAMBOANGA DEL NORTE | 1 | 11 | 12 | 0 | |
| Liloy | 0 | 7 | 7 | 0 | |

| REGION PROVINCE CITY/ MUNICIPALITY BARANGAY | NO. OF DAMAGED HOUSES | | | AMOUNT (PHP) | REMARKS |
|---|-----------------------|--------------|--------------|-------------------|---------|
| | TOTALLY | PARTIALLY | GRAND TOTAL | | |
| Timan | 0 | 1 | 1 | 0 | |
| Kayok | 0 | 6 | 6 | 0 | |
| President Manuel A. Roxas | 1 | 4 | 5 | 0 | |
| Lower Irasan | 0 | 2 | 2 | 0 | Pasil |
| Langatian | 1 | 2 | 3 | 0 | Purok 3 |
| REGION 10 | 305 | 2,307 | 2,612 | 41,785,000 | |
| CAMIGUIN | 0 | 2 | 2 | 20,000 | |
| Mambajao | 0 | 2 | 2 | 20,000 | |
| | 0 | 1 | 1 | 10,000 | |
| | 0 | 1 | 1 | 10,000 | |
| BUKIDNON | 6 | 19 | 25 | 0 | |
| Malaybalay | 5 | 19 | 24 | 0 | |
| | 5 | 19 | 24 | 0 | |
| Valencia | 1 | 0 | 1 | 0 | |
| | 1 | 0 | 1 | 0 | |
| MISAMIS OCCIDENTAL | 37 | 101 | 138 | 41,730,000 | |
| Clarin | 8 | 0 | 8 | 0 | |
| | 8 | 0 | 8 | 0 | |
| Tudela | 0 | 5 | 5 | 0 | |
| | 0 | 5 | 5 | 0 | |
| Jimenez | 13 | 76 | 89 | 11,280,000 | |
| | 13 | 76 | 89 | 11,280,000 | |
| Sinacaban | 3 | 0 | 3 | 450,000 | |
| | 3 | 0 | 3 | 450,000 | |
| Plaridel | 13 | 20 | 33 | 30,000,000 | |
| | 13 | 20 | 33 | 30,000,000 | |
| MISAMIS ORIENTAL | 262 | 2,185 | 2,447 | 35,000 | |
| Alubijid | 2 | 39 | 41 | 0 | |
| | 2 | 39 | 41 | 0 | |
| Balingasag | 10 | 1 | 11 | 0 | |
| | 10 | 1 | 11 | 0 | |
| Balingoan | 3 | 16 | 19 | 0 | |
| | 3 | 16 | 19 | 0 | |
| El Salvador | 0 | 25 | 25 | 0 | |

| REGION PROVINCE CITY/ MUNICIPALITY BARANGAY | NO. OF DAMAGED HOUSES | | | AMOUNT (PHP) | REMARKS |
|---|-----------------------|------------|-------------|--------------|--|
| | TOTALLY | PARTIALLY | GRAND TOTAL | | |
| | 0 | 25 | 25 | 0 | |
| Medina | 13 | 103 | 116 | 0 | |
| | 13 | 103 | 116 | 0 | |
| Salay | 2 | 1 | 3 | 0 | |
| | 2 | 1 | 3 | 0 | |
| Talisayan | 23 | 180 | 203 | 0 | |
| | 23 | 180 | 203 | 0 | |
| Gingoog | 209 | 1,818 | 2,027 | 0 | |
| | 209 | 1,818 | 2,027 | 0 | |
| Binuangan | 0 | 2 | 2 | 35,000 | |
| | 0 | 2 | 2 | 35,000 | |
| REGION 11 | 3 | 14 | 17 | 0 | |
| DAVAO DE ORO | 1 | 5 | 6 | 0 | |
| Maco | 1 | 5 | 6 | 0 | |
| Sitio Tinago, Brgy. Elizalde | 1 | 5 | 6 | 0 | 1 house totally and 1 partially damaged due to landslide; 4 houses partially damaged due to flashfloods |
| DAVAO DEL SUR | 2 | 9 | 11 | 0 | |
| Kiblawan | 2 | 9 | 11 | 0 | |
| Barangay Balasiao | 2 | 9 | 11 | 0 | |
| CARAGA | 87 | 288 | 375 | 0 | |
| AGUSAN DEL NORTE | 86 | 279 | 365 | 0 | |
| CARMEN | 51 | 77 | 128 | 0 | |
| Poblacion | 4 | 20 | 24 | 0 | |
| San Agustin | 11 | 16 | 27 | 0 | |
| Rojales | 1 | 12 | 13 | 0 | |
| Manoligao | 0 | 6 | 6 | 0 | |
| Gosoon | 33 | 0 | 33 | 0 | |
| Cahayagan | 2 | 23 | 25 | 0 | |
| Nasipit | 35 | 202 | 237 | 0 | |
| Punta | 8 | 32 | 40 | 0 | |
| Brgy. 1 | 7 | 72 | 79 | 0 | |
| Aclan | 6 | 17 | 23 | 0 | |
| Sta. Ana | 7 | 61 | 68 | 0 | |
| Culit | 6 | 15 | 21 | 0 | |
| Cubi-Cubi | 0 | 1 | 1 | 0 | |

| REGION PROVINCE CITY/ MUNICIPALITY BARANGAY | NO. OF DAMAGED HOUSES | | | AMOUNT (PHP) | REMARKS |
|---|-----------------------|-----------|-------------|--------------|---------|
| | TOTALLY | PARTIALLY | GRAND TOTAL | | |
| Amontay | 1 | 4 | 5 | 0 | |
| SURIGAO DEL NORTE | 1 | 0 | 1 | 0 | |
| Bacuag | 1 | 0 | 1 | 0 | |
| Dugsangon | 1 | 0 | 1 | 0 | |
| BUTUAN CITY | 0 | 9 | 9 | 0 | |
| Butuan | 0 | 9 | 9 | 0 | |
| Masao | 0 | 9 | 9 | 0 | |
| BARMM | 0 | 10 | 10 | 0 | |
| TAWI-TAWI | 0 | 10 | 10 | 0 | |
| Mapun (Cagayan de Tawi-Tawi) | 0 | 10 | 10 | 0 | |
| Umos Mataha | 0 | 10 | 10 | 0 | |

DAMAGE AND LOSSES TO AGRICULTURE (2) as of (December 28, 2022 18:00)

| REGION PROVINCE CITY /MUNICIPALITY BARANGAY | | CLASSIFICATI ON | TYPE | NO. OF FARMERS/ FISHERFOLK AFFECTED | AFFECTED CROP AREA (HA) | | | NUMBER OF DAMAGED INFRASTRUCTURE, MACHINERIES, EQUIPMENT | | | PRODUCTION LOSS IN VOLUME (MT) | PRODUCTION LOSS / COST OF DAMAGE IN VALUE (PHP) |
|---|----|--------------------|---------------------------------|---|--|---|-----------|---|----------------------|-------|--------------------------------------|---|
| | | | | | WITH NO CHANCE OF RECOVERY (TOTALLY DAMAGED) | WITH CHANCE OF RECOVERY (PARTIALLY DAMAGED) | TOTAL | TOTALLY DAMAGED | PARTIALLY DAMAGED | TOTAL | | |
| GRAND TOTAL | 50 | | | 9,195 | 5,490.099 | 2,417 | 7,408.099 | 17 | 40 | 57 | 1,822.1145 | 208,539,170 |
| DA TOTAL | 49 | | | 9,195 | 5,490.099 | 2,417 | 7,408.099 | 16 | 40 | 56 | 1,822.1145 | 206,489,170 |
| NIA TOTAL | 1 | | | 0 | 0 | 0 | 0 | 1 | 0 | 1 | 0 | 2,050,000 |
| MIMAROPA | 15 | | | 0 | 4 | 0 | 0 | 16 | 35 | 51 | 0 | 0 |
| ORIENTAL MINDORO | 1 | | | 0 | 0 | 0 | 0 | 0 | 0 | 0 | 0 | 0 |
| Bansud | 1 | | | 0 | 0 | 0 | 0 | 0 | 0 | 0 | 0 | 0 |
| Sumagui | | Fisheries | Fishing gears/ Paraphernalia | 0 | 0 | 0 | 0 | 0 | 0 | 0 | 0 | 0 |
| PALAWAN | 14 | | | 0 | 4 | 0 | 0 | 16 | 35 | 51 | 0 | 0 |
| Aborlan | 1 | | | 0 | 0 | 0 | 0 | 0 | 2 | 2 | 0 | 0 |
| | | Fisheries | Fishing gears/ Paraphernalia | 0 | 0 | 0 | 0 | 0 | 2 | 2 | 0 | 0 |
| Brookes Point | 1 | | | 0 | 0 | 0 | 0 | 4 | 0 | 4 | 0 | 0 |

| REGION PROVINCE CITY /MUNICIPALITY BARANGAY | | CLASSIFICATION | TYPE | NO. OF FARMERS/ FISHERFOLK AFFECTED | AFFECTED CROP AREA (HA) | | | NUMBER OF DAMAGED INFRASTRUCTURE, MACHINERIES, EQUIPMENT | | | PRODUCTION LOSS IN VOLUME (MT) | PRODUCTION LOSS / COST OF DAMAGE IN VALUE (PHP) |
|---|----------|----------------|------------------------------|-------------------------------------|--|---|-----------------|--|-------------------|----------|--------------------------------|---|
| | | | | | WITH NO CHANCE OF RECOVERY (TOTALLY DAMAGED) | WITH CHANCE OF RECOVERY (PARTIALLY DAMAGED) | TOTAL | TOTALLY DAMAGED | PARTIALLY DAMAGED | TOTAL | | |
| Pangobilian | | Fisheries | Fishing gears/ Paraphernalia | 0 | 0 | 0 | 0 | 4 | 0 | 4 | 0 | 0 |
| Bataraza | 6 | | | 0 | 4 | 0 | 0 | 7 | 21 | 28 | 0 | 0 |
| Malihud | | Fisheries | Fishing gears/ Paraphernalia | 0 | 0 | 0 | 0 | 0 | 7 | 7 | 0 | 0 |
| Bono-bono | | Fisheries | Fishing gears/ Paraphernalia | 0 | 0 | 0 | 0 | 0 | 1 | 1 | 0 | 0 |
| Marangas | | Fisheries | Fishing gears/ Paraphernalia | 0 | 0 | 0 | 0 | 7 | 2 | 9 | 0 | 0 |
| Riotuba | | Fisheries | Fishing gears/ Paraphernalia | 0 | 0 | 0 | 0 | 0 | 11 | 11 | 0 | 0 |
| Culandanum | | Crops | Rice | 0 | 4 | 0 | 0 | 0 | 0 | 0 | 0 | 0 |
| Rio Tuba | | Fisheries | Fish Pond | 0 | 0 | 0 | 0 | 0 | 0 | 0 | 0 | 0 |
| Taytay | 3 | | | 0 | 0 | 0 | 0 | 0 | 12 | 12 | 0 | 0 |
| Pamantolon | | Fisheries | Fishing gears/ Paraphernalia | 0 | 0 | 0 | 0 | 0 | 4 | 4 | 0 | 0 |
| Batas | | Fisheries | Fishing gears/ Paraphernalia | 0 | 0 | 0 | 0 | 0 | 1 | 1 | 0 | 0 |
| Casian | | Fisheries | Fishing gears/ Paraphernalia | 0 | 0 | 0 | 0 | 0 | 7 | 7 | 0 | 0 |
| Balabac | 3 | | | 0 | 0 | 0 | 0 | 5 | 0 | 5 | 0 | 0 |
| Poblacion V | | Fisheries | Fishing gears/ Paraphernalia | 0 | 0 | 0 | 0 | 1 | 0 | 1 | 0 | 0 |
| Mangsee | | Fisheries | Fishing gears/ Paraphernalia | 0 | 0 | 0 | 0 | 2 | 0 | 2 | 0 | 0 |
| Salang | | Fisheries | Fishing gears/ Paraphernalia | 0 | 0 | 0 | 0 | 2 | 0 | 2 | 0 | 0 |
| REGION 5 | 6 | | | 2,518 | 1,439.35 | 2,417 | 3,856.35 | 1 | 0 | 1 | 1,609.76 | 58,102,998.8 |
| ALBAY | 1 | | | 48 | 34.7 | 0 | 34.7 | 0 | 0 | 0 | 0 | 755,698 |
| No breakdown | 1 | | | 48 | 34.7 | 0 | 34.7 | 0 | 0 | 0 | 0 | 755,698 |
| | | Crops | Rice | 48 | 34.7 | 0 | 34.7 | 0 | 0 | 0 | 0 | 755,698 |
| CAMARINES NORTE | 1 | | | 2 | 0.4 | 0 | 0.4 | 0 | 0 | 0 | 0.76 | 11,400 |
| No breakdown | 1 | | | 2 | 0.4 | 0 | 0.4 | 0 | 0 | 0 | 0.76 | 11,400 |
| | | Crops | Corn | 2 | 0.4 | 0 | 0.4 | 0 | 0 | 0 | 0.76 | 11,400 |
| CAMARINES SUR | 3 | | | 2,464 | 1,403.25 | 2,416 | 3,819.25 | 1 | 0 | 1 | 1,609 | 57,278,900.8 |
| No breakdown | 3 | | | 2,464 | 1,403.25 | 2,416 | 3,819.25 | 1 | 0 | 1 | 1,609 | 57,278,900.8 |

| REGION PROVINCE CITY /MUNICIPALITY BARANGAY | | CLASSIFICATION | TYPE | NO. OF FARMERS/ FISHERFOLK AFFECTED | AFFECTED CROP AREA (HA) | | | NUMBER OF DAMAGED INFRASTRUCTURE, MACHINERIES, EQUIPMENT | | | PRODUCTION LOSS IN VOLUME (MT) | PRODUCTION LOSS / COST OF DAMAGE IN VALUE (PHP) |
|---|----|------------------------------|------------------------------|-------------------------------------|--|---|-----------|--|-------------------|-------|--------------------------------|---|
| | | | | | WITH NO CHANCE OF RECOVERY (TOTALLY DAMAGED) | WITH CHANCE OF RECOVERY (PARTIALLY DAMAGED) | TOTAL | TOTALLY DAMAGED | PARTIALLY DAMAGED | TOTAL | | |
| | | Crops | Corn | 1,142 | 174.25 | 2,122 | 2,296.25 | 0 | 0 | 0 | 0 | 16,051,455 |
| | | Crops | Rice | 1,322 | 1,229 | 294 | 1,523 | 0 | 0 | 0 | 1,609 | 39,177,445.8 |
| | | Agricultural Infrastructures | Irrigation System (NIA) | 0 | 0 | 0 | 0 | 1 | 0 | 1 | 0 | 2,050,000 |
| CATANDUANES | 1 | | | 4 | 1 | 1 | 2 | 0 | 0 | 0 | 0 | 57,000 |
| No breakdown | 1 | | | 4 | 1 | 1 | 2 | 0 | 0 | 0 | 0 | 57,000 |
| | | Crops | High Value Crops | 4 | 1 | 1 | 2 | 0 | 0 | 0 | 0 | 57,000 |
| REGION 8 | 2 | | | 4 | 0 | 0 | 0 | 0 | 0 | 0 | 0 | 2,826,250 |
| EASTERN SAMAR | 2 | | | 4 | 0 | 0 | 0 | 0 | 0 | 0 | 0 | 2,826,250 |
| Guiuan | 1 | | | 4 | 0 | 0 | 0 | 0 | 0 | 0 | 0 | 0 |
| Hamorawon | | Fisheries | Fishing gears/ Paraphernalia | 4 | 0 | 0 | 0 | 0 | 0 | 0 | 0 | 0 |
| Jipapad | 1 | | | 0 | 0 | 0 | 0 | 0 | 0 | 0 | 0 | 2,826,250 |
| | | Crops | Rice | 0 | 0 | 0 | 0 | 0 | 0 | 0 | 0 | 2,826,250 |
| REGION 9 | 1 | | | 1 | 0 | 0 | 0 | 0 | 0 | 0 | 0 | 0 |
| ZAMBOANGA DEL NORTE | 1 | | | 1 | 0 | 0 | 0 | 0 | 0 | 0 | 0 | 0 |
| President Manuel A. Roxas | 1 | | | 1 | 0 | 0 | 0 | 0 | 0 | 0 | 0 | 0 |
| Lower Irasan | | Fisheries | Motorized Boat | 1 | 0 | 0 | 0 | 0 | 0 | 0 | 0 | 0 |
| REGION 10 | 19 | | | 6,672 | 4,046.749 | 0 | 3,524.749 | 0 | 5 | 5 | 212.3545 | 147,609,921.2 |
| MISAMIS OCCIDENTAL | 11 | | | 695 | 1,532.259 | 0 | 1,532.259 | 0 | 0 | 0 | 200.4445 | 69,704,643.2 |
| Sinacaban | 2 | | | 22 | 15 | 0 | 15 | 0 | 0 | 0 | 75 | 1,350,000 |
| | | Crops | Rice | 15 | 10 | 0 | 10 | 0 | 0 | 0 | 50 | 900,000 |
| Sinonoc | | Crops | Rice | 7 | 5 | 0 | 5 | 0 | 0 | 0 | 25 | 450,000 |
| Jimenez | 2 | | | 0 | 0 | 0 | 0 | 0 | 0 | 0 | 0 | 5,750,000 |
| Bagus | | Fisheries | | 0 | 0 | 0 | 0 | 0 | 0 | 0 | 0 | 750,000 |
| Baname | | Fisheries | | 0 | 0 | 0 | 0 | 0 | 0 | 0 | 0 | 5,000,000 |
| Aloran | 6 | | | 45 | 17.259 | 0 | 17.259 | 0 | 0 | 0 | 125.4445 | 2,604,643.2 |
| | | Crops | Rice | 35 | 15.439 | 0 | 15.439 | 0 | 0 | 0 | 84.9145 | 783,823.2 |
| | | Crops | Corn | 2 | 0.5 | 0 | 0.5 | 0 | 0 | 0 | 0.75 | 8,400 |
| | | Fisheries | Produce | 0 | 0 | 0 | 0 | 0 | 0 | 0 | 0 | 390,000 |
| | | Crops | High Value Crops | 8 | 1.32 | 0 | 1.32 | 0 | 0 | 0 | 39.78 | 587,580 |

| REGION PROVINCE CITY /MUNICIPALITY BARANGAY | | CLASSIFICATION | TYPE | NO. OF FARMERS/ FISHERFOLK AFFECTED | AFFECTED CROP AREA (HA) | | | NUMBER OF DAMAGED INFRASTRUCTURE, MACHINERIES, EQUIPMENT | | | PRODUCTION LOSS IN VOLUME (MT) | PRODUCTION LOSS / COST OF DAMAGE IN VALUE (PHP) |
|---|----------|---------------------------|------------------------------|-------------------------------------|--|---|-----------------|--|-------------------|----------|--------------------------------|---|
| | | | | | WITH NO CHANCE OF RECOVERY (TOTALLY DAMAGED) | WITH CHANCE OF RECOVERY (PARTIALLY DAMAGED) | TOTAL | TOTALLY DAMAGED | PARTIALLY DAMAGED | TOTAL | | |
| | | Livestock and Poultry | Livestock | 0 | 0 | 0 | 0 | 0 | 0 | 0 | 0 | 444,840 |
| | | Fisheries | Produce | 0 | 0 | 0 | 0 | 0 | 0 | 0 | 0 | 390,000 |
| Plaridel | 1 | | | 628 | 1,500 | 0 | 1,500 | 0 | 0 | 0 | 0 | 60,000,000 |
| | | Crops | Rice | 628 | 1,500 | 0 | 1,500 | 0 | 0 | 0 | 0 | 60,000,000 |
| MISAMIS ORIENTAL | 5 | | | 5,973 | 2,510.99 | 0 | 1,988.99 | 0 | 5 | 5 | 0 | 77,760,200 |
| Alubijid | 1 | | | 0 | 0 | 0 | 0 | 0 | 5 | 5 | 0 | 36,000 |
| | | Machineries and Equipment | Equipment | 0 | 0 | 0 | 0 | 0 | 5 | 5 | 0 | 36,000 |
| Gingoog | 4 | | | 5,973 | 2,510.99 | 0 | 1,988.99 | 0 | 0 | 0 | 0 | 77,724,200 |
| | | Crops | Corn | 194 | 152.75 | 0 | 152.75 | 0 | 0 | 0 | 0 | 6,000,000 |
| | | Crops | High Value Crops | 5,151 | 1,836.24 | 0 | 1,836.24 | 0 | 0 | 0 | 0 | 49,724,200 |
| | | Fisheries | Fishing gears/ Paraphernalia | 0 | 0 | 0 | 0 | 0 | 0 | 0 | 0 | 12,000,000 |
| | | Crops | Rice | 628 | 522 | 0 | 0 | 0 | 0 | 0 | 0 | 10,000,000 |
| LANAO DEL NORTE | 3 | | | 4 | 3.5 | 0 | 3.5 | 0 | 0 | 0 | 11.91 | 145,078 |
| Matungao | 3 | | | 4 | 3.5 | 0 | 3.5 | 0 | 0 | 0 | 11.91 | 145,078 |
| | | Crops | Corn | 3 | 3 | 0 | 3 | 0 | 0 | 0 | 8.75 | 93,750 |
| | | Crops | High Value Crops | 1 | 0.5 | 0 | 0.5 | 0 | 0 | 0 | 3.16 | 46,078 |
| | | Livestock and Poultry | Livestock | 0 | 0 | 0 | 0 | 0 | 0 | 0 | 0 | 5,250 |
| CARAGA | 7 | | | 0 | 0 | 0 | 27 | 0 | 0 | 0 | 0 | 0 |
| AGUSAN DEL NORTE | 7 | | | 0 | 0 | 0 | 27 | 0 | 0 | 0 | 0 | 0 |
| SANTIAGO | 7 | | | 0 | 0 | 0 | 27 | 0 | 0 | 0 | 0 | 0 |
| Tagbuyacan | | Crops | Vegetable | 0 | 0 | 0 | 2 | 0 | 0 | 0 | 0 | 0 |
| Tagbuyacan | | Crops | Corn | 0 | 0 | 0 | 9.5 | 0 | 0 | 0 | 0 | 0 |
| Tagbuyacan | | Crops | Rice | 0 | 0 | 0 | 8 | 0 | 0 | 0 | 0 | 0 |
| Poblacion 2 | | Crops | Corn | 0 | 0 | 0 | 2 | 0 | 0 | 0 | 0 | 0 |
| Lapaz | | Crops | Corn | 0 | 0 | 0 | 2 | 0 | 0 | 0 | 0 | 0 |
| Lapaz | | Crops | Vegetable | 0 | 0 | 0 | 2 | 0 | 0 | 0 | 0 | 0 |
| E. Morgado | | Crops | Vegetable | 0 | 0 | 0 | 1.5 | 0 | 0 | 0 | 0 | 0 |

DAMAGE TO INFRASTRUCTURE as of (December 28, 2022 18:00)

| REGION PROVINCE CITY /MUNICIPALITY BARANGAY | | TYPE | CLASSIFICATION | INFRASTRUCTURE | NUMBER OF DAMAGED | UNIT | QUANTITY | STATUS | COST(PHP) | REMARKS |
|---|----|-----------------------|----------------|---|-------------------|-------|----------|-------------------|------------|---|
| GRAND TOTAL | 45 | | | | 42 | | | | 51,550,000 | |
| MIMAROPA | 9 | | | | 9 | | | | 1,470,000 | |
| PALAWAN | 9 | | | | 9 | | | | 1,470,000 | |
| Brookes Point | 4 | | | | 4 | | | | 350,000 | |
| Barong-Barong | | Bridges | National | PPSR/Before 1st approached of Lanadio Br., K0181+910-K0181+980 BL, Brgy. BarongBarong, Brookes Point, Palawan | 1 | Meter | | Damaged | 350,000 | water subsided while maintenance crew are still closely monitoring the area . |
| Tub-Tub | | Bridges | National | PPSR//Before 1st approached of Buligay Br.,K0192+800-K0192+860 BL, Tub-tub, Brookes Point, Palawan | 1 | Meter | | Damaged | 0 | water subsided while maintenance crew are still closely monitoring the area . |
| Tub-Tub | | Bridges | National | PPSR//After 2nd approached of Amas Br., K0195+260-K0195+310 BL,Tub-tub, Brookes Point, Palawan | 1 | Meter | | Damaged | 0 | water subsided while maintenance crew are still closely monitoring the area. |
| Mambalot | | Roads | Local | Box Culvert and Road at Stio Rizal, Barangay Mambalot | 1 | | | Partially Damaged | 0 | Sent Backhoe to conduct temporary repairs |
| Cagayancillo | 1 | | | | 1 | | | | 0 | |
| | | Government Facilities | Local | Municipal Pier | 1 | | | Partially Damaged | 0 | Damaged due to strong winds and waves. |
| Narra | 3 | | | | 3 | | | | 1,120,000 | |
| Caguisan | | Bridges | Local | Wooden Foot Bridge | 1 | | | Totally Damaged | 20,000 | |
| Caguisan | | Tourism | Local | Maydavian Resort | 1 | | | Damaged | 1,000,000 | Totally Damaged cottage, partially damaged wooden walkway and fence |

| REGION PROVINCE CITY /MUNICIPALITY BARANGAY | | TYPE | CLASSIFICATION | INFRASTRUCTURE | NUMBER OF DAMAGED | UNIT | QUANTITY | STATUS | COST(PHP) | REMARKS |
|---|-----------|-----------------------------|----------------|------------------------------|-------------------|------|----------|-----------------|-------------------|--|
| Antipulan | | Tourism | Local | Milagros Baysands | 1 | | | Damaged | 100,000 | Partially Damaged cottage and concrete fence |
| Bataraza | 1 | | | | 1 | | | | 0 | |
| Riotuba | | Bridges | Local | Foot Bridge | 1 | | | Totally Damaged | 0 | |
| REGION 5 | 6 | | | | 5 | | | | 5,000,000 | |
| CAMARINES SUR | 6 | | | | 5 | | | | 5,000,000 | |
| Lupi | 1 | | | | 1 | | | | 5,000,000 | |
| | | Government Facilities | Local | Spillway | 1 | | | | 5,000,000 | |
| Caramoan | 2 | | | | 2 | | | | 0 | |
| Tabiguian | | Government Facilities | Local | Sitio Pagkabogon Foot bridge | 1 | | | | 0 | The cost of damage is for validation. |
| Tabiguian | | Government Facilities | Local | Sitio Humaga Foot bridge | 1 | | | | 0 | The cost of damage is for validation. |
| Baao | 1 | | | | 1 | | | | 0 | |
| | | Government Facilities | Local | Spillway | 1 | | | | 0 | |
| Tigaon | 1 | | | | 1 | | | | 0 | |
| | | Flood control | Local | | 1 | | | | 0 | |
| Lagonoy | 1 | | | | 0 | | | | 0 | |
| | | Bridges | Local | | 0 | | | | 0 | |
| REGION 10 | 24 | | | | 24 | | | | 41,080,000 | |
| MISAMIS OCCIDENTAL | 21 | | | | 21 | | | | 20,520,000 | |
| Sinacaban | 2 | | | | 2 | | | | 700,000 | |
| Sinonoc | | Utility Services Facilities | Local | Power Line | 1 | | | | 0 | |
| | | Utility Services Facilities | Local | Water System | 1 | | | | 700,000 | Transmission Pipeline/Pipeline |
| Jimenez | 14 | | | | 14 | | | | 9,300,000 | |
| Carmen | | Bridges | Local | bridge | 1 | | | | 0 | Washed out |
| Mialem | | Bridges | Local | bridge | 1 | | | | 0 | Washed out |
| Sinara Bajo | | Bridges | Local | bridge | 1 | | | | 0 | Washed out |
| Taboo | | Utility Services Facilities | | Power Lines | 1 | | | | 0 | Destroyed by falling debris |
| Palilan | | Utility Services Facilities | | Power Lines | 1 | | | | 0 | Destroyed by falling debris |

| REGION PROVINCE CITY /MUNICIPALITY BARANGAY | | TYPE | CLASSIFICATION | INFRASTRUCTURE | NUMBER OF DAMAGED | UNIT | QUANTITY | STATUS | COST(PHP) | REMARKS |
|---|----------|--------------------------------|----------------|---|-------------------|------|----------|--------|-------------------|---|
| Macabayo | | Utility Services Facilities | | Power Lines | 1 | | | | 0 | Destroyed by falling debris |
| Seti | | Utility Services Facilities | | Power Lines | 1 | | | | 0 | Destroyed by falling debris |
| Carmen | | Utility Services Facilities | | Power Lines | 1 | | | | 0 | Destroyed by falling debris |
| Sibaroc | | Utility Services Facilities | | Power Lines | 1 | | | | 0 | Destroyed by falling debris |
| Taraka | | Utility Services Facilities | | Power Lines | 1 | | | | 0 | Destroyed by falling debris |
| | | Utility Services Facilities | | Pipeline Source | 1 | | | | 0 | Washed out |
| | | Bridges | Local | Steel Hanging Bridge | 1 | | | | 6,000,000 | |
| | | Bridges | Local | wooden Hanging Footbridge | 1 | | | | 1,500,000 | |
| | | Bridges | Local | Bamboo/wood hanging footbridge | 1 | | | | 1,800,000 | |
| Oroquieta | 2 | | | | 2 | | | | 5,500,000 | |
| buntawan | | Bridges | Local | hanging bridge | 1 | | | | 500,000 | |
| toliyok | | Bridges | Local | Steel Bridge | 1 | | | | 5,000,000 | |
| Aloran | 3 | | | | 3 | | | | 5,020,000 | |
| | | Schools | Local | Aloran Trade High School Fronting the School | 1 | | | | 20,000 | Damaged access road connecting to Aloran Trade High School fronting the School Gate |
| | | Schools | Local | Aloran Trade High School | 1 | | | | 2,500,000 | School Fence, properties and equipment was damaged due to flash flood |
| | | Various Tourist Establishments | Local | Resort Cottages/Funition Hall, Bldg, Swimming Pools and Ripraps | 1 | | | | 2,500,000 | Severely hit by flash flood resulting damage to resort infrastructures and facilities |
| MISAMIS ORIENTAL | 3 | | | | 3 | | | | 20,560,000 | |
| Gingoog | 2 | | | | 2 | | | | 20,460,000 | |
| | | Utility Services Facilities | Local | Power Lines | 1 | | | | 0 | Electrical post downed and some transmission lines were hit by fallen trees. |

| REGION PROVINCE CITY /MUNICIPALITY BARANGAY | | TYPE | CLASSIFICATION | INFRASTRUCTURE | NUMBER OF DAMAGED | UNIT | QUANTITY | STATUS | COST(PHP) | REMARKS |
|---|----------|-----------------------------------|----------------|-----------------------------------|-------------------|------|----------|-------------------|------------------|--|
| | | Irrigation Canals and Machineries | Local | Irrigation Canals and Machineries | 1 | | | | 20,460,000 | Damage due to flooding |
| Binuangan | 1 | | | | 1 | | | | 100,000 | |
| | | Barangay Isolation Unit | Local | Barangay Isolation Unit | 1 | | | | 100,000 | |
| REGION 11 | 2 | | | | 0 | | | | 4,000,000 | |
| DAVAO DE ORO | 2 | | | | 0 | | | | 4,000,000 | |
| Pantukan | 2 | | | | 0 | | | | 4,000,000 | |
| Lahi | | Bridges | National | | 0 | | | | 1,500,000 | |
| Araibo | | Roads | National | | 0 | | | | 2,500,000 | |
| CARAGA | 4 | | | | 4 | | | | 0 | |
| AGUSAN DEL NORTE | 4 | | | | 4 | | | | 0 | |
| BUENAVISTA | 1 | | | | 1 | | | | 0 | |
| Poblacion | | Government Facilities | Local | Municipal Hall | 1 | | | Partially Damaged | 0 | Caused by a fallen radio tower installed on the roof of the Municipal Bldg |
| CARMEN | 3 | | | | 3 | | | | 0 | |
| Poblacion | | Government Facilities | Local | BFAR Office | 1 | | | Partially Damaged | 0 | Left side of the office was damaged |
| Poblacion | | Schools | Local | Carmen National High School | 1 | | | Partially Damaged | 0 | Damaged seawall |
| Rojales | | Utility Services Facilities | Local | Purok Center | 1 | | | Partially Damaged | 0 | |

CLASS SUSPENSION as of (December 28, 2022 18:00)

| REGION PROVINCE CITY /MUNICIPALITY BARANGAY | | LEVEL FROM | LEVEL TO | TYPE | DATE OF SUSPENSION | TIME OF SUSPENSION | DATE RESUMED | TIME RESUMED | REMARKS |
|---|-----------|------------|----------|------|--------------------|--------------------|--------------|--------------|---------|
| GRAND TOTAL | 67 | | | | | | | | |
| REGION 5 | 67 | | | | | | | | |
| CAMARINES SUR | 36 | | | | | | | | |
| Province-Wide | 36 | | | | | | | | |
| | | Pre-school | Tertiary | All | 19 December 2022 | | | | |
| NAGA | 1 | | | | | | | | |

| REGION PROVINCE CITY /MUNICIPALITY BARANGAY | | LEVEL FROM | LEVEL TO | TYPE | DATE OF SUSPENSION | TIME OF SUSPENSION | DATE RESUMED | TIME RESUMED | REMARKS |
|---|----|------------|----------|------|--------------------|--------------------|------------------|--------------|---------|
| Naga | 1 | | | | | | | | |
| | | Pre-school | Tertiary | All | 19 December 2022 | | 20 December 2022 | | |
| CAMARINES NORTE | 12 | | | | | | | | |
| Province-Wide | 12 | | | | | | | | |
| | | Pre-school | Tertiary | All | 19 December 2022 | 12:00 | 20 December 2022 | | |
| ALBAY | 18 | | | | | | | | |
| Province-Wide | 18 | | | | | | | | |
| | | Pre-school | Tertiary | All | 19 December 2022 | 08:00 | 20 December 2022 | 05:00 | |

WORK SUSPENSION as of (December 28, 2022 18:00)

| REGION PROVINCE CITY /MUNICIPALITY BARANGAY | | TYPE | DATE OF SUSPENSION | TIME OF SUSPENSION | DATE RESUMED | TIME RESUMED | REMARKS |
|---|----|--------|--------------------|--------------------|------------------|--------------|---------|
| GRAND TOTAL | 71 | | | | | | |
| MIMAROPA | 4 | | | | | | |
| PALAWAN | 4 | | | | | | |
| Brookes Point | 1 | | | | | | |
| | | All | 27 December 2022 | | | | |
| Sofronio Española | 1 | | | | | | |
| | | All | 27 December 2022 | | | | |
| Narra | 1 | | | | | | |
| | | All | 27 December 2022 | | | | |
| Bataraza | 1 | | | | | | |
| | | All | 27 December 2022 | | | | |
| REGION 5 | 67 | | | | | | |
| ALBAY | 18 | | | | | | |
| Province-Wide | 18 | | | | | | |
| | | All | 19 December 2022 | 08:00 | 20 December 2022 | 05:00 | |
| CAMARINES SUR | 36 | | | | | | |
| Province-Wide | 36 | | | | | | |
| | | Public | 19 December 2022 | 12:00 | 20 December 2022 | | |
| NAGA | 1 | | | | | | |
| No breakdown | 1 | | | | | | |

| REGION PROVINCE CITY /MUNICIPALITY BARANGAY | | TYPE | DATE OF SUSPENSION | TIME OF SUSPENSION | DATE RESUMED | TIME RESUMED | REMARKS |
|---|----|------|--------------------|--------------------|------------------|--------------|---------|
| | | All | 19 December 2022 | | 20 December 2022 | | |
| CAMARINES NORTE | 12 | | | | | | |
| Province-Wide | 12 | | | | | | |
| | | All | 19 December 2022 | | 20 December 2022 | | |

DECLARATION OF STATE OF CALAMITY as of (December 28, 2022 18:00)

| REGION PROVINCE CITY /MUNICIPALITY BARANGAY | | TYPE | RESOLUTION NUMBER | RESOLUTION DATE | REMARKS |
|---|----|--------------------|-------------------|------------------|---------|
| GRAND TOTAL | 19 | | | | |
| REGION 8 | 1 | | | | |
| EASTERN SAMAR | 1 | | | | |
| Llorente | 1 | | | | |
| | | City/ Municipality | EO No 19 | 25 December 2022 | |
| REGION 10 | 18 | | | | |
| MISAMIS ORIENTAL | 1 | | | | |
| Gingoog | 1 | | | | |
| | | City/ Municipality | 2022-361 | 25 December 2022 | |
| MISAMIS OCCIDENTAL | 17 | | | | |
| Province-Wide | 17 | | | | |
| | | Province | 796-22 | 25 December 2022 | |

PRE-EMPTIVE EVACUATION as of (December 28, 2022 18:00)

| REGION PROVINCE CITY /MUNICIPALITY BARANGAY | | FAMILIES | MALE | FEMALE | TOTAL | REMARKS |
|---|----|----------|------|--------|-------|---------|
| GRAND TOTAL | 22 | 456 | 64 | 50 | 1,424 | |
| REGION 7 | 1 | 9 | 11 | 9 | 20 | |
| BOHOL | 1 | 9 | 11 | 9 | 20 | |
| Candijay | 1 | 9 | 11 | 9 | 20 | |

| REGION PROVINCE CITY /MUNICIPALITY BARANGAY | | FAMILIES | MALE | FEMALE | TOTAL | REMARKS |
|---|----|----------|------|--------|-------|---|
| Panadtaran | | 9 | 11 | 9 | 20 | Evacuation Center: Panadtaran Elementary School Assistance Provided: 2 Family Food Packs per families were given by FI/NFI Cluster to the head of the families |
| REGION 8 | 1 | 12 | 0 | 0 | 42 | |
| EASTERN SAMAR | 1 | 12 | 0 | 0 | 42 | |
| Jipapad | 1 | 12 | 0 | 0 | 42 | |
| Brgy. 3 (Poblacion), Brgy. 4 (Poblacion) | | 12 | 0 | 0 | 42 | Evacuated in the Municipal Hall and Church |
| REGION 9 | 1 | 29 | 53 | 41 | 94 | |
| ZAMBOANGA DEL NORTE | 1 | 29 | 53 | 41 | 94 | |
| President Manuel A. Roxas | 1 | 29 | 53 | 41 | 94 | |
| | 1 | 29 | 53 | 41 | 94 | Roxas Gymnasium |
| REGION 11 | 1 | 0 | 0 | 0 | 0 | |
| DAVAO DE ORO | 1 | 0 | 0 | 0 | 0 | |
| Maco | 1 | 0 | 0 | 0 | 0 | |
| Sta. Maria | | 0 | 0 | 0 | 0 | data for follow up |
| CARAGA | 18 | 406 | 0 | 0 | 1,268 | |
| BUTUAN CITY | 1 | 35 | 0 | 0 | 0 | |
| Butuan | 1 | 35 | 0 | 0 | 0 | |
| Masao | | 35 | 0 | 0 | 0 | |
| AGUSAN DEL NORTE | 10 | 175 | 0 | 0 | 668 | |
| Nasipit | 5 | 110 | 0 | 0 | 533 | |
| Aclan | | 36 | 0 | 0 | 153 | |
| Brgy 1 | | 7 | 0 | 0 | 35 | |
| Culit | | 44 | 0 | 0 | 260 | |
| Punta | | 4 | 0 | 0 | 10 | |
| Kinabjangan | | 19 | 0 | 0 | 75 | |
| Carmen | 5 | 65 | 0 | 0 | 135 | |
| Poblacion | | 7 | 0 | 0 | 25 | |
| Tagcatong | | 15 | 0 | 0 | 68 | |
| Cahayagan | | 6 | 0 | 0 | 30 | |
| San Agustin | | 3 | 0 | 0 | 12 | |
| Gosoon | | 34 | 0 | 0 | 0 | |

| REGION PROVINCE CITY /MUNICIPALITY BARANGAY | | FAMILIES | MALE | FEMALE | TOTAL | REMARKS |
|---|---|----------|------|--------|-------|---------|
| SURIGAO DEL NORTE | 5 | 143 | 0 | 0 | 471 | |
| Bacuag | 4 | 98 | 0 | 0 | 304 | |
| Dugsangon | | 35 | 0 | 0 | 70 | |
| Campo | | 14 | 0 | 0 | 54 | |
| Poblacion | | 16 | 0 | 0 | 58 | |
| Panatao | | 33 | 0 | 0 | 122 | |
| Tubod | 1 | 45 | 0 | 0 | 167 | |
| Cawilan | | 45 | 0 | 0 | 167 | |
| SURIGAO DEL SUR | 2 | 53 | 0 | 0 | 129 | |
| Carrascal | 2 | 53 | 0 | 0 | 129 | |
| Adlay | | 25 | 0 | 0 | 0 | |
| Bacolod | | 28 | 0 | 0 | 129 | |

ASSISTANCE PROVIDED as of (December 28, 2022 18:00)

| REGION PROVINCE CITY /MUNICIPALITY BARANGAY | | SOURCE | QUANTITY | UNIT | TYPE | PARTICULARS | COST(PHP) |
|---|----|--------|----------|-------|------------------|-------------|---------------|
| GRAND TOTAL | 52 | | | | | | 38,591,115.29 |
| MIMAROPA | 8 | | | | | | 431,640 |
| ORIENTAL MINDORO | 6 | | | | | | 431,640 |
| Bansud | 4 | | | | | | 72,670 |
| | | DSWD | 5 | Packs | Family Food Pack | | 3,500 |
| | | LGU | 5 | Packs | Family Food Pack | | 725 |
| | | LGU | 5 | | Financial | | 50,000 |
| | | OCD | 5 | Box | Family Kits | | 18,445 |
| Pola | 1 | | | | | | 245,000 |
| | | DSWD | 350 | Packs | Family Food Pack | | 245,000 |
| Naujan | 1 | | | | | | 113,970 |
| | | LGU | 786 | Packs | Family Food Pack | | 113,970 |
| PALAWAN | 2 | | | | | | 0 |
| Puerto Princesa City | 2 | | | | | | 0 |
| | | LGU | 60 | Kilos | Food | Rice | 0 |
| | | LGU | 2 | Sacks | Canned Goods | Rice | 0 |

| REGION PROVINCE CITY /MUNICIPALITY BARANGAY | | SOURCE | QUANTITY | UNIT | TYPE | PARTICULARS | COST(PHP) |
|---|----|----------------|----------|-------|------|----------------------|--------------|
| REGION 5 | 14 | | | | | | 2,134,415.29 |
| ALBAY | 4 | | | | | | 195,001.46 |
| No breakdown | 4 | | | | | | 195,001.46 |
| | | DSWD | 126 | packs | | Family Food Pack | 54,622.26 |
| | | DSWD | 1260 | | | other food items | 9,979.2 |
| | | DSWD | 12 | | | other non-food items | 80,000 |
| | | LGU | | | | not specified | 50,400 |
| CAMARINES NORTE | 2 | | | | | | 405,841 |
| No breakdown | 2 | | | | | | 405,841 |
| | | DSWD | 521 | packs | | Family Food Pack | 362,742 |
| | | DSWD | 29 | packs | | Hygiene kit | 43,099 |
| CAMARINES SUR | 3 | | | | | | 874,897.83 |
| No breakdown | 3 | | | | | | 874,897.83 |
| | | DSWD | 1403 | packs | | Family Food Pack | 650,891.83 |
| | | DSWD | 192 | packs | | Hygiene kit | 185,710 |
| | | LGU | | | | not specified | 38,296 |
| CATANDUANES | 2 | | | | | | 292,960 |
| No breakdown | 2 | | | | | | 292,960 |
| | | DSWD | 520 | packs | | Family Food Pack | 250,560 |
| | | LGU | | | | not specified | 42,400 |
| SORSOGON | 3 | | | | | | 365,715 |
| No breakdown | 3 | | | | | | 365,715 |
| | | DSWD | 110 | packs | | Family Food Pack | 74,580 |
| | | LGU | | | | not specified | 74,495 |
| | | Other agencies | | | | not specified | 216,640 |
| REGION 6 | 7 | | | | | | 333,592 |
| AKLAN | 7 | | | | | | 333,592 |
| New Washington | 6 | | | | | | 222,080 |
| Cawayan | | DSWD | | | | Family Food Pack | 52,600 |
| Fatima | | LGU | | | | Food Items | 67,200 |
| Poblacion | | LGU | | | | Food Items | 17,500 |
| Polo | | LGU | | | | Food Items | 20,300 |
| Tambak | | LGU | | | | Food Items | 22,400 |
| | | LGU | 80 | | | Family Food Pack | 42,080 |
| Kalibo | 1 | | | | | | 111,512 |

| REGION PROVINCE CITY /MUNICIPALITY BARANGAY | | SOURCE | QUANTITY | UNIT | TYPE | PARTICULARS | COST(PHP) |
|---|----|--------|----------|--------|-------------------------|--|-----------|
| | | DSWD | 212 | packs | Family Food Pack | | 111,512 |
| REGION 7 | 1 | | | | | | 11,963 |
| CEBU | 1 | | | | | | 11,963 |
| No breakdown | 1 | | | | | | 11,963 |
| | | DSWD | | | Ready to Eat Food (RTE) | | 11,963 |
| REGION 8 | 10 | | | | | | 3,920,000 |
| EASTERN SAMAR | 10 | | | | | | 3,920,000 |
| Hernani | 2 | | | | | | 174,750 |
| | | OCD | 150 | units | Hygiene kit | Inclusive of shampoo, soap, towelette, dental kits, laundry soap, among others | 102,000 |
| | | OCD | 150 | units | Blanket | | 72,750 |
| Llorente | 2 | | | | | | 174,750 |
| | | OCD | 150 | units | Hygiene kit | Inclusive of shampoo, soap, towelette, dental kits, laundry soap, among others | 102,000 |
| | | OCD | 150 | units | Blanket | | 72,750 |
| Guiuan | 3 | | | | | | 368,650 |
| | | OCD | 5 | rolls | Sakoline | sackoline (trapal) | 49,650 |
| | | OCD | 20 | units | Family Kit | Inclusive of cooking wares, spoon and fork, plates, drinking glass, t-shirts, and sleeping items, among others, good for a family of 5 | 199,000 |
| | | OCD | 20 | units | Shelter Repair Kit | Inclusive of hammer, nails, and wires, among others. | 120,000 |
| Jipapad | 1 | | | | | | 1,779,900 |
| | | DSWD | 2780 | units | Family Food Pack | | 1,779,900 |
| Oras | 1 | | | | | | 928,200 |
| | | DSWD | 1700 | units | Family Food Pack | | 928,200 |
| Taft | 1 | | | | | | 493,750 |
| | | DSWD | 790 | units | Family Food Pack | | 493,750 |
| REGION 9 | 3 | | | | | | 15,848.21 |
| ZAMBOANGA DEL NORTE | 3 | | | | | | 15,848.21 |
| President Manuel A. Roxas | 2 | | | | | | 15,848.21 |
| Langatian | | LGU | 94 | pieces | Family Food Pack | Meals | 0 |

| REGION PROVINCE CITY /MUNICIPALITY BARANGAY | | SOURCE | QUANTITY | UNIT | TYPE | PARTICULARS | COST(PHP) |
|---|----------|--------|----------|--------|--|-------------|----------------------|
| Langatian | | DSWD | 29 | family | Family Food Pack | | 15,848.21 |
| Polanco | 1 | | | | | | 0 |
| Poblacion | | DSWD | 12 | pieces | Family Food Pack | | 0 |
| REGION 10 | 7 | | | | | | 31,686,506.79 |
| MISAMIS ORIENTAL | 3 | | | | | | 0 |
| Gingoog | 1 | | | | | | 0 |
| | | DSWD | 6615 | pack | Family Food Pack | | 0 |
| Talisayan | 2 | | | | | | 0 |
| | | DSWD | 369 | pack | Family Food Pack | | 0 |
| | | DSWD | 606 | pack | Family Food Pack | | 0 |
| MISAMIS OCCIDENTAL | 4 | | | | | | 31,686,506.79 |
| No breakdown | 4 | | | | | | 31,686,506.79 |
| | | OCD | | | 10 l Bottled Water | | 1,778,420 |
| | | DSWD | | | Family Food Packs and standby funds for financial assistance (for Gingoog City, Misamis Oriental and Misamis Occidental) | | 6,768,350 |
| | | DSWD | | | Other Food and Non-Food Items | | 22,779,736.79 |
| | | OCD | | | Hauling of DSWD FFPs | | 360,000 |
| CARAGA | 2 | | | | | | 57,150 |
| AGUSAN DEL NORTE | 1 | | | | | | 33,150 |
| Nasipit | 1 | | | | | | 33,150 |
| | | LGU | | | Family Food Pack | | 33,150 |
| SURIGAO DEL NORTE | 1 | | | | | | 24,000 |
| Gigaquit | 1 | | | | | | 24,000 |
| | | LGU | 750 | pcs | Food Items | | 24,000 |



REPUBLIC OF THE PHILIPPINES
NATIONAL DISASTER RISK REDUCTION AND MANAGEMENT COUNCIL

National Disaster Risk Reduction and Management Center, Camp Aguinaldo, Quezon City, Philippines

National Disaster Risk Reduction and Management Council

**Effects of Shear Line (2022)
ACTIONS TAKEN**

National



National Disaster Risk Reduction and Management Council (NDRRMC)

- Maintained BLUE Alert Status
- Conducted Weather Update on 27 December 2022
- Continuous monitoring and close coordination with concerned Regional DRRMCs regarding the situation

Emergency Alerts Issued (as of 6 PM)

- Disseminated 409 NDRRMC Advisories and 49 EAWMs



Department of Social Welfare and Development (DSWD)

Standby Funds

- >PhP56.5 million Quick Response Fund (QRF) at the DSWD Central Office.
- >PhP75.56 million available in DSWD FOs which may support the relief needs of the displaced families due to the effects of Shear Line through inter-FO augmentation.

Prepositioned FFPs and Other Relief Items

- >60,905 FFPs available in Disaster Response Centers; of which, 39,399 FFPs are at the National Resource Operations Center (NROC), Pasay City, and 21,506 FFPs are at the Visayas Disaster Resource Center (VDRC), Mandaue City.
- >509,377 FFPs in DSWD FOs which may support the relief needs of the displaced families due to the effects of Shear Line through inter-FO augmentation.
- >PhP790.85 million worth of other FNIs at NROC, VDRC, and DSWD FO warehouses.



DOST- Philippine Atmospheric, Geophysical and Astronomical Services Administration (PAGASA)

- Continuous weather monitoring and provision of weather updates to all stakeholders.



DENR - Mines and Geosciences Bureau (MGB)

- Continuous provision of List of Barangays Susceptible to Landslides and Flooding based on the DOST-PAGASA Rainfall Data GSM and WRF 72hr.

MIMAROPA

OCD MIMAROPA

- Emergency Operations Center on Blue Alert Status.
- Continuous dissemination of advisories and EAWM to all LDRRMOs and member agencies.
- Close coordination with OCD MIMAROPA Field Officers re effects of shearline in MIMAROPA.

- Continuously coordinating with concerned agencies and LGUs and monitoring the situation.

PDDRMO Palawan

- Activation of Emergency Operations Center (EOC) for monitoring of prevailing weather disturbance.
- Monitor any untoward incident province-wide and undertake precautionary measures if the situation warrants it.
- Deployed 1 (One) team in Southern Municipalities to assess and conduct damage assessment to the affected municipalities.
- Delivered Food Items in the municipality of Quezon.
- Disseminate public warning advisories thru Online posting.
- Deployed Team Bravo at Southern Municipalities to augment in the evacuation of the affected families in Southern Palawan.
- Deployed Team Charlie to conduct damage assessment in the Municipality of Narra and Sofronio Española.

PROVINCIAL SOCIAL WELFARE AND DEVELOPMENT OFFICE (PSWDO)

- All QRT members and emergency equipment are on standby and ready for deployment.
- Coordinated with MSWDOs.
- Augmented Food Items in the Municipality of Quezon.

PROVINCIAL EQUIPMENT AND POOL OFFICE (PEPO)

- Transported Family Food Packs in the Municipality of Quezon.
- Augmented in the evacuation of affected families in the Municipality of Brooke's Point.

MARINE BATTALION LANDING TEAM – 4

- Assisted in the Evacuation of the affected Families in the Municipality of Brooke's Point.

PHILIPPINE COAST GUARD

- Assisted in the Evacuation of the affected Families in the Municipality of Brooke's Point.

DPWH MIMAROPA

- Disaster Operation Center of Palawan 2nd District Engineering Office is activated, and Disaster Risk Reduction Management (DRRM) Teams are on standby to monitor the area and providing assistance to motorists passing the bridges and stranded light vehicles.

PDRRMC MARINDUQUE

- Continuous monitoring and coordination with MDRRMC EOCs.
- Disseminated Weather updates and PAGASA Advisories through Social Media Platforms.
- Continuous monitoring of Weather Update and posting on official GCs.

MDRRMC BOAC, MARINDUQUE

- Continuous monitoring with PAGASA Weather Updates.
- Continuous monitoring of AOR.
- Forwarded weather advisories to Brgy. Captains.

MDRRMC MOGPOG, MARINDUQUE

- Continuous monitoring of Weather Updates from PAGASA and Dissemination to All Barangays thru text blast and official social media accounts.
- Continuous monitoring of AOR.

MDRRMC TORRIJOS, MARINDUQUE

- Continuous monitoring of Weather Updates from PAGASA

- Continuous monitoring of barangay thru official GC of BDRRMCs
- Continuous monitoring of AOR

OCD MIMAROPA FIELD OFFICER MARINDUQUE

- Continuous monitoring of AOR.
- Disseminated Weather 24H PWF and Weather Advisories to Marinduque LDRRMOs.
- Monitoring of NDRRMC Situation Dashboard.
- Continuous coordination with LDRRMCs of Marinduque.

DSWD MIMAROPA

- DSWD through the SWADT Oriental Mindoro provided a total of 305 FFPs to the affected populace in Bansud and Pola, Oriental Mindoro amounting to Php 213,500.00. The LGU also provided five (5) FFPs to Bansud affected populace amounting to Php 725.00.
- The DSWD MIMAROPA thru its SWADT Office in Palawan is now preparing for the distribution of goods to displaced families in the City of Puerto Princesa and Brooke's Point.
- Monitor weather bulletins, warnings, and other advisories in coordination with P/C/MSWDO, P/C/MDRMO, and MATs and other surveillance agencies.
- Close monitoring of LGU requests for augmentation of food and non-food items and ensure goods are ready for distribution to the affected population.
- Close coordination to SWADT Offices pertaining to weather updates.
- Monitor closely the daily local weather conditions, related eventualities, bulletins, warnings, and other advisories issued by the DOST-PAGASA, DENR-MGB, and other surveillance agencies.

CDRRMC PUERTO PRINCESA CITY, PALAWAN

- Puerto Princesa City Emergency Operations Center 24/7 Situation Monitoring
- Monitoring of water level of major rivers.
- Monitoring of flood/landslide-prone areas.
- Dissemination of DOST PAGASA Weather Advisories through social media, SMS.
- Constant coordination with BDRRMCs and Response cluster agencies.
- Prepositioned FNFI at CDRRMC main warehouse and forward warehouses at 4 Mini City Hall.
- Response vehicles and equipment on standby at CDRRMC – EOC
- Provided hot meals, drinking water, family food packs and mattress to affected families staying at the evacuation center in cooperation with CSWD and Barangay DRRMC.
- Philippine Red Cross provided hot meals to the evacuees in Barangay Bancao- Bancao.
- Philippine Coast Guard provided meals to the evacuees in Barangay Bancao- Bancao.

PDRRMC Oriental Mindoro

Continuously conducting a province wide monitoring of weather condition, power interruptions and related incidents from MDRRMOs.

Region 5

OCD 5

28 December 2022

- Requested the availability of aircraft to SOLCOM for the conduct of aerial SRR for the missing persons in Catanduanes, Camarines Norte, Camarines Sur and Albay.
- Conducted weather updates meeting in RDRRMC 5 virtual EOC with the response agencies, DOST-PAGASA and PDRRMOs.
- Attended NDRRMC weather updates meeting

26 December 2022

- Continues coordination with DRRMOs of Catanduanes province and Region 8 regarding reported missing fishermen originating from Northern Samar.
- Coordinated with TOG5 the availability of aircraft for possible aerial rescue as of 0900H 26 Dec 2022.

24 December 2022

- Coordination with PDRRMOs regarding possible interventions in the search and rescue operations.
- Requested air asset to SOLCOM regarding 10 missing fishermen in Catanduanes

20 December 2022

- Established virtual EOC with the RDRRMC Response Cluster and PDRRMOs.
- Conducted EOC Monitoring in Camarines Sur PDRRMO and Naga CDRRMO.

19 December 2022

- Issued memorandum to RDRRMC Members on maintaining of Red Alert Status of RDRRMOC.
- Established virtual EOC with the RDRRMC Response Cluster and PDRRMOs.
- Continuous monitoring and updates of the weather disturbance.
- Continuous coordination with the local DRRMCs
- Continuous monitoring of weather forecast and rainfall advisory issued by PAGASA
- Disseminated information, weather advisories and other relevant advisories on social media and sms blast.
- Mobilities are on standby in case of deployment;
- Radio communications and SATELLITE PHONE on standby.

PDRRMO Catanduanes

26 December 2022

- Conducted Aerial Search and Rescue with the assistance of PAF
- Continues monitoring of AOR in response to missing fishermen
- Issuance of the Red Alert Status Memorandum.
- Activated the Provincial Emergency Operations Center (EOC) and Response Clusters.
- Response teams and resources are on standby at the EOC and ready for deployment.
- Continuous coordination with MDRRMOs and PDRRMC members.

DSWD 5

21 December 2022

- Provision of 150 hygiene kits to evacuees in the municipalities of Labo (29 hygiene kits), Calabanga (101 hygiene kits), and Pasacao (20 hygiene kits);
- Provision of a total of 619 FFPs to affected families in the municipalities of Daet (35 FFPs), Vinzons (96 FFPs), Labo (29 FFPs), Lagonoy (41 FFPs), Calabanga (101 FFPs), Canaman (92 FFPs), Magarao (115 FFPs) and Bulan (110 FFPs);

20 December 2022

- Provision of 20 hygiene kits to evacuees in Odicon, Pasacao, Camarines Sur
- Provision of a total of 495 FFPs to affected families in the municipalities of
- Vinzons (96 FFPs), Lagonoy (41 FFPs), Calabanga (101 FFPs), Magarao (115 FFPs) and Bulan (110 FFPs);

19 December 2022

- Provision of a total of 212 FFPs to affected families in the municipalities of Lagonoy (41FFPs), Calabanga (101 FFPs) and Bulan (70FFPs)
- Provision of family food packs to the evacuees of Brgy. Sta. maria, Lagonoy, Camarines Sur
- Attendance to PDRA
- Monitoring of the status and updates from the 6 provinces in their respective AORs on the affected / displacement families and needs assessment
- Ensures availability of food and non-food items for relief augmentation
- Continuous monitoring and sending of weather updates and information
- Ongoing repositioning of goods to satellite/LGU warehouse

Department of Agriculture 5

19 December 2022

- Propositioned seeds for rice , corn, drugs and biologics for livestock and poultry needs are ready and available at DA-RF05
- Continuous monitoring of possible effected areas and conduct rapid damage and needs assessment

DOH 5

19 December 2022

- Code White Alert declared as per memorandum No. 2022-0113 dated December 19, 2022
- Operation Center activated
- Continuous monitoring of affected provinces
- Suspension of work in the DOH Bicol CHD and PDOH Albay with skeleton workforce remained at the office
- Conducted inventory of logistics
- Team on stand-by alert
- Submitted report to HEMB, OCD and partners

DPWH 5

20 December 2022

- Continuous monitoring of areas prone to flooding and landslides
- Deployment of Maintenance Crew for cleaning / clearing / desilting of line canals and inlet along National Roads
- Installation of additional caution tape and signages along Daang Maharlika Road (K0531+500)
- All maintenance crew and equipment are prepositioned for any eventuality
- Installed warning sign at Pili-Tigaon-Albay Bdry. Road (K0473+500)
- Clearing of fallen trees and debris
- Mobilization of 1-unit RP Payloader & 1-unit RP Dumptruck

18-19 December 2022

- Deployment of Maintenance Crew and heavy equipment for installation of barricades.
- Continuous monitoring of the effects affected.

BFP 5

- All personnel are placed on standby
- Close coordination with the MDRRMC
- Ensured all available fire/rescue/emergency medical apparatus to suit all operations needs.
- Monitoring of PAGASA weather advisories and bulletins

PDRRMC Camarines Sur

20 December 2022

- Issuance of the following memoranda:
 - Red Alert Status (Dec 18)
 - Suspension of Classes (Dec 19 until lifted)
 - Suspension of Work (Dec 19)
- Augmentation of resources in Sipocot to assist in the conduct of evacuation.
- Dispatched a team to conduct preparedness monitoring and assessment of LDRRMC EOC and IMT operations
- Conducted Virtual EOC Meetings with the Provincial DRRM Council and Local DRRM Officers for Weather Updates and Status reports

19 December 2022

- >Activated communication group that disseminates information and warning advisories relative to the weather disturbance down to the 1,036 barangays of the province, 35 Municipal DRRMOs, and 1 City DRRMO.
- >Prepositioning of responders to different staging areas to assist LDRRMCs in the conduct of evacuation and SAR operations.

18-19 December 2022

- Issuance of the Red Alert Status Memorandum.
- Activated the Provincial Emergency Operations Center (EOC) and Response Clusters.
- Response teams and resources are on standby at the EOC and ready for deployment.
- Activated the communications group that disseminates information and warning advisories relative to the weather disturbance down to the 1,036 barangays of the province, 35 Municipal DRRMOs, and 1 City DRRMO.
- Continuous coordination with C/MDRRMOs and PDRRMC members.
- Continuous monitoring of weather forecast and tropical cyclone bulletins issued by DOST-PAGASA and dissemination of these advisories to the public via SMS, Facebook page, and Infolinks.

PDRRMC Camarines Norte

20 December 2022

- Conduct monitoring of water level at Labo River bridge and other spillways
- Continuous monitoring of weather update as per PAGASA
- Continuous update of every municipality of their updated situational report / terminal report.
- Attended the Regional Virtual Meeting regarding Red Alert Status conducted by OCD V

19 December 2022

- Conduct public advisories regarding weather disturbance and post public information regarding the flood susceptibility area.
- PDRRMC released a suspension of all Works in Public and Private and All School Levels classes in Public and Private effective December 19, 2022.
- Conduct Operational Period Briefing re: Heavy Rainfall
- PDRRMC released an advisory stating the lifting of suspension of work and classes in all levels

18 - 19 December 2022

- Conduct Monitoring and Dissemination of Information Education Campaign Material through facebook page.
- Request Situational Reports to the MDRRMOs.
- Advise all MDRRMO's Pagasa Daet Weather updates
- EOC activated as of December 18, 2022

PDRRMO Sorsogon

19 December 2022

- Continuous monitoring and updates on Weather Disturbance and dissemination information obtained from DOST-PAGASA to SPDRRMC Member/LDRRMOs, the public, and concerned persons thru Broadcast, social media, INFOBOARD, and INFOSYS;
- PDRRMC Chairman team responded at the site (San Ramon, Bulan) for relief distribution and assessment;
- PCG – Sorsogon issued a Sea Travel Advisory;
- Continuous communication with C/MDRRMOs especially in those low-lying areas for any possible threat of flash floods or landslides due to moderate to at times heavy rains;
- Ensure clear lines of communication with all DRRMOs for updates and coordination;
- Operation Center (OpCen) on standby 24/7;
- Continuously observing the minimum health standard amidst the COVID-19 pandemic.

CDRRMO Naga

19 December 2022

- > Conduct rescue operations of affected families in Clupa, Brgy. Calauag.
- > Activation of the DEOC is hereby placed on Red Alert Status ; Pursuant to RDRRMC Memorandum 93s. 2022
- > All BDRRMC's are hereby directed to take all necessary counter measures for flooding due to sustained moderate to heavy rains ;
- > Maintain close monitoring and state of readiness to institute possible pre-emptive evacuation when needed ;
- > The public is advised to monitor alert messages and emergency broadcast in connection with this weather condition .
- > All Members of the CDRRMC including Cluster heads are hereby requested to report any untoward incident .
- > JMR Coliseum and Sta Cruz Evacuation Center is now operation and Balatas Evacuation Center is on Stand By.

Region 6

OCD VI

- Coordinated with P/C/MDRRMOs
- Continuous monitoring of the AOR.

DSWD VI

- Provided family food packs to the affected families and individuals in New Washington, Aklan
- Coordinated with (MSWDO) on the status of affected families and persons for relief augmentation
- DRIMS provided technical assistance on DROMIC reporting to the LGU DROMIC Focal
- DRMD-DRIMS coordinated with M/CSWDO to validate the initial information provided on coastal flooding in Kalibo, Aklan, and Cadiz City, Negros Occidental.
- DRMD-DRRS coordinated with the M/CSWDOs for pick up/delivery of the FNFI to the affected and displaced families.

LGU - New Washington - Aklan

- New Washington LGU provided food items to the affected families and individuals.

PDRRMC Antique

- PDRRMO, Provincial Response Clusters (DPWH, 602nd CDC ARESKOM, PCG, ANTPPO, PSWDO, BFP, and IPHO) as well as MDRRMOs Quick Response Teams and its resources are activated on heightened alert and prepositioned for rapid mobilization and prompt response;
- issued advisory M/BDRRMCs to maintain the activation of their respective Emergency Operation Center to "Blue ALERT";
- continuously provide updates on the weather condition and warning alerts to communities, particularly in landslide and flashflood/flood-prone areas, and further advice to always maintain vigilance and take proactive measures;
-

Region 7

OFFICE OF CIVIL DEFENSE VII

- RDRRMC7 24/7 Operations Center raised its alert status to "BLUE" for Christmas and New Year's Celebration 2022.
- Attended the Weather Update and PDRA Analyst Group Meeting re Shear Line and Weather Disturbances.
- Continuously disseminated weather advisories to RDRRMC member agencies, P/C/M DRRMOs, Local Chief Executives (LCEs) and stakeholders
- Issued Memorandum to RDRRMC members, raising the alert status to BLUE.
- Posted advisories and relevant information to social media account (FB Page) related to weather disturbances within the area of responsibility (AOR).
- Closely monitoring weather updates from PAGASA
- Closely monitoring the AOR for possible incident reports relative to the effects of Shear Line

DENR-MINES AND GEOSCIENCES BUREAU

- Provided latest updates about the weather situation and areas at risk to flooding, landslide and associated hazards
- Monitored and coordinate with MDRRMO/LDRRO on update related to Geohazard incident within their area

of jurisdiction.

PHILIPPINE ATMOSPHERIC GEOPHYSICAL AND ASTRONOMICAL SERVICES ADMINISTRATION

- Provided and issued latest weather advisories in the areas at risk to flooding, landslide and associated hazards (effects of shear line) within AOR.

COAST GUARD DISTRICT CENTRAL VISAYAS

- Consolidated reports on stranded passengers/vessels/rolling cargoes in the AOR
- All CGDCV Stations units were advised to ensure strict implementation of HPCG Memorandum Circular Number 02-13 (Guidelines on Movement of Vessels during Heavy Weather and HPCG Memorandum Circular Number 03-02 (Guidelines on Vessels/Motorboats in the Absence of Weather Bulletin in the Locality).

DEPARTMENT OF SOCIAL WELFARE AND DEVELOPMENT

- Monitored all ports by DRMD/QRT/CMATs in collaboration with LGU/LDRRMO and PCG
- LGU provided hot meals, water, EC, transportation to LSIs
- LGU monitored flood-prone areas and declared pre-emptive evacuation
- A total of 11,963.00 amount cost of ready to eat food (RTE) assistance
- Standby Fund: 2,486,445.86
- Family Food Packs (Quantity:33,767, Amount: 19,247,190.00)
- Raw Materials: 15,990,152.85 of total cost
- Non-Food Relief Items: 36,069,121.00
- CMATS are on standby mode and closely monitoring their area of responsibility.
- DRMD continuously coordinated with the affected LGUs through their LSWDOs and LDRRMOs for quick response.

LGU- CANDIJAY, BOHOL

- Evacuated families/individual in Sitio Tabunok, Barangay Panadtaran were evacuated in Panadtaran Elementary School due to overflowing of Matulid River.
- Evacuated families/individual were given two (2) Family Food Packs from FNF Cluster.
- CCCM Cluster was activated, and is managing the EC.

Region 8



Office of Civil Defense VIII

1. Called for a Pre-Disaster Risk Assessment (PDRA) Meeting re Holiday Season and Weather Disturbance on 22 December 2022;
2. Activation of virtual Emergency Operation Center (EOC);
3. Continuous posting of IEC, weather advisories via busybee, messenger, and FB page;
4. Coordinated with TINGOG Partylist in the provision of transportation of the NFIs to the affected areas;
5. Allocated NFIs to the affected LGUs for distribution on 26 December 2022;
6. Coordinated with Police Regional Office 8 re hauling of NFIs;
7. Coordinated with DSWD and DHSUD re effects of the destructive wind (alleged tornado) in Guiuan, Eastern Samar for possible augmentation/assistance;
8. Coordinated with MDRRMO Pintuyan and OCD X re previously reported fisherfolks from Misamis Oriental sheltered in Pintuyan, Southern Leyte;
9. Coordinated and verified with MDRRMO Palapag and OCD V re missing fisherfolks allegedly took shelter in Virac Catanduanes.
10. Coordinated with RDRRMC members and LDRRMCs re updates on the effects of the shearline;
11. Coordinated with MDM Cluster and DOH re validation of reported casualties.

12. Hauled and delivered the non-food items to the municipalities of Hernani, Llorente, and Guiuan, Eastern Samar (breakdown found in the main report).
13. Conducted emergency BAC Meeting re emergency procurement of non-food items for the purchase of hygiene kits in support to the on-going response on the effects of the shearline.
14. Continuously monitoring the situation.
15. Coordinated Visayas Command thru TOG8, PAF regarding availability of aircraft to ferry F/NFIs for distribution in Manicani Island, Guiuan Eastern Samar.

Department of Agriculture VIII

1. Closely monitoring the weather situation in the provinces;
2. Updated/validated the standing crops by commodity/ by Municipality/ by Ecosystem;
3. Sent advisory, information and awareness campaign;
4. Monitoring of PAGASA Weather forecast and Bulletin issuances;
5. Updating of the inventory of buffer stocks in bodegas;
6. Submission of situation/update report to Central Operations Center.

PDRRMO Samar

1. Activation of 24/7 Operations Center
2. Continuous updating and monitoring of Weather Updates from PAGASA.
3. Dissemination of weather updates and other gathered information to LGUs thru C/MDRRMOs
4. Inventory of prepositioned goods ready for augmentation;
5. Coordinated with PEO for standby trucks and heavy equipment ready for dispatch if necessary;
6. Coordinate with LGUs and concerned offices/agencies for preparation of SRR Teams and volunteer groups for immediate response, if necessary, activation of Evacuation Centers and CCCM Teams in preparation for pre-emptive/forced evacuation on low lying areas and hazard prone areas specially LGUs with flood and landslide Warning;
7. Advised LGUs to conduct clearing operations if necessary (before and after the hazard/disaster); and
8. Advised LGUs to implement Operation LISTO

PDRRMO Eastern Samar

1. Continuous monitoring of weather updates, warnings and advisories and dissemination to LGUs through their MDRRMOs and other agencies concerned;
2. Dissemination of MGB List of LGUs and Barangays susceptible to flooding and landslide;
3. Emergency Operation Center Activated;
4. Emergency Response Team, on standby;
5. Prepositioned relief goods;
6. PDRRMO Rescue vehicles on standby;
7. Conducted inventory of supplies and equipment.

MDRRMO Jipapad, Eastern Samar

1. Activated the Operations Center 24/7;
2. Emergency teams are on standby;
3. Provided relief to all 13 barangays on December 22-23, 2022.

MDRRMO Giporlos, Eastern Samar

1. Prepositioned 221 sacks of rice and canned goods.
2. Placed rescuers on alert status.

MDRRMO Hernani, Eastern Samar

1. Pre-positioned goods;
2. Frequent public awareness through advisories to punong barangays and council members;
3. Monitoring of flooded areas and landslide prone areas;
4. Monitoring water level in all the rivers;

5. Responders and vehicles on standby.

MDRRMO Catarman, Northern Samar

1. OpCen on 24/7 operational on White Alert Status;
2. Continuous monitoring and dissemination of latest weather bulletins, rainfall advisories and all other issuances from PAGASA, MGB and RDRRMC to the BDRRMCs and general public;
3. In close coordination with the LISTO Team for updates and actions to be taken;
4. Monitoring of coastal barangays;
5. Monitoring of flood prone barangays;
6. Monitoring of Catarman River Water Level at Barangay Polangi
Current Level: Yellow Level;
7. Prohibition of small vessel from venturing into the sea;
8. Coordination with BDRRMCs and PDRRMC for reports and updates

MDRRMO Palapag, Northern Samar

1. Stockpiled food items;
2. Response groups on standby;
3. Assets deployed.

PDRRMO Southern Leyte

1. Sent warnings and advisories;
2. Cascaded preparedness directives;
3. Activated OPCEN 24/7;
4. Sent notices to response clusters via group chat;
5. Standby rapid deployment teams (IMT, RDANA, etc.) in strategic areas;
6. Provided advance augmentation of resources;
7. Accounted, assessed and ensured operational readiness of response facilities (EOCs, evacuation centers, etc.);
8. Accounted, assessed and ensured operational readiness of critical lifelines (water, communication, power, etc.);
9. Secured properties, small sea vessels, and other movable assets to safer ground;
10. Ensured maritime safety of all watercrafts (as appropriate) in coordination with maritime authorities;
11. Issued appropriate travel advisory;
12. Arranged for advance assistance for communities, as authorized;
13. Release of situational reports.

MDRRMO Cabucgayan, Biliran

1. LCE issued Office memorandum no. 62 - convening the MDRRMC on December 28, 2022, 1:30 pm at LGU conference for LPA to tackle disaster preparedness.
2. MDRRMC EOC Radio Section and MDRRM Office conducted close monitoring on weather updates online through DOST-pagasa website and remind BDRRMCs to keep monitoring on daily weather forecasts
3. Sending online MDRRMC advisories to MDRRMC members/ BDRRMCs through group chat.

MRRMO Laoang

1. Monitored the flooding along Maharlika Highway which has subsided
2. OPCEN 24/7
3. Monitoring of weather

Region 9

Office of Civil Defense IX

- Immediately coordinated with ZCDRRMO, Dapitan CDRRMO, and Pres Manuel Roxas MDRRMO to verify the reported incidents and for clarification of needed details.
- Continuous monitoring of AOR for any significant updates, dissemination of advisories and issues that need immediate actions.
- Coordinated the 3 Provinces of Zamboanga Peninsula, Zamboanga City, and Isabela City for the close monitoring due to the weather disturbance
- Initial coordination with OCD 10 re: logistical support for HADR to Misamis Occidental
- Information dissemination on latest weather advisories on all P/C/MDRRMOs throughout the region and other concerned agencies.
- Continuous coordination with affected LGUs and consolidation of reports from RDRRMC Member Agency.

PDRRMO Zamboanga del Norte

- Conducted Rapid Damage and Needs Analysis (RDANA) at Dapitan City AOR
- Activated Search & Rescue Teams, Clearing Operation Team, and Transportation and Evacuation Teams on standby for possible deployment
- Visited affected barangays of Dapitan City
- Information dissemination on latest weather advisories on all LDRRMOs throughout the province and other concerned agencies.
- Advised all flood prone and landslide prone areas on high alert
- Continuous monitoring 24/7

LGU Liloy

- Activated Incident Management Team and Emergency Operations Center
- MDRRMO Deployed IMT along Coastal Affected Barangays
- Ongoing Assessment

DSWD IX

- DSWD FO IX, closely coordinate with the City Social Welfare of Zamboanga for any relief augmentation needed for the families affected by flood.
- DRMD closely coordinate with the LSWDOs and LDRRMOs for any disaster incidents
- DRIMs closely coordinates with the LDRRMOs for real-time weather updates and situation in their AOR.
- Continuous repacking and production of Family Food Packs in DSWD warehouse at Mampang, Zamboanga City
- Loading of Family Food Packs bound to Pagadian City for additional stockpile.

LGU Zamboanga City

- Deployed the following resources to the affected areas:
 - a. ZCDRRMO: 3 Search and Rescue (SAR) and Emergency Medical Services (EMS) Teams
 - b. Bureau of Fire Protection: 3 teams
 - c. 74th Infantry Battalion: 2 teams
 - d. Philippine Coast Guard: 2 teams
 - e. Quick Response System: 1 team
 - f. Zamboanga City Police Office Sub-stations
- Continue monitoring on evacuation Sites
- Conduct assessment on affected Barangays
- Provided security on evacuation sites
- Provided water services to affected barangays
- Provided relief goods

LGU Dapitan

- Activated Incident Management Team and Emergency Operations Center around 8:03 AM
- Conducted rapid information dissemination through Phone Calls, SMS, Social Media, Radio Communication and Group Chat to the Barangay Captains and Secretaries of the fifty (50) barangays of Dapitan City and recommended activation of its Barangay DRRM Committees at about 09:01 AM in the morning.
- Deployed 2 monitoring teams at Dapitan river.
- Activated Search and Rescue Teams, Clearing Operations Team and Transportation and Evacuation Teams on-standby for possible deployment.
- Personally visited and informed barangay captains and advised to activate and disseminate the prevailing weather conditions.
- Ongoing RDANA
- CDRRMO Emergency Response Team
- As the National roads became impassable CDRRMO personnel stayed at the higher grounds to protect their equipment and continuously monitored and reported events to their assigned areas. Conducted rapid information dissemination to the barangay officials and its constituents.
- CSWDO
- The office provided ready-to-eat foods for the evacuees of the affected families of the barangays and the responders who were deployed during the rescue operations from 9 AM onwards.
- DOH
- The City Health Office Team are on call alert status for possible deployment at Evacuation Centers.
- PCG Dapitan Station
- The Philippine Coastguard Dapitan team also assisted the rescue operation.
- PNP- Maritime Dapitan Station
- PNP- Maritime Dapitan Team also assisted the rescue operation.
- BFP Dapitan
- BFP personnel of Dapitan conducted were also deployed at the area using their Ambulance
- PNP Dapitan
- PNP personnel were also at the area to provide assistance and security as well as inform the travellers about the current situation of the road.
- CEO Dapitan
- The office provided manpower and heavy equipment such as dump trucks and P-loaders which assists the rescue operations, transportation of evacuees, stranded motorist to the safe areas, and relief distributions.
- I. Search, Rescue and Retrieval
- The SRR team of PNP, BFP, PNP-Maritime, PCG were deployed at the affected areas for emergency response together with CDRRMO ERT. J. Logistics All CDRRMO, CEO personnel, rescue equipment, heavy equipment and vehicles were mobilized.

LGU Pres. Manuel A. Roxas

- Conducted assessment
- Preparing for relief operation
- Continuous monitoring on weather condition in the AOR and ongoing assessment in other coastal barangay for possible damages
- Activated IMT and EOC
- MDRRMO Deployed IMT along Coastal Affected Barangays

Region 10

Office of Civil Defense X

- ?Provision of 1802 bottles (10 liters) on Mineral Water for Misamis Occidental Province.
- ?Raised the Alert Status of Operations Center to RED and activated the EOC
- ?Facilitated the hauling of FFPs From DSWD FO 10 Warehouse to Gingoog City, Mis Or in coordination With The 4ID PA and FFP from DSWD FO 9 Pagadian City for distribution to Mis Occ affected population in coordination with 1ID PA and OCD RO 9.
- ?Activated RDRRMC 10 Logistics Cluster
- ?Coordinated with 1stID, PA, DSWD-9 and OCD Region 9 for the delivery of NFIs from Pagadian City, Zamboanga del Sur to the Province of Misamis Occidental
- ?Established Radio Communications with PDRRMO Misamis Occidental through the Radio Communications

Systems of PDRRMO Lanao del Norte.

?currently monitoring the said incident

?Coordinated with 10 FSSU, ASCOM, PA for the hauling of cargo of FFPs from DSWD 10 to Gingoog City

?monitoring of assistance provided to flooding victims in the region due to the effects of shear line affecting Northern Mindanao area

PDRRMC Misamis Occidental

a.PDRRMD

?On Red Alert Status

?Closely monitored water level of rivers and sea level condition

?Prepositioned of response resources

b.Sinacaban, Mis. Occ.

?Conducted pre-emptive and forced evacuation

?Conducted RDANA Team Meeting

c.Jimenez, Mis. Occ.

?Responders: MDRRMO, BFP, PNP, Barangay Responders and Volunteers

?Imposed forced evacuation

?Conducted SAR

?Conducted RDANA

d.Clarin

?Distribution of Relief Goods

?Provided medical services to IDPs

?Ongoing damage assessment

?Water rationing to affected households

?Conducted Clearing Operations

?Conducted pre-emptive and forced evacuation

?Raised to Red Alert Status

?Deployed responders and assets to affected barangays

?Conducted Rescue Operations and imposed forced evacuation

?Continuous monitoring

PDRRMC Misamis Oriental

a.PDRRMD

?Continuous monitoring of the situation and advised all c/M DRRM Offices to institute appropriate DRRM actions within their respective AOrs

?Prepositioned response vehicle and equipment

?Heavy equipment units were deployed in Gingoog City to augment clearing operations

b.Gingoog City

?Weather and River water level monitoring

?Conducted pre-emptive evacuation to flood prone barangays

?Conducted Search and Rescue operations

?Conducted initial assessment

?Provided food supplies to evacuees

?Provided assistance and information to the motorist of the status of road from CDO to Butuan City

?Command meeting with Mayor and all department heads for recovery and rehabilitation

?Send off heavy equipment to affected areas to conduct clearing operation and declogging of drainage canals

c.Salay

?Activated Municipal EOC

?Information dissemination and coordinated with BDRRMCs

DSWD 10

?Provided a total of 6,615 FFPs of relief assistance to Gingoog City.

?LGU Talisayan, Misamis Oriental already picked-up the 369 FFPs.
?LGU Medina, Misamis Oriental already pick-up the 480 FFPs. The remaining 326 will be pick-up by tomorrow.
?Activated of the Regional Quick Response Team (at all levels). P/C/MATS monitored AOR and assisted the LGUs.
?Regional Officers coordinated with neighbouring Mindanao field offices for assistance and augmentation.
?Generated report and coordinated the LGUs re provision of FFPs.
?Prompt action to the request for relief augmentation from the affected LGUs.
?DSWD 10 to Chair the RDRRMC 10 Response and Early Recovery Committee Emergency Meeting today, 4:00 PM

PCG-CGDNM

Conducted SRR Operations at Misamis Occidental

DPWH 10

?Conducted clearing operations at affected roads
?Deployed personnel and equipment for road clearing operations

PDRRMC Lanao del Norte

a.PDRRMD

?All emergency vehicles and PDRRMO personnel were on standby ready for emergency response
?Emergency response teams from LGU were positioned to monitor
?PDRRMO OpCen will continue monitoring AOR's updates

b.Bacolod

?Responded a Banca that drifted ashore in Brgy Liangan in Jimenez
?Assisted the evacuees per barangay
?Disseminated advisories to FB page
?24/7 Area Monitoring

PDRRMC Bukidnon

a.PDRRMD

?Disseminated weather advisories through text blast to the C/MDRRMOs
?Prepositioned disaster response equipment and rescue/response vehicles
?Deployed PGO-PDRRMD Rescue Team to provide augmentation to CDRRMO Malaybalay
?Stockpile of food items is prepositioned at the PSWD Office
?Coordinated with DPWH 1st Engineering District to conduct clearing operation at the landslide are in Cabanglasan, Bukidnon
?Deployed 3 SRR Teams (with 1 unit SAR Vehicle, 1 unit Kia Ambulance, 1 unit SKW Truck, 2 units rubber boat) to augment LGU Valencia City, Bukidnon
?Provided 15 modular tents to LGU Malaybalay City, Bukidnon for the evacuated families of Brgy. Violeta.

b.Malaybalay City

?USAR 1 responded to a flooding incident at Brgy. Aglayan and assessed the individuals trapped inside Aglayan Sports Complex, then proceeded to Brgy. Managok to respond to another flooding incident
?USAR2 responded to Brgy. Lalawan and evacuated the affected individuals to Linabo Covered court
?SAR Team conducted clearing operations on a landslide incident along Aglayan-Zamboanguita Road, Summit, Brgy. Managok, Malaybalay City, Bukidnon
?CSWDO provided food packs to the affected families
?Set-up of modular tents for the IDPs

c.Valencia City

?Prepositioned rescue equipment and conducted river visibility including flood-prone areas
?Conducted pre-emptive evacuation
?CSWDO and CHO assessed the IDPs and provided relief packs

d. Impasugong

?Constant monitoring of weather status and information dissemination through texts ,phone calls and social media

?Responders and emergency equipment are on stand-by

?Conducted Search and Retrieval Operation. Retrieved the body of drowned victim at around 11:30 AM of December 26, 2022

e. San Fernando

?Conducted "recorida" to all landslide/low-lying areas

?Prepositioned rescue equipment and emergency vehicles

?MSWD provided relief goods to affected families

?Conducted Search and Retrieval Operation.

f. Manolo Fortich

?Coordinated and alerted Tagoloan and Cagayan de Oro LDRRMOs of the increase of the water level of Maluko River

g. Cabanglasan

?Provided Family Food packs to isolated families of P11 Brgy Freedom

?Constant monitor of the water level in the streams and rivers

?Prepositioned equipment and personnel from MDRRMO, MEEDO, PNP, AFP, BFP and MSWDO on stand-by

?Communication system monitored

h. Quezon

?Conducted validation of affected families

I. MISAMIS OCCIDENTAL

a. Aloran

?Conducted Early Warning and Patrol by PNP, BFP, and MDRRMO

?Water Level Monitoring, along Aloran Rivers. Sounded the 1st, 2nd and 3rd Siren Alarm (Raised the Flood Alert from Level 2 to 3)

?Activated the Emergency Operations Center

?Conducted MDRRMC Emergency Meeting (PDRA and PDANA)

?Conducted the Pre-emptive and Forced Evacuation, Search and Rescue Operations in Heavily affected areas

?Distributed Family food Packs, Hygiene Kits and Medicines Activated/ mobilized/ Operated and Managed 10 initial Evacuation Centers Conducted Traffic Management Control along the National Highway :onducted Debris Clearing along roads and waterways in affected areas.

?Recommends to the Sangguniang Bayan for the Declaration of State of Calamity

Balay Mindanaw Foundation Inc. (BMFI)

BMFI, as a member of the RDRRMC, deployed 2 (two) units of skyhydrant max and gem c/o CDRRMD CDO Response Operations in Tudela, Misamis Occidental and Gingoog, Misamis Oriental. The Skyhydrant is a water filtration unit donated by Disaster Aid Australia intended to be used for emergency response operations to ensure the provision of safe drinking water to affected communities. The Skyhydrant Max can filter a maximum of 12000 liters of water while the gem can filter a maximum of 6000 liters of water daily.

Region 11

PDRRMO Davao de Oro

- Conducted 24/7 weather and incident monitoring to the 11 municipalities;
- Prepared and deployed assets and resources;
- Deployed the Pantukan Hub Responders at the flooding incident at Pagakpak/Bukana, Sitio Magapalway Brgy Bongabong, Pantukan, DDO to augment MDRRMO Pantukan;
- Deployed the PDRRMO Rescue team at the flooding incident at Purok-2 Brgy. Sta. Maria, Nabunturan, and consequently at Brgy. Mipangi, Nabunturan to augment MDRRMO Nabunturan;

- Contacted MDRRMO Nabunturan for status and any update of the evacuees of Brgy. Mipangi and Barangay Magsaysay;
- Provided hot-meals to the evacuees and coordinated with MSWD Nabunturan for relief operation and
- Conducted relief operation to all evacuees affected by flooding by the PSWDO.
- PSWDO together with PDRRMO Operations Section conducted relief operation to all evacuees affected by flooding and landslide at Sitio Tinago, Brgy. Elizalde, Maco

OCD XI

- Continuous monitoring of the incident and
- Constant coordination with PDRRMOs in Davao Region XI.
- Facilitated the request of DSWD FO XI for the allocation of transport vehicle for the augmentation of FFP for Region 10 who are greatly affected by the Shearline.
- Released Memorandum putting all response agencies for possible deployment or mobilization of resources to affected population ICOW shearline,

MDRRMO - Mabini, Davao de Oro

- Continuously monitoring of weather situation and river water level in their AOR;
- Conducted Clearing operation of debris brought by increasing water level of river tributaries;
- Dispatched WASAR Team;
- Coordinated with affected puroks;
- Conducted SAR operations;
- Dispatched RDANA;
- Constant monitoring of flood prone areas and
- Coordinated with other agencies for data gathering on damage to infrastructure, agriculture, and other sectors.

MDRRMO Pantukan

- Continuously monitoring of weather situation and river water level in their AOR.
- Conducted Ocular survey and pre-emptive evacuation to 1 family in areas with reported increasing of river water level.

MDRRMO - New Bataan, Davao de Oro

- Continuously monitoring of weather situation and river water level in their AOR.

MDRRMO Maco, Davao de Oro

- Continuously monitoring of weather situation and river water level in their AOR.
- Conducted ocular survey to assess road access due to landslide
- Assisted the PEO for clearing operation
- Conducted relief operation to the evacuees.

MDRRMO - Nabunturan, Davao de Oro

- Continuously monitoring of weather situation and river water level in their AOR.
- Conducted pre-emptive evacuation caused by swelling river and flooding.
- Provided relief operation to all evacuees

BDRRMCs of Davao de Oro

- Continuously monitoring of weather situation and river water level in their AOR.
- Assisted MDRRMCs during pre-emptive evacuation and IDP registration
- Assisted MDRRMCs in the conduct of relief operations to all evacuees

DSWD XI

- Continuously monitoring the situation within the AOR
- Augment and provide 5,000 FFPs for Region X, Relief mobilization will commence 28 December 2022.
- DSWD-FO XI thru the DRMD personnel continues to coordinate with the MSWDOs/CSWDOs of affected LGUs for updating of information, monitoring, and provision of assistance.
- Real Time monitoring of weather updates and information within the Area of Responsibility.
- DRMD staff visited the incident site and evacuation center to assess the assistance needed.

Department of Agriculture

- Provided 1 Wingvan Truck for the transport of DSWD FFPs for augmentation to Region 10

Department of Public Works and Highways XI

- Provided 2 Dump Trucks for the transport of DSWD FFPs for augmentation to Region 10

CARAGA

Office of Civil Defense / RDRRMC Caraga

RDRRMC/OCD Operations Center disseminated warnings and advisories through SMS, email, and social media to RDRRMC member agencies, LDRRMCs, other stakeholders and the general public, closely monitors the situation of the AOR in coordination with the local DRRMCs and advised the submission of Situational Report on the effects of the weather system;

DICT Caraga

- DRRM-GET team in monitoring through social media the flooding incidents in the region.
- HF(7.455MHz) and VHF(158.900MHz) Radios are on standby for monitoring.
- Coordination with Provincial Wifi Team for the telco and wifi sites status within their vicinity.
- Coordination with Amateur Radio Groups and PDRRMOs on the situation in their respective area of responsibility.
- DICT Communication resources are on standby

DSWD Caraga

- A total of PhP 1,538,192.00 worth of food assistance was provided by the Local Government Units and NGOs/Other GOs to the affected families.
- DSWD Field Office Caraga has provided a total of PhP 3,931,238.40 worth of food and non-food assistance to the affected LGUs as augmentation assistance to the families affected by flooding.
- Constantly monitors the weather condition in the region.
- SWAD Team Leaders were directed to monitor their respective Areas of Responsibility (AORs) for any significant disaster updates.
- Continuously coordinates with the Local Social Welfare Development Offices (LSWDOs) of concerned LGUs for significant weather and disaster updates and any augmentation requests.
- Standby Funds and Prepositioned Relief Stockpile:
 - o Standby fund: P5,000,000.00
 - o Family food pack: 29,236 (P17,635,695.90)
- DSWD Field Office Caraga facilitated the delivery of 1,078 FFPs and 200 pcs. blankets to the LGU of General Luna, Surigao del Norte.
- SWAD Team PDI facilitated the distribution of 29 FFPs to the affected families in San Jose, Dinagat Islands.
- Facilitated the distribution of 730 FFPs and 23 pcs blankets to the affected families in Nasipit, Agusan del Norte.

- Facilitated the delivery of 1,786 FFPs to the LGU of Gigaquit, Surigao del Norte.
- Facilitated the delivery of 2,999 FFPs to the LGU of Bacuag, Surigao del Norte.

PCG Caraga

- Issues and disseminates “Notices to Mariners” since December 24, 2022 up to the present with regard to the temporary suspension of voyages of vessels/watercraft from Surigao City to Dinagat Islands. Vessels are constantly reminded to take precautionary measures, be extra vigilant, and advised the resumption of voyages until further notice and upon the improvement of weather and sea conditions.

PNP Caraga

- Deployment of the following:
 - o Total Number of SRR Personnel Deployed: 214
 - o Total Number of RSSF Deployed: 179
 - o Total Number of SRR Standby: 698
 - o Total Number of RSSF Standby: 376
 - o Total Number of PNP Personnel Deployed Evacuation Centers: 126
 - o Total Number of WCPD Personnel manned WCP Desk in Evacuation Centers: 17
 - o Total Number of PNP Personnel Deployed/patrolling in Vacated/Evacuated Areas: 50
- Total Number of PNP Personnel Deployed in vital installation: 10

AFP Caraga

- Deployment of 6 squads which are on standby alert status
- Sustained monitoring and coordination with the different MDRRMO/CDRRMC/PDRRMC

DOH Caraga

- Issued CODE WHITE MEMO to all PDOHO, PHO;
- Prepositioned medical supplies to PDOHO, PHO, CHO a month ago in preparation for any events;
- Distribution of Food pack, potable water, hygiene kits, face mask and alcohol;
- Medicines provided at evacuation centers;
- Deployment of Response teams;

LDRRMCs

- Pre-emptive evacuation was conducted by the following local DRRMCs on December 24, 2022, to wit:
 - o MDRRMC Nasipit, Agusan del Norte
 - o MDRRMC Carmen, Agusan del Norte
 - o CDRRMC Surigao City, Surigao del Norte
 - o MDRRMC Bacuag, Surigao del Norte
 - o MDRRMC Tubod, Surigao del Norte
 - o MDRRMC Gigaquit, Surigao del Norte
 - o MDRRMC Pilar, Surigao del Norte
 - o CDRRMC Butuan City
 - o MDRRMC General Luna, Surigao del Norte
 - o MDRRMC Claver, Surigao del Norte
 - o MDRRMC Socorro, Surigao del Norte
 - o MDRRMC Carrascal, Surigao del Sur
- Clearing Operation was conducted in the landslide affected areas by the concerned local DRRMCs as follows:
 - o Municipalities of Nasipit, Agusan del Norte
 - o CDRRMC Surigao City, Surigao del Norte
- Activation of Emergency Operations Center of the following:
 - o MDRRMC Lanuza, Surigao del Sur
 - o MDRRMC Madrid, Surigao del Sur
 - o MDRRMC Tagana-an, Surigao del Norte

- On alert status and on-going monitoring by the following:
 - o PDRRMC Agusan del Norte (On Blue Alert Status)
 - o PDRRMC Surigao del Norte
 - o PDRRMC Surigao del Sur
 - o PDRRMC Province of Dinagat Islands
 - o CDRRMC Surigao City
 - o CDRRMC Butuan City
 - o MDRRMC Las Nieves, Agusan del Norte
 - o MDRRMC Santiago, Agusan del Norte
 - o MDRRMC Kitcharao, Agusan del Norte
 - o MDRRMC Tubay, Agusan del Norte
 - o MDRRMC Cabadbaran City, Agusan del Norte
 - o MDRRMC La Paz, Agusan del Sur
- Conducted Rapid Damage Assessment and Need Analysis
 - o CDRRMC Butuan City

BARMM

Office of Civil Defense BARMM

- Closely Monitoring and Coordination with PDRRMO re: Consolidated data from affected Municipalities
- On going Coordination with MDRRMO Lamitan re: Flood Incident.
- Coordinate SCWDO re: Dromic report.
- OCD BARMM conducted coordination and continuous monitoring with PDRRMO-LDS for further information regarding the incident
- Closely Monitor and coordinate with MDRRMO Mapun re: Flooding incident
- Coordinate PDRRMO re: Flooding incident in Mapun Municipality.
- Closely monitor untoward incident in Tawi-Tawi province or Area of responsibilities (AOR) due to Shear line / Wind Convergence.

MDRRMC

MDRRMO Deployed SRR cluster at Barangay Matibay, Malinis and Limo-ok where immediate assistance is needed
 MDRRMO Provided Logistical Support, Emergency Equipment for rescue volunteer
 MDRRMO Provide Transport vehicle to Evacuation Center.
 MDRRMO Provided Sleeping to the evacuees
 CSWDO Provide Food Packed (Rice and Canned Goods) to the Affected Families
 Continues Monitoring

BDRRMC

BDRRMC Conducted forced evacuation along flooded areas as per advise by LDRRMC
 BDRRMC Continues Monitoring

PDRRMC Lanao del Sur

Activated Emergency Operation Center since December 24, 2022
 Continuous monitoring and on alert level and stand-by for possible response operations
 Conducted ocular visit in some areas in the First Congressional District including the 4 affected municipalities

MDRRMC Mapun, Tawi-Tawi

-Coordinate PAF to transport affected to a safer area (Command Center)

- Distribute Food Item to affected families immediately at the Command Center.
- Coordinate OCD-Satellite office BASULTA re: Flood incident.

BDRRMCs in Mapun, Tawi-Tawi

- Assist MDRRMO and PAF re: Transport/hauling to the families affected Families to a safer area.
- BDRRMO Provide Hot Meals to the Affected families