

PRE-EMPTIVE EVACUATION



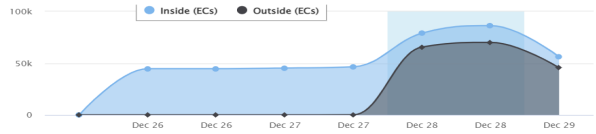
AFFECTED POPULATION



STATUS OF EVACUATION




DISPLACEMENT TREND



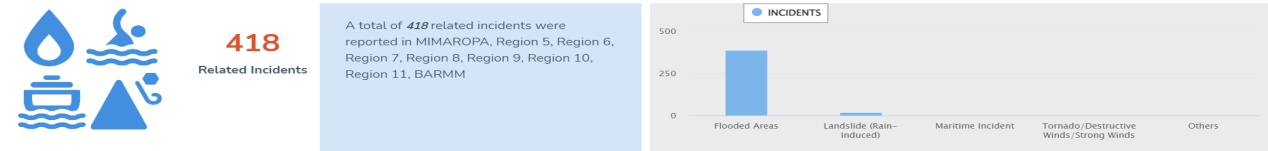
CASUALTIES



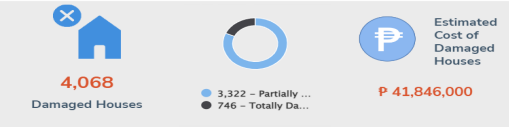
BREAKDOWN OF CASUALTIES PER SEX AND AGE GROUP



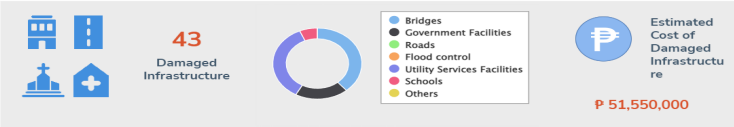
RELATED INCIDENTS




DAMAGED HOUSES



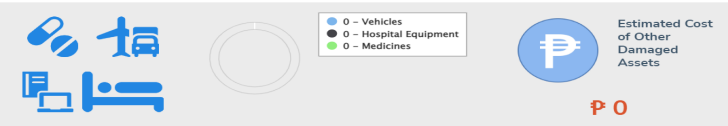
DAMAGE TO INFRASTRUCTURE



DAMAGE TO AGRICULTURE



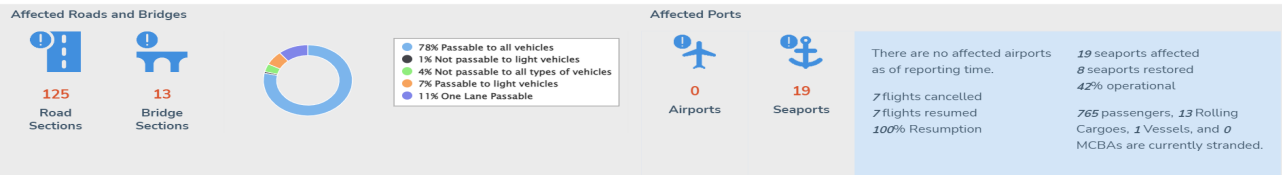
OTHER DAMAGED ASSETS



STATE OF CALAMITY



STATUS OF LIFELINES



Power



Water Supply



Communication Lines



SUSPENSION OF CLASS AND WORK



ASSISTANCE PROVIDED





## **Effects of Shear Line (2022)**

### **SitRep No. 7 for the Effects of Shear Line (2022)**

**December 29, 2022 06:00 am**

18 December 2022

At 11:00 AM, a weather advisory for Shear Line was issued and it will bring moderate to heavy rains over Bicol Region and southern portion of Quezon. Meanwhile, light to moderate with at times heavy rains is expected over Northern Samar, Eastern Samar, Samar, Romblon, Aklan, Capiz, Iloilo, and the rest of Quezon.

At 11:00 PM, the effects of Shear Line and trough of a Low Pressure Area (LPA) will bring moderate to heavy rains over Bicol Region. Meanwhile, light to moderate with at times heavy rains is expected over Caraga, Davao Region, Eastern Visayas, Quezon, and Aurora.

19 December 2022

At 11:00 AM, the Shear Line and trough of a LPA will bring moderate to heavy rains over Bicol Region, Romblon, Caraga, Davao Region, Northern Samar, Eastern Samar, and Samar. Meanwhile, light to moderate with at times heavy rains is expected over Bukidnon, Cagayan De Oro, Soccsksargen, Leyte, Southern Leyte, Capiz, Aklan, Marinduque, Oriental Mindoro, Occidental Mindoro, Laguna, Rizal, and Quezon.

At 11:00 PM, the Shear Line and trough of a LPA will bring moderate to heavy rains over Bicol Region, Quezon, Northern Samar, Eastern Samar, and Samar. Meanwhile, light to moderate with at times heavy rains is expected over Caraga, Davao, Soccsksargen, Leyte, Southern Leyte, Laguna, Batangas, and Rizal.

20 December 2022

At 11:00 AM, the combined effects Shear Line and trough of a Low Pressure Area (LPA) will bring moderate to heavy rains over Bicol Region, Eastern Visayas, Dinagat Islands, and Surigao Del Norte. Meanwhile, light to moderate with at times heavy rains is expected over Davao Region and the rest of Caraga.

At 10:00 PM, the LPA was estimated based on all available data at 285 km east northeast of General Santos City or 195 km east of Davao City. This weather disturbance is less likely to develop into a tropical depression within 48 hours.

At 11:00 PM The combined effects of Shear Line and LPA will bring moderate to heavy rains over Bicol Region, Eastern Visayas, Dinagat Islands, and Surigao Del Norte. Meanwhile, light to moderate with at times heavy rains is expected over Central Visayas, Davao Region and the rest of Caraga.

21 December 2022

At 10:00 AM, the LPA east of Davao City is less likely to develop into a Tropical Depression within 48 hours.

At 11:00 AM, the Shear Line is no longer affecting any part of the country.

24 December 2022

At 2:00 AM, a weather advisory for Shear Line was reissued and it will bring heavy to intense with at times torrential rains over Eastern Samar and moderate to heavy with at times intense rains over the rest of Eastern Visayas.

At 11:00 AM, heavy to intense with at times torrential rains over Eastern Visayas and Dinagat Islands while moderate to heavy with at times intense rains over Zamboanga Peninsula and the rest of Visayas.

At 11:00 PM, moderate to heavy rains over Southern Palawan, Eastern Visayas, Surigao Del Norte including Dinagat Islands, Misamis Occidental, Camiguin, and Misamis Oriental while light to moderate with at times heavy rains over

Zamboanga Peninsula, the rest of Caraga, the rest of Northern Mindanao and the rest of Visayas.

25 December 2022

At 11:00 AM, moderate to heavy rains with at times intense rains over Southern Palawan, Eastern Visayas, Surigao Del Norte and Dinagat Islands while moderate to heavy rains over Zamboanga Peninsula, Northern Mindanao, and the rest of Caraga, and Visayas.

At 11:00 PM, moderate to heavy rains with at times intense rains over Eastern Visayas, Dinagat Islands, Surigao Del Norte, and Surigao Del Sur. Moderate to heavy rains over Southern Palawan, Zamboanga Peninsula, Northern Mindanao, the rest of Caraga and of Visayas.

26 December 2022

At 11:00 AM, moderate to heavy rains with at times intense rains over Eastern Visayas, Bohol, Caraga, Northern Mindanao, and Davao Oriental. Moderate to heavy rains over Palawan and the rest of Visayas and Mindanao.

27 December 2022

At 11:00 AM, moderate to heavy rains with at times intense rains over Eastern Visayas. moderate to at times heavy rains is expected over Palawan, Bohol, Zamboanga Peninsula, Northern Mindanao, and Caraga.

At 11:00 PM, the effect of the Shear Line has weakened. Meanwhile, at 10:00 PM, the LPA was estimated based on all available data at 605 km east of Surigao City, Surigao del Norte. The possibility of this weather disturbance to develop into a tropical depression is not ruled out.

28 December 2022

At 10:00 am, the Low Pressure Area (LPA) was estimated based on all available data at 260 km east northeast of Hinatuan, Surigao del Sur (9.0°N, 128.6°E). The possibility of this weather disturbance to develop into a tropical depression is not ruled out.

## RELATED INCIDENTS

The following incidents were reported in some areas of MIMAROPA, Region 5, Region 6, Region 7, Region 8, Region 9, Region 10, Region 11, BARMM.

REGION	Flooded Areas			Moonsoon Surge	Landslide (Rain-Induced)	Maritime Incident	Tornado/Destructive Winds/Strong Winds
	Flooded	Subsided	Receding				
Total	10	345	33	1	22	6	1
MIMAROPA	7	16	2	1	0	0	0
Region 5	0	240	0	0	12	0	0
Region 6	0	1	0	0	0	0	0
Region 7	0	1	0	0	0	0	0
Region 8	0	15	0	0	0	6	1
Region 9	0	19	29	0	5	0	0
Region 10	3	0	2	0	0	0	0
Region 11	0	15	0	0	5	0	0
BARMM	0	38	0	0	0	0	0

## AFFECTED POPULATION

A total of 124,853 families or 486,485 persons were affected. Of which, 12,264 families or 56,110 persons were served inside 150 ECs and 12,293 families or 45,503 persons were served outside ECs:

Affected Regions	AFFECTED			INSIDE ECs			OUTSIDE ECs	
	Brgy	Families	Persons	No. of ECs	Families	Persons	Families	Persons
<b>TOTAL</b>	864	124,853	486,485	150	12,264	56,110	12,293	45,503
MIMAROPA	46	2,470	11,706	27	594	2,381	9	48
Region 5	158	17,121	69,056	0	0	0	0	0
Region 6	13	702	2,912	0	0	0	60	225
Region 7	1	116	287	0	0	0	50	0
Region 8	96	18,534	64,605	0	0	344	2	10
Region 9	40	4,903	23,949	0	0	0	0	175
Region 10	171	16,466	75,229	88	10,795	49,846	0	0
Region 11	7	1,435	4,633	2	59	260	1,370	4,340
CARAGA	294	59,739	234,108	33	816	3,279	10,802	40,705
BARMM	38	3,367	0	0	0	0	0	0

## CASUALTIES

A total of 32 dead, 11 injured, and 24 missing persons were reported:

REGION	VALIDATED			FOR VALIDATION			TOTAL REPORTED		
	dead	injured	missing	dead	injured	missing	dead	injured	missing
<b>TOTAL</b>	7	2	3	25	9	21	32	11	24
Region 5	0	0	0	6	0	11	6	0	11
Region 8	3	0	2	0	0	9	3	0	11
Region 9	3	1	1	1	0	0	4	1	1
Region 10	0	0	0	18	9	1	18	9	1
Region 11	0	1	0	0	0	0	0	1	0
CARAGA	1	0	0	0	0	0	1	0	0

## ROADS AND BRIDGES

A total of 125 road sections and 13 bridges were affected. Below is the current status of affected road sections and bridges:

--

	NOT PASSABLE		PASSABLE (previously reported as not passable and/or one lane passable)	
	ROADS	BRIDGES	ROADS	BRIDGES
GRAND TOTAL	2	4	123	9
MIMAROPA	0	2	3	3
Region 5	0	0	85	0
Region 8	0	0	9	0
Region 9	0	1	0	0
Region 10	1	1	19	4
Region 11	0	0	2	1
CARAGA	1	0	5	1

## POWER

A total of 63 cities/municipalities were affected. Below is the current status of power supply:

REGION	NO. OF CITIES/ MUNICIPALITIES	
	INTERRUPTED	RESTORED
GRAND TOTAL	3	60
MIMAROPA	0	1
Region 5	0	11
Region 8	0	25
Region 10	2	18
CARAGA	1	5

## WATER SUPPLY

A total of 7 cities/municipalities were affected. Below is the current status of water supply:

REGION	NO. OF CITIES/ MUNICIPALITIES	
	INTERRUPTED	RESTORED
GRAND TOTAL	4	3
MIMAROPA	3	0
Region 5	0	3
Region 10	1	0

## STATUS OF FLIGHTS

A total of 7 domestic flights and 0 international flights were cancelled. Below is the current status of flights:

REGION	NO. OF CITIES/ MUNICIPALITIES			
	CANCELLED		RESUMED	
	DOMESTIC	INTERNATIONAL	DOMESTIC	INTERNATIONAL
GRAND TOTAL	0	0	7	0
Region 5	0	0	6	0
CARAGA	0	0	1	0

## STATUS OF SEAPORTS

A total of 19 seaports were affected. Below is the current status of affected seaports:

REGION	NO. OF SEAPORTS	
	NON-OPERATIONAL/ Cancelled Trips	OPERATIONAL/ Resumed Trips (previously reported as non-operational)
GRAND TOTAL	11	8

MIMAROPA	11	0
Region 5	0	2
Region 6	0	4
Region 10	0	1
CARAGA	0	1

### STRANDED PASSENGERS, ROLLING CARGOES, VESSELS, MBCAS

Below is the current number of stranded passengers, rolling cargoes, vessels, and motorbancas:

REGION	NO. OF STRANDED			
	PASSENGER	ROLLING CARGOES	VESSELS	MOTORBANCAS
GRAND TOTAL	765	13	1	0
Region 6	126	0	0	0
Region 7	639	13	1	0

### DAMAGED HOUSES

A total of 4,068 damaged houses are reported in MIMAROPA, Region 6, Region 8, Region 9, Region 10, Region 11, CARAGA, BARMM.

REGION	PARTIALLY	TOTALLY	TOTAL	AMOUNT (PHP)
GRAND TOTAL	3,322	746	4,068	41,846,000
MIMAROPA	72	5	77	0
Region 6	44	24	68	0
Region 8	31	3	34	0
Region 9	255	186	441	71,000
Region 10	2,456	449	2,905	41,775,000
Region 11	14	3	17	0
CARAGA	440	76	516	0
BARMM	10	0	10	0

### DAMAGE AND LOSSES TO AGRICULTURE (2)

#### Department of Agriculture

REGION	NO. OF FARMERS/ FISHERFOLK AFFECTED	AFFECTED CROP AREA (HA)			NUMBER OF DAMAGED INFRASTRUCTURE, MACHINERIES, EQUIPMENT			PRODUCTION LOSS IN VOLUME (MT)	PRODUCTION LOSS / COST OF DAMAGE IN VALUE (PHP)
		WITH NO CHANCE OF RECOVERY (TOTALLY DAMAGED)	WITH CHANCE OF RECOVERY (PARTIALLY DAMAGED)	TOTAL	TOTALLY DAMAGED	PARTIALLY DAMAGED	TOTAL		
GRAND TOTAL	9,195	5,807.099	2,417	7,408.099	16	40	56	1,822.1145	206,489,170
MIMAROPA	0	4	0	0	16	35	51	0	0
Region 5	2,518	1,439.35	2,417	3,856.35	0	0	0	1,609.76	56,052,998.8
Region 8	4	0	0	0	0	0	0	0	2,826,250
Region 9	1	0	0	0	0	0	0	0	0
Region 10	6,672	4,363.749	0	3,524.749	0	5	5	212.3545	147,609,921.2
CARAGA	0	0	0	27	0	0	0	0	0

National Irrigation Administration

REGION	NUMBER OF DAMAGED INFRASTRUCTURE		TOTAL	COST OF DAMAGE
	TOTALLY DAMAGED	PARTIALLY DAMAGED		
GRAND TOTAL	1	0	1	2,050,000
Region 5	1	0	1	2,050,000

### DAMAGE TO INFRASTRUCTURE

The estimated cost of damage to infrastructure amounting to Php 51,550,000 was reported in MIMAROPA, Region 5, Region 10, Region 11, CARAGA.

REGION	NUMBER OF DAMAGED INFRASTRUCTURE	COST OF DAMAGE (PHP)
GRAND TOTAL	43	51,550,000
MIMAROPA	9	1,470,000
Region 5	5	5,000,000
Region 10	24	41,080,000
Region 11	0	4,000,000
CARAGA	5	0

### SUSPENSION OF CLASSES AND WORK

Classes and work were suspended in the following regions:

REGION	No of cities/municipalities	
	CLASSES	WORK
GRAND TOTAL	67	71
MIMAROPA	0	4
Region 5	67	67

### DECLARATION OF STATE OF CALAMITY

A total of 20 cities/municipalities were declared under the State of Calamity. Below is the number of SOCs issued:

REGION	NO. OF SOCs ISSUED			
	REGIONAL	PROVINCIAL	CITY/ MUNICIPALITY	BARANGAY
GRAND TOTAL	0	1	3	0
Region 8	0	0	1	0
Region 9	0	0	1	0
Region 10	0	1	1	0

### PRE-EMPTIVE EVACUATION

A total of 456 families or 1,424 persons were pre-emptively evacuated:

REGION	No of Families	No. of Persons
GRAND TOTAL	456	1,424
Region 7	9	20
Region 8	12	42
Region 9	29	94
CARAGA	406	1,268

### ASSISTANCE PROVIDED

The following assistance were provided to MIMAROPA, Region 5, Region 6, Region 7, Region 8, Region 9, Region 10, CARAGA.

	QTY	UNIT	AMOUNT (PHP)
GRAND TOTAL	23,693	0	49,428,881.13

Family Food Pack	20,783	0	7,172,453.74
Financial	5	0	50,000
Family Kits	5	0	18,445
Food	60	0	0
Canned Goods	2	0	0
other food items	1,260	0	9,979.2
other non-food items	12	0	80,000
not specified	0	0	422,231
Hygiene kit	871	0	670,809
Food Items	0	0	127,400
Ready to Eat Food (RTE)	0	0	11,963
Blanket	500	0	242,500
Sakoline	5	0	49,650
Family Kit	20	0	199,000
Shelter Repair Kit	20	0	120,000
Malong	150	0	72,750
10 l Bottled Water	0	0	1,778,420
Family Food Packs and standby funds for financial assistance (for Gingoog City, Misamis Oriental and Misamis Occidental)	0	0	6,768,350
Other Food and Non-Food Items	0	0	22,779,736.79
Hauling of DSWD FFPs	0	0	360,000
Total Cost of Assistance	0	0	8,495,193.4



**RELATED INCIDENTS as of (December 29, 2022 06:00)**

REGION   PROVINCE   CITY/ MUNICIPALITY   BARANGAY		TYPE OF INCIDENT	DATE OF OCCURENCE	TIME OF OCCURENCE	DESCRIPTION	ACTIONS TAKEN	REMARKS	STATUS (for flooded areas)
<b>GRAND TOTAL</b>	418							
<b>MIMAROPA</b>	26							
<b>ORIENTAL MINDORO</b>	17							
Baco	4							
Sitio Alwas, Mayabig		Flooded Areas	19 December 2022	03:00 pm			Subsided as of 21 December 2022, 6:00 am	Subsided
Sta. Cruz		Flooded Areas	19 December 2022	06:00 pm			Subsided as of 21 December 2022, 6:00 am	Subsided
Sitio Imburnal, Burbuli		Flooded Areas	19 December 2022	06:00 pm			Subsided as of 21 December 2022, 6:00 am	Subsided
Sitio Alpis, Mangangan II		Flooded Areas	19 December 2022	06:00 pm			Subsided as of 20 December 2022, 10:45 am	Subsided
Naujan	12							
Pinagsabangan I		Flooded Areas	19 December 2022	04:35 pm			Subsided as of 21 December 2022, 6:00 am	Subsided
Motoderazo		Flooded Areas	24 December 2022	02:00 pm			Previously reported flooded on 19 December 2022, 04:35 pm and was reported subsided as of 21 December 2022, 6:00 am.	Receding
Andres Ylagan		Flooded Areas	24 December 2022	02:00 pm			Previously reported flooded on 19 December 2022, 04:35 pm and was reported subsided as of 22 December 2022, 6:00 am.	Receding
Barcenaga		Flooded Areas	19 December 2022	10:00 pm			6 families (10 male, 17 female) were catered outside EC, Subsided as of 21 December 2022, 6:00 am	Subsided

REGION   PROVINCE   CITY/ MUNICIPALITY   BARANGAY		TYPE OF INCIDENT	DATE OF OCCURENCE	TIME OF OCCURENCE	DESCRIPTION	ACTIONS TAKEN	REMARKS	STATUS (for flooded areas)
Sitio 6, Masagana		Flooded Areas	24 December 2022	02:00 pm			Previously reported flooded on 19 December 2022, 04:35 pm and was reported subsided as of 21 December 2022, 6:00 am.	Subsided
Bagong Buhay		Flooded Areas	19 December 2022	04:35 pm			Subsided as of 21 December 2022, 6:00 am	Subsided
Sitio Bacuron, Apitong		Flooded Areas	19 December 2022	10:00 pm			Subsided as of 21 December 2022, 6:00 am	Subsided
Santiago		Flooded Areas	24 December 2022	02:00 pm			Previously reported flooded on 20 December 2022, 04:00 pm and was reported subsided as of 21 December 2022, 6:00 am.	Subsided
San Carlos		Flooded Areas	20 December 2022	04:00 pm			Subsided as of 21 December 2022, 6:00 am	Subsided
Buhangin		Flooded Areas	24 December 2022	02:00 pm			Previously reported flooded on 20 December 2022, 04:00 pm and was reported subsided as of 21 December 2022, 6:00 am.	Subsided
Nag-iba II		Flooded Areas	20 December 2022	04:00 pm			Subsided as of 21 December 2022, 6:00 am	Subsided
Pinagsabangan II		Flooded Areas	20 December 2022	04:00 pm			Subsided as of 21 December 2022, 6:00 am	Subsided
Bansud	1							
Sumagui		Moonsoon Surge	24 December 2022	12:02 am	5 houses were severely damaged, 7 households were evacuated and fishing boats were damaged due to strong and high waves.			
<b>PALAWAN</b>	<b>9</b>							
Brookes Point	6							
Maasin		Flooded Areas	24 December 2022		Flooding due to Moderate to Heavy Rain shower and High Tide			Flooded

REGION   PROVINCE   CITY/ MUNICIPALITY   BARANGAY		TYPE OF INCIDENT	DATE OF OCCURENCE	TIME OF OCCURENCE	DESCRIPTION	ACTIONS TAKEN	REMARKS	STATUS (for flooded areas)
Malis		Flooded Areas	26 December 2022	01:00 am	Flooding due to Light Rain shower and High Tide	MDRRMO together with other Response Cluster conducted evacuation to the affected families		Flooded
Tubtub		Flooded Areas	26 December 2022	01:40 pm	Flooding due to Moderate to heavy rain	MDRRMO together with other Response Cluster conducted evacuation to the affected families		Flooded
Poblacion District 1		Flooded Areas	25 December 2022	01:15 am	Flooding due to Moderate to Heavy Rain shower and High Tide	MDRRMO together with other Response Cluster conducted evacuation to the affected families		Flooded
Barong Barong		Flooded Areas	25 December 2022	01:15 am	Flooding due to Moderate to Heavy Rain shower and High Tide	MDRRMO together with other Response Cluster conducted evacuation to the affected families		Flooded
Calasaguen		Flooded Areas	25 December 2022	01:15 am	Flooding due to Moderate to Heavy Rain shower and High Tide	MDRRMO together with other Response Cluster conducted evacuation to the affected families		Flooded
Balabac	3							
Poblacion IV		Flooded Areas	26 December 2022	12:30 am	Flooding due to Moderate to Heavy Rain shower and High Tide	MDRRMO together with other Response Cluster conducted evacuation to the affected families		Flooded
Poblacion VI		Flooded Areas	27 December 2022				Subsided as of 27 December 2022, 12:00 pm	Subsided
Mangsee		Flooded Areas	27 December 2022				Subsided as of 27 December 2022, 12:00 pm	Subsided
<b>REGION 5</b>	<b>252</b>							
<b>CAMARINES SUR</b>	<b>191</b>							
Caramoan	15							
Binanuahan		Flooded Areas	18 December 2022	09:00 pm				Subsided
Agaas		Flooded Areas	18 December 2022	09:00 pm				Subsided
Tabog		Flooded Areas	18 December 2022	09:00 pm				Subsided
Cabacongan		Flooded Areas	18 December 2022	09:00 pm				Subsided
Cadong		Flooded Areas	18 December 2022	09:00 pm				Subsided
Bahay		Flooded Areas	18 December 2022	09:00 pm				Subsided

REGION   PROVINCE   CITY/ MUNICIPALITY   BARANGAY		TYPE OF INCIDENT	DATE OF OCCURENCE	TIME OF OCCURENCE	DESCRIPTION	ACTIONS TAKEN	REMARKS	STATUS (for flooded areas)
Tabgon		Flooded Areas	18 December 2022	09:00 pm				Subsided
Terogo		Flooded Areas	18 December 2022	09:00 pm				Subsided
Solnopan		Flooded Areas	18 December 2022	09:00 pm				Subsided
Caputatan		Flooded Areas	18 December 2022	09:00 pm				Subsided
San Vicente		Flooded Areas	18 December 2022	09:00 pm				Subsided
Pandanán		Flooded Areas	18 December 2022	09:00 pm				Subsided
Lubás		Flooded Areas	18 December 2022	09:00 pm				Subsided
Tawog		Flooded Areas	18 December 2022	09:00 pm				Subsided
Paniman		Flooded Areas	19 December 2022	11:40 am				Subsided
Goa	3							
Cagaycay		Flooded Areas	18 December 2022	02:30 pm				Subsided
Napawon		Flooded Areas	18 December 2022	02:30 pm				Subsided
Taytay		Flooded Areas	18 December 2022	02:30 pm				Subsided
Lagonoy	4							
Manamoc		Flooded Areas	18 December 2022	12:00 pm				Subsided
Sta. Maria		Flooded Areas	18 December 2022	03:00 pm				Subsided
Burabod		Flooded Areas	18 December 2022	09:00 am				Subsided
San Sebastian		Landslide (Rain-Induced)	18 December 2022	12:00 pm				
Presentacion (Parubcan)	7							
Maangas		Flooded Areas	19 December 2022	12:55 pm				Subsided
Buenavista		Flooded Areas	19 December 2022	12:55 pm				Subsided
Pili		Flooded Areas	19 December 2022	12:55 pm				Subsided
Sta. Maria		Flooded Areas	19 December 2022	12:55 pm				Subsided
Pagsangaan		Flooded Areas	19 December 2022	04:02 pm				Subsided
Zone 4 Brgy Sta Maria		Landslide (Rain-Induced)	19 December 2022	10:28 pm				
Bagong Sirang, Presentacion and Adiangao, San Jose		Landslide (Rain-Induced)	19 December 2022	06:35 pm				
Tinambac	5							
Bagacay		Flooded Areas	18 December 2022	01:00 pm				Subsided
Olag Pequeno		Flooded Areas	19 December 2022	01:00 pm				Subsided
Sta Cruz		Flooded Areas	19 December 2022	11:30 pm				Subsided
Camagong		Flooded Areas	19 December 2022	11:30 pm				Subsided
Old Caaluan		Flooded Areas	19 December 2022	11:30 am				Subsided
Bombon	1							

REGION   PROVINCE   CITY/ MUNICIPALITY   BARANGAY		TYPE OF INCIDENT	DATE OF OCCURENCE	TIME OF OCCURENCE	DESCRIPTION	ACTIONS TAKEN	REMARKS	STATUS (for flooded areas)
San Roque		Flooded Areas	18 December 2022	08:18 am				Subsided
Calabanga	12							
San Pablo		Flooded Areas	19 December 2022	05:00 pm				Subsided
San Isidro		Flooded Areas	19 December 2022	05:00 pm				Subsided
San Francisco		Flooded Areas	19 December 2022	05:00 pm				Subsided
Pagatpat		Flooded Areas	19 December 2022	05:00 pm				Subsided
Sabang		Flooded Areas	19 December 2022	05:00 pm				Subsided
Sta. Cruz Quipayo		Flooded Areas	19 December 2022	05:00 pm				Subsided
Bigaas		Flooded Areas	19 December 2022	05:00 pm				Subsided
San Antonio Quipayo		Flooded Areas	19 December 2022	05:00 pm				Subsided
La Purisima Quipayo		Flooded Areas	19 December 2022	05:00 pm				Subsided
Sto Domingo		Flooded Areas	19 December 2022	12:13 pm				Subsided
Paolbo		Flooded Areas	19 December 2022	02:30 pm				Subsided
San Roque		Flooded Areas	19 December 2022	02:30 pm				Subsided
Magarao	11							
San Isidro		Flooded Areas	19 December 2022	05:00 pm				Subsided
San Juan		Flooded Areas	19 December 2022	05:00 pm				Subsided
San Miguel		Flooded Areas	19 December 2022	05:00 pm				Subsided
Sta Lucia		Flooded Areas	19 December 2022	05:00 pm				Subsided
San Francisco Zone 7		Flooded Areas	19 December 2022	12:00 pm				Subsided
Monserrat Zone 6		Flooded Areas	19 December 2022	10:00 pm				Subsided
Sto Tomas Aones 1, 2, 3 &6		Flooded Areas	19 December 2022	10:00 pm				Subsided
Sta Rosa		Flooded Areas	19 December 2022	10:00 pm				Subsided
San Pantaleon		Flooded Areas	19 December 2022	12:00 pm				Subsided
Bell		Flooded Areas	19 December 2022	12:00 pm				Subsided
Carangcang		Flooded Areas	19 December 2022	05:12 pm				Subsided
Libmanan	7							
Malbogon		Flooded Areas	19 December 2022	06:17 am				Subsided
Taban Fundado		Flooded Areas	19 December 2022	06:17 am				Subsided
Handong		Flooded Areas	19 December 2022	06:17 am				Subsided
Station Church site		Flooded Areas	19 December 2022	06:17 am				Subsided
Uson		Flooded Areas	19 December 2022	06:17 am				Subsided
San Isidro		Flooded Areas	19 December 2022	04:00 pm				Subsided
Palong		Flooded Areas	19 December 2022	04:00 pm				Subsided
Siruma	5							

REGION   PROVINCE   CITY/ MUNICIPALITY   BARANGAY		TYPE OF INCIDENT	DATE OF OCCURENCE	TIME OF OCCURENCE	DESCRIPTION	ACTIONS TAKEN	REMARKS	STATUS (for flooded areas)
Fundado		Flooded Areas	19 December 2022					Subsided
Bahao		Flooded Areas	19 December 2022					Subsided
Salvacion		Flooded Areas	19 December 2022	01:14 pm				Subsided
Tango Bantigue		Flooded Areas	19 December 2022	01:18 pm				Subsided
Pinitan		Flooded Areas	20 December 2022	08:00 am				Subsided
San Jose	4							
Kinalansan- Dolo		Flooded Areas	19 December 2022	02:46 pm				Subsided
Minoro		Flooded Areas	19 December 2022	10:00 am				Subsided
Manzana		Flooded Areas	19 December 2022	10:00 am				Subsided
Telegrafo		Flooded Areas	19 December 2022	10:00 am				Subsided
Lupi	4							
Poblacion		Flooded Areas	19 December 2022	12:10 pm				Subsided
Colacling		Flooded Areas	19 December 2022	12:10 pm				Subsided
San Rafael Sur		Flooded Areas	19 December 2022	07:20 pm				Subsided
San Pedro		Landslide (Rain-Induced)	19 December 2022	09:26 am				
Ragay	8							
Apad		Flooded Areas	19 December 2022	12:00 pm				Subsided
Cale		Flooded Areas	19 December 2022	12:00 pm				Subsided
Panaytayan		Flooded Areas	19 December 2022	12:00 pm				Subsided
Amomokpok		Flooded Areas	19 December 2022	06:30 pm				Subsided
Poblacion Ilaod		Flooded Areas	19 December 2022	06:30 pm				Subsided
Poblacion Iraya		Flooded Areas	19 December 2022	06:30 pm				Subsided
Lower Sta Cruz		Flooded Areas	19 December 2022	06:30 pm				Subsided
Laguio		Flooded Areas	19 December 2022	06:30 pm				Subsided
Sipocot	12							
Mangapo		Flooded Areas	19 December 2022	03:16 am				Subsided
North Centro		Flooded Areas	19 December 2022	06:41 am				Subsided
Awayan		Flooded Areas	19 December 2022	07:07 am				Subsided
Lubigan Jr		Flooded Areas	19 December 2022	08:34 am				Subsided
South Centro		Flooded Areas	19 December 2022	08:38 am				Subsided
Tara		Flooded Areas	19 December 2022	10:13 am				Subsided
Gaongan		Flooded Areas	19 December 2022	01:29 pm				Subsided
Bolo Norte		Flooded Areas	19 December 2022	12:36 pm				Subsided
Tula- Tula		Flooded Areas	19 December 2022	05:00 pm				Subsided

REGION   PROVINCE   CITY/ MUNICIPALITY   BARANGAY		TYPE OF INCIDENT	DATE OF OCCURENCE	TIME OF OCCURENCE	DESCRIPTION	ACTIONS TAKEN	REMARKS	STATUS (for flooded areas)
Salvacion		Flooded Areas	19 December 2022	05:00 pm				Subsided
Taisan		Flooded Areas	19 December 2022	05:00 pm				Subsided
North Centro		Flooded Areas	19 December 2022	09:00 pm				Subsided
Pamplona	14							
Poblacion		Flooded Areas	19 December 2022	11:42 am				Subsided
Tambo		Flooded Areas	19 December 2022	11:42 am				Subsided
Batang		Flooded Areas	19 December 2022	11:42 am				Subsided
Veneracion		Flooded Areas	19 December 2022	11:42 am				Subsided
San Ramon		Flooded Areas	19 December 2022	11:42 am				Subsided
San Rafael		Flooded Areas	19 December 2022	11:42 am				Subsided
Salvacion		Flooded Areas	19 December 2022	11:42 am				Subsided
Tampadong		Flooded Areas	19 December 2022	11:42 am				Subsided
Burabod		Flooded Areas	19 December 2022	03:24 pm				Subsided
Cagbibibi		Flooded Areas	19 December 2022	03:24 pm				Subsided
Cagbunga		Flooded Areas	19 December 2022	03:24 pm				Subsided
Del Rosario		Flooded Areas	19 December 2022	03:24 pm				Subsided
San Gabriel		Flooded Areas	19 December 2022	03:24 pm				Subsided
Patong		Flooded Areas	19 December 2022	03:24 pm				Subsided
Pasacao	7							
Quitang		Flooded Areas	19 December 2022	12:22 pm				Subsided
Odicon		Flooded Areas	19 December 2022	11:00 am				Subsided
Macad		Flooded Areas	18 December 2022	12:25 pm				Subsided
Bahay		Flooded Areas	19 December 2022	12:23 pm				Subsided
Sta Rosa Del Norte		Flooded Areas	19 December 2022	11:00 am				Subsided
Cucu		Flooded Areas	19 December 2022	01:00 pm				Subsided
San Cirilo		Flooded Areas	19 December 2022	04:00 pm				Subsided
San Fernando	4							
Bonifacio		Flooded Areas	19 December 2022	10:07 am				Subsided
Rizal		Flooded Areas	19 December 2022	10:07 am				Subsided
Buenavista		Flooded Areas	19 December 2022	10:07 am				Subsided
Del Pilar		Flooded Areas	19 December 2022	10:07 am				Subsided
Camaligan	10							
Sto Domingo		Flooded Areas	19 December 2022	08:00 am				Subsided
San Jose		Flooded Areas	19 December 2022	08:00 am				Subsided
San Juan		Flooded Areas	19 December 2022	08:00 am				Subsided

REGION   PROVINCE   CITY/ MUNICIPALITY   BARANGAY		TYPE OF INCIDENT	DATE OF OCCURENCE	TIME OF OCCURENCE	DESCRIPTION	ACTIONS TAKEN	REMARKS	STATUS (for flooded areas)
Dugcal		Flooded Areas	19 December 2022	08:00 am				Subsided
Marupit		Flooded Areas	19 December 2022	08:00 am				Subsided
Sua		Flooded Areas	19 December 2022	08:00 am				Subsided
San Lucas		Flooded Areas	19 December 2022	08:00 am				Subsided
San Roque		Flooded Areas	19 December 2022	08:00 am				Subsided
Tarosanán		Flooded Areas	19 December 2022	05:00 pm				Subsided
San Francisco		Flooded Areas	19 December 2022	05:00 pm				Subsided
Garchitorena	4							
Cagamutan		Flooded Areas	19 December 2022	09:25 am				Subsided
Burabod		Flooded Areas	19 December 2022	09:25 am				Subsided
Barangay IV		Flooded Areas	19 December 2022	05:00 pm				Subsided
Burabod to Cagamutan		Landslide (Rain-Induced)	19 December 2022	11:00 am				
Sagñay	13							
Buracan		Flooded Areas	19 December 2022	08:00 am				Subsided
Mabca		Flooded Areas	19 December 2022	08:00 am				Subsided
Aniog		Flooded Areas	19 December 2022	06:15 pm				Subsided
Catalotan		Flooded Areas	19 December 2022	06:15 pm				Subsided
Nato		Flooded Areas	19 December 2022	06:15 pm				Subsided
Patitinan		Flooded Areas	19 December 2022	06:15 pm				Subsided
San Antonio		Flooded Areas	19 December 2022	06:15 pm				Subsided
San Isidro		Flooded Areas	19 December 2022	06:15 pm				Subsided
San Roque		Flooded Areas	19 December 2022	06:15 pm				Subsided
Sibaguan		Flooded Areas	19 December 2022	06:15 pm				Subsided
Tinorongan		Flooded Areas	19 December 2022	06:15 pm				Subsided
Turague		Flooded Areas	19 December 2022	06:15 pm				Subsided
Patitinan		Landslide (Rain-Induced)						
Baao	8							
San Nicolas		Flooded Areas	19 December 2022	12:00 pm				Subsided
San Roque		Flooded Areas	19 December 2022	12:00 pm				Subsided
San Jose		Flooded Areas	19 December 2022	12:00 pm				Subsided
San Francisco		Flooded Areas	19 December 2022	12:00 pm				Subsided
San Isidro		Flooded Areas	19 December 2022	12:00 pm				Subsided
Sta Eulalia		Flooded Areas	20 December 2022	08:00 am				Subsided



REGION   PROVINCE   CITY/ MUNICIPALITY   BARANGAY		TYPE OF INCIDENT	DATE OF OCCURENCE	TIME OF OCCURENCE	DESCRIPTION	ACTIONS TAKEN	REMARKS	STATUS (for flooded areas)
Sta Teresita		Flooded Areas	20 December 2022	04:00 am				Subsided
Pugay		Flooded Areas	20 December 2022	04:00 am				Subsided
Pili	1							
San Vicente		Flooded Areas	19 December 2022	01:36 pm				Subsided
Milaor	9							
Flordeliz		Flooded Areas	19 December 2022	04:00 pm				Subsided
San Jose		Flooded Areas	19 December 2022	04:00 pm				Subsided
Balagbas		Flooded Areas	20 December 2022	11:00 am				Subsided
Del Rosario		Flooded Areas	20 December 2022	11:00 am				Subsided
Sto Domingo		Flooded Areas	20 December 2022	11:00 am				Subsided
Lipot		Flooded Areas	20 December 2022	11:00 am				Subsided
Tarusanan		Flooded Areas	20 December 2022	11:00 am				Subsided
San Miguel		Flooded Areas	20 December 2022	11:00 am				Subsided
Capucnasan		Flooded Areas	20 December 2022	11:00 am				Subsided
Minalabac	4							
Sagrada Familia		Flooded Areas	19 December 2022	03:06 pm				Subsided
Timbang		Flooded Areas	19 December 2022	04:00 pm				Subsided
Baliuag Nuevo		Flooded Areas	19 December 2022	04:00 pm				Subsided
Catanusan		Flooded Areas	19 December 2022	05:00 pm				Subsided
Canaman	13							
San Agustin		Flooded Areas	19 December 2022	03:23 pm				Subsided
San Roque		Flooded Areas	19 December 2022	04:00 pm				Subsided
Linaga		Flooded Areas	19 December 2022	04:00 pm				Subsided
Mangawayan		Flooded Areas	19 December 2022	02:23 pm				Subsided
Sua		Flooded Areas	19 December 2022	03:57 pm				Subsided
Haring		Flooded Areas	19 December 2022	04:00 pm				Subsided
Fundado		Flooded Areas	19 December 2022	04:00 pm				Subsided
San Juan		Flooded Areas	19 December 2022	04:00 pm				Subsided
Palo		Flooded Areas	19 December 2022	04:00 pm				Subsided
Del Rosario		Flooded Areas	19 December 2022	04:00 pm				Subsided
San Vicente		Flooded Areas	19 December 2022	07:11 pm				Subsided
San Nicolas		Flooded Areas	19 December 2022	07:11 pm				Subsided
San Jose West		Flooded Areas	19 December 2022	07:11 pm				Subsided
Buhi	1							
San Buenaventura		Flooded Areas	19 December 2022	05:03 pm				Subsided

REGION   PROVINCE   CITY/ MUNICIPALITY   BARANGAY		TYPE OF INCIDENT	DATE OF OCCURENCE	TIME OF OCCURENCE	DESCRIPTION	ACTIONS TAKEN	REMARKS	STATUS (for flooded areas)
Nabua	1							
Sta Lucia		Flooded Areas	19 December 2022	12:40 pm				Subsided
Cabusao	4							
Biong		Flooded Areas	19 December 2022	11:40 am				Subsided
Pandan		Flooded Areas	19 December 2022	03:53 pm				Subsided
Camagong		Flooded Areas	19 December 2022	07:30 pm				Subsided
Castillo Villasan		Flooded Areas	20 December 2022	03:15 pm				Subsided
<b>NAGA</b>	9							
Naga	9							
Clupa calauag		Flooded Areas	19 December 2022					Subsided
Zone 3 Azucena St. Calauag		Flooded Areas	19 December 2022					Subsided
Zone 7 Vilmar Subd Calauag		Flooded Areas	19 December 2022					Subsided
Villa Karangahan Subd San Felipe		Flooded Areas	19 December 2022					Subsided
Caimoto St Liboton		Flooded Areas	19 December 2022					Subsided
Zone 3,4,6 Triangulo		Flooded Areas	19 December 2022					Subsided
Zone 3 Tabuco		Flooded Areas	19 December 2022					Subsided
Zone 7 San Francisco Abella		Flooded Areas	19 December 2022					Subsided
Zone 1 Sitio California Con Grande		Flooded Areas	19 December 2022					Subsided
<b>CAMARINES NORTE</b>	25							
Daet	8							
Barangay VII		Flooded Areas	18 December 2022					Subsided
P.4 and P.5 Barangay Cobangbang		Flooded Areas	18 December 2022					Subsided
P.5 and P.6 Barangay Borabod		Flooded Areas	18 December 2022					Subsided
P.1, P3, P5 and P.7 Barangay V		Flooded Areas	18 December 2022					Subsided
P. 2 Barangay Mancruz		Flooded Areas	18 December 2022					Subsided
zone 1 and zone 4 Mandulungan Barangay		Flooded Areas	18 December 2022					Subsided
Pamorangon		Flooded Areas	19 December 2022	10:53 am				Subsided
Magang P3		Flooded Areas	19 December 2022	10:53 am				Subsided
Vinzons	5							
Barangay Singi Detour		Flooded Areas	18 December 2022					Subsided
Brgy Cal Norte		Flooded Areas	19 December 2022					Subsided
Brgy Mangcayo		Flooded Areas	19 December 2022					Subsided
Brgy Guinacutan		Flooded Areas	19 December 2022					Subsided
Brgy Matango-Awit Paracale		Flooded Areas	19 December 2022					Subsided
Capalonga	2							

REGION   PROVINCE   CITY/ MUNICIPALITY   BARANGAY		TYPE OF INCIDENT	DATE OF OCCURENCE	TIME OF OCCURENCE	DESCRIPTION	ACTIONS TAKEN	REMARKS	STATUS (for flooded areas)
Brgy Catioan Sitio Talagpucao		Landslide (Rain-Induced)	19 December 2022	09:30 am				
Brgy San Isidro		Flooded Areas	19 December 2022	09:30 am				Subsided
Jose Panganiban	8							
Brgy Calero P4		Landslide (Rain-Induced)	18 December 2022	06:20 pm				
Brgy Parang P4, P6		Flooded Areas	18 December 2022	07:40 pm				Subsided
San Isidro P2		Flooded Areas	18 December 2022	08:24 pm				Subsided
Brgy Sta Rosa		Flooded Areas	18 December 2022	07:36 pm				Subsided
Brgy San Martin		Flooded Areas	18 December 2022	07:36 pm				Subsided
Brgy Nakalaya P1		Landslide (Rain-Induced)	18 December 2022	07:36 pm				
Brgy Nakalaya P4, P2		Flooded Areas	18 December 2022	07:36 pm				Subsided
Sta Rosa Norte P2, P5		Flooded Areas	19 December 2022					Subsided
Mercedes	2							
Brgy Hamoraon		Flooded Areas	18 December 2022	03:18 pm				Subsided
Brgy Del Rosario P6		Flooded Areas	19 December 2022	09:25 am				Subsided
<b>ALBAY</b>	25							
Legazpi	25							
55 Estanza		Landslide (Rain-Induced)	19 December 2022					
1 EMs Barrio		Flooded Areas	19 December 2022					Subsided
8 Bagumbayan		Flooded Areas	19 December 2022					Subsided
11 Maoyod		Flooded Areas	19 December 2022					Subsided
12 Tula Tula		Flooded Areas	19 December 2022					Subsided
13 Ilawod West		Flooded Areas	19 December 2022					Subsided
14 Ilawod		Flooded Areas	19 December 2022					Subsided
15 Ilawod East		Flooded Areas	19 December 2022					Subsided
17 Rizal St Ilawod		Flooded Areas	19 December 2022					Subsided
18 Cabangon West		Flooded Areas	19 December 2022					Subsided
19 Cabangon		Flooded Areas	19 December 2022					Subsided
20 Cabangon East		Flooded Areas	19 December 2022					Subsided
21 Binanuahan West		Flooded Areas	19 December 2022					Subsided
23 Imperial Court Subd		Flooded Areas	19 December 2022					Subsided
24 Rizal St		Flooded Areas	19 December 2022					Subsided
31 Centro Baybay		Flooded Areas	19 December 2022					Subsided

REGION   PROVINCE   CITY/ MUNICIPALITY   BARANGAY		TYPE OF INCIDENT	DATE OF OCCURENCE	TIME OF OCCURENCE	DESCRIPTION	ACTIONS TAKEN	REMARKS	STATUS (for flooded areas)
34 Oro Site		Flooded Areas	19 December 2022					Subsided
37 Bitano		Flooded Areas	19 December 2022					Subsided
39 Bonot		Flooded Areas	19 December 2022					Subsided
40 Cruzada		Flooded Areas	19 December 2022					Subsided
41 Bogtong		Flooded Areas	19 December 2022					Subsided
42 Rawis		Flooded Areas	19 December 2022					Subsided
50 Padang		Flooded Areas	19 December 2022					Subsided
58 Buraguis		Flooded Areas	19 December 2022					Subsided
59 Puro		Flooded Areas	19 December 2022					Subsided
<b>CATANDUANES</b>	2							
Viga	1							
Sitio Summit P Vera		Landslide (Rain-Induced)	19 December 2022					
San Andres (Calolbon)	1							
Sitio Calumagon San Isidro		Landslide (Rain-Induced)	19 December 2022					
<b>REGION 6</b>	1							
<b>ANTIQUE</b>	1							
Belison	1							
Brgy Boroc boroc		Flooded Areas	26 December 2022	01:00 am	Coastal Flooding	Activation of QRTs		Subsided
<b>REGION 7</b>	1							
<b>BOHOL</b>	1							
Candijay	1							
Panadtaran		Flooded Areas	24 December 2022	11:00 am	Candijay, Bohol was placed under Yellow Rainfall Level and raised to Orange Level at around 8am. Matulid river overflowed due to heavy rainfall.	A total of 9 Families and a total of 20 individuals were evacuated from Sitio Tabunok, Brgy. Panadtaran to Panadtaran Elementary School due to the overflowing of Matulid River	Families were evacuated and were given Family Food Packs upon arrival in the Evacuation Center.	Subsided
<b>REGION 8</b>	22							
<b>EASTERN SAMAR</b>	15							
Arteche	1							
Bigo, Concepcion, Casidman, McArthur, Cagsalay, Tawagan, Inayawan, and Tibalawon		Flooded Areas	24 December 2022	09:00 am	1-2 meters estimated depth within the Barangay proper	Conducted Pre-Emptive Evacuation	Continuous monitoring	Subsided
General MacArthur	1							

REGION   PROVINCE   CITY/ MUNICIPALITY   BARANGAY		TYPE OF INCIDENT	DATE OF OCCURENCE	TIME OF OCCURENCE	DESCRIPTION	ACTIONS TAKEN	REMARKS	STATUS (for flooded areas)
Brgy Vigan		Flooded Areas	24 December 2022	10:00 am	1-3-foot depth within the Barangay	Monitoring water level	Operations Center on alert status	Subsided
Llorente	1							
All 33 Barangays		Flooded Areas	24 December 2022	05:00 pm	Incidence of flooding to all 33 barangays with portions of National Highway Not passable	Activated OpCen with ERT on 24/7	Deployment of Assessment teams	Subsided
Guiuan	1							
Hamorawon		Tornado/Destructive Winds/Strong Winds	24 December 2022	07:00 am	2 houses were partially damaged and 2 houses was declared totally damage and a total of 4 motor bancas were damaged	Deployment of Operation and Warning Team, preparation of evacuation centers	Continuous monitoring	
Borongan	1							
Brgy. Sabang Suribao		Flooded Areas	24 December 2022	09:31 pm	Flooding with estimated depth of 0.30 meters	Continuous monitoring		Subsided
Jipapad	1							
Poblacion Barangays and 9 outside Barangays		Flooded Areas	23 December 2022		2.5 meters high at the low-lying areas and 1 meter high at high-levelled areas	Activated OpCen on 24/7	Continuous monitoring	Subsided
Giporlos	9							
Brgy. 8 Poblacion		Flooded Areas	24 December 2022		10 families with 68 individuals affected	Continuous monitoring		Subsided
Brgy. Coticot		Flooded Areas	24 December 2022		76 families with 380 individuals are flooded	Continuous monitoring		Subsided
Brgy. Gigoso		Flooded Areas	24 December 2022		62 families with 223 individuals are flooded	Continuous monitoring		Subsided
San Isidro		Flooded Areas	24 December 2022		14 families with 53 individuals flooded	Continuous monitoring		Subsided
Brgy. 5		Flooded Areas	24 December 2022		2 families with 10 individuals flooded	Continuous monitoring		Subsided
Brgy, Paya		Flooded Areas	24 December 2022					Subsided
Brgy. 7		Flooded Areas	24 December 2022					Subsided
Brgy. 2		Flooded Areas	24 December 2022					Subsided
Brgy. 1		Flooded Areas	24 December 2022					Subsided
<b>NORTHERN SAMAR</b>	5							
Catubig	1							
Poblacion Barangays		Flooded Areas	24 December 2022	01:00 pm	1.8 above mormal	Continuous weather monitoring	14 Barangays flooded	Subsided
Palapag	4							

REGION   PROVINCE   CITY/ MUNICIPALITY   BARANGAY		TYPE OF INCIDENT	DATE OF OCCURENCE	TIME OF OCCURENCE	DESCRIPTION	ACTIONS TAKEN	REMARKS	STATUS (for flooded areas)
Brgy Monbon		Maritime Incident	23 December 2022	09:30 am	Capsized Boat due to inclement weather and rough seas	Rescued by the nearby motorboat	Continuous monitoring	
Brgy. Mapno		Maritime Incident	23 December 2022	11:30 am	Capsized Boat due to inclement weather and rough seas	Rescued and safely returned	Continuous monitoring	
Brgy. Monbon		Maritime Incident	23 December 2022	11:30 am	The punong barangay of Brgy. Monbon informed the LDRRMO relative to the 4 separately operated fishing boats that ventured out into sea early morning of 23 December 2022.	Continuous monitoring for the four missing boats	Continuous monitoring	
Brgy Mapno		Maritime Incident	23 December 2022	09:00 am	Capsized Boat due to inclement weather and rough seas	Rescued by the nearby motorboat	Continuous monitoring	
<b>LEYTE</b>	<b>2</b>							
Dulag	1							
Brgy San Rafael		Maritime Incident	24 December 2022	03:00 pm	Missing fisherman	Coordinated with PDRRMO	On or about 1000H of 25 December 2022, an LGU personnel sent a radio message to the Dulag Operations Center that the previously reported missing fisherman has safely returned to his home. The information was verified and confirmed by the Brgy. Kagawad.	
Capoocan	1							
Culasian		Maritime Incident	26 December 2022	03:25 pm	found active unmanned fishing boat that had a body-markings of MAAL 29 with color combination of yellow and blue that was sailing at about a Fifty (50) meters distance from the shoreline	Coordinated with authorities	temporarily docked along the shore beside Dandoy Beach Resort of Brgy. Culasian, Capoocan, Leyte	
<b>REGION 9</b>	<b>53</b>							
<b>ZAMBOANGA DEL SUR</b>	<b>15</b>							
Zamboanga City	15							
Tumaga		Flooded Areas	25 December 2022	12:15 am			Water level back to normal	Subsided

REGION   PROVINCE   CITY/ MUNICIPALITY   BARANGAY		TYPE OF INCIDENT	DATE OF OCCURENCE	TIME OF OCCURENCE	DESCRIPTION	ACTIONS TAKEN	REMARKS	STATUS (for flooded areas)
Putik		Flooded Areas	25 December 2022	12:15 am			Water level back to normal	Subsided
Guisao		Flooded Areas	25 December 2022	12:15 am			Water level back to normal	Subsided
Culianan		Flooded Areas	25 December 2022	12:15 am			Water level back to normal	Subsided
Mercedes		Flooded Areas	25 December 2022	12:15 am			Water level back to normal	Subsided
Cabaluay		Flooded Areas	25 December 2022	12:15 am			Water level back to normal	Subsided
Cacao		Flooded Areas	25 December 2022	12:15 am			Water level back to normal	Subsided
Sangali		Flooded Areas	25 December 2022	12:15 am			Water level back to normal	Subsided
Boalan		Flooded Areas	25 December 2022	12:15 am			Water level back to normal	Subsided
Pasolobong		Flooded Areas	25 December 2022	01:14 am			Water level back to normal	Subsided
Lanzones		Landslide (Rain-Induced)	25 December 2022	01:14 am			Water level back to normal	
Tolosa		Landslide (Rain-Induced)	25 December 2022	01:14 am			Water level back to normal	
Salaan		Landslide (Rain-Induced)	25 December 2022	01:14 am			Water level back to normal	
Lugakit		Landslide (Rain-Induced)	25 December 2022	01:14 am			Water level back to normal	
Tumalutab		Landslide (Rain-Induced)	25 December 2022	01:14 am			Water level back to normal	
<b>ZAMBOANGA DEL NORTE</b>	29							
Dapitan	16							
Ba-ao		Flooded Areas	25 December 2022	08:21 am				Receding
Burgos		Flooded Areas	25 December 2022	08:21 am				Receding
Ilaya		Flooded Areas	25 December 2022	08:21 am				Receding
Oyan		Flooded Areas	25 December 2022	08:21 am				Receding
Sulangon		Flooded Areas	25 December 2022	08:21 am				Receding
Opao		Flooded Areas	26 December 2022	09:00 am				Receding
Barcelona		Flooded Areas	26 December 2022	09:00 am				Receding
Tamion		Flooded Areas	26 December 2022	09:00 am				Receding
Hilltop		Flooded Areas	26 December 2022	09:00 am				Receding
Diwaan		Flooded Areas	26 December 2022	09:00 am				Receding

REGION   PROVINCE   CITY/ MUNICIPALITY   BARANGAY		TYPE OF INCIDENT	DATE OF OCCURENCE	TIME OF OCCURENCE	DESCRIPTION	ACTIONS TAKEN	REMARKS	STATUS (for flooded areas)
Napo		Flooded Areas	26 December 2022	09:00 am				Receding
Sinoc		Flooded Areas	26 December 2022	09:00 am				Receding
Potungan		Flooded Areas	26 December 2022	09:00 am				Receding
Masidlakon		Flooded Areas	26 December 2022	09:00 am				Receding
Ma. Cristina		Flooded Areas	26 December 2022	09:00 am				Receding
Ma. Uray		Flooded Areas	26 December 2022	09:00 am				Receding
Dipolog	7							
Dicayas		Flooded Areas	26 December 2022	01:00 pm				Receding
San Jose		Flooded Areas	26 December 2022	01:00 pm				Receding
Turno		Flooded Areas	26 December 2022	01:00 pm				Receding
Lugdungan		Flooded Areas	26 December 2022	01:00 pm				Receding
Punta		Flooded Areas	26 December 2022	01:00 pm				Receding
Estaka		Flooded Areas	26 December 2022	01:00 pm				Receding
Minaog		Flooded Areas	26 December 2022	01:00 pm				Receding
Labason	2							
Bobongan		Flooded Areas	25 December 2022	12:00 pm				Receding
Osukan		Flooded Areas	25 December 2022	12:00 pm				Receding
President Manuel A. Roxas	2							
Pasil, Lower Irasan		Flooded Areas	25 December 2022	05:30 am			Pasil	Receding
Purok 3, Langatian		Flooded Areas	25 December 2022	05:30 am			Purok 3	Receding
Liloy	2							
Timan		Flooded Areas	25 December 2022	08:21 am				Receding
Kayok		Flooded Areas	25 December 2022	08:21 am				Receding
<b>ISABELA CITY</b>	9							
No breakdown	9							
Brgy. Aguada		Flooded Areas	25 December 2022	08:45 pm			Water level back to normal	Subsided
Brgy. Busay		Flooded Areas	25 December 2022	08:45 pm			Water level back to normal	Subsided
Brgy. Dona Ramona		Flooded Areas	25 December 2022	08:45 pm			Water level back to normal	Subsided
Brgy. Kumalarang		Flooded Areas	25 December 2022	08:45 pm			Water level back to normal	Subsided
Brgy. Lanote		Flooded Areas	25 December 2022	08:45 pm			Water level back to normal	Subsided
Brgy. Makiri		Flooded Areas	25 December 2022	08:45 pm			Water level back to normal	Subsided



REGION   PROVINCE   CITY/ MUNICIPALITY   BARANGAY		TYPE OF INCIDENT	DATE OF OCCURENCE	TIME OF OCCURENCE	DESCRIPTION	ACTIONS TAKEN	REMARKS	STATUS (for flooded areas)
Brgy. Menzi		Flooded Areas	25 December 2022	08:45 pm			Water level back to normal	Subsided
Brgy. Riverside		Flooded Areas	25 December 2022	08:45 pm			Water level back to normal	Subsided
Brgy. Timpul		Flooded Areas	25 December 2022	08:45 pm			Water level back to normal	Subsided
<b>REGION 10</b>	<b>5</b>							
<b>MISAMIS OCCIDENTAL</b>	<b>5</b>							
Aloran	1							
		Flooded Areas	25 December 2022	12:00 am				Flooded
Clarin	1							
		Flooded Areas	25 December 2022	12:00 am				Flooded
Tudela	1							
		Flooded Areas	25 December 2022	12:00 am				Flooded
Jimenez	1							
		Flooded Areas	25 December 2022	12:00 am			per phone conversation with MDRRMO Jimenez	Receding
Ozamiz	1							
		Flooded Areas	25 December 2022	12:00 am			per conversation via satphone with CDRRMO Ozamiz	Receding
<b>REGION 11</b>	<b>20</b>							
<b>DAVAO DE ORO</b>	<b>13</b>							
Pantukan	1							
Bonganong		Flooded Areas	25 December 2022	07:40 am				Subsided
Maco	4							
Elizalde		Landslide (Rain-Induced)	25 December 2022	08:24 am	Landslide in the community of Sitio Tinago, Brgy Elizalde, Maco wherein 1 house totally damaged and 1 partially damaged including 1 reported injured	community evacuated		
Tagbaros		Landslide (Rain-Induced)	25 December 2022	12:00 am	Brgy Road landslide, not totally obstructed, roads covered with mud	Conducted Road Clearing	Passable	
Maapang		Landslide (Rain-Induced)	26 December 2022	05:20 am	Brgy Road landslide, not totally obstructed, roads covered with mud	Conducted Road Clearing	Passable	

REGION   PROVINCE   CITY/ MUNICIPALITY   BARANGAY		TYPE OF INCIDENT	DATE OF OCCURENCE	TIME OF OCCURENCE	DESCRIPTION	ACTIONS TAKEN	REMARKS	STATUS (for flooded areas)
Elizalde		Flooded Areas	26 December 2022	10:10 am				Subsided
Nabunturan	3							
Sta. Maria		Flooded Areas	25 December 2022	09:45 pm				Subsided
Magsaysay		Flooded Areas	26 December 2022	11:28 am				Subsided
Mipangi		Flooded Areas	25 December 2022	09:45 pm		Evacuated community	All evacuees returned home	Subsided
Mabini (Doña Alicia)	5							
Pindasan		Flooded Areas	25 December 2022	06:00 pm				Subsided
San Antonio		Flooded Areas	25 December 2022	06:00 pm				Subsided
Cadunan		Flooded Areas	25 December 2022	06:00 pm				Subsided
Golden Valley		Landslide (Rain-Induced)	25 December 2022	10:56 am	Brgy Road landslide; impassable	Ongoing clearing operation		
Mascareg		Landslide (Rain-Induced)	25 December 2022	10:56 am	Brgy Road landslide; Minor landslide and scouring of roads	Road cleared by debris	Passable	
<b>DAVAO DEL NORTE</b>	<b>4</b>							
Santo Tomas	4							
San Miguel		Flooded Areas	26 December 2022	06:30 pm		Conducted Pre-emptive evacuation		Subsided
Kinamayán		Flooded Areas	26 December 2022	06:30 pm		Conducted Pre-emptive evacuation		Subsided
Esperanza		Flooded Areas	26 December 2022	06:30 pm		Conducted Pre-emptive evacuation		Subsided
Salvacion		Flooded Areas	26 December 2022	06:30 pm		Conducted Pre-emptive evacuation		Subsided
<b>DAVAO DEL SUR</b>	<b>3</b>							
Kiblawan	3							
San Pedro		Flooded Areas	27 December 2022	05:00 pm			11 houses were flooded	Subsided
Latian		Flooded Areas	27 December 2022	05:00 pm			18 houses were flooded	Subsided
Dapok		Flooded Areas	27 December 2022	05:00 pm			15 houses were flooded	Subsided
<b>BARMM</b>	<b>38</b>							
<b>TAWI-TAWI</b>	<b>1</b>							
Mapun (Cagayan de Tawi-Tawi)	1							
Umos Mataha		Flooded Areas	25 December 2022	07:00 pm	Due to high tide and strong winds experienced in the municipality.			Subsided

REGION   PROVINCE   CITY/ MUNICIPALITY   BARANGAY		TYPE OF INCIDENT	DATE OF OCCURENCE	TIME OF OCCURENCE	DESCRIPTION	ACTIONS TAKEN	REMARKS	STATUS (for flooded areas)
<b>LANAO DEL SUR</b>	27							
Taraka	12							
Pindolonan		Flooded Areas	24 December 2022	05:00 pm				Subsided
Sambolawan		Flooded Areas	24 December 2022	05:00 pm				Subsided
Lumbac Bagoa Inged		Flooded Areas	24 December 2022	05:00 pm				Subsided
Ilian		Flooded Areas	24 December 2022	05:00 pm				Subsided
Salipongan		Flooded Areas	24 December 2022	05:00 pm				Subsided
Dilabayan		Flooded Areas	24 December 2022	05:00 pm				Subsided
Ririk		Flooded Areas	24 December 2022	05:00 pm				Subsided
Gapao Balindong		Flooded Areas	24 December 2022	05:00 pm				Subsided
Suphangan		Flooded Areas	24 December 2022	05:00 pm				Subsided
Caramat		Flooded Areas	24 December 2022	05:00 pm				Subsided
Mangayao		Flooded Areas	24 December 2022	05:00 pm				Subsided
Cadayonan		Flooded Areas	24 December 2022	05:00 pm				Subsided
Maguing	5							
Camalig		Flooded Areas	25 December 2022					Subsided
Butod		Flooded Areas	25 December 2022					Subsided
Agagan		Flooded Areas	25 December 2022					Subsided
Lumbac		Flooded Areas	25 December 2022					Subsided
Borowa		Flooded Areas	25 December 2022					Subsided
Tamparan	5							
Picarabawan		Flooded Areas	25 December 2022					Subsided
Lalabuan		Flooded Areas	25 December 2022					Subsided
Tubok		Flooded Areas	25 December 2022					Subsided
Lilod Tubok		Flooded Areas	25 December 2022					Subsided
Lumbac		Flooded Areas	25 December 2022					Subsided
Mulondo	5							
Lama		Flooded Areas	25 December 2022					Subsided
Bangon		Flooded Areas	25 December 2022					Subsided
Raya Balay		Flooded Areas	25 December 2022					Subsided
Buadia Bala		Flooded Areas	25 December 2022					Subsided
Salipongan		Flooded Areas	25 December 2022					Subsided
<b>BASILAN</b>	10							
Lamitan	4							
Limo-ok		Flooded Areas	25 December 2022					Subsided

REGION   PROVINCE   CITY/ MUNICIPALITY   BARANGAY		TYPE OF INCIDENT	DATE OF OCCURENCE	TIME OF OCCURENCE	DESCRIPTION	ACTIONS TAKEN	REMARKS	STATUS (for flooded areas)
Matibay		Flooded Areas	25 December 2022					Subsided
Malinis		Flooded Areas	25 December 2022					Subsided
Sengal		Flooded Areas	25 December 2022					Subsided
Lantawan	3							
Atong-atong		Flooded Areas	25 December 2022					Subsided
Matikang		Flooded Areas	25 December 2022					Subsided
Paniogan		Flooded Areas	25 December 2022					Subsided
Hadji Muhtamad	3							
Lubukam		Flooded Areas	25 December 2022					Subsided
Luukbungsod		Flooded Areas	25 December 2022					Subsided
Sangbay Big		Flooded Areas	25 December 2022					Subsided

**AFFECTED POPULATION as of (December 29, 2022 06:00)**

REGION   PROVINCE   CITY/ MUNICIPALITY   BARANGAY		NO. OF AFFECTED			No. of ECs		Inside Evacuation Centers				Outside Evacuation Centers				TOTAL SERVED (CURRENT)			
		Brgys.	Families	Persons	CUM	NOW	Families		Persons		Families		Persons		(Inside + Outside)			
							CUM	NOW	CUM	NOW	CUM	NOW	CUM	NOW	Families	Persons		
		CUM	NOW	CUM	NOW	CUM	NOW	CUM	NOW	CUM	NOW	CUM	NOW	CUM	NOW	CUM	NOW	
<b>GRAND TOTAL</b>	428	864	124,853	486,485	595	150	34,219	12,264	140,262	56,110	27,765	12,293	105,427	45,503	61,984	24,557	245,689	101,438
<b>MIMAROPA</b>	12	46	2,470	11,706	32	27	805	594	3,266	2,381	9	9	48	48	814	603	3,314	2,429
<b>ORIENTAL MINDORO</b>	3	18	1,661	8,423	0	0	0	0	0	0	5	5	31	31	5	5	31	31
Bansud	1	1	5	31	0	0	0	0	0	0	5	5	31	31	5	5	31	31
No breakdown		1	5	31	0	0	0	0	0	0	5	5	31	31	5	5	31	31
Pola	1	5	350	1,856	0	0	0	0	0	0	0	0	0	0	0	0	0	0
No breakdown		5	350	1,856	0	0	0	0	0	0	0	0	0	0	0	0	0	0
Naujan	1	12	1,306	6,536	0	0	0	0	0	0	0	0	0	0	0	0	0	0
No breakdown		12	1,306	6,536	0	0	0	0	0	0	0	0	0	0	0	0	0	0
<b>PALAWAN</b>	9	28	809	3,283	32	27	805	594	3,266	2,381	4	4	17	17	809	598	3,283	2,398
Aborlan	1	1	70	274	1	1	70	70	274	274	0	0	0	0	70	70	274	274
No breakdown		1	70	274	1	1	70	70	274	274	0	0	0	0	70	70	274	274
Balabac	1	4	39	188	4	4	39	39	188	188	0	0	0	0	39	39	188	188
No breakdown		4	39	188	4	4	39	39	188	188	0	0	0	0	39	39	188	188

REGION   PROVINCE   CITY/ MUNICIPALITY   BARANGAY		NO. OF AFFECTED			No. of ECs		Inside Evacuation Centers				Outside Evacuation Centers				TOTAL SERVED (CURRENT)			
		Brgys.	Families	Persons	CUM	NOW	Families		Persons		Families		Persons		(Inside + Outside)			
							CUM	NOW	CUM	NOW	CUM	NOW	CUM	NOW	CUM	NOW	CUM	NOW
Bataraza	1	1	29	138	1	1	29	29	138	138	0	0	0	0	29	29	138	138
No breakdown		1	29	138	1	1	29	29	138	138	0	0	0	0	29	29	138	138
Brooke's Point	1	10	296	1,185	17	13	292	218	1,168	883	4	4	17	17	296	222	1,185	900
No breakdown		10	296	1,185	17	13	292	218	1,168	883	4	4	17	17	296	222	1,185	900
Narra	1	6	90	357	3	3	90	90	357	357	0	0	0	0	90	90	357	357
No breakdown		6	90	357	3	3	90	90	357	357	0	0	0	0	90	90	357	357
Puerto Princesa City	1	1	63	226	3	3	63	63	226	226	0	0	0	0	63	63	226	226
No breakdown		1	63	226	3	3	63	63	226	226	0	0	0	0	63	63	226	226
Quezon	1	2	137	600	1	0	137	0	600	0	0	0	0	0	137	0	600	0
No breakdown		2	137	600	1	0	137	0	600	0	0	0	0	0	137	0	600	0
Sofronio Espanola	1	2	79	298	1	1	79	79	298	298	0	0	0	0	79	79	298	298
No breakdown		2	79	298	1	1	79	79	298	298	0	0	0	0	79	79	298	298
Taytay	1	1	6	17	1	1	6	6	17	17	0	0	0	0	6	6	17	17
No breakdown		1	6	17	1	1	6	6	17	17	0	0	0	0	6	6	17	17
<b>REGION 5</b>	<b>24</b>	<b>158</b>	<b>17,121</b>	<b>69,056</b>	<b>102</b>	<b>0</b>	<b>1,584</b>	<b>0</b>	<b>6,108</b>	<b>0</b>	<b>638</b>	<b>0</b>	<b>2,835</b>	<b>0</b>	<b>2,222</b>	<b>0</b>	<b>8,943</b>	<b>0</b>
<b>ALBAY</b>	<b>1</b>	<b>9</b>	<b>126</b>	<b>456</b>	<b>7</b>	<b>0</b>	<b>77</b>	<b>0</b>	<b>277</b>	<b>0</b>	<b>49</b>	<b>0</b>	<b>179</b>	<b>0</b>	<b>126</b>	<b>0</b>	<b>456</b>	<b>0</b>
Legazpi City	1	9	126	456	7	0	77	0	277	0	49	0	179	0	126	0	456	0
		9	126	456	7	0	77	0	277	0	49	0	179	0	126	0	456	0
<b>CAMARINES NORTE</b>	<b>5</b>	<b>20</b>	<b>670</b>	<b>2,942</b>	<b>17</b>	<b>0</b>	<b>160</b>	<b>0</b>	<b>612</b>	<b>0</b>	<b>476</b>	<b>0</b>	<b>2,208</b>	<b>0</b>	<b>636</b>	<b>0</b>	<b>2,820</b>	<b>0</b>
Capalonga	1	1	1	5	0	0	0	0	0	0	1	0	5	0	1	0	5	0
		1	1	5	0	0	0	0	0	0	1	0	5	0	1	0	5	0
Daet	1	7	53	225	8	0	53	0	225	0	0	0	0	0	53	0	225	0
		7	53	225	8	0	53	0	225	0	0	0	0	0	53	0	225	0
Labo	1	3	53	192	2	0	34	0	121	0	19	0	71	0	53	0	192	0
		3	53	192	2	0	34	0	121	0	19	0	71	0	53	0	192	0
Mercedes	1	3	7	40	1	0	2	0	14	0	2	0	9	0	4	0	23	0
		3	7	40	1	0	2	0	14	0	2	0	9	0	4	0	23	0
Vinzons	1	6	556	2,480	6	0	71	0	252	0	454	0	2,123	0	525	0	2,375	0
		6	556	2,480	6	0	71	0	252	0	454	0	2,123	0	525	0	2,375	0
<b>CAMARINES SUR</b>	<b>13</b>	<b>107</b>	<b>14,454</b>	<b>58,946</b>	<b>70</b>	<b>0</b>	<b>1,160</b>	<b>0</b>	<b>4,607</b>	<b>0</b>	<b>113</b>	<b>0</b>	<b>448</b>	<b>0</b>	<b>1,273</b>	<b>0</b>	<b>5,055</b>	<b>0</b>
Calabanga	1	13	366	1,669	12	0	359	0	1,633	0	7	0	36	0	366	0	1,669	0
		13	366	1,669	12	0	359	0	1,633	0	7	0	36	0	366	0	1,669	0

REGION   PROVINCE   CITY/ MUNICIPALITY   BARANGAY		NO. OF AFFECTED			No. of ECs		Inside Evacuation Centers				Outside Evacuation Centers				TOTAL SERVED (CURRENT)			
		Brgys.	Families	Persons	CUM	NOW	Families		Persons		Families		Persons		Families		Persons	
							CUM	NOW	CUM	NOW	CUM	NOW	CUM	NOW	CUM	NOW	CUM	NOW
							(Inside + Outside)											
Canaman	1	15	210	787	17	0	162	0	590	0	48	0	197	0	210	0	787	0
		15	210	787	17	0	162	0	590	0	48	0	197	0	210	0	787	0
Goa	1	1	14	24	1	0	14	0	24	0	0	0	0	0	14	0	24	0
		1	14	24	1	0	14	0	24	0	0	0	0	0	14	0	24	0
Lagonoy	1	36	13,222	54,026	1	0	41	0	135	0	0	0	0	0	41	0	135	0
		36	13,222	54,026	1	0	41	0	135	0	0	0	0	0	41	0	135	0
Libmanan	1	11	120	442	11	0	91	0	323	0	29	0	119	0	120	0	442	0
		11	120	442	11	0	91	0	323	0	29	0	119	0	120	0	442	0
Lupi	1	2	44	175	2	0	44	0	175	0	0	0	0	0	44	0	175	0
		2	44	175	2	0	44	0	175	0	0	0	0	0	44	0	175	0
Magarao	1	12	133	502	10	0	114	0	440	0	19	0	62	0	133	0	502	0
		12	133	502	10	0	114	0	440	0	19	0	62	0	133	0	502	0
Pasacao	1	3	44	131	2	0	35	0	98	0	9	0	33	0	44	0	131	0
		3	44	131	2	0	35	0	98	0	9	0	33	0	44	0	131	0
Ragay	1	2	26	91	2	0	26	0	91	0	0	0	0	0	26	0	91	0
		2	26	91	2	0	26	0	91	0	0	0	0	0	26	0	91	0
San Jose	1	2	58	259	5	0	58	0	259	0	0	0	0	0	58	0	259	0
		2	58	259	5	0	58	0	259	0	0	0	0	0	58	0	259	0
Sipocot	1	7	209	804	3	0	209	0	804	0	0	0	0	0	209	0	804	0
		7	209	804	3	0	209	0	804	0	0	0	0	0	209	0	804	0
Siruma	1	1	2	7	1	0	1	0	6	0	1	0	1	0	2	0	7	0
		1	2	7	1	0	1	0	6	0	1	0	1	0	2	0	7	0
Tinambac	1	2	6	29	3	0	6	0	29	0	0	0	0	0	6	0	29	0
		2	6	29	3	0	6	0	29	0	0	0	0	0	6	0	29	0
<b>CATANDUANES</b>	<b>3</b>	<b>13</b>	<b>1,420</b>	<b>5,110</b>	<b>0</b>	<b>0</b>	<b>0</b>	<b>0</b>	<b>0</b>	<b>0</b>	<b>0</b>	<b>0</b>	<b>0</b>	<b>0</b>	<b>0</b>	<b>0</b>	<b>0</b>	<b>0</b>
San Miguel	1	10	1,410	5,056	0	0	0	0	0	0	0	0	0	0	0	0	0	0
		10	1,410	5,056	0	0	0	0	0	0	0	0	0	0	0	0	0	0
Viga	1	1	4	20	0	0	0	0	0	0	0	0	0	0	0	0	0	0
		1	4	20	0	0	0	0	0	0	0	0	0	0	0	0	0	0
Virac	1	2	6	34	0	0	0	0	0	0	0	0	0	0	0	0	0	0
		2	6	34	0	0	0	0	0	0	0	0	0	0	0	0	0	0
<b>SORSOGON</b>	<b>1</b>	<b>1</b>	<b>264</b>	<b>990</b>	<b>0</b>	<b>0</b>	<b>0</b>	<b>0</b>	<b>0</b>	<b>0</b>	<b>0</b>	<b>0</b>	<b>0</b>	<b>0</b>	<b>0</b>	<b>0</b>	<b>0</b>	<b>0</b>

REGION   PROVINCE   CITY/ MUNICIPALITY   BARANGAY		NO. OF AFFECTED			No. of ECs		Inside Evacuation Centers				Outside Evacuation Centers				TOTAL SERVED (CURRENT)			
		Brgys.	Families	Persons	CUM	NOW	Families		Persons		Families		Persons		Families		Persons	
							CUM	NOW	CUM	NOW	CUM	NOW	CUM	NOW	CUM	NOW	CUM	NOW
							(Inside + Outside)											
Bulan	1	1	264	990	0	0	0	0	0	0	0	0	0	0	0	0	0	0
		1	264	990	0	0	0	0	0	0	0	0	0	0	0	0	0	0
<b>NAGA</b>	1	8	187	612	8	0	187	0	612	0	0	0	0	0	187	0	612	0
Naga	1	8	187	612	8	0	187	0	612	0	0	0	0	0	187	0	612	0
		8	187	612	8	0	187	0	612	0	0	0	0	0	187	0	612	0
<b>REGION 6</b>	13	13	702	2,912	0	0	0	0	0	0	60	60	225	225	60	60	225	225
<b>AKLAN</b>	8	8	685	2,848	0	0	0	0	0	0	43	43	161	161	43	43	161	161
Kalibo	3	3	212	594	0	0	0	0	0	0	43	43	161	161	43	43	161	161
Caano		1	17	65	0	0	0	0	0	0	17	17	65	65	17	17	65	65
Mabilo		1	169	448	0	0	0	0	0	0	13	13	48	48	13	13	48	48
Pook		1	26	81	0	0	0	0	0	0	13	13	48	48	13	13	48	48
New Washington	5	5	473	2,254	0	0	0	0	0	0	0	0	0	0	0	0	0	0
Cawayan		1	1	5	0	0	0	0	0	0	0	0	0	0	0	0	0	0
Fatima		1	300	1,500	0	0	0	0	0	0	0	0	0	0	0	0	0	0
Poblacion		1	50	250	0	0	0	0	0	0	0	0	0	0	0	0	0	0
Polo		1	58	249	0	0	0	0	0	0	0	0	0	0	0	0	0	0
Tambak		1	64	250	0	0	0	0	0	0	0	0	0	0	0	0	0	0
<b>NEGROS OCCIDENTAL</b>	5	5	17	64	0	0	0	0	0	0	17	17	64	64	17	17	64	64
Cadiz	5	5	17	64	0	0	0	0	0	0	17	17	64	64	17	17	64	64
Zone 1		1	2	9	0	0	0	0	0	0	2	2	9	9	2	2	9	9
Zone 2		1	3	15	0	0	0	0	0	0	3	3	15	15	3	3	15	15
Zone 6		1	10	30	0	0	0	0	0	0	10	10	30	30	10	10	30	30
Daga		1	1	1	0	0	0	0	0	0	1	1	1	1	1	1	1	1
Tiglawigan		1	1	9	0	0	0	0	0	0	1	1	9	9	1	1	9	9
<b>REGION 7</b>	3	1	116	287	2	0	66	0	137	0	50	50	0	0	116	50	137	0
<b>BOHOL</b>	1	1	9	20	1	0	9	0	20	0	0	0	0	0	9	0	20	0
Candijay	1	1	9	20	1	0	9	0	20	0	0	0	0	0	9	0	20	0
Panadtaran		1	9	20	1	0	9	0	20	0	0	0	0	0	9	0	20	0
<b>CEBU</b>	2	0	107	267	1	0	57	0	117	0	50	50	0	0	107	50	117	0
Dumanjug	1	0	57	117	1	0	57	0	117	0	0	0	0	0	57	0	117	0
		0	57	117	1	0	57	0	117	0	0	0	0	0	57	0	117	0
Santa Fe	1	0	50	150	0	0	0	0	0	0	50	50	0	0	50	50	0	0

REGION   PROVINCE   CITY/ MUNICIPALITY   BARANGAY		NO. OF AFFECTED			No. of ECs		Inside Evacuation Centers				Outside Evacuation Centers				TOTAL SERVED (CURRENT)			
		Brgys.	Families	Persons	CUM	NOW	Families		Persons		Families		Persons		(Inside + Outside)			
							CUM	NOW	CUM	NOW	CUM	NOW	CUM	NOW	CUM	NOW	CUM	NOW
		0	50	150	0	0	0	0	0	0	50	50	0	0	50	50	0	0
<b>REGION 8</b>	9	96	18,534	64,605	36	0	1,861	0	4,720	344	2	2	10	10	1,863	2	4,730	354
<b>EASTERN SAMAR</b>	9	96	18,534	64,605	36	0	1,861	0	4,720	344	2	2	10	10	1,863	2	4,730	354
Jipapad	1	1	2,780	9,913	0	0	0	0	0	0	0	0	0	0	0	0	0	0
		1	2,780	9,913	0	0	0	0	0	0	0	0	0	0	0	0	0	0
Arteche	1	9	1,144	4,585	16	0	65	0	242	0	2	2	10	10	67	2	252	10
Bigo, Cagsalay, Campacion, Casidman, Concepcion, Inayawan, Macarthur, Tawagan, Tebalawon		9	1,144	4,585	16	0	65	0	242	0	2	2	10	10	67	2	252	10
Oras	1	26	4,677	17,856	0	0	0	0	0	0	0	0	0	0	0	0	0	0
Agsam Alang-alang Bagacay Balingasag Bantayan Batang Bato Binalayan Buntay Cadian Cagdine Cagpile Cagtoog Gamot Iwayan Japay Kalaw Mabuhay Minap-os Nadacpan Naga Rizal Saugan Saurong Santa Monica Trinidad (Maycorot)		26	4,677	17,856	0	0	0	0	0	0	0	0	0	0	0	0	0	0
Giporlos	1	5	203	821	1	0	203	0	821	0	0	0	0	0	203	0	821	0
Barangay 8 (Pob.), Coticot, Gigoso, San Isidro (Malabag), Barangay 5 (Pob.)		5	203	821	1	0	203	0	821	0	0	0	0	0	203	0	821	0
Guiuan	1	1	17	82	1	0	2	0	10	0	0	0	0	0	2	0	10	0
		1	17	82	1	0	2	0	10	0	0	0	0	0	2	0	10	0
Mercedes	1	15	1,500	3,243	15	0	1,500	0	3,243	0	0	0	0	0	1,500	0	3,243	0
Barangay 1 Poblacion, Barangay 2 Poblacion, Barangay 3 Poblacion, Barangay 4 Poblacion, Anuron, Banuyo, Bobon, Busay, Buyayawon, Cabunga-an, Cambante, Port Kennedy, San Jose, San Roque, Sung-an		15	1,500	3,243	15	0	1,500	0	3,243	0	0	0	0	0	1,500	0	3,243	0
Sulat	1	5	448	1,794	2	0	72	0	344	344	0	0	0	0	72	0	344	344
A-et Del Remedio Mabini Maglipay (Pob.) San Juan		5	448	1,794	2	0	72	0	344	344	0	0	0	0	72	0	344	344
Taft	1	1	1,589	4,484	0	0	0	0	0	0	0	0	0	0	0	0	0	0
		1	1,589	4,484	0	0	0	0	0	0	0	0	0	0	0	0	0	0
Llorente	1	33	6,176	21,827	1	0	19	0	60	0	0	0	0	0	19	0	60	0
		33	6,176	21,827	1	0	19	0	60	0	0	0	0	0	19	0	60	0



REGION   PROVINCE   CITY/ MUNICIPALITY   BARANGAY		NO. OF AFFECTED			No. of ECs		Inside Evacuation Centers				Outside Evacuation Centers				TOTAL SERVED (CURRENT)			
		Brgys.	Families	Persons	CUM	NOW	Families		Persons		Families		Persons		(Inside + Outside)			
							CUM	NOW	CUM	NOW	CUM	NOW	CUM	NOW	CUM	NOW	CUM	NOW
<b>REGION 9</b>	49	40	4,903	23,949	37	0	4,330	0	21,558	0	239	0	1,184	175	4,569	0	22,742	0
<b>ZAMBOANGA DEL SUR</b>	11	11	1,084	5,420	14	0	897	0	4,485	0	181	0	905	0	1,078	0	5,390	0
Zamboanga City	11	11	1,084	5,420	14	0	897	0	4,485	0	181	0	905	0	1,078	0	5,390	0
Culianan		1	63	315	1	0	60	0	300	0	3	0	15	0	63	0	315	0
Putik		1	299	1,495	2	0	141	0	705	0	158	0	790	0	299	0	1,495	0
Sangali		1	106	530	1	0	100	0	500	0	0	0	0	0	100	0	500	0
Guisao		1	70	350	2	0	50	0	250	0	20	0	100	0	70	0	350	0
Cabaluay		1	60	300	1	0	60	0	300	0	0	0	0	0	60	0	300	0
Boalan		1	50	250	1	0	50	0	250	0	0	0	0	0	50	0	250	0
Pasolobong		1	57	285	1	0	57	0	285	0	0	0	0	0	57	0	285	0
Mercedes		1	185	925	2	0	185	0	925	0	0	0	0	0	185	0	925	0
Tumaga		1	113	565	1	0	113	0	565	0	0	0	0	0	113	0	565	0
Tumalutab		1	13	65	1	0	13	0	65	0	0	0	0	0	13	0	65	0
Rio Hondo		1	68	340	1	0	68	0	340	0	0	0	0	0	68	0	340	0
<b>ZAMBOANGA DEL NORTE</b>	29	29	3,491	17,352	23	0	3,433	0	17,073	0	58	0	279	175	3,491	0	17,352	0
Dapitan	16	16	3,240	16,200	16	0	3,240	0	16,200	0	0	0	0	0	3,240	0	16,200	0
Sulangon		1	400	2,000	1	0	400	0	2,000	0	0	0	0	0	400	0	2,000	0
Ba-ao		1	280	1,400	1	0	280	0	1,400	0	0	0	0	0	280	0	1,400	0
Illaya		1	520	2,600	1	0	520	0	2,600	0	0	0	0	0	520	0	2,600	0
Burgos		1	360	1,800	1	0	360	0	1,800	0	0	0	0	0	360	0	1,800	0
Opao		1	160	800	1	0	160	0	800	0	0	0	0	0	160	0	800	0
Barcelona		1	120	600	1	0	120	0	600	0	0	0	0	0	120	0	600	0
Oyan		1	240	1,200	1	0	240	0	1,200	0	0	0	0	0	240	0	1,200	0
Tamion		1	200	1,000	1	0	200	0	1,000	0	0	0	0	0	200	0	1,000	0
Hilltop		1	160	800	1	0	160	0	800	0	0	0	0	0	160	0	800	0
Diwaan		1	160	800	1	0	160	0	800	0	0	0	0	0	160	0	800	0
Napo		1	40	200	1	0	40	0	200	0	0	0	0	0	40	0	200	0
Sinococ		1	160	800	1	0	160	0	800	0	0	0	0	0	160	0	800	0
Potungan		1	160	800	1	0	160	0	800	0	0	0	0	0	160	0	800	0
Masidlakon		1	120	600	1	0	120	0	600	0	0	0	0	0	120	0	600	0
Ma. Cristina		1	40	200	1	0	40	0	200	0	0	0	0	0	40	0	200	0
Ma. Uray		1	120	600	1	0	120	0	600	0	0	0	0	0	120	0	600	0

REGION   PROVINCE   CITY/ MUNICIPALITY   BARANGAY		NO. OF AFFECTED			No. of ECs		Inside Evacuation Centers				Outside Evacuation Centers				TOTAL SERVED (CURRENT)			
		Brgys.	Families	Persons	CUM	NOW	Families		Persons		Families		Persons		(Inside + Outside)			
							CUM	NOW	CUM	NOW	CUM	NOW	CUM	NOW	Families	Persons	Families	Persons
Dipolog	6	6	164	779	6	0	164	0	779	0	0	0	0	0	164	0	779	0
Turno		1	91	419	1	0	91	0	419	0	0	0	0	0	91	0	419	0
Minaog		1	2	15	1	0	2	0	15	0	0	0	0	0	2	0	15	0
Barra		1	18	72	1	0	18	0	72	0	0	0	0	0	18	0	72	0
Punta		1	32	163	1	0	32	0	163	0	0	0	0	0	32	0	163	0
Gulayon		1	15	80	1	0	15	0	80	0	0	0	0	0	15	0	80	0
Dicayas		1	6	30	1	0	6	0	30	0	0	0	0	0	6	0	30	0
Liloy	2	2	7	34	0	0	0	0	0	0	7	0	34	0	7	0	34	0
Timan		1	1	4	0	0	0	0	0	0	1	0	4	0	1	0	4	0
Kayok		1	6	30	0	0	0	0	0	0	6	0	30	0	6	0	30	0
Labason	2	2	37	175	0	0	0	0	0	0	37	0	175	175	37	0	175	0
Brgy. Timan		1	1	4	0	0	0	0	0	0	1	0	4	4	1	0	4	0
Brgy. Osukan		1	36	171	0	0	0	0	0	0	36	0	171	171	36	0	171	0
Polanco	1	1	12	60	0	0	0	0	0	0	12	0	60	0	12	0	60	0
Poblacion		1	12	60	0	0	0	0	0	0	12	0	60	0	12	0	60	0
President Manuel A. Roxas	2	2	31	104	1	0	29	0	94	0	2	0	10	0	31	0	104	0
Langatian		1	29	94	1	0	29	0	94	0	0	0	0	0	29	0	94	0
Lower Irasan		1	2	10	0	0	0	0	0	0	2	0	10	0	2	0	10	0
<b>Basilan</b>	<b>9</b>	<b>0</b>	<b>328</b>	<b>1,177</b>	<b>0</b>	<b>0</b>	<b>0</b>	<b>0</b>	<b>0</b>	<b>0</b>	<b>0</b>	<b>0</b>	<b>0</b>	<b>0</b>	<b>0</b>	<b>0</b>	<b>0</b>	<b>0</b>
Isabela City	9	0	328	1,177	0	0	0	0	0	0	0	0	0	0	0	0	0	0
Brgy. Aguada		0	81	289	0	0	0	0	0	0	0	0	0	0	0	0	0	0
Brgy. Busay		0	1	5	0	0	0	0	0	0	0	0	0	0	0	0	0	0
Brgy. Dona Ramona		0	23	86	0	0	0	0	0	0	0	0	0	0	0	0	0	0
Brgy. Kumalarang		0	10	28	0	0	0	0	0	0	0	0	0	0	0	0	0	0
Brgy. Lanote		0	87	251	0	0	0	0	0	0	0	0	0	0	0	0	0	0
Brgy. Makiri		0	4	12	0	0	0	0	0	0	0	0	0	0	0	0	0	0
Brgy. Menzi		0	13	50	0	0	0	0	0	0	0	0	0	0	0	0	0	0
Brgy. Riverside		0	94	405	0	0	0	0	0	0	0	0	0	0	0	0	0	0
Brgy. Timpul		0	15	51	0	0	0	0	0	0	0	0	0	0	0	0	0	0
<b>REGION 10</b>	<b>35</b>	<b>171</b>	<b>16,466</b>	<b>75,229</b>	<b>105</b>	<b>88</b>	<b>11,067</b>	<b>10,795</b>	<b>51,275</b>	<b>49,846</b>	<b>0</b>	<b>0</b>	<b>0</b>	<b>0</b>	<b>11,067</b>	<b>10,795</b>	<b>51,275</b>	<b>49,846</b>
<b>MISAMIS OCCIDENTAL</b>	<b>12</b>	<b>59</b>	<b>2,650</b>	<b>11,382</b>	<b>39</b>	<b>39</b>	<b>2,739</b>	<b>2,739</b>	<b>12,125</b>	<b>12,125</b>	<b>0</b>	<b>0</b>	<b>0</b>	<b>0</b>	<b>2,739</b>	<b>2,739</b>	<b>12,125</b>	<b>12,125</b>
Oroquieta	1	4	151	755	4	4	151	151	755	755	0	0	0	0	151	151	755	755

REGION   PROVINCE   CITY/ MUNICIPALITY   BARANGAY		NO. OF AFFECTED			No. of ECs		Inside Evacuation Centers				Outside Evacuation Centers				TOTAL SERVED (CURRENT)			
		Brgys.	Families	Persons	CUM	NOW	Families		Persons		Families		Persons		Families		Persons	
							CUM	NOW	CUM	NOW	CUM	NOW	CUM	NOW	CUM	NOW	CUM	NOW
(Inside + Outside)																		
		4	151	755	4	4	151	151	755	755	0	0	0	0	151	151	755	755
Ozamiz	1	1	21	85	1	1	21	21	85	85	0	0	0	0	21	21	85	85
		1	21	85	1	1	21	21	85	85	0	0	0	0	21	21	85	85
Sinacaban	1	4	210	860	5	5	210	210	860	860	0	0	0	0	210	210	860	860
		4	210	860	5	5	210	210	860	860	0	0	0	0	210	210	860	860
Clarin	1	13	554	2,300	10	10	554	554	2,300	2,300	0	0	0	0	554	554	2,300	2,300
		13	554	2,300	10	10	554	554	2,300	2,300	0	0	0	0	554	554	2,300	2,300
Jimenez	1	10	1,327	5,741	1	1	1,126	1,126	5,021	5,021	0	0	0	0	1,126	1,126	5,021	5,021
		10	1,327	5,741	1	1	1,126	1,126	5,021	5,021	0	0	0	0	1,126	1,126	5,021	5,021
Lopez Jaena	1	4	5	15	1	1	5	5	15	15	0	0	0	0	5	5	15	15
		4	5	15	1	1	5	5	15	15	0	0	0	0	5	5	15	15
Panaon	1	3	23	103	0	0	0	0	0	0	0	0	0	0	0	0	0	0
		3	23	103	0	0	0	0	0	0	0	0	0	0	0	0	0	0
Plaridel	1	1	24	107	0	0	0	0	0	0	0	0	0	0	0	0	0	0
		1	24	107	0	0	0	0	0	0	0	0	0	0	0	0	0	0
Tudela	1	8	193	728	4	4	193	193	728	728	0	0	0	0	193	193	728	728
		8	193	728	4	4	193	193	728	728	0	0	0	0	193	193	728	728
Calamba	1	3	18	73	1	1	8	8	40	40	0	0	0	0	8	8	40	40
		3	18	73	1	1	8	8	40	40	0	0	0	0	8	8	40	40
Aloran	1	7	112	560	12	12	471	471	2,321	2,321	0	0	0	0	471	471	2,321	2,321
		7	112	560	12	12	471	471	2,321	2,321	0	0	0	0	471	471	2,321	2,321
Don Victoriano Chiongbian	1	1	12	55	0	0	0	0	0	0	0	0	0	0	0	0	0	0
		1	12	55	0	0	0	0	0	0	0	0	0	0	0	0	0	0
<b>MISAMIS ORIENTAL</b>	<b>14</b>	<b>87</b>	<b>13,015</b>	<b>60,146</b>	<b>57</b>	<b>41</b>	<b>7,851</b>	<b>7,700</b>	<b>36,875</b>	<b>36,092</b>	<b>0</b>	<b>0</b>	<b>0</b>	<b>0</b>	<b>7,851</b>	<b>7,700</b>	<b>36,875</b>	<b>36,092</b>
Gingoog	1	23	7,185	35,162	11	11	6,615	6,615	32,429	32,429	0	0	0	0	6,615	6,615	32,429	32,429
		23	7,185	35,162	11	11	6,615	6,615	32,429	32,429	0	0	0	0	6,615	6,615	32,429	32,429
El Salvador	1	1	64	320	1	0	2	0	10	0	0	0	0	0	2	0	10	0
		1	64	320	1	0	2	0	10	0	0	0	0	0	2	0	10	0
Magsaysay?(Linugos)	1	9	1,283	6,415	2	2	31	31	155	155	0	0	0	0	31	31	155	155
		9	1,283	6,415	2	2	31	31	155	155	0	0	0	0	31	31	155	155
Talisayan	1	10	797	3,515	10	10	475	475	1,963	1,963	0	0	0	0	475	475	1,963	1,963
		10	797	3,515	10	10	475	475	1,963	1,963	0	0	0	0	475	475	1,963	1,963

REGION   PROVINCE   CITY/ MUNICIPALITY   BARANGAY		NO. OF AFFECTED			No. of ECs		Inside Evacuation Centers				Outside Evacuation Centers				TOTAL SERVED (CURRENT)			
							(Inside + Outside)											
		Brgys.	Families	Persons	CUM	NOW	Families		Persons		Families		Persons		Families		Persons	
							CUM	NOW	CUM	NOW	CUM	NOW	CUM	NOW	CUM	NOW	CUM	NOW
Balingoan	1	3	764	3,149	1	1	9	9	45	45	0	0	0	0	9	9	45	45
		3	764	3,149	1	1	9	9	45	45	0	0	0	0	9	9	45	45
Balingasag	1	5	748	3,740	8	5	111	56	514	205	0	0	0	0	111	56	514	205
		5	748	3,740	8	5	111	56	514	205	0	0	0	0	111	56	514	205
Medina	1	9	1,045	3,091	11	11	206	206	440	440	0	0	0	0	206	206	440	440
		9	1,045	3,091	11	11	206	206	440	440	0	0	0	0	206	206	440	440
Laguindingan	1	1	1	5	0	0	0	0	0	0	0	0	0	0	0	0	0	0
		1	1	5	0	0	0	0	0	0	0	0	0	0	0	0	0	0
Kinoguitan	1	6	382	2,036	3	0	56	0	280	0	0	0	0	0	56	0	280	0
		6	382	2,036	3	0	56	0	280	0	0	0	0	0	56	0	280	0
Lagonglong	1	2	38	184	4	0	38	0	184	0	0	0	0	0	38	0	184	0
		2	38	184	4	0	38	0	184	0	0	0	0	0	38	0	184	0
Claveria	1	1	5	12	0	0	0	0	0	0	0	0	0	0	0	0	0	0
		1	5	12	0	0	0	0	0	0	0	0	0	0	0	0	0	0
Binuangan	1	8	13	55	0	0	0	0	0	0	0	0	0	0	0	0	0	0
		8	13	55	0	0	0	0	0	0	0	0	0	0	0	0	0	0
Salay	1	6	651	2,395	6	1	308	308	855	855	0	0	0	0	308	308	855	855
		6	651	2,395	6	1	308	308	855	855	0	0	0	0	308	308	855	855
Alubijid	1	3	39	67	0	0	0	0	0	0	0	0	0	0	0	0	0	0
		3	39	67	0	0	0	0	0	0	0	0	0	0	0	0	0	0
<b>CAMIGUIN</b>	<b>1</b>	<b>1</b>	<b>1</b>	<b>5</b>	<b>1</b>	<b>1</b>	<b>1</b>	<b>1</b>	<b>5</b>	<b>5</b>	<b>0</b>	<b>0</b>	<b>0</b>	<b>0</b>	<b>1</b>	<b>1</b>	<b>5</b>	<b>5</b>
Mambajao	1	1	1	5	1	1	1	1	5	5	0	0	0	0	1	1	5	5
		1	1	5	1	1	1	1	5	5	0	0	0	0	1	1	5	5
<b>BUKIDNON</b>	<b>5</b>	<b>15</b>	<b>713</b>	<b>3,209</b>	<b>7</b>	<b>7</b>	<b>398</b>	<b>355</b>	<b>1,839</b>	<b>1,624</b>	<b>0</b>	<b>0</b>	<b>0</b>	<b>0</b>	<b>398</b>	<b>355</b>	<b>1,839</b>	<b>1,624</b>
Malaybalay	1	5	318	1,507	4	4	285	242	1,425	1,210	0	0	0	0	285	242	1,425	1,210
		5	318	1,507	4	4	285	242	1,425	1,210	0	0	0	0	285	242	1,425	1,210
Valencia	1	4	209	779	1	1	110	110	402	402	0	0	0	0	110	110	402	402
		4	209	779	1	1	110	110	402	402	0	0	0	0	110	110	402	402
San Fernando	1	3	6	23	1	1	2	2	7	7	0	0	0	0	2	2	7	7
		3	6	23	1	1	2	2	7	7	0	0	0	0	2	2	7	7
Quezon	1	1	14	70	1	1	1	1	5	5	0	0	0	0	1	1	5	5
		1	14	70	1	1	1	1	5	5	0	0	0	0	1	1	5	5

REGION   PROVINCE   CITY/ MUNICIPALITY   BARANGAY		NO. OF AFFECTED			No. of ECs		Inside Evacuation Centers				Outside Evacuation Centers				TOTAL SERVED (CURRENT)				
		Brgys.	Families	Persons	CUM	NOW	Families		Persons		Families		Persons		Families		Persons		
							CUM	NOW	CUM	NOW	CUM	NOW	CUM	NOW	CUM	NOW	CUM	NOW	
							(Inside + Outside)		(Inside + Outside)		(Inside + Outside)		(Inside + Outside)		(Inside + Outside)		(Inside + Outside)		(Inside + Outside)
Cabanglasan	1	2	166	830	0	0	0	0	0	0	0	0	0	0	0	0	0	0	0
		2	166	830	0	0	0	0	0	0	0	0	0	0	0	0	0	0	0
<b>LANAO DEL NORTE</b>	<b>3</b>	<b>9</b>	<b>87</b>	<b>487</b>	<b>1</b>	<b>0</b>	<b>78</b>	<b>0</b>	<b>431</b>	<b>0</b>	<b>0</b>	<b>0</b>	<b>0</b>	<b>0</b>	<b>78</b>	<b>0</b>	<b>431</b>	<b>0</b>	
Iligan	1	2	81	323	1	0	78	0	304	0	0	0	0	0	78	0	304	0	
		2	81	323	1	0	78	0	304	0	0	0	0	0	78	0	304	0	
Matungao	1	4	6	37	0	0	0	0	0	0	0	0	0	0	0	0	0	0	
		4	6	37	0	0	0	0	0	0	0	0	0	0	0	0	0	0	
Bacolod	1	3	0	127	0	0	0	0	127	0	0	0	0	0	0	0	127	0	
		3	0	127	0	0	0	0	127	0	0	0	0	0	0	0	127	0	
<b>REGION 11</b>	<b>7</b>	<b>7</b>	<b>1,435</b>	<b>4,633</b>	<b>2</b>	<b>2</b>	<b>59</b>	<b>59</b>	<b>260</b>	<b>260</b>	<b>1,370</b>	<b>1,370</b>	<b>4,340</b>	<b>4,340</b>	<b>1,429</b>	<b>1,429</b>	<b>4,600</b>	<b>4,600</b>	
<b>DAVAO DE ORO</b>	<b>3</b>	<b>3</b>	<b>65</b>	<b>293</b>	<b>2</b>	<b>2</b>	<b>59</b>	<b>59</b>	<b>260</b>	<b>260</b>	<b>0</b>	<b>0</b>	<b>0</b>	<b>0</b>	<b>59</b>	<b>59</b>	<b>260</b>	<b>260</b>	
Nabunturan	2	2	59	260	2	2	59	59	260	260	0	0	0	0	59	59	260	260	
Mipangi		1	14	62	1	1	14	14	62	62	0	0	0	0	14	14	62	62	
Magsaysay		1	45	198	1	1	45	45	198	198	0	0	0	0	45	45	198	198	
Maco	1	1	6	33	0	0	0	0	0	0	0	0	0	0	0	0	0	0	
Elizalde		1	6	33	0	0	0	0	0	0	0	0	0	0	0	0	0	0	
<b>DAVAO DEL NORTE</b>	<b>4</b>	<b>4</b>	<b>1,370</b>	<b>4,340</b>	<b>0</b>	<b>0</b>	<b>0</b>	<b>0</b>	<b>0</b>	<b>0</b>	<b>1,370</b>	<b>1,370</b>	<b>4,340</b>	<b>4,340</b>	<b>1,370</b>	<b>1,370</b>	<b>4,340</b>	<b>4,340</b>	
Santo Tomas	4	4	1,370	4,340	0	0	0	0	0	0	1,370	1,370	4,340	4,340	1,370	1,370	4,340	4,340	
San Miguel		1	1,059	3,177	0	0	0	0	0	0	1,059	1,059	3,177	3,177	1,059	1,059	3,177	3,177	
Kinamayan		1	142	592	0	0	0	0	0	0	142	142	592	592	142	142	592	592	
Esperanza		1	88	264	0	0	0	0	0	0	88	88	264	264	88	88	264	264	
Salvacion		1	81	307	0	0	0	0	0	0	81	81	307	307	81	81	307	307	
<b>CARAGA</b>	<b>268</b>	<b>294</b>	<b>59,739</b>	<b>234,108</b>	<b>279</b>	<b>33</b>	<b>14,447</b>	<b>816</b>	<b>52,938</b>	<b>3,279</b>	<b>22,030</b>	<b>10,802</b>	<b>96,785</b>	<b>40,705</b>	<b>36,477</b>	<b>11,618</b>	<b>149,723</b>	<b>43,984</b>	
<b>BUTUAN CITY</b>	<b>4</b>	<b>3</b>	<b>203</b>	<b>755</b>	<b>3</b>	<b>3</b>	<b>203</b>	<b>203</b>	<b>755</b>	<b>755</b>	<b>0</b>	<b>0</b>	<b>0</b>	<b>0</b>	<b>203</b>	<b>203</b>	<b>755</b>	<b>755</b>	
BUTUAN	4	3	203	755	3	3	203	203	755	755	0	0	0	0	203	203	755	755	
		3	203	755	0	0	0	0	0	0	0	0	0	0	0	0	0	0	
DE ORO		0	0	0	1	1	46	46	181	181	0	0	0	0	46	46	181	181	
MASAO		0	0	0	1	1	138	138	510	510	0	0	0	0	138	138	510	510	
PANGABUGAN		0	0	0	1	1	19	19	64	64	0	0	0	0	19	19	64	64	
<b>AGUSAN DEL NORTE</b>	<b>17</b>	<b>15</b>	<b>861</b>	<b>4,002</b>	<b>15</b>	<b>6</b>	<b>823</b>	<b>185</b>	<b>3,877</b>	<b>786</b>	<b>5</b>	<b>5</b>	<b>19</b>	<b>19</b>	<b>828</b>	<b>190</b>	<b>3,896</b>	<b>805</b>	
CABADBARAN	1	1	2	12	1	0	2	0	12	0	0	0	0	0	2	0	12	0	
POBLACION 9		1	2	12	1	0	2	0	12	0	0	0	0	0	2	0	12	0	

REGION   PROVINCE   CITY/ MUNICIPALITY   BARANGAY		NO. OF AFFECTED			No. of ECs		Inside Evacuation Centers				Outside Evacuation Centers				TOTAL SERVED (CURRENT)			
		Brgys.	Families	Persons	CUM	NOW	Families		Persons		Families		Persons		Families		Persons	
							CUM	NOW	CUM	NOW	CUM	NOW	CUM	NOW	CUM	NOW	CUM	NOW
							(Inside + Outside)											
JABONGA	5	4	129	468	4	4	91	91	343	343	5	5	19	19	96	96	362	362
		4	129	468	0	0	0	0	0	0	5	5	19	19	5	5	19	19
BUNGA		0	0	0	1	1	4	4	14	14	0	0	0	0	4	4	14	14
COLORADO		0	0	0	1	1	41	41	139	139	0	0	0	0	41	41	139	139
POBLACION		0	0	0	1	1	4	4	18	18	0	0	0	0	4	4	18	18
COLORADO		0	0	0	1	1	42	42	172	172	0	0	0	0	42	42	172	172
NASIPIT	11	10	730	3,522	10	2	730	94	3,522	443	0	0	0	0	730	94	3,522	443
		10	730	3,522	0	0	0	0	0	0	0	0	0	0	0	0	0	0
ACLAN		0	0	0	1	0	38	0	157	0	0	0	0	0	38	0	157	0
AMONTAY		0	0	0	1	0	1	0	4	0	0	0	0	0	1	0	4	0
BARANGAY 1 (POB.)		0	0	0	1	0	61	0	267	0	0	0	0	0	61	0	267	0
CUBI-CUBI		0	0	0	1	0	1	0	5	0	0	0	0	0	1	0	5	0
CULIT		0	0	0	1	1	80	80	372	372	0	0	0	0	80	80	372	372
JAGUIMITAN		0	0	0	1	0	93	0	467	0	0	0	0	0	93	0	467	0
KINABJANGAN		0	0	0	1	0	19	0	76	0	0	0	0	0	19	0	76	0
CAMAGONG		0	0	0	1	0	397	0	1,998	0	0	0	0	0	397	0	1,998	0
PUNTA		0	0	0	1	1	14	14	71	71	0	0	0	0	14	14	71	71
SANTA ANA		0	0	0	1	0	26	0	105	0	0	0	0	0	26	0	105	0
<b>AGUSAN DEL SUR</b>	<b>1</b>	<b>1</b>	<b>257</b>	<b>941</b>	<b>0</b>	<b>0</b>	<b>0</b>	<b>0</b>	<b>0</b>	<b>0</b>	<b>0</b>	<b>0</b>	<b>0</b>	<b>0</b>	<b>0</b>	<b>0</b>	<b>0</b>	<b>0</b>
PROSPERIDAD	1	1	257	941	0	0	0	0	0	0	0	0	0	0	0	0	0	0
		1	257	941	0	0	0	0	0	0	0	0	0	0	0	0	0	0
<b>SURIGAO DEL NORTE</b>	<b>126</b>	<b>146</b>	<b>32,868</b>	<b>130,674</b>	<b>153</b>	<b>24</b>	<b>8,046</b>	<b>428</b>	<b>30,179</b>	<b>1,738</b>	<b>17,758</b>	<b>6,591</b>	<b>80,287</b>	<b>24,452</b>	<b>25,804</b>	<b>7,019</b>	<b>110,466</b>	<b>26,190</b>
BACUAG	24	9	3,024	11,150	23	0	889	0	3,576	0	782	782	3,302	3,302	1,671	782	6,878	3,302
		9	3,024	11,150	0	0	0	0	0	0	782	782	3,302	3,302	782	782	3,302	3,302
POBLACION		0	0	0	1	0	6	0	35	0	0	0	0	0	6	0	35	0
PAYAPAG		0	0	0	1	0	5	0	20	0	0	0	0	0	5	0	20	0
-		0	0	0	1	0	97	0	368	0	0	0	0	0	97	0	368	0
CABUGAO		0	0	0	1	0	45	0	219	0	0	0	0	0	45	0	219	0
-		0	0	0	1	0	3	0	12	0	0	0	0	0	3	0	12	0
-		0	0	0	1	0	6	0	18	0	0	0	0	0	6	0	18	0
-		0	0	0	1	0	5	0	12	0	0	0	0	0	5	0	12	0
CAMBUAYON		0	0	0	1	0	21	0	79	0	0	0	0	0	21	0	79	0

REGION   PROVINCE   CITY/ MUNICIPALITY   BARANGAY		NO. OF AFFECTED			No. of ECs		Inside Evacuation Centers				Outside Evacuation Centers				TOTAL SERVED (CURRENT)			
		Brgys.	Families	Persons	CUM	NOW	Families		Persons		Families		Persons		(Inside + Outside)			
							CUM	NOW	CUM	NOW	CUM	NOW	CUM	NOW	CUM	NOW	CUM	NOW
-		0	0	0	1	0	10	0	39	0	0	0	0	0	10	0	39	0
CAMPO		0	0	0	1	0	6	0	35	0	0	0	0	0	6	0	35	0
-		0	0	0	1	0	11	0	60	0	0	0	0	0	11	0	60	0
-		0	0	0	1	0	144	0	855	0	0	0	0	0	144	0	855	0
DUGSANGON		0	0	0	1	0	16	0	56	0	0	0	0	0	16	0	56	0
-		0	0	0	1	0	38	0	127	0	0	0	0	0	38	0	127	0
-		0	0	0	1	0	12	0	46	0	0	0	0	0	12	0	46	0
PAUTAO		0	0	0	1	0	33	0	122	0	0	0	0	0	33	0	122	0
PAYAPAG		0	0	0	1	0	4	0	20	0	0	0	0	0	4	0	20	0
-		0	0	0	1	0	29	0	92	0	0	0	0	0	29	0	92	0
-		0	0	0	1	0	16	0	75	0	0	0	0	0	16	0	75	0
-		0	0	0	1	0	266	0	834	0	0	0	0	0	266	0	834	0
POBLACION		0	0	0	1	0	16	0	57	0	0	0	0	0	16	0	57	0
-		0	0	0	1	0	27	0	140	0	0	0	0	0	27	0	140	0
-		0	0	0	1	0	73	0	255	0	0	0	0	0	73	0	255	0
CLAVER	15	14	6,856	23,636	32	0	1,140	0	3,995	0	4,196	4,196	14,161	14,161	5,336	4,196	18,156	14,161
		14	6,856	23,636	0	0	0	0	0	0	4,196	4,196	14,161	14,161	4,196	4,196	14,161	14,161
BAGAKAY (POB. WEST)		0	0	0	1	0	18	0	61	0	0	0	0	0	18	0	61	0
CABUGO		0	0	0	1	0	42	0	175	0	0	0	0	0	42	0	175	0
CAGDIANAO		0	0	0	2	0	61	0	197	0	0	0	0	0	61	0	197	0
DAYWAN		0	0	0	4	0	82	0	312	0	0	0	0	0	82	0	312	0
HAYANGGABON		0	0	0	1	0	40	0	134	0	0	0	0	0	40	0	134	0
LADGARON (POB.)		0	0	0	3	0	102	0	387	0	0	0	0	0	102	0	387	0
LAPINIGAN		0	0	0	2	0	110	0	164	0	0	0	0	0	110	0	164	0
MAGALLANES		0	0	0	4	0	123	0	366	0	0	0	0	0	123	0	366	0
PANATAO		0	0	0	3	0	53	0	122	0	0	0	0	0	53	0	122	0
SAPA		0	0	0	1	0	110	0	164	0	0	0	0	0	110	0	164	0
TAGANITO		0	0	0	2	0	107	0	434	0	0	0	0	0	107	0	434	0
TAYAGA (POB. EAST)		0	0	0	2	0	220	0	1,189	0	0	0	0	0	220	0	1,189	0
URBIZTONDO		0	0	0	4	0	28	0	120	0	0	0	0	0	28	0	120	0
WANGKE		0	0	0	2	0	44	0	170	0	0	0	0	0	44	0	170	0
DEL CARMEN	1	3	69	271	1	1	7	7	24	24	62	62	247	247	69	69	271	271

REGION   PROVINCE   CITY/ MUNICIPALITY   BARANGAY		NO. OF AFFECTED			No. of ECs		Inside Evacuation Centers				Outside Evacuation Centers				TOTAL SERVED (CURRENT)			
		Brgys.	Families	Persons	CUM	NOW	Families		Persons		Families		Persons		Families		Persons	
							CUM	NOW	CUM	NOW	CUM	NOW	CUM	NOW	CUM	NOW	CUM	NOW
							(Inside + Outside)											
TUBURAN		3	69	271	1	1	7	7	24	24	62	62	247	247	69	69	271	271
GENERAL LUNA	8	19	4,954	12,352	7	2	2,473	15	6,703	41	15	0	75	0	2,488	15	6,778	41
		19	4,954	12,352	0	0	0	0	0	0	15	0	75	0	15	0	75	0
CORAZON		0	0	0	1	1	2	2	10	10	0	0	0	0	2	2	10	10
-		0	0	0	1	1	130	13	363	31	0	0	0	0	130	13	363	31
POBLACION I (PUOK I)		0	0	0	1	0	124	0	395	0	0	0	0	0	124	0	395	0
-		0	0	0	1	0	1,888	0	5,103	0	0	0	0	0	1,888	0	5,103	0
LIBERTAD		0	0	0	1	0	2	0	2	0	0	0	0	0	2	0	2	0
SANTA CRUZ		0	0	0	1	0	174	0	423	0	0	0	0	0	174	0	423	0
SANTA FE		0	0	0	1	0	153	0	407	0	0	0	0	0	153	0	407	0
GIGAQUIT	35	13	3,317	14,892	34	0	2,490	0	11,147	0	827	827	3,745	3,745	3,317	827	14,892	3,745
		13	3,317	14,892	0	0	0	0	0	0	827	827	3,745	3,745	827	827	3,745	3,745
ALAMBIQUE (POB.)		0	0	0	1	0	131	0	521	0	0	0	0	0	131	0	521	0
-		0	0	0	1	0	117	0	499	0	0	0	0	0	117	0	499	0
-		0	0	0	1	0	117	0	487	0	0	0	0	0	117	0	487	0
ANIBONGAN		0	0	0	1	0	9	0	38	0	0	0	0	0	9	0	38	0
-		0	0	0	1	0	6	0	18	0	0	0	0	0	6	0	18	0
-		0	0	0	1	0	21	0	55	0	0	0	0	0	21	0	55	0
-		0	0	0	1	0	2	0	11	0	0	0	0	0	2	0	11	0
CAMAM-ONAN		0	0	0	1	0	99	0	322	0	0	0	0	0	99	0	322	0
CAMBOAYON		0	0	0	1	0	4	0	18	0	0	0	0	0	4	0	18	0
-		0	0	0	1	0	46	0	185	0	0	0	0	0	46	0	185	0
-		0	0	0	1	0	49	0	176	0	0	0	0	0	49	0	176	0
-		0	0	0	1	0	12	0	80	0	0	0	0	0	12	0	80	0
IPIL (POB.)		0	0	0	1	0	110	0	599	0	0	0	0	0	110	0	599	0
-		0	0	0	1	0	92	0	322	0	0	0	0	0	92	0	322	0
-		0	0	0	1	0	77	0	198	0	0	0	0	0	77	0	198	0
-		0	0	0	1	0	85	0	300	0	0	0	0	0	85	0	300	0
LAHI		0	0	0	1	0	10	0	45	0	0	0	0	0	10	0	45	0
MAHANUB		0	0	0	1	0	77	0	345	0	0	0	0	0	77	0	345	0
-		0	0	0	1	0	45	0	223	0	0	0	0	0	45	0	223	0
-		0	0	0	1	0	72	0	489	0	0	0	0	0	72	0	489	0



REGION   PROVINCE   CITY/ MUNICIPALITY   BARANGAY		NO. OF AFFECTED			No. of ECs		Inside Evacuation Centers				Outside Evacuation Centers				TOTAL SERVED (CURRENT)			
		Brgys.	Families	Persons	CUM	NOW	Families		Persons		Families		Persons		Families		Persons	
							CUM	NOW	CUM	NOW	CUM	NOW	CUM	NOW	CUM	NOW	CUM	NOW
							(Inside + Outside)											
-		0	0	0	1	0	8	0	63	0	0	0	0	0	8	0	63	0
PONIENTE		0	0	0	1	0	70	0	140	0	0	0	0	0	70	0	140	0
-		0	0	0	1	0	247	0	1,455	0	0	0	0	0	247	0	1,455	0
-		0	0	0	1	0	76	0	250	0	0	0	0	0	76	0	250	0
-		0	0	0	1	0	40	0	200	0	0	0	0	0	40	0	200	0
-		0	0	0	1	0	52	0	128	0	0	0	0	0	52	0	128	0
SAN ANTONIO (BONOT)		0	0	0	1	0	17	0	79	0	0	0	0	0	17	0	79	0
SAN ISIDRO		0	0	0	1	0	289	0	1,824	0	0	0	0	0	289	0	1,824	0
-		0	0	0	1	0	66	0	211	0	0	0	0	0	66	0	211	0
SICO-SICO		0	0	0	1	0	13	0	54	0	0	0	0	0	13	0	54	0
VILLAFRANCA		0	0	0	1	0	12	0	58	0	0	0	0	0	12	0	58	0
VILLAFLOR		0	0	0	1	0	234	0	989	0	0	0	0	0	234	0	989	0
-		0	0	0	1	0	76	0	288	0	0	0	0	0	76	0	288	0
-		0	0	0	1	0	109	0	477	0	0	0	0	0	109	0	477	0
MAINIT	10	9	673	3,365	29	3	673	182	3,365	910	0	0	0	0	673	182	3,365	910
		9	673	3,365	0	0	0	0	0	0	0	0	0	0	0	0	0	0
SAN FRANCISCO		0	0	0	3	0	38	0	190	0	0	0	0	0	38	0	190	0
TAGBUYAWAN		0	0	0	4	0	42	0	210	0	0	0	0	0	42	0	210	0
MABINI		0	0	0	6	0	19	0	95	0	0	0	0	0	19	0	95	0
MAGPAYANG		0	0	0	2	2	15	15	75	75	0	0	0	0	15	15	75	75
MANSAYAO		0	0	0	1	0	10	0	50	0	0	0	0	0	10	0	50	0
MATIN-AO		0	0	0	1	0	58	0	290	0	0	0	0	0	58	0	290	0
QUEZON (POB.)		0	0	0	6	1	456	167	2,280	835	0	0	0	0	456	167	2,280	835
ROXAS		0	0	0	1	0	17	0	85	0	0	0	0	0	17	0	85	0
TAPI-AN		0	0	0	5	0	18	0	90	0	0	0	0	0	18	0	90	0
PILAR	4	2	91	355	3	3	91	91	355	355	0	0	0	0	91	91	355	355
		2	91	355	0	0	0	0	0	0	0	0	0	0	0	0	0	0
CONSOLACION		0	0	0	1	1	22	22	93	93	0	0	0	0	22	22	93	93
JABOY		0	0	0	1	1	5	5	26	26	0	0	0	0	5	5	26	26
-		0	0	0	1	1	64	64	236	236	0	0	0	0	64	64	236	236
PLACER	7	5	85	329	6	1	80	42	313	151	5	5	16	16	85	47	329	167
		5	85	329	0	0	0	0	0	0	5	5	16	16	5	5	16	16

REGION   PROVINCE   CITY/ MUNICIPALITY   BARANGAY		NO. OF AFFECTED			No. of ECs		Inside Evacuation Centers				Outside Evacuation Centers				TOTAL SERVED (CURRENT)			
		Brgys.	Families	Persons	CUM	NOW	Families		Persons		Families		Persons		Families		Persons	
							CUM	NOW	CUM	NOW	CUM	NOW	CUM	NOW	CUM	NOW	CUM	NOW
							(Inside + Outside)											
AMOSLOG		0	0	0	1	0	2	0	10	0	0	0	0	0	2	0	10	0
CENTRAP (POB.)		0	0	0	1	1	43	42	161	151	0	0	0	0	43	42	161	151
IPIL (POB.)		0	0	0	1	0	3	0	10	0	0	0	0	0	3	0	10	0
MAGSAYSAY (POB.)		0	0	0	1	0	5	0	23	0	0	0	0	0	5	0	23	0
-		0	0	0	1	0	26	0	106	0	0	0	0	0	26	0	106	0
-		0	0	0	1	0	1	0	3	0	0	0	0	0	1	0	3	0
SAN BENITO	10	6	1,781	5,044	9	9	56	56	162	162	0	0	0	0	56	56	162	162
		6	1,781	5,044	0	0	0	0	0	0	0	0	0	0	0	0	0	0
MARIBOJOC		0	0	0	1	1	15	15	45	45	0	0	0	0	15	15	45	45
-		0	0	0	1	1	3	3	9	9	0	0	0	0	3	3	9	9
NUEVO CAMPO		0	0	0	1	1	3	3	8	8	0	0	0	0	3	3	8	8
-		0	0	0	1	1	3	3	10	10	0	0	0	0	3	3	10	10
SANTA CRUZ (POB.)		0	0	0	1	1	6	6	25	25	0	0	0	0	6	6	25	25
-		0	0	0	1	1	5	5	17	17	0	0	0	0	5	5	17	17
-		0	0	0	1	1	1	1	5	5	0	0	0	0	1	1	5	5
TALISAY (POB.)		0	0	0	1	1	7	7	15	15	0	0	0	0	7	7	15	15
-		0	0	0	1	1	13	13	28	28	0	0	0	0	13	13	28	28
SAN ISIDRO	1	1	2	5	1	1	2	2	5	5	0	0	0	0	2	2	5	5
PELAEZ		1	2	5	1	1	2	2	5	5	0	0	0	0	2	2	5	5
SOCORRO	4	6	747	3,052	3	3	30	30	75	75	717	717	2,977	2,977	747	747	3,052	3,052
		6	747	3,052	0	0	0	0	0	0	717	717	2,977	2,977	717	717	2,977	2,977
RIZAL (POB.)		0	0	0	1	1	2	2	10	10	0	0	0	0	2	2	10	10
SERING		0	0	0	1	1	18	18	31	31	0	0	0	0	18	18	31	31
-		0	0	0	1	1	10	10	34	34	0	0	0	0	10	10	34	34
SURIGAO CITY	1	54	11,155	55,775	1	1	3	3	15	15	11,152	0	55,760	0	11,155	3	55,775	15
WASHINGTON (POB.)		54	11,155	55,775	1	1	3	3	15	15	11,152	0	55,760	0	11,155	3	55,775	15
TUBOD	6	5	114	448	4	0	112	0	444	0	2	2	4	4	114	2	448	4
		5	114	448	0	0	0	0	0	0	2	2	4	4	2	2	4	4
DEL ROSARIO		0	0	0	1	0	4	0	11	0	0	0	0	0	4	0	11	0
MARGA		0	0	0	1	0	2	0	8	0	0	0	0	0	2	0	8	0
TIMAMANA		0	0	0	1	0	56	0	207	0	0	0	0	0	56	0	207	0
POBLACION (TUBOD)		0	0	0	1	0	41	0	182	0	0	0	0	0	41	0	182	0

REGION   PROVINCE   CITY/ MUNICIPALITY   BARANGAY		NO. OF AFFECTED			No. of ECs		Inside Evacuation Centers				Outside Evacuation Centers				TOTAL SERVED (CURRENT)			
		Brgys.	Families	Persons	CUM	NOW	Families		Persons		Families		Persons		Families		Persons	
							CUM	NOW	CUM	NOW	CUM	NOW	CUM	NOW	CUM	NOW	CUM	NOW
(Inside + Outside)																		
-		0	0	0	0	0	9	0	36	0	0	0	0	0	9	0	36	0
<b>SURIGAO DEL SUR</b>	102	119	25,211	96,601	93	0	5,156	0	17,363	0	4,147	4,086	16,108	15,863	9,303	4,086	33,471	15,863
CANTILAN	13	8	547	1,953	13	0	547	0	1,953	0	0	0	0	0	547	0	1,953	0
		8	547	1,953	0	0	0	0	0	0	0	0	0	0	0	0	0	0
CABAS-AN		0	0	0	1	0	17	0	62	0	0	0	0	0	17	0	62	0
-		0	0	0	2	0	21	0	76	0	0	0	0	0	21	0	76	0
BUGSUKAN		0	0	0	1	0	29	0	136	0	0	0	0	0	29	0	136	0
BUNTALID		0	0	0	1	0	48	0	167	0	0	0	0	0	48	0	167	0
SAN PEDRO		0	0	0	1	0	1	0	2	0	0	0	0	0	1	0	2	0
MAGOSILOM (POB.)		0	0	0	1	0	16	0	63	0	0	0	0	0	16	0	63	0
PARANG		0	0	0	1	0	11	0	34	0	0	0	0	0	11	0	34	0
CABANGAHAN		0	0	0	1	0	160	0	550	0	0	0	0	0	160	0	550	0
-		0	0	0	1	0	140	0	480	0	0	0	0	0	140	0	480	0
-		0	0	0	1	0	30	0	70	0	0	0	0	0	30	0	70	0
TIGABONG		0	0	0	1	0	30	0	132	0	0	0	0	0	30	0	132	0
-		0	0	0	1	0	44	0	181	0	0	0	0	0	44	0	181	0
CARMEN	5	5	203	562	4	0	176	0	453	0	27	27	109	109	203	27	562	109
		5	203	562	0	0	0	0	0	0	27	27	109	109	27	27	109	109
ANTAO		0	0	0	1	0	46	0	126	0	0	0	0	0	46	0	126	0
HINAPOYAN		0	0	0	1	0	23	0	73	0	0	0	0	0	23	0	73	0
CARMEN (POBLACION)		0	0	0	1	0	6	0	20	0	0	0	0	0	6	0	20	0
SANTA CRUZ		0	0	0	1	0	101	0	234	0	0	0	0	0	101	0	234	0
CARRASCAL	5	14	7,885	24,586	4	0	230	0	731	0	547	547	2,197	2,197	777	547	2,928	2,197
		14	7,885	24,586	0	0	0	0	0	0	547	547	2,197	2,197	547	547	2,197	2,197
BACOLOD		0	0	0	1	0	160	0	464	0	0	0	0	0	160	0	464	0
ADLAY		0	0	0	1	0	7	0	24	0	0	0	0	0	7	0	24	0
DAHICAN		0	0	0	1	0	59	0	226	0	0	0	0	0	59	0	226	0
GAMUTON		0	0	0	1	0	4	0	17	0	0	0	0	0	4	0	17	0
HINATUAN	1	1	15	60	0	0	0	0	0	0	15	15	60	60	15	15	60	60
		1	15	60	0	0	0	0	0	0	15	15	60	60	15	15	60	60
LANUZA	5	4	22	86	4	0	22	0	86	0	0	0	0	0	22	0	86	0
		4	22	86	0	0	0	0	0	0	0	0	0	0	0	0	0	0

REGION   PROVINCE   CITY/ MUNICIPALITY   BARANGAY		NO. OF AFFECTED			No. of ECs		Inside Evacuation Centers				Outside Evacuation Centers				TOTAL SERVED (CURRENT)			
		Brgys.	Families	Persons	CUM	NOW	Families		Persons		Families		Persons		(Inside + Outside)			
							CUM	NOW	CUM	NOW	CUM	NOW	CUM	NOW	Families	Persons	Families	Persons
BUNGA		0	0	0	1	0	1	0	3	0	0	0	0	0	1	0	3	0
ZONE II (POB.)		0	0	0	1	0	12	0	42	0	0	0	0	0	12	0	42	0
GAMUTON		0	0	0	1	0	4	0	14	0	0	0	0	0	4	0	14	0
SIBAHAY		0	0	0	1	0	5	0	27	0	0	0	0	0	5	0	27	0
LIANGA	3	2	381	1,475	2	0	381	0	1,475	0	0	0	0	0	381	0	1,475	0
		2	381	1,475	0	0	0	0	0	0	0	0	0	0	0	0	0	0
BAN-AS		0	0	0	1	0	111	0	379	0	0	0	0	0	111	0	379	0
POBLACION		0	0	0	1	0	270	0	1,096	0	0	0	0	0	270	0	1,096	0
MADRID	7	14	5,558	28,636	6	0	311	0	1,189	0	0	0	0	0	311	0	1,189	0
		14	5,558	28,636	0	0	0	0	0	0	0	0	0	0	0	0	0	0
BAGSAC		0	0	0	1	0	4	0	22	0	0	0	0	0	4	0	22	0
BAYOGO		0	0	0	1	0	1	0	4	0	0	0	0	0	1	0	4	0
MANGA		0	0	0	1	0	182	0	671	0	0	0	0	0	182	0	671	0
PANAYOGON		0	0	0	1	0	32	0	153	0	0	0	0	0	32	0	153	0
SAN ANTONIO		0	0	0	1	0	2	0	9	0	0	0	0	0	2	0	9	0
SONGKIT		0	0	0	1	0	90	0	330	0	0	0	0	0	90	0	330	0
MARIHATAG	11	5	199	784	10	0	138	0	539	0	61	0	245	0	199	0	784	0
		5	199	784	0	0	0	0	0	0	61	0	245	0	61	0	245	0
AMONTAY		0	0	0	1	0	24	0	84	0	0	0	0	0	24	0	84	0
-		0	0	0	1	0	4	0	18	0	0	0	0	0	4	0	18	0
-		0	0	0	1	0	2	0	10	0	0	0	0	0	2	0	10	0
BAYAN		0	0	0	1	0	13	0	50	0	0	0	0	0	13	0	50	0
-		0	0	0	1	0	27	0	134	0	0	0	0	0	27	0	134	0
-		0	0	0	1	0	1	0	3	0	0	0	0	0	1	0	3	0
-		0	0	0	1	0	1	0	7	0	0	0	0	0	1	0	7	0
MARARAG		0	0	0	1	0	51	0	178	0	0	0	0	0	51	0	178	0
POBLACION		0	0	0	1	0	4	0	12	0	0	0	0	0	4	0	12	0
-		0	0	0	1	0	11	0	43	0	0	0	0	0	11	0	43	0
SAN AGUSTIN	10	9	828	3,433	9	0	69	0	387	0	759	759	3,046	3,046	828	759	3,433	3,046
		9	828	3,433	0	0	0	0	0	0	759	759	3,046	3,046	759	759	3,046	3,046
BUATONG		0	0	0	1	0	2	0	7	0	0	0	0	0	2	0	7	0
BUHISAN		0	0	0	1	0	2	0	12	0	0	0	0	0	2	0	12	0

REGION   PROVINCE   CITY/ MUNICIPALITY   BARANGAY		NO. OF AFFECTED			No. of ECs		Inside Evacuation Centers				Outside Evacuation Centers				TOTAL SERVED (CURRENT)			
		Brgys.	Families	Persons	CUM	NOW	Families		Persons		Families		Persons		Families		Persons	
							CUM	NOW	CUM	NOW	CUM	NOW	CUM	NOW	CUM	NOW	CUM	NOW
(Inside + Outside)																		
-		0	0	0	1	0	2	0	6	0	0	0	0	0	2	0	6	0
HORNASAN		0	0	0	1	0	6	0	22	0	0	0	0	0	6	0	22	0
-		0	0	0	1	0	17	0	67	0	0	0	0	0	17	0	67	0
JANIPAAN		0	0	0	1	0	12	0	60	0	0	0	0	0	12	0	60	0
-		0	0	0	1	0	3	0	13	0	0	0	0	0	3	0	13	0
PONGTOD		0	0	0	1	0	9	0	75	0	0	0	0	0	9	0	75	0
SANTO NIÑO		0	0	0	1	0	16	0	125	0	0	0	0	0	16	0	125	0
SAN MIGUEL	9	12	1,534	4,451	10	0	1,058	0	2,224	0	476	476	2,227	2,227	1,534	476	4,451	2,227
		12	1,534	4,451	0	0	0	0	0	0	476	476	2,227	2,227	476	476	2,227	2,227
BARAS		0	0	0	1	0	164	0	498	0	0	0	0	0	164	0	498	0
BITAUGAN		0	0	0	1	0	157	0	262	0	0	0	0	0	157	0	262	0
BOLHOON		0	0	0	1	0	6	0	31	0	0	0	0	0	6	0	31	0
CALATNGAN		0	0	0	1	0	20	0	79	0	0	0	0	0	20	0	79	0
LIBAS GUA		0	0	0	1	0	80	0	134	0	0	0	0	0	80	0	134	0
LIBAS SUD		0	0	0	1	0	151	0	615	0	0	0	0	0	151	0	615	0
SIAGAO		0	0	0	1	0	27	0	97	0	0	0	0	0	27	0	97	0
TINA		0	0	0	3	0	453	0	508	0	0	0	0	0	453	0	508	0
TAGO	8	24	4,389	17,250	7	0	325	0	1,203	0	511	511	2,022	2,022	836	511	3,225	2,022
		24	4,389	17,250	0	0	0	0	0	0	511	511	2,022	2,022	511	511	2,022	2,022
ANAHAO BAG-O		0	0	0	1	0	21	0	84	0	0	0	0	0	21	0	84	0
-		0	0	0	1	0	23	0	92	0	0	0	0	0	23	0	92	0
ANAHAO DAAN		0	0	0	1	0	80	0	217	0	0	0	0	0	80	0	217	0
BANGSUD		0	0	0	1	0	8	0	36	0	0	0	0	0	8	0	36	0
CAYALE		0	0	0	1	0	6	0	24	0	0	0	0	0	6	0	24	0
LAYOG		0	0	0	1	0	185	0	740	0	0	0	0	0	185	0	740	0
VICTORIA		0	0	0	1	0	2	0	10	0	0	0	0	0	2	0	10	0
TANDAG	25	21	3,650	13,325	24	0	1,899	0	7,123	0	1,751	1,751	6,202	6,202	3,650	1,751	13,325	6,202
		21	3,650	13,325	0	0	0	0	0	0	1,751	1,751	6,202	6,202	1,751	1,751	6,202	6,202
BAGONG LUNGSOD (POBLACION)		0	0	0	1	0	198	0	712	0	0	0	0	0	198	0	712	0
-		0	0	0	1	0	43	0	187	0	0	0	0	0	43	0	187	0
-		0	0	0	1	0	5	0	18	0	0	0	0	0	5	0	18	0
BIOTO		0	0	0	1	0	98	0	153	0	0	0	0	0	98	0	153	0

REGION   PROVINCE   CITY/ MUNICIPALITY   BARANGAY		NO. OF AFFECTED			No. of ECs		Inside Evacuation Centers				Outside Evacuation Centers				TOTAL SERVED (CURRENT)			
		Brgys.	Families	Persons	CUM	NOW	Families		Persons		Families		Persons		(Inside + Outside)			
							CUM	NOW	CUM	NOW	CUM	NOW	CUM	NOW	CUM	NOW	CUM	NOW
BONGTOD POB. (EAST WEST)		0	0	0	1	0	42	0	161	0	0	0	0	0	42	0	161	0
BUENAVISTA		0	0	0	1	0	203	0	968	0	0	0	0	0	203	0	968	0
-		0	0	0	1	0	14	0	53	0	0	0	0	0	14	0	53	0
SAN AGUSTIN SUR		0	0	0	1	0	70	0	224	0	0	0	0	0	70	0	224	0
-		0	0	0	1	0	55	0	175	0	0	0	0	0	55	0	175	0
MABUA		0	0	0	1	0	2	0	10	0	0	0	0	0	2	0	10	0
MAITUM		0	0	0	1	0	150	0	700	0	0	0	0	0	150	0	700	0
MATICDUM		0	0	0	1	0	26	0	98	0	0	0	0	0	26	0	98	0
-		0	0	0	1	0	25	0	72	0	0	0	0	0	25	0	72	0
-		0	0	0	1	0	19	0	62	0	0	0	0	0	19	0	62	0
PANDANON		0	0	0	1	0	23	0	86	0	0	0	0	0	23	0	86	0
PANGI		0	0	0	1	0	1	0	2	0	0	0	0	0	1	0	2	0
-		0	0	0	1	0	11	0	36	0	0	0	0	0	11	0	36	0
-		0	0	0	1	0	17	0	56	0	0	0	0	0	17	0	56	0
SAN AGUSTIN SUR		0	0	0	1	0	126	0	444	0	0	0	0	0	126	0	444	0
SAN AGUSTIN NORTE		0	0	0	1	0	4	0	17	0	0	0	0	0	4	0	17	0
SAN AGUSTIN SUR		0	0	0	1	0	45	0	135	0	0	0	0	0	45	0	135	0
SAN ISIDRO		0	0	0	1	0	4	0	13	0	0	0	0	0	4	0	13	0
QUEZON		0	0	0	1	0	16	0	67	0	0	0	0	0	16	0	67	0
TELAJE		0	0	0	1	0	702	0	2,674	0	0	0	0	0	702	0	2,674	0
<b>DINAGAT ISLANDS</b>	18	10	339	1,135	15	0	219	0	764	0	120	120	371	371	339	120	1,135	371
CAGDIANAO	8	5	171	562	7	0	102	0	328	0	69	69	234	234	171	69	562	234
		5	171	562	0	0	0	0	0	0	69	69	234	234	69	69	234	234
DEL PILAR		0	0	0	1	0	20	0	60	0	0	0	0	0	20	0	60	0
-		0	0	0	1	0	6	0	20	0	0	0	0	0	6	0	20	0
-		0	0	0	1	0	20	0	60	0	0	0	0	0	20	0	60	0
LAGUNA		0	0	0	1	0	2	0	7	0	0	0	0	0	2	0	7	0
-		0	0	0	1	0	26	0	81	0	0	0	0	0	26	0	81	0
MA-ATAS		0	0	0	1	0	5	0	8	0	0	0	0	0	5	0	8	0
SANTA RITA		0	0	0	1	0	23	0	92	0	0	0	0	0	23	0	92	0
LIBJO	4	1	96	316	3	0	51	0	188	0	45	45	128	128	96	45	316	128
		1	96	316	0	0	0	0	0	0	45	45	128	128	45	45	128	128

REGION   PROVINCE   CITY/ MUNICIPALITY   BARANGAY		NO. OF AFFECTED			No. of ECs		Inside Evacuation Centers				Outside Evacuation Centers				TOTAL SERVED (CURRENT)			
		Brgys.	Families	Persons	CUM	NOW	Families		Persons		Families		Persons		(Inside + Outside)			
							CUM	NOW	CUM	NOW	CUM	NOW	CUM	NOW	CUM	NOW	CUM	NOW
SAN ANTONIO (POB.)		0	0	0	1	0	10	0	54	0	0	0	0	0	10	0	54	0
-		0	0	0	1	0	13	0	38	0	0	0	0	0	13	0	38	0
-		0	0	0	1	0	28	0	96	0	0	0	0	0	28	0	96	0
SAN JOSE	5	3	30	86	4	0	24	0	77	0	6	6	9	9	30	6	86	9
		3	30	86	0	0	0	0	0	0	6	6	9	9	6	6	9	9
AURELIO		0	0	0	1	0	18	0	50	0	0	0	0	0	18	0	50	0
JUSTINIANA EDERA		0	0	0	1	0	2	0	11	0	0	0	0	0	2	0	11	0
-		0	0	0	1	0	1	0	4	0	0	0	0	0	1	0	4	0
-		0	0	0	1	0	3	0	12	0	0	0	0	0	3	0	12	0
TUBAJON	1	1	42	171	1	0	42	0	171	0	0	0	0	0	42	0	171	0
MALINAO		1	42	171	1	0	42	0	171	0	0	0	0	0	42	0	171	0
<b>BARMM</b>	<b>8</b>	<b>38</b>	<b>3,367</b>	<b>0</b>	<b>0</b>	<b>0</b>	<b>0</b>	<b>0</b>	<b>0</b>	<b>0</b>	<b>3,367</b>	<b>0</b>	<b>0</b>	<b>0</b>	<b>3,367</b>	<b>0</b>	<b>0</b>	<b>0</b>
<b>LANAO DEL SUR</b>	<b>4</b>	<b>27</b>	<b>1,860</b>	<b>0</b>	<b>0</b>	<b>0</b>	<b>0</b>	<b>0</b>	<b>0</b>	<b>0</b>	<b>1,860</b>	<b>0</b>	<b>0</b>	<b>0</b>	<b>1,860</b>	<b>0</b>	<b>0</b>	<b>0</b>
Taraka	1	12	1,760	0	0	0	0	0	0	0	1,760	0	0	0	1,760	0	0	0
		12	1,760	0	0	0	0	0	0	0	1,760	0	0	0	1,760	0	0	0
Tamparan	1	5	50	0	0	0	0	0	0	0	50	0	0	0	50	0	0	0
		5	50	0	0	0	0	0	0	0	50	0	0	0	50	0	0	0
Maguing	1	5	0	0	0	0	0	0	0	0	0	0	0	0	0	0	0	0
		5	0	0	0	0	0	0	0	0	0	0	0	0	0	0	0	0
Mulondo	1	5	50	0	0	0	0	0	0	0	50	0	0	0	50	0	0	0
		5	50	0	0	0	0	0	0	0	50	0	0	0	50	0	0	0
<b>TAWI-TAWI</b>	<b>1</b>	<b>1</b>	<b>89</b>	<b>0</b>	<b>0</b>	<b>0</b>	<b>0</b>	<b>0</b>	<b>0</b>	<b>0</b>	<b>89</b>	<b>0</b>	<b>0</b>	<b>0</b>	<b>89</b>	<b>0</b>	<b>0</b>	<b>0</b>
Mapun (Cagayan de Tawi-Tawi)	1	1	89	0	0	0	0	0	0	0	89	0	0	0	89	0	0	0
		1	89	0	0	0	0	0	0	0	89	0	0	0	89	0	0	0
<b>BASILAN</b>	<b>3</b>	<b>10</b>	<b>1,418</b>	<b>0</b>	<b>0</b>	<b>0</b>	<b>0</b>	<b>0</b>	<b>0</b>	<b>0</b>	<b>1,418</b>	<b>0</b>	<b>0</b>	<b>0</b>	<b>1,418</b>	<b>0</b>	<b>0</b>	<b>0</b>
Lamitan	1	4	1,339	0	0	0	0	0	0	0	1,339	0	0	0	1,339	0	0	0
		4	1,339	0	0	0	0	0	0	0	1,339	0	0	0	1,339	0	0	0
Lantawan	1	3	40	0	0	0	0	0	0	0	40	0	0	0	40	0	0	0
		3	40	0	0	0	0	0	0	0	40	0	0	0	40	0	0	0
Hadji Muhtamad	1	3	39	0	0	0	0	0	0	0	39	0	0	0	39	0	0	0
		3	39	0	0	0	0	0	0	0	39	0	0	0	39	0	0	0

**CASUALTIES as of (December 29, 2022 06:00)**

PROVINCE   CITY /MUNICIPALITY   BARANGAY	QTY	SURNAME	FIRST NAME	MIDDLE NAME	AGE	SEX	ADDRESS	CAUSE	REMARKS	SOURCE OF DATA	VALIDATED
<b>DEAD</b>	7										
<b>REGION 8</b>	3										
<b>NORTHERN SAMAR</b>	3										
Laoang	3										
					43	Male	Brgy. Rawis, Laoang, Northern Samar	Drowning	The body was claimed by his family. The victim and his companion were not reported to Laoang MPS as missing by their relatives. (Based on PNP Spot Report)  With available spot report, awaiting death certificate	DILG	Yes
					41	Male	Brgy. Talisay, Laoang, N. Samar	Drowning	The body was found in Old Rizal, Catarman, Northern Samar and was claimed by his common law wife and son.	DILG	Yes
					47	Male	Brgy. Laoangan, San Roque, N. samar	Drowning		DILG	Yes
<b>REGION 9</b>	3										
<b>ZAMBOANGA DEL SUR</b>	1										
Zamboanga City	1										
Mercedes					62	Female	Brgy. Mercedes	Drowned	Verified by PNP Report	PNP Report	Yes
<b>ISABELA CITY</b>	2										
No breakdown	2										
					22	Male	Brgy. Aguada	respiratory arrest secondary to electrocution and drowning		OCD REGION	Yes



PROVINCE   CITY /MUNICIPALITY   BARANGAY	QTY	SURNAME	FIRST NAME	MIDDLE NAME	AGE	SEX	ADDRESS	CAUSE	REMARKS	SOURCE OF DATA	VALIDATED
					36	Male	Brgy. Aguada	respiratory arrest secondary to electrocution and drowning		OCD REGION	Yes
<b>CARAGA</b>	1										
<b>SURIGAO DEL SUR</b>	1										
Tandag	1										
MAITOM					46	Female	BRGY. MAITOM, TANDAG CITY	DROWNING	On 26 December 2022, at 3:00 AM, the victim accidentally slipped and fell into the river while trying to herd their pigs away from the swelling river. At 9:00 AM of the same day, her family found her lifeless body floating under the bridge 1 km away from their residence.	DOH, DILG, LGU, PNP	Yes
<b>MISSING</b>	3										
<b>REGION 8</b>	2										
<b>EASTERN SAMAR</b>	2										
Sulat	2										
					29	Male	Brgy. Maglipay, Sulat, Eastern Samar		Ventured to sea on 22 December 2022, have not returned home yet	DILG	Yes
					23	Male	Brgy. Maglipay, Sulat, Eastern Samar		Ventured to sea on 22 December 2022, have not returned home yet	DILG	Yes
<b>REGION 9</b>	1										
<b>ZAMBOANGA DEL NORTE</b>	1										
Dipolog	1										
					46	Male	Purok Violeta Sitio Looc, Brgy. Estaka		Ongoing SRR	PNP Report	Yes
<b>INJURED/ ILL</b>	2										
<b>REGION 9</b>	1										

PROVINCE   CITY /MUNICIPALITY   BARANGAY	QTY	SURNAME	FIRST NAME	MIDDLE NAME	AGE	SEX	ADDRESS	CAUSE	REMARKS	SOURCE OF DATA	VALIDATED
<b>ZAMBOANGA DEL SUR</b>	1										
Zamboanga City	1										
Guisao					14	Female	Brgy. Guisao, Zamboanga City			ZCDRRMO	Yes
<b>REGION 11</b>	1										
<b>DAVAO DE ORO</b>	1										
Maco	1										
Elizalde					10	Male	Purok 2, Sitio Tinago, Brgy. Elizalde	Landslide	Minor Injury	PDRRMO DavOro	Yes

#### ROADS AND BRIDGES as of (December 29, 2022 06:00)

REGION   PROVINCE   CITY /MUNICIPALITY   BARANGAY		TYPE	CLASSIFICATION	ROAD SECTION/BRIDGE	STATUS	DATE REPORTED (passable)	TIME REPORTED (passable)	DATE REPORTED (not passable)	TIME REPORTED (not passable)	REMARKS
<b>GRAND TOTAL</b>	138									
<b>MIMAROPA</b>	8									
<b>ORIENTAL MINDORO</b>	1									
Naujan	1									
Pinagsabangan II		Road	City/Municipality		PATV - PASSABLE ALL TYPES VEHICLES	20 December 2022	03:00 pm	19 December 2022	06:30 am	
<b>PALAWAN</b>	7									
Brookes Point	5									
Maasin		Bridge			NPLV - NOT PASSABLE LIGHT VEHICLES			24 December 2022	09:00 am	
Mainit		Bridge		Mainit Spillway	PATV - PASSABLE ALL TYPES VEHICLES	26 December 2022	08:00 pm	26 December 2022	04:30 pm	
Tubtub		Bridge		Buligay Bridge	PATV - PASSABLE ALL TYPES VEHICLES	27 December 2022	06:00 am	26 December 2022	03:00 pm	

REGION   PROVINCE   CITY /MUNICIPALITY   BARANGAY		TYPE	CLASSIFICATION	ROAD SECTION/BRIDGE	STATUS	DATE REPORTED (passable)	TIME REPORTED (passable)	DATE REPORTED (not passable)	TIME REPORTED (not passable)	REMARKS
Ipilan		Road		Ipilan Highway	PATV - PASSABLE ALL TYPES VEHICLES	27 December 2022	01:00 am	26 December 2022	04:30 pm	
Poblacion District 1		Bridge		Buligay bridge	PATV - PASSABLE ALL TYPES VEHICLES	26 December 2022	09:30 pm	26 December 2022	04:30 pm	
Sofronio Española	1									
Irray		Road			PATV - PASSABLE ALL TYPES VEHICLES	26 December 2022	06:00 pm	26 December 2022	04:30 pm	
Bataraza	1									
Riotuba		Bridge			NPATV - NOT PASSABLE ALL TYPES VEHICLES			25 December 2022		
<b>REGION 5</b>	<b>85</b>									
<b>CAMARINES SUR</b>	<b>55</b>									
No breakdown	1									
		Road	National (primary)	Rolando Andaya Highway (K0316+150)	PATV - PASSABLE ALL TYPES VEHICLES	19 December 2022		19 December 2022	08:00 am	due to flashflood
Lagonoy	8									
		Road	National (primary)	Lagonoy-Presentacion Road (San Sebastian Section K0504+750)	OLP - ONE LANE PASSABLE	19 December 2022		18 December 2022	08:00 am	due to landslide
		Road	National (primary)	Lagonoy-Presentacion Road Manamoc Section (K0501+950)	PATV - PASSABLE ALL TYPES VEHICLES	20 December 2022	12:00 pm	18 December 2022	08:00 am	due to flashflood
		Road	Barangay	Sitio Caguiscan, Brgy. Loho	PATV - PASSABLE ALL TYPES VEHICLES	21 December 2022	03:10 pm	19 December 2022		
		Road	Barangay	Himagtocon to Dahat	PATV - PASSABLE ALL TYPES VEHICLES	26 December 2022	01:00 pm	19 December 2022		

REGION   PROVINCE   CITY /MUNICIPALITY   BARANGAY		TYPE	CLASSIFICATION	ROAD SECTION/BRIDGE	STATUS	DATE REPORTED (passable)	TIME REPORTED (passable)	DATE REPORTED (not passable)	TIME REPORTED (not passable)	REMARKS
Burabod		Road	Barangay		PATV - PASSABLE ALL TYPES VEHICLES	20 December 2022		19 December 2022	03:31 pm	
		Road	National (primary)	Lagonoy - Presentacion Road (K0527+350 LS)	OLP - ONE LANE PASSABLE	19 December 2022		19 December 2022		minor landslide
		Road	National (primary)	Lagonoy-Presentacion Road (K0499+600 - Caguiscan Section)	PATV - PASSABLE ALL TYPES VEHICLES	20 December 2022	12:00 pm	19 December 2022		due to flashflood
		Road	National (primary)	Lagonoy-Presentacion (K0504+750)	OLP - ONE LANE PASSABLE	19 December 2022		19 December 2022		landslide
Goa	7									
		Road	National (primary)	Jct. Balaynan-Tabgon-Lamon-Pinamihagan Road (K0494+600)	PATV - PASSABLE ALL TYPES VEHICLES	20 December 2022	12:00 pm	18 December 2022	08:00 am	due to flashflood
		Road	National (primary)	Jct. Digdigon (Goa)-Tinambac Road (K0505+800)	PATV - PASSABLE ALL TYPES VEHICLES	19 December 2022	11:30 am	18 December 2022	08:00 am	due to flashflood
Napawon		Road	Barangay		PATV - PASSABLE ALL TYPES VEHICLES	20 December 2022	10:59 am	19 December 2022		
San Juan Evangelista		Road	Barangay		PATV - PASSABLE ALL TYPES VEHICLES	20 December 2022	10:59 am	19 December 2022	02:49 pm	
Cagaycay		Road	Barangay		PATV - PASSABLE ALL TYPES VEHICLES	20 December 2022	10:59 am	19 December 2022	02:49 pm	
Taytay		Road	Barangay		PATV - PASSABLE ALL TYPES VEHICLES	20 December 2022	10:59 am	19 December 2022	02:49 pm	
Maysalay		Road	Barangay		PATV - PASSABLE ALL TYPES VEHICLES	20 December 2022	10:59 am	19 December 2022	02:49 pm	
Tigaon	2									

REGION   PROVINCE   CITY /MUNICIPALITY   BARANGAY		TYPE	CLASSIFICATION	ROAD SECTION/BRIDGE	STATUS	DATE REPORTED (passable)	TIME REPORTED (passable)	DATE REPORTED (not passable)	TIME REPORTED (not passable)	REMARKS
		Road	National (primary)	Tigaon-Goa-San Jose-Lagonoy-Guijalo via San Vicente Road (K0497+050 Sta. Maria Sect.)	PATV - PASSABLE ALL TYPES VEHICLES	20 December 2022	12:00 pm	18 December 2022	08:00 am	due to flashflood
		Road	National (primary)	Tigaon-Goa-San Jose-Lagonoy-Guijalo via San Vicente Road (K0497+100)	PATV - PASSABLE ALL TYPES VEHICLES	20 December 2022	12:00 pm	19 December 2022		flooding
Caramoan	1									
		Road	National (primary)	Jct. Teres-Maligaya Road- (K0548+800-Mandillon Sect.)	PATV - PASSABLE ALL TYPES VEHICLES	19 December 2022	04:00 pm	18 December 2022	08:00 am	due to flashflood
Lupi	7									
		Road	Barangay	San Pedro - Poblacion	PATV - PASSABLE ALL TYPES VEHICLES	21 December 2022	02:00 pm	19 December 2022		
		Road	Barangay	Poblacion to Barrera Jr.	PATV - PASSABLE ALL TYPES VEHICLES	21 December 2022	02:00 pm	19 December 2022		
		Road	Barangay	San Rafael Sur to San Pedro	PATV - PASSABLE ALL TYPES VEHICLES	20 December 2022	07:20 am	19 December 2022	08:46 am	
		Road	Barangay	San Isidro to San Pedro	PATV - PASSABLE ALL TYPES VEHICLES	21 December 2022	02:00 pm	19 December 2022	09:27 am	
		Road	Barangay	Alanao to Polantuna	PATV - PASSABLE ALL TYPES VEHICLES	21 December 2022	02:00 pm	19 December 2022	08:46 am	
		Road	Barangay	Napolidan to San Ramon	PATV - PASSABLE ALL TYPES VEHICLES	21 December 2022	02:00 pm	19 December 2022		
		Road	National (primary)	Rolando Andaya Highway (K0330+100 - K0330+140) - Colacling, Lupi, Cam. Sur	OLP - ONE LANE PASSABLE	19 December 2022		19 December 2022		
Calabanga	2									

REGION   PROVINCE   CITY /MUNICIPALITY   BARANGAY		TYPE	CLASSIFICATION	ROAD SECTION/BRIDGE	STATUS	DATE REPORTED (passable)	TIME REPORTED (passable)	DATE REPORTED (not passable)	TIME REPORTED (not passable)	REMARKS
		Road	Barangay	Brgy. Tomagodtod spillway going to Sitio Ilihan	PATV - PASSABLE ALL TYPES VEHICLES	21 December 2022		19 December 2022		
Camuning		Road	Barangay		PATV - PASSABLE ALL TYPES VEHICLES	26 December 2022	01:00 pm	19 December 2022	05:00 pm	
Del Gallego	1									
		Road	Barangay	Kinalangan to Mansalaya	PATV - PASSABLE ALL TYPES VEHICLES	21 December 2022	12:00 pm	19 December 2022	05:20 pm	
Cabusao	1									
Biong		Road	Barangay		PTLV - PASSABLE TO LIGHT VEHICLES	21 December 2022		19 December 2022	11:40 am	
Pamplona	1									
		Road	Barangay	Salvacion to Poblacion	PATV - PASSABLE ALL TYPES VEHICLES	20 December 2022	08:00 am	19 December 2022		
Pasacao	1									
Macad		Road	Barangay	Macad-Caranan Spillway	PATV - PASSABLE ALL TYPES VEHICLES	20 December 2022	08:00 am	19 December 2022	07:00 pm	
Magarao	1									
Sta Lucia		Road	Barangay	Zone 7 Tabog Road	PATV - PASSABLE ALL TYPES VEHICLES	21 December 2022	12:00 pm	19 December 2022	10:00 am	
Ocampo	1									
		Road	Barangay	San Vicente, Ocampo to Iyagan, Baa	PATV - PASSABLE ALL TYPES VEHICLES	21 December 2022	02:00 pm	19 December 2022	10:00 am	
Tinambac	4									
Sta. Cruz		Road	Barangay		PATV - PASSABLE ALL TYPES VEHICLES	21 December 2022	02:50 pm	19 December 2022	05:00 pm	
Camagong		Road	Barangay		PATV - PASSABLE ALL TYPES VEHICLES	21 December 2022	02:50 pm	19 December 2022	05:00 pm	

REGION   PROVINCE   CITY /MUNICIPALITY   BARANGAY		TYPE	CLASSIFICATION	ROAD SECTION/BRIDGE	STATUS	DATE REPORTED (passable)	TIME REPORTED (passable)	DATE REPORTED (not passable)	TIME REPORTED (not passable)	REMARKS
Tierra Nevada		Road	Barangay		PATV - PASSABLE ALL TYPES VEHICLES	21 December 2022	02:50 am	19 December 2022	01:30 pm	
		Road	National (primary)	Jct.Binalay (Tinambac) - TambanRoad along Sitio Malibtong, Bag.Olag Pequeno	PATV - PASSABLE ALL TYPES VEHICLES	20 December 2022	12:00 pm	19 December 2022		due to flashflood
Buhi	1									
		Road	Barangay	Sta. Justina - San Jose Salay	PATV - PASSABLE ALL TYPES VEHICLES	21 December 2022	02:00 pm	19 December 2022	10:00 am	
Iriga	5									
San Andres		Road	Barangay		PTLV - PASSABLE TO LIGHT VEHICLES	20 December 2022		19 December 2022		
Sta. Maria Sabang		Road	Barangay		PTLV - PASSABLE TO LIGHT VEHICLES	21 December 2022	12:00 pm	19 December 2022		
San Jose		Road	Barangay		PTLV - PASSABLE TO LIGHT VEHICLES	20 December 2022		19 December 2022		
Tirik- Tirikan Sto Nino		Road	Barangay		PTLV - PASSABLE TO LIGHT VEHICLES	20 December 2022	11:30 am	19 December 2022	09:00 am	
Sagrada		Road	Barangay		PTLV - PASSABLE TO LIGHT VEHICLES	21 December 2022	12:00 pm	19 December 2022	09:00 am	
Baao	2									
		Road	Barangay	Poblacion market area	PATV - PASSABLE ALL TYPES VEHICLES	20 December 2022	07:00 pm	19 December 2022	06:30 am	
Pugay		Road	Barangay		PATV - PASSABLE ALL TYPES VEHICLES	22 December 2022	10:15 am	19 December 2022	09:04 pm	
Presentacion (Parubcan)	1									
		Road	Barangay	San Sebastian Section	OLP - ONE LANE PASSABLE	19 December 2022		19 December 2022	12:00 pm	
Libmanan	2									

REGION   PROVINCE   CITY /MUNICIPALITY   BARANGAY		TYPE	CLASSIFICATION	ROAD SECTION/BRIDGE	STATUS	DATE REPORTED (passable)	TIME REPORTED (passable)	DATE REPORTED (not passable)	TIME REPORTED (not passable)	REMARKS
San Isidro		Road	Barangay	Main & to Bahao Road	PATV - PASSABLE ALL TYPES VEHICLES	21 December 2022	12:00 pm	19 December 2022	04:00 pm	
Palong		Road	Barangay	Main	PATV - PASSABLE ALL TYPES VEHICLES	21 December 2022	12:00 pm	19 December 2022	04:00 pm	
Minalabac	1									
Baliuag Nuevo		Road	Barangay		PATV - PASSABLE ALL TYPES VEHICLES	21 December 2022	12:00 pm	19 December 2022	04:00 pm	
Pili	2									
San Jose		Road	Barangay	Sitio Caboclodan	PATV - PASSABLE ALL TYPES VEHICLES	21 December 2022	02:00 pm	19 December 2022	06:02 pm	
		Road	National (primary)	Pili - Tigaon - Albay - Bdry. Rd.(K0473+500 - K0473+540)	OLP - ONE LANE PASSABLE	19 December 2022		19 December 2022		collapsed riprap
San Jose	1									
		Road	Barangay	Kinalansan-Dolo Road Section	PATV - PASSABLE ALL TYPES VEHICLES	20 December 2022	10:00 am	19 December 2022	10:00 am	
Nabua	1									
Sta Elena		Road	Barangay		PATV - PASSABLE ALL TYPES VEHICLES	20 December 2022	05:00 pm	19 December 2022	12:40 pm	
Garchitorena	1									
		Road	National (primary)	Jct. Teres-Garchitorena Road (K0545+400)	PATV - PASSABLE ALL TYPES VEHICLES	20 December 2022	12:00 pm	19 December 2022		flooding
<b>CAMARINES NORTE</b>	<b>9</b>									
Vinzons	1									
Mangcayo		Road	Barangay		PATV - PASSABLE ALL TYPES VEHICLES	21 December 2022		18 December 2022		
Labo	2									



REGION   PROVINCE   CITY /MUNICIPALITY   BARANGAY		TYPE	CLASSIFICATION	ROAD SECTION/BRIDGE	STATUS	DATE REPORTED (passable)	TIME REPORTED (passable)	DATE REPORTED (not passable)	TIME REPORTED (not passable)	REMARKS
Malibago		Road	Barangay		PATV - PASSABLE ALL TYPES VEHICLES	26 December 2022		18 December 2022		
Submakin		Road	Barangay		PATV - PASSABLE ALL TYPES VEHICLES	26 December 2022	01:00 pm	18 December 2022		
Basud	4									
Binatagan		Road	Barangay	Guinatungan river spillway	PATV - PASSABLE ALL TYPES VEHICLES	21 December 2022		18 December 2022	03:00 am	
Caayunan		Road	Barangay	Pamulyutan creek spillway	PATV - PASSABLE ALL TYPES VEHICLES	21 December 2022		18 December 2022	09:00 am	
Caayunan		Road	Barangay	Potot creek spillway	PATV - PASSABLE ALL TYPES VEHICLES	21 December 2022		18 December 2022	10:00 pm	
San Jose		Road	Barangay	San Jose spillway	PATV - PASSABLE ALL TYPES VEHICLES	21 December 2022		18 December 2022		
San Vicente	2									
Brgy Cabanbanan		Road	Barangay		PATV - PASSABLE ALL TYPES VEHICLES	20 December 2022	03:10 pm	19 December 2022	10:30 pm	
Brgy Calabagas		Road	Barangay		PATV - PASSABLE ALL TYPES VEHICLES	20 December 2022	03:10 pm	19 December 2022	10:30 pm	
<b>SORSOGON</b>	18									
Juban	3									
Biriran		Road	Barangay	Brgy Biriran Spillway	PATV - PASSABLE ALL TYPES VEHICLES	22 December 2022		19 December 2022		
Ilawod		Road	Barangay		PATV - PASSABLE ALL TYPES VEHICLES	22 December 2022		19 December 2022		

REGION   PROVINCE   CITY /MUNICIPALITY   BARANGAY		TYPE	CLASSIFICATION	ROAD SECTION/BRIDGE	STATUS	DATE REPORTED (passable)	TIME REPORTED (passable)	DATE REPORTED (not passable)	TIME REPORTED (not passable)	REMARKS
Brgy Caruhayon		Road	Barangay		PATV - PASSABLE ALL TYPES VEHICLES	22 December 2022		19 December 2022		
Pilar	7									
Naspi Lourdes		Road	Barangay		PATV - PASSABLE ALL TYPES VEHICLES	22 December 2022		19 December 2022		
Catamlangan		Road	Barangay		PATV - PASSABLE ALL TYPES VEHICLES	22 December 2022		19 December 2022		
Abucay		Road	Barangay		PATV - PASSABLE ALL TYPES VEHICLES	22 December 2022		19 December 2022		
Cabiguhan		Road	Barangay		PATV - PASSABLE ALL TYPES VEHICLES	22 December 2022		19 December 2022		
Mabanate		Road	Barangay		PATV - PASSABLE ALL TYPES VEHICLES	22 December 2022		19 December 2022		
Sta Fe		Road	Barangay		PATV - PASSABLE ALL TYPES VEHICLES	22 December 2022		19 December 2022		
Lipason		Road	Barangay		PATV - PASSABLE ALL TYPES VEHICLES	22 December 2022		19 December 2022		
Barcelona	3									
Putiao		Road	Barangay	Brgy Putiao Spillway	PATV - PASSABLE ALL TYPES VEHICLES	19 December 2022	02:15 pm	19 December 2022	08:00 am	
Bagacay		Road	Barangay	Brgy Bagacay Spillway	PATV - PASSABLE ALL TYPES VEHICLES	19 December 2022	02:15 pm	19 December 2022	08:00 am	
San Antonio		Road	Barangay	Brgy San Antonio Spillway	PATV - PASSABLE ALL TYPES VEHICLES	19 December 2022	02:15 pm	19 December 2022	08:00 am	
Bulan	1									

REGION   PROVINCE   CITY /MUNICIPALITY   BARANGAY		TYPE	CLASSIFICATION	ROAD SECTION/BRIDGE	STATUS	DATE REPORTED (passable)	TIME REPORTED (passable)	DATE REPORTED (not passable)	TIME REPORTED (not passable)	REMARKS
San Ramon		Road	Barangay		PATV - PASSABLE ALL TYPES VEHICLES	26 December 2022		19 December 2022		
Sorsogon City	2									
Pamurayan		Road	Barangay		PATV - PASSABLE ALL TYPES VEHICLES	22 December 2022		19 December 2022		
Gimaloto		Road	Barangay		PATV - PASSABLE ALL TYPES VEHICLES	22 December 2022		19 December 2022		
Magallanes	2									
Brgy Tula- Tula		Road	Barangay		PATV - PASSABLE ALL TYPES VEHICLES	19 December 2022	10:00 am	19 December 2022	08:00 am	
Brgy Sta Elena		Road	Barangay		PATV - PASSABLE ALL TYPES VEHICLES	19 December 2022	10:00 am	19 December 2022	08:00 am	
<b>CATANDUANES</b>	<b>3</b>									
San Miguel	1									
Obo		Road	Barangay		PATV - PASSABLE ALL TYPES VEHICLES	20 December 2022		19 December 2022		
Caramoran	1									
		Road	National (primary)	Catanduanes Circumferential Road	OLP - ONE LANE PASSABLE	19 December 2022	02:00 pm	19 December 2022		rockslide/ landslide
San Andres (Calolbon)	1									
		Road	National (primary)	Catanduanes Circumferential Road	OLP - ONE LANE PASSABLE	19 December 2022	01:00 pm	19 December 2022		rockslide/ landslide
<b>REGION 8</b>	<b>9</b>									
<b>EASTERN SAMAR</b>	<b>8</b>									
Borongan	1									

REGION   PROVINCE   CITY /MUNICIPALITY   BARANGAY		TYPE	CLASSIFICATION	ROAD SECTION/BRIDGE	STATUS	DATE REPORTED (passable)	TIME REPORTED (passable)	DATE REPORTED (not passable)	TIME REPORTED (not passable)	REMARKS
Sabang Suribao		Road	National (primary)	Brgy. Sabang Suribao, Borongan City K0949+500 - K0949+600	PATV - PASSABLE ALL TYPES VEHICLES	24 December 2022	09:30 pm	24 December 2022		Flooding with estimated depth of 0.30 meters has fully subsided as of 08AM of December 25, 2022
Arteche	4									
Bigo		Road	National (primary)	Arteche - Jipapad - Las Navas - Rawis Road K0974+(-335)-K0977+272 Brgy. Bigo, Arteche, Eastern Samar K0976+050 - K0976+150	PATV - PASSABLE ALL TYPES VEHICLES	25 December 2022	12:00 pm	24 December 2022		Flooding with estimated depth of 0.70 meters has fully subsided.
Aguinaldo		Road	National (primary)	Brgy. Aguinaldo, Arteche, Eastern Samar K0969+600 LS	OLP - ONE LANE PASSABLE	25 December 2022	06:00 am	24 December 2022		Landslide est.volume 25cu.m
Aguinaldo		Road	National (primary)	Brgy. Aguinaldo, Arteche, Eastern Samar K0970+050 LS	OLP - ONE LANE PASSABLE	25 December 2022	06:00 am	24 December 2022		Landslide est.volume 45cu.m
Aguinaldo		Road	National (primary)	Brgy. Aguinaldo, Arteche, Eastern Samar K0976+660 LS	PATV - PASSABLE ALL TYPES VEHICLES	25 December 2022	12:00 pm	24 December 2022		Landslide est.volume 5cu.m
Hernani	2									
Cansilides		Road	National (primary)	Brgy. San Miguel, Hernani, Eastern Samar K1001+400 BL	PATV - PASSABLE ALL TYPES VEHICLES	25 December 2022	01:00 am	24 December 2022		Continuous monitoring. Landslide est volume 50 cu.m
San Miguel		Road	National (primary)	Brgy. San Miguel, Hernani, Eastern Samar K1001+400 BL	PATV - PASSABLE ALL TYPES VEHICLES	25 December 2022	01:00 am	24 December 2022		Continuous monitoring. Landslide est volume 100 cu.m
Taft	1									
Malinao		Road	National (primary)	Brgy. Malinao, Taft, Eastern Samar K0875+350 - K0875+700	PATV - PASSABLE ALL TYPES VEHICLES	24 December 2022	09:00 pm	24 December 2022		Flooding with estimated depth of 0.40 meters
<b>SOUTHERN LEYTE</b>	1									
San Ricardo	1									

REGION   PROVINCE   CITY /MUNICIPALITY   BARANGAY		TYPE	CLASSIFICATION	ROAD SECTION/BRIDGE	STATUS	DATE REPORTED (passable)	TIME REPORTED (passable)	DATE REPORTED (not passable)	TIME REPORTED (not passable)	REMARKS
Pinut-an		Road	Provincial	Brgy. Pinut-an	PATV - PASSABLE ALL TYPES VEHICLES	28 December 2022	02:30 pm	28 December 2022		Landslide covering half of provincial road. Already passable
<b>REGION 9</b>	1									
<b>ZAMBOANGA DEL NORTE</b>	1									
Dapitan	1									
Sigayan		Bridge	City/Municipality		NPATV - NOT PASSABLE ALL TYPES VEHICLES			26 December 2022	09:00 am	Due to strong water current
<b>REGION 10</b>	25									
<b>BUKIDNON</b>	1									
Malaybalay	1									
Managok		Road	National (secondary)	S00631MN- Jct SH Aglayan-Zamboanguita Road K1532+0300 to K1532+0310 Brgy. Managok, Malaybalay City, Bukidnon	PATV - PASSABLE ALL TYPES VEHICLES	24 December 2022	05:00 pm	23 December 2022	09:00 pm	
<b>MISAMIS ORIENTAL</b>	8									
Gingoog	7									
Samay		Road	National (secondary)	S00569MN- Gingoog-Claveria-Villanueva Rd K1322+0500 to K1322+0550	PATV - PASSABLE ALL TYPES VEHICLES	25 December 2022	02:00 pm	25 December 2022	11:24 am	Highway 955 Brgy. Samay, Gingoog City Section On-going clearing operation Equipment Deployed: 1 Loader-Excavator 1 Service Vehicle  Manpower:5
Binakalan		Road	National (secondary)	S00569MN- Gingoog-Claveria-Villanueva Rd K1321+0450 to K1321+0500 Lingcomohan, Brgy. Binakalan, Gingoog City, Misamis Oriental	PATV - PASSABLE ALL TYPES VEHICLES	25 December 2022				

REGION   PROVINCE   CITY /MUNICIPALITY   BARANGAY		TYPE	CLASSIFICATION	ROAD SECTION/BRIDGE	STATUS	DATE REPORTED (passable)	TIME REPORTED (passable)	DATE REPORTED (not passable)	TIME REPORTED (not passable)	REMARKS
Brgy. 19 and Brgy. 20		Road	National (primary)	S00564MN- Butuan City- Cagayan de Oro City-Iligan City Rd K1313+0500 to K1313+0000	PATV - PASSABLE ALL TYPES VEHICLES	25 December 2022				Flooded only
Punong		Road	National (primary)	S00564MN- Butuan City- Cagayan de Oro City-Iligan City Rd K1309+0000 to K1309+0030	PATV - PASSABLE ALL TYPES VEHICLES	25 December 2022				On-going clearing operation. Equipment Deployed: 1 Loader-Excavator
Samay		Road	National (secondary)	S00569MN- Gingoog-Claveria-Villanueva Rd K1323+0800 to K1323-0850	PTLV - PASSABLE TO LIGHT VEHICLES	25 December 2022				Limited Access (Passable) At least one (1) lane for Light Vehicles only
Binakalan		Road	National (secondary)	S00569MN- Gingoog-Claveria-Villanueva Rd K1322+0000 to K1322+0050 Lingcomonan, Brgy. Binakalan, Gingoog City, Misamis Oriental	PTLV - PASSABLE TO LIGHT VEHICLES	25 December 2022				Passable for light vehicles, Alternate route Butuan-Cagayan de Oro-Iligan Road.
Samay		Road	National (secondary)	Gingoog-Claveria-Villanueva Rd K1323+0300 to K1323+0350 Brgy. Samay, Gingoog City, Misamis Oriental	PTLV - PASSABLE TO LIGHT VEHICLES					Passable for light vehicles, Alternate route Butuan-Cagayan de Oro-Iligan Road.
Lagonglong	1									
Dampil		Road	National (primary)	S00485MN- Butuan City- Cagayan de Oro City-Iligan City Rd K1380+0200 to K1381+0000 Brgy. Dampil, Lagonglong, Misamis Oriental	PATV - PASSABLE ALL TYPES VEHICLES	26 December 2022				
<b>MISAMIS OCCIDENTAL</b>	13									
Tudela	3									

REGION   PROVINCE   CITY /MUNICIPALITY   BARANGAY		TYPE	CLASSIFICATION	ROAD SECTION/BRIDGE	STATUS	DATE REPORTED (passable)	TIME REPORTED (passable)	DATE REPORTED (not passable)	TIME REPORTED (not passable)	REMARKS
Tigdok		Road	National (primary)	S01006MN-Ozamis-Oroquieta Rd K1712-0000 to K1712+0800 Bgry. Tigdok, Tudela, Misamis Occidental	PATV - PASSABLE ALL TYPES VEHICLES	25 December 2022				Road is already opened
Centro Napu		Bridge	National (primary)	B01139MN-Tudela Br. Ozamis-Oroquieta Rd K1712+0800 to K1713+0000 Centro Napu, Tudela, Misamis Occidental	PATV - PASSABLE ALL TYPES VEHICLES	25 December 2022				Passable all lanes for all types of vehicles but still under monitoring and ongoing clearing of debris
Centro Napu		Bridge	National (primary)	B01139MN-Tudela Br. Ozamis-Oroquieta Rd K1712+0800 to K1713+0000 Centro Napu, Tudela, Misamis Occidental	PATV - PASSABLE ALL TYPES VEHICLES	27 December 2022		26 December 2022		Passable all lanes for all types of vehicles but still under monitoring and ongoing clearing of debris
Aloran	5									
Pelong		Road	National (primary)	S00963MN-Ozamis City-Oroquieta City Rd K1736+0250 to K1736+0400 Pelong, Aloran, Misamis Occidental	PATV - PASSABLE ALL TYPES VEHICLES	25 December 2022				Passable to all types of vehicle
Palayan		Road	National (primary)	S00963MN-Ozamis City-Oroquieta City Rd K1733+0800 to K1734+0100 Palayan, Aloran, Misamis Occidental	PATV - PASSABLE ALL TYPES VEHICLES	26 December 2022	01:00 pm	25 December 2022		Passable as of 1pm December 26, 2022
Pelong		Road	National (primary)	S00963MN-Ozamis City-Oroquieta City Rd K1736+0530 to K1736+0850 Pelong, Aloran, Misamis Occidental	PATV - PASSABLE ALL TYPES VEHICLES	26 December 2022	01:00 pm	26 December 2022		Passable as of 1pm December 26, 2022

REGION   PROVINCE   CITY /MUNICIPALITY   BARANGAY		TYPE	CLASSIFICATION	ROAD SECTION/BRIDGE	STATUS	DATE REPORTED (passable)	TIME REPORTED (passable)	DATE REPORTED (not passable)	TIME REPORTED (not passable)	REMARKS
Pelong		Road	National (primary)	S00963MN-Ozamis City-Oroquieta City Rd K1737+0050 to K1737+0200 Pelong, Aloran, Misamis Occidental	PATV - PASSABLE ALL TYPES VEHICLES	26 December 2022	01:00 pm	26 December 2022		Passable as of 1pm December 26, 2022
Palayan		Bridge	National (primary)	B00370MN-Aloran Old Br. Aloran Old Route K1733+0150 to K1733+0150 Palayan, Aloran, Misamis Occidental	PATV - PASSABLE ALL TYPES VEHICLES	26 December 2022	01:00 pm	25 December 2022		Aloran Bridge is passable as of 1pm, December 26, 2022
Jimenez	2									
Palilan		Road	National (primary)	S00963MN-Ozamis City-Oroquieta City Rd K1723+0050 to K1723+0200 Palilan, Jimenez, Misamis Occidental	PATV - PASSABLE ALL TYPES VEHICLES	25 December 2022				
Palilan		Road	National (primary)	S00964MN-Jimenez Old Route K1724-0862 to K1724-0500 Palilan, Jimenez, Misamis Occidental	OLP - ONE LANE PASSABLE	25 December 2022				Open-Close situation
Oroquieta	3									
Talic		Road	National (primary)	S00963MN-Ozamis City-Oroquieta City Rd K1740+0600 to K1741+0100 Talic, Oroquieta City, Misamis Occidental	NPATV - NOT PASSABLE ALL TYPES VEHICLES			25 December 2022		Expected time to open when flood water subsides
Pines		Bridge	National (primary)	B00367MN-Pines Br. Ozamis City-Oroquieta City Rd K1737+0244 to K1737+0244 Pines, Oroquieta City, Misamis Occidental	NPATV - NOT PASSABLE ALL TYPES VEHICLES	26 December 2022	01:00 pm	26 December 2022		Pines Bridge is passable as of 1pm, December 26, 2022



REGION   PROVINCE   CITY /MUNICIPALITY   BARANGAY		TYPE	CLASSIFICATION	ROAD SECTION/BRIDGE	STATUS	DATE REPORTED (passable)	TIME REPORTED (passable)	DATE REPORTED (not passable)	TIME REPORTED (not passable)	REMARKS
Layawan		Bridge	National (primary)	B00376MN-Layawan Br. Oroquieta-Langcangan Rd K0000+0290 to K0000+0290 Layawan, Oroquieta City, Misamis Occidental	PATV - PASSABLE ALL TYPES VEHICLES	26 December 2022	01:00 pm	26 December 2022		Layawan Bridge is now passable as of 1pm ,December 26, 2022
<b>LANAO DEL NORTE</b>	<b>3</b>									
Iligan	3									
Barinaut - San Roque		Road	National (primary)	S01378MN - Misamis Oriental - Ma. Cristina Bdry Road K1520+0700 to K1520+0750 Brgy. Barinaut - Brgy. San Roque, Iligan City, Lanao del Norte	PATV - PASSABLE ALL TYPES VEHICLES	24 December 2022	06:30 pm	24 December 2022	05:35 pm	Passable to all type of vehicles
Hinaplanon		Road	National (secondary)	S00961MN - Hi-way Section Diversion Road K1521+300 to K1521+600 Brgy. Hinaplanon, Iligan City, Lanao del Norte	PATV - PASSABLE ALL TYPES VEHICLES	26 December 2022				Passable to all types of vehicles.
Rogongon		Road	National (secondary)	S00946MN - Sta. Felomina - Bonbonon - Digkilaan - Rogongon Road K1551+050 to K1551+100 Salingsing, Rogongon, Iligan City Lanao del Norte	OLP - ONE LANE PASSABLE	26 December 2022	02:00 pm	25 December 2022	04:00 pm	On December 25, 2022, around 4:00 PM, soil collapse occurred due to heavy rain resulting in road closure. On December 26, 2022, at around 2:00 PM, the road way was reopened to all types of vehicles but limited access passable at least one lane  Clearing operations is on-going.
<b>REGION 11</b>	<b>3</b>									
<b>DAVAO DE ORO</b>	<b>3</b>									
Pantukan	3									

REGION   PROVINCE   CITY /MUNICIPALITY   BARANGAY		TYPE	CLASSIFICATION	ROAD SECTION/BRIDGE	STATUS	DATE REPORTED (passable)	TIME REPORTED (passable)	DATE REPORTED (not passable)	TIME REPORTED (not passable)	REMARKS
Lahi		Bridge	Provincial	1795+0935 to 1795+0940	OLP - ONE LANE PASSABLE	26 December 2022	06:00 pm	25 December 2022	06:00 pm	Damaged Bridge (Minor). 3 of the 4 lanes are passable to all types of vehicle. Monitoring for further damage.
Araibo		Road	Provincial	K1493+0400 to K1493+0500	PATV - PASSABLE ALL TYPES VEHICLES	26 December 2022	06:00 pm	26 December 2022	06:00 pm	Landslide. Continuous clearing of debris. 2 lanes are passable with precaution
Lahi		Road	Provincial	1795+0800 to 1795+0850	OLP - ONE LANE PASSABLE	26 December 2022	06:00 pm	25 December 2022	06:00 pm	Road Slip (minor)
<b>CARAGA</b>	<b>7</b>									
<b>SURIGAO DEL NORTE</b>	<b>3</b>									
Surigao City	1									
Capalayan		Road	City/Municipality		PATV - PASSABLE ALL TYPES VEHICLES	27 December 2022		26 December 2022		Passable to all types of vehicle Clearing operation completed as of December 27, 2022, 7:00 A.M.
Bacuag	1									
Poblacion		Road	City/Municipality		PATV - PASSABLE ALL TYPES VEHICLES	27 December 2022		26 December 2022		Passable to all types of vehicle as of December 27, 2022, 7:00 A.M.
Claver	1									
Daywan		Bridge	City/Municipality		PATV - PASSABLE ALL TYPES VEHICLES	27 December 2022		26 December 2022		
<b>SURIGAO DEL SUR</b>	<b>3</b>									
Carrascal	1									

REGION   PROVINCE   CITY /MUNICIPALITY   BARANGAY		TYPE	CLASSIFICATION	ROAD SECTION/BRIDGE	STATUS	DATE REPORTED (passable)	TIME REPORTED (passable)	DATE REPORTED (not passable)	TIME REPORTED (not passable)	REMARKS
Adlay		Road	City/Municipality		OLP - ONE LANE PASSABLE	27 December 2022		26 December 2022		One Lane Passable to light vehicles and buses but NOT ALLOWED FOR HEAVY EQUIPMENT VEHICLES as of 11:30 A.M., December 27, 2022
Tago	1									
Cabangahan		Road	City/Municipality		PATV - PASSABLE ALL TYPES VEHICLES	27 December 2022		26 December 2022		Clearing operation completed as of 1:00 P.M., December 26, 2022
San Miguel	1									
Tina and Magroyong		Road	Barangay		PATV - PASSABLE ALL TYPES VEHICLES	27 December 2022		26 December 2022		Flood waters subsided as of 7:00 A.M. December 27, 2022
<b>AGUSAN DEL NORTE</b>	1									
Nasipit	1									
Camagong		Road	Barangay		NPATV - NOT PASSABLE ALL TYPES VEHICLES			26 December 2022		Some portions of the road were already cleared but there are still ongoing clearing operations to other sections of the roads

POWER as of (December 29, 2022 06:00)

REGION   PROVINCE   CITY /MUNICIPALITY   BARANGAY		TYPE	SERVICE PROVIDER	DATE OF INTERRUPTION/ OUTAGE	TIME OF INTERRUPTION/ OUTAGE	DATE RESTORED	TIME RESTORED	REMARKS
<b>GRAND TOTAL</b>	63							
<b>MIMAROPA</b>	1							
<b>PALAWAN</b>	1							
Brookes Point	1							
		Outage	PALECO	26 December 2022	13:59	26 December 2022	16:20	
<b>REGION 5</b>	11							
<b>CAMARINES NORTE</b>	9							
Capalonga	1							
		Interruption	CANORECO	18 December 2022	17:18	21 December 2022		
Daet	1							
Brgy Borabod, San Isidro, Brgy VII, Awitan, Calasgasan		Interruption	CANORECO	19 December 2022	20:00	20 December 2022		
Jose Panganiban	1							
Sta. Cruz, Dayhagan, San Jose, Sta. Rosa Sur, San Martin, Sta. Elena, Luklukan Norte		Interruption	CANORECO	19 December 2022	08:00	27 December 2022		
Mercedes	1							
Coastal barangays		Interruption	CANORECO	19 December 2022		20 December 2022	10:30	
Labo	1							
Brgy. Daguit		Interruption	CANORECO	19 December 2022		20 December 2022		
Calabasa		Interruption	CANORECO	19 December 2022		20 December 2022		
Mantalang		Interruption	CANORECO	19 December 2022		20 December 2022		
Benit		Interruption	CANORECO	19 December 2022		20 December 2022		
Brgy Pangpang		Interruption	CANORECO	20 December 2022		26 December 2022		
Paracale	1							
Poblacion		Interruption	CANORECO	19 December 2022		26 December 2022		
San Lorenzo Ruiz (Imelda)	1							
Brgy Manlimonsito		Interruption	CANORECO	20 December 2022		22 December 2022		
San Vicente	1							
Brgy San Jose, Brgy Fabrica		Interruption	CANORECO	20 December 2022		20 December 2022	12:30	
Vinzons	1							
P.5 calangcawan Sur, Brgy Cagbalogo		Interruption	CANORECO	19 December 2022		26 December 2022		
<b>NAGA</b>	1							
Naga	1							
Calauag, San Felipe		Interruption	CASURECO	19 December 2022		20 December 2022		
<b>ALBAY</b>	1							

REGION   PROVINCE   CITY /MUNICIPALITY   BARANGAY		TYPE	SERVICE PROVIDER	DATE OF INTERRUPTION/ OUTAGE	TIME OF INTERRUPTION/ OUTAGE	DATE RESTORED	TIME RESTORED	REMARKS
Legazpi	1							
50 Padang		Interruption	APEC	19 December 2022		21 December 2022		
<b>REGION 8</b>	<b>25</b>							
<b>EASTERN SAMAR</b>	<b>1</b>							
Jipapad	1							
		Interruption	ESAMELCO	23 December 2022		25 December 2022	08:00	No damage recorded.
<b>NORTHERN SAMAR</b>	<b>24</b>							
Province-Wide	24							
			NORSAMELCO	23 December 2022	17:13	24 December 2022	12:10	Outage of Palanas Cara - Catarman - Allen - Lao-ang 69kV Line, 23 December 2022 at 5:13PM was due to cut conductor caused by a toppled coconut tree located in Brgy. Washington, Catarman, Northern Samar per NGCP SocMed Posting
<b>REGION 10</b>	<b>20</b>							
<b>MISAMIS OCCIDENTAL</b>	<b>17</b>							
Province-Wide	17							
		Outage	MOELCI	25 December 2022		28 December 2022		Restored
Clarin	1							
		Outage	MOELCI	25 December 2022		28 December 2022		Restored
Oroquieta	1							
		Outage	MOELCI	25 December 2022		28 December 2022		Restored
<b>MISAMIS ORIENTAL</b>	<b>3</b>							
El Salvador	1							
		Interruption	MORESCO 1	25 December 2022	08:30	25 December 2022	14:00	
Gingog	1							
		Outage	MORESCO 2	25 December 2022				LGU AND LOCAL ELECTRIC POWER COMPANY (MORESCO 2) CONDUCTED CLEARING OPERATION AND RESTORATION OF DOWNED POWER LINES.

REGION   PROVINCE   CITY /MUNICIPALITY   BARANGAY		TYPE	SERVICE PROVIDER	DATE OF INTERRUPTION/ OUTAGE	TIME OF INTERRUPTION/ OUTAGE	DATE RESTORED	TIME RESTORED	REMARKS
Salay	1							
		Outage	MORESCO 2	25 December 2022				Coordinated with MORESCO II
<b>CARAGA</b>	<b>6</b>							
<b>AGUSAN DEL NORTE</b>	<b>1</b>							
Tubay	1							
Lawigan		Interruption		27 December 2022				Damaged due to landslide
<b>SURIGAO DEL NORTE</b>	<b>5</b>							
Surigao City	1							
		Outage		25 December 2022	04:00	25 December 2022	10:00	
Malimono	1							
		Interruption		25 December 2022	04:00	25 December 2022		
Pilar	1							
		Interruption		25 December 2022	21:00	25 December 2022	22:00	
Bacuag	1							
		Interruption		24 December 2022		24 December 2022		
Claver	1							
		Outage		25 December 2022	02:00	25 December 2022	17:00	

**WATER SUPPLY as of (December 29, 2022 06:00)**

REGION   PROVINCE   CITY /MUNICIPALITY   BARANGAY		TYPE	SERVICE PROVIDER	DATE OF INTERRUPTION/ OUTAGE	TIME OF INTERRUPTION/ OUTAGE	DATE RESTORED	TIME RESTORED	REMARKS
<b>GRAND TOTAL</b>	<b>7</b>							
<b>MIMAROPA</b>	<b>3</b>							
<b>PALAWAN</b>	<b>3</b>							
Brookes Point	1							
				26 December 2022	09:00 am			
Balabac	1							
				25 December 2022				
Narra	1							

REGION   PROVINCE   CITY /MUNICIPALITY   BARANGAY		TYPE	SERVICE PROVIDER	DATE OF INTERRUPTION/ OUTAGE	TIME OF INTERRUPTION/ OUTAGE	DATE RESTORED	TIME RESTORED	REMARKS
				26 December 2022				BFP conducted refilling of water to the affected areas in Poblacion.
<b>REGION 5</b>	3							
<b>CAMARINES NORTE</b>	3							
Basud	1							
Brgy. Mocong, Poblacion I & II				19 December 2022		23 December 2022		
Daet	1							
Brgy Magang, Mambalite, Bibirao & San Isidro				19 December 2022		23 December 2022		
Jose Panganiban	1							
Brgy Sta. Elena				19 December 2022		20 December 2022		
<b>REGION 10</b>	1							
<b>MISAMIS ORIENTAL</b>	1							
Salay	1							
		Public	Local Water District	25 December 2022				Repair on hold due to flooding Rationing of water supply by the BFP

#### STATUS OF FLIGHTS as of (December 29, 2022 06:00)

REGION   PROVINCE   CITY /MUNICIPALITY   BARANGAY		AIRPORT	AIRLINE	TYPE	FLIGHT NO	ROUTE	DATE CANCELLED	TIME CANCELLED	DATE RESUMED	TIME RESUMED	REMARKS
<b>GRAND TOTAL</b>	7										
<b>REGION 5</b>	6										
<b>CAMARINES SUR</b>	4										
Pili	4										
		Naga Airport	Cebu Pacific	Domestic	DG6113	Manila-Naga	19 December 2022	09:50	20 December 2022		
		Naga Airport	Cebu Pacific	Domestic	DG6114	Naga-Manila	19 December 2022	09:50	20 December 2022		
		Naga Airport	Cebu Pacific	Domestic	DG6117	Manila-Naga	19 December 2022	13:00	20 December 2022		
		Naga Airport	Cebu Pacific	Domestic	DG6118	Naga-Manila	19 December 2022	13:00	20 December 2022		

REGION   PROVINCE   CITY /MUNICIPALITY   BARANGAY		AIRPORT	AIRLINE	TYPE	FLIGHT NO	ROUTE	DATE CANCELLED	TIME CANCELLED	DATE RESUMED	TIME RESUMED	REMARKS
<b>ALBAY</b>	2										
Daraga (Locsin)	2										
		BIA	Cebu Pacific	Domestic	DG6204	Cebu-Daraga	19 December 2022		20 December 2022		
		BIA	Cebu Pacific	Domestic	DG6205	Daraga-Cebu	19 December 2022		20 December 2022		
<b>CARAGA</b>	1										
<b>SURIGAO DEL NORTE</b>	1										
Del Carmen	1										
		Saiyak Airport		Domestic		Manila and Cebu	25 December 2022		27 December 2022		Subject for further Verification

**STATUS OF SEAPORTS as of (December 29, 2022 06:00)**

REGION   PROVINCE   CITY /MUNICIPALITY   BARANGAY		NAME OF PORT	STATUS	DATE REPORTED (Non-Operational/ Cancelled Trips)	TIME REPORTED (Non-Operational/ Cancelled Trips)	DATE REPORTED (Operational/ Resumed Trips)	TIME REPORTED (Operational/ Resumed Trips)	REMARKS
<b>GRAND TOTAL</b>	19							
<b>MIMAROPA</b>	11							
<b>PALAWAN</b>	11							
Kalayaan	1							
			Non-Operational	26 December 2022	05:00			No sailing policy for seacrafts below 250GT
Bataraza	1							
			Non-Operational	23 December 2022				
Brookes Point	1							
			Non-Operational	25 December 2022	05:00			
Sofronio Española	1							
			Non-Operational	25 December 2022				
Cuyo	1							
			Non-Operational	26 December 2022	05:00			No sailing policy for seacrafts below 250GT
Agutaya	1							
			Non-Operational	26 December 2022	05:00			No sailing policy for seacrafts below 250GT



REGION   PROVINCE   CITY /MUNICIPALITY   BARANGAY		NAME OF PORT	STATUS	DATE REPORTED (Non-Operational/ Cancelled Trips)	TIME REPORTED (Non-Operational/ Cancelled Trips)	DATE REPORTED (Operational/ Resumed Trips)	TIME REPORTED (Operational/ Resumed Trips)	REMARKS
Magsaysay	1							
			Non-Operational	26 December 2022	05:00			No sailing policy for seacrafts below 250GT
Coron	1							
			Non-Operational	26 December 2022	05:00			No sailing policy for seacrafts below 250GT
Busuanga	1							
			Non-Operational	26 December 2022	05:00			No sailing policy for seacrafts below 250GT
Culion	1							
			Non-Operational	26 December 2022	05:00			No sailing policy for seacrafts below 250GT
Linapacan	1							
			Non-Operational	26 December 2022	05:00			No sailing policy for seacrafts below 250GT
<b>REGION 5</b>	<b>2</b>							
<b>ALBAY</b>	<b>1</b>							
Legazpi	1							
		Baseport Legazpi	Operational	20 December 2022		21 December 2022		
<b>SORSOGON</b>	<b>1</b>							
Castilla	1							
		Castilla Port	Operational	20 December 2022		21 December 2022		
<b>REGION 6</b>	<b>4</b>							
<b>ANTIQUE</b>	<b>3</b>							
Caluya	1							
			Operational					small seacrafts of 250GRT and below are cancelled going to Occidental Mindoro and Palawan and vice versa
Culasi	1							
			Operational					small seacrafts of 250GRT and below are cancelled going to Occidental Mindoro and Palawan and vice versa
Libertad	1							

REGION   PROVINCE   CITY /MUNICIPALITY   BARANGAY		NAME OF PORT	STATUS	DATE REPORTED (Non-Operational/ Cancelled Trips)	TIME REPORTED (Non-Operational/ Cancelled Trips)	DATE REPORTED (Operational/ Resumed Trips)	TIME REPORTED (Operational/ Resumed Trips)	REMARKS
			Operational					small seacrafts of 250GRT and below are cancelled going to Occidental Mindoro and Palawan and vice versa
<b>AKLAN</b>	1							
Malay	1							
		Caticlan Jetty	Operational					cancelled going to Hambil Port, San Jose and Sata Fe Port ROMBLON. 27 Dec 2022
<b>REGION 10</b>	1							
<b>CAMIGUIN</b>	1							
Mambajao	1							
Balbagon		Port of Balbagon	Operational					Balbagon to Jagna trip cancelled due to Gale Warning
<b>CARAGA</b>	1							
<b>SURIGAO DEL NORTE</b>	1							
Surigao City	1							
			Operational	26 December 2022		27 December 2022		Suspension of voyage was already Lifted

**STRANDED PASSENGERS, ROLLING CARGOES, VESSELS, MBCAS as of (December 29, 2022 06:00)**

REGION   PROVINCE   CITY /MUNICIPALITY   BARANGAY		DISTRICT	STATION	SUBSTATION	PORT/TERMINAL	PASSENGER	ROLLING CARGOES	VESSELS/BUS LINER	MBCA (MOTOR BANCA)	REMARKS
<b>GRAND TOTAL</b>	7					765	13	1	0	
<b>REGION 6</b>	1					126	0	0	0	
<b>NEGROS OCCIDENTAL</b>	1					126	0	0	0	
San Carlos	1					126	0	0	0	
					San Carlos port	126	0	0	0	San Carlos - Toledo route
<b>REGION 7</b>	6					639	13	1	0	
<b>CEBU</b>	6					639	13	1	0	

REGION   PROVINCE   CITY /MUNICIPALITY   BARANGAY		DISTRICT	STATION	SUBSTATION	PORT/TERMINAL	PASSENGER	ROLLING CARGOES	VESSELS/BUS LINER	MBCA (MOTOR BANCA)	REMARKS
Cebu City	1					100	0	0	0	
					Cebu City Port	100	0	0	0	
Toledo	1					161	9	0	0	
					Toledo City port	161	9	0	0	A total of 64 remain as per the latest report of Coast Guard District Central Visayas
Daanbantayan	1					64	0	0	0	
					Daanbantayan	64	0	0	0	
Danao	1					78	0	0	0	
					Danao City Port	78	0	0	0	
Dumanjug	1					196	0	0	0	
					Tangil Port	196	0	0	0	
Bogo	1					40	4	1	0	
					Bogo City Port	40	4	1	0	A total of 40 passengers remains as per the latest report of Coast Guard District Central Visayas

**DAMAGED HOUSES as of (December 29, 2022 06:00)**

REGION   PROVINCE   CITY/ MUNICIPALITY   BARANGAY	NO. OF DAMAGED HOUSES			AMOUNT (PHP)	REMARKS
	TOTALLY	PARTIALLY	GRAND TOTAL		
<b>GRAND TOTAL</b>	746	3,322	4,068	41,846,000	
<b>MIMAROPA</b>	5	72	77	0	
<b>ORIENTAL MINDORO</b>	5	2	7	0	
Bansud	5	0	5	0	
No breakdown	5	0	5	0	
Pola	0	2	2	0	
No breakdown	0	2	2	0	
<b>PALAWAN</b>	0	70	70	0	
Aborlan	0	70	70	0	

REGION   PROVINCE   CITY/ MUNICIPALITY   BARANGAY	NO. OF DAMAGED HOUSES			AMOUNT (PHP)	REMARKS
	TOTALLY	PARTIALLY	GRAND TOTAL		
No breakdown	0	70	70	0	
<b>REGION 6</b>	<b>24</b>	<b>44</b>	<b>68</b>	<b>0</b>	
<b>AKLAN</b>	<b>22</b>	<b>29</b>	<b>51</b>	<b>0</b>	
Kalibo	19	11	30	0	
Caano	15	2	17	0	
Pook	4	9	13	0	
New Washington	3	18	21	0	
Cawayan	0	1	1	0	
Poblacion	3	7	10	0	
Polo	0	6	6	0	
Tambak	0	4	4	0	
<b>NEGROS OCCIDENTAL</b>	<b>2</b>	<b>15</b>	<b>17</b>	<b>0</b>	
Cadiz	2	15	17	0	
Zone 1	1	1	2	0	
Zone 2	0	3	3	0	
Zone 6	1	9	10	0	
Daga	0	1	1	0	
Tiglawigan	0	1	1	0	
<b>REGION 8</b>	<b>3</b>	<b>31</b>	<b>34</b>	<b>0</b>	
<b>EASTERN SAMAR</b>	<b>3</b>	<b>31</b>	<b>34</b>	<b>0</b>	
Guiuan	2	10	12	0	
Hamorawon	2	10	12	0	Damaged due to windstorm
Llorente	1	21	22	0	
	1	21	22	0	
<b>REGION 9</b>	<b>186</b>	<b>255</b>	<b>441</b>	<b>71,000</b>	
<b>ZAMBOANGA DEL SUR</b>	<b>102</b>	<b>0</b>	<b>102</b>	<b>0</b>	
Zamboanga City	102	0	102	0	
Pasobolong	10	0	10	0	Made of light materials
Tumalutab	2	0	2	0	Made of light materials
Kasanyangan	50	0	50	0	Ongoing assessment
Tugbungan	3	0	3	0	Ongoing assessment
Maasin	35	0	35	0	
La Paz	2	0	2	0	Washed out
<b>ZAMBOANGA DEL NORTE</b>	<b>38</b>	<b>11</b>	<b>49</b>	<b>71,000</b>	

REGION   PROVINCE   CITY/ MUNICIPALITY   BARANGAY	NO. OF DAMAGED HOUSES			AMOUNT (PHP)	REMARKS
	TOTALLY	PARTIALLY	GRAND TOTAL		
Liloy	0	7	7	0	
Timan	0	1	1	0	
Kayok	0	6	6	0	
President Manuel A. Roxas	1	4	5	0	
Lower Irasan	0	2	2	0	Pasil
Langatian	1	2	3	0	Purok 3
Labason	37	0	37	71,000	
Bobongan	1	0	1	35,000	
Osukan	36	0	36	36,000	Sitio Osukan
<b>ISABELA CITY</b>	<b>46</b>	<b>244</b>	<b>290</b>	<b>0</b>	
No breakdown	46	244	290	0	
Brgy. Aguada	39	42	81	0	Made of light materials
Brgy. Busay	0	1	1	0	Made of light materials
Brgy. Dona Ramona	0	23	23	0	Made of light materials
Brgy. Kumalarang	2	8	10	0	Made of light materials
Brgy. Lanote	2	85	87	0	Made of light materials
Brgy. Makiri	1	3	4	0	Made of light materials
Brgy. Menzi	0	13	13	0	Made of light materials
Brgy. Riverside	2	54	56	0	Made of light materials
Brgy. Timpul	0	15	15	0	Made of light materials
<b>REGION 10</b>	<b>449</b>	<b>2,456</b>	<b>2,905</b>	<b>41,775,000</b>	
<b>CAMIGUIN</b>	<b>1</b>	<b>0</b>	<b>1</b>	<b>10,000</b>	
Mambajao	1	0	1	10,000	
	1	0	1	10,000	
<b>BUKIDNON</b>	<b>6</b>	<b>20</b>	<b>26</b>	<b>0</b>	
Malaybalay	5	19	24	0	
	5	19	24	0	
Valencia	1	1	2	0	
	1	1	2	0	
<b>MISAMIS OCCIDENTAL</b>	<b>45</b>	<b>125</b>	<b>170</b>	<b>41,730,000</b>	
Clarin	16	24	40	0	
	16	24	40	0	
Tudela	0	5	5	0	
	0	5	5	0	

REGION   PROVINCE   CITY/ MUNICIPALITY   BARANGAY	NO. OF DAMAGED HOUSES			AMOUNT (PHP)	REMARKS
	TOTALLY	PARTIALLY	GRAND TOTAL		
Jimenez	13	76	89	11,280,000	
	13	76	89	11,280,000	
Sinacaban	3	0	3	450,000	
	3	0	3	450,000	
Plaridel	13	20	33	30,000,000	
	13	20	33	30,000,000	
<b>MISAMIS ORIENTAL</b>	<b>395</b>	<b>2,300</b>	<b>2,695</b>	<b>35,000</b>	
El Salvador	0	25	25	0	
	0	25	25	0	
Gingoog	209	1,818	2,027	0	
	209	1,818	2,027	0	
Alubijid	2	9	11	0	
	2	9	11	0	
Balingasag	11	0	11	0	
	11	0	11	0	
Balingoan	14	3	17	0	
	14	3	17	0	
Medina	15	133	148	0	
	15	133	148	0	
Salay	3	4	7	0	
	3	4	7	0	
Talisayan	24	228	252	0	
	24	228	252	0	
Binuangan	4	2	6	35,000	
	4	2	6	35,000	
Laguindingan	0	1	1	0	
	0	1	1	0	
Kinoguitan	16	2	18	0	
	16	2	18	0	
Magsaysay (Linugos)	18	25	43	0	
	18	25	43	0	
Lagonglong	79	50	129	0	
	79	50	129	0	
<b>LANAO DEL NORTE</b>	<b>2</b>	<b>11</b>	<b>13</b>	<b>0</b>	

REGION   PROVINCE   CITY/ MUNICIPALITY   BARANGAY	NO. OF DAMAGED HOUSES			AMOUNT (PHP)	REMARKS
	TOTALLY	PARTIALLY	GRAND TOTAL		
Iligan	2	11	13	0	
	2	11	13	0	
<b>REGION 11</b>	<b>3</b>	<b>14</b>	<b>17</b>	<b>0</b>	
<b>DAVAO DE ORO</b>	<b>1</b>	<b>5</b>	<b>6</b>	<b>0</b>	
Maco	1	5	6	0	
Sitio Tinago, Brgy. Elizalde	1	5	6	0	1 house totally and 1 partially damaged due to landslide; 4 houses partially damaged due to flashfloods
<b>DAVAO DEL SUR</b>	<b>2</b>	<b>9</b>	<b>11</b>	<b>0</b>	
Kiblawan	2	9	11	0	
Barangay Balasiao	2	9	11	0	
<b>CARAGA</b>	<b>76</b>	<b>440</b>	<b>516</b>	<b>0</b>	
<b>BUTUAN CITY</b>	<b>0</b>	<b>56</b>	<b>56</b>	<b>0</b>	
No breakdown	0	56	56	0	
	0	56	56	0	
<b>AGUSAN DEL NORTE</b>	<b>35</b>	<b>202</b>	<b>237</b>	<b>0</b>	
No breakdown	35	202	237	0	
	35	202	237	0	
<b>SURIGAO DEL NORTE</b>	<b>0</b>	<b>9</b>	<b>9</b>	<b>0</b>	
No breakdown	0	9	9	0	
	0	9	9	0	
<b>SURIGAO DEL SUR</b>	<b>41</b>	<b>173</b>	<b>214</b>	<b>0</b>	
No breakdown	41	173	214	0	
	41	173	214	0	
<b>BARMM</b>	<b>0</b>	<b>10</b>	<b>10</b>	<b>0</b>	
<b>TAWI-TAWI</b>	<b>0</b>	<b>10</b>	<b>10</b>	<b>0</b>	
Mapun (Cagayan de Tawi-Tawi)	0	10	10	0	
Umos Mataha	0	10	10	0	

**DAMAGE AND LOSSES TO AGRICULTURE (2) as of (December 29, 2022 06:00)**

REGION   PROVINCE   CITY /MUNICIPALITY   BARANGAY		CLASSIFICATION	TYPE	NO. OF FARMERS/ FISHERFOLK AFFECTED	AFFECTED CROP AREA (HA)			NUMBER OF DAMAGED INFRASTRUCTURE, MACHINERIES, EQUIPMENT			PRODUCTION LOSS IN VOLUME (MT)	PRODUCTION LOSS / COST OF DAMAGE IN VALUE (PHP)
					WITH NO CHANCE OF RECOVERY (TOTALLY DAMAGED)	WITH CHANCE OF RECOVERY (PARTIALLY DAMAGED)	TOTAL	TOTALLY DAMAGED	PARTIALLY DAMAGED	TOTAL		
<b>GRAND TOTAL</b>	53			9,195	5,807.099	2,417	7,408.099	17	40	57	1,822.1145	208,539,170
<b>DA TOTAL</b>	52			9,195	5,807.099	2,417	7,408.099	16	40	56	1,822.1145	206,489,170
<b>NIA TOTAL</b>	1			0	0	0	0	1	0	1	0	2,050,000
<b>MIMAROPA</b>	15			0	4	0	0	16	35	51	0	0
<b>ORIENTAL MINDORO</b>	1			0	0	0	0	0	0	0	0	0
Bansud	1			0	0	0	0	0	0	0	0	0
Sumagui		Fisheries	Fishing gears/ Paraphernalia	0	0	0	0	0	0	0	0	0
<b>PALAWAN</b>	14			0	4	0	0	16	35	51	0	0
Aborlan	1			0	0	0	0	0	2	2	0	0
		Fisheries	Fishing gears/ Paraphernalia	0	0	0	0	0	2	2	0	0
Brookes Point	1			0	0	0	0	4	0	4	0	0
Pangobillian		Fisheries	Fishing gears/ Paraphernalia	0	0	0	0	4	0	4	0	0
Bataraza	6			0	4	0	0	7	21	28	0	0
Malihud		Fisheries	Fishing gears/ Paraphernalia	0	0	0	0	0	7	7	0	0
Bono-bono		Fisheries	Fishing gears/ Paraphernalia	0	0	0	0	0	1	1	0	0
Marangas		Fisheries	Fishing gears/ Paraphernalia	0	0	0	0	7	2	9	0	0
Riotuba		Fisheries	Fishing gears/ Paraphernalia	0	0	0	0	0	11	11	0	0
Culandanum		Crops	Rice	0	4	0	0	0	0	0	0	0
Rio Tuba		Fisheries	Fish Pond	0	0	0	0	0	0	0	0	0
Taytay	3			0	0	0	0	0	12	12	0	0
Pamantolon		Fisheries	Fishing gears/ Paraphernalia	0	0	0	0	0	4	4	0	0
Batas		Fisheries	Fishing gears/ Paraphernalia	0	0	0	0	0	1	1	0	0
Casian		Fisheries	Fishing gears/ Paraphernalia	0	0	0	0	0	7	7	0	0
Balabac	3			0	0	0	0	5	0	5	0	0
Poblacion V		Fisheries	Fishing gears/ Paraphernalia	0	0	0	0	1	0	1	0	0



REGION   PROVINCE   CITY /MUNICIPALITY   BARANGAY		CLASSIFICATION	TYPE	NO. OF FARMERS/ FISHERFOLK AFFECTED	AFFECTED CROP AREA (HA)			NUMBER OF DAMAGED INFRASTRUCTURE, MACHINERIES, EQUIPMENT			PRODUCTION LOSS IN VOLUME (MT)	PRODUCTION LOSS / COST OF DAMAGE IN VALUE (PHP)
					WITH NO CHANCE OF RECOVERY (TOTALLY DAMAGED)	WITH CHANCE OF RECOVERY (PARTIALLY DAMAGED)	TOTAL	TOTALLY DAMAGED	PARTIALLY DAMAGED	TOTAL		
Mangsee		Fisheries	Fishing gears/ Paraphernalia	0	0	0	0	2	0	2	0	0
Salang		Fisheries	Fishing gears/ Paraphernalia	0	0	0	0	2	0	2	0	0
<b>REGION 5</b>	<b>6</b>			<b>2,518</b>	<b>1,439.35</b>	<b>2,417</b>	<b>3,856.35</b>	<b>1</b>	<b>0</b>	<b>1</b>	<b>1,609.76</b>	<b>58,102,998.8</b>
<b>ALBAY</b>	<b>1</b>			<b>48</b>	<b>34.7</b>	<b>0</b>	<b>34.7</b>	<b>0</b>	<b>0</b>	<b>0</b>	<b>0</b>	<b>755,698</b>
No breakdown	1			48	34.7	0	34.7	0	0	0	0	755,698
		Crops	Rice	48	34.7	0	34.7	0	0	0	0	755,698
<b>CAMARINES NORTE</b>	<b>1</b>			<b>2</b>	<b>0.4</b>	<b>0</b>	<b>0.4</b>	<b>0</b>	<b>0</b>	<b>0</b>	<b>0.76</b>	<b>11,400</b>
No breakdown	1			2	0.4	0	0.4	0	0	0	0.76	11,400
		Crops	Corn	2	0.4	0	0.4	0	0	0	0.76	11,400
<b>CAMARINES SUR</b>	<b>3</b>			<b>2,464</b>	<b>1,403.25</b>	<b>2,416</b>	<b>3,819.25</b>	<b>1</b>	<b>0</b>	<b>1</b>	<b>1,609</b>	<b>57,278,900.8</b>
No breakdown	3			2,464	1,403.25	2,416	3,819.25	1	0	1	1,609	57,278,900.8
		Crops	Corn	1,142	174.25	2,122	2,296.25	0	0	0	0	16,051,455
		Crops	Rice	1,322	1,229	294	1,523	0	0	0	1,609	39,177,445.8
		Agricultural Infrastructures	Irrigation System (NIA)	0	0	0	0	1	0	1	0	2,050,000
<b>CATANDUANES</b>	<b>1</b>			<b>4</b>	<b>1</b>	<b>1</b>	<b>2</b>	<b>0</b>	<b>0</b>	<b>0</b>	<b>0</b>	<b>57,000</b>
No breakdown	1			4	1	1	2	0	0	0	0	57,000
		Crops	High Value Crops	4	1	1	2	0	0	0	0	57,000
<b>REGION 8</b>	<b>2</b>			<b>4</b>	<b>0</b>	<b>0</b>	<b>0</b>	<b>0</b>	<b>0</b>	<b>0</b>	<b>0</b>	<b>2,826,250</b>
<b>EASTERN SAMAR</b>	<b>2</b>			<b>4</b>	<b>0</b>	<b>0</b>	<b>0</b>	<b>0</b>	<b>0</b>	<b>0</b>	<b>0</b>	<b>2,826,250</b>
Guiuan	1			4	0	0	0	0	0	0	0	0
Hamorawon		Fisheries	Fishing gears/ Paraphernalia	4	0	0	0	0	0	0	0	0
Jipapad	1			0	0	0	0	0	0	0	0	2,826,250
		Crops	Rice	0	0	0	0	0	0	0	0	2,826,250
<b>REGION 9</b>	<b>1</b>			<b>1</b>	<b>0</b>	<b>0</b>	<b>0</b>	<b>0</b>	<b>0</b>	<b>0</b>	<b>0</b>	<b>0</b>
<b>ZAMBOANGA DEL NORTE</b>	<b>1</b>			<b>1</b>	<b>0</b>	<b>0</b>	<b>0</b>	<b>0</b>	<b>0</b>	<b>0</b>	<b>0</b>	<b>0</b>
President Manuel A. Roxas	1			1	0	0	0	0	0	0	0	0
Lower Irasan		Fisheries	Motorized Boat	1	0	0	0	0	0	0	0	0
<b>REGION 10</b>	<b>22</b>			<b>6,672</b>	<b>4,363.749</b>	<b>0</b>	<b>3,524.749</b>	<b>0</b>	<b>5</b>	<b>5</b>	<b>212.3545</b>	<b>147,609,921.2</b>

REGION   PROVINCE   CITY /MUNICIPALITY   BARANGAY		CLASSIFICATION	TYPE	NO. OF FARMERS/ FISHERFOLK AFFECTED	AFFECTED CROP AREA (HA)			NUMBER OF DAMAGED INFRASTRUCTURE, MACHINERIES, EQUIPMENT			PRODUCTION LOSS IN VOLUME (MT)	PRODUCTION LOSS / COST OF DAMAGE IN VALUE (PHP)
					WITH NO CHANCE OF RECOVERY (TOTALLY DAMAGED)	WITH CHANCE OF RECOVERY (PARTIALLY DAMAGED)	TOTAL	TOTALLY DAMAGED	PARTIALLY DAMAGED	TOTAL		
<b>MISAMIS OCCIDENTAL</b>	14			695	1,849.259	0	1,532.259	0	0	0	200.4445	69,704,643.2
Sinacaban	2			22	15	0	15	0	0	0	75	1,350,000
		Crops	Rice	15	10	0	10	0	0	0	50	900,000
Sinonoc		Crops	Rice	7	5	0	5	0	0	0	25	450,000
Jimenez	2			0	0	0	0	0	0	0	0	5,750,000
Bagus		Fisheries		0	0	0	0	0	0	0	0	750,000
Baname		Fisheries		0	0	0	0	0	0	0	0	5,000,000
Aloran	6			45	17.259	0	17.259	0	0	0	125.4445	2,604,643.2
		Crops	Rice	35	15.439	0	15.439	0	0	0	84.9145	783,823.2
		Crops	Corn	2	0.5	0	0.5	0	0	0	0.75	8,400
		Fisheries	Produce	0	0	0	0	0	0	0	0	390,000
		Crops	High Value Crops	8	1.32	0	1.32	0	0	0	39.78	587,580
		Livestock and Poultry	Livestock	0	0	0	0	0	0	0	0	444,840
		Fisheries	Produce	0	0	0	0	0	0	0	0	390,000
Plaridel	1			628	1,500	0	1,500	0	0	0	0	60,000,000
		Crops	Rice	628	1,500	0	1,500	0	0	0	0	60,000,000
Clarin	3			0	317	0	0	0	0	0	0	0
		Crops	High Value Crops	0	115	0	0	0	0	0	0	0
		Livestock and Poultry	Poultry	0	0	0	0	0	0	0	0	0
		Crops	Rice	0	202	0	0	0	0	0	0	0
<b>MISAMIS ORIENTAL</b>	5			5,973	2,510.99	0	1,988.99	0	5	5	0	77,760,200
Alubijid	1			0	0	0	0	0	5	5	0	36,000
		Machineries and Equipment	Equipment	0	0	0	0	0	5	5	0	36,000
Gingoog	4			5,973	2,510.99	0	1,988.99	0	0	0	0	77,724,200
		Crops	Corn	194	152.75	0	152.75	0	0	0	0	6,000,000
		Crops	High Value Crops	5,151	1,836.24	0	1,836.24	0	0	0	0	49,724,200
		Fisheries	Fishing gears/ Paraphernalia	0	0	0	0	0	0	0	0	12,000,000

REGION   PROVINCE   CITY /MUNICIPALITY   BARANGAY		CLASSIFICATION	TYPE	NO. OF FARMERS/ FISHERFOLK AFFECTED	AFFECTED CROP AREA (HA)			NUMBER OF DAMAGED INFRASTRUCTURE, MACHINERIES, EQUIPMENT			PRODUCTION LOSS IN VOLUME (MT)	PRODUCTION LOSS / COST OF DAMAGE IN VALUE (PHP)
					WITH NO CHANCE OF RECOVERY (TOTALLY DAMAGED)	WITH CHANCE OF RECOVERY (PARTIALLY DAMAGED)	TOTAL	TOTALLY DAMAGED	PARTIALLY DAMAGED	TOTAL		
		Crops	Rice	628	522	0	0	0	0	0	0	10,000,000
<b>LANAO DEL NORTE</b>	3			4	3.5	0	3.5	0	0	0	11.91	145,078
Matungao	3			4	3.5	0	3.5	0	0	0	11.91	145,078
		Crops	Corn	3	3	0	3	0	0	0	8.75	93,750
		Crops	High Value Crops	1	0.5	0	0.5	0	0	0	3.16	46,078
		Livestock and Poultry	Livestock	0	0	0	0	0	0	0	0	5,250
<b>CARAGA</b>	7			0	0	0	27	0	0	0	0	0
<b>AGUSAN DEL NORTE</b>	7			0	0	0	27	0	0	0	0	0
SANTIAGO	7			0	0	0	27	0	0	0	0	0
Tagbuyacan		Crops	Vegetable	0	0	0	2	0	0	0	0	0
Tagbuyacan		Crops	Corn	0	0	0	9.5	0	0	0	0	0
Tagbuyacan		Crops	Rice	0	0	0	8	0	0	0	0	0
Poblacion 2		Crops	Corn	0	0	0	2	0	0	0	0	0
Lapaz		Crops	Corn	0	0	0	2	0	0	0	0	0
Lapaz		Crops	Vegetable	0	0	0	2	0	0	0	0	0
E. Morgado		Crops	Vegetable	0	0	0	1.5	0	0	0	0	0

**DAMAGE TO INFRASTRUCTURE as of (December 29, 2022 06:00)**

REGION   PROVINCE   CITY /MUNICIPALITY   BARANGAY		TYPE	CLASSIFICATION	INFRASTRUCTURE	NUMBER OF DAMAGED	UNIT	QUANTITY	STATUS	COST(PHP)	REMARKS
<b>GRAND TOTAL</b>	46				43				51,550,000	
<b>MIMAROPA</b>	9				9				1,470,000	
<b>PALAWAN</b>	9				9				1,470,000	
Brookes Point	4				4				350,000	

REGION   PROVINCE   CITY /MUNICIPALITY   BARANGAY		TYPE	CLASSIFICATION	INFRASTRUCTURE	NUMBER OF DAMAGED	UNIT	QUANTITY	STATUS	COST(PHP)	REMARKS
Barong-Barong		Bridges	National	PPSR/Before 1st approached of Lanadio Br., K0181+910-K0181+980 BL, Brgy. BarongBarong, Brookes Point, Palawan	1	Meter		Damaged	350,000	water subsided while maintenance crew are still closely monitoring the area .
Tub-Tub		Bridges	National	PPSR//Before 1st approached of Buligay Br.,K0192+800-K0192+860 BL, Tub-tub, Brookes Point, Palawan	1	Meter		Damaged	0	water subsided while maintenance crew are still closely monitoring the area .
Tub-Tub		Bridges	National	PPSR//After 2nd approached of Amas Br., K0195+260-K0195+310 BL, Tub-tub, Brookes Point, Palawan	1	Meter		Damaged	0	water subsided while maintenance crew are still closely monitoring the area.
Mambalot		Roads	Local	Box Culvert and Road at Stio Rizal, Barangay Mambalot	1			Partially Damaged	0	Sent Backhoe to conduct temporary repairs
Cagayancillo	1				1				0	
		Government Facilities	Local	Municipal Pier	1			Partially Damaged	0	Damaged due to strong winds and waves.
Narra	3				3				1,120,000	
Caguisan		Bridges	Local	Wooden Foot Bridge	1			Totally Damaged	20,000	
Caguisan		Tourism	Local	Maydavian Resort	1			Damaged	1,000,000	Totally Damaged cottage, partially damaged wooden walkway and fence
Antipuluan		Tourism	Local	Milagros Baysands	1			Damaged	100,000	Partially Damaged cottage and concrete fence
Bataraza	1				1				0	
Riotuba		Bridges	Local	Foot Bridge	1			Totally Damaged	0	
<b>REGION 5</b>	<b>6</b>				<b>5</b>				<b>5,000,000</b>	
<b>CAMARINES SUR</b>	<b>6</b>				<b>5</b>				<b>5,000,000</b>	
Lupi	1				1				5,000,000	

REGION   PROVINCE   CITY /MUNICIPALITY   BARANGAY		TYPE	CLASSIFICATION	INFRASTRUCTURE	NUMBER OF DAMAGED	UNIT	QUANTITY	STATUS	COST(PHP)	REMARKS
		Government Facilities	Local	Spillway	1				5,000,000	
Caramoan	2				2				0	
Tabiguian		Government Facilities	Local	Sitio Pagkabogon Foot bridge	1				0	The cost of damage is for validation.
Tabiguian		Government Facilities	Local	Sitio Humaga Foot bridge	1				0	The cost of damage is for validation.
Baao	1				1				0	
		Government Facilities	Local	Spillway	1				0	
Tigaon	1				1				0	
		Flood control	Local		1				0	
Lagonoy	1				0				0	
		Bridges	Local		0				0	
<b>REGION 10</b>	<b>24</b>				<b>24</b>				<b>41,080,000</b>	
<b>MISAMIS OCCIDENTAL</b>	<b>21</b>				<b>21</b>				<b>20,520,000</b>	
Sinacaban	2				2				700,000	
Sinonoc		Utility Services Facilities	Local	Power Line	1				0	
		Utility Services Facilities	Local	Water System	1				700,000	Transmission Pipeline/Pipeline
Jimenez	14				14				9,300,000	
Carmen		Bridges	Local	bridge	1				0	Washed out
Mialelem		Bridges	Local	bridge	1				0	Washed out
Sinara Bajo		Bridges	Local	bridge	1				0	Washed out
Taboo		Utility Services Facilities		Power Lines	1				0	Destroyed by falling debris
Palilan		Utility Services Facilities		Power Lines	1				0	Destroyed by falling debris
Macabayao		Utility Services Facilities		Power Lines	1				0	Destroyed by falling debris
Seti		Utility Services Facilities		Power Lines	1				0	Destroyed by falling debris
Carmen		Utility Services Facilities		Power Lines	1				0	Destroyed by falling debris
Sibaroc		Utility Services Facilities		Power Lines	1				0	Destroyed by falling debris
Taraka		Utility Services Facilities		Power Lines	1				0	Destroyed by falling debris

REGION   PROVINCE   CITY /MUNICIPALITY   BARANGAY		TYPE	CLASSIFICATION	INFRASTRUCTURE	NUMBER OF DAMAGED	UNIT	QUANTITY	STATUS	COST(PHP)	REMARKS
		Utility Services Facilities		Pipeline Source	1				0	Washed out
		Bridges	Local	Steel Hanging Bridge	1				6,000,000	
		Bridges	Local	wooden Hanging Footbridge	1				1,500,000	
		Bridges	Local	Bamboo/wood hanging footbridge	1				1,800,000	
Oroquieta	2				2				5,500,000	
buntawan		Bridges	Local	hanging bridge	1				500,000	
toliyok		Bridges	Local	Steel Bridge	1				5,000,000	
Aloran	3				3				5,020,000	
		Schools	Local	Aloran Trade High School Fronting the School	1				20,000	Damaged access road connecting to Aloran Trade High School fronting the School Gate
		Schools	Local	Aloran Trade High School	1				2,500,000	School Fence, properties and equipment was damaged due to flash flood
		Various Tourist Establishments	Local	Resort Cottages/Funtion Hall, Bldg, Swimming Pools and Ripraps	1				2,500,000	Severely hit by flash flood resulting damage to resort infrastructures and facilities
<b>MISAMIS ORIENTAL</b>	<b>3</b>				<b>3</b>				<b>20,560,000</b>	
Gingoog	2				2				20,460,000	
		Utility Services Facilities	Local	Power Lines	1				0	Electrical post downed and some transmission lines were hit by fallen trees.
		Irrigation Canals and Machineries	Local	Irrigation Canals and Machineries	1				20,460,000	Damage due to flooding
Binuangan	1				1				100,000	
		Barangay Isolation Unit	Local	Barangay Isolation Unit	1				100,000	
<b>REGION 11</b>	<b>2</b>				<b>0</b>				<b>4,000,000</b>	
<b>DAVAO DE ORO</b>	<b>2</b>				<b>0</b>				<b>4,000,000</b>	
Pantukan	2				0				4,000,000	
Lahi		Bridges	National		0				1,500,000	

REGION   PROVINCE   CITY /MUNICIPALITY   BARANGAY		TYPE	CLASSIFICATION	INFRASTRUCTURE	NUMBER OF DAMAGED	UNIT	QUANTITY	STATUS	COST(PHP)	REMARKS
Araibo		Roads	National		0				2,500,000	
<b>CARAGA</b>	5				5				0	
<b>AGUSAN DEL NORTE</b>	5				5				0	
BUENAVISTA	1				1				0	
Poblacion		Government Facilities	Local	Municipal Hall	1			Partially Damaged	0	Caused by a fallen radio tower installed on the roof of the Municipal Bldg
CARMEN	4				4				0	
Poblacion		Government Facilities	Local	BFAR Office	1			Partially Damaged	0	Left side of the office was damaged
Poblacion		Schools	Local	Carmen National High School	1			Partially Damaged	0	Damaged seawall
Rojales		Road	Local	Dike	1			Partially Damaged	0	
Rojales		Utility Services Facilities	Local	Purok Center	1			Partially Damaged	0	

**CLASS SUSPENSION as of (December 29, 2022 06:00)**

REGION   PROVINCE   CITY /MUNICIPALITY   BARANGAY		LEVEL FROM	LEVEL TO	TYPE	DATE OF SUSPENSION	TIME OF SUSPENSION	DATE RESUMED	TIME RESUMED	REMARKS
<b>GRAND TOTAL</b>	67								
<b>REGION 5</b>	67								
<b>CAMARINES SUR</b>	36								
Province-Wide	36								
		Pre-school	Tertiary	All	19 December 2022				
<b>NAGA</b>	1								
Naga	1								
		Pre-school	Tertiary	All	19 December 2022		20 December 2022		
<b>CAMARINES NORTE</b>	12								
Province-Wide	12								
		Pre-school	Tertiary	All	19 December 2022	12:00	20 December 2022		
<b>ALBAY</b>	18								
Province-Wide	18								

REGION   PROVINCE   CITY /MUNICIPALITY   BARANGAY		LEVEL FROM	LEVEL TO	TYPE	DATE OF SUSPENSION	TIME OF SUSPENSION	DATE RESUMED	TIME RESUMED	REMARKS
		Pre-school	Tertiary	All	19 December 2022	08:00	20 December 2022	05:00	

**WORK SUSPENSION as of (December 29, 2022 06:00)**

REGION   PROVINCE   CITY /MUNICIPALITY   BARANGAY		TYPE	DATE OF SUSPENSION	TIME OF SUSPENSION	DATE RESUMED	TIME RESUMED	REMARKS
<b>GRAND TOTAL</b>	71						
<b>MIMAROPA</b>	4						
<b>PALAWAN</b>	4						
Brookes Point	1						
		All	27 December 2022				
Sofronio Española	1						
		All	27 December 2022				
Narra	1						
		All	27 December 2022				
Bataraza	1						
		All	27 December 2022				
<b>REGION 5</b>	67						
<b>ALBAY</b>	18						
Province-Wide	18						
		All	19 December 2022	08:00	20 December 2022	05:00	
<b>CAMARINES SUR</b>	36						
Province-Wide	36						
		Public	19 December 2022	12:00	20 December 2022		
<b>NAGA</b>	1						
No breakdown	1						
		All	19 December 2022		20 December 2022		
<b>CAMARINES NORTE</b>	12						
Province-Wide	12						
		All	19 December 2022		20 December 2022		



**DECLARATION OF STATE OF CALAMITY as of (December 29, 2022 06:00)**

REGION   PROVINCE   CITY /MUNICIPALITY   BARANGAY		TYPE	RESOLUTION NUMBER	RESOLUTION DATE	REMARKS
<b>GRAND TOTAL</b>	20				
<b>REGION 8</b>	1				
<b>EASTERN SAMAR</b>	1				
Llorente	1				
		City/ Municipality	EO No 19	25 December 2022	
<b>REGION 9</b>	1				
<b>ZAMBOANGA DEL NORTE</b>	1				
Dapitan	1				
		City/ Municipality	2022-292	27 December 2022	
<b>REGION 10</b>	18				
<b>MISAMIS ORIENTAL</b>	1				
Gingoog	1				
		City/ Municipality	2022-361	25 December 2022	
<b>MISAMIS OCCIDENTAL</b>	17				
Province-Wide	17				
		Province	796-22	25 December 2022	

**PRE-EMPTIVE EVACUATION as of (December 29, 2022 06:00)**

REGION   PROVINCE   CITY /MUNICIPALITY   BARANGAY		FAMILIES	MALE	FEMALE	TOTAL	REMARKS
<b>GRAND TOTAL</b>	22	456	64	50	1,424	
<b>REGION 7</b>	1	9	11	9	20	
<b>BOHOL</b>	1	9	11	9	20	
Candijay	1	9	11	9	20	
Panadtaran		9	11	9	20	Evacuation Center: Panadtaran Elementary School  Assistance Provided: 2 Family Food Packs per families were given by FI/NFI Cluster to the head of the families
<b>REGION 8</b>	1	12	0	0	42	

REGION   PROVINCE   CITY /MUNICIPALITY   BARANGAY		FAMILIES	MALE	FEMALE	TOTAL	REMARKS
<b>EASTERN SAMAR</b>	1	12	0	0	42	
Jipapad	1	12	0	0	42	
Brgy. 3 (Poblacion), Brgy. 4 (Poblacion)		12	0	0	42	Evacuated in the Municipal Hall and Church
<b>REGION 9</b>	1	29	53	41	94	
<b>ZAMBOANGA DEL NORTE</b>	1	29	53	41	94	
President Manuel A. Roxas	1	29	53	41	94	
	1	29	53	41	94	Roxas Gymnasium
<b>REGION 11</b>	1	0	0	0	0	
<b>DAVAO DE ORO</b>	1	0	0	0	0	
Maco	1	0	0	0	0	
Sta. Maria		0	0	0	0	data for follow up
<b>CARAGA</b>	18	406	0	0	1,268	
<b>BUTUAN CITY</b>	1	35	0	0	0	
Butuan	1	35	0	0	0	
Masao		35	0	0	0	
<b>AGUSAN DEL NORTE</b>	10	175	0	0	668	
Nasipit	5	110	0	0	533	
Aclan		36	0	0	153	
Brgy 1		7	0	0	35	
Culit		44	0	0	260	
Punta		4	0	0	10	
Kinabjangan		19	0	0	75	
Carmen	5	65	0	0	135	
Poblacion		7	0	0	25	
Tagcatong		15	0	0	68	
Cahayagan		6	0	0	30	
San Agustin		3	0	0	12	
Gosoon		34	0	0	0	
<b>SURIGAO DEL NORTE</b>	5	143	0	0	471	
Bacuag	4	98	0	0	304	
Dugsangon		35	0	0	70	
Campo		14	0	0	54	
Poblacion		16	0	0	58	
Panatao		33	0	0	122	
Tubod	1	45	0	0	167	

REGION   PROVINCE   CITY /MUNICIPALITY   BARANGAY		FAMILIES	MALE	FEMALE	TOTAL	REMARKS
Cawilan		45	0	0	167	
<b>SURIGAO DEL SUR</b>	2	53	0	0	129	
Carrascal	2	53	0	0	129	
Adlay		25	0	0	0	
Bacolod		28	0	0	129	

**ASSISTANCE PROVIDED as of (December 29, 2022 06:00)**

REGION   PROVINCE   CITY /MUNICIPALITY   BARANGAY		SOURCE	QUANTITY	UNIT	TYPE	PARTICULARS	COST(PHP)
<b>GRAND TOTAL</b>	79						49,428,881.13
<b>MIMAROPA</b>	8						431,640
<b>ORIENTAL MINDORO</b>	6						431,640
Bansud	4						72,670
		DSWD	5	Packs	Family Food Pack		3,500
		LGU	5	Packs	Family Food Pack		725
		LGU	5		Financial		50,000
		OCD	5	Box	Family Kits		18,445
Pola	1						245,000
		DSWD	350	Packs	Family Food Pack		245,000
Naujan	1						113,970
		LGU	786	Packs	Family Food Pack		113,970
<b>PALAWAN</b>	2						0
Puerto Princesa City	2						0
		LGU	60	Kilos	Food	Rice	0
		LGU	2	Sacks	Canned Goods	Rice	0
<b>REGION 5</b>	14						2,134,415.29
<b>ALBAY</b>	4						195,001.46
No breakdown	4						195,001.46
		DSWD	126	packs	Family Food Pack		54,622.26
		DSWD	1260		other food items		9,979.2
		DSWD	12		other non-food items		80,000
		LGU			not specified		50,400

REGION   PROVINCE   CITY /MUNICIPALITY   BARANGAY		SOURCE	QUANTITY	UNIT	TYPE	PARTICULARS	COST(PHP)
<b>CAMARINES NORTE</b>	2						405,841
No breakdown	2						405,841
		DSWD	521	packs		Family Food Pack	362,742
		DSWD	29	packs		Hygiene kit	43,099
<b>CAMARINES SUR</b>	3						874,897.83
No breakdown	3						874,897.83
		DSWD	1403	packs		Family Food Pack	650,891.83
		DSWD	192	packs		Hygiene kit	185,710
		LGU				not specified	38,296
<b>CATANDUANES</b>	2						292,960
No breakdown	2						292,960
		DSWD	520	packs		Family Food Pack	250,560
		LGU				not specified	42,400
<b>SORSOGON</b>	3						365,715
No breakdown	3						365,715
		DSWD	110	packs		Family Food Pack	74,580
		LGU				not specified	74,495
		Other agencies				not specified	216,640
<b>REGION 6</b>	7						333,592
<b>AKLAN</b>	7						333,592
New Washington	6						222,080
Cawayan		DSWD				Family Food Pack	52,600
Fatima		LGU				Food Items	67,200
Poblacion		LGU				Food Items	17,500
Polo		LGU				Food Items	20,300
Tambak		LGU				Food Items	22,400
		LGU	80			Family Food Pack	42,080
Kalibo	1						111,512
		DSWD	212	packs		Family Food Pack	111,512
<b>REGION 7</b>	1						11,963
<b>CEBU</b>	1						11,963
No breakdown	1						11,963
		DSWD				Ready to Eat Food (RTE)	11,963
<b>REGION 8</b>	19						6,319,722.44
<b>EASTERN SAMAR</b>	19						6,319,722.44

REGION   PROVINCE   CITY /MUNICIPALITY   BARANGAY		SOURCE	QUANTITY	UNIT	TYPE	PARTICULARS	COST(PHP)
Hernani	2						174,750
		OCD	150	units	Hygiene kit	Inclusive of shampoo, soap, towelette, dental kits, laundry soap, among others	102,000
		OCD	150	units	Blanket		72,750
Llorente	2						174,750
		OCD	150	units	Hygiene kit	Inclusive of shampoo, soap, towelette, dental kits, laundry soap, among others	102,000
		OCD	150	units	Blanket		72,750
Guiuan	4						381,130
		OCD	5	rolls	Sakoline	sackoline (trapal)	49,650
		OCD	20	units	Family Kit	Inclusive of cooking wares, spoon and fork, plates, drinking glass, t-shirts, and sleeping items, among others, good for a family of 5	199,000
		OCD	20	units	Shelter Repair Kit	Inclusive of hammer, nails, and wires, among others.	120,000
		DSWD	26	units	Family Food Pack		12,480
Jipapad	4						2,012,900
		DSWD	2780	units	Family Food Pack		1,779,900
		OCD	200	units	Hygiene kit	Inclusive of shampoo, soap, towelette, dental kits, laundry soap, among others	136,000
		OCD	150	units	Blanket		72,750
		OCD	50	units	Malong		24,250
Oras	1						1,856,400
		DSWD	3400	units	Family Food Pack		1,856,400
Taft	1						493,750
		DSWD	790	units	Family Food Pack		493,750
Arteche	4						764,982.63
		OCD	150	units	Hygiene kit	Inclusive of shampoo, soap, towelette, dental kits, laundry soap, among others	102,000
		OCD	100	units	Malong		48,500

REGION   PROVINCE   CITY /MUNICIPALITY   BARANGAY		SOURCE	QUANTITY	UNIT	TYPE	PARTICULARS	COST(PHP)
		OCD	50	units	Blanket		24,250
		DSWD	1144	units	Family Food Pack		590,232.63
Mercedes	1						461,059.81
		DSWD	800	units	Family Food Pack		461,059.81
<b>REGION 9</b>	<b>3</b>						<b>15,848.21</b>
<b>ZAMBOANGA DEL NORTE</b>	<b>3</b>						<b>15,848.21</b>
President Manuel A. Roxas	2						15,848.21
Langatian		LGU	94	pieces	Family Food Pack	Meals	0
Langatian		DSWD	29	family	Family Food Pack		15,848.21
Polanco	1						0
Poblacion		DSWD	12	pieces	Family Food Pack		0
<b>REGION 10</b>	<b>7</b>						<b>31,686,506.79</b>
<b>MISAMIS ORIENTAL</b>	<b>3</b>						<b>0</b>
Gingoog	1						0
		DSWD	6615	pack	Family Food Pack		0
Talisayan	2						0
		DSWD	369	pack	Family Food Pack		0
		DSWD	606	pack	Family Food Pack		0
<b>MISAMIS OCCIDENTAL</b>	<b>4</b>						<b>31,686,506.79</b>
No breakdown	4						31,686,506.79
		OCD			10 l Bottled Water		1,778,420
		DSWD			Family Food Packs and standby funds for financial assistance (for Gingoog City, Misamis Oriental and Misamis Occidental)		6,768,350
		DSWD			Other Food and Non-Food Items		22,779,736.79
		OCD			Hauling of DSWD FFPs		360,000
<b>CARAGA</b>	<b>20</b>						<b>8,495,193.4</b>
<b>BUTUAN CITY</b>	<b>1</b>						<b>72,975</b>
BUTUAN	1						72,975
		LGU	0		Total Cost of Assistance		72,975
<b>AGUSAN DEL NORTE</b>	<b>4</b>						<b>444,363.3</b>
CABADBARAN	1						1,000
		LGU	0		Total Cost of Assistance		1,000

REGION   PROVINCE   CITY /MUNICIPALITY   BARANGAY		SOURCE	QUANTITY	UNIT	TYPE	PARTICULARS	COST(PHP)
NASIPIT	3						443,363.3
		DSWD	0			Total Cost of Assistance	405,998.3
		LGU	0			Total Cost of Assistance	33,150
		NGO	0			Total Cost of Assistance	4,215
<b>SURIGAO DEL NORTE</b>	<b>6</b>						<b>4,671,290.1</b>
BACUAG	2						2,057,946.66
		DSWD	0			Total Cost of Assistance	2,015,571.66
		LGU	0			Total Cost of Assistance	42,375
DEL CARMEN	1						45,195
		DSWD	0			Total Cost of Assistance	45,195
GENERAL LUNA	1						578,545.38
		DSWD	0			Total Cost of Assistance	578,545.38
GIGAQUIT	1						1,914,933.06
		DSWD	0			Total Cost of Assistance	1,914,933.06
TUBOD	1						74,670
		DSWD	0			Total Cost of Assistance	74,670
<b>SURIGAO DEL SUR</b>	<b>8</b>						<b>3,287,570</b>
CARMEN	1						39,460
		LGU	0			Total Cost of Assistance	39,460
CARRASCAL	2						893,652
		DSWD	0			Total Cost of Assistance	812,500
		LGU	0			Total Cost of Assistance	81,152
MADRID	1						15,000
		LGU	0			Total Cost of Assistance	15,000
MARIHATAG	1						117,808
		LGU	0			Total Cost of Assistance	117,808
TAGO	2						1,006,200
		DSWD	0			Total Cost of Assistance	917,000
		LGU	0			Total Cost of Assistance	89,200
TANDAG	1						1,215,450
		LGU	0			Total Cost of Assistance	1,215,450
<b>DINAGAT ISLANDS</b>	<b>1</b>						<b>18,995</b>
SAN JOSE	1						18,995
		DSWD	0			Total Cost of Assistance	18,995