

PRE-EMPTIVE EVACUATION



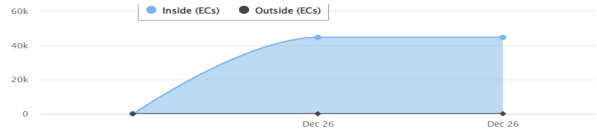
AFFECTED POPULATION



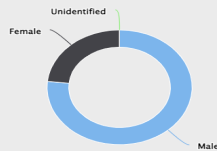
STATUS OF EVACUATION



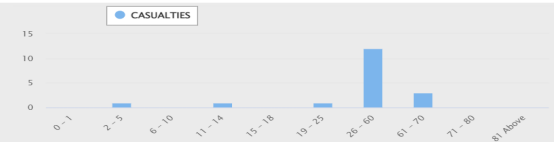
DISPLACEMENT TREND



CASUALTIES



BREAKDOWN OF CASUALTIES PER SEX AND AGE GROUP



RELATED INCIDENTS

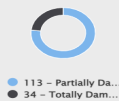


339
Related Incidents

A total of 339 related incidents were reported in MIMAROPA, Region 5, Region 8, Region 9, BARMM



DAMAGED HOUSES



DAMAGE TO INFRASTRUCTURE




22
Damaged Infrastructure



DAMAGE TO AGRICULTURE



OTHER DAMAGED ASSETS



STATE OF CALAMITY




Number of SOCs declared at the following levels:

Regional: **0**
Provincial: **0**
City/Municipality: **0**

Total Number of Cities and Municipalities declared under State of Calamity (SOC)

STATUS OF LIFELINES

Affected Roads and Bridges



● 67% Passable to all vehicles
● 11% Not passable to light vehicles
● 4% Not passable to all types of vehicles
● 6% Passable to light vehicles
● 12% One Lane Passable

Affected Ports



There are no affected airports as of reporting time.
6 flights cancelled
6 flights resumed
100% Resumption

3 seaports affected
2 seaports restored
67% operational

There are no stranded passengers, rolling cargoes, vessels, and motorbancas as of reporting time.

Power



36 cities/ municipalities affected
31 cities/ municipalities restored
86% restored

Water Supply



3 cities/ municipalities affected
1 cities/ municipalities restored
33% restored

Communication Lines



There are no outage/interruption on telecommunications as of reporting time.

SUSPENSION OF CLASS AND WORK



ASSISTANCE PROVIDED





REPUBLIC OF THE PHILIPPINES
NATIONAL DISASTER RISK REDUCTION AND MANAGEMENT COUNCIL

National Disaster Risk Reduction and Management Center, Camp Aguinaldo, Quezon City, Philippines

Effects of Shear Line (2022)

SitRep No. 9 for the Effects of Shear Line (2022)

December 30, 2022 06:00 am

18 December 2022

At 11:00 AM, a weather advisory for Shear Line was issued and it will bring moderate to heavy rains over Bicol Region and southern portion of Quezon. Meanwhile, light to moderate with at times heavy rains is expected over Northern Samar, Eastern Samar, Samar, Romblon, Aklan, Capiz, Iloilo, and the rest of Quezon.

At 11:00 PM, the effects of Shear Line and trough of a Low Pressure Area (LPA) will bring moderate to heavy rains over Bicol Region. Meanwhile, light to moderate with at times heavy rains is expected over Caraga, Davao Region, Eastern Visayas, Quezon, and Aurora.

19 December 2022

At 11:00 AM, the Shear Line and trough of a LPA will bring moderate to heavy rains over Bicol Region, Romblon, Caraga, Davao Region, Northern Samar, Eastern Samar, and Samar. Meanwhile, light to moderate with at times heavy rains is expected over Bukidnon, Cagayan De Oro, Soccsksargen, Leyte, Southern Leyte, Capiz, Aklan, Marinduque, Oriental Mindoro, Occidental Mindoro, Laguna, Rizal, and Quezon.

At 11:00 PM, the Shear Line and trough of a LPA will bring moderate to heavy rains over Bicol Region, Quezon, Northern Samar, Eastern Samar, and Samar. Meanwhile, light to moderate with at times heavy rains is expected over Caraga, Davao, Soccsksargen, Leyte, Southern Leyte, Laguna, Batangas, and Rizal.

20 December 2022

At 11:00 AM, the combined effects Shear Line and trough of a Low Pressure Area (LPA) will bring moderate to heavy rains over Bicol Region, Eastern Visayas, Dinagat Islands, and Surigao Del Norte. Meanwhile, light to moderate with at times heavy rains is expected over Davao Region and the rest of Caraga.

At 10:00 PM, the LPA was estimated based on all available data at 285 km east northeast of General Santos City or 195 km east of Davao City. This weather disturbance is less likely to develop into a tropical depression within 48 hours.

At 11:00 PM The combined effects of Shear Line and LPA will bring moderate to heavy rains over Bicol Region, Eastern Visayas, Dinagat Islands, and Surigao Del Norte. Meanwhile, light to moderate with at times heavy rains is expected over Central Visayas, Davao Region and the rest of Caraga.

21 December 2022

At 10:00 AM, the LPA east of Davao City is less likely to develop into a Tropical Depression within 48 hours.

At 11:00 AM, the Shear Line is no longer affecting any part of the country.

24 December 2022

At 2:00 AM, a weather advisory for Shear Line was reissued and it will bring heavy to intense with at times torrential rains over Eastern Samar and moderate to heavy with at times intense rains over the rest of Eastern Visayas.

At 11:00 AM, heavy to intense with at times torrential rains over Eastern Visayas and Dinagat Islands while moderate to heavy with at times intense rains over Zamboanga Peninsula and the rest of Visayas.

At 11:00 PM, moderate to heavy rains over Southern Palawan, Eastern Visayas, Surigao Del Norte including Dinagat Islands, Misamis Occidental, Camiguin, and Misamis Oriental while light to moderate with at times heavy rains over

Zamboanga Peninsula, the rest of Caraga, the rest of Northern Mindanao and the rest of Visayas.

25 December 2022

At 11:00 AM, moderate to heavy rains with at times intense rains over Southern Palawan, Eastern Visayas, Surigao Del Norte and Dinagat Islands while moderate to heavy rains over Zamboanga Peninsula, Northern Mindanao, and the rest of Caraga, and Visayas.

At 11:00 PM, moderate to heavy rains with at times intense rains over Eastern Visayas, Dinagat Islands, Surigao Del Norte, and Surigao Del Sur. Moderate to heavy rains over Southern Palawan, Zamboanga Peninsula, Northern Mindanao, the rest of Caraga and of Visayas.

26 December 2022

At 11:00 AM, moderate to heavy rains with at times intense rains over Eastern Visayas, Bohol, Caraga, Northern Mindanao, and Davao Oriental. Moderate to heavy rains over Palawan and the rest of Visayas and Mindanao.

27 December 2022

At 11:00 AM, moderate to heavy rains with at times intense rains over Eastern Visayas. moderate to at times heavy rains is expected over Palawan, Bohol, Zamboanga Peninsula, Northern Mindanao, and Caraga.

At 11:00 PM, the effect of the Shear Line has weakened. Meanwhile, at 10:00 PM, the LPA was estimated based on all available data at 605 km east of Surigao City, Surigao del Norte. The possibility of this weather disturbance to develop into a tropical depression is not ruled out.

28 December 2022

At 10:00 am, the Low Pressure Area (LPA) was estimated based on all available data at 260 km east northeast of Hinatuan, Surigao del Sur (9.0°N, 128.6°E). The possibility of this weather disturbance to develop into a tropical depression is not ruled out.

29 December 2022

At 8:00 am, the Low Pressure Area (LPA) southeast of Guiuan, Eastern Samar has dissipated.

At 11:00 am, the Shearline will bring moderate to heavy with at times intense rains over Cagayan, Isabela, Aurora, Quezon, and Mindoro provinces. Light to moderate with at times heavy rains will also be experienced over Camarines Norte, and the rest of CALABARZON and MIMAROPA.

At 11:00PM, the shear line will bring light to moderate with at times heavy rains over Batanes, Cagayan, Isabela, and Apayao.

RELATED INCIDENTS

The following incidents were reported in some areas of MIMAROPA, Region 5, Region 6, Region 7, Region 8, Region 9, Region 10, Region 11, BARMM.

| REGION | Flooded Areas | | | Moonsoon Surge | Maritime Incident | Landslide (Rain-Induced) | Tornado/Destructive Winds/Strong Winds |
|-----------|---------------|----------|----------|----------------|-------------------|--------------------------|--|
| | Flooded | Subsided | Receding | | | | |
| Total | 3 | 391 | 6 | 1 | 8 | 24 | 1 |
| MIMAROPA | 0 | 32 | 4 | 1 | 1 | 0 | 0 |
| Region 5 | 0 | 240 | 0 | 0 | 0 | 12 | 0 |
| Region 6 | 0 | 1 | 0 | 0 | 1 | 0 | 0 |
| Region 7 | 0 | 1 | 0 | 0 | 0 | 0 | 0 |
| Region 8 | 0 | 15 | 0 | 0 | 6 | 0 | 1 |
| Region 9 | 0 | 48 | 0 | 0 | 0 | 5 | 0 |
| Region 10 | 3 | 1 | 2 | 0 | 0 | 0 | 0 |
| Region 11 | 0 | 15 | 0 | 0 | 0 | 7 | 0 |
| BARMM | 0 | 38 | 0 | 0 | 0 | 0 | 0 |

AFFECTED POPULATION

A total of 131,028 families or 509,340 persons were affected. Of which, 4,604 families or 15,800 persons were served inside 151 ECs and 10,925 families or 41,007 persons were served outside ECs:

| Affected Regions | AFFECTED | | | INSIDE ECs | | | OUTSIDE ECs | |
|------------------|----------|----------|---------|------------|----------|---------|-------------|---------|
| | Brgy | Families | Persons | No. of ECs | Families | Persons | Families | Persons |
| TOTAL | 914 | 131,028 | 509,340 | 151 | 4,604 | 15,800 | 10,925 | 41,007 |
| MIMAROPA | 53 | 3,280 | 15,058 | 33 | 1,065 | 4,524 | 5 | 31 |
| Region 5 | 158 | 17,121 | 69,056 | 0 | 0 | 0 | 0 | 0 |
| Region 6 | 13 | 702 | 2,912 | 0 | 0 | 0 | 60 | 225 |
| Region 7 | 1 | 116 | 287 | 0 | 0 | 0 | 50 | 0 |
| Region 8 | 96 | 18,534 | 64,605 | 0 | 0 | 344 | 2 | 10 |
| Region 9 | 42 | 4,905 | 23,952 | 0 | 0 | 0 | 0 | 0 |
| Region 10 | 200 | 20,539 | 94,100 | 82 | 2,665 | 7,460 | 6 | 36 |
| Region 11 | 19 | 2,725 | 5,262 | 3 | 58 | 193 | 0 | 0 |
| CARAGA | 294 | 59,739 | 234,108 | 33 | 816 | 3,279 | 10,802 | 40,705 |
| BARMM | 38 | 3,367 | 0 | 0 | 0 | 0 | 0 | 0 |

CASUALTIES

A total of 44 dead, 12 injured, and 28 missing persons were reported:

| REGION | VALIDATED | | | FOR VALIDATION | | | TOTAL REPORTED | | |
|--------------|-----------|---------|---------|----------------|---------|---------|----------------|---------|---------|
| | dead | injured | missing | dead | injured | missing | dead | injured | missing |
| TOTAL | 13 | 2 | 3 | 31 | 10 | 25 | 44 | 12 | 28 |
| Region 5 | 0 | 0 | 0 | 6 | 0 | 12 | 6 | 0 | 12 |
| Region 6 | 0 | 0 | 0 | 0 | 0 | 1 | 0 | 0 | 1 |
| Region 8 | 3 | 0 | 2 | 0 | 0 | 10 | 3 | 0 | 12 |
| Region 9 | 3 | 1 | 1 | 1 | 0 | 0 | 4 | 1 | 1 |
| Region 10 | 0 | 0 | 0 | 24 | 10 | 2 | 24 | 10 | 2 |
| Region 11 | 4 | 1 | 0 | 0 | 0 | 0 | 4 | 1 | 0 |
| CARAGA | 3 | 0 | 0 | 0 | 0 | 0 | 3 | 0 | 0 |

ROADS AND BRIDGES

A total of 129 road sections and 14 bridges were affected. Below is the current status of affected road sections and bridges:

| | NOT PASSABLE | | PASSABLE (previously reported as not passable and/or one lane passable) | |
|-------------|--------------|---------|---|---------|
| | ROADS | BRIDGES | ROADS | BRIDGES |
| GRAND TOTAL | 3 | 4 | 126 | 10 |
| MIMAROPA | 0 | 2 | 3 | 3 |
| Region 5 | 0 | 0 | 85 | 0 |
| Region 8 | 0 | 0 | 9 | 0 |
| Region 9 | 0 | 0 | 0 | 1 |
| Region 10 | 1 | 1 | 21 | 4 |
| Region 11 | 1 | 1 | 3 | 1 |
| CARAGA | 1 | 0 | 5 | 1 |

POWER

A total of 63 cities/municipalities were affected. Below is the current status of power supply:

| REGION | NO. OF CITIES/ MUNICIPALITIES | |
|-------------|-------------------------------|----------|
| | INTERRUPTED | RESTORED |
| GRAND TOTAL | 3 | 60 |
| MIMAROPA | 0 | 1 |
| Region 5 | 0 | 11 |
| Region 8 | 0 | 25 |
| Region 10 | 2 | 18 |
| CARAGA | 1 | 5 |

WATER SUPPLY

A total of 7 cities/municipalities were affected. Below is the current status of water supply:

| REGION | NO. OF CITIES/ MUNICIPALITIES | |
|-------------|-------------------------------|----------|
| | INTERRUPTED | RESTORED |
| GRAND TOTAL | 2 | 5 |
| MIMAROPA | 1 | 2 |
| Region 5 | 0 | 3 |
| Region 10 | 1 | 0 |

STATUS OF FLIGHTS

A total of 7 domestic flights and 0 international flights were cancelled. Below is the current status of flights:

| REGION | NO. OF CITIES/ MUNICIPALITIES | | | |
|-------------|-------------------------------|---------------|----------|---------------|
| | CANCELLED | | RESUMED | |
| | DOMESTIC | INTERNATIONAL | DOMESTIC | INTERNATIONAL |
| GRAND TOTAL | 0 | 0 | 7 | 0 |
| Region 5 | 0 | 0 | 6 | 0 |
| CARAGA | 0 | 0 | 1 | 0 |

STATUS OF SEAPORTS

A total of 19 seaports were affected. Below is the current status of affected seaports:

| REGION | NO. OF SEAPORTS | |
|-------------|----------------------------------|--|
| | NON-OPERATIONAL/ Cancelled Trips | OPERATIONAL/ Resumed Trips (previously reported as non-operational) |
| GRAND TOTAL | 0 | 19 |

| | | |
|-----------|---|----|
| MIMAROPA | 0 | 11 |
| Region 5 | 0 | 2 |
| Region 6 | 0 | 4 |
| Region 10 | 0 | 1 |
| CARAGA | 0 | 1 |

STRANDED PASSENGERS, ROLLING CARGOES, VESSELS, MBCAS

Below is the current number of stranded passengers, rolling cargoes, vessels, and motorbancas:

| REGION | NO. OF STRANDED | | | |
|-------------|-----------------|-----------------|---------|-------------|
| | PASSENGER | ROLLING CARGOES | VESSELS | MOTORBANCAS |
| GRAND TOTAL | 765 | 13 | 1 | 0 |
| Region 6 | 126 | 0 | 0 | 0 |
| Region 7 | 639 | 13 | 1 | 0 |

DAMAGED HOUSES

A total of 4,522 damaged houses are reported in MIMAROPA, Region 6, Region 8, Region 9, Region 10, Region 11, CARAGA, BARMM.

| REGION | PARTIALLY | TOTALLY | TOTAL | AMOUNT (PHP) |
|-------------|-----------|---------|-------|--------------|
| GRAND TOTAL | 3,679 | 843 | 4,522 | 54,900,000 |
| MIMAROPA | 236 | 44 | 280 | 0 |
| Region 6 | 44 | 24 | 68 | 0 |
| Region 8 | 31 | 3 | 34 | 0 |
| Region 9 | 283 | 158 | 441 | 115,000 |
| Region 10 | 2,620 | 535 | 3,155 | 54,785,000 |
| Region 11 | 15 | 3 | 18 | 0 |
| CARAGA | 440 | 76 | 516 | 0 |
| BARMM | 10 | 0 | 10 | 0 |

Decrease in the number of damaged houses was due to validation

DAMAGE AND LOSSES TO AGRICULTURE (2)

Department of Agriculture

| REGION | NO. OF FARMERS/ FISHERFOLK AFFECTED | AFFECTED CROP AREA (HA) | | | NUMBER OF DAMAGED INFRASTRUCTURE, MACHINERIES, EQUIPMENT | | | PRODUCTION LOSS IN VOLUME (MT) | PRODUCTION LOSS / COST OF DAMAGE IN VALUE (PHP) |
|-------------|-------------------------------------|--|---|-----------|--|-------------------|-------|--------------------------------|---|
| | | WITH NO CHANCE OF RECOVERY (TOTALLY DAMAGED) | WITH CHANCE OF RECOVERY (PARTIALLY DAMAGED) | TOTAL | TOTALLY DAMAGED | PARTIALLY DAMAGED | TOTAL | | |
| GRAND TOTAL | 9,710.5 | 7,425.369 | 2,418 | 7,707.859 | 16 | 63 | 79 | 38,309.4175 | 232,731,657.42 |
| MIMAROPA | 0 | 54.5 | 1 | 55.5 | 16 | 58 | 74 | 0 | 1,400,000 |
| Region 5 | 2,518 | 1,439.35 | 2,417 | 3,856.35 | 0 | 0 | 0 | 1,609.76 | 56,052,998.8 |
| Region 8 | 4 | 0 | 0 | 0 | 0 | 0 | 0 | 0 | 2,826,250 |
| Region 9 | 1 | 0 | 0 | 0 | 0 | 0 | 0 | 0 | 0 |
| Region 10 | 7,187.5 | 5,931.519 | 0 | 3,769.009 | 0 | 5 | 5 | 36,699.6575 | 172,452,408.62 |
| CARAGA | 0 | 0 | 0 | 27 | 0 | 0 | 0 | 0 | 0 |

National Irrigation Administration

| REGION | NUMBER OF DAMAGED INFRASTRUCTURE | | TOTAL | COST OF DAMAGE |
|-------------|----------------------------------|-------------------|-------|----------------|
| | TOTALLY DAMAGED | PARTIALLY DAMAGED | | |
| GRAND TOTAL | 1 | 0 | 1 | 2,050,000 |
| Region 5 | 1 | 0 | 1 | 2,050,000 |

DAMAGE TO INFRASTRUCTURE

The estimated cost of damage to infrastructure amounting to Php 1,130,405,000 was reported in MIMAROPA, Region 5, Region 10, Region 11, CARAGA.

| REGION | NUMBER OF DAMAGED INFRASTRUCTURE | COST OF DAMAGE (PHP) |
|-------------|----------------------------------|----------------------|
| GRAND TOTAL | 95 | 1,130,405,000 |
| MIMAROPA | 9 | 4,170,000 |
| Region 5 | 5 | 5,000,000 |
| Region 10 | 76 | 1,117,235,000 |
| Region 11 | 0 | 4,000,000 |
| CARAGA | 5 | 0 |

CLASS SUSPENSION

Classes and work were suspended in the following regions:

| REGION | No of cities/municipalities |
|-------------|-----------------------------|
| | CLASSES |
| GRAND TOTAL | 67 |
| Region 5 | 67 |

WORK SUSPENSION

Classes and work were suspended in the following regions:

| REGION | No of cities/municipalities |
|-------------|-----------------------------|
| | WORK |
| GRAND TOTAL | 71 |
| MIMAROPA | 4 |
| Region 5 | 67 |

DECLARATION OF STATE OF CALAMITY

A total of 21 cities/municipalities were declared under the State of Calamity. Below is the number of SOCs issued:

| REGION | NO. OF SOCs ISSUED | | | |
|-------------|--------------------|------------|--------------------|----------|
| | REGIONAL | PROVINCIAL | CITY/ MUNICIPALITY | BARANGAY |
| GRAND TOTAL | 0 | 1 | 6 | 0 |
| Region 8 | 0 | 0 | 1 | 0 |
| Region 9 | 0 | 0 | 2 | 0 |
| Region 10 | 0 | 1 | 3 | 0 |

PRE-EMPTIVE EVACUATION

A total of 457 families or 1,428 persons were pre-emptively evacuated:

| REGION | No of Families | No. of Persons |
|-------------|----------------|----------------|
| GRAND TOTAL | 457 | 1,428 |
| Region 7 | 9 | 20 |
| Region 8 | 12 | 42 |

| | | |
|----------|-----|-------|
| Region 9 | 30 | 98 |
| CARAGA | 406 | 1,268 |

ASSISTANCE PROVIDED

The following assistance were provided to MIMAROPA, Region 5, Region 6, Region 7, Region 8, Region 9, Region 10, Region 11, CARAGA.

| | QTY | UNIT | AMOUNT (PHP) |
|--|--------|------|---------------|
| GRAND TOTAL | 30,694 | 0 | 51,406,854.87 |
| Family Food Pack | 24,052 | 0 | 8,971,959.98 |
| Emergency Shelter | 5 | 0 | 50,000 |
| Family Kits | 5 | 0 | 18,445 |
| Food Packs | 68 | 0 | 21,284 |
| Food | 60 | 0 | 0 |
| Canned Goods | 2 | 0 | 0 |
| other food items | 1,260 | 0 | 9,979.2 |
| other non-food items | 12 | 0 | 80,000 |
| not specified | 0 | 0 | 422,231 |
| Hygiene kit | 1,517 | 0 | 738,590 |
| Food Items | 0 | 0 | 127,400 |
| Ready to Eat Food (RTE) | 0 | 0 | 11,963 |
| Blanket | 1,100 | 0 | 242,500 |
| Sakoline | 5 | 0 | 49,650 |
| Family Kit | 25 | 0 | 210,500 |
| Shelter Repair Kit | 20 | 0 | 120,000 |
| Malong | 150 | 0 | 72,750 |
| 10 l Bottled Water | 0 | 0 | 1,778,420 |
| Family Food Packs and standby funds for financial assistance (for Gingoog City, Misamis Oriental and Misamis Occidental) | 0 | 0 | 6,768,350 |
| Other Food and Non-Food Items | 0 | 0 | 22,779,736.79 |
| Hauling of DSWD FFPs | 0 | 0 | 360,000 |
| SkyHydrant Water Purification | 2 | 0 | 0 |
| Medicines | 0 | 0 | 50,000 |
| Jerry Cans | 2,400 | 0 | 0 |
| Family Tent | 1 | 0 | 0 |
| Sleeping Kits | 1 | 0 | 788 |
| Kitchen Kits | 1 | 0 | 1,642.5 |
| Financial | 0 | 0 | 15,750 |
| sleeping kit | 4 | 0 | 3,152 |
| kitchen kits | 4 | 0 | 6,570 |
| Total Cost of Assistance | 0 | 0 | 8,495,193.4 |

RELATED INCIDENTS as of (December 30, 2022 06:00)

| REGION PROVINCE CITY/ MUNICIPALITY BARANGAY | | TYPE OF INCIDENT | DATE OF OCCURENCE | TIME OF OCCURENCE | DESCRIPTION | ACTIONS TAKEN | REMARKS | STATUS (for flooded areas) |
|---|-----|------------------|-------------------|-------------------|-------------|---------------|--|----------------------------|
| GRAND TOTAL | 434 | | | | | | | |
| MIMAROPA | 38 | | | | | | | |
| ORIENTAL MINDORO | 17 | | | | | | | |
| Baco | 4 | | | | | | | |
| Sitio Alwas, Mayabig | | Flooded Areas | 19 December 2022 | 03:00 pm | | | Subsided as of 21 December 2022, 6:00 am | Subsided |
| Sta. Cruz | | Flooded Areas | 19 December 2022 | 06:00 pm | | | Subsided as of 21 December 2022, 6:00 am | Subsided |
| Sitio Imburnal, Burbuli | | Flooded Areas | 19 December 2022 | 06:00 pm | | | Subsided as of 21 December 2022, 6:00 am | Subsided |
| Sitio Alpis, Mangangan II | | Flooded Areas | 19 December 2022 | 06:00 pm | | | Subsided as of 20 December 2022, 10:45 am | Subsided |
| Naujan | 12 | | | | | | | |
| Pinagsabangan I | | Flooded Areas | 19 December 2022 | 04:35 pm | | | Subsided as of 21 December 2022, 6:00 am | Subsided |
| Motoderazo | | Flooded Areas | 24 December 2022 | 02:00 pm | | | Previously reported flooded on 19 December 2022, 04:35 pm and was reported subsided as of 21 December 2022, 6:00 am. | Receding |
| Andres Ylagan | | Flooded Areas | 24 December 2022 | 02:00 pm | | | Previously reported flooded on 19 December 2022, 04:35 pm and was reported subsided as of 22 December 2022, 6:00 am. | Receding |
| Barcenaga | | Flooded Areas | 19 December 2022 | 10:00 pm | | | 6 families (10 male, 17 female) were catered outside EC, Subsided as of 21 December 2022, 6:00 am | Subsided |

| REGION PROVINCE CITY/ MUNICIPALITY BARANGAY | | TYPE OF INCIDENT | DATE OF OCCURENCE | TIME OF OCCURENCE | DESCRIPTION | ACTIONS TAKEN | REMARKS | STATUS (for flooded areas) |
|---|----|------------------|-------------------|-------------------|--|---------------|--|----------------------------|
| Sitio 6, Masagana | | Flooded Areas | 24 December 2022 | 02:00 pm | | | Previously reported flooded on 19 December 2022, 04:35 pm and was reported subsided as of 21 December 2022, 6:00 am. | Subsided |
| Bagong Buhay | | Flooded Areas | 19 December 2022 | 04:35 pm | | | Subsided as of 21 December 2022, 6:00 am | Subsided |
| Sitio Bacuron, Apitong | | Flooded Areas | 19 December 2022 | 10:00 pm | | | Subsided as of 21 December 2022, 6:00 am | Subsided |
| Santiago | | Flooded Areas | 24 December 2022 | 02:00 pm | | | Previously reported flooded on 20 December 2022, 04:00 pm and was reported subsided as of 21 December 2022, 6:00 am. | Subsided |
| San Carlos | | Flooded Areas | 20 December 2022 | 04:00 pm | | | Subsided as of 21 December 2022, 6:00 am | Subsided |
| Buhangin | | Flooded Areas | 24 December 2022 | 02:00 pm | | | Previously reported flooded on 20 December 2022, 04:00 pm and was reported subsided as of 21 December 2022, 6:00 am. | Subsided |
| Nag-iba II | | Flooded Areas | 20 December 2022 | 04:00 pm | | | Subsided as of 21 December 2022, 6:00 am | Subsided |
| Pinagsabangan II | | Flooded Areas | 20 December 2022 | 04:00 pm | | | Subsided as of 21 December 2022, 6:00 am | Subsided |
| Bansud | 1 | | | | | | | |
| Sumagui | | Moonsoon Surge | 24 December 2022 | 12:02 am | 5 houses were severely damaged, 7 households were evacuated and fishing boats were damaged due to strong and high waves. | | | |
| PALAWAN | 21 | | | | | | | |
| Brookes Point | 8 | | | | | | | |
| Maasin | | Flooded Areas | 24 December 2022 | | Flooding due to Moderate to Heavy Rain shower and High Tide | | | Subsided |

| REGION PROVINCE CITY/ MUNICIPALITY BARANGAY | | TYPE OF INCIDENT | DATE OF OCCURENCE | TIME OF OCCURENCE | DESCRIPTION | ACTIONS TAKEN | REMARKS | STATUS (for flooded areas) |
|---|---|------------------|-------------------|-------------------|---|---|---|----------------------------|
| Malis | | Flooded Areas | 26 December 2022 | 01:00 am | Flooding due to Light Rain shower and High Tide | MDRRMO together with other Response Cluster conducted evacuation to the affected families | | Subsided |
| Tubtub | | Flooded Areas | 26 December 2022 | 01:40 pm | Flooding due to Moderate to heavy rain | MDRRMO together with other Response Cluster conducted evacuation to the affected families | | Subsided |
| Poblacion District 1 | | Flooded Areas | 25 December 2022 | 01:15 am | Flooding due to Moderate to Heavy Rain shower and High Tide | MDRRMO together with other Response Cluster conducted evacuation to the affected families | | Subsided |
| Barong Barong | | Flooded Areas | 25 December 2022 | 01:15 am | Flooding due to Moderate to Heavy Rain shower and High Tide | MDRRMO together with other Response Cluster conducted evacuation to the affected families | | Subsided |
| Calasaguen | | Flooded Areas | 25 December 2022 | 01:15 am | Flooding due to Moderate to Heavy Rain shower and High Tide | MDRRMO together with other Response Cluster conducted evacuation to the affected families | | Subsided |
| Ipilan | | Flooded Areas | 26 December 2022 | | Flooding due to Moderate to Heavy Rain | | | Subsided |
| Mainit | | Flooded Areas | 26 December 2022 | | Flooding due to Moderate to Heavy Rain | MDRRMO together with other Response Cluster conducted evacuation to the affected families | | Subsided |
| Balabac | 4 | | | | | | | |
| Poblacion IV | | Flooded Areas | 26 December 2022 | 12:30 am | Flooding due to Moderate to Heavy Rain shower and High Tide | MDRRMO together with other Response Cluster conducted evacuation to the affected families | | Subsided |
| Poblacion VI | | Flooded Areas | 27 December 2022 | | | | Subsided as of 27 December 2022, 12:00 pm | Subsided |
| Mangsee | | Flooded Areas | 27 December 2022 | | | | Subsided as of 27 December 2022, 12:00 pm | Subsided |

| REGION PROVINCE CITY/ MUNICIPALITY BARANGAY | | TYPE OF INCIDENT | DATE OF OCCURENCE | TIME OF OCCURENCE | DESCRIPTION | ACTIONS TAKEN | REMARKS | STATUS (for flooded areas) |
|---|------------|-------------------|-------------------|-------------------|---|---|---------|----------------------------|
| Melville | | Maritime Incident | 26 December 2022 | | Vietnamese vessel sheltering ran aground due to strong waves. | Balabac PCG and MDRRMO rescued 17 Vietnamese passengers and provided temporary accommodation. | | |
| Narra | 8 | | | | | | | |
| Antipulan | | Flooded Areas | 26 December 2022 | | Flooding due to heavy rainfall. | Deployment of volunteer groups and rescue teams | | Receding |
| Aramaywan | | Flooded Areas | 26 December 2022 | | Flooding due to heavy rainfall. | Deployment of volunteer groups and rescue teams | | Subsided |
| Elvita | | Flooded Areas | 26 December 2022 | | Flooding due to heavy rainfall. | Deployment of volunteer groups and rescue teams | | Receding |
| Panacan | | Flooded Areas | 26 December 2022 | | Flooding due to heavy rainfall. | Deployment of volunteer groups and rescue teams | | Subsided |
| Poblacion | | Flooded Areas | 26 December 2022 | | Flooding due to heavy rainfall. | Deployment of volunteer groups and rescue teams | | Subsided |
| Malatgao | | Flooded Areas | 26 December 2022 | | Flooding due to heavy rainfall. | Deployment of volunteer groups and rescue teams | | Subsided |
| Malinao | | Flooded Areas | 26 December 2022 | | Flooding due to heavy rainfall. | Deployment of volunteer groups and rescue teams | | Subsided |
| Teresa | | Flooded Areas | 26 December 2022 | | Flooding due to heavy rainfall. | Deployment of volunteer groups and rescue teams | | Subsided |
| Sofronio Española | 1 | | | | | | | |
| Iraray | | Flooded Areas | 26 December 2022 | | Flooding due to Moderate to Heavy Rain | | | Subsided |
| REGION 5 | 252 | | | | | | | |
| CAMARINES SUR | 191 | | | | | | | |
| Caramoan | 15 | | | | | | | |
| Binanuahan | | Flooded Areas | 18 December 2022 | 09:00 pm | | | | Subsided |
| Agaas | | Flooded Areas | 18 December 2022 | 09:00 pm | | | | Subsided |
| Tabog | | Flooded Areas | 18 December 2022 | 09:00 pm | | | | Subsided |
| Cabacongan | | Flooded Areas | 18 December 2022 | 09:00 pm | | | | Subsided |
| Cadong | | Flooded Areas | 18 December 2022 | 09:00 pm | | | | Subsided |
| Bahay | | Flooded Areas | 18 December 2022 | 09:00 pm | | | | Subsided |

| REGION PROVINCE CITY/ MUNICIPALITY BARANGAY | | TYPE OF INCIDENT | DATE OF OCCURENCE | TIME OF OCCURENCE | DESCRIPTION | ACTIONS TAKEN | REMARKS | STATUS (for flooded areas) |
|--|---|--------------------------|-------------------|-------------------|-------------|---------------|---------|----------------------------|
| Tabgon | | Flooded Areas | 18 December 2022 | 09:00 pm | | | | Subsided |
| Terogo | | Flooded Areas | 18 December 2022 | 09:00 pm | | | | Subsided |
| Solnopan | | Flooded Areas | 18 December 2022 | 09:00 pm | | | | Subsided |
| Caputatan | | Flooded Areas | 18 December 2022 | 09:00 pm | | | | Subsided |
| San Vicente | | Flooded Areas | 18 December 2022 | 09:00 pm | | | | Subsided |
| Pandanán | | Flooded Areas | 18 December 2022 | 09:00 pm | | | | Subsided |
| Lubás | | Flooded Areas | 18 December 2022 | 09:00 pm | | | | Subsided |
| Tawog | | Flooded Areas | 18 December 2022 | 09:00 pm | | | | Subsided |
| Paniman | | Flooded Areas | 19 December 2022 | 11:40 am | | | | Subsided |
| Goa | 3 | | | | | | | |
| Cagaycay | | Flooded Areas | 18 December 2022 | 02:30 pm | | | | Subsided |
| Napawon | | Flooded Areas | 18 December 2022 | 02:30 pm | | | | Subsided |
| Taytay | | Flooded Areas | 18 December 2022 | 02:30 pm | | | | Subsided |
| Lagonoy | 4 | | | | | | | |
| Manamoc | | Flooded Areas | 18 December 2022 | 12:00 pm | | | | Subsided |
| Sta. Maria | | Flooded Areas | 18 December 2022 | 03:00 pm | | | | Subsided |
| Burabod | | Flooded Areas | 18 December 2022 | 09:00 am | | | | Subsided |
| San Sebastian | | Landslide (Rain-Induced) | 18 December 2022 | 12:00 pm | | | | |
| Presentacion (Parubcan) | 7 | | | | | | | |
| Maangas | | Flooded Areas | 19 December 2022 | 12:55 pm | | | | Subsided |
| Buenavista | | Flooded Areas | 19 December 2022 | 12:55 pm | | | | Subsided |
| Pili | | Flooded Areas | 19 December 2022 | 12:55 pm | | | | Subsided |
| Sta. Maria | | Flooded Areas | 19 December 2022 | 12:55 pm | | | | Subsided |
| Pagsangaan | | Flooded Areas | 19 December 2022 | 04:02 pm | | | | Subsided |
| Zone 4 Brgy Sta Maria | | Landslide (Rain-Induced) | 19 December 2022 | 10:28 pm | | | | |
| Bagong Sirang, Presentacion and Adiangao, San Jose | | Landslide (Rain-Induced) | 19 December 2022 | 06:35 pm | | | | |
| Tinambac | 5 | | | | | | | |
| Bagacay | | Flooded Areas | 18 December 2022 | 01:00 pm | | | | Subsided |
| Olag Pequeno | | Flooded Areas | 19 December 2022 | 01:00 pm | | | | Subsided |
| Sta Cruz | | Flooded Areas | 19 December 2022 | 11:30 pm | | | | Subsided |
| Camagong | | Flooded Areas | 19 December 2022 | 11:30 pm | | | | Subsided |
| Old Caaluan | | Flooded Areas | 19 December 2022 | 11:30 am | | | | Subsided |
| Bombon | 1 | | | | | | | |

| REGION PROVINCE CITY/ MUNICIPALITY BARANGAY | | TYPE OF INCIDENT | DATE OF OCCURENCE | TIME OF OCCURENCE | DESCRIPTION | ACTIONS TAKEN | REMARKS | STATUS (for flooded areas) |
|---|----|------------------|-------------------|-------------------|-------------|---------------|---------|----------------------------|
| San Roque | | Flooded Areas | 18 December 2022 | 08:18 am | | | | Subsided |
| Calabanga | 12 | | | | | | | |
| San Pablo | | Flooded Areas | 19 December 2022 | 05:00 pm | | | | Subsided |
| San Isidro | | Flooded Areas | 19 December 2022 | 05:00 pm | | | | Subsided |
| San Francisco | | Flooded Areas | 19 December 2022 | 05:00 pm | | | | Subsided |
| Pagatpat | | Flooded Areas | 19 December 2022 | 05:00 pm | | | | Subsided |
| Sabang | | Flooded Areas | 19 December 2022 | 05:00 pm | | | | Subsided |
| Sta. Cruz Quipayo | | Flooded Areas | 19 December 2022 | 05:00 pm | | | | Subsided |
| Bigaas | | Flooded Areas | 19 December 2022 | 05:00 pm | | | | Subsided |
| San Antonio Quipayo | | Flooded Areas | 19 December 2022 | 05:00 pm | | | | Subsided |
| La Purisima Quipayo | | Flooded Areas | 19 December 2022 | 05:00 pm | | | | Subsided |
| Sto Domingo | | Flooded Areas | 19 December 2022 | 12:13 pm | | | | Subsided |
| Paolbo | | Flooded Areas | 19 December 2022 | 02:30 pm | | | | Subsided |
| San Roque | | Flooded Areas | 19 December 2022 | 02:30 pm | | | | Subsided |
| Magarao | 11 | | | | | | | |
| San Isidro | | Flooded Areas | 19 December 2022 | 05:00 pm | | | | Subsided |
| San Juan | | Flooded Areas | 19 December 2022 | 05:00 pm | | | | Subsided |
| San Miguel | | Flooded Areas | 19 December 2022 | 05:00 pm | | | | Subsided |
| Sta Lucia | | Flooded Areas | 19 December 2022 | 05:00 pm | | | | Subsided |
| San Francisco Zone 7 | | Flooded Areas | 19 December 2022 | 12:00 pm | | | | Subsided |
| Monserrat Zone 6 | | Flooded Areas | 19 December 2022 | 10:00 pm | | | | Subsided |
| Sto Tomas Aones 1, 2, 3 &6 | | Flooded Areas | 19 December 2022 | 10:00 pm | | | | Subsided |
| Sta Rosa | | Flooded Areas | 19 December 2022 | 10:00 pm | | | | Subsided |
| San Pantaleon | | Flooded Areas | 19 December 2022 | 12:00 pm | | | | Subsided |
| Bell | | Flooded Areas | 19 December 2022 | 12:00 pm | | | | Subsided |
| Carangcang | | Flooded Areas | 19 December 2022 | 05:12 pm | | | | Subsided |
| Libmanan | 7 | | | | | | | |
| Malbogon | | Flooded Areas | 19 December 2022 | 06:17 am | | | | Subsided |
| Taban Fundado | | Flooded Areas | 19 December 2022 | 06:17 am | | | | Subsided |
| Handong | | Flooded Areas | 19 December 2022 | 06:17 am | | | | Subsided |
| Station Church site | | Flooded Areas | 19 December 2022 | 06:17 am | | | | Subsided |
| Uson | | Flooded Areas | 19 December 2022 | 06:17 am | | | | Subsided |
| San Isidro | | Flooded Areas | 19 December 2022 | 04:00 pm | | | | Subsided |
| Palong | | Flooded Areas | 19 December 2022 | 04:00 pm | | | | Subsided |
| Siruma | 5 | | | | | | | |

| REGION PROVINCE CITY/ MUNICIPALITY BARANGAY | | TYPE OF INCIDENT | DATE OF OCCURENCE | TIME OF OCCURENCE | DESCRIPTION | ACTIONS TAKEN | REMARKS | STATUS (for flooded areas) |
|---|----|--------------------------|-------------------|-------------------|-------------|---------------|---------|----------------------------|
| Fundado | | Flooded Areas | 19 December 2022 | | | | | Subsided |
| Bahao | | Flooded Areas | 19 December 2022 | | | | | Subsided |
| Salvacion | | Flooded Areas | 19 December 2022 | 01:14 pm | | | | Subsided |
| Tango Bantigue | | Flooded Areas | 19 December 2022 | 01:18 pm | | | | Subsided |
| Pinitan | | Flooded Areas | 20 December 2022 | 08:00 am | | | | Subsided |
| San Jose | 4 | | | | | | | |
| Kinalansan- Dolo | | Flooded Areas | 19 December 2022 | 02:46 pm | | | | Subsided |
| Minoro | | Flooded Areas | 19 December 2022 | 10:00 am | | | | Subsided |
| Manzana | | Flooded Areas | 19 December 2022 | 10:00 am | | | | Subsided |
| Telegrafo | | Flooded Areas | 19 December 2022 | 10:00 am | | | | Subsided |
| Lupi | 4 | | | | | | | |
| Poblacion | | Flooded Areas | 19 December 2022 | 12:10 pm | | | | Subsided |
| Colacling | | Flooded Areas | 19 December 2022 | 12:10 pm | | | | Subsided |
| San Rafael Sur | | Flooded Areas | 19 December 2022 | 07:20 pm | | | | Subsided |
| San Pedro | | Landslide (Rain-Induced) | 19 December 2022 | 09:26 am | | | | |
| Ragay | 8 | | | | | | | |
| Apad | | Flooded Areas | 19 December 2022 | 12:00 pm | | | | Subsided |
| Cale | | Flooded Areas | 19 December 2022 | 12:00 pm | | | | Subsided |
| Panaytayan | | Flooded Areas | 19 December 2022 | 12:00 pm | | | | Subsided |
| Amomokpok | | Flooded Areas | 19 December 2022 | 06:30 pm | | | | Subsided |
| Poblacion Ilaod | | Flooded Areas | 19 December 2022 | 06:30 pm | | | | Subsided |
| Poblacion Iraya | | Flooded Areas | 19 December 2022 | 06:30 pm | | | | Subsided |
| Lower Sta Cruz | | Flooded Areas | 19 December 2022 | 06:30 pm | | | | Subsided |
| Laguio | | Flooded Areas | 19 December 2022 | 06:30 pm | | | | Subsided |
| Sipocot | 12 | | | | | | | |
| Mangapo | | Flooded Areas | 19 December 2022 | 03:16 am | | | | Subsided |
| North Centro | | Flooded Areas | 19 December 2022 | 06:41 am | | | | Subsided |
| Awayan | | Flooded Areas | 19 December 2022 | 07:07 am | | | | Subsided |
| Lubigan Jr | | Flooded Areas | 19 December 2022 | 08:34 am | | | | Subsided |
| South Centro | | Flooded Areas | 19 December 2022 | 08:38 am | | | | Subsided |
| Tara | | Flooded Areas | 19 December 2022 | 10:13 am | | | | Subsided |
| Gaongan | | Flooded Areas | 19 December 2022 | 01:29 pm | | | | Subsided |
| Bolo Norte | | Flooded Areas | 19 December 2022 | 12:36 pm | | | | Subsided |
| Tula- Tula | | Flooded Areas | 19 December 2022 | 05:00 pm | | | | Subsided |

| REGION PROVINCE CITY/ MUNICIPALITY BARANGAY | | TYPE OF INCIDENT | DATE OF OCCURENCE | TIME OF OCCURENCE | DESCRIPTION | ACTIONS TAKEN | REMARKS | STATUS (for flooded areas) |
|---|----|------------------|-------------------|-------------------|-------------|---------------|---------|----------------------------|
| Salvacion | | Flooded Areas | 19 December 2022 | 05:00 pm | | | | Subsided |
| Taisan | | Flooded Areas | 19 December 2022 | 05:00 pm | | | | Subsided |
| North Centro | | Flooded Areas | 19 December 2022 | 09:00 pm | | | | Subsided |
| Pamplona | 14 | | | | | | | |
| Poblacion | | Flooded Areas | 19 December 2022 | 11:42 am | | | | Subsided |
| Tambo | | Flooded Areas | 19 December 2022 | 11:42 am | | | | Subsided |
| Batang | | Flooded Areas | 19 December 2022 | 11:42 am | | | | Subsided |
| Veneracion | | Flooded Areas | 19 December 2022 | 11:42 am | | | | Subsided |
| San Ramon | | Flooded Areas | 19 December 2022 | 11:42 am | | | | Subsided |
| San Rafael | | Flooded Areas | 19 December 2022 | 11:42 am | | | | Subsided |
| Salvacion | | Flooded Areas | 19 December 2022 | 11:42 am | | | | Subsided |
| Tampadong | | Flooded Areas | 19 December 2022 | 11:42 am | | | | Subsided |
| Burabod | | Flooded Areas | 19 December 2022 | 03:24 pm | | | | Subsided |
| Cagbibibi | | Flooded Areas | 19 December 2022 | 03:24 pm | | | | Subsided |
| Cagbunga | | Flooded Areas | 19 December 2022 | 03:24 pm | | | | Subsided |
| Del Rosario | | Flooded Areas | 19 December 2022 | 03:24 pm | | | | Subsided |
| San Gabriel | | Flooded Areas | 19 December 2022 | 03:24 pm | | | | Subsided |
| Patong | | Flooded Areas | 19 December 2022 | 03:24 pm | | | | Subsided |
| Pasacao | 7 | | | | | | | |
| Quitang | | Flooded Areas | 19 December 2022 | 12:22 pm | | | | Subsided |
| Odicon | | Flooded Areas | 19 December 2022 | 11:00 am | | | | Subsided |
| Macad | | Flooded Areas | 18 December 2022 | 12:25 pm | | | | Subsided |
| Bahay | | Flooded Areas | 19 December 2022 | 12:23 pm | | | | Subsided |
| Sta Rosa Del Norte | | Flooded Areas | 19 December 2022 | 11:00 am | | | | Subsided |
| Cucu | | Flooded Areas | 19 December 2022 | 01:00 pm | | | | Subsided |
| San Cirilo | | Flooded Areas | 19 December 2022 | 04:00 pm | | | | Subsided |
| San Fernando | 4 | | | | | | | |
| Bonifacio | | Flooded Areas | 19 December 2022 | 10:07 am | | | | Subsided |
| Rizal | | Flooded Areas | 19 December 2022 | 10:07 am | | | | Subsided |
| Buenavista | | Flooded Areas | 19 December 2022 | 10:07 am | | | | Subsided |
| Del Pilar | | Flooded Areas | 19 December 2022 | 10:07 am | | | | Subsided |
| Camaligan | 10 | | | | | | | |
| Sto Domingo | | Flooded Areas | 19 December 2022 | 08:00 am | | | | Subsided |
| San Jose | | Flooded Areas | 19 December 2022 | 08:00 am | | | | Subsided |
| San Juan | | Flooded Areas | 19 December 2022 | 08:00 am | | | | Subsided |

| REGION PROVINCE CITY/ MUNICIPALITY BARANGAY | | TYPE OF INCIDENT | DATE OF OCCURENCE | TIME OF OCCURENCE | DESCRIPTION | ACTIONS TAKEN | REMARKS | STATUS (for flooded areas) |
|---|----|--------------------------|-------------------|-------------------|-------------|---------------|---------|----------------------------|
| Dugcal | | Flooded Areas | 19 December 2022 | 08:00 am | | | | Subsided |
| Marupit | | Flooded Areas | 19 December 2022 | 08:00 am | | | | Subsided |
| Sua | | Flooded Areas | 19 December 2022 | 08:00 am | | | | Subsided |
| San Lucas | | Flooded Areas | 19 December 2022 | 08:00 am | | | | Subsided |
| San Roque | | Flooded Areas | 19 December 2022 | 08:00 am | | | | Subsided |
| Tarosanan | | Flooded Areas | 19 December 2022 | 05:00 pm | | | | Subsided |
| San Francisco | | Flooded Areas | 19 December 2022 | 05:00 pm | | | | Subsided |
| Garchitorena | 4 | | | | | | | |
| Cagamutan | | Flooded Areas | 19 December 2022 | 09:25 am | | | | Subsided |
| Burabod | | Flooded Areas | 19 December 2022 | 09:25 am | | | | Subsided |
| Barangay IV | | Flooded Areas | 19 December 2022 | 05:00 pm | | | | Subsided |
| Burabod to Cagamutan | | Landslide (Rain-Induced) | 19 December 2022 | 11:00 am | | | | |
| Sagñay | 13 | | | | | | | |
| Buracan | | Flooded Areas | 19 December 2022 | 08:00 am | | | | Subsided |
| Mabca | | Flooded Areas | 19 December 2022 | 08:00 am | | | | Subsided |
| Aniog | | Flooded Areas | 19 December 2022 | 06:15 pm | | | | Subsided |
| Catalotan | | Flooded Areas | 19 December 2022 | 06:15 pm | | | | Subsided |
| Nato | | Flooded Areas | 19 December 2022 | 06:15 pm | | | | Subsided |
| Patitinan | | Flooded Areas | 19 December 2022 | 06:15 pm | | | | Subsided |
| San Antonio | | Flooded Areas | 19 December 2022 | 06:15 pm | | | | Subsided |
| San Isidro | | Flooded Areas | 19 December 2022 | 06:15 pm | | | | Subsided |
| San Roque | | Flooded Areas | 19 December 2022 | 06:15 pm | | | | Subsided |
| Sibaguan | | Flooded Areas | 19 December 2022 | 06:15 pm | | | | Subsided |
| Tinorongan | | Flooded Areas | 19 December 2022 | 06:15 pm | | | | Subsided |
| Turague | | Flooded Areas | 19 December 2022 | 06:15 pm | | | | Subsided |
| Patitinan | | Landslide (Rain-Induced) | | | | | | |
| Baao | 8 | | | | | | | |
| San Nicolas | | Flooded Areas | 19 December 2022 | 12:00 pm | | | | Subsided |
| San Roque | | Flooded Areas | 19 December 2022 | 12:00 pm | | | | Subsided |
| San Jose | | Flooded Areas | 19 December 2022 | 12:00 pm | | | | Subsided |
| San Francisco | | Flooded Areas | 19 December 2022 | 12:00 pm | | | | Subsided |
| San Isidro | | Flooded Areas | 19 December 2022 | 12:00 pm | | | | Subsided |
| Sta Eulalia | | Flooded Areas | 20 December 2022 | 08:00 am | | | | Subsided |

| REGION PROVINCE CITY/ MUNICIPALITY BARANGAY | | TYPE OF INCIDENT | DATE OF OCCURENCE | TIME OF OCCURENCE | DESCRIPTION | ACTIONS TAKEN | REMARKS | STATUS (for flooded areas) |
|---|----|------------------|-------------------|-------------------|-------------|---------------|---------|----------------------------|
| Sta Teresita | | Flooded Areas | 20 December 2022 | 04:00 am | | | | Subsided |
| Pugay | | Flooded Areas | 20 December 2022 | 04:00 am | | | | Subsided |
| Pili | 1 | | | | | | | |
| San Vicente | | Flooded Areas | 19 December 2022 | 01:36 pm | | | | Subsided |
| Milaor | 9 | | | | | | | |
| Flordeliz | | Flooded Areas | 19 December 2022 | 04:00 pm | | | | Subsided |
| San Jose | | Flooded Areas | 19 December 2022 | 04:00 pm | | | | Subsided |
| Balagbas | | Flooded Areas | 20 December 2022 | 11:00 am | | | | Subsided |
| Del Rosario | | Flooded Areas | 20 December 2022 | 11:00 am | | | | Subsided |
| Sto Domingo | | Flooded Areas | 20 December 2022 | 11:00 am | | | | Subsided |
| Lipot | | Flooded Areas | 20 December 2022 | 11:00 am | | | | Subsided |
| Tarusanan | | Flooded Areas | 20 December 2022 | 11:00 am | | | | Subsided |
| San Miguel | | Flooded Areas | 20 December 2022 | 11:00 am | | | | Subsided |
| Capucnasan | | Flooded Areas | 20 December 2022 | 11:00 am | | | | Subsided |
| Minalabac | 4 | | | | | | | |
| Sagrada Familia | | Flooded Areas | 19 December 2022 | 03:06 pm | | | | Subsided |
| Timbang | | Flooded Areas | 19 December 2022 | 04:00 pm | | | | Subsided |
| Baliuag Nuevo | | Flooded Areas | 19 December 2022 | 04:00 pm | | | | Subsided |
| Catanusan | | Flooded Areas | 19 December 2022 | 05:00 pm | | | | Subsided |
| Canaman | 13 | | | | | | | |
| San Agustin | | Flooded Areas | 19 December 2022 | 03:23 pm | | | | Subsided |
| San Roque | | Flooded Areas | 19 December 2022 | 04:00 pm | | | | Subsided |
| Linaga | | Flooded Areas | 19 December 2022 | 04:00 pm | | | | Subsided |
| Mangawayan | | Flooded Areas | 19 December 2022 | 02:23 pm | | | | Subsided |
| Sua | | Flooded Areas | 19 December 2022 | 03:57 pm | | | | Subsided |
| Haring | | Flooded Areas | 19 December 2022 | 04:00 pm | | | | Subsided |
| Fundado | | Flooded Areas | 19 December 2022 | 04:00 pm | | | | Subsided |
| San Juan | | Flooded Areas | 19 December 2022 | 04:00 pm | | | | Subsided |
| Palo | | Flooded Areas | 19 December 2022 | 04:00 pm | | | | Subsided |
| Del Rosario | | Flooded Areas | 19 December 2022 | 04:00 pm | | | | Subsided |
| San Vicente | | Flooded Areas | 19 December 2022 | 07:11 pm | | | | Subsided |
| San Nicolas | | Flooded Areas | 19 December 2022 | 07:11 pm | | | | Subsided |
| San Jose West | | Flooded Areas | 19 December 2022 | 07:11 pm | | | | Subsided |
| Buhi | 1 | | | | | | | |
| San Buenaventura | | Flooded Areas | 19 December 2022 | 05:03 pm | | | | Subsided |

| REGION PROVINCE CITY/ MUNICIPALITY BARANGAY | | TYPE OF INCIDENT | DATE OF OCCURENCE | TIME OF OCCURENCE | DESCRIPTION | ACTIONS TAKEN | REMARKS | STATUS (for flooded areas) |
|---|----|------------------|-------------------|-------------------|-------------|---------------|---------|----------------------------|
| Nabua | 1 | | | | | | | |
| Sta Lucia | | Flooded Areas | 19 December 2022 | 12:40 pm | | | | Subsided |
| Cabusao | 4 | | | | | | | |
| Biong | | Flooded Areas | 19 December 2022 | 11:40 am | | | | Subsided |
| Pandan | | Flooded Areas | 19 December 2022 | 03:53 pm | | | | Subsided |
| Camagong | | Flooded Areas | 19 December 2022 | 07:30 pm | | | | Subsided |
| Castillo Villasan | | Flooded Areas | 20 December 2022 | 03:15 pm | | | | Subsided |
| NAGA | 9 | | | | | | | |
| Naga | 9 | | | | | | | |
| Clupa calauag | | Flooded Areas | 19 December 2022 | | | | | Subsided |
| Zone 3 Azucena St. Calauag | | Flooded Areas | 19 December 2022 | | | | | Subsided |
| Zone 7 Vilmar Subd Calauag | | Flooded Areas | 19 December 2022 | | | | | Subsided |
| Villa Karangahan Subd San Felipe | | Flooded Areas | 19 December 2022 | | | | | Subsided |
| Caimoto St Liboton | | Flooded Areas | 19 December 2022 | | | | | Subsided |
| Zone 3,4,6 Triangulo | | Flooded Areas | 19 December 2022 | | | | | Subsided |
| Zone 3 Tabuco | | Flooded Areas | 19 December 2022 | | | | | Subsided |
| Zone 7 San Francisco Abella | | Flooded Areas | 19 December 2022 | | | | | Subsided |
| Zone 1 Sitio California Con Grande | | Flooded Areas | 19 December 2022 | | | | | Subsided |
| CAMARINES NORTE | 25 | | | | | | | |
| Daet | 8 | | | | | | | |
| Barangay VII | | Flooded Areas | 18 December 2022 | | | | | Subsided |
| P.4 and P.5 Barangay Cobangbang | | Flooded Areas | 18 December 2022 | | | | | Subsided |
| P.5 and P.6 Barangay Borabod | | Flooded Areas | 18 December 2022 | | | | | Subsided |
| P.1, P3, P5 and P.7 Barangay V | | Flooded Areas | 18 December 2022 | | | | | Subsided |
| P. 2 Barangay Mancruz | | Flooded Areas | 18 December 2022 | | | | | Subsided |
| zone 1 and zone 4 Mandulungan Barangay | | Flooded Areas | 18 December 2022 | | | | | Subsided |
| Pamorangon | | Flooded Areas | 19 December 2022 | 10:53 am | | | | Subsided |
| Magang P3 | | Flooded Areas | 19 December 2022 | 10:53 am | | | | Subsided |
| Vinzons | 5 | | | | | | | |
| Barangay Singi Detour | | Flooded Areas | 18 December 2022 | | | | | Subsided |
| Brgy Cal Norte | | Flooded Areas | 19 December 2022 | | | | | Subsided |
| Brgy Mangcayo | | Flooded Areas | 19 December 2022 | | | | | Subsided |
| Brgy Guinacutan | | Flooded Areas | 19 December 2022 | | | | | Subsided |
| Brgy Matango-Awit Paracale | | Flooded Areas | 19 December 2022 | | | | | Subsided |
| Capalonga | 2 | | | | | | | |

| REGION PROVINCE CITY/ MUNICIPALITY BARANGAY | | TYPE OF INCIDENT | DATE OF OCCURENCE | TIME OF OCCURENCE | DESCRIPTION | ACTIONS TAKEN | REMARKS | STATUS (for flooded areas) |
|---|----|--------------------------|-------------------|-------------------|-------------|---------------|---------|----------------------------|
| Brgy Catioan Sitio Talagpucao | | Landslide (Rain-Induced) | 19 December 2022 | 09:30 am | | | | |
| Brgy San Isidro | | Flooded Areas | 19 December 2022 | 09:30 am | | | | Subsided |
| Jose Panganiban | 8 | | | | | | | |
| Brgy Calero P4 | | Landslide (Rain-Induced) | 18 December 2022 | 06:20 pm | | | | |
| Brgy Parang P4, P6 | | Flooded Areas | 18 December 2022 | 07:40 pm | | | | Subsided |
| San Isidro P2 | | Flooded Areas | 18 December 2022 | 08:24 pm | | | | Subsided |
| Brgy Sta Rosa | | Flooded Areas | 18 December 2022 | 07:36 pm | | | | Subsided |
| Brgy San Martin | | Flooded Areas | 18 December 2022 | 07:36 pm | | | | Subsided |
| Brgy Nakalaya P1 | | Landslide (Rain-Induced) | 18 December 2022 | 07:36 pm | | | | |
| Brgy Nakalaya P4, P2 | | Flooded Areas | 18 December 2022 | 07:36 pm | | | | Subsided |
| Sta Rosa Norte P2, P5 | | Flooded Areas | 19 December 2022 | | | | | Subsided |
| Mercedes | 2 | | | | | | | |
| Brgy Hamoraon | | Flooded Areas | 18 December 2022 | 03:18 pm | | | | Subsided |
| Brgy Del Rosario P6 | | Flooded Areas | 19 December 2022 | 09:25 am | | | | Subsided |
| ALBAY | 25 | | | | | | | |
| Legazpi | 25 | | | | | | | |
| 55 Estanza | | Landslide (Rain-Induced) | 19 December 2022 | | | | | |
| 1 EMs Barrio | | Flooded Areas | 19 December 2022 | | | | | Subsided |
| 8 Bagumbayan | | Flooded Areas | 19 December 2022 | | | | | Subsided |
| 11 Maoyod | | Flooded Areas | 19 December 2022 | | | | | Subsided |
| 12 Tula Tula | | Flooded Areas | 19 December 2022 | | | | | Subsided |
| 13 Ilawod West | | Flooded Areas | 19 December 2022 | | | | | Subsided |
| 14 Ilawod | | Flooded Areas | 19 December 2022 | | | | | Subsided |
| 15 Ilawod East | | Flooded Areas | 19 December 2022 | | | | | Subsided |
| 17 Rizal St Ilawod | | Flooded Areas | 19 December 2022 | | | | | Subsided |
| 18 Cabangon West | | Flooded Areas | 19 December 2022 | | | | | Subsided |
| 19 Cabangon | | Flooded Areas | 19 December 2022 | | | | | Subsided |
| 20 Cabangon East | | Flooded Areas | 19 December 2022 | | | | | Subsided |
| 21 Binanuahan West | | Flooded Areas | 19 December 2022 | | | | | Subsided |
| 23 Imperial Court Subd | | Flooded Areas | 19 December 2022 | | | | | Subsided |
| 24 Rizal St | | Flooded Areas | 19 December 2022 | | | | | Subsided |
| 31 Centro Baybay | | Flooded Areas | 19 December 2022 | | | | | Subsided |

| REGION PROVINCE CITY/ MUNICIPALITY BARANGAY | | TYPE OF INCIDENT | DATE OF OCCURENCE | TIME OF OCCURENCE | DESCRIPTION | ACTIONS TAKEN | REMARKS | STATUS (for flooded areas) |
|---|---|--------------------------|-------------------|-------------------|--|--|---------|----------------------------|
| 34 Oro Site | | Flooded Areas | 19 December 2022 | | | | | Subsided |
| 37 Bitano | | Flooded Areas | 19 December 2022 | | | | | Subsided |
| 39 Bonot | | Flooded Areas | 19 December 2022 | | | | | Subsided |
| 40 Cruzada | | Flooded Areas | 19 December 2022 | | | | | Subsided |
| 41 Bogtong | | Flooded Areas | 19 December 2022 | | | | | Subsided |
| 42 Rawis | | Flooded Areas | 19 December 2022 | | | | | Subsided |
| 50 Padang | | Flooded Areas | 19 December 2022 | | | | | Subsided |
| 58 Buraguis | | Flooded Areas | 19 December 2022 | | | | | Subsided |
| 59 Puro | | Flooded Areas | 19 December 2022 | | | | | Subsided |
| CATANDUANES | 2 | | | | | | | |
| Viga | 1 | | | | | | | |
| Sitio Summit P Vera | | Landslide (Rain-Induced) | 19 December 2022 | | | | | |
| San Andres (Calolbon) | 1 | | | | | | | |
| Sitio Calumagon San Isidro | | Landslide (Rain-Induced) | 19 December 2022 | | | | | |
| REGION 6 | 2 | | | | | | | |
| ANTIQUE | 2 | | | | | | | |
| Belison | 1 | | | | | | | |
| Brgy Boroc boroc | | Flooded Areas | 26 December 2022 | 01:00 am | Coastal Flooding | Activation of QRTs | | Subsided |
| Culasi | 1 | | | | | | | |
| Brgy Batunan Sur | | Maritime Incident | 28 December 2022 | 06:00 am | On 28 December 2022, at around 6:00 AM, Mr. Romeo Vicente went on fishing venture but failed to return home. Then around 2:00 PM, some fisherfolks recovered Mr. Vicente's boat but no signs of the said victim. | on-going SAR operation by PCG, maritime police and mdrmo | | |
| REGION 7 | 1 | | | | | | | |
| BOHOL | 1 | | | | | | | |
| Candijay | 1 | | | | | | | |

| REGION PROVINCE CITY/ MUNICIPALITY BARANGAY | | TYPE OF INCIDENT | DATE OF OCCURENCE | TIME OF OCCURENCE | DESCRIPTION | ACTIONS TAKEN | REMARKS | STATUS (for flooded areas) |
|--|----|--|-------------------|-------------------|--|---|---|----------------------------|
| Panadtaran | | Flooded Areas | 24 December 2022 | 11:00 am | Candijay, Bohol was placed under Yellow Rainfall Level and raised to Orange Level at around 8am. Matulid river overflowed due to heavy rainfall. | A total of 9 Families and a total of 20 individuals were evacuated from Sitio Tabunok, Brgy. Panadtaran to Panadtaran Elementary School due to the overflowing of Matulid River | Families were evacuated and were given Family Food Packs upon arrival in the Evacuation Center. | Subsided |
| REGION 8 | 22 | | | | | | | |
| EASTERN SAMAR | 15 | | | | | | | |
| Arteche | 1 | | | | | | | |
| Bigo, Concepcion, Casidman, McArthur, Cagsalay, Tawagan, Inayawan, and Tibalawon | | Flooded Areas | 24 December 2022 | 09:00 am | 1-2 meters estimated depth within the Barangay proper | Conducted Pre-Empptive Evacuation | Continuous monitoring | Subsided |
| General MacArthur | 1 | | | | | | | |
| Brgy Vigan | | Flooded Areas | 24 December 2022 | 10:00 am | 1-3-foot depth within the Barangay | Monitoring water level | Operations Center on alert status | Subsided |
| Llorente | 1 | | | | | | | |
| All 33 Barangays | | Flooded Areas | 24 December 2022 | 05:00 pm | Incidence of flooding to all 33 barangays with portions of National Highway Not passable | Activated OpCen with ERT on 24/7 | Deployment of Assessment teams | Subsided |
| Guiuan | 1 | | | | | | | |
| Hamorawon | | Tornado/Destructive Winds/Strong Winds | 24 December 2022 | 07:00 am | 2 houses were partially damaged and 2 houses was declared totally damage and a total of 4 motor bancas were damaged | Deployment of Operation and Warning Team, preparation of evacuation centers | Continuous monitoring | |
| Borongan | 1 | | | | | | | |
| Brgy. Sabang Suribao | | Flooded Areas | 24 December 2022 | 09:31 pm | Flooding with estimated depth of 0.30 meters | Continuous monitoring | | Subsided |
| Jipapad | 1 | | | | | | | |
| Poblacion Barangays and 9 outside Barangays | | Flooded Areas | 23 December 2022 | | 2.5 meters high at the low-lying areas and 1 meter high at high-leveled areas | Activated OpCen on 24/7 | Continuous monitoring | Subsided |
| Giporlos | 9 | | | | | | | |
| Brgy. 8 Poblacion | | Flooded Areas | 24 December 2022 | | 10 families with 68 individuals affected | Continuous monitoring | | Subsided |
| Brgy. Coticot | | Flooded Areas | 24 December 2022 | | 76 families with 380 individuals are flooded | Continuous monitoring | | Subsided |

| REGION PROVINCE CITY/ MUNICIPALITY BARANGAY | | TYPE OF INCIDENT | DATE OF OCCURENCE | TIME OF OCCURENCE | DESCRIPTION | ACTIONS TAKEN | REMARKS | STATUS (for flooded areas) |
|---|---|-------------------|-------------------|-------------------|---|--|-----------------------|----------------------------|
| Brgy. Gigoso | | Flooded Areas | 24 December 2022 | | 62 families with 223 individuals are flooded | Continuous monitoring | | Subsided |
| San Isidro | | Flooded Areas | 24 December 2022 | | 14 families with 53 individuals flooded | Continuous monitoring | | Subsided |
| Brgy. 5 | | Flooded Areas | 24 December 2022 | | 2 families with 10 individuals flooded | Continuous monitoring | | Subsided |
| Brgy, Paya | | Flooded Areas | 24 December 2022 | | | | | Subsided |
| Brgy. 7 | | Flooded Areas | 24 December 2022 | | | | | Subsided |
| Brgy. 2 | | Flooded Areas | 24 December 2022 | | | | | Subsided |
| Brgy. 1 | | Flooded Areas | 24 December 2022 | | | | | Subsided |
| NORTHERN SAMAR | 5 | | | | | | | |
| Catubig | 1 | | | | | | | |
| Poblacion Barangays | | Flooded Areas | 24 December 2022 | 01:00 pm | 1.8 above normal | Continuous weather monitoring | 14 Barangays flooded | Subsided |
| Palapag | 4 | | | | | | | |
| Brgy Monbon | | Maritime Incident | 23 December 2022 | 09:30 am | Capsized Boat due to inclement weather and rough seas | Rescued by the nearby motorboat | Continuous monitoring | |
| Brgy. Mapno | | Maritime Incident | 23 December 2022 | 11:30 am | Capsized Boat due to inclement weather and rough seas | Rescued and safely returned | Continuous monitoring | |
| Brgy. Monbon | | Maritime Incident | 23 December 2022 | 11:30 am | The punong barangay of Brgy. Monbon informed the LDRRMO relative to the 4 separately operated fishing boats that ventured out into sea early morning of 23 December 2022. | Continuous monitoring for the four missing boats | Continuous monitoring | |
| Brgy Mapno | | Maritime Incident | 23 December 2022 | 09:00 am | Capsized Boat due to inclement weather and rough seas | Rescued by the nearby motorboat | Continuous monitoring | |
| LEYTE | 2 | | | | | | | |
| Dulag | 1 | | | | | | | |

| REGION PROVINCE CITY/ MUNICIPALITY BARANGAY | | TYPE OF INCIDENT | DATE OF OCCURENCE | TIME OF OCCURENCE | DESCRIPTION | ACTIONS TAKEN | REMARKS | STATUS (for flooded areas) |
|---|----|-------------------|-------------------|-------------------|--|------------------------------|--|----------------------------|
| Brgy San Rafael | | Maritime Incident | 24 December 2022 | 03:00 pm | Missing fisherman | Coordinated with PDRRMO | On or about 1000H of 25 December 2022, an LGU personnel sent a radio message to the Dulag Operations Center that the previously reported missing fisherman has safely returned to his home. The information was verified and confirmed by the Brgy. Kagawad. | |
| Capoocan | 1 | | | | | | | |
| Culasian | | Maritime Incident | 26 December 2022 | 03:25 pm | found active unmanned fishing boat that had a body-markings of MAAL 29 with color combination of yellow and blue that was sailing at about a Fifty (50) meters distance from the shoreline | Coordinated with authorities | temporarily docked along the shore beside Dandoy Beach Resort of Brgy. Culasian, Capoocan, Leyte | |
| REGION 9 | 53 | | | | | | | |
| ZAMBOANGA DEL SUR | 15 | | | | | | | |
| Zamboanga City | 15 | | | | | | | |
| Tumaga | | Flooded Areas | 25 December 2022 | 12:15 am | | | Water level back to normal | Subsided |
| Putik | | Flooded Areas | 25 December 2022 | 12:15 am | | | Water level back to normal | Subsided |
| Guisao | | Flooded Areas | 25 December 2022 | 12:15 am | | | Water level back to normal | Subsided |
| Culianan | | Flooded Areas | 25 December 2022 | 12:15 am | | | Water level back to normal | Subsided |
| Mercedes | | Flooded Areas | 25 December 2022 | 12:15 am | | | Water level back to normal | Subsided |
| Cabaluay | | Flooded Areas | 25 December 2022 | 12:15 am | | | Water level back to normal | Subsided |
| Cacao | | Flooded Areas | 25 December 2022 | 12:15 am | | | Water level back to normal | Subsided |
| Sangali | | Flooded Areas | 25 December 2022 | 12:15 am | | | Water level back to normal | Subsided |
| Boalan | | Flooded Areas | 25 December 2022 | 12:15 am | | | Water level back to normal | Subsided |
| Pasolobong | | Flooded Areas | 25 December 2022 | 01:14 am | | | Water level back to normal | Subsided |

| REGION PROVINCE CITY/ MUNICIPALITY BARANGAY | | TYPE OF INCIDENT | DATE OF OCCURENCE | TIME OF OCCURENCE | DESCRIPTION | ACTIONS TAKEN | REMARKS | STATUS (for flooded areas) |
|---|----|--------------------------|-------------------|-------------------|-------------|---------------|---------|----------------------------|
| Lanzones | | Landslide (Rain-Induced) | 25 December 2022 | 01:14 am | | | | |
| Tolosa | | Landslide (Rain-Induced) | 25 December 2022 | 01:14 am | | | | |
| Salaan | | Landslide (Rain-Induced) | 25 December 2022 | 01:14 am | | | | |
| Lugakit | | Landslide (Rain-Induced) | 25 December 2022 | 01:14 am | | | | |
| Tumalutab | | Landslide (Rain-Induced) | 25 December 2022 | 01:14 am | | | | |
| ZAMBOANGA DEL NORTE | 29 | | | | | | | |
| Dapitan | 16 | | | | | | | |
| Ba-ao | | Flooded Areas | 25 December 2022 | 08:21 am | | | | Subsided |
| Burgos | | Flooded Areas | 25 December 2022 | 08:21 am | | | | Subsided |
| Ilaya | | Flooded Areas | 25 December 2022 | 08:21 am | | | | Subsided |
| Oyan | | Flooded Areas | 25 December 2022 | 08:21 am | | | | Subsided |
| Sulangon | | Flooded Areas | 25 December 2022 | 08:21 am | | | | Subsided |
| Opao | | Flooded Areas | 26 December 2022 | 09:00 am | | | | Subsided |
| Barcelona | | Flooded Areas | 26 December 2022 | 09:00 am | | | | Subsided |
| Tamion | | Flooded Areas | 26 December 2022 | 09:00 am | | | | Subsided |
| Hilltop | | Flooded Areas | 26 December 2022 | 09:00 am | | | | Subsided |
| Diwaan | | Flooded Areas | 26 December 2022 | 09:00 am | | | | Subsided |
| Napo | | Flooded Areas | 26 December 2022 | 09:00 am | | | | Subsided |
| Sinoc | | Flooded Areas | 26 December 2022 | 09:00 am | | | | Subsided |
| Potungan | | Flooded Areas | 26 December 2022 | 09:00 am | | | | Subsided |
| Masidlakon | | Flooded Areas | 26 December 2022 | 09:00 am | | | | Subsided |
| Ma. Cristina | | Flooded Areas | 26 December 2022 | 09:00 am | | | | Subsided |
| Ma. Uray | | Flooded Areas | 26 December 2022 | 09:00 am | | | | Subsided |
| Dipolog | 7 | | | | | | | |
| Dicayas | | Flooded Areas | 26 December 2022 | 01:00 pm | | | | Subsided |
| San Jose | | Flooded Areas | 26 December 2022 | 01:00 pm | | | | Subsided |
| Turno | | Flooded Areas | 26 December 2022 | 01:00 pm | | | | Subsided |
| Lugdungan | | Flooded Areas | 26 December 2022 | 01:00 pm | | | | Subsided |
| Punta | | Flooded Areas | 26 December 2022 | 01:00 pm | | | | Subsided |
| Estaka | | Flooded Areas | 26 December 2022 | 01:00 pm | | | | Subsided |
| Minaog | | Flooded Areas | 26 December 2022 | 01:00 pm | | | | Subsided |
| Labason | 2 | | | | | | | |

| REGION PROVINCE CITY/ MUNICIPALITY BARANGAY | | TYPE OF INCIDENT | DATE OF OCCURENCE | TIME OF OCCURENCE | DESCRIPTION | ACTIONS TAKEN | REMARKS | STATUS (for flooded areas) |
|---|---|------------------|-------------------|-------------------|-------------|---------------|----------------------------|----------------------------|
| Bobongan | | Flooded Areas | 25 December 2022 | 12:00 pm | | | | Subsided |
| Osukan | | Flooded Areas | 25 December 2022 | 12:00 pm | | | | Subsided |
| President Manuel A. Roxas | 2 | | | | | | | |
| Pasil, Lower Irasan | | Flooded Areas | 25 December 2022 | 05:30 am | | | Pasil | Subsided |
| Purok 3, Langatian | | Flooded Areas | 25 December 2022 | 05:30 am | | | Purok 3 | Subsided |
| Liloy | 2 | | | | | | | |
| Timan | | Flooded Areas | 25 December 2022 | 08:21 am | | | | Subsided |
| Kayok | | Flooded Areas | 25 December 2022 | 08:21 am | | | | Subsided |
| ISABELA CITY | 9 | | | | | | | |
| No breakdown | 9 | | | | | | | |
| Brgy. Aguada | | Flooded Areas | 25 December 2022 | 08:45 pm | | | Water level back to normal | Subsided |
| Brgy. Busay | | Flooded Areas | 25 December 2022 | 08:45 pm | | | Water level back to normal | Subsided |
| Brgy. Dona Ramona | | Flooded Areas | 25 December 2022 | 08:45 pm | | | Water level back to normal | Subsided |
| Brgy. Kumalarang | | Flooded Areas | 25 December 2022 | 08:45 pm | | | Water level back to normal | Subsided |
| Brgy. Lanote | | Flooded Areas | 25 December 2022 | 08:45 pm | | | Water level back to normal | Subsided |
| Brgy. Makiri | | Flooded Areas | 25 December 2022 | 08:45 pm | | | Water level back to normal | Subsided |
| Brgy. Menzi | | Flooded Areas | 25 December 2022 | 08:45 pm | | | Water level back to normal | Subsided |
| Brgy. Riverside | | Flooded Areas | 25 December 2022 | 08:45 pm | | | Water level back to normal | Subsided |
| Brgy. Timpul | | Flooded Areas | 25 December 2022 | 08:45 pm | | | Water level back to normal | Subsided |
| REGION 10 | 6 | | | | | | | |
| MISAMIS OCCIDENTAL | 5 | | | | | | | |
| Aloran | 1 | | | | | | | |
| | | Flooded Areas | 25 December 2022 | 12:00 am | | | | Flooded |
| Clarin | 1 | | | | | | | |
| | | Flooded Areas | 25 December 2022 | 12:00 am | | | | Flooded |
| Tudela | 1 | | | | | | | |
| | | Flooded Areas | 25 December 2022 | 12:00 am | | | | Flooded |
| Jimenez | 1 | | | | | | | |

| REGION PROVINCE CITY/ MUNICIPALITY BARANGAY | | TYPE OF INCIDENT | DATE OF OCCURENCE | TIME OF OCCURENCE | DESCRIPTION | ACTIONS TAKEN | REMARKS | STATUS (for flooded areas) |
|---|----|--------------------------|-------------------|-------------------|--|-------------------------|--|----------------------------|
| | | Flooded Areas | 25 December 2022 | 12:00 am | | | per phone conversation with MDRRMO Jimenez | Receding |
| Ozamiz | 1 | | | | | | | |
| | | Flooded Areas | 25 December 2022 | 12:00 am | | | per conversation via satphone with CDRRMO Ozamiz | Receding |
| BUKIDNON | 1 | | | | | | | |
| Valencia | 1 | | | | | | | |
| | | Flooded Areas | 27 December 2022 | 12:15 am | | | | Subsided |
| REGION 11 | 22 | | | | | | | |
| DAVAO DE ORO | 14 | | | | | | | |
| Pantukan | 1 | | | | | | | |
| Bonganong | | Flooded Areas | 25 December 2022 | 07:40 am | | | | Subsided |
| Maco | 4 | | | | | | | |
| Elizalde | | Landslide (Rain-Induced) | 25 December 2022 | 08:24 am | Landslide in the community of Sitio Tinago, Brgy Elizalde, Maco wherein 1 house totally damaged and 1 partially damaged including 1 reported injured | community evacuated | | |
| Tagbaros | | Landslide (Rain-Induced) | 25 December 2022 | 12:00 am | Brgy Road landslide, not totally obstructed, roads covered with mud | Conducted Road Clearing | Passable | |
| Maapang | | Landslide (Rain-Induced) | 26 December 2022 | 05:20 am | Brgy Road landslide, not totally obstructed, roads covered with mud | Conducted Road Clearing | Passable | |
| Elizalde | | Flooded Areas | 26 December 2022 | 10:10 am | | | | Subsided |
| Nabunturan | 3 | | | | | | | |
| Sta. Maria | | Flooded Areas | 25 December 2022 | 09:45 pm | | | | Subsided |
| Magsaysay | | Flooded Areas | 26 December 2022 | 11:28 am | | | | Subsided |
| Mipangi | | Flooded Areas | 25 December 2022 | 09:45 pm | | Evacuated community | All evacuees returned home | Subsided |
| Mabini (Doña Alicia) | 5 | | | | | | | |
| Pindasan | | Flooded Areas | 25 December 2022 | 06:00 pm | | | | Subsided |
| San Antonio | | Flooded Areas | 25 December 2022 | 06:00 pm | | | | Subsided |
| Cadunan | | Flooded Areas | 25 December 2022 | 06:00 pm | | | | Subsided |

| REGION PROVINCE CITY/ MUNICIPALITY BARANGAY | | TYPE OF INCIDENT | DATE OF OCCURENCE | TIME OF OCCURENCE | DESCRIPTION | ACTIONS TAKEN | REMARKS | STATUS (for flooded areas) |
|---|----|--------------------------|-------------------|-------------------|--|--|------------------------|----------------------------|
| Golden Valley | | Landslide (Rain-Induced) | 25 December 2022 | 10:56 am | Brgy Road landslide; impassable | Ongoing clearing operation | | |
| Mascareg | | Landslide (Rain-Induced) | 25 December 2022 | 10:56 am | Brgy Road landslide; Minor landslide and scouring of roads | Road cleared by debris | Passable | |
| Maragusan (San Mariano) | 1 | | | | | | | |
| Mapawa (Quarry Site) | | Landslide (Rain-Induced) | 27 December 2022 | 09:41 am | Road is already passable | | | |
| DAVAO DEL NORTE | 4 | | | | | | | |
| Santo Tomas | 4 | | | | | | | |
| San Miguel | | Flooded Areas | 26 December 2022 | 06:30 pm | | Conducted Pre-emptive evacuation | | Subsided |
| Kinamayan | | Flooded Areas | 26 December 2022 | 06:30 pm | | Conducted Pre-emptive evacuation | | Subsided |
| Esperanza | | Flooded Areas | 26 December 2022 | 06:30 pm | | Conducted Pre-emptive evacuation | | Subsided |
| Salvacion | | Flooded Areas | 26 December 2022 | 06:30 pm | | Conducted Pre-emptive evacuation | | Subsided |
| DAVAO DEL SUR | 3 | | | | | | | |
| Kiblawan | 3 | | | | | | | |
| San Pedro | | Flooded Areas | 27 December 2022 | 05:00 pm | | | 11 houses were flooded | Subsided |
| Latian | | Flooded Areas | 27 December 2022 | 05:00 pm | | | 18 houses were flooded | Subsided |
| Dapok | | Flooded Areas | 27 December 2022 | 05:00 pm | | | 15 houses were flooded | Subsided |
| DAVAO ORIENTAL | 1 | | | | | | | |
| Mati | 1 | | | | | | | |
| Don Salvador Lopez | | Landslide (Rain-Induced) | 27 December 2022 | 11:10 am | 4 reported casualties; impassable roads | Conducted search and retrieval operations with the teams of PDRRMO, BFP, PNP, Mati, BRACES and CDRRRMO | 7 puroks were isolated | |
| BARMM | 38 | | | | | | | |
| TAWI-TAWI | 1 | | | | | | | |
| Mapun (Cagayan de Tawi-Tawi) | 1 | | | | | | | |
| Umos Mataha | | Flooded Areas | 25 December 2022 | 07:00 pm | Due to high tide and strong winds experienced in the municipality. | | | Subsided |
| LANAO DEL SUR | 27 | | | | | | | |

| REGION PROVINCE CITY/ MUNICIPALITY BARANGAY | | TYPE OF INCIDENT | DATE OF OCCURENCE | TIME OF OCCURENCE | DESCRIPTION | ACTIONS TAKEN | REMARKS | STATUS (for flooded areas) |
|---|----|------------------|-------------------|-------------------|-------------|---------------|---------|----------------------------|
| Taraka | 12 | | | | | | | |
| Pindolonan | | Flooded Areas | 24 December 2022 | 05:00 pm | | | | Subsided |
| Sambolawan | | Flooded Areas | 24 December 2022 | 05:00 pm | | | | Subsided |
| Lumbac Bagoa Inged | | Flooded Areas | 24 December 2022 | 05:00 pm | | | | Subsided |
| Ilian | | Flooded Areas | 24 December 2022 | 05:00 pm | | | | Subsided |
| Salipongan | | Flooded Areas | 24 December 2022 | 05:00 pm | | | | Subsided |
| Dilabayan | | Flooded Areas | 24 December 2022 | 05:00 pm | | | | Subsided |
| Ririk | | Flooded Areas | 24 December 2022 | 05:00 pm | | | | Subsided |
| Gapao Balindong | | Flooded Areas | 24 December 2022 | 05:00 pm | | | | Subsided |
| Suphangan | | Flooded Areas | 24 December 2022 | 05:00 pm | | | | Subsided |
| Caramat | | Flooded Areas | 24 December 2022 | 05:00 pm | | | | Subsided |
| Mangayao | | Flooded Areas | 24 December 2022 | 05:00 pm | | | | Subsided |
| Cadayonan | | Flooded Areas | 24 December 2022 | 05:00 pm | | | | Subsided |
| Maguing | 5 | | | | | | | |
| Camalig | | Flooded Areas | 25 December 2022 | | | | | Subsided |
| Butod | | Flooded Areas | 25 December 2022 | | | | | Subsided |
| Agagan | | Flooded Areas | 25 December 2022 | | | | | Subsided |
| Lumbac | | Flooded Areas | 25 December 2022 | | | | | Subsided |
| Borowa | | Flooded Areas | 25 December 2022 | | | | | Subsided |
| Tamparan | 5 | | | | | | | |
| Picarabawan | | Flooded Areas | 25 December 2022 | | | | | Subsided |
| Lalabuan | | Flooded Areas | 25 December 2022 | | | | | Subsided |
| Tubok | | Flooded Areas | 25 December 2022 | | | | | Subsided |
| Lilod Tubok | | Flooded Areas | 25 December 2022 | | | | | Subsided |
| Lumbac | | Flooded Areas | 25 December 2022 | | | | | Subsided |
| Mulondo | 5 | | | | | | | |
| Lama | | Flooded Areas | 25 December 2022 | | | | | Subsided |
| Bangon | | Flooded Areas | 25 December 2022 | | | | | Subsided |
| Raya Balay | | Flooded Areas | 25 December 2022 | | | | | Subsided |
| Buadia Bala | | Flooded Areas | 25 December 2022 | | | | | Subsided |
| Salipongan | | Flooded Areas | 25 December 2022 | | | | | Subsided |
| BASILAN | 10 | | | | | | | |
| Lamitan | 4 | | | | | | | |
| Limo-ok | | Flooded Areas | 25 December 2022 | | | | | Subsided |
| Matibay | | Flooded Areas | 25 December 2022 | | | | | Subsided |

| REGION PROVINCE CITY/ MUNICIPALITY BARANGAY | | TYPE OF INCIDENT | DATE OF OCCURENCE | TIME OF OCCURENCE | DESCRIPTION | ACTIONS TAKEN | REMARKS | STATUS (for flooded areas) |
|---|---|------------------|-------------------|-------------------|-------------|---------------|---------|----------------------------|
| Malinis | | Flooded Areas | 25 December 2022 | | | | | Subsided |
| Sengal | | Flooded Areas | 25 December 2022 | | | | | Subsided |
| Lantawan | 3 | | | | | | | |
| Atong-atong | | Flooded Areas | 25 December 2022 | | | | | Subsided |
| Matikang | | Flooded Areas | 25 December 2022 | | | | | Subsided |
| Paniogan | | Flooded Areas | 25 December 2022 | | | | | Subsided |
| Hadji Muhtamad | 3 | | | | | | | |
| Lubukam | | Flooded Areas | 25 December 2022 | | | | | Subsided |
| Luukbungsod | | Flooded Areas | 25 December 2022 | | | | | Subsided |
| Sangbay Big | | Flooded Areas | 25 December 2022 | | | | | Subsided |

AFFECTED POPULATION as of (December 30, 2022 06:00)

| REGION PROVINCE CITY/ MUNICIPALITY BARANGAY | | NO. OF AFFECTED | | | No. of ECs | | Inside Evacuation Centers | | | | Outside Evacuation Centers | | | | TOTAL SERVED (CURRENT) | | | |
|---|-----|-----------------|----------|---------|------------|-----|---------------------------|-------|---------|--------|----------------------------|--------|---------|--------|------------------------|---------|---------|--------|
| | | Brgys. | Families | Persons | CUM | NOW | Families | | Persons | | Families | | Persons | | (Inside + Outside) | | | |
| | | | | | | | CUM | NOW | CUM | NOW | CUM | NOW | CUM | NOW | Families | Persons | CUM | NOW |
| GRAND TOTAL | 446 | 914 | 131,028 | 509,340 | 647 | 151 | 37,253 | 4,604 | 150,327 | 15,800 | 29,195 | 10,925 | 106,549 | 41,007 | 66,448 | 15,529 | 256,876 | 56,807 |
| MIMAROPA | 12 | 53 | 3,280 | 15,058 | 49 | 33 | 1,533 | 1,065 | 6,238 | 4,524 | 97 | 5 | 455 | 31 | 1,630 | 1,070 | 6,693 | 4,555 |
| ORIENTAL MINDORO | 3 | 18 | 1,661 | 8,423 | 0 | 0 | 0 | 0 | 0 | 0 | 11 | 5 | 58 | 31 | 11 | 5 | 58 | 31 |
| Bansud | 1 | 1 | 5 | 31 | 0 | 0 | 0 | 0 | 0 | 0 | 5 | 5 | 31 | 31 | 5 | 5 | 31 | 31 |
| No breakdown | | 1 | 5 | 31 | 0 | 0 | 0 | 0 | 0 | 0 | 5 | 5 | 31 | 31 | 5 | 5 | 31 | 31 |
| Pola | 1 | 5 | 350 | 1,856 | 0 | 0 | 0 | 0 | 0 | 0 | 0 | 0 | 0 | 0 | 0 | 0 | 0 | 0 |
| No breakdown | | 5 | 350 | 1,856 | 0 | 0 | 0 | 0 | 0 | 0 | 0 | 0 | 0 | 0 | 0 | 0 | 0 | 0 |
| Naujan | 1 | 12 | 1,306 | 6,536 | 0 | 0 | 0 | 0 | 0 | 0 | 6 | 0 | 27 | 0 | 6 | 0 | 27 | 0 |
| No breakdown | | 12 | 1,306 | 6,536 | 0 | 0 | 0 | 0 | 0 | 0 | 6 | 0 | 27 | 0 | 6 | 0 | 27 | 0 |
| PALAWAN | 9 | 35 | 1,619 | 6,635 | 49 | 33 | 1,533 | 1,065 | 6,238 | 4,524 | 86 | 0 | 397 | 0 | 1,619 | 1,065 | 6,635 | 4,524 |
| Aborlan | 1 | 1 | 70 | 274 | 1 | 1 | 70 | 70 | 274 | 274 | 0 | 0 | 0 | 0 | 70 | 70 | 274 | 274 |
| No breakdown | | 1 | 70 | 274 | 1 | 1 | 70 | 70 | 274 | 274 | 0 | 0 | 0 | 0 | 70 | 70 | 274 | 274 |
| Balabac | 1 | 4 | 39 | 188 | 4 | 4 | 39 | 39 | 188 | 188 | 0 | 0 | 0 | 0 | 39 | 39 | 188 | 188 |
| No breakdown | | 4 | 39 | 188 | 4 | 4 | 39 | 39 | 188 | 188 | 0 | 0 | 0 | 0 | 39 | 39 | 188 | 188 |
| Bataraza | 1 | 1 | 238 | 1,428 | 2 | 2 | 238 | 238 | 1,428 | 1,428 | 0 | 0 | 0 | 0 | 238 | 238 | 1,428 | 1,428 |

| REGION PROVINCE CITY/ MUNICIPALITY BARANGAY | | NO. OF AFFECTED | | | No. of ECs | | Inside Evacuation Centers | | | | Outside Evacuation Centers | | | | TOTAL SERVED (CURRENT) | | | |
|--|-----------|-----------------|---------------|---------------|------------|----------|---------------------------|----------|--------------|----------|----------------------------|----------|--------------|----------|------------------------|----------|--------------|----------|
| | | Brgys. | Families | Persons | CUM | NOW | Families | | Persons | | Families | | Persons | | Families | | Persons | |
| | | | | | | | CUM | NOW | CUM | NOW | CUM | NOW | CUM | NOW | CUM | NOW | CUM | NOW |
| | | | | | | | | | | | | | | | | | | |
| (Inside + Outside) | | | | | | | | | | | | | | | | | | |
| No breakdown | | 1 | 238 | 1,428 | 2 | 2 | 238 | 238 | 1,428 | 1,428 | 0 | 0 | 0 | 0 | 238 | 238 | 1,428 | 1,428 |
| Brooke's Point | 1 | 17 | 838 | 3,113 | 33 | 18 | 752 | 421 | 2,716 | 1,602 | 86 | 0 | 397 | 0 | 838 | 421 | 3,113 | 1,602 |
| No breakdown | | 17 | 838 | 3,113 | 33 | 18 | 752 | 421 | 2,716 | 1,602 | 86 | 0 | 397 | 0 | 838 | 421 | 3,113 | 1,602 |
| Narra | 1 | 6 | 149 | 491 | 3 | 3 | 149 | 149 | 491 | 491 | 0 | 0 | 0 | 0 | 149 | 149 | 491 | 491 |
| No breakdown | | 6 | 149 | 491 | 3 | 3 | 149 | 149 | 491 | 491 | 0 | 0 | 0 | 0 | 149 | 149 | 491 | 491 |
| Puerto Princesa City | 1 | 1 | 63 | 226 | 3 | 3 | 63 | 63 | 226 | 226 | 0 | 0 | 0 | 0 | 63 | 63 | 226 | 226 |
| No breakdown | | 1 | 63 | 226 | 3 | 3 | 63 | 63 | 226 | 226 | 0 | 0 | 0 | 0 | 63 | 63 | 226 | 226 |
| Quezon | 1 | 2 | 137 | 600 | 1 | 0 | 137 | 0 | 600 | 0 | 0 | 0 | 0 | 0 | 137 | 0 | 600 | 0 |
| No breakdown | | 2 | 137 | 600 | 1 | 0 | 137 | 0 | 600 | 0 | 0 | 0 | 0 | 0 | 137 | 0 | 600 | 0 |
| Sofronio Espanola | 1 | 2 | 79 | 298 | 1 | 1 | 79 | 79 | 298 | 298 | 0 | 0 | 0 | 0 | 79 | 79 | 298 | 298 |
| No breakdown | | 2 | 79 | 298 | 1 | 1 | 79 | 79 | 298 | 298 | 0 | 0 | 0 | 0 | 79 | 79 | 298 | 298 |
| Taytay | 1 | 1 | 6 | 17 | 1 | 1 | 6 | 6 | 17 | 17 | 0 | 0 | 0 | 0 | 6 | 6 | 17 | 17 |
| No breakdown | | 1 | 6 | 17 | 1 | 1 | 6 | 6 | 17 | 17 | 0 | 0 | 0 | 0 | 6 | 6 | 17 | 17 |
| REGION 5 | 24 | 158 | 17,121 | 69,056 | 102 | 0 | 1,584 | 0 | 6,108 | 0 | 638 | 0 | 2,835 | 0 | 2,222 | 0 | 8,943 | 0 |
| ALBAY | 1 | 9 | 126 | 456 | 7 | 0 | 77 | 0 | 277 | 0 | 49 | 0 | 179 | 0 | 126 | 0 | 456 | 0 |
| Legazpi City | 1 | 9 | 126 | 456 | 7 | 0 | 77 | 0 | 277 | 0 | 49 | 0 | 179 | 0 | 126 | 0 | 456 | 0 |
| | | 9 | 126 | 456 | 7 | 0 | 77 | 0 | 277 | 0 | 49 | 0 | 179 | 0 | 126 | 0 | 456 | 0 |
| CAMARINES NORTE | 5 | 20 | 670 | 2,942 | 17 | 0 | 160 | 0 | 612 | 0 | 476 | 0 | 2,208 | 0 | 636 | 0 | 2,820 | 0 |
| Capalonga | 1 | 1 | 1 | 5 | 0 | 0 | 0 | 0 | 0 | 0 | 1 | 0 | 5 | 0 | 1 | 0 | 5 | 0 |
| | | 1 | 1 | 5 | 0 | 0 | 0 | 0 | 0 | 0 | 1 | 0 | 5 | 0 | 1 | 0 | 5 | 0 |
| Daet | 1 | 7 | 53 | 225 | 8 | 0 | 53 | 0 | 225 | 0 | 0 | 0 | 0 | 0 | 53 | 0 | 225 | 0 |
| | | 7 | 53 | 225 | 8 | 0 | 53 | 0 | 225 | 0 | 0 | 0 | 0 | 0 | 53 | 0 | 225 | 0 |
| Labo | 1 | 3 | 53 | 192 | 2 | 0 | 34 | 0 | 121 | 0 | 19 | 0 | 71 | 0 | 53 | 0 | 192 | 0 |
| | | 3 | 53 | 192 | 2 | 0 | 34 | 0 | 121 | 0 | 19 | 0 | 71 | 0 | 53 | 0 | 192 | 0 |
| Mercedes | 1 | 3 | 7 | 40 | 1 | 0 | 2 | 0 | 14 | 0 | 2 | 0 | 9 | 0 | 4 | 0 | 23 | 0 |
| | | 3 | 7 | 40 | 1 | 0 | 2 | 0 | 14 | 0 | 2 | 0 | 9 | 0 | 4 | 0 | 23 | 0 |
| Vinzons | 1 | 6 | 556 | 2,480 | 6 | 0 | 71 | 0 | 252 | 0 | 454 | 0 | 2,123 | 0 | 525 | 0 | 2,375 | 0 |
| | | 6 | 556 | 2,480 | 6 | 0 | 71 | 0 | 252 | 0 | 454 | 0 | 2,123 | 0 | 525 | 0 | 2,375 | 0 |
| CAMARINES SUR | 13 | 107 | 14,454 | 58,946 | 70 | 0 | 1,160 | 0 | 4,607 | 0 | 113 | 0 | 448 | 0 | 1,273 | 0 | 5,055 | 0 |
| Calabanga | 1 | 13 | 366 | 1,669 | 12 | 0 | 359 | 0 | 1,633 | 0 | 7 | 0 | 36 | 0 | 366 | 0 | 1,669 | 0 |
| | | 13 | 366 | 1,669 | 12 | 0 | 359 | 0 | 1,633 | 0 | 7 | 0 | 36 | 0 | 366 | 0 | 1,669 | 0 |
| Canaman | 1 | 15 | 210 | 787 | 17 | 0 | 162 | 0 | 590 | 0 | 48 | 0 | 197 | 0 | 210 | 0 | 787 | 0 |

| REGION PROVINCE CITY/ MUNICIPALITY BARANGAY | | NO. OF AFFECTED | | | No. of ECs | | Inside Evacuation Centers | | | | Outside Evacuation Centers | | | | TOTAL SERVED (CURRENT) | | | |
|--|----------|-----------------|--------------|--------------|------------|----------|---------------------------|----------|----------|----------|----------------------------|----------|----------|----------|------------------------|----------|----------|----------|
| | | Brgys. | Families | Persons | CUM | NOW | Families | | Persons | | Families | | Persons | | Families | | Persons | |
| | | | | | | | CUM | NOW | CUM | NOW | CUM | NOW | CUM | NOW | CUM | NOW | CUM | NOW |
| | | | | | | | (Inside + Outside) | | | | | | | | | | | |
| | | 15 | 210 | 787 | 17 | 0 | 162 | 0 | 590 | 0 | 48 | 0 | 197 | 0 | 210 | 0 | 787 | 0 |
| Goa | 1 | 1 | 14 | 24 | 1 | 0 | 14 | 0 | 24 | 0 | 0 | 0 | 0 | 0 | 14 | 0 | 24 | 0 |
| | | 1 | 14 | 24 | 1 | 0 | 14 | 0 | 24 | 0 | 0 | 0 | 0 | 0 | 14 | 0 | 24 | 0 |
| Lagonoy | 1 | 36 | 13,222 | 54,026 | 1 | 0 | 41 | 0 | 135 | 0 | 0 | 0 | 0 | 0 | 41 | 0 | 135 | 0 |
| | | 36 | 13,222 | 54,026 | 1 | 0 | 41 | 0 | 135 | 0 | 0 | 0 | 0 | 0 | 41 | 0 | 135 | 0 |
| Libmanan | 1 | 11 | 120 | 442 | 11 | 0 | 91 | 0 | 323 | 0 | 29 | 0 | 119 | 0 | 120 | 0 | 442 | 0 |
| | | 11 | 120 | 442 | 11 | 0 | 91 | 0 | 323 | 0 | 29 | 0 | 119 | 0 | 120 | 0 | 442 | 0 |
| Lupi | 1 | 2 | 44 | 175 | 2 | 0 | 44 | 0 | 175 | 0 | 0 | 0 | 0 | 0 | 44 | 0 | 175 | 0 |
| | | 2 | 44 | 175 | 2 | 0 | 44 | 0 | 175 | 0 | 0 | 0 | 0 | 0 | 44 | 0 | 175 | 0 |
| Magarao | 1 | 12 | 133 | 502 | 10 | 0 | 114 | 0 | 440 | 0 | 19 | 0 | 62 | 0 | 133 | 0 | 502 | 0 |
| | | 12 | 133 | 502 | 10 | 0 | 114 | 0 | 440 | 0 | 19 | 0 | 62 | 0 | 133 | 0 | 502 | 0 |
| Pasacao | 1 | 3 | 44 | 131 | 2 | 0 | 35 | 0 | 98 | 0 | 9 | 0 | 33 | 0 | 44 | 0 | 131 | 0 |
| | | 3 | 44 | 131 | 2 | 0 | 35 | 0 | 98 | 0 | 9 | 0 | 33 | 0 | 44 | 0 | 131 | 0 |
| Ragay | 1 | 2 | 26 | 91 | 2 | 0 | 26 | 0 | 91 | 0 | 0 | 0 | 0 | 0 | 26 | 0 | 91 | 0 |
| | | 2 | 26 | 91 | 2 | 0 | 26 | 0 | 91 | 0 | 0 | 0 | 0 | 0 | 26 | 0 | 91 | 0 |
| San Jose | 1 | 2 | 58 | 259 | 5 | 0 | 58 | 0 | 259 | 0 | 0 | 0 | 0 | 0 | 58 | 0 | 259 | 0 |
| | | 2 | 58 | 259 | 5 | 0 | 58 | 0 | 259 | 0 | 0 | 0 | 0 | 0 | 58 | 0 | 259 | 0 |
| Sipocot | 1 | 7 | 209 | 804 | 3 | 0 | 209 | 0 | 804 | 0 | 0 | 0 | 0 | 0 | 209 | 0 | 804 | 0 |
| | | 7 | 209 | 804 | 3 | 0 | 209 | 0 | 804 | 0 | 0 | 0 | 0 | 0 | 209 | 0 | 804 | 0 |
| Siruma | 1 | 1 | 2 | 7 | 1 | 0 | 1 | 0 | 6 | 0 | 1 | 0 | 1 | 0 | 2 | 0 | 7 | 0 |
| | | 1 | 2 | 7 | 1 | 0 | 1 | 0 | 6 | 0 | 1 | 0 | 1 | 0 | 2 | 0 | 7 | 0 |
| Tinambac | 1 | 2 | 6 | 29 | 3 | 0 | 6 | 0 | 29 | 0 | 0 | 0 | 0 | 0 | 6 | 0 | 29 | 0 |
| | | 2 | 6 | 29 | 3 | 0 | 6 | 0 | 29 | 0 | 0 | 0 | 0 | 0 | 6 | 0 | 29 | 0 |
| CATANDUANES | 3 | 13 | 1,420 | 5,110 | 0 | 0 | 0 | 0 | 0 | 0 | 0 | 0 | 0 | 0 | 0 | 0 | 0 | 0 |
| San Miguel | 1 | 10 | 1,410 | 5,056 | 0 | 0 | 0 | 0 | 0 | 0 | 0 | 0 | 0 | 0 | 0 | 0 | 0 | 0 |
| | | 10 | 1,410 | 5,056 | 0 | 0 | 0 | 0 | 0 | 0 | 0 | 0 | 0 | 0 | 0 | 0 | 0 | 0 |
| Viga | 1 | 1 | 4 | 20 | 0 | 0 | 0 | 0 | 0 | 0 | 0 | 0 | 0 | 0 | 0 | 0 | 0 | 0 |
| | | 1 | 4 | 20 | 0 | 0 | 0 | 0 | 0 | 0 | 0 | 0 | 0 | 0 | 0 | 0 | 0 | 0 |
| Virac | 1 | 2 | 6 | 34 | 0 | 0 | 0 | 0 | 0 | 0 | 0 | 0 | 0 | 0 | 0 | 0 | 0 | 0 |
| | | 2 | 6 | 34 | 0 | 0 | 0 | 0 | 0 | 0 | 0 | 0 | 0 | 0 | 0 | 0 | 0 | 0 |
| SORSOGON | 1 | 1 | 264 | 990 | 0 | 0 | 0 | 0 | 0 | 0 | 0 | 0 | 0 | 0 | 0 | 0 | 0 | 0 |
| Bulan | 1 | 1 | 264 | 990 | 0 | 0 | 0 | 0 | 0 | 0 | 0 | 0 | 0 | 0 | 0 | 0 | 0 | 0 |

| REGION PROVINCE CITY/ MUNICIPALITY BARANGAY | | NO. OF AFFECTED | | | No. of ECs | | Inside Evacuation Centers | | | | Outside Evacuation Centers | | | | TOTAL SERVED (CURRENT) | | | |
|--|----|-----------------|----------|---------|------------|-----|---------------------------|-----|---------|-----|----------------------------|-----|---------|-----|------------------------|---------|----------|---------|
| | | Brgys. | Families | Persons | CUM | NOW | Families | | Persons | | Families | | Persons | | (Inside + Outside) | | | |
| | | | | | | | CUM | NOW | CUM | NOW | CUM | NOW | CUM | NOW | Families | Persons | Families | Persons |
| | | | | | | | | | | | | | | | | | | |
| | | 1 | 264 | 990 | 0 | 0 | 0 | 0 | 0 | 0 | 0 | 0 | 0 | 0 | 0 | 0 | 0 | 0 |
| NAGA | 1 | 8 | 187 | 612 | 8 | 0 | 187 | 0 | 612 | 0 | 0 | 0 | 0 | 0 | 187 | 0 | 612 | 0 |
| Naga | 1 | 8 | 187 | 612 | 8 | 0 | 187 | 0 | 612 | 0 | 0 | 0 | 0 | 0 | 187 | 0 | 612 | 0 |
| | | 8 | 187 | 612 | 8 | 0 | 187 | 0 | 612 | 0 | 0 | 0 | 0 | 0 | 187 | 0 | 612 | 0 |
| REGION 6 | 13 | 13 | 702 | 2,912 | 0 | 0 | 0 | 0 | 0 | 0 | 60 | 60 | 225 | 225 | 60 | 60 | 225 | 225 |
| AKLAN | 8 | 8 | 685 | 2,848 | 0 | 0 | 0 | 0 | 0 | 0 | 43 | 43 | 161 | 161 | 43 | 43 | 161 | 161 |
| Kalibo | 3 | 3 | 212 | 594 | 0 | 0 | 0 | 0 | 0 | 0 | 43 | 43 | 161 | 161 | 43 | 43 | 161 | 161 |
| Caano | | 1 | 17 | 65 | 0 | 0 | 0 | 0 | 0 | 0 | 17 | 17 | 65 | 65 | 17 | 17 | 65 | 65 |
| Mabilo | | 1 | 169 | 448 | 0 | 0 | 0 | 0 | 0 | 0 | 13 | 13 | 48 | 48 | 13 | 13 | 48 | 48 |
| Pook | | 1 | 26 | 81 | 0 | 0 | 0 | 0 | 0 | 0 | 13 | 13 | 48 | 48 | 13 | 13 | 48 | 48 |
| New Washington | 5 | 5 | 473 | 2,254 | 0 | 0 | 0 | 0 | 0 | 0 | 0 | 0 | 0 | 0 | 0 | 0 | 0 | 0 |
| Cawayan | | 1 | 1 | 5 | 0 | 0 | 0 | 0 | 0 | 0 | 0 | 0 | 0 | 0 | 0 | 0 | 0 | 0 |
| Fatima | | 1 | 300 | 1,500 | 0 | 0 | 0 | 0 | 0 | 0 | 0 | 0 | 0 | 0 | 0 | 0 | 0 | 0 |
| Poblacion | | 1 | 50 | 250 | 0 | 0 | 0 | 0 | 0 | 0 | 0 | 0 | 0 | 0 | 0 | 0 | 0 | 0 |
| Polo | | 1 | 58 | 249 | 0 | 0 | 0 | 0 | 0 | 0 | 0 | 0 | 0 | 0 | 0 | 0 | 0 | 0 |
| Tambak | | 1 | 64 | 250 | 0 | 0 | 0 | 0 | 0 | 0 | 0 | 0 | 0 | 0 | 0 | 0 | 0 | 0 |
| NEGROS OCCIDENTAL | 5 | 5 | 17 | 64 | 0 | 0 | 0 | 0 | 0 | 0 | 17 | 17 | 64 | 64 | 17 | 17 | 64 | 64 |
| Cadiz | 5 | 5 | 17 | 64 | 0 | 0 | 0 | 0 | 0 | 0 | 17 | 17 | 64 | 64 | 17 | 17 | 64 | 64 |
| Zone 1 | | 1 | 2 | 9 | 0 | 0 | 0 | 0 | 0 | 0 | 2 | 2 | 9 | 9 | 2 | 2 | 9 | 9 |
| Zone 2 | | 1 | 3 | 15 | 0 | 0 | 0 | 0 | 0 | 0 | 3 | 3 | 15 | 15 | 3 | 3 | 15 | 15 |
| Zone 6 | | 1 | 10 | 30 | 0 | 0 | 0 | 0 | 0 | 0 | 10 | 10 | 30 | 30 | 10 | 10 | 30 | 30 |
| Daga | | 1 | 1 | 1 | 0 | 0 | 0 | 0 | 0 | 0 | 1 | 1 | 1 | 1 | 1 | 1 | 1 | 1 |
| Tiglawigan | | 1 | 1 | 9 | 0 | 0 | 0 | 0 | 0 | 0 | 1 | 1 | 9 | 9 | 1 | 1 | 9 | 9 |
| REGION 7 | 3 | 1 | 116 | 287 | 2 | 0 | 66 | 0 | 137 | 0 | 50 | 50 | 0 | 0 | 116 | 50 | 137 | 0 |
| BOHOL | 1 | 1 | 9 | 20 | 1 | 0 | 9 | 0 | 20 | 0 | 0 | 0 | 0 | 0 | 9 | 0 | 20 | 0 |
| Candijay | 1 | 1 | 9 | 20 | 1 | 0 | 9 | 0 | 20 | 0 | 0 | 0 | 0 | 0 | 9 | 0 | 20 | 0 |
| Panadtaran | | 1 | 9 | 20 | 1 | 0 | 9 | 0 | 20 | 0 | 0 | 0 | 0 | 0 | 9 | 0 | 20 | 0 |
| CEBU | 2 | 0 | 107 | 267 | 1 | 0 | 57 | 0 | 117 | 0 | 50 | 50 | 0 | 0 | 107 | 50 | 117 | 0 |
| Dumanjug | 1 | 0 | 57 | 117 | 1 | 0 | 57 | 0 | 117 | 0 | 0 | 0 | 0 | 0 | 57 | 0 | 117 | 0 |
| | | 0 | 57 | 117 | 1 | 0 | 57 | 0 | 117 | 0 | 0 | 0 | 0 | 0 | 57 | 0 | 117 | 0 |
| Santa Fe | 1 | 0 | 50 | 150 | 0 | 0 | 0 | 0 | 0 | 0 | 50 | 50 | 0 | 0 | 50 | 50 | 0 | 0 |
| | | 0 | 50 | 150 | 0 | 0 | 0 | 0 | 0 | 0 | 50 | 50 | 0 | 0 | 50 | 50 | 0 | 0 |

| REGION PROVINCE CITY/ MUNICIPALITY BARANGAY | | NO. OF AFFECTED | | | No. of ECs | | Inside Evacuation Centers | | | | Outside Evacuation Centers | | | | TOTAL SERVED (CURRENT) | | | |
|--|----|-----------------|----------|---------|------------|-----|---------------------------|-----|---------|-----|----------------------------|-----|---------|-----|------------------------|---------|----------|---------|
| | | Brgys. | Families | Persons | CUM | NOW | Families | | Persons | | Families | | Persons | | (Inside + Outside) | | | |
| | | | | | | | CUM | NOW | CUM | NOW | CUM | NOW | CUM | NOW | Families | Persons | Families | Persons |
| | | | | | | | CUM | NOW | CUM | NOW | CUM | NOW | CUM | NOW | CUM | NOW | CUM | NOW |
| REGION 8 | 9 | 96 | 18,534 | 64,605 | 36 | 0 | 1,861 | 0 | 4,720 | 344 | 2 | 2 | 10 | 10 | 1,863 | 2 | 4,730 | 354 |
| EASTERN SAMAR | 9 | 96 | 18,534 | 64,605 | 36 | 0 | 1,861 | 0 | 4,720 | 344 | 2 | 2 | 10 | 10 | 1,863 | 2 | 4,730 | 354 |
| Jipapad | 1 | 1 | 2,780 | 9,913 | 0 | 0 | 0 | 0 | 0 | 0 | 0 | 0 | 0 | 0 | 0 | 0 | 0 | 0 |
| | | 1 | 2,780 | 9,913 | 0 | 0 | 0 | 0 | 0 | 0 | 0 | 0 | 0 | 0 | 0 | 0 | 0 | 0 |
| Arteche | 1 | 9 | 1,144 | 4,585 | 16 | 0 | 65 | 0 | 242 | 0 | 2 | 2 | 10 | 10 | 67 | 2 | 252 | 10 |
| Bigo, Cagsalay, Campacion, Casidman, Concepcion, Inayawan, Macarthur, Tawagan, Tebalawon | | 9 | 1,144 | 4,585 | 16 | 0 | 65 | 0 | 242 | 0 | 2 | 2 | 10 | 10 | 67 | 2 | 252 | 10 |
| Oras | 1 | 26 | 4,677 | 17,856 | 0 | 0 | 0 | 0 | 0 | 0 | 0 | 0 | 0 | 0 | 0 | 0 | 0 | 0 |
| Agsam Alang-alang Bagacay Balingasag Bantayan Batang Bato Binalayan Buntay Cadian Cagdine Cagpile Cagtoog Gamot Iwayan Japay Kalaw Mabuhay Minap-os Nadacpan Naga Rizal Saugan Saurong Santa Monica Trinidad (Maycorot) | | 26 | 4,677 | 17,856 | 0 | 0 | 0 | 0 | 0 | 0 | 0 | 0 | 0 | 0 | 0 | 0 | 0 | 0 |
| Giporlos | 1 | 5 | 203 | 821 | 1 | 0 | 203 | 0 | 821 | 0 | 0 | 0 | 0 | 0 | 203 | 0 | 821 | 0 |
| Barangay 8 (Pob.), Coticot, Gigoso, San Isidro (Malabag), Barangay 5 (Pob.) | | 5 | 203 | 821 | 1 | 0 | 203 | 0 | 821 | 0 | 0 | 0 | 0 | 0 | 203 | 0 | 821 | 0 |
| Guiuan | 1 | 1 | 17 | 82 | 1 | 0 | 2 | 0 | 10 | 0 | 0 | 0 | 0 | 0 | 2 | 0 | 10 | 0 |
| | | 1 | 17 | 82 | 1 | 0 | 2 | 0 | 10 | 0 | 0 | 0 | 0 | 0 | 2 | 0 | 10 | 0 |
| Mercedes | 1 | 15 | 1,500 | 3,243 | 15 | 0 | 1,500 | 0 | 3,243 | 0 | 0 | 0 | 0 | 0 | 1,500 | 0 | 3,243 | 0 |
| Barangay 1 Poblacion, Barangay 2 Poblacion, Barangay 3 Poblacion, Barangay 4 Poblacion, Anuron, Banuyo, Bobon, Busay, Buyayawon, Cabunga-an, Cambante, Port Kennedy, San Jose, San Roque, Sung-an | | 15 | 1,500 | 3,243 | 15 | 0 | 1,500 | 0 | 3,243 | 0 | 0 | 0 | 0 | 0 | 1,500 | 0 | 3,243 | 0 |
| Sulat | 1 | 5 | 448 | 1,794 | 2 | 0 | 72 | 0 | 344 | 344 | 0 | 0 | 0 | 0 | 72 | 0 | 344 | 344 |
| A-et Del Remedio Mabini Maglipay (Pob.) San Juan | | 5 | 448 | 1,794 | 2 | 0 | 72 | 0 | 344 | 344 | 0 | 0 | 0 | 0 | 72 | 0 | 344 | 344 |
| Taft | 1 | 1 | 1,589 | 4,484 | 0 | 0 | 0 | 0 | 0 | 0 | 0 | 0 | 0 | 0 | 0 | 0 | 0 | 0 |
| | | 1 | 1,589 | 4,484 | 0 | 0 | 0 | 0 | 0 | 0 | 0 | 0 | 0 | 0 | 0 | 0 | 0 | 0 |
| Llorente | 1 | 33 | 6,176 | 21,827 | 1 | 0 | 19 | 0 | 60 | 0 | 0 | 0 | 0 | 0 | 19 | 0 | 60 | 0 |
| | | 33 | 6,176 | 21,827 | 1 | 0 | 19 | 0 | 60 | 0 | 0 | 0 | 0 | 0 | 19 | 0 | 60 | 0 |
| REGION 9 | 51 | 42 | 4,905 | 23,952 | 40 | 0 | 4,470 | 0 | 22,104 | 0 | 429 | 0 | 1,818 | 0 | 4,899 | 0 | 23,922 | 0 |

| REGION PROVINCE CITY/ MUNICIPALITY BARANGAY | | NO. OF AFFECTED | | | No. of ECs | | Inside Evacuation Centers | | | | Outside Evacuation Centers | | | | TOTAL SERVED (CURRENT) | | | |
|--|----|-----------------|----------|---------|------------|-----|---------------------------|-----|---------|-----|----------------------------|-----|---------|-----|------------------------|-----|--------|-----|
| | | Brgys. | Families | Persons | CUM | NOW | Families | | Persons | | Families | | Persons | | (Inside + Outside) | | | |
| | | | | | | | CUM | NOW | CUM | NOW | CUM | NOW | CUM | NOW | CUM | NOW | CUM | NOW |
| | | | | | | | | | | | | | | | | | | |
| ZAMBOANGA DEL SUR | 11 | 11 | 1,084 | 5,420 | 14 | 0 | 897 | 0 | 4,485 | 0 | 181 | 0 | 905 | 0 | 1,078 | 0 | 5,390 | 0 |
| Zamboanga City | 11 | 11 | 1,084 | 5,420 | 14 | 0 | 897 | 0 | 4,485 | 0 | 181 | 0 | 905 | 0 | 1,078 | 0 | 5,390 | 0 |
| Culianan | | 1 | 63 | 315 | 1 | 0 | 60 | 0 | 300 | 0 | 3 | 0 | 15 | 0 | 63 | 0 | 315 | 0 |
| Putik | | 1 | 299 | 1,495 | 2 | 0 | 141 | 0 | 705 | 0 | 158 | 0 | 790 | 0 | 299 | 0 | 1,495 | 0 |
| Sangali | | 1 | 106 | 530 | 1 | 0 | 100 | 0 | 500 | 0 | 0 | 0 | 0 | 0 | 100 | 0 | 500 | 0 |
| Guisao | | 1 | 70 | 350 | 2 | 0 | 50 | 0 | 250 | 0 | 20 | 0 | 100 | 0 | 70 | 0 | 350 | 0 |
| Cabaluyay | | 1 | 60 | 300 | 1 | 0 | 60 | 0 | 300 | 0 | 0 | 0 | 0 | 0 | 60 | 0 | 300 | 0 |
| Boalan | | 1 | 50 | 250 | 1 | 0 | 50 | 0 | 250 | 0 | 0 | 0 | 0 | 0 | 50 | 0 | 250 | 0 |
| Pasolobong | | 1 | 57 | 285 | 1 | 0 | 57 | 0 | 285 | 0 | 0 | 0 | 0 | 0 | 57 | 0 | 285 | 0 |
| Mercedes | | 1 | 185 | 925 | 2 | 0 | 185 | 0 | 925 | 0 | 0 | 0 | 0 | 0 | 185 | 0 | 925 | 0 |
| Tumaga | | 1 | 113 | 565 | 1 | 0 | 113 | 0 | 565 | 0 | 0 | 0 | 0 | 0 | 113 | 0 | 565 | 0 |
| Tumalutab | | 1 | 13 | 65 | 1 | 0 | 13 | 0 | 65 | 0 | 0 | 0 | 0 | 0 | 13 | 0 | 65 | 0 |
| Rio Hondo | | 1 | 68 | 340 | 1 | 0 | 68 | 0 | 340 | 0 | 0 | 0 | 0 | 0 | 68 | 0 | 340 | 0 |
| ZAMBOANGA DEL NORTE | 31 | 31 | 3,493 | 17,355 | 24 | 0 | 3,469 | 0 | 17,244 | 0 | 24 | 0 | 111 | 0 | 3,493 | 0 | 17,355 | 0 |
| Dapitan | 16 | 16 | 3,240 | 16,200 | 16 | 0 | 3,240 | 0 | 16,200 | 0 | 0 | 0 | 0 | 0 | 3,240 | 0 | 16,200 | 0 |
| Sulangon | | 1 | 400 | 2,000 | 1 | 0 | 400 | 0 | 2,000 | 0 | 0 | 0 | 0 | 0 | 400 | 0 | 2,000 | 0 |
| Ba-ao | | 1 | 280 | 1,400 | 1 | 0 | 280 | 0 | 1,400 | 0 | 0 | 0 | 0 | 0 | 280 | 0 | 1,400 | 0 |
| Illaya | | 1 | 520 | 2,600 | 1 | 0 | 520 | 0 | 2,600 | 0 | 0 | 0 | 0 | 0 | 520 | 0 | 2,600 | 0 |
| Burgos | | 1 | 360 | 1,800 | 1 | 0 | 360 | 0 | 1,800 | 0 | 0 | 0 | 0 | 0 | 360 | 0 | 1,800 | 0 |
| Opao | | 1 | 160 | 800 | 1 | 0 | 160 | 0 | 800 | 0 | 0 | 0 | 0 | 0 | 160 | 0 | 800 | 0 |
| Barcelona | | 1 | 120 | 600 | 1 | 0 | 120 | 0 | 600 | 0 | 0 | 0 | 0 | 0 | 120 | 0 | 600 | 0 |
| Oyan | | 1 | 240 | 1,200 | 1 | 0 | 240 | 0 | 1,200 | 0 | 0 | 0 | 0 | 0 | 240 | 0 | 1,200 | 0 |
| Tamion | | 1 | 200 | 1,000 | 1 | 0 | 200 | 0 | 1,000 | 0 | 0 | 0 | 0 | 0 | 200 | 0 | 1,000 | 0 |
| Hilltop | | 1 | 160 | 800 | 1 | 0 | 160 | 0 | 800 | 0 | 0 | 0 | 0 | 0 | 160 | 0 | 800 | 0 |
| Diwaan | | 1 | 160 | 800 | 1 | 0 | 160 | 0 | 800 | 0 | 0 | 0 | 0 | 0 | 160 | 0 | 800 | 0 |
| Napo | | 1 | 40 | 200 | 1 | 0 | 40 | 0 | 200 | 0 | 0 | 0 | 0 | 0 | 40 | 0 | 200 | 0 |
| Sinonoc | | 1 | 160 | 800 | 1 | 0 | 160 | 0 | 800 | 0 | 0 | 0 | 0 | 0 | 160 | 0 | 800 | 0 |
| Potungan | | 1 | 160 | 800 | 1 | 0 | 160 | 0 | 800 | 0 | 0 | 0 | 0 | 0 | 160 | 0 | 800 | 0 |
| Masidlakon | | 1 | 120 | 600 | 1 | 0 | 120 | 0 | 600 | 0 | 0 | 0 | 0 | 0 | 120 | 0 | 600 | 0 |
| Ma. Cristina | | 1 | 40 | 200 | 1 | 0 | 40 | 0 | 200 | 0 | 0 | 0 | 0 | 0 | 40 | 0 | 200 | 0 |
| Ma. Uray | | 1 | 120 | 600 | 1 | 0 | 120 | 0 | 600 | 0 | 0 | 0 | 0 | 0 | 120 | 0 | 600 | 0 |
| Dipolog | 6 | 6 | 164 | 779 | 6 | 0 | 164 | 0 | 779 | 0 | 0 | 0 | 0 | 0 | 164 | 0 | 779 | 0 |

| REGION PROVINCE CITY/ MUNICIPALITY BARANGAY | | NO. OF AFFECTED | | | No. of ECs | | Inside Evacuation Centers | | | | Outside Evacuation Centers | | | | TOTAL SERVED (CURRENT) | | | |
|--|-----------|-----------------|---------------|---------------|------------|-----------|---------------------------|--------------|---------------|--------------|----------------------------|----------|------------|-----------|------------------------|--------------|---------------|--------------|
| | | Brgys. | Families | Persons | CUM | NOW | Families | | Persons | | Families | | Persons | | (Inside + Outside) | | | |
| | | | | | | | CUM | NOW | CUM | NOW | CUM | NOW | CUM | NOW | CUM | NOW | CUM | NOW |
| | | | | | | | | | | | | | | | | | | |
| Turno | | 1 | 91 | 419 | 1 | 0 | 91 | 0 | 419 | 0 | 0 | 0 | 0 | 0 | 91 | 0 | 419 | 0 |
| Minaog | | 1 | 2 | 15 | 1 | 0 | 2 | 0 | 15 | 0 | 0 | 0 | 0 | 0 | 2 | 0 | 15 | 0 |
| Barra | | 1 | 18 | 72 | 1 | 0 | 18 | 0 | 72 | 0 | 0 | 0 | 0 | 0 | 18 | 0 | 72 | 0 |
| Punta | | 1 | 32 | 163 | 1 | 0 | 32 | 0 | 163 | 0 | 0 | 0 | 0 | 0 | 32 | 0 | 163 | 0 |
| Gulayon | | 1 | 15 | 80 | 1 | 0 | 15 | 0 | 80 | 0 | 0 | 0 | 0 | 0 | 15 | 0 | 80 | 0 |
| Dicayas | | 1 | 6 | 30 | 1 | 0 | 6 | 0 | 30 | 0 | 0 | 0 | 0 | 0 | 6 | 0 | 30 | 0 |
| Liloy | 3 | 3 | 8 | 36 | 0 | 0 | 0 | 0 | 0 | 0 | 8 | 0 | 36 | 0 | 8 | 0 | 36 | 0 |
| Timan | | 1 | 1 | 4 | 0 | 0 | 0 | 0 | 0 | 0 | 1 | 0 | 4 | 0 | 1 | 0 | 4 | 0 |
| Kayok | | 1 | 6 | 28 | 0 | 0 | 0 | 0 | 0 | 0 | 6 | 0 | 28 | 0 | 6 | 0 | 28 | 0 |
| Baybay | | 1 | 1 | 4 | 0 | 0 | 0 | 0 | 0 | 0 | 1 | 0 | 4 | 0 | 1 | 0 | 4 | 0 |
| Labason | 3 | 3 | 38 | 176 | 1 | 0 | 36 | 0 | 171 | 0 | 2 | 0 | 5 | 0 | 38 | 0 | 176 | 0 |
| Brgy. Timan | | 1 | 1 | 4 | 0 | 0 | 0 | 0 | 0 | 0 | 1 | 0 | 4 | 0 | 1 | 0 | 4 | 0 |
| Brgy. Osukan | | 1 | 36 | 171 | 1 | 0 | 36 | 0 | 171 | 0 | 0 | 0 | 0 | 0 | 36 | 0 | 171 | 0 |
| Brgy. Kipit | | 1 | 1 | 1 | 0 | 0 | 0 | 0 | 0 | 0 | 1 | 0 | 1 | 0 | 1 | 0 | 1 | 0 |
| Polanco | 1 | 1 | 12 | 60 | 0 | 0 | 0 | 0 | 0 | 0 | 12 | 0 | 60 | 0 | 12 | 0 | 60 | 0 |
| Poblacion | | 1 | 12 | 60 | 0 | 0 | 0 | 0 | 0 | 0 | 12 | 0 | 60 | 0 | 12 | 0 | 60 | 0 |
| President Manuel A. Roxas | 2 | 2 | 31 | 104 | 1 | 0 | 29 | 0 | 94 | 0 | 2 | 0 | 10 | 0 | 31 | 0 | 104 | 0 |
| Langatian | | 1 | 29 | 94 | 1 | 0 | 29 | 0 | 94 | 0 | 0 | 0 | 0 | 0 | 29 | 0 | 94 | 0 |
| Lower Irasan | | 1 | 2 | 10 | 0 | 0 | 0 | 0 | 0 | 0 | 2 | 0 | 10 | 0 | 2 | 0 | 10 | 0 |
| Basilan | 9 | 0 | 328 | 1,177 | 2 | 0 | 104 | 0 | 375 | 0 | 224 | 0 | 802 | 0 | 328 | 0 | 1,177 | 0 |
| Isabela City | 9 | 0 | 328 | 1,177 | 2 | 0 | 104 | 0 | 375 | 0 | 224 | 0 | 802 | 0 | 328 | 0 | 1,177 | 0 |
| Brgy. Aguada | | 0 | 81 | 289 | 1 | 0 | 81 | 0 | 289 | 0 | 0 | 0 | 0 | 0 | 81 | 0 | 289 | 0 |
| Brgy. Busay | | 0 | 1 | 5 | 0 | 0 | 0 | 0 | 0 | 0 | 1 | 0 | 5 | 0 | 1 | 0 | 5 | 0 |
| Brgy. Dona Ramona | | 0 | 23 | 86 | 1 | 0 | 23 | 0 | 86 | 0 | 0 | 0 | 0 | 0 | 23 | 0 | 86 | 0 |
| Brgy. Kumalarang | | 0 | 10 | 28 | 0 | 0 | 0 | 0 | 0 | 0 | 10 | 0 | 28 | 0 | 10 | 0 | 28 | 0 |
| Brgy. Lanote | | 0 | 87 | 251 | 0 | 0 | 0 | 0 | 0 | 0 | 87 | 0 | 251 | 0 | 87 | 0 | 251 | 0 |
| Brgy. Makiri | | 0 | 4 | 12 | 0 | 0 | 0 | 0 | 0 | 0 | 4 | 0 | 12 | 0 | 4 | 0 | 12 | 0 |
| Brgy. Menzi | | 0 | 13 | 50 | 0 | 0 | 0 | 0 | 0 | 0 | 13 | 0 | 50 | 0 | 13 | 0 | 50 | 0 |
| Brgy. Riverside | | 0 | 94 | 405 | 0 | 0 | 0 | 0 | 0 | 0 | 94 | 0 | 405 | 0 | 94 | 0 | 405 | 0 |
| Brgy. Timpul | | 0 | 15 | 51 | 0 | 0 | 0 | 0 | 0 | 0 | 15 | 0 | 51 | 0 | 15 | 0 | 51 | 0 |
| REGION 10 | 39 | 200 | 20,539 | 94,100 | 133 | 82 | 13,139 | 2,665 | 57,485 | 7,460 | 6 | 6 | 36 | 36 | 13,145 | 2,671 | 57,521 | 7,496 |
| MISAMIS OCCIDENTAL | 15 | 67 | 3,084 | 13,022 | 24 | 24 | 1,409 | 1,409 | 2,468 | 2,468 | 0 | 0 | 0 | 0 | 1,409 | 1,409 | 2,468 | 2,468 |

| REGION PROVINCE CITY/ MUNICIPALITY BARANGAY | | NO. OF AFFECTED | | | No. of ECs | | Inside Evacuation Centers | | | | Outside Evacuation Centers | | | | TOTAL SERVED (CURRENT) | | | |
|--|-----------|-----------------|---------------|---------------|------------|-----------|---------------------------|--------------|---------------|--------------|----------------------------|----------|----------|----------|------------------------|--------------|---------------|--------------|
| | | Brgys. | Families | Persons | CUM | NOW | Families | | Persons | | Families | | Persons | | Families | | Persons | |
| | | | | | | | CUM | NOW | CUM | NOW | CUM | NOW | CUM | NOW | CUM | NOW | CUM | NOW |
| | | | | | | | (Inside + Outside) | | | | | | | | | | | |
| Oroquieta | 1 | 4 | 151 | 755 | 4 | 4 | 151 | 151 | 755 | 755 | 0 | 0 | 0 | 0 | 151 | 151 | 755 | 755 |
| | | 4 | 151 | 755 | 4 | 4 | 151 | 151 | 755 | 755 | 0 | 0 | 0 | 0 | 151 | 151 | 755 | 755 |
| Ozamiz | 1 | 1 | 21 | 85 | 1 | 1 | 21 | 21 | 85 | 85 | 0 | 0 | 0 | 0 | 21 | 21 | 85 | 85 |
| | | 1 | 21 | 85 | 1 | 1 | 21 | 21 | 85 | 85 | 0 | 0 | 0 | 0 | 21 | 21 | 85 | 85 |
| Sinacaban | 1 | 5 | 210 | 860 | 5 | 5 | 210 | 210 | 860 | 860 | 0 | 0 | 0 | 0 | 210 | 210 | 860 | 860 |
| | | 5 | 210 | 860 | 5 | 5 | 210 | 210 | 860 | 860 | 0 | 0 | 0 | 0 | 210 | 210 | 860 | 860 |
| Clarín | 1 | 5 | 49 | 191 | 6 | 6 | 0 | 0 | 0 | 0 | 0 | 0 | 0 | 0 | 0 | 0 | 0 | 0 |
| | | 5 | 49 | 191 | 6 | 6 | 0 | 0 | 0 | 0 | 0 | 0 | 0 | 0 | 0 | 0 | 0 | 0 |
| Jimenez | 1 | 10 | 1,327 | 5,741 | 1 | 1 | 826 | 826 | 0 | 0 | 0 | 0 | 0 | 0 | 826 | 826 | 0 | 0 |
| | | 10 | 1,327 | 5,741 | 1 | 1 | 826 | 826 | 0 | 0 | 0 | 0 | 0 | 0 | 826 | 826 | 0 | 0 |
| Lopez Jaena | 1 | 12 | 803 | 3,137 | 1 | 1 | 0 | 0 | 0 | 0 | 0 | 0 | 0 | 0 | 0 | 0 | 0 | 0 |
| | | 12 | 803 | 3,137 | 1 | 1 | 0 | 0 | 0 | 0 | 0 | 0 | 0 | 0 | 0 | 0 | 0 | 0 |
| Panaon | 1 | 6 | 46 | 206 | 0 | 0 | 0 | 0 | 0 | 0 | 0 | 0 | 0 | 0 | 0 | 0 | 0 | 0 |
| | | 6 | 46 | 206 | 0 | 0 | 0 | 0 | 0 | 0 | 0 | 0 | 0 | 0 | 0 | 0 | 0 | 0 |
| Plaridel | 1 | 0 | 24 | 107 | 0 | 0 | 0 | 0 | 0 | 0 | 0 | 0 | 0 | 0 | 0 | 0 | 0 | 0 |
| | | 0 | 24 | 107 | 0 | 0 | 0 | 0 | 0 | 0 | 0 | 0 | 0 | 0 | 0 | 0 | 0 | 0 |
| Tudela | 2 | 8 | 193 | 728 | 4 | 4 | 193 | 193 | 728 | 728 | 0 | 0 | 0 | 0 | 193 | 193 | 728 | 728 |
| | | 8 | 193 | 728 | 4 | 4 | 193 | 193 | 728 | 728 | 0 | 0 | 0 | 0 | 193 | 193 | 728 | 728 |
| | | 0 | 0 | 0 | 0 | 0 | 0 | 0 | 0 | 0 | 0 | 0 | 0 | 0 | 0 | 0 | 0 | 0 |
| Calamba | 1 | 3 | 18 | 73 | 2 | 2 | 8 | 8 | 40 | 40 | 0 | 0 | 0 | 0 | 8 | 8 | 40 | 40 |
| | | 3 | 18 | 73 | 2 | 2 | 8 | 8 | 40 | 40 | 0 | 0 | 0 | 0 | 8 | 8 | 40 | 40 |
| Aloran | 1 | 7 | 181 | 905 | 0 | 0 | 0 | 0 | 0 | 0 | 0 | 0 | 0 | 0 | 0 | 0 | 0 | 0 |
| | | 7 | 181 | 905 | 0 | 0 | 0 | 0 | 0 | 0 | 0 | 0 | 0 | 0 | 0 | 0 | 0 | 0 |
| Don Victoriano Chiongbian | 1 | 1 | 12 | 55 | 0 | 0 | 0 | 0 | 0 | 0 | 0 | 0 | 0 | 0 | 0 | 0 | 0 | 0 |
| | | 1 | 12 | 55 | 0 | 0 | 0 | 0 | 0 | 0 | 0 | 0 | 0 | 0 | 0 | 0 | 0 | 0 |
| Baliangao | 1 | 2 | 7 | 28 | 0 | 0 | 0 | 0 | 0 | 0 | 0 | 0 | 0 | 0 | 0 | 0 | 0 | 0 |
| | | 2 | 7 | 28 | 0 | 0 | 0 | 0 | 0 | 0 | 0 | 0 | 0 | 0 | 0 | 0 | 0 | 0 |
| Sapang Dalaga | 1 | 3 | 42 | 151 | 0 | 0 | 0 | 0 | 0 | 0 | 0 | 0 | 0 | 0 | 0 | 0 | 0 | 0 |
| | | 3 | 42 | 151 | 0 | 0 | 0 | 0 | 0 | 0 | 0 | 0 | 0 | 0 | 0 | 0 | 0 | 0 |
| MISAMIS ORIENTAL | 15 | 104 | 16,406 | 76,580 | 94 | 51 | 11,236 | 1,134 | 53,001 | 4,529 | 0 | 0 | 0 | 0 | 11,236 | 1,134 | 53,001 | 4,529 |
| Gingoog | 1 | 38 | 9,916 | 47,570 | 38 | 0 | 9,916 | 0 | 47,570 | 0 | 0 | 0 | 0 | 0 | 9,916 | 0 | 47,570 | 0 |
| | | 38 | 9,916 | 47,570 | 38 | 0 | 9,916 | 0 | 47,570 | 0 | 0 | 0 | 0 | 0 | 9,916 | 0 | 47,570 | 0 |

| REGION PROVINCE CITY/ MUNICIPALITY BARANGAY | | NO. OF AFFECTED | | | No. of ECs | | Inside Evacuation Centers | | | | Outside Evacuation Centers | | | | TOTAL SERVED (CURRENT) | | | | |
|--|----------|-----------------|------------|--------------|------------|----------|---------------------------|------------|--------------|------------|----------------------------|----------|----------|----------|------------------------|------------|--------------|------------|---|
| | | Brgys. | Families | Persons | CUM | NOW | Families | | Persons | | Families | | Persons | | Families | | Persons | | |
| | | | | | | | CUM | NOW | CUM | NOW | CUM | NOW | CUM | NOW | CUM | NOW | CUM | NOW | |
| | | | | | | | (Inside + Outside) | | | | | | | | | | | | |
| El Salvador | 1 | 2 | 64 | 299 | 2 | 1 | 13 | 0 | 44 | 0 | 0 | 0 | 0 | 0 | 0 | 13 | 0 | 44 | 0 |
| | | 2 | 64 | 299 | 2 | 1 | 13 | 0 | 44 | 0 | 0 | 0 | 0 | 0 | 0 | 13 | 0 | 44 | 0 |
| Magsaysay?(Linugos) | 1 | 10 | 1,308 | 6,540 | 2 | 1 | 31 | 5 | 155 | 25 | 0 | 0 | 0 | 0 | 31 | 5 | 155 | 25 | |
| | | 10 | 1,308 | 6,540 | 2 | 1 | 31 | 5 | 155 | 25 | 0 | 0 | 0 | 0 | 31 | 5 | 155 | 25 | |
| Talisayan | 1 | 10 | 834 | 3,643 | 13 | 13 | 664 | 664 | 2,793 | 2,793 | 0 | 0 | 0 | 0 | 664 | 664 | 2,793 | 2,793 | |
| | | 10 | 834 | 3,643 | 13 | 13 | 664 | 664 | 2,793 | 2,793 | 0 | 0 | 0 | 0 | 664 | 664 | 2,793 | 2,793 | |
| Balingoan | 1 | 4 | 930 | 4,080 | 5 | 5 | 12 | 12 | 78 | 78 | 0 | 0 | 0 | 0 | 12 | 12 | 78 | 78 | |
| | | 4 | 930 | 4,080 | 5 | 5 | 12 | 12 | 78 | 78 | 0 | 0 | 0 | 0 | 12 | 12 | 78 | 78 | |
| Balingasag | 1 | 7 | 764 | 3,672 | 10 | 8 | 119 | 64 | 552 | 278 | 0 | 0 | 0 | 0 | 119 | 64 | 552 | 278 | |
| | | 7 | 764 | 3,672 | 10 | 8 | 119 | 64 | 552 | 278 | 0 | 0 | 0 | 0 | 119 | 64 | 552 | 278 | |
| Medina | 1 | 9 | 1,045 | 3,091 | 11 | 11 | 206 | 206 | 440 | 440 | 0 | 0 | 0 | 0 | 206 | 206 | 440 | 440 | |
| | | 9 | 1,045 | 3,091 | 11 | 11 | 206 | 206 | 440 | 440 | 0 | 0 | 0 | 0 | 206 | 206 | 440 | 440 | |
| Laguindingan | 1 | 1 | 1 | 5 | 0 | 0 | 0 | 0 | 0 | 0 | 0 | 0 | 0 | 0 | 0 | 0 | 0 | 0 | |
| | | 1 | 1 | 5 | 0 | 0 | 0 | 0 | 0 | 0 | 0 | 0 | 0 | 0 | 0 | 0 | 0 | 0 | |
| Kinoguitan | 1 | 6 | 382 | 2,036 | 2 | 1 | 56 | 2 | 280 | 10 | 0 | 0 | 0 | 0 | 56 | 2 | 280 | 10 | |
| | | 6 | 382 | 2,036 | 2 | 1 | 56 | 2 | 280 | 10 | 0 | 0 | 0 | 0 | 56 | 2 | 280 | 10 | |
| Lagonglong | 1 | 2 | 38 | 184 | 4 | 4 | 38 | 0 | 184 | 0 | 0 | 0 | 0 | 0 | 38 | 0 | 184 | 0 | |
| | | 2 | 38 | 184 | 4 | 4 | 38 | 0 | 184 | 0 | 0 | 0 | 0 | 0 | 38 | 0 | 184 | 0 | |
| Claveria | 1 | 1 | 5 | 12 | 0 | 0 | 0 | 0 | 0 | 0 | 0 | 0 | 0 | 0 | 0 | 0 | 0 | 0 | |
| | | 1 | 5 | 12 | 0 | 0 | 0 | 0 | 0 | 0 | 0 | 0 | 0 | 0 | 0 | 0 | 0 | 0 | |
| Binuangan | 1 | 4 | 14 | 55 | 0 | 0 | 0 | 0 | 0 | 0 | 0 | 0 | 0 | 0 | 0 | 0 | 0 | 0 | |
| | | 4 | 14 | 55 | 0 | 0 | 0 | 0 | 0 | 0 | 0 | 0 | 0 | 0 | 0 | 0 | 0 | 0 | |
| Salay | 1 | 6 | 1,065 | 5,325 | 7 | 7 | 181 | 181 | 905 | 905 | 0 | 0 | 0 | 0 | 181 | 181 | 905 | 905 | |
| | | 6 | 1,065 | 5,325 | 7 | 7 | 181 | 181 | 905 | 905 | 0 | 0 | 0 | 0 | 181 | 181 | 905 | 905 | |
| Alubijid | 1 | 3 | 39 | 67 | 0 | 0 | 0 | 0 | 0 | 0 | 0 | 0 | 0 | 0 | 0 | 0 | 0 | 0 | |
| | | 3 | 39 | 67 | 0 | 0 | 0 | 0 | 0 | 0 | 0 | 0 | 0 | 0 | 0 | 0 | 0 | 0 | |
| Gitagum | 1 | 1 | 1 | 1 | 0 | 0 | 0 | 0 | 0 | 0 | 0 | 0 | 0 | 0 | 0 | 0 | 0 | 0 | |
| | | 1 | 1 | 1 | 0 | 0 | 0 | 0 | 0 | 0 | 0 | 0 | 0 | 0 | 0 | 0 | 0 | 0 | |
| CAMIGUIN | 1 | 1 | 1 | 5 | 0 | 0 | 0 | 0 | 0 | 0 | 1 | 1 | 5 | 5 | 1 | 1 | 5 | 5 | |
| Mambajao | 1 | 1 | 1 | 5 | 0 | 0 | 0 | 0 | 0 | 0 | 1 | 1 | 5 | 5 | 1 | 1 | 5 | 5 | |
| | | 1 | 1 | 5 | 0 | 0 | 0 | 0 | 0 | 0 | 1 | 1 | 5 | 5 | 1 | 1 | 5 | 5 | |
| BUKIDNON | 5 | 17 | 811 | 3,604 | 9 | 4 | 399 | 107 | 1,624 | 391 | 0 | 0 | 0 | 0 | 399 | 107 | 1,624 | 391 | |

| REGION PROVINCE CITY/ MUNICIPALITY BARANGAY | | NO. OF AFFECTED | | | No. of ECs | | Inside Evacuation Centers | | | | Outside Evacuation Centers | | | | TOTAL SERVED (CURRENT) | | | | |
|--|-----------|-----------------|--------------|--------------|------------|----------|---------------------------|-----------|------------|------------|----------------------------|----------|--------------|-----------|------------------------|-----------|--------------|------------|---|
| | | Brgys. | Families | Persons | CUM | NOW | Families | | Persons | | Families | | Persons | | Families | | Persons | | |
| | | | | | | | CUM | NOW | CUM | NOW | CUM | NOW | CUM | NOW | CUM | NOW | CUM | NOW | |
| | | | | | | | | | | | | | | | | | | | |
| Malaybalay | 1 | 5 | 317 | 1,507 | 4 | 0 | 285 | 0 | 1,210 | 0 | 0 | 0 | 0 | 0 | 0 | 285 | 0 | 1,210 | 0 |
| | | 5 | 317 | 1,507 | 4 | 0 | 285 | 0 | 1,210 | 0 | 0 | 0 | 0 | 0 | 0 | 285 | 0 | 1,210 | 0 |
| Valencia | 1 | 5 | 306 | 1,169 | 3 | 2 | 110 | 103 | 402 | 379 | 0 | 0 | 0 | 0 | 110 | 103 | 402 | 379 | |
| | | 5 | 306 | 1,169 | 3 | 2 | 110 | 103 | 402 | 379 | 0 | 0 | 0 | 0 | 110 | 103 | 402 | 379 | |
| San Fernando | 1 | 4 | 8 | 28 | 2 | 2 | 4 | 4 | 12 | 12 | 0 | 0 | 0 | 0 | 4 | 4 | 12 | 12 | |
| | | 4 | 8 | 28 | 2 | 2 | 4 | 4 | 12 | 12 | 0 | 0 | 0 | 0 | 4 | 4 | 12 | 12 | |
| Quezon | 1 | 1 | 14 | 70 | 0 | 0 | 0 | 0 | 0 | 0 | 0 | 0 | 0 | 0 | 0 | 0 | 0 | 0 | 0 |
| | | 1 | 14 | 70 | 0 | 0 | 0 | 0 | 0 | 0 | 0 | 0 | 0 | 0 | 0 | 0 | 0 | 0 | 0 |
| Cabanglasan | 1 | 2 | 166 | 830 | 0 | 0 | 0 | 0 | 0 | 0 | 0 | 0 | 0 | 0 | 0 | 0 | 0 | 0 | 0 |
| | | 2 | 166 | 830 | 0 | 0 | 0 | 0 | 0 | 0 | 0 | 0 | 0 | 0 | 0 | 0 | 0 | 0 | 0 |
| LANAO DEL NORTE | 3 | 11 | 237 | 889 | 6 | 3 | 95 | 15 | 392 | 72 | 5 | 5 | 31 | 31 | 100 | 20 | 423 | 103 | |
| Iligan | 1 | 3 | 96 | 395 | 2 | 0 | 93 | 15 | 376 | 72 | 0 | 0 | 0 | 0 | 93 | 15 | 376 | 72 | |
| | | 3 | 96 | 395 | 2 | 0 | 93 | 15 | 376 | 72 | 0 | 0 | 0 | 0 | 93 | 15 | 376 | 72 | |
| Matungao | 1 | 5 | 10 | 55 | 1 | 0 | 2 | 0 | 16 | 0 | 5 | 5 | 31 | 31 | 7 | 5 | 47 | 31 | |
| | | 5 | 10 | 55 | 1 | 0 | 2 | 0 | 16 | 0 | 5 | 5 | 31 | 31 | 7 | 5 | 47 | 31 | |
| Bacolod | 1 | 3 | 131 | 439 | 3 | 3 | 0 | 0 | 0 | 0 | 0 | 0 | 0 | 0 | 0 | 0 | 0 | 0 | 0 |
| | | 3 | 131 | 439 | 3 | 3 | 0 | 0 | 0 | 0 | 0 | 0 | 0 | 0 | 0 | 0 | 0 | 0 | 0 |
| REGION 11 | 19 | 19 | 2,725 | 5,262 | 6 | 3 | 153 | 58 | 597 | 193 | 2,516 | 0 | 4,385 | 0 | 2,669 | 58 | 4,982 | 193 | |
| DAVAO DE ORO | 8 | 8 | 1,204 | 305 | 2 | 0 | 59 | 0 | 260 | 0 | 1,145 | 0 | 45 | 0 | 1,204 | 0 | 305 | 0 | |
| Nabunturan | 2 | 2 | 59 | 260 | 2 | 0 | 59 | 0 | 260 | 0 | 0 | 0 | 0 | 0 | 59 | 0 | 260 | 0 | |
| Magsaysay | | 1 | 45 | 198 | 1 | 0 | 45 | 0 | 198 | 0 | 0 | 0 | 0 | 0 | 45 | 0 | 198 | 0 | |
| Mipangi | | 1 | 14 | 62 | 1 | 0 | 14 | 0 | 62 | 0 | 0 | 0 | 0 | 0 | 14 | 0 | 62 | 0 | |
| Maco | 1 | 1 | 6 | 33 | 0 | 0 | 0 | 0 | 0 | 0 | 6 | 0 | 33 | 0 | 6 | 0 | 33 | 0 | |
| Elizalde | | 1 | 6 | 33 | 0 | 0 | 0 | 0 | 0 | 0 | 6 | 0 | 33 | 0 | 6 | 0 | 33 | 0 | |
| Mabini (Doña Alicia) | 3 | 3 | 1,134 | 0 | 0 | 0 | 0 | 0 | 0 | 0 | 1,134 | 0 | 0 | 0 | 1,134 | 0 | 0 | 0 | |
| Pindasan | | 1 | 735 | 0 | 0 | 0 | 0 | 0 | 0 | 0 | 735 | 0 | 0 | 0 | 735 | 0 | 0 | 0 | |
| San Antonio | | 1 | 238 | 0 | 0 | 0 | 0 | 0 | 0 | 0 | 238 | 0 | 0 | 0 | 238 | 0 | 0 | 0 | |
| Cadunan | | 1 | 161 | 0 | 0 | 0 | 0 | 0 | 0 | 0 | 161 | 0 | 0 | 0 | 161 | 0 | 0 | 0 | |
| New Bataan | 1 | 1 | 4 | 10 | 0 | 0 | 0 | 0 | 0 | 0 | 4 | 0 | 10 | 0 | 4 | 0 | 10 | 0 | |
| Bantacan | | 1 | 4 | 10 | 0 | 0 | 0 | 0 | 0 | 0 | 4 | 0 | 10 | 0 | 4 | 0 | 10 | 0 | |
| Pantukan | 1 | 1 | 1 | 2 | 0 | 0 | 0 | 0 | 0 | 0 | 1 | 0 | 2 | 0 | 1 | 0 | 2 | 0 | |
| Bongabong | | 1 | 1 | 2 | 0 | 0 | 0 | 0 | 0 | 0 | 1 | 0 | 2 | 0 | 1 | 0 | 2 | 0 | |

| REGION PROVINCE CITY/ MUNICIPALITY BARANGAY | | NO. OF AFFECTED | | | No. of ECs | | Inside Evacuation Centers | | | | Outside Evacuation Centers | | | | TOTAL SERVED (CURRENT) | | | |
|--|-----|-----------------|----------|---------|------------|-----|---------------------------|-----|---------|-------|----------------------------|--------|---------|--------|------------------------|--------|---------|--------|
| | | Brgys. | Families | Persons | CUM | NOW | Families | | Persons | | Families | | Persons | | (Inside + Outside) | | | |
| | | | | | | | CUM | NOW | CUM | NOW | CUM | NOW | CUM | NOW | CUM | NOW | CUM | NOW |
| | | | | | | | | | | | | | | | | | | |
| DAVAO DEL NORTE | 4 | 4 | 1,407 | 4,484 | 1 | 0 | 36 | 0 | 144 | 0 | 1,371 | 0 | 4,340 | 0 | 1,407 | 0 | 4,484 | 0 |
| Santo Tomas | 4 | 4 | 1,407 | 4,484 | 1 | 0 | 36 | 0 | 144 | 0 | 1,371 | 0 | 4,340 | 0 | 1,407 | 0 | 4,484 | 0 |
| San Miguel | | 1 | 1,059 | 3,177 | 0 | 0 | 0 | 0 | 0 | 0 | 1,059 | 0 | 3,177 | 0 | 1,059 | 0 | 3,177 | 0 |
| Kinamayan | | 1 | 142 | 592 | 0 | 0 | 0 | 0 | 0 | 0 | 142 | 0 | 592 | 0 | 142 | 0 | 592 | 0 |
| Esperanza | | 1 | 88 | 264 | 0 | 0 | 0 | 0 | 0 | 0 | 88 | 0 | 264 | 0 | 88 | 0 | 264 | 0 |
| Salvacion | | 1 | 118 | 451 | 1 | 0 | 36 | 0 | 144 | 0 | 82 | 0 | 307 | 0 | 118 | 0 | 451 | 0 |
| DAVAO OCCIDENTAL | 3 | 3 | 58 | 193 | 3 | 3 | 58 | 58 | 193 | 193 | 0 | 0 | 0 | 0 | 58 | 58 | 193 | 193 |
| Santa Maria | 3 | 3 | 58 | 193 | 3 | 3 | 58 | 58 | 193 | 193 | 0 | 0 | 0 | 0 | 58 | 58 | 193 | 193 |
| Poblacion | | 1 | 25 | 75 | 1 | 1 | 25 | 25 | 75 | 75 | 0 | 0 | 0 | 0 | 25 | 25 | 75 | 75 |
| San Isidro | | 1 | 23 | 88 | 1 | 1 | 23 | 23 | 88 | 88 | 0 | 0 | 0 | 0 | 23 | 23 | 88 | 88 |
| Daligsao | | 1 | 10 | 30 | 1 | 1 | 10 | 10 | 30 | 30 | 0 | 0 | 0 | 0 | 10 | 10 | 30 | 30 |
| DAVAO DEL SUR | 4 | 4 | 56 | 280 | 0 | 0 | 0 | 0 | 0 | 0 | 0 | 0 | 0 | 0 | 0 | 0 | 0 | 0 |
| Kiblawan | 4 | 4 | 56 | 280 | 0 | 0 | 0 | 0 | 0 | 0 | 0 | 0 | 0 | 0 | 0 | 0 | 0 | 0 |
| Balasio | | 1 | 11 | 55 | 0 | 0 | 0 | 0 | 0 | 0 | 0 | 0 | 0 | 0 | 0 | 0 | 0 | 0 |
| San Pedro | | 1 | 11 | 55 | 0 | 0 | 0 | 0 | 0 | 0 | 0 | 0 | 0 | 0 | 0 | 0 | 0 | 0 |
| Latian | | 1 | 19 | 95 | 0 | 0 | 0 | 0 | 0 | 0 | 0 | 0 | 0 | 0 | 0 | 0 | 0 | 0 |
| Dapok | | 1 | 15 | 75 | 0 | 0 | 0 | 0 | 0 | 0 | 0 | 0 | 0 | 0 | 0 | 0 | 0 | 0 |
| CARAGA | 268 | 294 | 59,739 | 234,108 | 279 | 33 | 14,447 | 816 | 52,938 | 3,279 | 22,030 | 10,802 | 96,785 | 40,705 | 36,477 | 11,618 | 149,723 | 43,984 |
| BUTUAN CITY | 4 | 3 | 203 | 755 | 3 | 3 | 203 | 203 | 755 | 755 | 0 | 0 | 0 | 0 | 203 | 203 | 755 | 755 |
| BUTUAN | 4 | 3 | 203 | 755 | 3 | 3 | 203 | 203 | 755 | 755 | 0 | 0 | 0 | 0 | 203 | 203 | 755 | 755 |
| | | 3 | 203 | 755 | 0 | 0 | 0 | 0 | 0 | 0 | 0 | 0 | 0 | 0 | 0 | 0 | 0 | 0 |
| DE ORO | | 0 | 0 | 0 | 1 | 1 | 46 | 46 | 181 | 181 | 0 | 0 | 0 | 0 | 46 | 46 | 181 | 181 |
| MASAO | | 0 | 0 | 0 | 1 | 1 | 138 | 138 | 510 | 510 | 0 | 0 | 0 | 0 | 138 | 138 | 510 | 510 |
| PANGABUGAN | | 0 | 0 | 0 | 1 | 1 | 19 | 19 | 64 | 64 | 0 | 0 | 0 | 0 | 19 | 19 | 64 | 64 |
| AGUSAN DEL NORTE | 17 | 15 | 861 | 4,002 | 15 | 6 | 823 | 185 | 3,877 | 786 | 5 | 5 | 19 | 19 | 828 | 190 | 3,896 | 805 |
| CABADBARAN | 1 | 1 | 2 | 12 | 1 | 0 | 2 | 0 | 12 | 0 | 0 | 0 | 0 | 0 | 2 | 0 | 12 | 0 |
| POBLACION 9 | | 1 | 2 | 12 | 1 | 0 | 2 | 0 | 12 | 0 | 0 | 0 | 0 | 0 | 2 | 0 | 12 | 0 |
| JABONGA | 5 | 4 | 129 | 468 | 4 | 4 | 91 | 91 | 343 | 343 | 5 | 5 | 19 | 19 | 96 | 96 | 362 | 362 |
| | | 4 | 129 | 468 | 0 | 0 | 0 | 0 | 0 | 0 | 5 | 5 | 19 | 19 | 5 | 5 | 19 | 19 |
| BUNGA | | 0 | 0 | 0 | 1 | 1 | 4 | 4 | 14 | 14 | 0 | 0 | 0 | 0 | 4 | 4 | 14 | 14 |
| COLORADO | | 0 | 0 | 0 | 1 | 1 | 41 | 41 | 139 | 139 | 0 | 0 | 0 | 0 | 41 | 41 | 139 | 139 |
| POBLACION | | 0 | 0 | 0 | 1 | 1 | 4 | 4 | 18 | 18 | 0 | 0 | 0 | 0 | 4 | 4 | 18 | 18 |

| REGION PROVINCE CITY/ MUNICIPALITY BARANGAY | | NO. OF AFFECTED | | | No. of ECs | | Inside Evacuation Centers | | | | Outside Evacuation Centers | | | | TOTAL SERVED (CURRENT) | | | |
|--|-----|-----------------|----------|---------|------------|-----|---------------------------|-----|---------|-------|----------------------------|-------|---------|--------|------------------------|-------|---------|--------|
| | | Brgys. | Families | Persons | CUM | NOW | Families | | Persons | | Families | | Persons | | Families | | Persons | |
| | | | | | | | CUM | NOW | CUM | NOW | CUM | NOW | CUM | NOW | CUM | NOW | CUM | NOW |
| | | | | | | | (Inside + Outside) | | | | | | | | | | | |
| COLORADO | | 0 | 0 | 0 | 1 | 1 | 42 | 42 | 172 | 172 | 0 | 0 | 0 | 0 | 42 | 42 | 172 | 172 |
| NASIPIT | 11 | 10 | 730 | 3,522 | 10 | 2 | 730 | 94 | 3,522 | 443 | 0 | 0 | 0 | 0 | 730 | 94 | 3,522 | 443 |
| | | 10 | 730 | 3,522 | 0 | 0 | 0 | 0 | 0 | 0 | 0 | 0 | 0 | 0 | 0 | 0 | 0 | 0 |
| ACLAN | | 0 | 0 | 0 | 1 | 0 | 38 | 0 | 157 | 0 | 0 | 0 | 0 | 0 | 38 | 0 | 157 | 0 |
| AMONTAY | | 0 | 0 | 0 | 1 | 0 | 1 | 0 | 4 | 0 | 0 | 0 | 0 | 0 | 1 | 0 | 4 | 0 |
| BARANGAY 1 (POB.) | | 0 | 0 | 0 | 1 | 0 | 61 | 0 | 267 | 0 | 0 | 0 | 0 | 0 | 61 | 0 | 267 | 0 |
| CUBI-CUBI | | 0 | 0 | 0 | 1 | 0 | 1 | 0 | 5 | 0 | 0 | 0 | 0 | 0 | 1 | 0 | 5 | 0 |
| CULIT | | 0 | 0 | 0 | 1 | 1 | 80 | 80 | 372 | 372 | 0 | 0 | 0 | 0 | 80 | 80 | 372 | 372 |
| JAGUIMITAN | | 0 | 0 | 0 | 1 | 0 | 93 | 0 | 467 | 0 | 0 | 0 | 0 | 0 | 93 | 0 | 467 | 0 |
| KINABJANGAN | | 0 | 0 | 0 | 1 | 0 | 19 | 0 | 76 | 0 | 0 | 0 | 0 | 0 | 19 | 0 | 76 | 0 |
| CAMAGONG | | 0 | 0 | 0 | 1 | 0 | 397 | 0 | 1,998 | 0 | 0 | 0 | 0 | 0 | 397 | 0 | 1,998 | 0 |
| PUNTA | | 0 | 0 | 0 | 1 | 1 | 14 | 14 | 71 | 71 | 0 | 0 | 0 | 0 | 14 | 14 | 71 | 71 |
| SANTA ANA | | 0 | 0 | 0 | 1 | 0 | 26 | 0 | 105 | 0 | 0 | 0 | 0 | 0 | 26 | 0 | 105 | 0 |
| AGUSAN DEL SUR | 1 | 1 | 257 | 941 | 0 | 0 | 0 | 0 | 0 | 0 | 0 | 0 | 0 | 0 | 0 | 0 | 0 | 0 |
| PROSPERIDAD | 1 | 1 | 257 | 941 | 0 | 0 | 0 | 0 | 0 | 0 | 0 | 0 | 0 | 0 | 0 | 0 | 0 | 0 |
| | | 1 | 257 | 941 | 0 | 0 | 0 | 0 | 0 | 0 | 0 | 0 | 0 | 0 | 0 | 0 | 0 | 0 |
| SURIGAO DEL NORTE | 126 | 146 | 32,868 | 130,674 | 153 | 24 | 8,046 | 428 | 30,179 | 1,738 | 17,758 | 6,591 | 80,287 | 24,452 | 25,804 | 7,019 | 110,466 | 26,190 |
| BACUAG | 24 | 9 | 3,024 | 11,150 | 23 | 0 | 889 | 0 | 3,576 | 0 | 782 | 782 | 3,302 | 3,302 | 1,671 | 782 | 6,878 | 3,302 |
| | | 9 | 3,024 | 11,150 | 0 | 0 | 0 | 0 | 0 | 0 | 782 | 782 | 3,302 | 3,302 | 782 | 782 | 3,302 | 3,302 |
| POBLACION | | 0 | 0 | 0 | 1 | 0 | 6 | 0 | 35 | 0 | 0 | 0 | 0 | 0 | 6 | 0 | 35 | 0 |
| PAYAPAG | | 0 | 0 | 0 | 1 | 0 | 5 | 0 | 20 | 0 | 0 | 0 | 0 | 0 | 5 | 0 | 20 | 0 |
| - | | 0 | 0 | 0 | 1 | 0 | 97 | 0 | 368 | 0 | 0 | 0 | 0 | 0 | 97 | 0 | 368 | 0 |
| CABUGAO | | 0 | 0 | 0 | 1 | 0 | 45 | 0 | 219 | 0 | 0 | 0 | 0 | 0 | 45 | 0 | 219 | 0 |
| - | | 0 | 0 | 0 | 1 | 0 | 3 | 0 | 12 | 0 | 0 | 0 | 0 | 0 | 3 | 0 | 12 | 0 |
| - | | 0 | 0 | 0 | 1 | 0 | 6 | 0 | 18 | 0 | 0 | 0 | 0 | 0 | 6 | 0 | 18 | 0 |
| - | | 0 | 0 | 0 | 1 | 0 | 5 | 0 | 12 | 0 | 0 | 0 | 0 | 0 | 5 | 0 | 12 | 0 |
| CAMBUAYON | | 0 | 0 | 0 | 1 | 0 | 21 | 0 | 79 | 0 | 0 | 0 | 0 | 0 | 21 | 0 | 79 | 0 |
| - | | 0 | 0 | 0 | 1 | 0 | 10 | 0 | 39 | 0 | 0 | 0 | 0 | 0 | 10 | 0 | 39 | 0 |
| CAMPO | | 0 | 0 | 0 | 1 | 0 | 6 | 0 | 35 | 0 | 0 | 0 | 0 | 0 | 6 | 0 | 35 | 0 |
| - | | 0 | 0 | 0 | 1 | 0 | 11 | 0 | 60 | 0 | 0 | 0 | 0 | 0 | 11 | 0 | 60 | 0 |
| - | | 0 | 0 | 0 | 1 | 0 | 144 | 0 | 855 | 0 | 0 | 0 | 0 | 0 | 144 | 0 | 855 | 0 |
| DUGSANGON | | 0 | 0 | 0 | 1 | 0 | 16 | 0 | 56 | 0 | 0 | 0 | 0 | 0 | 16 | 0 | 56 | 0 |

| REGION PROVINCE CITY/ MUNICIPALITY BARANGAY | | NO. OF AFFECTED | | | No. of ECs | | Inside Evacuation Centers | | | | Outside Evacuation Centers | | | | TOTAL SERVED (CURRENT) | | | |
|--|----|-----------------|----------|---------|------------|-----|---------------------------|-----|---------|-----|----------------------------|-------|---------|--------|------------------------|-------|--------|--------|
| | | Brgys. | Families | Persons | CUM | NOW | Families | | Persons | | Families | | Persons | | (Inside + Outside) | | | |
| | | | | | | | CUM | NOW | CUM | NOW | CUM | NOW | CUM | NOW | CUM | NOW | CUM | NOW |
| | | | | | | | | | | | | | | | | | | |
| - | | 0 | 0 | 0 | 1 | 0 | 38 | 0 | 127 | 0 | 0 | 0 | 0 | 0 | 38 | 0 | 127 | 0 |
| - | | 0 | 0 | 0 | 1 | 0 | 12 | 0 | 46 | 0 | 0 | 0 | 0 | 0 | 12 | 0 | 46 | 0 |
| PAUTAO | | 0 | 0 | 0 | 1 | 0 | 33 | 0 | 122 | 0 | 0 | 0 | 0 | 0 | 33 | 0 | 122 | 0 |
| PAYAPAG | | 0 | 0 | 0 | 1 | 0 | 4 | 0 | 20 | 0 | 0 | 0 | 0 | 0 | 4 | 0 | 20 | 0 |
| - | | 0 | 0 | 0 | 1 | 0 | 29 | 0 | 92 | 0 | 0 | 0 | 0 | 0 | 29 | 0 | 92 | 0 |
| - | | 0 | 0 | 0 | 1 | 0 | 16 | 0 | 75 | 0 | 0 | 0 | 0 | 0 | 16 | 0 | 75 | 0 |
| - | | 0 | 0 | 0 | 1 | 0 | 266 | 0 | 834 | 0 | 0 | 0 | 0 | 0 | 266 | 0 | 834 | 0 |
| POBLACION | | 0 | 0 | 0 | 1 | 0 | 16 | 0 | 57 | 0 | 0 | 0 | 0 | 0 | 16 | 0 | 57 | 0 |
| - | | 0 | 0 | 0 | 1 | 0 | 27 | 0 | 140 | 0 | 0 | 0 | 0 | 0 | 27 | 0 | 140 | 0 |
| - | | 0 | 0 | 0 | 1 | 0 | 73 | 0 | 255 | 0 | 0 | 0 | 0 | 0 | 73 | 0 | 255 | 0 |
| CLAVER | 15 | 14 | 6,856 | 23,636 | 32 | 0 | 1,140 | 0 | 3,995 | 0 | 4,196 | 4,196 | 14,161 | 14,161 | 5,336 | 4,196 | 18,156 | 14,161 |
| | | 14 | 6,856 | 23,636 | 0 | 0 | 0 | 0 | 0 | 0 | 4,196 | 4,196 | 14,161 | 14,161 | 4,196 | 4,196 | 14,161 | 14,161 |
| BAGAKAY (POB. WEST) | | 0 | 0 | 0 | 1 | 0 | 18 | 0 | 61 | 0 | 0 | 0 | 0 | 0 | 18 | 0 | 61 | 0 |
| CABUGO | | 0 | 0 | 0 | 1 | 0 | 42 | 0 | 175 | 0 | 0 | 0 | 0 | 0 | 42 | 0 | 175 | 0 |
| CAGDIANAO | | 0 | 0 | 0 | 2 | 0 | 61 | 0 | 197 | 0 | 0 | 0 | 0 | 0 | 61 | 0 | 197 | 0 |
| DAYWAN | | 0 | 0 | 0 | 4 | 0 | 82 | 0 | 312 | 0 | 0 | 0 | 0 | 0 | 82 | 0 | 312 | 0 |
| HAYANGGABON | | 0 | 0 | 0 | 1 | 0 | 40 | 0 | 134 | 0 | 0 | 0 | 0 | 0 | 40 | 0 | 134 | 0 |
| LADGARON (POB.) | | 0 | 0 | 0 | 3 | 0 | 102 | 0 | 387 | 0 | 0 | 0 | 0 | 0 | 102 | 0 | 387 | 0 |
| LAPINIGAN | | 0 | 0 | 0 | 2 | 0 | 110 | 0 | 164 | 0 | 0 | 0 | 0 | 0 | 110 | 0 | 164 | 0 |
| MAGALLANES | | 0 | 0 | 0 | 4 | 0 | 123 | 0 | 366 | 0 | 0 | 0 | 0 | 0 | 123 | 0 | 366 | 0 |
| PANATAO | | 0 | 0 | 0 | 3 | 0 | 53 | 0 | 122 | 0 | 0 | 0 | 0 | 0 | 53 | 0 | 122 | 0 |
| SAPA | | 0 | 0 | 0 | 1 | 0 | 110 | 0 | 164 | 0 | 0 | 0 | 0 | 0 | 110 | 0 | 164 | 0 |
| TAGANITO | | 0 | 0 | 0 | 2 | 0 | 107 | 0 | 434 | 0 | 0 | 0 | 0 | 0 | 107 | 0 | 434 | 0 |
| TAYAGA (POB. EAST) | | 0 | 0 | 0 | 2 | 0 | 220 | 0 | 1,189 | 0 | 0 | 0 | 0 | 0 | 220 | 0 | 1,189 | 0 |
| URBIZTONDO | | 0 | 0 | 0 | 4 | 0 | 28 | 0 | 120 | 0 | 0 | 0 | 0 | 0 | 28 | 0 | 120 | 0 |
| WANGKE | | 0 | 0 | 0 | 2 | 0 | 44 | 0 | 170 | 0 | 0 | 0 | 0 | 0 | 44 | 0 | 170 | 0 |
| DEL CARMEN | 1 | 3 | 69 | 271 | 1 | 1 | 7 | 7 | 24 | 24 | 62 | 62 | 247 | 247 | 69 | 69 | 271 | 271 |
| TUBURAN | | 3 | 69 | 271 | 1 | 1 | 7 | 7 | 24 | 24 | 62 | 62 | 247 | 247 | 69 | 69 | 271 | 271 |
| GENERAL LUNA | 8 | 19 | 4,954 | 12,352 | 7 | 2 | 2,473 | 15 | 6,703 | 41 | 15 | 0 | 75 | 0 | 2,488 | 15 | 6,778 | 41 |
| | | 19 | 4,954 | 12,352 | 0 | 0 | 0 | 0 | 0 | 0 | 15 | 0 | 75 | 0 | 15 | 0 | 75 | 0 |
| CORAZON | | 0 | 0 | 0 | 1 | 1 | 2 | 2 | 10 | 10 | 0 | 0 | 0 | 0 | 2 | 2 | 10 | 10 |
| - | | 0 | 0 | 0 | 1 | 1 | 130 | 13 | 363 | 31 | 0 | 0 | 0 | 0 | 130 | 13 | 363 | 31 |

| REGION PROVINCE CITY/ MUNICIPALITY BARANGAY | | NO. OF AFFECTED | | | No. of ECs | | Inside Evacuation Centers | | | | Outside Evacuation Centers | | | | TOTAL SERVED (CURRENT) | | | |
|--|----|-----------------|----------|---------|------------|-----|---------------------------|-----|---------|-----|----------------------------|-----|---------|-------|------------------------|-----|--------|-------|
| | | Brgys. | Families | Persons | CUM | NOW | Families | | Persons | | Families | | Persons | | (Inside + Outside) | | | |
| | | | | | | | CUM | NOW | CUM | NOW | CUM | NOW | CUM | NOW | CUM | NOW | CUM | NOW |
| | | | | | | | | | | | | | | | | | | |
| POBLACION I (PUROK I) | | 0 | 0 | 0 | 1 | 0 | 124 | 0 | 395 | 0 | 0 | 0 | 0 | 0 | 124 | 0 | 395 | 0 |
| - | | 0 | 0 | 0 | 1 | 0 | 1,888 | 0 | 5,103 | 0 | 0 | 0 | 0 | 0 | 1,888 | 0 | 5,103 | 0 |
| LIBERTAD | | 0 | 0 | 0 | 1 | 0 | 2 | 0 | 2 | 0 | 0 | 0 | 0 | 0 | 2 | 0 | 2 | 0 |
| SANTA CRUZ | | 0 | 0 | 0 | 1 | 0 | 174 | 0 | 423 | 0 | 0 | 0 | 0 | 0 | 174 | 0 | 423 | 0 |
| SANTA FE | | 0 | 0 | 0 | 1 | 0 | 153 | 0 | 407 | 0 | 0 | 0 | 0 | 0 | 153 | 0 | 407 | 0 |
| GIGAQUIT | 35 | 13 | 3,317 | 14,892 | 34 | 0 | 2,490 | 0 | 11,147 | 0 | 827 | 827 | 3,745 | 3,745 | 3,317 | 827 | 14,892 | 3,745 |
| | | 13 | 3,317 | 14,892 | 0 | 0 | 0 | 0 | 0 | 0 | 827 | 827 | 3,745 | 3,745 | 827 | 827 | 3,745 | 3,745 |
| ALAMBIQUE (POB.) | | 0 | 0 | 0 | 1 | 0 | 131 | 0 | 521 | 0 | 0 | 0 | 0 | 0 | 131 | 0 | 521 | 0 |
| - | | 0 | 0 | 0 | 1 | 0 | 117 | 0 | 499 | 0 | 0 | 0 | 0 | 0 | 117 | 0 | 499 | 0 |
| - | | 0 | 0 | 0 | 1 | 0 | 117 | 0 | 487 | 0 | 0 | 0 | 0 | 0 | 117 | 0 | 487 | 0 |
| ANIBONGAN | | 0 | 0 | 0 | 1 | 0 | 9 | 0 | 38 | 0 | 0 | 0 | 0 | 0 | 9 | 0 | 38 | 0 |
| - | | 0 | 0 | 0 | 1 | 0 | 6 | 0 | 18 | 0 | 0 | 0 | 0 | 0 | 6 | 0 | 18 | 0 |
| - | | 0 | 0 | 0 | 1 | 0 | 21 | 0 | 55 | 0 | 0 | 0 | 0 | 0 | 21 | 0 | 55 | 0 |
| - | | 0 | 0 | 0 | 1 | 0 | 2 | 0 | 11 | 0 | 0 | 0 | 0 | 0 | 2 | 0 | 11 | 0 |
| CAMAM-ONAN | | 0 | 0 | 0 | 1 | 0 | 99 | 0 | 322 | 0 | 0 | 0 | 0 | 0 | 99 | 0 | 322 | 0 |
| CAMBOAYON | | 0 | 0 | 0 | 1 | 0 | 4 | 0 | 18 | 0 | 0 | 0 | 0 | 0 | 4 | 0 | 18 | 0 |
| - | | 0 | 0 | 0 | 1 | 0 | 46 | 0 | 185 | 0 | 0 | 0 | 0 | 0 | 46 | 0 | 185 | 0 |
| - | | 0 | 0 | 0 | 1 | 0 | 49 | 0 | 176 | 0 | 0 | 0 | 0 | 0 | 49 | 0 | 176 | 0 |
| - | | 0 | 0 | 0 | 1 | 0 | 12 | 0 | 80 | 0 | 0 | 0 | 0 | 0 | 12 | 0 | 80 | 0 |
| IPIL (POB.) | | 0 | 0 | 0 | 1 | 0 | 110 | 0 | 599 | 0 | 0 | 0 | 0 | 0 | 110 | 0 | 599 | 0 |
| - | | 0 | 0 | 0 | 1 | 0 | 92 | 0 | 322 | 0 | 0 | 0 | 0 | 0 | 92 | 0 | 322 | 0 |
| - | | 0 | 0 | 0 | 1 | 0 | 77 | 0 | 198 | 0 | 0 | 0 | 0 | 0 | 77 | 0 | 198 | 0 |
| - | | 0 | 0 | 0 | 1 | 0 | 85 | 0 | 300 | 0 | 0 | 0 | 0 | 0 | 85 | 0 | 300 | 0 |
| LAHI | | 0 | 0 | 0 | 1 | 0 | 10 | 0 | 45 | 0 | 0 | 0 | 0 | 0 | 10 | 0 | 45 | 0 |
| MAHANUB | | 0 | 0 | 0 | 1 | 0 | 77 | 0 | 345 | 0 | 0 | 0 | 0 | 0 | 77 | 0 | 345 | 0 |
| - | | 0 | 0 | 0 | 1 | 0 | 45 | 0 | 223 | 0 | 0 | 0 | 0 | 0 | 45 | 0 | 223 | 0 |
| - | | 0 | 0 | 0 | 1 | 0 | 72 | 0 | 489 | 0 | 0 | 0 | 0 | 0 | 72 | 0 | 489 | 0 |
| - | | 0 | 0 | 0 | 1 | 0 | 8 | 0 | 63 | 0 | 0 | 0 | 0 | 0 | 8 | 0 | 63 | 0 |
| PONIENTE | | 0 | 0 | 0 | 1 | 0 | 70 | 0 | 140 | 0 | 0 | 0 | 0 | 0 | 70 | 0 | 140 | 0 |
| - | | 0 | 0 | 0 | 1 | 0 | 247 | 0 | 1,455 | 0 | 0 | 0 | 0 | 0 | 247 | 0 | 1,455 | 0 |
| - | | 0 | 0 | 0 | 1 | 0 | 76 | 0 | 250 | 0 | 0 | 0 | 0 | 0 | 76 | 0 | 250 | 0 |
| - | | 0 | 0 | 0 | 1 | 0 | 40 | 0 | 200 | 0 | 0 | 0 | 0 | 0 | 40 | 0 | 200 | 0 |

| REGION PROVINCE CITY/ MUNICIPALITY BARANGAY | | NO. OF AFFECTED | | | No. of ECs | | Inside Evacuation Centers | | | | Outside Evacuation Centers | | | | TOTAL SERVED (CURRENT) | | | |
|--|----|-----------------|----------|---------|------------|-----|---------------------------|-----|---------|-----|----------------------------|-----|---------|-----|------------------------|-----|---------|-----|
| | | Brgys. | Families | Persons | CUM | NOW | Families | | Persons | | Families | | Persons | | Families | | Persons | |
| | | | | | | | CUM | NOW | CUM | NOW | CUM | NOW | CUM | NOW | CUM | NOW | CUM | NOW |
| | | | | | | | (Inside + Outside) | | | | | | | | | | | |
| - | | 0 | 0 | 0 | 1 | 0 | 52 | 0 | 128 | 0 | 0 | 0 | 0 | 0 | 52 | 0 | 128 | 0 |
| SAN ANTONIO (BONOT) | | 0 | 0 | 0 | 1 | 0 | 17 | 0 | 79 | 0 | 0 | 0 | 0 | 0 | 17 | 0 | 79 | 0 |
| SAN ISIDRO | | 0 | 0 | 0 | 1 | 0 | 289 | 0 | 1,824 | 0 | 0 | 0 | 0 | 0 | 289 | 0 | 1,824 | 0 |
| - | | 0 | 0 | 0 | 1 | 0 | 66 | 0 | 211 | 0 | 0 | 0 | 0 | 0 | 66 | 0 | 211 | 0 |
| SICO-SICO | | 0 | 0 | 0 | 1 | 0 | 13 | 0 | 54 | 0 | 0 | 0 | 0 | 0 | 13 | 0 | 54 | 0 |
| VILLAFRANCA | | 0 | 0 | 0 | 1 | 0 | 12 | 0 | 58 | 0 | 0 | 0 | 0 | 0 | 12 | 0 | 58 | 0 |
| VILLAFLORES | | 0 | 0 | 0 | 1 | 0 | 234 | 0 | 989 | 0 | 0 | 0 | 0 | 0 | 234 | 0 | 989 | 0 |
| - | | 0 | 0 | 0 | 1 | 0 | 76 | 0 | 288 | 0 | 0 | 0 | 0 | 0 | 76 | 0 | 288 | 0 |
| - | | 0 | 0 | 0 | 1 | 0 | 109 | 0 | 477 | 0 | 0 | 0 | 0 | 0 | 109 | 0 | 477 | 0 |
| MAINIT | 10 | 9 | 673 | 3,365 | 29 | 3 | 673 | 182 | 3,365 | 910 | 0 | 0 | 0 | 0 | 673 | 182 | 3,365 | 910 |
| | | 9 | 673 | 3,365 | 0 | 0 | 0 | 0 | 0 | 0 | 0 | 0 | 0 | 0 | 0 | 0 | 0 | 0 |
| SAN FRANCISCO | | 0 | 0 | 0 | 3 | 0 | 38 | 0 | 190 | 0 | 0 | 0 | 0 | 0 | 38 | 0 | 190 | 0 |
| TAGBUYAWAN | | 0 | 0 | 0 | 4 | 0 | 42 | 0 | 210 | 0 | 0 | 0 | 0 | 0 | 42 | 0 | 210 | 0 |
| MABINI | | 0 | 0 | 0 | 6 | 0 | 19 | 0 | 95 | 0 | 0 | 0 | 0 | 0 | 19 | 0 | 95 | 0 |
| MAGPAYANG | | 0 | 0 | 0 | 2 | 2 | 15 | 15 | 75 | 75 | 0 | 0 | 0 | 0 | 15 | 15 | 75 | 75 |
| MANSAYAO | | 0 | 0 | 0 | 1 | 0 | 10 | 0 | 50 | 0 | 0 | 0 | 0 | 0 | 10 | 0 | 50 | 0 |
| MATIN-AO | | 0 | 0 | 0 | 1 | 0 | 58 | 0 | 290 | 0 | 0 | 0 | 0 | 0 | 58 | 0 | 290 | 0 |
| QUEZON (POB.) | | 0 | 0 | 0 | 6 | 1 | 456 | 167 | 2,280 | 835 | 0 | 0 | 0 | 0 | 456 | 167 | 2,280 | 835 |
| ROXAS | | 0 | 0 | 0 | 1 | 0 | 17 | 0 | 85 | 0 | 0 | 0 | 0 | 0 | 17 | 0 | 85 | 0 |
| TAPI-AN | | 0 | 0 | 0 | 5 | 0 | 18 | 0 | 90 | 0 | 0 | 0 | 0 | 0 | 18 | 0 | 90 | 0 |
| PILAR | 4 | 2 | 91 | 355 | 3 | 3 | 91 | 91 | 355 | 355 | 0 | 0 | 0 | 0 | 91 | 91 | 355 | 355 |
| | | 2 | 91 | 355 | 0 | 0 | 0 | 0 | 0 | 0 | 0 | 0 | 0 | 0 | 0 | 0 | 0 | 0 |
| CONSOLACION | | 0 | 0 | 0 | 1 | 1 | 22 | 22 | 93 | 93 | 0 | 0 | 0 | 0 | 22 | 22 | 93 | 93 |
| JABOY | | 0 | 0 | 0 | 1 | 1 | 5 | 5 | 26 | 26 | 0 | 0 | 0 | 0 | 5 | 5 | 26 | 26 |
| - | | 0 | 0 | 0 | 1 | 1 | 64 | 64 | 236 | 236 | 0 | 0 | 0 | 0 | 64 | 64 | 236 | 236 |
| PLACER | 7 | 5 | 85 | 329 | 6 | 1 | 80 | 42 | 313 | 151 | 5 | 5 | 16 | 16 | 85 | 47 | 329 | 167 |
| | | 5 | 85 | 329 | 0 | 0 | 0 | 0 | 0 | 0 | 5 | 5 | 16 | 16 | 5 | 5 | 16 | 16 |
| AMOSLOG | | 0 | 0 | 0 | 1 | 0 | 2 | 0 | 10 | 0 | 0 | 0 | 0 | 0 | 2 | 0 | 10 | 0 |
| CENTRAP (POB.) | | 0 | 0 | 0 | 1 | 1 | 43 | 42 | 161 | 151 | 0 | 0 | 0 | 0 | 43 | 42 | 161 | 151 |
| IPIL (POB.) | | 0 | 0 | 0 | 1 | 0 | 3 | 0 | 10 | 0 | 0 | 0 | 0 | 0 | 3 | 0 | 10 | 0 |
| MAGSAYSAY (POB.) | | 0 | 0 | 0 | 1 | 0 | 5 | 0 | 23 | 0 | 0 | 0 | 0 | 0 | 5 | 0 | 23 | 0 |
| - | | 0 | 0 | 0 | 1 | 0 | 26 | 0 | 106 | 0 | 0 | 0 | 0 | 0 | 26 | 0 | 106 | 0 |

| REGION PROVINCE CITY/ MUNICIPALITY BARANGAY | | NO. OF AFFECTED | | | No. of ECs | | Inside Evacuation Centers | | | | Outside Evacuation Centers | | | | TOTAL SERVED (CURRENT) | | | |
|--|------------|-----------------|---------------|---------------|------------|----------|---------------------------|----------|---------------|----------|----------------------------|--------------|---------------|---------------|------------------------|--------------|---------------|---------------|
| | | Brgys. | Families | Persons | CUM | NOW | Families | | Persons | | Families | | Persons | | Families | | Persons | |
| | | | | | | | CUM | NOW | CUM | NOW | CUM | NOW | CUM | NOW | CUM | NOW | CUM | NOW |
| | | | | | | | (Inside + Outside) | | | | | | | | | | | |
| - | | 0 | 0 | 0 | 1 | 0 | 1 | 0 | 3 | 0 | 0 | 0 | 0 | 0 | 1 | 0 | 3 | 0 |
| SAN BENITO | 10 | 6 | 1,781 | 5,044 | 9 | 9 | 56 | 56 | 162 | 162 | 0 | 0 | 0 | 0 | 56 | 56 | 162 | 162 |
| | | 6 | 1,781 | 5,044 | 0 | 0 | 0 | 0 | 0 | 0 | 0 | 0 | 0 | 0 | 0 | 0 | 0 | 0 |
| MARIBOJOC | | 0 | 0 | 0 | 1 | 1 | 15 | 15 | 45 | 45 | 0 | 0 | 0 | 0 | 15 | 15 | 45 | 45 |
| - | | 0 | 0 | 0 | 1 | 1 | 3 | 3 | 9 | 9 | 0 | 0 | 0 | 0 | 3 | 3 | 9 | 9 |
| NUEVO CAMPO | | 0 | 0 | 0 | 1 | 1 | 3 | 3 | 8 | 8 | 0 | 0 | 0 | 0 | 3 | 3 | 8 | 8 |
| - | | 0 | 0 | 0 | 1 | 1 | 3 | 3 | 10 | 10 | 0 | 0 | 0 | 0 | 3 | 3 | 10 | 10 |
| SANTA CRUZ (POB.) | | 0 | 0 | 0 | 1 | 1 | 6 | 6 | 25 | 25 | 0 | 0 | 0 | 0 | 6 | 6 | 25 | 25 |
| - | | 0 | 0 | 0 | 1 | 1 | 5 | 5 | 17 | 17 | 0 | 0 | 0 | 0 | 5 | 5 | 17 | 17 |
| - | | 0 | 0 | 0 | 1 | 1 | 1 | 1 | 5 | 5 | 0 | 0 | 0 | 0 | 1 | 1 | 5 | 5 |
| TALISAY (POB.) | | 0 | 0 | 0 | 1 | 1 | 7 | 7 | 15 | 15 | 0 | 0 | 0 | 0 | 7 | 7 | 15 | 15 |
| - | | 0 | 0 | 0 | 1 | 1 | 13 | 13 | 28 | 28 | 0 | 0 | 0 | 0 | 13 | 13 | 28 | 28 |
| SAN ISIDRO | 1 | 1 | 2 | 5 | 1 | 1 | 2 | 2 | 5 | 5 | 0 | 0 | 0 | 0 | 2 | 2 | 5 | 5 |
| PELAEZ | | 1 | 2 | 5 | 1 | 1 | 2 | 2 | 5 | 5 | 0 | 0 | 0 | 0 | 2 | 2 | 5 | 5 |
| SOCORRO | 4 | 6 | 747 | 3,052 | 3 | 3 | 30 | 30 | 75 | 75 | 717 | 717 | 2,977 | 2,977 | 747 | 747 | 3,052 | 3,052 |
| | | 6 | 747 | 3,052 | 0 | 0 | 0 | 0 | 0 | 0 | 717 | 717 | 2,977 | 2,977 | 717 | 717 | 2,977 | 2,977 |
| RIZAL (POB.) | | 0 | 0 | 0 | 1 | 1 | 2 | 2 | 10 | 10 | 0 | 0 | 0 | 0 | 2 | 2 | 10 | 10 |
| SERING | | 0 | 0 | 0 | 1 | 1 | 18 | 18 | 31 | 31 | 0 | 0 | 0 | 0 | 18 | 18 | 31 | 31 |
| - | | 0 | 0 | 0 | 1 | 1 | 10 | 10 | 34 | 34 | 0 | 0 | 0 | 0 | 10 | 10 | 34 | 34 |
| SURIGAO CITY | 1 | 54 | 11,155 | 55,775 | 1 | 1 | 3 | 3 | 15 | 15 | 11,152 | 0 | 55,760 | 0 | 11,155 | 3 | 55,775 | 15 |
| WASHINGTON (POB.) | | 54 | 11,155 | 55,775 | 1 | 1 | 3 | 3 | 15 | 15 | 11,152 | 0 | 55,760 | 0 | 11,155 | 3 | 55,775 | 15 |
| TUBOD | 6 | 5 | 114 | 448 | 4 | 0 | 112 | 0 | 444 | 0 | 2 | 2 | 4 | 4 | 114 | 2 | 448 | 4 |
| | | 5 | 114 | 448 | 0 | 0 | 0 | 0 | 0 | 0 | 2 | 2 | 4 | 4 | 2 | 2 | 4 | 4 |
| DEL ROSARIO | | 0 | 0 | 0 | 1 | 0 | 4 | 0 | 11 | 0 | 0 | 0 | 0 | 0 | 4 | 0 | 11 | 0 |
| MARGA | | 0 | 0 | 0 | 1 | 0 | 2 | 0 | 8 | 0 | 0 | 0 | 0 | 0 | 2 | 0 | 8 | 0 |
| TIMAMANA | | 0 | 0 | 0 | 1 | 0 | 56 | 0 | 207 | 0 | 0 | 0 | 0 | 0 | 56 | 0 | 207 | 0 |
| POBLACION (TUBOD) | | 0 | 0 | 0 | 1 | 0 | 41 | 0 | 182 | 0 | 0 | 0 | 0 | 0 | 41 | 0 | 182 | 0 |
| - | | 0 | 0 | 0 | 0 | 0 | 9 | 0 | 36 | 0 | 0 | 0 | 0 | 0 | 9 | 0 | 36 | 0 |
| SURIGAO DEL SUR | 102 | 119 | 25,211 | 96,601 | 93 | 0 | 5,156 | 0 | 17,363 | 0 | 4,147 | 4,086 | 16,108 | 15,863 | 9,303 | 4,086 | 33,471 | 15,863 |
| CANTILAN | 13 | 8 | 547 | 1,953 | 13 | 0 | 547 | 0 | 1,953 | 0 | 0 | 0 | 0 | 0 | 547 | 0 | 1,953 | 0 |
| | | 8 | 547 | 1,953 | 0 | 0 | 0 | 0 | 0 | 0 | 0 | 0 | 0 | 0 | 0 | 0 | 0 | 0 |
| CABAS-AN | | 0 | 0 | 0 | 1 | 0 | 17 | 0 | 62 | 0 | 0 | 0 | 0 | 0 | 17 | 0 | 62 | 0 |

| REGION PROVINCE CITY/ MUNICIPALITY BARANGAY | | NO. OF AFFECTED | | | No. of ECs | | Inside Evacuation Centers | | | | Outside Evacuation Centers | | | | TOTAL SERVED (CURRENT) | | | |
|--|---|-----------------|----------|---------|------------|-----|---------------------------|-----|---------|-----|----------------------------|-----|---------|-------|------------------------|-----|---------|-------|
| | | Brgys. | Families | Persons | CUM | NOW | Families | | Persons | | Families | | Persons | | Families | | Persons | |
| | | | | | | | CUM | NOW | CUM | NOW | CUM | NOW | CUM | NOW | CUM | NOW | CUM | NOW |
| | | | | | | | (Inside + Outside) | | | | | | | | | | | |
| - | | 0 | 0 | 0 | 2 | 0 | 21 | 0 | 76 | 0 | 0 | 0 | 0 | 0 | 21 | 0 | 76 | 0 |
| BUGSUKAN | | 0 | 0 | 0 | 1 | 0 | 29 | 0 | 136 | 0 | 0 | 0 | 0 | 0 | 29 | 0 | 136 | 0 |
| BUNTALID | | 0 | 0 | 0 | 1 | 0 | 48 | 0 | 167 | 0 | 0 | 0 | 0 | 0 | 48 | 0 | 167 | 0 |
| SAN PEDRO | | 0 | 0 | 0 | 1 | 0 | 1 | 0 | 2 | 0 | 0 | 0 | 0 | 0 | 1 | 0 | 2 | 0 |
| MAGOSILOM (POB.) | | 0 | 0 | 0 | 1 | 0 | 16 | 0 | 63 | 0 | 0 | 0 | 0 | 0 | 16 | 0 | 63 | 0 |
| PARANG | | 0 | 0 | 0 | 1 | 0 | 11 | 0 | 34 | 0 | 0 | 0 | 0 | 0 | 11 | 0 | 34 | 0 |
| CABANGAHAN | | 0 | 0 | 0 | 1 | 0 | 160 | 0 | 550 | 0 | 0 | 0 | 0 | 0 | 160 | 0 | 550 | 0 |
| - | | 0 | 0 | 0 | 1 | 0 | 140 | 0 | 480 | 0 | 0 | 0 | 0 | 0 | 140 | 0 | 480 | 0 |
| - | | 0 | 0 | 0 | 1 | 0 | 30 | 0 | 70 | 0 | 0 | 0 | 0 | 0 | 30 | 0 | 70 | 0 |
| TIGABONG | | 0 | 0 | 0 | 1 | 0 | 30 | 0 | 132 | 0 | 0 | 0 | 0 | 0 | 30 | 0 | 132 | 0 |
| - | | 0 | 0 | 0 | 1 | 0 | 44 | 0 | 181 | 0 | 0 | 0 | 0 | 0 | 44 | 0 | 181 | 0 |
| CARMEN | 5 | 5 | 203 | 562 | 4 | 0 | 176 | 0 | 453 | 0 | 27 | 27 | 109 | 109 | 203 | 27 | 562 | 109 |
| | | 5 | 203 | 562 | 0 | 0 | 0 | 0 | 0 | 0 | 27 | 27 | 109 | 109 | 27 | 27 | 109 | 109 |
| ANTAO | | 0 | 0 | 0 | 1 | 0 | 46 | 0 | 126 | 0 | 0 | 0 | 0 | 0 | 46 | 0 | 126 | 0 |
| HINAPOYAN | | 0 | 0 | 0 | 1 | 0 | 23 | 0 | 73 | 0 | 0 | 0 | 0 | 0 | 23 | 0 | 73 | 0 |
| CARMEN (POBLACION) | | 0 | 0 | 0 | 1 | 0 | 6 | 0 | 20 | 0 | 0 | 0 | 0 | 0 | 6 | 0 | 20 | 0 |
| SANTA CRUZ | | 0 | 0 | 0 | 1 | 0 | 101 | 0 | 234 | 0 | 0 | 0 | 0 | 0 | 101 | 0 | 234 | 0 |
| CARRASCAL | 5 | 14 | 7,885 | 24,586 | 4 | 0 | 230 | 0 | 731 | 0 | 547 | 547 | 2,197 | 2,197 | 777 | 547 | 2,928 | 2,197 |
| | | 14 | 7,885 | 24,586 | 0 | 0 | 0 | 0 | 0 | 0 | 547 | 547 | 2,197 | 2,197 | 547 | 547 | 2,197 | 2,197 |
| BACOLOD | | 0 | 0 | 0 | 1 | 0 | 160 | 0 | 464 | 0 | 0 | 0 | 0 | 0 | 160 | 0 | 464 | 0 |
| ADLAY | | 0 | 0 | 0 | 1 | 0 | 7 | 0 | 24 | 0 | 0 | 0 | 0 | 0 | 7 | 0 | 24 | 0 |
| DAHICAN | | 0 | 0 | 0 | 1 | 0 | 59 | 0 | 226 | 0 | 0 | 0 | 0 | 0 | 59 | 0 | 226 | 0 |
| GAMUTON | | 0 | 0 | 0 | 1 | 0 | 4 | 0 | 17 | 0 | 0 | 0 | 0 | 0 | 4 | 0 | 17 | 0 |
| HINATUAN | 1 | 1 | 15 | 60 | 0 | 0 | 0 | 0 | 0 | 0 | 15 | 15 | 60 | 60 | 15 | 15 | 60 | 60 |
| | | 1 | 15 | 60 | 0 | 0 | 0 | 0 | 0 | 0 | 15 | 15 | 60 | 60 | 15 | 15 | 60 | 60 |
| LANUZA | 5 | 4 | 22 | 86 | 4 | 0 | 22 | 0 | 86 | 0 | 0 | 0 | 0 | 0 | 22 | 0 | 86 | 0 |
| | | 4 | 22 | 86 | 0 | 0 | 0 | 0 | 0 | 0 | 0 | 0 | 0 | 0 | 0 | 0 | 0 | 0 |
| BUNGA | | 0 | 0 | 0 | 1 | 0 | 1 | 0 | 3 | 0 | 0 | 0 | 0 | 0 | 1 | 0 | 3 | 0 |
| ZONE II (POB.) | | 0 | 0 | 0 | 1 | 0 | 12 | 0 | 42 | 0 | 0 | 0 | 0 | 0 | 12 | 0 | 42 | 0 |
| GAMUTON | | 0 | 0 | 0 | 1 | 0 | 4 | 0 | 14 | 0 | 0 | 0 | 0 | 0 | 4 | 0 | 14 | 0 |
| SIBAHAY | | 0 | 0 | 0 | 1 | 0 | 5 | 0 | 27 | 0 | 0 | 0 | 0 | 0 | 5 | 0 | 27 | 0 |
| LIANGA | 3 | 2 | 381 | 1,475 | 2 | 0 | 381 | 0 | 1,475 | 0 | 0 | 0 | 0 | 0 | 381 | 0 | 1,475 | 0 |

| REGION PROVINCE CITY/ MUNICIPALITY BARANGAY | | NO. OF AFFECTED | | | No. of ECs | | Inside Evacuation Centers | | | | Outside Evacuation Centers | | | | TOTAL SERVED (CURRENT) | | | |
|--|----|-----------------|----------|---------|------------|-----|---------------------------|-----|----------|-----|----------------------------|-----|----------|-------|------------------------|-----|----------|-------|
| | | Brgys. | Families | Persons | CUM | NOW | Families | | Persons | | Families | | Persons | | Families | | Persons | |
| | | | | | | | CUM | NOW | CUM | NOW | CUM | NOW | CUM | NOW | CUM | NOW | CUM | NOW |
| | | | | | | | (Inside + Outside) | | Families | | Persons | | Families | | Persons | | Families | |
| | | 2 | 381 | 1,475 | 0 | 0 | 0 | 0 | 0 | 0 | 0 | 0 | 0 | 0 | 0 | 0 | 0 | 0 |
| BAN-AS | | 0 | 0 | 0 | 1 | 0 | 111 | 0 | 379 | 0 | 0 | 0 | 0 | 0 | 111 | 0 | 379 | 0 |
| POBLACION | | 0 | 0 | 0 | 1 | 0 | 270 | 0 | 1,096 | 0 | 0 | 0 | 0 | 0 | 270 | 0 | 1,096 | 0 |
| MADRID | 7 | 14 | 5,558 | 28,636 | 6 | 0 | 311 | 0 | 1,189 | 0 | 0 | 0 | 0 | 0 | 311 | 0 | 1,189 | 0 |
| | | 14 | 5,558 | 28,636 | 0 | 0 | 0 | 0 | 0 | 0 | 0 | 0 | 0 | 0 | 0 | 0 | 0 | 0 |
| BAGSAC | | 0 | 0 | 0 | 1 | 0 | 4 | 0 | 22 | 0 | 0 | 0 | 0 | 0 | 4 | 0 | 22 | 0 |
| BAYOGO | | 0 | 0 | 0 | 1 | 0 | 1 | 0 | 4 | 0 | 0 | 0 | 0 | 0 | 1 | 0 | 4 | 0 |
| MANGA | | 0 | 0 | 0 | 1 | 0 | 182 | 0 | 671 | 0 | 0 | 0 | 0 | 0 | 182 | 0 | 671 | 0 |
| PANAYOGON | | 0 | 0 | 0 | 1 | 0 | 32 | 0 | 153 | 0 | 0 | 0 | 0 | 0 | 32 | 0 | 153 | 0 |
| SAN ANTONIO | | 0 | 0 | 0 | 1 | 0 | 2 | 0 | 9 | 0 | 0 | 0 | 0 | 0 | 2 | 0 | 9 | 0 |
| SONGKIT | | 0 | 0 | 0 | 1 | 0 | 90 | 0 | 330 | 0 | 0 | 0 | 0 | 0 | 90 | 0 | 330 | 0 |
| MARIHATAG | 11 | 5 | 199 | 784 | 10 | 0 | 138 | 0 | 539 | 0 | 61 | 0 | 245 | 0 | 199 | 0 | 784 | 0 |
| | | 5 | 199 | 784 | 0 | 0 | 0 | 0 | 0 | 0 | 61 | 0 | 245 | 0 | 61 | 0 | 245 | 0 |
| AMONTAY | | 0 | 0 | 0 | 1 | 0 | 24 | 0 | 84 | 0 | 0 | 0 | 0 | 0 | 24 | 0 | 84 | 0 |
| - | | 0 | 0 | 0 | 1 | 0 | 4 | 0 | 18 | 0 | 0 | 0 | 0 | 0 | 4 | 0 | 18 | 0 |
| - | | 0 | 0 | 0 | 1 | 0 | 2 | 0 | 10 | 0 | 0 | 0 | 0 | 0 | 2 | 0 | 10 | 0 |
| BAYAN | | 0 | 0 | 0 | 1 | 0 | 13 | 0 | 50 | 0 | 0 | 0 | 0 | 0 | 13 | 0 | 50 | 0 |
| - | | 0 | 0 | 0 | 1 | 0 | 27 | 0 | 134 | 0 | 0 | 0 | 0 | 0 | 27 | 0 | 134 | 0 |
| - | | 0 | 0 | 0 | 1 | 0 | 1 | 0 | 3 | 0 | 0 | 0 | 0 | 0 | 1 | 0 | 3 | 0 |
| - | | 0 | 0 | 0 | 1 | 0 | 1 | 0 | 7 | 0 | 0 | 0 | 0 | 0 | 1 | 0 | 7 | 0 |
| MARARAG | | 0 | 0 | 0 | 1 | 0 | 51 | 0 | 178 | 0 | 0 | 0 | 0 | 0 | 51 | 0 | 178 | 0 |
| POBLACION | | 0 | 0 | 0 | 1 | 0 | 4 | 0 | 12 | 0 | 0 | 0 | 0 | 0 | 4 | 0 | 12 | 0 |
| - | | 0 | 0 | 0 | 1 | 0 | 11 | 0 | 43 | 0 | 0 | 0 | 0 | 0 | 11 | 0 | 43 | 0 |
| SAN AGUSTIN | 10 | 9 | 828 | 3,433 | 9 | 0 | 69 | 0 | 387 | 0 | 759 | 759 | 3,046 | 3,046 | 828 | 759 | 3,433 | 3,046 |
| | | 9 | 828 | 3,433 | 0 | 0 | 0 | 0 | 0 | 0 | 759 | 759 | 3,046 | 3,046 | 759 | 759 | 3,046 | 3,046 |
| BUATONG | | 0 | 0 | 0 | 1 | 0 | 2 | 0 | 7 | 0 | 0 | 0 | 0 | 0 | 2 | 0 | 7 | 0 |
| BUHISAN | | 0 | 0 | 0 | 1 | 0 | 2 | 0 | 12 | 0 | 0 | 0 | 0 | 0 | 2 | 0 | 12 | 0 |
| - | | 0 | 0 | 0 | 1 | 0 | 2 | 0 | 6 | 0 | 0 | 0 | 0 | 0 | 2 | 0 | 6 | 0 |
| HORNASAN | | 0 | 0 | 0 | 1 | 0 | 6 | 0 | 22 | 0 | 0 | 0 | 0 | 0 | 6 | 0 | 22 | 0 |
| - | | 0 | 0 | 0 | 1 | 0 | 17 | 0 | 67 | 0 | 0 | 0 | 0 | 0 | 17 | 0 | 67 | 0 |
| JANIPAAN | | 0 | 0 | 0 | 1 | 0 | 12 | 0 | 60 | 0 | 0 | 0 | 0 | 0 | 12 | 0 | 60 | 0 |
| - | | 0 | 0 | 0 | 1 | 0 | 3 | 0 | 13 | 0 | 0 | 0 | 0 | 0 | 3 | 0 | 13 | 0 |

| REGION PROVINCE CITY/ MUNICIPALITY BARANGAY | | NO. OF AFFECTED | | | No. of ECs | | Inside Evacuation Centers | | | | Outside Evacuation Centers | | | | TOTAL SERVED (CURRENT) | | | |
|--|----|-----------------|----------|---------|------------|-----|---------------------------|-----|---------|-----|----------------------------|-------|---------|-------|------------------------|-------|---------|-------|
| | | Brgys. | Families | Persons | CUM | NOW | Families | | Persons | | Families | | Persons | | Families | | Persons | |
| | | | | | | | CUM | NOW | CUM | NOW | CUM | NOW | CUM | NOW | CUM | NOW | CUM | NOW |
| | | | | | | | (Inside + Outside) | | | | | | | | | | | |
| PONGTOD | | 0 | 0 | 0 | 1 | 0 | 9 | 0 | 75 | 0 | 0 | 0 | 0 | 0 | 9 | 0 | 75 | 0 |
| SANTO NIÑO | | 0 | 0 | 0 | 1 | 0 | 16 | 0 | 125 | 0 | 0 | 0 | 0 | 0 | 16 | 0 | 125 | 0 |
| SAN MIGUEL | 9 | 12 | 1,534 | 4,451 | 10 | 0 | 1,058 | 0 | 2,224 | 0 | 476 | 476 | 2,227 | 2,227 | 1,534 | 476 | 4,451 | 2,227 |
| | | 12 | 1,534 | 4,451 | 0 | 0 | 0 | 0 | 0 | 0 | 476 | 476 | 2,227 | 2,227 | 476 | 476 | 2,227 | 2,227 |
| BARAS | | 0 | 0 | 0 | 1 | 0 | 164 | 0 | 498 | 0 | 0 | 0 | 0 | 0 | 164 | 0 | 498 | 0 |
| BITAUGAN | | 0 | 0 | 0 | 1 | 0 | 157 | 0 | 262 | 0 | 0 | 0 | 0 | 0 | 157 | 0 | 262 | 0 |
| BOLHOON | | 0 | 0 | 0 | 1 | 0 | 6 | 0 | 31 | 0 | 0 | 0 | 0 | 0 | 6 | 0 | 31 | 0 |
| CALATNGAN | | 0 | 0 | 0 | 1 | 0 | 20 | 0 | 79 | 0 | 0 | 0 | 0 | 0 | 20 | 0 | 79 | 0 |
| LIBAS GUA | | 0 | 0 | 0 | 1 | 0 | 80 | 0 | 134 | 0 | 0 | 0 | 0 | 0 | 80 | 0 | 134 | 0 |
| LIBAS SUD | | 0 | 0 | 0 | 1 | 0 | 151 | 0 | 615 | 0 | 0 | 0 | 0 | 0 | 151 | 0 | 615 | 0 |
| SIAGAO | | 0 | 0 | 0 | 1 | 0 | 27 | 0 | 97 | 0 | 0 | 0 | 0 | 0 | 27 | 0 | 97 | 0 |
| TINA | | 0 | 0 | 0 | 3 | 0 | 453 | 0 | 508 | 0 | 0 | 0 | 0 | 0 | 453 | 0 | 508 | 0 |
| TAGO | 8 | 24 | 4,389 | 17,250 | 7 | 0 | 325 | 0 | 1,203 | 0 | 511 | 511 | 2,022 | 2,022 | 836 | 511 | 3,225 | 2,022 |
| | | 24 | 4,389 | 17,250 | 0 | 0 | 0 | 0 | 0 | 0 | 511 | 511 | 2,022 | 2,022 | 511 | 511 | 2,022 | 2,022 |
| ANAHAO BAG-O | | 0 | 0 | 0 | 1 | 0 | 21 | 0 | 84 | 0 | 0 | 0 | 0 | 0 | 21 | 0 | 84 | 0 |
| - | | 0 | 0 | 0 | 1 | 0 | 23 | 0 | 92 | 0 | 0 | 0 | 0 | 0 | 23 | 0 | 92 | 0 |
| ANAHAO DAAN | | 0 | 0 | 0 | 1 | 0 | 80 | 0 | 217 | 0 | 0 | 0 | 0 | 0 | 80 | 0 | 217 | 0 |
| BANGSUD | | 0 | 0 | 0 | 1 | 0 | 8 | 0 | 36 | 0 | 0 | 0 | 0 | 0 | 8 | 0 | 36 | 0 |
| CAYALE | | 0 | 0 | 0 | 1 | 0 | 6 | 0 | 24 | 0 | 0 | 0 | 0 | 0 | 6 | 0 | 24 | 0 |
| LAYOG | | 0 | 0 | 0 | 1 | 0 | 185 | 0 | 740 | 0 | 0 | 0 | 0 | 0 | 185 | 0 | 740 | 0 |
| VICTORIA | | 0 | 0 | 0 | 1 | 0 | 2 | 0 | 10 | 0 | 0 | 0 | 0 | 0 | 2 | 0 | 10 | 0 |
| TANDAG | 25 | 21 | 3,650 | 13,325 | 24 | 0 | 1,899 | 0 | 7,123 | 0 | 1,751 | 1,751 | 6,202 | 6,202 | 3,650 | 1,751 | 13,325 | 6,202 |
| | | 21 | 3,650 | 13,325 | 0 | 0 | 0 | 0 | 0 | 0 | 1,751 | 1,751 | 6,202 | 6,202 | 1,751 | 1,751 | 6,202 | 6,202 |
| BAGONG LUNGSOD (POBLACION) | | 0 | 0 | 0 | 1 | 0 | 198 | 0 | 712 | 0 | 0 | 0 | 0 | 0 | 198 | 0 | 712 | 0 |
| - | | 0 | 0 | 0 | 1 | 0 | 43 | 0 | 187 | 0 | 0 | 0 | 0 | 0 | 43 | 0 | 187 | 0 |
| - | | 0 | 0 | 0 | 1 | 0 | 5 | 0 | 18 | 0 | 0 | 0 | 0 | 0 | 5 | 0 | 18 | 0 |
| BIOTO | | 0 | 0 | 0 | 1 | 0 | 98 | 0 | 153 | 0 | 0 | 0 | 0 | 0 | 98 | 0 | 153 | 0 |
| BONGTOD POB. (EAST WEST) | | 0 | 0 | 0 | 1 | 0 | 42 | 0 | 161 | 0 | 0 | 0 | 0 | 0 | 42 | 0 | 161 | 0 |
| BUENAVISTA | | 0 | 0 | 0 | 1 | 0 | 203 | 0 | 968 | 0 | 0 | 0 | 0 | 0 | 203 | 0 | 968 | 0 |
| - | | 0 | 0 | 0 | 1 | 0 | 14 | 0 | 53 | 0 | 0 | 0 | 0 | 0 | 14 | 0 | 53 | 0 |
| SAN AGUSTIN SUR | | 0 | 0 | 0 | 1 | 0 | 70 | 0 | 224 | 0 | 0 | 0 | 0 | 0 | 70 | 0 | 224 | 0 |
| - | | 0 | 0 | 0 | 1 | 0 | 55 | 0 | 175 | 0 | 0 | 0 | 0 | 0 | 55 | 0 | 175 | 0 |

| REGION PROVINCE CITY/ MUNICIPALITY BARANGAY | | NO. OF AFFECTED | | | No. of ECs | | Inside Evacuation Centers | | | | Outside Evacuation Centers | | | | TOTAL SERVED (CURRENT) | | | |
|--|----|-----------------|----------|---------|------------|-----|---------------------------|-----|---------|-----|----------------------------|-----|---------|-----|------------------------|-----|---------|-----|
| | | Brgys. | Families | Persons | CUM | NOW | Families | | Persons | | Families | | Persons | | Families | | Persons | |
| | | | | | | | CUM | NOW | CUM | NOW | CUM | NOW | CUM | NOW | CUM | NOW | CUM | NOW |
| | | | | | | | | | | | | | | | | | | |
| (Inside + Outside) | | | | | | | | | | | | | | | | | | |
| MABUA | | 0 | 0 | 0 | 1 | 0 | 2 | 0 | 10 | 0 | 0 | 0 | 0 | 0 | 2 | 0 | 10 | 0 |
| MAITUM | | 0 | 0 | 0 | 1 | 0 | 150 | 0 | 700 | 0 | 0 | 0 | 0 | 0 | 150 | 0 | 700 | 0 |
| MATICDUM | | 0 | 0 | 0 | 1 | 0 | 26 | 0 | 98 | 0 | 0 | 0 | 0 | 0 | 26 | 0 | 98 | 0 |
| - | | 0 | 0 | 0 | 1 | 0 | 25 | 0 | 72 | 0 | 0 | 0 | 0 | 0 | 25 | 0 | 72 | 0 |
| - | | 0 | 0 | 0 | 1 | 0 | 19 | 0 | 62 | 0 | 0 | 0 | 0 | 0 | 19 | 0 | 62 | 0 |
| PANDANON | | 0 | 0 | 0 | 1 | 0 | 23 | 0 | 86 | 0 | 0 | 0 | 0 | 0 | 23 | 0 | 86 | 0 |
| PANGI | | 0 | 0 | 0 | 1 | 0 | 1 | 0 | 2 | 0 | 0 | 0 | 0 | 0 | 1 | 0 | 2 | 0 |
| - | | 0 | 0 | 0 | 1 | 0 | 11 | 0 | 36 | 0 | 0 | 0 | 0 | 0 | 11 | 0 | 36 | 0 |
| - | | 0 | 0 | 0 | 1 | 0 | 17 | 0 | 56 | 0 | 0 | 0 | 0 | 0 | 17 | 0 | 56 | 0 |
| SAN AGUSTIN SUR | | 0 | 0 | 0 | 1 | 0 | 126 | 0 | 444 | 0 | 0 | 0 | 0 | 0 | 126 | 0 | 444 | 0 |
| SAN AGUSTIN NORTE | | 0 | 0 | 0 | 1 | 0 | 4 | 0 | 17 | 0 | 0 | 0 | 0 | 0 | 4 | 0 | 17 | 0 |
| SAN AGUSTIN SUR | | 0 | 0 | 0 | 1 | 0 | 45 | 0 | 135 | 0 | 0 | 0 | 0 | 0 | 45 | 0 | 135 | 0 |
| SAN ISIDRO | | 0 | 0 | 0 | 1 | 0 | 4 | 0 | 13 | 0 | 0 | 0 | 0 | 0 | 4 | 0 | 13 | 0 |
| QUEZON | | 0 | 0 | 0 | 1 | 0 | 16 | 0 | 67 | 0 | 0 | 0 | 0 | 0 | 16 | 0 | 67 | 0 |
| TELAJE | | 0 | 0 | 0 | 1 | 0 | 702 | 0 | 2,674 | 0 | 0 | 0 | 0 | 0 | 702 | 0 | 2,674 | 0 |
| DINAGAT ISLANDS | 18 | 10 | 339 | 1,135 | 15 | 0 | 219 | 0 | 764 | 0 | 120 | 120 | 371 | 371 | 339 | 120 | 1,135 | 371 |
| CAGDIANAO | 8 | 5 | 171 | 562 | 7 | 0 | 102 | 0 | 328 | 0 | 69 | 69 | 234 | 234 | 171 | 69 | 562 | 234 |
| | | 5 | 171 | 562 | 0 | 0 | 0 | 0 | 0 | 0 | 69 | 69 | 234 | 234 | 69 | 69 | 234 | 234 |
| DEL PILAR | | 0 | 0 | 0 | 1 | 0 | 20 | 0 | 60 | 0 | 0 | 0 | 0 | 0 | 20 | 0 | 60 | 0 |
| - | | 0 | 0 | 0 | 1 | 0 | 6 | 0 | 20 | 0 | 0 | 0 | 0 | 0 | 6 | 0 | 20 | 0 |
| - | | 0 | 0 | 0 | 1 | 0 | 20 | 0 | 60 | 0 | 0 | 0 | 0 | 0 | 20 | 0 | 60 | 0 |
| LAGUNA | | 0 | 0 | 0 | 1 | 0 | 2 | 0 | 7 | 0 | 0 | 0 | 0 | 0 | 2 | 0 | 7 | 0 |
| - | | 0 | 0 | 0 | 1 | 0 | 26 | 0 | 81 | 0 | 0 | 0 | 0 | 0 | 26 | 0 | 81 | 0 |
| MA-ATAS | | 0 | 0 | 0 | 1 | 0 | 5 | 0 | 8 | 0 | 0 | 0 | 0 | 0 | 5 | 0 | 8 | 0 |
| SANTA RITA | | 0 | 0 | 0 | 1 | 0 | 23 | 0 | 92 | 0 | 0 | 0 | 0 | 0 | 23 | 0 | 92 | 0 |
| LIBJO | 4 | 1 | 96 | 316 | 3 | 0 | 51 | 0 | 188 | 0 | 45 | 45 | 128 | 128 | 96 | 45 | 316 | 128 |
| | | 1 | 96 | 316 | 0 | 0 | 0 | 0 | 0 | 0 | 45 | 45 | 128 | 128 | 45 | 45 | 128 | 128 |
| SAN ANTONIO (POB.) | | 0 | 0 | 0 | 1 | 0 | 10 | 0 | 54 | 0 | 0 | 0 | 0 | 0 | 10 | 0 | 54 | 0 |
| - | | 0 | 0 | 0 | 1 | 0 | 13 | 0 | 38 | 0 | 0 | 0 | 0 | 0 | 13 | 0 | 38 | 0 |
| - | | 0 | 0 | 0 | 1 | 0 | 28 | 0 | 96 | 0 | 0 | 0 | 0 | 0 | 28 | 0 | 96 | 0 |
| SAN JOSE | 5 | 3 | 30 | 86 | 4 | 0 | 24 | 0 | 77 | 0 | 6 | 6 | 9 | 9 | 30 | 6 | 86 | 9 |
| | | 3 | 30 | 86 | 0 | 0 | 0 | 0 | 0 | 0 | 6 | 6 | 9 | 9 | 6 | 6 | 9 | 9 |

| REGION PROVINCE CITY/ MUNICIPALITY BARANGAY | | NO. OF AFFECTED | | | No. of ECs | | Inside Evacuation Centers | | | | Outside Evacuation Centers | | | | TOTAL SERVED (CURRENT) | | | |
|--|----------|-----------------|--------------|----------|------------|----------|---------------------------|----------|----------|----------|----------------------------|----------|----------|----------|------------------------|----------|----------|----------|
| | | Brgys. | Families | Persons | CUM | NOW | Families | | Persons | | Families | | Persons | | Families | | Persons | |
| | | | | | | | CUM | NOW | CUM | NOW | CUM | NOW | CUM | NOW | CUM | NOW | CUM | NOW |
| | | | | | | | (Inside + Outside) | | Families | | Persons | | Families | | Persons | | Families | |
| AURELIO | | 0 | 0 | 0 | 1 | 0 | 18 | 0 | 50 | 0 | 0 | 0 | 0 | 0 | 18 | 0 | 50 | 0 |
| JUSTINIANA EDERA | | 0 | 0 | 0 | 1 | 0 | 2 | 0 | 11 | 0 | 0 | 0 | 0 | 0 | 2 | 0 | 11 | 0 |
| - | | 0 | 0 | 0 | 1 | 0 | 1 | 0 | 4 | 0 | 0 | 0 | 0 | 0 | 1 | 0 | 4 | 0 |
| - | | 0 | 0 | 0 | 1 | 0 | 3 | 0 | 12 | 0 | 0 | 0 | 0 | 0 | 3 | 0 | 12 | 0 |
| TUBAJON | 1 | 1 | 42 | 171 | 1 | 0 | 42 | 0 | 171 | 0 | 0 | 0 | 0 | 0 | 42 | 0 | 171 | 0 |
| MALINAO | | 1 | 42 | 171 | 1 | 0 | 42 | 0 | 171 | 0 | 0 | 0 | 0 | 0 | 42 | 0 | 171 | 0 |
| BARMM | 8 | 38 | 3,367 | 0 | 0 | 0 | 0 | 0 | 0 | 0 | 3,367 | 0 | 0 | 0 | 3,367 | 0 | 0 | 0 |
| LANAO DEL SUR | 4 | 27 | 1,860 | 0 | 0 | 0 | 0 | 0 | 0 | 0 | 1,860 | 0 | 0 | 0 | 1,860 | 0 | 0 | 0 |
| Taraka | 1 | 12 | 1,760 | 0 | 0 | 0 | 0 | 0 | 0 | 0 | 1,760 | 0 | 0 | 0 | 1,760 | 0 | 0 | 0 |
| | | 12 | 1,760 | 0 | 0 | 0 | 0 | 0 | 0 | 0 | 1,760 | 0 | 0 | 0 | 1,760 | 0 | 0 | 0 |
| Tamparan | 1 | 5 | 50 | 0 | 0 | 0 | 0 | 0 | 0 | 0 | 50 | 0 | 0 | 0 | 50 | 0 | 0 | 0 |
| | | 5 | 50 | 0 | 0 | 0 | 0 | 0 | 0 | 0 | 50 | 0 | 0 | 0 | 50 | 0 | 0 | 0 |
| Maguing | 1 | 5 | 0 | 0 | 0 | 0 | 0 | 0 | 0 | 0 | 0 | 0 | 0 | 0 | 0 | 0 | 0 | 0 |
| | | 5 | 0 | 0 | 0 | 0 | 0 | 0 | 0 | 0 | 0 | 0 | 0 | 0 | 0 | 0 | 0 | 0 |
| Mulondo | 1 | 5 | 50 | 0 | 0 | 0 | 0 | 0 | 0 | 0 | 50 | 0 | 0 | 0 | 50 | 0 | 0 | 0 |
| | | 5 | 50 | 0 | 0 | 0 | 0 | 0 | 0 | 0 | 50 | 0 | 0 | 0 | 50 | 0 | 0 | 0 |
| TAWI-TAWI | 1 | 1 | 89 | 0 | 0 | 0 | 0 | 0 | 0 | 0 | 89 | 0 | 0 | 0 | 89 | 0 | 0 | 0 |
| Mapun (Cagayan de Tawi-Tawi) | 1 | 1 | 89 | 0 | 0 | 0 | 0 | 0 | 0 | 0 | 89 | 0 | 0 | 0 | 89 | 0 | 0 | 0 |
| | | 1 | 89 | 0 | 0 | 0 | 0 | 0 | 0 | 0 | 89 | 0 | 0 | 0 | 89 | 0 | 0 | 0 |
| BASILAN | 3 | 10 | 1,418 | 0 | 0 | 0 | 0 | 0 | 0 | 0 | 1,418 | 0 | 0 | 0 | 1,418 | 0 | 0 | 0 |
| Lamitan | 1 | 4 | 1,339 | 0 | 0 | 0 | 0 | 0 | 0 | 0 | 1,339 | 0 | 0 | 0 | 1,339 | 0 | 0 | 0 |
| | | 4 | 1,339 | 0 | 0 | 0 | 0 | 0 | 0 | 0 | 1,339 | 0 | 0 | 0 | 1,339 | 0 | 0 | 0 |
| Lantawan | 1 | 3 | 40 | 0 | 0 | 0 | 0 | 0 | 0 | 0 | 40 | 0 | 0 | 0 | 40 | 0 | 0 | 0 |
| | | 3 | 40 | 0 | 0 | 0 | 0 | 0 | 0 | 0 | 40 | 0 | 0 | 0 | 40 | 0 | 0 | 0 |
| Hadji Muhtamad | 1 | 3 | 39 | 0 | 0 | 0 | 0 | 0 | 0 | 0 | 39 | 0 | 0 | 0 | 39 | 0 | 0 | 0 |
| | | 3 | 39 | 0 | 0 | 0 | 0 | 0 | 0 | 0 | 39 | 0 | 0 | 0 | 39 | 0 | 0 | 0 |

CASUALTIES as of (December 30, 2022 06:00)

| PROVINCE CITY /MUNICIPALITY BARANGAY | QTY | SURNAME | FIRST NAME | MIDDLE NAME | AGE | SEX | ADDRESS | CAUSE | REMARKS | SOURCE OF DATA | VALIDATED |
|--|-----|---------|------------|-------------|-----|--------|-------------------------------------|--|--|----------------|-----------|
| DEAD | 14 | | | | | | | | | | |
| REGION 8 | 3 | | | | | | | | | | |
| NORTHERN SAMAR | 3 | | | | | | | | | | |
| Laoang | 3 | | | | | | | | | | |
| | | | | | 43 | Male | Brgy. Rawis, Laoang, Northern Samar | Drowning | The body was claimed by his family. The victim and his companion were not reported to Laoang MPS as missing by their relatives. (Based on PNP Spot Report) With available spot report, awaiting death certificate | DILG | Yes |
| | | | | | 41 | Male | Brgy. Talisay, Laoang, N. Samar | Drowning | The body was found in Old Rizal, Catarman, Northern Samar and was claimed by his common law wife and son. | DILG | Yes |
| | | | | | 47 | Male | Brgy. Laoangan, San Roque, N. samar | Drowning | | DILG | Yes |
| REGION 9 | 3 | | | | | | | | | | |
| ZAMBOANGA DEL SUR | 1 | | | | | | | | | | |
| Zamboanga City | 1 | | | | | | | | | | |
| Mercedes | | | | | 62 | Female | Brgy. Mercedes | Drowned | Verified by PNP Report | PNP Report | Yes |
| ISABELA CITY | 2 | | | | | | | | | | |
| No breakdown | 2 | | | | | | | | | | |
| | | | | | 22 | Male | Brgy. Aguada | respiratory arrest secondary to electrocution and drowning | | OCD REGION | Yes |
| | | | | | 36 | Male | Brgy. Aguada | respiratory arrest secondary to electrocution and drowning | | OCD REGION | Yes |
| REGION 10 | 1 | | | | | | | | | | |
| MISAMIS OCCIDENTAL | 1 | | | | | | | | | | |

| PROVINCE CITY /MUNICIPALITY BARANGAY | QTY | SURNAME | FIRST NAME | MIDDLE NAME | AGE | SEX | ADDRESS | CAUSE | REMARKS | SOURCE OF DATA | VALIDATED |
|---|----------|---------|------------|-------------|-----|------|---|---|---|----------------------------|-----------|
| Tudela | 1 | | | | | | | | | | |
| | | | | | 45 | Male | Brgy. Namut, tudela | Landslide | For DOH Verification | LGU | No |
| REGION 11 | 4 | | | | | | | | | | |
| DAVAO ORIENTAL | 4 | | | | | | | | | | |
| Mati | 4 | | | | | | | | | | |
| Don Salvador Lopez | | | | | 62 | Male | Barangay Don Salvador Lopez, Mati Davao Oriental | Went fishing in the river when suddenly huge soil covered the victims due to landslide | Retrieved by the PNP SRR and CDRRMO | PNP XI - Davao Oriental | Yes |
| | | | | | 15 | Male | Barangay Don Salvador Lopez, Mati Davao Oriental | Went fishing in the river when suddenly huge soil covered the victims due to landslide | Retrieved by the PNP SRR and CDRRMO | PNP XI - Davao Oriental | Yes |
| | | | | | 52 | Male | Barangay Don Salvador Lopez, Mati Davao Oriental | Went fishing in the river when suddenly huge soil covered the victims due to landslide | Retrieved by the PNP SRR and CDRRMO | PNP XI - Davao Oriental | Yes |
| | | | | | 14 | Male | Barangay Don Salvador Lopez, Mati Davao Oriental | Went fishing in the river when suddenly huge soil covered the victims due to landslide | Retrieved by the PNP SRR and CDRRMO | PNP XI - Davao Oriental | Yes |
| CARAGA | 3 | | | | | | | | | | |
| SURIGAO DEL SUR | 1 | | | | | | | | | | |
| Tandag | 1 | | | | | | | | | | |

| PROVINCE CITY /MUNICIPALITY BARANGAY | QTY | SURNAME | FIRST NAME | MIDDLE NAME | AGE | SEX | ADDRESS | CAUSE | REMARKS | SOURCE OF DATA | VALIDATED |
|--|----------|---------|------------|-------------|-----|--------|---------------------------|---------------|---|---------------------|-----------|
| MAITOM | | | | | 46 | Female | BRGY. MAITOM, TANDAG CITY | DROWNING | On 26 December 2022, at 3:00 AM, the victim accidentally slipped and fell into the river while trying to herd their pigs away from the swelling river. At 9:00 AM of the same day, her family found her lifeless body floating under the bridge 1 km away from their residence. | DOH, DILG, LGU, PNP | Yes |
| SURIGAO DEL NORTE | 2 | | | | | | | | | | |
| Del Carmen | 2 | | | | | | | | | | |
| Bitoon | | | | | 21 | Male | | Electrocution | On December 25, 2022 around 4:00AM upon arrival in front of his residence, the tie wire of the Parabolic Grid Antenna was accidentally cut due to bad weather conditions and said the tie wire was touched in the live wire, unfortunately, the victim touch the tie wire that resulted to his electrocution. | DILG | Yes |
| | | | | | 26 | Female | | Electrocution | Genevive Antolin noticed his brother lying on the ground without knowing he got electrocuted, she hurriedly touched and hug his brother and in an instant, she also got electrocuted which resulted to her untimely death. | DILG | Yes |

| PROVINCE CITY /MUNICIPALITY BARANGAY | QTY | SURNAME | FIRST NAME | MIDDLE NAME | AGE | SEX | ADDRESS | CAUSE | REMARKS | SOURCE OF DATA | VALIDATED |
|--|-----|---------|------------|-------------|-----|--------|--|-----------|---|----------------|-----------|
| MISSING | 3 | | | | | | | | | | |
| REGION 8 | 2 | | | | | | | | | | |
| EASTERN SAMAR | 2 | | | | | | | | | | |
| Sulat | 2 | | | | | | | | | | |
| | | | | | 29 | Male | Brgy. Maglipay, Sulat, Eastern Samar | | Ventured to sea on 22 December 2022, have not returned home yet | DILG | Yes |
| | | | | | 23 | Male | Brgy. Maglipay, Sulat, Eastern Samar | | Ventured to sea on 22 December 2022, have not returned home yet | DILG | Yes |
| REGION 9 | 1 | | | | | | | | | | |
| ZAMBOANGA DEL NORTE | 1 | | | | | | | | | | |
| Dipolog | 1 | | | | | | | | | | |
| | | | | | 46 | Male | Purok Violeta Sitio Looc, Brgy. Estaka | | Ongoing SRR | PNP Report | Yes |
| INJURED/ ILL | 2 | | | | | | | | | | |
| REGION 9 | 1 | | | | | | | | | | |
| ZAMBOANGA DEL SUR | 1 | | | | | | | | | | |
| Zamboanga City | 1 | | | | | | | | | | |
| Guisao | | | | | 14 | Female | Brgy. Guisao, Zamboanga City | | | ZCDRRMO | Yes |
| REGION 11 | 1 | | | | | | | | | | |
| DAVAO DE ORO | 1 | | | | | | | | | | |
| Maco | 1 | | | | | | | | | | |
| Elizalde | | | | | 10 | Male | Purok 2, Sitio Tinago, Brgy. Elizalde | Landslide | Minor Injury | PDRRMO DavOro | Yes |

ROADS AND BRIDGES as of (December 30, 2022 06:00)

| REGION PROVINCE CITY /MUNICIPALITY BARANGAY | | TYPE | CLASSIFICATION | ROAD SECTION/BRIDGE | STATUS | DATE REPORTED (passable) | TIME REPORTED (passable) | DATE REPORTED (not passable) | TIME REPORTED (not passable) | REMARKS |
|---|-----|--------|-------------------|---------------------|---|--------------------------|--------------------------|------------------------------|------------------------------|---------|
| GRAND TOTAL | 143 | | | | | | | | | |
| MIMAROPA | 8 | | | | | | | | | |
| ORIENTAL MINDORO | 1 | | | | | | | | | |
| Naujan | 1 | | | | | | | | | |
| Pinagsabangan II | | Road | City/Municipality | | PATV - PASSABLE ALL TYPES VEHICLES | 20 December 2022 | 03:00 pm | 19 December 2022 | 06:30 am | |
| PALAWAN | 7 | | | | | | | | | |
| Brookes Point | 5 | | | | | | | | | |
| Maasin | | Bridge | | | NPLV - NOT PASSABLE LIGHT VEHICLES | | | 24 December 2022 | 09:00 am | |
| Mainit | | Bridge | | Mainit Spillway | PATV - PASSABLE ALL TYPES VEHICLES | 26 December 2022 | 08:00 pm | 26 December 2022 | 04:30 pm | |
| Tubtub | | Bridge | | Buligay Bridge | PATV - PASSABLE ALL TYPES VEHICLES | 27 December 2022 | 06:00 am | 26 December 2022 | 03:00 pm | |
| Ipilan | | Road | | Ipilan Highway | PATV - PASSABLE ALL TYPES VEHICLES | 27 December 2022 | 01:00 am | 26 December 2022 | 04:30 pm | |
| Poblacion District 1 | | Bridge | | Buligay bridge | PATV - PASSABLE ALL TYPES VEHICLES | 26 December 2022 | 09:30 pm | 26 December 2022 | 04:30 pm | |
| Sofronio Española | 1 | | | | | | | | | |
| Irayay | | Road | | | PATV - PASSABLE ALL TYPES VEHICLES | 26 December 2022 | 06:00 pm | 26 December 2022 | 04:30 pm | |
| Bataraza | 1 | | | | | | | | | |
| Riotuba | | Bridge | | | NPATV - NOT PASSABLE ALL TYPES VEHICLES | | | 25 December 2022 | | |
| REGION 5 | 85 | | | | | | | | | |
| CAMARINES SUR | 55 | | | | | | | | | |
| No breakdown | 1 | | | | | | | | | |

| REGION PROVINCE CITY /MUNICIPALITY BARANGAY | | TYPE | CLASSIFICATION | ROAD SECTION/BRIDGE | STATUS | DATE REPORTED (passable) | TIME REPORTED (passable) | DATE REPORTED (not passable) | TIME REPORTED (not passable) | REMARKS |
|---|---|------|--------------------|---|------------------------------------|--------------------------|--------------------------|------------------------------|------------------------------|-------------------|
| | | Road | National (primary) | Rolando Andaya Highway (K0316+150) | PATV - PASSABLE ALL TYPES VEHICLES | 19 December 2022 | | 19 December 2022 | 08:00 am | due to flashflood |
| Lagonoy | 8 | | | | | | | | | |
| | | Road | National (primary) | Lagonoy-Presentacion Road (San Sebastian Section K0504+750) | OLP - ONE LANE PASSABLE | 19 December 2022 | | 18 December 2022 | 08:00 am | due to landslide |
| | | Road | National (primary) | Lagonoy-Presentacion Road Manamoc Section (K0501+950) | PATV - PASSABLE ALL TYPES VEHICLES | 20 December 2022 | 12:00 pm | 18 December 2022 | 08:00 am | due to flashflood |
| | | Road | Barangay | Sitio Caguiscan, Brgy. Loho | PATV - PASSABLE ALL TYPES VEHICLES | 21 December 2022 | 03:10 pm | 19 December 2022 | | |
| | | Road | Barangay | Himagtocon to Dahat | PATV - PASSABLE ALL TYPES VEHICLES | 26 December 2022 | 01:00 pm | 19 December 2022 | | |
| Burabod | | Road | Barangay | | PATV - PASSABLE ALL TYPES VEHICLES | 20 December 2022 | | 19 December 2022 | 03:31 pm | |
| | | Road | National (primary) | Lagonoy - Presentacion Road (K0527+350 LS) | OLP - ONE LANE PASSABLE | 19 December 2022 | | 19 December 2022 | | minor landslide |
| | | Road | National (primary) | Lagonoy-Presentacion Road (K0499+600 - Caguiscan Section) | PATV - PASSABLE ALL TYPES VEHICLES | 20 December 2022 | 12:00 pm | 19 December 2022 | | due to flashflood |
| | | Road | National (primary) | Lagonoy-Presentacion (K0504+750) | OLP - ONE LANE PASSABLE | 19 December 2022 | | 19 December 2022 | | landslide |
| Goa | 7 | | | | | | | | | |
| | | Road | National (primary) | Jct. Balaynan-Tabgon-Lamon-Pinamihagan Road (K0494+600) | PATV - PASSABLE ALL TYPES VEHICLES | 20 December 2022 | 12:00 pm | 18 December 2022 | 08:00 am | due to flashflood |
| | | Road | National (primary) | Jct. Digidigon (Goa)-Tinambac Road (K0505+800) | PATV - PASSABLE ALL TYPES VEHICLES | 19 December 2022 | 11:30 am | 18 December 2022 | 08:00 am | due to flashflood |

| REGION PROVINCE CITY /MUNICIPALITY BARANGAY | | TYPE | CLASSIFICATION | ROAD SECTION/BRIDGE | STATUS | DATE REPORTED (passable) | TIME REPORTED (passable) | DATE REPORTED (not passable) | TIME REPORTED (not passable) | REMARKS |
|---|---|------|--------------------|---|------------------------------------|--------------------------|--------------------------|------------------------------|------------------------------|-------------------|
| Napawon | | Road | Barangay | | PATV - PASSABLE ALL TYPES VEHICLES | 20 December 2022 | 10:59 am | 19 December 2022 | | |
| San Juan Evangelista | | Road | Barangay | | PATV - PASSABLE ALL TYPES VEHICLES | 20 December 2022 | 10:59 am | 19 December 2022 | 02:49 pm | |
| Cagaycay | | Road | Barangay | | PATV - PASSABLE ALL TYPES VEHICLES | 20 December 2022 | 10:59 am | 19 December 2022 | 02:49 pm | |
| Taytay | | Road | Barangay | | PATV - PASSABLE ALL TYPES VEHICLES | 20 December 2022 | 10:59 am | 19 December 2022 | 02:49 pm | |
| Maysalay | | Road | Barangay | | PATV - PASSABLE ALL TYPES VEHICLES | 20 December 2022 | 10:59 am | 19 December 2022 | 02:49 pm | |
| Tigaon | 2 | | | | | | | | | |
| | | Road | National (primary) | Tigaon-Goa-San Jose-Lagonoy-Guijalo via San Vicente Road (K0497+050 Sta. Maria Sect.) | PATV - PASSABLE ALL TYPES VEHICLES | 20 December 2022 | 12:00 pm | 18 December 2022 | 08:00 am | due to flashflood |
| | | Road | National (primary) | Tigaon-Goa-San Jose-Lagonoy-Guijalo via San Vicente Road (K0497+100) | PATV - PASSABLE ALL TYPES VEHICLES | 20 December 2022 | 12:00 pm | 19 December 2022 | | flooding |
| Caramoan | 1 | | | | | | | | | |
| | | Road | National (primary) | Jct. Teres-Maligaya Road- (K 0548+800-Mandicom Sect.) | PATV - PASSABLE ALL TYPES VEHICLES | 19 December 2022 | 04:00 pm | 18 December 2022 | 08:00 am | due to flashflood |
| Lupi | 7 | | | | | | | | | |
| | | Road | Barangay | San Pedro - Poblacion | PATV - PASSABLE ALL TYPES VEHICLES | 21 December 2022 | 02:00 pm | 19 December 2022 | | |
| | | Road | Barangay | Poblacion to Barrera Jr. | PATV - PASSABLE ALL TYPES VEHICLES | 21 December 2022 | 02:00 pm | 19 December 2022 | | |

| REGION PROVINCE CITY /MUNICIPALITY BARANGAY | | TYPE | CLASSIFICATION | ROAD SECTION/BRIDGE | STATUS | DATE REPORTED (passable) | TIME REPORTED (passable) | DATE REPORTED (not passable) | TIME REPORTED (not passable) | REMARKS |
|---|---|------|--------------------|--|------------------------------------|--------------------------|--------------------------|------------------------------|------------------------------|---------|
| | | Road | Barangay | San Rafael Sur to San Pedro | PATV - PASSABLE ALL TYPES VEHICLES | 20 December 2022 | 07:20 am | 19 December 2022 | 08:46 am | |
| | | Road | Barangay | San Isidro to San Pedro | PATV - PASSABLE ALL TYPES VEHICLES | 21 December 2022 | 02:00 pm | 19 December 2022 | 09:27 am | |
| | | Road | Barangay | Alanao to Polantuna | PATV - PASSABLE ALL TYPES VEHICLES | 21 December 2022 | 02:00 pm | 19 December 2022 | 08:46 am | |
| | | Road | Barangay | Napolidan to San Ramon | PATV - PASSABLE ALL TYPES VEHICLES | 21 December 2022 | 02:00 pm | 19 December 2022 | | |
| | | Road | National (primary) | Rolando Andaya Highway (K0330+100 - K0330+140) - Colacling, Lupi, Cam. Sur | OLP - ONE LANE PASSABLE | 19 December 2022 | | 19 December 2022 | | |
| Calabanga | 2 | | | | | | | | | |
| | | Road | Barangay | Brgy. Tomagodtod spillway going to Sitio Ilihan | PATV - PASSABLE ALL TYPES VEHICLES | 21 December 2022 | | 19 December 2022 | | |
| Camuning | | Road | Barangay | | PATV - PASSABLE ALL TYPES VEHICLES | 26 December 2022 | 01:00 pm | 19 December 2022 | 05:00 pm | |
| Del Gallego | 1 | | | | | | | | | |
| | | Road | Barangay | Kinalangan to Mansalaya | PATV - PASSABLE ALL TYPES VEHICLES | 21 December 2022 | 12:00 pm | 19 December 2022 | 05:20 pm | |
| Cabusao | 1 | | | | | | | | | |
| Biong | | Road | Barangay | | PTLV - PASSABLE TO LIGHT VEHICLES | 21 December 2022 | | 19 December 2022 | 11:40 am | |
| Pamplona | 1 | | | | | | | | | |
| | | Road | Barangay | Salvacion to Poblacion | PATV - PASSABLE ALL TYPES VEHICLES | 20 December 2022 | 08:00 am | 19 December 2022 | | |
| Pasacao | 1 | | | | | | | | | |

| REGION PROVINCE CITY /MUNICIPALITY BARANGAY | | TYPE | CLASSIFICATION | ROAD SECTION/BRIDGE | STATUS | DATE REPORTED (passable) | TIME REPORTED (passable) | DATE REPORTED (not passable) | TIME REPORTED (not passable) | REMARKS |
|---|---|------|--------------------|--|------------------------------------|--------------------------|--------------------------|------------------------------|------------------------------|-------------------|
| Macad | | Road | Barangay | Macad-Caranan Spillway | PATV - PASSABLE ALL TYPES VEHICLES | 20 December 2022 | 08:00 am | 19 December 2022 | 07:00 pm | |
| Magarao | 1 | | | | | | | | | |
| Sta Lucia | | Road | Barangay | Zone 7 Tabog Road | PATV - PASSABLE ALL TYPES VEHICLES | 21 December 2022 | 12:00 pm | 19 December 2022 | 10:00 am | |
| Ocampo | 1 | | | | | | | | | |
| | | Road | Barangay | San Vicente, Ocampo to Iyagan, Baa | PATV - PASSABLE ALL TYPES VEHICLES | 21 December 2022 | 02:00 pm | 19 December 2022 | 10:00 am | |
| Tinambac | 4 | | | | | | | | | |
| Sta. Cruz | | Road | Barangay | | PATV - PASSABLE ALL TYPES VEHICLES | 21 December 2022 | 02:50 pm | 19 December 2022 | 05:00 pm | |
| Camagong | | Road | Barangay | | PATV - PASSABLE ALL TYPES VEHICLES | 21 December 2022 | 02:50 pm | 19 December 2022 | 05:00 pm | |
| Tierra Nevada | | Road | Barangay | | PATV - PASSABLE ALL TYPES VEHICLES | 21 December 2022 | 02:50 am | 19 December 2022 | 01:30 pm | |
| | | Road | National (primary) | Jct.Binalay (Tinambac) - TambanRoad along Sitio Malibong, Bag.Olag Pequeno | PATV - PASSABLE ALL TYPES VEHICLES | 20 December 2022 | 12:00 pm | 19 December 2022 | | due to flashflood |
| Buhi | 1 | | | | | | | | | |
| | | Road | Barangay | Sta. Justina - San Jose Salay | PATV - PASSABLE ALL TYPES VEHICLES | 21 December 2022 | 02:00 pm | 19 December 2022 | 10:00 am | |
| Iriga | 5 | | | | | | | | | |
| San Andres | | Road | Barangay | | PTLV - PASSABLE TO LIGHT VEHICLES | 20 December 2022 | | 19 December 2022 | | |
| Sta. Maria Sabang | | Road | Barangay | | PTLV - PASSABLE TO LIGHT VEHICLES | 21 December 2022 | 12:00 pm | 19 December 2022 | | |

| REGION PROVINCE CITY /MUNICIPALITY BARANGAY | | TYPE | CLASSIFICATION | ROAD SECTION/BRIDGE | STATUS | DATE REPORTED (passable) | TIME REPORTED (passable) | DATE REPORTED (not passable) | TIME REPORTED (not passable) | REMARKS |
|---|---|------|--------------------|--|------------------------------------|--------------------------|--------------------------|------------------------------|------------------------------|------------------|
| San Jose | | Road | Barangay | | PTLV - PASSABLE TO LIGHT VEHICLES | 20 December 2022 | | 19 December 2022 | | |
| Tirik- Tirikan Sto Nino | | Road | Barangay | | PTLV - PASSABLE TO LIGHT VEHICLES | 20 December 2022 | 11:30 am | 19 December 2022 | 09:00 am | |
| Sagrada | | Road | Barangay | | PTLV - PASSABLE TO LIGHT VEHICLES | 21 December 2022 | 12:00 pm | 19 December 2022 | 09:00 am | |
| Baao | 2 | | | | | | | | | |
| | | Road | Barangay | Poblacion market area | PATV - PASSABLE ALL TYPES VEHICLES | 20 December 2022 | 07:00 pm | 19 December 2022 | 06:30 am | |
| Pugay | | Road | Barangay | | PATV - PASSABLE ALL TYPES VEHICLES | 22 December 2022 | 10:15 am | 19 December 2022 | 09:04 pm | |
| Presentacion (Parubcan) | 1 | | | | | | | | | |
| | | Road | Barangay | San Sebastian Section | OLP - ONE LANE PASSABLE | 19 December 2022 | | 19 December 2022 | 12:00 pm | |
| Libmanan | 2 | | | | | | | | | |
| San Isidro | | Road | Barangay | Main & to Bahao Road | PATV - PASSABLE ALL TYPES VEHICLES | 21 December 2022 | 12:00 pm | 19 December 2022 | 04:00 pm | |
| Palong | | Road | Barangay | Main | PATV - PASSABLE ALL TYPES VEHICLES | 21 December 2022 | 12:00 pm | 19 December 2022 | 04:00 pm | |
| Minalabac | 1 | | | | | | | | | |
| Baliuag Nuevo | | Road | Barangay | | PATV - PASSABLE ALL TYPES VEHICLES | 21 December 2022 | 12:00 pm | 19 December 2022 | 04:00 pm | |
| Pili | 2 | | | | | | | | | |
| San Jose | | Road | Barangay | Sitio Caboclodan | PATV - PASSABLE ALL TYPES VEHICLES | 21 December 2022 | 02:00 pm | 19 December 2022 | 06:02 pm | |
| | | Road | National (primary) | Pili - Tigaon - Albay - Bdry. Rd.(K0473+500 - K0473+540) | OLP - ONE LANE PASSABLE | 19 December 2022 | | 19 December 2022 | | collapsed riprap |
| San Jose | 1 | | | | | | | | | |

| REGION PROVINCE CITY /MUNICIPALITY BARANGAY | | TYPE | CLASSIFICATION | ROAD SECTION/BRIDGE | STATUS | DATE REPORTED (passable) | TIME REPORTED (passable) | DATE REPORTED (not passable) | TIME REPORTED (not passable) | REMARKS |
|---|----------|------|--------------------|--|------------------------------------|--------------------------|--------------------------|------------------------------|------------------------------|----------|
| | | Road | Barangay | Kinalansan-Dolo Road Section | PATV - PASSABLE ALL TYPES VEHICLES | 20 December 2022 | 10:00 am | 19 December 2022 | 10:00 am | |
| Nabua | 1 | | | | | | | | | |
| Sta Elena | | Road | Barangay | | PATV - PASSABLE ALL TYPES VEHICLES | 20 December 2022 | 05:00 pm | 19 December 2022 | 12:40 pm | |
| Garchitorena | 1 | | | | | | | | | |
| | | Road | National (primary) | Jct. Teres-Garchitorena Road (K0545+400) | PATV - PASSABLE ALL TYPES VEHICLES | 20 December 2022 | 12:00 pm | 19 December 2022 | | flooding |
| CAMARINES NORTE | 9 | | | | | | | | | |
| Vinzons | 1 | | | | | | | | | |
| Mangcayo | | Road | Barangay | | PATV - PASSABLE ALL TYPES VEHICLES | 21 December 2022 | | 18 December 2022 | | |
| Labo | 2 | | | | | | | | | |
| Malibago | | Road | Barangay | | PATV - PASSABLE ALL TYPES VEHICLES | 26 December 2022 | | 18 December 2022 | | |
| Submakin | | Road | Barangay | | PATV - PASSABLE ALL TYPES VEHICLES | 26 December 2022 | 01:00 pm | 18 December 2022 | | |
| Basud | 4 | | | | | | | | | |
| Binatagan | | Road | Barangay | Guinatungan river spillway | PATV - PASSABLE ALL TYPES VEHICLES | 21 December 2022 | | 18 December 2022 | 03:00 am | |
| Caayunan | | Road | Barangay | Pamulyutan creek spillway | PATV - PASSABLE ALL TYPES VEHICLES | 21 December 2022 | | 18 December 2022 | 09:00 am | |
| Caayunan | | Road | Barangay | Potot creek spillway | PATV - PASSABLE ALL TYPES VEHICLES | 21 December 2022 | | 18 December 2022 | 10:00 pm | |
| San Jose | | Road | Barangay | San Jose spillway | PATV - PASSABLE ALL TYPES VEHICLES | 21 December 2022 | | 18 December 2022 | | |

| REGION PROVINCE CITY /MUNICIPALITY BARANGAY | | TYPE | CLASSIFICATION | ROAD SECTION/BRIDGE | STATUS | DATE REPORTED (passable) | TIME REPORTED (passable) | DATE REPORTED (not passable) | TIME REPORTED (not passable) | REMARKS |
|---|----|------|----------------|-----------------------|------------------------------------|--------------------------|--------------------------|------------------------------|------------------------------|---------|
| San Vicente | 2 | | | | | | | | | |
| Brgy Cabanbanan | | Road | Barangay | | PATV - PASSABLE ALL TYPES VEHICLES | 20 December 2022 | 03:10 pm | 19 December 2022 | 10:30 pm | |
| Brgy Calabagas | | Road | Barangay | | PATV - PASSABLE ALL TYPES VEHICLES | 20 December 2022 | 03:10 pm | 19 December 2022 | 10:30 pm | |
| SORSOGON | 18 | | | | | | | | | |
| Juban | 3 | | | | | | | | | |
| Biriran | | Road | Barangay | Brgy Biriran Spillway | PATV - PASSABLE ALL TYPES VEHICLES | 22 December 2022 | | 19 December 2022 | | |
| Ilawod | | Road | Barangay | | PATV - PASSABLE ALL TYPES VEHICLES | 22 December 2022 | | 19 December 2022 | | |
| Brgy Caruhayon | | Road | Barangay | | PATV - PASSABLE ALL TYPES VEHICLES | 22 December 2022 | | 19 December 2022 | | |
| Pilar | 7 | | | | | | | | | |
| Naspi Lourdes | | Road | Barangay | | PATV - PASSABLE ALL TYPES VEHICLES | 22 December 2022 | | 19 December 2022 | | |
| Catamlangan | | Road | Barangay | | PATV - PASSABLE ALL TYPES VEHICLES | 22 December 2022 | | 19 December 2022 | | |
| Abucay | | Road | Barangay | | PATV - PASSABLE ALL TYPES VEHICLES | 22 December 2022 | | 19 December 2022 | | |
| Cabiguhan | | Road | Barangay | | PATV - PASSABLE ALL TYPES VEHICLES | 22 December 2022 | | 19 December 2022 | | |
| Mabanate | | Road | Barangay | | PATV - PASSABLE ALL TYPES VEHICLES | 22 December 2022 | | 19 December 2022 | | |

| REGION PROVINCE CITY /MUNICIPALITY BARANGAY | | TYPE | CLASSIFICATION | ROAD SECTION/BRIDGE | STATUS | DATE REPORTED (passable) | TIME REPORTED (passable) | DATE REPORTED (not passable) | TIME REPORTED (not passable) | REMARKS |
|---|----------|------|----------------|---------------------------|------------------------------------|--------------------------|--------------------------|------------------------------|------------------------------|---------|
| Sta Fe | | Road | Barangay | | PATV - PASSABLE ALL TYPES VEHICLES | 22 December 2022 | | 19 December 2022 | | |
| Lipason | | Road | Barangay | | PATV - PASSABLE ALL TYPES VEHICLES | 22 December 2022 | | 19 December 2022 | | |
| Barcelona | 3 | | | | | | | | | |
| Putiao | | Road | Barangay | Brgy Putiao Spillway | PATV - PASSABLE ALL TYPES VEHICLES | 19 December 2022 | 02:15 pm | 19 December 2022 | 08:00 am | |
| Bagacay | | Road | Barangay | Brgy Bagacay Spillway | PATV - PASSABLE ALL TYPES VEHICLES | 19 December 2022 | 02:15 pm | 19 December 2022 | 08:00 am | |
| San Antonio | | Road | Barangay | Brgy San Antonio Spillway | PATV - PASSABLE ALL TYPES VEHICLES | 19 December 2022 | 02:15 pm | 19 December 2022 | 08:00 am | |
| Bulan | 1 | | | | | | | | | |
| San Ramon | | Road | Barangay | | PATV - PASSABLE ALL TYPES VEHICLES | 26 December 2022 | | 19 December 2022 | | |
| Sorsogon City | 2 | | | | | | | | | |
| Pamurayan | | Road | Barangay | | PATV - PASSABLE ALL TYPES VEHICLES | 22 December 2022 | | 19 December 2022 | | |
| Gimaloto | | Road | Barangay | | PATV - PASSABLE ALL TYPES VEHICLES | 22 December 2022 | | 19 December 2022 | | |
| Magallanes | 2 | | | | | | | | | |
| Brgy Tula- Tula | | Road | Barangay | | PATV - PASSABLE ALL TYPES VEHICLES | 19 December 2022 | 10:00 am | 19 December 2022 | 08:00 am | |
| Brgy Sta Elena | | Road | Barangay | | PATV - PASSABLE ALL TYPES VEHICLES | 19 December 2022 | 10:00 am | 19 December 2022 | 08:00 am | |
| CATANDUANES | 3 | | | | | | | | | |
| San Miguel | 1 | | | | | | | | | |

| REGION PROVINCE CITY /MUNICIPALITY BARANGAY | | TYPE | CLASSIFICATION | ROAD SECTION/BRIDGE | STATUS | DATE REPORTED (passable) | TIME REPORTED (passable) | DATE REPORTED (not passable) | TIME REPORTED (not passable) | REMARKS |
|---|----------|------|--------------------|--|------------------------------------|--------------------------|--------------------------|------------------------------|------------------------------|---|
| Obo | | Road | Barangay | | PATV - PASSABLE ALL TYPES VEHICLES | 20 December 2022 | | 19 December 2022 | | |
| Caramoran | 1 | | | | | | | | | |
| | | Road | National (primary) | Catanduanes Circumferential Road | OLP - ONE LANE PASSABLE | 19 December 2022 | 02:00 pm | 19 December 2022 | | rockslide/ landslide |
| San Andres (Calolbon) | 1 | | | | | | | | | |
| | | Road | National (primary) | Catanduanes Circumferential Road | OLP - ONE LANE PASSABLE | 19 December 2022 | 01:00 pm | 19 December 2022 | | rockslide/ landslide |
| REGION 8 | 9 | | | | | | | | | |
| EASTERN SAMAR | 8 | | | | | | | | | |
| Borongan | 1 | | | | | | | | | |
| Sabang Suribao | | Road | National (primary) | Brgy. Sabang Suribao, Borongan City K0949+500 - K0949+600 | PATV - PASSABLE ALL TYPES VEHICLES | 24 December 2022 | 09:30 pm | 24 December 2022 | | Flooding with estimated depth of 0.30 meters has fully subsided as of 08AM of December 25, 2022 |
| Arteche | 4 | | | | | | | | | |
| Bigo | | Road | National (primary) | Arteche - Jipapad - Las Navas - Rawis Road K0974+(-335)-K0977+272 Brgy. Bigo, Arteche, Eastern Samar K0976+050 - K0976+150 | PATV - PASSABLE ALL TYPES VEHICLES | 25 December 2022 | 12:00 pm | 24 December 2022 | | Flooding with estimated depth of 0.70 meters has fully subsided. |
| Aguinaldo | | Road | National (primary) | Brgy. Aguinaldo, Arteche, Eastern Samar K0969+600 LS | OLP - ONE LANE PASSABLE | 25 December 2022 | 06:00 am | 24 December 2022 | | Landslide est.volume 25cu.m |
| Aguinaldo | | Road | National (primary) | Brgy. Aguinaldo, Arteche, Eastern Samar K0970+050 LS | OLP - ONE LANE PASSABLE | 25 December 2022 | 06:00 am | 24 December 2022 | | Landslide est.volume 45cu.m |
| Aguinaldo | | Road | National (primary) | Brgy. Aguinaldo, Arteche, Eastern Samar K0976+660 LS | PATV - PASSABLE ALL TYPES VEHICLES | 25 December 2022 | 12:00 pm | 24 December 2022 | | Landslide est.volume 5cu.m |
| Hernani | 2 | | | | | | | | | |

| REGION PROVINCE CITY /MUNICIPALITY BARANGAY | | TYPE | CLASSIFICATION | ROAD SECTION/BRIDGE | STATUS | DATE REPORTED (passable) | TIME REPORTED (passable) | DATE REPORTED (not passable) | TIME REPORTED (not passable) | REMARKS |
|---|----|--------|----------------------|--|------------------------------------|--------------------------|--------------------------|------------------------------|------------------------------|--|
| Cansilides | | Road | National (primary) | Brgy. San Miguel, Hernani, Eastern Samar K1001+400 BL | PATV - PASSABLE ALL TYPES VEHICLES | 25 December 2022 | 01:00 am | 24 December 2022 | | Continuous monitoring. Landslide est volume 50 cu.m |
| San Miguel | | Road | National (primary) | Brgy. San Miguel, Hernani, Eastern Samar K1001+400 BL | PATV - PASSABLE ALL TYPES VEHICLES | 25 December 2022 | 01:00 am | 24 December 2022 | | Continuous monitoring. Landslide est volume 100 cu.m |
| Taft | 1 | | | | | | | | | |
| Malinao | | Road | National (primary) | Brgy. Malinao, Taft, Eastern Samar K0875+350 - K0875+700 | PATV - PASSABLE ALL TYPES VEHICLES | 24 December 2022 | 09:00 pm | 24 December 2022 | | Flooding with estimated depth of 0.40 meters |
| SOUTHERN LEYTE | 1 | | | | | | | | | |
| San Ricardo | 1 | | | | | | | | | |
| Pinut-an | | Road | Provincial | Brgy. Pinut-an | PATV - PASSABLE ALL TYPES VEHICLES | 28 December 2022 | 02:30 pm | 28 December 2022 | | Landslide covering half of provincial road. Already passable |
| REGION 9 | 1 | | | | | | | | | |
| ZAMBOANGA DEL NORTE | 1 | | | | | | | | | |
| Dapitan | 1 | | | | | | | | | |
| Sigayan | | Bridge | City/Municipality | | PATV - PASSABLE ALL TYPES VEHICLES | 29 December 2022 | 07:28 pm | 26 December 2022 | 09:00 am | Due to strong water current |
| REGION 10 | 27 | | | | | | | | | |
| BUKIDNON | 2 | | | | | | | | | |
| Malaybalay | 1 | | | | | | | | | |
| Managok | | Road | National (secondary) | S00631MN- Jct SH Aglayan-Zamboanguita Road K1532+0300 to K1532+0310 Brgy. Managok, Malaybalay City, Bukidnon | PATV - PASSABLE ALL TYPES VEHICLES | 24 December 2022 | 05:00 pm | 23 December 2022 | 09:00 pm | |
| San Fernando | 1 | | | | | | | | | |
| Bonacao | | Road | National (primary) | Kapalong - Talaingod-Valencia Road K1559+0320 (Right Side) Brgy. Bonacao, San Fernando, Bukidnon | OLP - ONE LANE PASSABLE | 27 December 2022 | | | | Soil Erosion |

| REGION PROVINCE CITY /MUNICIPALITY BARANGAY | | TYPE | CLASSIFICATION | ROAD SECTION/BRIDGE | STATUS | DATE REPORTED (passable) | TIME REPORTED (passable) | DATE REPORTED (not passable) | TIME REPORTED (not passable) | REMARKS |
|---|---|------|----------------------|--|------------------------------------|--------------------------|--------------------------|------------------------------|------------------------------|---|
| MISAMIS ORIENTAL | 8 | | | | | | | | | |
| Gingoog | 7 | | | | | | | | | |
| Samay | | Road | National (secondary) | S00569MN- Gingoog-Claveria-Villanueva Rd K1322+0500 to K1322+0550 | PATV - PASSABLE ALL TYPES VEHICLES | 25 December 2022 | 02:00 pm | 25 December 2022 | 11:24 am | Highway 955 Brgy. Samay, Gingoog City Section On-going clearing operation Equipment Deployed: 1 Loader-Excavator 1 Service Vehicle Manpower:5 |
| Binakalan | | Road | National (secondary) | S00569MN- Gingoog-Claveria-Villanueva Rd K1321+0450 to K1321+0500 Lingcomohan, Brgy. Binakalan, Gingoog City, Misamis Oriental | PATV - PASSABLE ALL TYPES VEHICLES | 25 December 2022 | | | | |
| Brgy. 19 and Brgy. 20 | | Road | National (primary) | S00564MN- Butuan City-Cagayan de Oro City-Iligan City Rd K1313+0500 to K1313+0000 | PATV - PASSABLE ALL TYPES VEHICLES | 25 December 2022 | | | | Flooded only |
| Punong | | Road | National (primary) | S00564MN- Butuan City-Cagayan de Oro City-Iligan City Rd K1309+0000 to K1309+0030 | PATV - PASSABLE ALL TYPES VEHICLES | 25 December 2022 | | | | On-going clearing operation. Equipment Deployed: 1 Loader-Excavator |
| Samay | | Road | National (secondary) | S00569MN- Gingoog-Claveria-Villanueva Rd K1323+0800 to K1323-0850 | PTLV - PASSABLE TO LIGHT VEHICLES | 25 December 2022 | | | | Limited Access (Passable) At least one (1) lane for Light Vehicles only |
| Binakalan | | Road | National (secondary) | S00569MN- Gingoog-Claveria-Villanueva Rd K1322+0000 to K1322+0050 Lingcomonan, Brgy. Binakalan, Gingoog City, Misamis Oriental | PTLV - PASSABLE TO LIGHT VEHICLES | 25 December 2022 | | | | Passable for light vehicles, Alternate route Butuan-Cagayan de Oro-Iligan Road. |

| REGION PROVINCE CITY /MUNICIPALITY BARANGAY | | TYPE | CLASSIFICATION | ROAD SECTION/BRIDGE | STATUS | DATE REPORTED (passable) | TIME REPORTED (passable) | DATE REPORTED (not passable) | TIME REPORTED (not passable) | REMARKS |
|---|----|--------|----------------------|---|------------------------------------|--------------------------|--------------------------|------------------------------|------------------------------|--|
| Samay | | Road | National (secondary) | Gingoog-Claveria-Villanueva Rd K1323+0300 to K1323+0350 Brgy. Samay, Gingoog City, Misamis Oriental | PTLV - PASSABLE TO LIGHT VEHICLES | | | | | Passable for light vehicles, Alternate route Butuan-Cagayan de Oro-Iligan Road. |
| Lagonglong | 1 | | | | | | | | | |
| Dampil | | Road | National (primary) | S00485MN-Butuan City-Cagayan de Oro City-Iligan City Rd K1380+0200 to K1381+0000 Brgy. Dampil, Lagonglong, Misamis Oriental | PATV - PASSABLE ALL TYPES VEHICLES | 26 December 2022 | | | | |
| MISAMIS OCCIDENTAL | 13 | | | | | | | | | |
| Tudela | 3 | | | | | | | | | |
| Tigdok | | Road | National (primary) | S01006MN-Ozamis-Oroquieta Rd K1712-0000 to K1712+0800 Brgy. Tigdok, Tudela, Misamis Occidental | PATV - PASSABLE ALL TYPES VEHICLES | 25 December 2022 | | | | Road is already opened |
| Centro Napu | | Bridge | National (primary) | B01139MN-Tudela Br. Ozamis-Oroquieta Rd K1712+0800 to K1713+0000 Centro Napu, Tudela, Misamis Occidental | PATV - PASSABLE ALL TYPES VEHICLES | 25 December 2022 | | | | Passable all lanes for all types of vehicles but still under monitoring and ongoing clearing of debris |
| Centro Napu | | Bridge | National (primary) | B01139MN-Tudela Br. Ozamis-Oroquieta Rd K1712+0800 to K1713+0000 Centro Napu, Tudela, Misamis Occidental | PATV - PASSABLE ALL TYPES VEHICLES | 27 December 2022 | | 26 December 2022 | | Passable all lanes for all types of vehicles but still under monitoring and ongoing clearing of debris |
| Aloran | 5 | | | | | | | | | |
| Pelong | | Road | National (primary) | S00963MN-Ozamis City-Oroquieta City Rd K1736+0250 to K1736+0400 Pelong, Aloran, Misamis Occidental | PATV - PASSABLE ALL TYPES VEHICLES | 25 December 2022 | | | | Passable to all types of vehicle |

| REGION PROVINCE CITY /MUNICIPALITY BARANGAY | | TYPE | CLASSIFICATION | ROAD SECTION/BRIDGE | STATUS | DATE REPORTED (passable) | TIME REPORTED (passable) | DATE REPORTED (not passable) | TIME REPORTED (not passable) | REMARKS |
|---|---|--------|--------------------|---|------------------------------------|--------------------------|--------------------------|------------------------------|------------------------------|--|
| Palayan | | Road | National (primary) | S00963MN-Ozamis City-Oroquieta City Rd K1733+0800 to K1734+0100 Palayan, Aloran, Misamis Occidental | PATV - PASSABLE ALL TYPES VEHICLES | 26 December 2022 | 01:00 pm | 25 December 2022 | | Passable as of 1pm December 26, 2022 |
| Pelong | | Road | National (primary) | S00963MN-Ozamis City-Oroquieta City Rd K1736+0530 to K1736+0850 Pelong, Aloran, Misamis Occidental | PATV - PASSABLE ALL TYPES VEHICLES | 26 December 2022 | 01:00 pm | 26 December 2022 | | Passable as of 1pm December 26, 2022 |
| Pelong | | Road | National (primary) | S00963MN-Ozamis City-Oroquieta City Rd K1737+0050 to K1737+0200 Pelong, Aloran, Misamis Occidental | PATV - PASSABLE ALL TYPES VEHICLES | 26 December 2022 | 01:00 pm | 26 December 2022 | | Passable as of 1pm December 26, 2022 |
| Palayan | | Bridge | National (primary) | B00370MN-Aloran Old Br. Aloran Old Route K1733+0150 to K1733+0150 Palayan, Aloran, Misamis Occidental | PATV - PASSABLE ALL TYPES VEHICLES | 26 December 2022 | 01:00 pm | 25 December 2022 | | Aloran Bridge is passable as of 1pm, December 26, 2022 |
| Jimenez | 2 | | | | | | | | | |
| Palilan | | Road | National (primary) | S00963MN-Ozamis City-Oroquieta City Rd K1723+0050 to K1723+0200 Palilan, Jimenez, Misamis Occidental | PATV - PASSABLE ALL TYPES VEHICLES | 25 December 2022 | | | | |
| Palilan | | Road | National (primary) | S00964MN-Jimenez Old Route K1724-0862 to K1724-0500 Palilan, Jimenez, Misamis Occidental | OLP - ONE LANE PASSABLE | 25 December 2022 | | | | Open-Close situation |
| Oroquieta | 3 | | | | | | | | | |

| REGION PROVINCE CITY /MUNICIPALITY BARANGAY | | TYPE | CLASSIFICATION | ROAD SECTION/BRIDGE | STATUS | DATE REPORTED (passable) | TIME REPORTED (passable) | DATE REPORTED (not passable) | TIME REPORTED (not passable) | REMARKS |
|---|---|--------|----------------------|--|---|--------------------------|--------------------------|------------------------------|------------------------------|---|
| Talic | | Road | National (primary) | S00963MN-Ozamis City-Oroquieta City Rd K1740+0600 to K1741+0100 Talic, Oroquieta City, Misamis Occidental | NPATV - NOT PASSABLE ALL TYPES VEHICLES | | | 25 December 2022 | | Expected time to open when flood water subsides |
| Pines | | Bridge | National (primary) | B00367MN-Pines Br. Ozamis City-Oroquieta City Rd K1737+0244 to K1737+0244 Pines, Oroquieta City, Misamis Occidental | NPATV - NOT PASSABLE ALL TYPES VEHICLES | 26 December 2022 | 01:00 pm | 26 December 2022 | | Pines Bridge is passable as of 1pm, December 26, 2022 |
| Layawan | | Bridge | National (primary) | B00376MN-Layawan Br. Oroquieta-Langcangan Rd K0000+0290 to K0000+0290 Layawan, Oroquieta City, Misamis Occidental | PATV - PASSABLE ALL TYPES VEHICLES | 26 December 2022 | 01:00 pm | 26 December 2022 | | Layawan Bridge is now passable as of 1pm, December 26, 2022 |
| LANAO DEL NORTE | 4 | | | | | | | | | |
| Iligan | 4 | | | | | | | | | |
| Barinaut - San Roque | | Road | National (primary) | S01378MN - Misamis Oriental - Ma. Cristina Bdry Road K1520+0700 to K1520+0750 Brgy. Barinaut - Brgy. San Roque, Iligan City, Lanao del Norte | PATV - PASSABLE ALL TYPES VEHICLES | 24 December 2022 | 06:30 pm | 24 December 2022 | 05:35 pm | Passable to all type of vehicles |
| Hinaplanon | | Road | National (secondary) | S00961MN - Hi-way Section Diversion Road K1521+300 to K1521+600 Brgy. Hinaplanon, Iligan City, Lanao del Norte | PATV - PASSABLE ALL TYPES VEHICLES | 26 December 2022 | | | | Passable to all types of vehicles. |

| REGION PROVINCE CITY /MUNICIPALITY BARANGAY | | TYPE | CLASSIFICATION | ROAD SECTION/BRIDGE | STATUS | DATE REPORTED (passable) | TIME REPORTED (passable) | DATE REPORTED (not passable) | TIME REPORTED (not passable) | REMARKS |
|---|---|--------|----------------------|--|------------------------------------|--------------------------|--------------------------|------------------------------|------------------------------|---|
| Rogongon | | Road | National (secondary) | S00946MN - Sta. Felomina - Bonbonon - Digkilaan - Rogongon Road K1551+050 to K1551+100 Salingsing, Rogongon, Iligan City Lanao del Norte | OLP - ONE LANE PASSABLE | 26 December 2022 | 02:00 pm | 25 December 2022 | 04:00 pm | On December 25, 2022, around 4:00 PM, soil collapse occurred due to heavy rain resulting in road closure. On December 26, 2022, at around 2:00 PM, the road way was reopened to all types of vehicles but limited access passable at least one lane Clearing operations is on-going. |
| Iligan City Diversion Road | | Road | National (secondary) | 5.4 S01383MN - Iligan City Diversion Road K1531+785 to K1531+830 | OLP - ONE LANE PASSABLE | 27 December 2022 | | | | Soil Slope Collapse and Damaged Retaining Wall |
| REGION 11 | 6 | | | | | | | | | |
| DAVAO DE ORO | 4 | | | | | | | | | |
| Pantukan | 3 | | | | | | | | | |
| Lahi | | Bridge | Provincial | 1795+0935 to 1795+0940 | OLP - ONE LANE PASSABLE | 26 December 2022 | 06:00 pm | 25 December 2022 | 06:00 pm | Damaged Bridge (Minor). 3 of the 4 lanes are passable to all types of vehicle. Monitoring for further damage. |
| Araibo | | Road | Provincial | K1493+0400 to K1493+0500 | PATV - PASSABLE ALL TYPES VEHICLES | 26 December 2022 | 06:00 pm | 26 December 2022 | 06:00 pm | Landslide. Continuous clearing of debris. 2 lanes are passable with precaution |
| Lahi | | Road | Provincial | 1795+0800 to 1795+0850 | OLP - ONE LANE PASSABLE | 26 December 2022 | 06:00 pm | 25 December 2022 | 06:00 pm | Road Slip (minor) |
| Maragusan (San Mariano) | 1 | | | | | | | | | |
| Mapawa (Quarry Site) | | Road | Barangay | | PATV - PASSABLE ALL TYPES VEHICLES | 28 December 2022 | 12:00 am | 27 December 2022 | 09:41 pm | |
| DAVAO ORIENTAL | 1 | | | | | | | | | |

| REGION PROVINCE CITY /MUNICIPALITY BARANGAY | | TYPE | CLASSIFICATION | ROAD SECTION/BRIDGE | STATUS | DATE REPORTED (passable) | TIME REPORTED (passable) | DATE REPORTED (not passable) | TIME REPORTED (not passable) | REMARKS |
|---|---|--------|--------------------|---------------------|---|--------------------------|--------------------------|------------------------------|------------------------------|---|
| Mati | 1 | | | | | | | | | |
| Don Salvador Lopez | | Road | Barangay | | NPATV - NOT PASSABLE ALL TYPES VEHICLES | | | 27 December 2022 | 11:10 am | Landslide |
| DAVAO DEL SUR | 1 | | | | | | | | | |
| Padada | 1 | | | | | | | | | |
| Upper Malinao | | Bridge | National (primary) | | NPATV - NOT PASSABLE ALL TYPES VEHICLES | | | 28 December 2022 | | |
| CARAGA | 7 | | | | | | | | | |
| SURIGAO DEL NORTE | 3 | | | | | | | | | |
| Surigao City | 1 | | | | | | | | | |
| Capalayan | | Road | City/Municipality | | PATV - PASSABLE ALL TYPES VEHICLES | 27 December 2022 | | 26 December 2022 | | Passable to all types of vehicle Clearing operation completed as of December 27, 2022, 7:00 A.M. |
| Bacuag | 1 | | | | | | | | | |
| Poblacion | | Road | City/Municipality | | PATV - PASSABLE ALL TYPES VEHICLES | 27 December 2022 | | 26 December 2022 | | Passable to all types of vehicle as of December 27, 2022, 7:00 A.M. |
| Claver | 1 | | | | | | | | | |
| Daywan | | Bridge | City/Municipality | | PATV - PASSABLE ALL TYPES VEHICLES | 27 December 2022 | | 26 December 2022 | | |
| SURIGAO DEL SUR | 3 | | | | | | | | | |
| Carrascal | 1 | | | | | | | | | |

| REGION PROVINCE CITY /MUNICIPALITY BARANGAY | | TYPE | CLASSIFICATION | ROAD SECTION/BRIDGE | STATUS | DATE REPORTED (passable) | TIME REPORTED (passable) | DATE REPORTED (not passable) | TIME REPORTED (not passable) | REMARKS |
|---|---|------|-------------------|---------------------|---|--------------------------|--------------------------|------------------------------|------------------------------|--|
| Adlay | | Road | City/Municipality | | OLP - ONE LANE PASSABLE | 27 December 2022 | | 26 December 2022 | | One Lane Passable to light vehicles and buses but NOT ALLOWED FOR HEAVY EQUIPMENT VEHICLES as of 11:30 A.M., December 27, 2022 |
| Tago | 1 | | | | | | | | | |
| Cabangahan | | Road | City/Municipality | | PATV - PASSABLE ALL TYPES VEHICLES | 27 December 2022 | | 26 December 2022 | | Clearing operation completed as of 1:00 P.M., December 26, 2022 |
| San Miguel | 1 | | | | | | | | | |
| Tina and Magroyong | | Road | Barangay | | PATV - PASSABLE ALL TYPES VEHICLES | 27 December 2022 | | 26 December 2022 | | Flood waters subsided as of 7:00 A.M. December 27, 2022 |
| AGUSAN DEL NORTE | 1 | | | | | | | | | |
| Nasipit | 1 | | | | | | | | | |
| Camagong | | Road | Barangay | | NPATV - NOT PASSABLE ALL TYPES VEHICLES | | | 26 December 2022 | | Some portions of the road were already cleared but there are still ongoing clearing operations to other sections of the roads |

POWER as of (December 30, 2022 06:00)

| REGION PROVINCE CITY /MUNICIPALITY BARANGAY | | TYPE | SERVICE PROVIDER | DATE OF INTERRUPTION/ OUTAGE | TIME OF INTERRUPTION/ OUTAGE | DATE RESTORED | TIME RESTORED | REMARKS |
|--|----|--------------|------------------|------------------------------|------------------------------|------------------|---------------|---------|
| GRAND TOTAL | 63 | | | | | | | |
| MIMAROPA | 1 | | | | | | | |
| PALAWAN | 1 | | | | | | | |
| Brookes Point | 1 | | | | | | | |
| | | Outage | PALECO | 26 December 2022 | 13:59 | 26 December 2022 | 16:20 | |
| REGION 5 | 11 | | | | | | | |
| CAMARINES NORTE | 9 | | | | | | | |
| Capalonga | 1 | | | | | | | |
| | | Interruption | CANORECO | 18 December 2022 | 17:18 | 21 December 2022 | | |
| Daet | 1 | | | | | | | |
| Brgy Borabod, San Isidro, Brgy VII, Awitan, Calasgasan | | Interruption | CANORECO | 19 December 2022 | 20:00 | 20 December 2022 | | |
| Jose Panganiban | 1 | | | | | | | |
| Sta. Cruz, Dayhagan, San Jose, Sta. Rosa Sur, San Martin, Sta. Elena, Luklukan Norte | | Interruption | CANORECO | 19 December 2022 | 08:00 | 27 December 2022 | | |
| Mercedes | 1 | | | | | | | |
| Coastal barangays | | Interruption | CANORECO | 19 December 2022 | | 20 December 2022 | 10:30 | |
| Labo | 1 | | | | | | | |
| Brgy. Daguit | | Interruption | CANORECO | 19 December 2022 | | 20 December 2022 | | |
| Calabasa | | Interruption | CANORECO | 19 December 2022 | | 20 December 2022 | | |
| Mantalang | | Interruption | CANORECO | 19 December 2022 | | 20 December 2022 | | |
| Benit | | Interruption | CANORECO | 19 December 2022 | | 20 December 2022 | | |
| Brgy Pangpang | | Interruption | CANORECO | 20 December 2022 | | 26 December 2022 | | |
| Paracale | 1 | | | | | | | |
| Poblacion | | Interruption | CANORECO | 19 December 2022 | | 26 December 2022 | | |
| San Lorenzo Ruiz (Imelda) | 1 | | | | | | | |
| Brgy Manlimonsito | | Interruption | CANORECO | 20 December 2022 | | 22 December 2022 | | |
| San Vicente | 1 | | | | | | | |
| Brgy San Jose, Brgy Fabrica | | Interruption | CANORECO | 20 December 2022 | | 20 December 2022 | 12:30 | |
| Vinzons | 1 | | | | | | | |
| P.5 calangcawan Sur, Brgy Cagbalogo | | Interruption | CANORECO | 19 December 2022 | | 26 December 2022 | | |
| NAGA | 1 | | | | | | | |
| Naga | 1 | | | | | | | |
| Calauag, San Felipe | | Interruption | CASURECO | 19 December 2022 | | 20 December 2022 | | |
| ALBAY | 1 | | | | | | | |

| REGION PROVINCE CITY /MUNICIPALITY BARANGAY | | TYPE | SERVICE PROVIDER | DATE OF INTERRUPTION/ OUTAGE | TIME OF INTERRUPTION/ OUTAGE | DATE RESTORED | TIME RESTORED | REMARKS |
|---|-----------|--------------|------------------|------------------------------|------------------------------|------------------|---------------|---|
| Legazpi | 1 | | | | | | | |
| 50 Padang | | Interruption | APEC | 19 December 2022 | | 21 December 2022 | | |
| REGION 8 | 25 | | | | | | | |
| EASTERN SAMAR | 1 | | | | | | | |
| Jipapad | 1 | | | | | | | |
| | | Interruption | ESAMELCO | 23 December 2022 | | 25 December 2022 | 08:00 | No damage recorded. |
| NORTHERN SAMAR | 24 | | | | | | | |
| Province-Wide | 24 | | | | | | | |
| | | | NORSAMELCO | 23 December 2022 | 17:13 | 24 December 2022 | 12:10 | Outage of Palanas Cara - Catarman - Allen - Lao-ang 69kV Line, 23 December 2022 at 5:13PM was due to cut conductor caused by a toppled coconut tree located in Brgy. Washington, Catarman, Northern Samar per NGCP SocMed Posting |
| REGION 10 | 20 | | | | | | | |
| MISAMIS OCCIDENTAL | 17 | | | | | | | |
| Province-Wide | 17 | | | | | | | |
| | | Outage | MOELCI | 25 December 2022 | | 28 December 2022 | | Restored |
| Clarin | 1 | | | | | | | |
| | | Outage | MOELCI | 25 December 2022 | | 28 December 2022 | | Restored |
| Oroquieta | 1 | | | | | | | |
| | | Outage | MOELCI | 25 December 2022 | | 28 December 2022 | | Restored |
| MISAMIS ORIENTAL | 3 | | | | | | | |
| El Salvador | 1 | | | | | | | |
| | | Interruption | MORESCO 1 | 25 December 2022 | 08:30 | 25 December 2022 | 14:00 | |
| Gingog | 1 | | | | | | | |
| | | Outage | MORESCO 2 | 25 December 2022 | | | | LGU AND LOCAL ELECTRIC POWER COMPANY (MORESCO 2) CONDUCTED CLEARING OPERATION AND RESTORATION OF DOWNED POWER LINES. |

| REGION PROVINCE CITY /MUNICIPALITY BARANGAY | | TYPE | SERVICE PROVIDER | DATE OF INTERRUPTION/ OUTAGE | TIME OF INTERRUPTION/ OUTAGE | DATE RESTORED | TIME RESTORED | REMARKS |
|---|----------|--------------|------------------|------------------------------|------------------------------|------------------|---------------|-----------------------------|
| Salay | 1 | | | | | | | |
| | | Outage | MORESCO 2 | 25 December 2022 | | | | Coordinated with MORESCO II |
| CARAGA | 6 | | | | | | | |
| AGUSAN DEL NORTE | 1 | | | | | | | |
| Tubay | 1 | | | | | | | |
| Lawigan | | Interruption | | 27 December 2022 | | | | Damaged due to landslide |
| SURIGAO DEL NORTE | 5 | | | | | | | |
| Surigao City | 1 | | | | | | | |
| | | Outage | | 25 December 2022 | 04:00 | 25 December 2022 | 10:00 | |
| Malimono | 1 | | | | | | | |
| | | Interruption | | 25 December 2022 | 04:00 | 25 December 2022 | | |
| Pilar | 1 | | | | | | | |
| | | Interruption | | 25 December 2022 | 21:00 | 25 December 2022 | 22:00 | |
| Bacuag | 1 | | | | | | | |
| | | Interruption | | 24 December 2022 | | 24 December 2022 | | |
| Claver | 1 | | | | | | | |
| | | Outage | | 25 December 2022 | 02:00 | 25 December 2022 | 17:00 | |

WATER SUPPLY as of (December 30, 2022 06:00)

| REGION PROVINCE CITY /MUNICIPALITY BARANGAY | | TYPE | SERVICE PROVIDER | DATE OF INTERRUPTION/ OUTAGE | TIME OF INTERRUPTION/ OUTAGE | DATE RESTORED | TIME RESTORED | REMARKS |
|---|----------|------|------------------|------------------------------|------------------------------|------------------|---------------|---------|
| GRAND TOTAL | 7 | | | | | | | |
| MIMAROPA | 3 | | | | | | | |
| PALAWAN | 3 | | | | | | | |
| Brookes Point | 1 | | | | | | | |
| | | | | 26 December 2022 | 09:00 am | | | |
| Balabac | 1 | | | | | | | |
| | | | | 25 December 2022 | | 28 December 2022 | 08:00 am | |
| Narra | 1 | | | | | | | |

| REGION PROVINCE CITY /MUNICIPALITY BARANGAY | | TYPE | SERVICE PROVIDER | DATE OF INTERRUPTION/ OUTAGE | TIME OF INTERRUPTION/ OUTAGE | DATE RESTORED | TIME RESTORED | REMARKS |
|---|---|--------|----------------------|------------------------------|------------------------------|------------------|---------------|---|
| | | | | 26 December 2022 | | 27 December 2022 | | BFP conducted refilling of water to the affected areas in Poblacion. Only Poblacion water supply has been restored. |
| REGION 5 | 3 | | | | | | | |
| CAMARINES NORTE | 3 | | | | | | | |
| Basud | 1 | | | | | | | |
| Brgy. Mocong, Poblacion I & II | | | | 19 December 2022 | | 23 December 2022 | | |
| Daet | 1 | | | | | | | |
| Brgy Magang, Mambalite, Bibirao & San Isidro | | | | 19 December 2022 | | 23 December 2022 | | |
| Jose Panganiban | 1 | | | | | | | |
| Brgy Sta. Elena | | | | 19 December 2022 | | 20 December 2022 | | |
| REGION 10 | 1 | | | | | | | |
| MISAMIS ORIENTAL | 1 | | | | | | | |
| Salay | 1 | | | | | | | |
| | | Public | Local Water District | 25 December 2022 | | | | Repair on hold due to flooding Rationing of water supply by the BFP |

STATUS OF FLIGHTS as of (December 30, 2022 06:00)

| REGION PROVINCE CITY /MUNICIPALITY BARANGAY | | AIRPORT | AIRLINE | TYPE | FLIGHT NO | ROUTE | DATE CANCELLED | TIME CANCELLED | DATE RESUMED | TIME RESUMED | REMARKS |
|---|---|--------------|--------------|----------|-----------|-------------|------------------|----------------|------------------|--------------|---------|
| GRAND TOTAL | 7 | | | | | | | | | | |
| REGION 5 | 6 | | | | | | | | | | |
| CAMARINES SUR | 4 | | | | | | | | | | |
| Pili | 4 | | | | | | | | | | |
| | | Naga Airport | Cebu Pacific | Domestic | DG6113 | Manila-Naga | 19 December 2022 | 09:50 | 20 December 2022 | | |
| | | Naga Airport | Cebu Pacific | Domestic | DG6114 | Naga-Manila | 19 December 2022 | 09:50 | 20 December 2022 | | |
| | | Naga Airport | Cebu Pacific | Domestic | DG6117 | Manila-Naga | 19 December 2022 | 13:00 | 20 December 2022 | | |

| REGION PROVINCE CITY /MUNICIPALITY BARANGAY | | AIRPORT | AIRLINE | TYPE | FLIGHT NO | ROUTE | DATE CANCELLED | TIME CANCELLED | DATE RESUMED | TIME RESUMED | REMARKS |
|---|---|----------------|--------------|----------|-----------|-----------------|------------------|----------------|------------------|--------------|----------------------------------|
| | | Naga Airport | Cebu Pacific | Domestic | DG6118 | Naga-Manila | 19 December 2022 | 13:00 | 20 December 2022 | | |
| ALBAY | 2 | | | | | | | | | | |
| Daraga (Locsin) | 2 | | | | | | | | | | |
| | | BIA | Cebu Pacific | Domestic | DG6204 | Cebu-Daraga | 19 December 2022 | | 20 December 2022 | | |
| | | BIA | Cebu Pacific | Domestic | DG6205 | Daraga-Cebu | 19 December 2022 | | 20 December 2022 | | |
| CARAGA | 1 | | | | | | | | | | |
| SURIGAO DEL NORTE | 1 | | | | | | | | | | |
| Del Carmen | 1 | | | | | | | | | | |
| | | Saiyak Airport | | Domestic | | Manila and Cebu | 25 December 2022 | | 27 December 2022 | | Subject for further Verification |

STATUS OF SEAPORTS as of (December 30, 2022 06:00)

| REGION PROVINCE CITY /MUNICIPALITY BARANGAY | | NAME OF PORT | STATUS | DATE REPORTED (Non-Operational/ Cancelled Trips) | TIME REPORTED (Non-Operational/ Cancelled Trips) | DATE REPORTED (Operational/ Resumed Trips) | TIME REPORTED (Operational/ Resumed Trips) | REMARKS |
|---|----|--------------|-------------|--|--|--|--|---|
| GRAND TOTAL | 19 | | | | | | | |
| MIMAROPA | 11 | | | | | | | |
| PALAWAN | 11 | | | | | | | |
| Kalayaan | 1 | | | | | | | |
| | | | Operational | 26 December 2022 | 05:00 | 29 December 2022 | | No sailing policy for seacrafts below 250GT |
| Bataraza | 1 | | | | | | | |
| | | | Operational | 23 December 2022 | | 29 December 2022 | | |
| Brookes Point | 1 | | | | | | | |
| | | | Operational | 25 December 2022 | 05:00 | 29 December 2022 | | |
| Sofronio Española | 1 | | | | | | | |
| | | | Operational | 25 December 2022 | | 29 December 2022 | | |
| Cuyo | 1 | | | | | | | |
| | | | Operational | 26 December 2022 | 05:00 | 29 December 2022 | | No sailing policy for seacrafts below 250GT |
| Agutaya | 1 | | | | | | | |

| REGION PROVINCE CITY /MUNICIPALITY BARANGAY | | NAME OF PORT | STATUS | DATE REPORTED (Non-Operational/ Cancelled Trips) | TIME REPORTED (Non-Operational/ Cancelled Trips) | DATE REPORTED (Operational/ Resumed Trips) | TIME REPORTED (Operational/ Resumed Trips) | REMARKS |
|---|----------|------------------|-------------|--|--|--|--|---|
| | | | Operational | 26 December 2022 | 05:00 | 29 December 2022 | | No sailing policy for seacrafts below 250GT |
| Magsaysay | 1 | | | | | | | |
| | | | Operational | 26 December 2022 | 05:00 | 29 December 2022 | | No sailing policy for seacrafts below 250GT |
| Coron | 1 | | | | | | | |
| | | | Operational | 26 December 2022 | 05:00 | 29 December 2022 | | No sailing policy for seacrafts below 250GT |
| Busuanga | 1 | | | | | | | |
| | | | Operational | 26 December 2022 | 05:00 | 29 December 2022 | | No sailing policy for seacrafts below 250GT |
| Culion | 1 | | | | | | | |
| | | | Operational | 26 December 2022 | 05:00 | 29 December 2022 | | No sailing policy for seacrafts below 250GT |
| Linapacan | 1 | | | | | | | |
| | | | Operational | 26 December 2022 | 05:00 | 29 December 2022 | | No sailing policy for seacrafts below 250GT |
| REGION 5 | 2 | | | | | | | |
| ALBAY | 1 | | | | | | | |
| Legazpi | 1 | | | | | | | |
| | | Baseport Legazpi | Operational | 20 December 2022 | | 21 December 2022 | | |
| SORSOGON | 1 | | | | | | | |
| Castilla | 1 | | | | | | | |
| | | Castilla Port | Operational | 20 December 2022 | | 21 December 2022 | | |
| REGION 6 | 4 | | | | | | | |
| ANTIQUE | 3 | | | | | | | |
| Caluya | 1 | | | | | | | |
| | | | Operational | | | | | small seacrafts of 250GRT and below are cancelled going to Occidental Mindoro and Palawan and vice versa Travel Advisory No9 as of Dec 29 2022- normal operation |
| Culasi | 1 | | | | | | | |

| REGION PROVINCE CITY /MUNICIPALITY BARANGAY | | NAME OF PORT | STATUS | DATE REPORTED (Non-Operational/ Cancelled Trips) | TIME REPORTED (Non-Operational/ Cancelled Trips) | DATE REPORTED (Operational/ Resumed Trips) | TIME REPORTED (Operational/ Resumed Trips) | REMARKS |
|---|---|------------------|-------------|--|--|--|--|---|
| | | | Operational | | | | | small seacrafts of 250GRT and below are cancelled going to Occidental Mindoro and Palawan and vice versa Travel Advisory No9 as of Dec 29 2022- normal operation |
| Libertad | 1 | | | | | | | |
| | | | Operational | | | | | small seacrafts of 250GRT and below are cancelled going to Occidental Mindoro and Palawan and vice versa Travel Advisory No9 as of Dec 29 2022- normal operation |
| AKLAN | 1 | | | | | | | |
| Malay | 1 | | | | | | | |
| | | Caticlan Jetty | Operational | | | | | cancelled going to Hambil Port, San Jose and Sata Fe Port ROMBLON. 27 Dec 2022 as of Dec 29, 2022 at 5am, gale warning is lifted |
| REGION 10 | 1 | | | | | | | |
| CAMIGUIN | 1 | | | | | | | |
| Mambajao | 1 | | | | | | | |
| Balbagon | | Port of Balbagon | Operational | | | | | Balbagon to Jagna trip cancelled due to Gale Warning |
| CARAGA | 1 | | | | | | | |
| SURIGAO DEL NORTE | 1 | | | | | | | |
| Surigao City | 1 | | | | | | | |
| | | | Operational | 26 December 2022 | | 27 December 2022 | | Suspension of voyage was already Lifted |

STRANDED PASSENGERS, ROLLING CARGOES, VESSELS, MBCAS as of (December 30, 2022 06:00)

| REGION PROVINCE CITY /MUNICIPALITY BARANGAY | | DISTRICT | STATION | SUBSTATION | PORT/TERMINAL | PASSENGER | ROLLING CARGOES | VESSELS/BUS LINER | MBCA (MOTOR BANCA) | REMARKS |
|---|---|----------|---------|------------|------------------|-----------|-----------------|-------------------|--------------------|---|
| GRAND TOTAL | 7 | | | | | 765 | 13 | 1 | 0 | |
| REGION 6 | 1 | | | | | 126 | 0 | 0 | 0 | |
| NEGROS OCCIDENTAL | 1 | | | | | 126 | 0 | 0 | 0 | |
| San Carlos | 1 | | | | | 126 | 0 | 0 | 0 | |
| | | | | | San Carlos port | 126 | 0 | 0 | 0 | San Carlos - Toledo route no stranded passenger as of 28 December 2022 trips were resumed at 5:00am |
| REGION 7 | 6 | | | | | 639 | 13 | 1 | 0 | |
| CEBU | 6 | | | | | 639 | 13 | 1 | 0 | |
| Cebu City | 1 | | | | | 100 | 0 | 0 | 0 | |
| | | | | | Cebu City Port | 100 | 0 | 0 | 0 | |
| Toledo | 1 | | | | | 161 | 9 | 0 | 0 | |
| | | | | | Toledo City port | 161 | 9 | 0 | 0 | A total of 64 remain as per the latest report of Coast Guard District Central Visayas |
| Daanbantayan | 1 | | | | | 64 | 0 | 0 | 0 | |
| | | | | | Daanbantayan | 64 | 0 | 0 | 0 | |
| Danao | 1 | | | | | 78 | 0 | 0 | 0 | |
| | | | | | Danao City Port | 78 | 0 | 0 | 0 | |
| Dumanjug | 1 | | | | | 196 | 0 | 0 | 0 | |
| | | | | | Tangil Port | 196 | 0 | 0 | 0 | |
| Bogo | 1 | | | | | 40 | 4 | 1 | 0 | |
| | | | | | Bogo City Port | 40 | 4 | 1 | 0 | A total of 40 passengers remains as per the latest report of Coast Guard District Central Visayas |

DAMAGED HOUSES as of (December 30, 2022 06:00)

| REGION PROVINCE CITY/ MUNICIPALITY BARANGAY | NO. OF DAMAGED HOUSES | | | AMOUNT (PHP) | REMARKS |
|---|-----------------------|-----------|-------------|--------------|---------|
| | TOTALLY | PARTIALLY | GRAND TOTAL | | |
| GRAND TOTAL | 843 | 3,679 | 4,522 | 54,900,000 | |
| MIMAROPA | 44 | 236 | 280 | 0 | |
| ORIENTAL MINDORO | 5 | 2 | 7 | 0 | |
| Bansud | 5 | 0 | 5 | 0 | |
| No breakdown | 5 | 0 | 5 | 0 | |
| Pola | 0 | 2 | 2 | 0 | |
| No breakdown | 0 | 2 | 2 | 0 | |
| PALAWAN | 39 | 234 | 273 | 0 | |
| Aborlan | 0 | 70 | 70 | 0 | |
| No breakdown | 0 | 70 | 70 | 0 | |
| Brooke's Point | 2 | 13 | 15 | 0 | |
| No breakdown | 2 | 13 | 15 | 0 | |
| Bataraza | 28 | 142 | 170 | 0 | |
| No breakdown | 28 | 142 | 170 | 0 | |
| Balabac | 8 | 4 | 12 | 0 | |
| No breakdown | 8 | 4 | 12 | 0 | |
| Cuyo | 0 | 1 | 1 | 0 | |
| No breakdown | 0 | 1 | 1 | 0 | |
| Narra | 1 | 2 | 3 | 0 | |
| No breakdown | 1 | 2 | 3 | 0 | |
| Taytay | 0 | 2 | 2 | 0 | |
| No breakdown | 0 | 2 | 2 | 0 | |
| REGION 6 | 24 | 44 | 68 | 0 | |
| AKLAN | 22 | 29 | 51 | 0 | |
| Kalibo | 19 | 11 | 30 | 0 | |
| Caano | 15 | 2 | 17 | 0 | |
| Pook | 4 | 9 | 13 | 0 | |
| New Washington | 3 | 18 | 21 | 0 | |
| Cawayan | 0 | 1 | 1 | 0 | |
| Poblacion | 3 | 7 | 10 | 0 | |
| Polo | 0 | 6 | 6 | 0 | |
| Tambak | 0 | 4 | 4 | 0 | |
| NEGROS OCCIDENTAL | 2 | 15 | 17 | 0 | |

| REGION PROVINCE CITY/ MUNICIPALITY BARANGAY | NO. OF DAMAGED HOUSES | | | AMOUNT (PHP) | REMARKS |
|---|-----------------------|------------|-------------|----------------|---------------------------------------|
| | TOTALLY | PARTIALLY | GRAND TOTAL | | |
| Cadiz | 2 | 15 | 17 | 0 | |
| Zone 1 | 1 | 1 | 2 | 0 | |
| Zone 2 | 0 | 3 | 3 | 0 | |
| Zone 6 | 1 | 9 | 10 | 0 | |
| Daga | 0 | 1 | 1 | 0 | |
| Tiglawigan | 0 | 1 | 1 | 0 | |
| REGION 8 | 3 | 31 | 34 | 0 | |
| EASTERN SAMAR | 3 | 31 | 34 | 0 | |
| Guiuan | 2 | 10 | 12 | 0 | |
| Hamorawon | 2 | 10 | 12 | 0 | Damaged due to windstorm |
| Llorente | 1 | 21 | 22 | 0 | |
| | 1 | 21 | 22 | 0 | |
| REGION 9 | 158 | 283 | 441 | 115,000 | |
| ZAMBOANGA DEL SUR | 102 | 0 | 102 | 0 | |
| Zamboanga City | 102 | 0 | 102 | 0 | |
| Pasobolong | 10 | 0 | 10 | 0 | Made of light materials |
| Tumalutab | 2 | 0 | 2 | 0 | Made of light materials |
| Kasanyangan | 50 | 0 | 50 | 0 | Ongoing assessment |
| Tugbungan | 3 | 0 | 3 | 0 | Ongoing assessment |
| Maasin | 35 | 0 | 35 | 0 | |
| La Paz | 2 | 0 | 2 | 0 | Washed out |
| ZAMBOANGA DEL NORTE | 10 | 39 | 49 | 115,000 | |
| Liloy | 0 | 7 | 7 | 0 | |
| Timan | 0 | 1 | 1 | 0 | |
| Kayok | 0 | 6 | 6 | 0 | |
| President Manuel A. Roxas | 1 | 4 | 5 | 0 | |
| Lower Irasan | 0 | 2 | 2 | 0 | Pasil |
| Langatian | 1 | 2 | 3 | 0 | Purok 3 |
| Labason | 9 | 28 | 37 | 115,000 | |
| Bobongan | 1 | 0 | 1 | 35,000 | Made of light materials |
| Osukan | 7 | 28 | 35 | 50,000 | Sitio Osukan, Made of light materials |
| Brgy. Kipit | 1 | 0 | 1 | 30,000 | Made of light materials |
| ISABELA CITY | 46 | 244 | 290 | 0 | |
| No breakdown | 46 | 244 | 290 | 0 | |

| REGION PROVINCE CITY/ MUNICIPALITY BARANGAY | NO. OF DAMAGED HOUSES | | | AMOUNT (PHP) | REMARKS |
|---|-----------------------|--------------|--------------|-------------------|-------------------------|
| | TOTALLY | PARTIALLY | GRAND TOTAL | | |
| Brgy. Aguada | 39 | 42 | 81 | 0 | Made of light materials |
| Brgy. Busay | 0 | 1 | 1 | 0 | Made of light materials |
| Brgy. Dona Ramona | 0 | 23 | 23 | 0 | Made of light materials |
| Brgy. Kumalarang | 2 | 8 | 10 | 0 | Made of light materials |
| Brgy. Lanote | 2 | 85 | 87 | 0 | Made of light materials |
| Brgy. Makiri | 1 | 3 | 4 | 0 | Made of light materials |
| Brgy. Menzi | 0 | 13 | 13 | 0 | Made of light materials |
| Brgy. Riverside | 2 | 54 | 56 | 0 | Made of light materials |
| Brgy. Timpul | 0 | 15 | 15 | 0 | Made of light materials |
| REGION 10 | 535 | 2,620 | 3,155 | 54,785,000 | |
| CAMIGUIN | 1 | 0 | 1 | 10,000 | |
| Mambajao | 1 | 0 | 1 | 10,000 | |
| | 1 | 0 | 1 | 10,000 | |
| BUKIDNON | 6 | 20 | 26 | 0 | |
| Malaybalay | 5 | 19 | 24 | 0 | |
| | 5 | 19 | 24 | 0 | |
| Valencia | 1 | 1 | 2 | 0 | |
| | 1 | 1 | 2 | 0 | |
| MISAMIS OCCIDENTAL | 136 | 344 | 480 | 51,245,000 | |
| Clarín | 16 | 24 | 40 | 0 | |
| | 16 | 24 | 40 | 0 | |
| Tudela | 0 | 5 | 5 | 0 | |
| | 0 | 5 | 5 | 0 | |
| Jimenez | 38 | 67 | 105 | 19,400,000 | |
| | 38 | 67 | 105 | 19,400,000 | |
| Sinacaban | 7 | 0 | 7 | 530,000 | |
| | 7 | 0 | 7 | 530,000 | |
| Plaridel | 13 | 246 | 259 | 30,000,000 | |
| | 13 | 246 | 259 | 30,000,000 | |
| Aloran | 54 | 1 | 55 | 35,000 | |
| | 54 | 1 | 55 | 35,000 | |
| Lopez Jaena | 8 | 1 | 9 | 1,280,000 | |
| | 8 | 1 | 9 | 1,280,000 | |
| MISAMIS ORIENTAL | 390 | 2,245 | 2,635 | 3,530,000 | |

| REGION PROVINCE CITY/ MUNICIPALITY BARANGAY | NO. OF DAMAGED HOUSES | | | AMOUNT (PHP) | REMARKS |
|---|-----------------------|-----------|-------------|--------------|---------|
| | TOTALLY | PARTIALLY | GRAND TOTAL | | |
| El Salvador | 0 | 25 | 25 | 0 | |
| | 0 | 25 | 25 | 0 | |
| Gingoog | 209 | 1,818 | 2,027 | 0 | |
| | 209 | 1,818 | 2,027 | 0 | |
| Alubijid | 2 | 9 | 11 | 0 | |
| | 2 | 9 | 11 | 0 | |
| Balingasag | 11 | 1 | 12 | 0 | |
| | 11 | 1 | 12 | 0 | |
| Balingoan | 6 | 14 | 20 | 0 | |
| | 6 | 14 | 20 | 0 | |
| Medina | 13 | 103 | 116 | 0 | |
| | 13 | 103 | 116 | 0 | |
| Salay | 3 | 19 | 22 | 0 | |
| | 3 | 19 | 22 | 0 | |
| Talisayan | 27 | 143 | 170 | 3,495,000 | |
| | 27 | 143 | 170 | 3,495,000 | |
| Binuangan | 0 | 2 | 2 | 35,000 | |
| | 0 | 2 | 2 | 35,000 | |
| Laguindingan | 0 | 1 | 1 | 0 | |
| | 0 | 1 | 1 | 0 | |
| Kinoguitan | 16 | 2 | 18 | 0 | |
| | 16 | 2 | 18 | 0 | |
| Magsaysay (Linugos) | 23 | 31 | 54 | 0 | |
| | 23 | 31 | 54 | 0 | |
| Lagonglong | 79 | 50 | 129 | 0 | |
| | 79 | 50 | 129 | 0 | |
| Jasaan | 0 | 2 | 2 | 0 | |
| | 0 | 2 | 2 | 0 | |
| Claveria | 1 | 2 | 3 | 0 | |
| | 1 | 2 | 3 | 0 | |
| Libertad | 0 | 23 | 23 | 0 | |
| | 0 | 23 | 23 | 0 | |
| LANAO DEL NORTE | 2 | 11 | 13 | 0 | |
| Iligan | 2 | 11 | 13 | 0 | |

| REGION PROVINCE CITY/ MUNICIPALITY BARANGAY | NO. OF DAMAGED HOUSES | | | AMOUNT (PHP) | REMARKS |
|---|-----------------------|------------|-------------|--------------|---|
| | TOTALLY | PARTIALLY | GRAND TOTAL | | |
| | 2 | 11 | 13 | 0 | |
| REGION 11 | 3 | 15 | 18 | 0 | |
| DAVAO DE ORO | 1 | 5 | 6 | 0 | |
| Maco | 1 | 5 | 6 | 0 | |
| Sitio Tinago, Brgy. Elizalde | 1 | 5 | 6 | 0 | 1 house totally and 1 partially damaged due to landslide; 4 houses partially damaged due to flashfloods |
| DAVAO DEL SUR | 2 | 9 | 11 | 0 | |
| Kiblawan | 2 | 9 | 11 | 0 | |
| Barangay Balasiao | 2 | 9 | 11 | 0 | |
| DAVAO OCCIDENTAL | 0 | 1 | 1 | 0 | |
| Malita | 0 | 1 | 1 | 0 | |
| Tingolo | 0 | 1 | 1 | 0 | House hit by uprooted tree |
| CARAGA | 76 | 440 | 516 | 0 | |
| BUTUAN CITY | 0 | 56 | 56 | 0 | |
| No breakdown | 0 | 56 | 56 | 0 | |
| | 0 | 56 | 56 | 0 | |
| AGUSAN DEL NORTE | 35 | 202 | 237 | 0 | |
| No breakdown | 35 | 202 | 237 | 0 | |
| | 35 | 202 | 237 | 0 | |
| SURIGAO DEL NORTE | 0 | 9 | 9 | 0 | |
| No breakdown | 0 | 9 | 9 | 0 | |
| | 0 | 9 | 9 | 0 | |
| SURIGAO DEL SUR | 41 | 173 | 214 | 0 | |
| No breakdown | 41 | 173 | 214 | 0 | |
| | 41 | 173 | 214 | 0 | |
| BARMM | 0 | 10 | 10 | 0 | |
| TAWI-TAWI | 0 | 10 | 10 | 0 | |
| Mapun (Cagayan de Tawi-Tawi) | 0 | 10 | 10 | 0 | |
| Umos Mataha | 0 | 10 | 10 | 0 | |

DAMAGE AND LOSSES TO AGRICULTURE (2) as of (December 30, 2022 06:00)

| REGION PROVINCE CITY /MUNICIPALITY BARANGAY | | CLASSIFICATION | TYPE | NO. OF FARMERS/ FISHERFOLK AFFECTED | AFFECTED CROP AREA (HA) | | | NUMBER OF DAMAGED INFRASTRUCTURE, MACHINERIES, EQUIPMENT | | | PRODUCTION LOSS IN VOLUME (MT) | PRODUCTION LOSS / COST OF DAMAGE IN VALUE (PHP) |
|---|----|----------------|------------------------------|-------------------------------------|--|---|-----------|--|-------------------|-------|--------------------------------|---|
| | | | | | WITH NO CHANCE OF RECOVERY (TOTALLY DAMAGED) | WITH CHANCE OF RECOVERY (PARTIALLY DAMAGED) | TOTAL | TOTALLY DAMAGED | PARTIALLY DAMAGED | TOTAL | | |
| GRAND TOTAL | 94 | | | 9,710.5 | 7,425.369 | 2,418 | 7,707.859 | 17 | 63 | 80 | 38,309.4175 | 234,781,657.42 |
| DA TOTAL | 93 | | | 9,710.5 | 7,425.369 | 2,418 | 7,707.859 | 16 | 63 | 79 | 38,309.4175 | 232,731,657.42 |
| NIA TOTAL | 1 | | | 0 | 0 | 0 | 0 | 1 | 0 | 1 | 0 | 2,050,000 |
| MIMAROPA | 21 | | | 0 | 54.5 | 1 | 55.5 | 16 | 58 | 74 | 0 | 1,400,000 |
| ORIENTAL MINDORO | 1 | | | 0 | 0 | 0 | 0 | 0 | 0 | 0 | 0 | 0 |
| Bansud | 1 | | | 0 | 0 | 0 | 0 | 0 | 0 | 0 | 0 | 0 |
| Sumagui | | Fisheries | Fishing gears/ Paraphernalia | 0 | 0 | 0 | 0 | 0 | 0 | 0 | 0 | 0 |
| PALAWAN | 20 | | | 0 | 54.5 | 1 | 55.5 | 16 | 58 | 74 | 0 | 1,400,000 |
| Aborlan | 1 | | | 0 | 0 | 0 | 0 | 0 | 2 | 2 | 0 | 0 |
| | | Fisheries | Fishing gears/ Paraphernalia | 0 | 0 | 0 | 0 | 0 | 2 | 2 | 0 | 0 |
| Brookes Point | 3 | | | 0 | 0 | 1 | 1 | 4 | 2 | 6 | 0 | 20,000 |
| Pangobilian | | Fisheries | Fishing gears/ Paraphernalia | 0 | 0 | 0 | 0 | 4 | 0 | 4 | 0 | 0 |
| Malis | | Fisheries | Fishing gears/ Paraphernalia | 0 | 0 | 0 | 0 | 0 | 2 | 2 | 0 | 0 |
| Malis | | Crops | Corn | 0 | 0 | 1 | 1 | 0 | 0 | 0 | 0 | 20,000 |
| Bataraza | 7 | | | 0 | 4.75 | 0 | 4.75 | 7 | 21 | 28 | 0 | 0 |
| Malihud | | Fisheries | Fishing gears/ Paraphernalia | 0 | 0 | 0 | 0 | 0 | 7 | 7 | 0 | 0 |
| Bono-bono | | Fisheries | Fishing gears/ Paraphernalia | 0 | 0 | 0 | 0 | 0 | 1 | 1 | 0 | 0 |
| Marangas | | Fisheries | Fishing gears/ Paraphernalia | 0 | 0 | 0 | 0 | 7 | 2 | 9 | 0 | 0 |
| Riotuba | | Fisheries | Fishing gears/ Paraphernalia | 0 | 0 | 0 | 0 | 0 | 11 | 11 | 0 | 0 |
| Culandanum | | Crops | Rice | 0 | 4 | 0 | 4 | 0 | 0 | 0 | 0 | 0 |
| Rio Tuba | | Fisheries | Fish Pond | 0 | 0 | 0 | 0 | 0 | 0 | 0 | 0 | 0 |
| Puring | | Crops | Rice | 0 | 0.75 | 0 | 0.75 | 0 | 0 | 0 | 0 | 0 |
| Taytay | 3 | | | 0 | 0 | 0 | 0 | 0 | 12 | 12 | 0 | 0 |
| Pamantolon | | Fisheries | Fishing gears/ Paraphernalia | 0 | 0 | 0 | 0 | 0 | 4 | 4 | 0 | 0 |
| Batas | | Fisheries | Fishing gears/ Paraphernalia | 0 | 0 | 0 | 0 | 0 | 1 | 1 | 0 | 0 |

| REGION PROVINCE CITY /MUNICIPALITY BARANGAY | | CLASSIFICATION | TYPE | NO. OF FARMERS/ FISHERFOLK AFFECTED | AFFECTED CROP AREA (HA) | | | NUMBER OF DAMAGED INFRASTRUCTURE, MACHINERIES, EQUIPMENT | | | PRODUCTION LOSS IN VOLUME (MT) | PRODUCTION LOSS / COST OF DAMAGE IN VALUE (PHP) |
|---|----------|------------------------------|------------------------------|-------------------------------------|--|---|-----------------|--|-------------------|----------|--------------------------------|---|
| | | | | | WITH NO CHANCE OF RECOVERY (TOTALLY DAMAGED) | WITH CHANCE OF RECOVERY (PARTIALLY DAMAGED) | TOTAL | TOTALLY DAMAGED | PARTIALLY DAMAGED | TOTAL | | |
| Casian | | Fisheries | Fishing gears/ Paraphernalia | 0 | 0 | 0 | 0 | 0 | 7 | 7 | 0 | 0 |
| Balabac | 3 | | | 0 | 0 | 0 | 0 | 5 | 0 | 5 | 0 | 0 |
| Poblacion V | | Fisheries | Fishing gears/ Paraphernalia | 0 | 0 | 0 | 0 | 1 | 0 | 1 | 0 | 0 |
| Mangsee | | Fisheries | Fishing gears/ Paraphernalia | 0 | 0 | 0 | 0 | 2 | 0 | 2 | 0 | 0 |
| Salang | | Fisheries | Fishing gears/ Paraphernalia | 0 | 0 | 0 | 0 | 2 | 0 | 2 | 0 | 0 |
| Narra | 3 | | | 0 | 49.75 | 0 | 49.75 | 0 | 21 | 21 | 0 | 1,380,000 |
| Caguisan | | Fisheries | Fishing gears/ Paraphernalia | 0 | 0 | 0 | 0 | 0 | 6 | 6 | 0 | 0 |
| Panacan | | Fisheries | Fishing gears/ Paraphernalia | 0 | 0 | 0 | 0 | 0 | 15 | 15 | 0 | 0 |
| | | Crops | Rice | 0 | 49.75 | 0 | 49.75 | 0 | 0 | 0 | 0 | 1,380,000 |
| REGION 5 | 6 | | | 2,518 | 1,439.35 | 2,417 | 3,856.35 | 1 | 0 | 1 | 1,609.76 | 58,102,998.8 |
| ALBAY | 1 | | | 48 | 34.7 | 0 | 34.7 | 0 | 0 | 0 | 0 | 755,698 |
| No breakdown | 1 | | | 48 | 34.7 | 0 | 34.7 | 0 | 0 | 0 | 0 | 755,698 |
| | | Crops | Rice | 48 | 34.7 | 0 | 34.7 | 0 | 0 | 0 | 0 | 755,698 |
| CAMARINES NORTE | 1 | | | 2 | 0.4 | 0 | 0.4 | 0 | 0 | 0 | 0.76 | 11,400 |
| No breakdown | 1 | | | 2 | 0.4 | 0 | 0.4 | 0 | 0 | 0 | 0.76 | 11,400 |
| | | Crops | Corn | 2 | 0.4 | 0 | 0.4 | 0 | 0 | 0 | 0.76 | 11,400 |
| CAMARINES SUR | 3 | | | 2,464 | 1,403.25 | 2,416 | 3,819.25 | 1 | 0 | 1 | 1,609 | 57,278,900.8 |
| No breakdown | 3 | | | 2,464 | 1,403.25 | 2,416 | 3,819.25 | 1 | 0 | 1 | 1,609 | 57,278,900.8 |
| | | Crops | Corn | 1,142 | 174.25 | 2,122 | 2,296.25 | 0 | 0 | 0 | 0 | 16,051,455 |
| | | Crops | Rice | 1,322 | 1,229 | 294 | 1,523 | 0 | 0 | 0 | 1,609 | 39,177,445.8 |
| | | Agricultural Infrastructures | Irrigation System (NIA) | 0 | 0 | 0 | 0 | 1 | 0 | 1 | 0 | 2,050,000 |
| CATANDUANES | 1 | | | 4 | 1 | 1 | 2 | 0 | 0 | 0 | 0 | 57,000 |
| No breakdown | 1 | | | 4 | 1 | 1 | 2 | 0 | 0 | 0 | 0 | 57,000 |
| | | Crops | High Value Crops | 4 | 1 | 1 | 2 | 0 | 0 | 0 | 0 | 57,000 |
| REGION 8 | 2 | | | 4 | 0 | 0 | 0 | 0 | 0 | 0 | 0 | 2,826,250 |
| EASTERN SAMAR | 2 | | | 4 | 0 | 0 | 0 | 0 | 0 | 0 | 0 | 2,826,250 |
| Guiuan | 1 | | | 4 | 0 | 0 | 0 | 0 | 0 | 0 | 0 | 0 |

| REGION PROVINCE CITY /MUNICIPALITY BARANGAY | | CLASSIFICATION | TYPE | NO. OF FARMERS/ FISHERFOLK AFFECTED | AFFECTED CROP AREA (HA) | | | NUMBER OF DAMAGED INFRASTRUCTURE, MACHINERIES, EQUIPMENT | | | PRODUCTION LOSS IN VOLUME (MT) | PRODUCTION LOSS / COST OF DAMAGE IN VALUE (PHP) |
|---|-----------|-----------------------|---|-------------------------------------|--|---|------------------|--|-------------------|----------|--------------------------------|---|
| | | | | | WITH NO CHANCE OF RECOVERY (TOTALLY DAMAGED) | WITH CHANCE OF RECOVERY (PARTIALLY DAMAGED) | TOTAL | TOTALLY DAMAGED | PARTIALLY DAMAGED | TOTAL | | |
| Hamorawon | | Fisheries | Fishing gears/ Paraphernalia | 4 | 0 | 0 | 0 | 0 | 0 | 0 | 0 | 0 |
| Jipapad | 1 | | | 0 | 0 | 0 | 0 | 0 | 0 | 0 | 0 | 2,826,250 |
| | | Crops | Rice | 0 | 0 | 0 | 0 | 0 | 0 | 0 | 0 | 2,826,250 |
| REGION 9 | 1 | | | 1 | 0 | 0 | 0 | 0 | 0 | 0 | 0 | 0 |
| ZAMBOANGA DEL NORTE | 1 | | | 1 | 0 | 0 | 0 | 0 | 0 | 0 | 0 | 0 |
| President Manuel A. Roxas | 1 | | | 1 | 0 | 0 | 0 | 0 | 0 | 0 | 0 | 0 |
| Lower Irasan | | Fisheries | Motorized Boat | 1 | 0 | 0 | 0 | 0 | 0 | 0 | 0 | 0 |
| REGION 10 | 57 | | | 7,187.5 | 5,931.519 | 0 | 3,769.009 | 0 | 5 | 5 | 36,699.6575 | 172,452,408.62 |
| MISAMIS OCCIDENTAL | 28 | | | 1,090 | 3,333.529 | 0 | 1,747.519 | 0 | 0 | 0 | 582.4195 | 89,321,900.2 |
| Sinacaban | 1 | | | 22 | 0 | 0 | 20 | 0 | 0 | 0 | 75 | 1,350,000 |
| | | Crops | Rice | 22 | 0 | 0 | 20 | 0 | 0 | 0 | 75 | 1,350,000 |
| Jimenez | 6 | | | 198 | 77.41 | 0 | 76.91 | 0 | 0 | 0 | 346.625 | 16,660,350 |
| | | Fisheries | | 0 | 0 | 0 | 0 | 0 | 0 | 0 | 0 | 5,750,000 |
| | | Crops | Rice | 172 | 70 | 0 | 70 | 0 | 0 | 0 | 346 | 5,536,000 |
| | | Crops | High Value Crops | 23 | 6.91 | 0 | 6.91 | 0 | 0 | 0 | 0 | 914,000 |
| | | Livestock and Poultry | LivestoCattle, Carabao, Goat, Chicken, Turkey, Swine, Game Fowlck | 0 | 0 | 0 | 0 | 0 | 0 | 0 | 0 | 4,132,850 |
| | | Crops | Corn | 3 | 0.5 | 0 | 0 | 0 | 0 | 0 | 0.625 | 7,500 |
| | | Fisheries | Fishing gears/ Paraphernalia | 0 | 0 | 0 | 0 | 0 | 0 | 0 | 0 | 320,000 |
| Aloran | 6 | | | 45 | 17.259 | 0 | 17.259 | 0 | 0 | 0 | 125.4445 | 2,604,643.2 |
| | | Crops | Rice | 35 | 15.439 | 0 | 15.439 | 0 | 0 | 0 | 84.9145 | 783,823.2 |
| | | Crops | Corn | 2 | 0.5 | 0 | 0.5 | 0 | 0 | 0 | 0.75 | 8,400 |
| | | Fisheries | Produce | 0 | 0 | 0 | 0 | 0 | 0 | 0 | 0 | 390,000 |
| | | Crops | High Value Crops | 8 | 1.32 | 0 | 1.32 | 0 | 0 | 0 | 39.78 | 587,580 |
| | | Livestock and Poultry | Goat, Chicken, Cattle, Turkey, Piglets, Sheep, Geese, | 0 | 0 | 0 | 0 | 0 | 0 | 0 | 0 | 444,840 |
| | | Fisheries | Produce | 0 | 0 | 0 | 0 | 0 | 0 | 0 | 0 | 390,000 |

| REGION PROVINCE CITY /MUNICIPALITY BARANGAY | | CLASSIFICATION | TYPE | NO. OF FARMERS/ FISHERFOLK AFFECTED | AFFECTED CROP AREA (HA) | | | NUMBER OF DAMAGED INFRASTRUCTURE, MACHINERIES, EQUIPMENT | | | PRODUCTION LOSS IN VOLUME (MT) | PRODUCTION LOSS / COST OF DAMAGE IN VALUE (PHP) |
|---|-----------|---------------------------|---|-------------------------------------|--|---|-----------------|--|-------------------|----------|--------------------------------|---|
| | | | | | WITH NO CHANCE OF RECOVERY (TOTALLY DAMAGED) | WITH CHANCE OF RECOVERY (PARTIALLY DAMAGED) | TOTAL | TOTALLY DAMAGED | PARTIALLY DAMAGED | TOTAL | | |
| Plaridel | 5 | | | 628 | 2,840 | 0 | 1,570 | 0 | 0 | 0 | 0 | 65,400,000 |
| | | Crops | Rice | 628 | 1,500 | 0 | 1,500 | 0 | 0 | 0 | 0 | 60,000,000 |
| | | Crops | Corn | 0 | 50 | 0 | 50 | 0 | 0 | 0 | 0 | 1,000,000 |
| | | Crops | High Value Crops | 0 | 20 | 0 | 20 | 0 | 0 | 0 | 0 | 1,000,000 |
| | | Livestock and Poultry | Pig, Chicken, Carabao, Cattle, Goat | 0 | 0 | 0 | 0 | 0 | 0 | 0 | 0 | 400,000 |
| | | Crops | Rice | 0 | 1,270 | 0 | 0 | 0 | 0 | 0 | 0 | 3,000,000 |
| Clarín | 4 | | | 0 | 347 | 0 | 30 | 0 | 0 | 0 | 0 | 0 |
| | | Crops | High Value Crops | 0 | 115 | 0 | 0 | 0 | 0 | 0 | 0 | 0 |
| | | Livestock and Poultry | PoultHogs, Piglets, Cattles, Cows, Horses, Goatry | 0 | 0 | 0 | 0 | 0 | 0 | 0 | 0 | 0 |
| | | Crops | Rice | 0 | 202 | 0 | 0 | 0 | 0 | 0 | 0 | 0 |
| | | Crops | Corn | 0 | 30 | 0 | 30 | 0 | 0 | 0 | 0 | 0 |
| Lopez Jaena | 3 | | | 180 | 35.35 | 0 | 33.35 | 0 | 0 | 0 | 35.35 | 3,201,907 |
| | | Crops | Rice | 180 | 35.35 | 0 | 33.35 | 0 | 0 | 0 | 35.35 | 2,803,407 |
| | | Livestock and Poultry | Cattle, Swine, Game Fowl, Native Chicken | 0 | 0 | 0 | 0 | 0 | 0 | 0 | 0 | 0 |
| | | Fisheries | Fishing boat and gears | 0 | 0 | 0 | 0 | 0 | 0 | 0 | 0 | 398,500 |
| Panaon | 3 | | | 17 | 16.51 | 0 | 0 | 0 | 0 | 0 | 0 | 105,000 |
| | | Crops | Corn | 15 | 16.5 | 0 | 0 | 0 | 0 | 0 | 0 | 66,000 |
| | | Crops | High Value Crops | 2 | 0.01 | 0 | 0 | 0 | 0 | 0 | 0 | 4,000 |
| | | Fisheries | Produce | 0 | 0 | 0 | 0 | 0 | 0 | 0 | 0 | 35,000 |
| MISAMIS ORIENTAL | 17 | | | 6,019 | 2,555.49 | 0 | 2,001.99 | 0 | 5 | 5 | 36,037.4 | 78,930,765.93 |
| Alubijid | 4 | | | 0 | 3.5 | 0 | 0 | 0 | 5 | 5 | 0 | 549,720.93 |
| | | Machineries and Equipment | Equipment | 0 | 0 | 0 | 0 | 0 | 5 | 5 | 0 | 36,000 |
| | | Crops | Rice | 0 | 2.5 | 0 | 0 | 0 | 0 | 0 | 0 | 83,720.93 |
| | | Crops | Corn | 0 | 1 | 0 | 0 | 0 | 0 | 0 | 0 | 15,000 |

| REGION PROVINCE CITY /MUNICIPALITY BARANGAY | | CLASSIFICATION | TYPE | NO. OF FARMERS/ FISHERFOLK AFFECTED | AFFECTED CROP AREA (HA) | | | NUMBER OF DAMAGED INFRASTRUCTURE, MACHINERIES, EQUIPMENT | | | PRODUCTION LOSS IN VOLUME (MT) | PRODUCTION LOSS / COST OF DAMAGE IN VALUE (PHP) |
|---|----------|-----------------------|------------------------------|-------------------------------------|--|---|------------|--|-------------------|----------|--------------------------------|---|
| | | | | | WITH NO CHANCE OF RECOVERY (TOTALLY DAMAGED) | WITH CHANCE OF RECOVERY (PARTIALLY DAMAGED) | TOTAL | TOTALLY DAMAGED | PARTIALLY DAMAGED | TOTAL | | |
| | | Fisheries | Produce | 0 | 0 | 0 | 0 | 0 | 0 | 0 | 0 | 415,000 |
| Gingoog | 4 | | | 5,973 | 2,510.99 | 0 | 1,988.99 | 0 | 0 | 0 | 0 | 77,724,200 |
| | | Crops | Corn | 194 | 152.75 | 0 | 152.75 | 0 | 0 | 0 | 0 | 6,000,000 |
| | | Crops | High Value Crops | 5,151 | 1,836.24 | 0 | 1,836.24 | 0 | 0 | 0 | 0 | 49,724,200 |
| | | Fisheries | Fishing gears/ Paraphernalia | 0 | 0 | 0 | 0 | 0 | 0 | 0 | 0 | 12,000,000 |
| | | Crops | Rice | 628 | 522 | 0 | 0 | 0 | 0 | 0 | 0 | 10,000,000 |
| No breakdown | 1 | | | 22 | 13 | 0 | 13 | 0 | 0 | 0 | 36,000 | 51,000 |
| | | Crops | Corn | 22 | 13 | 0 | 13 | 0 | 0 | 0 | 36,000 | 51,000 |
| Balingasag | 1 | | | 0 | 0 | 0 | 0 | 0 | 0 | 0 | 0 | 0 |
| | | Livestock and Poultry | Carabao | 0 | 0 | 0 | 0 | 0 | 0 | 0 | 0 | 0 |
| Talisayan | 3 | | | 24 | 28 | 0 | 0 | 0 | 0 | 0 | 37.4 | 331,845 |
| | | Livestock and Poultry | Livestock and Poultry | 0 | 0 | 0 | 0 | 0 | 0 | 0 | 0 | 25,000 |
| | | Crops | High Value Crops | 24 | 28 | 0 | 0 | 0 | 0 | 0 | 37.4 | 306,845 |
| | | Fisheries | Fishing gears/ Paraphernalia | 0 | 0 | 0 | 0 | 0 | 0 | 0 | 0 | 0 |
| Jasaan | 1 | | | 0 | 0 | 0 | 0 | 0 | 0 | 0 | 0 | 50,000 |
| | | Fisheries | Fishing gears/ Paraphernalia | 0 | 0 | 0 | 0 | 0 | 0 | 0 | 0 | 50,000 |
| Libertad | 3 | | | 0 | 0 | 0 | 0 | 0 | 0 | 0 | 0 | 224,000 |
| | | Fisheries | Facilities & Equipment | 0 | 0 | 0 | 0 | 0 | 0 | 0 | 0 | 112,000 |
| | | Crops | High Value Crops | 0 | 0 | 0 | 0 | 0 | 0 | 0 | 0 | 0 |
| | | Fisheries | Fishing gears/ Paraphernalia | 0 | 0 | 0 | 0 | 0 | 0 | 0 | 0 | 112,000 |
| LANAO DEL NORTE | 9 | | | 62.5 | 28.5 | 0 | 5.5 | 0 | 0 | 0 | 79.838 | 3,952,370.54 |
| Matungao | 4 | | | 31.5 | 17 | 0 | 5.5 | 0 | 0 | 0 | 32.16 | 637,636 |
| | | Crops | Corn | 14 | 16.5 | 0 | 5 | 0 | 0 | 0 | 14.5 | 156,250 |
| | | Crops | High Value Crops | 1 | 0.5 | 0 | 0.5 | 0 | 0 | 0 | 3.16 | 46,078 |

| REGION PROVINCE CITY /MUNICIPALITY BARANGAY | | CLASSIFICATION | TYPE | NO. OF FARMERS/ FISHERFOLK AFFECTED | AFFECTED CROP AREA (HA) | | | NUMBER OF DAMAGED INFRASTRUCTURE, MACHINERIES, EQUIPMENT | | | PRODUCTION LOSS IN VOLUME (MT) | PRODUCTION LOSS / COST OF DAMAGE IN VALUE (PHP) |
|---|----------|-----------------------|------------------------------|-------------------------------------|--|---|-----------|--|-------------------|----------|--------------------------------|---|
| | | | | | WITH NO CHANCE OF RECOVERY (TOTALLY DAMAGED) | WITH CHANCE OF RECOVERY (PARTIALLY DAMAGED) | TOTAL | TOTALLY DAMAGED | PARTIALLY DAMAGED | TOTAL | | |
| | | Livestock and Poultry | Livestock | 0 | 0 | 0 | 0 | 0 | 0 | 0 | 0 | 5,250 |
| | | Crops | Corn | 16.5 | 0 | 0 | 0 | 0 | 0 | 0 | 14.5 | 430,058 |
| Bacolod | 1 | | | 0 | 0 | 0 | 0 | 0 | 0 | 0 | 0 | 540,000 |
| | | Fisheries | Fishing boat and gears | 0 | 0 | 0 | 0 | 0 | 0 | 0 | 0 | 540,000 |
| Maigo | 3 | | | 31 | 11.5 | 0 | 0 | 0 | 0 | 0 | 47.678 | 754,734.54 |
| | | Crops | Rice | 24 | 0 | 0 | 0 | 0 | 0 | 0 | 45.678 | 363,926.54 |
| | | Crops | Corn | 7 | 11.5 | 0 | 0 | 0 | 0 | 0 | 2 | 273,808 |
| | | Fisheries | Fishing gears/ Paraphernalia | 0 | 0 | 0 | 0 | 0 | 0 | 0 | 0 | 117,000 |
| Kauswagan | 1 | | | 0 | 0 | 0 | 0 | 0 | 0 | 0 | 0 | 2,020,000 |
| | | Fisheries | Fishing gears/ Paraphernalia | 0 | 0 | 0 | 0 | 0 | 0 | 0 | 0 | 2,020,000 |
| BUKIDNON | 3 | | | 16 | 14 | 0 | 14 | 0 | 0 | 0 | 0 | 247,371.95 |
| San Fernando | 3 | | | 16 | 14 | 0 | 14 | 0 | 0 | 0 | 0 | 247,371.95 |
| | | Crops | Rice | 7 | 6.55 | 0 | 6.55 | 0 | 0 | 0 | 0 | 77,824.13 |
| | | Crops | Corn | 6 | 4.4 | 0 | 4.4 | 0 | 0 | 0 | 0 | 45,288.76 |
| | | Crops | High Value Crops | 3 | 3.05 | 0 | 3.05 | 0 | 0 | 0 | 0 | 124,259.06 |
| CARAGA | 7 | | | 0 | 0 | 0 | 27 | 0 | 0 | 0 | 0 | 0 |
| AGUSAN DEL NORTE | 7 | | | 0 | 0 | 0 | 27 | 0 | 0 | 0 | 0 | 0 |
| SANTIAGO | 7 | | | 0 | 0 | 0 | 27 | 0 | 0 | 0 | 0 | 0 |
| Tagbuyacan | | Crops | Vegetable | 0 | 0 | 0 | 2 | 0 | 0 | 0 | 0 | 0 |
| Tagbuyacan | | Crops | Corn | 0 | 0 | 0 | 9.5 | 0 | 0 | 0 | 0 | 0 |
| Tagbuyacan | | Crops | Rice | 0 | 0 | 0 | 8 | 0 | 0 | 0 | 0 | 0 |
| Poblacion 2 | | Crops | Corn | 0 | 0 | 0 | 2 | 0 | 0 | 0 | 0 | 0 |
| Lapaz | | Crops | Corn | 0 | 0 | 0 | 2 | 0 | 0 | 0 | 0 | 0 |
| Lapaz | | Crops | Vegetable | 0 | 0 | 0 | 2 | 0 | 0 | 0 | 0 | 0 |
| E. Morgado | | Crops | Vegetable | 0 | 0 | 0 | 1.5 | 0 | 0 | 0 | 0 | 0 |

DAMAGE TO INFRASTRUCTURE as of (December 30, 2022 06:00)

| REGION PROVINCE CITY /MUNICIPALITY BARANGAY | | TYPE | CLASSIFICATION | INFRASTRUCTURE | NUMBER OF DAMAGED | UNIT | QUANTITY | STATUS | COST(PHP) | REMARKS |
|---|----|-----------------------|----------------|---|-------------------|-------|----------|-------------------|---------------|---|
| GRAND TOTAL | 65 | | | | 95 | | | | 1,130,405,000 | |
| MIMAROPA | 9 | | | | 9 | | | | 4,170,000 | |
| PALAWAN | 9 | | | | 9 | | | | 4,170,000 | |
| Brookes Point | 4 | | | | 4 | | | | 350,000 | |
| Barong-Barong | | Bridges | National | PPSR/Before 1st approached of Lanadio Br., K0181+910-K0181+980 BL, Brgy. BarongBarong, Brookes Point, Palawan | 1 | Meter | | Damaged | 350,000 | water subsided while maintenance crew are still closely monitoring the area . |
| Tub-Tub | | Bridges | National | PPSR//Before 1st approached of Buligay Br.,K0192+800-K0192+860 BL, Tub-tub, Brookes Point, Palawan | 1 | Meter | | Damaged | 0 | water subsided while maintenance crew are still closely monitoring the area . |
| Tub-Tub | | Bridges | National | PPSR//After 2nd approached of Amas Br., K0195+260-K0195+310 BL,Tub-tub, Brookes Point, Palawan | 1 | Meter | | Damaged | 0 | water subsided while maintenance crew are still closely monitoring the area. |
| Mambalot | | Roads | Local | Box Culvert and Road at Stio Rizal, Barangay Mambalot | 1 | | | Partially Damaged | 0 | Sent Backhoe to conduct temporary repairs |
| Cagayancillo | 1 | | | | 1 | | | | 2,700,000 | |
| Poblacion | | Government Facilities | Local | Municipal Pier | 1 | | | Partially Damaged | 2,700,000 | Damaged due to strong winds and waves. |
| Narra | 3 | | | | 3 | | | | 1,120,000 | |
| Caguisan | | Bridges | Local | Wooden Foot Bridge | 1 | | | Totally Damaged | 20,000 | |
| Caguisan | | Tourism | Local | Maydavian Resort | 1 | | | Damaged | 1,000,000 | Totally Damaged cottage, partially damaged wooden walkway and fence |

| REGION PROVINCE CITY /MUNICIPALITY BARANGAY | | TYPE | CLASSIFICATION | INFRASTRUCTURE | NUMBER OF DAMAGED | UNIT | QUANTITY | STATUS | COST(PHP) | REMARKS |
|---|-----------|-----------------------------|----------------|------------------------------|-------------------|------|----------|-----------------|----------------------|--|
| Antipuluan | | Tourism | Local | Milagros Baysands | 1 | | | Damaged | 100,000 | Partially Damaged cottage and concrete fence |
| Bataraza | 1 | | | | 1 | | | | 0 | |
| Riotuba | | Bridges | Local | Foot Bridge | 1 | | | Totally Damaged | 0 | |
| REGION 5 | 6 | | | | 5 | | | | 5,000,000 | |
| CAMARINES SUR | 6 | | | | 5 | | | | 5,000,000 | |
| Lupi | 1 | | | | 1 | | | | 5,000,000 | |
| | | Government Facilities | Local | Spillway | 1 | | | | 5,000,000 | |
| Caramoan | 2 | | | | 2 | | | | 0 | |
| Tabiguian | | Government Facilities | Local | Sitio Pagkabogon Foot bridge | 1 | | | | 0 | The cost of damage is for validation. |
| Tabiguian | | Government Facilities | Local | Sitio Humaga Foot bridge | 1 | | | | 0 | The cost of damage is for validation. |
| Baao | 1 | | | | 1 | | | | 0 | |
| | | Government Facilities | Local | Spillway | 1 | | | | 0 | |
| Tigaon | 1 | | | | 1 | | | | 0 | |
| | | Flood control | Local | | 1 | | | | 0 | |
| Lagonoy | 1 | | | | 0 | | | | 0 | |
| | | Bridges | Local | | 0 | | | | 0 | |
| REGION 10 | 40 | | | | 76 | | | | 1,117,235,000 | |
| MISAMIS OCCIDENTAL | 36 | | | | 72 | | | | 1,096,675,000 | |
| Sinacaban | 2 | | | | 2 | | | | 700,000 | |
| Sinonoc | | Utility Services Facilities | Local | Power Line | 1 | | | | 0 | |
| | | Utility Services Facilities | Local | Water System | 1 | | | | 700,000 | Transmission Pipeline/Pipeline |
| Jimenez | 21 | | | | 57 | | | | 64,900,000 | |
| Naga-Macabayao | | Bridges | Local | steel hanging bridge | 1 | | | | 3,000,000 | Washed out |
| Mialem | | Bridges | Local | steel hanging bridge | 1 | | | | 3,000,000 | Washed out |
| Taraka-Sinara Bajo | | Bridges | Local | Wood Hanging Footbridge | 1 | | | | 1,500,000 | Washed out |
| Taboo | | Utility Services Facilities | | Power Lines | 1 | | | | 0 | Destroyed by falling debris |

| REGION PROVINCE CITY /MUNICIPALITY BARANGAY | | TYPE | CLASSIFICATION | INFRASTRUCTURE | NUMBER OF DAMAGED | UNIT | QUANTITY | STATUS | COST(PHP) | REMARKS |
|---|---|-----------------------------|----------------|---|-------------------|-------|----------|--------|------------|---|
| Palilan | | Utility Services Facilities | | Power Lines | 1 | | | | 0 | Destroyed by falling debris |
| Macabayao | | Utility Services Facilities | Local | Power Lines | 1 | | | | 0 | Destroyed by falling debris |
| Seti | | Utility Services Facilities | | Power Lines | 1 | | | | 0 | Destroyed by falling debris |
| Carmen | | Utility Services Facilities | | Power Lines | 1 | | | | 0 | Destroyed by falling debris |
| Sibaroc | | Utility Services Facilities | | Power Lines | 1 | | | | 0 | Destroyed by falling debris |
| Taraka | | Utility Services Facilities | | Power Lines | 1 | | | | 0 | Destroyed by falling debris |
| | | Utility Services Facilities | | Pipeline Source | 1 | | | | 0 | Washed out |
| Mialem | | Bridges | Local | Bamboo/wood hanging footbridge | 2 | | | | 1,800,000 | |
| | | Power Lines | Local | Power lines of Brgys.: Taboo, Palilan, Mialem, Macabayao, Seti, Carmen, Sibaroc | 6 | | | | 0 | Destroyed by falling debris (no electricity in these affected brgys) |
| Mialem | | Flood control | Local | Spillway | 2 | | | | 1,600,000 | |
| Mialem | | Roads | Local | concrete road | 30 | Meter | | | 400,000 | |
| Corrales | | Irrigation Dam | Local | Irrigation Dam | 1 | | | | 3,500,000 | |
| Taraka | | Irrigation Dam | Local | Irrigation Dam | 1 | | | | 2,000,000 | |
| Palila | | Flood control | Local | Flood control | 1 | | | | 45,000,000 | |
| Taboo | | Breakwater | Local | Breakwater | 1 | | | | 2,000,000 | |
| Taboo | | Schools | Local | day care center | 1 | | | | 800,000 | collapsed |
| Taboo | | Church | Local | Church | 1 | | | | 300,000 | |
| Oroquieta | 2 | | | | 2 | | | | 20,500,000 | |
| buntawan | | Bridges | Local | hanging bridge | 1 | | | | 500,000 | |
| toliyok | | Bridges | Local | Steel Bridge | 1 | | | | 20,000,000 | |
| Aloran | 4 | | | | 5 | | | | 10,075,000 | |
| | | Schools | Local | Aloran Trade High School Fronting the School | 1 | | | | 5,000,000 | Damaged access road connecting to Aloran Trade Hih School fronting the Schol Gate |
| | | Schools | Local | Aloran Trade High School | 1 | | | | 2,500,000 | School Fence, properties and equipment was damaged due to flash flood |

| REGION PROVINCE CITY /MUNICIPALITY BARANGAY | | TYPE | CLASSIFICATION | INFRASTRUCTURE | NUMBER OF DAMAGED | UNIT | QUANTITY | STATUS | COST(PHP) | REMARKS |
|---|----------|-----------------------------------|----------------|--|-------------------|------|----------|--------|-------------------|---|
| | | Various Tourist Establishments | Local | Resort Cottages/Funtion Hall, Bldg, Swimming Pools and Ripraps | 1 | | | | 2,500,000 | Severely hit by flash flood resulting damage to resort infrastructures and facilities |
| | | Alex Abuton Beach | | 2 Cottages | 2 | | | | 75,000 | 2 Cottages destroyed due to falling trees |
| Plaridel | 5 | | | | 5 | | | | 0 | |
| | | Utility Services Facilities | Local | Sta. Cruz Water System | 1 | | | | 0 | Collapsed Pipeline |
| | | Utility Services Facilities | Local | Kauswagan Water System | 1 | | | | 0 | Collapsed Pipeline |
| Agunod | | Bridges | Local | Hanging Bridge | 1 | | | | 0 | |
| Lao Proper | | Box Culvert | Local | Box Culvert | 1 | | | | 0 | |
| Southern Poblacion | | box culvert | Local | box culvert | 1 | | | | 0 | |
| Lopez Jaena | 1 | | | | 1 | | | | 500,000 | |
| Western Poblacion | | Bridges | Local | hanging bridge | 1 | | | | 500,000 | washed out |
| Panaon | 1 | | | | 0 | | | | 1,000,000,000 | |
| | | Irrigation | | | 0 | | | | 1,000,000,000 | |
| MISAMIS ORIENTAL | 3 | | | | 3 | | | | 20,560,000 | |
| Gingoog | 2 | | | | 2 | | | | 20,460,000 | |
| | | Utility Services Facilities | Local | Power Lines | 1 | | | | 0 | Electrical post downed and some transmission lines were hit by fallen trees. |
| | | Irrigation Canals and Machinerics | Local | Irrigation Canals and Machinerics | 1 | | | | 20,460,000 | Damage due to flooding |
| Binuangan | 1 | | | | 1 | | | | 100,000 | |
| | | Barangay Isolation Unit | Local | Barangay Isolation Unit | 1 | | | | 100,000 | |
| BUKIDNON | 1 | | | | 1 | | | | 0 | |
| San Fernando | 1 | | | | 1 | | | | 0 | |
| | | Flood control | Local | Tugop Gabions Flood Control | 1 | | | | 0 | |
| REGION 11 | 5 | | | | 0 | | | | 4,000,000 | |
| DAVAO DE ORO | 2 | | | | 0 | | | | 4,000,000 | |
| Pantukan | 2 | | | | 0 | | | | 4,000,000 | |
| Lahi | | Bridges | National | | 0 | | | | 1,500,000 | |

| REGION PROVINCE CITY /MUNICIPALITY BARANGAY | | TYPE | CLASSIFICATION | INFRASTRUCTURE | NUMBER OF DAMAGED | UNIT | QUANTITY | STATUS | COST(PHP) | REMARKS |
|---|---|-----------------------------|----------------|-----------------------------|-------------------|-------|----------|-------------------|-----------|--|
| Araibo | | Roads | National | | 0 | | | | 2,500,000 | |
| DAVAO DEL SUR | 1 | | | | 0 | | | | 0 | |
| Padada | 1 | | | | 0 | | | | 0 | |
| Upper Malinao | | Bridges | National | | 0 | | | | 0 | |
| DAVAO OCCIDENTAL | 2 | | | | 0 | | | | 0 | |
| Malita | 2 | | | | 0 | | | | 0 | |
| Mana | | Flood control | Local | River Control | 0 | Meter | | | 0 | |
| Pangian | | Utility Services Facilities | Local | Box Culvert | 0 | | | | 0 | |
| CARAGA | 5 | | | | 5 | | | | 0 | |
| AGUSAN DEL NORTE | 5 | | | | 5 | | | | 0 | |
| BUENAVISTA | 1 | | | | 1 | | | | 0 | |
| Poblacion | | Government Facilities | Local | Municipal Hall | 1 | | | Partially Damaged | 0 | Caused by a fallen radio tower installed on the roof of the Municipal Bldg |
| CARMEN | 4 | | | | 4 | | | | 0 | |
| Poblacion | | Government Facilities | Local | BFAR Office | 1 | | | Partially Damaged | 0 | Left side of the office was damaged |
| Poblacion | | Schools | Local | Carmen National High School | 1 | | | Partially Damaged | 0 | Damaged seawall |
| Rojales | | Road | Local | Dike | 1 | | | Partially Damaged | 0 | |
| Rojales | | Utility Services Facilities | Local | Purok Center | 1 | | | Partially Damaged | 0 | |

CLASS SUSPENSION as of (December 30, 2022 06:00)

| REGION PROVINCE CITY /MUNICIPALITY BARANGAY | | LEVEL FROM | LEVEL TO | TYPE | DATE OF SUSPENSION | TIME OF SUSPENSION | DATE RESUMED | TIME RESUMED | REMARKS |
|---|----|------------|----------|------|--------------------|--------------------|--------------|--------------|---------|
| GRAND TOTAL | 67 | | | | | | | | |
| REGION 5 | 67 | | | | | | | | |
| CAMARINES SUR | 36 | | | | | | | | |
| Province-Wide | 36 | | | | | | | | |
| | | Pre-school | Tertiary | All | 19 December 2022 | | | | |

| REGION PROVINCE CITY /MUNICIPALITY BARANGAY | | LEVEL FROM | LEVEL TO | TYPE | DATE OF SUSPENSION | TIME OF SUSPENSION | DATE RESUMED | TIME RESUMED | REMARKS |
|---|----|------------|----------|------|--------------------|--------------------|------------------|--------------|---------|
| NAGA | 1 | | | | | | | | |
| Naga | 1 | | | | | | | | |
| | | Pre-school | Tertiary | All | 19 December 2022 | | 20 December 2022 | | |
| CAMARINES NORTE | 12 | | | | | | | | |
| Province-Wide | 12 | | | | | | | | |
| | | Pre-school | Tertiary | All | 19 December 2022 | 12:00 | 20 December 2022 | | |
| ALBAY | 18 | | | | | | | | |
| Province-Wide | 18 | | | | | | | | |
| | | Pre-school | Tertiary | All | 19 December 2022 | 08:00 | 20 December 2022 | 05:00 | |

WORK SUSPENSION as of (December 30, 2022 06:00)

| REGION PROVINCE CITY /MUNICIPALITY BARANGAY | | TYPE | DATE OF SUSPENSION | TIME OF SUSPENSION | DATE RESUMED | TIME RESUMED | REMARKS |
|---|----|--------|--------------------|--------------------|------------------|--------------|---------|
| GRAND TOTAL | 71 | | | | | | |
| MIMAROPA | 4 | | | | | | |
| PALAWAN | 4 | | | | | | |
| Brookes Point | 1 | | | | | | |
| | | All | 27 December 2022 | | | | |
| Sofronio Española | 1 | | | | | | |
| | | All | 27 December 2022 | | | | |
| Narra | 1 | | | | | | |
| | | All | 27 December 2022 | | | | |
| Bataraza | 1 | | | | | | |
| | | All | 27 December 2022 | | | | |
| REGION 5 | 67 | | | | | | |
| ALBAY | 18 | | | | | | |
| Province-Wide | 18 | | | | | | |
| | | All | 19 December 2022 | 08:00 | 20 December 2022 | 05:00 | |
| CAMARINES SUR | 36 | | | | | | |
| Province-Wide | 36 | | | | | | |
| | | Public | 19 December 2022 | 12:00 | 20 December 2022 | | |
| NAGA | 1 | | | | | | |

| REGION PROVINCE CITY /MUNICIPALITY BARANGAY | | TYPE | DATE OF SUSPENSION | TIME OF SUSPENSION | DATE RESUMED | TIME RESUMED | REMARKS |
|---|----|------|--------------------|--------------------|------------------|--------------|---------|
| No breakdown | 1 | | | | | | |
| | | All | 19 December 2022 | | 20 December 2022 | | |
| CAMARINES NORTE | 12 | | | | | | |
| Province-Wide | 12 | | | | | | |
| | | All | 19 December 2022 | | 20 December 2022 | | |

DECLARATION OF STATE OF CALAMITY as of (December 30, 2022 06:00)

| REGION PROVINCE CITY /MUNICIPALITY BARANGAY | | TYPE | RESOLUTION NUMBER | RESOLUTION DATE | REMARKS |
|---|----|--------------------|-----------------------|------------------|---------|
| GRAND TOTAL | 21 | | | | |
| REGION 8 | 1 | | | | |
| EASTERN SAMAR | 1 | | | | |
| Lorente | 1 | | | | |
| | | City/ Municipality | EO No 19 | 25 December 2022 | |
| REGION 9 | 2 | | | | |
| ZAMBOANGA DEL NORTE | 2 | | | | |
| Dapitan | 1 | | | | |
| | | City/ Municipality | 2022-292 | 27 December 2022 | |
| Polanco | 1 | | | | |
| | | City/ Municipality | 323 s. 2022 | 28 December 2022 | |
| REGION 10 | 18 | | | | |
| MISAMIS ORIENTAL | 1 | | | | |
| Gingoog | 1 | | | | |
| | | City/ Municipality | 2022-361 | 25 December 2022 | |
| MISAMIS OCCIDENTAL | 17 | | | | |
| Province-Wide | 17 | | | | |
| | | Province | 796-22 | 25 December 2022 | |
| Ozamiz | | | | | |
| | | City/ Municipality | 285-2022 | 25 December 2022 | |
| Sinacaban | | | | | |
| | | City/ Municipality | No . 102, series 2022 | 27 December 2022 | |

PRE-EMPTIVE EVACUATION as of (December 30, 2022 06:00)

| REGION PROVINCE CITY /MUNICIPALITY BARANGAY | | FAMILIES | MALE | FEMALE | TOTAL | REMARKS |
|---|----|----------|------|--------|-------|---|
| GRAND TOTAL | 23 | 457 | 65 | 53 | 1,428 | |
| REGION 7 | 1 | 9 | 11 | 9 | 20 | |
| BOHOL | 1 | 9 | 11 | 9 | 20 | |
| Candijay | 1 | 9 | 11 | 9 | 20 | |
| Panadtaran | | 9 | 11 | 9 | 20 | Evacuation Center: Panadtaran Elementary School Assistance Provided: 2 Family Food Packs per families were given by FI/NFI Cluster to the head of the families |
| REGION 8 | 1 | 12 | 0 | 0 | 42 | |
| EASTERN SAMAR | 1 | 12 | 0 | 0 | 42 | |
| Jipapad | 1 | 12 | 0 | 0 | 42 | |
| Brgy. 3 (Poblacion), Brgy. 4 (Poblacion) | | 12 | 0 | 0 | 42 | Evacuated in the Municipal Hall and Church |
| REGION 9 | 2 | 30 | 54 | 44 | 98 | |
| ZAMBOANGA DEL NORTE | 2 | 30 | 54 | 44 | 98 | |
| President Manuel A. Roxas | 1 | 29 | 53 | 41 | 94 | |
| | 1 | 29 | 53 | 41 | 94 | Roxas Gymnasium |
| Liloy | 1 | 1 | 1 | 3 | 4 | |
| | 1 | 1 | 1 | 3 | 4 | Voluntarily Evacuated to neighboring relatives |
| REGION 11 | 1 | 0 | 0 | 0 | 0 | |
| DAVAO DE ORO | 1 | 0 | 0 | 0 | 0 | |
| Maco | 1 | 0 | 0 | 0 | 0 | |
| Sta. Maria | | 0 | 0 | 0 | 0 | data for follow up |
| CARAGA | 18 | 406 | 0 | 0 | 1,268 | |
| BUTUAN CITY | 1 | 35 | 0 | 0 | 0 | |
| Butuan | 1 | 35 | 0 | 0 | 0 | |
| Masao | | 35 | 0 | 0 | 0 | |
| AGUSAN DEL NORTE | 10 | 175 | 0 | 0 | 668 | |
| Nasipit | 5 | 110 | 0 | 0 | 533 | |
| Aclan | | 36 | 0 | 0 | 153 | |

| REGION PROVINCE CITY /MUNICIPALITY BARANGAY | | FAMILIES | MALE | FEMALE | TOTAL | REMARKS |
|---|----------|------------|----------|----------|------------|---------|
| Brgy 1 | | 7 | 0 | 0 | 35 | |
| Culit | | 44 | 0 | 0 | 260 | |
| Punta | | 4 | 0 | 0 | 10 | |
| Kinabjangan | | 19 | 0 | 0 | 75 | |
| Carmen | 5 | 65 | 0 | 0 | 135 | |
| Poblacion | | 7 | 0 | 0 | 25 | |
| Tagcatong | | 15 | 0 | 0 | 68 | |
| Cahayagan | | 6 | 0 | 0 | 30 | |
| San Agustin | | 3 | 0 | 0 | 12 | |
| Gosoon | | 34 | 0 | 0 | 0 | |
| SURIGAO DEL NORTE | 5 | 143 | 0 | 0 | 471 | |
| Bacuag | 4 | 98 | 0 | 0 | 304 | |
| Dugsangon | | 35 | 0 | 0 | 70 | |
| Campo | | 14 | 0 | 0 | 54 | |
| Poblacion | | 16 | 0 | 0 | 58 | |
| Panatao | | 33 | 0 | 0 | 122 | |
| Tubod | 1 | 45 | 0 | 0 | 167 | |
| Cawilan | | 45 | 0 | 0 | 167 | |
| SURIGAO DEL SUR | 2 | 53 | 0 | 0 | 129 | |
| Carrascal | 2 | 53 | 0 | 0 | 129 | |
| Adlay | | 25 | 0 | 0 | 0 | |
| Bacolod | | 28 | 0 | 0 | 129 | |

ASSISTANCE PROVIDED as of (December 30, 2022 06:00)

| REGION PROVINCE CITY /MUNICIPALITY BARANGAY | | SOURCE | QUANTITY | UNIT | TYPE | PARTICULARS | COST(PHP) |
|---|------------|--------|----------|-------|------------------|-------------|----------------------|
| GRAND TOTAL | 103 | | | | | | 51,406,854.87 |
| MIMAROPA | 9 | | | | | | 452,924 |
| ORIENTAL MINDORO | 6 | | | | | | 431,640 |
| Bansud | 4 | | | | | | 72,670 |
| | | DSWD | 5 | Packs | Family Food Pack | | 3,500 |
| | | LGU | 5 | Packs | Family Food Pack | | 725 |

| REGION PROVINCE CITY /MUNICIPALITY BARANGAY | | SOURCE | QUANTITY | UNIT | TYPE | PARTICULARS | COST(PHP) |
|---|-----------|--------|----------|-------|----------------------|-------------|---------------------|
| | | LGU | 5 | Cash | Emergency Shelter | | 50,000 |
| | | OCD | 5 | Box | Family Kits | | 18,445 |
| Pola | 1 | | | | | | 245,000 |
| | | DSWD | 350 | Packs | Family Food Pack | | 245,000 |
| Naujan | 1 | | | | | | 113,970 |
| | | LGU | 786 | Packs | Family Food Pack | | 113,970 |
| PALAWAN | 3 | | | | | | 21,284 |
| Brooke's Point | 1 | | | | | | 21,284 |
| | | LGU | 68 | Packs | Food Packs | | 21,284 |
| Puerto Princesa City | 2 | | | | | | 0 |
| | | LGU | 60 | Kilos | Food | Rice | 0 |
| | | LGU | 2 | Sacks | Canned Goods | Rice | 0 |
| REGION 5 | 14 | | | | | | 2,134,415.29 |
| ALBAY | 4 | | | | | | 195,001.46 |
| No breakdown | 4 | | | | | | 195,001.46 |
| | | DSWD | 126 | packs | Family Food Pack | | 54,622.26 |
| | | DSWD | 1260 | | other food items | | 9,979.2 |
| | | DSWD | 12 | | other non-food items | | 80,000 |
| | | LGU | | | not specified | | 50,400 |
| CAMARINES NORTE | 2 | | | | | | 405,841 |
| No breakdown | 2 | | | | | | 405,841 |
| | | DSWD | 521 | packs | Family Food Pack | | 362,742 |
| | | DSWD | 29 | packs | Hygiene kit | | 43,099 |
| CAMARINES SUR | 3 | | | | | | 874,897.83 |
| No breakdown | 3 | | | | | | 874,897.83 |
| | | DSWD | 1403 | packs | Family Food Pack | | 650,891.83 |
| | | DSWD | 192 | packs | Hygiene kit | | 185,710 |
| | | LGU | | | not specified | | 38,296 |
| CATANDUANES | 2 | | | | | | 292,960 |
| No breakdown | 2 | | | | | | 292,960 |
| | | DSWD | 520 | packs | Family Food Pack | | 250,560 |
| | | LGU | | | not specified | | 42,400 |
| SORSOGON | 3 | | | | | | 365,715 |
| No breakdown | 3 | | | | | | 365,715 |
| | | DSWD | 110 | packs | Family Food Pack | | 74,580 |

| REGION PROVINCE CITY /MUNICIPALITY BARANGAY | | SOURCE | QUANTITY | UNIT | TYPE | PARTICULARS | COST(PHP) |
|---|-----------|----------------|----------|-------|-------------------------|--|---------------------|
| | | LGU | | | not specified | | 74,495 |
| | | Other agencies | | | not specified | | 216,640 |
| REGION 6 | 7 | | | | | | 333,592 |
| AKLAN | 7 | | | | | | 333,592 |
| New Washington | 6 | | | | | | 222,080 |
| Cawayan | | DSWD | | | Family Food Pack | | 52,600 |
| Fatima | | LGU | | | Food Items | | 67,200 |
| Poblacion | | LGU | | | Food Items | | 17,500 |
| Polo | | LGU | | | Food Items | | 20,300 |
| Tambak | | LGU | | | Food Items | | 22,400 |
| | | LGU | 80 | | Family Food Pack | | 42,080 |
| Kalibo | 1 | | | | | | 111,512 |
| | | DSWD | 212 | packs | Family Food Pack | | 111,512 |
| REGION 7 | 1 | | | | | | 11,963 |
| CEBU | 1 | | | | | | 11,963 |
| No breakdown | 1 | | | | | | 11,963 |
| | | DSWD | | | Ready to Eat Food (RTE) | | 11,963 |
| REGION 8 | 21 | | | | | | 8,041,979.44 |
| EASTERN SAMAR | 21 | | | | | | 8,041,979.44 |
| Hernani | 2 | | | | | | 174,750 |
| | | OCD | 150 | units | Hygiene kit | Inclusive of shampoo, soap, towelette, dental kits, laundry soap, among others | 102,000 |
| | | OCD | 150 | units | Blanket | | 72,750 |
| Llorente | 3 | | | | | | 1,348,650 |
| | | OCD | 150 | units | Hygiene kit | Inclusive of shampoo, soap, towelette, dental kits, laundry soap, among others | 102,000 |
| | | OCD | 150 | units | Blanket | | 72,750 |
| | | DSWD | 2150 | unit | Family Food Pack | | 1,173,900 |
| Guiuan | 4 | | | | | | 381,130 |
| | | OCD | 5 | rolls | Sakoline | sakoline (trapal) | 49,650 |

| REGION PROVINCE CITY /MUNICIPALITY BARANGAY | | SOURCE | QUANTITY | UNIT | TYPE | PARTICULARS | COST(PHP) |
|---|----------|--------|----------|--------|--------------------|--|------------------|
| | | OCD | 20 | units | Family Kit | Inclusive of cooking wares, spoon and fork, plates, drinking glass, t-shirts, and sleeping items, among others, good for a family of 5 | 199,000 |
| | | OCD | 20 | units | Shelter Repair Kit | Inclusive of hammer, nails, and wires, among others. | 120,000 |
| | | DSWD | 26 | units | Family Food Pack | | 12,480 |
| Jipapad | 4 | | | | | | 2,012,900 |
| | | DSWD | 2780 | units | Family Food Pack | | 1,779,900 |
| | | OCD | 200 | units | Hygiene kit | Inclusive of shampoo, soap, towelette, dental kits, laundry soap, among others | 136,000 |
| | | OCD | 150 | units | Blanket | | 72,750 |
| | | OCD | 50 | units | Malong | | 24,250 |
| Oras | 1 | | | | | | 1,856,400 |
| | | DSWD | 3400 | units | Family Food Pack | | 1,856,400 |
| Taft | 1 | | | | | | 493,750 |
| | | DSWD | 790 | units | Family Food Pack | | 493,750 |
| Arteche | 4 | | | | | | 764,982.63 |
| | | OCD | 150 | units | Hygiene kit | Inclusive of shampoo, soap, towelette, dental kits, laundry soap, among others | 102,000 |
| | | OCD | 100 | units | Malong | | 48,500 |
| | | OCD | 50 | units | Blanket | | 24,250 |
| | | DSWD | 1144 | units | Family Food Pack | | 590,232.63 |
| Mercedes | 1 | | | | | | 843,259.81 |
| | | DSWD | 1500 | units | Family Food Pack | | 843,259.81 |
| Sulat | 1 | | | | | | 166,157 |
| | | DSWD | 300 | unit | Family Food Pack | | 166,157 |
| REGION 9 | 3 | | | | | | 15,848.21 |
| ZAMBOANGA DEL NORTE | 3 | | | | | | 15,848.21 |
| President Manuel A. Roxas | 2 | | | | | | 15,848.21 |
| Langatian | | LGU | 94 | pieces | Family Food Pack | Meals | 0 |
| Langatian | | DSWD | 29 | family | Family Food Pack | | 15,848.21 |
| Polanco | 1 | | | | | | 0 |

| REGION PROVINCE CITY /MUNICIPALITY BARANGAY | | SOURCE | QUANTITY | UNIT | TYPE | PARTICULARS | COST(PHP) |
|---|-----------|--------|----------|--------|--|-------------|----------------------|
| Poblacion | | DSWD | 12 | pieces | Family Food Pack | | 0 |
| REGION 10 | 13 | | | | | | 31,736,506.79 |
| MISAMIS ORIENTAL | 5 | | | | | | 0 |
| Gingoog | 3 | | | | | | 0 |
| | | DSWD | 6615 | pack | Family Food Pack | | 0 |
| | | OCD | 600 | Boxes | Hygiene kit | | 0 |
| | | OCD | 600 | Pcs | Blanket | | 0 |
| Talisayan | 2 | | | | | | 0 |
| | | DSWD | 369 | pack | Family Food Pack | | 0 |
| | | DSWD | 606 | pack | Family Food Pack | | 0 |
| MISAMIS OCCIDENTAL | 8 | | | | | | 31,736,506.79 |
| No breakdown | 6 | | | | | | 31,736,506.79 |
| | | OCD | | | 10 l Bottled Water | | 1,778,420 |
| | | DSWD | | | Family Food Packs and standby funds for financial assistance (for Gingoog City, Misamis Oriental and Misamis Occidental) | | 6,768,350 |
| | | DSWD | | | Other Food and Non-Food Items | | 22,779,736.79 |
| | | OCD | | | Hauling of DSWD FFPs | | 360,000 |
| | | DOH | | | Medicines | | 50,000 |
| | | OCD | 2400 | Pcs | Jerry Cans | | 0 |
| Bonifacio | 1 | | | | | | 0 |
| | | NGO | 1 | | SkyHydrant Water Purification | | 0 |
| Lopez Jaena | 1 | | | | | | 0 |
| | | NGO | 1 | | SkyHydrant Water Purification | | 0 |
| REGION 11 | 15 | | | | | | 184,432.74 |
| DAVAO DE ORO | 8 | | | | | | 75,315.3 |
| Maco | 7 | | | | | | 47,459.9 |
| | | DSWD | 28 | | Family Food Pack | | 18,138.4 |
| | | DSWD | 6 | | Hygiene kit | | 8,841 |
| | | DSWD | 1 | | Family Tent | | 0 |
| | | DSWD | 1 | | Sleeping Kits | | 788 |
| | | DSWD | 1 | | Kitchen Kits | | 1,642.5 |

| REGION PROVINCE CITY /MUNICIPALITY BARANGAY | | SOURCE | QUANTITY | UNIT | TYPE | PARTICULARS | COST(PHP) |
|---|-----------|--------|----------|------|--------------------------|-------------|--------------------|
| | | DSWD | 1 | | Family Kit | | 2,300 |
| | | LGU | | | Financial | | 15,750 |
| Nabunturan | 1 | | | | | | 27,855.4 |
| | | DSWD | 43 | | Family Food Pack | | 27,855.4 |
| DAVAO DEL NORTE | 2 | | | | | | 76,366.8 |
| Santo Tomas | 2 | | | | | | 76,366.8 |
| | | DSWD | 36 | | Family Food Pack | | 23,320.8 |
| | | DSWD | 36 | | Hygiene kit | | 53,046 |
| DAVAO ORIENTAL | 5 | | | | | | 32,750.64 |
| Mati | 5 | | | | | | 32,750.64 |
| | | DSWD | 4 | | sleeping kit | | 3,152 |
| | | DSWD | 4 | | Hygiene kit | | 5,894 |
| | | DSWD | 12 | | Family Food Pack | | 7,934.64 |
| | | DSWD | 4 | | Family Kit | | 9,200 |
| | | DSWD | 4 | | kitchen kits | | 6,570 |
| CARAGA | 20 | | | | | | 8,495,193.4 |
| BUTUAN CITY | 1 | | | | | | 72,975 |
| BUTUAN | 1 | | | | | | 72,975 |
| | | LGU | 0 | | Total Cost of Assistance | | 72,975 |
| AGUSAN DEL NORTE | 4 | | | | | | 444,363.3 |
| CABADBARAN | 1 | | | | | | 1,000 |
| | | LGU | 0 | | Total Cost of Assistance | | 1,000 |
| NASIPIT | 3 | | | | | | 443,363.3 |
| | | DSWD | 0 | | Total Cost of Assistance | | 405,998.3 |
| | | LGU | 0 | | Total Cost of Assistance | | 33,150 |
| | | NGO | 0 | | Total Cost of Assistance | | 4,215 |
| SURIGAO DEL NORTE | 6 | | | | | | 4,671,290.1 |
| BACUAG | 2 | | | | | | 2,057,946.66 |
| | | DSWD | 0 | | Total Cost of Assistance | | 2,015,571.66 |
| | | LGU | 0 | | Total Cost of Assistance | | 42,375 |
| DEL CARMEN | 1 | | | | | | 45,195 |
| | | DSWD | 0 | | Total Cost of Assistance | | 45,195 |
| GENERAL LUNA | 1 | | | | | | 578,545.38 |
| | | DSWD | 0 | | Total Cost of Assistance | | 578,545.38 |
| GIGAQUIT | 1 | | | | | | 1,914,933.06 |

| REGION PROVINCE CITY /MUNICIPALITY BARANGAY | | SOURCE | QUANTITY | UNIT | TYPE | PARTICULARS | COST(PHP) |
|---|----------|--------|----------|------|--------------------------|-------------|------------------|
| | | DSWD | 0 | | Total Cost of Assistance | | 1,914,933.06 |
| TUBOD | 1 | | | | | | 74,670 |
| | | DSWD | 0 | | Total Cost of Assistance | | 74,670 |
| SURIGAO DEL SUR | 8 | | | | | | 3,287,570 |
| CARMEN | 1 | | | | | | 39,460 |
| | | LGU | 0 | | Total Cost of Assistance | | 39,460 |
| CARRASCAL | 2 | | | | | | 893,652 |
| | | DSWD | 0 | | Total Cost of Assistance | | 812,500 |
| | | LGU | 0 | | Total Cost of Assistance | | 81,152 |
| MADRID | 1 | | | | | | 15,000 |
| | | LGU | 0 | | Total Cost of Assistance | | 15,000 |
| MARIHATAG | 1 | | | | | | 117,808 |
| | | LGU | 0 | | Total Cost of Assistance | | 117,808 |
| TAGO | 2 | | | | | | 1,006,200 |
| | | DSWD | 0 | | Total Cost of Assistance | | 917,000 |
| | | LGU | 0 | | Total Cost of Assistance | | 89,200 |
| TANDAG | 1 | | | | | | 1,215,450 |
| | | LGU | 0 | | Total Cost of Assistance | | 1,215,450 |
| DINAGAT ISLANDS | 1 | | | | | | 18,995 |
| SAN JOSE | 1 | | | | | | 18,995 |
| | | DSWD | 0 | | Total Cost of Assistance | | 18,995 |