

PRE-EMPTIVE EVACUATION



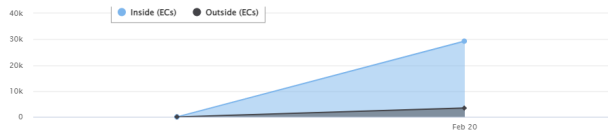
AFFECTED POPULATION



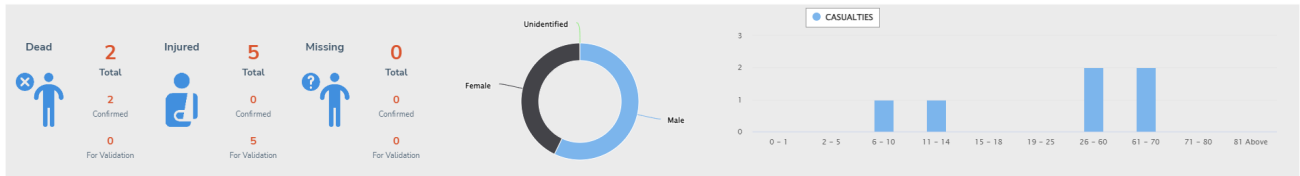
STATUS OF EVACUATION



DISPLACEMENT TREND




CASUALTIES



BREAKDOWN OF CASUALTIES PER SEX AND AGE GROUP

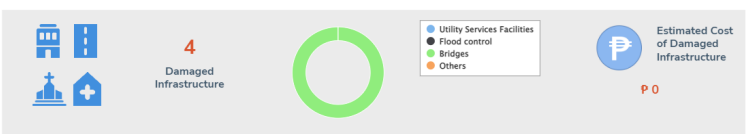
RELATED INCIDENTS



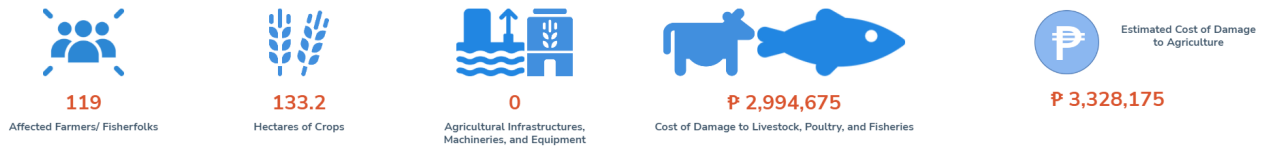
DAMAGED HOUSES



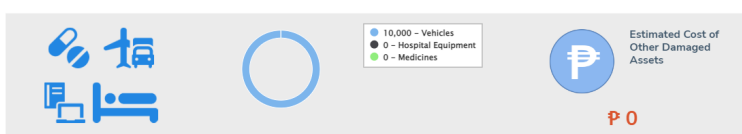
DAMAGE TO INFRASTRUCTURE



DAMAGE TO AGRICULTURE



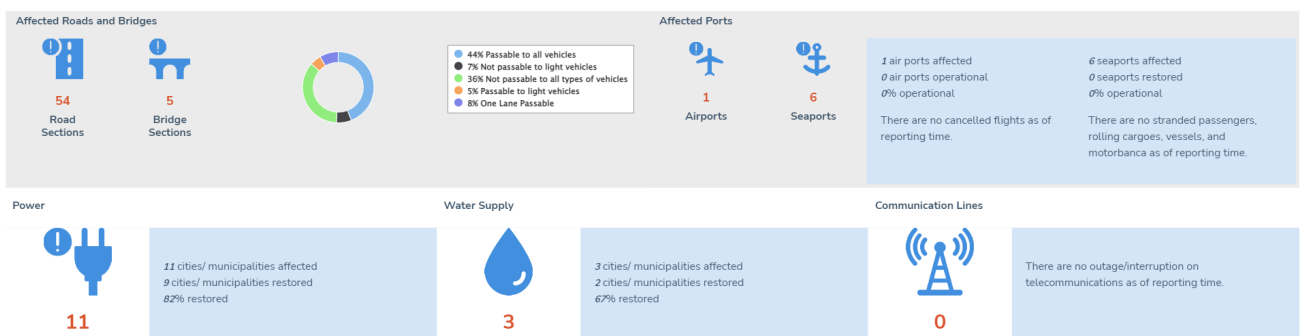
OTHER DAMAGED ASSETS



STATE OF CALAMITY



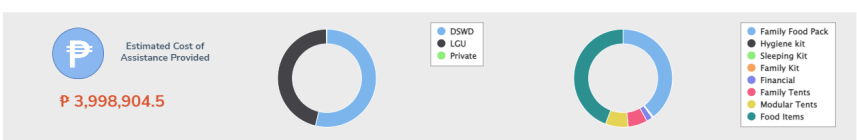
STATUS OF LIFELINES



SUSPENSION OF CLASS AND WORK



ASSISTANCE PROVIDED





Effects of Low Pressure Area (2023)

SitRep No. 1 for Low Pressure Area (2023)

February 20, 2023 08:00 am

13 February 2023

-11:00 AM: Trough of Low Pressure Area (LPA) outside the PAR was forecasted to bring light to moderate with at times heavy rains over Southern Leyte, CARAGA, Northern Mindanao, Zamboanga Peninsula, and Lanao del Sur.

-11:00 PM: Trough of LPA outside the PAR was forecasted to bring moderate to heavy rains over CARAGA, Southern Leyte, and Leyte. Meanwhile, light to moderate with at times heavy rains was forecasted over the rest of Eastern Visayas, Northern Mindanao, and Davao Region.

14 February 2023

-11:00AM: The Trough of the LPA outside the PAR was forecasted to bring moderate to heavy rains over Zamboanga Peninsula, SOCCSKARGEN, and Davao Region. Meanwhile, light to moderate with at times heavy rains are expected over Visayas and the rest of Mindanao.

-11:00 PM: The Trough of the LPA outside the PAR was forecasted to bring moderate to heavy rains over CARAGA, Northern Mindanao, and Zamboanga Peninsula. Meanwhile, light to moderate with at times heavy rains are expected over Visayas and the rest of Mindanao.

15 February 2023

-11:00 AM: The LPA was estimated based on all available data at 925 km East of Southern Mindanao (6.3°N, 134.0°E). This weather system is likely to develop into a Tropical Depression.

16 February 2023

-11:00 AM: The LPA was estimated based on all available data at 1,050 km East of Southeastern Mindanao (5.5°N, 135.0°E). The LPA is forecasted to move generally west northwestward towards the eastern portion of Visayas or Mindanao. The probability of this weather disturbance to develop into a Tropical Depression remains less likely.

17 February 2023

-11:00 AM: The Trough of the LPA outside the PAR will bring moderate to heavy rains over Eastern Visayas, CARAGA, and Northern Mindanao. Meanwhile, light to moderate with at times heavy rains are expected over the rest of Visayas and Mindanao.

-11:00 PM: The LPA was estimated based on all available data at 315 Km East of Davao City (7.2°N, 128.5°E). The LPA is forecasted to move generally west northwestward towards the eastern portion of Visayas or Mindanao. The probability of this weather disturbance to develop into a Tropical Depression remains less likely.

18 February 2023

-11:00 AM: The LPA was estimated based on all available data at 370 km east of Davao City (7.2°N, 129.0°E). The LPA is forecasted to move generally west northwestward towards the eastern portion of Visayas or Mindanao. The probability of this weather disturbance to develop into a tropical depression remains less likely.

-11:00 PM: The LPA was estimated based on all available data at 160 km North of Hinatuan, Surigao del Sur or 120 km East of Surigao City, Surigao del Norte (9.8°N, 126.6°E). The LPA is forecast to move generally west northwestward towards the eastern portion of Visayas or Mindanao. The probability of this weather disturbance to develop into a tropical depression remains less likely.

19 February 2023

-11:00 AM: The LPA was estimated based on all available data in the vicinity of San Vicente, Northern Samar or 40 km east of Masbate City, Masbate (12.4°n, 124.0°e). The probability of this weather disturbance remains less likely to develop into a tropical depression within 24 hours.

RELATED INCIDENTS

The following incidents were reported in some areas of Region 5, Region 6, Region 8, Region 9, Region 11, Region 12, CARAGA.

REGION	Flooded Areas			Landslide (Rain-Induced)	Drowning	Rockslide	Overflow River	Uprooted Tree
	Flooded	Subsided	Receding					
Total	159	117	4	22	1	1	1	3
Region 5	30	0	0	1	0	0	0	0
Region 6	13	38	0	1	0	0	0	0
Region 8	0	0	0	2	0	0	0	0
Region 9	0	28	0	6	1	0	0	0
Region 11	0	11	0	8	0	1	0	0
Region 12	0	38	0	2	0	0	0	0
CARAGA	116	2	4	2	0	0	1	3

AFFECTED POPULATION

A total of 26,477 families or 91,748 persons were affected. Of which, 7,533 families or 29,302 persons were served inside 164 ECs and 1,101 families or 3,462 persons were served outside ECs:

Affected Regions	AFFECTED			INSIDE ECs			OUTSIDE ECs	
	Brgy	Families	Persons	No. of ECs	Families	Persons	Families	Persons
TOTAL	226	26,477	91,748	164	7,533	29,302	1,101	3,462
Region 5	2	10	31	0	10	31	0	0
Region 6	10	1,221	5,759	0	0	0	0	0
Region 8	2	6	24	1	4	16	2	8
Region 9	4	1,028	3,114	0	0	0	970	2,929
Region 10	14	870	3,144	1	3	15	0	0
Region 11	15	9,461	28,447	1	1	4	3	10
Region 12	49	811	2,664	1	11	33	0	0
CARAGA	130	13,070	48,565	160	7,504	29,203	126	515

CASUALTIES

A total of 2 dead, 5 injured, and 0 missing persons were reported:

REGION	VALIDATED			FOR VALIDATION			TOTAL REPORTED		
	dead	injured	missing	dead	injured	missing	dead	injured	missing
TOTAL	2	0	0	0	5	0	2	5	0
Region 9	1	0	0	0	0	0	1	0	0
Region 10	0	0	0	0	3	0	0	3	0
Region 11	1	0	0	0	0	0	1	0	0
Region 12	0	0	0	0	2	0	0	2	0

ROADS AND BRIDGES

A total of 54 road sections and 5 bridges were affected. Below is the current status of affected road sections and bridges:

	NOT PASSABLE		PASSABLE (previously reported as not passable and/or one lane passable)	
	ROADS	BRIDGES	ROADS	BRIDGES
GRAND TOTAL	22	3	32	2
Region 5	11	0	2	0
Region 6	1	0	12	1
Region 8	1	0	2	0
Region 9	2	0	7	0

Region 10	0	0	4	0
Region 11	2	2	3	0
Region 12	0	1	0	0
CARAGA	5	0	2	1

POWER

A total of 11 cities/municipalities were affected. Below is the current status of power supply:

REGION	NO. OF CITIES/ MUNICIPALITIES	
	INTERRUPTED	RESTORED
GRAND TOTAL	2	9
Region 9	0	5
Region 10	2	3
Region 11	0	1

WATER SUPPLY

A total of 3 cities/municipalities were affected. Below is the current status of water supply:

REGION	NO. OF CITIES/ MUNICIPALITIES	
	INTERRUPTED	RESTORED
GRAND TOTAL	1	2
Region 9	0	1
Region 10	0	1
Region 12	1	0

STATUS OF AIRPORTS

A total of 1 airports were affected. Below is the current status of affected airports:

REGION	NO. OF AIRPORTS	
	NON-OPERATIONAL	OPERATIONAL
GRAND TOTAL	1	0
Region 9	1	0

STATUS OF SEAPORTS

A total of 6 seaports were affected. Below is the current status of affected seaports:

REGION	NO. OF SEAPORTS	
	NON-OPERATIONAL/ Cancelled Trips	OPERATIONAL/ Resumed Trips (previously reported as non-operational)
GRAND TOTAL	6	0
Region 6	4	0
Region 11	2	0

DAMAGED HOUSES

A total of 138 damaged houses are reported in Region 6, Region 9, Region 10, Region 12.

REGION	PARTIALLY	TOTALLY	TOTAL	AMOUNT (PHP)
GRAND TOTAL	118	20	138	63,780
Region 6	13	3	16	0
Region 9	0	1	1	0
Region 10	5	3	8	63,780

Region 12	100	13	113	0
-----------	-----	----	-----	---

DAMAGE AND LOSSES TO AGRICULTURE (2)

Department of Agriculture

REGION	NO. OF FARMERS/ FISHERFOLK AFFECTED	AFFECTED CROP AREA (HA)			NUMBER OF DAMAGED INFRASTRUCTURE, MACHINERIES, EQUIPMENT			PRODUCTION LOSS IN VOLUME (MT)	PRODUCTION LOSS / COST OF DAMAGE IN VALUE (PHP)
		WITH NO CHANCE OF RECOVERY (TOTALLY DAMAGED)	WITH CHANCE OF RECOVERY (PARTIALLY DAMAGED)	TOTAL	TOTALLY DAMAGED	PARTIALLY DAMAGED	TOTAL		
GRAND TOTAL	119	23.7	104.5	133.2	0	0	0	0	3,328,175
Region 6	10	3.7	0	3.7	0	0	0	0	18,500
Region 10	0	0	0	0	0	0	0	0	40,000
Region 12	109	20	104.5	129.5	0	0	0	0	3,269,675

National Irrigation Administration

REGION	NUMBER OF DAMAGED INFRASTRUCTURE		TOTAL	COST OF DAMAGE
	TOTALLY DAMAGED	PARTIALLY DAMAGED		
GRAND TOTAL	0	0	0	0

DAMAGE TO INFRASTRUCTURE

The estimated cost of damage to infrastructure amounting to Php 0 was reported in Region 11, Region 12.

REGION	NUMBER OF DAMAGED INFRASTRUCTURE	COST OF DAMAGE (PHP)
GRAND TOTAL	4	0
Region 11	2	0
Region 12	2	0

OTHER DAMAGED ASSETS

The estimated cost of damage to other assets amounting to Php 10,000 was reported in Region 10.

REGION	CLASSIFICATION	COST OF DAMAGE (PHP)
GRAND TOTAL		10,000
Region 10	Vehicles	10,000

CLASS SUSPENSION

Classes and work were suspended in the following regions:

REGION	No of cities/municipalities
	CLASSES
GRAND TOTAL	44
Region 5	1
Region 6	1
Region 9	14
Region 10	3
Region 11	5
Region 12	20

WORK SUSPENSION

Classes and work were suspended in the following regions:

REGION	No of cities/municipalities
	WORK
GRAND TOTAL	6
Region 6	1
Region 9	1
Region 11	4

PRE-EMPTIVE EVACUATION

A total of 276 families or 1,044 persons were pre-emptively evacuated:

REGION	No of Families	No. of Persons
GRAND TOTAL	276	1,044
Region 9	41	129
Region 10	233	911
Region 11	2	4

ASSISTANCE PROVIDED

The following assistance were provided to Region 6, Region 11, CARAGA.

	QTY	UNIT	AMOUNT (PHP)
GRAND TOTAL	3,021		3,998,904.5
Family Food Pack	1,500	Packs	925,110
Family Food Pack	1,112	pack	655,192
Family Kit	3	kit	8,364
Family Tents	200	Tents	254,000
Financial	0	pesos	81,550
Food Items	0		1,766,486
Hygiene kit	3	kit	4,492.5
Modular Tents	200	Tents	299,600
Sleeping Kit	3	kit	4,110

RELATED INCIDENTS as of (February 20, 2023 08:59)

REGION PROVINCE CITY/ MUNICIPALITY BARANGAY		TYPE OF INCIDENT	DATE OF OCCURENCE	TIME OF OCCURENCE	DESCRIPTION	ACTIONS TAKEN	REMARKS	STATUS (for flooded areas)
GRAND TOTAL	308							
REGION 5	31							
ALBAY	14							
Legazpi	14							
21 - Binanuahan West		Flooded Areas	18 February 2023					Flooded
23 - Imperial Court		Flooded Areas	18 February 2023					Flooded
24 - Rizal		Flooded Areas	18 February 2023					Flooded
31 - Centro Baybay		Flooded Areas	18 February 2023					Flooded
32 - San Roque		Flooded Areas	18 February 2023					Flooded
2 - Em's Barrio South		Flooded Areas	18 February 2023					Flooded
11 - Maoyod (Purok 1, 2,5,3 Texas and Mindanao, Purok 4 near the stream)		Flooded Areas	18 February 2023					Flooded
13 - Ilawod West (Marquez Street)		Flooded Areas	18 February 2023					Flooded
14 - Ilawod (Corner Marquez Street - Dona Aurora Street)		Flooded Areas	18 February 2023					Flooded
15 - Ilawod West		Flooded Areas	18 February 2023					Flooded
18 - Cabagnan West		Flooded Areas	18 February 2023					Flooded
37 - Bitano		Flooded Areas	18 February 2023					Flooded
42 - Rawis		Flooded Areas	18 February 2023					Flooded
58 - Buraguis		Flooded Areas	18 February 2023					Flooded
CAMARINES NORTE	1							
Mercedes	1							
Pambuhan		Flooded Areas	18 February 2023					Flooded
CATANDUANES	3							
Panganiban (Payo)	2							
Mabini		Flooded Areas	19 February 2023					Flooded
Cabuyoan		Flooded Areas	19 February 2023					Flooded
San Andres (Calolbon)	1							
Lubas		Landslide (Rain-Induced)	19 February 2023	07:30 am				
CAMARINES SUR	12							
Buhi	3							
San Pedro		Flooded Areas	18 February 2023	09:16 am				Flooded
San Pascual		Flooded Areas	18 February 2023	09:16 am				Flooded

REGION PROVINCE CITY/ MUNICIPALITY BARANGAY		TYPE OF INCIDENT	DATE OF OCCURENCE	TIME OF OCCURENCE	DESCRIPTION	ACTIONS TAKEN	REMARKS	STATUS (for flooded areas)
San Buenaventura		Flooded Areas	18 February 2023	09:16 am				Flooded
Garchitorena	1							
Barangay 2 Poblacion		Flooded Areas	18 February 2023	05:51 pm				Flooded
Siruma	1							
San Andres		Flooded Areas	18 February 2023	06:20 am				Flooded
Baao	1							
Sta Cruz (Zone 3 & 4)		Flooded Areas	18 February 2023	12:23 am				Flooded
Libmanan	2							
Poblacion (Zone 3)		Flooded Areas	18 February 2023	07:04 am				Flooded
Station Church Site		Flooded Areas	18 February 2023	07:20 am				Flooded
San Fernando	4							
Del Pilar		Flooded Areas	18 February 2023	07:30 am				Flooded
Buenavista		Flooded Areas	18 February 2023	07:30 am				Flooded
Rizal		Flooded Areas	18 February 2023	07:30 am				Flooded
Bonifacio		Flooded Areas	18 February 2023	07:30 am				Flooded
SORSOGON	1							
Casiguran	1							
Sta. Cruz		Flooded Areas	18 February 2023					Flooded
REGION 6	52							
CAPIZ	42							
Cuartero	10							
Poblacion Ilaya		Flooded Areas	15 February 2023		Guwaguwahun flooded residential area		Subsided as of February 16, 2023 5:00PM	Subsided
Poblacion Ilawod		Flooded Areas	15 February 2023		Sitio Hacienda flooded residential area		Subsided as of February 16, 2023 5:00PM	Subsided
Bitoon Ilawod		Flooded Areas	15 February 2023		Rice fields and residential area		Subsided as of February 16, 2023 5:00PM	Subsided
Angub		Flooded Areas	15 February 2023		Rice fields and residential area		Subsided as of February 16, 2023 5:00PM	Subsided
Nagba		Flooded Areas	15 February 2023		Rice fields		Subsided as of February 16, 2023 5:00PM	Subsided
Bun-od		Flooded Areas	15 February 2023		Sitio Libuo (Rice fields and residential area)		Subsided as of February 16, 2023 5:00PM	Subsided

REGION PROVINCE CITY/ MUNICIPALITY BARANGAY		TYPE OF INCIDENT	DATE OF OCCURENCE	TIME OF OCCURENCE	DESCRIPTION	ACTIONS TAKEN	REMARKS	STATUS (for flooded areas)
Poblacion Takas		Flooded Areas	15 February 2023		Rice fields and residential area		Subsided as of February 16, 2023 5:00PM	Subsided
Bitoon Illaya		Flooded Areas	15 February 2023		Rice fields and residential area		Subsided as of February 16, 2023 5:00PM	Subsided
Malagab-i		Flooded Areas	15 February 2023		Rice fields		Subsided as of February 16, 2023 5:00PM	Subsided
Mahabang Sapa		Flooded Areas	15 February 2023		Rice fields		Subsided as of February 16, 2023 5:00PM	Subsided
Dumalag	4							
Sto. Niño		Flooded Areas	15 February 2023		Portion of Purok 4, Residential and agricultural area		February 15 2023, 6PM	Subsided
Sto. Angel		Flooded Areas	15 February 2023		Sitio Mait, Residential and agricultural area		February 15 2023, 6PM	Subsided
Sta. Cruz		Flooded Areas	15 February 2023		Portion of Purok 4 and 5, Residential and agricultural area		February 15 2023, 6PM	Subsided
San Jose		Flooded Areas	15 February 2023		Portion of Purok 4 and 5, Residential area		February 15 2023, 6PM	Subsided
Mambusao	5							
Tumalalud		Flooded Areas	15 February 2023		Bitsihan Rice fields and National Highway		Subsided as of February 16, 2023 5:00PM	Subsided
Poblacion Proper		Flooded Areas	15 February 2023		Marcelo Street Papasok, Residential area		Subsided as of February 16, 2023 5:00PM	Subsided
Poblacion Tabuc		Flooded Areas	15 February 2023		Katamnan, and sitio Kamot, flooded road		Subsided as of February 16, 2023 5:00PM	Subsided
Balat-an		Flooded Areas	15 February 2023		Rice fields			Flooded
Tugas		Flooded Areas	15 February 2023		Flooded National highway		Subsided as of February 16, 2023 5:00PM	Subsided
Maayon	1							
Fenandez		Flooded Areas	15 February 2023		Rice fields		Subsided as of February 17, 2023 5PM	Subsided
Sigma	9							
Bangonbangon		Flooded Areas	15 February 2023		Rice fields			Flooded
Cogon		Flooded Areas	15 February 2023		Rice fields			Flooded

REGION PROVINCE CITY/ MUNICIPALITY BARANGAY		TYPE OF INCIDENT	DATE OF OCCURENCE	TIME OF OCCURENCE	DESCRIPTION	ACTIONS TAKEN	REMARKS	STATUS (for flooded areas)
Dayhagon		Flooded Areas	15 February 2023		Rice fields			Flooded
Acbo		Flooded Areas	15 February 2023		Rice fields			Flooded
Pinamalatican		Flooded Areas	15 February 2023		Rice fields			Flooded
Balucuan		Flooded Areas	15 February 2023		Rice fields			Flooded
Mangoso		Flooded Areas	15 February 2023		Rice fields			Flooded
Matagcong		Flooded Areas	15 February 2023		Rice fields			Flooded
Amaga		Flooded Areas	17 February 2023		Rice fields			Flooded
Panitan	6							
Tincupon		Flooded Areas	15 February 2023		Rice field and road			Subsided
Tinigban		Flooded Areas	16 February 2023		Portion of rice fields			Subsided
Ambilay		Flooded Areas	16 February 2023		Portion of rice fields			Subsided
Cabugao		Flooded Areas	16 February 2023		Portion of rice fields			Subsided
Salocan		Flooded Areas	16 February 2023		Portion of rice fields			Subsided
Balatucan		Flooded Areas	16 February 2023		Portion of rice fields			Subsided
Dumarao	2							
Tinaytayan		Flooded Areas	15 February 2023		Purok 7, Rice field and residential area		Subsided as of February 16, 2023, 5PM	Subsided
Dangula		Flooded Areas	15 February 2023		Rice field and residential area		Subsided as of February 16, 2023, 5PM	Subsided
Dao	1							
Malonoy		Flooded Areas	15 February 2023		Flooded road going to Iilas		Subsided as of February 16, 2023, 5PM	Subsided
Panay	4							
Agbalo		Flooded Areas	17 February 2023		Rice fields of Sitio Pangpang & Proper			Subsided
Bahit		Flooded Areas	17 February 2023		Rice fields of Sitio Proper			Flooded
Talasa		Flooded Areas	17 February 2023		Flooded rice fields			Flooded
Magubilan		Flooded Areas	17 February 2023		Flooded rice fields			Flooded
NEGROS OCCIDENTAL	10							
Cauayan	10							
Poblacion		Flooded Areas	14 February 2023	03:00 pm			Subsided as of 6:00PM, 14 February 2023	Subsided
Man-uling		Flooded Areas	14 February 2023	03:00 pm			Subsided as of 6:00PM, 14 February 2023	Subsided

REGION PROVINCE CITY/ MUNICIPALITY BARANGAY		TYPE OF INCIDENT	DATE OF OCCURENCE	TIME OF OCCURENCE	DESCRIPTION	ACTIONS TAKEN	REMARKS	STATUS (for flooded areas)
Isio		Flooded Areas	14 February 2023	03:00 pm			Subsided as of 6:00PM, 14 February 2023	Subsided
Masaling		Flooded Areas	14 February 2023	03:00 pm			Subsided as of 6:00PM, 14 February 2023	Subsided
Tuyom		Flooded Areas	14 February 2023	03:00 pm			Subsided as of 6:00PM, 14 February 2023	Subsided
Caliling		Flooded Areas	14 February 2023	03:00 pm			Subsided as of 6:00PM, 14 February 2023	Subsided
Tiling		Flooded Areas	14 February 2023	03:00 pm			Subsided as of 6:00PM, 14 February 2023	Subsided
Guiljungan		Flooded Areas	14 February 2023	03:00 pm			Subsided as of 6:00PM, 14 February 2023	Subsided
Mambugsay		Flooded Areas	14 February 2023	03:00 pm			Subsided as of 6:00PM, 14 February 2023	Subsided
Abaca		Landslide (Rain-Induced)	14 February 2023	04:00 pm				
REGION 8	2							
SOUTHERN LEYTE	2							
Padre Burgos	2							
Tambo		Landslide (Rain-Induced)	18 February 2023		Landslide and fallen electrical post. Est. Vol 15 cu.m	DPWH Installed warning sign		
Dinahugan		Landslide (Rain-Induced)	18 February 2023		Landslide and debris flow. Est. Vol. 15 cu.m	DPWH Installed warning sign		
REGION 9	35							
ZAMBOANGA DEL NORTE	35							
Dapitan	13							
Ilaya		Flooded Areas	14 February 2023	11:00 pm				Subsided
Baao		Flooded Areas	14 February 2023	11:00 pm				Subsided
Burgos		Flooded Areas	14 February 2023	11:00 pm				Subsided
Oyan		Flooded Areas	14 February 2023	11:00 pm				Subsided
Sulangon		Flooded Areas	14 February 2023	11:00 pm				Subsided
Opao		Flooded Areas	14 February 2023	11:00 pm				Subsided
Talisay		Flooded Areas	14 February 2023	11:00 pm				Subsided
Sinonoc		Flooded Areas	14 February 2023	11:00 pm				Subsided

REGION PROVINCE CITY/ MUNICIPALITY BARANGAY		TYPE OF INCIDENT	DATE OF OCCURENCE	TIME OF OCCURENCE	DESCRIPTION	ACTIONS TAKEN	REMARKS	STATUS (for flooded areas)
Tamion		Flooded Areas	14 February 2023	11:00 pm				Subsided
Brgy. Hilltop(Lowe)		Flooded Areas	14 February 2023	11:00 pm				Subsided
Barcelona		Flooded Areas	14 February 2023	11:00 pm				Subsided
Ma. Cristina		Flooded Areas	14 February 2023	11:00 pm				Subsided
Diwaan		Landslide (Rain-Induced)	14 February 2023	11:00 pm		- Facilitated passage vehicles and individuals to the area. - Continuously monitoring for severity of situation of situation.	Road is passable, only one side of the barangay road is filled with eroded soil	
Dipolog	7							
Sicayab		Flooded Areas	14 February 2023					Subsided
Sta Isabel		Flooded Areas	14 February 2023					Subsided
Sta Felomina		Flooded Areas	14 February 2023					Subsided
Lugdungan		Flooded Areas	14 February 2023					Subsided
Dicayas		Flooded Areas	14 February 2023					Subsided
Bayang Gulayon		Landslide (Rain-Induced)	14 February 2023				Cleared	
San Jose		Landslide (Rain-Induced)	16 February 2023	07:00 am		- Disaster Response Team proceed to Brgy. San Jose and conducting clearing operations. - Ongoing clearing operations		
President Manuel A. Roxas	4							
Denoman		Flooded Areas	14 February 2023					Subsided
Langatian		Flooded Areas	14 February 2023					Subsided
Tantingon		Landslide (Rain-Induced)	14 February 2023					
Balubo		Landslide (Rain-Induced)	14 February 2023					
Manukan	1							
Upper Disakan		Flooded Areas	14 February 2023					Subsided
Sindangan	1							
Datu Tangkalin		Flooded Areas	14 February 2023					Subsided
Katipunan	7							
Dicayao		Flooded Areas	14 February 2023					Subsided
Punta		Flooded Areas	14 February 2023					Subsided
Jose Rizal		Flooded Areas	14 February 2023					Subsided

REGION PROVINCE CITY/ MUNICIPALITY BARANGAY		TYPE OF INCIDENT	DATE OF OCCURENCE	TIME OF OCCURENCE	DESCRIPTION	ACTIONS TAKEN	REMARKS	STATUS (for flooded areas)
Daanglungsod		Flooded Areas	14 February 2023					Subsided
Basagan		Flooded Areas	14 February 2023					Subsided
Sinuyak		Flooded Areas	14 February 2023					Subsided
San Antonio		Flooded Areas	14 February 2023					Subsided
Siayan	2							
Muñoz		Landslide (Rain-Induced)	14 February 2023				Cleared	
Dumpilad		Drowning	14 February 2023	09:19 pm	One person was reported missing by her husband and found dead on 15 February 2023, 11:30 AM. The victim together with her husband was on their way home but due to heavy rain, the water on the spillway was overflowing. The victim suddenly slipped due to the strong current water.	LDRRMO Siayan conducted SRR operations.		
REGION 11	20							
DAVAO DEL SUR	3							
Kiblawan	3							
San Pedro		Flooded Areas	13 February 2023	11:00 pm				Subsided
Dapok		Flooded Areas	13 February 2023	11:00 pm				Subsided
Latian		Flooded Areas	13 February 2023	11:00 pm				Subsided
DAVAO ORIENTAL	11							
Lupon	1							
Marayag		Rockslide	13 February 2023					
Governor Generoso	10							
		Flooded Areas	14 February 2023					Subsided
Tamban (Masama Road, National Highway)		Landslide (Rain-Induced)	15 February 2023			-Conducted clearing operations		
Tamban (Linisan Point, National Highway)		Landslide (Rain-Induced)	15 February 2023			-Conducted clearing operations		
Crispin		Flooded Areas	14 February 2023		-Overflowing of Irrigation Canal			Subsided
Manuel Roxas		Flooded Areas	14 February 2023		-Overflowing of box culverts			Subsided
Tibanban		Flooded Areas	14 February 2023		-Overflowing of box culverts			Subsided

REGION PROVINCE CITY/ MUNICIPALITY BARANGAY		TYPE OF INCIDENT	DATE OF OCCURENCE	TIME OF OCCURENCE	DESCRIPTION	ACTIONS TAKEN	REMARKS	STATUS (for flooded areas)
Crispin Dela Cruz		Flooded Areas	14 February 2023		-Overflowing of box culverts			Subsided
Montserrat		Flooded Areas	14 February 2023		-Overflowing of box culverts			Subsided
Tamban		Flooded Areas	14 February 2023		-Overflowing of box culverts			Subsided
Kasilak-Poblacion		Flooded Areas	14 February 2023		- Overflowing of creek			Subsided
DAVAO DE ORO	6							
Monkayo	4							
Haguimitan		Landslide (Rain-Induced)	18 February 2023	08:00 am	Landslide			
Depot, Upper Ulip		Landslide (Rain-Induced)	18 February 2023		Minor Landslide			
Mt. Diwata, Purok 3		Landslide (Rain-Induced)	18 February 2023	10:00 am	Minor Landslide			
Mt. Diwata, Purok 22		Landslide (Rain-Induced)	18 February 2023		Landslide			
Compostela	1							
Ngan		Landslide (Rain-Induced)	18 February 2023	08:00 am	Landslide			
Maco	1							
Gubaan		Landslide (Rain-Induced)	18 February 2023		Landslide			
REGION 12	40							
SOUTH COTABATO	12							
Banga	11							
Benitez		Flooded Areas	13 February 2023	08:00 pm				Subsided
Cabuling		Flooded Areas	13 February 2023	08:00 pm				Subsided
El Nonok		Flooded Areas	13 February 2023	08:00 pm				Subsided
Improgo		Flooded Areas	13 February 2023	08:00 pm				Subsided
Liwanay		Flooded Areas	14 February 2023	08:00 pm				Subsided
Malaya		Flooded Areas	13 February 2023	08:00 pm				Subsided
Reyes		Flooded Areas	13 February 2023	08:00 pm				Subsided
Rizal Poblacion		Flooded Areas	13 February 2023	08:00 pm				Subsided
Rizal 3		Flooded Areas	03 February 2023	08:00 pm				Subsided
San Vicente		Flooded Areas	13 February 2023	08:00 pm				Subsided
Yangco		Flooded Areas	13 February 2023	08:00 pm				Subsided
Norala	1							

REGION PROVINCE CITY/ MUNICIPALITY BARANGAY		TYPE OF INCIDENT	DATE OF OCCURENCE	TIME OF OCCURENCE	DESCRIPTION	ACTIONS TAKEN	REMARKS	STATUS (for flooded areas)
San Miguel		Flooded Areas	14 February 2023	02:40 am				Subsided
SULTAN KUDARAT	1							
Isulan	1							
Sampao		Flooded Areas	14 February 2023	02:40 am				Subsided
COTABATO	26							
Mlang	12							
Calunasan		Flooded Areas	14 February 2023	05:00 pm				Subsided
Magallon		Flooded Areas	14 February 2023	05:00 pm				Subsided
Inas		Flooded Areas	14 February 2023	05:00 pm				Subsided
Bialong		Flooded Areas	14 February 2023	05:00 pm				Subsided
Poblacion A		Flooded Areas	14 February 2023	05:00 pm				Subsided
Poblacion B		Flooded Areas	14 February 2023	05:00 pm				Subsided
Dungoan		Flooded Areas	14 February 2023	05:00 pm				Subsided
Palma Perez		Flooded Areas	14 February 2023	05:00 pm				Subsided
Bagontapay		Flooded Areas	14 February 2023	05:00 pm				Subsided
Lika		Flooded Areas	14 February 2023	05:00 pm				Subsided
New Antique		Flooded Areas	14 February 2023	05:00 pm				Subsided
New Kalibo		Flooded Areas	14 February 2023	05:00 pm				Subsided
Makilala	14							
Poblacion		Flooded Areas	14 February 2023	05:00 pm				Subsided
Saguing		Flooded Areas	14 February 2023	05:00 pm				Subsided
Taluntalunan		Flooded Areas	14 February 2023	05:00 pm				Subsided
Malungon		Flooded Areas	14 February 2023	05:00 pm				Subsided
Malasila		Flooded Areas	14 February 2023	05:00 pm				Subsided
Luna Norte		Flooded Areas	14 February 2023	05:00 pm				Subsided
Luayon		Flooded Areas	14 February 2023	05:00 pm				Subsided
Katipunan II		Flooded Areas	14 February 2023	05:00 pm				Subsided
Dagupan		Flooded Areas	14 February 2023	05:00 pm				Subsided
Buhay		Flooded Areas	14 February 2023	05:00 pm				Subsided
Buena Vida		Flooded Areas	14 February 2023	05:00 pm				Subsided
Biangan		Flooded Areas	14 February 2023	05:00 pm				Subsided
Batasan		Flooded Areas	14 February 2023	05:00 pm				Subsided
Buhay		Landslide (Rain-Induced)	14 February 2023	11:00 am				
SARANGANI	1							

REGION PROVINCE CITY/ MUNICIPALITY BARANGAY		TYPE OF INCIDENT	DATE OF OCCURENCE	TIME OF OCCURENCE	DESCRIPTION	ACTIONS TAKEN	REMARKS	STATUS (for flooded areas)
Malapatan	1							
Upper Suyan		Landslide (Rain-Induced)	13 February 2023	09:00 pm				
CARAGA	128							
AGUSAN DEL SUR	49							
Bunawan	8							
Libertad		Flooded Areas	18 February 2023			Conducted evacuation		Flooded
San Marcos		Flooded Areas	18 February 2023			Conducted evacuation		Flooded
Bunawan Brook		Flooded Areas	18 February 2023			Conducted evacuation		Flooded
San Teodoro		Flooded Areas	18 February 2023			Conducted evacuation		Flooded
Poblacion		Flooded Areas	18 February 2023			Conducted evacuation		Flooded
Mambili		Flooded Areas	18 February 2023			Conducted evacuation		Flooded
Imelda		Flooded Areas	18 February 2023			Conducted evacuation		Flooded
Nueva Era		Flooded Areas	18 February 2023	04:00 am		Monitoring		Flooded
Prosperidad	4							
Aurora		Flooded Areas	18 February 2023			Conducted evacuation		Flooded
La Caridad		Flooded Areas	18 February 2023			Conducted evacuation		Flooded
Los Arcos		Flooded Areas	18 February 2023			Conducted evacuation		Flooded
Magsaysay		Flooded Areas	18 February 2023			Conducted evacuation		Flooded
Trento	4							
Basa		Flooded Areas	18 February 2023			Conducted evacuation		Flooded
Manat		Flooded Areas	18 February 2023			Conducted evacuation		Flooded
Kapatungan		Flooded Areas	18 February 2023					Flooded
Poblacion		Flooded Areas	18 February 2023					Flooded
Bayugan	3							
Salvacion		Flooded Areas	18 February 2023					Flooded
Sta. Cruz		Flooded Areas	18 February 2023					Flooded
San Isidro		Flooded Areas	18 February 2023					Flooded
San Francisco	2							
Brgy. 1		Flooded Areas	18 February 2023					Flooded
Brgy. 2		Flooded Areas	18 February 2023					Flooded
Sibagat	6							
Kioya		Flooded Areas	18 February 2023			Conducted evacuation		Flooded
Pobalacion		Flooded Areas	18 February 2023			Conducted evacuation		Flooded
Sta. Maria		Flooded Areas	18 February 2023			Conducted evacuation		Flooded

REGION PROVINCE CITY/ MUNICIPALITY BARANGAY		TYPE OF INCIDENT	DATE OF OCCURENCE	TIME OF OCCURENCE	DESCRIPTION	ACTIONS TAKEN	REMARKS	STATUS (for flooded areas)
Tabontabon		Flooded Areas	18 February 2023			Conducted evacuation		Flooded
Tag-oyanga		Flooded Areas	18 February 2023			Conducted evacuation		Flooded
Villangut		Flooded Areas	18 February 2023			Conducted evacuation		Flooded
Rosario	9							
Wasian		Flooded Areas	18 February 2023			Conducted evacuation		Flooded
Sta. Cruz		Flooded Areas	18 February 2023			Conducted evacuation		Flooded
Cabawan		Flooded Areas	18 February 2023			Conducted evacuation		Flooded
Novele		Flooded Areas	18 February 2023			Conducted evacuation		Flooded
Tagbayagan		Flooded Areas	18 February 2023			Conducted evacuation		Flooded
Poblacion		Flooded Areas	18 February 2023			Conducted evacuation		Flooded
Libuac		Flooded Areas	18 February 2023			Conducted evacuation		Flooded
Cabantao		Flooded Areas	18 February 2023			Conducted evacuation		Flooded
Maligaya		Flooded Areas	18 February 2023			Conducted evacuation		Flooded
Santa Josefa	2							
Aurora		Flooded Areas	18 February 2023					Flooded
Angas		Flooded Areas	18 February 2023					Flooded
Esperanza	11							
Anolingan		Flooded Areas	18 February 2023					Flooded
Hawilian		Flooded Areas	18 February 2023					Flooded
Nato		Flooded Areas	18 February 2023					Flooded
Piglawigan		Flooded Areas	18 February 2023					Flooded
San Toribio		Flooded Areas	18 February 2023					Flooded
Sta. Fe		Flooded Areas	18 February 2023					Flooded
Tandang Sora		Flooded Areas	18 February 2023					Flooded
Oro		Flooded Areas	18 February 2023					Flooded
Langag		Flooded Areas	18 February 2023					Flooded
Concordia		Flooded Areas	18 February 2023					Flooded
Cubo		Flooded Areas	18 February 2023					Flooded
AGUSAN DEL NORTE	35							
Remedios T. Romualdez	5							
Poblacion		Flooded Areas	18 February 2023					Flooded
Panaytayon		Flooded Areas	18 February 2023					Flooded
Humilog		Flooded Areas	18 February 2023					Receding
Basilisa		Flooded Areas	18 February 2023					Flooded
Curva		Flooded Areas	18 February 2023			Conducted evacuation		Subsided

REGION PROVINCE CITY/ MUNICIPALITY BARANGAY		TYPE OF INCIDENT	DATE OF OCCURENCE	TIME OF OCCURENCE	DESCRIPTION	ACTIONS TAKEN	REMARKS	STATUS (for flooded areas)
Las Nieves	8							
Ambacon		Flooded Areas	18 February 2023			Conducted evacuation		Receding
Pinanaan		Flooded Areas	18 February 2023			Conducted evacuation		Flooded
Maningalao		Flooded Areas	18 February 2023			Conducted evacuation		Flooded
Lingayao		Flooded Areas	18 February 2023			Conducted evacuation		Flooded
Tinucoran		Flooded Areas	18 February 2023			Conducted evacuation		Flooded
Malicato		Flooded Areas	18 February 2023			Conducted evacuation		Flooded
Marcos Calo		Flooded Areas	18 February 2023			Conducted evacuation		Flooded
Katipunan		Flooded Areas	18 February 2023			Conducted evacuation		Flooded
No breakdown	1							
Mat-i		Flooded Areas	18 February 2023			Conducted evacuation		Flooded
Jabonga	3							
Poblacion		Flooded Areas	18 February 2023			Conducted evacuation		Flooded
Bunga		Flooded Areas	18 February 2023			Conducted evacuation		Flooded
Coloradao		Flooded Areas	18 February 2023			Conducted evacuation		Flooded
Cabadbaran	6							
Brgy. 9		Flooded Areas	18 February 2023			Conducted evacuation		Flooded
Brgy. 12		Flooded Areas	18 February 2023			Conducted evacuation		Flooded
Tolosa		Flooded Areas	18 February 2023			Conducted evacuation		Flooded
Puting Bato		Flooded Areas	18 February 2023			Conducted evacuation		Flooded
Kauswagan		Flooded Areas	18 February 2023			Conducted evacuation		Flooded
Brgy. 5		Flooded Areas	18 February 2023			Conducted evacuation		Flooded
Magallanes	2							
Caloc-an		Flooded Areas	18 February 2023			Conducted evacuation		Flooded
Marcos		Flooded Areas	18 February 2023			Conducted evacuation		Flooded
Santiago	3							
E. Morgano		Flooded Areas	18 February 2023			Conducted evacuation		Flooded
Panagaylan		Flooded Areas	18 February 2023			Conducted evacuation		Subsided
Tagbucayan		Flooded Areas	18 February 2023			Conducted evacuation		Flooded
Buenavista	7							
Brgy. 1		Flooded Areas	18 February 2023			Conducted evacuation		Flooded
JP Satorre		Flooded Areas	18 February 2023			Conducted evacuation		Flooded
Brgy. 3		Flooded Areas	18 February 2023			Conducted evacuation		Flooded
Poblacion		Flooded Areas	18 February 2023			Conducted evacuation		Flooded
Brgy. 8		Flooded Areas	18 February 2023			Conducted evacuation		Flooded

REGION PROVINCE CITY/ MUNICIPALITY BARANGAY		TYPE OF INCIDENT	DATE OF OCCURENCE	TIME OF OCCURENCE	DESCRIPTION	ACTIONS TAKEN	REMARKS	STATUS (for flooded areas)
Buenavista		Flooded Areas	18 February 2023			Conducted evacuation		Flooded
Bgry. 4		Flooded Areas	18 February 2023			Conducted evacuation		Flooded
SURIGAO DEL NORTE	7							
Mainit	1							
		Flooded Areas	18 February 2023			Conducted evacuation		Flooded
General Luna	1							
		Flooded Areas	18 February 2023			Conducted evacuation		Flooded
Bacuag	3							
Cambuayon		Flooded Areas	18 February 2023			Conducted evacuation		Flooded
Dugsangon		Flooded Areas	18 February 2023			Conducted evacuation		Flooded
Payapag		Flooded Areas	18 February 2023			Conducted evacuation		Flooded
Claver	1							
Magallanes		Flooded Areas	18 February 2023			Conducted evacuation		Flooded
Tubod	1							
		Flooded Areas	18 February 2023			Conducted evacuation		Flooded
SURIGAO DEL SUR	8							
Lianga	5							
Ban-as		Flooded Areas	18 February 2023			Conducted evacuation		Flooded
Bucawe		Flooded Areas	18 February 2023			Conducted evacuation		Flooded
Poblacion		Flooded Areas	18 February 2023			Conducted evacuation		Flooded
Payasan		Flooded Areas	18 February 2023			Conducted evacuation		Flooded
Liatimco		Flooded Areas	18 February 2023			Conducted evacuation		Flooded
Lanuza	1							
Brgy. 4		Flooded Areas	18 February 2023			Conducted evacuation		Flooded
Barobo	2							
Guinhalinan		Flooded Areas	18 February 2023			Conducted evacuation		Flooded
Bahi		Flooded Areas	18 February 2023			Conducted evacuation		Flooded
BUTUAN CITY	29							
Butuan	29							
Libertad		Flooded Areas	18 February 2023			Affected families evacuated to designated evacuation centers		Flooded
Ignacio		Flooded Areas	18 February 2023			Affected families evacuated to designated evacuation centers		Flooded

REGION PROVINCE CITY/ MUNICIPALITY BARANGAY		TYPE OF INCIDENT	DATE OF OCCURENCE	TIME OF OCCURENCE	DESCRIPTION	ACTIONS TAKEN	REMARKS	STATUS (for flooded areas)
Lemon		Flooded Areas	18 February 2023			Affected families evacuated to designated evacuation centers		Flooded
Sto Niño, P2A		Flooded Areas	18 February 2023			Affected families evacuated to designated evacuation centers		Flooded
Mandamo		Flooded Areas	18 February 2023			Affected families evacuated to designated evacuation centers		Flooded
Basag		Flooded Areas	18 February 2023			Affected families evacuated to designated evacuation centers		Flooded
Mahay		Flooded Areas	18 February 2023			Affected families evacuated to designated evacuation centers		Flooded
Ampayon		Flooded Areas	18 February 2023			Affected families evacuated to designated evacuation centers		Flooded
Ong Yui, Langihan Road		Flooded Areas	18 February 2023			Affected families evacuated to designated evacuation centers		Flooded
Leon Kilat, SJIT		Flooded Areas	18 February 2023			Affected families evacuated to designated evacuation centers		Flooded
Baan Riverside		Flooded Areas	18 February 2023			Affected families evacuated to designated evacuation centers		Flooded
Buhangin, P 1,4,7		Flooded Areas	18 February 2023			Affected families evacuated to designated evacuation centers		Flooded
Los Angeles, P 11, 12, 15, 9		Flooded Areas	18 February 2023			Affected families evacuated to designated evacuation centers		Flooded
Tagabaca		Flooded Areas	18 February 2023			Affected families evacuated to designated evacuation centers		Flooded

REGION PROVINCE CITY/ MUNICIPALITY BARANGAY		TYPE OF INCIDENT	DATE OF OCCURENCE	TIME OF OCCURENCE	DESCRIPTION	ACTIONS TAKEN	REMARKS	STATUS (for flooded areas)
Baobaoan		Flooded Areas	18 February 2023			Affected families evacuated to designated evacuation centers		Flooded
Limaha		Flooded Areas	18 February 2023			Affected families evacuated to designated evacuation centers		Flooded
Mahogany		Flooded Areas	18 February 2023			Affected families evacuated to designated evacuation centers		Flooded
Aupagan		Flooded Areas	18 February 2023			Affected families evacuated to designated evacuation centers		Flooded
Tungao		Flooded Areas	18 February 2023			Affected families evacuated to designated evacuation centers		Flooded
Pigdaulan		Flooded Areas	18 February 2023			Affected families evacuated to designated evacuation centers		Flooded
Bon-Bon		Flooded Areas	18 February 2023			Affected families evacuated to designated evacuation centers		Flooded
Imadejas		Flooded Areas	18 February 2023			Monitoring		Receding
Lapu-Lapu		Flooded Areas	18 February 2023			Monitoring		Receding
De Oro		Landslide (Rain-Induced)	18 February 2023	12:28 am		Coordinated with CEO		
Bugsukan		Landslide (Rain-Induced)	18 February 2023	04:23 am		Responded by BDRRMC		
Sto Nino		Overflow River	18 February 2023	10:02 am		Affected families evacuated to designated evacuation centers		
Bading, Purok 1		Uprooted Tree	18 February 2023	09:28 am		Noted and dispatched rhino 1		
San Vicente		Uprooted Tree	18 February 2023	06:04 pm		Responded by BDRRMC		
Mahogany		Uprooted Tree	18 February 2023	07:32 pm		Noted, for Verification to local official		

AFFECTED POPULATION as of (February 20, 2023 08:59)

REGION PROVINCE CITY/ MUNICIPALITY BARANGAY		NO. OF AFFECTED			No. of ECs		Inside Evacuation Centers				Outside Evacuation Centers				TOTAL SERVED (CURRENT)					
		Brgys.	Families	Persons	CUM	NOW	Families		Persons		Families		Persons		(Inside + Outside)		Families		Persons	
							CUM	NOW	CUM	NOW	CUM	NOW	CUM	NOW	CUM	NOW	CUM	NOW	CUM	NOW
GRAND TOTAL	124	226	26,477	91,748	193	164	8,715	7,533	33,648	29,302	1,582	1,101	5,737	3,462	10,297	8,634	39,385	32,764		
REGION 5	2	2	10	31	0	0	10	10	31	31	0	0	0	0	10	10	31	31		
ALBAY	1	2	7	19	0	0	7	7	19	19	0	0	0	0	7	7	19	19		
Legazpi	1	2	7	19	0	0	7	7	19	19	0	0	0	0	7	7	19	19		
		2	7	19	0	0	7	7	19	19	0	0	0	0	7	7	19	19		
CATANDUANES	1	0	3	12	0	0	3	3	12	12	0	0	0	0	3	3	12	12		
Panganiban (Payo)	1	0	3	12	0	0	3	3	12	12	0	0	0	0	3	3	12	12		
		0	3	12	0	0	3	3	12	12	0	0	0	0	3	3	12	12		
REGION 6	3	10	1,221	5,759	6	0	261	0	1,087	0	433	0	2,062	0	694	0	3,149	0		
NEGROS OCCIDENTAL	1	4	537	2,634	3	0	144	0	716	0	392	0	1,918	0	536	0	2,634	0		
Cauayan	1	4	537	2,634	3	0	144	0	716	0	392	0	1,918	0	536	0	2,634	0		
		4	537	2,634	3	0	144	0	716	0	392	0	1,918	0	536	0	2,634	0		
CAPIZ	2	6	684	3,125	3	0	117	0	371	0	41	0	144	0	158	0	515	0		
Cuartero	1	4	572	2,779	1	0	5	0	25	0	41	0	144	0	46	0	169	0		
		4	572	2,779	1	0	5	0	25	0	41	0	144	0	46	0	169	0		
Dumalag	1	2	112	346	2	0	112	0	346	0	0	0	0	0	112	0	346	0		
		2	112	346	2	0	112	0	346	0	0	0	0	0	112	0	346	0		
REGION 8	2	2	6	24	1	1	4	4	16	16	2	2	8	8	6	6	24	24		
SOUTHERN LEYTE	2	2	6	24	1	1	4	4	16	16	2	2	8	8	6	6	24	24		
Padre Burgos	1	1	2	8	0	0	0	0	0	0	2	2	8	8	2	2	8	8		
		1	2	8	0	0	0	0	0	0	2	2	8	8	2	2	8	8		
Tomas Oppus	1	1	4	16	1	1	4	4	16	16	0	0	0	0	4	4	16	16		
		1	4	16	1	1	4	4	16	16	0	0	0	0	4	4	16	16		
REGION 9	5	4	1,028	3,114	4	0	58	0	185	0	970	970	2,929	2,929	1,028	970	3,114	2,929		
ZAMBOANGA DEL NORTE	5	4	1,028	3,114	4	0	58	0	185	0	970	970	2,929	2,929	1,028	970	3,114	2,929		
Dapitan	1	1	14	70	0	0	0	0	0	0	14	14	70	70	14	14	70	70		
Tamion		1	14	70	0	0	0	0	0	0	14	14	70	70	14	14	70	70		
Katipunan	1	1	7	16	1	0	7	0	16	0	0	0	0	0	7	0	16	0		
San Antonio		1	7	16	1	0	7	0	16	0	0	0	0	0	7	0	16	0		

REGION PROVINCE CITY/ MUNICIPALITY BARANGAY		NO. OF AFFECTED			No. of ECs		Inside Evacuation Centers				Outside Evacuation Centers				TOTAL SERVED (CURRENT)				
		Brgys.	Families	Persons	CUM	NOW	Families		Persons		Families		Persons		Families		Persons		
							CUM	NOW	CUM	NOW	CUM	NOW	CUM	NOW	CUM	NOW	CUM	NOW	
																			(Inside + Outside)
Sindangan	1	0	40	125	1	0	40	0	125	0	0	0	0	0	0	40	0	125	0
		0	40	125	1	0	40	0	125	0	0	0	0	0	0	40	0	125	0
Dipolog	2	2	967	2,903	2	0	11	0	44	0	956	956	2,859	2,859	967	956	2,903	2,859	
Sta. Isabel		1	966	2,898	1	0	10	0	39	0	956	956	2,859	2,859	966	956	2,898	2,859	
Lugdungan		1	1	5	1	0	1	0	5	0	0	0	0	0	1	0	5	0	
REGION 10	5	14	870	3,144	9	1	307	3	1,170	15	0	0	0	0	307	3	1,170	15	
LANAO DEL NORTE	3	9	568	1,995	5	0	114	0	439	0	0	0	0	0	114	0	439	0	
Iligan	1	1	40	180	1	0	40	0	180	0	0	0	0	0	40	0	180	0	
		1	40	180	1	0	40	0	180	0	0	0	0	0	40	0	180	0	
Tubod	1	3	48	152	2	0	48	0	152	0	0	0	0	0	48	0	152	0	
		3	48	152	2	0	48	0	152	0	0	0	0	0	48	0	152	0	
Baroy	1	5	480	1,663	2	0	26	0	107	0	0	0	0	0	26	0	107	0	
		5	480	1,663	2	0	26	0	107	0	0	0	0	0	26	0	107	0	
BUKIDNON	2	5	302	1,149	4	1	193	3	731	15	0	0	0	0	193	3	731	15	
Valencia	1	4	301	1,146	4	1	193	3	731	15	0	0	0	0	193	3	731	15	
		4	301	1,146	4	1	193	3	731	15	0	0	0	0	193	3	731	15	
San Fernando	1	1	1	3	0	0	0	0	0	0	0	0	0	0	0	0	0	0	
		1	1	3	0	0	0	0	0	0	0	0	0	0	0	0	0	0	
REGION 11	16	15	9,461	28,447	8	1	347	1	1,145	4	34	3	165	10	381	4	1,310	14	
DAVAO DEL SUR	2	2	33	165	0	0	0	0	0	0	33	2	165	10	33	2	165	10	
Kiblawan	2	2	33	165	0	0	0	0	0	0	33	2	165	10	33	2	165	10	
San Pedro		1	15	75	0	0	0	0	0	0	15	0	75	0	15	0	75	0	
Latian		1	18	90	0	0	0	0	0	0	18	2	90	10	18	2	90	10	
DAVAO ORIENTAL	12	11	9,426	28,278	7	0	346	0	1,141	0	0	0	0	0	346	0	1,141	0	
Governor Generoso	12	11	9,426	28,278	7	0	346	0	1,141	0	0	0	0	0	346	0	1,141	0	
Manuel Roxas		1	905	2,715	0	0	0	0	0	0	0	0	0	0	0	0	0	0	
Sergio Osmena		1	734	2,202	0	0	0	0	0	0	0	0	0	0	0	0	0	0	
Crispin Dela Cruz		1	792	2,376	0	0	0	0	0	0	0	0	0	0	0	0	0	0	
Tibanban		1	2,973	8,919	0	0	0	0	0	0	0	0	0	0	0	0	0	0	
Anitap		1	473	1,419	0	0	0	0	0	0	0	0	0	0	0	0	0	0	
Upper Tibanban		1	449	1,347	0	0	0	0	0	0	0	0	0	0	0	0	0	0	
Oregon		1	423	1,269	0	0	0	0	0	0	0	0	0	0	0	0	0	0	

REGION PROVINCE CITY/ MUNICIPALITY BARANGAY		NO. OF AFFECTED			No. of ECs		Inside Evacuation Centers				Outside Evacuation Centers				TOTAL SERVED (CURRENT)			
		Brgys.	Families	Persons	CUM	NOW	Families		Persons		Families		Persons		Families		Persons	
							CUM	NOW	CUM	NOW	CUM	NOW	CUM	NOW	CUM	NOW	CUM	NOW
							(Inside + Outside)											
Montserrat		1	597	1,791	0	0	0	0	0	0	0	0	0	0	0	0	0	0
Tamban		1	502	1,506	0	0	0	0	0	0	0	0	0	0	0	0	0	0
Magdug		1	898	2,694	0	0	0	0	0	0	0	0	0	0	0	0	0	0
Tagabebe		1	680	2,040	0	0	0	0	0	0	0	0	0	0	0	0	0	0
		0	0	0	7	0	346	0	1,141	0	0	0	0	0	346	0	1,141	0
DAVAO DE ORO	2	2	2	4	1	1	1	1	4	4	1	1	0	0	2	2	4	4
Monkayo	1	1	1	4	1	1	1	1	4	4	0	0	0	0	1	1	4	4
Poblacion		1	1	4	1	1	1	1	4	4	0	0	0	0	1	1	4	4
Compostela	1	1	1	0	0	0	0	0	0	0	1	1	0	0	1	1	0	0
Poblacion		1	1	0	0	0	0	0	0	0	1	1	0	0	1	1	0	0
REGION 12	17	49	811	2,664	3	1	152	11	458	33	17	0	58	0	169	11	516	33
SOUTH COTABATO	13	13	450	1,581	1	0	94	0	282	0	13	0	39	0	107	0	321	0
Banga	12	12	300	1,131	0	0	0	0	0	0	13	0	39	0	13	0	39	0
Benitez		1	21	64	0	0	0	0	0	0	0	0	0	0	0	0	0	0
Cabuling		1	8	24	0	0	0	0	0	0	1	0	3	0	1	0	3	0
El Nonok		1	65	195	0	0	0	0	0	0	0	0	0	0	0	0	0	0
Imprigo		1	27	84	0	0	0	0	0	0	0	0	0	0	0	0	0	0
Liwanay		1	1	3	0	0	0	0	0	0	0	0	0	0	0	0	0	0
Malaya		1	7	21	0	0	0	0	0	0	0	0	0	0	0	0	0	0
Rang-ay		1	9	11	0	0	0	0	0	0	0	0	0	0	0	0	0	0
Reyes		1	97	291	0	0	0	0	0	0	12	0	36	0	12	0	36	0
Rizal Poblacion		1	14	298	0	0	0	0	0	0	0	0	0	0	0	0	0	0
San Vicente		1	2	5	0	0	0	0	0	0	0	0	0	0	0	0	0	0
Yangco		1	42	114	0	0	0	0	0	0	0	0	0	0	0	0	0	0
Rizal 3		1	7	21	0	0	0	0	0	0	0	0	0	0	0	0	0	0
Norala	1	1	150	450	1	0	94	0	282	0	0	0	0	0	94	0	282	0
San Miguel		1	150	450	1	0	94	0	282	0	0	0	0	0	94	0	282	0
SULTAN KUDARAT	1	1	43	129	1	0	11	0	42	0	0	0	0	0	11	0	42	0
Isulan	1	1	43	129	1	0	11	0	42	0	0	0	0	0	11	0	42	0
Sampao		1	43	129	1	0	11	0	42	0	0	0	0	0	11	0	42	0
SARANGANI	1	1	11	33	1	1	11	11	33	33	0	0	0	0	11	11	33	33
Malapatan	1	1	11	33	1	1	11	11	33	33	0	0	0	0	11	11	33	33

REGION PROVINCE CITY/ MUNICIPALITY BARANGAY		NO. OF AFFECTED			No. of ECs		Inside Evacuation Centers				Outside Evacuation Centers				TOTAL SERVED (CURRENT)			
		Brgys.	Families	Persons	CUM	NOW	Families		Persons		Families		Persons		Families		Persons	
							CUM	NOW	CUM	NOW	CUM	NOW	CUM	NOW	CUM	NOW	CUM	NOW
(Inside + Outside)																		
Upper Suyan		1	11	33	1	1	11	11	33	33	0	0	0	0	11	11	33	33
COTABATO	2	34	307	921	0	0	36	0	101	0	4	0	19	0	40	0	120	0
Makilala	1	22	267	801	0	0	0	0	0	0	0	0	0	0	0	0	0	0
		22	267	801	0	0	0	0	0	0	0	0	0	0	0	0	0	0
Mlang	1	12	40	120	0	0	36	0	101	0	4	0	19	0	40	0	120	0
		12	40	120	0	0	36	0	101	0	4	0	19	0	40	0	120	0
CARAGA	74	130	13,070	48,565	162	160	7,576	7,504	29,556	29,203	126	126	515	515	7,702	7,630	30,071	29,718
AGUSAN DEL SUR	17	40	6,159	21,037	60	60	932	932	2,879	2,879	97	97	372	372	1,029	1,029	3,251	3,251
Rosario	9	9	1,907	8,172	25	25	99	99	501	501	61	61	244	244	160	160	745	745
Wasian		1	119	551	1	1	19	19	100	100	0	0	0	0	19	19	100	100
Sta. Cruz		1	61	284	1	1	5	5	75	75	0	0	0	0	5	5	75	75
Cabawan		1	336	1,436	7	7	19	19	95	95	0	0	0	0	19	19	95	95
Novele		1	557	2,498	7	7	2	2	7	7	61	61	244	244	63	63	251	251
Tagbayagan		1	26	135	1	1	0	0	0	0	0	0	0	0	0	0	0	0
Poblacion		1	416	1,746	3	3	54	54	224	224	0	0	0	0	54	54	224	224
Libuac		1	305	1,158	3	3	0	0	0	0	0	0	0	0	0	0	0	0
Cabantao		1	51	205	1	1	0	0	0	0	0	0	0	0	0	0	0	0
Maligaya		1	36	159	1	1	0	0	0	0	0	0	0	0	0	0	0	0
Bunawan	1	7	107	274	9	9	93	93	232	232	14	14	42	42	107	107	274	274
		7	107	274	9	9	93	93	232	232	14	14	42	42	107	107	274	274
Prosperidad	1	4	2,508	10,263	2	2	20	20	0	0	0	0	0	0	20	20	0	0
		4	2,508	10,263	2	2	20	20	0	0	0	0	0	0	20	20	0	0
Trento	1	2	260	436	7	7	260	260	436	436	0	0	0	0	260	260	436	436
		2	260	436	7	7	260	260	436	436	0	0	0	0	260	260	436	436
Bayugan	1	1	0	0	0	0	0	0	0	0	0	0	0	0	0	0	0	0
		1	0	0	0	0	0	0	0	0	0	0	0	0	0	0	0	0
San Francisco	1	2	0	0	0	0	0	0	0	0	0	0	0	0	0	0	0	0
		2	0	0	0	0	0	0	0	0	0	0	0	0	0	0	0	0
Sibagat	1	6	514	1,892	10	10	460	460	1,710	1,710	22	22	86	86	482	482	1,796	1,796
		6	514	1,892	10	10	460	460	1,710	1,710	22	22	86	86	482	482	1,796	1,796
Santa Josefa	1	2	2	0	0	0	0	0	0	0	0	0	0	0	0	0	0	0
		2	2	0	0	0	0	0	0	0	0	0	0	0	0	0	0	0

REGION PROVINCE CITY/ MUNICIPALITY BARANGAY		NO. OF AFFECTED			No. of ECs		Inside Evacuation Centers				Outside Evacuation Centers				TOTAL SERVED (CURRENT)			
		Brgys.	Families	Persons	CUM	NOW	Families		Persons		Families		Persons		Families		Persons	
							CUM	NOW	CUM	NOW	CUM	NOW	CUM	NOW	CUM	NOW	CUM	NOW
(Inside + Outside)																		
Esperanza	1	7	861	0	7	7	0	0	0	0	0	0	0	0	0	0	0	0
		7	861	0	7	7	0	0	0	0	0	0	0	0	0	0	0	0
AGUSAN DEL NORTE	8	34	751	2,650	36	34	751	679	2,650	2,297	0	0	0	0	751	679	2,650	2,297
Remedios T. Romualdez	1	4	144	499	5	5	144	143	499	495	0	0	0	0	144	143	499	495
		4	144	499	5	5	144	143	499	495	0	0	0	0	144	143	499	495
Las Nieves	1	9	210	676	9	9	210	154	676	395	0	0	0	0	210	154	676	395
		9	210	676	9	9	210	154	676	395	0	0	0	0	210	154	676	395
Jabonga	1	3	110	332	3	3	110	110	332	332	0	0	0	0	110	110	332	332
		3	110	332	3	3	110	110	332	332	0	0	0	0	110	110	332	332
Cabadbaran	1	6	111	0	6	6	111	111	0	0	0	0	0	0	111	111	0	0
		6	111	0	6	6	111	111	0	0	0	0	0	0	111	111	0	0
Magallanes	1	2	138	549	2	2	138	138	549	549	0	0	0	0	138	138	549	549
		2	138	549	2	2	138	138	549	549	0	0	0	0	138	138	549	549
Santiago	1	3	38	173	4	2	38	23	173	105	0	0	0	0	38	23	173	105
		3	38	173	4	2	38	23	173	105	0	0	0	0	38	23	173	105
Buenavista	1	7	0	421	7	7	0	0	421	421	0	0	0	0	0	0	421	421
		7	0	421	7	7	0	0	421	421	0	0	0	0	0	0	421	421
No breakdown	1	0	0	0	0	0	0	0	0	0	0	0	0	0	0	0	0	0
		0	0	0	0	0	0	0	0	0	0	0	0	0	0	0	0	0
BUTUAN CITY	41	41	5,293	20,687	51	51	5,026	5,026	19,836	19,836	29	29	143	143	5,055	5,055	19,979	19,979
Butuan	41	41	5,293	20,687	51	51	5,026	5,026	19,836	19,836	29	29	143	143	5,055	5,055	19,979	19,979
Pigdaulan		1	21	73	1	1	21	21	73	73	0	0	0	0	21	21	73	73
Libertad		1	249	1,048	1	1	249	249	1,048	1,048	0	0	0	0	249	249	1,048	1,048
Ampayon		1	265	1,008	1	1	265	265	1,008	1,008	0	0	0	0	265	265	1,008	1,008
Sto. Nino		1	210	696	3	3	210	210	696	696	0	0	0	0	210	210	696	696
Mandamo		1	137	650	1	1	137	137	650	650	0	0	0	0	137	137	650	650
Lemon		1	126	180	1	1	126	126	180	180	0	0	0	0	126	126	180	180
De Oro		1	28	109	1	1	28	28	109	109	0	0	0	0	28	28	109	109
Cabcabon		1	13	55	1	1	13	13	55	55	0	0	0	0	13	13	55	55
Maon		1	81	241	2	2	81	81	241	241	0	0	0	0	81	81	241	241
KInamlutan		1	13	57	1	1	13	13	57	57	0	0	0	0	13	13	57	57
Bitan-agan		1	19	89	2	2	19	19	89	89	0	0	0	0	19	19	89	89

REGION PROVINCE CITY/ MUNICIPALITY BARANGAY		NO. OF AFFECTED			No. of ECs		Inside Evacuation Centers				Outside Evacuation Centers				TOTAL SERVED (CURRENT)			
		Brgys.	Families	Persons	CUM	NOW	Families		Persons		Families		Persons		(Inside + Outside)			
							CUM	NOW	CUM	NOW	CUM	NOW	CUM	NOW	CUM	NOW	CUM	NOW
Pangabugan		1	67	218	1	1	67	67	218	218	0	0	0	0	67	67	218	218
San Vicente		1	861	3,422	3	3	861	861	3,422	3,422	0	0	0	0	861	861	3,422	3,422
Baan Km3		1	583	2,303	4	4	583	583	2,303	2,303	0	0	0	0	583	583	2,303	2,303
Baan Riverside		1	184	824	2	2	184	184	824	824	0	0	0	0	184	184	824	824
Rizal		1	67	287	2	2	39	39	149	149	28	28	138	138	67	67	287	287
Tungao		1	5	31	0	0	5	5	31	31	0	0	0	0	5	5	31	31
Imadejas		1	46	182	0	0	46	46	182	182	0	0	0	0	46	46	182	182
Holy Redeemer		1	339	1,417	0	0	337	337	1,407	1,407	0	0	0	0	337	337	1,407	1,407
Villa Kananga		1	160	795	0	0	160	160	795	795	0	0	0	0	160	160	795	795
Bonbon		1	24	120	0	0	24	24	120	120	0	0	0	0	24	24	120	120
Tagabaca		1	240	721	0	0	240	240	721	721	0	0	0	0	240	240	721	721
Bancasi		1	117	533	3	3	117	117	533	533	0	0	0	0	117	117	533	533
Aupagan		1	53	212	0	0	53	53	212	212	0	0	0	0	53	53	212	212
Fort Poyohon		1	173	584	3	3	80	80	373	373	0	0	0	0	80	80	373	373
Dankias		1	10	47	0	0	10	10	47	47	0	0	0	0	10	10	47	47
Pagatpatan		1	43	201	0	0	43	43	201	201	0	0	0	0	43	43	201	201
Mahay		1	398	1,997	18	18	398	398	1,997	1,997	0	0	0	0	398	398	1,997	1,997
Ambago		1	95	297	0	0	95	95	297	297	0	0	0	0	95	95	297	297
Limaha		1	116	424	0	0	116	116	424	424	0	0	0	0	116	116	424	424
Taligaman		1	2	8	0	0	2	2	8	8	0	0	0	0	2	2	8	8
Baobaon		1	65	239	0	0	65	65	239	239	0	0	0	0	65	65	239	239
Banza		1	46	132	0	0	46	46	132	132	0	0	0	0	46	46	132	132
Obrero		1	132	442	0	0	132	132	442	442	0	0	0	0	132	132	442	442
Pianing		1	28	121	0	0	28	28	121	121	0	0	0	0	28	28	121	121
Mahogany		1	22	83	0	0	22	22	83	83	0	0	0	0	22	22	83	83
Buhangin		1	94	269	0	0	94	94	269	269	1	1	5	5	95	95	274	274
Basag		1	17	80	0	0	17	17	80	80	0	0	0	0	17	17	80	80
Los Angeles		1	77	318	0	0	0	0	0	0	0	0	0	0	0	0	0	0
Agusan Pequino		1	59	159	0	0	0	0	0	0	0	0	0	0	0	0	0	0
Maug		1	8	15	0	0	0	0	0	0	0	0	0	0	0	0	0	0
SURIGAO DEL NORTE	5	7	166	688	7	7	166	166	688	688	0	0	0	0	166	166	688	688
Mainit	1	1	35	175	1	1	35	35	175	175	0	0	0	0	35	35	175	175

REGION PROVINCE CITY/ MUNICIPALITY BARANGAY		NO. OF AFFECTED			No. of ECs		Inside Evacuation Centers				Outside Evacuation Centers				TOTAL SERVED (CURRENT)			
		Brgys.	Families	Persons	CUM	NOW	Families		Persons		Families		Persons		Families		Persons	
							CUM	NOW	CUM	NOW	CUM	NOW	CUM	NOW	CUM	NOW	CUM	NOW
							(Inside + Outside)											
		1	35	175	1	1	35	35	175	175	0	0	0	0	35	35	175	175
General Luna	1	1	5	22	1	1	5	5	22	22	0	0	0	0	5	5	22	22
		1	5	22	1	1	5	5	22	22	0	0	0	0	5	5	22	22
Bacuag	1	3	84	339	3	3	84	84	339	339	0	0	0	0	84	84	339	339
		3	84	339	3	3	84	84	339	339	0	0	0	0	84	84	339	339
Claver	1	1	32	103	1	1	32	32	103	103	0	0	0	0	32	32	103	103
		1	32	103	1	1	32	32	103	103	0	0	0	0	32	32	103	103
Tubod	1	1	10	49	1	1	10	10	49	49	0	0	0	0	10	10	49	49
		1	10	49	1	1	10	10	49	49	0	0	0	0	10	10	49	49
SURIGAO DEL SUR	3	8	701	3,503	8	8	701	701	3,503	3,503	0	0	0	0	701	701	3,503	3,503
Lianga	1	5	660	3,310	5	5	660	660	3,310	3,310	0	0	0	0	660	660	3,310	3,310
		5	660	3,310	5	5	660	660	3,310	3,310	0	0	0	0	660	660	3,310	3,310
Lanuza	1	1	8	28	1	1	8	8	28	28	0	0	0	0	8	8	28	28
		1	8	28	1	1	8	8	28	28	0	0	0	0	8	8	28	28
Barobo	1	2	33	165	2	2	33	33	165	165	0	0	0	0	33	33	165	165
		2	33	165	2	2	33	33	165	165	0	0	0	0	33	33	165	165

CASUALTIES as of (February 20, 2023 08:59)

PROVINCE CITY /MUNICIPALITY BARANGAY	QTY	SURNAME	FIRST NAME	MIDDLE NAME	AGE	SEX	ADDRESS	CAUSE	REMARKS	SOURCE OF DATA	VALIDATED
DEAD	2										
REGION 9	1										
ZAMBOANGA DEL NORTE	1										
Siayan	1										

PROVINCE CITY /MUNICIPALITY BARANGAY	QTY	SURNAME	FIRST NAME	MIDDLE NAME	AGE	SEX	ADDRESS	CAUSE	REMARKS	SOURCE OF DATA	VALIDATED
Dumpilas					36	Female	Brgy. Dumpilas, Siayan	Drowned	- The victim was reported missing by her husband and found dead on 15 February 2023, 11:30 AM. - The victim together with her husband was on their way home but due to heavy rain, the water on the spillway was overflowing. Suddenly the victim was slipped and borne by the strong current water.	LDRRMO and MPS Spot Report	Yes
REGION 11	1										
DAVAO ORIENTAL	1										
Governor Generoso	1										
		Gaudicos	Joel	Bagarinao	40	Male	Prk 3, Brgy. Tamblan,	Carried away by strong current		Police Report of PNP XI - Davao Oriental	Yes

ROADS AND BRIDGES as of (February 20, 2023 08:59)

REGION PROVINCE CITY /MUNICIPALITY BARANGAY		TYPE	CLASSIFICATION	ROAD SECTION/BRIDGE	STATUS	DATE REPORTED (passable)	TIME REPORTED (passable)	DATE REPORTED (not passable)	TIME REPORTED (not passable)	REMARKS
GRAND TOTAL	59									
REGION 5	13									
SORSOGON	2									
Bulusan	1									
		Road	Barangay	Brgy Sapngan-San Francisco Spillway	PATV - PASSABLE ALL TYPES VEHICLES	18 February 2023	10:00 pm	18 February 2023	06:00 am	
Juban	1									

REGION PROVINCE CITY /MUNICIPALITY BARANGAY		TYPE	CLASSIFICATION	ROAD SECTION/BRIDGE	STATUS	DATE REPORTED (passable)	TIME REPORTED (passable)	DATE REPORTED (not passable)	TIME REPORTED (not passable)	REMARKS
Bacolod		Road	Barangay		NPATV - NOT PASSABLE ALL TYPES VEHICLES			18 February 2023		
CAMARINES SUR	11									
Iriga	5									
Sagrada-Montañañoza		Road	Barangay	Sagrada-Montanoza Spillway	NPLV - NOT PASSABLE LIGHT VEHICLES			18 February 2023		
Sta. Maria – Sabang		Road	Barangay	Sta. Maria - Sabang Spillway	NPATV - NOT PASSABLE ALL TYPES VEHICLES			18 February 2023		
Sta. Teresita – San Andres		Road	Barangay	Sta. Teresita - San Andres Spillway	NPATV - NOT PASSABLE ALL TYPES VEHICLES			18 February 2023		
Sta. Teresita – Pugay		Road	Barangay	Sta. Teresita - Pugay Spillway	NPATV - NOT PASSABLE ALL TYPES VEHICLES			18 February 2023		
San Jose Baras – Sagrada		Road	Barangay	San Jose Baras - Sagrada Spillway	NPATV - NOT PASSABLE ALL TYPES VEHICLES			18 February 2023		
Presentacion (Parubcan)	1									
Sitio Algao, Cagnipa		Road	Barangay	Sitio Algao, Cagnipa Road	PATV - PASSABLE ALL TYPES VEHICLES	18 February 2023	11:00 pm	18 February 2023	08:10 pm	
Baao	3									
San Nicolas – NIA Road		Road	Barangay	San Nicholas -NIA Road	NPLV - NOT PASSABLE LIGHT VEHICLES			18 February 2023	12:23 am	
Cristo Rey		Road	Barangay	Cristo Rey Spillway	NPATV - NOT PASSABLE ALL TYPES VEHICLES			18 February 2023	12:23 am	
Pugay		Road	Barangay	Pugay Spillway	NPATV - NOT PASSABLE ALL TYPES VEHICLES			18 February 2023	12:23 am	
Sagñay	2									
Aniog		Road	Barangay	Aniog Spillway	NPLV - NOT PASSABLE LIGHT VEHICLES			18 February 2023	07:59 am	

REGION PROVINCE CITY /MUNICIPALITY BARANGAY		TYPE	CLASSIFICATION	ROAD SECTION/BRIDGE	STATUS	DATE REPORTED (passable)	TIME REPORTED (passable)	DATE REPORTED (not passable)	TIME REPORTED (not passable)	REMARKS
Sitio Bolo Tinorongan		Road	Barangay	Sitio Bolo Tinorongan Spillway	NPATV - NOT PASSABLE ALL TYPES VEHICLES			18 February 2023	07:59 am	
REGION 6	14									
CAPIZ	14									
Dumalag	2									
		Bridge	City/Municipality	Road approaching Mait Bridge	PATV - PASSABLE ALL TYPES VEHICLES	15 February 2023	01:00 pm	15 February 2023	04:30 am	
		Road	City/Municipality	Soil erosion incident occurred road of Sta. Teresa, Dumalag	PATV - PASSABLE ALL TYPES VEHICLES	15 February 2023		15 February 2023		Road Clearing operation done by LGU Dumalag. Road is now cleared.
Cuartero	5									
		Road	City/Municipality	Bitoon Ilawod	PATV - PASSABLE ALL TYPES VEHICLES	16 February 2023	06:00 pm	15 February 2023		
		Road	Barangay	Bitoon Ilaya Barangay Road going to Sitio Lemon	PATV - PASSABLE ALL TYPES VEHICLES	16 February 2023	06:00 pm	15 February 2023		
		Road	National (primary)	National road going to Angub from poblacion proper	PATV - PASSABLE ALL TYPES VEHICLES	16 February 2023	06:00 pm	15 February 2023		
		Road	City/Municipality	Road going to Barangay Malagabi	PATV - PASSABLE ALL TYPES VEHICLES	16 February 2023	06:00 pm	15 February 2023		
		Road	National (primary)	Flooded National Road from Angub, Cuartero going to Municipality of Dumalag	PATV - PASSABLE ALL TYPES VEHICLES	16 February 2023	06:00 pm	15 February 2023	01:00 pm	
Mambusao	4									
		Road	National (primary)	Brgy. Tumalalud Bitsihan	PATV - PASSABLE ALL TYPES VEHICLES	15 February 2023	11:55 am	15 February 2023		
		Road	Barangay	Brgy. Balat-an barangay road	PATV - PASSABLE ALL TYPES VEHICLES	16 February 2023	06:00 pm	16 February 2023		Flooded

REGION PROVINCE CITY /MUNICIPALITY BARANGAY		TYPE	CLASSIFICATION	ROAD SECTION/BRIDGE	STATUS	DATE REPORTED (passable)	TIME REPORTED (passable)	DATE REPORTED (not passable)	TIME REPORTED (not passable)	REMARKS
		Road	Barangay	Brgy. Tugas, National Highway	PATV - PASSABLE ALL TYPES VEHICLES	16 February 2023	06:00 am	15 February 2023		Flooded
		Road	Barangay	Brgy. Pob. Tabuc, Sitio Kamot	PATV - PASSABLE ALL TYPES VEHICLES	16 February 2023	06:00 am	15 February 2023		Flooded
Panitan	1									
		Road	Barangay	Sitio Proper Brgy. Tincupon	NPLV - NOT PASSABLE LIGHT VEHICLES			15 February 2023	12:04 am	
Sigma	2									
		Road	Barangay	Brgy. Bangonbangon	PATV - PASSABLE ALL TYPES VEHICLES	17 February 2023	06:40 am	15 February 2023		Flooded
		Road	Barangay	Brgy. Dayhagon to Cogon	PATV - PASSABLE ALL TYPES VEHICLES	17 February 2023	06:40 am	16 February 2023	05:00 pm	Flooded
REGION 8	3									
EASTERN SAMAR	1									
No breakdown	1									
		Road	National (primary)	WRIGHT-TAFT-BORONGAN ROAD K0861+(-459) - K0890+175	NPATV - NOT PASSABLE ALL TYPES VEHICLES			18 February 2023	07:00 pm	Per DPWH ESDEO evaluation wherein possible landslides will occur due to continuous rains caused by the LPA. Alternate route via JCT Buanavista-Lawaan-Marabut Road
SOUTHERN LEYTE	2									
Padre Burgos	2									

REGION PROVINCE CITY /MUNICIPALITY BARANGAY		TYPE	CLASSIFICATION	ROAD SECTION/BRIDGE	STATUS	DATE REPORTED (passable)	TIME REPORTED (passable)	DATE REPORTED (not passable)	TIME REPORTED (not passable)	REMARKS
Tambo		Road	National (primary)	Brgy. Tambo, Padre Burgos, So. Leyte K1165+100	PATV - PASSABLE ALL TYPES VEHICLES	19 February 2023	05:00 am	18 February 2023	05:00 pm	'Road section is two lanes passable to all types of vehicles as of 05:00 PM of February 19, 2023. Removal/ Clearing of debris from the road shoulder will resume tomorrow. Advise all travelling public to slow down while traversing in landslide areas
Dinahugan		Road	National (primary)	Brgy. Dinahugan, Padre Burgos, So. Leyte K1167+650	PATV - PASSABLE ALL TYPES VEHICLES	19 February 2023	08:00 am	18 February 2023	05:00 pm	'Road section is two lanes passable to all types of vehicles as of 08:00 AM of February 19, 2023. Advise all travelling public to slow down while traversing in landslide areas
REGION 9	9									
ZAMBOANGA DEL NORTE	9									
Dapitan	3									
Burgos		Road	National (primary)		PATV - PASSABLE ALL TYPES VEHICLES	14 February 2023	12:00 pm	14 February 2023	08:00 am	
Sulangon		Road	National (primary)		PATV - PASSABLE ALL TYPES VEHICLES	14 February 2023	01:20 pm	14 February 2023	10:30 am	
Ilaya		Road	National (primary)		PATV - PASSABLE ALL TYPES VEHICLES	14 February 2023	11:36 pm	14 February 2023	08:00 am	
Manukan	3									
Upper Disakan		Road			PATV - PASSABLE ALL TYPES VEHICLES	14 February 2023	10:00 pm	14 February 2023	08:00 pm	

REGION PROVINCE CITY /MUNICIPALITY BARANGAY		TYPE	CLASSIFICATION	ROAD SECTION/BRIDGE	STATUS	DATE REPORTED (passable)	TIME REPORTED (passable)	DATE REPORTED (not passable)	TIME REPORTED (not passable)	REMARKS
San Antonio		Road			PATV - PASSABLE ALL TYPES VEHICLES	14 February 2023	11:00 pm	14 February 2023	09:30 pm	
Dipane		Road	Provincial		NPATV - NOT PASSABLE ALL TYPES VEHICLES			14 February 2023		Road has collapsed
President Manuel A. Roxas	2									
Tantingon		Road			PTLV - PASSABLE TO LIGHT VEHICLES	14 February 2023	11:00 am	14 February 2023	05:00 am	On-going clearing operations.
Balubo		Road			PTLV - PASSABLE TO LIGHT VEHICLES	14 February 2023	03:00 pm	14 February 2023	05:00 am	On-going clearing operations.
Dipolog	1									
San Jose		Road			NPATV - NOT PASSABLE ALL TYPES VEHICLES			15 February 2023		On-going clearing operations.
REGION 10	4									
LANAO DEL NORTE	3									
Magsaysay	1									
		Road	Provincial	road section	PATV - PASSABLE ALL TYPES VEHICLES	16 February 2023		15 February 2023		Landslide cleared
Baroy	1									
		Road	Provincial	road section	PATV - PASSABLE ALL TYPES VEHICLES	16 February 2023		15 February 2023		Landslide cleared
Tangcal	1									
		Road	Provincial	road section	PATV - PASSABLE ALL TYPES VEHICLES	16 February 2023		15 February 2023		Landslide cleared
BUKIDNON	1									
San Fernando	1									
		Road	Provincial	road section	OLP - ONE LANE PASSABLE			15 February 2023		Ongoing clearing operations
REGION 11	7									
DAVAO DE ORO	7									

REGION PROVINCE CITY /MUNICIPALITY BARANGAY		TYPE	CLASSIFICATION	ROAD SECTION/BRIDGE	STATUS	DATE REPORTED (passable)	TIME REPORTED (passable)	DATE REPORTED (not passable)	TIME REPORTED (not passable)	REMARKS
Monkayo	4									
Haguimitan		Road	Barangay		PATV - PASSABLE ALL TYPES VEHICLES	18 February 2023	10:19 am	18 February 2023	08:00 am	
Mt. Diwata, Purok 3		Road	Barangay		NPATV - NOT PASSABLE ALL TYPES VEHICLES			18 February 2023	10:00 am	With uprooted tree, temporary road not passable as of 10:00am
Mt. Diwata, Purok 22		Road	Barangay		PTLV - PASSABLE TO LIGHT VEHICLES					Road passable by motorcycle only
Naboc		Bridge			NPATV - NOT PASSABLE ALL TYPES VEHICLES					- Bridge temporary closed
Compostela	1									
Ngan		Road	National (primary)		NPATV - NOT PASSABLE ALL TYPES VEHICLES			18 February 2023	08:00 am	Road not passable
Mawab	1									
Poblacion		Bridge			NPATV - NOT PASSABLE ALL TYPES VEHICLES					As of 9:00am, DPWH started the repair of temporary bridge
Maco	1									
Gubatan		Road	Barangay		OLP - ONE LANE PASSABLE					1 lane passable but needs to road clearing due to the risk of landslide recurrence
REGION 12	1									
COTABATO	1									
Mlang	1									
Dungoan		Bridge		Concrete Bridge	NPATV - NOT PASSABLE ALL TYPES VEHICLES	14 February 2023				Totally damage
CARAGA	8									
BUTUAN CITY	3									
Butuan	3									

REGION PROVINCE CITY /MUNICIPALITY BARANGAY		TYPE	CLASSIFICATION	ROAD SECTION/BRIDGE	STATUS	DATE REPORTED (passable)	TIME REPORTED (passable)	DATE REPORTED (not passable)	TIME REPORTED (not passable)	REMARKS
Dankias		Road	National (primary)	K 1268+300	NPATV - NOT PASSABLE ALL TYPES VEHICLES			19 February 2023	11:45 am	Flooded
Sumile		Road	City/Municipality	Main highway in/out going Brgy proper going to Maguinda	NPATV - NOT PASSABLE ALL TYPES VEHICLES			18 February 2023	11:17 am	Clearing Done
Mandamo		Road	City/Municipality	Road going las Nieves	NPATV - NOT PASSABLE ALL TYPES VEHICLES			18 February 2023	07:25 am	Monitored by BDRRMC
AGUSAN DEL SUR	5									
Esperanza	2									
Piglawigan		Road	National (primary)	K1282+150 – K1282+450 B	NPATV - NOT PASSABLE ALL TYPES VEHICLES			19 February 2023	11:45 am	Flooded
Piglawigan		Road	National (primary)	K1281+000 – K1281+370	NPATV - NOT PASSABLE ALL TYPES VEHICLES			19 February 2023	11:45 am	Flooded
Bayugan	1									
Calaitan		Road	National (primary)	K1277+0105 to K1277+0120	OLP - ONE LANE PASSABLE	19 February 2023	11:45 am			Road Slip
Prosperidad	1									
San Vicente		Road	National (primary)	K1304+902 to K1304+945.20 LL	OLP - ONE LANE PASSABLE	19 February 2023	11:45 am			Road Slip
Trento	1									
Sta. Maria		Bridge	National (primary)	K1382+0558 to K1382+0690	OLP - ONE LANE PASSABLE	19 February 2023	11:45 am			Damaged Bridge approach

POWER as of (February 20, 2023 08:59)

REGION PROVINCE CITY /MUNICIPALITY BARANGAY		TYPE	SERVICE PROVIDER	DATE OF INTERRUPTION/ OUTAGE	TIME OF INTERRUPTION/ OUTAGE	DATE RESTORED	TIME RESTORED	REMARKS
GRAND TOTAL	11							
REGION 9	5							
ZAMBOANGA DEL NORTE	5							

REGION PROVINCE CITY /MUNICIPALITY BARANGAY		TYPE	SERVICE PROVIDER	DATE OF INTERRUPTION/ OUTAGE	TIME OF INTERRUPTION/ OUTAGE	DATE RESTORED	TIME RESTORED	REMARKS
Rizal	1							
		Interruption	ZANECO	14 February 2023	07:30	14 February 2023	16:00	
Katipunan	1							
		Interruption	ZANECO	14 February 2023	19:00	15 February 2023	07:00	
Mutia	1							
		Interruption	ZANECO	14 February 2023	06:07	15 February 2023	09:00	
Piñan (New Piñan)	1							
		Interruption	ZANECO	14 February 2023	07:00	15 February 2023	08:00	
Dapitan	1							
		Interruption	ZANECO	14 February 2023	06:00	15 February 2023	08:00	
REGION 10	5							
BUKIDNON	1							
San Fernando	1							
San Jose		Outage	FIBECO	15 February 2023				-Power poles are expected to fall -Reported to Power Utility Office -Ongoing repair by FIBECO
LANAO DEL NORTE	4							
Tubod	1							
		Outage	LANECO	15 February 2023	21:00	15 February 2023	23:00	Restored
Magsaysay	1							
		Outage	LANECO	15 February 2023	21:00	15 February 2023	23:00	Restored
Matungao	1							
		Outage	LANECO	11 February 2023		12 February 2023		Restored
Tangcal	1							
		Outage	LANECO	15 February 2023				coordinated with LANECO
REGION 11	1							
DAVAO ORIENTAL	1							
Lupon	1							
Tagboa		Interruption	DORECO	15 February 2023	21:00	15 February 2023	21:45	
Cabadiangan		Interruption	DORECO	15 February 2023	22:00	15 February 2023	22:30	
Ilangay		Interruption	DORECO	15 February 2023	04:30	15 February 2023	10:00	

WATER SUPPLY as of (February 20, 2023 08:59)

REGION PROVINCE CITY /MUNICIPALITY BARANGAY		TYPE	SERVICE PROVIDER	DATE OF INTERRUPTION/ OUTAGE	TIME OF INTERRUPTION/ OUTAGE	DATE RESTORED	TIME RESTORED	REMARKS
GRAND TOTAL	3							
REGION 9	1							
ZAMBOANGA DEL NORTE	1							
Dapitan	1							
All Barangays			DAPCWD	14 February 2023	07:30 am	15 February 2023	07:00 am	
REGION 10	1							
BUKIDNON	1							
San Fernando	1							
Sitio Malantao		Public	LGU	15 February 2023		16 February 2023		Restored and back to normal
REGION 12	1							
COTABATO	1							
Makilala	1							
Buhay		Public	Metro Kidapawan Water District	14 February 2023	11:00 am			

STATUS OF AIRPORTS as of (February 20, 2023 08:59)

REGION PROVINCE CITY /MUNICIPALITY BARANGAY		NAME OF AIRPORT	STATUS	STRANDED PASSENGERS	DATE REPORTED (Non-Operational)	TIME REPORTED (Non-Operational)	DATE REPORTED (Operational)	TIME REPORTED (Operational)	REMARKS
GRAND TOTAL	1			0					
REGION 9	1			0					
ZAMBOANGA DEL NORTE	1			0					
Dipolog	1			0					
		Dipolog Airport		0	14 February 2023		16 February 2023		All flights are cancelled

STATUS OF SEAPORTS as of (February 20, 2023 08:59)

REGION PROVINCE CITY /MUNICIPALITY BARANGAY		NAME OF PORT	STATUS	DATE REPORTED (Non-Operational/ Cancelled Trips)	TIME REPORTED (Non-Operational/ Cancelled Trips)	DATE REPORTED (Operational/ Resumed Trips)	TIME REPORTED (Operational/ Resumed Trips)	REMARKS
GRAND TOTAL	6							
REGION 6	4							
ANTIQUE	4							
Caluya	2							
Semirara		Semirara Port	Non-Operational	16 February 2023	05:00			Cancellation of trips for small sea crafts with 250 GRT and below. While larger vessels are alerted against big waves.
Mainland Caluya		Caluya Port	Non-Operational	16 February 2023	05:00			Cancellation of trips for small sea crafts with 250 GRT and below. While larger vessels are alerted against big waves.
Libertad	1							
		Libertad Port	Non-Operational	16 February 2023	05:00			Cancellation of trips for small sea crafts with 250 GRT and below. While larger vessels are alerted against big waves.
Culasi	1							
		Lipata Port	Non-Operational	16 February 2023	05:00			Cancellation of trips for small sea crafts with 250 GRT and below. While larger vessels are alerted against big waves.
REGION 11	2							
DAVAO OCCIDENTAL	2							
Sarangani	1							
		Mabila Port	Non-Operational	14 February 2023	08:00	14 February 2023	15:00	- All vessels 35 GT and below bound from Sarangani, Davao Occidental to Balungonan, Jose Adbad Santos, Davao Occidental and General Santos City and vice versa are suspended due to the effects of the Trough of LPA.

REGION PROVINCE CITY /MUNICIPALITY BARANGAY		NAME OF PORT	STATUS	DATE REPORTED (Non-Operational/ Cancelled Trips)	TIME REPORTED (Non-Operational/ Cancelled Trips)	DATE REPORTED (Operational/ Resumed Trips)	TIME REPORTED (Operational/ Resumed Trips)	REMARKS
Jose Abad Santos (Trinidad)	1							
Balangonan		Balangonan Port	Non-Operational	14 February 2023	08:00	14 February 2023	15:00	- All vessels 35 GT and below bound from Sarangani, Davao Occidental to Balangonan, Jose Adbad Santos, Davao Occidental and General Santos City and vice versa are suspended due to the effects of the Trough of LPA.

DAMAGED HOUSES as of (February 20, 2023 08:59)

REGION PROVINCE CITY/ MUNICIPALITY BARANGAY	NO. OF DAMAGED HOUSES			AMOUNT (PHP)	REMARKS
	TOTALLY	PARTIALLY	GRAND TOTAL		
GRAND TOTAL	20	118	138	63,780	
REGION 6	3	13	16	0	
NEGROS OCCIDENTAL	3	13	16	0	
Cauayan	3	13	16	0	
	3	13	16	0	
REGION 9	1	0	1	0	
ZAMBOANGA DEL NORTE	1	0	1	0	
Dapitan	1	0	1	0	
Sinonoc	1	0	1	0	Due to an uprooted tree
REGION 10	3	5	8	63,780	
LANAO DEL NORTE	0	5	5	63,780	
Magsaysay	0	1	1	10,000	
	0	1	1	10,000	
Matungao	0	4	4	53,780	
	0	4	4	53,780	
BUKIDNON	3	0	3	0	
Valencia	3	0	3	0	
	3	0	3	0	

REGION PROVINCE CITY/ MUNICIPALITY BARANGAY	NO. OF DAMAGED HOUSES			AMOUNT (PHP)	REMARKS
	TOTALLY	PARTIALLY	GRAND TOTAL		
REGION 12	13	100	113	0	
SOUTH COTABATO	1	62	63	0	
Banga	1	62	63	0	
Improgo	0	10	10	0	
Reyes	0	10	10	0	
Yangco	0	42	42	0	
Cabuling	1	0	1	0	
COTABATO	11	28	39	0	
Mlang	11	28	39	0	
Poblacion A	5	12	17	0	
Dungoan	4	12	16	0	
Bialong	1	4	5	0	
New Kalibo	1	0	1	0	
SARANGANI	1	10	11	0	
Malapatan	1	10	11	0	
Upper Suyan	1	10	11	0	

DAMAGE AND LOSSES TO AGRICULTURE (2) as of (February 20, 2023 08:59)

REGION PROVINCE CITY /MUNICIPALITY BARANGAY		CLASSIFICATION	TYPE	NO. OF FARMERS/ FISHERFOLK AFFECTED	AFFECTED CROP AREA (HA)			NUMBER OF DAMAGED INFRASTRUCTURE, MACHINERIES, EQUIPMENT			PRODUCTION LOSS IN VOLUME (MT)	PRODUCTION LOSS / COST OF DAMAGE IN VALUE (PHP)
					WITH NO CHANCE OF RECOVERY (TOTALLY DAMAGED)	WITH CHANCE OF RECOVERY (PARTIALLY DAMAGED)	TOTAL	TOTALLY DAMAGED	PARTIALLY DAMAGED	TOTAL		
GRAND TOTAL	29			119	23.7	104.5	133.2	0	0	0	0	3,328,175
DA TOTAL	29			119	23.7	104.5	133.2	0	0	0	0	3,328,175
NIA TOTAL				0	0	0	0	0	0	0	0	0
REGION 6	1			10	3.7	0	3.7	0	0	0	0	18,500
NEGROS OCCIDENTAL	1			10	3.7	0	3.7	0	0	0	0	18,500
Cauayan	1			10	3.7	0	3.7	0	0	0	0	18,500
		Crops	Rice	10	3.7	0	3.7	0	0	0	0	18,500
REGION 10	2			0	0	0	0	0	0	0	0	40,000

REGION PROVINCE CITY /MUNICIPALITY BARANGAY		CLASSIFICATION	TYPE	NO. OF FARMERS/ FISHERFOLK AFFECTED	AFFECTED CROP AREA (HA)			NUMBER OF DAMAGED INFRASTRUCTURE, MACHINERIES, EQUIPMENT			PRODUCTION LOSS IN VOLUME (MT)	PRODUCTION LOSS / COST OF DAMAGE IN VALUE (PHP)
					WITH NO CHANCE OF RECOVERY (TOTALLY DAMAGED)	WITH CHANCE OF RECOVERY (PARTIALLY DAMAGED)	TOTAL	TOTALLY DAMAGED	PARTIALLY DAMAGED	TOTAL		
BUKIDNON	2			0	0	0	0	0	0	0	0	40,000
San Fernando	2			0	0	0	0	0	0	0	0	40,000
		Livestock and Poultry		0	0	0	0	0	0	0	0	40,000
		Crops	Corn	0	0	0	0	0	0	0	0	0
REGION 12	26			109	20	104.5	129.5	0	0	0	0	3,269,675
SOUTH COTABATO	15			109	19.5	11.5	36	0	0	0	0	3,269,675
Banga	15			109	19.5	11.5	36	0	0	0	0	3,269,675
Benitez		Crops	Rice	1	0	1	1	0	0	0	0	30,000
El Nonok		Fisheries	Produce	54	0	0	0	0	0	0	0	2,954,675
Cabuling		Crops	Rice	4	0	0	5	0	0	0	0	0
Cabuling		Fisheries	Produce	5	0	0	0	0	0	0	0	0
El Nonok		Crops	Rice	7	5.75	0	5.75	0	0	0	0	200,000
El Nonok		Crops	Corn	3	3.75	0	3.75	0	0	0	0	70,000
El Nonok		Crops	High Value Crops	1	0.5	0	0.5	0	0	0	0	15,000
Improgo		Crops	Rice	4	0	0	0	0	0	0	0	0
Liwanay		Fisheries	Produce	1	0	0	0	0	0	0	0	0
Malaya		Crops	Rice	7	0	0	0	0	0	0	0	0
Rang-ay		Crops	Corn	5	0	7	7	0	0	0	0	0
Reyes		Fisheries	Produce	4	0	0	0	0	0	0	0	0
Reyes		Crops	Rice	7	9.5	0	9.5	0	0	0	0	0
Rizal Poblacion		Fisheries	Produce	1	0	0	0	0	0	0	0	0
Rizal 3		Crops	Rice	5	0	3.5	3.5	0	0	0	0	0
COTABATO	11			0	0.5	93	93.5	0	0	0	0	0
Mlang	11			0	0.5	93	93.5	0	0	0	0	0
Dungoan		Crops	Rice	0	0	25	25	0	0	0	0	0
Dungoan		Crops	High Value Crops	0	0	3	3	0	0	0	0	0
New Barbaza		Crops	Rice	0	0	15	15	0	0	0	0	0
New Barbaza		Crops	Corn	0	0	7	7	0	0	0	0	0
Inas		Crops	Rice	0	0	10	10	0	0	0	0	0

REGION PROVINCE CITY /MUNICIPALITY BARANGAY		CLASSIFICATION	TYPE	NO. OF FARMERS/ FISHERFOLK AFFECTED	AFFECTED CROP AREA (HA)			NUMBER OF DAMAGED INFRASTRUCTURE, MACHINERIES, EQUIPMENT			PRODUCTION LOSS IN VOLUME (MT)	PRODUCTION LOSS / COST OF DAMAGE IN VALUE (PHP)
					WITH NO CHANCE OF RECOVERY (TOTALLY DAMAGED)	WITH CHANCE OF RECOVERY (PARTIALLY DAMAGED)	TOTAL	TOTALLY DAMAGED	PARTIALLY DAMAGED	TOTAL		
New Antique		Crops	Rice	0	0	25	25	0	0	0	0	0
New Janiuyay		Crops	Rice	0	0	7	7	0	0	0	0	0
LA Fortuna		Crops	Corn	0	0.5	0	0.5	0	0	0	0	0
LA Fortuna		Crops	High Value Crops	0	0	1	1	0	0	0	0	0
New Ezperanza		Livestock and Poultry	Livestock	0	0	0	0	0	0	0	0	0
Magallon		Livestock and Poultry	Livestock	0	0	0	0	0	0	0	0	0

DAMAGE TO INFRASTRUCTURE as of (February 20, 2023 08:59)

REGION PROVINCE CITY /MUNICIPALITY BARANGAY		TYPE	CLASSIFICATION	INFRASTRUCTURE	NUMBER OF DAMAGED	UNIT	QUANTITY	STATUS	COST(PHP)	REMARKS
GRAND TOTAL	4				4				0	
REGION 11	2				2				0	
DAVAO ORIENTAL	2				2				0	
Governor Generoso	2				2				0	
Magdug		Utility Services Facilities	Local	Box-Culvert	1				0	- Bar down portion of box-culvert along Sitio Diaon, Natiopnal Highway
Don Aurelio Chicote		Flood control	Local		1				0	- Damaged flood control in Tubo-Tubo River
REGION 12	2				2				0	
COTABATO	2				2				0	
Mlang	2				2				0	
Dungoan		Bridges	Local	Foot Bridge	1			Totally Damage	0	
Dungoan		Bridges	Local	Concrete Bridge	1			Totally Damage	0	

OTHER DAMAGED ASSETS as of (February 20, 2023 08:59)

REGION PROVINCE CITY /MUNICIPALITY BARANGAY		CLASSIFICATION	PARTICULARS/ NAME OF ASSET	UNIT	QUANTITY	COST(PHP)	REMARKS
GRAND TOTAL	1				1	10,000	
REGION 10	1				1	10,000	
BUKIDNON	1				1	10,000	
San Fernando	1				1	10,000	
		Vehicles	Motorcycle	unit	1	10,000	partially damaged motorcycle

CLASS SUSPENSION as of (February 20, 2023 08:59)

REGION PROVINCE CITY /MUNICIPALITY BARANGAY		LEVEL FROM	LEVEL TO	TYPE	DATE OF SUSPENSION	TIME OF SUSPENSION	DATE RESUMED	TIME RESUMED	REMARKS
GRAND TOTAL	44								
REGION 5	1								
ALBAY	1								
Camalig	1								
		Pre-school	Secondary	Public	19 February 2023	06:00			
REGION 6	1								
CAPIZ	1								
Dumalag	1								
		Pre-school	Tertiary	All	15 February 2023		16 February 2023		
REGION 9	14								
ZAMBOANGA DEL NORTE	14								
Leon B. Postigo (Bacungan)	1								
		Pre-school	Tertiary	All	14 February 2023	07:00	16 February 2023	07:00	
Salug	1								
		Pre-school	Tertiary	All	14 February 2023	07:00	16 February 2023	07:00	
Katipunan	1								
		Pre-school	Tertiary	All	14 February 2023	07:00	16 February 2023	07:00	
President Manuel A. Roxas	1								
		Pre-school	Tertiary	All	14 February 2023	07:00	16 February 2023	07:00	
Dapitan	1								

REGION PROVINCE CITY /MUNICIPALITY BARANGAY		LEVEL FROM	LEVEL TO	TYPE	DATE OF SUSPENSION	TIME OF SUSPENSION	DATE RESUMED	TIME RESUMED	REMARKS
		Pre-school	Tertiary	All	14 February 2023	07:00	16 February 2023	07:00	
Jose Dalman (Ponot)	1								
		Pre-school	Tertiary	All	14 February 2023	08:00	16 February 2023	07:00	
Dipolog	1								
		Pre-school	Tertiary	All	14 February 2023	07:00	16 February 2023	07:00	
Manukan	1								
		Pre-school	Tertiary	All	14 February 2023	08:00	16 February 2023	07:00	
Godod	1								
		Pre-school	Tertiary	All	14 February 2023	08:00	16 February 2023	07:00	
Rizal	1								
		Pre-school	Tertiary	All	14 February 2023	07:00	16 February 2023	07:00	
Labason	1								
		Pre-school	Tertiary	All	14 February 2023	08:00	16 February 2023	07:00	
La Libertad	1								
		Pre-school	Tertiary	All	14 February 2023	08:00	16 February 2023	07:00	
Sindangan	1								
		Pre-school	Tertiary	All	15 February 2023	07:00	16 February 2023	07:00	
Siayan	1								
		Pre-school	Tertiary	All	15 February 2023	07:00	16 February 2023	07:00	
REGION 10	3								
BUKIDNON	3								
Don Carlos	1								
		Pre-school	Tertiary	All	15 February 2023		16 February 2023		EO MVOP 003-2023
Impasugong	1								
		Pre-school	Tertiary	All	15 February 2023		16 February 2023		EO 03, s. 2023
Valencia	1								
		Pre-school	Tertiary	All	15 February 2023		16 February 2023		Memo Order 84, s. 2023
REGION 11	5								
DAVAO ORIENTAL	1								
Governor Generoso	1								
		Primary	Secondary	All	14 February 2023		16 February 2023		
DAVAO DEL SUR	4								
Magsaysay	1								
		Pre-school	Secondary	All	15 February 2023		16 February 2023		

REGION PROVINCE CITY /MUNICIPALITY BARANGAY		LEVEL FROM	LEVEL TO	TYPE	DATE OF SUSPENSION	TIME OF SUSPENSION	DATE RESUMED	TIME RESUMED	REMARKS
Bansalan	1								
		Pre-school	Secondary	All	15 February 2023		16 February 2023		
Padada	1								
		Pre-school	Secondary	All	15 February 2023		16 February 2023		
Digos	1								
San Roque		Pre-school	Secondary	All	15 February 2023				
REGION 12	20								
COTABATO	16								
Arakan	1								
		Pre-school	Tertiary	All	14 February 2023		15 February 2023		
Makilala	1								
		Pre-school	Tertiary	All	14 February 2023		15 February 2023		
Kidapawan	1								
		Pre-school	Tertiary	All	14 February 2023		15 February 2023		
Matalam	1								
		Pre-school	Tertiary	All	14 February 2023		15 February 2023		
Alamada	1								
		Pre-school	Tertiary	All	14 February 2023		15 February 2023		
Antipas	1								
		Pre-school	Tertiary	All	14 February 2023		15 February 2023		
Magpet	1								
		Pre-school	Tertiary	All	14 February 2023		15 February 2023		
Mlang	1								
		Pre-school	Tertiary	All	14 February 2023		15 February 2023		
Banisanlan	1								
		Pre-school	Tertiary	All	14 February 2023		15 February 2023		
Aleoson	1								
		Pre-school	Tertiary	All	14 February 2023		15 February 2023		
Kabacan	1								
		Pre-school	Tertiary	All	14 February 2023		15 February 2023		
President Roxas	1								
		Pre-school	Tertiary	All	14 February 2023		15 February 2023		
Tulunan	1								
		Pre-school	Tertiary	All	14 February 2023		15 February 2023		
Carmen	1								

REGION PROVINCE CITY /MUNICIPALITY BARANGAY		LEVEL FROM	LEVEL TO	TYPE	DATE OF SUSPENSION	TIME OF SUSPENSION	DATE RESUMED	TIME RESUMED	REMARKS
		Pre-school	Tertiary	All	14 February 2023		15 February 2023		
Libungan	1								
		Pre-school	Tertiary	All	14 February 2023		15 February 2023		
Pigcawayan	1								
		Pre-school	Primary	All	14 February 2023		15 February 2023		
SOUTH COTABATO	4								
Lake Sebu	1								
		Pre-school	Tertiary	All	15 February 2023		15 February 2023		
Santo Niño	1								
		Pre-school	Tertiary	All	15 February 2023		15 February 2023		
Norala	1								
		Pre-school	Tertiary	All	15 February 2023		15 February 2023		
Banga	1								
		Pre-school	Tertiary	All	15 February 2023		15 February 2023		

WORK SUSPENSION as of (February 20, 2023 08:59)

REGION PROVINCE CITY /MUNICIPALITY BARANGAY		TYPE	DATE OF SUSPENSION	TIME OF SUSPENSION	DATE RESUMED	TIME RESUMED	REMARKS
GRAND TOTAL	6						
REGION 6	1						
CAPIZ	1						
Dumalag	1						
		All	15 February 2023		16 February 2023		
REGION 9	1						
ZAMBOANGA DEL NORTE	1						
Dapitan	1						
		All	14 February 2023	08:00	15 February 2023	07:00	Except for City Health Office, CDRRRMO, PNP and BFP due to nature of duties
REGION 11	4						
DAVAO DEL SUR	3						
Magsaysay	1						

REGION PROVINCE CITY /MUNICIPALITY BARANGAY		TYPE	DATE OF SUSPENSION	TIME OF SUSPENSION	DATE RESUMED	TIME RESUMED	REMARKS
		Public	15 February 2023				
Bansalan	1						
		All	15 February 2023				
Padada	1						
		All	15 February 2023				
DAVAO ORIENTAL	1						
Governor Generoso	1						
		All	15 February 2023				

PRE-EMPTIVE EVACUATION as of (February 20, 2023 08:59)

REGION PROVINCE CITY /MUNICIPALITY BARANGAY		FAMILIES	MALE	FEMALE	TOTAL	REMARKS
GRAND TOTAL	6	276	0	0	1,044	
REGION 9	2	41	0	0	129	
ZAMBOANGA DEL NORTE	2	41	0	0	129	
Siayan	1	1	0	0	4	
Poblacion		1	0	0	4	
Sindangan	1	40	0	0	125	
		40	0	0	125	
REGION 10	2	233	0	0	911	
LANAO DEL NORTE	1	40	0	0	180	
Iligan	1	40	0	0	180	
		40	0	0	180	
BUKIDNON	1	193	0	0	731	
Valencia	1	193	0	0	731	
		193	0	0	731	
REGION 11	2	2	0	0	4	
DAVAO DE ORO	2	2	0	0	4	
Compostela	1	1	0	0	0	
Purok 10, Brgy Poblacion		1	0	0	0	No of individuals are to follow
Monkayo	1	1	0	0	4	
Purok 1, Brgy Poblacion		1	0	0	4	

ASSISTANCE PROVIDED as of (February 20, 2023 08:59)

REGION PROVINCE CITY /MUNICIPALITY BARANGAY		SOURCE	QUANTITY	UNIT	TYPE	PARTICULARS	COST(PHP)
GRAND TOTAL	17						3,998,904.5
REGION 6	10						753,708.5
NEGROS OCCIDENTAL	6						367,996.5
Cauayan	6						367,996.5
		DSWD	500	pack		Family Food Pack	333,280
		DSWD	3	kit		Hygiene kit	4,492.5
		DSWD	3	kit		Sleeping Kit	4,110
		DSWD	3	kit		Family Kit	8,364
		LGU		pesos		Financial	12,070
		Private		pesos		Financial	5,680
CAPIZ	4						385,712
Cuartero	2						298,800
		DSWD	500	pack		Family Food Pack	263,000
		LGU		pesos		Financial	35,800
Dumalag	2						86,912
		DSWD	112	pack		Family Food Pack	58,912
		LGU		pesos		Financial	28,000
REGION 11	3						1,478,710
DAVAO ORIENTAL	3						1,478,710
Governor Generoso	3						1,478,710
		DSWD	1500	Packs		Family Food Pack	925,110
		DSWD	200	Tents		Family Tents	254,000
		DSWD	200	Tents		Modular Tents	299,600
CARAGA	4						1,766,486
BUTUAN CITY	1						1,475,565
Butuan	1						1,475,565
		LGU				Food Items	1,475,565
AGUSAN DEL SUR	2						285,381
Rosario	1						242,041
		LGU				Food Items	242,041
San Francisco	1						43,340

REGION PROVINCE CITY /MUNICIPALITY BARANGAY		SOURCE	QUANTITY	UNIT	TYPE	PARTICULARS	COST(PHP)
		LGU			Food Items		43,340
SURIGAO DEL SUR	1						5,540
Carmen	1						5,540
		LGU			Food Items		5,540