

PRE-EMPTIVE EVACUATION



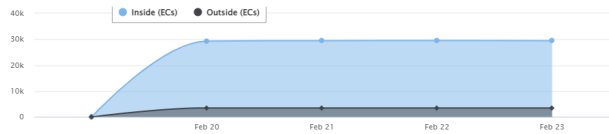
AFFECTED POPULATION



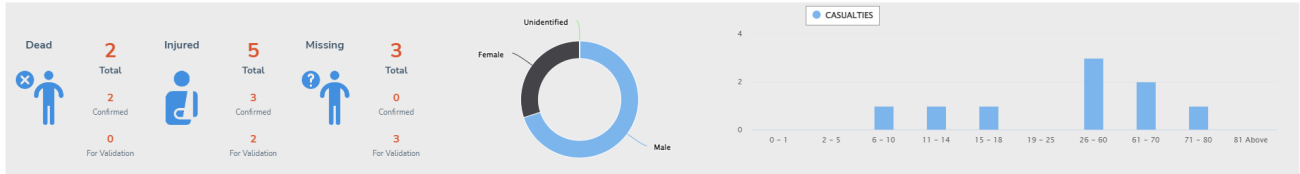
STATUS OF EVACUATION



DISPLACEMENT TREND

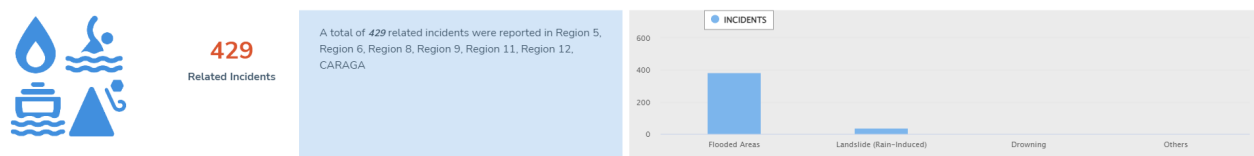


CASUALTIES



BREAKDOWN OF CASUALTIES PER SEX AND AGE GROUP

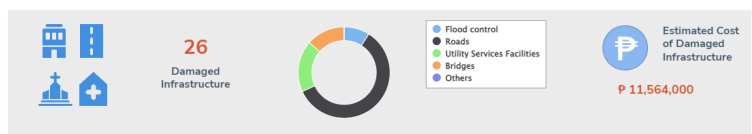
RELATED INCIDENTS




DAMAGED HOUSES



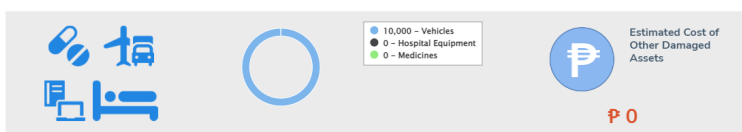
DAMAGE TO INFRASTRUCTURE



DAMAGE TO AGRICULTURE



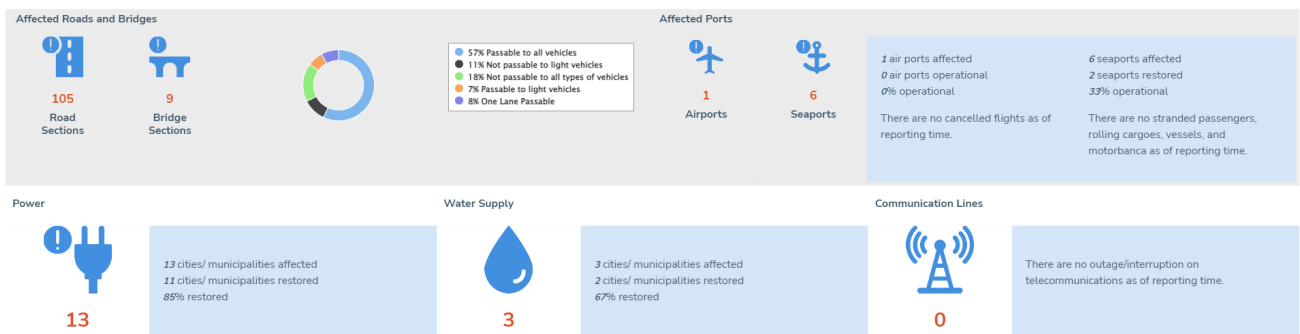
OTHER DAMAGED ASSETS



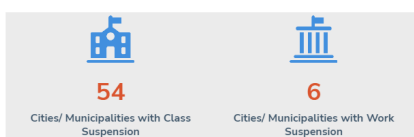
STATE OF CALAMITY



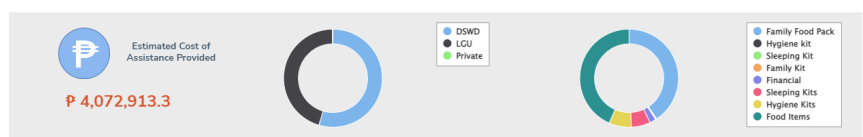
STATUS OF LIFELINES



SUSPENSION OF CLASS AND WORK



ASSISTANCE PROVIDED





Effects of Low Pressure Area (2023)

SitRep No. 4 for Low Pressure Area (2023)

February 23, 2023 08:00 am

13 February 2023

-11:00 AM: Trough of Low Pressure Area (LPA) outside the PAR was forecasted to bring light to moderate with at times heavy rains over Southern Leyte, CARAGA, Northern Mindanao, Zamboanga Peninsula, and Lanao del Sur.

-11:00 PM: Trough of LPA outside the PAR was forecasted to bring moderate to heavy rains over CARAGA, Southern Leyte, and Leyte. Meanwhile, light to moderate with at times heavy rains was forecasted over the rest of Eastern Visayas, Northern Mindanao, and Davao Region.

14 February 2023

-11:00AM: The Trough of the LPA outside the PAR was forecasted to bring moderate to heavy rains over Zamboanga Peninsula, SOCCSKARGEN, and Davao Region. Meanwhile, light to moderate with at times heavy rains are expected over Visayas and the rest of Mindanao.

-11:00 PM: The Trough of the LPA outside the PAR was forecasted to bring moderate to heavy rains over CARAGA, Northern Mindanao, and Zamboanga Peninsula. Meanwhile, light to moderate with at times heavy rains are expected over Visayas and the rest of Mindanao.

15 February 2023

-11:00 AM: The LPA was estimated based on all available data at 925 km East of Southern Mindanao (6.3°N, 134.0°E). This weather system is likely to develop into a Tropical Depression.

16 February 2023

-11:00 AM: The LPA was estimated based on all available data at 1,050 km East of Southeastern Mindanao (5.5°N, 135.0°E). The LPA is forecasted to move generally west northwestward towards the eastern portion of Visayas or Mindanao. The probability of this weather disturbance to develop into a Tropical Depression remains less likely.

17 February 2023

-11:00 AM: The Trough of the LPA outside the PAR will bring moderate to heavy rains over Eastern Visayas, CARAGA, and Northern Mindanao. Meanwhile, light to moderate with at times heavy rains are expected over the rest of Visayas and Mindanao.

-11:00 PM: The LPA was estimated based on all available data at 315 Km East of Davao City (7.2°N, 128.5°E). The LPA is forecasted to move generally west northwestward towards the eastern portion of Visayas or Mindanao. The probability of this weather disturbance to develop into a Tropical Depression remains less likely.

18 February 2023

-11:00 AM: The LPA was estimated based on all available data at 370 km east of Davao City (7.2°N, 129.0°E). The LPA is forecasted to move generally west northwestward towards the eastern portion of Visayas or Mindanao. The probability of this weather disturbance to develop into a tropical depression remains less likely.

-11:00 PM: The LPA was estimated based on all available data at 160 km North of Hinatuan, Surigao del Sur or 120 km East of Surigao City, Surigao del Norte (9.8°N, 126.6°E). The LPA is forecast to move generally west northwestward towards the eastern portion of Visayas or Mindanao. The probability of this weather disturbance to develop into a tropical depression remains less likely.

19 February 2023

-11:00 AM: The LPA was estimated based on all available data in the vicinity of San Vicente, Northern Samar or 40 km east of Masbate City, Masbate (12.4°N, 124.0°E). The probability of this weather disturbance remains less likely to develop into a tropical depression within 24 hours.

-10:00 PM, the LPA was estimated based on all available data at 60 km north northwest of Juban, Sorsogon or in the vicinity of Mallipot, Albay (13.3°N, 123.7°E). The possibility of this weather disturbance to develop into a tropical depression is not ruled out.

20 February 2023

-10:00 AM, the LPA was estimated based on all available data at 220 km East Northeast of Casiguran, Aurora (17.1°N, 124.0°E). This weather disturbance is less likely to develop into a tropical depression. It is forecasted that the combined effects of LPA and shear line will bring light to moderate with at times heavy rains over Batanes, Cagayan including Babuyan Islands, and Isabela in the next 24 hours.

-10:00 PM, the LPA was estimated based on all available data at 260 km East Northeast of Casiguran, Aurora or 305 km East Southeast of Tuguegarao City, Cagayan (16.8°N, 124.5°E). This weather disturbance is less likely to develop into a tropical depression. It is forecasted that the LPA will bring light to moderate with at times heavy rains over mainland Cagayan and Isabela in the next 24 hours.

21 February 2023

-10:00 AM, the LPA was estimated based on all available data at 385 km East Northeast of Tuguegarao City, Cagayan, or 390 km East of Aparri, Cagayan (18.4°N, 125.3°E). This weather system will no longer be affecting the Eastern section of Luzon as it continues to move generally Northeastward. However, due to the effects of the Northeast Monsoon, cloudy skies with rains will still be experienced over Cagayan Valley, Aurora, and Quezon.

RELATED INCIDENTS

The following incidents were reported in some areas of Region 5, Region 6, Region 8, Region 9, Region 11, Region 12, CARAGA.

REGION	Flooded Areas			Landslide (Rain-Induced)	Drowning	Rockslide	Overflow River	Uprooted Tree
	Flooded	Subsided	Receding					
Total	180	202	4	37	1	1	1	3
Region 5	64	68	0	14	0	0	0	0
Region 6	0	51	0	2	0	0	0	0
Region 8	0	0	0	2	0	0	0	0
Region 9	0	28	0	6	1	0	0	0
Region 11	0	15	0	9	0	1	0	0
Region 12	0	38	0	2	0	0	0	0
CARAGA	116	2	4	2	0	0	1	3

AFFECTED POPULATION

A total of 36,249 families or 122,640 persons were affected. Of which, 7,590 families or 29,449 persons were served inside 166 ECs and 1,100 families or 3,462 persons were served outside ECs:

Affected Regions	AFFECTED			INSIDE ECs			OUTSIDE ECs	
	Brgy	Families	Persons	No. of ECs	Families	Persons	Families	Persons
TOTAL	285	36,249	122,640	166	7,590	29,449	1,100	3,462
Region 5	33	475	1,861	4	71	197	0	0
Region 6	10	1,221	5,759	0	0	0	0	0
Region 8	2	6	24	1	4	16	2	8
Region 9	4	1,028	3,114	0	0	0	970	2,929
Region 10	18	484	1,965	0	0	0	0	0
Region 11	39	19,154	58,688	0	0	0	2	10
Region 12	49	811	2,664	1	11	33	0	0
CARAGA	130	13,070	48,565	160	7,504	29,203	126	515

CASUALTIES

A total of 2 dead, 5 injured, and 3 missing persons were reported:

REGION	VALIDATED			FOR VALIDATION			TOTAL REPORTED		
	dead	injured	missing	dead	injured	missing	dead	injured	missing
TOTAL	2	3	0	0	2	3	2	5	3
Region 5	0	0	0	0	0	3	0	0	3
Region 9	1	0	0	0	0	0	1	0	0
Region 10	0	3	0	0	0	0	0	3	0
Region 11	1	0	0	0	0	0	1	0	0
Region 12	0	0	0	0	2	0	0	2	0

ROADS AND BRIDGES

A total of 105 road sections and 9 bridges were affected. Below is the current status of affected road sections and bridges:

	NOT PASSABLE		PASSABLE (previously reported as not passable and/or one lane passable)	
	ROADS	BRIDGES	ROADS	BRIDGES
GRAND TOTAL	29	3	76	6
Region 2	0	1	0	0
Region 5	21	0	38	1
Region 6	0	0	12	1

Region 8	1	0	2	0
Region 9	2	0	7	0
Region 10	0	0	4	0
Region 11	0	1	11	3
Region 12	0	1	0	0
CARAGA	5	0	2	1

POWER

A total of 13 cities/municipalities were affected. Below is the current status of power supply:

REGION	NO. OF CITIES/ MUNICIPALITIES	
	INTERRUPTED	RESTORED
GRAND TOTAL	2	11
Region 5	1	1
Region 9	0	5
Region 10	1	4
Region 11	0	1

WATER SUPPLY

A total of 3 cities/municipalities were affected. Below is the current status of water supply:

REGION	NO. OF CITIES/ MUNICIPALITIES	
	INTERRUPTED	RESTORED
GRAND TOTAL	1	2
Region 9	0	1
Region 10	0	1
Region 12	1	0

STATUS OF AIRPORTS

A total of 1 airports were affected. Below is the current status of affected airports:

REGION	NO. OF AIRPORTS	
	NON-OPERATIONAL	OPERATIONAL
GRAND TOTAL	1	0
Region 9	1	0

STATUS OF SEAPORTS

A total of 6 seaports were affected. Below is the current status of affected seaports:

REGION	NO. OF SEAPORTS	
	NON-OPERATIONAL/ Cancelled Trips	OPERATIONAL/ Resumed Trips (previously reported as non-operational)
GRAND TOTAL	4	2
Region 6	4	0
Region 11	0	2

DAMAGED HOUSES

A total of 141 damaged houses are reported in Region 6, Region 9, Region 10, Region 11, Region 12.

REGION	PARTIALLY	TOTALLY	TOTAL	AMOUNT (PHP)
GRAND TOTAL	121	20	141	63,780

Region 6	13	3	16	0
Region 9	0	1	1	0
Region 10	5	3	8	63,780
Region 11	3	0	3	0
Region 12	100	13	113	0

DAMAGE AND LOSSES TO AGRICULTURE (2)

Department of Agriculture

REGION	NO. OF FARMERS/ FISHERFOLK AFFECTED	AFFECTED CROP AREA (HA)			NUMBER OF DAMAGED INFRASTRUCTURE, MACHINERIES, EQUIPMENT			PRODUCTION LOSS IN VOLUME (MT)	PRODUCTION LOSS / COST OF DAMAGE IN VALUE (PHP)
		WITH NO CHANCE OF RECOVERY (TOTALLY DAMAGED)	WITH CHANCE OF RECOVERY (PARTIALLY DAMAGED)	TOTAL	TOTALLY DAMAGED	PARTIALLY DAMAGED	TOTAL		
GRAND TOTAL	239	21	117.4	306.9	0	0	0	0	7,858,723.5
Region 6	23	1	12.9	13.9	0	0	0	0	265,358.5
Region 10	0	0	0	0	0	0	0	0	40,000
Region 11	107	0	0	163.5	0	0	0	0	4,283,690
Region 12	109	20	104.5	129.5	0	0	0	0	3,269,675

National Irrigation Administration

REGION	NUMBER OF DAMAGED INFRASTRUCTURE		TOTAL	COST OF DAMAGE
	TOTALLY DAMAGED	PARTIALLY DAMAGED		
GRAND TOTAL	0	0	0	0

DAMAGE TO INFRASTRUCTURE

The estimated cost of damage to infrastructure amounting to Php 11,564,000 was reported in Region 5, Region 11, Region 12.

REGION	NUMBER OF DAMAGED INFRASTRUCTURE	COST OF DAMAGE (PHP)
GRAND TOTAL	26	11,564,000
Region 5	5	2,100,000
Region 11	19	9,464,000
Region 12	2	0

OTHER DAMAGED ASSETS

The estimated cost of damage to other assets amounting to Php 10,000 was reported in Region 10.

REGION	CLASSIFICATION	COST OF DAMAGE (PHP)
GRAND TOTAL		10,000
Region 10	Vehicles	10,000

CLASS SUSPENSION

Classes and work were suspended in the following regions:

REGION	No of cities/municipalities
	CLASSES
GRAND TOTAL	54

Region 2	1
Region 5	7
Region 6	1
Region 9	14
Region 10	3
Region 11	8
Region 12	20

WORK SUSPENSION

Classes and work were suspended in the following regions:

REGION	No of cities/municipalities
	WORK
GRAND TOTAL	6
Region 6	1
Region 9	1
Region 11	4

PRE-EMPTIVE EVACUATION

A total of 286 families or 1,086 persons were pre-emptively evacuated:

REGION	No of Families	No. of Persons
GRAND TOTAL	286	1,086
Region 5	10	42
Region 9	41	129
Region 10	233	911
Region 11	2	4

ASSISTANCE PROVIDED

The following assistance were provided to Region 6, Region 11, CARAGA.

	QTY	UNIT	AMOUNT (PHP)
GRAND TOTAL	3,141		4,072,913.3
Family Food Pack	1,500	Packs	925,110
Family Food Pack	1,232	pack	729,200.8
Family Kit	3	kit	8,364
Financial	0	pesos	81,550
Food Items	0		1,766,486
Hygiene Kits	200	piece	299,600
Hygiene kit	3	kit	4,492.5
Sleeping Kits	200	piece	254,000
Sleeping Kit	3	kit	4,110

RELATED INCIDENTS as of (February 23, 2023 08:00)

REGION PROVINCE CITY/ MUNICIPALITY BARANGAY		TYPE OF INCIDENT	DATE OF OCCURENCE	TIME OF OCCURENCE	DESCRIPTION	ACTIONS TAKEN	REMARKS	STATUS (for flooded areas)
GRAND TOTAL	429							
REGION 5	146							
ALBAY	15							
Legazpi City	15							
2 - Em's Barrio South		Flooded Areas	18 February 2023					Subsided
11 - Maoyod (Purok 1, 2,5,3 Texas and Mindanao, Purok 4 near the stream)		Flooded Areas	18 February 2023					Subsided
13 - Ilawod West (Marquez Street)		Flooded Areas	18 February 2023					Subsided
14 - Ilawod (Corner Marquez Street - Dona Aurora Street)		Flooded Areas	18 February 2023					Subsided
15 - Ilawod West		Flooded Areas	18 February 2023					Subsided
18 - Cabagnan West		Flooded Areas	18 February 2023					Subsided
21 - Binanuahan West (Purok 4)		Flooded Areas	18 February 2023					Subsided
23 - Imperial Court		Flooded Areas	18 February 2023					Subsided
24 - Rizal		Flooded Areas	18 February 2023					Subsided
31 - Centro Baybay		Flooded Areas	18 February 2023					Subsided
32 - San Roque		Flooded Areas	18 February 2023					Subsided
37 - Bitano		Flooded Areas	18 February 2023					Subsided
42 - Rawis		Flooded Areas	18 February 2023					Subsided
58 - Buraguis		Flooded Areas	18 February 2023					Subsided
41 - Bogtong		Flooded Areas	18 February 2023					Subsided
CAMARINES NORTE	50							
Basud	4							
San Jose		Flooded Areas	19 February 2023	07:35 am				Flooded
Caayunan		Flooded Areas	19 February 2023	08:14 am				Subsided
Mantugawe		Flooded Areas	19 February 2023	08:48 am				Subsided
Bocod		Flooded Areas	20 February 2023	08:00 am				Subsided
Daet	13							
Gahonon		Flooded Areas	19 February 2023	10:10 am				Subsided
San Isidro		Flooded Areas	19 February 2023	02:00 pm				Subsided
Gubat		Flooded Areas	19 February 2023	02:00 pm				Subsided
Brgy. 4		Flooded Areas	20 February 2023	05:00 pm				Subsided
Brgy. 5		Flooded Areas	20 February 2023	05:00 pm				Subsided

REGION PROVINCE CITY/ MUNICIPALITY BARANGAY		TYPE OF INCIDENT	DATE OF OCCURENCE	TIME OF OCCURENCE	DESCRIPTION	ACTIONS TAKEN	REMARKS	STATUS (for flooded areas)
Brgy. 6		Flooded Areas	20 February 2023	05:00 pm				Subsided
Bagasbas		Flooded Areas	20 February 2023	05:00 pm				Subsided
Borabod		Flooded Areas	20 February 2023	05:00 pm				Subsided
Lag-on		Flooded Areas	20 February 2023	05:00 pm				Subsided
Gobangbang		Flooded Areas	20 February 2023	05:00 pm				Flooded
Dogongan		Flooded Areas	20 February 2023	05:00 pm				Subsided
Alpine Brgy. Magang		Flooded Areas	20 February 2023	05:00 pm				Flooded
Camambugan		Flooded Areas	20 February 2023	05:00 pm				Flooded
Jose Panganiban	3							
Sta. Rosa Norte		Flooded Areas	20 February 2023	08:24 am				Subsided
Nakalaya		Flooded Areas	20 February 2023	08:00 am				Subsided
San Isidro		Flooded Areas	20 February 2023	08:00 am				Subsided
Labo	6							
Sta Cruz		Flooded Areas	19 February 2023	10:00 am				Flooded
Canapawan		Flooded Areas	19 February 2023	08:30 pm				Subsided
Exciban		Flooded Areas	19 February 2023	10:00 am				Flooded
Submakin		Flooded Areas	19 February 2023	09:00 pm				Flooded
Malibago		Flooded Areas	19 February 2023	03:00 am				Flooded
Tigbinan		Flooded Areas	20 February 2023	05:00 pm				Flooded
Mercedes	2							
Pambuhan		Flooded Areas	18 February 2023	07:06 am				Subsided
San Roque		Flooded Areas	20 February 2023	08:00 am				Flooded
Paracale	11							
Casalugan		Flooded Areas	20 February 2023	05:00 pm				Flooded
Malacbang		Flooded Areas	20 February 2023					Flooded
Mangkasay		Flooded Areas	20 February 2023	05:00 pm				Flooded
Pinagbirayan Munti		Flooded Areas	20 February 2023	05:00 pm				Flooded
Casalugan		Flooded Areas	20 February 2023	05:00 pm				Flooded
Awitan Gumaus		Flooded Areas	20 February 2023	05:00 pm				Flooded
Dancalan		Flooded Areas	20 February 2023	05:00 pm				Flooded
Talusan		Flooded Areas	20 February 2023	05:00 pm				Flooded
Capacuan		Flooded Areas	20 February 2023	05:00 pm				Flooded
Dagang		Flooded Areas	20 February 2023	05:00 pm				Flooded
Pinagbarayan Malaki		Flooded Areas	20 February 2023	05:00 pm				Flooded
San Vicente	1							

REGION PROVINCE CITY/ MUNICIPALITY BARANGAY		TYPE OF INCIDENT	DATE OF OCCURENCE	TIME OF OCCURENCE	DESCRIPTION	ACTIONS TAKEN	REMARKS	STATUS (for flooded areas)
Cabanbanan		Flooded Areas	20 February 2023	01:07 pm				Flooded
Vinzons	10							
Mangcayo		Flooded Areas	20 February 2023	06:30 am				Flooded
Awitan		Flooded Areas	21 February 2023	06:50 am				Flooded
Cagbalogo		Flooded Areas	21 February 2023	06:50 am				Flooded
Banocboc		Flooded Areas	21 February 2023	06:50 am				Flooded
Guinacutan		Flooded Areas	21 February 2023	06:50 am				Flooded
Napilihan		Flooded Areas	21 February 2023	06:50 am				Flooded
Sabang		Flooded Areas	21 February 2023	06:50 am				Flooded
Sula		Flooded Areas	21 February 2023	06:50 am				Flooded
Mangcawayan Island		Flooded Areas	21 February 2023	06:50 am				Flooded
Pinagtigasan		Flooded Areas	21 February 2023	06:50 am				Flooded
CAMARINES SUR	36							
Buhi	12							
San Pedro		Flooded Areas	18 February 2023	09:16 am				Subsided
San Pascual		Flooded Areas	18 February 2023	09:16 am				Flooded
San Buenaventura		Flooded Areas	18 February 2023	09:16 am				Flooded
Cabatuan (Zone 2)		Flooded Areas	19 February 2023	08:57 am				Subsided
Sta Elena		Flooded Areas	19 February 2023	12:30 pm				Flooded
Sta. Clara		Flooded Areas	19 February 2023	12:30 pm				Flooded
Sagrada		Flooded Areas	19 February 2023	12:30 pm				Flooded
Lourdes		Flooded Areas	19 February 2023	12:30 pm				Flooded
Sta. Justina		Flooded Areas	19 February 2023	12:30 pm				Flooded
Iraya		Flooded Areas	19 February 2023	06:00 pm				Flooded
Ipil		Flooded Areas	19 February 2023	06:00 pm				Flooded
Salvacion		Flooded Areas	19 February 2023	06:00 pm				Flooded
Garchitorena	1							
Barangay 2 Poblacion		Flooded Areas	18 February 2023	05:51 pm				Subsided
Siruma	1							
San Andres		Flooded Areas	19 February 2023	06:20 am				Subsided
Baao	2							
Sta. Cruz (Zone 3 & 4)		Flooded Areas	19 February 2023	12:23 am				Subsided
Sta. Eulalia		Flooded Areas	19 February 2023	12:00 pm				Subsided
Libmanan	2							
Poblacion (Zone 3)		Flooded Areas	19 February 2023	07:04 am				Subsided

REGION PROVINCE CITY/ MUNICIPALITY BARANGAY		TYPE OF INCIDENT	DATE OF OCCURENCE	TIME OF OCCURENCE	DESCRIPTION	ACTIONS TAKEN	REMARKS	STATUS (for flooded areas)
Station Church Site		Flooded Areas	19 February 2023	07:02 am				Subsided
San Fernando	4							
Del Pilar		Flooded Areas	19 February 2023	07:30 am				Subsided
Buenavista		Flooded Areas	19 February 2023	07:30 am				Subsided
Rizal		Flooded Areas	19 February 2023	07:30 am				Subsided
Bonifacio		Flooded Areas	19 February 2023	07:30 am				Subsided
Nabua	14							
Antipolo Young (Zone 5,6)		Flooded Areas	19 February 2023	09:34 am				Flooded
Santiago Young (Zone 1)		Flooded Areas	19 February 2023	09:34 am				Flooded
Sta. Lucia (Zone 2,5,6,7)		Flooded Areas	19 February 2023	09:34 am				Flooded
San Jose (Zone 1, 2)		Flooded Areas	19 February 2023	09:34 pm				Flooded
San Miguel (Zone 3)		Flooded Areas	19 February 2023	09:34 pm				Flooded
Santiago Old (Zone 1,2,3,4)		Flooded Areas	19 February 2023	09:34 pm				Flooded
La Purisima (Zone 1,3,5,6)		Flooded Areas	19 February 2023	05:00 pm				Flooded
Lourdes Young (Zone 1,2,5,6)		Flooded Areas	19 February 2023	05:00 pm				Flooded
San Nicolas (Zone 6)		Flooded Areas	19 February 2023	05:00 pm				Flooded
San Juan (Zone 2,4A,6B)		Flooded Areas	19 February 2023	05:00 pm				Flooded
Sta. Barbara (Zone 1,6,7)		Flooded Areas	19 February 2023	05:00 pm				Flooded
San Isidro Poblacion (Zone 3)		Flooded Areas	19 February 2023	05:00 pm				Flooded
San Roque Poblacion		Flooded Areas	20 February 2023	05:00 pm				Flooded
San Roque Madawon		Flooded Areas	20 February 2023	05:00 pm				Flooded
CATANDUANES	13							
Panganiban	4							
Mabini		Flooded Areas	19 February 2023					Flooded
Cabuyoan		Flooded Areas	19 February 2023					Flooded
Sitio Bariurong		Flooded Areas	19 February 2023	11:00 am				Flooded
San Antonio		Landslide (Rain-Induced)	19 February 2023	11:00 am				
San Andres	1							
Lubas		Landslide (Rain-Induced)	19 February 2023	07:30 am				
Pandan	2							
Oga		Flooded Areas	19 February 2023	08:00 am				Flooded
Poblacion		Flooded Areas	19 February 2023	08:00 am				Flooded
Bato	2							

REGION PROVINCE CITY/ MUNICIPALITY BARANGAY		TYPE OF INCIDENT	DATE OF OCCURENCE	TIME OF OCCURENCE	DESCRIPTION	ACTIONS TAKEN	REMARKS	STATUS (for flooded areas)
Aroyao Pequeno		Landslide (Rain-Induced)	19 February 2023	12:00 am				
Sitio Libmanan		Landslide (Rain-Induced)	19 February 2023	12:00 am				
Caramoran	1							
Lubas		Landslide (Rain-Induced)	19 February 2023	11:00 am				
Gigmoto	2							
Sioron		Landslide (Rain-Induced)	19 February 2023	11:00 am				
Sicmil		Landslide (Rain-Induced)	19 February 2023	11:00 am				
Viga	1							
Ogbong		Landslide (Rain-Induced)	19 February 2023	11:00 am				
SORSOGON	32							
Casiguran	2							
Sta Cruz		Flooded Areas	18 February 2023					Flooded
Boton (Sitio Cagdagat)		Flooded Areas	19 February 2023	05:00 pm				Subsided
Juban	12							
Bacolod		Flooded Areas	18 February 2023	10:00 pm				Subsided
Biriran		Flooded Areas	18 February 2023	10:00 pm				Subsided
Binanuahan		Flooded Areas	18 February 2023	10:00 pm				Subsided
Embarcadero		Flooded Areas	18 February 2023	10:00 pm				Subsided
Guruyan		Flooded Areas	18 February 2023	10:00 pm				Subsided
Calateo		Flooded Areas	18 February 2023	10:00 pm				Subsided
Cogon		Flooded Areas	18 February 2023	10:00 pm				Subsided
Lajong		Flooded Areas	18 February 2023	10:00 pm				Subsided
Puting Sapa		Flooded Areas	18 February 2023	10:00 pm				Subsided
Tughan		Flooded Areas	18 February 2023	10:00 pm				Subsided
Taboc (Sitio Sigad)		Landslide (Rain-Induced)	18 February 2023	09:00 pm				
Biriran (Sitio Cabungahan)		Landslide (Rain-Induced)	18 February 2023	09:00 pm				
Bulan	4							
Obrero		Flooded Areas	18 February 2023	11:30 am				Subsided
Managanaga		Flooded Areas	18 February 2023	11:30 am				Subsided
San Juan Daan		Flooded Areas	18 February 2023	11:30 am				Subsided

REGION PROVINCE CITY/ MUNICIPALITY BARANGAY		TYPE OF INCIDENT	DATE OF OCCURENCE	TIME OF OCCURENCE	DESCRIPTION	ACTIONS TAKEN	REMARKS	STATUS (for flooded areas)
Inararan		Flooded Areas	18 February 2023	11:30 am				Subsided
Magallanes	10							
Malbog		Flooded Areas	18 February 2023	05:30 pm				Subsided
Sta. Elena		Flooded Areas	18 February 2023					Subsided
Siuton		Flooded Areas	18 February 2023					Subsided
Salvacion		Flooded Areas	18 February 2023					Subsided
Pawik		Flooded Areas	18 February 2023					Subsided
Behia		Flooded Areas	18 February 2023					Subsided
Incarizan		Flooded Areas	18 February 2023	06:30 pm				Subsided
Cagbolo		Flooded Areas	18 February 2023					Subsided
Anibong		Landslide (Rain-Induced)	18 February 2023					
Cagtalaba		Landslide (Rain-Induced)	18 February 2023					
Sorsogon City	2							
Osiao (Sitio Tiris)		Landslide (Rain-Induced)	18 February 2023					
Buenavista		Landslide (Rain-Induced)	18 February 2023	10:00 am				
Irosin	2							
Patag		Flooded Areas	20 February 2023					Flooded
Macawayan		Flooded Areas	20 February 2023					Flooded
REGION 6	53							
CAPIZ	43							
Cuartero	10							
Poblacion Ilaya		Flooded Areas	15 February 2023		Guwaguwahun flooded residential area		Subsided as of February 16, 2023 5:00PM	Subsided
Poblacion Ilawod		Flooded Areas	15 February 2023		Sitio Hacienda flooded residential area		Subsided as of February 16, 2023 5:00PM	Subsided
Bitoon Ilawod		Flooded Areas	15 February 2023		Rice fields and residential area		Subsided as of February 16, 2023 5:00PM	Subsided
Angub		Flooded Areas	15 February 2023		Rice fields and residential area		Subsided as of February 16, 2023 5:00PM	Subsided
Nagba		Flooded Areas	15 February 2023		Rice fields		Subsided as of February 16, 2023 5:00PM	Subsided

REGION PROVINCE CITY/ MUNICIPALITY BARANGAY		TYPE OF INCIDENT	DATE OF OCCURENCE	TIME OF OCCURENCE	DESCRIPTION	ACTIONS TAKEN	REMARKS	STATUS (for flooded areas)
Bun-od		Flooded Areas	15 February 2023		Sitio Libuo (Rice fields and residential area)		Subsided as of February 16, 2023 5:00PM	Subsided
Poblacion Takas		Flooded Areas	15 February 2023		Rice fields and residential area		Subsided as of February 16, 2023 5:00PM	Subsided
Bitoon Illaya		Flooded Areas	15 February 2023		Rice fields and residential area		Subsided as of February 16, 2023 5:00PM	Subsided
Malagab-i		Flooded Areas	15 February 2023		Rice fields		Subsided as of February 16, 2023 5:00PM	Subsided
Mahabang Sapa		Flooded Areas	15 February 2023		Rice fields		Subsided as of February 16, 2023 5:00PM	Subsided
Dumalag	5							
Sto. Niño		Flooded Areas	15 February 2023		Portion of Purok 4, Residential and agricultural area		February 15 2023, 6PM	Subsided
Sto. Angel		Flooded Areas	15 February 2023		Sitio Mait, Residential and agricultural area		February 15 2023, 6PM	Subsided
Sta. Cruz		Flooded Areas	15 February 2023		Portion of Purok 4 and 5, Residential and agricultural area		February 15 2023, 6PM	Subsided
San Jose		Flooded Areas	15 February 2023		Portion of Purok 4 and 5, Residential area		February 15 2023, 6PM	Subsided
Sta Teresa		Landslide (Rain-Induced)	15 February 2023	01:00 pm	Soil erosion incident occurred road of Sta. Teresa, Dumulag.	As of Feb 15, 2023, Road Clearing operation done by LGU Dumalag.	Road is now cleared.	
Mambusao	5							
Tumalalud		Flooded Areas	15 February 2023		Bitsihan Rice fields and National Highway		Subsided as of February 16, 2023 5:00PM	Subsided
Poblacion Proper		Flooded Areas	15 February 2023		Marcelo Street Papisok, Residential area		Subsided as of February 16, 2023 5:00PM	Subsided
Poblacion Tabuc		Flooded Areas	15 February 2023		Katamnan, and sitio Kamot, flooded road		Subsided as of February 16, 2023 5:00PM	Subsided
Balat-an		Flooded Areas	15 February 2023		Rice fields			Subsided
Tugas		Flooded Areas	15 February 2023		Flooded National highway		Subsided as of February 16, 2023 5:00PM	Subsided
Maayon	1							

REGION PROVINCE CITY/ MUNICIPALITY BARANGAY		TYPE OF INCIDENT	DATE OF OCCURENCE	TIME OF OCCURENCE	DESCRIPTION	ACTIONS TAKEN	REMARKS	STATUS (for flooded areas)
Fenandez		Flooded Areas	15 February 2023		Rice fields		Subsided as of February 17, 2023 5PM	Subsided
Sigma	9							
Bangonbangon		Flooded Areas	15 February 2023		Rice fields			Subsided
Cogon		Flooded Areas	15 February 2023		Rice fields			Subsided
Dayhagon		Flooded Areas	15 February 2023		Rice fields			Subsided
Acbo		Flooded Areas	15 February 2023		Rice fields			Subsided
Pinamalitan		Flooded Areas	15 February 2023		Rice fields			Subsided
Balucuan		Flooded Areas	15 February 2023		Rice fields			Subsided
Mangoso		Flooded Areas	15 February 2023		Rice fields			Subsided
Matagcong		Flooded Areas	15 February 2023		Rice fields			Subsided
Amaga		Flooded Areas	17 February 2023		Rice fields			Subsided
Panitan	6							
Tincupon		Flooded Areas	15 February 2023		Rice field and road			Subsided
Tinigban		Flooded Areas	16 February 2023		Portion of rice fields			Subsided
Ambilay		Flooded Areas	16 February 2023		Portion of rice fields			Subsided
Cabugao		Flooded Areas	16 February 2023		Portion of rice fields			Subsided
Salocon		Flooded Areas	16 February 2023		Portion of rice fields			Subsided
Balatucon		Flooded Areas	16 February 2023		Portion of rice fields			Subsided
Dumarao	2							
Tinaytayan		Flooded Areas	15 February 2023		Purok 7, Rice field and residential area		Subsided as of February 16, 2023, 5PM	Subsided
Dangula		Flooded Areas	15 February 2023		Rice field and residential area		Subsided as of February 16, 2023, 5PM	Subsided
Dao	1							
Malonoy		Flooded Areas	15 February 2023		Flooded road going to llas		Subsided as of February 16, 2023, 5PM	Subsided
Panay	4							
Agbalo		Flooded Areas	17 February 2023		Rice fields of Sitio Pangpang & Proper			Subsided
Bahit		Flooded Areas	17 February 2023		Rice fields of Sitio Proper			Subsided
Talasa		Flooded Areas	17 February 2023		Flooded rice fields			Subsided
Magubilan		Flooded Areas	17 February 2023		Flooded rice fields			Subsided
NEGROS OCCIDENTAL	10							

REGION PROVINCE CITY/ MUNICIPALITY BARANGAY		TYPE OF INCIDENT	DATE OF OCCURENCE	TIME OF OCCURENCE	DESCRIPTION	ACTIONS TAKEN	REMARKS	STATUS (for flooded areas)
Cauayan	10							
Poblacion		Flooded Areas	14 February 2023	03:00 pm			Subsided as of 6:00PM, 14 February 2023	Subsided
Man-uling		Flooded Areas	14 February 2023	03:00 pm			Subsided as of 6:00PM, 14 February 2023	Subsided
Isio		Flooded Areas	14 February 2023	03:00 pm			Subsided as of 6:00PM, 14 February 2023	Subsided
Masaling		Flooded Areas	14 February 2023	03:00 pm			Subsided as of 6:00PM, 14 February 2023	Subsided
Tuyom		Flooded Areas	14 February 2023	03:00 pm			Subsided as of 6:00PM, 14 February 2023	Subsided
Cailling		Flooded Areas	14 February 2023	03:00 pm			Subsided as of 6:00PM, 14 February 2023	Subsided
Tiling		Flooded Areas	14 February 2023	03:00 pm			Subsided as of 6:00PM, 14 February 2023	Subsided
Guiljungan		Flooded Areas	14 February 2023	03:00 pm			Subsided as of 6:00PM, 14 February 2023	Subsided
Mambugsay		Flooded Areas	14 February 2023	03:00 pm			Subsided as of 6:00PM, 14 February 2023	Subsided
Abaca		Landslide (Rain-Induced)	14 February 2023	04:00 pm				
REGION 8	2							
SOUTHERN LEYTE	2							
Padre Burgos	2							
Tambo		Landslide (Rain-Induced)	18 February 2023		Landslide and fallen electrical post. Est. Vol 15 cu.m	DPWH Installed warning sign		
Dinahugan		Landslide (Rain-Induced)	18 February 2023		Landslide and debris flow. Est. Vol. 15 cu.m	DPWH Installed warning sign		
REGION 9	35							
ZAMBOANGA DEL NORTE	35							
Dapitan	13							
Ilaya		Flooded Areas	14 February 2023	11:00 pm				Subsided
Baao		Flooded Areas	14 February 2023	11:00 pm				Subsided
Burgos		Flooded Areas	14 February 2023	11:00 pm				Subsided

REGION PROVINCE CITY/ MUNICIPALITY BARANGAY		TYPE OF INCIDENT	DATE OF OCCURENCE	TIME OF OCCURENCE	DESCRIPTION	ACTIONS TAKEN	REMARKS	STATUS (for flooded areas)
Oyan		Flooded Areas	14 February 2023	11:00 pm				Subsided
Sulangon		Flooded Areas	14 February 2023	11:00 pm				Subsided
Opao		Flooded Areas	14 February 2023	11:00 pm				Subsided
Talisay		Flooded Areas	14 February 2023	11:00 pm				Subsided
Sinoc		Flooded Areas	14 February 2023	11:00 pm				Subsided
Tamion		Flooded Areas	14 February 2023	11:00 pm				Subsided
Brgy. Hilltop(Lowe)		Flooded Areas	14 February 2023	11:00 pm				Subsided
Barcelona		Flooded Areas	14 February 2023	11:00 pm				Subsided
Ma. Cristina		Flooded Areas	14 February 2023	11:00 pm				Subsided
Diwaan		Landslide (Rain-Induced)	14 February 2023	11:00 pm		- Facilitated passage vehicles and individuals to the area. - Continuously monitoring for severity of situation of situation.	Road is passable, only one side of the barangay road is filled with eroded soil	
Dipolog	7							
Sicayab		Flooded Areas	14 February 2023					Subsided
Sta Isabel		Flooded Areas	14 February 2023					Subsided
Sta Felomina		Flooded Areas	14 February 2023					Subsided
Lugdungan		Flooded Areas	14 February 2023					Subsided
Dicayas		Flooded Areas	14 February 2023					Subsided
Bayang Gulayon		Landslide (Rain-Induced)	14 February 2023				Cleared	
San Jose		Landslide (Rain-Induced)	16 February 2023	07:00 am		- Disaster Response Team proceed to Brgy. San Jose and conducting clearing operations. - Ongoing clearing operations		
President Manuel A. Roxas	4							
Denoman		Flooded Areas	14 February 2023					Subsided
Langatian		Flooded Areas	14 February 2023					Subsided
Tantingon		Landslide (Rain-Induced)	14 February 2023					
Balubo		Landslide (Rain-Induced)	14 February 2023					
Manukan	1							
Upper Disakan		Flooded Areas	14 February 2023					Subsided
Sindangan	1							

REGION PROVINCE CITY/ MUNICIPALITY BARANGAY		TYPE OF INCIDENT	DATE OF OCCURENCE	TIME OF OCCURENCE	DESCRIPTION	ACTIONS TAKEN	REMARKS	STATUS (for flooded areas)
Datu Tangkalin		Flooded Areas	14 February 2023					Subsided
Katipunan	7							
Dicayao		Flooded Areas	14 February 2023					Subsided
Punta		Flooded Areas	14 February 2023					Subsided
Jose Rizal		Flooded Areas	14 February 2023					Subsided
Daanglungsod		Flooded Areas	14 February 2023					Subsided
Basagan		Flooded Areas	14 February 2023					Subsided
Sinuyak		Flooded Areas	14 February 2023					Subsided
San Antonio		Flooded Areas	14 February 2023					Subsided
Siayan	2							
Muñoz		Landslide (Rain-Induced)	14 February 2023				Cleared	
Dumpilad		Drowning	14 February 2023	09:19 pm	One person was reported missing by her husband and found dead on 15 February 2023, 11:30 AM. The victim together with her husband was on their way home but due to heavy rain, the water on the spillway was overflowing. The victim suddenly slipped due to the strong current water.	LDRRMO Siayan conducted SRR operations.		
REGION 11	25							
DAVAO DEL SUR	3							
Kiblawan	3							
San Pedro		Flooded Areas	13 February 2023	11:00 pm				Subsided
Dapok		Flooded Areas	13 February 2023	11:00 pm				Subsided
Latian		Flooded Areas	13 February 2023	11:00 pm				Subsided
DAVAO ORIENTAL	13							
Lupon	1							
Marayag		Rockslide	13 February 2023					
Governor Generoso	10							
		Flooded Areas	14 February 2023					Subsided
Tamban (Masama Road, National Highway)		Landslide (Rain-Induced)	15 February 2023					
Tamban (Linisan Point, National Highway)		Landslide (Rain-Induced)	15 February 2023					

REGION PROVINCE CITY/ MUNICIPALITY BARANGAY		TYPE OF INCIDENT	DATE OF OCCURENCE	TIME OF OCCURENCE	DESCRIPTION	ACTIONS TAKEN	REMARKS	STATUS (for flooded areas)
Crispin		Flooded Areas	14 February 2023		overflowing or irrigation canal			Subsided
Manuel Roxas		Flooded Areas	14 February 2023		overflowing or box culverts			Subsided
Tibanban		Flooded Areas	14 February 2023		overflowing or box culverts			Subsided
Crispin Dela Cruz		Flooded Areas	14 February 2023		overflowing or box culverts			Subsided
Montserrat		Flooded Areas	14 February 2023		overflowing or box culverts			Subsided
Tamban		Flooded Areas	14 February 2023		overflowing or box culverts			Subsided
Kasilak-Poblacion		Flooded Areas	14 February 2023		overflowing of creek			Subsided
Baganga	1							
		Flooded Areas	18 February 2023					Subsided
Cateel	1							
		Flooded Areas	18 February 2023					Subsided
DAVAO DE ORO	9							
Monkayo	5							
Haguimitan		Landslide (Rain-Induced)	18 February 2023	08:00 am	Landslide			
Depot, Upper Ulip		Landslide (Rain-Induced)	18 February 2023		Minor Landslide			
Mt. Diwata, Purok 3		Landslide (Rain-Induced)	18 February 2023	10:00 am	Minor Landslide			
Mt. Diwata, Purok 22		Landslide (Rain-Induced)	18 February 2023		Landslide			
Casoon		Landslide (Rain-Induced)	18 February 2023	09:45 am	Landslide			
Compostela	3							
Ngan		Landslide (Rain-Induced)	18 February 2023	08:00 am	Landslide			
Tubo-Tubo		Flooded Areas	18 February 2023	09:45 am				Subsided
Babag		Flooded Areas	18 February 2023	09:25 am				Subsided
Maco	1							
Gubaan		Landslide (Rain-Induced)	18 February 2023	09:48 am	Landslide			
REGION 12	40							
SOUTH COTABATO	12							
Banga	11							

REGION PROVINCE CITY/ MUNICIPALITY BARANGAY		TYPE OF INCIDENT	DATE OF OCCURENCE	TIME OF OCCURENCE	DESCRIPTION	ACTIONS TAKEN	REMARKS	STATUS (for flooded areas)
Benitez		Flooded Areas	13 February 2023	08:00 pm				Subsided
Cabuling		Flooded Areas	13 February 2023	08:00 pm				Subsided
El Nonok		Flooded Areas	13 February 2023	08:00 pm				Subsided
Improgo		Flooded Areas	13 February 2023	08:00 pm				Subsided
Liwanay		Flooded Areas	14 February 2023	08:00 pm				Subsided
Malaya		Flooded Areas	13 February 2023	08:00 pm				Subsided
Reyes		Flooded Areas	13 February 2023	08:00 pm				Subsided
Rizal Poblacion		Flooded Areas	13 February 2023	08:00 pm				Subsided
Rizal 3		Flooded Areas	03 February 2023	08:00 pm				Subsided
San Vicente		Flooded Areas	13 February 2023	08:00 pm				Subsided
Yangco		Flooded Areas	13 February 2023	08:00 pm				Subsided
Norala	1							
San Miguel		Flooded Areas	14 February 2023	02:40 am				Subsided
SULTAN KUDARAT	1							
Isulan	1							
Sampao		Flooded Areas	14 February 2023	02:40 am				Subsided
COTABATO	26							
Mlang	12							
Calunasan		Flooded Areas	14 February 2023	05:00 pm				Subsided
Magallon		Flooded Areas	14 February 2023	05:00 pm				Subsided
Inas		Flooded Areas	14 February 2023	05:00 pm				Subsided
Bialong		Flooded Areas	14 February 2023	05:00 pm				Subsided
Poblacion A		Flooded Areas	14 February 2023	05:00 pm				Subsided
Poblacion B		Flooded Areas	14 February 2023	05:00 pm				Subsided
Dungoan		Flooded Areas	14 February 2023	05:00 pm				Subsided
Palma Perez		Flooded Areas	14 February 2023	05:00 pm				Subsided
Bagontapay		Flooded Areas	14 February 2023	05:00 pm				Subsided
Lika		Flooded Areas	14 February 2023	05:00 pm				Subsided
New Antique		Flooded Areas	14 February 2023	05:00 pm				Subsided
New Kalibo		Flooded Areas	14 February 2023	05:00 pm				Subsided
Makilala	14							
Poblacion		Flooded Areas	14 February 2023	05:00 pm				Subsided
Saguing		Flooded Areas	14 February 2023	05:00 pm				Subsided
Taluntalunan		Flooded Areas	14 February 2023	05:00 pm				Subsided
Malungon		Flooded Areas	14 February 2023	05:00 pm				Subsided

REGION PROVINCE CITY/ MUNICIPALITY BARANGAY		TYPE OF INCIDENT	DATE OF OCCURENCE	TIME OF OCCURENCE	DESCRIPTION	ACTIONS TAKEN	REMARKS	STATUS (for flooded areas)
Malasila		Flooded Areas	14 February 2023	05:00 pm				Subsided
Luna Norte		Flooded Areas	14 February 2023	05:00 pm				Subsided
Luayon		Flooded Areas	14 February 2023	05:00 pm				Subsided
Katipunan II		Flooded Areas	14 February 2023	05:00 pm				Subsided
Dagupan		Flooded Areas	14 February 2023	05:00 pm				Subsided
Buhay		Flooded Areas	14 February 2023	05:00 pm				Subsided
Buena Vida		Flooded Areas	14 February 2023	05:00 pm				Subsided
Biangan		Flooded Areas	14 February 2023	05:00 pm				Subsided
Batasan		Flooded Areas	14 February 2023	05:00 pm				Subsided
Buhay		Landslide (Rain-Induced)	14 February 2023	11:00 am				
SARANGANI	1							
Malapatan	1							
Upper Suyan		Landslide (Rain-Induced)	13 February 2023	09:00 pm				
CARAGA	128							
AGUSAN DEL SUR	49							
Bunawan	8							
Libertad		Flooded Areas	18 February 2023			Conducted evacuation		Flooded
San Marcos		Flooded Areas	18 February 2023			Conducted evacuation		Flooded
Bunawan Brook		Flooded Areas	18 February 2023			Conducted evacuation		Flooded
San Teodoro		Flooded Areas	18 February 2023			Conducted evacuation		Flooded
Poblacion		Flooded Areas	18 February 2023			Conducted evacuation		Flooded
Mambili		Flooded Areas	18 February 2023			Conducted evacuation		Flooded
Imelda		Flooded Areas	18 February 2023			Conducted evacuation		Flooded
Nueva Era		Flooded Areas	18 February 2023	04:00 am		Monitoring		Flooded
Prosperidad	4							
Aurora		Flooded Areas	18 February 2023			Conducted evacuation		Flooded
La Caridad		Flooded Areas	18 February 2023			Conducted evacuation		Flooded
Los Arcos		Flooded Areas	18 February 2023			Conducted evacuation		Flooded
Magsaysay		Flooded Areas	18 February 2023			Conducted evacuation		Flooded
Trento	4							
Basa		Flooded Areas	18 February 2023			Conducted evacuation		Flooded
Manat		Flooded Areas	18 February 2023			Conducted evacuation		Flooded
Kapatungan		Flooded Areas	18 February 2023					Flooded

REGION PROVINCE CITY/ MUNICIPALITY BARANGAY		TYPE OF INCIDENT	DATE OF OCCURENCE	TIME OF OCCURENCE	DESCRIPTION	ACTIONS TAKEN	REMARKS	STATUS (for flooded areas)
Poblacion		Flooded Areas	18 February 2023					Flooded
Bayugan	3							
Salvacion		Flooded Areas	18 February 2023					Flooded
Sta. Cruz		Flooded Areas	18 February 2023					Flooded
San Isidro		Flooded Areas	18 February 2023					Flooded
San Francisco	2							
Brgy. 1		Flooded Areas	18 February 2023					Flooded
Brgy. 2		Flooded Areas	18 February 2023					Flooded
Sibagat	6							
Kioya		Flooded Areas	18 February 2023			Conducted evacuation		Flooded
Pobalacion		Flooded Areas	18 February 2023			Conducted evacuation		Flooded
Sta. Maria		Flooded Areas	18 February 2023			Conducted evacuation		Flooded
Tabontabon		Flooded Areas	18 February 2023			Conducted evacuation		Flooded
Tag-oyanga		Flooded Areas	18 February 2023			Conducted evacuation		Flooded
Villangut		Flooded Areas	18 February 2023			Conducted evacuation		Flooded
Rosario	9							
Wasian		Flooded Areas	18 February 2023			Conducted evacuation		Flooded
Sta. Cruz		Flooded Areas	18 February 2023			Conducted evacuation		Flooded
Cabawan		Flooded Areas	18 February 2023			Conducted evacuation		Flooded
Novele		Flooded Areas	18 February 2023			Conducted evacuation		Flooded
Tagbayagan		Flooded Areas	18 February 2023			Conducted evacuation		Flooded
Poblacion		Flooded Areas	18 February 2023			Conducted evacuation		Flooded
Libuac		Flooded Areas	18 February 2023			Conducted evacuation		Flooded
Cabantao		Flooded Areas	18 February 2023			Conducted evacuation		Flooded
Maligaya		Flooded Areas	18 February 2023			Conducted evacuation		Flooded
Santa Josefa	2							
Aurora		Flooded Areas	18 February 2023					Flooded
Angas		Flooded Areas	18 February 2023					Flooded
Esperanza	11							
Anolingán		Flooded Areas	18 February 2023					Flooded
Hawilian		Flooded Areas	18 February 2023					Flooded
Nato		Flooded Areas	18 February 2023					Flooded
Piglawigan		Flooded Areas	18 February 2023					Flooded
San Toribio		Flooded Areas	18 February 2023					Flooded
Sta. Fe		Flooded Areas	18 February 2023					Flooded

REGION PROVINCE CITY/ MUNICIPALITY BARANGAY		TYPE OF INCIDENT	DATE OF OCCURENCE	TIME OF OCCURENCE	DESCRIPTION	ACTIONS TAKEN	REMARKS	STATUS (for flooded areas)
Tandang Sora		Flooded Areas	18 February 2023					Flooded
Oro		Flooded Areas	18 February 2023					Flooded
Langag		Flooded Areas	18 February 2023					Flooded
Concordia		Flooded Areas	18 February 2023					Flooded
Cubo		Flooded Areas	18 February 2023					Flooded
AGUSAN DEL NORTE	35							
Remedios T. Romualdez	5							
Poblacion		Flooded Areas	18 February 2023					Flooded
Panaytayon		Flooded Areas	18 February 2023					Flooded
Humilog		Flooded Areas	18 February 2023					Receding
Basilisa		Flooded Areas	18 February 2023					Flooded
Curva		Flooded Areas	18 February 2023			Conducted evacuation		Subsided
Las Nieves	8							
Ambacon		Flooded Areas	18 February 2023			Conducted evacuation		Receding
Pinanaan		Flooded Areas	18 February 2023			Conducted evacuation		Flooded
Maningalao		Flooded Areas	18 February 2023			Conducted evacuation		Flooded
Lingayao		Flooded Areas	18 February 2023			Conducted evacuation		Flooded
Tinucoran		Flooded Areas	18 February 2023			Conducted evacuation		Flooded
Malicato		Flooded Areas	18 February 2023			Conducted evacuation		Flooded
Marcos Calo		Flooded Areas	18 February 2023			Conducted evacuation		Flooded
Katipunan		Flooded Areas	18 February 2023			Conducted evacuation		Flooded
No breakdown	1							
Mat-i		Flooded Areas	18 February 2023			Conducted evacuation		Flooded
Jabonga	3							
Poblacion		Flooded Areas	18 February 2023			Conducted evacuation		Flooded
Bunga		Flooded Areas	18 February 2023			Conducted evacuation		Flooded
Coloradao		Flooded Areas	18 February 2023			Conducted evacuation		Flooded
Cabadbaran	6							
Brgy. 9		Flooded Areas	18 February 2023			Conducted evacuation		Flooded
Brgy. 12		Flooded Areas	18 February 2023			Conducted evacuation		Flooded
Tolosa		Flooded Areas	18 February 2023			Conducted evacuation		Flooded
Puting Bato		Flooded Areas	18 February 2023			Conducted evacuation		Flooded
Kauswagan		Flooded Areas	18 February 2023			Conducted evacuation		Flooded
Brgy. 5		Flooded Areas	18 February 2023			Conducted evacuation		Flooded
Magallanes	2							

REGION PROVINCE CITY/ MUNICIPALITY BARANGAY		TYPE OF INCIDENT	DATE OF OCCURENCE	TIME OF OCCURENCE	DESCRIPTION	ACTIONS TAKEN	REMARKS	STATUS (for flooded areas)
Caloc-an		Flooded Areas	18 February 2023			Conducted evacuation		Flooded
Marcos		Flooded Areas	18 February 2023			Conducted evacuation		Flooded
Santiago	3							
E. Morgano		Flooded Areas	18 February 2023			Conducted evacuation		Flooded
Panagaylan		Flooded Areas	18 February 2023			Conducted evacuation		Subsided
Tagbucayan		Flooded Areas	18 February 2023			Conducted evacuation		Flooded
Buenavista	7							
Brgy. 1		Flooded Areas	18 February 2023			Conducted evacuation		Flooded
JP Satorre		Flooded Areas	18 February 2023			Conducted evacuation		Flooded
Brgy. 3		Flooded Areas	18 February 2023			Conducted evacuation		Flooded
Poblacion		Flooded Areas	18 February 2023			Conducted evacuation		Flooded
Brgy. 8		Flooded Areas	18 February 2023			Conducted evacuation		Flooded
Buenavista		Flooded Areas	18 February 2023			Conducted evacuation		Flooded
Bgry. 4		Flooded Areas	18 February 2023			Conducted evacuation		Flooded
SURIGAO DEL NORTE	7							
Mainit	1							
		Flooded Areas	18 February 2023			Conducted evacuation		Flooded
General Luna	1							
		Flooded Areas	18 February 2023			Conducted evacuation		Flooded
Bacuag	3							
Cambuayon		Flooded Areas	18 February 2023			Conducted evacuation		Flooded
Dugsangon		Flooded Areas	18 February 2023			Conducted evacuation		Flooded
Payapag		Flooded Areas	18 February 2023			Conducted evacuation		Flooded
Claver	1							
Magallanes		Flooded Areas	18 February 2023			Conducted evacuation		Flooded
Tubod	1							
		Flooded Areas	18 February 2023			Conducted evacuation		Flooded
SURIGAO DEL SUR	8							
Lianga	5							
Ban-as		Flooded Areas	18 February 2023			Conducted evacuation		Flooded
Bucawe		Flooded Areas	18 February 2023			Conducted evacuation		Flooded
Poblacion		Flooded Areas	18 February 2023			Conducted evacuation		Flooded
Payasan		Flooded Areas	18 February 2023			Conducted evacuation		Flooded
Liatimco		Flooded Areas	18 February 2023			Conducted evacuation		Flooded
Lanuza	1							

REGION PROVINCE CITY/ MUNICIPALITY BARANGAY		TYPE OF INCIDENT	DATE OF OCCURENCE	TIME OF OCCURENCE	DESCRIPTION	ACTIONS TAKEN	REMARKS	STATUS (for flooded areas)
Brgy. 4		Flooded Areas	18 February 2023			Conducted evacuation		Flooded
Barobo	2							
Guinhalinan		Flooded Areas	18 February 2023			Conducted evacuation		Flooded
Bahi		Flooded Areas	18 February 2023			Conducted evacuation		Flooded
BUTUAN CITY	29							
Butuan	29							
Libertad		Flooded Areas	18 February 2023			Affected families evacuated to designated evacuation centers		Flooded
Ignacio		Flooded Areas	18 February 2023			Affected families evacuated to designated evacuation centers		Flooded
Lemon		Flooded Areas	18 February 2023			Affected families evacuated to designated evacuation centers		Flooded
Sto Niño, P2A		Flooded Areas	18 February 2023			Affected families evacuated to designated evacuation centers		Flooded
Mandamo		Flooded Areas	18 February 2023			Affected families evacuated to designated evacuation centers		Flooded
Basag		Flooded Areas	18 February 2023			Affected families evacuated to designated evacuation centers		Flooded
Mahay		Flooded Areas	18 February 2023			Affected families evacuated to designated evacuation centers		Flooded
Ampayon		Flooded Areas	18 February 2023			Affected families evacuated to designated evacuation centers		Flooded
Ong Yui, Langihan Road		Flooded Areas	18 February 2023			Affected families evacuated to designated evacuation centers		Flooded
Leon Kilat, SJIT		Flooded Areas	18 February 2023			Affected families evacuated to designated evacuation centers		Flooded

REGION PROVINCE CITY/ MUNICIPALITY BARANGAY		TYPE OF INCIDENT	DATE OF OCCURENCE	TIME OF OCCURENCE	DESCRIPTION	ACTIONS TAKEN	REMARKS	STATUS (for flooded areas)
Baan Riverside		Flooded Areas	18 February 2023			Affected families evacuated to designated evacuation centers		Flooded
Buhangin, P 1,4,7		Flooded Areas	18 February 2023			Affected families evacuated to designated evacuation centers		Flooded
Los Angeles, P 11, 12, 15, 9		Flooded Areas	18 February 2023			Affected families evacuated to designated evacuation centers		Flooded
Tagabaca		Flooded Areas	18 February 2023			Affected families evacuated to designated evacuation centers		Flooded
Baobaoan		Flooded Areas	18 February 2023			Affected families evacuated to designated evacuation centers		Flooded
Limaha		Flooded Areas	18 February 2023			Affected families evacuated to designated evacuation centers		Flooded
Mahogany		Flooded Areas	18 February 2023			Affected families evacuated to designated evacuation centers		Flooded
Aupagan		Flooded Areas	18 February 2023			Affected families evacuated to designated evacuation centers		Flooded
Tungao		Flooded Areas	18 February 2023			Affected families evacuated to designated evacuation centers		Flooded
Pigdaulan		Flooded Areas	18 February 2023			Affected families evacuated to designated evacuation centers		Flooded
Bon-Bon		Flooded Areas	18 February 2023			Affected families evacuated to designated evacuation centers		Flooded
Imadejas		Flooded Areas	18 February 2023			Monitoring		Receding
Lapu-Lapu		Flooded Areas	18 February 2023			Monitoring		Receding
De Oro		Landslide (Rain-Induced)	18 February 2023	12:28 am		Coordinated with CEO		

REGION PROVINCE CITY/ MUNICIPALITY BARANGAY		TYPE OF INCIDENT	DATE OF OCCURENCE	TIME OF OCCURENCE	DESCRIPTION	ACTIONS TAKEN	REMARKS	STATUS (for flooded areas)
Bugsukan		Landslide (Rain-Induced)	18 February 2023	04:23 am		Responded by BDRRMC		
Sto Nino		Overflow River	18 February 2023	10:02 am		Affected families evacuated to designated evacuation centers		
Bading, Purok 1		Uprooted Tree	18 February 2023	09:28 am		Noted and dispatched rhino 1		
San Vicente		Uprooted Tree	18 February 2023	06:04 pm		Responded by BDRRMC		
Mahogany		Uprooted Tree	18 February 2023	07:32 pm		Noted, for Verification to local official		

AFFECTED POPULATION as of (February 23, 2023 08:00)

REGION PROVINCE CITY/ MUNICIPALITY BARANGAY		NO. OF AFFECTED			No. of ECs		Inside Evacuation Centers				Outside Evacuation Centers				TOTAL SERVED (CURRENT)			
		Brgys.	Families	Persons	CUM	NOW	Families		Persons		Families		Persons		(Inside + Outside)			
							CUM	NOW	CUM	NOW	CUM	NOW	CUM	NOW	Families	Persons		
		CUM	NOW	CUM	NOW	CUM	NOW	CUM	NOW	CUM	NOW	CUM	NOW	CUM	NOW	CUM	NOW	
GRAND TOTAL	161	285	36,249	122,640	221	166	9,255	7,590	35,688	29,449	1,615	1,100	5,841	3,462	10,870	8,690	41,529	32,911
REGION 5	14	33	475	1,861	24	4	469	71	1,831	197	0	0	0	0	469	71	1,831	197
ALBAY	1	4	27	105	5	0	27	0	105	0	0	0	0	0	27	0	105	0
Legazpi	1	4	27	105	5	0	27	0	105	0	0	0	0	0	27	0	105	0
		4	27	105	5	0	27	0	105	0	0	0	0	0	27	0	105	0
CATANDUANES	2	2	10	42	0	0	4	0	12	0	0	0	0	0	4	0	12	0
Panganiban	1	1	4	12	0	0	4	0	12	0	0	0	0	0	4	0	12	0
		1	4	12	0	0	4	0	12	0	0	0	0	0	4	0	12	0
Virac	1	1	6	30	0	0	0	0	0	0	0	0	0	0	0	0	0	0
		1	6	30	0	0	0	0	0	0	0	0	0	0	0	0	0	0
CAMARINES SUR	4	5	93	259	7	2	93	43	259	122	0	0	0	0	93	43	259	122
Iriga City	1	2	12	26	3	0	12	0	26	0	0	0	0	0	12	0	26	0
		2	12	26	3	0	12	0	26	0	0	0	0	0	12	0	26	0
Garchitorena	1	1	5	24	1	1	5	5	24	24	0	0	0	0	5	5	24	24
		1	5	24	1	1	5	5	24	24	0	0	0	0	5	5	24	24

REGION PROVINCE CITY/ MUNICIPALITY BARANGAY		NO. OF AFFECTED			No. of ECs		Inside Evacuation Centers				Outside Evacuation Centers				TOTAL SERVED (CURRENT)			
		Brgys.	Families	Persons	CUM	NOW	Families		Persons		Families		Persons		Families		Persons	
							CUM	NOW	CUM	NOW	CUM	NOW	CUM	NOW	CUM	NOW	CUM	NOW
							(Inside + Outside)											
Calabanga	1	1	38	98	1	1	38	38	98	98	0	0	0	0	38	38	98	98
		1	38	98	1	1	38	38	98	98	0	0	0	0	38	38	98	98
Sagnay	1	1	38	111	2	0	38	0	111	0	0	0	0	0	38	0	111	0
		1	38	111	2	0	38	0	111	0	0	0	0	0	38	0	111	0
SORSOGON	5	20	317	1,380	10	0	317	0	1,380	0	0	0	0	0	317	0	1,380	0
Casiguran	1	5	129	640	0	0	129	0	640	0	0	0	0	0	129	0	640	0
		5	129	640	0	0	129	0	640	0	0	0	0	0	129	0	640	0
Juban	1	6	87	318	5	0	87	0	318	0	0	0	0	0	87	0	318	0
		6	87	318	5	0	87	0	318	0	0	0	0	0	87	0	318	0
Magallanes	1	5	65	242	5	0	65	0	242	0	0	0	0	0	65	0	242	0
		5	65	242	5	0	65	0	242	0	0	0	0	0	65	0	242	0
Sorsogon City	1	3	32	160	0	0	32	0	160	0	0	0	0	0	32	0	160	0
		3	32	160	0	0	32	0	160	0	0	0	0	0	32	0	160	0
Irosin	1	1	4	20	0	0	4	0	20	0	0	0	0	0	4	0	20	0
		1	4	20	0	0	4	0	20	0	0	0	0	0	4	0	20	0
CAMARINES NORTE	2	2	28	75	2	2	28	28	75	75	0	0	0	0	28	28	75	75
Daet	1	1	26	70	1	1	26	26	70	70	0	0	0	0	26	26	70	70
		1	26	70	1	1	26	26	70	70	0	0	0	0	26	26	70	70
Mercedes	1	1	2	5	1	1	2	2	5	5	0	0	0	0	2	2	5	5
		1	2	5	1	1	2	2	5	5	0	0	0	0	2	2	5	5
REGION 6	3	10	1,221	5,759	6	0	261	0	1,087	0	433	0	2,062	0	694	0	3,149	0
NEGROS OCCIDENTAL	1	4	537	2,634	3	0	144	0	716	0	392	0	1,918	0	536	0	2,634	0
Cauayan	1	4	537	2,634	3	0	144	0	716	0	392	0	1,918	0	536	0	2,634	0
		4	537	2,634	3	0	144	0	716	0	392	0	1,918	0	536	0	2,634	0
CAPIZ	2	6	684	3,125	3	0	117	0	371	0	41	0	144	0	158	0	515	0
Cuartero	1	4	572	2,779	1	0	5	0	25	0	41	0	144	0	46	0	169	0
		4	572	2,779	1	0	5	0	25	0	41	0	144	0	46	0	169	0
Dumalag	1	2	112	346	2	0	112	0	346	0	0	0	0	0	112	0	346	0
		2	112	346	2	0	112	0	346	0	0	0	0	0	112	0	346	0
REGION 8	2	2	6	24	1	1	4	4	16	16	2	2	8	8	6	6	24	24
SOUTHERN LEYTE	2	2	6	24	1	1	4	4	16	16	2	2	8	8	6	6	24	24
Padre Burgos	1	1	2	8	0	0	0	0	0	0	2	2	8	8	2	2	8	8

REGION PROVINCE CITY/ MUNICIPALITY BARANGAY		NO. OF AFFECTED			No. of ECs		Inside Evacuation Centers				Outside Evacuation Centers				TOTAL SERVED (CURRENT)			
		Brgys.	Families	Persons	CUM	NOW	Families		Persons		Families		Persons		Families		Persons	
							CUM	NOW	CUM	NOW	CUM	NOW	CUM	NOW	CUM	NOW	CUM	NOW
							(Inside + Outside)											
		1	2	8	0	0	0	0	0	0	2	2	8	8	2	2	8	8
Tomas Oppus	1	1	4	16	1	1	4	4	16	16	0	0	0	0	4	4	16	16
		1	4	16	1	1	4	4	16	16	0	0	0	0	4	4	16	16
REGION 9	5	4	1,028	3,114	4	0	58	0	185	0	970	970	2,929	2,929	1,028	970	3,114	2,929
ZAMBOANGA DEL NORTE	5	4	1,028	3,114	4	0	58	0	185	0	970	970	2,929	2,929	1,028	970	3,114	2,929
Dapitan	1	1	14	70	0	0	0	0	0	0	14	14	70	70	14	14	70	70
Tamion		1	14	70	0	0	0	0	0	0	14	14	70	70	14	14	70	70
Katipunan	1	1	7	16	1	0	7	0	16	0	0	0	0	0	7	0	16	0
San Antonio		1	7	16	1	0	7	0	16	0	0	0	0	0	7	0	16	0
Sindangan	1	0	40	125	1	0	40	0	125	0	0	0	0	0	40	0	125	0
		0	40	125	1	0	40	0	125	0	0	0	0	0	40	0	125	0
Dipolog	2	2	967	2,903	2	0	11	0	44	0	956	956	2,859	2,859	967	956	2,903	2,859
Sta. Isabel		1	966	2,898	1	0	10	0	39	0	956	956	2,859	2,859	966	956	2,898	2,859
Lugdungan		1	1	5	1	0	1	0	5	0	0	0	0	0	1	0	5	0
REGION 10	6	18	484	1,965	7	0	244	0	953	0	34	0	104	0	278	0	1,057	0
LANAO DEL NORTE	2	1	49	212	2	0	49	0	212	0	0	0	0	0	49	0	212	0
Iligan	1	1	40	180	1	0	40	0	180	0	0	0	0	0	40	0	180	0
		1	40	180	1	0	40	0	180	0	0	0	0	0	40	0	180	0
Baroy	1	0	9	32	1	0	9	0	32	0	0	0	0	0	9	0	32	0
		0	9	32	1	0	9	0	32	0	0	0	0	0	9	0	32	0
BUKIDNON	2	6	334	1,248	4	0	193	0	731	0	33	0	99	0	226	0	830	0
Valencia	1	5	333	1,245	4	0	193	0	731	0	33	0	99	0	226	0	830	0
		5	333	1,245	4	0	193	0	731	0	33	0	99	0	226	0	830	0
San Fernando	1	1	1	3	0	0	0	0	0	0	0	0	0	0	0	0	0	0
		1	1	3	0	0	0	0	0	0	0	0	0	0	0	0	0	0
MISAMIS ORIENTAL	2	11	101	505	1	0	2	0	10	0	1	0	5	0	3	0	15	0
Magsaysay (Linugos)	1	10	100	500	1	0	2	0	10	0	0	0	0	0	2	0	10	0
		10	100	500	1	0	2	0	10	0	0	0	0	0	2	0	10	0
Talisayan	1	1	1	5	0	0	0	0	0	0	1	0	5	0	1	0	5	0
		1	1	5	0	0	0	0	0	0	1	0	5	0	1	0	5	0
REGION 11	40	39	19,154	58,688	14	0	491	0	1,602	0	33	2	165	10	524	2	1,767	10
DAVAO DEL SUR	3	3	87	327	0	0	0	0	0	0	33	2	165	10	33	2	165	10

REGION PROVINCE CITY/ MUNICIPALITY BARANGAY		NO. OF AFFECTED			No. of ECs		Inside Evacuation Centers				Outside Evacuation Centers				TOTAL SERVED (CURRENT)					
		Brgys.	Families	Persons	CUM	NOW	Families		Persons		Families		Persons		(Inside + Outside)		Families		Persons	
							CUM	NOW	CUM	NOW	CUM	NOW	CUM	NOW	CUM	NOW	CUM	NOW	CUM	NOW
Kiblawan	3	3	87	327	0	0	0	0	0	0	33	2	165	10	33	2	165	10		
Latian		1	18	90	0	0	0	0	0	0	18	2	90	10	18	2	90	10		
San Pedro		1	15	75	0	0	0	0	0	0	15	0	75	0	15	0	75	0		
Tacub		1	54	162	0	0	0	0	0	0	0	0	0	0	0	0	0	0		
DAVAO ORIENTAL	27	26	15,990	47,970	11	0	469	0	1,510	0	0	0	0	0	469	0	1,510	0		
Cateel	12	12	6,388	19,164	4	0	123	0	369	0	0	0	0	0	123	0	369	0		
Abejod		1	400	1,200	1	0	88	0	264	0	0	0	0	0	88	0	264	0		
Alegria		1	600	1,800	1	0	16	0	48	0	0	0	0	0	16	0	48	0		
Baybay		1	150	450	0	0	0	0	0	0	0	0	0	0	0	0	0	0		
Mainit		1	30	90	1	0	15	0	45	0	0	0	0	0	15	0	45	0		
Poblacion		1	1,500	4,500	0	0	0	0	0	0	0	0	0	0	0	0	0	0		
San Antonio		1	1,000	3,000	0	0	0	0	0	0	0	0	0	0	0	0	0	0		
Sta Felomina		1	400	1,200	1	0	4	0	12	0	0	0	0	0	4	0	12	0		
San Rafael		1	180	540	0	0	0	0	0	0	0	0	0	0	0	0	0	0		
San Alfonso		1	300	900	0	0	0	0	0	0	0	0	0	0	0	0	0	0		
San Miguel		1	422	1,266	0	0	0	0	0	0	0	0	0	0	0	0	0	0		
San Vicente		1	406	1,218	0	0	0	0	0	0	0	0	0	0	0	0	0	0		
Taytayan		1	1,000	3,000	0	0	0	0	0	0	0	0	0	0	0	0	0	0		
Governor Generoso	12	11	9,426	28,278	7	0	346	0	1,141	0	0	0	0	0	346	0	1,141	0		
Manuel Roxas		1	905	2,715	0	0	0	0	0	0	0	0	0	0	0	0	0	0		
Sergio Osmena		1	734	2,202	0	0	0	0	0	0	0	0	0	0	0	0	0	0		
Crispin Dela Cruz		1	792	2,376	0	0	0	0	0	0	0	0	0	0	0	0	0	0		
Tibanban		1	2,973	8,919	0	0	0	0	0	0	0	0	0	0	0	0	0	0		
Anitap		1	473	1,419	0	0	0	0	0	0	0	0	0	0	0	0	0	0		
Upper Tibanban		1	449	1,347	0	0	0	0	0	0	0	0	0	0	0	0	0	0		
Oregon		1	423	1,269	0	0	0	0	0	0	0	0	0	0	0	0	0	0		
Montserrat		1	597	1,791	0	0	0	0	0	0	0	0	0	0	0	0	0	0		
Tamban		1	502	1,506	0	0	0	0	0	0	0	0	0	0	0	0	0	0		
Magdug		1	898	2,694	0	0	0	0	0	0	0	0	0	0	0	0	0	0		
Tagabebe		1	680	2,040	0	0	0	0	0	0	0	0	0	0	0	0	0	0		
Without Breakdown		0	0	0	7	0	346	0	1,141	0	0	0	0	0	346	0	1,141	0		
Baganga	3	3	176	528	0	0	0	0	0	0	0	0	0	0	0	0	0	0		

REGION PROVINCE CITY/ MUNICIPALITY BARANGAY		NO. OF AFFECTED			No. of ECs		Inside Evacuation Centers				Outside Evacuation Centers				TOTAL SERVED (CURRENT)			
		Brgys.	Families	Persons	CUM	NOW	Families		Persons		Families		Persons		(Inside + Outside)			
							CUM	NOW	CUM	NOW	CUM	NOW	CUM	NOW	CUM	NOW	CUM	NOW
Ban-ao		1	64	192	0	0	0	0	0	0	0	0	0	0	0	0	0	0
Kinablangan		1	83	249	0	0	0	0	0	0	0	0	0	0	0	0	0	0
San Victor		1	29	87	0	0	0	0	0	0	0	0	0	0	0	0	0	0
DAVAO DE ORO	10	10	3,077	10,391	3	0	22	0	92	0	0	0	0	0	22	0	92	0
Compostela	10	10	3,077	10,391	3	0	22	0	92	0	0	0	0	0	22	0	92	0
Aurora		1	30	125	0	0	0	0	0	0	0	0	0	0	0	0	0	0
Gabi		1	140	560	0	0	0	0	0	0	0	0	0	0	0	0	0	0
Mangayon		1	323	1,303	0	0	0	0	0	0	0	0	0	0	0	0	0	0
New Alegria		1	40	165	0	0	0	0	0	0	0	0	0	0	0	0	0	0
Panansalan		1	30	140	0	0	0	0	0	0	0	0	0	0	0	0	0	0
Poblacion		1	1,675	4,915	1	0	9	0	43	0	0	0	0	0	9	0	43	0
San Jose		1	12	61	0	0	0	0	0	0	0	0	0	0	0	0	0	0
San Miguel		1	9	34	1	0	9	0	33	0	0	0	0	0	9	0	33	0
Tamia		1	246	908	1	0	4	0	16	0	0	0	0	0	4	0	16	0
Osmena		1	572	2,180	0	0	0	0	0	0	0	0	0	0	0	0	0	0
REGION 12	17	49	811	2,664	3	1	152	11	458	33	17	0	58	0	169	11	516	33
SOUTH COTABATO	13	13	450	1,581	1	0	94	0	282	0	13	0	39	0	107	0	321	0
Banga	12	12	300	1,131	0	0	0	0	0	0	13	0	39	0	13	0	39	0
Benitez		1	21	64	0	0	0	0	0	0	0	0	0	0	0	0	0	0
Cabuling		1	8	24	0	0	0	0	0	0	1	0	3	0	1	0	3	0
El Nonok		1	65	195	0	0	0	0	0	0	0	0	0	0	0	0	0	0
Improgo		1	27	84	0	0	0	0	0	0	0	0	0	0	0	0	0	0
Liwanay		1	1	3	0	0	0	0	0	0	0	0	0	0	0	0	0	0
Malaya		1	7	21	0	0	0	0	0	0	0	0	0	0	0	0	0	0
Rang-ay		1	9	11	0	0	0	0	0	0	0	0	0	0	0	0	0	0
Reyes		1	97	291	0	0	0	0	0	0	12	0	36	0	12	0	36	0
Rizal Poblacion		1	14	298	0	0	0	0	0	0	0	0	0	0	0	0	0	0
San Vicente		1	2	5	0	0	0	0	0	0	0	0	0	0	0	0	0	0
Yangco		1	42	114	0	0	0	0	0	0	0	0	0	0	0	0	0	0
Rizal 3		1	7	21	0	0	0	0	0	0	0	0	0	0	0	0	0	0
Norala	1	1	150	450	1	0	94	0	282	0	0	0	0	0	94	0	282	0
San Miguel		1	150	450	1	0	94	0	282	0	0	0	0	0	94	0	282	0

REGION PROVINCE CITY/ MUNICIPALITY BARANGAY		NO. OF AFFECTED			No. of ECs		Inside Evacuation Centers				Outside Evacuation Centers				TOTAL SERVED (CURRENT)					
		Brgys.	Families	Persons	CUM	NOW	Families		Persons		Families		Persons		(Inside + Outside)		Families		Persons	
							CUM	NOW	CUM	NOW	CUM	NOW	CUM	NOW	CUM	NOW	CUM	NOW	CUM	NOW
SULTAN KUDARAT	1	1	43	129	1	0	11	0	42	0	0	0	0	0	11	0	42	0		
Isulan	1	1	43	129	1	0	11	0	42	0	0	0	0	0	11	0	42	0		
Sampao		1	43	129	1	0	11	0	42	0	0	0	0	0	11	0	42	0		
SARANGANI	1	1	11	33	1	1	11	11	33	33	0	0	0	0	11	11	33	33		
Malapatan	1	1	11	33	1	1	11	11	33	33	0	0	0	0	11	11	33	33		
Upper Suyan		1	11	33	1	1	11	11	33	33	0	0	0	0	11	11	33	33		
COTABATO	2	34	307	921	0	0	36	0	101	0	4	0	19	0	40	0	120	0		
Makilala	1	22	267	801	0	0	0	0	0	0	0	0	0	0	0	0	0	0		
		22	267	801	0	0	0	0	0	0	0	0	0	0	0	0	0	0		
Mlang	1	12	40	120	0	0	36	0	101	0	4	0	19	0	40	0	120	0		
		12	40	120	0	0	36	0	101	0	4	0	19	0	40	0	120	0		
CARAGA	74	130	13,070	48,565	162	160	7,576	7,504	29,556	29,203	126	126	515	515	7,702	7,630	30,071	29,718		
AGUSAN DEL SUR	17	40	6,159	21,037	60	60	932	932	2,879	2,879	97	97	372	372	1,029	1,029	3,251	3,251		
Rosario	9	9	1,907	8,172	25	25	99	99	501	501	61	61	244	244	160	160	745	745		
Wasian		1	119	551	1	1	19	19	100	100	0	0	0	0	19	19	100	100		
Sta. Cruz		1	61	284	1	1	5	5	75	75	0	0	0	0	5	5	75	75		
Cabawan		1	336	1,436	7	7	19	19	95	95	0	0	0	0	19	19	95	95		
Novele		1	557	2,498	7	7	2	2	7	7	61	61	244	244	63	63	251	251		
Tagbayagan		1	26	135	1	1	0	0	0	0	0	0	0	0	0	0	0	0		
Poblacion		1	416	1,746	3	3	54	54	224	224	0	0	0	0	54	54	224	224		
Libuac		1	305	1,158	3	3	0	0	0	0	0	0	0	0	0	0	0	0		
Cabantao		1	51	205	1	1	0	0	0	0	0	0	0	0	0	0	0	0		
Maligaya		1	36	159	1	1	0	0	0	0	0	0	0	0	0	0	0	0		
Bunawan	1	7	107	274	9	9	93	93	232	232	14	14	42	42	107	107	274	274		
		7	107	274	9	9	93	93	232	232	14	14	42	42	107	107	274	274		
Prosperidad	1	4	2,508	10,263	2	2	20	20	0	0	0	0	0	0	20	20	0	0		
		4	2,508	10,263	2	2	20	20	0	0	0	0	0	0	20	20	0	0		
Trento	1	2	260	436	7	7	260	260	436	436	0	0	0	0	260	260	436	436		
		2	260	436	7	7	260	260	436	436	0	0	0	0	260	260	436	436		
Bayugan	1	1	0	0	0	0	0	0	0	0	0	0	0	0	0	0	0	0		
		1	0	0	0	0	0	0	0	0	0	0	0	0	0	0	0	0		
San Francisco	1	2	0	0	0	0	0	0	0	0	0	0	0	0	0	0	0	0		

REGION PROVINCE CITY/ MUNICIPALITY BARANGAY		NO. OF AFFECTED			No. of ECs		Inside Evacuation Centers				Outside Evacuation Centers				TOTAL SERVED (CURRENT)			
		Brgys.	Families	Persons	CUM	NOW	Families		Persons		Families		Persons		(Inside + Outside)			
							CUM	NOW	CUM	NOW	CUM	NOW	CUM	NOW	CUM	NOW	CUM	NOW
		2	0	0	0	0	0	0	0	0	0	0	0	0	0	0	0	0
Sibagat	1	6	514	1,892	10	10	460	460	1,710	1,710	22	22	86	86	482	482	1,796	1,796
		6	514	1,892	10	10	460	460	1,710	1,710	22	22	86	86	482	482	1,796	1,796
Santa Josefa	1	2	2	0	0	0	0	0	0	0	0	0	0	0	0	0	0	0
		2	2	0	0	0	0	0	0	0	0	0	0	0	0	0	0	0
Esperanza	1	7	861	0	7	7	0	0	0	0	0	0	0	0	0	0	0	0
		7	861	0	7	7	0	0	0	0	0	0	0	0	0	0	0	0
AGUSAN DEL NORTE	8	34	751	2,650	36	34	751	679	2,650	2,297	0	0	0	0	751	679	2,650	2,297
Remedios T. Romualdez	1	4	144	499	5	5	144	143	499	495	0	0	0	0	144	143	499	495
		4	144	499	5	5	144	143	499	495	0	0	0	0	144	143	499	495
Las Nieves	1	9	210	676	9	9	210	154	676	395	0	0	0	0	210	154	676	395
		9	210	676	9	9	210	154	676	395	0	0	0	0	210	154	676	395
Jabonga	1	3	110	332	3	3	110	110	332	332	0	0	0	0	110	110	332	332
		3	110	332	3	3	110	110	332	332	0	0	0	0	110	110	332	332
Cabadbaran	1	6	111	0	6	6	111	111	0	0	0	0	0	0	111	111	0	0
		6	111	0	6	6	111	111	0	0	0	0	0	0	111	111	0	0
Magallanes	1	2	138	549	2	2	138	138	549	549	0	0	0	0	138	138	549	549
		2	138	549	2	2	138	138	549	549	0	0	0	0	138	138	549	549
Santiago	1	3	38	173	4	2	38	23	173	105	0	0	0	0	38	23	173	105
		3	38	173	4	2	38	23	173	105	0	0	0	0	38	23	173	105
Buenavista	1	7	0	421	7	7	0	0	421	421	0	0	0	0	0	0	421	421
		7	0	421	7	7	0	0	421	421	0	0	0	0	0	0	421	421
No breakdown	1	0	0	0	0	0	0	0	0	0	0	0	0	0	0	0	0	0
		0	0	0	0	0	0	0	0	0	0	0	0	0	0	0	0	0
BUTUAN CITY	41	41	5,293	20,687	51	51	5,026	5,026	19,836	19,836	29	29	143	143	5,055	5,055	19,979	19,979
Butuan	41	41	5,293	20,687	51	51	5,026	5,026	19,836	19,836	29	29	143	143	5,055	5,055	19,979	19,979
Pigdaulan		1	21	73	1	1	21	21	73	73	0	0	0	0	21	21	73	73
Libertad		1	249	1,048	1	1	249	249	1,048	1,048	0	0	0	0	249	249	1,048	1,048
Ampayon		1	265	1,008	1	1	265	265	1,008	1,008	0	0	0	0	265	265	1,008	1,008
Sto. Nino		1	210	696	3	3	210	210	696	696	0	0	0	0	210	210	696	696
Mandamo		1	137	650	1	1	137	137	650	650	0	0	0	0	137	137	650	650
Lemon		1	126	180	1	1	126	126	180	180	0	0	0	0	126	126	180	180

REGION PROVINCE CITY/ MUNICIPALITY BARANGAY	NO. OF AFFECTED			No. of ECs		Inside Evacuation Centers				Outside Evacuation Centers				TOTAL SERVED (CURRENT)					
	Brgys.	Families	Persons	CUM	NOW	Families		Persons		Families		Persons		(Inside + Outside)		Families		Persons	
						CUM	NOW	CUM	NOW	CUM	NOW	CUM	NOW	CUM	NOW	CUM	NOW	CUM	NOW
De Oro	1	28	109	1	1	28	28	109	109	0	0	0	0	28	28	109	109		
Cabcabon	1	13	55	1	1	13	13	55	55	0	0	0	0	13	13	55	55		
Maon	1	81	241	2	2	81	81	241	241	0	0	0	0	81	81	241	241		
KInamlutan	1	13	57	1	1	13	13	57	57	0	0	0	0	13	13	57	57		
Bitan-agan	1	19	89	2	2	19	19	89	89	0	0	0	0	19	19	89	89		
Pangabugan	1	67	218	1	1	67	67	218	218	0	0	0	0	67	67	218	218		
San Vicente	1	861	3,422	3	3	861	861	3,422	3,422	0	0	0	0	861	861	3,422	3,422		
Baan Km3	1	583	2,303	4	4	583	583	2,303	2,303	0	0	0	0	583	583	2,303	2,303		
Baan Riverside	1	184	824	2	2	184	184	824	824	0	0	0	0	184	184	824	824		
Rizal	1	67	287	2	2	39	39	149	149	28	28	138	138	67	67	287	287		
Tungao	1	5	31	0	0	5	5	31	31	0	0	0	0	5	5	31	31		
Imadejas	1	46	182	0	0	46	46	182	182	0	0	0	0	46	46	182	182		
Holy Redeemer	1	339	1,417	0	0	337	337	1,407	1,407	0	0	0	0	337	337	1,407	1,407		
Villa Kananga	1	160	795	0	0	160	160	795	795	0	0	0	0	160	160	795	795		
Bonbon	1	24	120	0	0	24	24	120	120	0	0	0	0	24	24	120	120		
Tagabaca	1	240	721	0	0	240	240	721	721	0	0	0	0	240	240	721	721		
Bancasi	1	117	533	3	3	117	117	533	533	0	0	0	0	117	117	533	533		
Aupagan	1	53	212	0	0	53	53	212	212	0	0	0	0	53	53	212	212		
Fort Poyohon	1	173	584	3	3	80	80	373	373	0	0	0	0	80	80	373	373		
Dankias	1	10	47	0	0	10	10	47	47	0	0	0	0	10	10	47	47		
Pagatpatan	1	43	201	0	0	43	43	201	201	0	0	0	0	43	43	201	201		
Mahay	1	398	1,997	18	18	398	398	1,997	1,997	0	0	0	0	398	398	1,997	1,997		
Ambago	1	95	297	0	0	95	95	297	297	0	0	0	0	95	95	297	297		
Limaha	1	116	424	0	0	116	116	424	424	0	0	0	0	116	116	424	424		
Taligaman	1	2	8	0	0	2	2	8	8	0	0	0	0	2	2	8	8		
Baobaon	1	65	239	0	0	65	65	239	239	0	0	0	0	65	65	239	239		
Banza	1	46	132	0	0	46	46	132	132	0	0	0	0	46	46	132	132		
Obrero	1	132	442	0	0	132	132	442	442	0	0	0	0	132	132	442	442		
Pianing	1	28	121	0	0	28	28	121	121	0	0	0	0	28	28	121	121		
Mahogany	1	22	83	0	0	22	22	83	83	0	0	0	0	22	22	83	83		
Buhangin	1	94	269	0	0	94	94	269	269	1	1	5	5	95	95	274	274		
Basag	1	17	80	0	0	17	17	80	80	0	0	0	0	17	17	80	80		

REGION PROVINCE CITY/ MUNICIPALITY BARANGAY		NO. OF AFFECTED			No. of ECs		Inside Evacuation Centers				Outside Evacuation Centers				TOTAL SERVED (CURRENT)			
		Brgys.	Families	Persons	CUM	NOW	Families		Persons		Families		Persons		Families		Persons	
							CUM	NOW	CUM	NOW	CUM	NOW	CUM	NOW	CUM	NOW		
Los Angeles		1	77	318	0	0	0	0	0	0	0	0	0	0	0	0	0	0
Agusan Pequino		1	59	159	0	0	0	0	0	0	0	0	0	0	0	0	0	0
Maug		1	8	15	0	0	0	0	0	0	0	0	0	0	0	0	0	0
SURIGAO DEL NORTE	5	7	166	688	7	7	166	166	688	688	0	0	0	0	166	166	688	688
Mainit	1	1	35	175	1	1	35	35	175	175	0	0	0	0	35	35	175	175
		1	35	175	1	1	35	35	175	175	0	0	0	0	35	35	175	175
General Luna	1	1	5	22	1	1	5	5	22	22	0	0	0	0	5	5	22	22
		1	5	22	1	1	5	5	22	22	0	0	0	0	5	5	22	22
Bacuag	1	3	84	339	3	3	84	84	339	339	0	0	0	0	84	84	339	339
		3	84	339	3	3	84	84	339	339	0	0	0	0	84	84	339	339
Claver	1	1	32	103	1	1	32	32	103	103	0	0	0	0	32	32	103	103
		1	32	103	1	1	32	32	103	103	0	0	0	0	32	32	103	103
Tubod	1	1	10	49	1	1	10	10	49	49	0	0	0	0	10	10	49	49
		1	10	49	1	1	10	10	49	49	0	0	0	0	10	10	49	49
SURIGAO DEL SUR	3	8	701	3,503	8	8	701	701	3,503	3,503	0	0	0	0	701	701	3,503	3,503
Lianga	1	5	660	3,310	5	5	660	660	3,310	3,310	0	0	0	0	660	660	3,310	3,310
		5	660	3,310	5	5	660	660	3,310	3,310	0	0	0	0	660	660	3,310	3,310
Lanuza	1	1	8	28	1	1	8	8	28	28	0	0	0	0	8	8	28	28
		1	8	28	1	1	8	8	28	28	0	0	0	0	8	8	28	28
Barobo	1	2	33	165	2	2	33	33	165	165	0	0	0	0	33	33	165	165
		2	33	165	2	2	33	33	165	165	0	0	0	0	33	33	165	165

CASUALTIES as of (February 23, 2023 08:00)

PROVINCE CITY /MUNICIPALITY BARANGAY	QTY	SURNAME	FIRST NAME	MIDDLE NAME	AGE	SEX	ADDRESS	CAUSE	REMARKS	SOURCE OF DATA	VALIDATED
DEAD	2										
REGION 9	1										
ZAMBOANGA DEL NORTE	1										
Siayan	1										

PROVINCE CITY /MUNICIPALITY BARANGAY	QTY	SURNAME	FIRST NAME	MIDDLE NAME	AGE	SEX	ADDRESS	CAUSE	REMARKS	SOURCE OF DATA	VALIDATED
Dumpilas					36	Female	Brgy. Dumpilas, Siayan	Drowned	- The victim was reported missing by her husband and found dead on 15 February 2023, 11:30 AM. - The victim together with her husband was on their way home but due to heavy rain, the water on the spillway was overflowing. Suddenly the victim was slipped and borne by the strong current water.	LDRRMO and MPS Spot Report	Yes
REGION 11	1										
DAVAO ORIENTAL	1										
Governor Generoso	1										
		Gaudicos	Joel	Bagarinao	40	Male	Prk 3, Brgy. Tamblan,	Carried away by strong current		Police Report of PNP XI - Davao Oriental	Yes
INJURED/ ILL	3										
REGION 10	3										
BUKIDNON	1										
San Fernando	1										
Halapitan		Obayan	Ruben			Male	P-5, Halapitan, San Fernando		-Suffered contusion and abrasion of some part of his body -First aid was applied	LGU	Yes
LANAO DEL NORTE	2										
Magsaysay	2										
Poblacion		Biaño	Siano		65	Male	Poblacion, Magsaysay, Lanao del Norte	Lightning Strike	Lightning Strike – minor injuries, not admitted to hospital	LGU	Yes
		Biaño	Esther		68	Female	Poblacion, Magsaysay, Lanao del Norte	Lightning Strike	Lightning Strike – minor injuries, not admitted to hospital	LGU	Yes

ROADS AND BRIDGES as of (February 23, 2023 08:00)

REGION PROVINCE CITY /MUNICIPALITY BARANGAY		TYPE	CLASSIFICATION	ROAD SECTION/BRIDGE	STATUS	DATE REPORTED (passable)	TIME REPORTED (passable)	DATE REPORTED (not passable)	TIME REPORTED (not passable)	REMARKS
GRAND TOTAL	114									
REGION 2	1									
ISABELA	1									
Cabagan	1									
		Bridge	City/Municipality	Cansan-Bagutari Overflow Bridge	NPATV - NOT PASSABLE ALL TYPES VEHICLES			20 February 2023	02:00 pm	
REGION 5	60									
CAMARINES NORTE	16									
Basud	3									
San Jose		Road		Barangay San Jose road	PATV - PASSABLE ALL TYPES VEHICLES	19 February 2023	05:00 pm	19 February 2023	07:35 am	
Caayuhan		Bridge		Barangay Caayunan Pamulyutan creek	PATV - PASSABLE ALL TYPES VEHICLES	19 February 2023	05:00 pm	19 February 2023	08:14 am	
Mantugawe, Binatagan		Road		Mantugawe-Binatagan spillway	PATV - PASSABLE ALL TYPES VEHICLES	19 February 2023	05:00 pm	19 February 2023	08:48 am	
Labo	5									
Canapawan		Road		Barangay Canapawan spillway	NPLV - NOT PASSABLE LIGHT VEHICLES			18 February 2023	08:30 pm	
Exciban		Road		Barangay Exciban spillway	NPLV - NOT PASSABLE LIGHT VEHICLES			18 February 2023	10:00 am	
Submakin		Road		Barangay Submakin spillway	NPLV - NOT PASSABLE LIGHT VEHICLES			18 February 2023	09:00 pm	
Malibago		Road		Barangay Malibago spillway	NPLV - NOT PASSABLE LIGHT VEHICLES			18 February 2023	03:00 am	
Tigbinan		Road		Tigbinan Spillway	NPLV - NOT PASSABLE LIGHT VEHICLES			20 February 2023	05:00 pm	

REGION PROVINCE CITY /MUNICIPALITY BARANGAY		TYPE	CLASSIFICATION	ROAD SECTION/BRIDGE	STATUS	DATE REPORTED (passable)	TIME REPORTED (passable)	DATE REPORTED (not passable)	TIME REPORTED (not passable)	REMARKS
Mercedes	2									
Pambuhan		Road		Barangay Pambuhan spillway	PATV - PASSABLE ALL TYPES VEHICLES	20 February 2023	07:12 am	19 February 2023	07:06 am	
San Roque		Road			PATV - PASSABLE ALL TYPES VEHICLES	20 February 2023	08:00 am	20 February 2023		
Paracale	2									
San Roque		Road			PATV - PASSABLE ALL TYPES VEHICLES	20 February 2023	08:00 am	20 February 2023		
Casalugan		Road			PATV - PASSABLE ALL TYPES VEHICLES	20 February 2023	08:00 am	20 February 2023		
San Vicente	2									
Calabagas		Road		Barangay Calabagas road	NPATV - NOT PASSABLE ALL TYPES VEHICLES			19 February 2023	11:00 am	
Cabanbanan		Road			NPATV - NOT PASSABLE ALL TYPES VEHICLES			20 February 2023	01:07 pm	
Vinzons	2									
Mangcayo		Road			NPATV - NOT PASSABLE ALL TYPES VEHICLES			20 February 2023	06:30 am	
Awitan		Road			NPATV - NOT PASSABLE ALL TYPES VEHICLES			21 February 2023	06:50 am	
CAMARINES SUR	21									
Iriga City	5									
Sta. Maria - Sabang		Road		Sta. Maria - Sabang Spillway	PATV - PASSABLE ALL TYPES VEHICLES	20 February 2023	10:31 pm	18 February 2023		
Sta. Teresita - San Andres		Road		Sta. Teresita - San Andres Spillway	PATV - PASSABLE ALL TYPES VEHICLES	20 February 2023	10:31 am	18 February 2023		

REGION PROVINCE CITY /MUNICIPALITY BARANGAY		TYPE	CLASSIFICATION	ROAD SECTION/BRIDGE	STATUS	DATE REPORTED (passable)	TIME REPORTED (passable)	DATE REPORTED (not passable)	TIME REPORTED (not passable)	REMARKS
Sta. Teresita - Pugay		Road		Sta. Teresita - Pugay Spillway	PATV - PASSABLE ALL TYPES VEHICLES	20 February 2023	10:31 am	18 February 2023		
San Jose Baras - Sagrada		Road		San Jose Baras - Sagrada Spillway	PATV - PASSABLE ALL TYPES VEHICLES	20 February 2023	10:31 am	18 February 2023		
Sagrada-Montanoza		Road		Sagrada-Montanoza Spillway	NPLV - NOT PASSABLE LIGHT VEHICLES			18 February 2023		
Presentacion	1									
Sitio Algao, Cagnipa		Road		Sitio Algao, Cagnipa Road	PATV - PASSABLE ALL TYPES VEHICLES	18 February 2023	11:00 pm	18 February 2023	08:10 pm	
Baao	3									
San Nicolas		Road		San Nicholas -NIA Road	PATV - PASSABLE ALL TYPES VEHICLES	20 February 2023	10:47 am	19 February 2023	12:23 am	
Cristo Rey		Road		Cristo Rey Spillway	PATV - PASSABLE ALL TYPES VEHICLES	20 February 2023	10:47 am	19 February 2023	12:23 am	
Pugay		Road		Pugay Spillway	PATV - PASSABLE ALL TYPES VEHICLES	20 February 2023	10:47 am	19 February 2023	12:23 am	
Sagnay	2									
Aniog		Road		Aniog Spillway	PATV - PASSABLE ALL TYPES VEHICLES	20 February 2023	10:25 am	19 February 2023	07:59 am	
Sitio Bolo Tinorongan		Road		Sitio Bolo Tinorongan Spillway	NPATV - NOT PASSABLE ALL TYPES VEHICLES			19 February 2023	07:59 am	
Garchitorena	1									
Ason-Bahi		Road		Ason-Bahi Spillway	NPATV - NOT PASSABLE ALL TYPES VEHICLES			19 February 2023	08:51 am	
Buhi	4									

REGION PROVINCE CITY /MUNICIPALITY BARANGAY		TYPE	CLASSIFICATION	ROAD SECTION/BRIDGE	STATUS	DATE REPORTED (passable)	TIME REPORTED (passable)	DATE REPORTED (not passable)	TIME REPORTED (not passable)	REMARKS
Salay		Road		Salay Spillway	PATV - PASSABLE ALL TYPES VEHICLES	20 February 2023	06:00 pm	19 February 2023	08:57 am	
Sagrada (Pito)		Road		Sagrada Spillway	NPLV - NOT PASSABLE LIGHT VEHICLES			19 February 2023	08:57 am	
Sta. Clara (Tawagan)		Road		Sta. Clara Spillway	NPLV - NOT PASSABLE LIGHT VEHICLES			19 February 2023	08:57 am	
Monte Calvario (Ikiti)		Road		Monte Calvario Spillway	NPLV - NOT PASSABLE LIGHT VEHICLES			19 February 2023	08:57 am	
Nabua	3									
San Roque Madawon - San Vicente Ogbon		Road			NPLV - NOT PASSABLE LIGHT VEHICLES			19 February 2023	09:34 am	
Sta. Elena (along Waras River)		Road		Sta. Elena Spillway	NPLV - NOT PASSABLE LIGHT VEHICLES			19 February 2023	09:34 am	
San Vicente Ogbon - Busrac		Road		San Vicente Ogbon - Busrac Spillway	NPLV - NOT PASSABLE LIGHT VEHICLES			19 February 2023	05:00 pm	
Del Gallego	1									
Kinalangan-Mansalaya		Road		Kinalangan-Mansalaya Spillway	NPATV - NOT PASSABLE ALL TYPES VEHICLES			19 February 2023	11:00 am	
Bato	1									
San Vicente - Bacolod		Road		San Vicente - Bacolod Spillway	NPATV - NOT PASSABLE ALL TYPES VEHICLES			20 February 2023	08:00 am	
SORSOGON	15									
Bulusan	1									
Brgy Sapngan- San Francisco		Road		Brgy Sapngan-San Francisco Spillway	PATV - PASSABLE ALL TYPES VEHICLES	18 February 2023	10:00 pm	18 February 2023	06:00 pm	
Juban	5									
Bacolod		Road			NPATV - NOT PASSABLE ALL TYPES VEHICLES			18 February 2023		

REGION PROVINCE CITY /MUNICIPALITY BARANGAY		TYPE	CLASSIFICATION	ROAD SECTION/BRIDGE	STATUS	DATE REPORTED (passable)	TIME REPORTED (passable)	DATE REPORTED (not passable)	TIME REPORTED (not passable)	REMARKS
Aroroy		Road			PATV - PASSABLE ALL TYPES VEHICLES	19 February 2023	06:00 pm	18 February 2023		
Lajoning (Purok 2)		Road			PATV - PASSABLE ALL TYPES VEHICLES	19 February 2023	06:00 pm	18 February 2023		
Biriran (Purok 2)		Road		Biriran Spillway	PATV - PASSABLE ALL TYPES VEHICLES	19 February 2023	06:00 pm	18 February 2023	07:00 am	
Calateo		Road		Calateo Sillway	PATV - PASSABLE ALL TYPES VEHICLES	19 February 2023	06:00 pm	18 February 2023	07:00 am	
Bulan	1									
San Francisco (Sitio Liman)		Road		San Francisco Spillway	PATV - PASSABLE ALL TYPES VEHICLES	19 February 2023	06:00 pm	18 February 2023	11:30 am	
Magallanes	6									
Malbog		Road		Malbog Spillway	PATV - PASSABLE ALL TYPES VEHICLES	19 February 2023	06:30 pm	18 February 2023	05:30 pm	
Sta. Elena		Road		Sta. Elena Spillway	PATV - PASSABLE ALL TYPES VEHICLES	19 February 2023	06:30 pm	18 February 2023		
Incarizan		Road			PATV - PASSABLE ALL TYPES VEHICLES	19 February 2023	06:30 pm	18 February 2023	06:30 pm	
Tula Tula Norte		Road			PATV - PASSABLE ALL TYPES VEHICLES	19 February 2023	06:30 pm	18 February 2023	06:30 pm	
Siution		Road		Siution Spillway	PATV - PASSABLE ALL TYPES VEHICLES	19 February 2023	06:30 pm	18 February 2023	06:00 pm	
Salvacion		Road		Salvacion Spillway	PATV - PASSABLE ALL TYPES VEHICLES	19 February 2023	06:30 pm	18 February 2023	06:00 pm	
Sorsogon City	2									

REGION PROVINCE CITY /MUNICIPALITY BARANGAY		TYPE	CLASSIFICATION	ROAD SECTION/BRIDGE	STATUS	DATE REPORTED (passable)	TIME REPORTED (passable)	DATE REPORTED (not passable)	TIME REPORTED (not passable)	REMARKS
Osiao (Sitio Tiris)		Road			PATV - PASSABLE ALL TYPES VEHICLES	19 February 2023	06:30 pm	18 February 2023		
Buenavista		Road			PATV - PASSABLE ALL TYPES VEHICLES	19 February 2023	08:00 am	18 February 2023	10:00 pm	
CATANDUANES	8									
Panganiban	4									
Sitio Bariurong		Road			PATV - PASSABLE ALL TYPES VEHICLES	19 February 2023	11:00 am	19 February 2023	06:00 am	
Mabini		Road			PATV - PASSABLE ALL TYPES VEHICLES	19 February 2023	11:00 am	19 February 2023	06:00 am	
Cabuyoan		Road			PATV - PASSABLE ALL TYPES VEHICLES	19 February 2023	11:00 am	19 February 2023	06:00 am	
San Antonio		Road		Ogbong-Alinawan Farm to Market Road	OLP - ONE LANE PASSABLE	19 February 2023	11:00 am	19 February 2023	06:00 am	
Bato	1									
Aroyao Pequeno		Road			OLP - ONE LANE PASSABLE	19 February 2023	12:00 pm	19 February 2023		
Gigmoto	2									
Sioron		Road			OLP - ONE LANE PASSABLE	19 February 2023	11:00 am	19 February 2023		
Sicmil		Road			OLP - ONE LANE PASSABLE	19 February 2023	11:00 am	19 February 2023		
Viga	1									
Ogbong		Road			OLP - ONE LANE PASSABLE	19 February 2023	11:00 am	19 February 2023		
REGION 6	13									
CAPIZ	13									
Panitan	1									
		Road	Barangay	Sitio Proper Brgy. Tincupon	PATV - PASSABLE ALL TYPES VEHICLES	17 February 2023	06:30 pm	15 February 2023	12:04 am	
Dumalag	1									

REGION PROVINCE CITY /MUNICIPALITY BARANGAY		TYPE	CLASSIFICATION	ROAD SECTION/BRIDGE	STATUS	DATE REPORTED (passable)	TIME REPORTED (passable)	DATE REPORTED (not passable)	TIME REPORTED (not passable)	REMARKS
		Bridge	City/Municipality	Road approaching Mait Bridge	PATV - PASSABLE ALL TYPES VEHICLES	15 February 2023	01:00 pm	15 February 2023	04:30 am	
Cuartero	5									
		Road	Barangay	Bitoon Ilawod Barangay Road	PATV - PASSABLE ALL TYPES VEHICLES	16 February 2023	06:00 pm	15 February 2023	01:00 pm	
		Road	Barangay	Bitoon Ilaya Barangay Road going to Sitio Lemon	PATV - PASSABLE ALL TYPES VEHICLES	16 February 2023	06:00 pm	15 February 2023	01:00 pm	
		Road	National (primary)	National road going to Angub from poblacion proper	PATV - PASSABLE ALL TYPES VEHICLES	16 February 2023	06:00 pm	15 February 2023	01:00 pm	
		Road	City/Municipality	Road going to Barangay Malagabi	PATV - PASSABLE ALL TYPES VEHICLES	16 February 2023	06:00 pm	15 February 2023	01:00 pm	
		Road	National (primary)	Flooded National Road from Angub, Cuartero going to Municipality of Dumalag	PATV - PASSABLE ALL TYPES VEHICLES	16 February 2023	06:00 pm	15 February 2023	01:00 pm	
Mambusao	4									
		Road	National (primary)	Brgy. Tumalalud Bitsihan	PATV - PASSABLE ALL TYPES VEHICLES	15 February 2023	11:55 am	15 February 2023		
		Road	Barangay	Brgy. Balat-an barangay road	PATV - PASSABLE ALL TYPES VEHICLES	16 February 2023	06:00 pm	16 February 2023		Flooded
		Road	Barangay	Brgy. Tugas, National Highway	PATV - PASSABLE ALL TYPES VEHICLES	16 February 2023	06:00 am	15 February 2023		Flooded
		Road	Barangay	Brgy. Pob. Tabuc, Sitio Kamot	PATV - PASSABLE ALL TYPES VEHICLES	16 February 2023	06:00 am	15 February 2023		Flooded
Sigma	2									
		Road	Barangay	Brgy. Bangonbangon	PATV - PASSABLE ALL TYPES VEHICLES	17 February 2023	06:40 am	15 February 2023		Flooded

REGION PROVINCE CITY /MUNICIPALITY BARANGAY		TYPE	CLASSIFICATION	ROAD SECTION/BRIDGE	STATUS	DATE REPORTED (passable)	TIME REPORTED (passable)	DATE REPORTED (not passable)	TIME REPORTED (not passable)	REMARKS
		Road	Barangay	Brgy. Dayhagon to Cogon	PATV - PASSABLE ALL TYPES VEHICLES	17 February 2023	06:40 am	15 February 2023	03:45 pm	Flooded
REGION 8	3									
EASTERN SAMAR	1									
No breakdown	1									
		Road	National (primary)	WRIGHT-TAFT-BORONGAN ROAD K0861+(-459) - K0890+175	NPATV - NOT PASSABLE ALL TYPES VEHICLES			18 February 2023	07:00 pm	Per DPWH ESDEO evaluation wherein possible landslides will occur due to continuous rains caused by the LPA. Alternate route via JCT Buavista-Lawaan-Marabut Road
SOUTHERN LEYTE	2									
Padre Burgos	2									
Tambo		Road	National (primary)	Brgy. Tambo, Padre Burgos, So. Leyte K1165+100	PATV - PASSABLE ALL TYPES VEHICLES	19 February 2023	05:00 am	18 February 2023	05:00 pm	'Road section is two lanes passable to all types of vehicles as of 05:00 PM of February 19, 2023. Removal/ Clearing of debris from the road shoulder will resume tomorrow. Advise all travelling public to slow down while traversing in landslide areas
Dinahugan		Road	National (primary)	Brgy. Dinahugan, Padre Burgos, So. Leyte K1167+650	PATV - PASSABLE ALL TYPES VEHICLES	19 February 2023	08:00 am	18 February 2023	05:00 pm	'Road section is two lanes passable to all types of vehicles as of 08:00 AM of February 19, 2023. Advise all travelling public to slow down while traversing in landslide areas
REGION 9	9									

REGION PROVINCE CITY /MUNICIPALITY BARANGAY		TYPE	CLASSIFICATION	ROAD SECTION/BRIDGE	STATUS	DATE REPORTED (passable)	TIME REPORTED (passable)	DATE REPORTED (not passable)	TIME REPORTED (not passable)	REMARKS
ZAMBOANGA DEL NORTE	9									
Dapitan	3									
Burgos		Road	National (primary)		PATV - PASSABLE ALL TYPES VEHICLES	14 February 2023	12:00 pm	14 February 2023	08:00 am	
Sulangon		Road	National (primary)		PATV - PASSABLE ALL TYPES VEHICLES	14 February 2023	01:20 pm	14 February 2023	10:30 am	
Ilaya		Road	National (primary)		PATV - PASSABLE ALL TYPES VEHICLES	14 February 2023	11:36 pm	14 February 2023	08:00 am	
Manukan	3									
Upper Disakan		Road			PATV - PASSABLE ALL TYPES VEHICLES	14 February 2023	10:00 pm	14 February 2023	08:00 pm	
San Antonio		Road			PATV - PASSABLE ALL TYPES VEHICLES	14 February 2023	11:00 pm	14 February 2023	09:30 pm	
Dipane		Road	Provincial		NPATV - NOT PASSABLE ALL TYPES VEHICLES			14 February 2023		Road has collapsed
President Manuel A. Roxas	2									
Tantingon		Road			PTLV - PASSABLE TO LIGHT VEHICLES	14 February 2023	11:00 am	14 February 2023	05:00 am	On-going clearing operations.
Balubo		Road			PTLV - PASSABLE TO LIGHT VEHICLES	14 February 2023	03:00 pm	14 February 2023	05:00 am	On-going clearing operations.
Dipolog	1									
San Jose		Road			NPATV - NOT PASSABLE ALL TYPES VEHICLES			15 February 2023		On-going clearing operations.
REGION 10	4									
LANAO DEL NORTE	3									
Magsaysay	1									

REGION PROVINCE CITY /MUNICIPALITY BARANGAY		TYPE	CLASSIFICATION	ROAD SECTION/BRIDGE	STATUS	DATE REPORTED (passable)	TIME REPORTED (passable)	DATE REPORTED (not passable)	TIME REPORTED (not passable)	REMARKS
		Road	Provincial	road section	PATV - PASSABLE ALL TYPES VEHICLES	16 February 2023		15 February 2023		Landslide cleared
Baroy	1									
		Road	Provincial	road section	PATV - PASSABLE ALL TYPES VEHICLES	16 February 2023		15 February 2023		flooding subsided
Tangcal	1									
		Road	Provincial	road section	PATV - PASSABLE ALL TYPES VEHICLES	16 February 2023		15 February 2023		Landslide cleared
BUKIDNON	1									
San Fernando	1									
		Road	Provincial	road section	PATV - PASSABLE ALL TYPES VEHICLES	15 February 2023		15 February 2023		Landslide cleared
REGION 11	15									
DAVAO DE ORO	15									
Monkayo	7									
Haguimitan		Road	Barangay		PATV - PASSABLE ALL TYPES VEHICLES	18 February 2023	10:19 am	18 February 2023	08:00 am	
Mt. Diwata, Purok 3		Road	Barangay		PATV - PASSABLE ALL TYPES VEHICLES	18 February 2023		18 February 2023	10:00 am	With uprooted tree, temporary road not passable as of 10:00am
Mt. Diwata, Purok 22		Road	Provincial		PTLV - PASSABLE TO LIGHT VEHICLES	18 February 2023		18 February 2023		Road passable by motorcycle only
Naboc		Bridge	Provincial		NPATV - NOT PASSABLE ALL TYPES VEHICLES					- Bridge temporary closed
Tube-Tubo		Road	Barangay		PTLV - PASSABLE TO LIGHT VEHICLES	18 February 2023		18 February 2023	09:45 am	
Babag		Road	Barangay		PATV - PASSABLE ALL TYPES VEHICLES	18 February 2023		18 February 2023	09:25 am	

REGION PROVINCE CITY /MUNICIPALITY BARANGAY		TYPE	CLASSIFICATION	ROAD SECTION/BRIDGE	STATUS	DATE REPORTED (passable)	TIME REPORTED (passable)	DATE REPORTED (not passable)	TIME REPORTED (not passable)	REMARKS
Casoon		Road	Barangay		PATV - PASSABLE ALL TYPES VEHICLES	18 February 2023		18 February 2023	09:45 am	
Compostela	6									
Ngan		Road	National (primary)		PATV - PASSABLE ALL TYPES VEHICLES	18 February 2023	10:00 am	18 February 2023	08:00 am	Road cleared and passable
Purok 19, Ngan		Road	National (primary)		OLP - ONE LANE PASSABLE					collapsed concrete pavement and sheetpiling
Mangayon		Road	Provincial	Sitio Side 4	PTLV - PASSABLE TO LIGHT VEHICLES	20 February 2023		18 February 2023		
San Miguel Canube		Bridge	Barangay	Canube	PTLV - PASSABLE TO LIGHT VEHICLES	19 February 2023		18 February 2023		
Aurora		Bridge	Barangay	Purok 5, Aurora	PATV - PASSABLE ALL TYPES VEHICLES	18 February 2023		18 February 2023		flooded 150 meters during the time of incident
Panansalan		Road	Barangay		PTLV - PASSABLE TO LIGHT VEHICLES	18 February 2023		18 February 2023		ongoing clearing for four-wheelers vehicles
Mawab	1									
Poblacion		Bridge	City/Municipality		PTLV - PASSABLE TO LIGHT VEHICLES	18 February 2023		18 February 2023	09:00 am	Per PDRRMO, bridge was already repaired and passable except for four-wheeler vehicles
Maco	1									
Gubatan		Road	Barangay		PATV - PASSABLE ALL TYPES VEHICLES	18 February 2023	05:55 pm	18 February 2023	09:48 am	1 lane passable but needs to road clearing due to the risk of landslide recurrence
REGION 12	1									
COTABATO	1									
Mlang	1									
Dungoan		Bridge		Concrete Bridge	NPATV - NOT PASSABLE ALL TYPES VEHICLES	14 February 2023				Totally damage
CARAGA	8									

REGION PROVINCE CITY /MUNICIPALITY BARANGAY		TYPE	CLASSIFICATION	ROAD SECTION/BRIDGE	STATUS	DATE REPORTED (passable)	TIME REPORTED (passable)	DATE REPORTED (not passable)	TIME REPORTED (not passable)	REMARKS
BUTUAN CITY	3									
Butuan	3									
Dankias		Road	National (primary)	K 1268+300	NPATV - NOT PASSABLE ALL TYPES VEHICLES			19 February 2023	11:45 am	Flooded
Sumile		Road	City/Municipality	Main highway in/out going Brgy proper going to Maguinda	NPATV - NOT PASSABLE ALL TYPES VEHICLES			18 February 2023	11:17 am	Clearing Done
Mandamo		Road	City/Municipality	Road going las Nieves	NPATV - NOT PASSABLE ALL TYPES VEHICLES			18 February 2023	07:25 am	Monitored by BDRRMC
AGUSAN DEL SUR	5									
Esperanza	2									
Piglawigan		Road	National (primary)	K1282+150 – K1282+450 B	NPATV - NOT PASSABLE ALL TYPES VEHICLES			19 February 2023	11:45 am	Flooded
Piglawigan		Road	National (primary)	K1281+000 – K1281+370	NPATV - NOT PASSABLE ALL TYPES VEHICLES			19 February 2023	11:45 am	Flooded
Bayugan	1									
Calaitan		Road	National (primary)	K1277+0105 to K1277+0120	OLP - ONE LANE PASSABLE	19 February 2023	11:45 am			Road Slip
Prosperidad	1									
San Vicente		Road	National (primary)	K1304+902 to K1304+945.20 LL	OLP - ONE LANE PASSABLE	19 February 2023	11:45 am			Road Slip
Trento	1									
Sta. Maria		Bridge	National (primary)	K1382+0558 to K1382+0690	OLP - ONE LANE PASSABLE	19 February 2023	11:45 am			Damaged Bridge approach

POWER as of (February 23, 2023 08:00)

REGION PROVINCE CITY /MUNICIPALITY BARANGAY		TYPE	SERVICE PROVIDER	DATE OF INTERRUPTION/ OUTAGE	TIME OF INTERRUPTION/ OUTAGE	DATE RESTORED	TIME RESTORED	REMARKS
GRAND TOTAL	13							
REGION 5	2							
CAMARINES NORTE	2							
Jose Panganiban	1							
		Interruption	CANORECO	20 February 2023	09:30	20 February 2023	16:30	
Vinzons	1							
Matango		Interruption	CANORECO	20 February 2023	07:00			
REGION 9	5							
ZAMBOANGA DEL NORTE	5							
Rizal	1							
		Interruption	ZANECO	14 February 2023	07:30	14 February 2023	16:00	
Katipunan	1							
		Interruption	ZANECO	14 February 2023	19:00	15 February 2023	07:00	
Mutia	1							
		Interruption	ZANECO	14 February 2023	06:07	15 February 2023	09:00	
Piñan (New Piñan)	1							
		Interruption	ZANECO	14 February 2023	07:00	15 February 2023	08:00	
Dapitan	1							
		Interruption	ZANECO	14 February 2023	06:00	15 February 2023	08:00	
REGION 10	5							
BUKIDNON	1							
San Fernando	1							
San Jose		Outage	FIBECO	15 February 2023				-Power poles are expected to fall -Reported to Power Utility Office -Ongoing repair process by FIBECO (coordination level)
LANAO DEL NORTE	4							
Tubod	1							
		Outage	LANECO	15 February 2023	21:00	15 February 2023	23:00	Restored
Magsaysay	1							
		Outage	LANECO	15 February 2023	21:00	15 February 2023	23:00	Restored
Matungao	1							
		Outage	LANECO	11 February 2023		12 February 2023		Restored

REGION PROVINCE CITY /MUNICIPALITY BARANGAY		TYPE	SERVICE PROVIDER	DATE OF INTERRUPTION/ OUTAGE	TIME OF INTERRUPTION/ OUTAGE	DATE RESTORED	TIME RESTORED	REMARKS
Tangcal	1							
		Outage	LANECO	15 February 2023		17 February 2023	20:00	Restored
REGION 11	1							
DAVAO ORIENTAL	1							
Lupon	1							
Tagboa		Interruption	DORECO	15 February 2023	21:00	15 February 2023	21:45	
Cabadiangan		Interruption	DORECO	15 February 2023	22:00	15 February 2023	22:30	
Ilangay		Interruption	DORECO	15 February 2023	04:30	15 February 2023	10:00	

WATER SUPPLY as of (February 23, 2023 08:00)

REGION PROVINCE CITY /MUNICIPALITY BARANGAY		TYPE	SERVICE PROVIDER	DATE OF INTERRUPTION/ OUTAGE	TIME OF INTERRUPTION/ OUTAGE	DATE RESTORED	TIME RESTORED	REMARKS
GRAND TOTAL	3							
REGION 9	1							
ZAMBOANGA DEL NORTE	1							
Dapitan	1							
All Barangays			DAPCWD	14 February 2023	07:30 am	15 February 2023	07:00 am	
REGION 10	1							
BUKIDNON	1							
San Fernando	1							
Sitio Malantao		Public	LGU	15 February 2023		16 February 2023		Restored and back to normal
REGION 12	1							
COTABATO	1							
Makilala	1							
Buhay		Public	Metro Kidapawan Water District	14 February 2023	11:00 am			

STATUS OF AIRPORTS as of (February 23, 2023 08:00)

REGION PROVINCE CITY /MUNICIPALITY BARANGAY		NAME OF AIRPORT	STATUS	STRANDED PASSENGERS	DATE REPORTED (Non-Operational)	TIME REPORTED (Non-Operational)	DATE REPORTED (Operational)	TIME REPORTED (Operational)	REMARKS
GRAND TOTAL	1			0					
REGION 9	1			0					
ZAMBOANGA DEL NORTE	1			0					
Dipolog	1			0					
		Dipolog Airport		0	14 February 2023		16 February 2023		All flights are cancelled

STATUS OF SEAPORTS as of (February 23, 2023 08:00)

REGION PROVINCE CITY /MUNICIPALITY BARANGAY		NAME OF PORT	STATUS	DATE REPORTED (Non-Operational/ Cancelled Trips)	TIME REPORTED (Non-Operational/ Cancelled Trips)	DATE REPORTED (Operational/ Resumed Trips)	TIME REPORTED (Operational/ Resumed Trips)	REMARKS
GRAND TOTAL	6							
REGION 6	4							
ANTIQUE	4							
Caluya	2							
Semirara		Semirara Port	Non-Operational	16 February 2023	05:00			Cancellation of trips for small sea crafts with 250 GRT and below. While larger vessels are alerted against big waves.
Mainland Caluya		Caluya Port	Non-Operational	16 February 2023	05:00			Cancellation of trips for small sea crafts with 250 GRT and below. While larger vessels are alerted against big waves.
Libertad	1							
		Libertad Port	Non-Operational	16 February 2023	05:00			Cancellation of trips for small sea crafts with 250 GRT and below. While larger vessels are alerted against big waves.
Culasi	1							

REGION PROVINCE CITY /MUNICIPALITY BARANGAY		NAME OF PORT	STATUS	DATE REPORTED (Non-Operational/ Cancelled Trips)	TIME REPORTED (Non-Operational/ Cancelled Trips)	DATE REPORTED (Operational/ Resumed Trips)	TIME REPORTED (Operational/ Resumed Trips)	REMARKS
		Lipata Port	Non-Operational	16 February 2023	05:00			Cancellation of trips for small sea crafts with 250 GRT and below. While larger vessels are alerted against big waves.
REGION 11	2							
DAVAO OCCIDENTAL	2							
Sarangani	1							
		Mabila Port	Operational	14 February 2023	08:00	14 February 2023	15:00	- All vessels 35 GT and below bound from Sarangani, Davao Occidental to Balungonan, Jose Adbad Santos, Davao Occidental and General Santos City and vice versa are suspended due to the effects of the Trough of LPA.
Jose Abad Santos (Trinidad)	1							
Balangonan		Balangonan Port	Operational	14 February 2023	08:00	14 February 2023	15:00	- All vessels 35 GT and below bound from Sarangani, Davao Occidental to Balungonan, Jose Adbad Santos, Davao Occidental and General Santos City and vice versa are suspended due to the effects of the Trough of LPA.

DAMAGED HOUSES as of (February 23, 2023 08:00)

REGION PROVINCE CITY/ MUNICIPALITY BARANGAY	NO. OF DAMAGED HOUSES			AMOUNT (PHP)	REMARKS
	TOTALLY	PARTIALLY	GRAND TOTAL		
GRAND TOTAL	20	121	141	63,780	
REGION 6	3	13	16	0	
NEGROS OCCIDENTAL	3	13	16	0	
Cauayan	3	13	16	0	

REGION PROVINCE CITY/ MUNICIPALITY BARANGAY	NO. OF DAMAGED HOUSES			AMOUNT (PHP)	REMARKS
	TOTALLY	PARTIALLY	GRAND TOTAL		
	3	13	16	0	
REGION 9	1	0	1	0	
ZAMBOANGA DEL NORTE	1	0	1	0	
Dapitan	1	0	1	0	
Sinoc	1	0	1	0	Due to an uprooted tree
REGION 10	3	5	8	63,780	
LANAO DEL NORTE	0	5	5	63,780	
Magsaysay	0	1	1	10,000	
	0	1	1	10,000	
Matungao	0	4	4	53,780	
	0	4	4	53,780	
BUKIDNON	3	0	3	0	
Valencia	3	0	3	0	
	3	0	3	0	
REGION 11	0	3	3	0	
DAVAO ORIENTAL	0	3	3	0	
Cateel	0	3	3	0	
	0	3	3	0	
REGION 12	13	100	113	0	
SOUTH COTABATO	1	62	63	0	
Banga	1	62	63	0	
Improgo	0	10	10	0	
Reyes	0	10	10	0	
Yangco	0	42	42	0	
Cabuling	1	0	1	0	
COTABATO	11	28	39	0	
Mlang	11	28	39	0	
Poblacion A	5	12	17	0	
Dungoan	4	12	16	0	
Bialong	1	4	5	0	
New Kalibo	1	0	1	0	
SARANGANI	1	10	11	0	
Malapatan	1	10	11	0	
Upper Suyan	1	10	11	0	

DAMAGE AND LOSSES TO AGRICULTURE (2) as of (February 23, 2023 08:00)

REGION PROVINCE CITY /MUNICIPALITY BARANGAY		CLASSIFICATION	TYPE	NO. OF FARMERS/ FISHERFOLK AFFECTED	AFFECTED CROP AREA (HA)			NUMBER OF DAMAGED INFRASTRUCTURE, MACHINERIES, EQUIPMENT			PRODUCTION LOSS IN VOLUME (MT)	PRODUCTION LOSS / COST OF DAMAGE IN VALUE (PHP)
					WITH NO CHANCE OF RECOVERY (TOTALLY DAMAGED)	WITH CHANCE OF RECOVERY (PARTIALLY DAMAGED)	TOTAL	TOTALLY DAMAGED	PARTIALLY DAMAGED	TOTAL		
GRAND TOTAL	33			239	21	117.4	306.9	0	0	0	0	7,858,723.5
DA TOTAL	33			239	21	117.4	306.9	0	0	0	0	7,858,723.5
NIA TOTAL				0	0	0	0	0	0	0	0	0
REGION 6	1			23	1	12.9	13.9	0	0	0	0	265,358.5
NEGROS OCCIDENTAL	1			23	1	12.9	13.9	0	0	0	0	265,358.5
Cauayan	1			23	1	12.9	13.9	0	0	0	0	265,358.5
		Crops	Rice	23	1	12.9	13.9	0	0	0	0	265,358.5
REGION 10	2			0	0	0	0	0	0	0	0	40,000
BUKIDNON	2			0	0	0	0	0	0	0	0	40,000
San Fernando	2			0	0	0	0	0	0	0	0	40,000
		Livestock and Poultry		0	0	0	0	0	0	0	0	40,000
		Crops	Corn	0	0	0	0	0	0	0	0	0
REGION 11	4			107	0	0	163.5	0	0	0	0	4,283,690
DAVAO DE ORO	4			107	0	0	163.5	0	0	0	0	4,283,690
Compostela	4			107	0	0	163.5	0	0	0	0	4,283,690
Mangayon		Crops	Rice	100	0	0	145	0	0	0	0	3,691,050
Bagongon		Crops	Corn	4	0	0	11.5	0	0	0	0	442,840
San Miguel		Crops	Corn	2	0	0	4.5	0	0	0	0	96,300
Ngan		Crops	Corn	1	0	0	2.5	0	0	0	0	53,500
REGION 12	26			109	20	104.5	129.5	0	0	0	0	3,269,675
SOUTH COTABATO	15			109	19.5	11.5	36	0	0	0	0	3,269,675
Banga	15			109	19.5	11.5	36	0	0	0	0	3,269,675
Benitez		Crops	Rice	1	0	1	1	0	0	0	0	30,000
El Nonok		Fisheries	Produce	54	0	0	0	0	0	0	0	2,954,675
Cabuling		Crops	Rice	4	0	0	5	0	0	0	0	0

REGION PROVINCE CITY /MUNICIPALITY BARANGAY		CLASSIFICATION	TYPE	NO. OF FARMERS/ FISHERFOLK AFFECTED	AFFECTED CROP AREA (HA)			NUMBER OF DAMAGED INFRASTRUCTURE, MACHINERIES, EQUIPMENT			PRODUCTION LOSS IN VOLUME (MT)	PRODUCTION LOSS / COST OF DAMAGE IN VALUE (PHP)
					WITH NO CHANCE OF RECOVERY (TOTALLY DAMAGED)	WITH CHANCE OF RECOVERY (PARTIALLY DAMAGED)	TOTAL	TOTALLY DAMAGED	PARTIALLY DAMAGED	TOTAL		
Cabuling		Fisheries	Produce	5	0	0	0	0	0	0	0	0
El Nonok		Crops	Rice	7	5.75	0	5.75	0	0	0	0	200,000
El Nonok		Crops	Corn	3	3.75	0	3.75	0	0	0	0	70,000
El Nonok		Crops	High Value Crops	1	0.5	0	0.5	0	0	0	0	15,000
Improgo		Crops	Rice	4	0	0	0	0	0	0	0	0
Liwanay		Fisheries	Produce	1	0	0	0	0	0	0	0	0
Malaya		Crops	Rice	7	0	0	0	0	0	0	0	0
Rang-ay		Crops	Corn	5	0	7	7	0	0	0	0	0
Reyes		Fisheries	Produce	4	0	0	0	0	0	0	0	0
Reyes		Crops	Rice	7	9.5	0	9.5	0	0	0	0	0
Rizal Poblacion		Fisheries	Produce	1	0	0	0	0	0	0	0	0
Rizal 3		Crops	Rice	5	0	3.5	3.5	0	0	0	0	0
COTABATO	11			0	0.5	93	93.5	0	0	0	0	0
Mlang	11			0	0.5	93	93.5	0	0	0	0	0
Dungoan		Crops	Rice	0	0	25	25	0	0	0	0	0
Dungoan		Crops	High Value Crops	0	0	3	3	0	0	0	0	0
New Barbaza		Crops	Rice	0	0	15	15	0	0	0	0	0
New Barbaza		Crops	Corn	0	0	7	7	0	0	0	0	0
Inas		Crops	Rice	0	0	10	10	0	0	0	0	0
New Antique		Crops	Rice	0	0	25	25	0	0	0	0	0
New Janiuay		Crops	Rice	0	0	7	7	0	0	0	0	0
LA Fortuna		Crops	Corn	0	0.5	0	0.5	0	0	0	0	0
LA Fortuna		Crops	High Value Crops	0	0	1	1	0	0	0	0	0
New Ezperanza		Livestock and Poultry	Livestock	0	0	0	0	0	0	0	0	0
Magallon		Livestock and Poultry	Livestock	0	0	0	0	0	0	0	0	0

DAMAGE TO INFRASTRUCTURE as of (February 23, 2023 08:00)

REGION PROVINCE CITY /MUNICIPALITY BARANGAY		TYPE	CLASSIFICATION	INFRASTRUCTURE	NUMBER OF DAMAGED	UNIT	QUANTITY	STATUS	COST(PHP)	REMARKS
GRAND TOTAL	26				26				11,564,000	
REGION 5	5				5				2,100,000	
SORSOGON	5				5				2,100,000	
Magallanes	1				1				0	
Sta. Elena		Flood control	Local	Spillway	1				0	
Casiguran	2				2				2,100,000	
Sta. Cruz		Flood control	Local	Riprap Wall	1				2,000,000	
Colambis		Roads	Local	Road/Riprap	1				100,000	
Irosin	2				2				0	
Patag		Roads	Local	River Control	1				0	
Gabao		Roads	Local	Flood Control	1				0	
REGION 11	19				19				9,464,000	
DAVAO ORIENTAL	2				2				0	
Governor Generoso	2				2				0	
Magdug		Utility Services Facilities	Local	Box-Culvert	1				0	- Bar down portion of box-culvert along Sitio Diaon, Natiopnal Highway
Don Aurelio Chicote		Flood control	Local		1				0	- Damaged flood control in Tubo-Tubo River
DAVAO DE ORO	17				17				9,464,000	
Compostela	17				17				9,464,000	
Gabi		Utility Services Facilities	Local	Culvert	1				36,000	- Damaged culvert
Siocon		Roads	Local		1	Meter			80,000	- Eroded graveled road
Osmena		Utility Services Facilities	Local		1				80,000	- Eroded embankment of Culvert at P10 Relocation
San Miguel		Bridges	Local	RCDG Bridge	1				2,500,000	- Damaged Abutment of RCDG Bridge
Ngan		Roads	Local	Compostela - Cateel Road	1				20,000	
Ngan		Roads	Local	Kilabot Road	1				10,000	

REGION PROVINCE CITY /MUNICIPALITY BARANGAY		TYPE	CLASSIFICATION	INFRASTRUCTURE	NUMBER OF DAMAGED	UNIT	QUANTITY	STATUS	COST(PHP)	REMARKS
Ngan		Roads	Local		1	Meter			3,500,000	- Collapsed PCCP with Revetment/Sheet piling
Ngan		Roads	Local		1				3,000	- Rock boulders rolled down from hill
Aurora		Bridges	Local	Wooden Bridge	1				500,000	- Damaged wooden bridge at Purok 5, Aurora
Maparat		Utility Services Facilities	Local	Culvert	1				30,000	- Damaged culvert at Purok 5B
Lagab		Roads	Local		1	Meter			75,000	- Eroded graveled road
Mapaca		Utility Services Facilities	Local	Culvert	1				30,000	- Eroded embankment of Culvert at Purok 4, Mapaca
Tamia		Roads	Local		1	Meter			500,000	- Damaged /Eroded
Poblacion		Roads	Local		1				100,000	- Eroded road shouldering at Purok 13
Panansalan		Roads	Local		1				200,000	- Minor landslides
Mangayon		Roads	Local		1				1,500,000	
Mangayon		Roads	Local		1				300,000	
REGION 12	2				2				0	
COTABATO	2				2				0	
Mlang	2				2				0	
Dungoan		Bridges	Local	Foot Bridge	1			Totally Damage	0	
Dungoan		Bridges	Local	Concrete Bridge	1			Totally Damage	0	

OTHER DAMAGED ASSETS as of (February 23, 2023 08:00)

REGION PROVINCE CITY /MUNICIPALITY BARANGAY		CLASSIFICATION	PARTICULARS/ NAME OF ASSET	UNIT	QUANTITY	COST(PHP)	REMARKS
GRAND TOTAL	1				1	10,000	
REGION 10	1				1	10,000	
BUKIDNON	1				1	10,000	

REGION PROVINCE CITY /MUNICIPALITY BARANGAY		CLASSIFICATION	PARTICULARS/ NAME OF ASSET	UNIT	QUANTITY	COST(PHP)	REMARKS
San Fernando	1				1	10,000	
		Vehicles	Motorcycle	unit	1	10,000	partially damaged motorcycle

CLASS SUSPENSION as of (February 23, 2023 08:00)

REGION PROVINCE CITY /MUNICIPALITY BARANGAY		LEVEL FROM	LEVEL TO	TYPE	DATE OF SUSPENSION	TIME OF SUSPENSION	DATE RESUMED	TIME RESUMED	REMARKS
GRAND TOTAL	54								
REGION 2	1								
ISABELA	1								
Palanan	1								
		Pre-school	Secondary	All	20 February 2023				Per MDRRMC Memo No 01-2023
REGION 5	7								
ALBAY	2								
Camalig	1								
		Pre-school	Secondary	Public	19 February 2023	06:00	20 February 2023	06:00	
Pio Duran	1								
		Pre-school	Secondary	All	20 February 2023	06:00	21 February 2023	06:00	
CAMARINES NORTE	5								
Basud	1								
		Pre-school	Tertiary	All	19 February 2023		21 February 2023		
Labo	1								
		Pre-school	Tertiary	All	20 February 2023				
Vinzons	1								
		Pre-school	Tertiary	All	20 February 2023				
Mercedes	1								
		Pre-school	Tertiary	All	20 February 2023	12:00	21 February 2023		
Talisay	1								
		Pre-school	Tertiary	All	20 February 2023				
REGION 6	1								
CAPIZ	1								
Dumalag	1								

REGION PROVINCE CITY /MUNICIPALITY BARANGAY		LEVEL FROM	LEVEL TO	TYPE	DATE OF SUSPENSION	TIME OF SUSPENSION	DATE RESUMED	TIME RESUMED	REMARKS
		Pre-school	Tertiary	All	15 February 2023		16 February 2023		
REGION 9	14								
ZAMBOANGA DEL NORTE	14								
Leon B. Postigo (Bacungan)	1								
		Pre-school	Tertiary	All	14 February 2023	07:00	16 February 2023	07:00	
Salug	1								
		Pre-school	Tertiary	All	14 February 2023	07:00	16 February 2023	07:00	
Katipunan	1								
		Pre-school	Tertiary	All	14 February 2023	07:00	16 February 2023	07:00	
President Manuel A. Roxas	1								
		Pre-school	Tertiary	All	14 February 2023	07:00	16 February 2023	07:00	
Dapitan	1								
		Pre-school	Tertiary	All	14 February 2023	07:00	16 February 2023	07:00	
Jose Dalman (Ponot)	1								
		Pre-school	Tertiary	All	14 February 2023	08:00	16 February 2023	07:00	
Dipolog	1								
		Pre-school	Tertiary	All	14 February 2023	07:00	16 February 2023	07:00	
Manukan	1								
		Pre-school	Tertiary	All	14 February 2023	08:00	16 February 2023	07:00	
Godod	1								
		Pre-school	Tertiary	All	14 February 2023	08:00	16 February 2023	07:00	
Rizal	1								
		Pre-school	Tertiary	All	14 February 2023	07:00	16 February 2023	07:00	
Labason	1								
		Pre-school	Tertiary	All	14 February 2023	08:00	16 February 2023	07:00	
La Libertad	1								
		Pre-school	Tertiary	All	14 February 2023	08:00	16 February 2023	07:00	
Sindangan	1								
		Pre-school	Tertiary	All	15 February 2023	07:00	16 February 2023	07:00	
Siayan	1								
		Pre-school	Tertiary	All	15 February 2023	07:00	16 February 2023	07:00	
REGION 10	3								
BUKIDNON	3								
Don Carlos	1								
		Pre-school	Tertiary	All	15 February 2023		16 February 2023		EO MVOP 003-2023

REGION PROVINCE CITY /MUNICIPALITY BARANGAY		LEVEL FROM	LEVEL TO	TYPE	DATE OF SUSPENSION	TIME OF SUSPENSION	DATE RESUMED	TIME RESUMED	REMARKS
Impasugong	1								
		Pre-school	Tertiary	All	15 February 2023		16 February 2023		EO 03, s. 2023
Valencia	1								
		Pre-school	Tertiary	All	15 February 2023		16 February 2023		Memo Order 84, s. 2023
REGION 11	8								
DAVAO ORIENTAL	2								
Governor Generoso	1								
		Primary	Secondary	All	14 February 2023		16 February 2023		EO no 15 and EO no 17
Cateel	1								
		Pre-school	Tertiary	All	18 February 2023				
DAVAO DEL SUR	4								
Magsaysay	1								
		Pre-school	Secondary	All	15 February 2023		16 February 2023		
Bansalan	1								
		Pre-school	Secondary	All	15 February 2023		16 February 2023		
Padada	1								
		Pre-school	Secondary	All	15 February 2023		16 February 2023		
Digos	1								
San Roque		Pre-school	Secondary	All	15 February 2023		16 February 2023		
DAVAO DE ORO	2								
Compostela	1								
		Tertiary	Tertiary	All	18 February 2023				
Monkayo	1								
		Tertiary	Tertiary	All	18 February 2023				
REGION 12	20								
COTABATO	16								
Arakan	1								
		Pre-school	Tertiary	All	14 February 2023		15 February 2023		
Makilala	1								
		Pre-school	Tertiary	All	14 February 2023		15 February 2023		
Kidapawan	1								
		Pre-school	Tertiary	All	14 February 2023		15 February 2023		
Matalam	1								

REGION PROVINCE CITY /MUNICIPALITY BARANGAY		LEVEL FROM	LEVEL TO	TYPE	DATE OF SUSPENSION	TIME OF SUSPENSION	DATE RESUMED	TIME RESUMED	REMARKS
		Pre-school	Tertiary	All	14 February 2023		15 February 2023		
Alamada	1								
		Pre-school	Tertiary	All	14 February 2023		15 February 2023		
Antipas	1								
		Pre-school	Tertiary	All	14 February 2023		15 February 2023		
Magpet	1								
		Pre-school	Tertiary	All	14 February 2023		15 February 2023		
Mlang	1								
		Pre-school	Tertiary	All	14 February 2023		15 February 2023		
Banisilan	1								
		Pre-school	Tertiary	All	14 February 2023		15 February 2023		
Aleosan	1								
		Pre-school	Tertiary	All	14 February 2023		15 February 2023		
Kabacan	1								
		Pre-school	Tertiary	All	14 February 2023		15 February 2023		
President Roxas	1								
		Pre-school	Tertiary	All	14 February 2023		15 February 2023		
Tulunan	1								
		Pre-school	Tertiary	All	14 February 2023		15 February 2023		
Carmen	1								
		Pre-school	Tertiary	All	14 February 2023		15 February 2023		
Libungan	1								
		Pre-school	Tertiary	All	14 February 2023		15 February 2023		
Pigcawayan	1								
		Pre-school	Primary	All	14 February 2023		15 February 2023		
SOUTH COTABATO	4								
Lake Sebu	1								
		Pre-school	Tertiary	All	15 February 2023		15 February 2023		
Santo Niño	1								
		Pre-school	Tertiary	All	15 February 2023		15 February 2023		
Norala	1								
		Pre-school	Tertiary	All	15 February 2023		15 February 2023		
Banga	1								
		Pre-school	Tertiary	All	15 February 2023		15 February 2023		

WORK SUSPENSION as of (February 23, 2023 08:00)

REGION PROVINCE CITY /MUNICIPALITY BARANGAY		TYPE	DATE OF SUSPENSION	TIME OF SUSPENSION	DATE RESUMED	TIME RESUMED	REMARKS
GRAND TOTAL	6						
REGION 6	1						
CAPIZ	1						
Dumalag	1						
		All	15 February 2023		16 February 2023		
REGION 9	1						
ZAMBOANGA DEL NORTE	1						
Dapitan	1						
		All	14 February 2023	08:00	15 February 2023	07:00	Except for City Health Office, CDRRRMO, PNP and BFP due to nature of duties
REGION 11	4						
DAVAO DEL SUR	3						
Magsaysay	1						
		Public	15 February 2023		16 February 2023		
Bansalan	1						
		All	15 February 2023		16 February 2023		
Padada	1						
		All	15 February 2023		16 February 2023		
DAVAO ORIENTAL	1						
Governor Generoso	1						
		All	15 February 2023		16 February 2023		

PRE-EMPTIVE EVACUATION as of (February 23, 2023 08:00)

REGION PROVINCE CITY /MUNICIPALITY BARANGAY		FAMILIES	MALE	FEMALE	TOTAL	REMARKS
GRAND TOTAL	8	286	0	0	1,086	
REGION 5	2	10	0	0	42	
CATANDUANES	2	10	0	0	42	

REGION PROVINCE CITY /MUNICIPALITY BARANGAY		FAMILIES	MALE	FEMALE	TOTAL	REMARKS
Panganiban (Payo)	1	4	0	0	12	
		4	0	0	12	
Virac	1	6	0	0	30	
		6	0	0	30	
REGION 9	2	41	0	0	129	
ZAMBOANGA DEL NORTE	2	41	0	0	129	
Siayan	1	1	0	0	4	
Poblacion		1	0	0	4	
Sindangan	1	40	0	0	125	
		40	0	0	125	
REGION 10	2	233	0	0	911	
LANAO DEL NORTE	1	40	0	0	180	
Iligan	1	40	0	0	180	
		40	0	0	180	
BUKIDNON	1	193	0	0	731	
Valencia	1	193	0	0	731	
		193	0	0	731	
REGION 11	2	2	0	0	4	
DAVAO DE ORO	2	2	0	0	4	
Compostela	1	1	0	0	0	
Purok 10, Brgy Poblacion		1	0	0	0	No of individuals are to follow
Monkayo	1	1	0	0	4	
Purok 1, Brgy Poblacion		1	0	0	4	

ASSISTANCE PROVIDED as of (February 23, 2023 08:00)

REGION PROVINCE CITY /MUNICIPALITY BARANGAY		SOURCE	QUANTITY	UNIT	TYPE	PARTICULARS	COST(PHP)
GRAND TOTAL	18						4,072,913.3
REGION 6	10						753,708.5
NEGROS OCCIDENTAL	6						367,996.5
Cauayan	6						367,996.5
		DSWD	500	pack	Family Food Pack		333,280

REGION PROVINCE CITY /MUNICIPALITY BARANGAY		SOURCE	QUANTITY	UNIT	TYPE	PARTICULARS	COST(PHP)
		DSWD	3	kit	Hygiene kit		4,492.5
		DSWD	3	kit	Sleeping Kit		4,110
		DSWD	3	kit	Family Kit		8,364
		LGU		pesos	Financial		12,070
		Private		pesos	Financial		5,680
CAPIZ	4						385,712
Cuartero	2						298,800
		DSWD	500	pack	Family Food Pack		263,000
		LGU		pesos	Financial		35,800
Dumalag	2						86,912
		DSWD	112	pack	Family Food Pack		58,912
		LGU		pesos	Financial		28,000
REGION 11	4						1,552,718.8
DAVAO ORIENTAL	3						1,478,710
Governor Generoso	3						1,478,710
		DSWD	1500	Packs	Family Food Pack		925,110
		DSWD	200	piece	Sleeping Kits		254,000
		DSWD	200	piece	Hygiene Kits		299,600
DAVAO DEL SUR	1						74,008.8
Kiblawan	1						74,008.8
		DSWD	120	pack	Family Food Pack		74,008.8
CARAGA	4						1,766,486
BUTUAN CITY	1						1,475,565
Butuan	1						1,475,565
		LGU			Food Items		1,475,565
AGUSAN DEL SUR	2						285,381
Rosario	1						242,041
		LGU			Food Items		242,041
San Francisco	1						43,340
		LGU			Food Items		43,340
SURIGAO DEL SUR	1						5,540
Carmen	1						5,540
		LGU			Food Items		5,540