

PRE-EMPTIVE EVACUATION



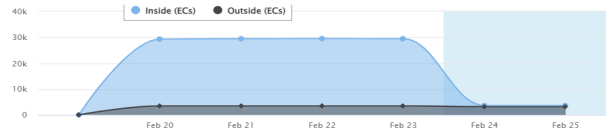
AFFECTED POPULATION



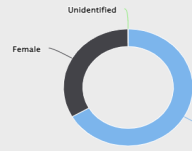
STATUS OF EVACUATION



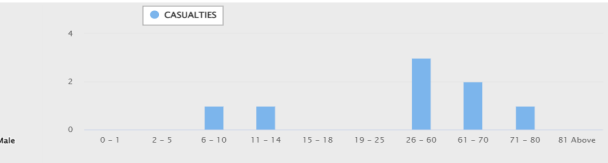
DISPLACEMENT TREND



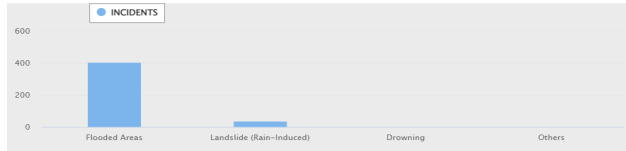
CASUALTIES



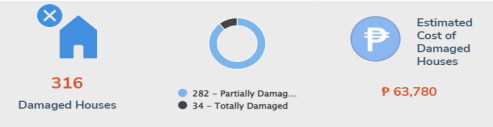
BREAKDOWN OF CASUALTIES PER SEX AND AGE GROUP



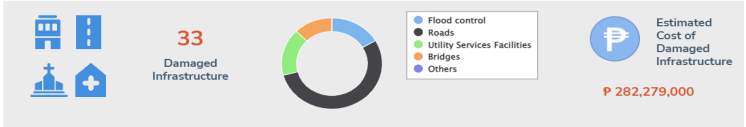
RELATED INCIDENTS



DAMAGED HOUSES




DAMAGE TO INFRASTRUCTURE



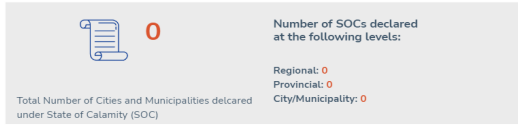
DAMAGE TO AGRICULTURE



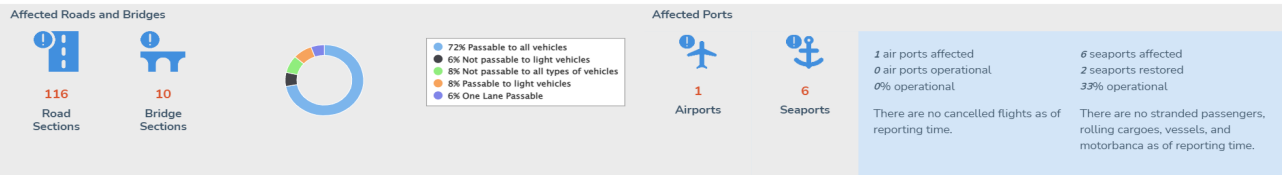
OTHER DAMAGED ASSETS



STATE OF CALAMITY



STATUS OF LIFELINES



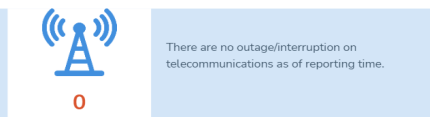
Power



Water Supply



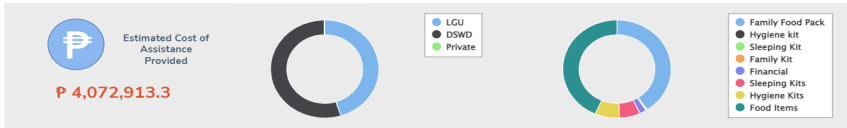
Communication Lines



SUSPENSION OF CLASS AND WORK



ASSISTANCE PROVIDED





Effects of Low Pressure Area (2023)

SitRep No. 6 for Low Pressure Area (2023)

February 25, 2023 08:00 am

13 February 2023

-11:00 AM: Trough of Low Pressure Area (LPA) outside the PAR was forecasted to bring light to moderate with at times heavy rains over Southern Leyte, CARAGA, Northern Mindanao, Zamboanga Peninsula, and Lanao del Sur.

14 February 2023

-11:00AM: The Trough of the LPA outside the PAR was forecasted to bring moderate to heavy rains over Zamboanga Peninsula, SOCCSKARGEN, and Davao Region. Meanwhile, light to moderate with at times heavy rains are expected over Visayas and the rest of Mindanao.

15 February 2023

-11:00 AM: The LPA was estimated at 925 km East of Southern Mindanao (6.3°N, 134.0°E). This weather system is likely to develop into a Tropical Depression.

16 February 2023

-11:00 AM: The LPA was estimated at 1,050 km East of Southeastern Mindanao (5.5°N, 135.0°E). The LPA is forecasted to move generally west northwestward towards the eastern portion of Visayas or Mindanao. The probability of this weather disturbance to develop into a Tropical Depression remains less likely.

17 February 2023

-11:00 AM: The Trough of the LPA outside the PAR will bring moderate to heavy rains over Eastern Visayas, CARAGA, and Northern Mindanao. Meanwhile, light to moderate with at times heavy rains are expected over the rest of Visayas and Mindanao.

-11:00 PM: The LPA was estimated at 315 Km East of Davao City (7.2°N, 128.5°E). The LPA is forecasted to move generally west northwestward towards the eastern portion of Visayas or Mindanao. The probability of this weather disturbance to develop into a Tropical Depression remains less likely.

18 February 2023

-11:00 PM: The LPA was estimated at 160 km North of Hinatuan, Surigao del Sur or 120 km East of Surigao City, Surigao del Norte (9.8°N, 126.6°E). The LPA is forecast to move generally west northwestward towards the eastern portion of Visayas or Mindanao. The probability of this weather disturbance to develop into a tropical depression remains less likely.

19 February 2023

-11:00 AM: The LPA was estimated based on all available data in the vicinity of San Vicente, Northern Samar or 40 km east of Masbate City, Masbate (12.4°n, 124.0°e). The probability of this weather disturbance remains less likely to develop into a tropical depression within 24 hours.

20 February 2023

-10:00 AM, the LPA was estimated at 220 km East Northeast of Casiguran, Aurora (17.1°N, 124.0°E). It is forecasted that the combined effects of LPA and shear line will bring light to moderate with at times heavy rains over Batanes, Cagayan including Babuyan Islands, and Isabela in the next 24 hours.

-10:00 PM, the LPA was estimated at 260 km East Northeast of Casiguran, Aurora or 305 km East Southeast of Tuguegarao City, Cagayan (16.8°N, 124.5°E). Based on forecast, it will bring light to moderate with at times heavy rains over mainland Cagayan and Isabela in the next 24 hours.

21 February 2023

-10:00 AM, the LPA was estimated at 385 km East Northeast of Tuguegarao City, Cagayan, or 390 km East of Aparri, Cagayan (18.4°N, 125.3°E). This weather system will no longer be affecting the Eastern section of Luzon as it continues to move generally Northeastward. However, due to the effects of the Northeast Monsoon, cloudy skies with rains will still be experienced over Cagayan Valley, Aurora, and Quezon.

RELATED INCIDENTS

The following incidents were reported in some areas of Region 2, Region 5, Region 6, Region 8, Region 9, Region 11, Region 12, CARAGA.

REGION	Flooded Areas			Landslide (Rain-Induced)	Drowning	Rockslide
	Flooded	Subsided	Receding			
Total	171	225	4	39	1	1
Region 2	1	0	0	1	0	0
Region 5	43	91	0	14	0	0
Region 6	0	51	0	2	0	0
Region 8	0	0	0	3	0	0
Region 9	0	28	0	6	1	0
Region 11	0	15	0	9	0	1
Region 12	0	38	0	2	0	0
CARAGA	127	2	4	2	0	0

AFFECTED POPULATION

A total of 69,920 families or 216,464 persons were affected. Of which, 938 families or 3,606 persons were served inside 24 ECs and 1,054 families or 3,163 persons were served outside ECs:

Affected Regions	AFFECTED			INSIDE ECs			OUTSIDE ECs	
	Brgy	Families	Persons	No. of ECs	Families	Persons	Families	Persons
TOTAL	403	69,920	216,464	24	938	3,606	1,054	3,163
Region 5	39	788	3,000	4	57	203	0	0
Region 6	10	1,221	5,759	0	0	0	0	0
Region 8	2	6	23	1	4	15	0	0
Region 9	4	1,028	3,114	0	0	0	970	2,929
Region 10	18	484	1,965	0	0	0	0	0
Region 11	39	19,154	58,688	0	0	0	2	10
Region 12	49	811	2,664	1	11	33	0	0
CARAGA	242	46,428	141,251	18	866	3,355	82	224

CASUALTIES

A total of 3 dead, 5 injured, and 1 missing persons were reported:

REGION	VALIDATED			FOR VALIDATION			TOTAL REPORTED		
	dead	injured	missing	dead	injured	missing	dead	injured	missing
TOTAL	2	3	0	1	2	1	3	5	1
Region 5	0	0	0	1	0	1	1	0	1
Region 9	1	0	0	0	0	0	1	0	0
Region 10	0	3	0	0	0	0	0	3	0
Region 11	1	0	0	0	0	0	1	0	0
Region 12	0	0	0	0	2	0	0	2	0

ROADS AND BRIDGES

A total of 116 road sections and 10 bridges were affected. Below is the current status of affected road sections and bridges:

	NOT PASSABLE		PASSABLE (previously reported as not passable and/or one lane passable)	
	ROADS	BRIDGES	ROADS	BRIDGES
GRAND TOTAL	16	2	100	8
Region 2	0	0	1	2
Region 5	14	0	45	1

Region 6	0	0	12	1
Region 8	0	0	3	0
Region 9	2	0	7	0
Region 10	0	0	4	0
Region 11	0	1	11	3
Region 12	0	1	0	0
CARAGA	0	0	17	1

POWER

A total of 17 cities/municipalities were affected. Below is the current status of power supply:

REGION	NO. OF CITIES/ MUNICIPALITIES	
	INTERRUPTED	RESTORED
GRAND TOTAL	2	15
Region 5	1	1
Region 9	0	5
Region 10	1	4
Region 11	0	1
CARAGA	0	4

WATER SUPPLY

A total of 7 cities/municipalities were affected. Below is the current status of water supply:

REGION	NO. OF CITIES/ MUNICIPALITIES	
	INTERRUPTED	RESTORED
GRAND TOTAL	1	6
Region 9	0	1
Region 10	0	1
Region 12	1	0
CARAGA	0	4

STATUS OF AIRPORTS

A total of 1 airports were affected. Below is the current status of affected airports:

REGION	NO. OF AIRPORTS	
	NON-OPERATIONAL	OPERATIONAL
GRAND TOTAL	1	0
Region 9	1	0

STATUS OF SEAPORTS

A total of 6 seaports were affected. Below is the current status of affected seaports:

REGION	NO. OF SEAPORTS	
	NON-OPERATIONAL/ Cancelled Trips	OPERATIONAL/ Resumed Trips (previously reported as non-operational)
GRAND TOTAL	4	2
Region 6	4	0
Region 11	0	2

DAMAGED HOUSES

A total of 316 damaged houses are reported in Region 5, Region 6, Region 9, Region 10, Region 11, Region 12.

REGION	PARTIALLY	TOTALLY	TOTAL	AMOUNT (PHP)
GRAND TOTAL	282	34	316	63,780
Region 5	161	14	175	0
Region 6	13	3	16	0
Region 9	0	1	1	0
Region 10	5	3	8	63,780
Region 11	3	0	3	0
Region 12	100	13	113	0

DAMAGE AND LOSSES TO AGRICULTURE (2)

Department of Agriculture

REGION	NO. OF FARMERS/ FISHERFOLK AFFECTED	AFFECTED CROP AREA (HA)			NUMBER OF DAMAGED INFRASTRUCTURE, MACHINERIES, EQUIPMENT			PRODUCTION LOSS IN VOLUME (MT)	PRODUCTION LOSS / COST OF DAMAGE IN VALUE (PHP)
		WITH NO CHANCE OF RECOVERY (TOTALLY DAMAGED)	WITH CHANCE OF RECOVERY (PARTIALLY DAMAGED)	TOTAL	TOTALLY DAMAGED	PARTIALLY DAMAGED	TOTAL		
GRAND TOTAL	239	21	117.4	306.9	0	0	0	0	7,858,723.5
Region 6	23	1	12.9	13.9	0	0	0	0	265,358.5
Region 10	0	0	0	0	0	0	0	0	40,000
Region 11	107	0	0	163.5	0	0	0	0	4,283,690
Region 12	109	20	104.5	129.5	0	0	0	0	3,269,675

National Irrigation Administration

REGION	NUMBER OF DAMAGED INFRASTRUCTURE		TOTAL	COST OF DAMAGE
	TOTALLY DAMAGED	PARTIALLY DAMAGED		
GRAND TOTAL	0	0	0	0

DAMAGE TO INFRASTRUCTURE

The estimated cost of damage to infrastructure amounting to Php 282,279,000 was reported in Region 5, Region 11, Region 12, CARAGA.

REGION	NUMBER OF DAMAGED INFRASTRUCTURE	COST OF DAMAGE (PHP)
GRAND TOTAL	33	282,279,000
Region 5	5	2,100,000
Region 11	19	9,464,000
Region 12	2	0
CARAGA	7	270,715,000

OTHER DAMAGED ASSETS

The estimated cost of damage to other assets amounting to Php 10,000 was reported in Region 10.

REGION	CLASSIFICATION	COST OF DAMAGE (PHP)
GRAND TOTAL		10,000
Region 10	Vehicles	10,000

CLASS SUSPENSION

Classes and work were suspended in the following regions:

REGION	No of cities/municipalities
	CLASSES
GRAND TOTAL	63
Region 2	10
Region 5	7
Region 6	1
Region 9	14
Region 10	3
Region 11	8
Region 12	20

WORK SUSPENSION

Classes and work were suspended in the following regions:

REGION	No of cities/municipalities
	WORK
GRAND TOTAL	6
Region 6	1
Region 9	1
Region 11	4

PRE-EMPTIVE EVACUATION

A total of 575 families or 2,121 persons were pre-emptively evacuated:

REGION	No of Families	No. of Persons
GRAND TOTAL	575	2,121
Region 5	299	1,077
Region 9	41	129
Region 10	233	911
Region 11	2	4

ASSISTANCE PROVIDED

The following assistance were provided to Region 5, Region 6, Region 11, CARAGA.

	QTY	UNIT	AMOUNT (PHP)
GRAND TOTAL	8,469		4,072,913.3
Family Food Pack	8,060	pack	1,654,310.8
Family Kit	3	kit	8,364
Financial	0	pesos	81,550
Food Items	0		1,766,486
Hygiene kit	3	kit	4,492.5
Hygiene kit	200	piece	299,600
Sleeping Kit	3	kit	4,110
Sleeping Kit	200	piece	254,000

RELATED INCIDENTS as of (February 25, 2023 08:00)

REGION PROVINCE CITY/ MUNICIPALITY BARANGAY		TYPE OF INCIDENT	DATE OF OCCURENCE	TIME OF OCCURENCE	DESCRIPTION	ACTIONS TAKEN	REMARKS	STATUS (for flooded areas)
GRAND TOTAL	445							
REGION 2	2							
CAGAYAN	2							
Allacapan	1							
Capanikian Sur		Flooded Areas	22 February 2023	05:30 am	Flooding in residential areas Zone 1 and 2 of barangay Capanikian Sur. There is also a reported flooding in the rice fields. Level of water: 1 foot Flooding in the area is due to the swelling of Allig River.	Continuous Monitoring on Water Level and Low-lying Areas; Suspension of Classes All levels Both Public and Private by the LCE 22Feb2023		Flooded
Lal-lo	1							
Magapit		Landslide (Rain-Induced)	23 February 2023	10:00 am		MDRRMO. together with the Municipal Engineering Office conducted immediate clearing operations; No reported impassable roads due to the incident		
REGION 5	148							
ALBAY	15							
Legazpi City	15							
2 - Em's Barrio South		Flooded Areas	18 February 2023					Subsided
11 - Maoyod (Purok 1, 2,5,3 Texas and Mindanao, Purok 4 near the stream)		Flooded Areas	18 February 2023					Subsided
13 - Ilawod West (Marquez Street)		Flooded Areas	18 February 2023					Subsided
14 - Ilawod (Corner Marquez Street - Dona Aurora Street)		Flooded Areas	18 February 2023					Subsided
15 - Ilawod West		Flooded Areas	18 February 2023					Subsided
18 - Cabagnan West		Flooded Areas	18 February 2023					Subsided
21 - Binanuahan West (Purok 4)		Flooded Areas	18 February 2023					Subsided
23 - Imperial Court		Flooded Areas	18 February 2023					Subsided
24 - Rizal		Flooded Areas	18 February 2023					Subsided
31 - Centro Baybay		Flooded Areas	18 February 2023					Subsided

REGION PROVINCE CITY/ MUNICIPALITY BARANGAY		TYPE OF INCIDENT	DATE OF OCCURENCE	TIME OF OCCURENCE	DESCRIPTION	ACTIONS TAKEN	REMARKS	STATUS (for flooded areas)
32 - San Roque		Flooded Areas	18 February 2023					Subsided
37 - Bitano		Flooded Areas	18 February 2023					Subsided
42 - Rawis		Flooded Areas	18 February 2023					Subsided
58 - Buraguis		Flooded Areas	18 February 2023					Subsided
41 - Bogtong		Flooded Areas	18 February 2023					Subsided
CAMARINES NORTE	50							
Basud	4							
San Jose		Flooded Areas	19 February 2023	07:35 am				Flooded
Caayunan		Flooded Areas	19 February 2023	08:14 am				Subsided
Mantugawe		Flooded Areas	19 February 2023	08:48 am				Subsided
Bocod		Flooded Areas	20 February 2023	08:00 am				Subsided
Daet	13							
Gahonon		Flooded Areas	19 February 2023	10:10 am				Subsided
San Isidro		Flooded Areas	19 February 2023	02:00 pm				Subsided
Gubat		Flooded Areas	19 February 2023	02:00 pm				Subsided
Brgy. 4		Flooded Areas	20 February 2023	05:00 pm				Subsided
Brgy. 5		Flooded Areas	20 February 2023	05:00 pm				Subsided
Brgy. 6		Flooded Areas	20 February 2023	05:00 pm				Subsided
Bagasbas		Flooded Areas	20 February 2023	05:00 pm				Subsided
Borabod		Flooded Areas	20 February 2023	05:00 pm				Subsided
Lag-on		Flooded Areas	20 February 2023	05:00 pm				Subsided
Gobangbang		Flooded Areas	20 February 2023	05:00 pm				Subsided
Dogongan		Flooded Areas	20 February 2023	05:00 pm				Subsided
Alpine Brgy. Magang		Flooded Areas	20 February 2023	05:00 pm				Subsided
Camambugan		Flooded Areas	20 February 2023	05:00 pm				Subsided
Jose Panganiban	3							
Sta. Rosa Norte		Flooded Areas	20 February 2023	08:24 am				Subsided
Nakalaya		Flooded Areas	20 February 2023	08:00 am				Subsided
San Isidro		Flooded Areas	20 February 2023	08:00 am				Subsided
Labo	6							
Sta Cruz		Flooded Areas	19 February 2023	10:00 am				Flooded
Canapawan		Flooded Areas	19 February 2023	08:30 pm				Subsided
Exciban		Flooded Areas	19 February 2023	10:00 am				Flooded
Submakin		Flooded Areas	19 February 2023	09:00 pm				Flooded
Malibago		Flooded Areas	19 February 2023	03:00 am				Flooded

REGION PROVINCE CITY/ MUNICIPALITY BARANGAY		TYPE OF INCIDENT	DATE OF OCCURENCE	TIME OF OCCURENCE	DESCRIPTION	ACTIONS TAKEN	REMARKS	STATUS (for flooded areas)
Tigbinan		Flooded Areas	20 February 2023	05:00 pm				Flooded
Mercedes	2							
Pambuhan		Flooded Areas	18 February 2023	07:06 am				Subsided
San Roque		Flooded Areas	20 February 2023	08:00 am				Flooded
Paracale	11							
Casalugan		Flooded Areas	20 February 2023	05:00 pm				Subsided
Malacbang		Flooded Areas	20 February 2023					Subsided
Mangkasay		Flooded Areas	20 February 2023	05:00 pm				Subsided
Pinagbirayan Munti		Flooded Areas	20 February 2023	05:00 pm				Subsided
Casalugan		Flooded Areas	20 February 2023	05:00 pm				Subsided
Awitan Gumaus		Flooded Areas	20 February 2023	05:00 pm				Subsided
Dancalan		Flooded Areas	20 February 2023	05:00 pm				Subsided
Talusan		Flooded Areas	20 February 2023	05:00 pm				Subsided
Capacuan		Flooded Areas	20 February 2023	05:00 pm				Subsided
Dagang		Flooded Areas	20 February 2023	05:00 pm				Subsided
Pinagbarayan Malaki		Flooded Areas	20 February 2023	05:00 pm				Subsided
San Vicente	1							
Cabanbanan		Flooded Areas	20 February 2023	01:07 pm				Subsided
Vinzons	10							
Mangcayo		Flooded Areas	20 February 2023	06:30 am				Flooded
Awitan		Flooded Areas	21 February 2023	06:50 am				Flooded
Cagbalogo		Flooded Areas	21 February 2023	06:50 am				Flooded
Banocboc		Flooded Areas	21 February 2023	06:50 am				Flooded
Guinacutan		Flooded Areas	21 February 2023	06:50 am				Flooded
Napilihan		Flooded Areas	21 February 2023	06:50 am				Flooded
Sabang		Flooded Areas	21 February 2023	06:50 am				Flooded
Sula		Flooded Areas	21 February 2023	06:50 am				Flooded
Mangcawayan Island		Flooded Areas	21 February 2023	06:50 am				Flooded
Pinagtigasan		Flooded Areas	21 February 2023	06:50 am				Flooded
CAMARINES SUR	38							
Buhi	12							
San Pedro		Flooded Areas	18 February 2023	09:16 am				Subsided
San Pascual		Flooded Areas	18 February 2023	09:16 am				Flooded
San Buenaventura		Flooded Areas	18 February 2023	09:16 am				Subsided
Cabatuan (Zone 2)		Flooded Areas	19 February 2023	08:57 am				Subsided

REGION PROVINCE CITY/ MUNICIPALITY BARANGAY		TYPE OF INCIDENT	DATE OF OCCURENCE	TIME OF OCCURENCE	DESCRIPTION	ACTIONS TAKEN	REMARKS	STATUS (for flooded areas)
Sta Elena		Flooded Areas	19 February 2023	12:30 pm				Flooded
Sta. Clara		Flooded Areas	19 February 2023	12:30 pm				Flooded
Sagrada		Flooded Areas	19 February 2023	12:30 pm				Flooded
Lourdes		Flooded Areas	19 February 2023	12:30 pm				Flooded
Sta. Justina		Flooded Areas	19 February 2023	12:30 pm				Flooded
Iraya		Flooded Areas	19 February 2023	06:00 pm				Flooded
Ipil		Flooded Areas	19 February 2023	06:00 pm				Flooded
Salvacion		Flooded Areas	19 February 2023	06:00 pm				Flooded
Garchitorena	2							
Barangay 2 Poblacion		Flooded Areas	21 February 2023	06:50 pm			- The first reported flooding on 18 February 2023 was subsided. - On 21 February 2023, Brgy. 2 Poblacion was reported flooded again.	Flooded
Del Pilar		Flooded Areas	21 February 2023	06:50 pm				Flooded
Siruma	1							
San Andres		Flooded Areas	19 February 2023	06:20 am				Subsided
Baao	2							
Sta. Cruz (Zone 3 & 4)		Flooded Areas	19 February 2023	12:23 am				Subsided
Sta. Eulalia		Flooded Areas	19 February 2023	12:00 pm				Subsided
Libmanan	2							
Poblacion (Zone 3)		Flooded Areas	19 February 2023	07:04 am				Subsided
Station Church Site		Flooded Areas	19 February 2023	07:02 am				Subsided
San Fernando	4							
Del Pilar		Flooded Areas	19 February 2023	07:30 am				Subsided
Buenavista		Flooded Areas	19 February 2023	07:30 am				Subsided
Rizal		Flooded Areas	19 February 2023	07:30 am				Subsided
Bonifacio		Flooded Areas	19 February 2023	07:30 am				Subsided
Tinambac	1							
Salvacion Poblacion		Flooded Areas	21 February 2023	07:00 pm				Flooded
Nabua	14							
Antipolo Young (Zone 5,6)		Flooded Areas	19 February 2023	09:34 am				Flooded
Santiago Young (Zone 1)		Flooded Areas	19 February 2023	09:34 am				Flooded
Sta. Lucia (Zone 2,5,6,7)		Flooded Areas	19 February 2023	09:34 am				Flooded

REGION PROVINCE CITY/ MUNICIPALITY BARANGAY		TYPE OF INCIDENT	DATE OF OCCURENCE	TIME OF OCCURENCE	DESCRIPTION	ACTIONS TAKEN	REMARKS	STATUS (for flooded areas)
San Jose (Zone 1, 2)		Flooded Areas	19 February 2023	09:34 pm				Flooded
San Miguel (Zone 3)		Flooded Areas	19 February 2023	09:34 pm				Flooded
Santiago Old (Zone 1,2,3,4)		Flooded Areas	19 February 2023	09:34 pm				Flooded
La Purisima (Zone 1,3,5,6)		Flooded Areas	19 February 2023	05:00 pm				Flooded
Lourdes Young (Zone 1,2,5,6)		Flooded Areas	19 February 2023	05:00 pm				Flooded
San Nicolas (Zone 6)		Flooded Areas	19 February 2023	05:00 pm				Flooded
San Juan (Zone 2,4A,6B)		Flooded Areas	19 February 2023	05:00 pm				Flooded
Sta. Barbara (Zone 1,6,7)		Flooded Areas	19 February 2023	05:00 pm				Flooded
San Isidro Poblacion (Zone 3)		Flooded Areas	19 February 2023	05:00 pm				Flooded
San Roque Poblacion		Flooded Areas	20 February 2023	05:00 pm				Flooded
San Roque Madawon		Flooded Areas	20 February 2023	05:00 pm				Flooded
CATANDUANES	13							
Panganiban	4							
Mabini		Flooded Areas	19 February 2023					Subsided
Cabuyoan		Flooded Areas	19 February 2023					Subsided
Sitio Bariurong		Flooded Areas	19 February 2023	11:00 am				Subsided
San Antonio		Landslide (Rain-Induced)	19 February 2023	11:00 am				
San Andres	1							
Lubas		Landslide (Rain-Induced)	19 February 2023	07:30 am				
Pandan	2							
Oga		Flooded Areas	19 February 2023	08:00 am				Subsided
Poblacion		Flooded Areas	19 February 2023	08:00 am				Subsided
Bato	2							
Aroyao Pequeno		Landslide (Rain-Induced)	19 February 2023	12:00 am				
Sitio Libmanan		Landslide (Rain-Induced)	19 February 2023	12:00 am				
Caramoran	1							
Lubas		Landslide (Rain-Induced)	19 February 2023	11:00 am				
Gigmoto	2							
Siron		Landslide (Rain-Induced)	19 February 2023	11:00 am				
Sicmil		Landslide (Rain-Induced)	19 February 2023	11:00 am				

REGION PROVINCE CITY/ MUNICIPALITY BARANGAY		TYPE OF INCIDENT	DATE OF OCCURENCE	TIME OF OCCURENCE	DESCRIPTION	ACTIONS TAKEN	REMARKS	STATUS (for flooded areas)
Viga	1							
Ogbong		Landslide (Rain-Induced)	19 February 2023	11:00 am				
SORSOGON	32							
Casiguran	2							
Sta Cruz		Flooded Areas	18 February 2023					Subsided
Boton (Sitio Cagdagat)		Flooded Areas	19 February 2023	05:00 pm				Subsided
Juban	12							
Bacolod		Flooded Areas	18 February 2023	10:00 pm				Subsided
Biriran		Flooded Areas	18 February 2023	10:00 pm				Subsided
Binanuahan		Flooded Areas	18 February 2023	10:00 pm				Subsided
Embarcadero		Flooded Areas	18 February 2023	10:00 pm				Subsided
Guruyan		Flooded Areas	18 February 2023	10:00 pm				Subsided
Calateo		Flooded Areas	18 February 2023	10:00 pm				Subsided
Cogon		Flooded Areas	18 February 2023	10:00 pm				Subsided
Lajong		Flooded Areas	18 February 2023	10:00 pm				Subsided
Puting Sapa		Flooded Areas	18 February 2023	10:00 pm				Subsided
Tughan		Flooded Areas	18 February 2023	10:00 pm				Subsided
Taboc (Sitio Sigad)		Landslide (Rain-Induced)	18 February 2023	09:00 pm				
Biriran (Sitio Cabungahan)		Landslide (Rain-Induced)	18 February 2023	09:00 pm				
Bulan	4							
Obrero		Flooded Areas	18 February 2023	11:30 am				Subsided
Managanaga		Flooded Areas	18 February 2023	11:30 am				Subsided
San Juan Daan		Flooded Areas	18 February 2023	11:30 am				Subsided
Inararan		Flooded Areas	18 February 2023	11:30 am				Subsided
Magallanes	10							
Malbog		Flooded Areas	18 February 2023	05:30 pm				Subsided
Sta. Elena		Flooded Areas	18 February 2023					Subsided
Siuton		Flooded Areas	18 February 2023					Subsided
Salvacion		Flooded Areas	18 February 2023					Subsided
Pawik		Flooded Areas	18 February 2023					Subsided
Behia		Flooded Areas	18 February 2023					Subsided
Incarizan		Flooded Areas	18 February 2023	06:30 pm				Subsided
Cagbolo		Flooded Areas	18 February 2023					Subsided

REGION PROVINCE CITY/ MUNICIPALITY BARANGAY		TYPE OF INCIDENT	DATE OF OCCURENCE	TIME OF OCCURENCE	DESCRIPTION	ACTIONS TAKEN	REMARKS	STATUS (for flooded areas)
Anibong		Landslide (Rain-Induced)	18 February 2023					
Cagtalaba		Landslide (Rain-Induced)	18 February 2023					
Sorsogon City	2							
Osiao (Sitio Tiris)		Landslide (Rain-Induced)	18 February 2023					
Buenavista		Landslide (Rain-Induced)	18 February 2023	10:00 am				
Irosin	2							
Patag		Flooded Areas	20 February 2023					Subsided
Macawayan		Flooded Areas	20 February 2023					Subsided
REGION 6	53							
CAPIZ	43							
Cuartero	10							
Poblacion Ilaya		Flooded Areas	15 February 2023		Guwaguwahun flooded residential area		Subsided as of February 16, 2023 5:00PM	Subsided
Poblacion Ilawod		Flooded Areas	15 February 2023		Sitio Hacienda flooded residential area		Subsided as of February 16, 2023 5:00PM	Subsided
Bitoon Ilawod		Flooded Areas	15 February 2023		Rice fields and residential area		Subsided as of February 16, 2023 5:00PM	Subsided
Angub		Flooded Areas	15 February 2023		Rice fields and residential area		Subsided as of February 16, 2023 5:00PM	Subsided
Nagba		Flooded Areas	15 February 2023		Rice fields		Subsided as of February 16, 2023 5:00PM	Subsided
Bun-od		Flooded Areas	15 February 2023		Sitio Libuo (Rice fields and residential area)		Subsided as of February 16, 2023 5:00PM	Subsided
Poblacion Takas		Flooded Areas	15 February 2023		Rice fields and residential area		Subsided as of February 16, 2023 5:00PM	Subsided
Bitoon Illaya		Flooded Areas	15 February 2023		Rice fields and residential area		Subsided as of February 16, 2023 5:00PM	Subsided
Malagab-i		Flooded Areas	15 February 2023		Rice fields		Subsided as of February 16, 2023 5:00PM	Subsided

REGION PROVINCE CITY/ MUNICIPALITY BARANGAY		TYPE OF INCIDENT	DATE OF OCCURENCE	TIME OF OCCURENCE	DESCRIPTION	ACTIONS TAKEN	REMARKS	STATUS (for flooded areas)
Mahabang Sapa		Flooded Areas	15 February 2023		Rice fields		Subsided as of February 16, 2023 5:00PM	Subsided
Dumalag	5							
Sto. Niño		Flooded Areas	15 February 2023		Portion of Purok 4, Residential and agricultural area		February 15 2023, 6PM	Subsided
Sto. Angel		Flooded Areas	15 February 2023		Sitio Mait, Residential and agricultural area		February 15 2023, 6PM	Subsided
Sta. Cruz		Flooded Areas	15 February 2023		Portion of Purok 4 and 5, Residential and agricultural area		February 15 2023, 6PM	Subsided
San Jose		Flooded Areas	15 February 2023		Portion of Purok 4 and 5, Residential area		February 15 2023, 6PM	Subsided
Sta Teresa		Landslide (Rain-Induced)	15 February 2023	01:00 pm	Soil erosion incident occurred road of Sta. Teresa, Dumulag.	As of Feb 15, 2023, Road Clearing operation done by LGU Dumalag.	Road is now cleared.	
Mambusao	5							
Tumalalud		Flooded Areas	15 February 2023		Bitsihan Rice fields and National Highway		Subsided as of February 16, 2023 5:00PM	Subsided
Poblacion Proper		Flooded Areas	15 February 2023		Marcelo Street Papasok, Residential area		Subsided as of February 16, 2023 5:00PM	Subsided
Poblacion Tabuc		Flooded Areas	15 February 2023		Katamnan, and sitio Kamot, flooded road		Subsided as of February 16, 2023 5:00PM	Subsided
Balat-an		Flooded Areas	15 February 2023		Rice fields			Subsided
Tugas		Flooded Areas	15 February 2023		Flooded National highway		Subsided as of February 16, 2023 5:00PM	Subsided
Maayon	1							
Fenandez		Flooded Areas	15 February 2023		Rice fields		Subsided as of February 17, 2023 5PM	Subsided
Sigma	9							
Bangonbangon		Flooded Areas	15 February 2023		Rice fields			Subsided
Cogon		Flooded Areas	15 February 2023		Rice fields			Subsided
Dayhagon		Flooded Areas	15 February 2023		Rice fields			Subsided
Acbo		Flooded Areas	15 February 2023		Rice fields			Subsided
Pinamalatican		Flooded Areas	15 February 2023		Rice fields			Subsided
Balucuan		Flooded Areas	15 February 2023		Rice fields			Subsided

REGION PROVINCE CITY/ MUNICIPALITY BARANGAY		TYPE OF INCIDENT	DATE OF OCCURENCE	TIME OF OCCURENCE	DESCRIPTION	ACTIONS TAKEN	REMARKS	STATUS (for flooded areas)
Mangoso		Flooded Areas	15 February 2023		Rice fields			Subsided
Matagcong		Flooded Areas	15 February 2023		Rice fields			Subsided
Amaga		Flooded Areas	17 February 2023		Rice fields			Subsided
Panitan	6							
Tincupon		Flooded Areas	15 February 2023		Rice field and road			Subsided
Tinigban		Flooded Areas	16 February 2023		Portion of rice fields			Subsided
Ambilay		Flooded Areas	16 February 2023		Portion of rice fields			Subsided
Cabugao		Flooded Areas	16 February 2023		Portion of rice fields			Subsided
Salocon		Flooded Areas	16 February 2023		Portion of rice fields			Subsided
Balatucan		Flooded Areas	16 February 2023		Portion of rice fields			Subsided
Dumarao	2							
Tinaytayan		Flooded Areas	15 February 2023		Purok 7, Rice field and residential area		Subsided as of February 16, 2023, 5PM	Subsided
Dangula		Flooded Areas	15 February 2023		Rice field and residential area		Subsided as of February 16, 2023, 5PM	Subsided
Dao	1							
Malonoy		Flooded Areas	15 February 2023		Flooded road going to llas		Subsided as of February 16, 2023, 5PM	Subsided
Panay	4							
Agbalo		Flooded Areas	17 February 2023		Rice fields of Sitio Pangpang & Proper			Subsided
Bahit		Flooded Areas	17 February 2023		Rice fields of Sitio Proper			Subsided
Talasa		Flooded Areas	17 February 2023		Flooded rice fields			Subsided
Magubilan		Flooded Areas	17 February 2023		Flooded rice fields			Subsided
NEGROS OCCIDENTAL	10							
Cauayan	10							
Poblacion		Flooded Areas	14 February 2023	03:00 pm			Subsided as of 6:00PM, 14 February 2023	Subsided
Man-uling		Flooded Areas	14 February 2023	03:00 pm			Subsided as of 6:00PM, 14 February 2023	Subsided
Isio		Flooded Areas	14 February 2023	03:00 pm			Subsided as of 6:00PM, 14 February 2023	Subsided

REGION PROVINCE CITY/ MUNICIPALITY BARANGAY		TYPE OF INCIDENT	DATE OF OCCURENCE	TIME OF OCCURENCE	DESCRIPTION	ACTIONS TAKEN	REMARKS	STATUS (for flooded areas)
Masaling		Flooded Areas	14 February 2023	03:00 pm			Subsided as of 6:00PM, 14 February 2023	Subsided
Tuyom		Flooded Areas	14 February 2023	03:00 pm			Subsided as of 6:00PM, 14 February 2023	Subsided
Caliling		Flooded Areas	14 February 2023	03:00 pm			Subsided as of 6:00PM, 14 February 2023	Subsided
Tiling		Flooded Areas	14 February 2023	03:00 pm			Subsided as of 6:00PM, 14 February 2023	Subsided
Guiljungan		Flooded Areas	14 February 2023	03:00 pm			Subsided as of 6:00PM, 14 February 2023	Subsided
Mambugsay		Flooded Areas	14 February 2023	03:00 pm			Subsided as of 6:00PM, 14 February 2023	Subsided
Abaca		Landslide (Rain-Induced)	14 February 2023	04:00 pm				
REGION 8	3							
SOUTHERN LEYTE	2							
Padre Burgos	2							
Tambo		Landslide (Rain-Induced)	18 February 2023		Landslide and fallen electrical post. Est. Vol 15 cu.m	DPWH Installed warning sign		
Dinahugan		Landslide (Rain-Induced)	18 February 2023		Landslide and debris flow. Est. Vol. 15 cu.m	DPWH Installed warning sign		
LEYTE	1							
Ormoc	1							
Liberty		Landslide (Rain-Induced)	18 February 2023	08:00 am	Landslide due to heavy rains	Conducted debris/road clearing..	The road already cleared as of 20 February 2023	
REGION 9	35							
ZAMBOANGA DEL NORTE	35							
Dapitan	13							
Ilaya		Flooded Areas	14 February 2023	11:00 pm				Subsided
Baao		Flooded Areas	14 February 2023	11:00 pm				Subsided
Burgos		Flooded Areas	14 February 2023	11:00 pm				Subsided
Oyan		Flooded Areas	14 February 2023	11:00 pm				Subsided
Sulangon		Flooded Areas	14 February 2023	11:00 pm				Subsided
Opao		Flooded Areas	14 February 2023	11:00 pm				Subsided

REGION PROVINCE CITY/ MUNICIPALITY BARANGAY		TYPE OF INCIDENT	DATE OF OCCURENCE	TIME OF OCCURENCE	DESCRIPTION	ACTIONS TAKEN	REMARKS	STATUS (for flooded areas)
Talisay		Flooded Areas	14 February 2023	11:00 pm				Subsided
Sinoc		Flooded Areas	14 February 2023	11:00 pm				Subsided
Tamion		Flooded Areas	14 February 2023	11:00 pm				Subsided
Brgy. Hilltop(Lowe)		Flooded Areas	14 February 2023	11:00 pm				Subsided
Barcelona		Flooded Areas	14 February 2023	11:00 pm				Subsided
Ma. Cristina		Flooded Areas	14 February 2023	11:00 pm				Subsided
Diwaan		Landslide (Rain-Induced)	14 February 2023	11:00 pm		- Facilitated passage vehicles and individuals to the area. - Continuously monitoring for severity of situation of situation.	Road is passable, only one side of the barangay road is filled with eroded soil	
Dipolog	7							
Sicayab		Flooded Areas	14 February 2023					Subsided
Sta Isabel		Flooded Areas	14 February 2023					Subsided
Sta Felomina		Flooded Areas	14 February 2023					Subsided
Lugdungan		Flooded Areas	14 February 2023					Subsided
Dicayas		Flooded Areas	14 February 2023					Subsided
Bayang Gulayon		Landslide (Rain-Induced)	14 February 2023				Cleared	
San Jose		Landslide (Rain-Induced)	16 February 2023	07:00 am		- Disaster Response Team proceed to Brgy. San Jose and conducting clearing operations. - Ongoing clearing operations		
President Manuel A. Roxas	4							
Denoman		Flooded Areas	14 February 2023					Subsided
Langatian		Flooded Areas	14 February 2023					Subsided
Tantingon		Landslide (Rain-Induced)	14 February 2023					
Balubo		Landslide (Rain-Induced)	14 February 2023					
Manukan	1							
Upper Disakan		Flooded Areas	14 February 2023					Subsided
Sindangan	1							
Datu Tangkalin		Flooded Areas	14 February 2023					Subsided
Katipunan	7							
Dicayao		Flooded Areas	14 February 2023					Subsided

REGION PROVINCE CITY/ MUNICIPALITY BARANGAY		TYPE OF INCIDENT	DATE OF OCCURENCE	TIME OF OCCURENCE	DESCRIPTION	ACTIONS TAKEN	REMARKS	STATUS (for flooded areas)
Punta		Flooded Areas	14 February 2023					Subsided
Jose Rizal		Flooded Areas	14 February 2023					Subsided
Daanglungsod		Flooded Areas	14 February 2023					Subsided
Basagan		Flooded Areas	14 February 2023					Subsided
Sinuyak		Flooded Areas	14 February 2023					Subsided
San Antonio		Flooded Areas	14 February 2023					Subsided
Siayan	2							
Muñoz		Landslide (Rain-Induced)	14 February 2023				Cleared	
Dumpilad		Drowning	14 February 2023	09:19 pm	One person was reported missing by her husband and found dead on 15 February 2023, 11:30 AM. The victim together with her husband was on their way home but due to heavy rain, the water on the spillway was overflowing. The victim suddenly slipped due to the strong current water.	LDRRMO Siayan conducted SRR operations.		
REGION 11	25							
DAVAO DEL SUR	3							
Kiblawan	3							
San Pedro		Flooded Areas	13 February 2023	11:00 pm				Subsided
Dapok		Flooded Areas	13 February 2023	11:00 pm				Subsided
Latian		Flooded Areas	13 February 2023	11:00 pm				Subsided
DAVAO ORIENTAL	13							
Lupon	1							
Marayag		Rockslide	13 February 2023					
Governor Generoso	10							
		Flooded Areas	14 February 2023					Subsided
Tamban (Masama Road, National Highway)		Landslide (Rain-Induced)	15 February 2023					
Tamban (Linisan Point, National Highway)		Landslide (Rain-Induced)	15 February 2023					
Crispin		Flooded Areas	14 February 2023		overflowing or irrigation canal			Subsided
Manuel Roxas		Flooded Areas	14 February 2023		overflowing or box culverts			Subsided

REGION PROVINCE CITY/ MUNICIPALITY BARANGAY		TYPE OF INCIDENT	DATE OF OCCURENCE	TIME OF OCCURENCE	DESCRIPTION	ACTIONS TAKEN	REMARKS	STATUS (for flooded areas)
Tibanban		Flooded Areas	14 February 2023		overflowing or box culverts			Subsided
Crispin Dela Cruz		Flooded Areas	14 February 2023		overflowing or box culverts			Subsided
Montserrat		Flooded Areas	14 February 2023		overflowing or box culverts			Subsided
Tamban		Flooded Areas	14 February 2023		overflowing or box culverts			Subsided
Kasilak-Poblacion		Flooded Areas	14 February 2023		overflowing of creek			Subsided
Baganga	1							
		Flooded Areas	18 February 2023					Subsided
Cateel	1							
		Flooded Areas	18 February 2023					Subsided
DAVAO DE ORO	9							
Monkayo	5							
Haguimitan		Landslide (Rain-Induced)	18 February 2023	08:00 am	Landslide			
Depot, Upper Ulip		Landslide (Rain-Induced)	18 February 2023		Minor Landslide			
Mt. Diwata, Purok 3		Landslide (Rain-Induced)	18 February 2023	10:00 am	Minor Landslide			
Mt. Diwata, Purok 22		Landslide (Rain-Induced)	18 February 2023		Landslide			
Casoon		Landslide (Rain-Induced)	18 February 2023	09:45 am	Landslide			
Compostela	3							
Ngan		Landslide (Rain-Induced)	18 February 2023	08:00 am	Landslide			
Tubo-Tubo		Flooded Areas	18 February 2023	09:45 am				Subsided
Babag		Flooded Areas	18 February 2023	09:25 am				Subsided
Maco	1							
Gubaan		Landslide (Rain-Induced)	18 February 2023	09:48 am	Landslide			
REGION 12	40							
SOUTH COTABATO	12							
Banga	11							
Benitez		Flooded Areas	13 February 2023	08:00 pm				Subsided
Cabuling		Flooded Areas	13 February 2023	08:00 pm				Subsided
El Nonok		Flooded Areas	13 February 2023	08:00 pm				Subsided

REGION PROVINCE CITY/ MUNICIPALITY BARANGAY		TYPE OF INCIDENT	DATE OF OCCURENCE	TIME OF OCCURENCE	DESCRIPTION	ACTIONS TAKEN	REMARKS	STATUS (for flooded areas)
Improgo		Flooded Areas	13 February 2023	08:00 pm				Subsided
Liwanay		Flooded Areas	14 February 2023	08:00 pm				Subsided
Malaya		Flooded Areas	13 February 2023	08:00 pm				Subsided
Reyes		Flooded Areas	13 February 2023	08:00 pm				Subsided
Rizal Poblacion		Flooded Areas	13 February 2023	08:00 pm				Subsided
Rizal 3		Flooded Areas	03 February 2023	08:00 pm				Subsided
San Vicente		Flooded Areas	13 February 2023	08:00 pm				Subsided
Yangco		Flooded Areas	13 February 2023	08:00 pm				Subsided
Norala	1							
San Miguel		Flooded Areas	14 February 2023	02:40 am				Subsided
SULTAN KUDARAT	1							
Isulan	1							
Sampao		Flooded Areas	14 February 2023	02:40 am				Subsided
COTABATO	26							
Mlang	12							
Calunasan		Flooded Areas	14 February 2023	05:00 pm				Subsided
Magallon		Flooded Areas	14 February 2023	05:00 pm				Subsided
Inas		Flooded Areas	14 February 2023	05:00 pm				Subsided
Bialong		Flooded Areas	14 February 2023	05:00 pm				Subsided
Poblacion A		Flooded Areas	14 February 2023	05:00 pm				Subsided
Poblacion B		Flooded Areas	14 February 2023	05:00 pm				Subsided
Dungoan		Flooded Areas	14 February 2023	05:00 pm				Subsided
Palma Perez		Flooded Areas	14 February 2023	05:00 pm				Subsided
Bagontapay		Flooded Areas	14 February 2023	05:00 pm				Subsided
Lika		Flooded Areas	14 February 2023	05:00 pm				Subsided
New Antique		Flooded Areas	14 February 2023	05:00 pm				Subsided
New Kalibo		Flooded Areas	14 February 2023	05:00 pm				Subsided
Makilala	14							
Poblacion		Flooded Areas	14 February 2023	05:00 pm				Subsided
Saguing		Flooded Areas	14 February 2023	05:00 pm				Subsided
Taluntalunan		Flooded Areas	14 February 2023	05:00 pm				Subsided
Malungon		Flooded Areas	14 February 2023	05:00 pm				Subsided
Malasila		Flooded Areas	14 February 2023	05:00 pm				Subsided
Luna Norte		Flooded Areas	14 February 2023	05:00 pm				Subsided
Luayon		Flooded Areas	14 February 2023	05:00 pm				Subsided

REGION PROVINCE CITY/ MUNICIPALITY BARANGAY		TYPE OF INCIDENT	DATE OF OCCURENCE	TIME OF OCCURENCE	DESCRIPTION	ACTIONS TAKEN	REMARKS	STATUS (for flooded areas)
Katipunan II		Flooded Areas	14 February 2023	05:00 pm				Subsided
Dagupan		Flooded Areas	14 February 2023	05:00 pm				Subsided
Buhay		Flooded Areas	14 February 2023	05:00 pm				Subsided
Buena Vida		Flooded Areas	14 February 2023	05:00 pm				Subsided
Biangan		Flooded Areas	14 February 2023	05:00 pm				Subsided
Batasan		Flooded Areas	14 February 2023	05:00 pm				Subsided
Buhay		Landslide (Rain-Induced)	14 February 2023	11:00 am				
SARANGANI	1							
Malapatan	1							
Upper Suyan		Landslide (Rain-Induced)	13 February 2023	09:00 pm				
CARAGA	139							
AGUSAN DEL SUR	60							
Bunawan	8							
Libertad		Flooded Areas	18 February 2023			Conducted evacuation		Flooded
San Marcos		Flooded Areas	18 February 2023			Conducted evacuation		Flooded
Bunawan Brook		Flooded Areas	18 February 2023			Conducted evacuation		Flooded
San Teodoro		Flooded Areas	18 February 2023			Conducted evacuation		Flooded
Poblacion		Flooded Areas	18 February 2023			Conducted evacuation		Flooded
Mambili		Flooded Areas	18 February 2023			Conducted evacuation		Flooded
Imelda		Flooded Areas	18 February 2023			Conducted evacuation		Flooded
Nueva Era		Flooded Areas	18 February 2023	04:00 am		Monitoring		Flooded
Prosperidad	4							
Aurora		Flooded Areas	18 February 2023			Conducted evacuation		Flooded
La Caridad		Flooded Areas	18 February 2023			Conducted evacuation		Flooded
Los Arcos		Flooded Areas	18 February 2023			Conducted evacuation		Flooded
Magsaysay		Flooded Areas	18 February 2023			Conducted evacuation		Flooded
Trento	4							
Basa		Flooded Areas	18 February 2023			Conducted evacuation		Flooded
Manat		Flooded Areas	18 February 2023			Conducted evacuation		Flooded
Kapatungan		Flooded Areas	18 February 2023					Flooded
Poblacion		Flooded Areas	18 February 2023					Flooded
Bayugan	9							
Salvacion		Flooded Areas	18 February 2023					Flooded

REGION PROVINCE CITY/ MUNICIPALITY BARANGAY		TYPE OF INCIDENT	DATE OF OCCURENCE	TIME OF OCCURENCE	DESCRIPTION	ACTIONS TAKEN	REMARKS	STATUS (for flooded areas)
Bucac		Flooded Areas	18 February 2023					Flooded
Taglatawan		Flooded Areas	18 February 2023					Flooded
Fili		Flooded Areas	18 February 2023					Flooded
Hamogaway		Flooded Areas	18 February 2023					Flooded
Claro Cortez		Flooded Areas	18 February 2023					Flooded
Mabuhay		Flooded Areas	18 February 2023					Flooded
Katipunan		Flooded Areas	18 February 2023					Flooded
Maygatasan		Flooded Areas	18 February 2023					Flooded
San Francisco	4							
Brgy. 1		Flooded Areas	18 February 2023					Flooded
Brgy. 3		Flooded Areas	18 February 2023					Flooded
Borbon		Flooded Areas	18 February 2023					Flooded
Ebro		Flooded Areas	18 February 2023					Flooded
Sibagat	6							
Kioya		Flooded Areas	18 February 2023			Conducted evacuation		Flooded
Pobalacion		Flooded Areas	18 February 2023			Conducted evacuation		Flooded
Sta. Maria		Flooded Areas	18 February 2023			Conducted evacuation		Flooded
Tabontabon		Flooded Areas	18 February 2023			Conducted evacuation		Flooded
Tag-oyanga		Flooded Areas	18 February 2023			Conducted evacuation		Flooded
Villangut		Flooded Areas	18 February 2023			Conducted evacuation		Flooded
Rosario	9							
Wasian		Flooded Areas	18 February 2023			Conducted evacuation		Flooded
Sta. Cruz		Flooded Areas	18 February 2023			Conducted evacuation		Flooded
Cabawan		Flooded Areas	18 February 2023			Conducted evacuation		Flooded
Novele		Flooded Areas	18 February 2023			Conducted evacuation		Flooded
Tagbayagan		Flooded Areas	18 February 2023			Conducted evacuation		Flooded
Poblacion		Flooded Areas	18 February 2023			Conducted evacuation		Flooded
Libuac		Flooded Areas	18 February 2023			Conducted evacuation		Flooded
Cabantao		Flooded Areas	18 February 2023			Conducted evacuation		Flooded
Maligaya		Flooded Areas	18 February 2023			Conducted evacuation		Flooded
Santa Josefa	5							
Poblacion		Flooded Areas	18 February 2023					Flooded
Sayon		Flooded Areas	18 February 2023					Flooded
Angas		Flooded Areas	18 February 2023					Flooded
Pag-asa		Flooded Areas	18 February 2023					Flooded

REGION PROVINCE CITY/ MUNICIPALITY BARANGAY		TYPE OF INCIDENT	DATE OF OCCURENCE	TIME OF OCCURENCE	DESCRIPTION	ACTIONS TAKEN	REMARKS	STATUS (for flooded areas)
Aurora		Flooded Areas	18 February 2023					Flooded
Esperanza	11							
Anolingán		Flooded Areas	18 February 2023					Flooded
Hawlian		Flooded Areas	18 February 2023					Flooded
Nato		Flooded Areas	18 February 2023					Flooded
Piglawigan		Flooded Areas	18 February 2023					Flooded
San Toribio		Flooded Areas	18 February 2023					Flooded
Sta. Fe		Flooded Areas	18 February 2023					Flooded
Tandang Sora		Flooded Areas	18 February 2023					Flooded
Oro		Flooded Areas	18 February 2023					Flooded
Langag		Flooded Areas	18 February 2023					Flooded
Concordia		Flooded Areas	18 February 2023					Flooded
Cubo		Flooded Areas	18 February 2023					Flooded
AGUSAN DEL NORTE	35							
Remedios T. Romualdez	5							
Poblacion		Flooded Areas	18 February 2023					Flooded
Panaytayon		Flooded Areas	18 February 2023					Flooded
Humilog		Flooded Areas	18 February 2023					Receding
Basilisa		Flooded Areas	18 February 2023					Flooded
Curva		Flooded Areas	18 February 2023			Conducted evacuation		Subsided
Las Nieves	8							
Ambacon		Flooded Areas	18 February 2023			Conducted evacuation		Receding
Pinanaan		Flooded Areas	18 February 2023			Conducted evacuation		Flooded
Maningalao		Flooded Areas	18 February 2023			Conducted evacuation		Flooded
Lingayao		Flooded Areas	18 February 2023			Conducted evacuation		Flooded
Tinucoran		Flooded Areas	18 February 2023			Conducted evacuation		Flooded
Malicato		Flooded Areas	18 February 2023			Conducted evacuation		Flooded
Marcos Calo		Flooded Areas	18 February 2023			Conducted evacuation		Flooded
Katipunan		Flooded Areas	18 February 2023			Conducted evacuation		Flooded
No breakdown	1							
Mat-i		Flooded Areas	18 February 2023			Conducted evacuation		Flooded
Jabonga	3							
Poblacion		Flooded Areas	18 February 2023			Conducted evacuation		Flooded
Bunga		Flooded Areas	18 February 2023			Conducted evacuation		Flooded
Coloradao		Flooded Areas	18 February 2023			Conducted evacuation		Flooded

REGION PROVINCE CITY/ MUNICIPALITY BARANGAY		TYPE OF INCIDENT	DATE OF OCCURENCE	TIME OF OCCURENCE	DESCRIPTION	ACTIONS TAKEN	REMARKS	STATUS (for flooded areas)
Cabadbaran	6							
Brgy. 9		Flooded Areas	18 February 2023			Conducted evacuation		Flooded
Brgy. 12		Flooded Areas	18 February 2023			Conducted evacuation		Flooded
Tolosa		Flooded Areas	18 February 2023			Conducted evacuation		Flooded
Puting Bato		Flooded Areas	18 February 2023			Conducted evacuation		Flooded
Kauswagan		Flooded Areas	18 February 2023			Conducted evacuation		Flooded
Brgy. 5		Flooded Areas	18 February 2023			Conducted evacuation		Flooded
Magallanes	2							
Caloc-an		Flooded Areas	18 February 2023			Conducted evacuation		Flooded
Marcos		Flooded Areas	18 February 2023			Conducted evacuation		Flooded
Santiago	3							
E. Morgano		Flooded Areas	18 February 2023			Conducted evacuation		Flooded
Panagaylan		Flooded Areas	18 February 2023			Conducted evacuation		Subsided
Tagbucayan		Flooded Areas	18 February 2023			Conducted evacuation		Flooded
Buenavista	7							
Brgy. 1		Flooded Areas	18 February 2023			Conducted evacuation		Flooded
JP Satorre		Flooded Areas	18 February 2023			Conducted evacuation		Flooded
Brgy. 3		Flooded Areas	18 February 2023			Conducted evacuation		Flooded
Poblacion		Flooded Areas	18 February 2023			Conducted evacuation		Flooded
Brgy. 8		Flooded Areas	18 February 2023			Conducted evacuation		Flooded
Buenavista		Flooded Areas	18 February 2023			Conducted evacuation		Flooded
Bgry. 4		Flooded Areas	18 February 2023			Conducted evacuation		Flooded
SURIGAO DEL NORTE	7							
Mainit	1							
		Flooded Areas	18 February 2023			Conducted evacuation		Flooded
General Luna	1							
		Flooded Areas	18 February 2023			Conducted evacuation		Flooded
Bacuag	3							
Cambuayon		Flooded Areas	18 February 2023			Conducted evacuation		Flooded
Dugsangon		Flooded Areas	18 February 2023			Conducted evacuation		Flooded
Payapag		Flooded Areas	18 February 2023			Conducted evacuation		Flooded
Claver	1							
Magallanes		Flooded Areas	18 February 2023			Conducted evacuation		Flooded
Tubod	1							
		Flooded Areas	18 February 2023			Conducted evacuation		Flooded

REGION PROVINCE CITY/ MUNICIPALITY BARANGAY		TYPE OF INCIDENT	DATE OF OCCURENCE	TIME OF OCCURENCE	DESCRIPTION	ACTIONS TAKEN	REMARKS	STATUS (for flooded areas)
SURIGAO DEL SUR	8							
Lianga	5							
Ban-as		Flooded Areas	18 February 2023			Conducted evacuation		Flooded
Bucawe		Flooded Areas	18 February 2023			Conducted evacuation		Flooded
Poblacion		Flooded Areas	18 February 2023			Conducted evacuation		Flooded
Payasan		Flooded Areas	18 February 2023			Conducted evacuation		Flooded
Liatimco		Flooded Areas	18 February 2023			Conducted evacuation		Flooded
Lanuzá	1							
Brgy. 4		Flooded Areas	18 February 2023			Conducted evacuation		Flooded
Barobo	2							
Guinhalinan		Flooded Areas	18 February 2023			Conducted evacuation		Flooded
Bahi		Flooded Areas	18 February 2023			Conducted evacuation		Flooded
BUTUAN CITY	29							
Butuan	29							
Libertad		Flooded Areas	18 February 2023			Affected families evacuated to designated evacuation centers		Flooded
Ignacio		Flooded Areas	18 February 2023			Affected families evacuated to designated evacuation centers		Flooded
Lemon		Flooded Areas	18 February 2023			Affected families evacuated to designated evacuation centers		Flooded
Sto Nino, P2A		Flooded Areas	18 February 2023			Affected families evacuated to designated evacuation centers		Flooded
Mandamo		Flooded Areas	18 February 2023			Affected families evacuated to designated evacuation centers		Flooded
Basag		Flooded Areas	18 February 2023			Affected families evacuated to designated evacuation centers		Flooded
Mahay		Flooded Areas	18 February 2023			Affected families evacuated to designated evacuation centers		Flooded

REGION PROVINCE CITY/ MUNICIPALITY BARANGAY		TYPE OF INCIDENT	DATE OF OCCURENCE	TIME OF OCCURENCE	DESCRIPTION	ACTIONS TAKEN	REMARKS	STATUS (for flooded areas)
Ampayon		Flooded Areas	18 February 2023			Affected families evacuated to designated evacuation centers		Flooded
Ong Yui, Langihan Road		Flooded Areas	18 February 2023			Affected families evacuated to designated evacuation centers		Flooded
Leon Kilat, SJIT		Flooded Areas	18 February 2023			Affected families evacuated to designated evacuation centers		Flooded
Baan Riverside		Flooded Areas	18 February 2023			Affected families evacuated to designated evacuation centers		Flooded
Buhangin, P 1,4,7		Flooded Areas	18 February 2023			Affected families evacuated to designated evacuation centers		Flooded
Los Angeles, P 11, 12, 15, 9		Flooded Areas	18 February 2023			Affected families evacuated to designated evacuation centers		Flooded
Tagabaca		Flooded Areas	18 February 2023			Affected families evacuated to designated evacuation centers		Flooded
Baobaoan		Flooded Areas	18 February 2023			Affected families evacuated to designated evacuation centers		Flooded
Limaha		Flooded Areas	18 February 2023			Affected families evacuated to designated evacuation centers		Flooded
Mahogany		Flooded Areas	18 February 2023			Affected families evacuated to designated evacuation centers		Flooded
Aupagan		Flooded Areas	18 February 2023			Affected families evacuated to designated evacuation centers		Flooded
Tungao		Flooded Areas	18 February 2023			Affected families evacuated to designated evacuation centers		Flooded

REGION PROVINCE CITY/ MUNICIPALITY BARANGAY		TYPE OF INCIDENT	DATE OF OCCURENCE	TIME OF OCCURENCE	DESCRIPTION	ACTIONS TAKEN	REMARKS	STATUS (for flooded areas)
Pigdaulan		Flooded Areas	18 February 2023			Affected families evacuated to designated evacuation centers		Flooded
Bon-Bon		Flooded Areas	18 February 2023			Affected families evacuated to designated evacuation centers		Flooded
Imadejas		Flooded Areas	18 February 2023			Monitoring		Receding
Lapu-Lapu		Flooded Areas	18 February 2023			Monitoring		Receding
De Oro		Landslide (Rain-Induced)	18 February 2023	12:28 am		Coordinated with CEO		
Bugsukan		Landslide (Rain-Induced)	18 February 2023	04:23 am		Responded by BDRRMC		
Sto Nino		Flooded Areas	18 February 2023	10:02 am		Affected families evacuated to designated evacuation centers		
Bading, Purok 1		Flooded Areas	18 February 2023	09:28 am		Noted and dispatched rhino 1		
San Vicente		Flooded Areas	18 February 2023	06:04 pm		Responded by BDRRMC		
Mahogany		Flooded Areas	18 February 2023	07:32 pm		Noted, for Verification to local official		

AFFECTED POPULATION as of (February 25, 2023 08:00)

REGION PROVINCE CITY/ MUNICIPALITY BARANGAY		NO. OF AFFECTED			No. of ECs		Inside Evacuation Centers				Outside Evacuation Centers				TOTAL SERVED (CURRENT)			
		Brgys.	Families	Persons	CUM	NOW	Families		Persons		Families		Persons		Families		Persons	
							CUM	NOW	CUM	NOW	CUM	NOW	CUM	NOW	CUM	NOW		
GRAND TOTAL	123	403	69,920	216,464	300	24	20,297	938	48,193	3,606	1,698	1,054	6,014	3,163	21,995	1,992	54,207	6,769
REGION 5	16	39	788	3,000	25	4	493	57	1,935	203	0	0	0	0	493	57	1,935	203
ALBAY	1	4	27	105	5	0	27	0	105	0	0	0	0	0	27	0	105	0
Legazpi	1	4	27	105	5	0	27	0	105	0	0	0	0	0	27	0	105	0
		4	27	105	5	0	27	0	105	0	0	0	0	0	27	0	105	0
CATANDUANES	4	8	299	1,077	0	0	4	0	12	0	0	0	0	0	4	0	12	0

REGION PROVINCE CITY/ MUNICIPALITY BARANGAY		NO. OF AFFECTED			No. of ECs		Inside Evacuation Centers				Outside Evacuation Centers				TOTAL SERVED (CURRENT)			
		Brgys.	Families	Persons	CUM	NOW	Families		Persons		Families		Persons		Families		Persons	
							CUM	NOW	CUM	NOW	CUM	NOW	CUM	NOW	CUM	NOW	CUM	NOW
							(Inside + Outside)		Families		Persons		Families		Persons		Families	
Panganiban	1	1	4	12	0	0	4	0	12	0	0	0	0	0	4	0	12	0
		1	4	12	0	0	4	0	12	0	0	0	0	0	4	0	12	0
Virac	1	1	6	30	0	0	0	0	0	0	0	0	0	0	0	0	0	0
		1	6	30	0	0	0	0	0	0	0	0	0	0	0	0	0	0
San Andres (Calolbon)	1	1	25	125	0	0	0	0	0	0	0	0	0	0	0	0	0	0
		1	25	125	0	0	0	0	0	0	0	0	0	0	0	0	0	0
Caramoran	1	5	264	910	0	0	0	0	0	0	0	0	0	0	0	0	0	0
		5	264	910	0	0	0	0	0	0	0	0	0	0	0	0	0	0
CAMARINES SUR	4	5	117	363	8	2	117	29	363	128	0	0	0	0	117	29	363	128
Iriga City	1	2	12	26	3	0	12	0	26	0	0	0	0	0	12	0	26	0
		2	12	26	3	0	12	0	26	0	0	0	0	0	12	0	26	0
Garchitorena	1	1	29	128	2	2	29	29	128	128	0	0	0	0	29	29	128	128
		1	29	128	2	2	29	29	128	128	0	0	0	0	29	29	128	128
Calabanga	1	1	38	98	1	0	38	0	98	0	0	0	0	0	38	0	98	0
		1	38	98	1	0	38	0	98	0	0	0	0	0	38	0	98	0
Sagnay	1	1	38	111	2	0	38	0	111	0	0	0	0	0	38	0	111	0
		1	38	111	2	0	38	0	111	0	0	0	0	0	38	0	111	0
SORSOGON	5	20	317	1,380	10	0	317	0	1,380	0	0	0	0	0	317	0	1,380	0
Casiguran	1	5	129	640	0	0	129	0	640	0	0	0	0	0	129	0	640	0
		5	129	640	0	0	129	0	640	0	0	0	0	0	129	0	640	0
Juban	1	6	87	318	5	0	87	0	318	0	0	0	0	0	87	0	318	0
		6	87	318	5	0	87	0	318	0	0	0	0	0	87	0	318	0
Magallanes	1	5	65	242	5	0	65	0	242	0	0	0	0	0	65	0	242	0
		5	65	242	5	0	65	0	242	0	0	0	0	0	65	0	242	0
Sorsogon City	1	3	32	160	0	0	32	0	160	0	0	0	0	0	32	0	160	0
		3	32	160	0	0	32	0	160	0	0	0	0	0	32	0	160	0
Irosin	1	1	4	20	0	0	4	0	20	0	0	0	0	0	4	0	20	0
		1	4	20	0	0	4	0	20	0	0	0	0	0	4	0	20	0
CAMARINES NORTE	2	2	28	75	2	2	28	28	75	75	0	0	0	0	28	28	75	75
Daet	1	1	26	70	1	1	26	26	70	70	0	0	0	0	26	26	70	70
		1	26	70	1	1	26	26	70	70	0	0	0	0	26	26	70	70
Mercedes	1	1	2	5	1	1	2	2	5	5	0	0	0	0	2	2	5	5

REGION PROVINCE CITY/ MUNICIPALITY BARANGAY		NO. OF AFFECTED			No. of ECs		Inside Evacuation Centers				Outside Evacuation Centers				TOTAL SERVED (CURRENT)			
		Brgys.	Families	Persons	CUM	NOW	Families		Persons		Families		Persons		Families		Persons	
							CUM	NOW	CUM	NOW	CUM	NOW	CUM	NOW	CUM	NOW	CUM	NOW
							(Inside + Outside)											
		1	2	5	1	1	2	2	5	5	0	0	0	0	2	2	5	5
REGION 6	3	10	1,221	5,759	6	0	261	0	1,087	0	433	0	2,062	0	694	0	3,149	0
NEGROS OCCIDENTAL	1	4	537	2,634	3	0	144	0	716	0	392	0	1,918	0	536	0	2,634	0
Cauayan	1	4	537	2,634	3	0	144	0	716	0	392	0	1,918	0	536	0	2,634	0
		4	537	2,634	3	0	144	0	716	0	392	0	1,918	0	536	0	2,634	0
CAPIZ	2	6	684	3,125	3	0	117	0	371	0	41	0	144	0	158	0	515	0
Cuartero	1	4	572	2,779	1	0	5	0	25	0	41	0	144	0	46	0	169	0
		4	572	2,779	1	0	5	0	25	0	41	0	144	0	46	0	169	0
Dumalag	1	2	112	346	2	0	112	0	346	0	0	0	0	0	112	0	346	0
		2	112	346	2	0	112	0	346	0	0	0	0	0	112	0	346	0
REGION 8	2	2	6	23	1	1	4	4	15	15	2	0	8	0	6	4	23	15
SOUTHERN LEYTE	2	2	6	23	1	1	4	4	15	15	2	0	8	0	6	4	23	15
Padre Burgos	1	1	2	8	0	0	0	0	0	0	2	0	8	0	2	0	8	0
		1	2	8	0	0	0	0	0	0	2	0	8	0	2	0	8	0
Tomas Oppus	1	1	4	15	1	1	4	4	15	15	0	0	0	0	4	4	15	15
		1	4	15	1	1	4	4	15	15	0	0	0	0	4	4	15	15
REGION 9	5	4	1,028	3,114	4	0	58	0	185	0	970	970	2,929	2,929	1,028	970	3,114	2,929
ZAMBOANGA DEL NORTE	5	4	1,028	3,114	4	0	58	0	185	0	970	970	2,929	2,929	1,028	970	3,114	2,929
Dapitan	1	1	14	70	0	0	0	0	0	0	14	14	70	70	14	14	70	70
Tamion		1	14	70	0	0	0	0	0	0	14	14	70	70	14	14	70	70
Katipunan	1	1	7	16	1	0	7	0	16	0	0	0	0	0	7	0	16	0
San Antonio		1	7	16	1	0	7	0	16	0	0	0	0	0	7	0	16	0
Sindangan	1	0	40	125	1	0	40	0	125	0	0	0	0	0	40	0	125	0
		0	40	125	1	0	40	0	125	0	0	0	0	0	40	0	125	0
Dipolog	2	2	967	2,903	2	0	11	0	44	0	956	956	2,859	2,859	967	956	2,903	2,859
Sta. Isabel		1	966	2,898	1	0	10	0	39	0	956	956	2,859	2,859	966	956	2,898	2,859
Lugdungan		1	1	5	1	0	1	0	5	0	0	0	0	0	1	0	5	0
REGION 10	6	18	484	1,965	7	0	244	0	953	0	34	0	104	0	278	0	1,057	0
LANAO DEL NORTE	2	1	49	212	2	0	49	0	212	0	0	0	0	0	49	0	212	0
Iligan	1	1	40	180	1	0	40	0	180	0	0	0	0	0	40	0	180	0
		1	40	180	1	0	40	0	180	0	0	0	0	0	40	0	180	0
Baroy	1	0	9	32	1	0	9	0	32	0	0	0	0	0	9	0	32	0

REGION PROVINCE CITY/ MUNICIPALITY BARANGAY		NO. OF AFFECTED			No. of ECs		Inside Evacuation Centers				Outside Evacuation Centers				TOTAL SERVED (CURRENT)					
		Brgys.	Families	Persons	CUM	NOW	Families		Persons		Families		Persons		Families		Persons			
							CUM	NOW	CUM	NOW	CUM	NOW	CUM	NOW	CUM	NOW	CUM	NOW		
							(Inside + Outside)													
		0	9	32	1	0	9	0	32	0	0	0	0	0	0	0	9	0	32	0
BUKIDNON	2	6	334	1,248	4	0	193	0	731	0	33	0	99	0	226	0	830	0		
Valencia	1	5	333	1,245	4	0	193	0	731	0	33	0	99	0	226	0	830	0		
		5	333	1,245	4	0	193	0	731	0	33	0	99	0	226	0	830	0		
San Fernando	1	1	1	3	0	0	0	0	0	0	0	0	0	0	0	0	0	0		
		1	1	3	0	0	0	0	0	0	0	0	0	0	0	0	0	0		
MISAMIS ORIENTAL	2	11	101	505	1	0	2	0	10	0	1	0	5	0	3	0	15	0		
Magsaysay (Linugos)	1	10	100	500	1	0	2	0	10	0	0	0	0	0	2	0	10	0		
		10	100	500	1	0	2	0	10	0	0	0	0	0	2	0	10	0		
Talisayan	1	1	1	5	0	0	0	0	0	0	1	0	5	0	1	0	5	0		
		1	1	5	0	0	0	0	0	0	1	0	5	0	1	0	5	0		
REGION 11	40	39	19,154	58,688	14	0	491	0	1,602	0	33	2	165	10	524	2	1,767	10		
DAVAO DEL SUR	3	3	87	327	0	0	0	0	0	0	33	2	165	10	33	2	165	10		
Kiblawan	3	3	87	327	0	0	0	0	0	0	33	2	165	10	33	2	165	10		
Latian		1	18	90	0	0	0	0	0	0	18	2	90	10	18	2	90	10		
San Pedro		1	15	75	0	0	0	0	0	0	15	0	75	0	15	0	75	0		
Tacub		1	54	162	0	0	0	0	0	0	0	0	0	0	0	0	0	0		
DAVAO ORIENTAL	27	26	15,990	47,970	11	0	469	0	1,510	0	0	0	0	0	469	0	1,510	0		
Cateel	12	12	6,388	19,164	4	0	123	0	369	0	0	0	0	0	123	0	369	0		
Abejod		1	400	1,200	1	0	88	0	264	0	0	0	0	0	88	0	264	0		
Alegria		1	600	1,800	1	0	16	0	48	0	0	0	0	0	16	0	48	0		
Baybay		1	150	450	0	0	0	0	0	0	0	0	0	0	0	0	0	0		
Mainit		1	30	90	1	0	15	0	45	0	0	0	0	0	15	0	45	0		
Poblacion		1	1,500	4,500	0	0	0	0	0	0	0	0	0	0	0	0	0	0		
San Antonio		1	1,000	3,000	0	0	0	0	0	0	0	0	0	0	0	0	0	0		
Sta Felomina		1	400	1,200	1	0	4	0	12	0	0	0	0	0	4	0	12	0		
San Rafael		1	180	540	0	0	0	0	0	0	0	0	0	0	0	0	0	0		
San Alfonso		1	300	900	0	0	0	0	0	0	0	0	0	0	0	0	0	0		
San Miguel		1	422	1,266	0	0	0	0	0	0	0	0	0	0	0	0	0	0		
San Vicente		1	406	1,218	0	0	0	0	0	0	0	0	0	0	0	0	0	0		
Taytayan		1	1,000	3,000	0	0	0	0	0	0	0	0	0	0	0	0	0	0		
Governor Generoso	12	11	9,426	28,278	7	0	346	0	1,141	0	0	0	0	0	346	0	1,141	0		

REGION PROVINCE CITY/ MUNICIPALITY BARANGAY		NO. OF AFFECTED			No. of ECs		Inside Evacuation Centers				Outside Evacuation Centers				TOTAL SERVED (CURRENT)			
		Brgys.	Families	Persons	CUM	NOW	Families		Persons		Families		Persons		Families		Persons	
							CUM	NOW	CUM	NOW	CUM	NOW	CUM	NOW	CUM	NOW	CUM	NOW
(Inside + Outside)																		
Manuel Roxas		1	905	2,715	0	0	0	0	0	0	0	0	0	0	0	0	0	0
Sergio Osmena		1	734	2,202	0	0	0	0	0	0	0	0	0	0	0	0	0	0
Crispin Dela Cruz		1	792	2,376	0	0	0	0	0	0	0	0	0	0	0	0	0	0
Tibanban		1	2,973	8,919	0	0	0	0	0	0	0	0	0	0	0	0	0	0
Anitap		1	473	1,419	0	0	0	0	0	0	0	0	0	0	0	0	0	0
Upper Tibanban		1	449	1,347	0	0	0	0	0	0	0	0	0	0	0	0	0	0
Oregon		1	423	1,269	0	0	0	0	0	0	0	0	0	0	0	0	0	0
Montserrat		1	597	1,791	0	0	0	0	0	0	0	0	0	0	0	0	0	0
Tamban		1	502	1,506	0	0	0	0	0	0	0	0	0	0	0	0	0	0
Magdug		1	898	2,694	0	0	0	0	0	0	0	0	0	0	0	0	0	0
Tagabebe		1	680	2,040	0	0	0	0	0	0	0	0	0	0	0	0	0	0
Without Breakdown		0	0	0	7	0	346	0	1,141	0	0	0	0	0	346	0	1,141	0
Baganga	3	3	176	528	0	0	0	0	0	0	0	0	0	0	0	0	0	0
Ban-ao		1	64	192	0	0	0	0	0	0	0	0	0	0	0	0	0	0
Kinablangan		1	83	249	0	0	0	0	0	0	0	0	0	0	0	0	0	0
San Victor		1	29	87	0	0	0	0	0	0	0	0	0	0	0	0	0	0
DAVAO DE ORO	10	10	3,077	10,391	3	0	22	0	92	0	0	0	0	22	0	92	0	
Compostela	10	10	3,077	10,391	3	0	22	0	92	0	0	0	0	22	0	92	0	
Aurora		1	30	125	0	0	0	0	0	0	0	0	0	0	0	0	0	0
Gabi		1	140	560	0	0	0	0	0	0	0	0	0	0	0	0	0	0
Mangayon		1	323	1,303	0	0	0	0	0	0	0	0	0	0	0	0	0	0
New Alegria		1	40	165	0	0	0	0	0	0	0	0	0	0	0	0	0	0
Panansalan		1	30	140	0	0	0	0	0	0	0	0	0	0	0	0	0	0
Poblacion		1	1,675	4,915	1	0	9	0	43	0	0	0	0	9	0	43	0	
San Jose		1	12	61	0	0	0	0	0	0	0	0	0	0	0	0	0	0
San Miguel		1	9	34	1	0	9	0	33	0	0	0	0	9	0	33	0	
Tamia		1	246	908	1	0	4	0	16	0	0	0	0	4	0	16	0	
Osmena		1	572	2,180	0	0	0	0	0	0	0	0	0	0	0	0	0	0
REGION 12	17	49	811	2,664	3	1	152	11	458	33	17	0	58	169	11	516	33	
SOUTH COTABATO	13	13	450	1,581	1	0	94	0	282	0	13	0	39	107	0	321	0	
Banga	12	12	300	1,131	0	0	0	0	0	0	13	0	39	13	0	39	0	
Benitez		1	21	64	0	0	0	0	0	0	0	0	0	0	0	0	0	0

REGION PROVINCE CITY/ MUNICIPALITY BARANGAY		NO. OF AFFECTED			No. of ECs		Inside Evacuation Centers				Outside Evacuation Centers				TOTAL SERVED (CURRENT)				
		Brgys.	Families	Persons	CUM	NOW	Families		Persons		Families		Persons		Families		Persons		
							CUM	NOW	CUM	NOW	CUM	NOW	CUM	NOW	CUM	NOW	CUM	NOW	
							(Inside + Outside)												
Cabuling		1	8	24	0	0	0	0	0	0	0	1	0	3	0	1	0	3	0
EI Nonok		1	65	195	0	0	0	0	0	0	0	0	0	0	0	0	0	0	0
Improgo		1	27	84	0	0	0	0	0	0	0	0	0	0	0	0	0	0	0
Liwanay		1	1	3	0	0	0	0	0	0	0	0	0	0	0	0	0	0	0
Malaya		1	7	21	0	0	0	0	0	0	0	0	0	0	0	0	0	0	0
Rang-ray		1	9	11	0	0	0	0	0	0	0	0	0	0	0	0	0	0	0
Reyes		1	97	291	0	0	0	0	0	0	12	0	36	0	12	0	36	0	
Rizal Poblacion		1	14	298	0	0	0	0	0	0	0	0	0	0	0	0	0	0	0
San Vicente		1	2	5	0	0	0	0	0	0	0	0	0	0	0	0	0	0	0
Yangco		1	42	114	0	0	0	0	0	0	0	0	0	0	0	0	0	0	0
Rizal 3		1	7	21	0	0	0	0	0	0	0	0	0	0	0	0	0	0	0
Norala	1	1	150	450	1	0	94	0	282	0	0	0	0	0	94	0	282	0	
San Miguel		1	150	450	1	0	94	0	282	0	0	0	0	0	94	0	282	0	
SULTAN KUDARAT	1	1	43	129	1	0	11	0	42	0	0	0	0	0	11	0	42	0	
Isulan	1	1	43	129	1	0	11	0	42	0	0	0	0	0	11	0	42	0	
Sampao		1	43	129	1	0	11	0	42	0	0	0	0	0	11	0	42	0	
SARANGANI	1	1	11	33	1	1	11	11	33	33	0	0	0	0	11	11	33	33	
Malapatan	1	1	11	33	1	1	11	11	33	33	0	0	0	0	11	11	33	33	
Upper Suyan		1	11	33	1	1	11	11	33	33	0	0	0	0	11	11	33	33	
COTABATO	2	34	307	921	0	0	36	0	101	0	4	0	19	0	40	0	120	0	
Makilala	1	22	267	801	0	0	0	0	0	0	0	0	0	0	0	0	0	0	
		22	267	801	0	0	0	0	0	0	0	0	0	0	0	0	0	0	
Mlang	1	12	40	120	0	0	36	0	101	0	4	0	19	0	40	0	120	0	
		12	40	120	0	0	36	0	101	0	4	0	19	0	40	0	120	0	
CARAGA	34	242	46,428	141,251	240	18	18,594	866	41,958	3,355	209	82	688	224	18,803	948	42,646	3,579	
AGUSAN DEL NORTE	8	57	4,875	21,081	56	16	3,012	246	13,547	855	65	39	179	39	3,077	285	13,726	894	
Buenavista	1	7	84	421	7	0	84	0	421	0	0	0	0	0	84	0	421	0	
		7	84	421	7	0	84	0	421	0	0	0	0	0	84	0	421	0	
Cabadbaran	1	15	1,268	5,870	6	0	1,189	0	5,598	0	0	0	0	0	1,189	0	5,598	0	
		15	1,268	5,870	6	0	1,189	0	5,598	0	0	0	0	0	1,189	0	5,598	0	
Jabonga	1	4	250	872	11	11	239	239	833	833	11	39	11	39	250	278	844	872	
		4	250	872	11	11	239	239	833	833	11	39	11	39	250	278	844	872	

REGION PROVINCE CITY/ MUNICIPALITY BARANGAY		NO. OF AFFECTED			No. of ECs		Inside Evacuation Centers				Outside Evacuation Centers				TOTAL SERVED (CURRENT)			
		Brgys.	Families	Persons	CUM	NOW	Families		Persons		Families		Persons		Families		Persons	
							CUM	NOW	CUM	NOW	CUM	NOW	CUM	NOW	CUM	NOW		
(Inside + Outside)																		
Las Nieves	1	11	434	1,756	13	5	293	7	1,201	22	54	0	168	0	347	7	1,369	22
		11	434	1,756	13	5	293	7	1,201	22	54	0	168	0	347	7	1,369	22
Magallanes	1	2	138	549	2	0	138	0	549	0	0	0	0	0	138	0	549	0
		2	138	549	2	0	138	0	549	0	0	0	0	0	138	0	549	0
Remedios T. Romualdez	1	5	1,774	7,163	4	0	142	0	495	0	0	0	0	0	142	0	495	0
		5	1,774	7,163	4	0	142	0	495	0	0	0	0	0	142	0	495	0
Santiago	1	4	43	205	4	0	43	0	205	0	0	0	0	0	43	0	205	0
		4	43	205	4	0	43	0	205	0	0	0	0	0	43	0	205	0
Tubay	1	9	884	4,245	9	0	884	0	4,245	0	0	0	0	0	884	0	4,245	0
		9	884	4,245	9	0	884	0	4,245	0	0	0	0	0	884	0	4,245	0
AGUSAN DEL SUR	12	74	18,101	67,065	58	2	175	11	49	49	14	14	42	42	189	25	91	91
Bunawan	1	8	318	1,145	13	2	11	11	49	49	14	14	42	42	25	25	91	91
		8	318	1,145	13	2	11	11	49	49	14	14	42	42	25	25	91	91
Esperanza	1	8	961	0	5	0	164	0	0	0	0	0	0	0	164	0	0	0
		8	961	0	5	0	164	0	0	0	0	0	0	0	164	0	0	0
La Paz	1	2	780	4,670	0	0	0	0	0	0	0	0	0	0	0	0	0	0
		2	780	4,670	0	0	0	0	0	0	0	0	0	0	0	0	0	0
Prosperidad	1	22	10,070	39,367	11	0	0	0	0	0	0	0	0	0	0	0	0	0
		22	10,070	39,367	11	0	0	0	0	0	0	0	0	0	0	0	0	0
Rosario	1	11	2,226	9,749	8	0	0	0	0	0	0	0	0	0	0	0	0	0
		11	2,226	9,749	8	0	0	0	0	0	0	0	0	0	0	0	0	0
San Francisco	1	2	66	267	2	0	0	0	0	0	0	0	0	0	0	0	0	0
		2	66	267	2	0	0	0	0	0	0	0	0	0	0	0	0	0
San Luis	1	1	25	471	0	0	0	0	0	0	0	0	0	0	0	0	0	0
		1	25	471	0	0	0	0	0	0	0	0	0	0	0	0	0	0
Santa Josefa	1	2	2	0	0	0	0	0	0	0	0	0	0	0	0	0	0	0
		2	2	0	0	0	0	0	0	0	0	0	0	0	0	0	0	0
Sibagat	1	6	514	1,892	10	0	0	0	0	0	0	0	0	0	0	0	0	0
		6	514	1,892	10	0	0	0	0	0	0	0	0	0	0	0	0	0
Talacogon	1	4	1,100	2,840	1	0	0	0	0	0	0	0	0	0	0	0	0	0
		4	1,100	2,840	1	0	0	0	0	0	0	0	0	0	0	0	0	0
Trento	1	3	312	436	8	0	0	0	0	0	0	0	0	0	0	0	0	0

REGION PROVINCE CITY/ MUNICIPALITY BARANGAY		NO. OF AFFECTED			No. of ECs		Inside Evacuation Centers				Outside Evacuation Centers				TOTAL SERVED (CURRENT)			
		Brgys.	Families	Persons	CUM	NOW	Families		Persons		Families		Persons		Families		Persons	
							CUM	NOW	CUM	NOW	CUM	NOW	CUM	NOW	CUM	NOW	CUM	NOW
							(Inside + Outside)											
		3	312	436	8	0	0	0	0	0	0	0	0	0	0	0	0	0
Veruela	1	5	1,727	6,228	0	0	0	0	0	0	0	0	0	0	0	0	0	0
		5	1,727	6,228	0	0	0	0	0	0	0	0	0	0	0	0	0	0
BUTUAN CITY	1	46	6,637	25,954	78	0	6,587	316	25,845	1,192	98	29	383	143	6,685	345	26,228	1,335
Butuan	1	46	6,637	25,954	78	0	6,587	316	25,845	1,192	98	29	383	143	6,685	345	26,228	1,335
		46	6,637	25,954	78	0	6,587	316	25,845	1,192	98	29	383	143	6,685	345	26,228	1,335
SURIGAO DEL NORTE	6	17	758	3,367	23	0	551	293	2,324	1,259	32	0	84	0	583	293	2,408	1,259
Alegria	1	1	2	13	1	0	2	0	13	0	0	0	0	0	2	0	13	0
		1	2	13	1	0	2	0	13	0	0	0	0	0	2	0	13	0
Bacuag	1	4	157	575	4	0	125	0	491	0	32	0	84	0	157	0	575	0
		4	157	575	4	0	125	0	491	0	32	0	84	0	157	0	575	0
Mainit	1	7	508	2,418	10	0	333	293	1,459	1,259	0	0	0	0	333	293	1,459	1,259
		7	508	2,418	10	0	333	293	1,459	1,259	0	0	0	0	333	293	1,459	1,259
Malimono	1	0	11	55	2	0	11	0	55	0	0	0	0	0	11	0	55	0
		0	11	55	2	0	11	0	55	0	0	0	0	0	11	0	55	0
San Francisco	1	1	25	94	1	0	25	0	94	0	0	0	0	0	25	0	94	0
		1	25	94	1	0	25	0	94	0	0	0	0	0	25	0	94	0
Tubod	1	4	55	212	5	0	55	0	212	0	0	0	0	0	55	0	212	0
		4	55	212	5	0	55	0	212	0	0	0	0	0	55	0	212	0
SURIGAO DEL SUR	7	48	16,057	23,784	25	0	8,269	0	193	0	0	0	0	0	8,269	0	193	0
Barobo	1	3	434	0	1	0	33	0	165	0	0	0	0	0	33	0	165	0
		3	434	0	1	0	33	0	165	0	0	0	0	0	33	0	165	0
Bislig City	1	12	7,249	0	12	0	7,249	0	0	0	0	0	0	0	7,249	0	0	0
		12	7,249	0	12	0	7,249	0	0	0	0	0	0	0	7,249	0	0	0
Carmen	1	3	44	90	3	0	44	0	0	0	0	0	0	0	44	0	0	0
		3	44	90	3	0	44	0	0	0	0	0	0	0	44	0	0	0
Lanuza	1	1	8	28	1	0	8	0	28	0	0	0	0	0	8	0	28	0
		1	8	28	1	0	8	0	28	0	0	0	0	0	8	0	28	0
Lianga	1	5	489	2,455	1	0	489	0	0	0	0	0	0	0	489	0	0	0
		5	489	2,455	1	0	489	0	0	0	0	0	0	0	489	0	0	0
Lingig	1	10	2,564	0	3	0	146	0	0	0	0	0	0	0	146	0	0	0
		10	2,564	0	3	0	146	0	0	0	0	0	0	0	146	0	0	0

REGION PROVINCE CITY/ MUNICIPALITY BARANGAY		NO. OF AFFECTED			No. of ECs		Inside Evacuation Centers				Outside Evacuation Centers				TOTAL SERVED (CURRENT)			
		Brgys.	Families	Persons	CUM	NOW	Families		Persons		Families		Persons		(Inside + Outside)			
							CUM	NOW	CUM	NOW	CUM	NOW	CUM	NOW	Families	Persons	Families	Persons
		CUM	NOW	CUM	NOW	CUM	NOW	CUM	NOW	CUM	NOW	CUM	NOW	CUM	NOW	CUM	NOW	
SanMiguel	1	14	5,269	21,211	4	0	300	0	0	0	0	0	0	0	300	0	0	0
		14	5,269	21,211	4	0	300	0	0	0	0	0	0	0	300	0	0	0

CASUALTIES as of (February 25, 2023 08:00)

PROVINCE CITY /MUNICIPALITY BARANGAY	QTY	SURNAME	FIRST NAME	MIDDLE NAME	AGE	SEX	ADDRESS	CAUSE	REMARKS	SOURCE OF DATA	VALIDATED
DEAD	2										
REGION 9	1										
ZAMBOANGA DEL NORTE	1										
Siayan	1										
Dumpilas					36	Female	Brgy. Dumpilas, Siayan	Drowned	- The victim was reported missing by her husband and found dead on 15 February 2023, 11:30 AM. - The victim together with her husband was on their way home but due to heavy rain, the water on the spillway was overflowing. Suddenly the victim was slipped and borne by the strong current water.	LDRRMO and MPS Spot Report	Yes
REGION 11	1										
DAVAO ORIENTAL	1										
Governor Generoso	1										
					40	Male	Prk 3, Brgy. Tamblan,	Carried away by strong current		Police Report of PNP XI - Davao Oriental	Yes
INJURED/ ILL	3										
REGION 10	3										

PROVINCE CITY /MUNICIPALITY BARANGAY	QTY	SURNAME	FIRST NAME	MIDDLE NAME	AGE	SEX	ADDRESS	CAUSE	REMARKS	SOURCE OF DATA	VALIDATED
BUKIDNON	1										
San Fernando	1										
Halapitan						Male	P-5, Halapitan, San Fernando		-Suffered contusion and abrasion of some part of his body -First aid was applied	LGU	Yes
LANAO DEL NORTE	2										
Magsaysay	2										
Poblacion					65	Male	Poblacion, Magsaysay, Lanao del Norte	Lightning Strike	Lightning Strike – minor injuries, not admitted to hospital	LGU	Yes
					68	Female	Poblacion, Magsaysay, Lanao del Norte	Lightning Strike	Lightning Strike – minor injuries, not admitted to hospital	LGU	Yes

ROADS AND BRIDGES as of (February 25, 2023 08:00)

REGION PROVINCE CITY /MUNICIPALITY BARANGAY		TYPE	CLASSIFICATION	ROAD SECTION/BRIDGE	STATUS	DATE REPORTED (passable)	TIME REPORTED (passable)	DATE REPORTED (not passable)	TIME REPORTED (not passable)	REMARKS
GRAND TOTAL	126									
REGION 2	3									
ISABELA	2									
Cabagan	1									
		Bridge	City/Municipality	Cansan-Bagutari Overflow Bridge	PTLV - PASSABLE TO LIGHT VEHICLES	22 February 2023	07:00 am	20 February 2023	02:00 pm	
Santa Maria	1									
		Bridge	City/Municipality	Santa Maria - Cabagan Overflow Bridge	PTLV - PASSABLE TO LIGHT VEHICLES	21 February 2023	11:00 am	21 February 2023	06:20 am	
CAGAYAN	1									
Allacapan	1									
		Road	City/Municipality	Mapurao-Cap Sur Mun. Road	PATV - PASSABLE ALL TYPES VEHICLES	23 February 2023	06:30 pm	22 February 2023		

REGION PROVINCE CITY /MUNICIPALITY BARANGAY		TYPE	CLASSIFICATION	ROAD SECTION/BRIDGE	STATUS	DATE REPORTED (passable)	TIME REPORTED (passable)	DATE REPORTED (not passable)	TIME REPORTED (not passable)	REMARKS
REGION 5	60									
CAMARINES NORTE	16									
Basud	3									
San Jose		Road		Barangay San Jose road	PATV - PASSABLE ALL TYPES VEHICLES	19 February 2023	05:00 pm	19 February 2023	07:35 am	
Caayuhan		Bridge		Barangay Caayunan Pamulyutan creek	PATV - PASSABLE ALL TYPES VEHICLES	19 February 2023	05:00 pm	19 February 2023	08:14 am	
Mantugawe, Binatagan		Road		Mantugawe-Binatagan spillway	PATV - PASSABLE ALL TYPES VEHICLES	19 February 2023	05:00 pm	19 February 2023	08:48 am	
Labo	5									
Canapawan		Road		Barangay Canapawan spillway	NPLV - NOT PASSABLE LIGHT VEHICLES			18 February 2023	08:30 pm	
Exciban		Road		Barangay Exciban spillway	NPLV - NOT PASSABLE LIGHT VEHICLES			18 February 2023	10:00 am	
Submakin		Road		Barangay Submakin spillway	NPLV - NOT PASSABLE LIGHT VEHICLES			18 February 2023	09:00 pm	
Malibago		Road		Barangay Malibago spillway	NPLV - NOT PASSABLE LIGHT VEHICLES			18 February 2023	03:00 am	
Tigbinan		Road		Tigbinan Spillway	NPLV - NOT PASSABLE LIGHT VEHICLES			20 February 2023	05:00 pm	
Mercedes	2									
Pambuhan		Road		Barangay Pambuhan spillway	PATV - PASSABLE ALL TYPES VEHICLES	20 February 2023	07:12 am	19 February 2023	07:06 am	
San Roque		Road			PATV - PASSABLE ALL TYPES VEHICLES	20 February 2023	08:00 am	20 February 2023		
Paracale	2									
San Roque		Road			PATV - PASSABLE ALL TYPES VEHICLES	20 February 2023	08:00 am	20 February 2023		

REGION PROVINCE CITY /MUNICIPALITY BARANGAY		TYPE	CLASSIFICATION	ROAD SECTION/BRIDGE	STATUS	DATE REPORTED (passable)	TIME REPORTED (passable)	DATE REPORTED (not passable)	TIME REPORTED (not passable)	REMARKS
Casalugan		Road			PATV - PASSABLE ALL TYPES VEHICLES	20 February 2023	08:00 am	20 February 2023		
San Vicente	2									
Calabagas		Road		Barangay Calabagas road	NPATV - NOT PASSABLE ALL TYPES VEHICLES			19 February 2023	11:00 am	
Cabanbanan		Road			PATV - PASSABLE ALL TYPES VEHICLES	20 February 2023		20 February 2023	01:07 pm	
Vinzons	2									
Mangcayo		Road			NPATV - NOT PASSABLE ALL TYPES VEHICLES			20 February 2023	06:30 am	
Awitan		Road			NPATV - NOT PASSABLE ALL TYPES VEHICLES			21 February 2023	06:50 am	
CAMARINES SUR	21									
Iriga City	5									
Sta. Maria - Sabang		Road		Sta. Maria - Sabang Spillway	PATV - PASSABLE ALL TYPES VEHICLES	20 February 2023	10:31 pm	18 February 2023		
Sta. Teresita - San Andres		Road		Sta. Teresita - San Andres Spillway	PATV - PASSABLE ALL TYPES VEHICLES	20 February 2023	10:31 am	18 February 2023		
Sta. Teresita - Pugay		Road		Sta. Teresita - Pugay Spillway	PATV - PASSABLE ALL TYPES VEHICLES	20 February 2023	10:31 am	18 February 2023		
San Jose Baras - Sagrada		Road		San Jose Baras - Sagrada Spillway	PATV - PASSABLE ALL TYPES VEHICLES	20 February 2023	10:31 am	18 February 2023		
Sagrada-Montanoza		Road		Sagrada-Montanoza Spillway	PATV - PASSABLE ALL TYPES VEHICLES	22 February 2023	09:26 pm	18 February 2023		
Presentacion	1									

REGION PROVINCE CITY /MUNICIPALITY BARANGAY		TYPE	CLASSIFICATION	ROAD SECTION/BRIDGE	STATUS	DATE REPORTED (passable)	TIME REPORTED (passable)	DATE REPORTED (not passable)	TIME REPORTED (not passable)	REMARKS
Sitio Algao, Cagnipa		Road		Sitio Algao, Cagnipa Road	PATV - PASSABLE ALL TYPES VEHICLES	18 February 2023	11:00 pm	18 February 2023	08:10 pm	
Baao	3									
San Nicolas		Road		San Nicholas -NIA Road	PATV - PASSABLE ALL TYPES VEHICLES	20 February 2023	10:47 am	19 February 2023	12:23 am	
Cristo Rey		Road		Cristo Rey Spillway	PATV - PASSABLE ALL TYPES VEHICLES	20 February 2023	10:47 am	19 February 2023	12:23 am	
Pugay		Road		Pugay Spillway	PATV - PASSABLE ALL TYPES VEHICLES	20 February 2023	10:47 am	19 February 2023	12:23 am	
Sagnay	2									
Aniog		Road		Aniog Spillway	PATV - PASSABLE ALL TYPES VEHICLES	20 February 2023	10:25 am	19 February 2023	07:59 am	
Sitio Bolo Tinorongan		Road		Sitio Bolo Tinorongan Spillway	PATV - PASSABLE ALL TYPES VEHICLES	21 February 2023	04:45 pm	19 February 2023	07:59 am	
Garchitorena	1									
Ason-Bahi		Road		Ason-Bahi Spillway	NPATV - NOT PASSABLE ALL TYPES VEHICLES			19 February 2023	08:51 am	
Buhi	4									
Salay		Road		Salay Spillway	PATV - PASSABLE ALL TYPES VEHICLES	20 February 2023	06:00 pm	19 February 2023	08:57 am	
Sagrada (Pito)		Road		Sagrada Spillway	PATV - PASSABLE ALL TYPES VEHICLES	22 February 2023	12:00 pm	19 February 2023	08:57 am	
Sta. Clara (Tawagan)		Road		Sta. Clara Spillway	PATV - PASSABLE ALL TYPES VEHICLES	22 February 2023	09:26 pm	19 February 2023	08:57 am	

REGION PROVINCE CITY /MUNICIPALITY BARANGAY		TYPE	CLASSIFICATION	ROAD SECTION/BRIDGE	STATUS	DATE REPORTED (passable)	TIME REPORTED (passable)	DATE REPORTED (not passable)	TIME REPORTED (not passable)	REMARKS
Monte Calvario (Ikiti)		Road		Monte Calvario Spillway	PATV - PASSABLE ALL TYPES VEHICLES	22 February 2023	09:26 pm	19 February 2023	08:57 am	
Nabua	3									
San Roque Madawon - San Vicente Ogbon		Road			NPLV - NOT PASSABLE LIGHT VEHICLES			19 February 2023	09:34 am	
Sta. Elena (along Waras River)		Road		Sta. Elena Spillway	NPLV - NOT PASSABLE LIGHT VEHICLES			19 February 2023	09:34 am	
San Vicente Ogbon - Busrac		Road		San Vicente Ogbon - Busrac Spillway	NPLV - NOT PASSABLE LIGHT VEHICLES			19 February 2023	05:00 pm	
Del Gallego	1									
Kinalangan-Mansalaya		Road		Kinalangan-Mansalaya Spillway	PATV - PASSABLE ALL TYPES VEHICLES	23 February 2023	06:00 am	19 February 2023	11:00 am	
Bato	1									
San Vicente - Bacolod		Road		San Vicente - Bacolod Spillway	NPATV - NOT PASSABLE ALL TYPES VEHICLES			20 February 2023	08:00 am	
SORSOGON	15									
Bulusan	1									
Brgy Sapngan- San Francisco		Road		Brgy Sapngan-San Francisco Spillway	PATV - PASSABLE ALL TYPES VEHICLES	18 February 2023	10:00 pm	18 February 2023	06:00 pm	
Juban	5									
Bacolod		Road			NPATV - NOT PASSABLE ALL TYPES VEHICLES			18 February 2023		
Aroroy		Road			PATV - PASSABLE ALL TYPES VEHICLES	19 February 2023	06:00 pm	18 February 2023		
Lajoning (Purok 2)		Road			PATV - PASSABLE ALL TYPES VEHICLES	19 February 2023	06:00 pm	18 February 2023		

REGION PROVINCE CITY /MUNICIPALITY BARANGAY		TYPE	CLASSIFICATION	ROAD SECTION/BRIDGE	STATUS	DATE REPORTED (passable)	TIME REPORTED (passable)	DATE REPORTED (not passable)	TIME REPORTED (not passable)	REMARKS
Biriran (Purok 2)		Road		Biriran Spillway	PATV - PASSABLE ALL TYPES VEHICLES	19 February 2023	06:00 pm	18 February 2023	07:00 am	
Calateo		Road		Calateo Sillway	PATV - PASSABLE ALL TYPES VEHICLES	19 February 2023	06:00 pm	18 February 2023	07:00 am	
Bulan	1									
San Francisco (Sitio Liman)		Road		San Francisco Spillway	PATV - PASSABLE ALL TYPES VEHICLES	19 February 2023	06:00 pm	18 February 2023	11:30 am	
Magallanes	6									
Malbog		Road		Malbog Spillway	PATV - PASSABLE ALL TYPES VEHICLES	19 February 2023	06:30 pm	18 February 2023	05:30 pm	
Sta. Elena		Road		Sta. Elena Spillway	PATV - PASSABLE ALL TYPES VEHICLES	19 February 2023	06:30 pm	18 February 2023		
Incarizan		Road			PATV - PASSABLE ALL TYPES VEHICLES	19 February 2023	06:30 pm	18 February 2023	06:30 pm	
Tula Tula Norte		Road			PATV - PASSABLE ALL TYPES VEHICLES	19 February 2023	06:30 pm	18 February 2023	06:30 pm	
Siution		Road		Siution Spillway	PATV - PASSABLE ALL TYPES VEHICLES	19 February 2023	06:30 pm	18 February 2023	06:00 pm	
Salvacion		Road		Salvacion Spillway	PATV - PASSABLE ALL TYPES VEHICLES	19 February 2023	06:30 pm	18 February 2023	06:00 pm	
Sorsogon City	2									
Osiao (Sitio Tiris)		Road			PATV - PASSABLE ALL TYPES VEHICLES	19 February 2023	06:30 pm	18 February 2023		
Buenavista		Road			PATV - PASSABLE ALL TYPES VEHICLES	19 February 2023	08:00 am	18 February 2023	10:00 pm	

REGION PROVINCE CITY /MUNICIPALITY BARANGAY		TYPE	CLASSIFICATION	ROAD SECTION/BRIDGE	STATUS	DATE REPORTED (passable)	TIME REPORTED (passable)	DATE REPORTED (not passable)	TIME REPORTED (not passable)	REMARKS
CATANDUANES	8									
Panganiban	4									
Sitio Bariurong		Road			PATV - PASSABLE ALL TYPES VEHICLES	19 February 2023	11:00 am	19 February 2023	06:00 am	
Mabini		Road			PATV - PASSABLE ALL TYPES VEHICLES	19 February 2023	11:00 am	19 February 2023	06:00 am	
Cabuyoan		Road			PATV - PASSABLE ALL TYPES VEHICLES	19 February 2023	11:00 am	19 February 2023	06:00 am	
San Antonio		Road		Ogbong-Alinawan Farm to Market Road	PATV - PASSABLE ALL TYPES VEHICLES	20 February 2023	08:00 am	19 February 2023	06:00 am	
Bato	1									
Aroyao Pequeno		Road			PATV - PASSABLE ALL TYPES VEHICLES	20 February 2023	08:00 am	19 February 2023		
Gigmoto	2									
Sioron		Road			PATV - PASSABLE ALL TYPES VEHICLES	20 February 2023	08:00 am	19 February 2023		
Sicmil		Road			PATV - PASSABLE ALL TYPES VEHICLES	20 February 2023	08:00 am	19 February 2023		
Viga	1									
Ogbong		Road			PATV - PASSABLE ALL TYPES VEHICLES	20 February 2023	08:00 am	19 February 2023		
REGION 6	13									
CAPIZ	13									
Panitan	1									
		Road	Barangay	Sitio Proper Brgy. Tincupon	PATV - PASSABLE ALL TYPES VEHICLES	17 February 2023	06:30 pm	15 February 2023	12:04 am	
Dumalag	1									

REGION PROVINCE CITY /MUNICIPALITY BARANGAY		TYPE	CLASSIFICATION	ROAD SECTION/BRIDGE	STATUS	DATE REPORTED (passable)	TIME REPORTED (passable)	DATE REPORTED (not passable)	TIME REPORTED (not passable)	REMARKS
		Bridge	City/Municipality	Road approaching Mait Bridge	PATV - PASSABLE ALL TYPES VEHICLES	15 February 2023	01:00 pm	15 February 2023	04:30 am	
Cuartero	5									
		Road	Barangay	Bitoon Ilawod Barangay Road	PATV - PASSABLE ALL TYPES VEHICLES	16 February 2023	06:00 pm	15 February 2023	01:00 pm	
		Road	Barangay	Bitoon Ilaya Barangay Road going to Sitio Lemon	PATV - PASSABLE ALL TYPES VEHICLES	16 February 2023	06:00 pm	15 February 2023	01:00 pm	
		Road	National (primary)	National road going to Angub from poblacion proper	PATV - PASSABLE ALL TYPES VEHICLES	16 February 2023	06:00 pm	15 February 2023	01:00 pm	
		Road	City/Municipality	Road going to Barangay Malagabi	PATV - PASSABLE ALL TYPES VEHICLES	16 February 2023	06:00 pm	15 February 2023	01:00 pm	
		Road	National (primary)	Flooded National Road from Angub, Cuartero going to Municipality of Dumalag	PATV - PASSABLE ALL TYPES VEHICLES	16 February 2023	06:00 pm	15 February 2023	01:00 pm	
Mambusao	4									
		Road	National (primary)	Brgy. Tumalalud Bitsihan	PATV - PASSABLE ALL TYPES VEHICLES	15 February 2023	11:55 am	15 February 2023		
		Road	Barangay	Brgy. Balat-an barangay road	PATV - PASSABLE ALL TYPES VEHICLES	16 February 2023	06:00 pm	16 February 2023		Flooded
		Road	Barangay	Brgy. Tugas, National Highway	PATV - PASSABLE ALL TYPES VEHICLES	16 February 2023	06:00 am	15 February 2023		Flooded
		Road	Barangay	Brgy. Pob. Tabuc, Sitio Kamot	PATV - PASSABLE ALL TYPES VEHICLES	16 February 2023	06:00 am	15 February 2023		Flooded
Sigma	2									
		Road	Barangay	Brgy. Bangonbangon	PATV - PASSABLE ALL TYPES VEHICLES	17 February 2023	06:40 am	15 February 2023		Flooded

REGION PROVINCE CITY /MUNICIPALITY BARANGAY		TYPE	CLASSIFICATION	ROAD SECTION/BRIDGE	STATUS	DATE REPORTED (passable)	TIME REPORTED (passable)	DATE REPORTED (not passable)	TIME REPORTED (not passable)	REMARKS
		Road	Barangay	Brgy. Dayhagon to Cogon	PATV - PASSABLE ALL TYPES VEHICLES	17 February 2023	06:40 am	15 February 2023	03:45 pm	Flooded
REGION 8	3									
EASTERN SAMAR	1									
No breakdown	1									
		Road	National (primary)	WRIGHT-TAFT-BORONGAN ROAD K0861+(-459) - K0890+175	PATV - PASSABLE ALL TYPES VEHICLES	20 February 2023	09:00 am	18 February 2023	07:00 pm	The road section is passable to all types of vehicles.
SOUTHERN LEYTE	2									
Padre Burgos	2									
Tambo		Road	National (primary)	Brgy. Tambo, ,Padre Burgos, So. Leyte K1165+100	PATV - PASSABLE ALL TYPES VEHICLES	19 February 2023	05:00 am	18 February 2023	05:00 pm	'Road section is two lanes passable to all types of vehicles as of 05:00 PM of February 19, 2023. Removal/ Clearing of debris from the road shoulder will resume tomorrow. Advise all travelling public to slow down while traversing in landslide areas
Dinahugan		Road	National (primary)	Brgy. Dinahugan, Padre Burgos, So. Leyte K1167+650	PATV - PASSABLE ALL TYPES VEHICLES	19 February 2023	08:00 am	18 February 2023	05:00 pm	'Road section is two lanes passable to all types of vehicles as of 08:00 AM of February 19, 2023. Advise all travelling public to slow down while traversing in landslide areas
REGION 9	9									
ZAMBOANGA DEL NORTE	9									
Dapitan	3									

REGION PROVINCE CITY /MUNICIPALITY BARANGAY		TYPE	CLASSIFICATION	ROAD SECTION/BRIDGE	STATUS	DATE REPORTED (passable)	TIME REPORTED (passable)	DATE REPORTED (not passable)	TIME REPORTED (not passable)	REMARKS
Burgos		Road	National (primary)		PATV - PASSABLE ALL TYPES VEHICLES	14 February 2023	12:00 pm	14 February 2023	08:00 am	
Sulangon		Road	National (primary)		PATV - PASSABLE ALL TYPES VEHICLES	14 February 2023	01:20 pm	14 February 2023	10:30 am	
Ilaya		Road	National (primary)		PATV - PASSABLE ALL TYPES VEHICLES	14 February 2023	11:36 pm	14 February 2023	08:00 am	
Manukan	3									
Upper Disakan		Road			PATV - PASSABLE ALL TYPES VEHICLES	14 February 2023	10:00 pm	14 February 2023	08:00 pm	
San Antonio		Road			PATV - PASSABLE ALL TYPES VEHICLES	14 February 2023	11:00 pm	14 February 2023	09:30 pm	
Dipane		Road	Provincial		NPATV - NOT PASSABLE ALL TYPES VEHICLES			14 February 2023		Road has collapsed
President Manuel A. Roxas	2									
Tantingon		Road			PTLV - PASSABLE TO LIGHT VEHICLES	14 February 2023	11:00 am	14 February 2023	05:00 am	On-going clearing operations.
Balubo		Road			PTLV - PASSABLE TO LIGHT VEHICLES	14 February 2023	03:00 pm	14 February 2023	05:00 am	On-going clearing operations.
Dipolog	1									
San Jose		Road			NPATV - NOT PASSABLE ALL TYPES VEHICLES			15 February 2023		On-going clearing operations.
REGION 10	4									
LANAO DEL NORTE	3									
Magsaysay	1									
		Road	Provincial	road section	PATV - PASSABLE ALL TYPES VEHICLES	16 February 2023		15 February 2023		Landslide cleared
Baroy	1									

REGION PROVINCE CITY /MUNICIPALITY BARANGAY		TYPE	CLASSIFICATION	ROAD SECTION/BRIDGE	STATUS	DATE REPORTED (passable)	TIME REPORTED (passable)	DATE REPORTED (not passable)	TIME REPORTED (not passable)	REMARKS
		Road	Provincial	road section	PATV - PASSABLE ALL TYPES VEHICLES	16 February 2023		15 February 2023		flooding subsided
Tangcal	1									
		Road	Provincial	road section	PATV - PASSABLE ALL TYPES VEHICLES	16 February 2023		15 February 2023		Landslide cleared
BUKIDNON	1									
San Fernando	1									
		Road	Provincial	road section	PATV - PASSABLE ALL TYPES VEHICLES	15 February 2023		15 February 2023		Landslide cleared
REGION 11	15									
DAVAO DE ORO	15									
Monkayo	7									
Haguimitan		Road	Barangay		PATV - PASSABLE ALL TYPES VEHICLES	18 February 2023	10:19 am	18 February 2023	08:00 am	
Mt. Diwata, Purok 3		Road	Barangay		PATV - PASSABLE ALL TYPES VEHICLES	18 February 2023		18 February 2023	10:00 am	With uprooted tree, temporary road not passable as of 10:00am
Mt. Diwata, Purok 22		Road	Provincial		PTLV - PASSABLE TO LIGHT VEHICLES	18 February 2023		18 February 2023		Road passable by motorcycle only
Naboc		Bridge	Provincial		NPATV - NOT PASSABLE ALL TYPES VEHICLES					- Bridge temporary closed
Tubo-Tubo		Road	Barangay		PTLV - PASSABLE TO LIGHT VEHICLES	18 February 2023		18 February 2023	09:45 am	
Babag		Road	Barangay		PATV - PASSABLE ALL TYPES VEHICLES	18 February 2023		18 February 2023	09:25 am	
Casoon		Road	Barangay		PATV - PASSABLE ALL TYPES VEHICLES	18 February 2023		18 February 2023	09:45 am	
Compostela	6									

REGION PROVINCE CITY /MUNICIPALITY BARANGAY		TYPE	CLASSIFICATION	ROAD SECTION/BRIDGE	STATUS	DATE REPORTED (passable)	TIME REPORTED (passable)	DATE REPORTED (not passable)	TIME REPORTED (not passable)	REMARKS
Ngan		Road	National (primary)		PATV - PASSABLE ALL TYPES VEHICLES	18 February 2023	10:00 am	18 February 2023	08:00 am	Road cleared and passable
Purok 19, Ngan		Road	National (primary)		OLP - ONE LANE PASSABLE					collapsed concrete pavement and sheetpiling
Mangayon		Road	Provincial	Sitio Side 4	PTLV - PASSABLE TO LIGHT VEHICLES	20 February 2023		18 February 2023		
San Miguel Canube		Bridge	Barangay	Canube	PTLV - PASSABLE TO LIGHT VEHICLES	19 February 2023		18 February 2023		
Aurora		Bridge	Barangay	Purok 5, Aurora	PATV - PASSABLE ALL TYPES VEHICLES	18 February 2023		18 February 2023		flooded 150 meters during the time of incident
Panansalan		Road	Barangay		PTLV - PASSABLE TO LIGHT VEHICLES	18 February 2023		18 February 2023		ongoing clearing for four-wheelers vehicles
Mawab	1									
Poblacion		Bridge	City/Municipality		PTLV - PASSABLE TO LIGHT VEHICLES	18 February 2023		18 February 2023	09:00 am	Per PDRRMO, bridge was already repaired and passable except for four-wheeler vehicles
Maco	1									
Gubatan		Road	Barangay		PATV - PASSABLE ALL TYPES VEHICLES	18 February 2023	05:55 pm	18 February 2023	09:48 am	1 lane passable but needs to road clearing due to the risk of landslide recurrence
REGION 12	1									
COTABATO	1									
Mlang	1									
Dungoan		Bridge		Concrete Bridge	NPATV - NOT PASSABLE ALL TYPES VEHICLES	14 February 2023				Totally damage
CARAGA	18									
BUTUAN CITY	7									
Butuan	7									

REGION PROVINCE CITY /MUNICIPALITY BARANGAY		TYPE	CLASSIFICATION	ROAD SECTION/BRIDGE	STATUS	DATE REPORTED (passable)	TIME REPORTED (passable)	DATE REPORTED (not passable)	TIME REPORTED (not passable)	REMARKS
Ampayon		Road	National (primary)	K1233+000	PATV - PASSABLE ALL TYPES VEHICLES	18 February 2023	01:07 pm	18 February 2023	09:07 am	Flooded Road
Bancasi		Road	National (primary)	Bancasi Rotonda	PATV - PASSABLE ALL TYPES VEHICLES	18 February 2023	12:59 pm	18 February 2023	09:00 am	Flooded Road
Dankias		Road	National (primary)	K 1268+300	PATV - PASSABLE ALL TYPES VEHICLES	19 February 2023		18 February 2023		Flooding subsided
De Oro		Road	National (primary)	K1238+800 to K1238+0830	OLP - ONE LANE PASSABLE	23 February 2023		18 February 2023		Soil Erosion
De Oro		Road	National (primary)	K1240+200 to K124+0230	OLP - ONE LANE PASSABLE	23 February 2023		18 February 2023		Soil Erosion
Sumile		Road	City/Municipality	Main highway in/out going Brgy proper going to Maguinda	PATV - PASSABLE ALL TYPES VEHICLES	18 February 2023	11:17 am	18 February 2023	08:00 am	Clearing Done
Mandamo		Road	City/Municipality	Road going las Nieves	PATV - PASSABLE ALL TYPES VEHICLES	23 February 2023	07:25 am	18 February 2023		Monitored by BDRRMC
AGUSAN DEL NORTE	1									
Tubay	1									
Tagmamarkey		Road	National (primary)	K1199+0450 to K1199+0100	PATV - PASSABLE ALL TYPES VEHICLES	19 February 2023	11:45 am	18 February 2023		Flooded
AGUSAN DEL SUR	6									
Esperanza	2									
Piglawigan		Road	National (primary)	K1282+150 - K1282+450 B	PATV - PASSABLE ALL TYPES VEHICLES	19 February 2023	11:45 am	18 February 2023		Flooded
Piglawigan		Road	National (primary)	K1281+000 - K1281+370	PATV - PASSABLE ALL TYPES VEHICLES	19 February 2023	11:45 am	18 February 2023		Flooded
Bayugan	2									
Calaitan		Road	National (primary)	K1274+350 to K127+400	OLP - ONE LANE PASSABLE	23 February 2023		19 February 2023	11:45 am	Soil Erosion
Calaitan		Road	National (primary)	K1277+0105 to K1277+0120	OLP - ONE LANE PASSABLE	23 February 2023		19 February 2023	11:45 am	Road slip 2 (major)

REGION PROVINCE CITY /MUNICIPALITY BARANGAY		TYPE	CLASSIFICATION	ROAD SECTION/BRIDGE	STATUS	DATE REPORTED (passable)	TIME REPORTED (passable)	DATE REPORTED (not passable)	TIME REPORTED (not passable)	REMARKS
Prosperidad	1									
San Vicente		Road	National (primary)	K1304+902 to K1304+945.20 LL	OLP - ONE LANE PASSABLE	23 February 2023		19 February 2023	11:45 am	Road Slip
Trento	1									
Sta. Maria		Bridge	National (primary)	K1382+0558 to K1382+0690	OLP - ONE LANE PASSABLE	23 February 2023		19 February 2023	11:45 am	Damaged Bridge approach
SURIGAO DEL SUR	4									
Lingig	3									
Mahogany		Road	National (primary)	K1476+0140 to K1476+0208	PATV - PASSABLE ALL TYPES VEHICLES	23 February 2023		18 February 2023		Damage in road shoulder, drainage structure, and metal guardrails and concrete post reported since LPA (April 2, 2002, 9:13 AM), aggravated due to continuous heavy rains brought by LPA
Kasunugan		Road	National (primary)	K1485+0600 to K1485+0620	PATV - PASSABLE ALL TYPES VEHICLES	23 February 2023		18 February 2023		Road slip 1 (Minor)
Union		Road	National (primary)	K1498+0300 to K1498+0330	PATV - PASSABLE ALL TYPES VEHICLES	23 February 2023		18 February 2023		Road slip 1 (minor) Soil Erosion
Bislig	1									
Comawas		Road	National (primary)	K1464+0869 to K14640901	PATV - PASSABLE ALL TYPES VEHICLES	23 February 2023		18 February 2023		Road Slip

POWER as of (February 25, 2023 08:00)

REGION PROVINCE CITY /MUNICIPALITY BARANGAY		TYPE	SERVICE PROVIDER	DATE OF INTERRUPTION/ OUTAGE	TIME OF INTERRUPTION/ OUTAGE	DATE RESTORED	TIME RESTORED	REMARKS
GRAND TOTAL	17							
REGION 5	2							
CAMARINES NORTE	2							
Jose Panganiban	1							
		Interruption	CANORECO	20 February 2023	09:30	20 February 2023	16:30	
Vinzons	1							
Matango		Interruption	CANORECO	20 February 2023	07:00			
REGION 9	5							
ZAMBOANGA DEL NORTE	5							
Rizal	1							
		Interruption	ZANECO	14 February 2023	07:30	14 February 2023	16:00	
Katipunan	1							
		Interruption	ZANECO	14 February 2023	19:00	15 February 2023	07:00	
Mutia	1							
		Interruption	ZANECO	14 February 2023	06:07	15 February 2023	09:00	
Piñan (New Piñan)	1							
		Interruption	ZANECO	14 February 2023	07:00	15 February 2023	08:00	
Dapitan	1							
		Interruption	ZANECO	14 February 2023	06:00	15 February 2023	08:00	
REGION 10	5							
BUKIDNON	1							
San Fernando	1							
San Jose		Outage	FIBECO	15 February 2023				-Power poles are expected to fall -Reported to Power Utility Office -Ongoing repair process by FIBECO (coordination level)
LANAO DEL NORTE	4							
Tubod	1							
		Outage	LANECO	15 February 2023	21:00	15 February 2023	23:00	Restored
Magsaysay	1							
		Outage	LANECO	15 February 2023	21:00	15 February 2023	23:00	Restored
Matungao	1							
		Outage	LANECO	11 February 2023		12 February 2023		Restored

REGION PROVINCE CITY /MUNICIPALITY BARANGAY		TYPE	SERVICE PROVIDER	DATE OF INTERRUPTION/ OUTAGE	TIME OF INTERRUPTION/ OUTAGE	DATE RESTORED	TIME RESTORED	REMARKS
Tangcal	1							
		Outage	LANECO	15 February 2023		17 February 2023	20:00	Restored
REGION 11	1							
DAVAO ORIENTAL	1							
Lupon	1							
Tagboa		Interruption	DORECO	15 February 2023	21:00	15 February 2023	21:45	
Cabadiangan		Interruption	DORECO	15 February 2023	22:00	15 February 2023	22:30	
Ilangay		Interruption	DORECO	15 February 2023	04:30	15 February 2023	10:00	
CARAGA	4							
AGUSAN DEL NORTE	3							
Remedios T. Romualdez	1							
		Interruption		18 February 2023	08:00	18 February 2023		Restored
Jabonga	1							
		Interruption		18 February 2023	07:15	18 February 2023		Restored
Santiago	1							
		Interruption		18 February 2023	08:30	18 February 2023		Restored
SURIGAO DEL NORTE	1							
Malimono	1							
		Interruption		18 February 2023	09:59	18 February 2023		Restored on the same day

WATER SUPPLY as of (February 25, 2023 08:00)

REGION PROVINCE CITY /MUNICIPALITY BARANGAY		TYPE	SERVICE PROVIDER	DATE OF INTERRUPTION/ OUTAGE	TIME OF INTERRUPTION/ OUTAGE	DATE RESTORED	TIME RESTORED	REMARKS
GRAND TOTAL	7							
REGION 9	1							
ZAMBOANGA DEL NORTE	1							
Dapitan	1							
All Barangays			DAPCWD	14 February 2023	07:30 am	15 February 2023	07:00 am	
REGION 10	1							
BUKIDNON	1							

REGION PROVINCE CITY /MUNICIPALITY BARANGAY		TYPE	SERVICE PROVIDER	DATE OF INTERRUPTION/ OUTAGE	TIME OF INTERRUPTION/ OUTAGE	DATE RESTORED	TIME RESTORED	REMARKS
San Fernando	1							
Sitio Malantao		Public	LGU	15 February 2023		16 February 2023		Restored and back to normal
REGION 12	1							
COTABATO	1							
Makilala	1							
Buhay		Public	Metro Kidapawan Water District	14 February 2023	11:00 am			
CARAGA	4							
AGUSAN DEL NORTE	1							
Jabonga	1							
Poblacion		Public		18 February 2023	07:15 am	19 February 2023		Restored
SURIGAO DEL NORTE	3							
Malimono	1							
Hanagdong		Public		18 February 2023	12:38 pm	18 February 2023	08:00 pm	Restored
Tubod	1							
		Public		18 February 2023	10:00 am	18 February 2023	04:00 pm	7 barangays affected (restored)
Bacuag	1							
Payapag		Public		18 February 2023	10:00 am	20 February 2023		Damaged water pipeline (restored)

STATUS OF AIRPORTS as of (February 25, 2023 08:00)

REGION PROVINCE CITY /MUNICIPALITY BARANGAY		NAME OF AIRPORT	STATUS	STRANDED PASSENGERS	DATE REPORTED (Non-Operational)	TIME REPORTED (Non-Operational)	DATE REPORTED (Operational)	TIME REPORTED (Operational)	REMARKS
GRAND TOTAL	1			0					
REGION 9	1			0					
ZAMBOANGA DEL NORTE	1			0					
Dipolog	1			0					
		Dipolog Airport		0	14 February 2023		16 February 2023		All flights are cancelled

STATUS OF SEAPORTS as of (February 25, 2023 08:00)

REGION PROVINCE CITY /MUNICIPALITY BARANGAY		NAME OF PORT	STATUS	DATE REPORTED (Non-Operational/ Cancelled Trips)	TIME REPORTED (Non-Operational/ Cancelled Trips)	DATE REPORTED (Operational/ Resumed Trips)	TIME REPORTED (Operational/ Resumed Trips)	REMARKS
GRAND TOTAL	6							
REGION 6	4							
ANTIQUE	4							
Caluya	2							
Semirara		Semirara Port	Non-Operational	16 February 2023	05:00			Cancellation of trips for small sea crafts with 250 GRT and below. While larger vessels are alerted against big waves.
Mainland Caluya		Caluya Port	Non-Operational	16 February 2023	05:00			Cancellation of trips for small sea crafts with 250 GRT and below. While larger vessels are alerted against big waves.
Libertad	1							
		Libertad Port	Non-Operational	16 February 2023	05:00			Cancellation of trips for small sea crafts with 250 GRT and below. While larger vessels are alerted against big waves.
Culasi	1							
		Lipata Port	Non-Operational	16 February 2023	05:00			Cancellation of trips for small sea crafts with 250 GRT and below. While larger vessels are alerted against big waves.
REGION 11	2							
DAVAO OCCIDENTAL	2							
Sarangani	1							

REGION PROVINCE CITY /MUNICIPALITY BARANGAY		NAME OF PORT	STATUS	DATE REPORTED (Non-Operational/ Cancelled Trips)	TIME REPORTED (Non-Operational/ Cancelled Trips)	DATE REPORTED (Operational/ Resumed Trips)	TIME REPORTED (Operational/ Resumed Trips)	REMARKS
		Mabila Port	Operational	14 February 2023	08:00	14 February 2023	15:00	- All vessels 35 GT and below bound from Sarangani, Davao Occidental to Balungonan, Jose Adbad Santos, Davao Occidental and General Santos City and vice versa are suspended due to the effects of the Trough of LPA.
Jose Abad Santos (Trinidad)	1							
Balangonan		Balangonan Port	Operational	14 February 2023	08:00	14 February 2023	15:00	- All vessels 35 GT and below bound from Sarangani, Davao Occidental to Balungonan, Jose Adbad Santos, Davao Occidental and General Santos City and vice versa are suspended due to the effects of the Trough of LPA.

DAMAGED HOUSES as of (February 25, 2023 08:00)

REGION PROVINCE CITY/ MUNICIPALITY BARANGAY	NO. OF DAMAGED HOUSES			AMOUNT (PHP)	REMARKS
	TOTALLY	PARTIALLY	GRAND TOTAL		
GRAND TOTAL	34	282	316	63,780	
REGION 5	14	161	175	0	
CAMARINES SUR	6	3	9	0	
Garchitorena	6	3	9	0	
	6	3	9	0	
CATANDUANES	8	158	166	0	
Caramoran	8	158	166	0	
	8	158	166	0	
REGION 6	3	13	16	0	
NEGROS OCCIDENTAL	3	13	16	0	
Cauayan	3	13	16	0	

REGION PROVINCE CITY/ MUNICIPALITY BARANGAY	NO. OF DAMAGED HOUSES			AMOUNT (PHP)	REMARKS
	TOTALLY	PARTIALLY	GRAND TOTAL		
	3	13	16	0	
REGION 9	1	0	1	0	
ZAMBOANGA DEL NORTE	1	0	1	0	
Dapitan	1	0	1	0	
Sinoc	1	0	1	0	Due to an uprooted tree
REGION 10	3	5	8	63,780	
LANAO DEL NORTE	0	5	5	63,780	
Magsaysay	0	1	1	10,000	
	0	1	1	10,000	
Matungao	0	4	4	53,780	
	0	4	4	53,780	
BUKIDNON	3	0	3	0	
Valencia	3	0	3	0	
	3	0	3	0	
REGION 11	0	3	3	0	
DAVAO ORIENTAL	0	3	3	0	
Cateel	0	3	3	0	
	0	3	3	0	
REGION 12	13	100	113	0	
SOUTH COTABATO	1	62	63	0	
Banga	1	62	63	0	
Improgo	0	10	10	0	
Reyes	0	10	10	0	
Yangco	0	42	42	0	
Cabuling	1	0	1	0	
COTABATO	11	28	39	0	
Mlang	11	28	39	0	
Poblacion A	5	12	17	0	
Dungoan	4	12	16	0	
Bialong	1	4	5	0	
New Kalibo	1	0	1	0	
SARANGANI	1	10	11	0	
Malapatan	1	10	11	0	
Upper Suyan	1	10	11	0	

DAMAGE AND LOSSES TO AGRICULTURE (2) as of (February 25, 2023 08:00)

REGION PROVINCE CITY /MUNICIPALITY BARANGAY		CLASSIFICATION	TYPE	NO. OF FARMERS/ FISHERFOLK AFFECTED	AFFECTED CROP AREA (HA)			NUMBER OF DAMAGED INFRASTRUCTURE, MACHINERIES, EQUIPMENT			PRODUCTION LOSS IN VOLUME (MT)	PRODUCTION LOSS / COST OF DAMAGE IN VALUE (PHP)
					WITH NO CHANCE OF RECOVERY (TOTALLY DAMAGED)	WITH CHANCE OF RECOVERY (PARTIALLY DAMAGED)	TOTAL	TOTALLY DAMAGED	PARTIALLY DAMAGED	TOTAL		
GRAND TOTAL	33			239	21	117.4	306.9	0	0	0	0	7,858,723.5
DA TOTAL	33			239	21	117.4	306.9	0	0	0	0	7,858,723.5
NIA TOTAL				0	0	0	0	0	0	0	0	0
REGION 6	1			23	1	12.9	13.9	0	0	0	0	265,358.5
NEGROS OCCIDENTAL	1			23	1	12.9	13.9	0	0	0	0	265,358.5
Cauayan	1			23	1	12.9	13.9	0	0	0	0	265,358.5
		Crops	Rice	23	1	12.9	13.9	0	0	0	0	265,358.5
REGION 10	2			0	0	0	0	0	0	0	0	40,000
BUKIDNON	2			0	0	0	0	0	0	0	0	40,000
San Fernando	2			0	0	0	0	0	0	0	0	40,000
		Livestock and Poultry		0	0	0	0	0	0	0	0	40,000
		Crops	Corn	0	0	0	0	0	0	0	0	0
REGION 11	4			107	0	0	163.5	0	0	0	0	4,283,690
DAVAO DE ORO	4			107	0	0	163.5	0	0	0	0	4,283,690
Compostela	4			107	0	0	163.5	0	0	0	0	4,283,690
Mangayon		Crops	Rice	100	0	0	145	0	0	0	0	3,691,050
Bagongon		Crops	Corn	4	0	0	11.5	0	0	0	0	442,840
San Miguel		Crops	Corn	2	0	0	4.5	0	0	0	0	96,300
Ngan		Crops	Corn	1	0	0	2.5	0	0	0	0	53,500
REGION 12	26			109	20	104.5	129.5	0	0	0	0	3,269,675
SOUTH COTABATO	15			109	19.5	11.5	36	0	0	0	0	3,269,675
Banga	15			109	19.5	11.5	36	0	0	0	0	3,269,675
Benitez		Crops	Rice	1	0	1	1	0	0	0	0	30,000
El Nonok		Fisheries	Produce	54	0	0	0	0	0	0	0	2,954,675
Cabuling		Crops	Rice	4	0	0	5	0	0	0	0	0

REGION PROVINCE CITY /MUNICIPALITY BARANGAY		CLASSIFICATION	TYPE	NO. OF FARMERS/ FISHERFOLK AFFECTED	AFFECTED CROP AREA (HA)			NUMBER OF DAMAGED INFRASTRUCTURE, MACHINERIES, EQUIPMENT			PRODUCTION LOSS IN VOLUME (MT)	PRODUCTION LOSS / COST OF DAMAGE IN VALUE (PHP)
					WITH NO CHANCE OF RECOVERY (TOTALLY DAMAGED)	WITH CHANCE OF RECOVERY (PARTIALLY DAMAGED)	TOTAL	TOTALLY DAMAGED	PARTIALLY DAMAGED	TOTAL		
Cabuling		Fisheries	Produce	5	0	0	0	0	0	0	0	0
El Nonok		Crops	Rice	7	5.75	0	5.75	0	0	0	0	200,000
El Nonok		Crops	Corn	3	3.75	0	3.75	0	0	0	0	70,000
El Nonok		Crops	High Value Crops	1	0.5	0	0.5	0	0	0	0	15,000
Improgo		Crops	Rice	4	0	0	0	0	0	0	0	0
Liwanay		Fisheries	Produce	1	0	0	0	0	0	0	0	0
Malaya		Crops	Rice	7	0	0	0	0	0	0	0	0
Rang-ay		Crops	Corn	5	0	7	7	0	0	0	0	0
Reyes		Fisheries	Produce	4	0	0	0	0	0	0	0	0
Reyes		Crops	Rice	7	9.5	0	9.5	0	0	0	0	0
Rizal Poblacion		Fisheries	Produce	1	0	0	0	0	0	0	0	0
Rizal 3		Crops	Rice	5	0	3.5	3.5	0	0	0	0	0
COTABATO	11			0	0.5	93	93.5	0	0	0	0	0
Mlang	11			0	0.5	93	93.5	0	0	0	0	0
Dungoan		Crops	Rice	0	0	25	25	0	0	0	0	0
Dungoan		Crops	High Value Crops	0	0	3	3	0	0	0	0	0
New Barbaza		Crops	Rice	0	0	15	15	0	0	0	0	0
New Barbaza		Crops	Corn	0	0	7	7	0	0	0	0	0
Inas		Crops	Rice	0	0	10	10	0	0	0	0	0
New Antique		Crops	Rice	0	0	25	25	0	0	0	0	0
New Janiuay		Crops	Rice	0	0	7	7	0	0	0	0	0
LA Fortuna		Crops	Corn	0	0.5	0	0.5	0	0	0	0	0
LA Fortuna		Crops	High Value Crops	0	0	1	1	0	0	0	0	0
New Ezperanza		Livestock and Poultry	Livestock	0	0	0	0	0	0	0	0	0
Magallon		Livestock and Poultry	Livestock	0	0	0	0	0	0	0	0	0

DAMAGE TO INFRASTRUCTURE as of (February 25, 2023 08:00)

REGION PROVINCE CITY /MUNICIPALITY BARANGAY		TYPE	CLASSIFICATION	INFRASTRUCTURE	NUMBER OF DAMAGED	UNIT	QUANTITY	STATUS	COST(PHP)	REMARKS
GRAND TOTAL	33				33				282,279,000	
REGION 5	5				5				2,100,000	
SORSOGON	5				5				2,100,000	
Magallanes	1				1				0	
Sta. Elena		Flood control	Local	Spillway	1				0	
Casiguran	2				2				2,100,000	
Sta. Cruz		Flood control	Local	Riprap Wall	1				2,000,000	
Colambis		Roads	Local	Road/Riprap	1				100,000	
Irosin	2				2				0	
Patag		Roads	Local	River Control	1				0	
Gabao		Roads	Local	Flood Control	1				0	
REGION 11	19				19				9,464,000	
DAVAO ORIENTAL	2				2				0	
Governor Generoso	2				2				0	
Magdug		Utility Services Facilities	Local	Box-Culvert	1				0	- Bar down portion of box-culvert along Sitio Diaon, Natiopnal Highway
Don Aurelio Chicote		Flood control	Local		1				0	- Damaged flood control in Tubo-Tubo River
DAVAO DE ORO	17				17				9,464,000	
Compostela	17				17				9,464,000	
Gabi		Utility Services Facilities	Local	Culvert	1				36,000	- Damaged culvert
Siocon		Roads	Local		1	Meter			80,000	- Eroded graveled road
Osmena		Utility Services Facilities	Local		1				80,000	- Eroded embankment of Culvert at P10 Relocation
San Miguel		Bridges	Local	RCDG Bridge	1				2,500,000	- Damaged Abutment of RCDG Bridge
Ngan		Roads	Local	Compostela - Cateel Road	1				20,000	
Ngan		Roads	Local	Kilabot Road	1				10,000	

REGION PROVINCE CITY /MUNICIPALITY BARANGAY		TYPE	CLASSIFICATION	INFRASTRUCTURE	NUMBER OF DAMAGED	UNIT	QUANTITY	STATUS	COST(PHP)	REMARKS
Ngan		Roads	Local		1	Meter			3,500,000	- Collapsed PCCP with Revetment/Sheet piling
Ngan		Roads	Local		1				3,000	- Rock boulders rolled down from hill
Aurora		Bridges	Local	Wooden Bridge	1				500,000	- Damaged wooden bridge at Purok 5, Aurora
Maparat		Utility Services Facilities	Local	Culvert	1				30,000	- Damaged culvert at Purok 5B
Lagab		Roads	Local		1	Meter			75,000	- Eroded graveled road
Mapaca		Utility Services Facilities	Local	Culvert	1				30,000	- Eroded embankment of Culvert at Purok 4, Mapaca
Tamia		Roads	Local		1	Meter			500,000	- Damaged /Eroded
Poblacion		Roads	Local		1				100,000	- Eroded road shouldering at Purok 13
Panansalan		Roads	Local		1				200,000	- Minor landslides
Mangayon		Roads	Local		1				1,500,000	
Mangayon		Roads	Local		1				300,000	
REGION 12	2				2				0	
COTABATO	2				2				0	
Mlang	2				2				0	
Dungoan		Bridges	Local	Foot Bridge	1			Totally Damage	0	
Dungoan		Bridges	Local	Concrete Bridge	1			Totally Damage	0	
CARAGA	7				7				270,715,000	
AGUSAN DEL NORTE	7				7				270,715,000	
Las Nieves	7				7				270,715,000	
Maningalao		Dike	Local	Dike	1			Totally Damaged	200,000,000	
Maningalao		Riverbank protection	Local	Riverbank protection	1			Totally Damaged	70,000,000	
San Roque		Riprap	Local		1			Partially Damaged	200,000	
Ambacon		Culvert	Local	Culvert	1			Partially Damaged	200,000	
Mat-i		Pipe Control	Local		1			Partially Damaged	100,000	
Maningalao		Flood control	Local		1			Partially Damaged	200,000	

REGION PROVINCE CITY /MUNICIPALITY BARANGAY		TYPE	CLASSIFICATION	INFRASTRUCTURE	NUMBER OF DAMAGED	UNIT	QUANTITY	STATUS	COST(PHP)	REMARKS
Poblacion		Flood control	Local		1			Scourded portions	15,000	

OTHER DAMAGED ASSETS as of (February 25, 2023 08:00)

REGION PROVINCE CITY /MUNICIPALITY BARANGAY		CLASSIFICATION	PARTICULARS/ NAME OF ASSET	UNIT	QUANTITY	COST(PHP)	REMARKS
GRAND TOTAL	1				1	10,000	
REGION 10	1				1	10,000	
BUKIDNON	1				1	10,000	
San Fernando	1				1	10,000	
		Vehicles	Motorcycle	unit	1	10,000	partially damaged motorcycle

CLASS SUSPENSION as of (February 25, 2023 08:00)

REGION PROVINCE CITY /MUNICIPALITY BARANGAY		LEVEL FROM	LEVEL TO	TYPE	DATE OF SUSPENSION	TIME OF SUSPENSION	DATE RESUMED	TIME RESUMED	REMARKS
GRAND TOTAL	63								
REGION 2	10								
CAGAYAN	9								
Allacapan	1								
		Pre-school	Secondary	All	21 February 2023	12:00			Memo No. 02
Aparri	1								
		Pre-school	Tertiary	Public	22 February 2023				
Camalaniugan	1								
		Pre-school	Tertiary	All	22 February 2023				
Gattaran	1								
		Pre-school	Secondary	All	21 February 2023	12:00			Memo No. 021
Gonzaga	1								
		Pre-school	Secondary	All	22 February 2023				
Lal-lo	1								

REGION PROVINCE CITY /MUNICIPALITY BARANGAY		LEVEL FROM	LEVEL TO	TYPE	DATE OF SUSPENSION	TIME OF SUSPENSION	DATE RESUMED	TIME RESUMED	REMARKS
		Pre-school	Secondary	All	21 February 2023	07:00	23 February 2023		EO No. 5, s. 2023
Lasam	1								
		Pre-school	Tertiary	All	22 February 2023				
Rizal	1								
		Pre-school	Secondary	All	21 February 2023	05:00	22 February 2023		EO No. 15, s. 2023
Santa Praxedes	1								
		Pre-school	Secondary	All	21 February 2023	12:00			EO No. 2023-04
ISABELA	1								
Palanan	1								
		Pre-school	Secondary	All	20 February 2023		21 February 2023		Per MDRRMC Memo No 01-2023
REGION 5	7								
ALBAY	2								
Camalig	1								
		Pre-school	Secondary	Public	19 February 2023	06:00	20 February 2023	06:00	
Pio Duran	1								
		Pre-school	Secondary	All	20 February 2023	06:00	21 February 2023	06:00	
CAMARINES NORTE	5								
Basud	1								
		Pre-school	Tertiary	All	19 February 2023		21 February 2023		
Labo	1								
		Pre-school	Tertiary	All	20 February 2023		22 February 2023		
Vinzons	1								
		Pre-school	Tertiary	All	20 February 2023		22 February 2023		
Mercedes	1								
		Pre-school	Tertiary	All	20 February 2023	12:00	21 February 2023		
Talisay	1								
		Pre-school	Tertiary	All	20 February 2023		21 February 2023		
REGION 6	1								
CAPIZ	1								
Dumalag	1								
		Pre-school	Tertiary	All	15 February 2023		16 February 2023		
REGION 9	14								
ZAMBOANGA DEL NORTE	14								
Leon B. Postigo (Bacungan)	1								

REGION PROVINCE CITY /MUNICIPALITY BARANGAY		LEVEL FROM	LEVEL TO	TYPE	DATE OF SUSPENSION	TIME OF SUSPENSION	DATE RESUMED	TIME RESUMED	REMARKS
		Pre-school	Tertiary	All	14 February 2023	07:00	16 February 2023	07:00	
Salug	1								
		Pre-school	Tertiary	All	14 February 2023	07:00	16 February 2023	07:00	
Katipunan	1								
		Pre-school	Tertiary	All	14 February 2023	07:00	16 February 2023	07:00	
President Manuel A. Roxas	1								
		Pre-school	Tertiary	All	14 February 2023	07:00	16 February 2023	07:00	
Dapitan	1								
		Pre-school	Tertiary	All	14 February 2023	07:00	16 February 2023	07:00	
Jose Dalman (Ponot)	1								
		Pre-school	Tertiary	All	14 February 2023	08:00	16 February 2023	07:00	
Dipolog	1								
		Pre-school	Tertiary	All	14 February 2023	07:00	16 February 2023	07:00	
Manukan	1								
		Pre-school	Tertiary	All	14 February 2023	08:00	16 February 2023	07:00	
Godod	1								
		Pre-school	Tertiary	All	14 February 2023	08:00	16 February 2023	07:00	
Rizal	1								
		Pre-school	Tertiary	All	14 February 2023	07:00	16 February 2023	07:00	
Labason	1								
		Pre-school	Tertiary	All	14 February 2023	08:00	16 February 2023	07:00	
La Libertad	1								
		Pre-school	Tertiary	All	14 February 2023	08:00	16 February 2023	07:00	
Sindangan	1								
		Pre-school	Tertiary	All	15 February 2023	07:00	16 February 2023	07:00	
Siayan	1								
		Pre-school	Tertiary	All	15 February 2023	07:00	16 February 2023	07:00	
REGION 10	3								
BUKIDNON	3								
Don Carlos	1								
		Pre-school	Tertiary	All	15 February 2023		16 February 2023		EO MVOP 003-2023
Impasugong	1								
		Pre-school	Tertiary	All	15 February 2023		16 February 2023		EO 03, s. 2023
Valencia	1								

REGION PROVINCE CITY /MUNICIPALITY BARANGAY		LEVEL FROM	LEVEL TO	TYPE	DATE OF SUSPENSION	TIME OF SUSPENSION	DATE RESUMED	TIME RESUMED	REMARKS
		Pre-school	Tertiary	All	15 February 2023		16 February 2023		Memo Order 84, s. 2023
REGION 11	8								
DAVAO ORIENTAL	2								
Governor Generoso	1								
		Primary	Secondary	All	14 February 2023		16 February 2023		EO no 15 and EO no 17
Cateel	1								
		Pre-school	Tertiary	All	18 February 2023				
DAVAO DEL SUR	4								
Magsaysay	1								
		Pre-school	Secondary	All	15 February 2023		16 February 2023		
Bansalan	1								
		Pre-school	Secondary	All	15 February 2023		16 February 2023		
Padada	1								
		Pre-school	Secondary	All	15 February 2023		16 February 2023		
Digos	1								
San Roque		Pre-school	Secondary	All	15 February 2023		16 February 2023		
DAVAO DE ORO	2								
Compostela	1								
		Tertiary	Tertiary	All	18 February 2023				
Monkayo	1								
		Tertiary	Tertiary	All	18 February 2023				
REGION 12	20								
COTABATO	16								
Arakan	1								
		Pre-school	Tertiary	All	14 February 2023		15 February 2023		
Makilala	1								
		Pre-school	Tertiary	All	14 February 2023		15 February 2023		
Kidapawan	1								
		Pre-school	Tertiary	All	14 February 2023		15 February 2023		
Matalam	1								
		Pre-school	Tertiary	All	14 February 2023		15 February 2023		
Alamada	1								
		Pre-school	Tertiary	All	14 February 2023		15 February 2023		

REGION PROVINCE CITY /MUNICIPALITY BARANGAY		LEVEL FROM	LEVEL TO	TYPE	DATE OF SUSPENSION	TIME OF SUSPENSION	DATE RESUMED	TIME RESUMED	REMARKS
Antipas	1								
		Pre-school	Tertiary	All	14 February 2023		15 February 2023		
Magpet	1								
		Pre-school	Tertiary	All	14 February 2023		15 February 2023		
Mlang	1								
		Pre-school	Tertiary	All	14 February 2023		15 February 2023		
Banislan	1								
		Pre-school	Tertiary	All	14 February 2023		15 February 2023		
Aleosan	1								
		Pre-school	Tertiary	All	14 February 2023		15 February 2023		
Kabacan	1								
		Pre-school	Tertiary	All	14 February 2023		15 February 2023		
President Roxas	1								
		Pre-school	Tertiary	All	14 February 2023		15 February 2023		
Tulunán	1								
		Pre-school	Tertiary	All	14 February 2023		15 February 2023		
Carmen	1								
		Pre-school	Tertiary	All	14 February 2023		15 February 2023		
Libungan	1								
		Pre-school	Tertiary	All	14 February 2023		15 February 2023		
Pigcawayan	1								
		Pre-school	Primary	All	14 February 2023		15 February 2023		
SOUTH COTABATO	4								
Lake Sebu	1								
		Pre-school	Tertiary	All	15 February 2023		15 February 2023		
Santo Niño	1								
		Pre-school	Tertiary	All	15 February 2023		15 February 2023		
Norala	1								
		Pre-school	Tertiary	All	15 February 2023		15 February 2023		
Banga	1								
		Pre-school	Tertiary	All	15 February 2023		15 February 2023		

WORK SUSPENSION as of (February 25, 2023 08:00)

REGION PROVINCE CITY /MUNICIPALITY BARANGAY		TYPE	DATE OF SUSPENSION	TIME OF SUSPENSION	DATE RESUMED	TIME RESUMED	REMARKS
GRAND TOTAL	6						
REGION 6	1						
CAPIZ	1						
Dumalag	1						
		All	15 February 2023		16 February 2023		
REGION 9	1						
ZAMBOANGA DEL NORTE	1						
Dapitan	1						
		All	14 February 2023	08:00	15 February 2023	07:00	Except for City Health Office, CDRRRMO, PNP and BFP due to nature of duties
REGION 11	4						
DAVAO DEL SUR	3						
Magsaysay	1						
		Public	15 February 2023		16 February 2023		
Bansalan	1						
		All	15 February 2023		16 February 2023		
Padada	1						
		All	15 February 2023		16 February 2023		
DAVAO ORIENTAL	1						
Governor Generoso	1						
		All	15 February 2023		16 February 2023		

PRE-EMPTIVE EVACUATION as of (February 25, 2023 08:00)

REGION PROVINCE CITY /MUNICIPALITY BARANGAY		FAMILIES	MALE	FEMALE	TOTAL	REMARKS
GRAND TOTAL	10	575	0	0	2,121	
REGION 5	4	299	0	0	1,077	
CATANDUANES	4	299	0	0	1,077	
Panganiban (Payo)	1	4	0	0	12	
		4	0	0	12	

REGION PROVINCE CITY /MUNICIPALITY BARANGAY		FAMILIES	MALE	FEMALE	TOTAL	REMARKS
Virac	1	6	0	0	30	
		6	0	0	30	
San Andres (Calolbon)	1	25	0	0	125	
		25	0	0	125	
Caramoran	1	264	0	0	910	
		264	0	0	910	
REGION 9	2	41	0	0	129	
ZAMBOANGA DEL NORTE	2	41	0	0	129	
Siayan	1	1	0	0	4	
Poblacion		1	0	0	4	
Sindangan	1	40	0	0	125	
		40	0	0	125	
REGION 10	2	233	0	0	911	
LANAO DEL NORTE	1	40	0	0	180	
Iligan	1	40	0	0	180	
		40	0	0	180	
BUKIDNON	1	193	0	0	731	
Valencia	1	193	0	0	731	
		193	0	0	731	
REGION 11	2	2	0	0	4	
DAVAO DE ORO	2	2	0	0	4	
Compostela	1	1	0	0	0	
Purok 10, Brgy Poblacion		1	0	0	0	No of individuals are to follow
Monkayo	1	1	0	0	4	
Purok 1, Brgy Poblacion		1	0	0	4	

ASSISTANCE PROVIDED as of (February 25, 2023 08:00)

REGION PROVINCE CITY /MUNICIPALITY BARANGAY		SOURCE	QUANTITY	UNIT	TYPE	PARTICULARS	COST(PHP)
GRAND TOTAL	20						4,072,913.3
REGION 5	2						0
CAMARINES SUR	2						0

REGION PROVINCE CITY /MUNICIPALITY BARANGAY		SOURCE	QUANTITY	UNIT	TYPE	PARTICULARS	COST(PHP)
Buhi	1						0
		LGU	3636	pack	Family Food Pack		0
Nabua	1						0
		LGU	1692	pack	Family Food Pack		0
REGION 6	10						753,708.5
NEGROS OCCIDENTAL	6						367,996.5
Cauayan	6						367,996.5
		DSWD	500	pack	Family Food Pack		333,280
		DSWD	3	kit	Hygiene kit		4,492.5
		DSWD	3	kit	Sleeping Kit		4,110
		DSWD	3	kit	Family Kit		8,364
		LGU		pesos	Financial		12,070
		Private		pesos	Financial		5,680
CAPIZ	4						385,712
Cuartero	2						298,800
		DSWD	500	pack	Family Food Pack		263,000
		LGU		pesos	Financial		35,800
Dumalag	2						86,912
		DSWD	112	pack	Family Food Pack		58,912
		LGU		pesos	Financial		28,000
REGION 11	4						1,552,718.8
DAVAO ORIENTAL	3						1,478,710
Governor Generoso	3						1,478,710
		DSWD	1500	pack	Family Food Pack		925,110
		DSWD	200	piece	Sleeping Kit		254,000
		DSWD	200	piece	Hygiene kit		299,600
DAVAO DEL SUR	1						74,008.8
Kiblawan	1						74,008.8
		DSWD	120	pack	Family Food Pack		74,008.8
CARAGA	4						1,766,486
BUTUAN CITY	1						1,475,565
Butuan	1						1,475,565
		LGU			Food Items		1,475,565
AGUSAN DEL SUR	2						285,381
Rosario	1						242,041

REGION PROVINCE CITY /MUNICIPALITY BARANGAY		SOURCE	QUANTITY	UNIT	TYPE	PARTICULARS	COST(PHP)
		LGU			Food Items		242,041
San Francisco	1						43,340
		LGU			Food Items		43,340
SURIGAO DEL SUR	1						5,540
Carmen	1						5,540
		LGU			Food Items		5,540



National Disaster Risk Reduction and Management Council

Effects of Low Pressure Area (2023) ACTIONS TAKEN

National



National Disaster Risk Reduction and Management Council (NDRRMC)

1. Prepared 39 Emergency Alert and Warning Messages since 13 February 2023.
2. Conducted Weather Update on 15-21 February 2023.
3. Continuous monitoring and close coordination with concerned Regional DRRMCs regarding the situation

Region 2

OCDRO2 / CVDRRMC

- Continuous monitoring of AOR.
- Close coordination with CVDRRMC member agencies and Local DRRMCs.
- Continuous dissemination of PAGASA weather advisories and other updates thru SMS (Busy Bee Text Blast System), Viber and Messenger Groups and Official Social Media Account.

DSWD

- Field Office 02-Quick Response Teams (FO-QRTs), Social Welfare and Development Teams (SWADTs) and City/Municipal Action Teams (C/MATs) in the region are on ON-CALL/STANDBY status.
- Ensured availability of Food and Non-Food Items (FNIs) at any given time.
- Continuously coordinating with the Provincial/City/Municipal Social Welfare and Development Offices (P/C/MSWDOs) and Provincial/City/Municipal Disaster Risk Reduction Management Offices (P/C/MDRRMOs) in the provinces of Cagayan, Isabela, Quirino, Nueva Vizcaya and Batanes for significant disaster response updates

PDRRMC Nueva Vizcaya

- Cascaded to MLGUs the CVDRRMC memo number 17 series 2023 re: precautionary measures for the Northeast Monsoon and other weather disturbances.
- Cascaded list of Landslide prone municipalities and barangay to LGUs.
- Continuously coordinates with PAG-ASA Bayombong Substation regarding weather updates and advisories.
- Continuously coordinates with MDRRMO and other member agencies.
- Utilize available EWS in monitoring weather status, and lifelines status, and monitor road status in close coordination with MDRRMO Operation Centers.
- Prepositioned non-food items to some Municipalities who requested NFIs.
- Maintained communication line open.
- Nueva Vizcaya operation center on 24/7 monitoring.

MDRRMC Alfonso Castañeda, Nueva Vizcaya

- MDRRMC Chairman issued MDRRMC Memorandum No. 17, s 2023 with Subject: Precautionary Measures for the Northeast Monsoon and Other Current Weather Disturbances dated 17 February 2023;
- Emergency Operations Center on 24/7 operation.
- Response and Emergency Teams prepositioned and on alert status.
- Prepositioned all available response assets, relief, medical and other supplies
- Continuous monitoring and dissemination of weather situation and advisories.
- Strict observance of the Minimum Public Health Standards
- Reiteration of CVDRRMC Memo 119 s, 2020 re: Strict Implementation of No Fishing and No Swimming during inclement weather
- Warning advisories disseminated to the public
- BDRRMC to closely monitor their respective AOR for any eventuality

MDRRMC Aritao, Nueva Vizcaya

- Continuous monitoring and dissemination of weather situations and advisories.
- Continuous coordination with the DILG thru the MLGOO re preparedness based on Operation Listo
- Ensured availability of standby response assets and team on a 24/7 basis assigned at the MDRRM Operation Center.
- Activation of EWS thru regular monitoring of river system, landslide prone and close coordination with BDRRMC.
- Maintained functional emergency communication lines.
- MDRRM operation Center on 24/7 status monitoring.

MDRRMC Dupax Del Sur, Nueva Vizcaya

- MDRRM OpCen raised alert status as per CVDRRMC Memorandum Order No. 17 series of 2023.
- Disseminated advisory to all Punong Barangays
- LGU-Responder on standby to assist in case of emergency situations.
- Continuous monitoring and disseminated of weather updates
- Continuous monitoring and close coordination with BDRRMCs
- Rescue equipment and supplies are prepositioned in case of emergency situation
- Maintained all communication/hotline of MDRRM OpCen and personnel open for inquiries.

MDRRMC Kasibu, Nueva Vizcaya

- Disseminated CVDRRMC Memo no.17 s.2023 to all punong Barangay
- Kasibu Response Unit on standby to assist in case of emergency situations.
- Continuous monitoring and dissemination of weather updates.
- Continuous monitoring and close coordination with BDRRMCs.
- Rescue Equipment and supplies are prepositioned for emergency situation.
- Maintained all communication/Hotline of MDRRM Operation Center and personnel open for inquiries.

MDRRMC Allacapan, Cagayan

- Continuous Monitoring on Latest Weather Update
- Dissemination of Weather Update via social media and GC.
- Continuous Monitoring on Water Level and Low-lying Areas.
- Closed Coordination with partner and other line agencies.
- Rescue 2285 on standby.
- Suspension of Classes All levels Both Public and Private by the LCE 22 Feb 2023

MDRRMC Lallo, Cagayan

- Coordinated with the Municipal Engineering Office re: clearing operations of landslide-hit road in Lallo, Cagayan;
- Conducted immediate clearing operations with MEO.

MIMAROPA

OCD MIMAROPA

- Continuous monitoring and coordination with the P/C/MDRRMOs on the situation in their respective AOR.
- Attended NDRRMC Weather Update Meeting via Teleconferencing on February 16, 2023.
- Issuance of Memorandum No. 024 s 2022 dated 16 February 2023 re Preparations for the LPAs and Other Weather Disturbances to the concerned RDRRMC Member Agencies and LGUs.
- Attended NDRRMC Weather Update Meeting via Teleconferencing on February 17, 2023.
- Conducted PDRA Analyst Group Meeting ICOW LPA on 17 February 2023.
- Issuance of Memorandum No. 025 s 2023 dated 17 February 2023 re PDRA Directives for LPA and Other Weather System to the concerned RDRRMC Member Agencies and LGUs.
- Memorandum No. 026 s 2022 dated February 17, 2023 re Actionable Items on the PDRA ANALYST Group Meeting ICOW LPA to the concerned RDRRMC Member Agencies and LGUs.
- Attended NDRRMC Weather Update Meeting via Teleconferencing on February 17, 2023.

DSWD MIMAROPA

- As of February 17, 2022, the DSWD FO MIMAROPA has a total response capacity amounting to Php 77,240,744.63. This includes a total of Php 2,287,207.74 standby funds; 48,462 Family Food Packs (FFPs) amounting to Php 33,923,400.00; 12,000 Rawmats available for conversion amounting to Php 7,140,000.00; and, 25,734 combination of Non-food Items amounting to Php 33,890,136.89;
- Attended the Pre-Disaster Risk Assessment (PDRA) – Analyst Group at 10:00am, 17 February 2023;
- Alerted the SWADT Offices to monitor daily local weather conditions and related eventualities, and ensure the provision of information to all concerned offices, divisions, sections, and units;
- On-call status of the expanded R/P/C/M QRTs together with special projects staff on a 24/7 basis for possible activation of Operation Center to respond in case any untoward incident and eventualities are reported;
- Standby logistical equipment and workforce through coordination with SWADT Offices and concerned LGUs on the management of stranded passengers, if any, in ports and terminals;
- The Information and Communication Technology Management Section (ICTMS) is on standby status to ensure robust communication system;
- Close coordination with the Office of Civil Defense (OCD) and RDRRMC MIMAROPA for monitoring purposes, response mechanisms for areas that will be affected and other related updates;
- Ensure adherence to the NDRRMC's guidelines on COVID-19 Preparedness Measure for the anticipated rainy season

PDRRMC Occidental Mindoro

Health Cluster (Provincial Health Office)

- Advised all Municipal Local Government Units (MLGUs) to conduct PDRA & preparedness actions considering health risks associated with COVID-19;
- Provincial-managed hospitals are on alert on their preparedness action regarding the possible effect of LPA;
- Secure medical supplies, basic medical services and needs are enough to possible affected families at the evacuation centers;
- Provision of immediate medical care to all affected families in the evacuation center;
- Provision of proper sanitation at the evacuation centers; and Deploy WASH Team for inspection of water supplies and facilities to prevent the spread of water borne and other communicable diseases in the evacuation center.

Search, Rescue and Retrieval Cluster (Provincial Disaster Risk Reduction and Management Office (PDRRMO))

- The PDRRMO's Emergency Response Unit is activated and continuously monitored the weather situation in the area of responsibility;
- 24/7 Emergency Operation Center and PDRRMO sub-offices is activated and open to receive reports in relation to effects of LPA in the area of responsibility;
- Volunteers are instructed for alert status;
- Inventory and ensured the functionality of all rescue vehicles;
- Ensured that all communication mechanisms are fully operational; and
- Coordination with Municipal Disaster Risk Reduction and Management Officers (MDRRMOs) and Provincial Disaster Risk Reduction and Management Councils (PDRRMCs) to monitor and report the possible effects of

LPA; and deployment of rescue vehicle assets and human power in their area of responsibility.

Camp Coordination and Camp Management (Provincial Social Welfare and Development Office and/or Department of Education)

- Prepositioned 2,000 food packs to PGO/PDRRMO and its sub-offices;
- Provision of safe and appropriate evacuation centers to affected families;
- Ensure necessary and basic facilities in the evacuation centers are made available for the evacuees such as: toilets, bathrooms, community kitchen, trash bins for proper waste disposal to ensure cleanliness of the environment;
- Advise Camp Management Team for advance response actions; and
- Coordinate to MDRRMOs on the preparation of their evacuation centers, prepositioning of food packs, equipment's, and other necessary requirements for LPA.

Communication and Warning/Emergency Telecommunication Cluster (Provincial Disaster Risk Reduction and Management Office (PDRRMO) / Department of Information and Communication Technology)

- Informed and warned the people of an impending emergency through social media, radio announcement and siren;
- Coordinated and disseminated to the community of the impending threat/hazard or emergency;
- Continuous dissemination Severe Weather Bulletin/Thunderstorm Advisory to LDRRMCs thru radio station, text blast, group chats, facebook accounts to ensure widest dissemination;
- Close coordination with response agencies and MLGUs regarding updates & possible effects of LPA;
- Ensure the signal proximity of radio communication to island Municipalities (Lubang and Looc) are strengthened.

Logistics Cluster (Provincial Equipment and Pool Office and/or General Services Office Transportation)

- Rubber boats available to support in the response operations of logistics and SRR cluster;
- Inventory of all resources from different agency cluster;
- Pre-positioned of assets/resources;
- Pre-positioned of all heavy equipment's to strategic areas prone to other hazard
- Pre-positioned of Heavy equipment's for pre-emptive evacuation and support additional resources to LGUs;
- Prioritization shall be determined by the Cluster Lead based on the requirements in the affected areas and/or based on the result of initial assessments and requests from the LGUs;
- Availability of resources and load capacity of warehouse for the augmentation to LGUs.

Management of the Dead and Missing Person Cluster (Department of Interior and Local Government (DILG))

- Ensured that all MDM cluster in all municipalities are on stand-by and ready for deployment anytime.

Protection Cluster (Provincial Social Welfare and Development Office and/or Department of Social Welfare and Development (DSWD))

- Advised all members of the cluster are on alert status for possible intervention.

PDRRMC Marinduque

- Continuous monitoring and coordination with MDRRMC EOCs
- Monitoring of NDRRMC Situation Dashboard
- Disseminated Weather updates and PAGASA Advisories through Social Media Platforms
- Continuous monitoring of Weather Update and posting on official GCs
- Conducted Daily Monitoring of Arriving Travelers in Marinduque
- Continuous monitoring of AOR
- Coordinated with MDRRMOs regarding monitoring of rivers in respective AORs
- Continuous monitoring of Boac River, Mogpog River and Santa Cruz (Tawiran) River
- Coordinated with DepEd Marinduque re: suspension of classes and re-iteration of DepEd Order 37
- Coordinated with MDRRMOs regarding monitoring of rivers and waterways and schools that suspended classes
- Coordinated with DepEd Division Office SDRRM Focal regarding schools that suspended classes
- Coordinated with DPWH District Office regarding shallow landslide along Mogpog – Balanacan Road.

MDRRMC Boac, Marinduque

- . Maintained Red Alert Status re COVID19
- Continuous monitoring with PAGASA Weather Updates
- Continuous monitoring of AOR
- Forwarded weather advisories to Brgy. Captains
- Conducted validation of reported flooding in the town proper
- Continuous monitoring with PAGASA Weather Updates
- Disseminate Weather Updates/Advisories to 61 barangays thru text brigade and social media
- MDRRMO, PNP, DepEd and volunteers provided transportation assistance to the stranded students and teachers at Ilaya National High school due heavy rainfall, 18/10/2022.
- Monitoring of Boac River and coastal areas.

MDRRMC Buenavista, Marinduque

- Maintained Red Alert Status re COVID19
- Continuous monitoring with PAGASA Weather Updates
- Continuous monitoring of AOR

MDRRMC Gasan, Marinduque

- Maintain Red Alert status
- Continuous monitoring with PAGASA Weather Updates and COVID 19
- Disseminated Weather Updates to 25 Barangay DRRMCs thru Social Media and Text Messaging.
- Monitor secondary hazards such as flashfloods and landslide
- Continuous monitoring of rivers and coastal areas.

MDRRMC Mogpog, Marinduque

- Maintain Red Alert Status.
- Continuous monitoring of Weather Updates (Severe Weather Bulletin) .
- Text blast with the Punong Barangays on the different weather updates from OCD .
- Coordination with the Punong Barangays on the Preparedness Measures in their AOR's.

MDRRMC Santa Cruz, Marinduque

- Maintained Red Alert Status.
- Continuous monitoring of Weather from PAGASA and Dissemination to All Barangays thru SMS/text blast and official social media accounts.

MDRRMC Torrijos, Marinduque

- Maintained Red Alert Status.
- Continuous monitoring of Weather Updates from PAGASA.
- Forwarded Weather advisories to 25 Barangays thru official GC of BDRRMC.
- Continuous monitoring of barangay thru official GC of BDRRMCs.

PDRRMC Oriental Mindoro

- Monitoring of Daily Weather.
- Coordination with MDRRMOs re weather condition and untoward incident on their AOR thru SMS and other multimedia platforms;
- Preparation of daily monitoring report.

Region 5

OCD V

- Continuous monitoring and updates of the weather disturbance.
- Continuous coordination with the local DRRMCs
- Continuous monitoring of weather forecast and rainfall advisory issued by PAGASA
- Disseminated information, weather advisories and other relevant advisories on social media and SMS blast.
- Mobilities are on standby in case of deployment;
- Radio communications and SATELLITE PHONE on standby.

PDRRMC Camarines Sur

- Continuous coordination with BDRRMCs, C/MDRRMCs, and PDRRMC members.
- Continuous monitoring of weather forecasts issued by DOSTPAGASA and dissemination of these advisories to the public via SMS, Facebook page, and Infolinks.

CDRRMC Legazpi, Albay

- Activated the Emergency Operations Center (EOC) due to LPA and NE Monsoon
- Continuous dissemination of alerts/ warnings through CDRRMO Page, Liga and Brgy. Secretaries chat groups, Smart Infocast
- Reviewed 5 Hazard/ Risk Maps for flooding, storm surge, rain- induced landslide, lahar and debris/ mudflow
- Reviewed Contingency Plans
- Checked institutional arrangements (duties and responsibilities of all City DCC Resilience Council Members, before, during and after calamity)
- Conducted real time EWS and monitoring
- Checked Inventory of Organic Resources (equipment, operator's name, fuel, scheduling, plate numbers, budget)
- Conducted monitoring of bodies of water and other flooded areas in the City

PDRRMC Camarines Norte

- Continuous monitoring of weather update as per PAGASA;
- Continuous dissemination of alerts/warnings through chat groups;
- Request Situational Reports to the MDRRMOs;
- Coordinated with MDRRMO San Miguel monitoring of water level at Obo Spillway;
- Coordinated with various agencies.

PDRRMO Sorsogon

- Continuous monitoring and updates on Weather Forecast and dissemination of information obtained from DOST-PAGASA to SPDRRMC Member/LDRRMOs, the public, and concerned persons thru Broadcast, social media, INFOBOARD, and INFOSYS;
- Continuous communication with C/MDRRMOs especially those in low-lying areas for any possible threat of flash floods or landslides due to moderate to at times heavy rains;
- Ensure clear lines of communication with all DRRMOs for updates and coordination;
- Operation Center (OpCen) 24/7;
- Continuously observing the minimum health standard amidst the COVID-19 pandemic.

PDRRMO Catanduanes

- PSWDO delivered food packs to Brgy. Mayngaway;
- PDRRMO, PEPO and ENRO visited Brgy. Mayngaway to assess the situation.

Region 6

OCD VI

1. In closed coordination with the affected LGUs re the incident.
2. Disseminated GFA No 1 on Feb 14 6PM, GFA No. 2 on Feb 15 6AM, GFA No. 3 on Feb 15 6PM, GFA No.4 - Final on Feb 16 6AM
3. Continuous monitoring of the AOR.
4. Prepositioned NFIs as of 16 February 2023:
 - 70 boxes of Disposable Face Mask
 - 13 units of Gasoline Generator Set
 - 3 units of Chainsaw with Blade
 - 40 rolls of Sakoline
 - 2,246 pieces of Blanket
 - 765 pieces of Malong
 - 195 pieces of Rain Suit
 - 100 boxes of Hygiene Kit
 - 58 units of Megaphone
 - 68 boxes of Family Pack
 - 65 bags of Shelter Repair Kit
 - 260 rolls of Tarpaulin
 - 150 boxes of Family Kit
 - 160 boxes of Hygiene Kit

PDRRMC/O CAPIZ

- The PDRRMC-OPCEN is continuously monitoring the weather situation in the whole province
- Providing weather updates and information dissemination using social media to the public
- PDRRMO coordinates with the C/MDRRMOs by means of Unified Command radio frequency or social media to obtain real-time updates on their respective AOR
- All CERT personnel and other Response Units are on standby in case of possible deployment
- C/MDRRMOs are continuously monitoring their respective AOR

Cuartero MDRRMO

- Monitoring of Barangays that are flood-prone.
- Hourly Ocular inspection to flood prone barangay.

Roxas CDRRMO

- Continuous monitoring and updating of weather conditions especially in rivers and bridges
- BDRRMCs have been alerted

Dumarao MDRRMO

- Continuous monitoring of weather conditions and dissemination to barangays of the weather updates.
- Alerted the BDRRMC.

PDRRMO Antique

- PDRRMO and MDRRMOs quick response Teams and resources are activated on heightened alert and prepositioned for rapid mobilization and prompt response;
- PDRRMO maintains close coordination with MDRRMOs and Response Clusters regarding the status of respective AORs, preparedness measures, actions are undertaken and response readiness for the possible adverse effect of the weather disturbance in the province;
- MDRRMOs conducted water level monitoring, especially in major river systems and its tributaries in their AORs;
- From time to time, the PDRRMO, MDRRMOs, and P/MDRRMCs continuously provide updates on the weather condition and warning alerts to communities, particularly in landslide and flashflood/flood-prone areas, and further advice to always maintain vigilance and take proactive measures;
- PDRRMO, Provincial Response Clusters (DPWH, 602nd CDC ARESKOM, PCG, ANTPPO, PSWDO, BFP, and IPHO) as well as MDRRMOs Quick Response Teams and its resources are activated on heightened alert

and prepositioned for rapid mobilization and prompt response, and;
-PDRRMO OPCEN continuously provides updates and other related information to the PDRRMC members agencies, Office of Civil Defense VI, Office of the Governor/ Cong. AA Legarda, and media from time to time.
-602nd CDC ARESOM personnel are deployed at EOC for rapid mobilization;

PDRRMO Negros Occidental

- a. Close monitoring for weather updates and advisories.
- b. Command Center continues to monitor weather forecast from PAGASA
- c. Information dissemination thru media and radio outlets.
- d. Information dissemination thru Email, SMS, Facebook Page, messenger, group chat and Internet.
- e. Negros Occidental Command Center is On Stand-by and coordinating.
- f. All response units of PDRRMO are on standby in case of possible deployment
- g. Preparation of resources: rescuers, equipment, supplies and provisions.
- h. Preparation of PDRRMO Response Team for possible deployment.
- i. Situational report will be submitted to the Office of the Governor, DILG, OCD, and other concerned offices/agencies.
- j. Continuous coordination with PNP, AFP, BFP, PCG and other agencies.
- k. Coordination with the C/MDRRMO of the affected LGU.
- l. Prepositioning of emergency response equipment

PROVINCIAL SOCIAL WELFARE DEVELOPMENT OFFICE (PSWDO)

- a. Coordination with the CSWDO and DSWD Region 6.

MDRRMO Cauayan

- a. Provided family food packs to affected families.
- b. Continuous monitoring of the affected barangays.

DSWD VI

Preparedness Measures:

1. Stockpiles and prepositioned family food packs amounting to Php 26,357,814.00
2. Raw Materials Available at the Regional Warehouse in Oton, Iloilo is at Php 20,315,543.04 which can produce additional 36,131 Family Food Packs. 32,600 FFPs from VDRC is scheduled for delivery.
3. Quick Response Fund: Php 5,890,500.00 QRF is available for augmentation.
4. Vehicles area available for mobilization in case of response activation and regional drivers are ready to transport personnel and food and non-food items if augmentation is requested by the LGUs.
5. Quick Response Team:
 - All Regional, Provincial, City, and Municipal Quick Response Team (QRT) members are on standby and ready for deployment anytime.
 - RDANA team composed of trained QRTs are ready for deployment as needed.

Actions Taken:

1. Field Office VI continuously monitors weather updates from DOST-PAGASA and disseminates the same to the Regional, Provincial, City and Municipal Quick Response Teams.
2. DSWD FO VI attended CO briefing on the effects of LPA, RD Atty. Carmelo N. Nochete presented updates on the areas affected by the Trough of LPA in Western Visayas and the current status of DSWD FO VI Stockpile and Standby Funds.
3. Instructed the QRTs to continuously monitor their respective Areas of Responsibility (AOR) and immediately report any disaster-related incidents within their jurisdiction.
4. Close coordination with P/C/MLGUs to generate reports on affected and displaced families and persons.
5. Continuous repacking of Family Food Packs (FFPs) at the Regional and Bacolod Warehouses,
6. Continuous prepositioning and stockpiling of FNIs to strategic proposition sites in the region.

Region 8

Office of Civil Defense VIII

- Disseminated weather advisories and WBs to all LDRRMCs, RDRRMC member agencies, and other stakeholders.
- Continuous Monitoring of the possible effects of the Low-Pressure Area East Southeast of Davao City in Eastern Visayas
- Conducted PDRA last 17 February 2023

Provincial Government of Eastern Samar

1. Monitoring of weather updates, warnings and advisories and dissemination to LGUs through their MDRRMOs and other agencies concerned.
2. Dissemination of MGB List of LGUs and Barangays susceptible to flooding and landslide once received.
3. Activation of PDRRM Council as needed.
4. Emergency Operation Center Activated.
5. Emergency Response Team, on standby.
6. Positioned relief goods.
7. PDRRMO Rescue vehicles on standby.
8. Conducted inventory of supplies and equipment.

Provincial Government of Samar

1. Activation of 24/7 Operations Center
2. Continuous updating and monitoring of Weather Updates from PAGASA.
3. Dissemination of weather updates and other gathered information to LGUs thru C/MDRRMOs
4. Inventory of prepositioned goods ready for augmentation;
5. Coordinated with PEO for standby trucks and heavy equipment ready for dispatch if necessary;
6. Coordinate with LGUs and concerned offices/agencies for preparation of SRR Teams and volunteer groups for an immediate response, if necessary, activation of Evacuation Centers and CCCM Teams in preparation for pre-emptive/forced evacuation on low-lying areas and hazard-prone areas specially LGUs with flood and landslide Warning;
7. Advised LGUs to conduct clearing operations if necessary (before and after the hazard/disaster); and
8. Advised LGUs to implement Operation LISTO.

LGU Cabucgayan, Biliran

1. Convened MDRRMC on February 14, 2023, 9:30AM at LGU Conference hall;
2. Conducted Daily Weather Updates from DOST-PAGASA;
3. Conducted info-dissemination to 13 BDRRMCs re: weather updates monitoring for public awareness and to take necessary precautionary measures;
4. DRR Composite Emergency Rescue Teams (alert on call) and other DRR equipage, rescue vehicles are always ready for mobilization;
5. Submitted regularly the SitRep to OCD8 and RTF8;
6. Joined Group Chats with OCD8 and RDRRMC 8 for updates;
7. Conducted close monitoring of 13 barangays for updates;
8. Acted on other related tasks as directed by MDRRMC Chairperson.

Bureau of Fire Protection VIII

1. All BFP SRF Units are equipped with Rope Rescue Equipment;
2. The ORD and Tacloban SRF have water asset, aerial drone and satellite phone; also with basic CSSR equipment;
3. With existing base and hand held radios;
4. BFP SRU on stand-by.

Police Regional Office 8

1. 8 SRR Deployed;
2. 1,334 SRR on standby;

3. 866 RSSF on standby.

SRR CAPABILITIES

- *Life vest: 635
- *Rubber Boat: 78
- *Handheld Radio: 646
- *Base Radio: 157
- *Vehicle: 367
- *Motorcycle: 180
- *Generator Set: 121
- *Chainsaw: 51
- *Sat Phone: 10

LGU Sogod, Southern Leyte

1. MDRRMC on continuous monitoring and on-standby (BFP, PNP, SERT, PCG, AFP Health ERT and Vehicles on standby);
2. Advised concerned barangays to keep on monitoring for updates and take precautionary measures untoward incidents;
3. Continue monitoring of weather updates from PAG-ASA

Provincial Government of Southern Leyte

1. Sent warnings and advisories;
2. Cascaded preparedness directives;
3. Operation Centers 24/7;
4. Send notices to Response Clusters via GC;
5. Recommended for work and/or class suspension based on the latest DepEd memorandum;
6. Ready to mobilized Rapid Deployment Teams (IMT, RDANA, etc.) in strategic areas;
7. Provided advance augmentation of resources;
8. Accounted, assessed and ensured operational readiness of response facilities (EOCs, evacuations centers, etc.);
9. Accounted, assessed and ensured operational readiness of critical lifelines (water, communications, power, etc.);
10. Secured properties, small sea vessels and other movable assets to safer ground;
11. Ensured maritime safety of all watercrafts (as appropriate) in coordination with Maritime authorities;
12. Issued appropriate travel advisory;
13. Arranged for advance assistance for communities, as authorized;
14. Released Situational Reports.

Region 9

OCD IX / RDRRMC IX

1. Immediately coordinated with the Provincial, City and Municipal DRRMOs of the affected LGUs to verify the reported incidents and for clarification of needed details.
2. Dissemination of weather advisories and emergency alert and warning messages (EAWM) to RDRRMC IX member agencies and P/C/MDRRMOs
3. Continuous monitoring and close coordination with the affected Province - Zamboanga del Norte.

MDRRMC Siayan

1. Monitoring on possible landslide and Possible rise of water levels.

MDRRMC Katipunan

1. Monitoring the 2 rivers (Dicayo & Punta/Lubungan)
2. Prepositioned goods (500 relief goods from DSWD)
3. Readied 2 evacuation center (Cadavedo Central School and Katipunan Central School)
4. Continuously monitoring of AOR

MDRRMC Labason

1. Issued advisory on LPA
2. Activated EOC
3. Continuously monitoring of AOR

MDRRMC Manukan

1. Monitored 3 Rivers, namely: a) Upper Disakan River; b) San Antonio/Duhinob Dacu River; and c) Dapatan River
2. Continuously monitoring AOR

MDRRMC Sindangan

1. Organized Administrative Logistic Support Team, SRR Team, Security Team, Medical Team, Evacuation Centers and Clearing Operation Team.
2. Disseminated Public Warnings

CDRRMC Dapitan City

1. Organized Administrative Logistic Support Team, SRR Team, Security Team, Medical Team, Evacuation Centers and Clearing Operation Team.
2. Disseminated Public Warnings
3. Continuously monitoring the AOR

MDRRMC Jose Dalman

1. Continuously monitoring the AOR
2. Monitored the two missing individuals and now are found alive.

CDRRMC Dipolog City

1. Close monitoring of water level in Dipolog River and coastal areas and shorelines.
2. Close monitoring of RADAR Systems of small sea crafts.
3. Coordination with PAGASA Dipolog and post weather forecast
4. Establishment of linkage with upstream municipality MDRRMO Mutia of their water level status.

Region 10

OCD 10 / RDRRMC 10

- Continuous Monitoring of the said incident

LGU Iligan City

- Constant dissemination of weather advisories
- Conducted pre-emptive evacuation
- Deployed Rescue Vehicle
- Prepared food for the affected population and its prepositioned stockpile.

LGU Valencia City, Bukidnon

- Regular dissemination of weather advisories thru radio and SMS.
- Hon. Azucena P. Huervas issued a Memorandum Order No. 78 Series of 2023, the Activation of Incident Command Team, and Memorandum Order No. 80 Series of 2023, on alert status and preparation for pre-emptive or forced evacuation procedures in case of emergency
- Conducted pre-emptive evacuation in Brgys. Batangan, Catumbalon, Maapag and Poblacion
- Deployed Reponse Vehicle.
- CHO and CSWD personnel assisted the IDPs in the evacuation centers

LGU San Fernando

- Conducted SAR Operations of Ruben Obayan Motorcycle that was swept away by flood.
- Conducted RDANA to Barangays Affected
- Deployed Wheel Type Backhoe to conduct clearing operations at landslide area.

LGU Magsaysay, Lanao del Norte

- Deployed Emergency Response Team conducting clearing operations

LGU Tubod, Lanao del Norte

- Conducted pre-emptive evacuation in Brgys. Poblacion, Kakai Renabor and Bulod

LGU Baroy, Lanao del Norte

- Activation of alert status and preparation for possible evacuation procedures in case of emergency

Region 11

OCD XI

- Dissemination of advisories and Early Alert and Warning Messages (EAWMs)
- Continuous monitoring of the reported landslide and flooding incidents

MDRRMO Cateel

- Activation of Emergency Operation Center (EOC) headed by the MDRRMC Chairperson;
- Deployment of Response Teams PNP, 67th IB, BFP, and MDRRM - ERTs for emergency response and operation;
- Instructed all Punong Barangays for pre-emptive evacuation to those living in low-lying areas and residing near riverbanks and creeks;
- Continuous monitoring and coordination with the BDRRMC of the Barangays;
- Packed meals and drinking water were all provided among those affected individuals initiated by the MDRRMC Chairperson.

PNP Davao Oriental

- Submitted PNP report to OCD XI

DSWD XI DROMIC

- Prepositioned food and non-food items;
- Profiling and assessment of displaced families and individuals inside and outside evacuation centers;
- Provision of temporary shelter, food and non-food items to displaced families and individuals;
- Continuous close coordination with OCD XI for monitoring of weather disturbance and response

mechanisms;

- Immediate coordination with LGUs for reports and updates to provide possible augmentation support of assistance;
- Distributed 1,500 FFPs, 200 Sleeping Kits, and 200 Hygiene Kits to the affected families in Governor Generoso, Davao Oriental and
- Continuous assessment and validation are being conducted.

PDRRMO Davao de Oro

- Conducted 24/7 weather and incident monitoring to the 11 municipalities;
- Prepared assets and resources deployable in case augmentation needed by the municipalities;
- Coordinated the Provincial Engineering Office (PEO) and DPWH regarding landslide incident at Brgy. Ngan, Compostela and
- Deployed heavy equipment to Brgy Gubatan, Maco to conduct road clearing operation.

PDRRMO Davao Oriental

- 24/7 PDRRMO OpCen personnel are on stand by for deployment
 - Prepositioning of equipment
 - Close and constant coordination with MDRRMOs
- Disseminated PAG-ASA weather advisories through SMS and social media
- PSWDO and PDRRMO attended the emergency meeting between the Governor Genroso LGU, headed by their LCE and all the Punong Barangays Relief distribution headed by PWDO was conducted in Barangay Tibanban and Barangay Crispin Dela Cruz in the Municipality of Governor Generoso.

MDRRMO Davao de Oro

- Conducted monitoring of weather situation and water level within their AORs.

MDRRMO Monkayo

- Conducted ocular inspection on water level;
- Reported that the water level in their rivers were slowly subsiding;
- Conducted road clearing operation at Prk 6, Depot, Upper Ulip, Monkayo;
- Conducted pre-emptive evacuation at Purok 1, Barangay Poblacion and
- Conducted road clearing operation at Haguimitan.

MDRRMO Compostela

- Reported that there was a landslide incident at Brgy. Ngan, Compostela, road going to Cateel. Road not passable;
- Conducted an ocular inspection on the water level within their respective AORs,
- Conducted a pre-emptive evacuation of 1 family at Purok 10, Brgy. Poblacion;
- Conducted road clearing at Brgy. Ngan, Compostela;
- Continuous water level monitoring and updating to lower LGUs and
- Maintained open communication lines to higher DRRMCs for monitoring and updates.

MDRRMO Maragusan

- Conducted an ocular inspection on the water level within their respective AORs.

MDRRMO Mawab

- Conducted an ocular inspection on the water level within their respective AORs.

PCG XI - Davao Occidental

- Released Sea Travel Advisory for cancellation of trips.

MDRRMO Kiblawan

- Conducted pre-emptive evacuation;
- Distributed food packs to affected household;
- Ongoing debris clearing for affected roads;
- Monitored tributary rivers;
- Coordinated with OCD XI for situation update.

MDRRMO Governor Generoso

- Constant monitoring of the areas prone to floods in their Area of Responsibility;
 - Conducted assessment and profiling of the displaced families and individuals and assessed the needed intervention;
 - Provided family food packs and Hygiene kits to the affected families inside the evacuation centers;
 - Deployed MDRRM-Emergency Operation Center Personnel due to heavy rains and flooding;
 - Conducted Evacuation to affected families to safe areas;
 - Activation of Response and Evacuation Cluster (PNP, BFP, PCG, AFP, MDRRMO, MSWDO, MHO, MAO, Motorpool, Mayor's Office and other local government agencies);
 - Posted weather advisories through social media.
 - Close coordination and active network between the ARSENIC, BDRRMCs, RECON BONSAI, and other volunteer groups using radio message for an intensified preparedness monitoring;
 - Constant monitoring on all barangays;
 - Provided Hot Meals, Medicines, hygiene kits and Family Food Packs to the evacuees;
 - Distributed of 12 pcs. Blankets to the evacuees in Brgy. Poblacion evacuation center;
 - Provided a total 11 modular tents to the evacuees in Poblacion and Four Square Church evacuation center;
 - Prepositioned vehicles and rescue equipment for clearing and rescue operations;
 - Retrieved the body of the drowned victim;
- Issued Class Suspension on February 14 & 15, 2023 at all levels;
- Conducted road clearing and declogging operation and
 - Activation and Deployment of RDANA Team.

MDRRMO Lupon

- Constant monitoring has been conducted in the low-lying areas within the AOR;
- Monitoring the situation specifically at Barangay Marayag through Radio Communication System;
- Broadcast weather updates through the radio communication system;
- Monitoring weather conditions in the far-flung barangays;
- Monitoring of Sumlog and Cuabo Rivers;
- Disseminated weather updates through Communication System;
- Monitoring of rivers;
- Conducted clearing operation re fallen tree at Macangao National Highway and
- Transmitted information to the electric cooperatives re power interruption to the different barangays.

BDRRMC Davao de Oro

- Conducted monitoring of weather situation and water level of their respective AORs and
- Assisted the MDRRMO in the conduct of pre-emptive evacuation.

BDRRMC Compostela

- Conducted pre-emptive and forced evacuation

- Monitored and informed barangay constituents for precautionary measures.

Region 12

LGU Banga

- MDRRMC Banga deployed Rescue Team to conduct rescue operation and evacuation of affected families
- Ongoing validation of affected families
- Ongoing validation of affected agricultural areas

PDRRMC South Cotabato

- Continuous monitoring of incident in the affected AOR.
- Ongoing damage assessment of the affected areas

PDRRMC Sultan Kudarat

- MDRRMC Isulan deployed Rescue Team to conduct rescue operation and evacuation of affected families
- Ongoing validation of affected families
- Continuous monitoring of incident in the affected AOR.
- Transported displaced families to evacuation center

OCD XII

- Continuously monitor situation and closely coordinates with concerned LGUs

LGU Makilala

MDRRMC Makilala deployed Rescue Team to conduct rescue operation and evacuation
Conducted clearing operations on the areas affected by landslide
Conducted damage assessment on the affected areas
Provided family food packs to the affected population

LGU Mlang

MDRRMC Mlang deployed Rescue Team to conduct rescue operation and evacuation
Transported affected families in evacuation center
Ongoing validation of affected families

39th IB/412th Engineering Brigade

Augmented the clearing operation of landslide affected areas Makilala

LGU Norala

MDRRMC Norala deployed Rescue Team to conduct rescue operation and evacuation of affected families
Ongoing validation of affected families

PDRRMC Cotabato

Continuous monitoring of incident in the affected AOR.
Ongoing validation of affected families

PDRRMC Sarangani

1. Continuous monitoring of incident in the affected AOR.
2. Ongoing damage assessment of the affected areas

LGU Malapatan

1. MDRRMC Malapatan deployed Rescue Team to conduct rescue operation and evacuation of affected families.
2. Ongoing validation of affected families

DSWD XII

- Deployed DRMD staff to Makilala and M'lang, Cotabato Province, Banga, South Cotabato, and Isulan, Sultan Kudarat to conduct validation and needs assessment on February 15-16, 2023
- Continuous monitoring and posting of localized weather updates from PAGASA in DSWD FO XII communication platforms; Facebook page, website, and group chats.
- Constant coordination with C/MSWDO and C/MDRRMO of affected LGUs.
- Ongoing repacking of Family Food Packs (FFPs) in DSWD FO XII Warehouse.
- Available and ready transport vehicles, and emergency telecommunications equipment.
- Capacitated LGUs and QRTs on CCCM & IDP Protection, Psychological First Aid, and TA on W/CFS and Gender concerns and other disaster-related trainings.

Metro Kidapawan Water District

- Rationed water to the affected barangays.
- Ongoing repair of the damage pipes.

CARAGA

OCD Caraga

RDRRMC/OCD Operations Center is on Blue Alert Status. RDRRMC EOC disseminates warnings and advisories through SMS, email, and social media to RDRRMC member agencies, LDRRMCs, other stakeholders and the general public closely monitors the situation of the AOR in coordination with the local DRRMCs and advised the submission of a Situational Report on the effects of the weather system

DOST-PAGASA

Continuously provides weather updates, rainfall warnings, and thunderstorm advisories, among others as the situation necessitates.

DOST-PHIVOLCS

Disseminated Dynaslope Landslide Alert Level Information to partner agencies, LGUs, and other stakeholders.

Coast Guard

Issued a Temporary Voyage Suspension (CGSSDN-2023-010) for vessels/watercraft with 20 GT and below plying the route of Bucas Grande to Claver and Siargao Island and 35 GT and below plying the route of Surigao City to Bucas Grande, Surigao City to Dinagat Island and Surigao City to Siargao Island due to the trough of LPA and strong to gale force winds associated with the Northeast Monsoon.

DILG

Disseminated weather advisories and other relevant issuances from DILG Central Office, DILG CODIX, Pagasa, and MGB relative to the effects of the LPA and Shear Line to all DILG field offices and LGUs in the region

BFP

- Continuously disseminates advisories for preparedness in their field offices.
- BFP-Fire Stations assist in clearing and rescue operations with the LGUs.

DSWD

- DSWD FO Caraga activated EOC and continuously coordinates with the LSWDOs of concerned LGUs for significant updates and any request for relief augmentation.
- Constantly monitors the weather condition in the region.
- SWAD Team Leaders were directed to monitor their respective Areas of Responsibility (AORs) for any significant disaster updates on the effects of Low Pressure Area (LPA).
- Monitoring of internally displaced families who are still staying inside evacuation centers.
- CCCM Assessment and registration of internally displaced persons inside evacuation centers.
- FNFI Cluster constantly coordinates with the LGUs on the status of the affected families for possible augmentation assistance.

PIA

- Activated the Regional and Provincial Disaster Information Systems to the monitoring of the effects of LPA.
- Dissemination of monitored information across all PIA-13's social media platforms – official Facebook and Twitter pages; Viber groups, communities, and channels; Facebook Messenger and Telegram chat groups.

DOH

- Monitored the current situation and coordinates with field personnel (PDOHO, PHO, CHO) of the affected Provinces and LGUs in the region.
- Prepositioned medicines and medical supplies to PDOHO, PHO, CHO in preparation for immediate response.

LDRRMCs

Agusan del Norte

- PDRRMO - Agusan del Norte (AgNor) activated their EOC and continuously coordinates and monitors incidents in their LGUs.
- PDRRMO-AgNor conducts relief operation in the Municipality of RTR (Brgys. Basilisa, Poblacion, and Panaytayon).
- LDRRMC-Nasipit monitors Kinabjangan water level gauge and continuously coordinates with BDRRMCs for incidents monitoring.
- LDRRMC-RTR activated their EOC and conducted rescue operations at Brgy. Panaytayon to evacuate the residents due to water level rise.
- LDRRMCs of Kitcharao, Carmen, and Las Nieves activated their EOC and continuously monitors incidents in their respective AORs.

Assisting and coordinating Agency:

- BFP – Conducted clearing of canals with BDRRMC; disseminated advisories for preparedness measures re: LPA; Standby payload, backhoe and mini dump-truck

Agusan del Sur

- PDRRMO - Agusan del Sur (ADS) activated their EOC and continuously coordinates and monitors incidents in their LGUs.
- PDRRMO-ADS continuously disseminates information through social media and SMS to all DRRMOs.
- Prepositioned manpower and rescue equipment for both water and land throughout the province.
- LDRRMCs of Bunawan, La Paz, Prosperidad, Sta. Josefa, Sibagat, and Trento activated their respective EOC to closely monitor incidents in their AORs and continuously disseminate warning advisories.
- LDRRMCs of Bunawan and Sta. Josefa is continuously monitoring the water level of their respective rivers

and creeks.

-LDRRMC of Sibagat conducted clearing operations at Mahayahay due to landslides.

-LDRRMC of Trento advised their BDRRMCs to undertake precautionary measures giving emphasis on proactive measures – pre-emptive rather than rescue to ensure zero casualty

Surigao del Sur

-PDRRMO - Surigao del Sur (SDS) activated their EOC and continuously coordinates and monitors incidents in their LGUs, water level in rivers and creeks, and dissemination of weather advisories to LGUs and other stakeholders.

-PDRRMO-SDS issued No Sailing Policy to all municipalities and cities in their area of responsibility.

-LDRRMC of Cortes activated their EOC and raised Blue Alert Status, as well as issued No Sailing Policy in the coastal areas and continuously monitors incidents.

Surigao del Norte

-PDRRMO - Surigao del Norte (SDN) activated their EOC and continuously disseminates weather advisories and coordinates with their LGUs for monitoring purposes.

-Coordinated with MDRRMOs with their preparedness measures

-Disseminated warnings and advisories thru social media and emails

-Coordinated with partner agencies and C/MDRRM Offices

-Issued Advisory No.1: Recommending Precautionary Measures and preparedness actions to LDRRMCs and the general public (January 11, 2023)

-LDRRMC Bacuag and General Luna conducted pre-emptive evacuation.

-LDRRMC San Francisco activated EOC and continue weather, coastal and river monitoring; and provides food packs to 25 families in Brgy Amontay

-LDRRMC Mainit held emergency meeting and conducted PDRA; conducted pre-emptive evacuation to high-risk areas; prepared evacuation centers; issued public advisories and mobilized IMTs.

Dinagat Islands

-PDRRMO – Dinagat Islands (PDI) activated their EOC, continuously disseminates weather advisories and coordinates with their LGUs for monitoring purposes.

Butuan City

-Submitted partial damage assessment report;

-Conduct pre-emptive evacuation to the affected areas:

-Conduct clearing to unpassable road at Barangay Mandamo

-Tagabaca BDRRMC conduct emergency meeting at evacuation site Don G. Santos Elementary School

-CHO provide medical assistant to evacuation centers

-CHO conduct health assessment to evacuation centers

-CDRRMO conducts recorrida to flood prone area

-The City Disaster Risk Reduction and Management Council (CDRRMC) raising the alert level to RED ALERT STATUS

-Ongoing evacuation to affected families of different barangay by response team

-The City Disaster Risk Reduction and Management Council (CDRRMC) activated Emergency Operations Center

-Activated CDRRMC Response Clusters.

-Activated Rapid Emergency Assessment and Communication Team (REACT) for rapid assessment and needs analysis.

-The CDRRM Council and BDRRM Committees are advised to monitor alerts, weather conditions/forecast regularly and take precautionary measures for possible landslides and flashfloods in prone areas;

-The CDRRM Office actively monitors the water level of the Agusan River as of 1030H, the water level is 1.86m;

-24/7 monitoring and close coordination to high-risk barangays

-All BDRRM Committees are required to monitor their respective AORs

-BDRRMCs are advised to report any untoward incidents, especially on the possible hazards that may be brought by the abnormal weather condition;

-Inventory of all resources (manpower, vehicle, equipment, and stockpile relief)

-Response team and Personnel resources on standby;

-Rescue equipment and Transport Vehicle on standby;

-Further, all CDRRMC Member Offices, BDRRMCs and National Line Agencies in Butuan City are requested to submit

-Reports on their preparedness measures and/or actions taken to the City Disaster Risk Reduction and Management Office (CDRRMO) through the contact details above