


PRE-EMPTIVE EVACUATION



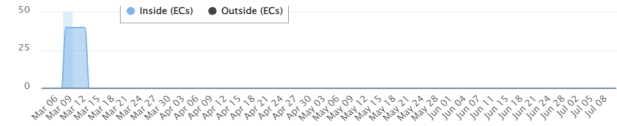
AFFECTED POPULATION



STATUS OF EVACUATION



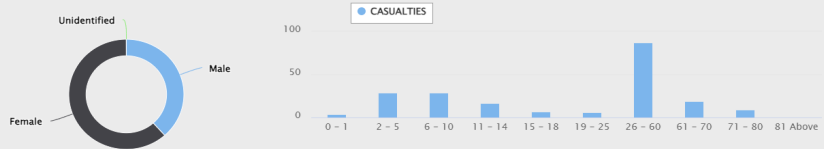
DISPLACEMENT TREND




CASUALTIES



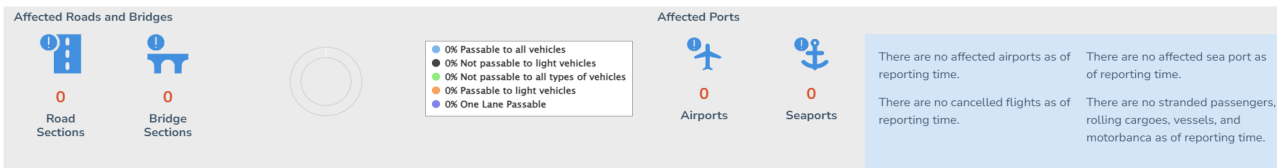
BREAKDOWN OF CASUALTIES PER SEX AND AGE GROUP



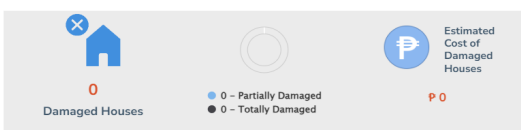
RELATED INCIDENTS




STATUS OF LIFELINES




DAMAGED HOUSES



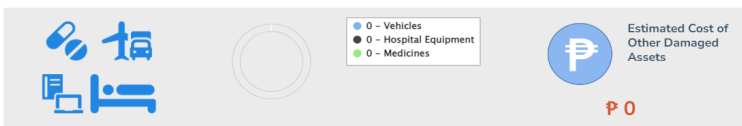
DAMAGE TO INFRASTRUCTURE



DAMAGE TO AGRICULTURE



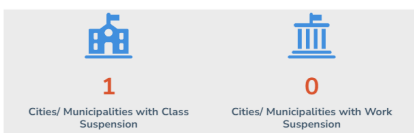
OTHER DAMAGED ASSETS



STATE OF CALAMITY



SUSPENSION OF CLASS AND WORK



ASSISTANCE PROVIDED





Effects of Oil Spill in CALABARZON, MIMAROPA, and Region VI

SitRep No. 122 for the Effects of Oil Spill in CALABARZON, MIMAROPA, and Region VI

July 10, 2023 08:00 am

On 28 February 2023, 4:16 AM, MT Princess Empress was reported half submerged at vicinity waters off Naujan, Oriental Mindoro with 20 men onboard and loaded with 800,000 liters of Industrial Fuel Oil. At 4:20 AM, the stranded crews were rescued by MV EFES, a foreign vessel, and have been reported to be in good physical condition.

On 01 March 2023, MT Princess Empress was declared totally submerged by the PCG Team upon negative sightings of the said vessel during a seaborne and aerial search.

The Search and Rescue Team of Coast Guard Sub Station Calapan together with Special Operations Unit (SOU) Oriental Mindoro and Marine Environmental Protection Unit (MEPU) proceeded to the area of the incident to locate the submerged vessel. However, the operation was unsuccessful due to inclement weather conditions.

Further, Coast Guard Station Oriental Mindoro coordinated with the owner of the submerged vessel for the actions to be undertaken regarding the incident. An aerial inspection was also conducted around the vicinity of the incident. Upon the conduct of the said inspection, a visible oil sheen in the vicinity waters of Oriental Mindoro was sighted in the area.

On 05 March 2023, oil slick sightings were reported to have reached the Islands of Quiniluban and Agutaya in the Municipality of Agutaya, Palawan.

On 06 March 2023, BRP Hydrographer Ventura may have detected the possible site where the submerged MT Princess Empress is located. The site is about 1,200 feet or approximately 400 meters below sea level. It is located about Northeast of Pola, Oriental Mindoro but it is believed to have moved Southeast from its last known position where it completely submerged. However, this will require verification through the deployment of a remotely-operated vehicle (ROV) for the complete visualization.

On 20 March 2023, Japanese salvage vessel 'Shin Nichi Maru' carrying the Remotely-Operated Vehicle (ROV) arrived at the port of Calapan, Oriental Mindoro and deployed the ROV. Oil slick have been observed in the vicinity waters of Barangays San Agapito and San Agustin Verde Island, Batangas City.

On 21 March 2023, the ROV located the sunken MT Princess Empress and conducted assessment for possible damages.

On 01 April 2023, specialized bags from United Kingdom arrived in Calapan City, Oriental Mindoro. These specialized bags will be used for bagging method to seal off the leaks from the sunken MT Princess Empress.

On April 02, 2023, Dynamic Positioning Vessel (DPV) PACIFIC VALKYRIE equipped with Remotely Operated Underwater Vehicle (ROV) HYDROS arrived in Oriental Mindoro. The U.S. Navy Supervisor of Salvage and Diving (SUPSALV) contracted the DPV to conduct thorough surveys and three-dimensional mapping of MT Princess Empress. DPV PACIFIC VALKYRIE will execute remedial measures to mitigate the oil release coming from the sunken motor tanker using ROV HYDROS. ROV HYDROS is a 2,000-pound ROV designed to meet the rapid deployable salvage requirements to a maximum performance depth of up to 5,000 feet. The control system has an ROV dynamic positioning capability enabling the vehicle to dive via computer instruction allowing hands-free position keeping, auto-translate movement, following pre-programmed routes, and go-to-position functions.

The Department of Environmental and Natural Resources (DENR) has reported the results of the water quality testing conducted across thirty five (35) sampling stations in the municipality of Puerto Galera, Oriental Mindoro and its Barangays. The results released last April 14, 2023 shows that only 9 sampling stations have met the criteria for the water quality guidelines set by the Department of Environment and Natural Resources (DENR) Administrative Order 2016-08 or the Water Quality Guidelines and General Effluent Standards of 2016.

The RDRRMCs CALABARZON, MIMAROPA and VI conducted oil containment and collected oil waste on the shores in the following affected areas:

CALABARZON

- 240 liters of oily mixture
- 59 sacks of oil contaminated debris and 38 liters of tar balls were collected since Day 1.

MIMAROPA

- 47,506.30 liters of oily water mixture (offshore operations)
- 6,893 sacks and 22 drums of oil contaminated debris
- 547.5 drums
- 71 tonner bags

Based on Rapid Assessment by DENR Biodiversity Management Bureau from 06-10 March 2023, the total Habitat area affected are the following:

1. Corals: 2,251.95 Hectares
2. Seagrass: 1,040.66 Hectares
3. Mangroves: 1,604.23 Hectares

REGION VI

1. Sitio Liwagao, Brgy. Sibolo, Liwagao Island, Caluya, Antique
 - 2 KM estimated length of affected coastline
 - 8,000 liters or more of estimated volume of oily waste landed on the shores
 - 600 liters of oily water collected
 - 347 drums of sand/debris contaminated (oily waste collected)
 - 87 pails of sand/debris contaminated (oily waste collected)
2. Sitio Sabang, Brgy. Tinogboc, Semirara Island, Caluya, Antique
 - 4 KM estimated length of affected coastline
 - 8,000 liters or more of estimated volume of oily waste landed on the shores
 - 5,330 liters of oily water collected
 - 3,506 sacks of contaminated debris
 - 821 (1) tonner bags of garbage contaminated with oil (oily waste collected)
 - 14 drums of contaminated debris
 - 36 (1) tonner bags of contaminated sand
 - 80 drums of contaminated sand
 - 32 pails of contaminated sand
 - 185 sacks
3. Brgy. Semirara, Semirara Island, Caluya, Antique
 - 2 KM estimated length of affected coastline
 - 400 liters or more of estimated volume of oily waste landed on the shores
 - 396 - sacks of garbage/debris of oily waste collected
 - 8 tonner bag garbage/debris of oily waste collected

RELATED INCIDENTS

The following incidents were reported in some areas of CALABARZON, MIMAROPA, Region 6.

REGION	Oil/Chemical Leak	Water Quality Guidelines Test Result	Environmental degradation
Total	102	5	1
CALABARZON	8	0	0
MIMAROPA	91	5	0
Region 6	3	0	1

AFFECTED POPULATION

A total of 42,487 families or 200,244 persons were affected. Of which, 0 families or 0 persons were served inside 0 ECs and 0 families or 0 persons were served outside ECs:

Affected Regions	AFFECTED			INSIDE ECs			OUTSIDE ECs	
	Brgy	Families	Persons	No. of ECs	Families	Persons	Families	Persons
TOTAL	262	42,487	200,244	0	0	0	0	0
CALABARZON	30	2,980	13,118	0	0	0	0	0
MIMAROPA	228	32,312	159,981	0	0	0	0	0
Region 6	4	7,195	27,145	0	0	0	0	0

CASUALTIES

A total of 0 dead, 211 injured, and 0 missing persons were reported:

REGION	VALIDATED			FOR VALIDATION			TOTAL REPORTED		
	dead	injured	missing	dead	injured	missing	dead	injured	missing
TOTAL	0	211	0	0	0	0	0	211	0
MIMAROPA	0	211	0	0	0	0	0	211	0

DAMAGE AND LOSSES TO AGRICULTURE (2)

Department of Agriculture

REGION	NO. OF FARMERS/ FISHERFOLK AFFECTED	AFFECTED CROP AREA (HA)			NUMBER OF DAMAGED INFRASTRUCTURE, MACHINERIES, EQUIPMENT			PRODUCTION LOSS IN VOLUME (MT)	PRODUCTION LOSS / COST OF DAMAGE IN VALUE (PHP)
		WITH NO CHANCE OF RECOVERY (TOTALLY DAMAGED)	WITH CHANCE OF RECOVERY (PARTIALLY DAMAGED)	TOTAL	TOTALLY DAMAGED	PARTIALLY DAMAGED	TOTAL		
GRAND TOTAL	27,850	0	0	0	0	0	29	928.64	4,929,242,581.74
CALABARZON	337	0	0	0	0	0	0	0	2,646,798
MIMAROPA	24,266	0	0	0	0	0	0	0	4,911,560,659.74
Region 6	3,247	0	0	0	0	0	29	928.64	15,035,124

National Irrigation Administration

REGION	NUMBER OF DAMAGED INFRASTRUCTURE		TOTAL	COST OF DAMAGE
	TOTALLY DAMAGED	PARTIALLY DAMAGED		
GRAND TOTAL	0	0	0	0

CLASS SUSPENSION

Classes and work were suspended in the following regions:

REGION	No of cities/municipalities
	CLASSES
GRAND TOTAL	1
MIMAROPA	1

DECLARATION OF STATE OF CALAMITY

A total of 15 cities/municipalities were declared under the State of Calamity. Below is the number of SOCs issued:

REGION	NO. OF SOCs ISSUED			
	REGIONAL	PROVINCIAL	CITY/ MUNICIPALITY	BARANGAY
GRAND TOTAL	0	1	6	0
MIMAROPA	0	1	5	0
Region 6	0	0	1	0

ASSISTANCE PROVIDED

The following assistance were provided to CALABARZON, MIMAROPA, Region 6.

	QTY	UNIT	AMOUNT (PHP)
GRAND TOTAL	379,682.51		759,155,685.05
3M KN90 Facemask	3,800	piece	0
6L Bottled Water	400	bottle	19,008
6L Distilled Water	109	bottle	0
AICS	0		1,707,000
Acetylsteyne	5	box	0
Albendazole 400 mg Tablet	100	bottle	10,400
Ascorbic Acid (Vitamin C) 100mg/5ml, 120ml syrup	144	bottle	4,245.12
Ascorbic Acid 500 mg Tablet (Vitamin C)	1,000	tablet	430
Azithromycin 500mg	300	tablet	2,667
Blanket	100	piece	26,448
Boots	20	pair	8,000
Bucket with Hygiene Kit	24	piece	0
CFW	0		8,431,800
Cash for Work	0		42,036,750
Cefuroxime 500mg	1,000	capsule	8,790
Cetirizine 10 mg/tab	10	box	0
Cetirizine Syrup	20	box	0
Co-Amoxiclav 457 mg/ml	20	box	0
Deltaplus Chemical gloves	1,000	piece	165,000
Deltaplus Disposable Coverall Suit	1,000	piece	425,000
Disposable Gloves	26	box	18,070
Disposable PPE	10	piece	0
Drinking Water	2,761	gallon	690,250
Drum	85	piece	0
Emergency Cash Transfer	0		55,166,670
Emergency Escape Respirator	50	piece	296,400
Emergency Tent	1	unit	300,000
Empty Cement Sack	96	piece	0
Empty Metal Drum	20	piece	0
Erthromycin Eye Ointment	20	piece	2,560

FNFIs	0		592,200
Fabricated Rakes and Spades	0		0
Face Mask	48	box	17,500
Face Mask	10,000	piece	9,134
Family Food Pack	0		8,825,984
Family Food Pack	172,604	box	123,334,515
Family Food Pack	6,491	pack	3,858,346
Family Kit	200	piece	1,744,376
Ferrous Sulfate with Folic Acid Tablet	100	box	15,000
Financial	251		1,205,484
Financial	87,653	pax	455,976,040
Floating Oil Spill Boom	1,000	piece	6,108,770
Food Boxes	1,200	box	0
Food Pack	5,279	pack	1,639,500
Fuel food and other expenses	1		500,000
Fuel	40,390.51	liter	2,437,914.17
Generator Set	1	unit	62,450
Gloves	64	box	17,500
Gloves	100	pair	7,900
Goggles	60	piece	0
Hard Hat Helmets	25	piece	0
Hazmat Suit	125	piece	0
Hygiene kit	850	box	353,944
Hyoscine Butyrbromide 10 mg	5	box	0
Lagundi 300mg/5ml, 60ml syrup	144	bottle	4,246.56
Meals	24,720	pack	6,124,100
Medical Supplies	0		9,233,883.2
Medical Supplies	9	unit	346,525
Mefenamic Acid 500 mg	10	box	0
Metal Pail	200	piece	0
Mother and Child Booklet	300	piece	15,000
Multivitamins (Multilem) Syrup), 60ml	144	bottle	8,640
Multivitamins Plus 500 mg	10	box	0
Mupirocin Ointment	10	piece	0
N95 Mask	10	box	0
N95 Mask	2,980	piece	223,972
NFI	0		189,150
Nitrile Gloves	50	piece	0
Non-Food Items	0		49,804
Nylon Rope	200	roll	351,000
Omeprazole 40 mg/cap	5	box	0
Oral Rehydration Salt	1,000	sachet	4,630
Oresol	12	box	0
PPE Coverall Suit	47	piece	16,215
PPE	314	piece	0
PPE	300	set	260,000
Paracetamol 250 mg/5ml	50	box	0
Paracetamol 500 mg	10	box	0
Personal Protective Equipment (PPE)	100	set	180,000
Plastic Roper	400	kilogram	170,000

Polyethelyne Rope	50	roll	140,000
Prednisone 20 mg	5	box	0
Rainboats	1,000	piece	475,000
Relief Goods	0		0
Respirator Face Mask with Cartridge	1,179	set	624,870
Respirator Filter Cartridge	865	piece	121,100
Rice	0		1,285,000
Rice	2,640	sack	3,300,000
Sack of Bag Pack	68	piece	0
Sack	100	piece	0
Sakoline	25	roll	134,500
Salbutamol 2 mg/5 ml	10	box	0
Shelter Tarpaulin	25	piece	0
Trained on Fish Smoking Technology	689	pax	4,000,000
Tupad Program	2,281		14,270,078
Vitamin A 100,000 IU	50	bottle	6,500
Vitamin A 200,000 IU	100	bottle	13,950
Vitamin B1 B6 B12 100 mg + 5 mg + 50 mg	1,000	tablet	1,290
Water Filtration Sytem	2	unit	570,000
meals	0		1,010,186

NDRRMC Response Clusters EEI re Oil Spill in Oriental Mindoro and RO VI

As of July 8, 2023, 21:00 PM



Food and Non-Food Items

Standby Funds

Php 1,288,679,455.02

of which, Php 872,798,494.80 is QRF from DSWD and Php 415,880,960.22 OCD Central Office QRF

Cost of FNFI Assistance

Php195,378,678.69

of which, Php 126,505,194 from the DSWD, Php30,482,411.20 from OCD, Php1,366,273.00 from the LGUs, Php 737,786.00 from NGOs, and Php 36,287,014.49 from other Partners.



Logistics

Deployed Assets

205

for cargo delivery, aerial survey, site inspection and response operations from OCD, DSWD, WFP, PAF and PCG

Cost of Trucking Assistance

Php 2,202,287.36

for 26 assets from OCD were deployed to Oriental Mindoro



Health

Assistance Provided

Php 45,052,269.10

worth of assorted drugs and medicines, health commodities and various medical supplies augmented from the DOH Central Office, CHDs, DOH Retained Hospitals, LGUs and ICRC



Early Recovery

Worth of Assistance Already Released

Php606,852,698.50

through CFW, ECT. AICS, DOLE TUPAD etc.

Beneficiaries Who Already Received Payout

109,472

in Regions CALABARZON, MIMAROPA, and VI



Philippine International Humanitarian Assistance

Offers Accepted

4

from the governments of Japan, France, United States, Republic of Korea

RELATED INCIDENTS as of (July 10, 2023 08:00)

REGION PROVINCE CITY/ MUNICIPALITY BARANGAY		TYPE OF INCIDENT	DATE OF OCCURENCE	TIME OF OCCURENCE	DESCRIPTION	ACTIONS TAKEN	REMARKS	STATUS (for flooded areas)
GRAND TOTAL	108							
CALABARZON	8							
BATANGAS	8							
Batangas City	6							
San Agustin		Oil/Chemical Leak	20 March 2023				Sighting of oil slick in the vicinity waters of San Agustin Verde Island	
San Agapito		Oil/Chemical Leak	20 March 2023			-PCG collected approximately 3 liters of tar balls as of 24 March 2023; -IMT Verde Island together with US NAVy and USCG conducted shoreline survey and assessment and coordinating meeting around Brgy. San Agapito coastline in regards to spill boom placement. --ENRO Batangas with IMT Verde Island applied organic dispersant to approximately 150 meters of contaminated shoreline	-Sighting of oil slick in the vicinity waters of San Agapito; as of 26 March 2023 new sightings of oil slick at the rocky shoreline	
San Andres		Oil/Chemical Leak	24 March 2023				-Sighting of oil slick in the vicinity waters of San Andres, Isla Verde	
San Antonio		Oil/Chemical Leak	24 March 2023				- oil tarballs detected	
San Agustin-Kanluran, Verde Island		Oil/Chemical Leak	26 March 2023			rocks/pebbles.	new sightings of oil slick at the rocky shoreline	

REGION PROVINCE CITY/ MUNICIPALITY BARANGAY		TYPE OF INCIDENT	DATE OF OCCURENCE	TIME OF OCCURENCE	DESCRIPTION	ACTIONS TAKEN	REMARKS	STATUS (for flooded areas)
Liponpon, Verde Island		Oil/Chemical Leak	26 March 2023			-MEPCOM conducted shoreline monitoring dnd together with the Barangay Officials and residents conducted an oil spill Clean-up in the affected area at Brgy, Lipunpon, Verde Island at Brgy, Lipunpon, Verde Island -Conducted an oil spill clean-up at the affected area using absorbent pads.	-New sightings of oil slick at the rocky shoreline -On 27 March 2023, oil spills were spotted in the shoreline of Sitio Barahan Barangay Liponpon, Verde Island with approximately 20 meters total shoreline affected	
Tingloy	2							
Corona		Oil/Chemical Leak	21 March 2023			MDRRMC and BDRRMO conducted clearing operations	Traces of oil in the area of Barangay Corona	
San Isidro		Oil/Chemical Leak	21 March 2023			MDRRMC and BDRRMO conducted clearing operations	Traces of oil in the area of San Isidro, Tingloy	
MIMAROPA	96							
ORIENTAL MINDORO	89							
Naujan	11							

REGION PROVINCE CITY/ MUNICIPALITY BARANGAY		TYPE OF INCIDENT	DATE OF OCCURENCE	TIME OF OCCURENCE	DESCRIPTION	ACTIONS TAKEN	REMARKS	STATUS (for flooded areas)
Herrera		Oil/Chemical Leak	01 March 2023	08:00 pm	Oil Spill within the shoreline	<ul style="list-style-type: none"> - As of July 06, 2023, 1 PCG personnel conducted shoreline assessment and monitoring. - Total length of segment under monitoring: approximately 4.37 kilometers - Percentage of acceptably clean: 100percent - As of June 30, 2023, One (1) PCG personnel conducted shoreline assessment and monitoring. - Total length of segment under monitoring: approximately 4.37 kilometers - Percentage of acceptably clean: 100percent - As of June 27, 2023, 3 PCG personnel conducted shoreline assessment and monitoring. - Total length of segment under monitoring: approximately 2.38 kilometers - Percentage of acceptably clean: 100percent - As of June 26, 2023, three (3) PCG personnel conducted shoreline assessment and monitoring. - Total length of segment under monitoring: approximately 4.37 kilometers - Percentage of acceptably clean: 100percent - As of June 14, 2023, three (3) PCG personnel conducted shoreline assessment and monitoring. - Total length of 	<ul style="list-style-type: none"> - As of July 06, 2023, same with the last observation, no sighting or presence of any oil traces in the area. - As of June 30, 2023, Same with the last observation, no sighting or presence of any oil traces in the area - As of June 27, 2023, Same with the last observation, no sighting or presence of any oil traces in the area. - As of June 26, 2023, same with the last observation, no sighting or presence of any oil traces in the area - As of June 14, 2023, same with the last observation, no sighting or presence of any oil traces in the area. - As of June 11, 2023, Same with the last observation, no sighting or presence of any oil traces in the area. - As of May 24, 2023, Same with the last observation, no sighting or presence of any oil traces in the area. - As of May 20, 2023, Same with the last observation, no sighting or presence of any oil traces in the area - As of May 11, 2023, same with the last observation, presence of minimal oil traces in the area. - As of May 04, 2023 No sighting or presence of new traces of oil in the area. 	

REGION PROVINCE CITY/ MUNICIPALITY BARANGAY		TYPE OF INCIDENT	DATE OF OCCURENCE	TIME OF OCCURENCE	DESCRIPTION	ACTIONS TAKEN	REMARKS	STATUS (for flooded areas)
						<p>segment under monitoring: approximately 4.37 kilometers</p> <ul style="list-style-type: none"> - Percentage of acceptably clean: 100percent - As of June 11, 2023, three (3) PCG personnel conducted shoreline assessment and monitoring. - Total length of segment under monitoring: approximately 4.37 kilometers - Percentage of acceptably clean: 100percent - As of May 24, 2023, three (3) PCG personnel conducted shoreline assessment and monitoring. - Total length of segment under monitoring: approximately 340 meters - Percentage of acceptably clean: 92.78percent - As of May 20, 2023, Three (3) PCG personnel conducted shoreline assessment and monitoring. - Total length of segment under monitoring: approximately 340 meters - Percentage of acceptably clean: 92.78percent - As of May 15, 2023, Eight (8) workers hired by Harbor Star Shipping Services Inc, two (2) representatives from said company and three (3) PCG personnel conducted clean-up. - Four (4) sacks (approximately 100 	<ul style="list-style-type: none"> -The team conducted shoreline assessment and monitoring. - As of April 29, 2023, No sighting or presence of any traces of oil or contaminated materials in the area. - The team conducted shoreline assessment and monitoring. - The area is scheduled for a re-survey on 1 May 2023. - As of 27 April 2023, No sighting or presence of any traces of oil or contaminated materials in the area. - As of April 25, 2023, Presence of new oil contaminate materials along the shoreline of the barangay. - As of April 23, 2023, Same with the last observation, no new presence of oil stain on rocks and sporadic contaminated oily debris in the area. - The team conducted shoreline assessment and monitoring. - As of April 16, 2023, same with the last observation, no new presence of oil stain on rocks and sporadic contaminated oily debris in the area. - The team conducted shoreline assessment and monitoring. -12 April 2023 -no new presence of oil stain on rocks and sporadic contaminated oily debris in the area. -Workers and volunteers were not able to conduct clean-up operation in observance of the Holy Week. However, the team will continue to assess and monitor the 	

REGION PROVINCE CITY/ MUNICIPALITY BARANGAY		TYPE OF INCIDENT	DATE OF OCCURENCE	TIME OF OCCURENCE	DESCRIPTION	ACTIONS TAKEN	REMARKS	STATUS (for flooded areas)
						kilos) of oil contaminated materials collected. - Total length of segment under monitoring: approximately 340 meters - Percentage of acceptably clean: 67percent - As of May 04, 2023, Three (3) PCG personnel and eight (8) workers hired by DSWD present and on standby. - Total length of segment under monitoring: approximately 4,710 meters - Percentage of acceptably clean: 67percent - As of April 29, 2023, Three (3) PCG personnel and thirty-one (31) workers hired by DSWD present and on standby. - Total length of segment under monitoring: approximately 4,710 meters - Percentage of acceptably clean: 67percent - As of April 27, 2023, Three (3) PCG personnel and thirty-one (31) workers hired by DSWD conducted clean-up. -conducted clean-up - Total length of segment under monitoring: approximately 4,710 meters - Percentage of acceptably clean: 67percent - Three (3) PCG personnel and one hundred fourteen (114) workers hired by	area. -No new presence of oil stain on rocks and sporadic contaminated oil debris as of April 09, 2023 -As of 07 April 2023, Workers and volunteers were not able to conduct clean-up operation in observance of the Holy Week. However, the team will continue to assess and monitor the area. -Confirmed by PCG oil leak was seen at the shoreline of Brgy. Hererra As of 04 April 2023, Presence of new oil stain on rocks and sporadic contaminated oily debris in the area. Oil Distribution: Sporadic oil stains on rocks and contaminated oily debris. 03 April 2023 -No new presence of oil contaminated debris. In addition, the team continued collecting the remaining oil debris. -Oil Distribution: Sporadic oil stains on rocks and contaminated oily debris. -No sightings and presence of any oil or contaminated debris as of April 1, 2023 -No sightings and presence of any oil or contaminated debris as of March 26, 2023 - No sightings and presence of any oil or contaminated debris as of 22 March 2023. - Oil leak was seen within the vicinity water	

REGION PROVINCE CITY/ MUNICIPALITY BARANGAY		TYPE OF INCIDENT	DATE OF OCCURENCE	TIME OF OCCURENCE	DESCRIPTION	ACTIONS TAKEN	REMARKS	STATUS (for flooded areas)
						<p>DSWD present and on standby.</p> <p>- Total length of segment affected today: approximately 1,700 meters</p> <p>- Total length of segment cleaned: approximately 1,700 meters</p> <p>- Percentage of acceptably clean: 100%</p> <p>-As of April 12, 2023 Three (3) PCG personnel and one hundred fourteen (114) workers hired by DSWD present and on standby.</p> <p>-Total length of segment affected today: approximately 1,700 meters</p> <p>-Continues monitoring of the area as of April 09, 2023</p> <p>-As of 07 April 2023, Continues monitoring of the area.</p> <p>As of 04 April 2023 The team commenced Phase 2 of the cleaning process thru manual clean-up.</p> <p>One (1) sack (approximately 25 kilos) of oil contaminated debris collected.</p> <p>One Hundred Fourteen (114) workers hired by DSWD (3) PCG conducted shoreline clean-up.</p> <p>Total length of segment affected today: approximately 1,700 meters.</p> <p>Total length of segment cleaned today: approximately 1,700 meters.</p> <p>Percentage of acceptably clean: 100percent</p> <p>Affected mangrove area: Nil</p>	<p>of the barangay.</p> <p>- Confirmed by PCG oil leak was seen at the shoreline of Brgy. Herrera.</p>	

REGION PROVINCE CITY/ MUNICIPALITY BARANGAY		TYPE OF INCIDENT	DATE OF OCCURENCE	TIME OF OCCURENCE	DESCRIPTION	ACTIONS TAKEN	REMARKS	STATUS (for flooded areas)
						<p>Instructed the Bantay Dagat and BFAR to monitor the coastal area prior to the sightings of Oil Spill from MT Princess Express</p> <ul style="list-style-type: none"> -Conducted MDRRM Council Emergency Meeting on 02 March 2023, 08:30 AM. -Close coordination with the affected Barangays and concerned agencies. - March 18, 2023 2nd Wave of relief goods. Distributed 188 boxes of food packs from DSWD. - March 17, 2023 Distributed 150 sacks of rice straws for the improvise oil spill boom. - March 16, 2023 Conducted ocular inspection and assessment on oil spill, update on production of indigenous oil spill boom and update on the installation of improvise oil spill boom. - March 09, 2023 Distributed 188 boxes of food packs from DSWD. - March 07, 2023 Distributed 188 food packs from GMA Kapuso Foundation. - Activated Emergency Operations Center (EOC) to Blue Alert Status for monitoring of Oil Spill (Black and Thick with strong odor) caused by submerged MT Princess Empress 		

REGION PROVINCE CITY/ MUNICIPALITY BARANGAY		TYPE OF INCIDENT	DATE OF OCCURENCE	TIME OF OCCURENCE	DESCRIPTION	ACTIONS TAKEN	REMARKS	STATUS (for flooded areas)
						<p>motor tanker in the vicinity of Balingawan Point, Naujan, Oriental Mindoro.</p> <p>- March 02, 2023 6:00AM Emergency meeting of MDRRMC together with PDRRMC, BFAR, DENR/EMB and other concerned agencies.</p> <p>- Disseminated public warning advisories to all Coastal Barangays of Naujan and thru Online posting.</p> <p>- Roving monitoring of the Bantay Dagat.</p> <p>- Provision of Patrol Boat to DENR/EMB for water sampling in different station identified.</p> <p>- Twenty-one (21) MDRRMO personnel on duty at the Municipal DRRM Office/ EOC.</p> <p>Activated Incident Command System (ICS)</p>		

REGION PROVINCE CITY/ MUNICIPALITY BARANGAY		TYPE OF INCIDENT	DATE OF OCCURENCE	TIME OF OCCURENCE	DESCRIPTION	ACTIONS TAKEN	REMARKS	STATUS (for flooded areas)
Masaguig		Oil/Chemical Leak	01 March 2023	08:00 pm	Oil Spill within the shoreline	<ul style="list-style-type: none"> - As of July 06, 2023, 1 PCG personnel conducted shoreline assessment and monitoring. - Total length of segment under monitoring: approximately 2.38 kilometers - Percentage of acceptably clean: 100percent - As of June 30, 2023, One (1) PCG personnel conducted shoreline assessment and monitoring. - Total length of segment under monitoring: approximately 2.38 kilometers - Percentage of acceptably clean: 100percent - As of June 27, 2023, 3 PCG personnel conducted shoreline assessment and monitoring. - Total length of segment under monitoring: approximately 2.38 kilometers - Percentage of acceptably clean: 100percent - As of June 26, 2023, three (3) PCG personnel conducted shoreline assessment and monitoring. - Total length of segment under monitoring: approximately 2.38 kilometers - Percentage of acceptably clean: 100percent - As of June 14, 2023, three (3) PCG personnel conducted shoreline assessment and monitoring. - Total length of 	<ul style="list-style-type: none"> - As of July 06, 2023, same with the last observation, no sighting or presence of any oil traces in the area. - As of June 30, 2023, Same with the last observation, no sighting or presence of any oil traces in the area - As of June 27, 2023, Same with the last observation, no sighting or presence of any oil traces in the area.- As of June 26, 2023, same with the last observation, no sighting or presence of any oil traces in the area - As of June 14, 2023, same with the last observation, no sighting or presence of any oil traces in the area. - As of June 11, 2023, Same with the last observation, no sighting or presence of any oil traces in the area. - As of May 24, 2023, Same with the last observation, no sighting or presence of any oil traces in the area. - As of May 20, 2023, Same with the last observation, no sighting or presence of any oil traces in the area - As of May 11, 2023, same with the last observation, presence of minimal oil traces in the area. - As of May 4, 2023, No sighting or presence of any traces of oil or contaminated materials in the area. 	

REGION PROVINCE CITY/ MUNICIPALITY BARANGAY		TYPE OF INCIDENT	DATE OF OCCURENCE	TIME OF OCCURENCE	DESCRIPTION	ACTIONS TAKEN	REMARKS	STATUS (for flooded areas)
						<p>segment under monitoring: approximately 2.380 kilometers</p> <ul style="list-style-type: none"> - Percentage of acceptably clean: 100percent - As of June 11, 2023, three (3) PCG personnel conducted shoreline assessment and monitoring. - Total length of segment under monitoring: approximately 2.380 kilometers - Percentage of acceptably clean: 100percent - As of May 24, 2023, Three (3) PCG personnel conducted shoreline assessment and monitoring. - Total length of segment under monitoring: approximately 2380 meters - Percentage of acceptably clean: 100percent - As of May 20, 2023, Three (3) PCG personnel conducted shoreline assessment and monitoring. - Total length of segment under monitoring: approximately 2380 meters - Percentage of acceptably clean: 100percent - As of May 15, 2023, Three (3) PCG personnel conducted assessment and monitoring. - Total length of segment under monitoring: approximately 2,380 meters - Percentage of 	<ul style="list-style-type: none"> - The team conducted shoreline assessment and monitoring. - The area is scheduled for a re-survey on 1 May 2023. - As of April 27, 2023, Same as the last observation, no presence of new oil contaminated materials. - The team conducted shoreline assessment and monitoring. - As of April 16, 2023, same as the last observation, no new presence of sporadic oil debris in the area. - The team conducted shoreline assessment and monitoring. -12 April 2023 -no new presence of sporadic oil debris in the area. -Workers and volunteers were not able to conduct clean-up operation in observance of the Holy Week. However, the team will continue to assess and monitor the area. -No new presence of sporadic oil contaminated debris on the shoreline of the barangay as of April 09, 2023 -Confirmed by PCG oil leak was seen at the shoreline -As of 04 April 2023, No sighting of any oil traces or contaminated debris in the area. 03 April 2023 -New presence of sporadic oil slick approximately one hundred (100) meters in length. -Oil Distribution: Sporadic oil stain on rocks and 	

REGION PROVINCE CITY/ MUNICIPALITY BARANGAY		TYPE OF INCIDENT	DATE OF OCCURENCE	TIME OF OCCURENCE	DESCRIPTION	ACTIONS TAKEN	REMARKS	STATUS (for flooded areas)
						<p>acceptably clean: 90.33percent</p> <p>-As of May 4, 2023 ,Three (3) PCG personnel conducted assessment and monitoring.</p> <p>- Total length of segment under monitoring: approximately 2,380 meters</p> <p>- Percentage of acceptably clean: 90.33percent</p> <p>- As of April 27, 2023, Three (3) PCG personnel and sixty-one (61) workers hired by DSWD present and on standby.</p> <p>- Total length of segment under monitoring: approximately 2,380 meters</p> <p>- Percentage of acceptably clean: 90.33percent</p> <p>- Three (3) PCG personnel and sixty-one (61) workers hired by DSWD present and on standby.</p> <p>- Total length of remaining affected segment: approximately 100 meters</p> <p>- Total length of segment cleaned: approximately 100 meters</p> <p>- Percentage of acceptably clean: 100%</p> <p>-As of April 12, 2023 Three (3) PCG personnel and sixty-one (61) workers hired by DSWD present and on standby.</p> <p>-Total length of remaining affected segment: approximately 100 meters</p> <p>-Continues monitoring</p>	<p>contaminated oily debris.</p> <p>-No sightings and presence of any oil or contaminated debris as of April 1, 2023</p> <p>-No sightings and presence of any oil or contaminated debris as of March 26, 2023</p> <p>- No sightings and presence of any oil or contaminated debris as of March 22, 2023.</p> <p>- March 16, 2023, noticed bricks of oil around 3-4 inches floating in scattered area in the vicinity of the barangay.</p> <p>- Confirmed by PCG oil leak was seen at the shoreline of Brgy. Masaguing</p> <p>- Oil leak was seen within the vicinity water of the barangay.</p>	

REGION PROVINCE CITY/ MUNICIPALITY BARANGAY		TYPE OF INCIDENT	DATE OF OCCURENCE	TIME OF OCCURENCE	DESCRIPTION	ACTIONS TAKEN	REMARKS	STATUS (for flooded areas)
						<p>of the area as of April 09, 2023 -As of 04 April 2023 Sixty-One (61) workers hired by DSWD and three (3) PCG personnel present and on standby.</p> <p>Total length of remaining affected segment: Nil</p> <p>Total length of segment undergoing clean-up today: Nil</p> <p>Percentage of acceptably clean: 100 percent</p> <p>Affected mangrove area: Nil</p> <p>Instructed the Bantay Dagat and BFAR to monitor the coastal area prior to the sightings of Oil Spill from MT Princess Express -Conducted MDRRM Council Emergency Meeting on 02 March 2023, 08:30 AM.</p>		
Kalinisan		Oil/Chemical Leak	01 March 2023	08:00 pm	Oil Spill within the coastal water.	<p>Instructed the Bantay Dagat and BFAR to monitor the coastal area for possible sightings of Oil Spill from MT Princess Empress</p> <p>Close coordination with the affected Barangays and concerned agencies.</p>	<p>- March 21, 2023, There is a presence of oil spill in the area of Sitio 3. - Around 100 meters long of oil spill in the area. - 200 meters of improvise oil spill boom were installed.</p>	

REGION PROVINCE CITY/ MUNICIPALITY BARANGAY		TYPE OF INCIDENT	DATE OF OCCURENCE	TIME OF OCCURENCE	DESCRIPTION	ACTIONS TAKEN	REMARKS	STATUS (for flooded areas)
Sta. Cruz		Oil/Chemical Leak	01 March 2023	08:00 pm	Oil Spill within the coastal water.	Instructed the Bantay Dagat and BFAR to monitor the coastal area for possible sightings of Oil Spill from MT Princess Empress Close coordination with the affected Barangays and concerned agencies.	March 21, 2023 - There is a presence of oil spill spots in the area for about 200 meters long. Reported by Brgy. Officials. Confirmed by PCG that oil leak was seen at the shoreline of Brgy. Sta. Cruz. Already cleaned by the volunteers	
Melgar A		Oil/Chemical Leak	01 March 2023	05:00 pm	Oil Spill within the shoreline	Instructed the Bantay Dagat and BFAR to monitor the coastal area for possible sightings of Oil Spill from MT Princess Empress Close coordination with the affected Barangays and concerned agencies.	March 21, 2023 - No presence of oil spill as of 0630H based on the monitoring of Brgy. Officials. - Around 150 meters of oil spill boom were installed in the shoreline. -Confirmed by PCG that oil leak was seen at the shoreline of Brgy. Melgar A. Already cleaned by the volunteers	
Melgar B		Oil/Chemical Leak	01 March 2023	05:00 pm	Oil Spill within the shoreline	- As of July 06, 2023, 2 PCG personnel conducted shoreline assessment and monitoring. - Total length of segment under monitoring: approximately 1.6 kilometers - Percentage of acceptably clean: 100percent - As of June 30, 2023, 2 PCG personnel conducted shoreline assessment and monitoring. - Total length of segment under monitoring: approximately 1.6 kilometers - Percentage of acceptably clean: 100percent	- As of July 06, 2023, same with the last observation, no sighting or presence of any oil traces in the area. - As of June 30, 2023, Same with the last observation, no sighting or presence of any oil traces in the area - As of June 27, 2023, Same with the last observation, no sighting or presence of any oil traces in the area. - As of June 26, 2023, same with the last observation, no sighting or presence of any oil traces in the area - As of June 14, 2023, same with the last	

REGION PROVINCE CITY/ MUNICIPALITY BARANGAY		TYPE OF INCIDENT	DATE OF OCCURENCE	TIME OF OCCURENCE	DESCRIPTION	ACTIONS TAKEN	REMARKS	STATUS (for flooded areas)
						<ul style="list-style-type: none"> - As of June 27, 2023, 2 PCG personnel conducted shoreline assessment and monitoring. - Total length of segment under monitoring: approximately 1.6 kilometers - Percentage of acceptably clean: 100percent - As of June 26, 2023, two (2) PCG personnel conducted shoreline assessment and monitoring. - Total length of segment under monitoring: approximately 1.6 kilometers - Percentage of acceptably clean: 100percent - As of June 14, 2023, two (2) PCG personnel conducted shoreline assessment and monitoring. - Total length of segment under monitoring: approximately 1.6 kilometers - Percentage of acceptably clean: 100percent - As of June 11, 2023, two (2) PCG personnel conducted shoreline assessment and monitoring. - Total length of segment under monitoring: approximately 1.345 kilometers - Percentage of acceptably clean: 100percent -As of June 1, 2023, Percentage of acceptably clean: 100percent. - As of May 24, 2023, Two (2) PCG 	<ul style="list-style-type: none"> observation, no sighting or presence of any oil traces in the area. -As of June 12, 2023, The team was not able to conduct shoreline assessment and monitoring due to unavailability of mobility. - As of June 11, 2023, Same with the last observation, no sighting or presence of any oil traces in the area. -As of June 1, 2023, Based on the re-survey, the area is declared 100percent acceptably clean. - As of May 24, 2023, Same with the last observation, no sighting or presence of any oil traces in the area. -As of May 22, 2023, Same with the last observation, no sighting or presence of any oil traces in the area. - As of May 20, 2023, The team was not able to conduct shoreline assessment and monitoring due to unfavorable weather condition. - As of May 11, 2023, Same with the last observation, the team sighted minimal presence of oil traces in the area. - As of May 4, 2023, Same with the last observation, the team sighted oil tarballs and oil contaminated materials. -As of 27 April 2023, The team observed tarballs aggregated with sand and oil sheen floating above 	

REGION PROVINCE CITY/ MUNICIPALITY BARANGAY		TYPE OF INCIDENT	DATE OF OCCURENCE	TIME OF OCCURENCE	DESCRIPTION	ACTIONS TAKEN	REMARKS	STATUS (for flooded areas)
						<p>personnel conducted shoreline assessment and monitoring.</p> <p>-As of May 22, 2023, Two (2) PCG personnel conducted shoreline assessment and monitoring.</p> <p>- Total length of shoreline affected today: Nil</p> <p>- Total length of shoreline cleaned today: Nil</p> <p>- Percentage of shoreline cleaned: Nil</p> <p>- Affected mangrove area: Nil</p> <p>- As of May 15, 2023, phase 2 of the cleaning process thru manual collection/scooping of oil tarballs.</p> <p>- Six (6) PCG personnel conducted shoreline clean-up.</p> <p>-Three (3) and ½ sacks (approximately 87.5 kilos) of oil contaminated materials collected.</p> <p>- Total length of shoreline affected today: approximately 1.6 kilometers</p> <p>- Total length of shoreline cleaned: approximately 1,295 kilometers</p> <p>- Percentage of shoreline cleaned: 80.9percent</p> <p>- As of May 4, 2023, The team commenced with Phase 2 of the cleaning process thru manual collection/scooping of oil tarballs.</p> <p>- Six (6) PCG conducted shoreline clean-up.</p> <p>- Two (2) sacks (approximately 50 kilos) of oil contaminated materials collected.</p>	<p>the water surface near the shoreline.</p> <p>-March 21, 2023</p> <p>- No presence of oil spill as of 0600H based on the monitoring of the Brgy. Officials.</p> <p>- Around 800 meters of improvise oil spill boom were installed in the shoreline of Brgy. Melgar.</p> <p>- About 400 meters long are to be installed by the resident at Sitio Duluhan.</p> <p>- Confirmed by PCG that oil leak was seen at the shoreline of Brgy. Melgar B. Already cleaned by the volunteers</p> <p>- Oil leak was seen within the vicinity water of the barangay.</p>	

REGION PROVINCE CITY/ MUNICIPALITY BARANGAY		TYPE OF INCIDENT	DATE OF OCCURENCE	TIME OF OCCURENCE	DESCRIPTION	ACTIONS TAKEN	REMARKS	STATUS (for flooded areas)
						<ul style="list-style-type: none"> - Total length of shoreline affected today: approximately 1.6 kilometers - Total length of shoreline cleaned: approximately 1,100 kilometers - Percentage of shoreline cleaned: 75.93 percent -As of April 27, 2023, the team commenced with Phase 2 of the cleaning process thru manual collection/scooping of oil tarballs. -Fifteen (15) PCG personnel conducted shoreline cleanup. -Two and half (2 ½) sacks (approximately 62.5 kilos) of oil contaminated materials collected. - Total length of shoreline affected today: approximately 1.6 kilometers - Total length of shoreline cleaned: approximately 1 kilometer - Percentage of shoreline cleaned: 62.5% -Affected mangrove area: Nil - Affected mangrove area: Nil -Instructed the Bantay Dagat and BFAR to monitor the coastal area for possible sightings of Oil Spill from MT Princess Empress <p>Close coordination with the affected Barangays and concerned agencies.</p>		

REGION PROVINCE CITY/ MUNICIPALITY BARANGAY		TYPE OF INCIDENT	DATE OF OCCURENCE	TIME OF OCCURENCE	DESCRIPTION	ACTIONS TAKEN	REMARKS	STATUS (for flooded areas)
Montemayor		Oil/Chemical Leak	01 March 2023	05:00 pm	Oil Spill within the shoreline.	<ul style="list-style-type: none"> - As of July 06, 2023, 2 PCG personnel conducted shoreline assessment and monitoring. - Total length of segment under monitoring: approximately 0.87 kilometers - Percentage of acceptably clean: 100percent - As of June 30, 2023, 2 PCG personnel conducted shoreline assessment and monitoring. - Total length of segment under monitoring: approximately 0.87 kilometers - Percentage of acceptably clean: 100percent - As of June 27, 2023, 6 PCG personnel conducted shoreline assessment and monitoring. - Total length of segment under monitoring: approximately 0.87 kilometers - Percentage of acceptably clean: 99percent - As of June 26, 2023, six (6) PCG personnel conducted shoreline assessment and monitoring. - Total length of segment under monitoring: approximately 0.87 kilometers - Percentage of acceptably clean: 100percent - As of June 14, 2023, six (6) PCG personnel conducted shoreline assessment and monitoring. - Total length of 	<ul style="list-style-type: none"> - As of July 06, 2023, same with the last observation, no sighting or presence of any oil traces in the area. - As of June 30, 2023, Same with the last observation, no sighting or presence of any oil traces in the area - As of June 27, 2023, Same with the last observation, no sighting or presence of any oil traces in the area.- As of June 26, 2023, same with the last observation, no sighting or presence of any oil traces in the area - As of June 14, 2023, same with the last observation, no sighting or presence of any oil traces in the area. -As of June 12, 2023, The team was not able to conduct shoreline assessment and monitoring due to unavailability of mobility. - As of June 11, 2023, Same with the last observation, no sighting or presence of any oil traces in the area. - As of May 24, 2023, Same with the last observation, no sighting or presence of any oil traces in the area. - As of May 20, 2023, The team was not able to conduct shoreline assessment and monitoring due to unfavorable weather condition. - As of May 11, 2023, Presence of very minimal traces of oil in 	

REGION PROVINCE CITY/ MUNICIPALITY BARANGAY		TYPE OF INCIDENT	DATE OF OCCURENCE	TIME OF OCCURENCE	DESCRIPTION	ACTIONS TAKEN	REMARKS	STATUS (for flooded areas)
						<p>segment under monitoring: approximately 0.87 kilometers</p> <ul style="list-style-type: none"> - Percentage of acceptably clean: 99percent - As of June 11, 2023, six (6) PCG personnel conducted shoreline assessment and monitoring. - Total length of segment under monitoring: approximately 0.87 kilometers - Percentage of acceptably clean: 99percent -As of June 6, 2023, Six (6) PCG personnel conducted shoreline assessment and monitoring. - As of June 3, 2023, Ten (10) PCG personnel conducted shoreline assessment and monitoring. -Length of shoreline under monitoring: approximately 0.87 kilometers -Percentage of shoreline acceptably clean: 99% -Affected mangrove area: Nil - As of May 28, 2023, Ten (10) PCG personnel conducted shoreline assessment and monitoring. - 0.5 sacks (approximately 12.5 kilos) of oil contaminated materials collected. - Total length of shoreline affected today: approximately 0.87 kilometers - Total length of shoreline cleaned today: approximately 125 meters - Percentage of 	<p>the area.</p> <ul style="list-style-type: none"> -As of May 4, 2023, As per assessment by the team, no sighting or presence of oil traces in the area due to high tide. March 21, 2023 0900H - There is a presence of oil spill in the area of Sitio 3. - Around 100 meters long have the presence of oil spill in the area that has installed improvise oil spill boom. - 200 meters of improvise oil spill boom were installed. - Requesting for additional material to be used in order to create improvise oil spill boom: redbag/lambat, nylon string #18, nylon cord #120 and lubid. 	

REGION PROVINCE CITY/ MUNICIPALITY BARANGAY		TYPE OF INCIDENT	DATE OF OCCURENCE	TIME OF OCCURENCE	DESCRIPTION	ACTIONS TAKEN	REMARKS	STATUS (for flooded areas)
						<p>shoreline cleaned: 14.4percent - As of May 22, 2023, Nine (9) PCG personnel conducted clean-up. - ½ sacks (approximately 12.5 kilos) of oil contaminated materials collected. - Total length of shoreline affected: approximately 0.87 kilometers - Total length of shoreline cleaned: approximately 125 meters - Percentage of shoreline cleaned: 14.4percent -As of May 4, 2023, Eight (8) PCG personnel conducted shoreline assessment. -Total length of shoreline affected today: approximately 0.87 kilometers. -Total length of shoreline cleaned: Nil. -Percentage of shoreline cleaned: Nil. -Affected mangrove area: Nil -Instructed the Bantay Dagat and BFAR to monitor the coastal area.</p> <p>Close coordination with the affected Barangays and concerned agencies.</p>		

REGION PROVINCE CITY/ MUNICIPALITY BARANGAY		TYPE OF INCIDENT	DATE OF OCCURENCE	TIME OF OCCURENCE	DESCRIPTION	ACTIONS TAKEN	REMARKS	STATUS (for flooded areas)
Estrella		Oil/Chemical Leak	02 March 2023	05:00 pm	Oil Spill within the shoreline.	<p>Instructed the Bantay Dagat and BFAR to monitor the coastal area.</p> <p>Close coordination with the affected Barangays and concerned agencies.</p>	<p>March 21, 2023 0900H</p> <ul style="list-style-type: none"> - No presence of oil spill as of 0600H in the morning based on the monitoring of the Brgy. Officials. - Around 800 meters of improvise oil spill boom were installed in the shoreline of Brgy. Melgar. - About 400 meters long are to be installed by the resident at Sitio Duluhan. - Requesting for additional material to be used in order to create improvise oil spill boom: redbag/lambat, nylon rope 18mm, nylon cord #120 and prioritize empty bottles/ Styrofoam for floating device. <p>Confirmed by PCG oil leak was seen at the shoreline of Brgy. Melgar B</p> <p>Already cleaned by the volunteers</p>	

REGION PROVINCE CITY/ MUNICIPALITY BARANGAY		TYPE OF INCIDENT	DATE OF OCCURENCE	TIME OF OCCURENCE	DESCRIPTION	ACTIONS TAKEN	REMARKS	STATUS (for flooded areas)
San Antonio		Oil/Chemical Leak	06 March 2023	05:00 pm	Oil Spill within the shoreline.	<p>March 26, 2023 Cash for work pay-out with the DSWD for the 89 affected fisher folks amounting Php5325.00</p> <p>March 25, 2023 3RD Wave of relief goods. Distributed 89 boxes of food packs from DSWD.</p> <p>March 18, 2023 2nd Wave of relief goods. Distributed 200 boxes of food packs from DSWD.</p> <p>March 09, 2023 -Distributed 203 boxes of food packs from DSWD. - Distributed 6 cavans of rice from Cong. Arnan Panaligan.</p> <p>Close coordination with the affected Barangays and concerned agencies.</p>		

REGION PROVINCE CITY/ MUNICIPALITY BARANGAY		TYPE OF INCIDENT	DATE OF OCCURENCE	TIME OF OCCURENCE	DESCRIPTION	ACTIONS TAKEN	REMARKS	STATUS (for flooded areas)
San Jose		Oil/Chemical Leak	06 March 2023	05:00 pm		<p>March 27, 2023 1100H Ocular inspection and assessment of oil spill.</p> <p>March 26, 2023 Cash for work pay-out with the DSWD for the 139 affected fisher folks amounting Php5325.00</p> <p>March 25, 2023 3RD Wave of relief goods. Distributed 139 boxes of food packs from DSWD.</p> <p>March 21, 2023 0900H Ocular inspection and assessment on oil spill, update on production on indigenous oil spill boom and update on the installation of improvise oil spill boom.</p> <p>March 19, 2023 2nd Wave of relief goods. Distributed 234 boxes of food packs from DSWD.</p> <p>March 10, 2023 Distributed 208 boxes of food packs from DSWD.</p> <p>March 9, 2023 Distributed 6 cavans of rice from Cong. Arnan Panaligan.</p> <p>Close coordination with the affected Barangays and concerned agencies.</p>	<p>March 27, 2023 1100H Suspension of classes to M. Garcia Memorial School due to strong fumes coming from the shoreline.</p> <p>Progressive presence of oil spill in the shoreline approx. 2 kms. long.</p> <p>March 21, 2023 0900H ? No presence of oil spill as of 0630H in the morning based on the monitoring of the Brgy. Monitoring Team.</p> <p>? About 2.6 km long should be covered with improvise oil spill boom.</p> <p>? Around 40meters long are already installed in the area near the Fisheries.</p> <p>? About 200 meters long are already done and ready to be installed in the shoreline but still waiting for the approval of the PCG.</p>	

REGION PROVINCE CITY/ MUNICIPALITY BARANGAY		TYPE OF INCIDENT	DATE OF OCCURENCE	TIME OF OCCURENCE	DESCRIPTION	ACTIONS TAKEN	REMARKS	STATUS (for flooded areas)
Nag-iba 1		Oil/Chemical Leak	06 March 2023	10:00 pm		<p>- As of May 11, 2023, Same with the last observation, no sighting and presence of any traces of oil or contaminated materials in the area.</p> <p>March 26, 2023 Received 20 packs of food relief from ABS-CBN Sagip Kapamilya</p> <p>March 26, 2023 Cash for work pay-out with the DSWD for the 20 affected fisher folks amounting Php5325.00</p> <p>March 25, 2023 2nd Wave of relief goods. Distributed 20 boxes of food packs from DSWD.</p> <p>March 10, 2023 Distributed 25 boxes of food packs from DSWD.</p> <p>March 9, 2023 Distributed 1 cavan of rice from Cong. Arnan Panaligan.</p> <p>Close coordination with the affected Barangays and concerned agencies.</p>		
Pola	11							

REGION PROVINCE CITY/ MUNICIPALITY BARANGAY		TYPE OF INCIDENT	DATE OF OCCURENCE	TIME OF OCCURENCE	DESCRIPTION	ACTIONS TAKEN	REMARKS	STATUS (for flooded areas)
Calima		Oil/Chemical Leak	02 March 2023	08:30 am	Oil Spill within the shoreline	<ul style="list-style-type: none"> - As of July 06, 2023, 1 PCG personnel conducted shoreline assessment and monitoring. - Total length of segment under monitoring: approximately 6.416 kilometers - Percentage of acceptably clean: 100percent - As of June 30, 2023, One (1) PCG personnel conducted shoreline assessment and monitoring. - Total length of segment under monitoring: approximately 6.416 kilometers - Percentage of acceptably clean: 100percent - As of June 27, 2023, three (3) PCG personnel conducted shoreline assessment and monitoring. - Total length of segment under monitoring: approximately 6.416 kilometers - Percentage of acceptably clean: 100percent - As of June 26, 2023, three (3) PCG personnel conducted shoreline assessment and monitoring. - Total length of segment under monitoring: approximately 6.416 kilometers - Percentage of acceptably clean: 100percent - As of June 14, 2023, three (3) PCG personnel conducted shoreline assessment and monitoring. - Total length of segment under monitoring: approximately 6.416 kilometers - Percentage of acceptably clean: 100percent 	<ul style="list-style-type: none"> - As of July 06, 2023, same with the last observation, no sighting or presence of any oil traces in the area. - As of June 30, 2023, Same with the last observation, no sighting or presence of any oil traces in the area - As of June 27, 2023, Same with the last observation, no sighting or presence of any oil traces in the area. - As of June 26, 2023, same with the last observation, no sighting or presence of any oil traces in the area - As of June 14, 2023, same with the last observation, no sighting or presence of any oil traces in the area. - As of June 11, 2023, Same with the last observation, no sighting or presence of any oil traces in the area. - As of May 24, 2023, Same with the last observation, no sighting or presence of any oil traces in the area. - As of May 20, 2023, Same with the last observation, no sighting or presence of new traces of oil in the area. - As of May 11, 2023, same with the last observation, no presence of new traces of oil on rocks, boulders, and pebbles. - As of May 04, 2023, Same with the last 	

REGION PROVINCE CITY/ MUNICIPALITY BARANGAY		TYPE OF INCIDENT	DATE OF OCCURENCE	TIME OF OCCURENCE	DESCRIPTION	ACTIONS TAKEN	REMARKS	STATUS (for flooded areas)
						<p>segment under monitoring: approximately 6.416 kilometers</p> <ul style="list-style-type: none"> - Percentage of acceptably clean: 100percent - As of June 11, 2023, three (3) PCG personnel conducted shoreline assessment and monitoring. - Total length of segment under monitoring: approximately 6.416 meters - Percentage of acceptably clean: 100percent -As of June 1, 2023, Three (3) PCG personnel conducted shoreline assessment and monitoring. - Total length of segment under monitoring: approximately 6.416 kilometers - Percentage of acceptably clean: 100% - Affected mangrove area: Nil - As of May 24, 2023, The team completed the Phase 3 of the clean-up process. In addition, the area is subject for re-survey. - Three (3) PCG personnel conducted shoreline assessment and monitoring. - Percentage of acceptably clean: 99.53percent - As of May 20, 2023, The team completed the Phase 3 of the clean-up process. In addition, the area is subject for re-survey. - Three (3) PCG personnel conducted shoreline assessment 	<p>observation, no presence of new traces of oil on rocks, boulders and pebbles.</p> <ul style="list-style-type: none"> - The team continue to clean the remaining oil traces in the area. - Light staining on mangrove roots was observed on the affected mangrove area at Sitio Dayap. It is highly recommended by the joint survey team to let natural recovery be the course of intervention since the affected area is highly exposed to tidal current. - As per the joint survey made, the team recommended that the light staining on pebbles will be subject for final polishing in 1 week duration. Continuous monitoring is still necessary for possible new sightings of oil in the area. - Oil Distribution: Sporadic oil stains on rocks, boulders and pebbles. - As of April 29, 2023, Same with the last observation, no presence of new traces of oil on rocks, boulders and pebbles. - The team continue to clean the remaining oil traces in the area. - Light staining on mangrove roots was observed on the affected mangrove area at Sitio Dayap. It is highly recommended by the joint survey team to let natural recovery be the course of intervention since the affected area is highly exposed to tidal current. - As per the joint 	

REGION PROVINCE CITY/ MUNICIPALITY BARANGAY		TYPE OF INCIDENT	DATE OF OCCURENCE	TIME OF OCCURENCE	DESCRIPTION	ACTIONS TAKEN	REMARKS	STATUS (for flooded areas)
						<p>and monitoring.</p> <ul style="list-style-type: none"> - Percentage of acceptably clean: 99.53percent - As of May 15, 2023, the team completed the Phase 3 of the clean-up process. In addition, the area is subject for re-survey. - Three (3) PCG personnel conducted shoreline assessment and monitoring. - Percentage of acceptably clean: 99.53percent - As of May 04, 2023, The team commenced with Phase 3 (polishing) of the cleaning process by cleaning the pebbles with the use of concrete mixers. - Eighteen (18) workers hired by Harbor Star Shipping Services Inc, three (3) representatives from the company and three (3) PCG personnel conducted clean-up. - Two (2) sacks (approximately 50 kilos) of oil contaminated materials collected. - Total length of remaining affected segment: approximately 30 meters. - Total length of segment undergoing cleanup today: approximately 30 meters. - Percentage of shoreline cleaned: 99.53%. - As of April 29, 2023, The team commenced with Phase 3 of the cleaning process by cleaning the pebbles with the use of concrete mixers. - Seventeen (17) workers hired by Harbor Star Shipping 	<p>survey made, the team recommended that the light staining on pebbles will be subject for final polishing in 1 week duration. Continuous monitoring is still necessary for possible new sightings of oil in the area.</p> <ul style="list-style-type: none"> - Oil Distribution: Sporadic oil stains on rocks, boulders and pebbles. - As of April 27, 2023, Same with the last observation, no new presence of oil stain and slick on the rocks, boulders and pebbles. - The team continue to clean the remaining oil traces in the area. - Oil Distribution: Sporadic oil stains on rocks, boulders and pebbles. - As of April 16, 2023, same with the last observation, no new presence of oil stain and slick on the rocks, boulders and pebbles. - The team continue to clean the remaining oil traces in the area. - Oil Distribution: Sporadic oil stains on rocks, boulders and pebbles. -12 April 2023 -No new presence of oil stain and slick on the rocks, boulders and pebbles. -Sporadic oil stains on rocks, boulders and pebbles. -Workers and volunteers were not able to conduct clean-up operation in observance of the Holy Week. However, the team will continue to assess and monitor the area. -No new presence of 	

REGION PROVINCE CITY/ MUNICIPALITY BARANGAY		TYPE OF INCIDENT	DATE OF OCCURENCE	TIME OF OCCURENCE	DESCRIPTION	ACTIONS TAKEN	REMARKS	STATUS (for flooded areas)
						<p>Services Inc, three (3) representatives from the company and three (3) PCG personnel conducted clean-up.</p> <ul style="list-style-type: none"> - One (1) sack (approximately 25 kilos) of oil contaminated materials collected. - Total length of remaining affected segment: approximately 30 meters - Total length of segment undergoing cleanup today: approximately 30 meters - Percentage of shoreline cleaned: 99.5percent - Affected mangrove area: 200 sqm - As of April 27, 2023, The team commenced with Phase 3 of the cleaning process by cleaning the pebbles with the use of concrete mixers. Twenty (20) workers hired by Harbor Star Shipping Services Inc, three (3) representatives from the company and three (3) PCG personnel conducted clean-up. - One (1) sack (approximately 25 kilos) of oil contaminated materials collected - Total length of remaining affected segment: approximately 30 meters - Total length of segment undergoing cleanup today: approximately 30 meters - Percentage of shoreline cleaned: 99.5percent 	<p>oil stain and oil slick on rocks, boulders and pebbles as of April 09, 2023</p> <ul style="list-style-type: none"> -As of 07 April 2023, Workers and volunteers were not able to conduct clean-up operation in observance of the Holy Week. However, the team will continue to assess and monitor the area. As of 04 April 2023, No new presence of oil stain and slick on the rocks, boulders and pebbles. The team continue to clean the remaining patches of black oil slick along the rocky shoreline of Sitio Dayap. Oil Distribution: Sporadic oil stains on rocks, boulders and pebbles. -No new presence of oil contaminated debris and the team continued cleaning the remaining oil traces as of April 1, 2023 -Less presence of contaminated oily debris along the rocky shoreline of Sitio Dayap, Brgy Calima than March 30, 2023. -Less presence of contaminated oily debris along the rocky shorelines of Sitio Quibrida, Brgy Calima than yesterday. as of March 26, 2023 -New presence of minimal oil tarballs present along the shorelines of the barangay as of 22 March 2023 	

REGION PROVINCE CITY/ MUNICIPALITY BARANGAY		TYPE OF INCIDENT	DATE OF OCCURENCE	TIME OF OCCURENCE	DESCRIPTION	ACTIONS TAKEN	REMARKS	STATUS (for flooded areas)
						<ul style="list-style-type: none"> - Affected mangrove area: 200 sqm - Seven (7) workers hired by Harbor Star Shipping Services Inc, three (3) representatives from the company and three (3) PCG personnel conducted clean-up. -Three Two (2) sacks (approximately 50 kilos) sacks of oil contaminated debris collected. -Total length of remaining affected segment: approximately 1,376 meters -Total length of segment undergoing cleanup today: approximately 512 meters -Percentage of shoreline cleaned: 78.55% -Affected mangrove area: 200 sqm <p>Activated the Bantay Dagat team to monitor the coastal area prior to the sightings of Oil Spill from MT Princess Express</p>	<ul style="list-style-type: none"> - Oil leak was seen within the vicinity water of the barangay. 	
Bayanan		Oil/Chemical Leak	02 March 2023	08:30 am	Oil Spill within the shoreline	<ul style="list-style-type: none"> - As of July 06, 2023, 1 PCG personnel conducted shoreline assessment and monitoring. - Total length of segment under monitoring: approximately 2.23 kilometers - Percentage of acceptably clean: 100percent - As of June 30, 2023, One (1) PCG personnel conducted shoreline assessment and monitoring. - Total length of segment under monitoring: 	<ul style="list-style-type: none"> - As of July 06, 2023, same with the last observation, no sighting or presence of any oil traces in the area. - As of June 30, 2023, Same with the last observation, no sighting or presence of any oil traces in the area - As of June 27, 2023, Same with the last observation, no sighting or presence of any oil traces in the area. - As of June 26, 2023, Same with the last observation, no 	

REGION PROVINCE CITY/ MUNICIPALITY BARANGAY		TYPE OF INCIDENT	DATE OF OCCURENCE	TIME OF OCCURENCE	DESCRIPTION	ACTIONS TAKEN	REMARKS	STATUS (for flooded areas)
						<p>approximately 2.23 kilometers</p> <ul style="list-style-type: none"> - Percentage of acceptably clean: 100percent - As of June 27, 2023, two (2) PCG personnel conducted shoreline assessment and monitoring. - Total length of segment under monitoring: approximately 2.23 kilometers - Percentage of acceptably clean: 100percent - As of June 26, 2023, two (2) PCG personnel conducted shoreline assessment and monitoring. - Total length of segment under monitoring: approximately 2.23 kilometers - Percentage of acceptably clean: 100percent - As of June 14, 2023, two (2) PCG personnel conducted shoreline assessment and monitoring. - Total length of segment under monitoring: approximately 2.23 kilometers - Percentage of acceptably clean: 100percent - As of June 11, 2023, two (2) PCG personnel conducted shoreline assessment and monitoring. - Total length of segment under monitoring: approximately 2.23 kilometers - Percentage of acceptably clean: 100percent 	<p>sighting or presence of any oil traces in the area.</p> <ul style="list-style-type: none"> - As of June 14, 2023, same with the last observation, no sighting or presence of any oil traces in the area. - As of June 11, 2023, same with the last observation, no sighting or presence of any oil traces in the area. - As of May 24, 2023, Same with the last observation, no presence of new oil traces in the area. - As of May 20, 2023, Same with the last observation, no presence of new oil traces in the area. - As of May 11, 2023, same with the last observation, no presence of new oil traces in the area. - As of May 04, 2023, Same with the last observation, no presence of new oil traces in the area. - The team continue to clean the remaining oil traces in the area. - Oil Distribution: Patches of oil stain on rocks and boulders. - As of April 29, 2023, No presence of new oil traces in the area. - The team continue to clean the remaining oil traces in the area. - Oil Distribution: Patchy oil stain on rocks and sporadic oil contaminated materials. -As of April 27, 2023, Presence of new sporadic oil contaminated materials sighted in the area. 	

REGION PROVINCE CITY/ MUNICIPALITY BARANGAY		TYPE OF INCIDENT	DATE OF OCCURENCE	TIME OF OCCURENCE	DESCRIPTION	ACTIONS TAKEN	REMARKS	STATUS (for flooded areas)
						<ul style="list-style-type: none"> -As of June 1, 2023, Two (2) PCG personnel conducted assessment and monitoring. - Total length of segment under monitoring: approximately 2.23 kilometers - Percentage of acceptably clean: 97.09% - Affected mangrove area: Nil - As of May 24, 2023, The team completed Phase 2 and Phase 3 of the cleaning process. In addition, the area is subject for re-survey. - Two (2) PCG personnel conducted assessment and monitoring. - Total length of remaining affected segment: approximately 65 meters - Percentage of acceptably clean: 97.09percent - As of May 20, 2023, The team completed Phase 2 and Phase 3 of the cleaning process. In addition, the area is subject for re-survey. - One (1) PCG personnel conducted assessment and monitoring. - Total length of remaining affected segment: approximately 65 meters - Percentage of acceptably clean: 97.09percent - As of May 15, 2023, the team completed Phase 2 and Phase 3 of the cleaning process. In addition, 	<ul style="list-style-type: none"> - The team continue to clean the remaining oil traces in the area. - Oil Distribution: Patches of oil stain on rocks and boulders. - As of April 26, 2023, same with the last observation, no new presence of oil contaminated materials and oil stains on the rocky shoreline of the barangay. - The team continue to clean the remaining oil traces in the area. - Oil Distribution: Patches of oil stain on rocks and boulders. - As of April 16, 2023, same with the last observation, no new presence of oil contaminated debris and oil stains on the rocky shoreline of the barangay. - The team continue to clean the remaining oil traces in the area. - Oil Distribution: Patches of oil stain on rocks and boulders. -12 April 2023 -no new presence of oil contaminated debris and oil stains on the rocky shoreline of the barangay. -Patches of oil stain on rocks and boulders. -Workers and volunteers were not able to conduct clean-up operation in observance of the Holy Week. However, the team will continue to assess and monitor the area. -No new presence of oil contaminated debris and stains on the rocky shoreline as of April 09, 2023 -As of 07 April 2023, Workers and 	

REGION PROVINCE CITY/ MUNICIPALITY BARANGAY		TYPE OF INCIDENT	DATE OF OCCURENCE	TIME OF OCCURENCE	DESCRIPTION	ACTIONS TAKEN	REMARKS	STATUS (for flooded areas)
						<p>the area is subject for re-survey.</p> <ul style="list-style-type: none"> - Two (2) PCG personnel conducted assessment and monitoring. - Total length of remaining affected segment: approximately 65 meters - Percentage of acceptably clean: 97.09percent - As of May 04, 2023. <p>The team commenced with the Phase 2 of the cleaning process using high volume/ low pressure washing and manual clean-up. - Twenty (20) workers hired by Harbor Star Shipping Services Inc, two (2) representatives from the company and two (2) PCG conducted clean-up. -One (1) sack (approximately 25 kilos) of oil contaminated materials collected. - Total length of remaining affected segment: approximately 65 meters. - Total length of segment undergoing clean-up today: approximately 65 meters. - Percentage of acceptably clean: 97.09%.</p> <ul style="list-style-type: none"> - As of April 29, 2023, The team commenced with Phase 2 of the cleaning process using high volume/ low pressure washing and manual clean-up. - Twenty (20) workers hired by Harbor Star Shipping Services Inc, two (2) representatives from the company and two (2) PCG conducted clean-up. 	<p>volunteers were not able to conduct clean-up operation in observance of the Holy Week. However, the team will continue to assess and monitor the area.</p> <p>As of 04 April 2023, No new presence of oil contaminated debris and oil stains on the rocky shoreline of the barangay.</p> <p>Oil Distribution: Patches of oil stain on rocks and boulders.</p> <p>03 April 2023 -No new presence of oil contaminated debris and oil stains on the rocky shoreline of the barangay.</p> <p>-Oil Distribution: Patches of oil stain on rocks and boulders. -No new presence of oil contaminated debris and oil stains on the rocky shoreline of the barangay as of April 1, 2023 -Less presence of oil contaminated debris and oil stains on the rocky shoreline of the barangay than yesterday as of March 27, 2023. - Less presence of oil contaminated debris observed at the barangay. The team continue cleaning the remaining oil stains on the rocky shoreline.</p> <p>- Oil leak was seen within the vicinity water of the barangay.</p>	

REGION PROVINCE CITY/ MUNICIPALITY BARANGAY		TYPE OF INCIDENT	DATE OF OCCURENCE	TIME OF OCCURENCE	DESCRIPTION	ACTIONS TAKEN	REMARKS	STATUS (for flooded areas)
						<ul style="list-style-type: none"> - Three (3) sacks (approximately 75 kilos) of oil contaminated materials collected. - Total length of remaining affected segment: approximately 65 meters - Total length of segment undergoing clean-up today: approximately 65 meters - Percentage of acceptably clean: 97.09percent - As of April 27, 2023, The team commenced with Phase 2 of the cleaning process using high volume/ low pressure washing and manual clean-up. - Twenty (20) workers hired by Harbor Star Shipping Services Inc, two (2) representatives from the company, two (2) PCG personnel and one (1) representative from Le Floch Depollution conducted clean-up. - Five (5) sacks (approximately 125 kilos) of oil contaminated materials collected. - Total length of remaining affected segment: approximately 65 meters - Total length of segment undergoing clean-up today: approximately 65 meters - Percentage of acceptably clean: 97.09% - The team commenced with Phase 2 of the cleaning process using high pressure washing 		

REGION PROVINCE CITY/ MUNICIPALITY BARANGAY		TYPE OF INCIDENT	DATE OF OCCURENCE	TIME OF OCCURENCE	DESCRIPTION	ACTIONS TAKEN	REMARKS	STATUS (for flooded areas)
						<ul style="list-style-type: none"> and manual clean-up. - Twenty (20) workers hired by Harbor Star Shipping Services Inc, two (2) representatives from the company, two (2) PCG personnel and one (1) representative from Le Floch conducted clean-up. - Five (5) sacks (approximately 125 kilos) of oil contaminated debris collected. -Total length of remaining affected segment: approximately 185 meters -Total length of segment undergoing clean-up today: approximately 185 meters -Percentage of acceptably clean: 91.70% -Affected mangrove area: Nil -Activated the Bantay Dagat team to monitor the coastal area prior to the sightings of Oil Spill from MT Princess Express 		

REGION PROVINCE CITY/ MUNICIPALITY BARANGAY		TYPE OF INCIDENT	DATE OF OCCURENCE	TIME OF OCCURENCE	DESCRIPTION	ACTIONS TAKEN	REMARKS	STATUS (for flooded areas)
Batuhan		Oil/Chemical Leak	02 March 2023	08:30 am	Oil Spill within the shoreline	<ul style="list-style-type: none"> - As of July 06, 2023, Eighth (8) workers hired by Harbor Star Shipping Services Inc, two (2) representatives from said company and one (1) PCG personnel conducted clean-up. - One (1) sack (approximately 25 kilos) of oil contaminated materials collected. - Total length of segment under monitoring: approximately 3.661 kilometers - Percentage of acceptably clean: 100percent -As of July 1, 2023, Eighth (8) workers hired by Harbor Star Shipping Services Inc, two (2) representatives from said company and one (1) PCG personnel conducted cleanup. -One (1) sack (approximately 25 kilos) of oil contaminated materials collected. - As of June 30, 2023, One (1) PCG personnel conducted shoreline assessment and monitoring. - Total length of segment under monitoring: approximately 3.661 kilometers - Percentage of acceptably clean: 100percent - As of June 27, Eight (8) workers hired by Harbor Shipping Services Inc, two (2) representatives from the company and three (3) PCG personnel conducted clean-up. - One (1) sack 	<ul style="list-style-type: none"> - As of July 06, 2023, same with the last observation, no sighting or presence of any oil traces in the area. - As of July 1, 2023, No sighting or presence of oil contaminated materials in the area. - As of June 30, 2023, Same with the last observation, no sighting or presence of any oil traces in the area - As of June 27, 2023, Presence of very minimal traces of oil in the area. - As of June 26, 2023, Presence of very minimal traces of oil in the area. - As of 19 June 2023, Same with the last observation, presence of very minimal traces of oil in the area. - As of June 14, 2023, presence of very minimal traces of oil in the area. - As of June 11, 2023, No sighting or presence of any oil traces in the area. -As of June 6, 2023, Presence of very minimal oil traces in the area. - As of May 24, 2023, Same with the last observation, no sighting or presence of new oil traces in the area. - Light staining on roots and trunks were observed on the affected mangroves. However, physical clean-up is not recommended since mangroves are highly 	

REGION PROVINCE CITY/ MUNICIPALITY BARANGAY		TYPE OF INCIDENT	DATE OF OCCURENCE	TIME OF OCCURENCE	DESCRIPTION	ACTIONS TAKEN	REMARKS	STATUS (for flooded areas)
						<p>(approximately 25 kilos) of oil contaminated materials collected.</p> <p>- Total length of segment under monitoring: approximately 3.661 kilometers</p> <p>- Percentage of acceptably clean: 100percent</p> <p>- As of June 26, 2023, Eight (8) workers hired by Harbor Shipping Services Inc, two (2) representatives from the company and three (3) PCG personnel conducted clean-up.</p> <p>- One (1) sack (approximately 25 kilos) of oil contaminated materials collected.</p> <p>- Total length of segment under monitoring: approximately 3.661 kilometers</p> <p>- Percentage of acceptably clean: 100percent</p> <p>- As of June 14, 2023, eight (8) workers hired by Harbor Shipping Services Inc, one (1) representative from the company and three (3) PCG personnel conducted clean-up.</p> <p>- One (1) sack (approximately 25 kilos) of oil contaminated materials collected.</p> <p>- Total length of segment under monitoring: approximately 3.661 kilometers</p> <p>- Percentage of acceptably clean: 100percent</p> <p>-As of June 12, 2023, Seven (7) workers hired by Harbor Star Shipping Services Inc,</p>	<p>sensitive. Natural recovery is the most effective approach.</p> <p>- The affected mangrove area declared acceptably clean and requires continuous monitoring for defoliation.</p> <p>- As of May 20, 2023, Same with the last observation, no sighting or presence of new oil traces in the area.</p> <p>- The team continue to clean the remaining oil traces in the area.</p> <p>- Light staining on roots and trunks were observed on the affected mangroves. However, physical clean-up is not recommended since mangroves are highly sensitive. Natural recovery is the most effective approach.</p> <p>- The affected mangrove area declared acceptably clean and requires continuous monitoring for defoliation.</p> <p>- Oil Distribution: Sporadic distribution of oily debris.</p> <p>- As of May 11, 2023, same with the last observation, no presence of new oil traces in the area.</p> <p>- The team continue to clean the remaining oil traces in the area.</p> <p>- Light staining on roots and trunks were observed on the affected mangroves. However, physical clean-up is not recommended since mangroves are highly sensitive. Natural recovery is the most effective approach.</p>	

REGION PROVINCE CITY/ MUNICIPALITY BARANGAY		TYPE OF INCIDENT	DATE OF OCCURENCE	TIME OF OCCURENCE	DESCRIPTION	ACTIONS TAKEN	REMARKS	STATUS (for flooded areas)
						<p>one (1) representative from the company and three (3) PCG personnel conducted clean-up.</p> <p>- As of June 11, 2023, two (2) PCG personnel conducted shoreline assessment and monitoring.</p> <p>- Total length of segment under monitoring: approximately 2.661 meters</p> <p>- Percentage of acceptably clean: 100percent</p> <p>-As of June 6, 2023, Eight (8) workers hired by Harbor Star Shipping Services Inc, one (1) representative from the company and two (2) PCG personnel conducted clean-up.</p> <p>- One (1) sack (approximately 50 kilos) of oil contaminated materials collected.</p> <p>- As of June 1, 2023, Two (2) PCG personnel shoreline assessment and monitoring.</p> <p>-Total length of segment under monitoring: approximately 2.661 meters</p> <p>-Percentage of acceptably clean: 100%</p> <p>-Affected mangrove area: Nil</p> <p>- As of May 28, 2023, The team completed Phase 3 of the cleaning process. In addition, the area is subject for re-survey.</p> <p>- Eight (8) workers hired by Harbor Star Shipping Services Inc, two (2) representatives from the company and two (2) PCG personnel</p>	<p>- The affected mangrove area declared acceptably clean and requires continuous monitoring for defoliation.</p> <p>- Oil Distribution: Sporadic distribution of oily debris.</p> <p>- As of May 04, 2023, Same with the last observation, no presence of new oil traces in the area. - The team continue to clean the remaining oil traces in the area. - Light staining on roots and trunks were observed on the affected mangroves. However, physical clean-up is not recommended since mangroves are highly sensitive. Natural recovery is the most effective approach. - Oil Distribution: Sporadic distribution of oily debris.</p> <p>- As of April 29, 2023, No presence of new oil traces in the area. - The team continue to clean the remaining oil traces in the area. - Light staining on roots and trunks were observed on the affected mangroves. However, physical clean-up is not recommended since mangroves are highly sensitive. Natural recovery is the most effective approach. - Oil Distribution: Sporadic distribution of oily debris.</p> <p>- As of April 27, 2023, Same with the last observation, no new trace of oil tarballs along the shoreline of the barangay.</p>	

REGION PROVINCE CITY/ MUNICIPALITY BARANGAY		TYPE OF INCIDENT	DATE OF OCCURENCE	TIME OF OCCURENCE	DESCRIPTION	ACTIONS TAKEN	REMARKS	STATUS (for flooded areas)
						<ul style="list-style-type: none"> conducted clean-up. - Two (2) sacks (approximately 50 kilos) of oil contaminated materials collected. - Total length of segment under monitoring: approximately 2.661 meters - Percentage of acceptably clean: 75.42percent - Affected mangrove area: approximately 8,900 sqm - As of May 22, 2023, Phase 3 (polishing) of the cleaning process or polishing. In addition, the team continue to manually pick oil contaminated materials and tarballs. - Nineteen (19) workers hired by Harbor Star Shipping Services Inc, two (2) representatives from the company and two (2) PCG personnel conducted cleanup. - One (1) sack (approximately 25 kilos) of oil contaminated materials collected. - Total length of remaining affected segment: approximately 1,430 meters - Total length of segment undergone clean-up today: approximately 1,430 meters - Percentage of acceptably clean: 70.22percent - Affected mangrove area: approximately 8,900 sqm - As of May 15, 2023, phase 3 (polishing) of the cleaning process or polishing. In addition, 	<ul style="list-style-type: none"> - The team continue to clean the remaining oil traces in the area. - Light staining on roots and trunks were observed on the affected mangroves. However, physical clean-up is not recommended since mangroves are highly sensitive. Natural recovery is the most effective approach. - Oil Distribution: Sporadic distribution of oily debris. - As of April 16, 2023, same with the last observation, no new trace of oil tarballs sighted in the shoreline of the barangay. - The team continue to clean the remaining oil traces in the area. - Light staining on roots and trunks were observed on the affected mangroves. However, physical clean-up is not recommended since mangroves are highly sensitive. - Oil Distribution: Sporadic distribution of oily debris. -12 April 2023 -no new trace of oil tarballs sighted in the shoreline of the barangay. -Light staining on roots and trunks were observed on the affected mangroves. However, physical clean-up is not recommended since mangroves are highly sensitive. -Sporadic distribution of oily debris. -Workers and volunteers were not able to conduct clean-up operation in 	

REGION PROVINCE CITY/ MUNICIPALITY BARANGAY		TYPE OF INCIDENT	DATE OF OCCURENCE	TIME OF OCCURENCE	DESCRIPTION	ACTIONS TAKEN	REMARKS	STATUS (for flooded areas)
						<p>the team continue to manually pick oil contaminated materials and tarballs.</p> <ul style="list-style-type: none"> -Sixteen (16) workers hired by Harbor Star Shipping Services Inc, two (2) representatives from the company and three (3) PCG personnel conducted cleanup. - Eighteen (18) workers hired by Harbor Star Shipping Services Inc, two (2) representatives from the company and two (2) PCG personnel conducted clean-up. - Five (5) sacks (approximately 125 kilos) of oil contaminated materials collected. - Total length of remaining affected segment: approximately 900 meters - Total length of segment undergoing cleanup today: approximately 900 meters - Percentage of acceptably clean: 75.42percent - Affected mangrove area: approximately 8,900 sqm - As of May 04,2023, Phase 3 (polishing) of the cleaning process or polishing. In addition, the team continue to manually pick oil contaminated materials and tarballs. - Nineteen (19) workers hired by Harbor Star Shipping Services Inc, three (3) representatives from the company and two (2) PCG personnel conducted clean-up. - Fifteen (15) sacks (approximately 375 	<p>observance of the Holy Week. However, the team will continue to assess and monitor the area.</p> <ul style="list-style-type: none"> -No new traces of oil tarballs sighted in the shoreline of the barangay as of April 09, 2023 -As of 07 April 2023, Workers and volunteers were not able to conduct clean-up operation in observance of the Holy Week. However, the team will continue to assess and monitor the area. As of 04 April 2023, No new traces of oil tarballs and sporadic contaminated oily debris sighted in the shoreline of the barangay. The team continue to clean the remaining oil traces in the area. Oil Distribution: Sporadic distribution of oily debris. 03 April 2023 -New traces of oil tarballs and sporadic contaminated oily debris were sighted in the shoreline of the barangay. -The team immediately collected the newly sighted oil tarballs and oil debris to prevent further contamination. -Oil Distribution: Sporadic distribution of oily debris. -No new traces of oil with fewer presence of oily tarballs and sporadic oily debris sighted in the shoreline of the barangay as of April 1, 2023 	

REGION PROVINCE CITY/ MUNICIPALITY BARANGAY		TYPE OF INCIDENT	DATE OF OCCURENCE	TIME OF OCCURENCE	DESCRIPTION	ACTIONS TAKEN	REMARKS	STATUS (for flooded areas)
						<p>kilos) of oil contaminated materials collected. Total length of remaining affected segment: approximately 1,661 meters. - Total length of segment undergoing cleanup today: approximately 900 meters. - Percentage of acceptably clean: 54.63 percent. - Affected mangrove area: approximately 8,900 sqm</p> <p>- As of April 29, 2023, Phase 3 of the cleaning process or polishing. In addition, the team continue to manually pick oil contaminated materials.</p> <p>- Nineteen (19) workers hired by Harbor Star Shipping Services Inc, three (3) representatives from the company and two (2) PCG personnel conducted clean-up.</p> <p>- Four (4) sacks (approximately 100 kilos) of oil contaminated materials collected.</p> <p>- Total length of remaining affected segment: approximately 1,661 meters</p> <p>- Total length of segment undergoing cleanup today: approximately 900 meters</p> <p>- Percentage of acceptably clean: 54.63percent</p> <p>- Affected mangrove area: approximately 8,900 sqm</p> <p>- As of April 27, 2023, The team commenced with Phase 3 of the</p>	<p>-No new traces of oil on the shoreline and less presence of oily tarballs than yesterday. as of March 26, 2023</p> <p>- No new sightings of tarballs and less traces of oil were observed in the shorelines of the barangay as of 22 March 2023.</p> <p>- Oil leak was seen within the vicinity water of the barangay.</p>	

REGION PROVINCE CITY/ MUNICIPALITY BARANGAY		TYPE OF INCIDENT	DATE OF OCCURENCE	TIME OF OCCURENCE	DESCRIPTION	ACTIONS TAKEN	REMARKS	STATUS (for flooded areas)
						<p>cleaning process or polishing. In addition, the team continue to manually pick oil contaminated materials.</p> <ul style="list-style-type: none"> - Nineteen (19) workers hired by Harbor Star Shipping Services Inc, two (2) representatives from the company, two (2) workers hired by DENR and two (2) PCG personnel conducted clean-up. - Two (2) sacks (approximately 50 kilos) of oil contaminated materials collected. - Total length of remaining affected segment: approximately 1,661 meters - Total length of segment undergoing cleanup today: approximately 900 meters - Percentage of acceptably clean: 54.63% - Affected mangrove area: approximately 8,900 sqm - The team commenced with Phase 2 of cleaning process using manual selective picking of contaminated oily debris. - • The team commenced with Phase 2 of cleaning process using manual selective picking of contaminated oily debris. -Nineteen (19) workers hired by Harbor Star Shipping Services Inc, two (2) representatives from the company, and two and two (2) PCG 		

REGION PROVINCE CITY/ MUNICIPALITY BARANGAY		TYPE OF INCIDENT	DATE OF OCCURENCE	TIME OF OCCURENCE	DESCRIPTION	ACTIONS TAKEN	REMARKS	STATUS (for flooded areas)
						<p>personnel conducted clean-up. -Five (5) sacks (approximately 125 kilos) of oil contaminated debris collected. -Total length of remaining affected segment: approximately 1,661 meters -Total length of segment undergoing cleanup today: approximately 900 meters -Percentage of acceptably clean: 54.63% -Affected mangrove area: approximately 8,900 sqm</p> <p>Activated the Bantay Dagat team to monitor the coastal area prior to the sightings of Oil Spill from MT Princess Express</p>		
Buhay na Tubig		Oil/Chemical Leak	02 March 2023	08:30 am	Oil Spill within the shoreline	<p>- As of July 06, 2023, 1 PCG personnel conducted shoreline assessment and monitoring. - Total length of segment under monitoring: approximately 4.802 kilometers - Percentage of acceptably clean: 100percent - As of June 30, 2023, One (1) PCG personnel conducted shoreline assessment and monitoring. - Total length of segment under monitoring: approximately 4.802 kilometers - Percentage of acceptably clean: 100percent - As of June 27, 2023, three (3) PCG</p>	<p>- As of July 06, 2023, same with the last observation, no sighting or presence of any oil traces in the area. - As of June 30, 2023, Same with the last observation, no sighting or presence of any oil traces in the area - As of June 27, 2023, Same with the last observation, no sighting or presence of any oil traces in the area. - As of June 26, 2023, same with the last observation, no sighting or presence of any oil traces in the area - As of June 14, 2023, same with the last observation, no sighting or presence of</p>	

REGION PROVINCE CITY/ MUNICIPALITY BARANGAY		TYPE OF INCIDENT	DATE OF OCCURENCE	TIME OF OCCURENCE	DESCRIPTION	ACTIONS TAKEN	REMARKS	STATUS (for flooded areas)
						<p>personnel conducted shoreline assessment and monitoring.</p> <ul style="list-style-type: none"> - Total length of segment under monitoring: approximately 4.802 kilometers - Percentage of acceptably clean: 100percent - As of June 26, 2023, three (3) PCG <p>personnel conducted shoreline assessment and monitoring.</p> <ul style="list-style-type: none"> - Total length of segment under monitoring: approximately 4.802 kilometers - Percentage of acceptably clean: 100percent - As of June 14, 2023, three (3) PCG <p>personnel conducted shoreline assessment and monitoring.</p> <ul style="list-style-type: none"> - Total length of segment under monitoring: approximately 4.802 kilometers - Percentage of acceptably clean: 100percent - As of June 11, 2023, three (3) PCG <p>personnel conducted shoreline assessment and monitoring.</p> <ul style="list-style-type: none"> - Total length of segment under monitoring: approximately 4.802 meters - Percentage of acceptably clean: 100percent - As of June 1, 2023, Phase 2 of the cleaning process by high pressure washing, use of concrete mixers and manual cleanup. - One Hundred Six (106) workers hired by 	<p>any oil traces in the area.</p> <ul style="list-style-type: none"> - As of June 11, 2023, Same with the last observation, no sighting or presence of any oil traces in the area. - As of May 24, 2023, Same with the last observation, no sighting or presence of new oil traces in the area. <p>The team continue to clean the remaining oil traces in the area.</p> <p>- Oil Distribution: Patches of sticky oil and contaminated oily debris (light and moderate staining of boulders and rocks).</p> <ul style="list-style-type: none"> - As of May 20, 2023, Same with the last observation, no sighting or presence of new oil traces in the area. <p>The team focused on cleaning rocks with the use of concrete mixers.</p> <p>- Oil Distribution: Patches of sticky oil and contaminated oily debris (light and moderate staining of boulders and rocks).</p> <ul style="list-style-type: none"> - As of May 11, 2023, same with the last observation, no presence of new traces of oil in the area. <p>Clean-up operation is suspended and will resume tomorrow (10 May 2023) due to security reasons.</p> <p>- Oil Distribution: Patches of sticky oil and contaminated oily debris (light and moderate staining of boulders and rocks).</p> <ul style="list-style-type: none"> - As of May 04, 2023, Same with the last observation, no 	

REGION PROVINCE CITY/ MUNICIPALITY BARANGAY		TYPE OF INCIDENT	DATE OF OCCURENCE	TIME OF OCCURENCE	DESCRIPTION	ACTIONS TAKEN	REMARKS	STATUS (for flooded areas)
						<p>Harbor Star Shipping Services Inc, six (6) representatives from said company, two (2) Le Floch Depollution representatives and three (3) PCG personnel conducted clean-up.</p> <p>- Six (6) sacks (approximately 150 kilos) of oil contaminated materials collected.</p> <p>- Total length of remaining affected segment: approximately 430 meters</p> <p>- Total length of segment undergone clean-up today: approximately 430 meters</p> <p>- Percentage of acceptably clean: 91.05percent</p> <p>- As of May 22, 2023, Phase 2 of the cleaning process by high pressure washing, use of concrete mixers and manual cleanup.</p> <p>-Eighty-One (81) workers hired by Harbor Star Shipping Services Inc, six (6) representatives from said company, two (2) Le Floch Depollution representatives and three (3) PCG personnel conducted clean-up.</p> <p>- One (1) sack (approximately 25 kilos) of oil contaminated materials collected - Total length of remaining affected segment: approximately 1,430 meters</p> <p>- Total length of segment undergone clean-up today: approximately 1,430 meters</p>	<p>presence of new traces of oil in the area.</p> <p>- The team continue to clean the remaining oil traces in the area.</p> <p>- Oil Distribution: Patches of sticky oil and contaminated oily debris (light and moderate staining of boulders and rocks).</p> <p>- As of April 29, 2023, Same with the last observation, no presence of new traces of oil in the area.</p> <p>- The team continue to clean the remaining oil traces in the area.</p> <p>- Oil Distribution: Patches of sticky oil and contaminated oily debris (light and moderate staining of boulders and rocks).</p> <p>- As of April 27, 2023, No presence of new oil contaminated materials in the area.</p> <p>- The team continue to clean the remaining oil traces in the area.</p> <p>- Oil Distribution: Patches of sticky oil and contaminated oily debris (light and moderate staining of boulders and rocks).</p> <p>- As of April 16, 2023, same with the last observation, no presence of new oil traces in the shoreline of the barangay.</p> <p>- The team continue to clean the remaining oil traces in the area.</p> <p>- Oil Distribution: Patches of sticky oil and contaminated oily debris (light and moderate staining of boulders and rocks).</p> <p>-12 April 2023 -no new presence of oil stain and oil slick on the sandy shoreline of the barangay.</p>	

REGION PROVINCE CITY/ MUNICIPALITY BARANGAY		TYPE OF INCIDENT	DATE OF OCCURENCE	TIME OF OCCURENCE	DESCRIPTION	ACTIONS TAKEN	REMARKS	STATUS (for flooded areas)
						<ul style="list-style-type: none"> - Percentage of acceptably clean: 70.22percent - As of May 15, 2023, phase 2 of the cleaning process by high volume/low pressure washing, use of concrete mixers and manual clean-up. -Forty-Four (44) workers hired by Harbor Star Shipping Services Inc, six (6) representatives from said company, two (2) Le Floch Depollution representatives and three (3) PCG personnel conducted clean-up. - Total length of remaining affected segment: approximately 1,430 meters - Total length of segment undergoing clean-up today: Nil - Percentage of acceptably clean: 70.22percent - As of May 04, 2023, the team commence with the Phase 2 of the cleaning process by high pressure washing, use of concrete mixers and manual clean-up. - Sixty-Three (63) workers hired by Harbor Star Shipping Services Inc, six (6) representatives from said company, two (2) Le Floch Depollution representative, one (1) ITOPF representative and three (3) PCG personnel conducted clean-up. - Sixteen (16) sacks (approximately 400 kilos) of oil contaminated materials collected. - Total length of 	<ul style="list-style-type: none"> -Patches of sticky oil and contaminated oily debris (light and moderate staining of boulders and rocks). -Workers and volunteers were not able to conduct clean-up operation in observance of the Holy Week. However, the team will continue to assess and monitor the area. -No new presence of oil stain on boulders as of April 09, 2023 -As of 07 April 2023, Workers and volunteers were not able to conduct clean-up operation in observance of the Holy Week. However, the team will continue to assess and monitor the area. As of 04 April 2023, No new presence of oil stain and oil slick on the sandy shoreline of the barangay. Oil Distribution: Patches of sticky oil and contaminated oily debris (light and moderate staining of boulders and rocks). - No new presence of oil contaminated debris and the team continued cleaning the remaining oil traces as of April 1, 2023 -No new sighting of oil traces observed on the area and the team continue cleaning the remaining traces of oil. -As compared to yesterday, no new sighting of oil traces was observed on the area. Moreover, the team continued cleaning the remaining oil stains on the rocky shoreline as of March 	

REGION PROVINCE CITY/ MUNICIPALITY BARANGAY		TYPE OF INCIDENT	DATE OF OCCURENCE	TIME OF OCCURENCE	DESCRIPTION	ACTIONS TAKEN	REMARKS	STATUS (for flooded areas)
						<p>remaining affected segment: approximately 1,430 meters</p> <p>- Total length of segment undergoing clean-up today: approximately 1,430 meters</p> <p>- Percentage of acceptably clean: 70.22 percent</p> <p>- As of April 29, 2023, Phase 2 of the cleaning process by high pressure washing, use of concrete mixers and manual clean-up.</p> <p>- Sixty-Two (62) workers hired by Harbor Star Shipping Services Inc, six (6) representatives from said company, two (2) Le Floch Depollution representative, one (1) ITOPF representative and three (3) PCG personnel conducted clean-up.</p> <p>- Eight (8) sacks (approximately 200 kilos) of oil contaminated materials collected.</p> <p>- Total length of remaining affected segment: approximately 1,430 meters</p> <p>- Total length of segment undergoing clean-up today: approximately 1,430 meters</p> <p>- Percentage of acceptably clean: 70.22percent</p> <p>-As of April 27, 2023. The team commenced with the Phase 2 of the cleaning process by high pressure washing, use of concrete mixers and manual clean-up.</p> <p>- Fifty-Four (54) workers hired by</p>	<p>26, 2023</p> <p>- No new sighting of oil traces observed on the rocky shoreline as of 22 March 2023. Oil leak was seen within the vicinity water of the barangay.</p>	

REGION PROVINCE CITY/ MUNICIPALITY BARANGAY		TYPE OF INCIDENT	DATE OF OCCURENCE	TIME OF OCCURENCE	DESCRIPTION	ACTIONS TAKEN	REMARKS	STATUS (for flooded areas)
						<p>Harbor Star Shipping Services Inc, six (6) representatives from said company, one (1) Le Floch Depollution representative, and three (3) PCG personnel conducted clean-up. - Five (5) sacks (approximately 125 kilos) of oil contaminated materials collected.</p> <p>- Total length of remaining affected segment: approximately 1,430 meters</p> <p>- Total length of segment undergoing clean-up today: approximately 1,430 meters</p> <p>- Percentage of acceptably clean: 70.22%</p> <p>- As of April 21, 2023, the team commenced with the Phase 2 of the cleaning process by high pressure washing, use of concrete mixers and manual clean-up.</p> <p>- Forty-Eight (48) workers hired by Harbor Star Shipping Services Inc, six (6) representatives from said company, one (1) Le Floch Depollution representative, one (1) ITOPF representative and three (3) PCG personnel conducted clean-up.</p> <p>- Five (5) sacks (approximately 125 kilos) of oil contaminated materials collected.</p> <p>- Total length of remaining affected segment: approximately 1,910 meters</p> <p>- Total length of segment undergoing</p>		

REGION PROVINCE CITY/ MUNICIPALITY BARANGAY		TYPE OF INCIDENT	DATE OF OCCURENCE	TIME OF OCCURENCE	DESCRIPTION	ACTIONS TAKEN	REMARKS	STATUS (for flooded areas)
						<p>clean-up today: approximately 277 meters</p> <ul style="list-style-type: none"> - Percentage of acceptably clean: 60.22percent - The team commenced with the Phase 2 of the cleaning process by pressure washing, use of concrete mixers and manual clean-up. -Twenty-one (21) workers hired by Harbor Star Shipping Services Inc, six (6) representatives from said company, one (1) ITOPF representative, one (1) Le Floch Depollution representative and three (3) PCG personnel conducted clean-up. -Six (6) sacks (approximately 150 kilos) sacks of oil contaminated debris collected. -Total length of remaining affected segment: approximately 1,910 meters -Total length of segment undergoing clean-up today: approximately 277 meters -Percentage of acceptably clean: 60.22% -Affected mangrove area: Nil <p>Activated the Bantay Dagat team to monitor the coastal area prior to the sightings of Oil Spill from MT Princess Express</p>		

REGION PROVINCE CITY/ MUNICIPALITY BARANGAY		TYPE OF INCIDENT	DATE OF OCCURENCE	TIME OF OCCURENCE	DESCRIPTION	ACTIONS TAKEN	REMARKS	STATUS (for flooded areas)
Misong		Oil/Chemical Leak	02 March 2023	08:30 am	Oil Spill within the shoreline	<ul style="list-style-type: none"> - As of July 06, 2023, 1 PCG personnel conducted shoreline assessment and monitoring. - Total length of segment under monitoring: approximately 4.38 kilometers - Percentage of acceptably clean: 100percent - As of June 30, 2023, One (1) PCG personnel conducted shoreline assessment and monitoring. - Total length of segment under monitoring: approximately 4.38 kilometers - Percentage of acceptably clean: 100percent - As of June 27, 2023, Two (2) PCG personnel conducted shoreline assessment and monitoring. - Total length of segment under monitoring: approximately 4.38 kilometers - Percentage of acceptably clean: 100percent - As of June 26, 2023, Two (2) PCG personnel conducted shoreline assessment and monitoring. - Total length of segment under monitoring: approximately 4.38 kilometers - Percentage of acceptably clean: 100percent - As of 22 June 2023, eight (8) PCG personnel conducted clean-up; two (2) sacks (approximately 50 	<ul style="list-style-type: none"> - As of July 06, 2023, as per joint survey last 27 April 2023, the area is considered as 100percent acceptably clean. However, said area is still subject for continuous monitoring for possible recontamination. - No sighting or presence of any oil traces in the area. - As of June 30, 2023, As per joint survey last 27 April 2023, the area is considered as 100percent acceptably clean. However, said area is still subject for continuous monitoring for possible recontamination. - No sighting or presence of any oil traces in the area. - As of June 27, 2023, As per joint survey last 27 April 2023, the area is considered as 100percent acceptably clean. However, said area is still subject for continuous monitoring for possible recontamination. - No sighting or presence of any oil traces in the area - As of June 26, 2023, As per joint survey last 27 April 2023, the area is considered as 100percent acceptably clean. However, said area is still subject for continuous monitoring for possible recontamination. - No sighting or presence of any oil traces in the area. - As of June 14, 2023, as per joint survey last 27 April 2023, the area is considered as 100percent acceptably clean. However, said 	

REGION PROVINCE CITY/ MUNICIPALITY BARANGAY		TYPE OF INCIDENT	DATE OF OCCURENCE	TIME OF OCCURENCE	DESCRIPTION	ACTIONS TAKEN	REMARKS	STATUS (for flooded areas)
						kilos) of oil contaminated materials collected. As of June 14, 2023, two (2) PCG personnel conducted shoreline assessment and monitoring. - Total length of segment under monitoring: approximately 4.38 kilometers - Percentage of acceptably clean: 100percent - As of June 11, 2023, two (2) PCG personnel conducted shoreline assessment and monitoring. - Total length of segment under monitoring: approximately 4.38 kilometers - Percentage of acceptably clean: 100percent - As of May 25, 2023, Two (2) PCG personnel conducted shoreline assessment and monitoring. - Total length of segment under monitoring: approximately 4.38 kilometers - Percentage of acceptably clean: 100percent - As of May 20, 2023, two (2) PCG personnel conducted shoreline assessment and monitoring. - Total length of segment under monitoring: approximately 4.38 kilometers - Percentage of acceptably clean: 100percent - As of May 15, 2023, two (2) PCG personnel conducted shoreline	area is still subject for continuous monitoring for possible recontamination. - Same with the last observation, no sighting or presence of any oil traces in the area. - As of June 11, 2023, As per joint survey last 27 April 2023, the area is considered as 100percent acceptably clean. However, said area is still subject for continuous monitoring for possible recontamination. - Same with the last observation, no sighting or presence of any oil traces in the area. - As of May 24, 2023, as per joint survey last 27 April 2023, the area is considered as 100percent acceptably clean. However, said area is still subject for continuous monitoring for possible recontamination. - Same with the last observation, no presence of new oil traces in the area. - As of May 20, 2023, per joint survey last 27 April 2023, the area is considered as 100percent acceptably clean. However, said area is still subject for continuous monitoring for possible recontamination. - Same with the last observation, no presence of new oil traces in the area. - As of May 11, 2023, per joint survey last 27 April 2023, the area is considered as 100percent acceptably clean. However, said	

REGION PROVINCE CITY/ MUNICIPALITY BARANGAY		TYPE OF INCIDENT	DATE OF OCCURENCE	TIME OF OCCURENCE	DESCRIPTION	ACTIONS TAKEN	REMARKS	STATUS (for flooded areas)
						<p>assessment and monitoring.</p> <ul style="list-style-type: none"> - Total length of remaining of segment under monitoring: approximately 4.38 kilometers - Percentage of acceptably clean: 100percent - As of May 04, 2023, Twelve (12) workers hired by Harbor Star Shipping Services Inc and two (2) PCG personnel conducted clean-up. - Total length of remaining of segment under monitoring: approximately 4.38 kilometers - Percentage of acceptably clean: 100percent - Twenty-Eight (28) workers hired by Harbor Star Shipping Services Inc, two (2) representatives from the company, two (2) PCG personnel, two (2) representatives from Le Floch Depollution and one (1) Ocean Wide present and on standby. - Total length of remaining of segment under monitoring: approximately 4.38 kilometers -Percentage of acceptably clean: 100% -Affected mangrove area: approximately 300 sqm <p>Activated the Bantay Dagat team to monitor the coastal area prior to the sightings of Oil Spill from MT Princess Express</p>	<p>area is still subject for continuous monitoring for possible recontamination.</p> <ul style="list-style-type: none"> - Same with the last observation, no presence of new oil traces in the area. -As of May 04, 2023, As per joint survey last 27 April 2023, the area is considered as 100 percent acceptably clean. However, said area is still subject for continuous monitoring for possible recontamination. -No presence of new oil traces in the area. - As of May 01, 2023, same with the last observation, no sighting or presence of any traces of oil or contaminated materials in the area. -As per joint survey this 27 April 2023, the area is considered as 100percent acceptably clean. However, said area is still subject for continuous monitoring for possible recontamination. - As of April 26, 2023, same with the last observation, no presence of new oil traces in the area. - The team continue to clean the remaining oil traces in the area. - Oil Distribution: Patches of oil stain on rocks, boulders and pebbles. - As of April 16, 2023, same with the last observation, no presence of new oil traces. - The team continue to clean the remaining oil traces in the area. - Oil Distribution: 	

REGION PROVINCE CITY/ MUNICIPALITY BARANGAY		TYPE OF INCIDENT	DATE OF OCCURENCE	TIME OF OCCURENCE	DESCRIPTION	ACTIONS TAKEN	REMARKS	STATUS (for flooded areas)
							<p>Patches of oil stain on rocks, boulders and pebbles.</p> <p>-12 April 2023</p> <p>-No new presence of oil stains on rocks, boulders and pebbles.</p> <p>-The team continue to clean the remaining oil traces in the area.</p> <p>-Patches of oil stain on rocks, boulders and pebbles.</p> <p>-Workers and volunteers were not able to conduct clean-up operation in observance of the Holy Week. However, the team will continue to assess and monitor the area.</p> <p>-No new presence or any traces of oil observed in the area as of April 09, 2023</p> <p>--As of 07 April 2023, Workers and volunteers were not able to conduct clean-up operation in observance of the Holy Week. However, the team will continue to assess and monitor the area.</p> <p>As of 04 April 2023, New presence of emulsified oil tarballs sighted on the shoreline of the barangay. Oil Distribution: Patches of oil stain on rocks, boulders and pebbles.</p> <p>03 April 2023</p> <p>-New presence of oil tarballs sighted on the shoreline of the barangay.</p> <p>-New presence of sporadic oil slick approximately three (3) meters in length.</p> <p>-Oil Distribution: Patches of oil stain on rocks, boulders and</p>	

REGION PROVINCE CITY/ MUNICIPALITY BARANGAY		TYPE OF INCIDENT	DATE OF OCCURENCE	TIME OF OCCURENCE	DESCRIPTION	ACTIONS TAKEN	REMARKS	STATUS (for flooded areas)
							pebbles. - No new presence of oil tarballs and contaminated oily debris on the shoreline of the barangay as of April 1, 2023 -Less sightings of oil attached to the rocky shoreline observed than yesterday (March 27, 2023) - Less sightings of oil attached to rocky part of shoreline than yesterday (March 26, 2023)- Less sightings of oil attached to rocky part of shoreline than yesterday (March 21, 2023) Oil leak was seen within the vicinity water of the barangay.	
Bacawan		Oil/Chemical Leak	02 March 2023	08:30 am	Oil Spill within the shoreline	- As of July 06, 2023, 1 PCG personnel conducted shoreline assessment and monitoring. - Total length of segment under monitoring: approximately 2.316 kilometers - Percentage of acceptably clean: 100percent - As of June 30, 2023, One (1) PCG personnel conducted shoreline assessment and monitoring. - Total length of segment under monitoring: approximately 2.316 kilometers - Percentage of acceptably clean: 100percent - As of June 27, 2023, 2 PCG personnel conducted shoreline assessment and monitoring. - Total length of	- As of July 06, 2023, same with the last observation, no sighting or presence of any oil traces in the area. - As of June 30, 2023, Same with the last observation, no sighting or presence of any oil traces in the area - As of June 27, 2023, Same with the last observation, no sighting or presence of any oil traces in the area. - As of June 26, 2023, same with the last observation, no sighting or presence of any oil traces in the area - As of June 14, 2023, same with the last observation, no sighting or presence of any oil traces in the area. - As of June 11, 2023, Same with the last	

REGION PROVINCE CITY/ MUNICIPALITY BARANGAY		TYPE OF INCIDENT	DATE OF OCCURENCE	TIME OF OCCURENCE	DESCRIPTION	ACTIONS TAKEN	REMARKS	STATUS (for flooded areas)
						<p>segment under monitoring: approximately 2.316 kilometers</p> <ul style="list-style-type: none"> - Percentage of acceptably clean: 100percent - As of June 26, 2023, two (2) PCG personnel conducted shoreline assessment and monitoring. - Total length of segment under monitoring: approximately 2.316 kilometers - Percentage of acceptably clean: 100percent - As of June 14, 2023, two (2) PCG personnel conducted shoreline assessment and monitoring. - Total length of segment under monitoring: approximately 2.316 kilometers - Percentage of acceptably clean: 100percent - As of June 11, 2023, two (2) PCG personnel conducted shoreline assessment and monitoring. - Total length of segment under monitoring: approximately 2.316 kilometers - Percentage of acceptably clean: 100percent - As of June 1, 2023, Phase 2 of the cleaning process by high pressure washing, use of concrete mixers and manual cleanup. - Forty-Two (42) workers hired by Harbor Star Shipping Services Inc, three (3) representatives from 	<p>observation, no sighting or presence of any oil traces in the area.</p> <ul style="list-style-type: none"> - As of May 24, 2023, Same with the last observation, no sighting or presence of new oil traces in the area. - The team continue to clean the remaining oil traces in the area. - Oil Distribution: Patches of sticky oil and contaminated oily debris (light and moderate staining of boulders and rocks). - As of May 20, 2023, Same with the last observation, no presence of new oil traces in the area. - The team continue to clean the remaining oil traces in the area. - Oil Distribution: Patches of oil stain on rocks. - As of May 11, 2023, same with the last observation, no presence of new oil traces along the shoreline of the barangay. - Clean-up operation is suspended and will resume tomorrow (10 May 2023) due to security reasons. - Oil Distribution: Patches of oil stain on rocks. - As of May 04, 2023, Same with the last observation, no presence of new oil traces along the shoreline of the barangay. - The team continue to clean the remaining oil traces in the area. - Oil Distribution: Patches of oil stain on rocks. 	

REGION PROVINCE CITY/ MUNICIPALITY BARANGAY		TYPE OF INCIDENT	DATE OF OCCURENCE	TIME OF OCCURENCE	DESCRIPTION	ACTIONS TAKEN	REMARKS	STATUS (for flooded areas)
						<p>said company, three (3) representatives from Le Floch Depollution and two (2) PCG personnel conducted clean-up.</p> <ul style="list-style-type: none"> - Three (3) sacks (approximately 75 kilos) of oil contaminated materials collected. - Total length of remaining affected segment: approximately 346 meters - Total length of segment undergone clean-up today: approximately 346 meters - Percentage of acceptably clean: 85.06 percent - As of May 22, 2023, Phase 2 of the cleaning process by high volume/low pressure washing, using concrete mixers and thru manual clean-up. - Thirty-Eight (38) workers hired by Harbor Star Shipping Services Inc, four (4) representatives from said company, two (2) Le Floch Depollution representatives, two (2) ITOPF representatives and two (2) PCG personnel conducted clean-up. - Three (3) sacks (approximately 75 kilos) of oil contaminated materials collected. - Total length of remaining affected segment: approximately 570 meters - Total length of segment undergone 	<ul style="list-style-type: none"> - As of April 29, 2023, Same with the last observation, no presence of new oil traces along the shoreline of the barangay. - The team continue to clean the remaining oil traces in the area. - Oil Distribution: Oil stains on rocks and contaminated oil debris. - As of April 27, 2023, Same with the last observation, no new presence of oil traces on the sandy and pebbled shoreline. - The team continue to clean the remaining oil traces in the area. - Oil Distribution: Oil stains on rocks and contaminated oil debris. - As of April 16, 2023, same with the last observation, no new presence of oil traces on the sandy and pebbled shoreline. - The team continue to clean the remaining oil traces in the area. - Oil Distribution: Oil stains on rocks and contaminated oil debris. 12 April 2023 -no new presence of oil traces on the sandy and pebbled shoreline. -Oil stains on rocks and contaminated oil debris. -Workers and volunteers were not able to conduct clean-up operation in observance of the Holy Week. However, the team will continue to assess and monitor the area. -No new presence of any oil traces on the 	

REGION PROVINCE CITY/ MUNICIPALITY BARANGAY		TYPE OF INCIDENT	DATE OF OCCURENCE	TIME OF OCCURENCE	DESCRIPTION	ACTIONS TAKEN	REMARKS	STATUS (for flooded areas)
						<p>clean-up today: approximately 570 meters</p> <p>Percentage of acceptably clean: 75.39percent</p> <p>- As of May 15, 2023, phase 2 of the cleaning process by high volume/low pressure washing, using concrete mixers and thru manual clean-up.</p> <p>-Forty (40) workers hired by Harbor Star Shipping Services Inc, three (3) representatives from said company, one (1) Le Floch Depollution representative and two (2) PCG personnel conducted clean-up.</p> <p>-Thirty-Nine (39) workers hired by Harbor Star Shipping Services Inc, four (4) representatives from said company, two (2) Le Floch Depollution representatives and three (3) PCG personnel conducted clean-up.</p> <p>- Total length of remaining affected segment: approximately 570 meters</p> <p>- Total length of segment undergoing clean-up today: approximately 570 meters</p> <p>- Percentage of acceptably clean: 75.39percent</p> <p>- As of May 04, 2023, Phase 2 of the cleaning process by high volume/low pressure washing, using concrete mixers and thru manual clean-up.</p> <p>- Forty (40) workers</p>	<p>traces on the sandy and pebbled shoreline of the barangay as of April 09, 2023</p> <p>-As of 07 April 2023, Workers and volunteers were not able to conduct clean-up operation in observance of the Holy Week. However, the team will continue to assess and monitor the area.</p> <p>As of 04 April 2023, No new presence of sporadic oil slick sighted on the rocky and sandy shoreline of the barangay.</p> <p>The team continue to clean the remaining oil traces in the area.</p> <p>Oil Distribution: Oil stains on rocks and contaminated oil debris.</p> <p>03 April 2023</p> <p>-Only monitoring was conducted today. Additional clean up equipment and absorbent materials will be provided by Harbor Star tomorrow.</p> <p>-New presence of sporadic oil slick sighted on the sandy and pebbled shoreline.</p> <p>-Oil Distribution: Oil stains on rocks and contaminated oil debris.</p> <p>-No presence of any oil traces in the area as of April 1, 2023</p> <p>-No new sighting of oil traces observed on the area and the team continue cleaning the remaining traces of oil.</p> <p>-Fewer presence of oil stains on the rocky shoreline than yesterday as of March</p>	

REGION PROVINCE CITY/ MUNICIPALITY BARANGAY		TYPE OF INCIDENT	DATE OF OCCURENCE	TIME OF OCCURENCE	DESCRIPTION	ACTIONS TAKEN	REMARKS	STATUS (for flooded areas)
						<p>hired by Harbor Star Shipping Services Inc, three (3) representatives from the said company, one (1) representative from Le Floch Depollution and two (2) PCG personnel conducted clean-up.</p> <p>- Three (3) sacks (approximately 75 kilos) of oil contaminated materials collected.</p> <p>- Total length of remaining affected segment: approximately 570 meters</p> <p>- Total length of segment undergoing clean-up today: approximately 570 meters</p> <p>- Percentage of acceptably clean: 75.39percent</p> <p>- As of April 29, 2023, Phase 2 of the cleaning process by high volume/low pressure washing, using concrete mixers and thru manual clean-up.</p> <p>- Twenty (20) workers hired by Harbor Star Shipping Services Inc, three (3) representatives from the said company, two (2) representatives from Le Floch Depollution and two (2) PCG personnel conducted clean-up.</p> <p>- Three (3) sacks (approximately 75 kilos) of oil contaminated materials collected.</p> <p>- Total length of remaining affected segment: approximately 570 meters</p> <p>- Total length of</p>	<p>26, 2023</p> <p>- No new sightings of oil observed along the rocky shorelines of the barangay. The team continue cleaning the remaining traces of oil stains on the rocky shoreline.</p> <p>- Oil leak was seen within the vicinity water of the barangay.</p>	

REGION PROVINCE CITY/ MUNICIPALITY BARANGAY		TYPE OF INCIDENT	DATE OF OCCURENCE	TIME OF OCCURENCE	DESCRIPTION	ACTIONS TAKEN	REMARKS	STATUS (for flooded areas)
						<p>segment undergoing clean-up today: approximately 570 meters</p> <ul style="list-style-type: none"> - Percentage of acceptably clean: 75.39percent - As of April 27, 2023, The team commenced with Phase 2 of the cleaning process by using concrete mixers and thru manual clean-up. - - Twenty (20) workers hired by Harbor Star Shipping Services Inc, three (3) representatives from the said company two (2) representative from Le Floch Depollution and two (2) PCG personnel conducted clean-up. -Three (3) sacks (approximately 75 kilos) of oil contaminated materials collected. - Total length of remaining affected segment: approximately 570 meters - Total length of segment undergoing clean-up today: approximately 570 meters Percentage of acceptably clean: 75.39% -As of April 16, 2023 The team commenced with Phase 2 of the cleaning process by using concrete mixers and thru manual clean-up. - Seventeen (17) workers hired by Harbor Star Shipping Services Inc, three (3) representatives from the said company, one (1) Le Floch Depollution 		

REGION PROVINCE CITY/ MUNICIPALITY BARANGAY		TYPE OF INCIDENT	DATE OF OCCURENCE	TIME OF OCCURENCE	DESCRIPTION	ACTIONS TAKEN	REMARKS	STATUS (for flooded areas)
						<p>representative and two (2) PCG personnel conducted clean-up. -Two (2) sacks (approximately 50 kilos) sacks of oil contaminated debris collected. -Total length of remaining affected segment: approximately 394 meters -Total length of segment undergoing clean-up today: approximately 124 meters -Percentage of acceptably clean: 82.99% -Affected mangrove area: Nil</p> <p>Activated the Bantay Dagat team to monitor the coastal area prior to the sightings of Oil Spill from MT Princess Express</p>		

REGION PROVINCE CITY/ MUNICIPALITY BARANGAY		TYPE OF INCIDENT	DATE OF OCCURENCE	TIME OF OCCURENCE	DESCRIPTION	ACTIONS TAKEN	REMARKS	STATUS (for flooded areas)
Puting Cacao		Oil/Chemical Leak	02 March 2023	08:30 am	Oil Spill within the shoreline	<ul style="list-style-type: none"> - As of July 06, 2023, 1 PCG personnel conducted shoreline assessment and monitoring. - Total length of segment under monitoring: approximately 3.79 kilometers - Percentage of acceptably clean: 100percent - As of June 30, 2023, One (1) PCG personnel conducted shoreline assessment and monitoring. - Total length of segment under monitoring: approximately 3.79 kilometers - Percentage of acceptably clean: 100percent - As of June 27, 2023, three (3) PCG personnel conducted shoreline assessment and monitoring. - Total length of segment under monitoring: approximately 3.79 kilometers - Percentage of acceptably clean: 100percent - As of June 26, 2023, three (3) PCG personnel conducted shoreline assessment and monitoring. - Total length of segment under monitoring: approximately 3.79 kilometers - Percentage of acceptably clean: 100percent - As of June 14, 2023, three (3) PCG personnel conducted shoreline assessment and monitoring. - Total length of segment under monitoring: approximately 3.79 kilometers - Percentage of acceptably clean: 100percent 	<ul style="list-style-type: none"> - As of July 06, 2023, same with the last observation, no sighting or presence of any oil traces in the area. - As of June 30, 2023, Same with the last observation, no sighting or presence of any oil traces in the area - As of June 27, 2023, Same with the last observation, no sighting or presence of any oil traces in the area. - As of June 26, 2023, Same with the last observation, no sighting or presence of any oil traces in the area. - As of June 14, 2023, same with the last observation, no sighting or presence of any oil traces in the area. - As of June 11, 2023, same with the last observation, no sighting or presence of any oil traces in the area. - As of May 24, 2023, Same with the last observation, no presence of new oil traces in the area. - As of May 20, 2023, Same with the last observation, no presence of new oil traces in the area. - The team continue to clean the remaining oil traces in the area. - Oil Distribution: Patchy oil stain on rocks and sporadic oil contaminated materials. - As of May 11, 2023, same with the last 	

REGION PROVINCE CITY/ MUNICIPALITY BARANGAY		TYPE OF INCIDENT	DATE OF OCCURENCE	TIME OF OCCURENCE	DESCRIPTION	ACTIONS TAKEN	REMARKS	STATUS (for flooded areas)
						<p>segment under monitoring: approximately 3.79 kilometers</p> <ul style="list-style-type: none"> - Percentage of acceptably clean: 100percent - As of June 11, 2023, three (3) PCG personnel conducted shoreline assessment and monitoring. - Total length of segment under monitoring: approximately 3.79 kilometers - Percentage of acceptably clean: 100percent - As of May 24, 2023, Phase 3 of the clean-up process completed. In addition, the area is subject for re-survey. - Three (3) PCG personnel conducted shoreline assessment and clean-up. - Total length of segment under monitoring: approximately 750 meters - Percentage of acceptably clean: 80.21percent - As of May 20, 2023, Phase 2 of the cleaning process thru high volume/low pressure washing and manual cleanup. - Thirty-Two (32) workers hired by Harbor Star Shipping Services Inc, three (3) representatives from the company, three (3) PCG personnel and one (1) Le Floch Depollution representative conducted clean-up. - Two (2) sacks (approximately 50 kilos) of oil 	<p>observation, no presence of new oil traces in the area.</p> <ul style="list-style-type: none"> - The team continue to clean the remaining oil traces in the area. - Oil Distribution: Patchy oil stain on rocks and sporadic oil contaminated materials. - As of May 04, 2023. Same with the last observation, no presence of new oil traces in the area. - The team continue to clean the remaining oil traces in the area. - Oil Distribution: Patchy oil stain on rocks and sporadic oil contaminated materials. - As of April 29, 2023, No presence of new oil traces in the area. - The team continue to clean the remaining oil traces in the area. - Oil Distribution: Patchy oil stain on rocks and sporadic oil contaminated materials. - As of April 27, 2023, same with the last observation, no new presence of oil slick on the sandy and rocky shoreline of the barangay. - The team continue to clean the remaining oil traces in the area. - Oil Distribution: Patchy oil stain on rocks and sporadic oil contaminated debris. - As of April 16, 2023, same with the last observation, no new presence of oil slick on the sandy and rocky shoreline of the barangay. - The team continue to 	

REGION PROVINCE CITY/ MUNICIPALITY BARANGAY		TYPE OF INCIDENT	DATE OF OCCURENCE	TIME OF OCCURENCE	DESCRIPTION	ACTIONS TAKEN	REMARKS	STATUS (for flooded areas)
						<p>contaminated materials collected.</p> <ul style="list-style-type: none"> - Total length of remaining affected segment: approximately 750 meters - Total length of segment undergone clean-up today: approximately 750 meters - Percentage of acceptably clean: 80.21percent - As of May 15, 2023, phase 2 of the cleaning process thru high volume/low pressure washing and manual clean-up. -Thirty-Two (32) workers hired by Harbor Star Shipping Services Inc, three (3) representatives from the company, two (2) PCG personnel and one (1) Le Floch Depollution representative conducted clean-up. - Three (3) sacks (approximately 75 kilos) of oil contaminated materials collected. - Total length of remaining affected segment: approximately 750 meters - Total length of segment undergone clean-up today: approximately 750 meters - Percentage of acceptably clean: 80.21% -Affected mangrove area: Nil <p>-Thirty-Seven (37) workers hired by Harbor Star Shipping Services Inc, two (2)</p>	<p>clean the remaining oil traces in the area.</p> <ul style="list-style-type: none"> - Oil Distribution: Patchy oil stain on rocks and sporadic oil contaminated debris -12 April 2023 -no new presence of oil slick on the sandy and rocky shoreline of the barangay. -Patchy oil stain on rocks and sporadic oil contaminated debris. -Workers and volunteers were not able to conduct clean-up operation in observance of the Holy Week. However, the team will continue to assess and monitor the area. -No new presence of oil slick on the rocky and sandy shoreline of the barangay as of April 09, 2023 As of 07 April 2023, Workers and volunteers were not able to conduct clean-up operation in observance of the Holy Week. However, the team will continue to assess and monitor the area. As of 04 April 2023, Presence of new minimal oiled waste drifting in the water surface of Sitio Balingawan. The team collected the oiled waste and continue conducting manual scraping of the debris attached to rocks. Oil Distribution: Patchy oil stain on rocks and sporadic oil contaminated debris. <p>03 April 2023</p>	

REGION PROVINCE CITY/ MUNICIPALITY BARANGAY		TYPE OF INCIDENT	DATE OF OCCURENCE	TIME OF OCCURENCE	DESCRIPTION	ACTIONS TAKEN	REMARKS	STATUS (for flooded areas)
						<p>representatives from said company and two (2) PCG personnel conducted clean-up</p> <p>- Twenty (20) workers hired by Harbor Star Shipping Services Inc, three (3) representatives from the company, three (3) PCG personnel and one (1) Le Floch Depollution representative conducted clean-up.</p> <p>- Three (3) sacks (approximately 75 kilos) of oil contaminated materials collected.</p> <p>- Total length of remaining affected segment: approximately 750 meters</p> <p>- Total length of segment ongoing clean up today: approximately 750 meters</p> <p>- Percentage of acceptably clean: 80.21percent</p> <p>- As of May 04, 2023, Phase 2 of the cleaning process thru high volume/low pressure washing and manual clean-up.</p> <p>- Twenty (20) workers hired by Harbor Star Shipping Services Inc, three (3) representatives from the company, three (3) PCG personnel and one (1) Le Floch Depollution representative conducted clean-up.</p> <p>- Six (6) sacks (approximately 150 kilos) of oil contaminated materials collected.</p> <p>- Total length of remaining affected</p>	<p>-New presence of oil slick sighted at approximately one hundred (100) meters length of sandy and rocky shoreline.</p> <p>-The team collected the oily waste and continue conducting manual scraping of the debris attached to rocks.</p> <p>-No new presence of oil stains on the rocky shoreline of the barangay as of April 1, 2023</p> <p>-Less presence of oil stains on the rocks observed than yesterday as of March 27, 2023.</p> <p>- Less presence of oil tarballs and oil contaminated debris observed at the barangay as of 22 March 2023</p> <p>- Oil leak was seen within the vicinity water of the barangay.</p>	

REGION PROVINCE CITY/ MUNICIPALITY BARANGAY		TYPE OF INCIDENT	DATE OF OCCURENCE	TIME OF OCCURENCE	DESCRIPTION	ACTIONS TAKEN	REMARKS	STATUS (for flooded areas)
						<p>segment: approximately 750 meters</p> <ul style="list-style-type: none"> - Total length of segment ongoing clean up today: approximately 750 meters - Percentage of acceptably clean: 80.21percent <p>-The team commenced with Phase 2 of the cleaning process thru high volume/low pressure washing and manual clean-up.</p> <ul style="list-style-type: none"> - Twenty (20) workers hired by Harbor Star Shipping Services Inc, three (3) representatives from the company, three (3) PCG personnel and two (2) Le Floch Depollution representative conducted clean-up. -Four (4) sacks (approximately 100 kilos) of oil contaminated materials collected. - Total length of remaining affected segment: approximately 750 meters - Total length of segment ongoing clean up today: approximately 750 meters - Percentage of acceptably clean: 80.21% <p>Activated the Bantay Dagat team to monitor the coastal area prior to the sightings of Oil Spill from MT Princess Express</p>		

REGION PROVINCE CITY/ MUNICIPALITY BARANGAY		TYPE OF INCIDENT	DATE OF OCCURENCE	TIME OF OCCURENCE	DESCRIPTION	ACTIONS TAKEN	REMARKS	STATUS (for flooded areas)
Tagumpay		Oil/Chemical Leak	02 March 2023	08:30 am	Oil Spill within the shoreline	<ul style="list-style-type: none"> - As of July 06, 2023, 1 PCG personnel conducted shoreline assessment and monitoring. - Total length of segment under monitoring: approximately 2.605 kilometers - Percentage of acceptably clean: 100percent - As of June 30, 2023, One (1) PCG personnel conducted shoreline assessment and monitoring. - Total length of segment under monitoring: approximately 2.605 kilometers - Percentage of acceptably clean: 100percent - As of June 27, 2023, Two (2) PCG personnel conducted shoreline assessment and monitoring. - Total length of segment under monitoring: approximately 2.605 kilometers - Percentage of acceptably clean: 100percent - As of June 26, 2023, Two (2) PCG personnel conducted shoreline assessment and monitoring. - Total length of segment under monitoring: approximately 2.605 kilometers - Percentage of acceptably clean: 100percent - As of June 14, 2023, two (2) PCG personnel conducted shoreline assessment and monitoring. - Total length of 	<ul style="list-style-type: none"> - As of July 06, 2023, same with the last observation, no sighting or presence of any oil traces in the area. - As of June 30, 2023, Same with the last observation, no sighting or presence of any oil traces in the area - As of June 27, 2023, Same with the last observation, no sighting or presence of any oil traces in the area. - As of June 26, 2023, Same with the last observation, no sighting or presence of any oil traces in the area. - As of June 14, 2023, same with the last observation, no sighting or presence of any oil traces in the area. - As of June 11, 2023, same with the last observation, no sighting or presence of any oil traces in the area. - As of May 24, 2023, Same with the last observation, no presence of new oil traces in the area. - The team continue to clean the remaining oil traces in the area. - Oil Distribution: Light to moderate staining on rocks. - As of May 20, 2023, Same with the last observation, no presence of new oil traces in the area. - The team continue to clean the remaining oil traces in the area. - Oil Distribution: Light 	

REGION PROVINCE CITY/ MUNICIPALITY BARANGAY		TYPE OF INCIDENT	DATE OF OCCURENCE	TIME OF OCCURENCE	DESCRIPTION	ACTIONS TAKEN	REMARKS	STATUS (for flooded areas)
						<p>segment under monitoring: approximately 2.605 kilometers</p> <ul style="list-style-type: none"> - Percentage of acceptably clean: 100percent - As of June 11, 2023, two (2) PCG personnel conducted shoreline assessment and monitoring. - Total length of segment under monitoring: approximately 2,605 kilometers - Percentage of acceptably clean: 100percent -As of 01 June 2023, Two (2) PCG personnel conducted shoreline assessment and clean-up. -Total length of segment under monitoring: approximately 2.605 kilometers -Percentage of acceptably clean: 100% -Affected mangrove area: Nil - As of May 28, 2023, Phase 2 of the cleaning process by using high volume/low pressure washing and manual cleanup. - Thirty-Seven (37) workers hired by Harbor Star Shipping Services Inc, two (2) representatives from said company and two (2) PCG personnel conducted clean-up. - Seventeen (17) sacks (approximately 425 kilos) of oil contaminated materials collected. - Total length of remaining affected segment: approximately 470 	<p>to moderate staining on rocks.</p> <ul style="list-style-type: none"> - As of May 11, 2023, same with the last observation, no presence of new oil traces along the rocky shoreline. - The team conducted hot washing and high-volume washing. No collection of contaminated materials conducted. - Light staining on mangrove roots was observed on the affected mangrove area. It is highly recommended by the joint survey team to let natural recovery be the course of intervention since the affected area is highly exposed to tidal current. - Oil Distribution: Light to moderate staining on rocks. - As of May 04, 2023, Same with the last observation, no presence of new oil traces along the rocky shoreline. - The team continue to clean the remaining oil traces in the area. - Light staining on mangrove roots was observed on the affected mangrove area. It is highly recommended by the joint survey team to let natural recovery be the course of intervention since the affected area is highly exposed to tidal current. - Oil Distribution: Light to moderate staining on rocks. - As of April 27, 2023, same with the last observation, no presence of new oil traces in 	

REGION PROVINCE CITY/ MUNICIPALITY BARANGAY		TYPE OF INCIDENT	DATE OF OCCURENCE	TIME OF OCCURENCE	DESCRIPTION	ACTIONS TAKEN	REMARKS	STATUS (for flooded areas)
						<p>meters</p> <ul style="list-style-type: none"> - Total length of segment undergone clean-up today: approximately 470 meters - Percentage of acceptably clean: 81.96percent - As of May 22, 2023, Phase 2 of the cleaning process by using high volume/low pressure washing and manual cleanup. - Thirty-Six (36) workers hired by Harbor Star Shipping Services Inc, two (2) representatives from said company and two (2) PCG personnel conducted clean-up. - Twenty-Five (25) sacks (approximately 625 kilos) of oil contaminated materials collected. - Total length of remaining affected segment: approximately 470 meters - Total length of segment undergone clean-up today: approximately 470 meters - Percentage of acceptably clean: 97.09percent - As of May 18, 2023, phase 2 of the cleaning process by using high volume/low pressure washing and manual clean-up. - Thirty-Eight (38) workers hired by Harbor Star Shipping Services Inc, two (2) representatives from said company and two (2) PCG personnel conducted clean-up. - Fifteen (15) sacks (approximately 375 kilos) of oil 	<p>the area.</p> <ul style="list-style-type: none"> - The team continue to clean the remaining oil traces in the area. - Oil Distribution: Patches of oil stain on rocks, boulders and pebbles. - As of April 16, 2023, same with the last observation, no new presence of oil traces on the rocky shoreline. - The team continue to clean the remaining oil traces in the area. - Oil Distribution: Light to moderate staining on rocks. -12 April 2023 -no new presence of oil traces on the rocky shoreline. -Light to moderate staining on rocks. -Workers and volunteers were not able to conduct clean-up operation in observance of the Holy Week. However, the team will continue to assess and monitor the area. -No new presence or any traces of oil observed in the area as of April 09, 2023 -As of 07 April 2023, Workers and volunteers were not able to conduct clean-up operation in observance of the Holy Week. However, the team will continue to assess and monitor the area. As of 04 April 2023 New presence of oil slick was observed on the sandy shoreline of the barangay. Oil Distribution: Light to moderate staining on rocks. 03 April 2023 	

REGION PROVINCE CITY/ MUNICIPALITY BARANGAY		TYPE OF INCIDENT	DATE OF OCCURENCE	TIME OF OCCURENCE	DESCRIPTION	ACTIONS TAKEN	REMARKS	STATUS (for flooded areas)
						<p>contaminated materials collected.</p> <ul style="list-style-type: none"> - Total length of remaining affected segment: approximately 470 meters - Total length of segment undergone clean-up today: approximately 470 meters - Percentage of acceptably clean: 81.96% - Affected mangrove area: Nil <p>-Forty-One (41) workers hired by Harbor Star Shipping Services Inc, two (2) representatives from said company and two (2)PCG personnel conducted clean-up .</p> <p>-Thirty-Seven (37) workers hired by Harbor Star Shipping Services Inc, two (2) representatives from said company and two (2) PCG personnel conducted clean-up</p> <p>- Twenty-Six (26) workers hired by Harbor Star Shipping Services Inc, two (2) representatives from said company and two (2) PCG personnel conducted clean-up.</p> <ul style="list-style-type: none"> - Total length of remaining affected segment: approximately 470 meters - Total length of segment undergoing clean-up today: approximately 470 meters - Percentage of acceptably clean: 81.96percent - As of May 04, 2023, Phase 2 of the 	<ul style="list-style-type: none"> -No new presence of oil traces observed on the rocky boulders of the barangay. -Oil Distribution: Light to moderate staining on rocks. - No new presence of oil stains along the rocky shoreline and coves of the barangay as of April 1, 2023 -Less presence of oil stains along the rocky shoreline and coves of the barangay than yesterday. as of March 27, 2023 - Less presence of oil contaminated debris observed along the rocky shoreline and coves of the barangay as of 22 March 2023. - Oil leak was seen within the vicinity water of the barangay. 	

REGION PROVINCE CITY/ MUNICIPALITY BARANGAY		TYPE OF INCIDENT	DATE OF OCCURENCE	TIME OF OCCURENCE	DESCRIPTION	ACTIONS TAKEN	REMARKS	STATUS (for flooded areas)
						<p>cleaning process by using high volume/low pressure washing and manual clean- up.</p> <ul style="list-style-type: none"> - Twenty-seven (27) workers hired by Harbor Star Shipping Services Inc, two (2) representatives from said company and two (2) PCG personnel conducted clean-up. - • Eleven (11) sacks (approximately 275 kilos) of oil contaminated materials collected. - Total length of remaining affected segment: approximately 470 meters - Total length of segment undergoing clean-up today: approximately 470 meters - Percentage of acceptably clean: 81.96% - Affected mangrove area: approximately 200 sqm. 		
Tiguihan		Oil/Chemical Leak	02 March 2023	08:30 am	Oil Spill within the shoreline	<ul style="list-style-type: none"> - As of July 06, 2023, PCG personnel conducted shoreline assessment and monitoring. - Total length of segment under monitoring: approximately 3.246 kilometers - Percentage of acceptably clean: 100percent -As of July 1, 2023, The team conducted shoreline assessment and monitoring. - As of June 30, 2023, One (1) PCG personnel conducted shoreline assessment and monitoring. - Total length of segment under 	<ul style="list-style-type: none"> - As of July 06, 2023, same with the last observation, no sighting or presence of any oil traces in the area. - As of June 30, 2023, Same with the last observation, no sighting or presence of any oil traces in the area - As of June 27, 2023, Base on the previous joint survey made, the area was 100percent acceptably cleaned. In addition, as recommended by all representatives of the joint survey team, said area will be monitored every Monday and Thursday only due to 	

REGION PROVINCE CITY/ MUNICIPALITY BARANGAY		TYPE OF INCIDENT	DATE OF OCCURENCE	TIME OF OCCURENCE	DESCRIPTION	ACTIONS TAKEN	REMARKS	STATUS (for flooded areas)
						<p>monitoring: approximately 3.246 kilometers - Percentage of acceptably clean: 100percent - As of June 27, 2023, 3 PCG personnel conducted shoreline assessment and monitoring. - Total length of segment under monitoring: approximately 4.37 kilometers - Percentage of acceptably clean: 100percent - As of June 26, 2023, the team conducted shoreline assessment and monitoring. - Total length of segment under monitoring: approximately 3.246 kilometers - Percentage of acceptably clean: 100percent - As of 19 June 2023, Total length of segment under monitoring: approximately 3.79 kilometers - As of June 14, 2023, the team conducted shoreline assessment and monitoring. - Percentage of acceptably clean: 100percent - As of June 11, 2023, the team conducted shoreline assessment and monitoring. - Percentage of acceptably clean: 100% - As of May 24, 2023, The team conducted shoreline assessment and monitoring. - Percentage of acceptably clean:</p>	<p>limited access to the shoreline. - Same with the last observation, no sighting or presence of any oil traces in the area - As of June 26, 2023, Base on the previous joint survey made, the area was 100percent acceptably cleaned. In addition, as recommended by all representatives of the joint survey team, said area will be monitored every Monday and Thursday only due to limited access to the shoreline. - Same with the last observation, no sighting or presence of any oil traces in the area. - As of June 14, 2023, base on the previous joint survey made, the area was 100percent acceptably cleaned. In addition, as recommended by all representatives of the joint survey team, said area will be monitored every Monday and Thursday only due to limited access to the shoreline. - Same with the last observation, no sighting or presence of any oil traces in the area. - As of June 11, 2023, Base on the previous joint survey made, the area was 100percent acceptably cleaned. In addition, as recommended by all representatives of the joint survey team, said area will be monitored every Monday and Thursday only due to limited access to the shoreline.</p>	

REGION PROVINCE CITY/ MUNICIPALITY BARANGAY		TYPE OF INCIDENT	DATE OF OCCURENCE	TIME OF OCCURENCE	DESCRIPTION	ACTIONS TAKEN	REMARKS	STATUS (for flooded areas)
						<p>100percent</p> <p>- As of May 20, 2023, The team conducted shoreline assessment and monitoring.</p> <p>- Percentage of acceptably clean: 100percent</p> <p>- As of May 15 2023, the team conducted shoreline assessment and monitoring.</p> <p>- Percentage of acceptably clean: 100percent</p> <p>- As of May 04, 2023, The team conducted shoreline assessment and monitoring.</p> <p>- Percentage of acceptably clean: 100%.</p> <p>- As of April 29, 2023, The team conducted shoreline assessment and monitoring.</p> <p>- Percentage of acceptably clean: 100%</p> <p>- As of April 27, 2023, The team conducted shoreline assessment and monitoring.</p> <p>- Total length of remaining affected segment: Nil</p> <p>- Total length of segment undergoing clean up today: Nil</p> <p>- Percentage of acceptably clean: 100%</p> <p>- Affected mangrove area: Nil</p> <p>-Continues monitoring of the area as of April 09, 2023</p> <p>-As of 07 April 2023, Continues monitoring of the area.</p> <p>-As of 05 April 2023 Five (5) sacks (approximately 125 kilos) of oils tarballs collected</p> <p>As of 04 April 2023</p>	<p>- Same with the last observation, no sighting or presence of any oil traces in the area.</p> <p>- As of May 24, 2023, Base on the previous joint survey made, the area was 100percent acceptably cleaned. In addition, as recommended by all representatives of the joint survey team, said area will be monitored every Monday and Thursday only due to limited access to the shoreline.</p> <p>- Same with the last observation, no sighting or presence of any oil traces in the area</p> <p>- As of May 20, 2023, Base on the previous joint survey made, the area was 100percent acceptably cleaned. In addition, as recommended by all representatives of the joint survey team, said area will be monitored every Monday and Thursday only due to limited access to the shoreline.</p> <p>- Same with the last observation, no sighting or presence of any traces of oil or contaminated materials in the area.</p> <p>- As of May 11, 2023, based on the previous joint survey made, the area was 100percent acceptably cleaned. In addition, as recommended by all representatives of the joint survey team, said area will be monitored every Monday and Thursday only due to limited access to the shoreline.</p>	

REGION PROVINCE CITY/ MUNICIPALITY BARANGAY		TYPE OF INCIDENT	DATE OF OCCURENCE	TIME OF OCCURENCE	DESCRIPTION	ACTIONS TAKEN	REMARKS	STATUS (for flooded areas)
						<p>Total length of remaining affected segment: Nil</p> <p>Total length of segment undergoing clean up today: Nil</p> <p>Percentage of acceptably clean: 100percent</p> <p>Affected mangrove area: Nil</p> <p>Activated the Bantay Dagat team to monitor the coastal area prior to the sightings of Oil Spill from MT Princess Express</p>	<p>- Same with the last observation, no sighting or presence of any traces of oil or contaminated materials in the area.</p> <p>- As of May 04, 2023, - Base on the previous joint survey made, the area was 100percent acceptably cleaned. In addition, as recommended by all representatives of the joint survey team, said area will be monitored every Monday and Thursday only due to limited access to the shoreline.</p> <p>- As of April 29, 2023, Base on the previous joint survey made, the area was 100percent acceptably cleaned. In addition, as recommended by all representatives of the joint survey team, said area will be monitored every Monday and Thursday only due to limited access to the shoreline.</p> <p>- As of April 27, 2023, Base on the previous joint survey made, the area was 100percent acceptably cleaned. In addition, as recommended by all representatives of the joint survey team, said area will be monitored every Monday and Thursday only due to limited access to the shoreline.</p> <p>- The team conducted shoreline assessment and monitoring.</p> <p>- As of April 16, 2023, based on the previous joint survey made, the area was 100percent acceptably cleaned. In addition, as recommended by all</p>	

REGION PROVINCE CITY/ MUNICIPALITY BARANGAY		TYPE OF INCIDENT	DATE OF OCCURENCE	TIME OF OCCURENCE	DESCRIPTION	ACTIONS TAKEN	REMARKS	STATUS (for flooded areas)
							<p>representatives of the joint survey team, said area will be monitored every Monday and Thursday only due to limited access to the shoreline.</p> <p>- The team conducted shoreline assessment and monitoring.</p> <p>-12 April 2023</p> <p>-Base on the previous joint survey made, the area was 100 percent acceptably cleaned. In addition, as recommended by all representatives of the joint survey team, said area will be monitored every Monday and Thursday only due to limited access to the shoreline.</p> <p>-Workers and volunteers were not able to conduct clean-up operation in observance of the Holy Week. However, the team will continue to assess and monitor the area.</p> <p>-No new presence of any traces of oil in the area as of April 09, 2023</p> <p>-As of 07 April 2023, Workers and volunteers were not able to conduct clean-up operation in observance of the Holy Week. However, the team will continue to assess and monitor the area.</p> <p>As of 04 April 2023, Base on the previous joint survey made, the area was 100percent acceptably cleaned. In addition, as recommended by all representatives of the joint survey team, said area will be monitored every Monday and</p>	

REGION PROVINCE CITY/ MUNICIPALITY BARANGAY		TYPE OF INCIDENT	DATE OF OCCURENCE	TIME OF OCCURENCE	DESCRIPTION	ACTIONS TAKEN	REMARKS	STATUS (for flooded areas)
							<p>Thursday only due to limited access to the shoreline.</p> <p>No new presence of any oil traces upon assessment made by the team today.</p> <p>03 April 2023 -Base on the previous joint survey made, the area was 100 percent acceptably cleaned. In addition, as recommended by all representatives of the joint survey team, said area will be monitored every Monday and Thursday only due to limited access to the shoreline. -No new presence of any oil traces upon assessment made by the team today. -No sightings of any oil traces in the area as of April 1, 2023 -No sightings of oil spill observed as of March 26, 2023 - No sightings of oil spill observed as of 22 March 2023. - Oil leak was seen within the vicinity water of the barangay.</p>	
Zone I		Oil/Chemical Leak	02 March 2023	08:30 am	Oil Spill within the shoreline	<ul style="list-style-type: none"> - As of July 06, 2023, 1 PCG personnel conducted shoreline assessment and monitoring. - Total length of segment under monitoring: approximately 0.27 kilometers - Percentage of acceptably clean: 100percent - As of June 30, 2023, One (1) PCG personnel conducted shoreline assessment and monitoring. - Total length of 	<ul style="list-style-type: none"> - As of July 06, 2023, same with the last observation, no sighting or presence of any oil traces in the area. - As of June 30, 2023, Same with the last observation, no sighting or presence of any oil traces in the area - As of June 27, 2023, Based on the previous joint survey made, the area was described as 100percent acceptably clean. However, the shoreline of the 	

REGION PROVINCE CITY/ MUNICIPALITY BARANGAY		TYPE OF INCIDENT	DATE OF OCCURENCE	TIME OF OCCURENCE	DESCRIPTION	ACTIONS TAKEN	REMARKS	STATUS (for flooded areas)
						<p>segment under monitoring: approximately 0.27 kilometers - Percentage of acceptably clean: 100percent - As of June 27, 2023, three (3) PCG personnel conducted shoreline assessment and monitoring. - Total length of segment under monitoring: approximately 0.39 kilometers - Percentage of acceptably clean: 100percent - As of June 26, 2023, three (3) PCG personnel conducted shoreline assessment and monitoring. - Total length of segment under monitoring: approximately 0.27 kilometers - Percentage of acceptably clean: 100percent - As of June 14, 2023, three (3) PCG personnel conducted shoreline assessment and monitoring. - Total length of segment under monitoring: approximately 27 meters - Percentage of acceptably clean: 100percent - As of June 11, 2023, three (3) PCG personnel conducted shoreline assessment and monitoring. - Total length of segment under monitoring: approximately 270 meters - Percentage of acceptably clean:</p>	<p>barangay is still subject for continuous monitoring since minimal contaminated debris from offshore source reaches the shoreline from time to time. - Same with the last observation, no sighting or presence of any oil traces in the area. - As of June 26, 2023, Based on the previous joint survey made, the area was described as 100percent acceptably clean. However, the shoreline of the barangay is still subject for continuous monitoring since minimal contaminated debris from offshore source reaches the shoreline from time to time. - Same with the last observation, no sighting or presence of any oil traces in the area - As of June 14, 2023, based on the previous joint survey made, the area was described as 100percent acceptably clean. However, the shoreline of the barangay is still subject for continuous monitoring since minimal contaminated debris from offshore source reaches the shoreline from time to time. - Same with the last observation, no sighting or presence of any oil traces in the area. - As of June 11, 2023, based on the previous joint survey made, the area was described as</p>	

REGION PROVINCE CITY/ MUNICIPALITY BARANGAY		TYPE OF INCIDENT	DATE OF OCCURENCE	TIME OF OCCURENCE	DESCRIPTION	ACTIONS TAKEN	REMARKS	STATUS (for flooded areas)
						<ul style="list-style-type: none"> 100percent - As of May 24, 2023, Three (3) PCG personnel conducted shoreline assessment and monitoring. - Total length of segment under monitoring: approximately 270 meters - Percentage of acceptably clean: 100percent - As of May 20, 2023, Three (3) PCG personnel conducted shoreline assessment and monitoring. - Total length of segment under monitoring: approximately 270 meters - Percentage of acceptably clean: 100percent - As of May 15, 2023, three (3) PCG personnel conducted shoreline assessment and monitoring. - Total length of segment under monitoring: approximately 270 meters - Percentage of acceptably clean: 100 percent - As of May 04, 2023, Three (3) PCG personnel conducted shoreline clean-up. -One (1) sack (approximately 25 kilos) of oil contaminated materials collected. . - Total length of segment under monitoring: approximately 270 meters - Percentage of acceptably clean: 	<ul style="list-style-type: none"> 100percent acceptably clean. However, the shoreline of the barangay is still subject for continuous monitoring since minimal contaminated debris from offshore source reaches the shoreline from time to time. - Same with the last observation, no sighting or presence of any oil traces in the area. - As of May 24, 2023, Based on the previous joint survey made, the area was described as 100percent acceptably clean. However, the shoreline of the barangay is still subject for continuous monitoring since minimal contaminated debris from offshore source reaches the shoreline from time to time. - Same with the last observation, no sighting or presence of any oil traces in the area - As of May 20, 2023, Based on the previous joint survey made, the area was described as 100percent acceptably clean. However, the shoreline of the barangay is still subject for continuous monitoring since minimal contaminated debris from offshore source reaches the shoreline from time to time. - Same with the last observation, no sighting or presence of any traces of oil or contaminated materials in the area. 	

REGION PROVINCE CITY/ MUNICIPALITY BARANGAY		TYPE OF INCIDENT	DATE OF OCCURENCE	TIME OF OCCURENCE	DESCRIPTION	ACTIONS TAKEN	REMARKS	STATUS (for flooded areas)
						<p>100percent -Three (3) PCG personnel conducted clean-up. - Total length of segment under monitoring: approximately 270 meters - Percentage of acceptably clean: 100percent -As of April 16, 2023, Three (3) PCG personnel conducted shoreline assessment. -Total length of segment under monitoring: approximately 270 meters -Percentage of acceptably clean: 100% -Affected mangrove area: Nil</p> <p>Activated the Bantay Dagat team to monitor the coastal area prior to the sightings of Oil Spill from MT Princess Express</p>	<p>- As of May 11, 2023, based on the previous joint survey made, the area was described as 100percent acceptably clean. However, the shoreline of the barangay is still subject for continuous monitoring since minimal contaminated debris from offshore source reaches the shoreline from time to time. - No sighting or presence of any traces of oil or contaminated materials in the area. - As of May 04, 2023, Based on the previous joint survey made, the area was described as 100 percent acceptably clean. However, the shoreline of the barangay is still subject for continuous monitoring since minimal contaminated debris from offshore source reaches the shoreline from time to time. - Same with the last observation, no sighting or presence of any traces of oil or contaminated materials in the area. - As of April 29, 2023, based on the previous joint survey made, the area was described as 100percent acceptably clean. However, the shoreline of the barangay is still subject for continuous monitoring since minimal contaminated debris from offshore source reaches the shoreline from time to time. - Same with the last observation, no sighting or presence of any traces of oil or</p>	

REGION PROVINCE CITY/ MUNICIPALITY BARANGAY		TYPE OF INCIDENT	DATE OF OCCURENCE	TIME OF OCCURENCE	DESCRIPTION	ACTIONS TAKEN	REMARKS	STATUS (for flooded areas)
							<p>contaminated materials in the area.</p> <p>- As of April 27, 2023, based on the previous joint survey made, the area was described as 100percent acceptably clean. However, the shoreline of the barangay is still subject for continuous monitoring since minimal contaminated debris from offshore source reaches the shoreline from time to time.</p> <p>- As of today, no sighting or presence of any traces of oil or contaminated debris in the area.</p> <p>- Upon assessment today, the team found no traces of oil in the area.</p> <p>- As of April 16, 2023, based on the previous joint survey made, the area was described as 100percent acceptably clean. However, the shoreline of the barangay is still subject for continuous monitoring since minimal contaminated debris from offshore source reaches the shoreline from time to time.</p> <p>-Upon assessment today, the team found no traces of oil in the area.</p> <p>- Presence of very minimal oil traces on the shoreline of the barangay.</p> <p>- Oil Distribution: Sporadic oil contaminated debris.</p> <p>-12 April 2023</p> <p>-Based on the previous joint survey made, the area was described as 100 percent acceptably clean. However, the</p>	

REGION PROVINCE CITY/ MUNICIPALITY BARANGAY		TYPE OF INCIDENT	DATE OF OCCURENCE	TIME OF OCCURENCE	DESCRIPTION	ACTIONS TAKEN	REMARKS	STATUS (for flooded areas)
							<p>shoreline of the barangay is still subject for continuous monitoring since minimal contaminated debris from offshore source reaches the shoreline from time to time.</p> <p>-Presence of very minimal oil traces on the shoreline of the barangay.</p> <p>-Sporadic oil contaminated debris.</p> <p>-Workers and volunteers were not able to conduct clean-up operation in observance of the Holy Week. However, the team will continue to assess and monitor the area.</p> <p>-As of 07 April 2023, Workers and volunteers were not able to conduct clean-up operation in observance of the Holy Week. However, the team will continue to assess and monitor the area.</p> <p>As of 04 April 2023, Based on the previous joint survey made, the area was described as 100percent acceptably clean. However, the shoreline of the barangay is still subject for continuous monitoring since minimal contaminated debris from offshore source reaches the shoreline from time to time.</p> <p>Oil Distribution: Sporadic oil contaminated debris.</p> <p>03 April 2023 -Based on the previous joint survey made, the area was described as</p>	

REGION PROVINCE CITY/ MUNICIPALITY BARANGAY		TYPE OF INCIDENT	DATE OF OCCURENCE	TIME OF OCCURENCE	DESCRIPTION	ACTIONS TAKEN	REMARKS	STATUS (for flooded areas)
							<p>100 percent acceptably clean. However, the shoreline of the barangay is still subject for continuous monitoring since minimal contaminated debris from offshore source reaches the shoreline from time to time.</p> <p>-Oil Distribution: Sporadic oil contaminated debris.</p> <p>-Based on the previous joint survey made, the area was described as 100 percent acceptably clean. However, there is new sighting due to traces of oil from as of April 1, 2023</p> <p>-No presence of any oil traces in the area.</p> <p>-Fewer patches of oil sheens were observed, approximately 40 meters along shoreline of the barangay as of March 26, 2023</p> <p>- More oil traces were observed at approximately fifty (50) meters along shoreline of the barangay than yesterday as of 22 March 2023.</p> <p>- Oil leak was seen within the vicinity water of the barangay.</p>	

REGION PROVINCE CITY/ MUNICIPALITY BARANGAY		TYPE OF INCIDENT	DATE OF OCCURENCE	TIME OF OCCURENCE	DESCRIPTION	ACTIONS TAKEN	REMARKS	STATUS (for flooded areas)
Zone II		Oil/Chemical Leak	02 March 2023	08:30 am	Oil Spill within the shoreline	<ul style="list-style-type: none"> - As of July 06, 2023, 1 PCG personnel conducted shoreline assessment and monitoring. - Total length of segment under monitoring: approximately 0.39 kilometers - Percentage of acceptably clean: 100percent - As of June 30, 2023, One (1) PCG personnel conducted shoreline assessment and monitoring. - Total length of segment under monitoring: approximately 0.39 kilometers - Percentage of acceptably clean: 100percent - As of June 27, 2023, three (3) PCG personnel conducted shoreline assessment and monitoring. - Total length of segment under monitoring: approximately 0.39 kilometers - Percentage of acceptably clean: 100percent - As of June 26, 2023, three (3) PCG personnel conducted shoreline assessment and monitoring. - Total length of segment under monitoring: approximately 0.39 kilometers - Percentage of acceptably clean: 100percent - As of 19 June 2023, Total length of segment under monitoring: approximately .39 kilometers 	<ul style="list-style-type: none"> - As of July 06, 2023, same with the last observation, no sighting or presence of any oil traces in the area. - As of June 30, 2023, Same with the last observation, no sighting or presence of any oil traces in the area - As of June 27, 2023, Based on the previous joint survey made, the area was described as 100percent acceptably clean. However, the shoreline of the barangay is still subject for continuous monitoring since minimal contaminated debris from offshore source reaches the shoreline from time to time. - Same with the last observation, no sighting or presence of any oil traces in the area. - As of June 26, 2023, Based on the previous joint survey made, the area was described as 100percent acceptably clean. However, the shoreline of the barangay is still subject for continuous monitoring since minimal contaminated debris from offshore source reaches the shoreline from time to time. - Same with the last observation, no sighting or presence of any oil traces in the area - As of June 14, 2023, based on the previous joint survey made, the area was described as 100percent acceptably 	

REGION PROVINCE CITY/ MUNICIPALITY BARANGAY		TYPE OF INCIDENT	DATE OF OCCURENCE	TIME OF OCCURENCE	DESCRIPTION	ACTIONS TAKEN	REMARKS	STATUS (for flooded areas)
						<ul style="list-style-type: none"> - As of June 14, 2023, three (3) PCG personnel conducted shoreline assessment and monitoring. - Total length of segment under monitoring: approximately 75 meters - Percentage of acceptably clean: 100percent - As of June 11, 2023, three (3) PCG personnel conducted shoreline assessment and monitoring. - Total length of segment under monitoring: approximately 75 meters - Percentage of acceptably clean: 100percent - As of May 24, 2023, Three (3) PCG personnel conducted shoreline assessment and monitoring. - Total length of segment under monitoring: approximately 75 meters - Percentage of acceptably clean: 100percent - As of May 20, 2023, Three (3) PCG personnel conducted shoreline assessment and monitoring. - Total length of segment under monitoring: approximately 75 meters - Percentage of acceptably clean: 100percent - As of May 15, 2023, three (3) PCG personnel conducted shoreline assessment and monitoring. 	<ul style="list-style-type: none"> clean. However, the shoreline of the barangay is still subject for continuous monitoring since minimal contaminated debris from offshore source reaches the shoreline from time to time. - Same with the last observation, no sighting or presence of any oil traces in the area. - As of June 11, 2023, based on the previous joint survey made, the area was described as 100percent acceptably clean. However, the shoreline of the barangay is still subject for continuous monitoring since minimal contaminated debris from offshore source reaches the shoreline from time to time. - Same with the last observation, no sighting or presence of any oil traces in the area. - As of May 24, 2023, Based on the previous joint survey made, the area was described as 100percent acceptably clean. However, the shoreline of the barangay is still subject for continuous monitoring since minimal contaminated debris from offshore source reaches the shoreline from time to time. - Same with the last observation, no sighting or presence of any oil traces in the area - As of May 20, 2023, Based on the previous joint survey made, the 	

REGION PROVINCE CITY/ MUNICIPALITY BARANGAY		TYPE OF INCIDENT	DATE OF OCCURENCE	TIME OF OCCURENCE	DESCRIPTION	ACTIONS TAKEN	REMARKS	STATUS (for flooded areas)
						<p>-Nineteen (19) workers hired by Harbor Star Shipping Services Inc, two (2) representatives from the company and three (3) PCG personnel conducted clean-up.</p> <p>- Total length of segment under monitoring: approximately 75 meters</p> <p>- Percentage of acceptably clean: 100 percent</p> <p>- As of May 04, 2023, three (3) PCG personnel assigned for continuous monitoring.</p> <p>- Total length of segment under monitoring: approximately 75 meters</p> <p>- Percentage of acceptably clean: 100percent.</p> <p>- As of April 29, 2023, three (3) PCG personnel assigned for continuous monitoring.</p> <p>- Total length of segment under monitoring: approximately 75 meters</p> <p>- Percentage of acceptably clean: 100percent</p> <p>- As of April 27, 2023, the team will continue to monitor the area for possible presence of new oil traces.</p> <p>- Three (3) PCG personnel assigned for continuous monitoring.</p> <p>- Total length of segment under monitoring: approximately 75 meters</p> <p>- Percentage of acceptably clean: 100percent</p> <p>- The team will</p>	<p>area was described as 100percent acceptably clean. However, the shoreline of the barangay is still subject for continuous monitoring since minimal contaminated debris from offshore source reaches the shoreline from time to time.</p> <p>- Same with the last observation, no sighting or presence of any traces of oil or contaminated materials in the area.</p> <p>- As of May 11, 2023, based on the previous joint survey made, the area was described as 100percent acceptably clean. However, the shoreline of the barangay is still subject for continuous monitoring since minimal contaminated debris from offshore source reaches the shoreline from time to time.</p> <p>- Same with the last observation, no sighting or presence of any traces of oil or contaminated materials in the area.</p> <p>- As of May 04, 2023, based on the previous joint survey made, the area was described as 100percent acceptably clean. However, the shoreline of the barangay is still subject for continuous monitoring since minimal contaminated debris from offshore source reaches the shoreline from time to time.</p> <p>- Same with the last observation, no sighting or presence of any traces of oil or</p>	

REGION PROVINCE CITY/ MUNICIPALITY BARANGAY		TYPE OF INCIDENT	DATE OF OCCURENCE	TIME OF OCCURENCE	DESCRIPTION	ACTIONS TAKEN	REMARKS	STATUS (for flooded areas)
						<p>continue to monitor the area for possible presence of new oil traces.</p> <p>- Three (3) PCG personnel assigned for continuous monitoring.</p> <p>- Total length of remaining affected segment: Nil</p> <p>- Total length of segment undergoing clean up today: Nil</p> <p>- Percentage of acceptably clean: 100%</p> <p>-The team will continue to monitor the area for possible presence of new oil traces.</p> <p>-Three (3) PCG personnel assigned for continuous monitoring.</p> <p>-Total length of remaining affected segment: Nil</p> <p>-Total length of segment undergoing clean up today: Nil</p> <p>-Percentage of acceptably clean: 100%</p> <p>-Affected mangrove area: Nil</p> <p>- Activated the Bantay Dagat team to monitor the coastal area prior to the sightings of Oil Spill from MT Princess Express</p>	<p>contaminated materials in the area.</p> <p>- As of April 29, 2023, based on the previous joint survey made, the area was described as 100percent acceptably clean. However, the shoreline of the barangay is still subject for continuous monitoring since minimal contaminated debris from offshore source reaches the shoreline from time to time.</p> <p>- Same with the last observation, no sighting or presence of any traces of oil or contaminated materials in the area.</p> <p>- As of April 27, 2023, Based on the previous joint survey made, the area was described as 100percent acceptably clean.</p> <p>- As of April 16, 2023, based on the previous joint survey made, the area was described as 100percent acceptably clean.</p> <p>-12 April 2023</p> <p>-Based on the previous joint survey made, the area was described as 100 percent acceptably clean.</p> <p>-Workers and volunteers were not able to conduct clean-up operation in observance of the Holy Week. However, the team will continue to assess and monitor the area.</p> <p>-As of 07 April 2023, Workers and volunteers were not able to conduct clean-up operation in observance of the Holy Week. However, the team will continue to</p>	

REGION PROVINCE CITY/ MUNICIPALITY BARANGAY		TYPE OF INCIDENT	DATE OF OCCURENCE	TIME OF OCCURENCE	DESCRIPTION	ACTIONS TAKEN	REMARKS	STATUS (for flooded areas)
							<p>assess and monitor the area.</p> <p>As of 04 April 2023, Based on the previous joint survey made, the area was described as 100percent acceptably clean</p> <p>03 April 2023, Based on the previous joint survey made, the area was described as 100 percent acceptably clean.</p> <p>- No sighting of oil traces and oil debris in the area as of April 1, 2023</p> <p>-No sighting of oil traces and oil debris in the area.</p> <p>-Patches of oily sheen on water surface dissipated by current and temperature. The team will continue to monitor the area for any possible presence of new oil sheen. as of March 26, 2023</p> <p>- Less presence of oil sheen sighted along the seawall of the barangay as of 22 March 2023.</p> <p>- Oil leak was seen within the vicinity water of the barangay.</p>	
Pinamalayan	10							

REGION PROVINCE CITY/ MUNICIPALITY BARANGAY		TYPE OF INCIDENT	DATE OF OCCURENCE	TIME OF OCCURENCE	DESCRIPTION	ACTIONS TAKEN	REMARKS	STATUS (for flooded areas)
Ranzo		Oil/Chemical Leak	02 March 2023	10:30 am	Oil Spill within the shoreline	Monitoring and coordination with barangays Continuous monitoring with all coastal barangay officials and still no official report of oil spill or foul smell reaching the shorelines. Coordination with DENR and PCG Assistance to DENR for water sample collection	-No visible signs of oil spill or foul smell on all shorelines of coastal barangays as monitored and reported by barangay officials -Within The shoreline as of 11:10 AM of April 4,2023 - Still no visible signs of oil spill or foul smell on all shorelines of coastal barangays as monitored and reported by barangay officials - Oil leak was seen within the vicinity water of the barangay.	
Banilad		Oil/Chemical Leak	02 March 2023	10:30 am	Oil Spill within the shoreline	Monitoring and coordination with barangays Continuous monitoring with all coastal barangay officials and still no official report of oil spill or foul smell reaching the shorelines. Coordination with DENR and PCG Assistance to DENR for water sample collection	-Within The shoreline as of 08:10 AM of April 5,2023 -Oil Spill presence within 2 to 3 kilometers from the shorelines of Pinamalayan - Still no visible signs of oil spill or foul smell on all shorelines of coastal barangays as monitored and reported by barangay officials. - Oil leak was seen within the vicinity water of the barangay.	

REGION PROVINCE CITY/ MUNICIPALITY BARANGAY		TYPE OF INCIDENT	DATE OF OCCURENCE	TIME OF OCCURENCE	DESCRIPTION	ACTIONS TAKEN	REMARKS	STATUS (for flooded areas)
Guinhawa		Oil/Chemical Leak	02 March 2023	10:30 am	Oil Spill within the coastal water.	Monitoring and coordination with barangays Continuous monitoring with all coastal barangay officials and still no official report of oil spill or foul smell reaching the shorelines. Coordination with DENR and PCG Assistance to DENR for water sample collection	-No visible signs of oil spill or foul smell on all shorelines of coastal barangays as monitored and reported by barangay officials -Oil Spill presence within 2 to 3 kilometers from the shorelines of Pinamalayan - Still no visible signs of oil spill or foul smell on all shorelines of coastal barangays as monitored and reported by barangay officials. - Oil leak was seen within the vicinity water of the barangay.	
Pili		Oil/Chemical Leak	02 March 2023	10:30 am	Oil Spill within the coastal water.	Monitoring and coordination with barangays Continuous monitoring with all coastal barangay officials and still no official report of oil spill or foul smell reaching the shorelines. Coordination with DENR and PCG Assistance to DENR for water sample collection	- No visible signs of oil spill or foul smell on all shorelines of coastal barangays as monitored and reported by barangay officials -Oil Spill presence within 2 to 3 kilometers from the shorelines of Pinamalayan -Oil Leak was seen within the vicinity water of the barangay - Still no visible signs of oil spill or foul smell on all shorelines of coastal barangays as monitored and reported by barangay officials. -Oil leak was seen within the vicinity water of the barangay.	

REGION PROVINCE CITY/ MUNICIPALITY BARANGAY		TYPE OF INCIDENT	DATE OF OCCURENCE	TIME OF OCCURENCE	DESCRIPTION	ACTIONS TAKEN	REMARKS	STATUS (for flooded areas)
Lumangbayan		Oil/Chemical Leak	02 March 2023	10:30 am	Oil Spill within the coastal water.	Monitoring and coordination with barangays Continuous monitoring with all coastal barangay officials and still no official report of oil spill or foul smell reaching the shorelines. Coordination with DENR and PCG Assistance to DENR for water sample collection	<p>-No visible signs of oil spill or foul smell on all shorelines of coastal barangays as monitored and reported by barangay officials</p> <p>-Oil Spill presence within 2 to 3 kilometers from the shorelines of Pinamalayan</p> <p>-Oil Leak was seen within the vicinity water of the barangay</p> <p>-Still no visible signs of oil spill or foul smell on all shorelines of coastal barangays as monitored and reported by barangay officials.</p> <p>- Oil leak was seen within the vicinity water of the barangay.</p>	

REGION PROVINCE CITY/ MUNICIPALITY BARANGAY		TYPE OF INCIDENT	DATE OF OCCURENCE	TIME OF OCCURENCE	DESCRIPTION	ACTIONS TAKEN	REMARKS	STATUS (for flooded areas)
Wawa		Oil/Chemical Leak	02 March 2023	10:30 am	Oil Spill within the coastal water.	<p>- As of May 11, 2023, Two (2) PCG personnel conducted shoreline assessment.</p> <p>--As of May 01, 2023 Two (2) PCG personnel conducted shoreline assessment and monitoring.</p> <p>-Ten (10) PCG personnel conducted shoreline assessment.</p> <p>-As of 04 April 2023 Twelve (12) PCG personnel conducted shoreline assessment.</p> <p>Total length of shoreline affected today: Nil</p> <p>Total length of shoreline cleaned: Nil</p> <p>Percentage of shoreline cleaned: Nil</p> <p>Affected mangrove area: Nil</p> <p>Monitoring and coordination with barangays</p> <p>Continuous monitoring with all coastal barangay officials and still no official report of oil spill or foul smell reaching the shorelines.</p> <p>Coordination with DENR and PCG Assistance to DENR for water sample collection</p>	<p>-As of June 12, 2023, The team was not able to conduct shoreline assessment and monitoring due to unavailability of floating asset.</p> <p>- As of May 11, 2023, Same with the last observation, no sighting and presence of any traces of oil or contaminated materials in the area.</p> <p>- As of April 21, 2023, The team was not able to conduct shoreline assessment due to road rehabilitation.</p> <p>-12 April 2023 -The team was not able to conduct shoreline assessment due to road rehabilitation.</p> <p>-No sighting and presence of any traces of oil or contaminated debris as of April 09, 2023</p> <p>-As of 04 April 2023, The team was not able to conduct assessment due to road rehabilitation.</p> <p>-No sightings and presence of any oil or contaminated debris as of April 1, 2023</p> <p>- Still no visible signs of oil spill or foul smell on all shorelines of coastal barangays as monitored and reported by barangay officials.</p> <p>- Oil leak was seen within the vicinity water of the barangay.</p>	

REGION PROVINCE CITY/ MUNICIPALITY BARANGAY		TYPE OF INCIDENT	DATE OF OCCURENCE	TIME OF OCCURENCE	DESCRIPTION	ACTIONS TAKEN	REMARKS	STATUS (for flooded areas)
Zone I		Oil/Chemical Leak	02 March 2023	10:30 am	Oil Spill within the coastal water.	Monitoring and coordination with barangays Continuous monitoring with all coastal barangay officials and still no official report of oil spill or foul smell reaching the shorelines. Coordination with DENR and PCG Assistance to DENR for water sample collection	-No visible signs of oil spill or foul smell on all shorelines of coastal barangays as monitored and reported by barangay officials -Oil Spill presence within 2 to 3 kilometers from the shorelines of Pinamalayan -Oil Leak was seen within the vicinity water of the barangay - Still no visible signs of oil spill or foul smell on all shorelines of coastal barangays as monitored and reported by barangay officials. - Oil leak was seen within the vicinity water of the barangay.	
Marfrancisco		Oil/Chemical Leak	02 March 2023	10:30 am	Oil Spill within the coastal water.	Monitoring and coordination with barangays Continuous monitoring with all coastal barangay officials and still no official report of oil spill or foul smell reaching the shorelines. Coordination with DENR and PCG Assistance to DENR for water sample collection	-No visible signs of oil spill or foul smell on all shorelines of coastal barangays as monitored and reported by barangay officials -Oil Spill presence within 2 to 3 kilometers from the shorelines of Pinamalayan -Oil Leak was seen within the vicinity water of the barangay - Still no visible signs of oil spill or foul smell on all shorelines of coastal barangays as monitored and reported by barangay officials. - Oil leak was seen within the vicinity water of the barangay.	

REGION PROVINCE CITY/ MUNICIPALITY BARANGAY		TYPE OF INCIDENT	DATE OF OCCURENCE	TIME OF OCCURENCE	DESCRIPTION	ACTIONS TAKEN	REMARKS	STATUS (for flooded areas)
Papandayan		Oil/Chemical Leak	02 March 2023	10:30 am	Oil Spill within the coastal water.	Monitoring and coordination with barangays Continuous monitoring with all coastal barangay officials and still no official report of oil spill or foul smell reaching the shorelines. Coordination with DENR and PCG Assistance to DENR for water sample collection	-No visible signs of oil spill or foul smell on all shorelines of coastal barangays as monitored and reported by barangay officials -Oil Spill presence within 2 to 3 kilometers from the shorelines of Pinamalayan -Oil Leak was seen within the vicinity water of the barangay - Still no visible signs of oil spill or foul smell on all shorelines of coastal barangays as monitored and reported by barangay officials. - Oil leak was seen within the vicinity water of the barangay.	
Quinabigan		Oil/Chemical Leak	02 March 2023	10:30 am	Oil Spill within the coastal water.	Monitoring and coordination with barangays Continuous monitoring with all coastal barangay officials and still no official report of oil spill or foul smell reaching the shorelines. Coordination with DENR and PCG Assistance to DENR for water sample collection	-No visible signs of oil spill or foul smell on all shorelines of coastal barangays as monitored and reported by barangay officials -Oil Spill presence within 2 to 3 kilometers from the shorelines of Pinamalayan -Oil Leak was seen within the vicinity water of the barangay - Still no visible signs of oil spill or foul smell on all shorelines of coastal barangays as monitored and reported by barangay officials. -Oil leak was seen within the vicinity water of the barangay.	
Bansud	4							

REGION PROVINCE CITY/ MUNICIPALITY BARANGAY		TYPE OF INCIDENT	DATE OF OCCURENCE	TIME OF OCCURENCE	DESCRIPTION	ACTIONS TAKEN	REMARKS	STATUS (for flooded areas)
Proper Bansud		Oil/Chemical Leak	02 March 2023	07:00 am	Oil Spill within the coastal water.	-Monitoring and coordination with Barangays -Coordination with DENR and PCG	- No oil leak was observed within the shoreline and coastal waters of the barangay. - Oil Leak was seen within the vicinity water of the barangay	
Proper Tiguisan		Oil/Chemical Leak	02 March 2023	07:00 am	Oil Spill within the coastal water.	-Monitoring and coordination with Barangays -Coordination with DENR and PCG	- No oil leak was observed within the shoreline and coastal waters of the barangay. - Oil Leak was seen within the vicinity water of the barangay	
Salcedo		Oil/Chemical Leak	02 March 2023	07:00 am	Oil Spill within the coastal water.	-Monitoring and coordination with Barangays -Coordination with DENR and PCG	- No oil leak was observed within the shoreline and coastal waters of the barangay. - Oil Leak was seen within the vicinity water of the barangay	
Sumagui		Oil/Chemical Leak	02 March 2023	07:00 am	Oil Spill within the coastal water.	-Monitoring and coordination with Barangays -Coordination with DENR and PCG	- No oil leak was observed within the shoreline and coastal waters of the barangay. - Oil Leak was seen within the vicinity water of the barangay	
Bongabong	8							
Aplaya		Oil/Chemical Leak	04 March 2023	03:00 pm	Oil with 7inches thick to 1.5 meter thick spreaded to the ocean within the vicinity of Aplaya, Bongabong as per interview to the fisherman who witness the incident	Conducted a meeting with MDRRMC and other Agencies regarding Oil Spill Management and Action Planning. . Monitoring and coordination with Barangay Coordination with the DENR and Coastguard Continuous monitoring to coastal barangays on the situation of their locality. Preparation for the distribution of Food Packs Distribution of Food Packs for affected population	-As of March 28, 2023, Oil Leak was seen within the vicinity water of the barangay, negative oil spill along shoreline. - As of March 27, 2023 No oil leak was observed within the shoreline and coastal waters of the barangay. -As of 10 March 2023, on sea water visitation, 3.5 km has no indication of oil spill. - The Emergency Operation Center is activated as per Memorandum Order No. 27 Series of 2023 this 7th day of March.	

REGION PROVINCE CITY/ MUNICIPALITY BARANGAY		TYPE OF INCIDENT	DATE OF OCCURENCE	TIME OF OCCURENCE	DESCRIPTION	ACTIONS TAKEN	REMARKS	STATUS (for flooded areas)
							<p>Barangay Poblacion collected indigeneous materials for the preparation of Oil Spill Boom.</p> <p>- There is a presence of dead fish as per statement of the councilor and barangay captain of Anilao. .</p> <p>Philippine Coast Guard Teams conducted a site inspection at vicinity shoreline of Barangay Aplaya together with LDRRM Officer Michael Fanoga</p> <p>Previously reported on March 3, 2023, 3:00pm as per interview to the three barangays Cawayan, Camantigue has no sign or presence of oil in their area and Labasan whose fisherman noticed the spill as stated in the attached picture documentation</p> <p>Previously reported on March 2, 2023, 9:00am Oil Leak was seen within the vicinity of Bongabong, Barangay Aplaya</p>	
Labasan		Oil/Chemical Leak	02 March 2023	09:00 am	2 km away from the shoreline	<p>-Monitoring and coordination with Barangays</p> <p>-Coordination with DENR and PCG</p> <p>Continuous monitoring to coastal barangays on the situation of their locality.</p> <p>Preparation for the distribution of Food Packs</p> <p>Distribution of Food Packs for affected population</p>	<p>-As of March 28, 2023, Oil Leak was seen within the vicinity water of the barangay, negative oil spill along shoreline.</p> <p>- As of March 27, 2023 No oil leak was observed within the shoreline and coastal waters of the barangay.</p> <p>- As of March 10,2023 on sea water visitation, 3.5 km has no indication of oil spill as</p> <p>- Oil leak was seen within the vicinity water of the barangay.</p>	

REGION PROVINCE CITY/ MUNICIPALITY BARANGAY		TYPE OF INCIDENT	DATE OF OCCURENCE	TIME OF OCCURENCE	DESCRIPTION	ACTIONS TAKEN	REMARKS	STATUS (for flooded areas)
Anilao		Oil/Chemical Leak	02 March 2023	09:00 am	2 km away from the shoreline	-Monitoring and coordination with Barangays -Coordination with DENR and PCG Continuous monitoring to coastal barangays on the situation of their locality. Preparation for the distribution of Food Packs Distribution of Food Packs for affected population	-As of March 28, 2023, Oil Leak was seen within the vicinity water of the barangay, negative oil spill along shoreline. - As of March 27, 2023 No oil leak was observed within the shoreline and coastal waters of the barangay. - As of March 10,2023 on sea water visitation, 3.5 km has no indication of oil spill as per visit early this morning - Oil Leak was seen within the vicinity water of the barangay	
Camantigue		Oil/Chemical Leak	02 March 2023	09:00 am	2 km away from the shoreline	-Monitoring and coordination with Barangays -Coordination with DENR and PCG Continuous monitoring to coastal barangays on the situation of their locality. Preparation for the distribution of Food Packs Distribution of Food Packs for affected population	-As of March 28, 2023, Oil Leak was seen within the vicinity water of the barangay, negative oil spill along shoreline. - As of March 27, 2023, No oil leak was observed within the shoreline and coastal waters of the barangay. -As of 10 March 2023, on sea water visitation, 3.5 km has no indication of oil spill. -Oil leak was seen within the vicinity water of the barangay.	

REGION PROVINCE CITY/ MUNICIPALITY BARANGAY		TYPE OF INCIDENT	DATE OF OCCURENCE	TIME OF OCCURENCE	DESCRIPTION	ACTIONS TAKEN	REMARKS	STATUS (for flooded areas)
Poblacion		Oil/Chemical Leak	02 March 2023	09:00 am	2 km away from the shoreline	-Monitoring and coordination with Barangays -Coordination with DENR and PCG Continuous monitoring to coastal barangays on the situation of their locality. Preparation for the distribution of Food Packs Distribution of Food Packs for affected population	-As of March 28, 2023, Oil Leak was seen within the vicinity water of the barangay, negative oil spill along shoreline. - As of March 27, 2023, No oil leak was observed within the shoreline and coastal waters of the barangay. -As of 10 March 2023, on sea water visitation, 3.5 km has no indication of oil spill. -Oil leak was seen within the vicinity water of the barangay.	
Masaguisi		Oil/Chemical Leak	02 March 2023	09:00 am	2 km away from the shoreline	As of 07 April 2023, Continues monitoring of the area. -Monitoring and coordination with Barangays -Coordination with DENR and PCG Continuous monitoring to coastal barangays on the situation of their locality. Preparation for the distribution of Food Packs Distribution of Food Packs for affected population	-As of March 28, 2023, Oil Leak was seen within the vicinity water of the barangay, negative oil spill along shoreline. As of 07 April 2023, Workers and volunteers were not able to conduct clean-up operation in observance of the Holy Week. However, the team will continue to assess and monitor the area. - As of March 27, 2023, No oil leak was observed within the shoreline and coastal waters of the barangay. -As of 10 March 2023, on sea water visitation, 3.5 km has no indication of oil spill. -Oil leak was seen within the vicinity water of the barangay.	

REGION PROVINCE CITY/ MUNICIPALITY BARANGAY		TYPE OF INCIDENT	DATE OF OCCURENCE	TIME OF OCCURENCE	DESCRIPTION	ACTIONS TAKEN	REMARKS	STATUS (for flooded areas)
Cawayan		Oil/Chemical Leak	02 March 2023	09:00 am	2 km away from the shoreline	-Monitoring and coordination with Barangays -Coordination with DENR and PCG Continuous monitoring to coastal barangays on the situation of their locality. Preparation for the distribution of Food Packs Distribution of Food Packs for affected population	-As of March 28, 2023, Oil Leak was seen within the vicinity water of the barangay, negative oil spill along shoreline. - As of March 27, 2023, No oil leak was observed within the shoreline and coastal waters of the barangay. -As of 10 March 2023, on sea water visitation, 3.5 km has no indication of oil spill. -Oil leak was seen within the vicinity water of the barangay.	
Dayhagan		Oil/Chemical Leak	02 March 2023	09:00 am	2 km away from the shoreline	-Monitoring and coordination with Barangays -Coordination with DENR and PCG Continuous monitoring to coastal barangays on the situation of their locality. Preparation for the distribution of Food Packs Distribution of Food Packs for affected population	-As of March 28, 2023, Oil Leak was seen within the vicinity water of the barangay, negative oil spill along shoreline. - As of March 27, 2023, No oil leak was observed within the shoreline and coastal waters of the barangay. - As of 10 March 2023, on sea water visitation, 3.5 km has no indication of oil spill. -Oil leak was seen within the vicinity water of the barangay.	
Roxas	5							
Dangay		Oil/Chemical Leak	02 March 2023	03:30 pm	Oil Spill within the coastal water.	Monitoring of coastal area for possible sightings of Oil Spill from MT Princess Empress	- As of March 27, 2023, No oil leak was observed within the shoreline and coastal waters of the barangay. - Oil leak was seen within the vicinity water of the barangay.	

REGION PROVINCE CITY/ MUNICIPALITY BARANGAY		TYPE OF INCIDENT	DATE OF OCCURENCE	TIME OF OCCURENCE	DESCRIPTION	ACTIONS TAKEN	REMARKS	STATUS (for flooded areas)
San Jose		Oil/Chemical Leak	02 March 2023	03:30 pm	Oil Spill within the coastal water.	Monitoring of coastal area for possible sightings of Oil Spill from MT Princess Empress	- As of March 27, 2023, No oil leak was observed within the shoreline and coastal waters of the barangay. - Oil leak was seen within the vicinity water of the barangay.	
Bagumbayan		Oil/Chemical Leak	02 March 2023	03:30 pm	Oil Spill within the coastal water.	Monitoring of coastal area for possible sightings of Oil Spill from MT Princess Empress	- As of March 27, 2023, No oil leak was observed within the shoreline and coastal waters of the barangay. - Oil leak was seen within the vicinity water of the barangay.	
Paclasan		Oil/Chemical Leak	02 March 2023	03:30 pm	Oil Spill within the coastal water.	Monitoring of coastal area for possible sightings of Oil Spill from MT Princess Empress	- As of March 27, 2023, No oil leak was observed within the shoreline and coastal waters of the barangay. - Oil leak was seen within the vicinity water of the barangay.	
San Isidro		Oil/Chemical Leak	02 March 2023	03:30 pm	Oil Spill within the coastal water.	Monitoring of coastal area for possible sightings of Oil Spill from MT Princess Empress	- As of March 27, 2023, No oil leak was observed within the shoreline and coastal waters of the barangay. - Oil leak was seen within the vicinity water of the barangay.	
Mansalay	9							
Sta Brigida		Oil/Chemical Leak	03 March 2023	07:00 am	Oil Spill within the coastal water.	Monitoring of coastal area for possible sightings of Oil Spill from MT Princess Empress	Oil leak was seen within the vicinity water of the barangay.	
Teresita		Oil/Chemical Leak	03 March 2023	07:00 am	Oil Spill within the coastal water.	Monitoring of coastal area for possible sightings of Oil Spill from MT Princess Empress	Oil leak was seen within the vicinity water of the barangay.	
Cabalwa		Oil/Chemical Leak	03 March 2023	07:00 am	Oil Spill within the coastal water.	Monitoring of coastal area for possible sightings of Oil Spill from MT Princess Empress	Oil leak was seen within the vicinity water of the barangay.	

REGION PROVINCE CITY/ MUNICIPALITY BARANGAY		TYPE OF INCIDENT	DATE OF OCCURENCE	TIME OF OCCURENCE	DESCRIPTION	ACTIONS TAKEN	REMARKS	STATUS (for flooded areas)
Wasig		Oil/Chemical Leak	03 March 2023	07:00 am	Oil Spill within the coastal water.	Monitoring of coastal area for possible sightings of Oil Spill from MT Princess Empress	Oil leak was seen within the vicinity water of the barangay.	
Del Mundo		Oil/Chemical Leak	03 March 2023	07:00 am	Oil Spill within the coastal water.	Monitoring of coastal area for possible sightings of Oil Spill from MT Princess Empress	Oil leak was seen within the vicinity water of the barangay.	
Poblacion		Oil/Chemical Leak	03 March 2023	07:00 am	Oil Spill within the coastal water.	Monitoring of coastal area for possible sightings of Oil Spill from MT Princess Empress	Oil leak was seen within the vicinity water of the barangay.	
Don Pedro		Oil/Chemical Leak	03 March 2023	07:00 am	Oil Spill within the coastal water.	Monitoring of coastal area for possible sightings of Oil Spill from MT Princess Empress	Oil leak was seen within the vicinity water of the barangay.	
Manual		Oil/Chemical Leak	03 March 2023	07:00 am	Oil Spill within the coastal water.	Monitoring of coastal area for possible sightings of Oil Spill from MT Princess Empress	Oil leak was seen within the vicinity water of the barangay.	
Budburan		Oil/Chemical Leak	03 March 2023	07:00 am	Oil Spill within the coastal water.	Monitoring of coastal area for possible sightings of Oil Spill from MT Princess Empress	Oil leak was seen within the vicinity water of the barangay.	
Gloria	8							
Tambong		Oil/Chemical Leak	06 March 2023	01:00 pm	Oil Spill within the shoreline.	Monitoring of coastal area for possible sightings of Oil Spill from MT Princess Empress	- As of March 28, 2023, No oil leak was observed within the shoreline and coastal waters of the barangay. - Oil leak was seen within the vicinity water of the barangay	
Guimbonan		Oil/Chemical Leak	06 March 2023	01:00 am	Oil Spill within the shoreline.	Monitoring of coastal area for possible sightings of Oil Spill from MT Princess Empress	- As of March 28, 2023, No oil leak was observed within the shoreline and coastal waters of the barangay. - Oil leak was seen within the vicinity water of the barangay	

REGION PROVINCE CITY/ MUNICIPALITY BARANGAY		TYPE OF INCIDENT	DATE OF OCCURENCE	TIME OF OCCURENCE	DESCRIPTION	ACTIONS TAKEN	REMARKS	STATUS (for flooded areas)
Kawit		Oil/Chemical Leak	06 March 2023	01:00 pm	Oil Spill within the shoreline.	Monitoring of coastal area for possible sightings of Oil Spill from MT Princess Empress	- As of March 28, 2023, No oil leak was observed within the shoreline and coastal waters of the barangay. - Oil leak was seen within the vicinity water of the barangay	
Sta Theresa		Oil/Chemical Leak	06 March 2023	01:00 pm	Oil Spill within the shoreline.	Monitoring of coastal area for possible sightings of Oil Spill from MT Princess Empress	- As of March 28, 2023, No oil leak was observed within the shoreline and coastal waters of the barangay. - Oil leak was seen within the vicinity water of the barangay	
Agsalin		Oil/Chemical Leak	06 March 2023	01:00 pm	Oil Spill within the shoreline.	Monitoring of coastal area for possible sightings of Oil Spill from MT Princess Empress	- As of March 28, 2023, No oil leak was observed within the shoreline and coastal waters of the barangay. - Oil leak was seen within the vicinity water of the barangay	
Balete		Oil/Chemical Leak	06 March 2023	01:00 pm	Oil Spill within the shoreline	Monitoring of coastal area for possible sightings of Oil Spill from MT Princess Empress	- As of March 28, 2023, No oil leak was observed within the shoreline and coastal waters of the barangay. - Oil leak was seen within the vicinity water of the barangay	
Maragooc		Oil/Chemical Leak	06 March 2023	01:00 pm	Oil Spill within the shoreline	Monitoring of coastal area for possible sightings of Oil Spill from MT Princess Empress	- As of March 28, 2023, No oil leak was observed within the shoreline and coastal waters of the barangay. - Oil leak was seen within the vicinity water of the barangay	
San Antonio		Oil/Chemical Leak	06 March 2023	01:00 pm	Oil Spill within the shoreline	Monitoring of coastal area for possible sightings of Oil Spill from MT Princess Empress	- As of March 28, 2023, No oil leak was observed within the shoreline and coastal waters of the barangay. - Oil leak was seen within the vicinity water of the barangay	

REGION PROVINCE CITY/ MUNICIPALITY BARANGAY		TYPE OF INCIDENT	DATE OF OCCURENCE	TIME OF OCCURENCE	DESCRIPTION	ACTIONS TAKEN	REMARKS	STATUS (for flooded areas)
Bulalacao (San Pedro)	8							
San Roque		Oil/Chemical Leak	04 March 2023	07:00 pm	Oil Spill within the coastal water.	Monitoring of coastal area for possible sightings of Oil Spill from MT Princess Empress Distributions of family food packs from DSWD to the affected coastal barangays of Bulalacao.	-Oil Leak was seen within the vicinity of coastal brgy. of Bulalacao San Roque is a coastal barangay that is why livelihood of fisherfolks and fish vendors were affected.	
Maasin		Oil/Chemical Leak	04 March 2023	07:00 pm	Oil Spill within the shoreline	Monitoring of coastal area for possible sightings of Oil Spill from MT Princess Empress Distributions of family food packs from DSWD to the affected coastal barangays of Bulalacao.	-Oil Leak was seen within the vicinity of shoreline of Sitio Liwagao Maasin is Island Barangay that is why livelihood of fisherfolks were affected	
San Juan		Oil/Chemical Leak	04 March 2023	07:00 pm	Oil Spill within the coastal water.	Monitoring of coastal area for possible sightings of Oil Spill from MT Princess Empress Distributions of family food packs from DSWD to the affected coastal barangays of Bulalacao.	-Oil Leak was seen within the vicinity of coastal brgy. of Bulalacao San Juan is a coastal barangay that is why livelihood of fisherfolks and fish vendors were affected.	
Balatasan		Oil/Chemical Leak	04 March 2023	07:00 pm	Oil Spill within the coastal water.	Monitoring of coastal area for possible sightings of Oil Spill from MT Princess Empress Distributions of family food packs from DSWD to the affected coastal barangays of Bulalacao.	-Oil Leak was seen within the vicinity of coastal brgy. of Bulalacao Balatasan is a coastal barangay that is why livelihood of fisherfolks and fish vendors were affected.	
Milagrosa		Oil/Chemical Leak	04 March 2023	07:00 pm	Oil Spill within the coastal water.	Monitoring of coastal area for possible sightings of Oil Spill from MT Princess Empress Distributions of family food packs from DSWD to the affected coastal barangays of Bulalacao.	-Oil Leak was seen within the vicinity of coastal brgy. of Bulalacao Milagrosa is a coastal barangay that is why livelihood of fisherfolks and fish vendors were affected.	

REGION PROVINCE CITY/ MUNICIPALITY BARANGAY		TYPE OF INCIDENT	DATE OF OCCURENCE	TIME OF OCCURENCE	DESCRIPTION	ACTIONS TAKEN	REMARKS	STATUS (for flooded areas)
Población		Oil/Chemical Leak	04 March 2023	07:00 pm	Oil Spill within the coastal water.	Monitoring of coastal area for possible sightings of Oil Spill from MT Princess Empress Distributions of family food packs from DSWD to the affected coastal barangays of Bulalacao.	-Oil Leak was seen within the vicinity of coastal brgy. of Bulalacao Poblacion is a coastal barangay that is why livelihood of fisherfolks and fish vendors were affected.	
Maujao		Oil/Chemical Leak	04 March 2023	07:00 pm	Oil Spill within the coastal water.	Monitoring of coastal area for possible sightings of Oil Spill from MT Princess Empress Distributions of family food packs from DSWD to the affected coastal barangays of Bulalacao.	-Oil Leak was seen within the vicinity of coastal brgy. of Bulalacao Maujao is a coastal barangay that is why livelihood of fisherfolks and fish vendors were affected.	
San Francisco		Oil/Chemical Leak	04 March 2023	07:00 pm	Oil Spill within the coastal water.	Monitoring of coastal area for possible sightings of Oil Spill from MT Princess Empress Distributions of family food packs from DSWD to the affected coastal barangays of Bulalacao.	-Oil Leak was seen within the vicinity of coastal brgy. of Bulalacao San Francisco is a coastal barangay that is why livelihood of fisherfolks and fish vendors were affected.	
Calapan	11							
Navotas		Oil/Chemical Leak	16 March 2023	10:00 am	<ul style="list-style-type: none"> - As of 22 June 2023, three (3) PCG personnel conducted shoreline assessment and monitoring. -As of May 12, 2023, Two (2) PCG personnel conducted shoreline assessment and monitoring. - Total length of shoreline undergone under monitoring: approximately 4.45 kilometers - Percentage of acceptably clean: 99.5percent -A thin layer of oil spill is observed within the shoreline of Barangay Navotas 	<ul style="list-style-type: none"> - As of July 06, 2023, 1 PCG personnel conducted shoreline assessment and monitoring. - Total length of segment under monitoring: approximately 4.45 kilometers - Percentage of acceptably clean: 100percent - As of July 1, 2023, Percentage of acceptably clean: 99.5percent. - As of June 30, 2023, 1 PCG personnel conducted shoreline assessment and monitoring. - Total length of segment under 	<ul style="list-style-type: none"> - As of July 06, 2023, same with the last observation, no sighting or presence of any oil traces in the area. - As of June 30, 2023, Same with the last observation, no sighting or presence of any oil traces in the area - As of June 27, 2023, As per the joint survey made last 13 April 2023, the area is 99.5percent acceptably clean. However, the area is under continuous monitoring for possible new contamination. - Same with the last 	

REGION PROVINCE CITY/ MUNICIPALITY BARANGAY		TYPE OF INCIDENT	DATE OF OCCURENCE	TIME OF OCCURENCE	DESCRIPTION	ACTIONS TAKEN	REMARKS	STATUS (for flooded areas)
						<p>monitoring: approximately 4.45 kilometers - Percentage of acceptably clean: 100percent - As of June 27, 2023, 3 PCG personnel conducted shoreline assessment and monitoring. - Total length of segment under monitoring: approximately 4.45 kilometers - Percentage of acceptably clean: 99.5percent - As of June 26, 2023, three (3) PCG personnel conducted shoreline assessment and monitoring. - Total length of segment under monitoring: approximately 4.45 kilometers - Percentage of acceptably clean: 99.5percent - As of June 14, 2023, three (3) PCG personnel conducted shoreline assessment and monitoring. - Total length of segment under monitoring: approximately 4.45 kilometers - Percentage of acceptably clean: 99.5percent - As of June 11, 2023, three (3) PCG personnel conducted shoreline assessment and monitoring. - Total length of segment under monitoring: approximately 4.45 kilometers - Percentage of acceptably clean: 99.5percent - As of June 11, 2023, three (3) PCG personnel conducted shoreline assessment and monitoring. - Total length of segment under monitoring: approximately 4.45 kilometers - Percentage of acceptably clean: 99.5percent</p>	<p>observation, no sighting or presence of any oil traces in the area. - As of June 26, 2023, As per the joint survey made last 13 April 2023, the area is 99.5percent acceptably clean. However, the area is under continuous monitoring for possible new contamination. - Same with the last observation, no sighting or presence of any oil traces in the area. - As of June 14, 2023, as per the joint survey made last 13 April 2023, the area is 99.5percent acceptably clean. However, the area is under continuous monitoring for possible new contamination. - As of June 11, 2023, As per the joint survey made last 13 April 2023, the area is 99.5percent acceptably clean. However, the area is under continuous monitoring for possible new contamination. - Same with the last observation, no sighting or presence of any oil traces in the area. - As of May 24, 2023, As per the joint survey made last 13 April 2023, the area is 99.5percent acceptably clean. However, the area is under continuous monitoring for possible new contamination. - Same with the last observation, no sighting or presence of</p>	

REGION PROVINCE CITY/ MUNICIPALITY BARANGAY		TYPE OF INCIDENT	DATE OF OCCURENCE	TIME OF OCCURENCE	DESCRIPTION	ACTIONS TAKEN	REMARKS	STATUS (for flooded areas)
						<ul style="list-style-type: none"> - As of May 28, 2023, Three (3) PCG personnel conducted shoreline assessment and monitoring. - Total length of shoreline undergone under monitoring: approximately 4.45 kilometers - Percentage of acceptably clean: 99.5percent - As of May 22, 2023, Two (2) PCG personnel conducted shoreline assessment and monitoring. - As of May 20, 2023, Total length of shoreline undergone under monitoring: approximately 4.45 kilometers - Percentage of acceptably clean: 99.5percent -As of May 15, 2023 Two (2) PCG personnel conducted shoreline assessment and monitoring. -Total length of shoreline undergone under monitoring: approximately 4.45 kilometers - As of May 12, 2023, As per the joint survey made last 13 April 2023, the area is 99.5percent acceptably clean. However, the area is under continuous monitoring for possible new contamination. - Same with the last observation, no sighting or presence of any traces of oil or contaminated materials in the area. -As of May 4, 2023, Two (2) PCG personnel conducted shoreline assessment 	<ul style="list-style-type: none"> any oil traces in the area. - As of May 22, 2023, As per the joint survey made last 13 April 2023, the area is 99.5percent acceptably clean. However, the area is under continuous monitoring for possible new contamination. - As of May 20, 2023, The team was not able to conduct shoreline assessment and monitoring due to unfavorable weather condition. - As of May 4, 2023, As per the joint survey made last 13 April 2023, the area is 99.5percent acceptably clean. However, the area is under continuous monitoring for possible new contamination. -As of 27 April 2023, As per the joint survey made last 13 April 2023 the area is 99.5percent acceptably clean. However, the area is under continuous monitoring for possible new contamination. -As of April 26, 2023, NO new traces of oil spill were reported along the coastals of Navotas - As of April 23, 2023, Same with the last observation, no sighting and presence of any traces of oil or contaminated materials in the area. -As of April 20, 2023, NO new traces of oil spill were reported along the coastals of Navotas - As of April 16, 2023, same with the last 	

REGION PROVINCE CITY/ MUNICIPALITY BARANGAY		TYPE OF INCIDENT	DATE OF OCCURENCE	TIME OF OCCURENCE	DESCRIPTION	ACTIONS TAKEN	REMARKS	STATUS (for flooded areas)
						<p>and monitoring. - Total length of shoreline undergone under monitoring: approximately 4.45 kilometers.</p> <p>-Percentage of acceptably clean: 99.5%. -Affected mangrove area: Nil</p> <p>- As of April 29, 2023, Four (4) PCG personnel conducted shoreline assessment and monitoring.</p> <p>- Total length of shoreline undergone under monitoring: approximately 4.45 kilometers</p> <p>- Percentage of acceptably clean: 99.5percent</p> <p>- As of April 27, 2023, Two (2) PCG personnel conducted shoreline assessment.</p> <p>-Total length of shoreline undergone under monitoring: approximately 4.45 kilometers</p> <p>-Percentage of acceptably clean: 99.5%</p> <p>- Affected mangrove area: Nil</p> <p>-Distribution of Food packs and IEC at Sitio Proper Brgy. Navotas Calapan City</p> <p>Delivery of Alternative Improvised spill booms (80 pcs. 3m Spill Booms)</p> <p>Water Sampling and Shoreline Assessment Marine Protected Areas</p> <p>DENR and CDRRMD Personnel</p> <p>-Six (6) PCG personnel conducted clean-up.</p> <p>-One (1) sack</p>	<p>observation, no sighting or presence of any traces of oil in the area.</p> <p>-12 April 2023</p> <p>-no presence or sighting of any oil traces or contaminated debris in the area.</p> <p>-No sighting and presence of any traces of oil and contaminated debris. as of April 09, 2023</p> <p>-As of 07 April 2023, The team found very minimal amount of tarballs and oiled debris (contaminated floating seaweeds/ plants, driftwood and garbage).</p> <p>As of April 6, 2023, NO new traces of oil spill were reported along the coastals of Navotas</p> <p>As of 04 April 2023, No sighting of any oil traces or contaminated debris in the area.</p> <p>-Minimal presence of oil debris sighted in the area as of April 1, 2023</p> <p>-The team was not able to conduct assessment due to heavy rains.</p> <p>- Minimal presence of oil contaminated debris.as of March 26, 2023 4:00 PM</p> <p>-As of March 26, 2023, 8:17 AM, NO traces of oil spill were observed along the coastal of Navotas</p> <p>- No sightings and presence of any oil or contaminated debris as of March 22, 2023.</p> <p>- As of March 22, 2023, 5:00 PM, no traces of tar balls (oil spill) were observed along the shoreline and coastal of</p>	

REGION PROVINCE CITY/ MUNICIPALITY BARANGAY		TYPE OF INCIDENT	DATE OF OCCURENCE	TIME OF OCCURENCE	DESCRIPTION	ACTIONS TAKEN	REMARKS	STATUS (for flooded areas)
						(approximately 25 kilos) oil contaminated debris collected. -Total length of shoreline affected today: 600 meters -Total length of shoreline cleaned: 150 meters -Percentage of shoreline cleaned: 20percent -Affected mangrove area: NIL -Monitored of coastal areas for possible sightings of Oil Spill from MT Princess Empress. -IEC on coastal barangays and CDRRM Council conducted emergency meeting on 17 March 2023, 9:00 AM -Deployment of Oil Spill Boom at barangay Navotas, Maidlang and Silonay -Prepared of PPE for Hazardous Materials and Oil Container (drums). -Prepared of food packs for affected communities. -Disseminated Public Advisory	Barangays - Confirmed by PCG oil leak was seen at the shoreline of Brgy.Navotas. - Oil Leak was seen within the vicinity water of Barangay Navotas, Calapan	
Maidlang		Oil/Chemical Leak	23 March 2023	10:44 am	-The team sighted presence of minimal oil stains on the sandy shoreline as of April 09, 2023 -As of March 26, 2023, 12:30 PM, NO traces of oil spill were observed along the coastals of Brgy. Maidlang -New traces of oil debris stranded on the shoreline of the barangay.	- As of July 06, 2023, 1 PCG personnel conducted shoreline assessment and monitoring. - Total length of segment under monitoring: approximately 5.07 kilometers - Percentage of acceptably clean: 100percent - As of June 30, 2023, 1 PCG personnel conducted shoreline assessment and monitoring. - Total length of segment under	- As of July 06, 2023, same with the last observation, no sighting or presence of any oil traces in the area. - As of June 30, 2023, Same with the last observation, no sighting or presence of any oil traces in the area - As of June 27, 2023, As per joint survey with other agencies last 13 April 2023, the area is considered 100percent acceptably clean. However, the area is under	

REGION PROVINCE CITY/ MUNICIPALITY BARANGAY		TYPE OF INCIDENT	DATE OF OCCURENCE	TIME OF OCCURENCE	DESCRIPTION	ACTIONS TAKEN	REMARKS	STATUS (for flooded areas)
						<p>monitoring: approximately 5.07 kilometers - Percentage of acceptably clean: 100percent - As of June 27, 2023, 2 PCG personnel conducted shoreline assessment and monitoring. - Total length of segment under monitoring: approximately 5.07 kilometers - Percentage of acceptably clean: 100percent - As of June 26, 2023, two (2) PCG personnel conducted shoreline assessment and monitoring. - Total length of segment under monitoring: approximately 5.07 kilometers - Percentage of acceptably clean: 100percent - As of 19 June 2023, Percentage of shoreline cleaned: 100percent acceptably clean - As of June 14, 2023, two (2) PCG personnel conducted shoreline assessment and monitoring. - Total length of shoreline under monitoring: approximately 5.07 kilometers - Percentage of acceptably clean: 93percent - As of June 11, 2023, two (2) PCG personnel conducted shoreline assessment and monitoring. - Total length of shoreline under monitoring:</p>	<p>continuous monitoring for possible new contamination. Same with the last observation, no sighting or presence of any oil traces in the area. - As of June 26, 2023, same with the last observation, no sighting or presence of any oil traces in the area. - As of June 26, 2023, As per joint survey with other agencies last 13 April 2023, the area is considered 100percent acceptably clean. However, the area is under continuous monitoring for possible new contamination. - Same with the last observation, no sighting or presence of any oil traces in the area. - As of June 14, 2023, As per joint survey with other agencies last 13 April 2023, the area is considered 100percent acceptably clean. However, the area is under continuous monitoring for possible new contamination. - Same with the last observation, no sighting or presence of any oil traces in the area. - As of June 11, 2023, two (2) PCG personnel conducted shoreline assessment and monitoring. - Total length of shoreline under monitoring: approximately 5.07 kilometers - Percentage of shoreline cleaned: 100percent acceptably clean</p>	

REGION PROVINCE CITY/ MUNICIPALITY BARANGAY		TYPE OF INCIDENT	DATE OF OCCURENCE	TIME OF OCCURENCE	DESCRIPTION	ACTIONS TAKEN	REMARKS	STATUS (for flooded areas)
						<p>approximately 5.07 kilometers</p> <p>- Percentage of shoreline cleaned: 100percent acceptably clean</p> <p>- As of May 24, 2023, Two (2) PCG personnel conducted shoreline assessment and monitoring.</p> <p>- Total length of shoreline under monitoring: approximately 5.07 kilometers</p> <p>- Percentage of shoreline cleaned: 100percent acceptably clean</p> <p>-As of May 22, 2023, Two (2) PCG personnel conducted shoreline assessment and monitoring.</p> <p>- As of May 20, 2023, Total length of shoreline undergone under monitoring: approximately 5.07 kilometers</p> <p>- Percentage of shoreline cleaned: 100percent</p> <p>-Two (2) PCG personnel conducted shoreline assessment and monitoring</p> <p>-As of May 14, 2023 Six (6) PCG personnel conducted shoreline assessment and monitoring</p> <p>- As of May 12, 2023, Two (2) PCG personnel conducted shoreline assessment and monitoring.</p> <p>- Total length of shoreline under monitoring: approximately 5.07 kilometers</p> <p>- Percentage of shoreline cleaned: 100percent acceptably clean</p> <p>-As of May 04, 2023</p>	<p>-As of May 22, 2023, As per joint survey with other agencies last 13 April 2023, the area is considered 100percent acceptably clean.</p> <p>However, the area is under continuous monitoring for possible new contamination.</p> <p>- As of May 20, 2023, The team was not able to conduct shoreline assessment and monitoring due to unfavorable weather condition.</p> <p>- As of May 11, 2023, As per joint survey with other agencies last 13 April 2023, the area is considered 100percent acceptably clean.</p> <p>However, the area is under continuous monitoring for possible new contamination.</p> <p>- Same with the last observation, no sighting or presence of any traces of oil or contaminated materials in the area.</p> <p>- As of April 29, 2023, As per joint survey with other agencies last 13 April 2023, the area is considered 100percent acceptably clean.</p> <p>However, the area is under continuous monitoring for possible new contamination.</p> <p>- As of 27 April 2023, As per joint survey with other agencies last 13 April 2023, the area is considered 100 percent acceptably clean. However, the area is under continuous monitoring for possible new contamination.</p> <p>-As of April 23, 2023, Same with the last observation, no sighting and presence</p>	

REGION PROVINCE CITY/ MUNICIPALITY BARANGAY		TYPE OF INCIDENT	DATE OF OCCURENCE	TIME OF OCCURENCE	DESCRIPTION	ACTIONS TAKEN	REMARKS	STATUS (for flooded areas)
						<p>Two (2) PCG personnel conducted shoreline assessment and monitoring.</p> <p>- As of April 29, 2023, Three (3) PCG personnel conducted shoreline assessment and monitoring.</p> <p>- Total length of shoreline under monitoring: approximately 5.07 kilometers</p> <p>- Percentage of shoreline cleaned: 100percent acceptably clean</p> <p>-As of April 27, 2023 Two (2) PCG personnel conducted shoreline assessment.</p> <p>-Total length of shoreline under monitoring: approximately 5.07 kilometers</p> <p>-Percentage of shoreline cleaned: 100percent acceptably clean</p> <p>- Affected mangrove area: Nil</p> <p>Instructed barangay Officials of Coastal Barangays to monitor coastal areas for possible sightings of Oil Spill from MT Princess Empress. Monitoring and Technical Group (PCG, CDRRMD, FMO, DENR, Office of the City Mayor) continuous monitoring of coastal areas. IEC on coastal barangays through the help of City Health and Sanitation Department, Fisheries Management Office, City DRRM Department and Office of the City Mayor.</p>	<p>of any traces of oil or contaminated materials in the area.</p> <p>-As of April 20, 2023, NO new traces of oil spill were reported along the coastals of Navotas</p> <p>-As of April 16, 2023, No sighting and presence of any traces of oil or contaminated debris in the area.</p> <p>- As of April 13, 2023, same with the last observation, minimal presence of oil stains and debris in the area.</p> <p>-12 April 2023 -the team found fewer presence of oil stains along the shoreline of the barangay.</p> <p>-Same as previous observation, sporadic oil debris present in the area. as of April 09, 2023</p> <p>-As of 07 April 2023, the team found minimal presence of tarballs and oiled debris.</p> <p>As of 04 April 2023, the team found minimal presence of tarballs and oiled debris.</p> <p>-The team found minimal presence of tarballs and oiled debris as of April 1, 2023</p> <p>-The team was not able to conduct assessment due to heavy rains.</p> <p>-As of 29 March 2023, NO new traces of oil spill were reported along the coastals of Brgy. Maidlang</p> <p>As of 26 March 2023, 12:30 PM, NO traces of oil spill were observed along the</p>	

REGION PROVINCE CITY/ MUNICIPALITY BARANGAY		TYPE OF INCIDENT	DATE OF OCCURENCE	TIME OF OCCURENCE	DESCRIPTION	ACTIONS TAKEN	REMARKS	STATUS (for flooded areas)
						<p>Alternative spill booms were deployed at Barangay Navotas, Maidlang, Silonay, Ibaba East, Ibaba West and Wawa Public Advisory (thru official social media accounts) for FISHING BAN to all coastal areas/barangays of Calapan.</p> <p>Continuous production and repair of alternative spill booms. Water sampling and shoreline assessment accompanied by the personnel of CDRRMD, DENR and PCG.</p> <p>Distribution of Food packs and IEC at Sitio Proper Brgy. Navotas Calapan City. Water for domestic use and potable drinking water distribution/delivery at Barangay Navotas and Maidlang with the help of partner agencies and volunteers.</p> <p>Acceptance and inventory of delivered PPEs, materials for improvised spill booms and other cleaning materials for disposal of oil spill.</p> <p>Constant meeting and discussion of City DRRM Council.</p> <p>Declaration of State of Calamity in twenty-three (23) coastal barangays of Calapan City under Resolution No. 372, based on the Certification from the Secretary to the Sangguniang Panlungsod issued on 24th day of March, 2023.</p> <p>Residents were also advised not to get water from the sources near coastal.</p>	<p>coastals of Brgy. Maidlang VALIDATED BY PCG -As of 22 March 2023, 10:44 AM, traces of oil spill were observed along the shoreline and coastals of Sitio Maidlang 2, Brgy. Maidlang -Presence of oil tarballs and oil debris sighted in the area as of March 26, 2023 4:00 PM -As of March 26, 2023, 12:30 PM, NO traces of oil spill were observed along the coastals of Brgy. Maidlang -As of March 22, 2023, 10:44 AM, traces of oil spill were observed along the shoreline and coastals of Sitio Maidlang 2, Brgy. Maidlang</p>	

REGION PROVINCE CITY/ MUNICIPALITY BARANGAY		TYPE OF INCIDENT	DATE OF OCCURENCE	TIME OF OCCURENCE	DESCRIPTION	ACTIONS TAKEN	REMARKS	STATUS (for flooded areas)
						<p>Meeting with Barangay Officials of coastal barangays is set on March 27, 2023.</p> <p>Delivery of 10,000 liters of water at Barangay Navotas through the help of personnel from City Tourism Office, City Youth and PNP Maritime.</p> <p>Delivery of KN95 respirator (5 boxes), Absorbent Pad (2 boxes), Heavy Duty Plastics (1 Box), Large Gloves (2 Boxes), Medium Gloves (1 Box)</p> <p>-Seven (7) Coast Guard personnel conducted clean-up.</p> <p>-Five (5) sacks (approximately 25 kilos) oil contaminated debris collected.</p> <p>-Total length of shoreline affected today: approximately 1,000 meters</p> <p>-Total length of shoreline cleaned: approximately 100 meters</p> <p>-Percentage of shoreline cleaned: 10percent</p> <p>-Affected mangrove area: NIL</p> <p>-Instructed barangay Officials of Coastal Barangays to monitor coastal areas for possible sightings of Oil Spill from MT Princess Empress.</p> <p>-Monitoring and Technical Group (PCG, CDRRMD, FMO, DENR, Office of the City Mayor) continuous monitoring of coastal areas.</p> <p>-IEC on coastal barangays through the help of City Health and Sanitation Department,</p>		

REGION PROVINCE CITY/ MUNICIPALITY BARANGAY		TYPE OF INCIDENT	DATE OF OCCURENCE	TIME OF OCCURENCE	DESCRIPTION	ACTIONS TAKEN	REMARKS	STATUS (for flooded areas)
						<p>Fisheries Management Office, City DRRM Department and Office of the City Mayor. -</p> <ul style="list-style-type: none"> -Alternative spill booms were deployed at Barangay Navotas, Maidlang, Silonay, Ibaba East, Ibaba West and Wawa -Public Advisory (thru official social media accounts) for FISHING BAN to all coastal areas/barangays of Calapan. -Continuous production and repair of alternative spill booms. -Water sampling and shoreline assessment accompanied by the personnel of CDRRMD, DENR and PCG. -Distribution of Food packs and IEC at Sitio Proper Brgy. Navotas Calapan City. Water for domestic use and potable drinking water distribution/delivery at Barangay Navotas and Maidlang with the help of partner agencies and volunteers. -Acceptance and inventory of delivered PPEs, materials for improvised spill booms and other cleaning materials for disposal of oil spill. -Constant meeting and discussion of City DRRM Council. -Declaration of State of Calamity in twenty-three (23) coastal barangays of Calapan City under Resolution No. 372, based on the Certification from the Secretary to the Sangguniang Panlungsod issued on 24th day of March, 2023. 		

REGION PROVINCE CITY/ MUNICIPALITY BARANGAY		TYPE OF INCIDENT	DATE OF OCCURENCE	TIME OF OCCURENCE	DESCRIPTION	ACTIONS TAKEN	REMARKS	STATUS (for flooded areas)
						<ul style="list-style-type: none"> -Residents were also advised not to get water from the sources near coastal. -Meeting with Barangay Officials of coastal barangays is set on March 27, 2023. -Delivery of 10,000 liters of water at Barangay Navotas through the help of personnel from City Tourism Office, City Youth and PNP Maritime. -Delivery of KN95 respirator (5 boxes), Absorbent Pad (2 boxes), Heavy Duty Plastics (1 Box), Large Gloves (2 Boxes), Medium Gloves (1 Box) -Six (6) Coast Guard personnel and one (1) lighthouse keeper conducted clean-up -Six (6) sacks (approximately 150 kilograms) of oil contaminated debris collected. -Total length of shoreline affected today: 1000 meters -Total length of shoreline cleaned: 150 meters -Percentage of shoreline cleaned: 15percent -Affected mangrove area: NIL 		

REGION PROVINCE CITY/ MUNICIPALITY BARANGAY		TYPE OF INCIDENT	DATE OF OCCURENCE	TIME OF OCCURENCE	DESCRIPTION	ACTIONS TAKEN	REMARKS	STATUS (for flooded areas)
Ibaba West		Oil/Chemical Leak	24 March 2023	04:00 pm	-New traces of oil debris stranded on the shoreline of the barangay	<ul style="list-style-type: none"> - As of July 06, 2023, 1 PCG personnel conducted shoreline assessment and monitoring. - As of June 30, 2023, 1 PCG personnel conducted shoreline assessment and monitoring. - As of June 27, 2023, 2 PCG personnel conducted shoreline assessment and monitoring. - As of June 26, 2023, two (2) PCG personnel conducted shoreline assessment and monitoring. - As of June 11, 2023, two (2) PCG personnel conducted shoreline assessment and monitoring. - As of May 24, 2023, Two (2) PCG personnel conducted shoreline assessment and monitoring. - As of May 15, 2023, Two (2) PCG personnel conducted shoreline assessment. - As of May 4, 2023, Two (2) PCG personnel conducted shoreline assessment. - As of April 29, 2023, Two (2) PCG personnel conducted shoreline assessment. -As of April 27, 2023 Two (2) PCG personnelconducted shoreline assessment Total length of shoreline affected today: Nil Total length of shoreline cleaned: Nil Percentage of shoreline cleaned: Nil Affected mangrove 	<ul style="list-style-type: none"> - As of July 06, 2023, same with the last observation, no sighting or presence of any oil traces in the area. - As of June 30, 2023, Same with the last observation, no sighting or presence of any oil traces in the area - As of June 27, 2023, Same with the last observation, no sighting or presence of any oil traces in the area. - As of June 11, 2023, Same with the last observation, no sighting or presence of any oil traces in the area. - As of May 24, 2023, Same with the last observation, no sighting or presence of any oil traces in the area - As of May 11, 2023, Same with the last observation, no sighting and presence of any traces of oil or contaminated materials in the area. - As of April 29, 2023, Same with the last observation, no sighting and presence of any traces of oil or contaminated materials in the area. - As of April 29, 2023, Same with the last observation, no sighting and presence of any traces of oil or contaminated materials in the area. - As of April 27, 2023, Same with the last observation, no sighting and presence of any traces of oil or contaminated materials 	

REGION PROVINCE CITY/ MUNICIPALITY BARANGAY		TYPE OF INCIDENT	DATE OF OCCURENCE	TIME OF OCCURENCE	DESCRIPTION	ACTIONS TAKEN	REMARKS	STATUS (for flooded areas)
						<p>area: Nil</p> <p>Six (6) PCG personnel conducted shoreline assessment.</p> <p>- Total length of shoreline affected today: Nil</p> <p>- Total length of shoreline cleaned: Nil</p> <p>- Percentage of shoreline cleaned: Nil</p> <p>- Affected mangrove area: Nil</p> <p>-Total length of shoreline affected today: Nil</p> <p>-Total length of shoreline cleaned: Nil</p> <p>-Percentage of shoreline cleaned: Nil</p> <p>-Affected mangrove area: NIL</p>	<p>in the area.</p> <p>-As of April 16, 2023, Same with the last observation, no sighting and presence of any traces of oil or contaminated debris in the area.</p> <p>- As of April 13, 2023, same with the last observation, presence of very minimal oil debris.</p> <p>-No sighting and presence of any traces of oil or contaminated debris as of April 09, 2023</p> <p>-As of 04 April 2023, No sightings and presence of any oil or contaminated debris.</p> <p>-No sightings and presence of any oil or contaminated debris as of April 1, 2023</p> <p>-The team was not able to conduct assessment due to heavy rains.</p> <p>-No traces of oil sighted on the said barangay. as of March 26, 2023</p>	

REGION PROVINCE CITY/ MUNICIPALITY BARANGAY		TYPE OF INCIDENT	DATE OF OCCURENCE	TIME OF OCCURENCE	DESCRIPTION	ACTIONS TAKEN	REMARKS	STATUS (for flooded areas)
Lazareto		Oil/Chemical Leak	24 March 2023	08:00 pm	<ul style="list-style-type: none"> -Traces of oil spill is observed within the coastal and shoreline of Harka Piloto Island - Presence of scattered oil debris on the shoreline of the barangay -New sightings of oil debris on the shoreline of the barangay 	<ul style="list-style-type: none"> - As of July 06, 2023, 2 PCG personnel conducted shoreline assessment and monitoring. - Total length of segment under monitoring: approximately 1.01 kilometers - Percentage of acceptably clean: 100percent - As of July 1, 2023, the area is subject for resurvey. - Two (2) PCG personnel conducted shoreline assessment and monitoring. -Percentage of acceptably clean: 93percent - As of June 30, 2023, 1 PCG personnel conducted shoreline assessment and monitoring. - Total length of segment under monitoring: approximately 1.01 kilometers - Percentage of acceptably clean: 100percent - As of June 27, 2023, PCG personnel conducted shoreline assessment and monitoring. - Total length of segment under monitoring: approximately 1.01 kilometers - Percentage of acceptably clean: 93percent - As of June 26, 2023, two (2) PCG personnel conducted shoreline assessment and monitoring. - Total length of segment under monitoring: approximately 1.01 kilometers 	<ul style="list-style-type: none"> - As of July 06, 2023, same with the last observation, no sighting or presence of any oil traces in the area. - As of June 30, 2023, Same with the last observation, no sighting or presence of any oil traces in the area - As of June 27, 2023, As per the joint survey made last 17 April 2023, out of 2.36 kilometers of shoreline, 1.01 kilometers is covered by oil contamination and staining (5percent sporadic distribution). - The team was not able to conduct shoreline assessment and monitoring due to unavailability of floating asset - As of June 26, 2023, two (2) PCG personnel conducted shoreline assessment and monitoring. - Total length of segment under monitoring: approximately 1.01 kilometers - Percentage of acceptably clean: 93percent - As of June 14, 2023, as per the joint survey made last 17 April 2023, out of 2.36 kilometers of shoreline, 1.01 kilometers is covered by oil contamination and staining (5percent sporadic distribution). - Same with the last observation, no sighting or presence of any oil traces in the area. - As of June 11, 2023, As per the joint survey 	

REGION PROVINCE CITY/ MUNICIPALITY BARANGAY		TYPE OF INCIDENT	DATE OF OCCURENCE	TIME OF OCCURENCE	DESCRIPTION	ACTIONS TAKEN	REMARKS	STATUS (for flooded areas)
						<p>approximately 1.01 kilometers</p> <ul style="list-style-type: none"> - Percentage of acceptably clean: 93percent - As of June 14, 2023, The area is subject for re-survey. - two (2) PCG personnel conducted shoreline assessment and monitoring. - Percentage of acceptably clean: 93percent - As of June 11, 2023, The area is subject for re-survey. - Four (4) PCG personnel conducted shoreline assessment and monitoring. - Percentage of acceptably clean: 93percent - As of June 5, 2023, Four (4) PCG personnel conducted shoreline assessment and monitoring. -As of June 1, 2023, Phase 2 of the cleaning process thru scraping of oil stain attached to rocks. In addition, the area is subject for re-survey. - Total length of shoreline affected today: approximately 1.01 kilometers - Total length of shoreline cleaned today: approximately 1.01 kilometers - Percentage of acceptably clean: 93% - Affected mangrove area: Nil - As of May 28, 2023, Phase 2 of the cleaning process thru scraping of oil stain attached to rocks. - Three (3) PCG personnel conducted shoreline assessment and monitoring. 	<p>made last 17 April 2023, out of 2.36 kilometers of shoreline, 1.01 kilometers is covered by oil contamination and staining (5percent sporadic distribution).</p> <ul style="list-style-type: none"> - Same with the last observation, no sighting or presence of any oil traces in the area. - As of May 24, 2023, As per the joint survey made last 17 April 2023, out of 2.36 kilometers of shoreline, 1.01 kilometers is covered by oil contamination and staining (5percent sporadic distribution). - Same with the last observation, presence of very minimal oil traces in the area. -As of May 22, 2023, As per the joint survey made last 17 April 2023, out of 2.36 kilometers of shoreline, 1.01 kilometers is covered by oil contamination and staining (5percent sporadic distribution). - As of May 20, 2023, The team was not able to conduct shoreline assessment and monitoring due to unfavorable weather condition. - As of May 11, 2023, As per the joint survey made last 17 April 2023, out of 2.36 kilometers of shoreline, 1.01 kilometers is covered by oil contamination and staining (5percent sporadic distribution). - Same with the last observation, presence of very minimal oil traces in the area. 	

REGION PROVINCE CITY/ MUNICIPALITY BARANGAY		TYPE OF INCIDENT	DATE OF OCCURENCE	TIME OF OCCURENCE	DESCRIPTION	ACTIONS TAKEN	REMARKS	STATUS (for flooded areas)
						<ul style="list-style-type: none"> - 0.5 sack (approximately 12.5 kilos) of oil contaminated materials collected. - Total length of shoreline affected today: approximately 1.01 kilometers - Total length of shoreline cleaned today: approximately 993 meters - Percentage of acceptably clean: 93percent - As of May 22, 2023, phase 2 of the cleaning process thru scraping of oil stain attached to rocks. -Nine (9) PCG personnel conducted clean-up -Five (5) PCG personnel conducted clean-up. - 0.5 sack (approximately 12.5 kilos) of oil contaminated materials collected. - Total length of shoreline affected today: approximately 1.01 kilometers - Total length of shoreline cleaned: approximately 1,010 meters - Percentage of acceptably clean: 93percent - As of May 4, 2023, Phase 2 of the cleaning process thru scraping of oil stain attached to rocks.-Total length of shoreline affected today: approximately 1.01 kilometers. - One (1) sack (approximately 25 kilos) of oil contaminated materials 	<ul style="list-style-type: none"> -As of May 4, 2023, As per the joint survey made last 17 April 2023, out of 2.36 kilometers of shoreline, 1.01 kilometers is covered by oil contamination and staining (5% sporadic distribution). -The team was not able to conduct shoreline assessment and clean-up due to bad weather. - As of April 29, 2023, Same with the last observation, presence of very minimal traces of oil. - As of April 27, 2023, Same with the last observation, presence of very minimal oil contaminated materials. -As of April 20, 2023, NO new traces of oil spill were reported along the shoreline of Sitio Silangan and Harka Piloto Island. -As of April 16, 2023, Presence of new but very minimal oil debris in the area. - As of April 13, 2023, same with the last observation, presence of very minimal oil debris. -12 April 2023 -Presence of minimal oiled debris. -As of 07 April 2023, Same as previous observation, sporadic oil debris present in the area. As of April 6, 2023, NO new traces of oil spill were reported along the shoreline of Sitio Silangan and Harka Piloto Island As of 04 April 2023, Same as previous observations, sporadic oil debris present in the 	

REGION PROVINCE CITY/ MUNICIPALITY BARANGAY		TYPE OF INCIDENT	DATE OF OCCURENCE	TIME OF OCCURENCE	DESCRIPTION	ACTIONS TAKEN	REMARKS	STATUS (for flooded areas)
						<p>collected.</p> <ul style="list-style-type: none"> - Total length of shoreline affected today: approximately 950 meters - Total length of shoreline cleaned: approximately 921.5 meters - Percentage of shoreline cleaned: 97percent -As of April 27, 2023, The team commenced with Phase 2 of the cleaning process thru scraping of oil stain attached to rocks. Eleven (11) PCG personnel conducted shoreline clean-up. -One (1) sack (approximately 25 kilos) of oil contaminated materials collected. -Total length of shoreline affected today: approximately 950 meters -Total length of shoreline cleaned: approximately 903 meters -Percentage of shoreline cleaned: 95% -Affected mangrove area: Nil <p>Instructed barangay Officials of Coastal Barangays to monitor coastal areas for possible sightings of Oil Spill from MT Princess Empress. Monitoring and Technical Group (PCG, CDRRMD, FMO, DENR, Office of the City Mayor) continuous monitoring of coastal areas. IEC on coastal barangays through the help of City Health and Sanitation Department,</p>	<p>area.</p> <ul style="list-style-type: none"> -Sporadic oil debris present in the area. -New oil contaminated debris observed in the area as of April 1, 2023 -The team was not able to conduct assessment due to heavy rains. -As of 29 March 2023, NO new traces of oil spill were reported along the shoreline of Sitio Silangan -As of March 26, 2023, NO traces of oil spill is observed along the shoreline of Sitio Silangan -As of March 24, 2023, 2:25 PM, traces of oil spill were observed along the shoreline and coastals of Harka Piloto Island 	

REGION PROVINCE CITY/ MUNICIPALITY BARANGAY		TYPE OF INCIDENT	DATE OF OCCURENCE	TIME OF OCCURENCE	DESCRIPTION	ACTIONS TAKEN	REMARKS	STATUS (for flooded areas)
						<p>Fisheries Management Office, City DRRM Department and Office of the City Mayor. Alternative spill booms were deployed at Barangay Navotas, Maidlang, Silonay, Ibaba East, Ibaba West and Wawa Public Advisory (thru official social media accounts) for FISHING BAN to all coastal areas/barangays of Calapan.</p> <p>Continuous production and repair of alternative spill booms. Water sampling and shoreline assessment accompanied by the personnel of CDRRMD, DENR and PCG.</p> <p>Distribution of Food packs and IEC at Sitio Proper Brgy. Navotas Calapan City. Water for domestic use and potable drinking water distribution/delivery at Barangay Navotas and Maidlang with the help of partner agencies and volunteers.</p> <p>Acceptance and inventory of delivered PPEs, materials for improvised spill booms and other cleaning materials for disposal of oil spill.</p> <p>Constant meeting and discussion of City DRRM Council.</p> <p>Declaration of State of Calamity in twenty-three (23) coastal barangays of Calapan City under Resolution No. 372, based on the Certification from the Secretary to the Sangguniang Panlungsod issued on 24th day of March, 2023.</p>		

REGION PROVINCE CITY/ MUNICIPALITY BARANGAY		TYPE OF INCIDENT	DATE OF OCCURENCE	TIME OF OCCURENCE	DESCRIPTION	ACTIONS TAKEN	REMARKS	STATUS (for flooded areas)
						<p>Residents were also advised not to get water from the sources near coastal.</p> <p>Meeting with Barangay Officials of coastal barangays is set on 27 March 2023. Delivery of 10,000 liters of water at Barangay Navotas through the help of personnel from City Tourism Office, City Youth and PNP Maritime.</p> <p>Delivery of KN95 respirator (5 boxes), Absorbent Pad (2 boxes), Heavy Duty Plastics (1 Box), Large Gloves (2 Boxes), Medium Gloves (1 Box)</p> <p>-Seventeen (17) Coast Guard personnel conducted clean-up.</p> <p>-Twelve (12) (approximately 300 kilos) sacks of oil contaminated debris collected.</p> <p>-Total length of shoreline affected today: approximately 500 meters</p> <p>-Total length of shoreline cleaned: approximately 100 meters</p> <p>-Percentage of shoreline cleaned: 20percent</p> <p>-Affected mangrove area: NIL</p> <p>-Instructed barangay Officials of Coastal Barangays to monitor coastal areas for possible sightings of Oil Spill from MT Princess Empress.</p> <p>-Monitoring and Technical Group (PCG, CDRRMD, FMO, DENR, Office of the City Mayor) continuous monitoring of coastal areas.</p>		

REGION PROVINCE CITY/ MUNICIPALITY BARANGAY		TYPE OF INCIDENT	DATE OF OCCURENCE	TIME OF OCCURENCE	DESCRIPTION	ACTIONS TAKEN	REMARKS	STATUS (for flooded areas)
						<ul style="list-style-type: none"> -IEC on coastal barangays through the help of City Health and Sanitation Department, Fisheries Management Office, City DRRM Department and Office of the City Mayor. - -Alternative spill booms were deployed at Barangay Navotas, Maidlang, Silonay, Ibaba East, Ibaba West and Wawa -Public Advisory (thru official social media accounts) for FISHING BAN to all coastal areas/barangays of Calapan. -Continuous production and repair of alternative spill booms. -Water sampling and shoreline assessment accompanied by the personnel of CDRRMD, DENR and PCG. -Distribution of Food packs and IEC at Sitio Proper Brgy. Navotas Calapan City. Water for domestic use and potable drinking water distribution/delivery at Barangay Navotas and Maidlang with the help of partner agencies and volunteers. -Acceptance and inventory of delivered PPEs, materials for improvised spill booms and other cleaning materials for disposal of oil spill. -Constant meeting and discussion of City DRRM Council. -Declaration of State of Calamity in twenty-three (23) coastal barangays of Calapan City under Resolution No. 372, based on the Certification from the Secretary to the 		

REGION PROVINCE CITY/ MUNICIPALITY BARANGAY		TYPE OF INCIDENT	DATE OF OCCURENCE	TIME OF OCCURENCE	DESCRIPTION	ACTIONS TAKEN	REMARKS	STATUS (for flooded areas)
						<p>Sangguniang Panlungsod issued on 24th day of March, 2023.</p> <ul style="list-style-type: none"> -Residents were also advised not to get water from the sources near coastal. -Meeting with Barangay Officials of coastal barangays is set on March 27, 2023. -Delivery of 10,000 liters of water at Barangay Navotas through the help of personnel from City Tourism Office, City Youth and PNP Maritime. -Delivery of KN95 respirator (5 boxes), Absorbent Pad (2 boxes), Heavy Duty Plastics (1 Box), Large Gloves (2 Boxes), Medium Gloves (1 Box) -Eight (8) Coast Guard personnel conducted clean-up -One (1) sack (approximately 25 kilos) of oil contaminated debris collected. -Total length of shoreline affected today: 500 meters -Total length of shoreline cleaned: 350 meters -Percentage of shoreline cleaned: 70percent -Affected mangrove area: NIL 		

REGION PROVINCE CITY/ MUNICIPALITY BARANGAY		TYPE OF INCIDENT	DATE OF OCCURENCE	TIME OF OCCURENCE	DESCRIPTION	ACTIONS TAKEN	REMARKS	STATUS (for flooded areas)
Nag-Iba I		Oil/Chemical Leak	24 March 2023	09:00 am	Traces of oil spill is observed within the shoreline	<ul style="list-style-type: none"> - As of July 06, 2023, 1 PCG personnel conducted shoreline assessment and monitoring. - As of June 30, 2023, 1 PCG personnel conducted shoreline assessment and monitoring. - As of June 30, 2023, Same with the last observation, no sighting or presence of any oil traces in the area - As of June 27, 2023, 2 PCG personnel conducted shoreline assessment and monitoring. - As of June 19, 2023, Two (2) PCG personnel conducted shoreline assessment and monitoring. - As of June 11, 2023, The team was not able to conduct shoreline assessment and monitoring due to unavailability of floating asset. - As of May 24, 2023, Same with the last observation, no sighting or presence of any oil traces in the area - As of May 22, 2023, Two (2) PCG personnel conducted shoreline assessment and monitoring. - As of April 29, 2023, Same with the last observation, no sighting and presence of any traces of oil or contaminated materials in the area. -As of April 23, 2023 Seven (7) PCG personnel conducted shoreline assessment -As of 07 April 2023, Eleven (11) PCG 	<ul style="list-style-type: none"> - As of July 06, 2023, same with the last observation, no sighting or presence of any oil traces in the area. - As of July 1, 2023, The team was no able to conduct shoreline assessment and monitoring due to unavailability of floating asset. - As of June 27, 2023, Same with the last observation, no sighting or presence of any oil traces in the area. - As of June 26, 2023, two (2) PCG personnel conducted shoreline assessment and monitoring. - As of June 26, 2023, same with the last observation, no sighting or presence of any oil traces in the area. - As of June 14, 2023, The team was not able to conduct shoreline assessment and monitoring due to unavailability of floating asset. - As of June 11, 2023, two (2) PCG personnel conducted shoreline assessment and monitoring. -As of May 28, 2023, The team was not able to conduct shoreline assessment and monitoring due to unfavorable sea condition. - As of May 24, 2023, Two (2) PCG personnel conducted shoreline assessment and monitoring. - As of May 20, 2023, The team was not able to conduct shoreline 	

REGION PROVINCE CITY/ MUNICIPALITY BARANGAY		TYPE OF INCIDENT	DATE OF OCCURENCE	TIME OF OCCURENCE	DESCRIPTION	ACTIONS TAKEN	REMARKS	STATUS (for flooded areas)
						<p>personnel conducted clean-up.</p> <p>Total length of shoreline affected today: Nil</p> <p>Total length of shoreline cleaned: Nil</p> <p>Percentage of shoreline cleaned: Nil</p> <p>Affected mangrove area: Nil</p> <p>Instructed barangay Officials of Coastal Barangays to monitor coastal areas for possible sightings of Oil Spill from MT Princess Empress. Monitoring and Technical Group (PCG, CDRRMD, FMO, DENR, Office of the City Mayor) continuous monitoring of coastal areas. IEC on coastal barangays through the help of City Health and Sanitation Department, Fisheries Management Office, City DRRM Department and Office of the City Mayor. Alternative spill booms were deployed at Barangay Navotas, Maidlang, Silonay, Ibaba East, Ibaba West and Wawa Public Advisory (thru official social media accounts) for FISHING BAN to all coastal areas/barangays of Calapan. Continuous production and repair of alternative spill booms. Water sampling and shoreline assessment accompanied by the personnel of CDRRMD, DENR and</p>	<p>assessment and monitoring due to unfavorable weather condition.</p> <p>-As of May 04, 2023 The team was not able to conduct assessment and monitoring due to unfavorable sea condition..</p> <p>- As of April 29, 2023, Two (2) PCG personnel conducted shoreline assessment.</p> <p>- As of April 27, 2023, the team was not able to conduct shoreline assessment due to lack of floating asset.</p> <p>-As of April 20, 2023, NO new traces of oil spill were reported along the shoreline and coastals of Sitio Ibaba, Brgy. Nag-Iba I</p> <p>The team was not able to conduct assessment due to unavailability of floating asset.</p> <p>-The team was not able to conduct assessment due to unavailability of RHIB as of April 09, 2023.</p> <p>-As of 07 April 2023, The team was not able to conduct assessment due to unavailability of RHIB.</p> <p>As of April 6, 2023, NO new traces of oil spill were reported along the shoreline and coastals of Sitio Ibaba, Brgy. Nag-Iba I</p> <p>As of 04 April 2023, Presence of minimal oiled debris (contaminated debris such as leaves, garbage and small branches).</p> <p>-The team was not able to conduct assessment unavailability of RHIB as of April 1, 2023</p>	

REGION PROVINCE CITY/ MUNICIPALITY BARANGAY		TYPE OF INCIDENT	DATE OF OCCURENCE	TIME OF OCCURENCE	DESCRIPTION	ACTIONS TAKEN	REMARKS	STATUS (for flooded areas)
						<p>PCG. Distribution of Food packs and IEC at Sitio Proper Brgy. Navotas Calapan City. Water for domestic use and potable drinking water distribution/delivery at Barangay Navotas and Maidlang with the help of partner agencies and volunteers. Acceptance and inventory of delivered PPEs, materials for improvised spill booms and other cleaning materials for disposal of oil spill. Constant meeting and discussion of City DRRM Council. Declaration of State of Calamity in twenty-three (23) coastal barangays of Calapan City under Resolution No. 372, based on the Certification from the Secretary to the Sangguniang Panlungsod issued on 24th day of March, 2023. Residents were also advised not to get water from the sources near coastal. Meeting with Barangay Officials of coastal barangays is set on 27 March 2023. Delivery of 10,000 liters of water at Barangay Navotas through the help of personnel from City Tourism Office, City Youth and PNP Maritime. Delivery of KN95 respirator (5 boxes), Absorbent Pad (2 boxes), Heavy Duty Plastics (1 Box), Large Gloves (2 Boxes), Medium Gloves (1 Box) -Instructed barangay</p>	<p>-As of 29 March 2023, NO new traces of oil spill were reported along the shoreline and coasts of Sitio Ibaba, Brgy. Nag-Iba I -As of 24 March 2023, 10:00 AM, traces of oil spill were observed along the shoreline and coasts of Brgy. Nag-Iba I -As of March 26, 2023, 08:35 AM, NO traces of oil spill were observed along the shoreline and coasts of Sitio Ibaba, Brgy. Nag-Iba I -As of March 24, 2023, 09:00 AM, traces of oil spill were observed along the shoreline and coasts of Sitio Ibaba, Brgy. Nag-Iba I</p>	

REGION PROVINCE CITY/ MUNICIPALITY BARANGAY		TYPE OF INCIDENT	DATE OF OCCURENCE	TIME OF OCCURENCE	DESCRIPTION	ACTIONS TAKEN	REMARKS	STATUS (for flooded areas)
						<p>Officials of Coastal Barangays to monitor coastal areas for possible sightings of Oil Spill from MT Princess Empress.</p> <ul style="list-style-type: none"> -Monitoring and Technical Group (PCG, CDRRMD, FMO, DENR, Office of the City Mayor) continuous monitoring of coastal areas. -IEC on coastal barangays through the help of City Health and Sanitation Department, Fisheries Management Office, City DRRM Department and Office of the City Mayor. - -Alternative spill booms were deployed at Barangay Navotas, Maidlang, Silonay, Ibaba East, Ibaba West and Wawa -Public Advisory (thru official social media accounts) for FISHING BAN to all coastal areas/barangays of Calapan. -Continuous production and repair of alternative spill booms. -Water sampling and shoreline assessment accompanied by the personnel of CDRRMD, DENR and PCG. -Distribution of Food packs and IEC at Sitio Proper Brgy. Navotas Calapan City. Water for domestic use and potable drinking water distribution/delivery at Barangay Navotas and Maidlang with the help of partner agencies and volunteers. -Acceptance and inventory of delivered PPEs, materials for improvised spill booms and other cleaning 		

REGION PROVINCE CITY/ MUNICIPALITY BARANGAY		TYPE OF INCIDENT	DATE OF OCCURENCE	TIME OF OCCURENCE	DESCRIPTION	ACTIONS TAKEN	REMARKS	STATUS (for flooded areas)
						<p>materials for disposal of oil spill.</p> <p>-Constant meeting and discussion of City DRRM Council.</p> <p>-Declaration of State of Calamity in twenty-three (23) coastal barangays of Calapan City under Resolution No. 372, based on the Certification from the Secretary to the Sangguniang Panlungsod issued on 24th day of March, 2023.</p> <p>-Residents were also advised not to get water from the sources near coastal.</p> <p>-Meeting with Barangay Officials of coastal barangays is set on March 27, 2023.</p> <p>-Delivery of 10,000 liters of water at Barangay Navotas through the help of personnel from City Tourism Office, City Youth and PNP Maritime.</p> <p>-Delivery of KN95 respirator (5 boxes), Absorbent Pad (2 boxes), Heavy Duty Plastics (1 Box), Large Gloves (2 Boxes), Medium Gloves (1 Box)</p> <p>-Delivery of KN95 respirator (5 boxes), Absorbent Pad (2 boxes), Heavy Duty Plastics (1 Box), Large Gloves (2 Boxes), Medium Gloves (1 Box)</p>		

REGION PROVINCE CITY/ MUNICIPALITY BARANGAY		TYPE OF INCIDENT	DATE OF OCCURENCE	TIME OF OCCURENCE	DESCRIPTION	ACTIONS TAKEN	REMARKS	STATUS (for flooded areas)
Silonay		Oil/Chemical Leak	24 March 2023	10:00 am	Traces of oil spill is observed within the coastal	<p>-Instructed barangay Officials of Coastal Barangays to monitor coastal areas for possible sightings of Oil Spill from MT Princess Empress. Monitoring and Technical Group (PCG, CDRRMD, FMO, DENR, Office of the City Mayor) continuous monitoring of coastal areas. IEC on coastal barangays through the help of City Health and Sanitation Department, Fisheries Management Office, City DRRM Department and Office of the City Mayor. Alternative spill booms were deployed at Barangay Navotas, Maidlang, Silonay, Ibaba East, Ibaba West and Wawa Public Advisory (thru official social media accounts) for FISHING BAN to all coastal areas/barangays of Calapan. Continuous production and repair of alternative spill booms. Water sampling and shoreline assessment accompanied by the personnel of CDRRMD, DENR and PCG. Distribution of Food packs and IEC at Sitio Proper Brgy. Navotas Calapan City. Water for domestic use and potable drinking water distribution/delivery at Barangay Navotas and Maidlang with the help of partner agencies and volunteers. Acceptance and inventory of delivered PPEs, materials for improvised spill booms</p>	<p>-As of April 20, 2023, NO new traces of oil spill were reported along the shoreline and coastals of Brgy. Silonay -As of 29 March 2023, NO new traces of oil spill were reported along the shoreline and coastals of Brgy. Silonay As of 29 March 2023, NO new traces of oil spill were reported along the coastals of Harka Piloto Island As of 26 March 2023, 11:00 AM, NO traces of oil spill were observed along the shoreline and coastals of Brgy. Silonay</p>	

REGION PROVINCE CITY/ MUNICIPALITY BARANGAY		TYPE OF INCIDENT	DATE OF OCCURENCE	TIME OF OCCURENCE	DESCRIPTION	ACTIONS TAKEN	REMARKS	STATUS (for flooded areas)
						<p>and other cleaning materials for disposal of oil spill.</p> <p>Constant meeting and discussion of City DRRM Council.</p> <p>Declaration of State of Calamity in twenty-three (23) coastal barangays of Calapan City under Resolution No. 372, based on the Certification from the Secretary to the Sangguniang Panlungsod issued on 24th day of March, 2023.</p> <p>Residents were also advised not to get water from the sources near coastal.</p> <p>Meeting with Barangay Officials of coastal barangays is set on March 27, 2023.</p> <p>Delivery of 10,000 liters of water at Barangay Navotas through the help of personnel from City Tourism Office, City Youth and PNP Maritime.</p> <p>Delivery of KN95 respirator (5 boxes), Absorbent Pad (2 boxes), Heavy Duty Plastics (1 Box), Large Gloves (2 Boxes), Medium Gloves (1 Box)</p> <p>-Instructed barangay Officials of Coastal Barangays to monitor coastal areas for possible sightings of Oil Spill from MT Princess Empress.</p> <p>-Monitoring and Technical Group (PCG, CDRRMD, FMO, DENR, Office of the City Mayor) continuous monitoring of coastal areas.</p> <p>-IEC on coastal barangays through the</p>		

REGION PROVINCE CITY/ MUNICIPALITY BARANGAY		TYPE OF INCIDENT	DATE OF OCCURENCE	TIME OF OCCURENCE	DESCRIPTION	ACTIONS TAKEN	REMARKS	STATUS (for flooded areas)
						<p>help of City Health and Sanitation Department, Fisheries Management Office, City DRRM Department and Office of the City Mayor. -</p> <p>-Alternative spill booms were deployed at Barangay Navotas, Maidlang, Silonay, Ibaba East, Ibaba West and Wawa</p> <p>-Public Advisory (thru official social media accounts) for FISHING BAN to all coastal areas/barangays of Calapan.</p> <p>-Continuous production and repair of alternative spill booms.</p> <p>-Water sampling and shoreline assessment accompanied by the personnel of CDRRMD, DENR and PCG.</p> <p>-Distribution of Food packs and IEC at Sitio Proper Brgy. Navotas Calapan City. Water for domestic use and potable drinking water distribution/delivery at Barangay Navotas and Maidlang with the help of partner agencies and volunteers.</p> <p>-Acceptance and inventory of delivered PPEs, materials for improvised spill booms and other cleaning materials for disposal of oil spill.</p> <p>-Constant meeting and discussion of City DRRM Council.</p> <p>-Declaration of State of Calamity in twenty-three (23) coastal barangays of Calapan City under Resolution No. 372, based on the Certification from the Secretary to the Sangguniang Panlungsod issued on</p>		

REGION PROVINCE CITY/ MUNICIPALITY BARANGAY		TYPE OF INCIDENT	DATE OF OCCURENCE	TIME OF OCCURENCE	DESCRIPTION	ACTIONS TAKEN	REMARKS	STATUS (for flooded areas)
						<p>24th day of March, 2023.</p> <p>-Residents were also advised not to get water from the sources near coastal.</p> <p>-Meeting with Barangay Officials of coastal barangays is set on March 27, 2023.</p> <p>-Delivery of 10,000 liters of water at Barangay Navotas through the help of personnel from City Tourism Office, City Youth and PNP Maritime.</p> <p>-Delivery of KN95 respirator (5 boxes), Absorbent Pad (2 boxes), Heavy Duty Plastics (1 Box), Large Gloves (2 Boxes), Medium Gloves (1 Box)</p>		
Suqui		Oil/Chemical Leak	24 March 2023	05:58 pm	Traces of oil spill is observed along the shoreline of Donny Land Resort	<p>-Instructed barangay Officials of Coastal Barangays to monitor coastal areas for possible sightings of Oil Spill from MT Princess Empress. Monitoring and Technical Group (PCG, CDRRMD, FMO, DENR, Office of the City Mayor) continuous monitoring of coastal areas. IEC on coastal barangays through the help of City Health and Sanitation Department, Fisheries Management Office, City DRRM Department and Office of the City Mayor. Alternative spill booms were deployed at Barangay Navotas, Maidlang, Silonay, Ibaba East, Ibaba West and Wawa Public Advisory (thru official social media accounts) for FISHING BAN to all coastal</p>	<p>-As of April 20, 2023, NO new traces of oil spill were reported along the shoreline of Suqui</p> <p>As of April 6, 2023, NO new traces of oil spill were reported along the shoreline of Donny Land Resort</p> <p>As of April 1, 2023, NO new traces of oil spill were reported along the shoreline of Donny Land Resort</p> <p>-As of 29 March2023, NO new traces of oil spill were reported along the shoreline of Donny Land Resort</p> <p>-As of 29 March 2023, NO new traces of oil spill were reported along the shoreline and coastals of Sitio Ibaba, Brgy. Nag-Iba I</p> <p>-As of 26 March 2023, NO Traces of oil spill is observed along the shoreline of Donny Land Resort</p>	

REGION PROVINCE CITY/ MUNICIPALITY BARANGAY		TYPE OF INCIDENT	DATE OF OCCURENCE	TIME OF OCCURENCE	DESCRIPTION	ACTIONS TAKEN	REMARKS	STATUS (for flooded areas)
						<p>areas/barangays of Calapan.</p> <p>Continuous production and repair of alternative spill booms. Water sampling and shoreline assessment accompanied by the personnel of CDRRMD, DENR and PCG.</p> <p>Distribution of Food packs and IEC at Sitio Proper Brgy. Navotas Calapan City. Water for domestic use and potable drinking water distribution/delivery at Barangay Navotas and Maidlang with the help of partner agencies and volunteers.</p> <p>Acceptance and inventory of delivered PPEs, materials for improvised spill booms and other cleaning materials for disposal of oil spill.</p> <p>Constant meeting and discussion of City DRRM Council.</p> <p>Declaration of State of Calamity in twenty-three (23) coastal barangays of Calapan City under Resolution No. 372, based on the Certification from the Secretary to the Sangguniang Panlungsod issued on 24th day of March, 2023.</p> <p>Residents were also advised not to get water from the sources near coastal.</p> <p>Meeting with Barangay Officials of coastal barangays is set on 27 March 2023. Delivery of 10,000 liters of water at Barangay Navotas through the help of personnel from City Tourism Office, City Youth and PNP</p>		

REGION PROVINCE CITY/ MUNICIPALITY BARANGAY		TYPE OF INCIDENT	DATE OF OCCURENCE	TIME OF OCCURENCE	DESCRIPTION	ACTIONS TAKEN	REMARKS	STATUS (for flooded areas)
						<p>Maritime. Delivery of KN95 respirator (5 boxes), Absorbent Pad (2 boxes), Heavy Duty Plastics (1 Box), Large Gloves (2 Boxes), Medium Gloves (1 Box) -Instructed barangay Officials of Coastal Barangays to monitor coastal areas for possible sightings of Oil Spill from MT Princess Empress. -Monitoring and Technical Group (PCG, CDRRMD, FMO, DENR, Office of the City Mayor) continuous monitoring of coastal areas. -IEC on coastal barangays through the help of City Health and Sanitation Department, Fisheries Management Office, City DRRM Department and Office of the City Mayor. - -Alternative spill booms were deployed at Barangay Navotas, Maidlang, Silonay, Ibaba East, Ibaba West and Wawa -Public Advisory (thru official social media accounts) for FISHING BAN to all coastal areas/barangays of Calapan. -Continuous production and repair of alternative spill booms. -Water sampling and shoreline assessment accompanied by the personnel of CDRRMD, DENR and PCG. -Distribution of Food packs and IEC at Sitio Proper Brgy. Navotas Calapan City. Water for domestic use and potable drinking water</p>		

REGION PROVINCE CITY/ MUNICIPALITY BARANGAY		TYPE OF INCIDENT	DATE OF OCCURENCE	TIME OF OCCURENCE	DESCRIPTION	ACTIONS TAKEN	REMARKS	STATUS (for flooded areas)
						<p>distribution/delivery at Barangay Navotas and Maidlang with the help of partner agencies and volunteers.</p> <ul style="list-style-type: none"> -Acceptance and inventory of delivered PPEs, materials for improvised spill booms and other cleaning materials for disposal of oil spill. -Constant meeting and discussion of City DRRM Council. -Declaration of State of Calamity in twenty-three (23) coastal barangays of Calapan City under Resolution No. 372, based on the Certification from the Secretary to the Sangguniang Panlungsod issued on 24th day of March, 2023. -Residents were also advised not to get water from the sources near coastal. -Meeting with Barangay Officials of coastal barangays is set on March 27, 2023. -Delivery of 10,000 liters of water at Barangay Navotas through the help of personnel from City Tourism Office, City Youth and PNP Maritime. -Delivery of KN95 respirator (5 boxes), Absorbent Pad (2 boxes), Heavy Duty Plastics (1 Box), Large Gloves (2 Boxes), Medium Gloves (1 Box) 		

REGION PROVINCE CITY/ MUNICIPALITY BARANGAY		TYPE OF INCIDENT	DATE OF OCCURENCE	TIME OF OCCURENCE	DESCRIPTION	ACTIONS TAKEN	REMARKS	STATUS (for flooded areas)
Baco Chico Island		Oil/Chemical Leak	20 March 2023		Traces of oil spill is observed within the coastal of Baco Chico Island	<p>Instructed barangay Officials of Coastal Barangays to monitor coastal areas for possible sightings of Oil Spill from MT Princess Empress. Monitoring and Technical Group (PCG, CDRRMD, FMO, DENR, Office of the City Mayor) continuous monitoring of coastal areas. IEC on coastal barangays through the help of City Health and Sanitation Department, Fisheries Management Office, City DRRM Department and Office of the City Mayor. Alternative spill booms were deployed at Barangay Navotas, Maidlang, Silonay, Ibaba East, Ibaba West and Wawa Public Advisory (thru official social media accounts) for FISHING BAN to all coastal areas/barangays of Calapan. Continuous production and repair of alternative spill booms. Water sampling and shoreline assessment accompanied by the personnel of CDRRMD, DENR and PCG. Distribution of Food packs and IEC at Sitio Proper Brgy. Navotas Calapan City. Water for domestic use and potable drinking water distribution/delivery at Barangay Navotas and Maidlang with the help of partner agencies and volunteers. Acceptance and inventory of delivered PPEs, materials for improvised spill booms</p>		

REGION PROVINCE CITY/ MUNICIPALITY BARANGAY		TYPE OF INCIDENT	DATE OF OCCURENCE	TIME OF OCCURENCE	DESCRIPTION	ACTIONS TAKEN	REMARKS	STATUS (for flooded areas)
						<p>and other cleaning materials for disposal of oil spill.</p> <p>Constant meeting and discussion of City DRRM Council.</p> <p>Declaration of State of Calamity in twenty-three (23) coastal barangays of Calapan City under Resolution No. 372, based on the Certification from the Secretary to the Sangguniang Panlungsod issued on 24th day of March, 2023.</p> <p>Residents were also advised not to get water from the sources near coastal.</p> <p>Meeting with Barangay Officials of coastal barangays is set on March 27, 2023.</p> <p>Delivery of 10,000 liters of water at Barangay Navotas through the help of personnel from City Tourism Office, City Youth and PNP Maritime.</p> <p>Delivery of KN95 respirator (5 boxes), Absorbent Pad (2 boxes), Heavy Duty Plastics (1 Box), Large Gloves (2 Boxes), Medium Gloves (1 Box)</p> <p>-Instructed barangay Officials of Coastal Barangays to monitor coastal areas for possible sightings of Oil Spill from MT Princess Empress.</p> <p>-Monitoring and Technical Group (PCG, CDRRMD, FMO, DENR, Office of the City Mayor) continuous monitoring of coastal areas.</p> <p>-IEC on coastal barangays through the</p>		

REGION PROVINCE CITY/ MUNICIPALITY BARANGAY		TYPE OF INCIDENT	DATE OF OCCURENCE	TIME OF OCCURENCE	DESCRIPTION	ACTIONS TAKEN	REMARKS	STATUS (for flooded areas)
						<p>help of City Health and Sanitation Department, Fisheries Management Office, City DRRM Department and Office of the City Mayor. -</p> <p>-Alternative spill booms were deployed at Barangay Navotas, Maidlang, Silonay, Ibaba East, Ibaba West and Wawa</p> <p>-Public Advisory (thru official social media accounts) for FISHING BAN to all coastal areas/barangays of Calapan.</p> <p>-Continuous production and repair of alternative spill booms.</p> <p>-Water sampling and shoreline assessment accompanied by the personnel of CDRRMD, DENR and PCG.</p> <p>-Distribution of Food packs and IEC at Sitio Proper Brgy. Navotas Calapan City. Water for domestic use and potable drinking water distribution/delivery at Barangay Navotas and Maidlang with the help of partner agencies and volunteers.</p> <p>-Acceptance and inventory of delivered PPEs, materials for improvised spill booms and other cleaning materials for disposal of oil spill.</p> <p>-Constant meeting and discussion of City DRRM Council.</p> <p>-Declaration of State of Calamity in twenty-three (23) coastal barangays of Calapan City under Resolution No. 372, based on the Certification from the Secretary to the Sangguniang Panlungsod issued on</p>		

REGION PROVINCE CITY/ MUNICIPALITY BARANGAY		TYPE OF INCIDENT	DATE OF OCCURENCE	TIME OF OCCURENCE	DESCRIPTION	ACTIONS TAKEN	REMARKS	STATUS (for flooded areas)
						<p>24th day of March, 2023.</p> <p>-Residents were also advised not to get water from the sources near coastal.</p> <p>-Meeting with Barangay Officials of coastal barangays is set on March 27, 2023.</p> <p>-Delivery of 10,000 liters of water at Barangay Navotas through the help of personnel from City Tourism Office, City Youth and PNP Maritime.</p> <p>-Delivery of KN95 respirator (5 boxes), Absorbent Pad (2 boxes), Heavy Duty Plastics (1 Box), Large Gloves (2 Boxes), Medium Gloves (1 Box)</p>		
Wawa		Oil/Chemical Leak	24 March 2023	04:00 pm	New traces of oil debris stranded on the shoreline of the barangay.	<p>- As of July 06, 2023, 1 PCG personnel conducted shoreline assessment and monitoring.</p> <p>- As of June 30, 2023, 1 PCG personnel conducted shoreline assessment and monitoring.</p> <p>- As of June 27, 2023, 2 PCG personnel conducted shoreline assessment and monitoring.</p> <p>- As of June 26, 2023, two (2) PCG personnel conducted shoreline assessment and monitoring.</p> <p>- As of June 14, 2023, two (2) PCG personnel conducted shoreline assessment and monitoring.</p> <p>- As of June 11, 2023, two (2) PCG personnel conducted shoreline assessment and monitoring.</p>	<p>- As of July 06, 2023, same with the last observation, no sighting or presence of any oil traces in the area.</p> <p>- As of June 30, 2023, Same with the last observation, no sighting or presence of any oil traces in the area</p> <p>- As of June 27, 2023, Same with the last observation, no sighting or presence of any oil traces in the area.</p> <p>- As of June 26, 2023, same with the last observation, no sighting or presence of any oil traces in the area.</p> <p>- As of June 14, 2023, Same with the last observation, no sighting or presence of any oil traces in the area.</p> <p>- As of June 11, 2023,</p>	

REGION PROVINCE CITY/ MUNICIPALITY BARANGAY		TYPE OF INCIDENT	DATE OF OCCURENCE	TIME OF OCCURENCE	DESCRIPTION	ACTIONS TAKEN	REMARKS	STATUS (for flooded areas)
						<ul style="list-style-type: none"> - As of May 24, 2023, Two (2) PCG personnel conducted shoreline assessment and monitoring. -As of May 14, 2023 Two (2) PCG personnel conducted shoreline assessment. - Total length of shoreline affected today: Nil - Total length of shoreline cleaned: Nil - Percentage of shoreline cleaned: Nil - Affected mangrove area: Nil-As of April 11, 2023 Fifteen (15) PCG personnel conducted shoreline assessment As of 07 April 2023, Twelve (12) PCG personnel conducted shoreline assessment. Total length of shoreline affected today: Nil Total length of shoreline cleaned: Nil Percentage of shoreline cleaned: Nil Affected mangrove area: Nil 	<ul style="list-style-type: none"> Same with the last observation, no sighting or presence of any oil traces in the area. - As of May 24, 2023, Same with the last observation, no sighting or presence of any oil traces in the area - As of May 20, 2023, The team was not able to conduct shoreline assessment and monitoring due to unfavorable weather condition. - As of May 20, 2023, The team was not able to conduct shoreline assessment and monitoring due to unfavorable weather condition. - As of May 4, 2023, Same with the last observation, no sighting and presence of any traces of oil or contaminated materials in the area.. -As of 07 April 2023, The team was not able to conduct assessment due to road rehabilitation. -The team was not able to conduct assessment due to road rehabilitation as of 04 April 2023. -No traces of oil sighted on the said barangay as of March 26, 2023 	

REGION PROVINCE CITY/ MUNICIPALITY BARANGAY		TYPE OF INCIDENT	DATE OF OCCURENCE	TIME OF OCCURENCE	DESCRIPTION	ACTIONS TAKEN	REMARKS	STATUS (for flooded areas)
Nag-Iba II		Oil/Chemical Leak	24 March 2023			<ul style="list-style-type: none"> - As of July 06, 2023, 1 PCG personnel conducted shoreline assessment and monitoring. - As of June 30, 2023, 1 PCG personnel conducted shoreline assessment and monitoring. - As of June 27, 2023, 2 PCG personnel conducted shoreline assessment and monitoring. - As of June 26, 2023, two (2) PCG personnel conducted shoreline assessment and monitoring. - As of June 19, 2023, Two (2) PCG personnel conducted shoreline assessment and monitoring. - As of June 11, 2023, The team was not able to conduct shoreline assessment and monitoring due to unavailability of floating asset. - As of May 24, 2023, Same with the last observation, no sighting or presence of any oil traces in the area - As of May 22, 2023, Two (2) PCG personnel conducted shoreline assessment and monitoring. - As of May 11, 2023, Same with the last observation, no sighting and presence of any traces of oil or contaminated materials in the area. - As of April 29, 2023, Same with the last observation, no sighting and presence of any traces of oil or contaminated materials in the area. -As of April 23, 2023 	<ul style="list-style-type: none"> - As of July 06, 2023, same with the last observation, no sighting or presence of any oil traces in the area. - As of July 1, 2023, The team was no able to conduct shoreline assessment and monitoring due to unavailability of floating asset. - As of June 30, 2023, Same with the last observation, no sighting or presence of any oil traces in the area - As of June 27, 2023, Same with the last observation, no sighting or presence of any oil traces in the area. - As of June 26, 2023, same with the last observation, no sighting or presence of any oil traces in the area. - As of June 14, 2023, The team was not able to conduct shoreline assessment and monitoring due to unavailability of floating asset. - As of June 11, 2023, two (2) PCG personnel conducted shoreline assessment and monitoring. -As of May 28, 2023, The team was not able to conduct shoreline assessment and monitoring due to unfavorable sea condition. - As of May 24, 2023, Two (2) PCG personnel conducted shoreline assessment and monitoring. - As of May 20, 2023, 	

REGION PROVINCE CITY/ MUNICIPALITY BARANGAY		TYPE OF INCIDENT	DATE OF OCCURENCE	TIME OF OCCURENCE	DESCRIPTION	ACTIONS TAKEN	REMARKS	STATUS (for flooded areas)
						<p>Seven (7) PCG personnel conducted shoreline assessment As of 07 April 2023, Eleven (11) PCG personnel conducted shoreline assessment.</p> <p>Total length of shoreline affected today: Nil</p> <p>Total length of shoreline cleaned: Nil</p> <p>Percentage of shoreline cleaned: Nil</p> <p>Affected mangrove area: Nil</p> <p>As of 04 April 2023 Eleven (11) PCG personnel conducted shoreline assessment.</p> <p>Total length of shoreline affected today: Nil</p> <p>Total length of shoreline cleaned: Nil</p> <p>Percentage of shoreline cleaned: Nil</p> <p>Affected mangrove area: Nil</p>	<p>The team was not able to conduct shoreline assessment and monitoring due to unfavorable weather condition.</p> <p>- As of April 29, 2023, Two (2) PCG personnel conducted shoreline assessment.</p> <p>- As of April 27, 2023, the team was not able to conduct shoreline assessment due to lack of floating asset.</p> <p>- As of April 16, 2023, the team was not able to conduct assessment due to unavailability of floating asset.</p> <p>-The team was not able to conduct assessment due to unavailability of RHIB as of April 09, 2023.</p> <p>-As of 07 April 2023, The team was not able to conduct assessment due to unavailability of RHIB.</p> <p>As of 04 April 2023, No sightings and presence of any oil or contaminated debris.</p> <p>-The team was not able to conduct assessment unavailability of RHIB as of April 1, 2023</p> <p>The team was not able to conduct clean-up since the RHIB cannot come closer to the shoreline due to strong water current.</p>	
Calapan Coastline		Water Quality Guidelines Test Result	18 April 2023		-All exceeded the maximum permissible value or water quality guidelines in all water classes on this day.			
Puerto Galera	2							

REGION PROVINCE CITY/ MUNICIPALITY BARANGAY		TYPE OF INCIDENT	DATE OF OCCURENCE	TIME OF OCCURENCE	DESCRIPTION	ACTIONS TAKEN	REMARKS	STATUS (for flooded areas)
		Water Quality Guidelines Test Result	14 April 2023		The Department of Environmental and Natural Resources (DENR) has reported the results of the water quality testing conducted across thirty five (35) sampling stations in the municipality of Puerto Galera, Oriental Mindoro and its Barangays. The results released last April 14, 2023 shows that only 9 sampling stations have met the criteria for the water quality guidelines set by the Department of Environment and Natural Resources (DENR) Administrative Order 2016-08 or the Water Quality Guidelines and General Effluent Standards of 2016.			
Sabang Bay		Water Quality Guidelines Test Result	18 April 2023		-All exceeded the maximum allowable value of water quality guidelines for Class SB, except for Monkey Beach. -Monkey Beach passes Class Sb			
San Teodoro	1							
San Teodoro Coastline		Water Quality Guidelines Test Result	18 April 2023		-The two fish sanctuaries exceeded the maximum permissible value or water quality guidelines in all classes of sea water today			
Baco	1							
Baco Coastline		Water Quality Guidelines Test Result	18 April 2023		-The fish sanctuary exceeded the maximum allowable value or water quality guidelines in all classes of sea water today.			

REGION PROVINCE CITY/ MUNICIPALITY BARANGAY		TYPE OF INCIDENT	DATE OF OCCURENCE	TIME OF OCCURENCE	DESCRIPTION	ACTIONS TAKEN	REMARKS	STATUS (for flooded areas)
PALAWAN	7							
Agutaya	2							
Concepcion		Oil/Chemical Leak	06 March 2023		Presence of oil slicks has been sighted.		DENR will conduct water quality sampling as soon as weather condition permits,	
Algeciras		Oil/Chemical Leak	06 March 2023		Presence of oil slicks has been sighted.		DENR will conduct water quality sampling as soon as weather condition permits,	
Taytay	5							
Casian		Oil/Chemical Leak	10 March 2023	01:00 pm	Oil spilled was sighted in the shoreline of Amianan Purok 1, Barangay Casian, Taytay, Palawan.	Coast Guard Roxas verified the presence of oil. The team also gathered oil samples for comparison.	Approximate of 1.5km of shoreline are affected. Coastal clean-up conducted. As of 2100H 11 March 2023 clean-up in Casian was completed. As per assessment, an estimated of less than 1 drum was seen in the shoreline of the said barangays and minimal sheen in the water.	

REGION PROVINCE CITY/ MUNICIPALITY BARANGAY		TYPE OF INCIDENT	DATE OF OCCURENCE	TIME OF OCCURENCE	DESCRIPTION	ACTIONS TAKEN	REMARKS	STATUS (for flooded areas)
Calawag		Oil/Chemical Leak	11 March 2023	12:30 pm	Oil spilled was sighted in the shoreline of Calawag, Taytay, Palawan	As of 1500H 14 March 2023 minimal patches of oil sheen was observed, undesirable/foul odor, Collected Oil Contaminated Debris: Color: Brown to Black Smell: unpleasant odor Texture: rough and soft and some have become gelatinous Weight: 0.6-7kgs. clean-up operations already conducted. On or about 11 1530H March 23, SC CGSNP arrived at Sitio Calumpang, Barangay. Calawag, Taytay to verify reported oil spill. Accordingly, MEP Group NP reports as of 11 1900H March 2023, from their assessment that an estimate of less than 4 drums of oily mixture was seen scattered in the rocky shoreline of Sitio Amogis and Sitio Calumpang, Brgy. Calawag with an estimated length of 3km affected shoreline	An estimated 2km of seaweeds farm was also affected by oily mixture from the same assessment in Calawag.	

REGION PROVINCE CITY/ MUNICIPALITY BARANGAY		TYPE OF INCIDENT	DATE OF OCCURENCE	TIME OF OCCURENCE	DESCRIPTION	ACTIONS TAKEN	REMARKS	STATUS (for flooded areas)
Biton		Oil/Chemical Leak	11 March 2023		Oil spilled was sighted in the shoreline of Biton, Taytay, Palawan	MEP Group NP together with CGSS Taytay and CGSNP personnel are conducting clean up thru manual scooping and water sampling.	CGSS Taytay personnel proceeded to Brgy. Biton, Taytay, Palawan to verify reported presence of oil spill. On 11 March 2023, the team sighted spilled oil and found the presence of said oil spill at the rocky portion of the area. CGSS Taytay personnel conducted documentation and assessment. Minimal traces of brownish oil have been observed. Other sightings of oily mixture was seen in the rocky shoreline of Brgy. Biton, Taytay, Palawan, with an estimated of less than 1 drum was seen in 500m length. A total of estimated 5 drums of oily mixture was seed in the affected area.	
Pamantolon		Oil/Chemical Leak	13 March 2023	10:00 am	Oil spilled was sighted in Pamantolon, Taytay, Palawan	LGU contained the area by deploying improvised spill booms assisted by CGSS Taytay. clean-up operations already conducted.		
Debangan		Oil/Chemical Leak	16 March 2023		Oil spilled was sighted in Rocky Shoreline of Sitio Tandol, Debangan, Taytay, Palawan	Brgy, residents already conducted clean-up operations on affected rocky shoreline more or less 10 meters in length and collected approximately 0.03 cubic meters of oil contaminated debris.		
REGION 6	4							
ANTIQUE	4							
Caluya	4							

REGION PROVINCE CITY/ MUNICIPALITY BARANGAY		TYPE OF INCIDENT	DATE OF OCCURENCE	TIME OF OCCURENCE	DESCRIPTION	ACTIONS TAKEN	REMARKS	STATUS (for flooded areas)
Sibolo		Oil/Chemical Leak	03 March 2023		- 2 KM estimated length of affected coastline - 8,000 liters or more of estimated volume of oily waste landed on the shores	- 600 liters of oily water collected - 347 drums of sand/debris contaminated (oily waste collected) - 87 pails of sand/debris contaminated (oily waste collected)		
Tinogboc		Oil/Chemical Leak	03 March 2023		- 4 KM estimated length of affected coastline - 8,000 liters or more of estimated volume of oily waste landed on the shores - 2,500 liters of oily water collected	- 5,330 liters of oily water collected - 3,506 sacks of contaminated debris - 533 (1) tonner bags of garbage contaminated with oil (oily waste collected) - 14 drums of contaminated debris - 36 (1) tonner bags of contaminated sand - 80 drums of contaminated sand - 32 pails of contaminated sand		
Semirara		Oil/Chemical Leak	03 March 2023		- 2 KM estimated length of affected coastline - 400 liters or more of estimated volume of oily waste landed on the shores	- 396 sacks garbage/debris - 8 tonner bag garbage/debris		
Tinogboc		Environmental degradation	06 July 2023		Shedding of 160 mangrove trees within an area of approximately 21,000 square meters	Close monitoring of the area		

AFFECTED POPULATION as of (July 10, 2023 08:00)

REGION PROVINCE CITY/ MUNICIPALITY BARANGAY		NO. OF AFFECTED			No. of ECs		Inside Evacuation Centers				Outside Evacuation Centers				TOTAL SERVED (CURRENT)			
		Brgys.	Families	Persons	CUM	NOW	Families		Persons		Families		Persons		Families		Persons	
							CUM	NOW	CUM	NOW	CUM	NOW	CUM	NOW	CUM	NOW	CUM	NOW
		(Inside + Outside)																
GRAND TOTAL	23	262	42,487	200,244	1	0	10	0	40	0	0	0	0	0	10	0	40	0

REGION PROVINCE CITY/ MUNICIPALITY BARANGAY		NO. OF AFFECTED			No. of ECs		Inside Evacuation Centers				Outside Evacuation Centers				TOTAL SERVED (CURRENT)			
		Brgys.	Families	Persons	CUM	NOW	Families		Persons		Families		Persons		Families		Persons	
							CUM	NOW	CUM	NOW	CUM	NOW	CUM	NOW	CUM	NOW	CUM	NOW
							(Inside + Outside)											
CALABARZON	3	30	2,980	13,118	0	0	0	0	0	0	0	0	0	0	0	0	0	0
BATANGAS	3	30	2,980	13,118	0	0	0	0	0	0	0	0	0	0	0	0	0	0
Batangas City	1	6	1,767	7,740	0	0	0	0	0	0	0	0	0	0	0	0	0	0
		6	1,767	7,740	0	0	0	0	0	0	0	0	0	0	0	0	0	0
Lobo	1	11	1,010	4,473	0	0	0	0	0	0	0	0	0	0	0	0	0	0
		11	1,010	4,473	0	0	0	0	0	0	0	0	0	0	0	0	0	0
Tingloy	1	13	203	905	0	0	0	0	0	0	0	0	0	0	0	0	0	0
		13	203	905	0	0	0	0	0	0	0	0	0	0	0	0	0	0
MIMAROPA	16	228	32,312	159,981	0	0	0	0	0	0	0	0	0	0	0	0	0	0
ORIENTAL MINDORO	14	220	28,908	143,265	0	0	0	0	0	0	0	0	0	0	0	0	0	0
Baco	1	22	1,657	8,285	0	0	0	0	0	0	0	0	0	0	0	0	0	0
		22	1,657	8,285	0	0	0	0	0	0	0	0	0	0	0	0	0	0
Bansud	1	9	1,019	5,095	0	0	0	0	0	0	0	0	0	0	0	0	0	0
		9	1,019	5,095	0	0	0	0	0	0	0	0	0	0	0	0	0	0
Bongabong	1	18	1,908	9,540	0	0	0	0	0	0	0	0	0	0	0	0	0	0
		18	1,908	9,540	0	0	0	0	0	0	0	0	0	0	0	0	0	0
Bulalacao	1	8	2,334	11,670	0	0	0	0	0	0	0	0	0	0	0	0	0	0
		8	2,334	11,670	0	0	0	0	0	0	0	0	0	0	0	0	0	0
Calapan	1	23	3,854	17,995	0	0	0	0	0	0	0	0	0	0	0	0	0	0
		23	3,854	17,995	0	0	0	0	0	0	0	0	0	0	0	0	0	0
Gloria	1	16	1,338	6,690	0	0	0	0	0	0	0	0	0	0	0	0	0	0
		16	1,338	6,690	0	0	0	0	0	0	0	0	0	0	0	0	0	0
Naujan	1	12	3,137	15,685	0	0	0	0	0	0	0	0	0	0	0	0	0	0
		12	3,137	15,685	0	0	0	0	0	0	0	0	0	0	0	0	0	0
Mansalay	1	17	2,429	12,145	0	0	0	0	0	0	0	0	0	0	0	0	0	0
		17	2,429	12,145	0	0	0	0	0	0	0	0	0	0	0	0	0	0
Pinamalayan	1	17	3,052	15,260	0	0	0	0	0	0	0	0	0	0	0	0	0	0
		17	3,052	15,260	0	0	0	0	0	0	0	0	0	0	0	0	0	0
Pola	1	11	4,839	24,195	0	0	0	0	0	0	0	0	0	0	0	0	0	0
		11	4,839	24,195	0	0	0	0	0	0	0	0	0	0	0	0	0	0
Roxas	1	17	1,402	7,010	0	0	0	0	0	0	0	0	0	0	0	0	0	0
		17	1,402	7,010	0	0	0	0	0	0	0	0	0	0	0	0	0	0

REGION PROVINCE CITY/ MUNICIPALITY BARANGAY		NO. OF AFFECTED			No. of ECs		Inside Evacuation Centers				Outside Evacuation Centers				TOTAL SERVED (CURRENT)			
		Brgys.	Families	Persons	CUM	NOW	Families		Persons		Families		Persons		(Inside + Outside)			
							CUM	NOW	CUM	NOW	CUM	NOW	CUM	NOW	Families	Persons	Families	Persons
		CUM	NOW	CUM	NOW	CUM	NOW	CUM	NOW	CUM	NOW	CUM	NOW	CUM	NOW	CUM	NOW	
San Teodoro	1	6	825	4,125	0	0	0	0	0	0	0	0	0	0	0	0	0	0
		6	825	4,125	0	0	0	0	0	0	0	0	0	0	0	0	0	0
Socorro	1	18	338	1,690	0	0	0	0	0	0	0	0	0	0	0	0	0	0
		18	338	1,690	0	0	0	0	0	0	0	0	0	0	0	0	0	0
Victoria	1	26	776	3,880	0	0	0	0	0	0	0	0	0	0	0	0	0	0
		26	776	3,880	0	0	0	0	0	0	0	0	0	0	0	0	0	0
PALAWAN	2	8	3,404	16,716	0	0	0	0	0	0	0	0	0	0	0	0	0	0
Agutaya	1	2	1,938	9,690	0	0	0	0	0	0	0	0	0	0	0	0	0	0
		2	1,938	9,690	0	0	0	0	0	0	0	0	0	0	0	0	0	0
Taytay	1	6	1,466	7,026	0	0	0	0	0	0	0	0	0	0	0	0	0	0
		6	1,466	7,026	0	0	0	0	0	0	0	0	0	0	0	0	0	0
REGION 6	4	4	7,195	27,145	1	0	10	0	40	0	0	0	0	0	10	0	40	0
ANTIQUE	4	4	7,195	27,145	1	0	10	0	40	0	0	0	0	0	10	0	40	0
Caluya	4	4	7,195	27,145	1	0	10	0	40	0	0	0	0	0	10	0	40	0
Alegria		1	900	3,713	0	0	0	0	0	0	0	0	0	0	0	0	0	0
Semirara		1	4,934	18,167	0	0	0	0	0	0	0	0	0	0	0	0	0	0
Sitio Liwagao, Sibolo		1	424	1,660	1	0	10	0	40	0	0	0	0	0	10	0	40	0
Tinogboc		1	937	3,605	0	0	0	0	0	0	0	0	0	0	0	0	0	0

CASUALTIES as of (July 10, 2023 08:00)

PROVINCE CITY /MUNICIPALITY BARANGAY	QTY	SURNAME	FIRST NAME	MIDDLE NAME	AGE	SEX	ADDRESS	CAUSE	REMARKS	SOURCE OF DATA	VALIDATED
INJURED/ ILL	211										
MIMAROPA	211										
ORIENTAL MINDORO	211										
Pola	211										
					13	Male	Tagumpay, Pola, Oriental Mindoro	Inhalation, Abdominal pain, Dizziness	Recovered	MHO Pola	Yes

PROVINCE CITY /MUNICIPALITY BARANGAY	QTY	SURNAME	FIRST NAME	MIDDLE NAME	AGE	SEX	ADDRESS	CAUSE	REMARKS	SOURCE OF DATA	VALIDATED
					38	Male	Zone II, Pola, Oriental Mindoro	Inhalation, Dizziness	Recovered	MHO Pola	Yes
					13	Male	Calima, Pola, Oriental Mindoro	Inhalation, Difficulty of Breathing, Asthma, Cough	Recovered	MHO Pola	Yes
					3	Female	Tagumpay, Pola, Oriental Mindoro	Inhalation, Skin rashes	Recovered	MHO Pola	Yes
					73	Female	Buhay na Tubig, Pola, Oriental Mindoro	Inhalation, Chest pain	Recovered	MHO Pola	Yes
					63	Female	Buhay na Tubig, Pola, Oriental Mindoro	Inhalation, Chest pain	Recovered	MHO Pola	Yes
					72	Female	Buhay na Tubig, Pola, Oriental Mindoro	Inhalation, Dizziness	Recovered	MHO Pola	Yes
					27	Female	Suqui, Calapan City, Oriental Mindoro	Inhalation, Dizziness, Abdominal pain, LBM	Recovered	MHO Pola	Yes
					47	Male	Adrialina, Naujan, Oriental Mindoro	Inhalation, Eye Irritation	Recovered w/ monitoring team of PHO	MHO Pola	Yes
					52	Female	Buhay na Tubig, Pola, Oriental Mindoro	Inhalation, Dizziness, Headache	Recovered Visited Brgy. Calima Pola	MHO Pola	Yes
					53	Female	Buhay na Tubig, Pola, Oriental Mindoro	Inhalation, Headache	Recovered	MHO Pola	Yes
					25	Male	Buhay na Tubig, Pola, Oriental Mindoro	Inhalation, Colds	Recovered	MHO Pola	Yes
					45	Female	Buhay na Tubig, Pola, Oriental Mindoro	Inhalation, Cough, Colds	Recovered	MHO Pola	Yes
					40	Female	Buhay na Tubig, Pola, Oriental Mindoro	Inhalation, Cough	Recovered	MHO Pola	Yes
					33	Male	Buhay na Tubig, Pola, Oriental Mindoro	Inhalation, Colds	Recovered	MHO Pola	Yes
					60	Male	Buhay na Tubig, Pola, Oriental Mindoro	Inhalation, Cough	Recovered	MHO Pola	Yes

PROVINCE CITY /MUNICIPALITY BARANGAY	QTY	SURNAME	FIRST NAME	MIDDLE NAME	AGE	SEX	ADDRESS	CAUSE	REMARKS	SOURCE OF DATA	VALIDATED
					51	Female	Tagumpay, Pola, Oriental Mindoro	Inhalation, Headache	Recovered	MHO Pola	Yes
					30	Female	Tagumpay, Pola, Oriental Mindoro	Inhalation, LBM	Recovered	MHO Pola	Yes
					52	Female	Tagumpay, Pola, Oriental Mindoro	Inhalation, Headache	Recovered	MHO Pola	Yes
					51	Female	Kabilang Ibayo Batuhan, Pola, Oriental Mindoro	Ingestion, Vomiting, watery stool, cough	Recovered	MHO Pola	Yes
					28	Female	Riverside ,Misong, Pola, Oriental Mindoro	Inhalation, Colds, Sorethroat	Recovered	MHO Pola	Yes
					41	Female	Riverside ,Misong, Pola, Oriental Mindoro	Inhalation, Eye Irritation	Recovered	MHO Pola	Yes
					54	Female	Riverside ,Misong, Pola, Oriental Mindoro	Cough, Colds	Recovered	MHO Pola	Yes
					59	Male	Riverside ,Misong, Pola, Oriental Mindoro	Inhalation, Chestpain, Colds	Recovered	MHO Pola	Yes
					56	Male	Riverside ,Misong, Pola, Oriental Mindoro	Inhalation, Colds	Recovered	MHO Pola	Yes
					16	Male	Riverside ,Misong, Pola, Oriental Mindoro	Inhalation, Dizziness, Headache	Recovered	MHO Pola	Yes
					43	Female	Riverside ,Misong, Pola, Oriental Mindoro	Inhalation, Headache	Recovered	MHO Pola	Yes
					39	Female	North Center, Misong, Pola, Oriental Mindoro	Inhalation, Headache , Abdominal Pain, Diarrhea, Vomiting	Recovered	MHO Pola	Yes
					51	Female	North Center, Misong, Pola, Oriental Mindoro	Inhalation, Cough, Colds	Recovered	MHO Pola	Yes
					56	Female	North Center, Misong, Pola, Oriental Mindoro	Inhalation, Colds	Recovered	MHO Pola	Yes
					10	Female	North Center, Misong, Pola, Oriental Mindoro	Inhalation, Cough, Colds	Recovered	MHO Pola	Yes
					11	Female	North Center, Misong, Pola, Oriental Mindoro	Inhalation, Cough	Recovered	MHO Pola	Yes

PROVINCE CITY /MUNICIPALITY BARANGAY	QTY	SURNAME	FIRST NAME	MIDDLE NAME	AGE	SEX	ADDRESS	CAUSE	REMARKS	SOURCE OF DATA	VALIDATED
					4	Female	North Center, Misong, Pola, Oriental Mindoro	Inhalation, Colds	Recovered	MHO Pola	Yes
					2	Female	Pola, Oriental Mindoro	Inhalation, Sorethroat	Recovered	MHO Pola	Yes
					9	Male	North Center, Misong, Pola, Oriental Mindoro	Inhalation, Fever	Recovered	MHO Pola	Yes
					52	Female	North Center, Misong, Pola, Oriental Mindoro	Inhalation, Headache	Recovered	MHO Pola	Yes
					71	Female	Bayanan, Oriental Mindoro	Inhalation, Cough, Colds	Recovered	MHO Pola	Yes
					48	Female	Bayanan, Oriental Mindoro	Inhalation, Allergy/Asthma	Recovered	MHO Pola	Yes
					55	Female	Seaside Bayanan, Pola, Oriental Mindoro	Inhalation, Cough, Colds	Recovered	MHO Pola	Yes
					12	Female	Bayanan, Oriental Mindoro	Inhalation, Cough, Colds	Recovered	MHO Pola	Yes
					43	Female	Bayanan, Oriental Mindoro	Inhalation, Fever	Recovered	MHO Pola	Yes
					75	Female	Bayanan, Oriental Mindoro	Inhalation, Difficulty of Breathing	Recovered	MHO Pola	Yes
					74	Female	Sitio Parangan, Misong, Pola, Oriental Mindoro	Inhalation, Cough/lumbar pain	Recovered	MHO Pola	Yes
					14	Male	Sitio Parangan, Misong, Pola, Oriental Mindoro	Inhalation, Abdominal pain,LBM, Dizziness	Recovered	MHO Pola	Yes
					2	Male	Sitio North Centro, Misong, Pola, Oriental Mindoro	Inhalation, Abdominal pain	Recovered	MHO Pola	Yes
					15	Female	Sitio North Centro, Misong, Pola, Oriental Mindoro	Inhalation, Fever	Recovered	MHO Pola	Yes
					1	Female	Sitio North Centro, Misong, Pola, Oriental Mindoro	Inhalation, Fever	Recovered	MHO Pola	Yes

PROVINCE CITY /MUNICIPALITY BARANGAY	QTY	SURNAME	FIRST NAME	MIDDLE NAME	AGE	SEX	ADDRESS	CAUSE	REMARKS	SOURCE OF DATA	VALIDATED
					9	Female	Sitio North Centro, Misong, Pola, Oriental Mindoro	Inhalation, Headache, Dizziness, Cough & Colds, Vomiting, Fever	Recovered	MHO Pola	Yes
					45	Female	Sitio North Centro, Misong, Pola, Oriental Mindoro	Skin Contact, Skin rashes	Recovered	MHO Pola	Yes
					64	Female	Sitio Aguada, Misong, Pola, Oriental Mindoro	Inhalation, Dizziness	Recovered	MHO Pola	Yes
					64	Female	Sitio Aguada, Misong, Pola, Oriental Mindoro	Inhalation, Dizziness	Recovered	MHO Pola	Yes
					34	Female	Sitio Aguada, Misong, Pola, Oriental Mindoro	Inhalation, Headache, colds	Recovered	MHO Pola	Yes
					2	Female	Sitio Aguada, Misong, Pola, Oriental Mindoro	Inhalation, Headache, colds	Recovered	MHO Pola	Yes
					2	Male	Sitio Aguada, Misong, Pola, Oriental Mindoro	Inhalation, Headache, colds, cough	Recovered	MHO Pola	Yes
					45	Male	Sitio Aguada, Misong, Pola, Oriental Mindoro	Inhalation, Headache, colds	Recovered	MHO Pola	Yes
					70	Female	Sitio Aguada, Misong, Pola, Oriental Mindoro	Inhalation, Headache	Recovered	MHO Pola	Yes
					33	Female	Sitio Aguada, Misong, Pola, Oriental Mindoro	Inhalation, Headache, colds	Recovered	MHO Pola	Yes
					46	Female	Sitio Aguada, Misong, Pola, Oriental Mindoro	Inhalation, Headache	Recovered	MHO Pola	Yes
					57	Female	Sitio Aguada, Misong, Pola, Oriental Mindoro	Inhalation, Headache	Recovered	MHO Pola	Yes
					37	Female	Sitio Aguada, Misong, Pola, Oriental Mindoro	Inhalation, Headache, sorethroat	Recovered	MHO Pola	Yes
					37	Female	Sitio Aguada, Misong, Pola, Oriental Mindoro	Ingestion, LBM, Headache	Recovered	MHO Pola	Yes
					11	Female	Sitio Aguada, Misong, Pola, Oriental Mindoro	Ingestion, LBM, HeadacheHeadache	Recovered	MHO Pola	Yes

PROVINCE CITY /MUNICIPALITY BARANGAY	QTY	SURNAME	FIRST NAME	MIDDLE NAME	AGE	SEX	ADDRESS	CAUSE	REMARKS	SOURCE OF DATA	VALIDATED
					60	Male	South Centro, Misong, Pola, Oriental Mindoro	Ingestion, LBM, HeadacheHeadache	Recovered	MHO Pola	Yes
					29	Female	South Centro, Misong, Pola, Oriental Mindoro	Ingestion, Abdominal pain	Recovered	MHO Pola	Yes
					49	Female	South Centro, Misong, Pola, Oriental Mindoro	Ingestion, LBM, HeadacheHeadache	Recovered	MHO Pola	Yes
					68	Female	South Centro, Misong, Pola, Oriental Mindoro	Ingestion, Abdominal pain	Recovered	MHO Pola	Yes
					3	Male	South Centro, Misong, Pola, Oriental Mindoro	Inhalation, Sorethroat	Recovered	MHO Pola	Yes
					16	Female	South Centro, Misong, Pola, Oriental Mindoro	Inhalation, Sorethroat	Recovered	MHO Pola	Yes
					5	Female	South Centro, Misong, Pola, Oriental Mindoro	Inhalation, Abdominal Pain	Recovered	MHO Pola	Yes
					51	Female	South Centro, Misong, Pola, Oriental Mindoro	Inhalation, Headache	Recovered	MHO Pola	Yes
					5	Female	South Centro, Misong, Pola, Oriental Mindoro	Inhalation, Abdominal Pain	Recovered	MHO Pola	Yes
					39	Female	Sitio Lumbang, Misong, Pola, Oriental Mindoro	Inhalation, Headache	Recovered	MHO Pola	Yes
					42	Female	Sitio Bucal, Bacawan, Pola, Oriental Mindoro	Inhalation, Headache, Dizziness, Asthma	Recovered	MHO Pola	Yes
					63	Female	Seaside Bayanan, Pola, Oriental Mindoro	Inhalation, Cough, Difficulty of Breathing Episode, Cold, Chest Pain	Recovered	MHO Pola	Yes
					40	Female	Sitio Parangan, Misong, Pola, Oriental Mindoro	Inhalation, Dizziness; sometimes palpitations	Recovered	MHO Pola	Yes
					44	Female	Sitio Parangan, Misong, Pola, Oriental Mindoro	Inhalation, headache/ highblood pressure	Recovered	MHO Pola	Yes

PROVINCE CITY /MUNICIPALITY BARANGAY	QTY	SURNAME	FIRST NAME	MIDDLE NAME	AGE	SEX	ADDRESS	CAUSE	REMARKS	SOURCE OF DATA	VALIDATED
					53	Male	Sitio Parangan, Misong, Pola, Oriental Mindoro	Inhalation, dizziness/headache	Recovered	MHO Pola	Yes
					66	Male	Sitio Parangan, Misong, Pola, Oriental Mindoro	Inhalation, Asthma/Chest Pain	Recovered	MHO Pola	Yes
					23	Female	Sitio Parangan, Misong, Pola, Oriental Mindoro	Inhalation, headache/sore throat	Recovered	MHO Pola	Yes
					5	Female	Sitio Parangan, Misong, Pola, Oriental Mindoro	Ingestion, abdominal pain/headache	Recovered	MHO Pola	Yes
					4 mos	Male	Centro, Tagumpay, Pola, Oriental Mindoro	Inhalation, Cough & Colds	Recovered	MHO Pola	Yes
					3	Male	Centro, Tagumpay, Pola, Oriental Mindoro	Inhalation, Cough & Colds	Recovered	MHO Pola	Yes
					52	Female	Aguada, Bayanan, Pola, Oriental Mindoro	Inhalation, Sorethroat, Cough & Colds, Itchiness of Skin and Eyes	Recovered	MHO Pola	Yes
					14	Female	Aguada, Bayanan, Pola, Oriental Mindoro	Inhalation, Headache, Sorethroat, Itchiness of skin, Colds	Recovered	MHO Pola	Yes
					31	Female	Aguada, Bayanan, Pola, Oriental Mindoro	Inhalation, Cough & Colds, Fever, Sorethroat	Recovered	MHO Pola	Yes
					44	Female	Cueva, Tagumpay, Pola, Oriental Mindoro	Inhalation, Palpitation	Recovered	MHO Pola	Yes
					76	Female	Zone II, Pola, Oriental Mindoro	Inhalation, Itchiness of throat, Cough	Recovered	MHO Pola	Yes
					39	Male	Buhay na Tubig, Pola, Oriental Mindoro	Inhalation, Headache, Nausea, Abdominal pain	Recovered	MHO Pola	Yes
					38	Female	Buhay na Tubig, Pola, Oriental Mindoro	Inhalation, Headache, Abdominal pain	Recovered	MHO Pola	Yes

PROVINCE CITY /MUNICIPALITY BARANGAY	QTY	SURNAME	FIRST NAME	MIDDLE NAME	AGE	SEX	ADDRESS	CAUSE	REMARKS	SOURCE OF DATA	VALIDATED
					76	Female	Buhay na Tubig, Pola, Oriental Mindoro	Inhalation, Difficulty of Breathing Episode, Headache, Cough	Recovered	MHO Pola	Yes
					47	Female	Buhay na Tubig, Pola, Oriental Mindoro	Inhalation, Difficulty of Breathing Epsiode, Headache, Epigastric pain	Recovered	MHO Pola	Yes
					4	Female	Buhay na Tubig, Pola, Oriental Mindoro	Inhalation, Cough &Colds	Recovered	MHO Pola	Yes
					51	Female	Buhay na Tubig, Pola, Oriental Mindoro	Inhalation, Headache, Colds	Recovered	MHO Pola	Yes
					7	Male	Buhay na Tubig, Pola, Oriental Mindoro	Inhalation, Cough & Colds	Recovered	MHO Pola	Yes
					5	Female	Buhay na Tubig, Pola, Oriental Mindoro	Inhalation, Cough, Vomiting	Recovered	MHO Pola	Yes
					45	Female	Buhay na Tubig, Pola, Oriental Mindoro	Inhalation, Skin Itchiness	Recovered	MHO Pola	Yes
					15	Female	Buhay na Tubig, Pola, Oriental Mindoro	Inhalation, Abdominal pain, Dizziness	Recovered	MHO Pola	Yes
					5	Male	Buhay na Tubig, Pola, Oriental Mindoro	Inhalation, Cough	Recovered	MHO Pola	Yes
					50	Female	Buhay na Tubig, Pola, Oriental Mindoro	Inhalation, Difficulty of Breathing Episode, Sorethroat	Recovered	MHO Pola	Yes
					41	Female	Buhay na Tubig, Pola, Oriental Mindoro	Inhalation, Headache, Chest pain	Recovered	MHO Pola	Yes
					45	Male	Aguada, Bayanan, Pola, Oriental Mindoro	Inhalation, Diarrhea, Vomiting	Recovered	MHO Pola	Yes
					8	Male	Aguada, Bayanan, Pola, Oriental Mindoro	Inhalation, Cough	Recovered	MHO Pola	Yes

PROVINCE CITY /MUNICIPALITY BARANGAY	QTY	SURNAME	FIRST NAME	MIDDLE NAME	AGE	SEX	ADDRESS	CAUSE	REMARKS	SOURCE OF DATA	VALIDATED
					34	Female	Aguada, Bayanan, Pola, Oriental Mindoro	Inhalation, Cough, Asthma	Recovered	MHO Pola	Yes
					7	Female	Aguada, Bayanan, Pola, Oriental Mindoro	Inhalation, Cough	Recovered	MHO Pola	Yes
					1	Male	Aguada, Bayanan, Pola, Oriental Mindoro	Inhalation, Skin Rashes, Sore eyes	Recovered	MHO Pola	Yes
					41	Female	Bacawan, Proper, Pola, Oriental Mindoro	Inhalation, Dizziness, Vomiting	Recovered	MHO Pola	Yes
					68	Male	Bacawan, Proper, Pola, Oriental Mindoro	Inhalation, Difficulty of Breathing	Recovered	MHO Pola	Yes
					35	Female	Bacawan, Proper, Pola, Oriental Mindoro	Inhalation, Sorethroat	Recovered	MHO Pola	Yes
					43	Female	Bacawan, Proper, Pola, Oriental Mindoro	Inhalation, Cough	Recovered	MHO Pola	Yes
					44	Female	Bacawan, Proper, Pola, Oriental Mindoro	Inhalation, Cough, Fever	Recovered	MHO Pola	Yes
					*32	Female	Bacawan, Riverside, Pola, Oriental Mindoro	Inhalation, Stomachache, Dizziness	Recovered	MHO Pola	Yes
					35	Female	Bacawan, Riverside, Pola, Oriental Mindoro	inhalation, Sorethroat	Recovered	MHO Pola	Yes
					43	Female	Bacawan, Riverside, Pola, Oriental Mindoro	Inahalation, Cough	Recovered	MHO Pola	Yes
					50	Female	Bacawan, Proper, Pola, Oriental Mindoro	Inhalation, Headache	Recovered	MHO Pola	Yes
					53	Female	Bacawan, Bukal, Pola, Oriental Mindoro	Inhalation, Sorethroat	Recovered	MHO Pola	Yes
					*47	Female	Tiguihana, Pola, Oriental Mindoro	Inhalation, Headache	Recovered	MHO Pola	Yes
					6	Male	Sitio Proper, Batuhan, Pola, Oriental Mindoro	inhalation, Cough & Colds	Recovered	MHO Pola	Yes
					6	Female	Batuhan , Pola, Oriental Mindoro	Inhalation, Cough & Colds	Recovered	MHO Pola	Yes

PROVINCE CITY /MUNICIPALITY BARANGAY	QTY	SURNAME	FIRST NAME	MIDDLE NAME	AGE	SEX	ADDRESS	CAUSE	REMARKS	SOURCE OF DATA	VALIDATED
					*45	Male	Sitio Centro, Tagumpay, Pola, Oriental Mindoro	Ingestion, Vomiting	Recovered	MHO Pola	Yes
					3	Female	Misong, Pola, Oriental Mindoro	Inhalation, Skin Irritation	Recovered	MHO Pola	Yes
					14	Male	Buhay na Tubig, Pola, Oriental Mindoro	Inhalation, Cough & Colds	Recovered	MHO Pola	Yes
					20	Male	Buhay na Tubig, Pola, Oriental Mindoro	Inhalation, Cough & Colds	Recovered	MHO Pola	Yes
					60	Female	Buhay na Tubig, Pola, Oriental Mindoro	Inhalation, Sorethroat	Recovered	MHO Pola	Yes
					45	Male	Bagong Silang, Buhay na Tubig, Pola, Oriental Mindoro	Inhalation, Difficulty of Breathing	Recovered	MHO Pola	Yes
					70	Female	Bagong Silang, Buhay na Tubig, Pola, Oriental Mindoro	Inhalation, Headache	Recovered	MHO Pola	Yes
					17	Male	Misong, Pola, Oriental Mindoro	Ingestion, Diarrhea	Recovered	MHO Pola	Yes
					15	Male	Misong, Pola, Oriental Mindoro	Ingestion, Diarrhea	Recovered	MHO Pola	Yes
					14	Female	Aguada, Misong, Pola, Oriental Mindoro	Inhalation, Headache, Cough	Recovered	MHO Pola	Yes
					23	Female	Aguada, Misong, Pola, Oriental Mindoro	Inhalation, Stomachache	Recovered	MHO Pola	Yes
					63	Male	Aguada, Misong, Pola, Oriental Mindoro	Inhalation, Cough & Colds	Recovered	MHO Pola	Yes
					62	Male	Aguada, Misong, Pola, Oriental Mindoro	Inhalation, Dry throat	Recovered	MHO Pola	Yes
					1	Female	Aguada, Misong, Pola, Oriental Mindoro	Inhalation, Stomachache, Vomiting, Cough & Colds	Recovered	MHO Pola	Yes
					55	Male	Aguada, Misong, Pola, Oriental Mindoro	Inhalation, Headache	Recovered	MHO Pola	Yes
					3	Female	North Center, Misong, Pola, Oriental Mindoro	Inhalation, Cough & Colds	Recovered	MHO Pola	Yes

PROVINCE CITY /MUNICIPALITY BARANGAY	QTY	SURNAME	FIRST NAME	MIDDLE NAME	AGE	SEX	ADDRESS	CAUSE	REMARKS	SOURCE OF DATA	VALIDATED
					50	Male	Lambanog, Misong, Pola, Oriental Mindoro	Skin Contact, Sore eyes	Recovered	MHO Pola	Yes
					38	Male	Lambanog, Misong, Pola, Oriental Mindoro	Inhalation, Difficulty of Breathing	Recovered	MHO Pola	Yes
					5	Male	North Center, Misong, Pola, Oriental Mindoro	Inhalation, Cough & Colds	Recovered	MHO Pola	Yes
					73	Female	Aguada, Misong, Pola, Oriental Mindoro	Inhalation, Cough, & Colds, Fever, Dry throat	Recovered	MHO Pola	Yes
					30	Female	Tagumpay, Pola, Oriental Mindoro	Inhalation, Palpitation	Recovered	MHO Pola	Yes
					6	Female	Centro, Tagumpay, Pola, Oriental Mindoro	Inhalation, Cough, Headache	Recovered	MHO Pola	Yes
					12	Male	Proper South, Pola, Oriental Mindoro	Inhalation, Cough	Recovered	MHO Pola	Yes
					7	Female	Proper South, Batuhan, Pola, Oriental Mindoro	Inhalation, Vomiting	Recovered	MHO Pola	Yes
					55	Male	Aguada, Bayanan, Pola, Oriental Mindoro	Inhalation, Cough	Recovered	MHO Pola	Yes
					17	Female	Aguada, Bayanan, Pola, Oriental Mindoro	Inhalation, Cough, Rashes	Recovered	MHO Pola	Yes
					9	Male	Aguada, Bayanan, Pola, Oriental Mindoro	Inhalation, Cough	Recovered	MHO Pola	Yes
					4	Male	Aguada, Bayanan, Pola, Oriental Mindoro	Inhalation, Cough	Recovered	MHO Pola	Yes
					6	Male	Aguada, Bayanan, Pola, Oriental Mindoro	Inhalation, Colds	Recovered	MHO Pola	Yes
					1	Female	Aguada, Bayanan, Pola, Oriental Mindoro	Inhalation, Cough	Recovered	MHO Pola	Yes
					36	Female	Aguada, Bayanan, Pola, Oriental Mindoro	Inhalation, Cough	Recovered	MHO Pola	Yes
					6	Male	Aguada, Bayanan, Pola, Oriental Mindoro	Inhalation, Cough	Recovered	MHO Pola	Yes

PROVINCE CITY /MUNICIPALITY BARANGAY	QTY	SURNAME	FIRST NAME	MIDDLE NAME	AGE	SEX	ADDRESS	CAUSE	REMARKS	SOURCE OF DATA	VALIDATED
					10	Male	Zone I, Pola, Oriental Mindoro	Inhalation, Headache	Recovered	MHO Pola	Yes
					52	Male	Bagong Silang, BNT, Pola, Oriental Mindoro	Ingestion, Diarrhea	Recovered	MHO Pola	Yes
					50	Female	Bagong Silang, BNT, Pola, Oriental Mindoro	Ingestion, Diarrhea	Recovered	MHO Pola	Yes
					8	Male	Bagong Silang, BNT, Pola, Oriental Mindoro	Skin Contact, Skin Irritation	Recovered	MHO Pola	Yes
					53	Male	Bacawan, Pola, Oriental Mindoro	Inhalation, Difficulty of Breathing	Recovered	MHO Pola	Yes
					37	Female	Bacawan, Pola, Oriental Mindoro	Inhalation, Headache	Recovered	MHO Pola	Yes
					2	Female	Bacawan, Pola, Oriental Mindoro	Skin Contact, Skin Irritation	Recovered	MHO Pola	Yes
					62	Male	Calima, Pola, Oriental Mindoro	Inhalation, Sorethroat, Cough	Recovered	MHO Pola	Yes
					69	Male	Calima, Pola, Oriental Mindoro	Inhalation, Sorethroat, Cough	Recovered	MHO Pola	Yes
					4	Male	Kabilang Ibayo Batuhan, Pola, Oriental Mindoro	Inhalation, Difficulty of Breathing, Asthma	Recovered	MHO Pola	Yes
					14	Female	Centro, Tagumpay, Pola, Oriental Mindoro	Inhalation, Headache	Recovered	MHO Pola	Yes
					47	Male	Lambanog, Misong, Pola, Oriental Mindoro	Inhalation, Cough & Colds	Recovered	MHO Pola	Yes
					64	Female	South Centro, Misong, Pola, Oriental Mindoro	Inhalation, Chest pain, Increase BP	Recovered	MHO Pola	Yes
					61	Male	Misong, Pola, Oriental Mindoro	Inhalation, Cough, Sorethroat	Recovered	MHO Pola	Yes
					13	Female	Misong, Pola, Oriental Mindoro	Inhalation, Sorethroat, Body pain	Recovered	MHO Pola	Yes
					7	Male	Misong, Pola, Oriental Mindoro	Inhalation, Cough & Colds, Asthma	Recovered	MHO Pola	Yes

PROVINCE CITY /MUNICIPALITY BARANGAY	QTY	SURNAME	FIRST NAME	MIDDLE NAME	AGE	SEX	ADDRESS	CAUSE	REMARKS	SOURCE OF DATA	VALIDATED
					3	Female	Buhay na Tubig, Pola, Oriental Mindoro	Skin Contact, Itchiness	Recovered	MHO Pola	Yes
					4	Male	Buhay na Tubig, Pola, Oriental Mindoro	Skin Contact, Itchiness	Recovered	MHO Pola	Yes
					4	Female	Buhay na Tubig, Pola, Oriental Mindoro	Skin Contact, Itchiness	Recovered	MHO Pola	Yes
					10	Male	Aguada, Misong, Pola, Oriental Mindoro	Inhalation, Diarrhea	Recovered	MHO Pola	Yes
					5	Female	Aguada, Misong, Pola, Oriental Mindoro	Inhalation, Cough & Colds	Recovered	MHO Pola	Yes
					19	Female	Aguada, Misong, Pola, Oriental Mindoro	inhalation, Headache	Recovered	MHO Pola	Yes
					65	Female	Lambanog, Misong, Pola, Oriental Mindoro	Inhalation, Cough & Colds	Recovered	MHO Pola	Yes
					34	Male	Lambanog, Misong, Pola, Oriental Mindoro	Inhalation, Cough & Colds	Recovered	MHO Pola	Yes
					11	Male	Lambanog, Misong, Pola, Oriental Mindoro	Inhalation, Cough & Colds	Recovered	MHO Pola	Yes
					26	Male	Lambanog, Misong, Pola, Oriental Mindoro	Inhalation, Headache	Recovered	MHO Pola	Yes
					38	Female	Aguada, Misong, Pola, Oriental Mindoro	Inhalation, Headache, body pain, Cough & Colds	Recovered	MHO Pola	Yes
					71	Male	Aguada, Misong, Pola, Oriental Mindoro	Inhalation, Cough	Recovered	MHO Pola	Yes
					47	Male	South Centro, Misong, Pola, Oriental Mindoro	Inhalation, Cough	Recovered	MHO Pola	Yes
					11	Female	Riverside, Misong, Pola, Oriental Mindoro	Inhalation, Cough	Recovered	MHO Pola	Yes
					9	Male	Bacawan, Pola, Oriental Mindoro	Inhalation, Cough	Recovered	MHO Pola	Yes
					46	Female	Proper I, Buhay na Tubig, Pola, Oriental Mindoro	Inhalation, Headache	Recovered	MHO Pola	Yes

PROVINCE CITY /MUNICIPALITY BARANGAY	QTY	SURNAME	FIRST NAME	MIDDLE NAME	AGE	SEX	ADDRESS	CAUSE	REMARKS	SOURCE OF DATA	VALIDATED
					4	Female	Batuhan, Pola, Oriental Mindoro	Inhalation, Cough	Recovered	MHO Pola	Yes
					8	Female	Tagumpay, Pola, Oriental Mindoro	Inhalation, Headache, Abdominal pain	Recovered	MHO Pola	Yes
					8	Male	Batuhan, Pola, Oriental Mindoro	Inhalation, Cough, Fever	Recovered	MHO Pola	Yes
					8	Male	Batuhan, Pola, Oriental Mindoro	Inhalation, Cough, Fever	Recovered	MHO Pola	Yes
					7	Male	Batuhan, Pola, Oriental Mindoro	Inhalation, Cough, Fever	Recovered	MHO Pola	Yes
					11	Male	Batuhan, Pola, Oriental Mindoro	Inhalation, Cough	Recovered	MHO Pola	Yes
					8	Male	Batuhan, Pola, Oriental Mindoro	Inhalation, Cough, Fever, Sorethroat	Recovered	MHO Pola	Yes
					5	Male	Batuhan, Pola, Oriental Mindoro	Inhalation, Cough	Recovered	MHO Pola	Yes
					6	Male	Batuhan, Pola, Oriental Mindoro	Inhalation, Vomiting, Cough	Recovered	MHO Pola	Yes
					3	Male	Batuhan, Pola, Oriental Mindoro	Inhalation, Cough	Recovered	MHO Pola	Yes
					13	Male	Batuhan, Pola, Oriental Mindoro	Inhalation, Cough, Colds, Headache, Fever	Recovered	MHO Pola	Yes
					9	Male	Bacawan, Pola, Oriental Mindoro	Inhalation, Cough	Recovered	MHO Pola	Yes
					3	Female	Bacawan, Pola, Oriental Mindoro	Inhalation, Cough	Recovered	MHO Pola	Yes
					20	Male	Bacawan, Pola, Oriental Mindoro	Inhalation, Fever	Recovered	MHO Pola	Yes
					57	Female	Bacawan, Pola, Oriental Mindoro	Inhalation, Fever	Recovered	MHO Pola	Yes
					14	Female	Buhay na Tubig, Pola, Oriental Mindoro	Inhalation, Cough	Recovered	MHO Pola	Yes
					9	Male	Batuhan, Pola, Oriental Mindoro	Inhalation, Cough	Recovered	MHO Pola	Yes
					41	Female	Misong, Pola, Oriental Mindoro	Inhalation, Headache	Recovered	MHO Pola	Yes
					64	Female	Batuhan, Pola, Oriental Mindoro	Inhalation, Cough	Recovered	MHO Pola	Yes
					6	Female	Batuhan, Pola, Oriental Mindoro	Inhalation, Cough	Recovered	MHO Pola	Yes

PROVINCE CITY /MUNICIPALITY BARANGAY	QTY	SURNAME	FIRST NAME	MIDDLE NAME	AGE	SEX	ADDRESS	CAUSE	REMARKS	SOURCE OF DATA	VALIDATED
					7	Male	Batuhan, Pola, Oriental Mindoro	Inhalation, Cough	Recovered	MHO Pola	Yes
					32	Female	Buhay na Tubig, Pola, Oriental Mindoro	Inhalation, Cough	Recovered	MHO Pola	Yes
					9	Male	Batuhan, Pola, Oriental Mindoro	Inhalation, Cough, Fever	Recovered	MHO Pola	Yes
					41	Female	Calima, Pola, Oriental Mindoro	Inhalation, Fever, Cough, Colds, LBM, Vomiting	Recovered	MHO Pola	Yes
					5	Male	Calima, Pola, Oriental Mindoro	Inhalation, Fever, Cough, Colds, LBM, Vomiting	Recovered	MHO Pola	Yes
					52	Male	Putting Cacao, Pola, Oriental Mindoro	Inhalation, Itchiness, Headache	Recovered	MHO Pola	Yes
					67	Female	Misong, Pola, Oriental Mindoro	Inhalation, Cough, LATE REPORTED	Recovered	MHO Pola	Yes
					63	Female	Misong, Pola, Oriental Mindoro	Inhalation, DOB, LATE REPORTED	Recovered	MHO Pola	Yes
					50	Female	Misong, Pola, Oriental Mindoro	Inhalation, Cough, LATE REPORTED	Recovered	MHO Pola	Yes

DAMAGE AND LOSSES TO AGRICULTURE (2) as of (July 10, 2023 08:00)

REGION PROVINCE CITY /MUNICIPALITY BARANGAY		CLASSIFICATION	TYPE	NO. OF FARMERS/ FISHERFOLK AFFECTED	AFFECTED CROP AREA (HA)			NUMBER OF DAMAGED INFRASTRUCTURE, MACHINERIES, EQUIPMENT			PRODUCTION LOSS IN VOLUME (MT)	PRODUCTION LOSS / COST OF DAMAGE IN VALUE (PHP)
					WITH NO CHANCE OF RECOVERY (TOTALLY DAMAGED)	WITH CHANCE OF RECOVERY (PARTIALLY DAMAGED)	TOTAL	TOTALLY DAMAGED	PARTIALLY DAMAGED	TOTAL		
GRAND TOTAL	20			27,850	0	0	0	0	0	29	928.64	4,929,242,581.74
DA TOTAL	20			27,850	0	0	0	0	0	29	928.64	4,929,242,581.74
NIA TOTAL				0	0	0	0	0	0	0	0	0
CALABARZON	1			337	0	0	0	0	0	0	0	2,646,798
BATANGAS	1			337	0	0	0	0	0	0	0	2,646,798

REGION PROVINCE CITY /MUNICIPALITY BARANGAY		CLASSIFICATION	TYPE	NO. OF FARMERS/ FISHERFOLK AFFECTED	AFFECTED CROP AREA (HA)			NUMBER OF DAMAGED INFRASTRUCTURE, MACHINERIES, EQUIPMENT			PRODUCTION LOSS IN VOLUME (MT)	PRODUCTION LOSS / COST OF DAMAGE IN VALUE (PHP)
					WITH NO CHANCE OF RECOVERY (TOTALLY DAMAGED)	WITH CHANCE OF RECOVERY (PARTIALLY DAMAGED)	TOTAL	TOTALLY DAMAGED	PARTIALLY DAMAGED	TOTAL		
Batangas City	1			337	0	0	0	0	0	0	0	2,646,798
		Fisheries	Income Loss	337	0	0	0	0	0	0	0	2,646,798
MIMAROPA	14			24,266	0	0	0	0	0	0	0	4,911,560,659.74
ORIENTAL MINDORO	12			20,550	0	0	0	0	0	0	0	4,723,181,755.74
Naujan	2			3,186	0	0	0	0	0	0	0	528,250,365.54
		Income Losses		3,186	0	0	0	0	0	0	0	209,281,968
		Fish Sanctuary		0	0	0	0	0	0	0	0	318,968,397.54
Pola	2			2,386	0	0	0	0	0	0	0	2,856,960,141.48
		Income Losses		2,386	0	0	0	0	0	0	0	156,731,568
		Fish Sanctuary and Marine Reserve		0	0	0	0	0	0	0	0	2,700,228,573.48
Pinamalayan	2			3,052	0	0	0	0	0	0	0	675,475,638.72
		Income Losses		3,052	0	0	0	0	0	0	0	200,479,776
		Fish Sanctuary		0	0	0	0	0	0	0	0	474,995,862.72
Bulalacao (San Pedro)	1			2,334	0	0	0	0	0	0	0	118,319,796
		Income Losses		2,334	0	0	0	0	0	0	0	118,319,796
Calapan	1			3,360	0	0	0	0	0	0	0	213,699,486
		Income Losses		3,360	0	0	0	0	0	0	0	213,699,486
Bansud	1			1,019	0	0	0	0	0	0	0	66,208,506
		Income Losses		1,019	0	0	0	0	0	0	0	66,208,506
Bongabong	1			1,382	0	0	0	0	0	0	0	70,059,108
		Income Losses		1,382	0	0	0	0	0	0	0	70,059,108
Roxas	1			1,402	0	0	0	0	0	0	0	71,072,988
		Income Losses		1,402	0	0	0	0	0	0	0	71,072,988
Mansalay	1			2,429	0	0	0	0	0	0	0	123,135,726
		Income Losses		2,429	0	0	0	0	0	0	0	123,135,726
PALAWAN	2			3,716	0	0	0	0	0	0	0	188,378,904
Taytay	1			1,451	0	0	0	0	0	0	0	73,556,994
		Income Losses		1,451	0	0	0	0	0	0	0	73,556,994

REGION PROVINCE CITY /MUNICIPALITY BARANGAY		CLASSIFICATION	TYPE	NO. OF FARMERS/ FISHERFOLK AFFECTED	AFFECTED CROP AREA (HA)			NUMBER OF DAMAGED INFRASTRUCTURE, MACHINERIES, EQUIPMENT			PRODUCTION LOSS IN VOLUME (MT)	PRODUCTION LOSS / COST OF DAMAGE IN VALUE (PHP)
					WITH NO CHANCE OF RECOVERY (TOTALLY DAMAGED)	WITH CHANCE OF RECOVERY (PARTIALLY DAMAGED)	TOTAL	TOTALLY DAMAGED	PARTIALLY DAMAGED	TOTAL		
Agutaya	1			2,265	0	0	0	0	0	0	0	114,821,910
		Income Losses		2,265	0	0	0	0	0	0	0	114,821,910
REGION 6	5			3,247	0	0	0	0	0	29	928.64	15,035,124
ANTIQUE	5			3,247	0	0	0	0	0	29	928.64	15,035,124
Caluya	5			3,247	0	0	0	0	0	29	928.64	15,035,124
Semirara		Inputs & Produce	Seaweeds	1,859	0	0	0	0	0	0	175.46	2,631,924
Sibolo		Inputs & Produce	Seaweeds	919	0	0	0	0	0	0	525.66	7,884,924
Tinogboc		Inputs & Produce		469	0	0	0	0	0	0	227.52	3,412,776
Semirara		Fishing Gears		0	0	0	0	0	0	7	0	230,000
Sibolo		Fishing Gears		0	0	0	0	0	0	22	0	875,500

CLASS SUSPENSION as of (July 10, 2023 08:00)

REGION PROVINCE CITY /MUNICIPALITY BARANGAY		LEVEL FROM	LEVEL TO	TYPE	DATE OF SUSPENSION	TIME OF SUSPENSION	DATE RESUMED	TIME RESUMED	REMARKS
GRAND TOTAL	1								
MIMAROPA	1								
ORIENTAL MINDORO	1								
Naujan	1								
San Jose		Pre-school	Primary	Public	27 March 2023	11:00	28 March 2023	07:00	Class suspension due to strong odor coming from the shoreline. DEPED Guidelines on the Cancellation or Suspension of Classes.

DECLARATION OF STATE OF CALAMITY as of (July 10, 2023 08:00)

REGION PROVINCE CITY /MUNICIPALITY BARANGAY		TYPE	RESOLUTION NUMBER	RESOLUTION DATE	REMARKS
GRAND TOTAL	15				
MIMAROPA	14				
ORIENTAL MINDORO	14				
Pola	1				
		City/ Municipality	Municipal Resolution No. 2023-22	03 March 2023	
Naujan	1				
		Province	Resolution No. 6290-2023	06 March 2023	Covered by the Provincial Declaration of State of Calamity (Resolution No. 6290-2023)
Pinamalayan	1				
		City/ Municipality	Municipal Resolution No. 067-2023	13 March 2023	
Mansalay	1				
		City/ Municipality	Resolution No. 2023-246	17 March 2023	
Gloria	1				
		Province	Resolution No. 6290-2023	06 March 2023	Covered by the Provincial Declaration of State of Calamity (Resolution No. 6290-2023)
Bansud	1				
		Province	Resolution No. 6290-2023	06 March 2023	Covered by the Provincial Declaration of State of Calamity (Resolution No. 6290-2023)
Roxas	1				
		Province	Resolution No. 6290-2023	06 March 2023	Covered by the Provincial Declaration of State of Calamity (Resolution No. 6290-2023)
Bulalacao (San Pedro)	1				
		Province	Resolution No. 6290-2023	06 March 2023	Covered by the Provincial Declaration of State of Calamity (Resolution No. 6290-2023)
Bongabong	1				
		City/ Municipality	Resolution No. 53 series of 2023	13 March 2023	
Calapan	1				
		City/ Municipality	Resolution No. 372 series of 2023	23 March 2023	
Baco	1				
		Province	Resolution No. 6340-2023	31 March 2023	Covered by the Provincial Declaration of State of Calamity (Resolution No. 6340-2023)
San Teodoro	1				

REGION PROVINCE CITY /MUNICIPALITY BARANGAY		TYPE	RESOLUTION NUMBER	RESOLUTION DATE	REMARKS
		Province	Resolution No. 6340-2023		Covered by the Provincial Declaration of State of Calamity (Resolution No. 6340-2023)
Socorro	1				
		Province	Resolution No. 6340-2023		Covered by the Provincial Declaration of State of Calamity (Resolution No. 6340-2023)
Victoria	1				
		Province	Resolution No. 6340-2023		Covered by the Provincial Declaration of State of Calamity (Resolution No. 6340-2023)
REGION 6	1				
ANTIQUE	1				
Caluya	1				
		City/ Municipality	Resolution No. 31, Series of 2023	06 March 2023	

ASSISTANCE PROVIDED as of (July 10, 2023 08:00)

REGION PROVINCE CITY /MUNICIPALITY BARANGAY		SOURCE	QUANTITY	UNIT	TYPE	PARTICULARS	COST(PHP)
GRAND TOTAL	219						759,155,685.05
CALABARZON	10						12,523,526.12
BATANGAS	10						12,523,526.12
Batangas City	7						3,499,526.12
		OCD	50	box	Hygiene kit		22,994
		OCD	320	piece	N95 Mask		44,672
		DSWD	3500	pack	Family Food Pack		3,120,560
		LGU			Non-Food Items		49,804
		OCD	181.47	liter	Fuel		11,496.12
		OCD	190	sack	Rice	given to LGU Batangas City	237,500
		OCD	10	sack	Rice	PCG Batangas	12,500
Lobo	1						7,021,800
		DSWD			CFW		7,021,800
Tingloy	2						2,002,200
		DSWD			FNFI		592,200

REGION PROVINCE CITY /MUNICIPALITY BARANGAY		SOURCE	QUANTITY	UNIT	TYPE	PARTICULARS	COST(PHP)
		DSWD				CFW	1,410,000
MIMAROPA	130						621,043,218.25
ORIENTAL MINDORO	124						609,814,848.25
No breakdown	36						40,620,031.68
		OCD	1	unit	Water Filtration Sytem	Water Filtration Sytem	285,000
		OCD	600	piece	N95 Mask	N95 Mask	34,800
		OCD	20916.4	liter	Fuel		1,258,092.48
		OCD	500	sack	Rice	Rice Assistance	625,000
		OCD	1	unit	Generator Set	Generator Set	62,450
		OCD	200	piece	Family Kit	Family Pack (Orange Box)	1,744,376
		OCD	500	box	Hygiene kit	Hygiene Kit	196,750
		OCD	1	unit	Emergency Tent		300,000
		OCD	47	piece	PPE Coverall Suit		16,215
		OCD	50	piece	Emergency Escape Respirator		296,400
		DOH	0		Medical Supplies	Assorted Drugs and Medicines (CAMPOLAS), Surgical Mask, First Aid Kits	239,988.2
		DOH	0		Medical Supplies	PPEs (Gloves, Goggles, Facemask)	17,860
		DOH	2	unit	Medical Supplies	Oxygen Concentrator	60,000
		DOH	0		Medical Supplies	IV Fluids, Assorted Drugs and Medicines	3,742,544
		DOH	0		Medical Supplies	IV Fluids, Nebulizer kit, PPEs (Cover all, Goggles)	171,016
		DOH	0		Medical Supplies	IV Fluids, Assorted Drugs and Medicines	106,225
		DOH	0		Medical Supplies	PPE (Cover all)	81,250
		DOH	7	unit	Medical Supplies	Oxygen Concentrator (7 units), Nebulizer (4 units), Assosrted Drugs and Medicines	286,525
		DOH	0		Medical Supplies	PPE Set	4,875,000
		OCD	24720	pack	Meals	Meals	6,113,100
		OCD	1000	piece	Deltaplus Disposable Coverall Suit	Deltaplus Disposable Coverall Suit	425,000
		OCD	1000	piece	Deltaplus Chemical gloves	Deltaplus Chemical gloves	165,000

REGION PROVINCE CITY /MUNICIPALITY BARANGAY		SOURCE	QUANTITY	UNIT	TYPE	PARTICULARS	COST(PHP)
		OCD	1179	set	Respirator Face Mask with Cartridge	Respirator Face Mask with Cartridge	624,870
		OCD	865	piece	Respirator Filter Cartridge	Respirator Filter Cartridge	121,100
		OCD	1000	piece	Rainboats	Rainboats	475,000
		OCD	1000	piece	Floating Oil Spill Boom	Floating Oil Spill Boom	6,108,770
		BFAR	300	set	PPE	PPEs	260,000
		BFAR	5000	pack	Food Pack	Food Packs	1,500,000
		BFAR	689	pax	Trained on Fish Smoking Technology	Trained on Fish Smoking Technology	4,000,000
		NIA	0		Rice	Rice Assistance	35,000
		DILG	0		Rice	Rice Assistance	1,250,000
		DSWD	1137	box	Family Food Pack	Family Food Packs	795,900
		PDRF	0	pack	Meals	Meals	11,000
		OCD	4000	box	Family Food Pack	Family Food Packs	3,814,800
		OCD	200	roll	Nylon Rope	Nylon Rope	351,000
		OCD	400	kilogram	Plastic Roper	Plastic Roper	170,000
Pinamalayan	8						68,289,448.8
		DSWD	18951	box	Family Food Pack	Family Food Packs	13,265,700
		LGU	65	box	Family Food Pack	Family Food Packs	20,215
		NGO	869	pack	Family Food Pack	Family Food Packs	213,774
		DSWD	4174	pax	Financial	Financial Assistance (AICS)	9,868,000
		OCD	200	sack	Rice	Rice Assistance	250,000
		DSWD	6079	pax	Financial	Cash for work	32,370,675
		OCD	1178.91	liter	Fuel		70,004.8
		DSWD	2800	pax	Financial	Emergency Cash Transfer (ECT)	12,231,080
Pola	14						169,619,103.53
		DSWD	24686	box	Family Food Pack	Family Food Packs	17,280,200
		DSWD	4671	pax	Financial	Cash for work	41,474,650
		DSWD	5539	pax	Financial	Financial Assistance (AICS)	26,496,000
		LGU	2761	gallon	Drinking Water	Drinking Water	690,250
		NGO	490	pack	Family Food Pack	Family Food Packs	120,540
		OCD	1	unit	Water Filtration Sytem	Water Filtration Sytem	285,000
		OCD	400	piece	N95 Mask	N95 Mask	23,200
		OCD	8093.28	liter	Fuel		500,715.53

REGION PROVINCE CITY /MUNICIPALITY BARANGAY		SOURCE	QUANTITY	UNIT	TYPE	PARTICULARS	COST(PHP)
		OCD	200	sack	Rice	Rice Assistance	250,000
		OCD	200	box	Hygiene kit	Hygiene Kit	78,700
		NGO	500	pack	Family Food Pack	Family Food Pack	125,000
		DSWD	4479	pax	Financial	Emergency Cash Transfer (ECT)	77,386,848
		DA	279	pack	Food Pack	Food Packs	139,500
		OCD	5000	box	Family Food Pack	Family Food Packs	4,768,500
Gloria	7						32,536,589.69
		DSWD	10218	box	Family Food Pack	Family Food Packs	7,152,600
		DSWD	2663	pax	Financial	Cash for work	14,178,700
		NGO	531	pack	Family Food Pack	Family Food Packs	130,626
		OCD	200	sack	Rice	Rice Assistance	250,000
		DSWD	1827	pax	Financial	Financial Assistance (AICS)	3,654,000
		DSWD	1548	pax	Financial	Emergency Cash Transfer (ECT)	7,114,644
		OCD	984.03	liter	Fuel		56,019.69
Bulalacao (San Pedro)	7						42,165,569.28
		DSWD	14017	box	Family Food Pack	Family Food Packs	9,811,900
		DSWD	2263	pax	Financial	Financial Assistance (AICS)	4,726,000
		DSWD	5319	pax	Financial	Cash for work	23,545,375
		OCD	200	sack	Rice	Rice Assistance	250,000
		LGU	90	sack	Rice	Rice Assistance	112,500
		DSWD	655	pax	Financial	Emergency Cash Transfer (ECT)	3,704,844
		OCD	278.82	liter	Fuel		14,950.28
Bansud	6						24,044,852
		DSWD	8961	box	Family Food Pack	Family Food Packs	6,272,700
		DSWD	1463	pax	Financial	Financial Assistance (AICS)	3,078,000
		OCD	100	sack	Rice	Rice Assistance	125,000
		NGO	601	pack	Family Food Pack	Family Food Packs	147,846
		DSWD	1974	pax	Financial	Cash for work	10,511,550
		DSWD	715	pax	Financial	Emergency Cash Transfer (ECT)	3,909,756
Bongabong	5						35,873,428

REGION PROVINCE CITY /MUNICIPALITY BARANGAY		SOURCE	QUANTITY	UNIT	TYPE	PARTICULARS	COST(PHP)
		DSWD	9808	box	Family Food Pack	Family Food Packs	6,865,600
		DSWD	1758	pax	Financial	Financial Assistance (AICS)	3,516,000
		OCD	100	sack	Rice	Rice Assistance	125,000
		DSWD	2894	pax	Financial	Cash for work	15,410,550
		DSWD	2448	pax	Financial	Emergency Cash Transfer (ECT)	9,956,278
Naujan	7						42,938,129.61
		DSWD	18546	box	Family Food Pack	Family Food Packs	12,982,200
		DSWD	2135	pax	Financial	Financial Assistance (AICS)	4,511,000
		DSWD	2999	pax	Financial	Cash for work	15,969,675
		OCD	4779.05	liter	Fuel		290,748.61
		OCD	200	sack	Rice	Rice Assistance	250,000
		LGU	50	sack	Rice	Rice Assistance	62,500
		DSWD	1202	pax	Financial	Emergency Cash Transfer (ECT)	8,872,006
Mansalay	5						42,637,849
		DSWD	15891	box	Family Food Pack	Family Food Packs	11,123,700
		OCD	200	sack	Rice	Rice Assistance	250,000
		DSWD	915	pax	Financial	Financial Assistance (AICS)	1,830,000
		DSWD	4625	pax	Financial	Cash for Work	24,716,875
		DSWD	1112	pax	Financial	Emergency Cash Transfer (ECT)	4,717,274
Roxas	6						35,633,588.55
		DSWD	11429	box	Family Food Pack	Family Food Packs	8,000,300
		DSWD	2227	pax	Financial	Financial Assistance (AICS)	5,395,000
		OCD	200	sack	Rice	Rice Assistance	250,000
		DSWD	2673	pax	Financial	Cash for Work	14,228,400
		OCD	122.74	liter	Fuel		10,856.55
		DSWD	1778	pax	Financial	Emergency Cash Transfer (ECT)	7,749,032
Calapan	7						39,166,994.21
		DSWD	22280	box	Family Food Pack	Family Food Packs	15,596,000
		DSWD	1281	pax	Financial	Financial Assistance (AICS)	3,105,000

REGION PROVINCE CITY /MUNICIPALITY BARANGAY		SOURCE	QUANTITY	UNIT	TYPE	PARTICULARS	COST(PHP)
		DSWD	1623	pax	Financial	Cash for work	8,642,475
		OCD	2735.5	liter	Fuel		160,685.21
		OCD	200	sack	Rice	Rice Assistance	250,000
		DSWD	2757	pax	Financial	Emergency Cash Transfer (ECT)	10,459,134
		OCD	1000	box	Family Food Pack	Family Food Packs	953,700
Baco	4						18,892,653
		DSWD	1343	box	Family Food Pack	Family Food Packs	940,100
		DSWD	378	pax	Financial	Financial Assistance (AICS)	1,512,000
		DSWD	1657	pax	Financial	Cash for Work	8,823,525
		DSWD	1930	pax	Financial	Emergency Cash Transfer (ECT)	7,617,028
San Teodoro	5						10,411,418.68
		DSWD	2650	box	Family Food Pack	Family Food Packs	1,855,000
		DSWD	261	pax	Financial	Financial Assistance (AICS)	1,044,000
		DSWD	808	pax	Financial	Cash for Work	4,302,600
		OCD	824.77	liter	Fuel		48,396.68
		DSWD	542	pax	Financial	Emergency Cash Transfer (ECT)	3,161,422
Socorro	3						1,452,051
		DSWD	109	box	Family Food Pack	Family Food Packs	76,300
		DSWD	105	pax	Financial	Cash for Work	559,125
		DSWD	161	pax	Financial	Emergency Cash Transfer (ECT)	816,626
Victoria	3						5,517,193
		DSWD	409	box	Family Food Pack	Family Food Packs	286,300
		DSWD	231	pax	Financial	Cash for Work	1,230,075
		DSWD	1068	pax	Financial	Emergency Cash Transfer (ECT)	4,000,818
Puerto Galera	1						15,948.22
		OCD	295.54	liter	Fuel		15,948.22
PALAWAN	6						11,228,370
Agutaya	1						9,580,000
		DSWD	1916	pax	Financial	Financial Assistance (AICS)	9,580,000
Taytay	5						1,648,370

REGION PROVINCE CITY /MUNICIPALITY BARANGAY		SOURCE	QUANTITY	UNIT	TYPE	PARTICULARS	COST(PHP)
		DSWD	2104	box	Family Food Pack	Family Food Packs	1,472,800
		LGU	50	roll	Polyethelyne Rope	Polyethelyne Rope	140,000
		LGU	26	box	Face Mask	Face Masks	17,500
		LGU	26	box	Disposable Gloves	Disposable Gloves	18,070
		LGU	7	piece	Drum	Drum	0
REGION 6	79						125,588,940.68
ANTIQUE	79						125,588,940.68
Caluya	79						125,588,940.68
		OCD	25	piece	Hard Hat Helmets		0
		OCD	60	piece	Goggles		0
		OCD	1000	piece	N95 Mask		98,800
		OCD	100	pair	Gloves		7,900
		OCD	25	roll	Sakoline		134,500
		OCD	100	piece	Blanket		26,448
		OCD	25	piece	Shelter Tarpaulin		0
		OCD	400	bottle	6L Bottled Water		19,008
		OCD	100	box	Hygiene kit		55,500
		DOH	10000	piece	Face Mask		9,134
		DOH	500	piece	N95 Mask		22,500
		DOH	50	box	Gloves		17,500
		DOH	1000	sachet	Oral Rehydration Salt		4,630
		DOH	144	bottle	Multivitamins (Multilem Syrup), 60ml		8,640
		DOH	1000	tablet	Ascorbic Acid 500 mg Tablet (Vitamin C)		430
		DOH	144	bottle	Ascorbic Acid (Vitamin C) 100mg/5ml, 120ml syrup		4,245.12
		DOH	300	tablet	Azithromycin 500mg		2,667
		DOH	144	bottle	Lagundi 300mg/5ml, 60ml syrup		4,246.56
		DOH	1000	tablet	Vitamin B1 B6 B12 100 mg + 5 mg + 50 mg		1,290
		DOH	1000	capsule	Cefuroxime 500mg		8,790
		DOH	100	set	Personal Protective Equipment (PPE)		180,000
		DOH	20	pair	Boots		8,000

REGION PROVINCE CITY /MUNICIPALITY BARANGAY		SOURCE	QUANTITY	UNIT	TYPE	PARTICULARS	COST(PHP)
		DOH	20	piece	Erthromycin Eye Ointment		2,560
		DOH	100	box	Ferrous Sulfate with Folic Acid Tablet		15,000
		DOH	50	bottle	Vitamin A 100,000 IU		6,500
		DOH	100	bottle	Vitamin A 200,000 IU		13,950
		DOH	100	bottle	Albendazole 400 mg Tablet		10,400
		DOH	300	piece	Mother and Child Booklet		15,000
		Semirara Mining and Power Corporation	4	box	Gloves	Donation	0
		Semirara Mining and Power Corporatio	2	box	Face Mask	Donation	0
		Semirara Mining and Power Corporatio	100	piece	Hazmat Suit	Donation	0
		Semirara Mining and Power Corporatio	100	piece	Sack	Donation	0
		Semirara Mining and Power Corporatio	0		Fabricated Rakes and Spades	Donation	0
		Semirara Mining and Power Corporatio	50	piece	Drum	Donation	0
		Semirara Mining and Power Corporatio	0		Relief Goods	Donation	0
		Semirara Mining and Power Corporatio	96	piece	Empty Cement Sack	Donation	0
		Semirara Mining and Power Corporatio	200	piece	Metal Pail	Donation	0
		Global Business Power	20	piece	Empty Metal Drum	Donation	0
		Global Business Power	50	piece	PPE	Donation	0
		Global Business Power	150	piece	N95 Mask	Donation	0
		Global Business Power	50	piece	Nitrile Gloves	Donation	0
		DMC-CERI	28	piece	Drum	Donation	0
		Office of the Provincial Governor of Antique	24	piece	Bucket with Hygiene Kit	Donation	0
		Office of the Provincial Governor of Antique	264	piece	PPE	Donation	0
		Office of the Provincial Governor of Antique	109	bottle	6L Distilled Water	Donation	0
		Office of the Provincial Governor of Antique	10	box	N95 Mask	Donation	0
		Office of the Provincial Governor of Antique	20	box	Face Mask	Donation	0

REGION PROVINCE CITY /MUNICIPALITY BARANGAY	SOURCE	QUANTITY	UNIT	TYPE	PARTICULARS	COST(PHP)
	Office of the Provincial Governor of Antique	10	box	Gloves	Donation	0
	Office of the Provincial Governor of Antique	12	box	Oresol	Donation	0
	Office of the Provincial Governor of Antique	5	box	Omeprazole 40 mg/cap	Donation	0
	Office of the Provincial Governor of Antique	5	box	Hyoscine Butybromide 10 mg	Donation	0
	Office of the Provincial Governor of Antique	5	box	Acetylsteine	Donation	0
	Office of the Provincial Governor of Antique	10	box	Multivitamins Plus 500 mg	Donation	0
	Office of the Provincial Governor of Antique	50	box	Paracetamol 250 mg/5ml	Donation	0
	Office of the Provincial Governor of Antique	5	box	Prednisone 20 mg	Donation	0
	Office of the Provincial Governor of Antique	20	box	Co-Amoxiclav 457 mg/ml	Donation	0
	Office of the Provincial Governor of Antique	10	box	Cetirizine 10 mg/tab	Donation	0
	Office of the Provincial Governor of Antique	10	box	Paracetamol 500 mg	Donation	0
	Office of the Provincial Governor of Antique	10	piece	Mupirocin Ointment	Donation	0
	Office of the Provincial Governor of Antique	10	box	Salbutamol 2 mg/5 ml	Donation	0
	Office of the Provincial Governor of Antique	20	box	Cetirizine Syrup	Donation	0
	Office of the Provincial Governor of Antique	10	box	Mefenamic Acid 500 mg	Donation	0
	Office of the Vice President	1200	box	Food Boxes	Donation	0
	Office of the Vice President	68	piece	Sack of Bag Pack	Donation	0
	Philippine Institute of Chemical Engineers Incorporated	10	piece	Disposable PPE	Donation	0
	Philippine Institute of Chemical Engineers Incorporated	10	piece	N95 Mask	Donation	0
	Philippine Institute of Chemical Engineers Incorporated	3800	piece	3M KN90 Facemask	Donation	0

REGION PROVINCE CITY /MUNICIPALITY BARANGAY	SOURCE	QUANTITY	UNIT	TYPE	PARTICULARS	COST(PHP)
	Philippine Institute of Chemical Engineers Incorporated	25	piece	Hazmat Suit	Donation	0
	DOLE	2281		Tupad Program	financial	14,270,078
TInogboc, Sibolo and Semirara	BFAR	250		Financial		580,500
	OCD			meals	meals for the IMT	1,010,186
	BFAR	1		Financial	Sensory Analysis & Monitoring of Oiland Grease and Polycyclic Aromatic Hydrocarbons (PAH) in water, finfish, and crustaceans in areas affected by oilspill	369,550
	BFAR	1		Fuel food and other expenses	Deployment of Monitoring, Control & Surveillance (MCS) Vessel	500,000
	DSWD			AICS		1,707,000
	DSWD			Emergency Cash Transfer		55,166,670
	DSWD			Cash for Work		42,036,750
	DSWD			Family Food Pack		8,825,984
	DSWD			NFI		189,150
	LGU			Financial		255,434