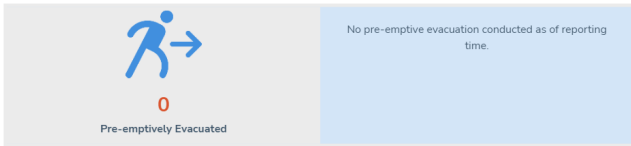


PRE-EMPTIVE EVACUATION



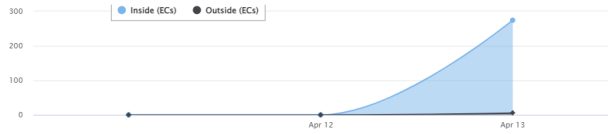
AFFECTED POPULATION



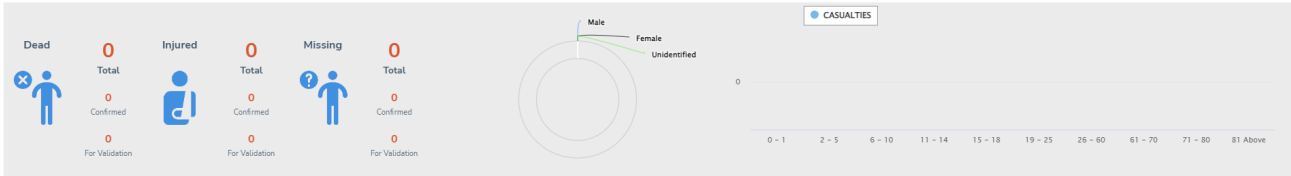
STATUS OF EVACUATION



DISPLACEMENT TREND




CASUALTIES




BREAKDOWN OF CASUALTIES PER SEX AND AGE GROUP


RELATED INCIDENTS




DAMAGED HOUSES




DAMAGE TO INFRASTRUCTURE



DAMAGE TO AGRICULTURE



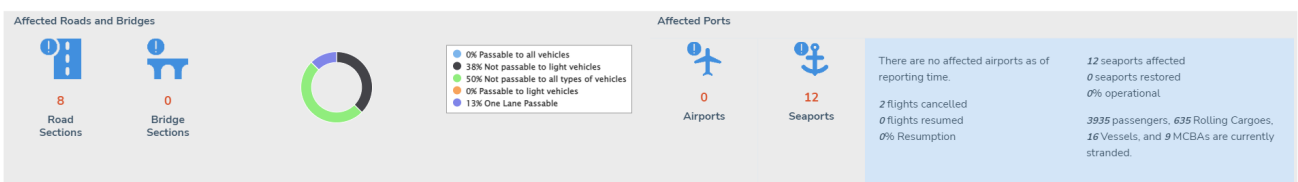
OTHER DAMAGED ASSETS



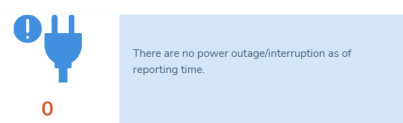
STATE OF CALAMITY



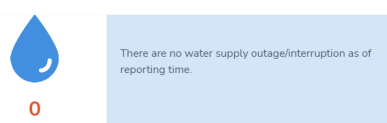
STATUS OF LIFELINES



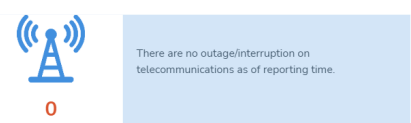
Power



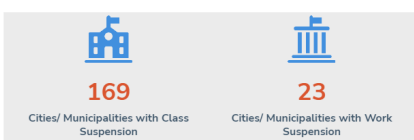
Water Supply



Communication Lines



SUSPENSION OF CLASS AND WORK



ASSISTANCE PROVIDED





REPUBLIC OF THE PHILIPPINES
NATIONAL DISASTER RISK REDUCTION AND MANAGEMENT COUNCIL

National Disaster Risk Reduction and Management Center, Camp Aguinaldo, Quezon City, Philippines

Situational Report for TC AMANG (2023)

SitRep No. 2 for Tropical Depression AMANG (2023)

April 13, 2023 08:00 am

10 April 2023

At 10:00 AM, the Low Pressure Area (LPA) was estimated at 890 km East of Visayas.

11 April 2023

-At 4:00 AM, the LPA east of Catanduanes developed into Tropical Depression (TD) "AMANG".

TCWS No. 1 was issued over Catanduanes, northern portion of Eastern Samar, and the eastern portion of Northern Samar.

-At 10:00 PM, TD "AMANG" accelerates as it moves westward towards the coast of Catanduanes.

TCWS No. 1 was issued over Catanduanes, Sorsogon, Albay, Camarines Sur, Camarines Norte, Quezon including Polillo Islands, Marinduque and Masbate including Ticao Islands and Burias Islands, Eastern Samar, Northern Samar, Samar, and Biliran.

-At 4:00 PM, TD "AMANG" maintains its strength and continues to move westward towards the northern coast of Catanduanes.

TCWS No. 1 was issued over Catanduanes, Sorsogon, Albay, Camarines Sur, Camarines Norte, Quezon including Polillo Islands, Marinduque, Ticao Island, Burias Island, Rizal, Laguna, Aurora, Bulacan, Quirino, Nueva Vizcaya, Nueva Ecija, Isabela, Northern Samar, Samar, and Eastern Samar

-At 10:00 PM, TD "AMANG" slightly weakens as it makes landfall in the vicinity of Panganiban, Catanduanes

TCWS No. 1 was issued over Catanduanes, Sorsogon, Albay, Camarines Sur, Camarines Norte, Quezon including Polillo Islands, Marinduque, Ticao Islands, Burias Islands, Rizal, Laguna, Aurora, Bulacan, Quirino, Nueva Vizcaya, Nueva Ecija, Isabela, and Northern Samar.

12 April 2023

-At 1:00 AM, the center of TD "AMANG" continues to track westward and is now over Northeastern Camarines Sur.

TCWS No. 1 was issued over Catanduanes Sorsogon, Albay, Camarines Sur, Camarines Norte, Ticao Island, Burias Island, the eastern portion of Laguna, Aurora, Quezon, and the eastern portion of Rizal

-At 4:00 AM, TD "AMANG" slows down over the Lagonoy Gulf

TCWS No. 1 was issued over Catanduanes Sorsogon, Albay, Camarines Sur, Camarines Norte, Ticao Island, Burias Island, the eastern portion of Laguna, Aurora, Quezon, and the eastern portion of Rizal

-At 4:00 PM, TD "AMANG" made landfall at Lagonoy, Camarines Sur.

TCWS No. 1 was issued over Catanduanes, Sorsogon, Albay, Camarines Sur, Camarines Norte, Burias Island, Ticao Island, Laguna Aurora, Quezon including Polillo Islands, Rizal, Bulacan, and Nueva Ecija

At 10:00 PM, TD "AMANG" continues to move very slowly over northern Camarines Sur near San Miguel Bay

TCWS No. 1 was issued over Catanduanes, Albay, Camarines Sur, Camarines Norte, Laguna, Aurora, Quezon including Polillo Islands, Rizal, Bulacan, and Nueva Ecija

13 April 2023

-At 1:00 AM, TD "AMANG" remained stationary over San Miguel Bay.

TCWS No. 1 was issued over the western portion of Catanduanes, the northern and western portion of Albay, Camarines Sur, Camarines Norte, the eastern portion of Laguna, the northern and eastern portion of Quezon including Polillo Islands, the eastern portion of Rizal, the eastern portion of Bulacan, the eastern portion of Nueva Ecija, and the central and southern portion of Aurora.

-At 4:00 AM, TD "AMANG" resumed moving west northwestward along the coast of Camarines Norte. TCWS No. 1 was issued over Camarines Norte, the northwestern portion of Camarines Sur, the eastern portion of Laguna, the northern and eastern portion of Quezon including Polillo Islands, the eastern portion of Rizal, the eastern portion of Bulacan, the eastern portion of Nueva Ecija, and the central and southern portion of Aurora.

RELATED INCIDENTS

The following incidents were reported in some areas of Region 5.

REGION	Flooded Areas		
	Flooded	Subsided	Receding
Total	17	13	6
Region 5	17	13	6

AFFECTED POPULATION

A total of 81 families or 280 persons were affected. Of which, 78 families or 275 persons were served inside 5 ECs and 3 families or 5 persons were served outside ECs:

Affected Regions	AFFECTED			INSIDE ECs			OUTSIDE ECs	
	Brgy	Families	Persons	No. of ECs	Families	Persons	Families	Persons
TOTAL	7	81	280	5	78	275	3	5
Region 5	7	81	280	5	78	275	3	5

ROADS AND BRIDGES

A total of 8 road sections and 0 bridges were affected. Below is the current status of affected road sections and bridges:

	NOT PASSABLE		PASSABLE (previously reported as not passable and/or one lane passable)	
	ROADS	BRIDGES	ROADS	BRIDGES
GRAND TOTAL	7	0	1	0
Region 5	7	0	1	0

STATUS OF FLIGHTS

A total of 2 domestic flights and 0 international flights were cancelled. Below is the current status of flights:

REGION	NO. OF CITIES/ MUNICIPALITIES			
	CANCELLED		RESUMED	
	DOMESTIC	INTERNATIONAL	DOMESTIC	INTERNATIONAL
GRAND TOTAL	2	0	0	0
Region 5	2	0	0	0

STATUS OF SEAPORTS

A total of 12 seaports were affected. Below is the current status of affected seaports:

REGION	NO. OF SEAPORTS	
	NON-OPERATIONAL/ Cancelled Trips	OPERATIONAL/ Resumed Trips (previously reported as non-operational)
GRAND TOTAL	12	0
CALABARZON	12	0

STRANDED PASSENGERS, ROLLING CARGOES, VESSELS, MBCAS

Below is the current number of stranded passengers, rolling cargoes, vessels, and motorbancas:

REGION	NO. OF STRANDED			
	PASSENGER	ROLLING CARGOES	VESSELS	MOTORBANCAS
GRAND TOTAL	3,935	635	16	9
CALABARZON	93	7	0	0
Region 5	2,261	379	7	0

Region 8	1,581	249	9	9
----------	-------	-----	---	---

CLASS SUSPENSION

Classes and work were suspended in the following regions:

REGION	No of cities/municipalities
	CLASSES
GRAND TOTAL	169
Region 3	3
CALABARZON	57
Region 5	108
Region 8	1

WORK SUSPENSION

Classes and work were suspended in the following regions:

REGION	No of cities/municipalities
	WORK
GRAND TOTAL	23
Region 5	23

ASSISTANCE PROVIDED

The following assistance were provided to Region 5.

	QTY	UNIT	AMOUNT (PHP)
GRAND TOTAL	55		48,298.8
Family Food Pack	55		48,298.8

RELATED INCIDENTS as of (April 13, 2023 08:00)

REGION PROVINCE CITY/ MUNICIPALITY BARANGAY		TYPE OF INCIDENT	DATE OF OCCURENCE	TIME OF OCCURENCE	DESCRIPTION	ACTIONS TAKEN	REMARKS	STATUS (for flooded areas)
GRAND TOTAL	36							
REGION 5	36							
CAMARINES NORTE	4							
Daet	4							
Daang Maharlika Highway		Flooded Areas	12 April 2023	06:00 am				Subsided
Brgy 5, Purok 7and 4		Flooded Areas	12 April 2023	06:00 am				Subsided
Brgy Gahonon, cathedral compound		Flooded Areas	12 April 2023	07:00 am				Receding
Brgy VII, Pilar St.		Flooded Areas	12 April 2023	07:30 am				Subsided
NAGA	10							
Naga	10							
Zone 3 and 4B Concepcion Pequena		Flooded Areas	12 April 2023					Receding
Triangulo		Flooded Areas	12 April 2023					Receding
San Felipe - Pacol road		Flooded Areas	12 April 2023					Receding
San Isidro		Flooded Areas	12 April 2023					Receding
Clupa Calauag		Flooded Areas	12 April 2023					Receding
Jade St Infront of Brgy Hall Calauag		Flooded Areas	12 April 2023					Flooded
Vilmar Homes, Calauag		Flooded Areas	12 April 2023					Flooded
Villa Karangahan Subd. San Felipe		Flooded Areas	12 April 2023					Flooded
LBC Compound Sabang		Flooded Areas	12 April 2023					Flooded
Zone 6A Igualdad		Flooded Areas	12 April 2023					Flooded
CAMARINES SUR	19							
Bombon	4							
San Roque		Flooded Areas	11 April 2023	04:00 am				Subsided
San Isidro		Flooded Areas	11 April 2023	04:00 am				Subsided
Sto. Domingo		Flooded Areas	11 April 2023	04:00 am				Subsided
San Antonio		Flooded Areas	11 April 2023	04:00 am				Subsided
Magarao	2							
San Isidro (Zone 6 and 7)		Flooded Areas	11 April 2023	06:30 am				Subsided
San Juan (Zone 1)		Flooded Areas	11 April 2023	06:30 am				Subsided
Calabanga	1							
Balongya		Flooded Areas	11 April 2023	10:00 am				Subsided
Buhi	2							

REGION PROVINCE CITY/ MUNICIPALITY BARANGAY		TYPE OF INCIDENT	DATE OF OCCURENCE	TIME OF OCCURENCE	DESCRIPTION	ACTIONS TAKEN	REMARKS	STATUS (for flooded areas)
San Jose Baybayon		Flooded Areas	12 April 2023	11:35 am				Flooded
San Pascual		Flooded Areas	12 April 2023	11:35 am				Flooded
Baao	3							
San Roque		Flooded Areas	12 April 2023	12:30 pm				Flooded
San Nicolas		Flooded Areas	12 April 2023	12:30 pm				Flooded
Del Rosario		Flooded Areas	12 April 2023	12:30 pm				Flooded
Pili	2							
Binobong		Flooded Areas	12 April 2023	01:10 pm				Flooded
Tagbong		Flooded Areas	12 April 2023	01:10 pm				Flooded
Bula	1							
Ombao Heights		Flooded Areas	12 April 2023	01:30 pm				Flooded
Minalabac	4							
Tariric (Sitio Alvarez)		Flooded Areas	12 April 2023	01:53 pm				Flooded
Anayan Sagrada (Sitio Upper)		Flooded Areas	12 April 2023	01:53 pm				Flooded
Mataoroc (Zone 2 and 5)		Flooded Areas	12 April 2023	01:53 pm				Flooded
Bagolatao (Sitio Sibunot)		Flooded Areas	12 April 2023	01:53 pm				Flooded
ALBAY	3							
Legazpi City	3							
Brgy. 34 Oro Site		Flooded Areas	12 April 2023	10:03 am				Subsided
Brgy. 11 Maoyod		Flooded Areas	12 April 2023	10:30 am				Subsided
Brgy. 23 Imperial Court Subd		Flooded Areas	12 April 2023	11:00 am				Subsided

AFFECTED POPULATION as of (April 13, 2023 08:00)

REGION PROVINCE CITY/ MUNICIPALITY BARANGAY		NO. OF AFFECTED			No. of ECs		Inside Evacuation Centers				Outside Evacuation Centers				TOTAL SERVED (CURRENT)			
		Brgys.	Families	Persons	CUM	NOW	Families		Persons		Families		Persons		Families		Persons	
							CUM	NOW	CUM	NOW	CUM	NOW	CUM	NOW	CUM	NOW		
							(Inside + Outside)		(Inside + Outside)		(Inside + Outside)		(Inside + Outside)					
GRAND TOTAL	5	7	81	280	5	5	78	78	275	275	3	3	5	5	81	81	280	280
REGION 5	5	7	81	280	5	5	78	78	275	275	3	3	5	5	81	81	280	280
ALBAY	1	1	57	199	1	1	57	57	199	199	0	0	0	0	57	57	199	199
Guinobatan	1	1	57	199	1	1	57	57	199	199	0	0	0	0	57	57	199	199

REGION PROVINCE CITY/ MUNICIPALITY BARANGAY		NO. OF AFFECTED			No. of ECs		Inside Evacuation Centers				Outside Evacuation Centers				TOTAL SERVED (CURRENT)			
		Brgys.	Families	Persons	CUM	NOW	Families		Persons		Families		Persons		Families		Persons	
							CUM	NOW	CUM	NOW	CUM	NOW	CUM	NOW	CUM	NOW	CUM	NOW
		(Inside + Outside)																
		1	57	199	1	1	57	57	199	199	0	0	0	0	57	57	199	199
CAMARINES NORTE	2	3	20	72	3	3	20	20	72	72	0	0	0	0	20	20	72	72
Mercedes	1	2	18	60	2	2	18	18	60	60	0	0	0	0	18	18	60	60
		2	18	60	2	2	18	18	60	60	0	0	0	0	18	18	60	60
Talisay	1	1	2	12	1	1	2	2	12	12	0	0	0	0	2	2	12	12
		1	2	12	1	1	2	2	12	12	0	0	0	0	2	2	12	12
CAMARINES SUR	1	1	1	4	1	1	1	1	4	4	0	0	0	0	1	1	4	4
Bombon	1	1	1	4	1	1	1	1	4	4	0	0	0	0	1	1	4	4
		1	1	4	1	1	1	1	4	4	0	0	0	0	1	1	4	4
CATANDUANES	1	2	3	5	0	0	0	0	0	0	3	3	5	5	3	3	5	5
San Andres	1	2	3	5	0	0	0	0	0	0	3	3	5	5	3	3	5	5
		2	3	5	0	0	0	0	0	0	3	3	5	5	3	3	5	5

ROADS AND BRIDGES as of (April 13, 2023 08:00)

REGION PROVINCE CITY /MUNICIPALITY BARANGAY		TYPE	CLASSIFICATION	ROAD SECTION/BRIDGE	STATUS	DATE REPORTED (passable)	TIME REPORTED (passable)	DATE REPORTED (not passable)	TIME REPORTED (not passable)	REMARKS
GRAND TOTAL	8									
REGION 5	8									
CAMARINES SUR	7									
Bombon	1									
San Roque		Road		San Roque	NPLV - NOT PASSABLE LIGHT VEHICLES			12 April 2023	06:54 am	
Magarao	1									
Sta. Lucia (Zone 5 and Tabog)		Road		Sta. Lucia (Zone 5 and Tabog)	NPLV - NOT PASSABLE LIGHT VEHICLES			12 April 2023	09:16 am	
Balatan	1									
Siramag Luluasan		Road		Siramag Luluasan Spillway	NPLV - NOT PASSABLE LIGHT VEHICLES			12 April 2023	11:56 am	

REGION PROVINCE CITY /MUNICIPALITY BARANGAY		TYPE	CLASSIFICATION	ROAD SECTION/BRIDGE	STATUS	DATE REPORTED (passable)	TIME REPORTED (passable)	DATE REPORTED (not passable)	TIME REPORTED (not passable)	REMARKS
Buhi	3									
Salay to Sta. Justina		Road		Salay to Sta. Justina Spillway	NPATV - NOT PASSABLE ALL TYPES VEHICLES			12 April 2023	01:00 pm	
Monte Calvario		Road		Monte Calvario Spillway	NPATV - NOT PASSABLE ALL TYPES VEHICLES			12 April 2023	01:00 pm	
San Pedro		Road		San Pedro Spillway	NPATV - NOT PASSABLE ALL TYPES VEHICLES			12 April 2023	01:00 pm	
Baao	1									
Pugay		Road		Pugay Spillway	NPATV - NOT PASSABLE ALL TYPES VEHICLES			12 April 2023	01:04 pm	
CATANDUANES	1									
San Andres (Calolbon)	1									
Cabungahan		Road		Cabungahan and Lubas Junction	OLP - ONE LANE PASSABLE	12 April 2023		12 April 2023	10:00 am	

STATUS OF FLIGHTS as of (April 13, 2023 08:00)

REGION PROVINCE CITY /MUNICIPALITY BARANGAY		AIRPORT	AIRLINE	TYPE	FLIGHT NO	ROUTE	DATE CANCELLED	TIME CANCELLED	DATE RESUMED	TIME RESUMED	REMARKS
GRAND TOTAL	2										
REGION 5	2										
CATANDUANES	2										
Virac	2										
		Virac Airport	Ceb Pac	Domestic	5J 821	MNL-VRC	12 April 2023				
		Virac Airport	Ceb Pac	Domestic	5J 822	VRC-MNL	12 April 2023				

STATUS OF SEAPORTS as of (April 13, 2023 08:00)

REGION PROVINCE CITY /MUNICIPALITY BARANGAY		NAME OF PORT	STATUS	DATE REPORTED (Non-Operational/ Cancelled Trips)	TIME REPORTED (Non-Operational/ Cancelled Trips)	DATE REPORTED (Operational/ Resumed Trips)	TIME REPORTED (Operational/ Resumed Trips)	REMARKS
GRAND TOTAL	12							
CALABARZON	12							
QUEZON	12							
Lucena	2							
		Lucena Port	Non-Operational	11 April 2023	11:00			
		Cotta port	Non-Operational	11 April 2023	11:00			
Gumaca	1							
		Gumaca Port	Non-Operational	11 April 2023	11:00			
Atimonan	1							
		Atimonan Port	Non-Operational	11 April 2023	11:00			
Mauban	1							
		Mauban Port	Non-Operational	11 April 2023	11:00			
Guinayangan	1							
		Guinayangan Port	Non-Operational	11 April 2023	11:00			
San Andres	1							
		San Andres Port	Non-Operational	11 April 2023	11:00			
Real	1							
		Real Port	Non-Operational	11 April 2023	11:00			
Burdeos	1							
		Burdeos Port	Non-Operational	11 April 2023	11:00			
Patnanungan	1							
		Patnanungan Port	Non-Operational	11 April 2023	11:00			
Infanta	1							
		Infanta Port	Non-Operational	11 April 2023	11:00			
Polillo	1							
		Polillo Port	Non-Operational	11 April 2023	11:00			

STRANDED PASSENGERS, ROLLING CARGOES, VESSELS, MBCAS as of (April 13, 2023 08:00)

REGION PROVINCE CITY /MUNICIPALITY BARANGAY		DISTRICT	STATION	SUBSTATION	PORT/TERMINAL	PASSENGER	ROLLING CARGOES	VESSELS/BUS LINER	MBCA (MOTOR BANCA)	REMARKS
GRAND TOTAL	15					3,935	635	16	9	
CALABARZON	3					93	7	0	0	
QUEZON	3					93	7	0	0	
ATIMONAN	1					14	3	0	0	
			CGS SOUTHERN QUEZON	CGSS ATIMONAN	ATIMONAN PORT	14	3	0	0	
SAN ANDRES	1					54	4	0	0	
			CGS SOUTHERN QUEZON	CGMP SAN ANDRES	SAN ANDRES	54	4	0	0	
REAL	1					25	0	0	0	
			CGS NORTHERN QUEZON	CGSS REAL	PORT OF REAL	25	0	0	0	
REGION 5	9					2,261	379	7	0	
CATANDUANES	1					0	0	0	0	
San Andres	1					0	0	0	0	
				CGSS San Andres	San Andres Port	0	0	0	0	
ALBAY	2					634	64	0	0	
Tabaco	1					291	14	0	0	
				CGSS Tabaco	Tabaco Port	291	14	0	0	
Pio Duran	1					343	50	0	0	
				CGSS Pio Duran	Pio Duran Port	343	50	0	0	
SORSOGON	2					1,514	310	2	0	
Matnog	1					1,296	268	0	0	
				CGSS Matnog	Matnog Port	1,296	268	0	0	
Pilar	1					218	42	2	0	
				CGSS Pilar	Pilar Port	218	42	2	0	
CAMARINES SUR	2					47	5	0	0	
Pasacao	1					31	4	0	0	
				CGSS Pasacao	Pasacao Port	31	4	0	0	
Tinambac	1					16	1	0	0	
				CGSS Tinambac	Tamban Port	16	1	0	0	
MASBATE	2					66	0	5	0	
Mobo	1					66	0	0	0	
				CGSS Mobo	Mobo Port	66	0	0	0	
Masbate City	1					0	0	5	0	
				CGSS Masbate	Masbate Port	0	0	5	0	

REGION PROVINCE CITY /MUNICIPALITY BARANGAY		DISTRICT	STATION	SUBSTATION	PORT/TERMINAL	PASSENGER	ROLLING CARGOES	VESSELS/BUS LINER	MBCA (MOTOR BANCA)	REMARKS
REGION 8	3					1,581	249	9	9	
NORTHERN SAMAR	3					1,581	249	9	9	
Allen	1					1,581	249	9	4	
		Coast Guard District Eastern Visayas	CGS Northern Samar	CGSS Allen	Sta. Clara Dapdap Port, Looc Port	1,581	249	9	4	
Laoang	1					0	0	0	2	
		Coast Guard District Eastern Visayas	CGS Northern Samar	CGSS Laoang		0	0	0	2	
San Isidro	1					0	0	0	3	
		Coast Guard District Eastern Visayas	CGS Northern Samar	CGSS San Isidro		0	0	0	3	

CLASS SUSPENSION as of (April 13, 2023 08:00)

REGION PROVINCE CITY /MUNICIPALITY BARANGAY		LEVEL FROM	LEVEL TO	TYPE	DATE OF SUSPENSION	TIME OF SUSPENSION	DATE RESUMED	TIME RESUMED	REMARKS
GRAND TOTAL	169								
REGION 3	3								
BULACAN	3								
Norzagaray	1								
		Pre-school	Secondary	All	12 April 2023	08:00			Source: Bulacan PDRRMO as of 12 April 2023
San Ildefonso	1								
		Pre-school	Secondary	All	12 April 2023	08:00			Source: Bulacan PDRRMO as of 12 April 2023
San Miguel	1								
		Pre-school	Secondary	All	12 April 2023	08:00			Source: Bulacan PDRRMO as of 12 April 2023
CALABARZON	57								
LAGUNA	30								
Calamba	1								
		Pre-school	Tertiary	All	12 April 2023				

REGION PROVINCE CITY /MUNICIPALITY BARANGAY		LEVEL FROM	LEVEL TO	TYPE	DATE OF SUSPENSION	TIME OF SUSPENSION	DATE RESUMED	TIME RESUMED	REMARKS
Calauan	1								
		Pre-school	Secondary	All	12 April 2023				
Los Baños	1								
		Pre-school	Secondary	All	12 April 2023				
Pagsanjan	1								
		Pre-school	Tertiary	All	12 April 2023				
Pangil	1								
		Pre-school	Tertiary	All	12 April 2023				
Mabitac	1								
		Pre-school	Tertiary	All	12 April 2023				
Santa Maria	1								
		Pre-school	Tertiary	All	12 April 2023				
Liliw	1								
		Pre-school	Tertiary	All	12 April 2023				
Famy	1								
		Pre-school	Secondary	All	12 April 2023				
Luisiana	1								
		Pre-school	Tertiary	All	12 April 2023				
Lumban	1								
		Pre-school	Tertiary	All	12 April 2023				
Paete	1								
		Pre-school	Tertiary	All	12 April 2023				
Santa Cruz	1								
		Pre-school	Tertiary	All	12 April 2023				
San Pablo	1								
		Pre-school	Secondary	All	12 April 2023				Including ALS
Alaminos	1								
		Pre-school	Secondary	All	12 April 2023				Including ALS
Bay	1								
		Pre-school	Secondary	All	12 April 2023				Including ALS
Rizal	1								
		Pre-school	Secondary	All	12 April 2023				Including ALS
Nagcarlan	1								
		Pre-school	Secondary	All	12 April 2023				Including ALS
Victoria	1								

REGION PROVINCE CITY /MUNICIPALITY BARANGAY		LEVEL FROM	LEVEL TO	TYPE	DATE OF SUSPENSION	TIME OF SUSPENSION	DATE RESUMED	TIME RESUMED	REMARKS
		Pre-school	Secondary	All	12 April 2023				Including ALS
Pila	1								
		Pre-school	Secondary	All	12 April 2023				Including ALS
Magdalena	1								
		Pre-school	Secondary	All	12 April 2023				Including ALS
Majayjay	1								
		Pre-school	Secondary	All	12 April 2023				Including ALS
Cavinti	1								
		Pre-school	Secondary	All	12 April 2023				Including ALS
Pakil	1								
		Pre-school	Secondary	All	12 April 2023				Including ALS
Siniloan	1								
		Pre-school	Secondary	All	12 April 2023				Including ALS
Kalayaan	1								
		Pre-school	Secondary	All	12 April 2023				Including ALS
Province-Wide	30								
		Pre-school	Tertiary	All	12 April 2023				
RIZAL	13								
San Mateo	1								
		Pre-school	Secondary	All	12 April 2023				Including ALS
Rodriguez (Montalban)	1								
		Pre-school	Secondary	All	12 April 2023				Including ALS
Tanay	1								
		Pre-school	Secondary	All	12 April 2023				
Jalajala	1								
		Pre-school	Tertiary	All	12 April 2023				
Taytay	1								
		Pre-school	Secondary	All	12 April 2023				Including ALS
Angono	1								
		Pre-school	Secondary	All	12 April 2023				
Pililla	1								
		Pre-school	Secondary	All	12 April 2023				
		Pre-school	Secondary	All	12 April 2023				
Cainta	1								
		Pre-school	Secondary	All	12 April 2023				

REGION PROVINCE CITY /MUNICIPALITY BARANGAY		LEVEL FROM	LEVEL TO	TYPE	DATE OF SUSPENSION	TIME OF SUSPENSION	DATE RESUMED	TIME RESUMED	REMARKS
Binangonan	1								
		Pre-school	Secondary	All	12 April 2023				
Teresa	1								
		Pre-school	Secondary	All	12 April 2023				
Cardona	1								
		Pre-school	Secondary	All	12 April 2023				
Baras	1								
		Pre-school	Secondary	All	12 April 2023				
Morong	1								
		Pre-school	Secondary	All	12 April 2023				
QUEZON	14								
San Francisco (Aurora)	1								
		Pre-school	Secondary	All	12 April 2023				
Gumaca	1								
		Pre-school	Secondary	All	12 April 2023				
Tagkawayan	1								
		Pre-school	Tertiary	All	12 April 2023				
Lucena	1								
		Pre-school	Secondary	All	12 April 2023		13 April 2023	08:00	
Mulanay	1								
		Pre-school	Tertiary	All	12 April 2023				
Calauag	1								
		Pre-school	Secondary	All	12 April 2023				
General Luna	1								
		Pre-school	Tertiary	All	12 April 2023				
Lopez	1								
		Pre-school	Secondary	All	12 April 2023				
Jomalig	1								
		Pre-school	Tertiary	All	12 April 2023				
Infanta	1								
		Pre-school	Secondary	All	12 April 2023				
Patnanungan	1								
		Pre-school	Tertiary	All	12 April 2023				
Quezon	1								
		Pre-school	Tertiary	All	12 April 2023				

REGION PROVINCE CITY /MUNICIPALITY BARANGAY		LEVEL FROM	LEVEL TO	TYPE	DATE OF SUSPENSION	TIME OF SUSPENSION	DATE RESUMED	TIME RESUMED	REMARKS
Real	1								
		Pre-school	Secondary	All	12 April 2023				
Mauban	1								
		Pre-school	Secondary	All	12 April 2023				
REGION 5	108								
CATANDUANES	11								
Province-Wide	11								
		Pre-school	Tertiary	All	04 December 2023				Memo No. 106, s.2023
SORSOGON	9								
Sorsogon City	1								
		Pre-school	Secondary	All	04 November 2023	12:00			EXECUTIVE ORDER NO. 29 s 2023
Castilla	1								
		Pre-school	Secondary	All	04 November 2023	11:00			EXECUTIVE ORDER NO. 29 s 2023
Donsol	1								
		Pre-school	Tertiary	All	04 November 2023	11:00			MDRRMC Advisory No. No. 3 s. 2023
Bulusan	1								
		Pre-school	Secondary	All	04 November 2023	11:00			
Bulan	1								
		Pre-school	Secondary	All	04 November 2023	11:00			
Magallanes	1								
		Pre-school	Secondary	All	04 November 2023	11:00			EO no. 38-2023
Casiguran	1								
		Pre-school	Secondary	All	04 November 2023	11:00			
Juban	1								
		Pre-school	Secondary	All	04 November 2023	11:00			
Sta. Magdalena	1								
		Pre-school	Secondary	All	04 November 2023	11:00			Executive Order No. 18 s. 2023
ALBAY	18								
Province-Wide	18								
		Pre-school	Tertiary	All	04 November 2023				PDRRMC No. 08-2023

REGION PROVINCE CITY /MUNICIPALITY BARANGAY		LEVEL FROM	LEVEL TO	TYPE	DATE OF SUSPENSION	TIME OF SUSPENSION	DATE RESUMED	TIME RESUMED	REMARKS
CAMARINES SUR	36								
Province-Wide	36								
		Pre-school	Tertiary	All	04 December 2023				Unnumbered Memo dated 11 April 2023
NAGA	1								
Naga	1								
		Pre-school	Secondary	All	04 November 2023	18:47			
CAMARINES NORTE	12								
Province-Wide	12								
		Pre-school	Tertiary	All	04 December 2023				PDRRMC Advisory dated 11 April 2023 11:30 PM
MASBATE	21								
Province-Wide	21								
		Pre-school	Secondary	All	04 November 2023		04 December 2023		
No breakdown	1								
Burias Island		Pre-school	Secondary	All	04 December 2023				
Ticao Island		Pre-school	Secondary	All	04 December 2023				
REGION 8	1								
BILIRAN	1								
Culaba	1								
		Pre-school	Secondary	All	11 April 2023	12:00			Based on DepEd Order No. 37, s. 2022

WORK SUSPENSION as of (April 13, 2023 08:00)

REGION PROVINCE CITY /MUNICIPALITY BARANGAY		TYPE	DATE OF SUSPENSION	TIME OF SUSPENSION	DATE RESUMED	TIME RESUMED	REMARKS
GRAND TOTAL	23						
REGION 5	23						
CATANDUANES	11						
Province-Wide	11						
		Public	12 April 2023				
CAMARINES NORTE	12						

REGION PROVINCE CITY /MUNICIPALITY BARANGAY		TYPE	DATE OF SUSPENSION	TIME OF SUSPENSION	DATE RESUMED	TIME RESUMED	REMARKS
Province-Wide	12						
		All	12 April 2023	07:30			Source: PDRRMO Camarines Norte Advisory

ASSISTANCE PROVIDED as of (April 13, 2023 08:00)

REGION PROVINCE CITY /MUNICIPALITY BARANGAY		SOURCE	QUANTITY	UNIT	TYPE	PARTICULARS	COST(PHP)
GRAND TOTAL	1						48,298.8
REGION 5	1						48,298.8
ALBAY	1						48,298.8
Pio Duran	1						48,298.8
		DSWD	55			Family Food Pack	48,298.8



National Disaster Risk Reduction and Management Council

Situational Report for TC AMANG (2023) ACTIONS TAKEN

National



National Disaster Risk Reduction and Management Operations Center (NDRRMOC)

- Convened select member agencies and Regional DRRMCs for weather updates on 10 April 2023 and PDRA Analyst Meeting on 11 April 2023
- Continuous monitoring of the situation and dissemination of advisories.
- Maintained Blue Alert Status at the NDRRMOC.
- Issued the following Memorandum:
 - a. No. 21, s. 2023 dated 11 April 2023 re Preparations for Tropical Depression AMANG
 - b. No. 22, s. 2023 dated 11 April 2023 re Maintaining of NDRRMOC Blue Alert Status ICOW Tropical Depression AMANG
 - b. No. 23, s. 2023 dated 11 April 2023 re Emergency Preparedness and Response Protocols ICOW Tropical Depression AMANG
- Issued Public warnings:
 - a. 124 NDRRMC Advisories
 - b. 3 Emergency Alert and Warning Message (EAWM)



DOST- Philippine Atmospheric, Geophysical and Astronomical Services Administration (PAGASA)

- Continuous weather monitoring and provision of weather updates to all stakeholders.



DENR - Mines and Geosciences Bureau (MGB)

Provided the List of Barangays Susceptible to Landslides and Flooding based on the DOST-PAGASA Rainfall Data GSM and WRF 72hr.



Department of the Interior and Local Government (DILG)

- Closely monitor the PAGASA Regional Services Divisions' local thunderstorm/rainfall advisories and heavy rainfall warnings, as well as the general flood advisories and basin flood bulletins that may be issued by the Hydrometeorology Division and River Basin Flood Forecasting and Warning Centers, as appropriate;
- Convene their respective Local DRRMCs and conduct Pre-Disaster Risk Assessments (PDRA) for floods, flash floods, rain-induced landslides, debris flow, strong winds, and other hydrometeorological hazards to ascertain the appropriate preparedness and response actions are undertaken;
- Vigilantly monitor areas showing signs of landslides, such as tension cracks, seepages, terracettes, tilting of trees, etc. monitor moderate slopes with thick soil overburden and areas underlain by old landslide deposits;



Department of Social Welfare and Development (DSWD)

DSWD-DRMB

- The Disaster Response Management Bureau (DRMB) closely coordinates with the concerned Field Offices

for significant disaster response updates.

- All DRMB Quick Response Team (QRT) members and emergency equipment are on standby and ready for deployment.
- The DRMB participated in the online Pre-Disaster Risk Assessment (PDRA) Analyst Group Meeting on TD "Amang" with other Response Cluster member agencies.

DSWD-NRLMB

- DSWD-NRLMB continuously repacks goods for possible augmentation.

1. Standby Funds

- PhP41.04 million Quick Response Fund (QRF) at the DSWD Central Office.
- PhP79.07 million available in DSWD FOs which may support the relief needs of the displaced families due to Tropical Depression "Amang" through inter-FO augmentation.

2. Prepositioned FFPs and Other Relief Items

- 36,289 FFPs available in Disaster Response Centers; of which, 15,761 FFPs are at the National Resource Operations Center (NROC), Pasay City and 20,528 FFPs are at the Visayas Disaster Resource Center (VDRC), Mandaue City.
- 648,996 FFPs in DSWD FOs which may support the relief needs of the displaced families due to Tropical Depression "Amang" through inter-FO augmentation.
- PhP821.13 million worth of other FNIs at NROC, VDRC, and DSWD FO warehouses.



Department of Health (DOH)

DOH HEMB:

- Sent Weather Alert Memorandum to All CHDs and BARMM Ministry of Health.
- Continuous close monitoring of the weather disturbance thru PAGASA.
- Attended PDRA meeting with OCD in relation to the inbound weather disturbance.
- Sent Code White Alert in relation to Tropical Depression "AMANG".



Department of Education (DepEd)

- Sent trigger for Rapid Assessment of Damages Report (RADaR);
- Monitored the impacts of hazard in affected regions and divisions;
- Deployed schedule of DRRMS staff in-charge for monitoring and report preparation for the TD "Amang"; and
- Disseminated Weather Advisories and Tropical Cyclone Bulletin Information to affected regions and divisions, DepEd Quick Response and Recovery Team (QRRT), and Education Cluster Partners.



Department of Agriculture (DA)

- Disseminated advisories for farmers and fisherfolks to mitigate potential damage and losses due to TD "AMANG".
- Activated DA Regional DRRM Operation Centers.
- Coordination with local and regional counterparts.
- Monitoring of actual field situation for possible damage that may be incurred in crops and livestock.



Philippine Coast Guard (PCG)

- All PCG units were advised to ensure strict implementation of HPCG Memorandum Circular Number 02-13 (Guidelines on Movement of Vessels during Heavy Weather) and HPCG Memorandum Circular Number 03-01 (Guidelines on Movements of Motorboat/Vessels in the absence of Weather Bulletin in the Locality).
- Deployed PCG personnel on seaports affected by "TD AMANG".

Region 1

OCD R1

- Continuous and redundant dissemination of weather bulletins and other warning information.
- Continuous monitoring of AOR and close coordination with Regional Disaster Risk Reduction and Management Council 1 (RDRRMC1) Member-Agencies and Local Disaster Risk Reduction and Management Offices (LDRRMOs).
- Attended NDRRMC PDRA.
- Disseminated RDRRMC Memorandum re Raising of "BLUE" Alert Status starting 11 April 2023 and EPR Protocols.
- Prepared the stand-by resources and personnel for possible deployment.

CIVIL AVIATION AUTHORITY OF THE PHILIPPINES

OPERATIONS

- A. All airport duty personnel will be on heightened alert in case of any eventuality.
- B. EOC will be activated should the effect the extreme weather phenomena is expected to be disastrous.
- C. Vital facilities will be adequately manned.

ORGANIZATION AND ASSIGNMENT OF RESPONSIBILITIES.

A. Air Traffic Control Tower

1. Assess operability of CAAP ATCT facility.
2. Verify operational status and establish communication channels with airport management.
3. Contact CAAP ANS/APT to conduct an inspection of their facilities on site.
4. Suspend all aircraft operations if necessary.
5. Restrict aircraft operations on the airport until the runway(s), taxiways, and ramps have been inspected by the airport operator.
6. Inform MACC re operational status and issue NOTAM as necessary.
7. All actions will be in accordance with the Civil Air Regulations and other established procedures.

B. Rescue and Firefighting (ARFF)

1. Conduct fire suppression and rescue operations, as needed.
2. Assist in providing emergency medical assistance, as needed.
3. Check for petroleum leaks and other potential HAZMAT problems.
4. Survey ARFF property, to include:
 - a. Determine integrity of building(s)
 - b. Assess status of electricity, water, and sanitation
 - c. Test all telephones and notification systems
 - d. Test apparatus mounted radios
 - e. Test station and portable radios
 - f. Test alerting system(s)
5. Assist in support operations, to include search, inspections, personnel accountability, and protective action implementation.
6. Review personnel requirements and adjust accordingly.
7. To the degree communications systems will permit, coordinate activities with local community fire departments, if necessary.
8. Participate in Incident Command/Unified Command System in accordance with pre-established protocols.
9. Assist in receiving and staging evacuees.
10. Take steps to protect ARFF equipment such as vehicles and fire suppression agents.

C. CAAP CSI/PNP-AVSEU

1. Provide for overall vehicular traffic control in support of evacuation operations, as needed.
2. Provide continued law enforcement and security services on the airport, as needed.
3. Survey law enforcement property, to include:
 - a. Determine integrity of building(s)

- b. Test all telephones and notification systems
- c. Test apparatus mounted radios
- d. Test station and portable radios
- e. Test alerting system(s)
- 4. Assist in support operations, to include search, inspections, personnel accountability, and protective action implementation.
- 5. Review personnel requirements and adjust accordingly.
- 6. To the degree communications systems will permit, coordinate activities with local community law enforcement agencies, if necessary.
- 7. Participate in Incident Command/Unified Command System in accordance with pre-established protocols

D. Emergency Medical Services

- 1. Organize the necessary action for triage and treatment of any casualties.
- 2. Provide for the transportation (air, land, or water) of casualties to designated medical facilities ensuring those medical facilities are capable of handling casualties.
- 3. Survey EMS property, to include test of all telephones and notification systems.
- 4. Assist in support operations, to include search, inspections, personnel accountability, and protective action implementation.
- 5. Review personnel requirements and adjust accordingly.
- 6. To the degree communication systems will permit, coordinate activities with local community EMS units, if necessary.
- 7. Maintain an accurate list of the casualties to include names and addresses.
- 8. Provide medical analysis of walking wounded or traumatized patients.
- 9. Provide for the restocking of medical supplies, as needed.
- 10. Participate in Incident Command/Unified Command System in accordance with pre-established protocols

E. Airport Management

1. Operations

- a. Conduct airfield inspections, as needed.
- b. Issue appropriate NOTAM(s), if conditions warrant and permit.
- c. Activate the Airport Emergency Operations Center (ICP), as appropriate.
- d. Provide emergency support services through the ICP.
- e. Assist in support operations, to include search, inspections, personnel accountability, and protective action implementation.
- f. Review personnel requirement and adjust accordingly
- g. To the degree communications systems will permit, coordinate activities with local community emergency management agencies, if necessary
- h. Coordinate activities with the ATCT, if necessary.
- i. Interface with, coordinate, and utilize as needed, the resources made available by other airport tenants, including air carriers.
- j. Participate in Incident Command/Unified Command System in accordance with pre-established protocols.

2. Maintenance

- a. Assist/provide critical services, including utility support (activation/cut-off), as needed.
- b. Provide safety inspections, as needed.
- c. Assist in facility restoration.
- d. Provide sanitation support services.
- e. Assist in the provision of required resources.
- f. Participate in ICP operations.
- g. Participate in Incident Command/Unified Command System in accordance with pre-established protocols.

3. Administration

- a. Provide procurement services.
- b. Provide appropriate budgeting, payment, and cost recovery authorization and services.
- c. Assist with the interface with other airport tenants.
- d. Participate in ICP activities.

F. Aircraft Owners/Operators

1. Provide ICP representation, as needed.
2. Inspect operator owned, operated, or maintained facilities for damage and operability.

G. Airport Tenants

1. Provide assistance on a voluntary basis or in accordance with established agreements.
2. Participate in Incident Command/Unified Command System in accordance with pre-established protocols.
3. Inspect tenant owned, operated, or maintained facilities for damage and operability.

H. Air Navigation Services

1. Inspect air navigation equipment and facilities.
2. Issue appropriate NOTAMs and/or Advisories as necessary.
3. Provide immediate technical interventions/repairs on affected equipment /instruments.

PNP PRO1

-On April 12, 2023 at 6:00 AM, personnel of Paoay Municipal Police Station, under the supervision of PMAJ SHERYLL C GUZMAN, Acting Chief of Police, conducted Police Information and Continuing Education PICE regarding Disaster Preparedness Measure for the tropical depression "AMANG" and reiterated to be always on alert when it comes to disaster and always monitor for weather update.

-On April 12, 2023, PCPT RENAN A DELA CRUZ, UAC, PCADU/PIO conducted PICE to PPO personnel in preparation for the possible adverse effect of Tropical Depression "Amang" in the province of Pangasinan. Likewise, composition of SAR/RSSF and the inventory of SAR Bluebox.

-On April 11, 2023 personnel of Bacnotan MPS under the supervision of PMAJ FELIPE D RUIZ JR, COP of joined the emergency meeting regarding the precautionary measures and disaster preparedness in connection with the Raising of alert status to "Blue" ICOW Tropical Depression "AMANG" conducted by the staff of MDRRMO held at Peoples Hall Bldg. Bacnotan La Union.

-On April 11, 2023 at about 8:26 PM, Personnel of Binalonan Police Station under the supervision of PMAJ LARRY B NOBLE, COP, conducted coordination to the personnel of Binalonan MDRRMO headed by Luis Manuel Jr. and discuss matters concerning the preparation for Disaster and Check the Operational Map of Binalonan, Pangasinan.

-On April 11, 2023 personnel of Pangasinan 2nd PMFC led by PSMS Eddie B Nimer, under the supervision of the undersigned, conducted

inspection of Search and Rescue (SAR) equipment to ensure the readiness and preparedness to the tropical depression "Amang" at Camp Narciso Rueca Ramos, Tayug, Pangasinan.

-On April 11, 2023, personnel of Balungao PS led by PMAJ JIMMY P PANINGBATAN, OIC conducted Police Information and Continuing Education (PICE) to personnel of this station re Raising of Alert Status from "BLUE" ICOW tropical storm "AMANG" and monitor closely the Tropical Cyclone Bulletins, warnings and other advisories issued by DOST-PAGASA, likewise conducted inventory of SRR Equipment in preparation of Tropical Storm "AMANG".

-On April 11, 2023, personnel of Pugo MPS under the supervision of PMAJ BERNABE P GALLARDO, COP conducted inspection and inventory of SAR equipment to ensure the serviceability of each equipment in relation to TD "AMANG" also check the mobility, power supply and radio equipment for faster communication.

-On April 11, 2023 personnel of Banayoyo MPS conducted Inspection and Inventory of SAR equipment to ensure the serviceability of each equipment to be readily available for any unexpected incident.

-On April 11, 2023, personnel of Sudipen Police Station led by PMAJ JOEL A SORIANO, ACOP conducted patrolling and monitoring within AOR likewise visited business establishments and barangay near the amburayan river to reiterate safety measures for the possible effect of TD "AMANG".

-On April 11, 2023, personnel of Sudipen Police Station coordinated with Sudipen MDRRMO to strengthen disaster preparedness measures to be conducted to ensure public safety and security likewise inspected SAR assets for immediate response for the possible effects brought by TD "AMANG" within AOR.

PDRRMO LA UNION

- ? 11 April 2023 1600H - PDRRMO EOC raised alert status to "BLUE"
- ? All PDRRMO personnel are requested to standby for possible mobilization. All equipment was checked and ready for deployment.
- ? Continuous incident monitoring in all 20 component LGUs in the province through 911 PSAP.
- ? Conduct Pre-Disaster Risk Assessment (PDRA) meeting

Region 3

OLONGAPO CITY DRRMC

- Continuously monitored situation within the AOR

ANGELES CITY DRRMC

- Continuously monitored situation within the AOR

ZAMBALES PDRRMC

- Disseminated warnings and advisories from science-based agencies through official Facebook page.
- Cascaded preparedness directives from RDRRMC3 to MDRRMCs regarding Emergency Preparedness Protocols and RDRRMOC Alert Status ICOW TD “Amang”
- OpCen on 24/7 monitoring, continuous monitoring of weather advisories.
- Conducted inventory of equipment and personnel.
- Continuously monitored situation within the AOR

TARLAC PDRRMC

- Continuously monitored situation within the AOR

BAMBAN MDRRMC

- Advisory and Warning thru SMS and social media (MDRRMO BAMBAN FB page)
- Information Dissemination to ALL Barangay Chairman and MDRRM Council Members
- Prepared SAR Equipment

CAPAS MDRRMC

- Conducted council meeting in preparation for typhoon AMANG OPCEN on 24hrs at prepared personnel and rescue equipment.
- Continuous information dissemination on Typhoon Amang in all barangays. 356 available stockpiled goods in case of evacuation of affected residents. GSO and MSWDO to purchase additional food packs and hygiene kits.
- Evacuation centers are ready as the need arises.
- Coordinated with PNP, BFP, ARMY, AIRFORCE, ready to be tapped when need arises.

TARLAC CITY DRRMC

- Maintained Tarlac CDRRM Operation Center under “BLUE ALERT” status ICOW Tropical Depression “AMANG” to ensure continuous and prompt coordination with concerned agencies/offices and closely monitor any eventualities and related incidents.
- Warning and advisories are properly and promptly disseminated to the BDRRMC and the general public, and strengthen risk communication and localize warning to communities within respective areas of responsibility.
- Emergency telecommunications are functional/available and response resources are standby mobilization.
- Closely monitored the warning and other advisories issued by DOST-PAGASA, DENR-MGB, and other surveillance agencies.
- On-going overall monitoring of the situation within the city.
- Adherence to the NDRRMC’s guidelines on COVID-19 preparedness measures for the anticipated rainy season.
- Conducted Pre-Disaster Risk Assessment (PDRA) and undertake preparedness based on Operation LISTO.
- On standby CDRRMO Emergency Response Team for possible deployment for any eventualities that may occur during the monitoring operations.

OCD 3

- Issued Memorandum No.23, s. 2023 re Emergency Preparedness and Response Protocols and RDRRMOC Alert Status ICOW Tropical Depression “AMANG”
- Maintained the BLUE Alert Level Status of RDRRMOC3 re TD “AMANG”
- Attended the Weather Update re Low Pressure Area (now TD “AMANG”) via Zoom on 10 April 2023.
- Attended the Pre-Disaster Risk Assessment (PDRA) Analyst Group Meeting for TD “AMANG” conducted by NDRRMOC via Zoom on 11 April 2023, 2:00 PM
- Disseminated 24 Hour Public Weather Forecast, Rainfall Advisories and Thunderstorm Advisories to all local

DRRMOs and member line agencies thru SMS, Facebook, Messenger, and emails.

- Continuously monitored landslide-prone and low-lying areas all over Central Luzon.
- Continuously monitored roads, bridges, dams and rivers within the area of responsibility
- Closely monitored weather conditions in all seven (7) provinces and two (2) HUCs in Central Luzon
- Attended the Weather Update re Low Pressure Area (now TD "AMANG") via Zoom on 12 April 2023, 11:30 am.

DILG 3

- Activated the Regional Operations Center on a 24/7 basis
- Disseminated weather bulletins, cyclone tracks, MGB Brgy List, and other related weather bulletins and issuances to field offices
- Activated DORMS and monitored the presence of LCEs;
- Monitored the submission of Situation Reports from field offices
- MDM Cluster on standby
- Advised the pruning of trees and clearing of roads to all LGUs
- Disseminated information on declaration of class and work suspension on LGUs via social media
- Disseminated related weather bulletins/information to the public via social media

PAMPANGA PDRRMC

- PDRRMC Emergency Operations Center and Command and Control Center (C3) at PEO Compound, Sindalan, City of San Fernando Pampanga activated and prepositioned Disaster Response Equipment and Manpower on stand-by 24/7 along with other member agencies/offices.
- Continuous monitoring and coordination with Local DRRMCs on the overall situation of the 21 local government units
- Issued Advisories and Memorandums to PDRRMC and LDRRMOs: On 11 April 2023, PDRRMC Memorandum No. 2023-021 to PDRRM Council Members entitled Preparedness Activities and Continuous Monitoring re: Tropical Depression "Amang"; PDRRMC Memorandum No. 2023-022 to City/Municipal Mayors entitled Preparedness Activities and Continuous Monitoring re: Tropical Depression "Amang"; PDRRMC Memorandum No. 2023-023 to City/Municipal Mayors of Lubao, Macabebe, Masantol, Minalin, and Sasmuan entitled Preparedness Activities and Monitor Coastal Areas re: Tropical Depression "Amang"; PDRRMC Memorandum No. 2023-024 to City/Municipal Mayors of Arayat, Floridablanca, Mabalacat, Magalang, and Porac entitled Preparedness Activities and Monitor Upland Areas re: Tropical Depression "Amang"; On 12 April 2023, PDRRMC Memorandum No. 2023-027 to PDRRM Council Members entitled Reiteration of Emergency Preparedness and Response (EPR) Protocol for the Monitoring of Tropical Depression "Amang"; PDRRMC Memorandum No. 2023-028 to City/Municipal Mayors entitled Reiteration of Emergency Preparedness and Response (EPR) Protocol for the Monitoring of Tropical Depression "Amang"; and, PDRRMC Memorandum No. 2023-029 to PDRRM Council Members - Response Cluster entitled Submission of Pre-Disaster Checklist in Preparation for Tropical Depression "Amang".
- Continuously monitored situation within the AOR

CANDABA MDRRMC

- Activated 24/7 Operation Center.
- Conducted meeting with MDRRMC.
- Coordinated by BDRRMC regarding weather condition.
- Close monitoring of river water level.
- Coordinated with other departments of the Municipality and Barangay officials for further action.

GUAGUA MDRRMC

- Continually operates 24/7 monitoring
- Continuously monitored rainfall status, water level of waterways and flooding status at 31 barangays in the locality.

MAGALANG MDRRMC

- Activated 24/7 Emergency Operations Center.
- Continuous monitoring and roving within the area of responsibility.

PORAC MDRRMC

- Issued memorandum re: Activation of MDRRM Operations Center into Blue Alert Status.
- Established posts and first aid stations in public areas.
- Assisted motorists.
- Coordinated with response cluster member.
- Administered First Aid.
- Continuous monitoring within Area of Responsibility.

NUEVA ECIJA PDRRMC

- Continuously monitored situation within the AOR

JAEN MDRRMC

- Continuous monitoring on weather condition/situation.
- Intensify provision of early warning and advisories using social media platform through facebook page @DRRMO Jaen (<https://www.facebook.com/mdrrmo.jaen/>).
- Monitoring on water level in rivers and bridges within AOR: San Leonardo - Jaen Bridge/Pampanga River @Brgy. Apo Esquivel - Below Normal; San Isidro - Jaen Bridge/Pampanga River @Brgy. Sapang – Below Normal Level; Zaragoza - Jaen Bridge/Creek @Brgy. Marawa – Below Normal Level.
- Stand-by Rescue Vehicles and food/non-food items at EOC.
- Vigilant monitoring of high-risk areas and disseminate weather updates regularly from PAG-ASA and other reliable sources of information.
- Intensify the use of social media platforms for public information.
- Mobilized all available personnel and equipment in preparation for the effects of Tropical Depression “AMANG”.
- Continuous observance of COVID-19 health protocols for preparedness measures and all movement relating to Tropical Depression “AMANG”.
- Submitted Situational Reports to PDRRMO, DILG and OCD III, highlighting the current situation, preparedness measures and response action if the localities.

LICAB MDRRMC

- Activated Emergency Operations Center.
- Continuous monitoring of weather condition and water level of rivers and creeks.
- Continuous social media updating of weather condition.

NAMPICUAN MDRRMC

- Convened MDRRM Council and conducted a Pre-Disaster Risk Assessment (PDRA).
- Activated operations center.
- Conducted patrol around AOR and monitored the level of water on all major and minor waterways.
- Issued timely and accurate weather bulletin through social media accounts, and other forms of information dissemination.
- Conducted inventory count of relief stockpiles available and ensured that there are enough pre-packed relief goods.
- Conducted inventory count of SRR, response team equipment and all emergency medical supplies.
- Conducted continuous periodic monitoring around AOR until alert status is lifted.
- Prepared personnel duty schedule for the activation of Operations Center.
- Alerted all emergency vehicles.
- Prepared evacuation center for possible evacuation.
- Oriented DRRM personnel on the action plan.

BULACAN PDRRMC

- Activated Operation Listo, Incident Management Team (IMT) and Emergency Operation Center (EOC).

- Activated Bravo Protocol and Blue Alert Status.
- Coordinated with Provincial Social Welfare and Development Office (PSWDO) with regards to evacuation centers and food items.
- Coordinated with Meralco, Prime Water and Telco regarding their service during inclement weather.
- Prepositioned personnel and resources.
- Continuously monitored TROPICAL DEPRESSION "AMANG" using DOST PAGASA, Windytv, Typhoon 2000, and NoGaps.
- Disseminated PAGASA Weather Bulletin/Angat, Ipo and Bustos Dam updates thru text message and Group Chat to all C/MDRMMOs, Member Agencies, NGOs, GAs and other partners.
- Regular reading/receiving of observation from rain gauges and water level stations located in different areas in the province.
- Continuously monitored situation through radio, TV, telephone, and send messages to all volunteer groups thru email and social media.
- Continuous coordination with the internal and external stakeholders.

BALIWAG MDRRMC

- Operation center, PACC, and duty personnels are on standby 24/7
- Continuously monitored dams and irrigation.
- Prepositioned emergency vehicles and ambulances.
- Continuously monitored latest updates and weather bulletin released by DOST-PAGASA
- Close coordination with PDRRMO, LDRRMC, BDRRMC, PNP, BFP, MLGOO
- Cascaded information thru different social media flatforms, GC's within AOR
- Continuously observed Covid 19 safety protocols

CITY OF MALOLOS DRRMC

- Activated CDRRMC OpCen with teams on 24/7 duty.
- Activated Operation LISTO.
- Prepositioned rescue equipment and facilities.
- In close coordination with BDRRMCs, SDRRMCs, Rescue Teams and concerned agencies.
- Close monitoring of weather condition/bulletin as well as continuous dissemination of the said data through SMS and social media.
- Close monitoring of critical/low lying areas prone to flooding.
- Regular reading of data from AWS, staff gauges and flood markers.
- Situation monitoring thru radio, telephone and SMS.

CITY OF SAN JOSE DEL MONTE DRRMC

- Activated Emergency Operations Center (EOC)
- Continuously coordinated to all Task Groups
- Continuously monitored weather updates from PAGASA DOST
- Continuously disseminated TCWS Bulletin from warning agency
- Prepared and checked functionality of response equipment and transport vehicle
- Prepared stockpile of NFIs

MARILAO MDRRMC

- Activated Emergency Operations Center and disaster monitoring system.
- Continuously monitored and disseminated the 24-Hour PAGASA Weather Forecast, Severe Weather Bulletin and DILG CODIX issuances for the potential risk areas.
- 24 hours monitoring of CCTV located at flood and flash flood prone areas.
- Continuously monitored the barangay prone to flooding.
- Alerted BDRRMC members for close coordination and monitoring the situation.
- Continuously monitored the situation of the municipality thru radio, telephone, mobile messages and social media.
- Posted updates in social media (Marilao Rescue Page).

PANDI MDRRMC

- Conducted PDRA re: impact of Tropical Depression "AMANG" in the Municipality of Pandi.
- Continuous coordination DILG/BFP/Rescue Teams/PNP/LGUs.

- Regular reading/ receiving of observation from rain gauges and water level stations.
- Continuous monitoring of the situation through radio, TV, fax, telephone, mobile messages and social media.
- Continues coordination with BDRRMCs within AOR
- Standby rescue team and BERT

PAOMBONG MDRRMC

- Activated the Monitoring and Reporting System per advisory from the Regional Office and PDRRMO. Coordinated with the MLGOOs on the monitoring of the effects of Tropical Depression Amang dated April 11, 2023
- Continuously coordinated with Bulacan PDRRMO/Rescue, GSO, BFP, PNP and other internal/external stakeholders.
- Continuously monitored the possible effects of Tropical Depression Amang within the Municipality of Paombong on April 11, 2023 5:00 PM to April 12, 2023 10:00 AM
- Coordinated the Barangay Disaster Risk Reduction and Management Committee and School Disaster Risk Reduction and Management Committee on April 11, 2023 11:00 PM.
- Coordination with MLGOO Mari Grace Villanueva.
- Provided necessary information regarding Tropical Depression Amang from time to time to all Group Chat in different organizations and Paombong MDRRMO Social Media accounts.
- Activated MDRRMC Emergency Operation Center on April 11, 2023 11:00 PM
- Continuous implementation of Operation Listo
- Alerted all rescue units.
- Conducted inventory and preposition of rescue equipment
- Conducted inventory and preposition of road clearing operation equipment's.
- Conducted Meeting with MDRRMO Personnel April 12, 2023 8:00 AM.
- Posted Early Warning Noticed in Paombong MDRRMO Official Facebook Account.
- Disseminated MDRRMO Memorandum No.11 Activation of Emergency Operation Center and Disaster Online Reporting and Monitoring System for Tropical Depression Amang to the 14 Barangay Halls for the permission and preparedness of Evacuation Centers on April 11, 2023 11:00 PM.

OBANDO MDRRMC

- Continuously monitored situation within the AOR

BATAAN PDRRMC

- Continuously monitored situation within the AOR

AURORA PDRRMC

AURORA PDRRMC

- Continuously monitored situation within the AOR

DIPACULAO MDRRMC

- Activated all DRRMCs EOC within the AOR to BLUE Alert Status
- Issued directives and advisories including memorandum to all members of Local DRRMCs including BDRRMCs
- Continuous monitoring of situation and weather condition of the 25 barangays
- Continuous dissemination of PAGASA weather updates thru VHF radio communications and social media accounts to all concerned BLGu's
- Directed BDRRMCs to conduct PDRA and continuous monitoring of their respective AOR.
- Resources and assets are already prepositioned and ready for deployment including 200 Food Items and 100 Non- Food Items and response teams from BFP, PNP and Disaster Volunteers.
- Conducted PDRA meeting with concern members of DRRM Council and Response Cluster.
- Conducted ocular inspection of all EWS and Facilities.
- Activated the Sound Blasting of the Municipal Wide Warning Siren signifying Tropical Cyclone Wind Signal of PAGASA.
- Activated all temporary evacuation centers (schools) through their respective district supervisors.

SAN LUIS MDRRMC

- Issued MDRRMC Memorandum RE: EMERGENCY PREPAREDNESS AND RESPONSE PROTOCOLS AND MDRRMEOC BLUE ALERT STATUS ICOW TROPICAL DEPRESSION "AMANG"
 - EOC remained under BLUE alert status.
 - Implemented automatic suspension of classes as per DepEd Order No. 037, s. 2022 on April 12, 2023.
 - Suspension of all related tourism activities effective 13 April 2023 and to be closely monitored by the Municipal Tourism Office.
 - Conducted PDRA which is scheduled on 12 April 2023 @ 1500H.
 - Barangay DRRMCs are instructed to conduct Pre-Disaster Risk Assessment.
 - Continuously informed and advised all communities through available various communication channels RE: TD Amang Updates
 - Implemented temporary closure of Diteki River Detour Road as need arises.
 - Coastal barangays with the assistance of Philippine Coastguard shall enforce a No-Fishing and No-Sailing policies as per issuance of Gale Warning by PAGASA; and
 - To conduct pre-emptive evacuation, if deemed necessary.
- #### AURORA PDRRMC
- Continuously monitored situation within the AOR

DIPACULAO MDRRMC

- Activated all DRRMCs EOC within the AOR to BLUE Alert Status
- Issued directives and advisories including memorandum to all members of Local DRRMCs including BDRRMCs
- Continuous monitoring of situation and weather condition of the 25 barangays
- Continuous dissemination of PAGASA weather updates thru VHF radio communications and social media accounts to all concerned BLGu's
- Directed BDRRMCs to conduct PDRA and continuous monitoring of their respective AOR.
- Resources and assets are already prepositioned and ready for deployment including 200 Food Items and 100 Non- Food Items and response teams from BFP, PNP and Disaster Volunteers.
- Conducted PDRA meeting with concern members of DRRM Council and Response Cluster.
- Conducted ocular inspection of all EWS and Facilities.
- Activated the Sound Blasting of the Municipal Wide Warning Siren signifying Tropical Cyclone Wind Signal of PAGASA.
- Activated all temporary evacuation centers (schools) through their respective district supervisors.

SAN LUIS MDRRMC

- Issued MDRRMC Memorandum RE: EMERGENCY PREPAREDNESS AND RESPONSE PROTOCOLS AND MDRRMEOC BLUE ALERT STATUS ICOW TROPICAL DEPRESSION "AMANG"
- EOC remained under BLUE alert status.
- Implemented automatic suspension of classes as per DepEd Order No. 037, s. 2022 on April 12, 2023.
- Suspension of all related tourism activities effective 13 April 2023 and to be closely monitored by the Municipal Tourism Office.
- Conducted PDRA which is scheduled on 12 April 2023 @ 1500H.
- Barangay DRRMCs are instructed to conduct Pre-Disaster Risk Assessment.
- Continuously informed and advised all communities through available various communication channels RE: TD Amang Updates
- Implemented temporary closure of Diteki River Detour Road as need arises.
- Coastal barangays with the assistance of Philippine Coastguard shall enforce a No-Fishing and No-Sailing policies as per issuance of Gale Warning by PAGASA; and
- To conduct pre-emptive evacuation, if deemed necessary.
- Inspected all water tributaries within the AOR.
- Inspected all water tributaries within the AOR.

CALABARZON

PCG Southern Tagalog

11 APRIL 2023

- Attended RDRRMC CALABARZON Pre-Disaster Risk Assessment Analyst and Core Group Meeting

Lucena City DRRMO

11 APRIL 2023

- Available stockpile on standby
- Cascaded EPR Protocol and weather bulletins to CDRRMC Response Cluster members and Barangay DRRM Committees
- Attended RDRRMC CALABARZON Pre-Disaster Risk Assessment Analyst and Core Group Meeting

QUEZON PDRRMC

11 APRIL 2023

- On Blue Alert status
- Continuously monitoring for the weather situation
- Disseminated advisories and bulleting to Local DRRMOs
- Attended RDRRMC CALABARZON Pre-Disaster Risk Assessment Analyst and Core Group Meeting

Infanta MDRRMC

- Activation of Emergency Operations Center
- Information Dissemination, thru morning devotion and social media, including cancellation of classes
- Prepositioning & Stockpiling of Resources

Tayabas MDRRMO

- Activated Emergency Operation Center (OpCen)
- Informed all barangays and alerted re TROPICAL DEPRESSION "AMANG" with special attention to priority barangays with river and pre-emptive evacuation was advised upon assessment if it is needed.
- Prepositioned resources, emergency supplies, Disaster Rescue and Response Equipment (DRRE) and rescue vehicles with respective operators / drivers.
- Attended the Pre-Disaster Risk Assessment conducted by the Provincial DRRM Office. Regular coordination with Provincial DRRMO and Tayabas DRRM Council Members
- Readiness on pre-emptive evacuation of community located in various vulnerable barangays (force evacuation will be implemented if danger of loss of life is imminent).
- Regular coordination with Provincial DRRMO and Tayabas DRRM Council Members.

MULANAY MDRRMC

- Attended the PDRRMC Quezon Pre-Disaster Risk Assessment (PDRA) via video conference on 11 April 2023; 1600H;
- Search & rescue vehicles, equipment and supplies prepared/prepositioned;
- Family Food Packs (FFPs) prepositioned;
- Issued Advisory No. 019 with the subject: Class Suspension on April 12, 2023 dated 11 April 2023;
- Issued Advisory on the prohibition of fishing activities thru social media page;
- Pre-Disaster Risk Assessment (PDRA) conducted on 12 April 2023; 0800H
- Continuous dissemination of weather bulletins/updates on the status of tropical depression to MDRRMC members and BDRRMCs thru LGUIDS and Social Media;
- Continuous monitoring of AOR

PITOGO MDRRMC

- Continuously monitoring of weather updates
- Dissemination of IEC materials and weather update through social media like facebook
- Preparation of Search and Rescue equipment
- Convene MDRRM Council
- Coordination with the Barangay Disaster Risk Reduction and Management Council

TIAONG MDRRMC

- Pre-Disaster Risk Assessment meeting with LDRRM Council icow TD Amang held 12 April 2023
- Attended PDRA meeting with PDRRMC via teleconference icow TD Amang held 11 April 2023
- MDRRMC Memorandum No. 6 s. 2023: Raising alert level from white to blue effective April 12, 2023.
- Weather monitoring of AOR 24/7.
- Conduct Inventory of Emergency response assets and equipment. f. Water Level monitoring within AOR
- Dissemination of information / advisories to public re: weather updates

- Preposition of generator in case of power interruptions.
- Disseminate information/ advisory to all Barangay officials.
- Disseminate latest MGB List of Barangays Susceptible to Landslide and Flooding based on DOST - PAGASA Rainfall Data to concerned BDRRMC. Activate BDRRMCs during the operations.

Tiaong BFP

- Continuous monitoring campaign on fire safety and prevention.
- Preposition responders for deployment.
- On heightened alert status.
- Conduct close coordination with LDRRMO and other agencies for possible

Municipal Health Office BFP

- Inventory of supplies/ logistics
- Preposition medicines and logistics
- Place response teams and committees on standby.
- Reiterated the implementation of minimum health standard ECs

Tiaong PNP

- On full alert status
- Continuous monitoring on peace and order and possible emergency situation in its AOR
- Rescue and response assets on alert and ready status

DSWD – Tiaong

- Preposition food and non-food items to give assistance to evacuees of affected areas
- Close coordination with the team for any disaster preparedness for response updates

GSO– Tiaong

- Provision of logistics supplies needed during the operation period
- Standby heavy equipment during the operation period

Engineering Office– Tiaong

- Prepositioned response equipment and tools, as well as medical team who can provide assistance in the road clearing and rescue operations
- Standby in need of restoring and clearing vital access roads and bridges and reporting of damaged structures

RIZAL PDRRMC

11 APRIL 2023

- Maintained 24/7 operations of the PDRRMO Operations Center
- Continuous monitoring of the movement of Tropical Depression “AMANG”
- Continuous monitoring and coordination with LDRRMOs re weather situation and untoward incidents
- Cascading of important weather bulletins, advisories, and other relevant information to LDRRMCs and PDRRMC
- Continuous monitoring of the water level of Laguna Lake
- Disaster response and rescue equipment and available stockpile of welfare goods on standby
- Attended RDRRMC CALABARZON Pre-Disaster Risk Assessment Analyst and Core Group Meeting

MORONG MDRRMC

- Emergency Operations Center (EOC) on Blue Alert
- LGU personnel/DRRMO on 24/7 operations
- Monitored weather bulletin from PAGASA-DOST
- Local IMT on standby
- Continuous coordination with Local Responders, PNP, BFP, PCG and AFP
- Conducted coordination meeting on possible response efforts with members of BDRRMC, engineering and response clusters (PNP, BFP)
- Issued Notice of PDRA meeting via zoom on 12 April 2023, 9AM
- Informed LDRRMC/BDRRMC on weather updates, advisories, and bulletins through group chat (messenger)

- LDRRMO ERT on monitor in all identified flood prone areas, Morong River, Sakayin Creek
- SRR Team on standby
- DepEd Order 037 re suspension of classes and work in school is implemented; Modular classes is implemented.

Morong PNP

- Monitor flood prone areas
- Monitor weather updates from DOST-PAGASA
- Attended coordination meeting

Morong BFP

- SRF Team members on standby
- Monitor weather updates from DOST-PAGASA
- Attended coordination meeting

BDRRMC

- Monitor weather updates from DOST-PAGASA
- Attended coordination meeting

CARDONA MDRRMC

- Activated emergency operations center into Blue Alert Status
- Close monitoring of all warnings, information and advisories issued by PAGASA, MGB and all other involved agencies and news media
- Informed Barangay DRRM Committees of warning and weather advisories
- Conducted public announcement of warning messages and weather advisories

TANAY MDRRMC

- Conducted Pre-Disaster Risk Assessment regarding Tropical Depression "AMANG" with the MDRRMC Response Cluster
- Disseminated weather advisory to BDRRMCs regarding Tropical Storm "AMANG"
- Activated Emergency Operation Center
- Conducted inventory of supplies, equipment, and stockpile of goods
- Continuous weather monitoring via PAGASA-DOST
- Suspended classes from Pre-School to Grade 12 on both public and private

TERESA MDRRMC

- Coordination with BDRRMCs was made regarding preparedness measures to undertake and continue to monitor eventualities within respective barangays and keep EOC updated from time to time
- Activation of EOC for monitoring purposes
- All members of QRT was put into blue alert status to provide services when needed
- Inventory of resources was also in place to ensure readiness of stockpiles
- Continuous monitoring of updates from all government surveillance agencies for emergency response

BARAS CDRRMC

- Coordination with BDRRMC regarding preparedness measure to undertake and continue to monitor eventualities within respective barangays to keep the EOC updated
- Activation of EOC for monitoring purposes
- All lifelines is being monitored and inspected for their preparedness in case of emergency
- Inventory of resources was also in place to ensure readiness of stockpiles
- Continuous monitoring of updates from all government surveillance agencies for emergency response

ANGONO MDRRMC

- Informed LCE and MDRRM Council and BDRRMC to adhere to the Operations Listo protocols
- Postings of warnings and advisories via online/facebook pages
- Preposition of resources and equipment
- Continuous monitoring of updates from government agencies for proper response

CAINTA MDRRMC

- Activation of Emergency Operations Center

BATANGAS PDRRMO

11 APRIL 2023

A. Pre-Activation

- Pre-Activation of PDRRMO 24/7 Emergency Operations Center (EOC).
- Pre-Activation of LDRRMC 24/7 Emergency Operations Center (EOC).
- To provide Humanitarian assistance augmentation/extended to the affected LGUs.
- Logistics and Emergency Response Team on stand-by
- Provincial IMT and Response Clusters on stand-by.
- Monitor and disseminate weather information
- Monitor and update situation of the LGUs and consolidate information
- Continuous monitoring and coordination with ports in the Area of Responsibility.
- Develop situational reports and all actions undertaken in the operations
- Provide Situational Reports and coordinate with higher DRRMC for the needed assistance
- Account all resources requirements in support to operations
- Observe MPHS.

B. Activation

- Activation of PDRRMO 24/7 Emergency Operations Center (EOC).
- Activation of LDRRMC 24/7 Emergency Operations Center (EOC).
- Humanitarian assistance augmentation/extended to the affected LGUs.
- Logistics and Emergency Response Teams mobilization
- Activation of Provincial IMT and Response Cluster
- Monitor and disseminate weather information
- Monitor and update situation gathered from LGUs and PDRRMC members and consolidate information
- Develop situation reports and all actions undertaken in the operations
- Provide Situational Reports and coordinate with higher DRRMC for the needed assistance
- Account all resources requirements in support to operations

C. Disseminated weather forecast thru social media, email and text message

D. Continuously monitoring the situation in AOR

E. Attended RDRRMC CALABARZON Pre-Disaster Risk Assessment Analyst and Core Group Meeting

ALITAGTAG MDRRMC

- Prepositioning of equipment.
- Conducted emergency meeting (PDRA) with the Municipal Disaster Risk Reduction and Management Council.
- Information dissemination
- Coordinated with the Philippine National Police for the assistance.
- Coordinated with the RHU on the designation of medical team for rescue.
- MDRRM Operation Center activated 24/7
- Continuous monitoring of the daily situations.

LAGUNA PDRRMC

11 APRIL 2023

- Dissemination of advisories and announcements via social media such as Facebook, Email, Cell phone, DRRM-MS and centralized radios.
- Activation of IMT using Incident Complex as Management option
- Continuous monitoring and coordination with PDRRMC and C/MDRRMC re: weather situation and any untoward incidents.
- Posting of IEC for Flood on Social media (Facebook account and Page)
- Attended RDRRMC CALABARZON Pre-Disaster Risk Assessment Analyst and Core Group Meeting

SAN PABLO CDRRMO

- Continuous Information Dissemination;
- Activation of Emergency Operation Center;
- Conducted initial meeting of Emergency Response Team;
- Continuous monitoring at PAGASA official website and official social media page for update re:TD Amang;
- Regular inspection and maintenance of Evacuation Center;
- Continuous coordination with OCD and PDRMMO; and

- Continuous coordination with BDRRMC and various sector leaders.;
- Continuous Monitoring of Hazard Prone Areas;
- Rain Gauge Monitoring

SANTA CRUZ MDRRMO

- Activated Emergency Operation Center,
- Conducted initial meeting with Emergency Response Team on duty;
- Monitoring on the weather forecast, track of TD AMANG, and updates from PAG-ASA thru social media;
- Inspection of the installed Early Warning Device at Santa Cruz Bridge, Pagsawitan Bridge, and San Pablo Norte Fishport;
- Continuous monitoring of Water Level at Broy Alipit, Brgy San Jose, Brgy Santisima Cruz, Brgy San Pablo Norte, Brgy Santo Angel Norte, Broy Santo Angel Central, Brgy Santo Angel Sur, Brgy Calios, and Santa Cruz River, Continuous monitoring of irrigation canals along Brgy Bubukal, Brgy.Bagumbayan, and Brgy Calios;
- Inspection and maintenance of Rescue Boats,
- Upgrading of rescue boat hauling system,
- Inspection of Pilot Evacuation Center;
- Continuous coordination with OCD and PDRMMO; and Continuous coordination with BDRRMC and various sector leaders

PAGSANJAN MDRRMO

- Conducted meeting regarding TD "AMANG"
- OpCen Readiness for monitoring with coordination with BDRRMO's, PNP, BFP and other NGOs
- Close monitoring of low-lying barangays
- Inspection of Evacuation Center

SAN PEDRO CDRRMC

- Assessment and convened PDRA Analyst Group and PDRA Core group;
- Convened CDRRMC for PDRA on 12 April 2023, 3:00PM
- On Charlie Protocol (High Risk) and 24/7 activation and elevation to EOC (IMT/ICS to be activated as need arises)
- 24/7 Operations Center Monitoring of situation and dissemination
- Elevation to EOC, Response Cluster, BDRMCS, ICS/IMT
- Activated ICS/IMT for monitoring and response to untoward incidents during the incident
- Operational period of 8PM-8AM and 8AM-8PM will be observed during the incident
- Conducted cutting/trimming of trees which are deemed hazardous and may endanger lives due to strong winds
- Monitoring of water levels in waterways and landslide prone areas
- Preparation of evacuation centers in anticipation of implementation of pre-emptive evacuation
- Preparation and standby evacuation management team
- Preparation and standby transportation team and clearing team
- Vigilant monitoring and reporting of weather and EWS
- Ensure all utility lines are working as well as back-up
- Preposition and standby of response teams
- Preposition and standby of necessary supplies, equipment and vehicles

CAVITE PDRRMO

11 APRIL 2023

- Activated the PDRRMO-Emergency Operations Center in Trece Martires City, for monitoring of AOR
- Activated Incident Command System for Complex Emergencies
- Attended RDRRMC CALABARZON Pre-Disaster Risk Assessment Analyst and Core Group Meeting
- Checked DILG Codix for Tropical Depression "Amang"
- Continuous dissemination of public advisories and weather bulletin from DOST-PAGASA via text messaging and PDRRMO social media platform
- Prepositioned rescue/ emergency supplies, equipment and vehicles for augmentation to LGUs
- Organized and prepositioned SRR and Medical Teams
- Continuous coordination and communication with the PDRRM Council members and key officers, and C/MDRRMOs for situational updates.
- 24/7 stand-by duty of PDRRMO personnel for continuous monitoring and possible deployment for pre-emptive evacuation and response operations

- Monitoring of major thoroughfares and major rivers through C/MDRRMOs
- Off-duty personnel on standby

TAGAYTAY CDRRMC

- Convened Local Disaster Risk Reduction and Management Council (TWG)
- Reviewed LDRRM/Contingency Plans and Hazard Risk Maps (CDRRMO)
- Readied pre-emptive/forced Evacuation Plans (BDRRMC)
- Organized Administrative/Logistical Support Team (CDRRMC)
- Organized Search, Rescue and Retrieval Teams (TCDRRMO)
- Organized Clearing Operations Team (CENRO)
- Organized Medical Teams (CHO)
- Organized Security and Traffic Teams (PNP, TOPS)
- Organized Monitoring and Reporting Team (CDRRMO)
- Organized Monitoring and Reporting Team (CDRRMO)
- Activated 24/7 Emergency Operations Center (CDRRMO)
- Activated Incident Command System (CDRRMC)
- Conducted inventory of supplies, equipment, and stockpile of goods (CSWDO, CDRRMO)
- Assessed Evacuation Centers (CSWDO, CDRRMO)
- Informed Punong Barangays of weather advisory. (CDRRMO)
- Disseminated public warnings through established warning systems and weather bulletins, Traffic Advisories. (CDRRMO)

DEPED CALABARZON

- Close monitoring of class suspensions
- Coordinated with PSDS / Satellite Offices to disseminate advisories to respective School Heads on the activation of distance learning

DICT CALABARZON

11 APRIL 2023

- DICT Personnel, provincial and regional on standby for possible intervention.
- Conduct inventory and maintenance checks on ICT equipment, and facilities ready for deployment, to include the data center or Point of Presence area in Calabarzon (Batangas City and Lipa City PoPs) to assure equipment' and facilities' operability and safety.
- Provision of Situational Report coming from affected office.
- Facilitate radio check activity for DICT Provincial Offices and other points of contacts on 7.455MHz frequency.
- Prepare all necessary documents for the possible deployment of GECS MOVE set (Hub, Dispatch and motorcycle).
- Close coordination with DRRM Offices and different LGUs for updates of the situation.
- Place assets on standby (e.g. HF Radios, handheld radios, LHG kits, VSAT and satellite phones) within provinces for constant communication.
- Attended RDRRMC CALABARZON Pre-Disaster Risk Assessment Analyst and Core Group Meeting

PIA CALABARZON

11 APRIL 2023

- Attended RDRRMC Pre-Disaster Risk Assessment Analyst and Core Group Meeting
- Provided assistance in the widest dissemination of weather bulletins and other related advisories

OCD CALABARZON

11 APRIL 2023

- Issued RDRRMC Memorandum No. 51 to all RDRRMC CALABARZON Member- Agencies and LDRRMCs dated 11 April 2023 re Conduct of Pre-Disaster Risk Assessment Core and Analyst Group Meeting

- Issued RDRRMC Memorandum No. 52 to all RDRRMC CALABARZON Member- Agencies and LDRRMCs dated 11 April 2023 re Raising of Emergency Preparedness and Response Protocol for Tropical Depression “AMANG” to “CHARLIE”
- Facilitated the conduct Pre-Disaster Risk Assessment Core and Analyst Group Meeting
- Attended the NDRRM EOC Weather Updating Meeting;
- Continuous sending of warning, bulletins, and advisories from DOST-PAGASA, DENR-MGB and other warning-agencies through CALABARZON DRRMOs Group Chat, emails and Facebook page;
- Continuous monitoring and coordinating with CALABARZON P/C/MDRRMOs particularly Laguna, Quezon and Rizal, and RDRRMC member agencies re situations in their respective AOR.

PRO CALABARZON

11 APRIL 2023

- Attended RDRRMC CALABARZON Pre-Disaster Risk Assessment Analyst and Core Group Meeting

AFP SOLCOM

11 APRIL 2023

- Directed Joint Task Force Katagalugan to coordinate with the counterpart Local DRRM Councils in preparation for TD “AMANG”.
- Attended RDRRMC CALABARZON Pre-Disaster Risk Assessment Analyst and Core Group Meeting

BFP CALABARZON

11 APRIL 2023

- Attended RDRRMC CALABARZON Pre-Disaster Risk Assessment Analyst and Core Group Meeting
- Issued Memorandum to Provincial/City/Municipal Fire Marshals re Activation of Alert Status into Heightened Alert Status (CODE BLUE)
- Continuous monitoring of PAGASA weather advisories and bulletins
- Intensify Conduct OPLAN PAGHALASA in line with COVID-19 situation.
- Conduct close coordination with the local DRRMO and other agencies for possible effects and/or hazards brought about by the weather disturbances.
- Ensure availability of BFP assets and Personal Protective Equipment at all times.
- Vigilant monitoring within AOR for possible rise of waters prone to flooding especially on areas proximal to river channels and flood plain.
- Monitor houses along esteros and riverbank for possible erosion, debris flow and flooding

DOH CALABARZON

11 APRIL 2023

- Attended RDRRMC CALABARZON Pre-Disaster Risk Assessment Analyst and Core Group Meeting
- Issued advisory re Declaration of Code WHITE Alert Level related to Tropical Depression “AMANG”
- Activated/maintained 24-hour operation of Emergency Operations Center
- Prepositioned logistics and on-standby for preemptive evacuation

DILG CALABARZON

11 APRIL 2023

- Attended RDRRMC CALABARZON Pre-Disaster Risk Assessment Analyst and Core Group Meeting
- Disseminated DILG Memorandum re Activation of Emergency Operations Center (EOC) and Disaster Online Reporting and Monitoring System (DORMS) for TD “AMANG”
- Continuous monitoring of PAGASA weather advisories and bulletins

DSWD CALABARZON

11 APRIL 2023

- Placed the Regional Emergency Operations Center (EOC) including the Quick Response Teams (QRTs) on alert status to monitor the possible effects of the weather disturbance in the CALABARZON Region.
- Issued Advisory on the status of TD "AMANG" and alert for possible activation of RPQRT on the possible effects to the Region
- Closely coordinating with RDRRMC IV-A Operations Center, PSWDOs of Cavite, Batangas, Laguna, Rizal and Quezon for any updates regarding the situation
- Continuous conduct of weather monitoring through DOST-PAGASA, social media pages and disseminate the same to the QRTs
- Attended RDRRMC CALABARZON Pre-Disaster Risk Assessment Analyst and Core Group Meeting

DENR- MGB

11 APRIL 2023

- Presented the weather situation during the Pre-Disaster Risk Assessment Core and Analyst Group Meeting
- Continuous sending of warning, bulletins, and advisories relative to Tropical Depression Amang

DOST PAGASA

11 APRIL 2023

- Presented the weather situation during the Pre-Disaster Risk Assessment Core and Analyst Group Meeting
- Continuous sending of warning, bulletins, and advisories relative to Tropical Depression Amang

MIMAROPA

OCD MIMAROPA

- Monitoring of AOR
- Disseminated Weather 24H PWF and Weather Advisories to MIMAROPA LDRRMOs
- Monitoring of NDRRMC Situation Dashboard
- Issuance of Memorandum No 044 s 2023 dated 11 April 2023 re Preparedness Actions for TC Amang for RDRRMC MIMAROPA Members Agencies
- Issuance of Memorandum No 045 s 2023 dated 11 April 2023 re Preparedness Actions for TC Amang for LDRRMCs
- Issuance of Memorandum No 046 s 2023 dated 11 April 2023 re Alert Status at the RDRRM Operations Center
- Attended Weather Update re: TD AMANG.
- Close coordination with OCD MIMAROPA Field Officer, RDRRMC Member Agencies and LDRRMOs MIMAROPA
- Conducted PDRA Analyst Group Meeting 12 April 2023, 10AM

PDRRMC Marinduque

- Coordinated with MDRRMO s re Activation of EOC and submission of preparedness measures.
- Issued PDRRMC Memo No. 3 re Raising of the ALERT LEVEL STATUS of the PDRRMC Operations Center and Activation of the PDRRM Emergency Operations Center and Response Clusters.
- Continuous monitoring of PAGASA weather advisories.
- Monitoring of NDRRMC Situation Dashboard
- Continuous coordination with MDRRMOs regarding updates on AOR

MDRRMC BOAC, MARINDUQUE

- Maintain red alert status
- Continuous monitoring with PAGASA Weather Updates

- Disseminate Weather Updates/Advisories to 61 barangays thru text brigade and social media
- Text Blast to all Punong Barangays on warning advisories of possible flooding, landslide, storm surge and other possible effect of TD Amang.

MDRRMC GASAN, MARINDUQUE

- Maintained Red Alert Status
- Continous monitoring of Weather Updates (Severe Weather Bulletin) from PAGASA and posting on social media
- Requested BDRRMC to conduct BDRRMCs conducted PDRA Meeting to locally dessiminate warning ang preparedneas to residence and bandilyo.
- BDRRMCs conducted PDRA Meetings

MDRRMC MOGPOG, MARINDUQUE

- Maintained Red Alert Status
- Continous monitoring of Weather Updates
- Forward Tropical Cyclone Bulletins through text blast and messenger account of PBs.
- BDRRMCs conducted PDRA Meetings
- Issued MDRRMC Memo NO. 1 re REITERATION OF RAISING OF ALERT STATUS IN CONNECTION WITH TROPICAL DEPRESSION AMANG

MDRRMC STA. CRUZ, MARINDUQUE

- Maintained Red Alert Status
- Continous monitoring of Weather Updates from PAGASA and Dissemination to All Barangays thru text and official social media accounts.

MDRRMC TORRIJOS, MARINDUQUE

- Maintained Red Alert Status.
- Continous monitoring of Weather Updates from PAGASA.
- Dissemination of Weather Updates/Advisories to 25 barangays, MDRRMC members and all other MDRRM Trained Groups thru text brigade and social media.
- BDRRMCs conducted PDRA Meetings.
- Conducted inventory of resources and prepositioned food and non-food items.

MDRRMC MAGDIWANG, ROMBLON

- Conducted a continuous IEC on the possible risks that the TD AMANG may inflict in our area of responsibility.
- Conducted a continuous monitoring of weather and monitoring of our identified hazard prone areas including the two major rives namely Magdiwang River and Tampayan-Jao-asan Rives.
- Established a close coordination with MDRRMC Composite Emergency Response Team for possible response efforts.
- Continuous monitoring for updates on the weather disturbances specifically on the possibility of intensification of TD AMANG.
- Activation of our EOC for 24/7 preparedness and monitoring activities.

DSWD MIMAROPA

- Alerted the SWADT Offices to monitor the daily local weather conditions and related eventualities, and ensure the provision of information to all concerned offices, divisions, sections, and units.
- On-call status of the expanded R/P/C/M QRTs together with special projects staff on a 24/7 basis for possible activation of Emergency Operation Center to respond in case any untoward incident and eventualities are reported during the observance of the Holy Week.
- Standby logistical equipment and workforce through coordination with SWADT Offices and concerned LGUs on the management of stranded passengers, if any, in ports and terminals.
- Close coordination with the Office of Civil Defense (OCD) and RDRRMC MIMAROPA for any updates for

monitoring purposes and response mechanisms in areas that will be affected.

- STATUS OF STANDBY & STOCKPILE FUNDS

A. TOTAL STANDBY FUNDS & STOCKPILE - P92,479,206.59

a. Standby Funds - P7,287,207.74

b. Family Food Packs - P51,203,700.00

c. Other Food and Non-Food Items (FNIs) - P33,988,298.85

DOH MIMAROPA

- Activation of Code Alert in the DOH Regional Office, Provincial DOH Offices and DOH-Retained Hospitals through the Health Emergency Response and Operation Center

- Regional Office Code Alert:

a. Under the current Code Alert System RED due to "CoViD-19 Pandemic" and Code Alert WHITE due to "Tropical Depression", all logistics, manpower are already on Stand-by and ready for deployment

b. Activated Emergency Operation Center (EOC) on 24/7 basis and manned by Emergency Officers on Duty.

- Prepare HEARS (Health Emergency Alert Reporting System) reports and properly disseminate these to all concerned units and agencies, e.g., heads of the health offices (DOH-HEMB, OCD, RDRRMC, and other concerned offices)

a. RTF Resource Mobilization and Logistics report

b. RTF Health Cluster Report

c. RTF Daily Significant Activities

d. NTF Consolidated Report

e. TTMF Daily Update

f. Daily Vaccination Update

- Monitor all health and health-related events on a 24/7 basis, including all regional and local events and incidents with potential impact to a particular area or the region as a whole

- Ascertain the timely mobilization, proper prioritization and maximum utilization of resources, and minimization of wastage

- Incident Command System established

- IMT for Hydro-meteorological hazards on Stand by

- Placed Response Teams on stand-by for possible deployment:

A. Rapid Health Assessment Team

B. Public Health Services:

- Health / Medical Team

- Psychosocial Team

- Water, Sanitation and Hygiene Team

- Nutrition Team

C. Mass Casualty Incident Response Team

- Checked inventory of logistics in all warehouses (Regional & Provincial)

- Ensure availability of vehicles and drivers 24/7

- Placed standby administrative staff, engineers, security and safety officers

- Anticipated escalation of incident and start preparing necessary documents in case Petty Cash amounting to 50,000 (monthly) will be needed

- Monitoring of the status of Cold Chain in the Provinces

- Established the direction and the points of command, control and communication during anticipated escalation of the event

- Anticipated scenarios and alerts and guide additional teams going to the site as needed.

- Coordinated with regional hospitals for their preparedness and availability of back-up teams.

- Ensure that all communication equipment (e.g., radio, mobile phones) are always available, functional and ready for use in emergencies and disasters.

- Coordinated with all health-related response efforts to major health emergencies and disasters

- Facilitated the issuance of appropriate warnings to all concerned health offices and facilities in anticipation of impending emergencies

PRO MIMAROPA

- Activated the Reactionary Standby Support Unit and Search And Rescue Team and other necessary safety measures in preparation for Tropical Cyclone "Amang."

DILG MIMAROPA

- Activated Disaster Online Reporting and Monitoring System (DORMS);
- Disseminated the DILG Advisories; to provinces, municipalities down to the barangay level;
- Advised Local Government Units, thru DILG Field Officers, to:
- Continue to monitor all PAGASA weather advisories and typhoon bulletins via <http://bagong.pagasa.dost.gov.ph>, the Met-Hydro Decision Support InfoSys <https://v2-cloud.meteopilipinas.gov.ph/>, as well as the ASTI Philsensors website <http://philsensors.asti.dost.gov.ph/> for additional information;
- Closely monitor the PAGASA Regional Services Divisions' local thunderstorm/rainfall advisories and heavy rainfall warnings, as well as the general flood advisories and river basin flood bulletins that may be issued by the Hydrometeorology Division and River Basin Flood forecasting and warning centers, as appropriate;
- Convene their respective Local DRRMCs and conduct Pre-Disaster Risk Assessment (PDRA) meetings for floods, flash floods, earthquake and rain-induced landslides, debris flow, strong winds, and other hydrometeorological hazards to ascertain the appropriate preparedness and response actions are undertaken;
- Continuously inform and advise all communities through, but not limited to, the local television and radio stations, of situation updates and preparedness actions of the localities. Maximize the use of official social media platforms for public information;
- Establish and strictly implement the critical preparedness actions based on Operation LISTO Protocols and DILG MC 2020-125-LISTO SA TAG- ULAN AT COVID-19: Preparedness Measures of LGUS for the Rainy Season CY 2020, and prioritize the prepositioning of supplies and equipment for response;
- Vigilantly monitor areas showing signs of landslides, such as tension, cracks, seepages, terracettes, tilting of trees, etc. monitor moderate slopes with thick soil overburden and areas underlain by old landslide deposits;
- CONDUCT PRE-EMPTIVE EVACUATION, if deemed necessary, and avoid areas affected by repeated flooding and landslides, meandering rivers with hillsides/riverbank erosion, floodplains with shifting and braiding streams, coastal areas affected by storm surge, flash flood areas, river deltas with many distributary channels, etc.;
- Vigilantly monitor quarry and mining areas, clear all waterways (e.g. canals, drainages, etc.), and ensure that dams are stable, and freeboard of tailings dams can accommodate the projected rainfall amount;
- Utilize HazardHunterPH to generate indicative hazard assessment reports the user's specified location via <https://hazardhunter.georisk.gov.ph>; and
- Implement the necessary actions indicated in the DILG Advisory re: "Preparedness Measures for Rainy Season C. Y. 2022", issued 18 May 2022;
- Ensure that communication lines are working properly;
- Warn small-scale miners to stay on safer grounds and stop all mining activities;
- ENFORCE A NO-FISHING POLICY AND ENSURE THAT SEA TRAVEL AND SMALL-SCALE FISHING ACTIVITIES ARE CLOSELY MONITORED AND PROHIBITED IF GALE WARNINGS ARE ISSUED
- Disseminated MGB Barangay List, Gale Warning, Critical Cyclone Track Chart for Tropical Depression Amang, Tropical Cyclone Products, GSM and WRF Daily Forecast Rainfall and
- Continuous updating of the provinces by sending weather bulletin through email and social media.

203rd INFANTRYBRIGADE, 2ID, PA

- Prepared Disaster Response Units/Teams (DRUS/DRTs) including respective rescue and other mission essential equipment.

MDRRMC SABLAYAN, OCCIDENTAL MINDORO

- Raising of Blue Alert Status
- Conducted inventory of resources and prepositioning.
 - a. MDRRMO – 5 Rescue Ambulance/ 1 Rescue Boat/ 15 Lifevest/ 1 pick-up/ 15 Flashlights/ 3 Chainsaws/ 1 extrication machine/ 3 Gensets.
- Disseminate public warnings/advisories Memorandum thru social media and other form of communications.
- Monitoring of Barangay Flood EWS Status – MDRRMO Sablayan, BFP Sablayan.
- Advised BLGUs to conduct PDRA and activate EOC and ICS.
- Activation of EOC and ICS.

Region 5

OCD 5

- Conducted weather updating in virtual EOC – 12 April 2023
- Attended NDRRMC PDRA Analyst Group meeting for TD Amang – 11 April 2023
- Conducted regional PDRA meeting – 11 April 2023
- Established Virtual EOC for TC AMANG – 11 April 2023
- Activated RED alert status of RDRRMC EOC – 10 April 2023
- Attended NDRRMC weather updating for LPA (Pre-Amang) – 10 April 2023
- Continuous monitoring and updates of the weather disturbance.
- Continuous coordination with the local DRRMCs
- Continuous monitoring of weather forecast and rainfall advisory issued by PAGASA
- Disseminated information, weather advisories and other relevant advisories on social media and sms blast.
- Mobilities are on standby in case of deployment;
- Radio communications and SATELLITE PHONE on standby.

DSWD 5

- 50,739 family food packs amounting Php 35,680,765.18 are available at DSWD Warehouses;
- Standby fund is Php 5,000,000.00.
- Food items are available such as 24,050 of NFA Rice, 25,720 tins of Youngstown Corned beef, 120,000 tins Corned Tuna Flakes, 2 tins 555 Tuna Flakes in oil, 76,122 tins of Lucky 7 Sardines, 150,000 sachet Powdered Cereal Oats, 2,845 sachet of Powdered Cereal Drink and 99,550 sachets of Maskape Coffee ready for repacking amounting to Php 7,091,911.74.
- Non-food items are available such as 338 units of family tents, 3,730 sets of sleeping kits, 2,722 sets of family kits, 4,787 sets of hygiene kits, 3,705 sets of kitchen kit, 16,686 pieces of malong, 1,429.8 rolls of laminated sacks, 16,328 pieces of blankets, 1,000 pieces of mosquito nets, 41 pieces of folding bed, 500 pieces of collapsible water container, 4 pieces CFS outdoor tents, 4 pieces of WFS outdoor tents, 5 pieces of CCCM kits, 4 pieces of CFS kits, 4 pieces of WFS kits, 5 pieces of CFS tents and 5 pieces of WFS tents amounting to Php 39,194,368.79.
- DRMD V continuously monitors weather updates and other pertinent information;
- Regional Resource Operation Section ensures the availability of food and non-food items for resource augmentation as need arises;
- Replenishment of prepositioned goods to satellite offices and LGU warehouses.

DOH 5

- Declared Code White in relation to Low Pressure Area (Pre-Amang)
- Continuous monitoring of the weather disturbance
- Alerted all Provincial DRRM-H Managers and PDOHs about the LPA
- Conducted inventory of logistics at the DOH Bicol CHD warehouse, PDOH and Provincial Health Offices
- Pre-positioning of drugs and medicines and WASH supplies to Bicol provinces
- Submitted report to HEMB and OCD.

DPWH 5

- DRRM Team are prepositioned and ready for emergency response.
- All Maintenance Crew and Equipment are deployed and positioned within their assigned AOR ready for immediate response.
- Continuous monitoring of all national roads and bridges within AOR

DOST PAGASA

- Conducted presentations on the latest updates of TD Amang during regional PDRA meeting
- Continuous provision of weather updates through social media and PAGASA website

CGD BICOL

- Continuous monitoring of stranded passengers in Bicol ports and provision of latest report to RDRRMC.

LTO 5

- Issued memorandum No. 2023-03-025 regarding Suspension of Land travel due to the possible effects of TD Amang

BFP 5

- Activated BFP OPLAN PAGHALASA
- BFP Region 5 is continuously placed in Full Alert Status " CODE RED"
- Coordinated with DILG, Regional, Provincial and local DRRMCs in the conduct of local PDRA and undertake preparedness and response protocols
- All offices and operating units are directed to closely monitor their respective areas of responsibility, implement preparedness measures and ensure the availability of resources as necessary for monitoring and prompt responses.

ALBAY

PDRRMO ALBAY

- Issued PDRRMC Advisories No, 007-2023 suspending classes in pre school and elementary both private and public and activating all C/MDRRMO's in Albay to be on 24-hour monitoring for disaster avoidance and counter measures.
- Issued PDRRMC Advisories No, 008 -2023 suspending classes in college.
- Issued PDRRMC Advisories No, 009 -2023 reiterating the previous advisories as the threat of Tropical Depression Amang continues
- Coordinated with concerned agencies and offices relative to preparatory measures.
- Maintained close coordination with PAGASA and monitoring of weather bulletins and rainfall accumulation.
- Maintained 24-hour APSEMO operation at PDOC.
- Consolidated reports from LGU's.
- Provided media updates and interviews for public information and instructions.

MDRRMO CAMALIG

- Monitoring of TD "Amang"
- Dissemination of Camalig MDRRM-CCAMC Advisory No. 01-2023 via SMS and social media platforms
- Coordination and Activation of EOC for TD "Amang" as stated under MDRRMC Memorandum
- Dissemination of MDRRMC Memo dated April 11, 2023 and Advisory No. 01-2023 to MDRRM Council members
- Preposition of Welfare Goods
- Attended PDRRMC PDRA meeting

CDRRMO LEGAZPI CITY

- Issued City Disaster & Climate Change Council Advisory No. 009 S 2023: TD Amang
- Mobilized the Emergency Operations Center for TD Amang
- Conducted Pre Disaster Risk Assessment on 11 April 2023, 1:00 PM by the CDRRMO
- Continuous dissemination of alerts/warnings through CDRRMO Page, LIGA and Brgy. Secretaries chat groups
- Reviewed 5 Hazard/Risk Maps for flooding, storm surge, rain-induced landslide, lahar and debris/mudflow
- Reviewed Contingency Plans
- Checked institutional arrangements (duties and responsibilities of all City DCC Resilience Council Members, before, during and after calamity)
- Conducted real time EWS and monitoring
- Mobilized BDRRMC Task Units on (1) Warning, (2) Communication, (3) Evacuation, (4) Transportation, (5) Security, (6) Health, (7) Relief
- Ordered the Reviewed the Disaster Operations Manual (DORM) for Typhoon
- Checked Inventory of Organic Resources (equipment, operator's name, fuel, scheduling, plate numbers, budget - Gap Analysis (needs)

PDRRMO SORSOGON

PDRRMO SORSOGON

- Continuous monitoring and updates on Weather Disturbance and dissemination information obtained from DOST-PAGASA to SPDRRMC Member/LDRRMOs, the public, and concerned persons thru Broadcast, social media, INFOBOARD, and INFOSYS;
- Continuous communication with C/MDRRMOs especially those in low-lying areas and coastal barangays for any possible threat of flash floods, storm surge or landslides due to gusty winds and moderate to at times heavy rains;
- Conducted Pre-Disaster Risk Assessment/Emergency Meeting with the Response Group;
- Issued SPDRRMO Memorandum – 2023 – 005, Blue Alert Status;
- Sorsogon Provincial Hospital issued a declaration of Code White Alert Status in relation to Tropical Depression “AMANG”;
- Ensure clear lines of communication with all DRRMOs for updates and coordination;
- Operation Center (OpCen) 24/7 on standby;
- Continuously observing the minimum health standard amidst the COVID-19 pandemic.

MDRRMO BULUSAN

- Continuous weather advisory and info cast through all available resources and media.
- Emergency operations center on alert and standby 24/7
- Conducted area monitoring in AOR.
- Issued advisories and updates to council members. BDRRMC's, school heads and the general public.
- In close coordination with MDRRMC, BDRRMC and other concerned agencies.
- Coordinated with the community and BDRRMCs for weather and situation updates.
- Advised pre-emptive evacuation and No Sail Policy.
- Issued MDRRMC Memorandum No. 2 dated 11 April 2023 “Suspending Classes in Elementary and Secondary both in Public and Private Schools in accordance with DO No. 37-2022.

MDRRMO PILAR

- The MDRRM Operations Center is on Blue Alert Status since April 8, 2023 as part of the preparations for the possible effects of TD Amang.
- Continuous weather monitoring is being conducted.
- Continuous monitoring in the area of responsibility is conducted through the VHF radio, MDRRMO-Pilar Sorsogon face book page and face book messenger.
- As of 11:00 am today, the MDRRM Operations Center is hereby raised to Red Alert Status.
- An emergency meeting of the MDRRMC response cluster was called at 2:00 in the afternoon today with the following agreements:
 - o Office of Municipal Social Welfare and Development to ensure the availability of food packs should there be evacuees and prepare for hot meals to be served tomorrow evening if there will be stranded passengers in the Port area and along Putiao area.
 - o Maritime and Coastguard to watch out for the violators of the issued no sailing policy to ensure the safety of all passengers and vessels.
 - o OMDRRMO to propagate to the Punong Barangays and the BDRRMCs that they shall continuously monitor their respective areas of responsibility and ensure that people adhere to the no sailing policy for the safety of everyone.
 - o The Port personnel to start accounting or monitoring the volume of stranded passengers and vehicles in the Port area and put up additional charging stations
 - o The RHU-HEMS to be on standby to cater to any medical emergencies especially the stranded passengers
 - o CPG personnel to be on standby if ever additional help or manpower will be needed.
 - o Office of the Municipal Agriculturist to send reports of affected farmers and crop damage if there will be
 - o The PNP to ensure safety and security. Also, to inform PBs of Brgy. Danlog and Putiao about the public toilets to be used by possible stranded passengers along Putiao area and ensure availability of water supply
 - o The ARMY to prepare and assist especially if there will be evacuation procedures.
 - o BFP to conduct Bandillo as part of the Early Warning.
 - o ENRU to standby and ensure cleaning and clearing operations immediately after the weather disturbance
 - o DepEd to ensure that classrooms are prepared in case there will be evacuees especially in the landslide and flood prone areas

SORSOGON CITY

- Closely monitoring the Weather Disturbance;
- Disseminate relative information and weather updates obtained from PAGASA regarding the TD “Amang” in

- every barangay particularly in coastal, flood prone, low lying, landslide prone areas;
- In close coordination with CDRRMC and BDRRMC and other concerned agencies;
- Continuous typhoon tracking and typhoon monitoring;
- Road clearing operations at Brgy. Buenavista, Bacon Dist., Sorsogon City
- Conduct monitoring at flood prone and landslide prone areas.

PDRRMO CAMARINES SUR

PDRRMO CAMARINES SUR

- Raised the Red Alert Status of the PDRRMC EOC effective April 11, 2023 at 8:00 AM. A PDRRMC Memorandum was issued to all Mayors/Chairpersons of C/MDRRMCs, Barangay Captains/Chairpersons of BDRRMCs, and PDRRMC Agencies.
- Issued PDRRMC Memorandum suspending classes in all levels, both public and private, effective April 12, 2023, until lifted.
- Conducted Pre-Disaster Risk Assessment attended by PDRRMC and LDRRMCs on April 11, 2023 at 10:00AM.
- Disseminated the following advisories to the public:
 - o Daily Weather Forecasts and Tropical Cyclone Bulletins
 - o Land Travel Suspension Advisory from LTO Region V
 - o Sea Travel Advisory from CGS Cam Sur
 - o List of barangays whose barangay centers and immediate vicinities are rated moderately susceptible to very highly susceptible to landslides and/or floods from the DENR-MGB Region V.
- Continuous monitoring of Tropical Cyclone Bulletins and Bicol River Daily Hydrological Forecasts issued by DOST-PAGASA.
- Close coordination with C/MDRRMOs re situations in their respective area of responsibility (AOR).
- Response teams and resources are on standby at the Emergency Operations Center and ready for deployment.

MDRRMO NABUA

- 24/7 Emergency Operations Center (EOC)
- Regular reporting to PDRRMC EOC of status and updates
- Immediate dissemination of weather bulletins and advisories to all Barangay DRRM Committees (BDRRMCs) and general public thru text blast, messenger group "MDRRM Council, BDRRMC Groupchat, BYDRRMC Infolink and MDRRM Staff" and posting to our Official Facebook account.
- 24/7 monitoring of Early Warning System

MDRRMO BAAO

- Regular monitoring of water level of rivers, flooded-prone areas and other situations/incidents.

MDRRMO BUHI

- Alerted BDRRMCs thru Infolink, forwarded memorandums from Gov. Luigi Villafuerte (No Sailing, Class Suspension) and updates on weather forecast from PAGASA.
- Forwarded information to the MDRRMC all updates from barangays including PAGASA weather updates.
- The MDRRMC was convened. The Responsible Official activated the Buhi MDRRMC EOC and IMT.
- Prepositioned personnel, rescue vehicles, and stockpiled relief goods.

MDRRMO BALATAN

- Regular monitoring of water level of rivers, flooded-prone areas and other situations/incidents.

MDRRMO PRESENTACION

- Conduct of PDRA re TD Amang with the MDRRMC and Punong Barangays

MDRRMO TINAMBAC

- Convened of MDRRMC for Pre-Disaster Risk Assessment

MDRRMO GOA

- Issued Red Alert Status memorandum
- Full MDRRMC PDRA Meeting re: TD Amang on April 11, 2023 at 3:00 PM

MDRRMO CARAMOAN

- Issued Memorandum 034-2023 re RED Alert for Tropical Depression "Amang"

MDRRMO SAGÑAY

- Convened the MDRRMC for Pre-Disaster Risk Assessment for Tropical Depression “Amang”

MDRRMO OCAMPO

- Issued Memorandum 2023-151 re Activation of 24/7 Emergency Operations Center/Incident Management Team for Low Pressure Area (Pre-Amang)

MDRRMO MAGARAO

- MDRRMC is on Red Alert Status for Tropical Cyclone “Amang”

MDRRMO CALABANGA

- Issued memorandum re: ICS Activation and Implementing Pre-Emptive Evacuation as Needed to Affected Constituents Due to Tropical Depression “Amang”

PDRRMO CATANDUANES

PDRRMO CATANDUANES

- EOC activated
- Response cluster on standby
- Requested situational reports to MDRRRMOs.
- Conducted the Pre-Disaster Risk Assessment
- Continuous monitoring of advisories from PAGASA
- Coordinated with various agencies

MDRRMO BAGAMANOC

- Conducted PDRA meeting(MDRRMC) on April 11, 2023 at 10:30 in the morning;
- Dissemination of weather advisory and actual visitation of upland barangays re: follow-up of BDRRMC meeting;
- Advises BDRRMC for the activation of OpCen;
- Continues monitoring of weather advisory and relayed to BDRRMC;
- Actual visitation of flood prone barangays.

MDRRMO BARAS

- Convene MDRRMC for Pre-Disaster Risk Assessment.
- Massive Information Dissemination of Tropical Cyclone Bulletins (No. 1 & 2) via VHF Radio Netting, SMS text blasts, Social Media Platforms,
- Close monitoring on updates on TC Bulletin.
- Close monitoring on updates Gale Warning.
- Close monitoring of water level.
- Coordination of situational report to higher agencies.
- Coordination with the BDRRMC on the situational report on their respective AOR.

MDRRMO VIRAC

- MDRRMC Chairperson, Hon. Samuel V. Laynes called for Emergency meeting/ Pre Disaster Risk Assessment (PDRA) today, April 11, 2023, 9:40AM at Mayors Office conference room.
- Emergency Operations Center activated.
- Dissemination of TD Among Bulletin to all Punong Barangays, MDRRMC members and other concerned individuals via text blast and social media.
- Dissemination of preparedness measures Re: RED ALERT STATUS for TD Amang to all Punong Barangays/BDRRMC Chairpersons of 63 barangays in the municipality of Virac.
- BDRRMCs are advised to closely monitor their respective Area of Responsibility and submit report of untoward incident in relation to TD Among.
- All coastal Barangays are advised to monitor and implement "NO SWIMMING AND NO SURFING POLICY".
- BDRRMCs are advised to implement "NO SAILING POLICY" effective immediately to all fisher folks and those with small sea crafts and fishing boats as travel is risky. (Per PCG Sea Travel Advisory No. 0423-01)
- Barangays with flooded, landslides and storm surges prone areas are directed to closely monitor high-risk areas and implement pre-emptive evacuation whenever necessary.
- Distributed preposition goods at Barangy Dugui San Isidro, Dugui San Vicente and Dugui Too {Isolated/not accessible during Calamity}.
- Conducted ocular assessment in coastal barangays, monitoring of river water level and other flooded and

landslide prone areas.

- Continuous weather monitoring.
- Standby for possible deployment of duty personnel (ERT).

MDRRMO BATO, Catanduanes

- Emergency Operation Center Activated
- Continuous information dissemination thru Barangay visitation, call, text, social media post, messenger.

MDRRMO PANDAN

- Convened Municipal DRRM Council for Pre-Disaster Risk Assessment on April 11, 2023 @ 11:00 am
- Weather updates and memorandum in preparation for Tropical Depression together with “bandillo” and “no-sailing policy” disseminated to all barangays, offices and to the public thru text blasts, group chat and Facebook page.
- Localized cancellation of classes issued thru a memorandum from the LCE.
- Municipal Emergency Operation Center activated.
- Continuous monitoring of Tropical Depression “Amang”, and dissemination of weather updates to all barangays and concerned offices thru text blast and social media.
- Continuous coordinating with barangays and line agencies (PNP, BFP and PCG) for any untoward incident conducted.
- Sea and river water levels monitored.

MDRRMO PANGANIBAN

- Continuous monitoring of advisories and bulletins from PAGASA and furnishing information on updates to responsible persons/ agencies;
- Conducted VHF radio testing and checking-in of brgy. VHF radio;
- Issued Advisories re: TD Amang to all Brgy. Captains thru VHF radios;
- Continues ocular inspection and visitation of the different barangays, particularly those in the coastal areas, and briefed residents to take precautionary measures to avoid casualties to lives and properties;
- All concerned barangays were informed of the updates regarding TD Amang and were able to follow the integration of the minimum health protocols to appropriate preparatory interventions as prescribed in the Operation Listo Manual and other preparedness initiatives.

MDRRMO VIGA

- Continuous monitoring of weather, as well water level on sea and rivers
- Conducted roving in barangay, coordinated with BDRRMC to activate their OpCen;
- Distributed MDRRMC Advisory re Preparedness Measures;
- Completed inventory of emergency response equipment, supplies and manpower;

PDRRMO MASBATE

PDRRMO MASBATE

- Continues monitoring of weather updates from DOST-PAGASA
- Coordination with C/MDRRMOs, PDRRMC member agencies and other stakeholders
- Cascading of TD AMANG advisories to the general public
 - o DOST-PAGASA Tropical Cyclone Bulletins
 - o DENR-MGB Landslide Advisories
 - o High Tide Chart (NAMRIA)
 - o RDMMRC Memoranda
 - o Red Alert-24/7 Operation Center
 - o Red Alert activation of Emergency Operation Center
- Collating of situational reports from C/MDRRMOs

MDRRMO AROROY

- MDRRMC emergency meeting for Tropical Depression AMANG Called to order April 11, 2023 at 2:00pm and adjourned 3:07pm
- EOC Activated
- IEC/Bandillo on TD AMANG updates
- Informed all Brgys. to activate BEOC
- Implementation of Pre-emptive and force evacuation living in hazard prone areas
- Packing of relief goods
- Distribution of rescue equipment

PDRRMO CAMARINES NORTE

PDRRMO CAMARINES NORTE

- EOC Activated
- Monitoring of weather advisories and advised LDRRMO to monitor major tributaries.
- Dissemination of weather advisories to LGUs and public through SMS blast and social media.
- Dissemination of Information Education Campaign Material through facebook
- Continuous monitoring of landslide prone, flood prone and high risk area.
- Preposition of disaster response teams, equipment and supplies.
- Emergency Responder are on standby and in full alert.
- Conducted Pre- Disaster Risk Assessment

MDRRMO DAET

- Daet Emergency Operation Center – RED Alert Status – continuous monitoring
- MDRRMO, PNP, BFP conducted monitoring at flooded zone area for possible flooding.

MDRRMO JOSE PANGANIBAN

- The MDRRMO Emergency Operation Center are Activated and in full Operation (24/7) and in continuous monitoring of situational reports of their AORs.
- All BDRRMC are in Continuous monitoring within their respective Barangays.
- All MERT are alert and standby for any untoward incidents.
- Wide dissemination of weather updates thru SMS, Calls, Social Media platform and messenger
- The MDRRMC chairperson, Hon. Ariel M. Non conducted MDRRMC emergency meeting regarding TO Amang.

MDRRMO LABO

- Conducted PDRA together with the Response cluster on April 11, 2023 @ 1500H
- The DWLB as designated early warning system started information and preparedness advise to the public re: Tropical depression Amang
- Sending warning/preparedness measures thru SMS to all Barangays to high risk areas for Flooding and Landslides.\
- Checking/Preparing of resources that will be needed during the operation.
- Continuous monitoring, on standby Status.

MDRRMO MERCEDES

- PDRA was conducted presided by Municipal Mayor Alexander Pajarillo at the Municipal Evacuation and Convention Center, Barangay San Roque, Mercedes, Camarines Norte.
- No Sailing and No Fishing enforced as per advice by the Philippine Coast Guard Cam Norte
- MDRRMO-MERT Team Personnel on Alert Status (24/7)
- DRRM equipment & vehicles are on standby
- Monitoring of weather development & updating activities.
- Sent weather updates to the 26 Barangays through Facebook Messenger and text messages.

MDRRMO SAN VICENTE

- Conducted Visitation of Municipal Evacuation Center, San Vicente Central School, and Man-Ogob evacuation center.

MDRRMO TALISAY

- All communication lines are accessible in every barangay
- MDRRMC facilitated PDRA at 2:00pm on April 11, 2023 at the Mayor's Office with the presence of RO.
- Talisay BFP, PNP and MDRRMO are on 24 hours of duty
- Undertake regular updating with barangay captains/BDRRMCs
- Water Monitoring at AOR
- The evacuation centers remain unoccupied

MDRRMO VINZONS

- Response Cluster on standby
- Activated 24/7 Emergency Operation Center
- Activation of BDRRMCs
- Activation of Camp Coordination and Camp Management

- Continues weather monitoring and information dissemination on different GC

Region 8

Province of Northern Samar

- BLUE Alert was raised on 10 April 2023 based on the weather update by PAGASA upon recommendation of the PDRRMC Chair, Governor Edwin Marino Ongchuan.
- Attend Regional PDRA facilitated by OCD 8 on 11 April 2023.
- Monitored and cascaded warnings to component LGUs in the Province and the Municipalities in the Eastern Portion of Northern Samar that are placed under TWCS 1.
- SRR Cluster is activated and SRR Teams were prepositioned for emergency operations.
- Continuous weather monitoring on the updates from PAGASA.
- Monitored and coordinated with MDRRMOs for updates on any untoward related incidents in their respective Areas of Responsibilities.

MDRRMO Catarman, Northern Samar

1. Conducted Pre-Disaster Risk Assessment and Preparedness Measure Meeting on 11 April 2023;
2. Raised Blue Alert Status and OpCen on 24/7;
3. Activated Incident Management Team for tropical cyclone;
4. Continuous monitoring and dissemination of the latest tropical cyclone bulletins, rainfall advisories, and all other issuances from PAGASA, MGB, and RDRRMC to the BDRRMCs and general public using tri-media;
5. Monitoring of flood-prone barangays;
6. Monitoring of Catarman River Water Level;
7. In close coordination with the LISTO Team for updates and actions to be taken both for the weather disturbance;
8. Coordination with BDRRMCs and PDRRMC for reports and updates.

MDRRMO Pambujan, Northern Samar

1. Continuous monitoring of weather updates and advisories from PAGASA;
2. Emergency response team on standby;
3. OPCEN 24/7

MDRRMO San Jose, Northern Samar

1. Activated OPCEN;
2. Response team on standby;
3. Continuous monitoring and dissemination of latest advisories from PAGASA and RDRRMC;
4. Issuance of MDRRMC Memo activating BDRRMCs;
5. Issuance of MDRRM Memo prohibiting sea travel

MDRRMO Rosario, Northern Samar

1. Monitoring weather disturbance and its behavior using all available weather updates.

MDRRMO Laoang, Northern Samar

1. 24/7 monitoring of AOR especially in coastal brgys.;
2. Communicated with the brgys. on proactive stance and warnings;
3. 24/7 weather bulletin updates.

MDRRMO Biri, Northern Samar

1. Continuous weather monitoring from PAGASA, OCD & PDRRMO;
2. Regular dissemination of weather bulletin to BDRRMCs.

MDRRMO San Antonio, Northern Samar

1. Continuous dissemination of weather bulletin/advisories to MDRRMC/BDRRMCs;
2. AOR Monitoring;
3. Cancellation of sea travel and fishing activities;
4. On standby

LGU San Roque, Northern Samar

- Continuous weather monitoring.
- Information dissemination of weather updates to MDRRMC and BDRRMC.

MDRRMO Capul, Northern Samar

1. 24/7 monitoring of AOR;
2. Communicated advisory to BDRRMC groupchat;
3. 24/7 weather bulletin updates monitoring;
4. Conducted Pre Disaster Risk Assessment Meeting;
5. Disseminated BANDILLO to all 12 Barangays;
6. PCG and PNP joint roving for enforcement of no travel suspension.

MDRRMO Mapanas, Northern Samar

1. Continuous monitoring and dissemination of weather bulletin/advisories to MDRRMC/BDRRMCs

Province of Eastern Samar

- Continuous monitoring of weather updates, warnings and advisories and dissemination to LGUs through their MDRRMOs and other agencies concerned.
- Dissemination of MGB List of LGUs and Barangays susceptible to flooding and landslide.
- Emergency Operation Center Activated.
- Emergency Response Team, on standby.
- Prepositioned relief goods.
- PDRRMO Rescue vehicles on standby.
- Conducted inventory of supplies and equipment.

MDRRMO Jipapad, Eastern Samar

1. Activated the operations center;
2. Disseminated information re TC Amang to all BDRRMCs of the 13 barangays;
3. Stockpiled 1.3M-worth of welfare goods;
4. Prepared available equipment at the OPCEN.

Province of Biliran

- Continuous monitoring of weather system via PAGASA and other weather forecasting model.
- Advice BDRRMCs thru MDRRMOs to monitor the sailing of small fishermen out in the open sea.
- Monitoring of rivers and water ways for possible flooding.
- Meeting with PDRRMC.

MDRRMO Cabucgayan, Biliran

- MDRRMC Secretariat prepared a Notice of MDRRMC Meeting on 12 April 2023, 9:30AM to discuss disaster preparedness and management of the possible impacts of TD Amang,
- Disseminated Weather Advisories to 13 BDRRMCs and advised to inform the public through their public address system for awareness and to take precautionary measures.
- MDRRMC EOC continuously conducted close monitoring on the updates of the track of TD AMANG, for information to all constituents especially those residing in very susceptible risk areas, such as: prone to rain-induced landslides, flooding and storm surge.
- Prepared a copy of "Risk Assessment" for 13 barangays to identify families for ready pre-emptive evacuation.
- Relief items are ready for distribution to affected families especially during pre-emptive evacuation to designated evacuation facilities.
- Contingency Plans for Tropical Cyclone, Flood and Rain-Induced Landslides and Storm Surge are ready for activation upon directive from MDRRMC Chairperson.
- Composite Disaster Response Team are alert on call for any mobilization for pre-emptive evacuation and other disaster related response/actions.
- DRR equipment including rescue vehicles are being readied and maintained its operational capabilities for disaster response.

Province of Samar

- Close monitoring of weather bulletins and updates from PAGASA and disseminate it to the Local DRRM Officers through media (Facebook and messenger) or text message and ask MDRRM Officers to report the current situation and any untoward incidents in their AOR.
- Prepositioned food packs ready for dispatch if needed.
- Standby heavy equipment, dump trucks and mini dump trucks.
- Evacuation centers in respective municipalities and relief goods have been set up to centralize the communications before, during, and after the disaster, if the said weather condition affects the province regardless of the Storm Warning Signal raised by PAGASA.
- Local officials at Municipal level are also doing their part in close monitoring of their respective AOR and disseminate preparedness information for the safety of their community.
- Activation of 24/7 Operations Center
- Continuous updating and monitoring of Weather Updates from PAGASA.
- Dissemination of weather updates and other gathered information to LGUs thru C/MDRRMOs
- Inventory of prepositioned goods ready for augmentation;
- Coordinated with PEO for standby trucks and heavy equipment ready for dispatch if necessary;
- Coordinate with LGUs and concerned offices/agencies for preparation of SRR Teams and volunteer groups for immediate response, if necessary, activation of Evacuation Centers and CCCM Teams in preparation for pre-emptive/forced evacuation on low lying areas and hazard prone areas specially LGUs with flood and landslide Warning;
- Advised LGUs to conduct clearing operations if necessary (before and after the hazard/disaster); and
- Advised LGUs to implement Operation LISTO.

Office of Civil Defense VIII

- Attended PDRA Meeting and Weather Updating facilitated by NDRRMOC.
- Maintained BLUE Alert Status of the RDRRMOC and disseminated RDRRMOC Memo No. 04-003 s. 2023 to R/LDRRMCs.
- Continuous monitoring of current weather condition.
- Continuous monitoring and coordination with P/C/MDRRMOs in their AOR.
- Published various IEC materials to the stakeholders via FB Messenger and FB Page for widest dissemination.
- Convened Regional PDRA Meeting and Regional Weather Updating on 11 April 2023 to discuss the preparedness measures being undertaken relative to the possible effects of the tropical depression.

Department of Interior and Local Government (DILG)

- DILG CODIX sent out an Advisory for Preparedness Measures of LGUs especially those affected provinces

and sent out thru Group Chats.

-DILG RO8 Advisory to all DILG Regional Directors ICOW Tropical Depression Amang.

-The Emergency Operations Center will be manned by DILG RO personnel, based on the Memorandum "DILG Regional Office 8 Public Service Continuity Plan"

Department of Social Welfare and Development (DSWD)

-Standby Fund of 5Million Pesos

-Stockpile of 40,088 boxes family food packs worth P22,267,753.22 and 14,492 NFIs worth P20,026,546.78

-Human Resource Capacity of a total of 1,994 employees at the Field Office.

-Logistics Capabilities: 2 elf trucks and 1 wing van, on-call LGU trucks and Tingog Partylist service trucks on standby.

-DRMD personnel are rendering duty at RROC for immediate response, if needed

-Disaster Response Information Management Sections (DRIMS) is in close coordination with SWADTs, QRTs and PDOs in the field for immediate reporting and data gathering on any eventualities that may rise on ground

-Activate the Quick Response Teams (QRTs) today and advise them to make a preparedness plan.

-Coordinate with PDRRMC, C/MSWDOs and remind them to be alert, monitor on possible eventualities; and designate staff who will do the reporting in coordination with the DSWD SWAD Team Leaders for the submission of reports.

Department of Health Eastern Visayas Center for Health Development (DOH-EVCHD)

-Activation of DOH Code White Status in Observance for Tropical Depression Amang.

-Adaption of the existing Incident Command Structure for COVID-19 response.

-Hotline number reachable 24/7. EOC disseminated advisories to PDOHO offices and Regional Hospitals.

-HEM Info Mgt. Sys. Implemented at CHO, PHO and PDOHO HEM.

-HEM staff & OPCEN RO8 team in place

-Buffer commodities for initial response. Prepositioned logistics to 6 PDOH offices.

-All DOH transport Vehicle reserved for COVID and other incident response

Bureau of Fire Protection 8 (BFP)

-Coordinate with DILG and PDRRMC and LDRRMCs in the conduct of local PDRA and undertake preparedness and response protocols.

-Intensify conduct of OPLAN PAGHALASA

-Continuous monitoring of PAGASA weather advisories and bulletins;

-Conduct close coordination with the local DRRMO and other agencies for possible effects and/or hazards brought about by the weather disturbances.

-Ensure availability of BFP Assets and Personal Protective Equipment at all times.

-Vigilant monitoring within AOR for possible rise of waters prone to flooding especially on areas proximal to river channels and flood plains (prioritize areas which are highly susceptible to recent and repeated flooding for monitoring)

-Monitor houses along esteros and riverbanks for possible erosion, debris flow and flooding.

-Conduct monitoring of landslide prone areas including moderately sloping ground with creeks/gullies.

-Strict observance of precautionary measures in responding to Search and Rescue Operations, Medical Response and Mass Evacuation.

-Coordinate with other agencies for assessment of the safety of evacuation centers.

-Ensure health and safety of all responders at all times.

Police Regional Office 8 (PRO 8)

-Issuance of ORCADD(CA)-230411-0003 Memorandum (Disaster Preparedness and Mitigating Actions re

Tropical Depression "Amang"

- Coordinated with respective Local Chief Executives (LCEs) to convene LDRRM Councils and conduct PDRA for floods, flash floods, rain-induced landslides, debris flow, storm surges, strong winds, and other hydrometeorological hazards.
- Emphasize to the LGUs to conduct assessment for structural integrity and capacity of vital facilities, especially those used as evacuation centers and multi-purpose buildings must be assessed to ensure top-shape functionality.
- Coordinate with DOST to ensure the functionality of all hydrometeorological devices (hydromet) and warning stations installed in selected hazard areas and in the country to collect weather risk data to be used in aiding real time disaster mitigation efforts.
- Encourage all LGUs for the employment of alarm and warning systems under DILG MC 2009-165, the use of portable warning systems producing loud warning sounds.
- Provide and ready SRR Teams exclusive for the affected PNP uniformed and Non-Uniformed Personnel and their family assigned at respective offices' units/stations.
- Total Number of SRR Standby: 1,268
- Total Number of RSSF Standby: 901

Tactical Operations Group, PAF (TOG8)

- Constant Weather Monitoring
- Inventory and inspection of DRTU Equipment
- Operational check of DRTU Equipment
- Mustering of the DRTU
- Aircraft disposition (2 Blackhawk and 2 Bell 412 at Mactan)