



ALERT LEVEL




**3**  
CURRENT ALERT LEVEL

On 08 June 2023, 12:00 PM, Alert Level 3 (Increased Tendency Towards Hazardous Eruption) was raised in Mayon Volcano. This means that Mayon is exhibiting magmatic eruption of a summit lava dome, with increased chances of lava flows and hazardous pyroclastic density current or PDC events affecting the upper to middle slopes of the volcano and of potential explosive activity within weeks or even days.



HIGHEST ALERT LEVEL SINCE THE ERUPTION

PRE-EMPTIVE EVACUATION



**0**  
Pre-emptively Evacuated

No pre-emptive evacuation conducted as of reporting time.

AFFECTED POPULATION



**3,538**  
Affected Families



**12,804**  
Affected Persons



**1** Region  
**1** Province  
**6** Cities/Municipalities  
**22** Barangays

STATUS OF EVACUATION



**12,804**  
Displaced Persons

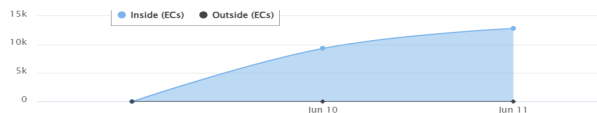


- Inside (ECs)
- Outside (ECs)






**22**  
Evacuation Centers

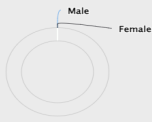
DISPLACEMENT TREND




CASUALTIES

 <b>0</b> Total <b>0</b> Confirmed <b>0</b> For Validation	 <b>0</b> Total <b>0</b> Confirmed <b>0</b> For Validation	 <b>0</b> Total <b>0</b> Confirmed <b>0</b> For Validation
---	---	---


BREAKDOWN OF CASUALTIES PER SEX AND AGE GROUP



CASUALTIES




RELATED INCIDENTS




**0**  
Related Incidents

No related incidents have been reported as of this time.

DAMAGED HOUSES



**0**  
Damaged Houses



- 0 - Partially Damaged
- 0 - Totally Damaged

**₱ 0**  
Estimated Cost of Damaged Houses

DAMAGE TO INFRASTRUCTURE




**0**  
Damaged Infrastructure




- Others

**₱ 0**  
Estimated Cost of Damaged Infrastructure


DAMAGE TO AGRICULTURE




**0**  
Affected Farmers/ Fishermen



**0**  
Hectares of Crops




**0**  
Agricultural Infrastructures, Machineries, and Equipment




**₱ 0**  
Cost of Damage to Livestock, Poultry, and Fisheries

**₱ 0**  
Estimated Cost of Damage to Agriculture

OTHER DAMAGED ASSETS





- 0 - Vehicles
- 0 - Hospital Equipment
- 0 - Medicines

**₱ 0**  
Estimated Cost of Other Damaged Assets

STATE OF CALAMITY



**18**


Number of SOCs declared at the following levels:

Regional: **0**  
Provincial: **1**  
City/Municipality: **0**


Total Number of Cities and Municipalities declared under State of Calamity (SOC)

STATUS OF LIFELINES


Affected Roads and Bridges



**0**  
Road Sections




**0**  
Bridge Sections




- 0% Passable to all vehicles
- 0% Not passable to light vehicles
- 0% Not passable to all types of vehicles
- 0% Passable to light vehicles
- 0% One Lane Passable

Affected Ports



**0**  
Airports



**0**  
Seaports


There are no affected airports as of reporting time.

There are no cancelled flights as of reporting time.

There are no affected sea port as of reporting time.

There are no stranded passengers, rolling cargoes, vessels, and motorbancas as of reporting time.


Power



**0**

There are no power outage/interruption as of reporting time.


Water Supply



**0**

There are no water supply outage/interruption as of reporting time.


Communication Lines




**0**

There are no outage/interruption on telecommunications as of reporting time.

SUSPENSION OF CLASS AND WORK




**5**  
Cities/ Municipalities with Class Suspension



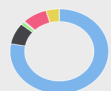
**0**  
Cities/ Municipalities with Work Suspension

ASSISTANCE PROVIDED

**₱ 6,934,050**  
Estimated Cost of Assistance Provided



- DSWD
- LGU



- Family Food Pack
- Modular Tent
- Family Tent
- Rice
- Distilled water 6L
- Hygiene kit
- Sleeping Kits



## **Situational Report for the Mayon Volcanic Activity (2023)**

### **SitRep No. 2 for the Mayon Volcanic Activity (2023)**

**June 11, 2023 08:00 am**

On 05 June 2023, the alert status of Mayon Volcano was raised to Alert Level 2 (Increasing Unrest) following a sharp increase in the incidence of rockfall from its summit lava dome from an average of 5 events per day in May 2023 to 49 events per day on 5 June 2023.

Pronounced increases in rockfall signify the extrusion of new lava beneath the summit lava dome, destabilizing this and causing its spalling or collapse.

Rockfall activity increased while volcanic earthquake activity was absent to sparse, sulfur dioxide emissions were at background or baseline levels and short-term ground deformation consisted mainly of swelling of the middle to upper slopes of the edifice

Days of increased incidence and volume of rockfall based on seismic records were followed by the generation of short pyroclastic density currents (PDCs) or “uson” in the morning of 08 June 2023. The PDCs were emplaced on the Bonga (Legaspi City), Miisi (Daraga) and Basud (Sto. Domingo) Gullies as far as two (2) kilometers from the summit crater. This indicated that new, less degassed lava was already being spalled from the summit dome and that eruption of very slowly extruding magma had slightly increased.

On 08 June 2023, 12:00 PM, Alert Level 3 (Increased Tendency Towards Hazardous Eruption) was raised. In the evening thereof, incandescent rockfall generated by intermittent collapse of an apparent fluidal lava portion of the summit dome were deposited on the above gullies within a kilometer of the crater.

In the early morning on 10 June 2023, a new summit dome impinging a remnant on the southeast crater floor was observed.

As of 10 June 2023, 7:00 PM, a total of 654 rockfall events and 7 PDCs have been recorded by the Mayon Volcano Network since 01 June 2023. Average sulfur dioxide flux increased beyond baseline levels to 1,205 tonnes/day. All other monitoring parameters remain unchanged.

Fair crater glow or “banaag” and incandescent rockfall shed from new fluidal lava at the summit of Mayon Volcano was observed in the night of 10 June 2023.

As of 11 June 2023, 8:00 AM, Mayon Volcano is at Alert Level 3 which means that it is currently in a relatively high level of unrest as magma is at the crater and hazardous eruption is possible within weeks or even days.

## AFFECTED POPULATION

A total of 3,538 families or 12,804 persons were affected. Of which, 3,538 families or 12,804 persons were served inside 22 ECs and 0 families or 0 persons were served outside ECs:

Affected Regions	AFFECTED			INSIDE ECs			OUTSIDE ECs	
	Brgy	Families	Persons	No. of ECs	Families	Persons	Families	Persons
<b>TOTAL</b>	22	3,538	12,804	22	3,538	12,804	0	0
Region 5	22	3,538	12,804	22	3,538	12,804	0	0

Sources: C/MDRRMOs Camalig, Ligao, Daraga, Guinobatan, Malilipot, and Tabaco as of 10 June 2023, 3:00 PM  
Note: Ongoing validation

## CLASS SUSPENSION

Classes and work were suspended in the following regions:

REGION	No of cities/municipalities
	CLASSES
GRAND TOTAL	5
Region 5	5

Source: DepEd

## DECLARATION OF STATE OF CALAMITY

A total of 18 cities/municipalities were declared under the State of Calamity. Below is the number of SOC's issued:

REGION	NO. OF SOC'S ISSUED			
	REGIONAL	PROVINCIAL	CITY/ MUNICIPALITY	BARANGAY
GRAND TOTAL	0	1	0	0
Region 5	0	1	0	0

## ASSISTANCE PROVIDED

The following assistance were provided to Region 5.

	QTY	UNIT	AMOUNT (PHP)
GRAND TOTAL	13,238		6,934,050
Distilled water 6L	300		25,350
Family Food Pack	12,000		5,400,000
Family Tent	5		81,000
Hygiene kit	400		559,600
Modular Tent	125		565,000
Rice	8	sacks	0
Sleeping Kits	400		303,100

DSWD V DROMIC Report as of 10 June 2023, 12:00 PM

**AFFECTED POPULATION as of (June 11, 2023 08:00)**

REGION   PROVINCE   CITY/ MUNICIPALITY   BARANGAY		NO. OF AFFECTED			No. of ECs		Inside Evacuation Centers				Outside Evacuation Centers				TOTAL SERVED (CURRENT)			
		Brgys.	Families	Persons	CUM	NOW	Families		Persons		Families		Persons		(Inside + Outside)			
							CUM	NOW	CUM	NOW	CUM	NOW	CUM	NOW	Families	Persons	Families	Persons
		CUM	NOW	CUM	NOW	CUM	NOW	CUM	NOW	CUM	NOW	CUM	NOW	CUM	NOW	CUM	NOW	CUM
<b>GRAND TOTAL</b>	6	22	3,538	12,804	22	22	3,538	3,538	12,804	12,804	0	0	0	0	3,538	3,538	12,804	12,804
<b>REGION 5</b>	6	22	3,538	12,804	22	22	3,538	3,538	12,804	12,804	0	0	0	0	3,538	3,538	12,804	12,804
<b>ALBAY</b>	6	22	3,538	12,804	22	22	3,538	3,538	12,804	12,804	0	0	0	0	3,538	3,538	12,804	12,804
Camalig	1	4	707	2,256	4	4	707	707	2,256	2,256	0	0	0	0	707	707	2,256	2,256
		4	707	2,256	4	4	707	707	2,256	2,256	0	0	0	0	707	707	2,256	2,256
Ligao	1	1	57	218	1	1	57	57	218	218	0	0	0	0	57	57	218	218
		1	57	218	1	1	57	57	218	218	0	0	0	0	57	57	218	218
Daraga	1	5	458	1,797	5	5	458	458	1,797	1,797	0	0	0	0	458	458	1,797	1,797
		5	458	1,797	5	5	458	458	1,797	1,797	0	0	0	0	458	458	1,797	1,797
Guinobatan	1	3	1,046	3,984	3	3	1,046	1,046	3,984	3,984	0	0	0	0	1,046	1,046	3,984	3,984
		3	1,046	3,984	3	3	1,046	1,046	3,984	3,984	0	0	0	0	1,046	1,046	3,984	3,984
Malilipot	1	3	896	3,187	3	3	896	896	3,187	3,187	0	0	0	0	896	896	3,187	3,187
		3	896	3,187	3	3	896	896	3,187	3,187	0	0	0	0	896	896	3,187	3,187
Tabaco	1	6	374	1,362	6	6	374	374	1,362	1,362	0	0	0	0	374	374	1,362	1,362
		6	374	1,362	6	6	374	374	1,362	1,362	0	0	0	0	374	374	1,362	1,362

**CLASS SUSPENSION as of (June 11, 2023 08:00)**

REGION   PROVINCE   CITY/ /MUNICIPALITY   BARANGAY		LEVEL FROM	LEVEL TO	TYPE	DATE OF SUSPENSION	TIME OF SUSPENSION	DATE RESUMED	TIME RESUMED	REMARKS
<b>GRAND TOTAL</b>	5								
<b>REGION 5</b>	5								
<b>ALBAY</b>	5								
Camalig	1								

REGION   PROVINCE   CITY /MUNICIPALITY   BARANGAY		LEVEL FROM	LEVEL TO	TYPE	DATE OF SUSPENSION	TIME OF SUSPENSION	DATE RESUMED	TIME RESUMED	REMARKS
		Pre-school	Primary	Public	08 June 2023				No. of schools within 6-8PDZ - 3 ( Quirangay Elementary School, Cabagan Elementary School, Tumpa Elementary School) - MDRRMC Advisory No. 02-2023
Malilipot	1								
		Pre-school	Primary	Public	09 June 2023				No. of schools within 6-8PDZ - 1
Daraga (Locsin)	1								
		Pre-school	Primary	Public	09 June 2023				No. of schools within 6-8PDZ - 5
Tabaco	1								
		Pre-school	Primary	Public	08 June 2023				No. of schools within 6-8PDZ - 2 (Magapo Elementary School, Nagsipit Elementary School)
Ligao	1								
		Pre-school	Primary	Public	09 June 2023				No. of schools within 6-8PDZ - 3 (Basag Elementary School, Amtic Elementary School, Buga Elementary School)

**DECLARATION OF STATE OF CALAMITY as of (June 11, 2023 08:00)**

REGION   PROVINCE   CITY /MUNICIPALITY   BARANGAY		TYPE	RESOLUTION NUMBER	RESOLUTION DATE	REMARKS
<b>GRAND TOTAL</b>	18				
<b>REGION 5</b>	18				
<b>ALBAY</b>	18				
Province-Wide	18				
		Province	0607-2023	09 June 2023	

**ASSISTANCE PROVIDED as of (June 11, 2023 08:00)**

REGION   PROVINCE   CITY /MUNICIPALITY   BARANGAY		SOURCE	QUANTITY	UNIT	TYPE	PARTICULARS	COST(PHP)
<b>GRAND TOTAL</b>	19						6,934,050
<b>REGION 5</b>	19						6,934,050
<b>ALBAY</b>	19						6,934,050
Bacacay	1						450,000
		DSWD	1000			Family Food Pack	450,000
Camalig	4						1,045,800
		DSWD	2000			Family Food Pack	900,000
		DSWD	25			Modular Tent	113,000
		DSWD	2			Family Tent	32,800
		LGU	8	sacks		Rice	0
Daraga	5						938,500
		DSWD	1000			Family Food Pack	450,000
		DSWD	300			Distilled water 6L	25,350
		DSWD	200			Hygiene kit	279,800
		DSWD	200			Sleeping Kits	151,550
		DSWD	2			Family Tent	31,800
Guinobatan	2						916,400
		DSWD	2000			Family Food Pack	900,000
		DSWD	1			Family Tent	16,400
City of Ligao	1						450,000
		DSWD	1000			Family Food Pack	450,000
Malilipot	1						900,000
		DSWD	2000			Family Food Pack	900,000
Santo Domingo	1						450,000
		DSWD	1000			Family Food Pack	450,000
Tabaco City	4						1,783,350
		DSWD	2000			Family Food Pack	900,000
		DSWD	200			Hygiene kit	279,800
		DSWD	200			Sleeping Kits	151,550
		DSWD	100			Modular Tent	452,000