



ALERT LEVEL



**3**  
CURRENT ALERT LEVEL


On 08 June 2023, 12:00 PM, Alert Level 3 (Increased Tendency Towards Hazardous Eruption) was raised in Mayon Volcano. This means that Mayon is exhibiting magmatic eruption of a summit lava dome, with increased chances of lava flows and hazardous pyroclastic density current or PDC events affecting the upper to middle slopes of the volcano and of potential explosive activity within weeks or even days.



**3**  
HIGHEST ALERT LEVEL SINCE THE ERUPTION

On 11 June 2023, at around 7:47 PM, an effusive eruption (lava flow) commenced from the summit crater of Mayon Volcano. Since then, the slow lava effusion has been observed for the fifth consecutive night on 15 June 2023. Mayon Volcano remains at Alert Level 3 during the said lava flow activity.

PRE-EMPTIVE EVACUATION



**0**  
Pre-emptively Evacuated

No pre-emptive evacuation conducted as of reporting time.

AFFECTED POPULATION



**9,947**  
Affected Families



**38,391**  
Affected Persons



**1** Region  
**1** Province  
**8** Cities/Municipalities  
**26** Barangays

STATUS OF EVACUATION



**20,267**  
Displaced Persons

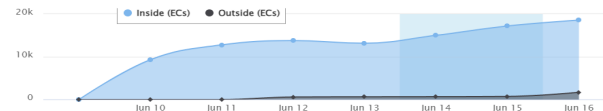


**27**  
Evacuation Centers

● Inside (ECs)

● Outside (ECs)

DISPLACEMENT TREND



CASUALTIES

**Dead** **0** Total  
**0** Confirmed  
**0** For Validation

**Injured** **0** Total  
**0** Confirmed  
**0** For Validation

**Missing** **0** Total  
**0** Confirmed  
**0** For Validation

**27**  
Evacuation Centers


**BREAKDOWN OF CASUALTIES PER SEX AND AGE GROUP**

● CASUALTIES

Male Female

0 - 1 2 - 5 6 - 10 11 - 14 15 - 18 19 - 25 26 - 60 61 - 70 71 - 80 81 Above

RELATED INCIDENTS




**0**  
Related Incidents

No related incidents have been reported as of this time.

**INCIDENTS**

Others

DAMAGED HOUSES



**0**  
Damaged Houses

● 0 - Partially Damaged  
● 0 - Totally Damaged

**Estimated Cost of Damaged Houses**  
**₱ 0**

DAMAGE TO INFRASTRUCTURE



**0**  
Damaged Infrastructure

**Estimated Cost of Damaged Infrastructure**  
**₱ 0**

DAMAGE TO AGRICULTURE



**0**  
Affected Farmers/ Fisherfolks



**0**  
Hectares of Crops



**0**  
Agricultural Infrastructures, Machineries, and Equipment



**₱ 0**  
Cost of Damage to Livestock, Poultry, and Fisheries



**₱ 0**  
Estimated Cost of Damage to Agriculture

OTHER DAMAGED ASSETS



**Estimated Cost of Other Damaged Assets**  
**₱ 0**

● 0 - Vehicles  
● 0 - Hospital Equipment  
● 0 - Medicines

STATE OF CALAMITY

**18**

Number of SOCs declared at the following levels:

Regional: **0**  
Provincial: **1**  
City/Municipality: **0**

Total Number of Cities and Municipalities declared under State of Calamity (SOC)

STATUS OF LIFELINES

**Affected Roads and Bridges**



**0**  
Road Sections



**0**  
Bridge Sections

● 0% Passable to all vehicles  
● 0% Not passable to light vehicles  
● 0% Not passable to all types of vehicles  
● 0% Passable to light vehicles  
● 0% One Lane Passable

**Affected Ports**



**0**  
Airports



**0**  
Seaports


There are no affected airports as of reporting time.

There are no affected sea port as of reporting time.

There are no cancelled flights as of reporting time.

There are no stranded passengers, rolling cargoes, vessels, and motorbanca as of reporting time.


Power



**0**

There are no power outage/interruption as of reporting time.


Water Supply



**0**

There are no water supply outage/interruption as of reporting time.


Communication Lines




**0**

There are no outage/interruption on telecommunications as of reporting time.

SUSPENSION OF CLASS AND WORK



**6**  
Cities/ Municipalities with Class Suspension



**0**  
Cities/ Municipalities with Work Suspension

ASSISTANCE PROVIDED

**Estimated Cost of Assistance Provided**  
**₱ 57,639,283.85**

● DSWD  
● DDM  
● NGO  
● Private  
● LGU  
● OCD

● Family Food Pack  
● Distilled water GL  
● Family Tent  
● Hygiene kit  
● Modular Tent  
● Others



## **Situational Report for the Mayon Volcanic Activity (2023)**

### **SitRep No. 7 for the Mayon Volcanic Activity (2023)**

**June 16, 2023 08:00 am**

On 05 June 2023, the alert status of Mayon Volcano was raised to Alert Level 2 (Increasing Unrest) following a sharp increase in the incidence of rockfall from its summit lava dome from an average of 5 events per day in May 2023 to 49 events per day on 5 June 2023.

Pronounced increases in rockfall signify the extrusion of new lava beneath the summit lava dome, destabilizing this and causing its spalling or collapse.

Rockfall activity increased while volcanic earthquake activity was absent to sparse, sulfur dioxide (SO<sub>2</sub>) emissions were at background or baseline levels and short-term ground deformation consisted mainly of swelling of the middle to upper slopes of the edifice

Days of increased incidence and volume of rockfall based on seismic records were followed by the generation of short pyroclastic density currents (PDCs) or "uson" in the morning of 08 June 2023. The PDCs were emplaced on the Bonga (Legaspi City), Miisi (Daraga) and Basud (Sto. Domingo) Gullies as far as two (2) kilometers from the summit crater. This indicated that new, less degassed lava was already being spalled from the summit dome and that eruption of very slowly extruding magma had slightly increased.

On 08 June 2023, 12:00 PM, Alert Level 3 (Increased Tendency Towards Hazardous Eruption) was raised. In the evening thereof, incandescent rockfall generated by intermittent collapse of an apparent fluidal lava portion of the summit dome were deposited on the above gullies within a kilometer of the crater.

In the early morning on 10 June 2023, a new summit dome impinging a remnant on the southeast crater floor was observed.

As of 10 June 2023, 7:00 PM, a total of 654 rockfall events and 7 PDCs have been recorded by the Mayon Volcano Network since 01 June 2023. Average SO<sub>2</sub> flux increased beyond baseline levels to 1,205 tonnes/day. All other monitoring parameters remain unchanged.

Fair crater glow or "banaag" and incandescent rockfall shed from new fluidal lava at the summit of Mayon Volcano was observed in the night of 10 June 2023.

On 11 June 2023, at around 7:47 PM, lava flow activity commenced from the summit crater of Mayon Volcano. The activity formed two lobes of lava that emplaced within 500 meters from the crater and shed lava debris on the Mi-Isi (south) and Bonga (southeastern), and Basud (eastern) Gullies that fell within 2 kilometers from the crater. This development was accompanied by only weak seismic activity and a slight swelling of the upper portions of the edifice prior to lava flow based on electronic tilt data.

From 11 June 2023, 5:00 AM to 12 June 2023, 5:00 AM, the Mayon Volcano Network recorded twenty-one (21) weak volcanic earthquakes and two hundred sixty (260) rockfall events. Three (3) dome-collapse PDC that lasted 2 to 4 minutes were also detected. SO<sub>2</sub> emission averaged 642 tonnes/day on 11 June 2023.

From 12 June 2023, 5:00 AM to 13 June 2023, 5:00 AM, the Mayon Volcano Network recorded one (1) volcanic earthquake and 221 rockfall events based on seismic and visual observations. Very slow effusion of lava from the summit crater emplaced lava flow and collapse debris on the Mi-isi (south) and Bonga (southeastern) gullies within approximately a kilometer from the crater. One (1) dome-collapse PDC that lasted two (2) minutes was also detected via seismic signals and was visually observed. Thin ash from the rockfalls and continuous moderate degassing from the summit crater produced steam-laden plumes that bent and crept downslope before drifting northeast. Fair crater glow or "banaag" and incandescent rockfall shed from new fluidal lava at the summit of Mayon Volcano was observed. Sulfur dioxide (SO<sub>2</sub>) emission averaged 723 tonnes/day on 12 June 2023.

From 13 June 2023, 5:00 AM to 14 June 2023, 5:00 AM, the Mayon Volcano Network recorded seven (7) volcanic earthquakes and 309 rockfall events based on seismic and visual observations. Very slow effusion of lava from the summit crater emplaced lava flow and collapse debris on the Mi-isi (south) and Bonga (southeastern) gullies within approximately a kilometer from the crater. Seven (7) dome-collapse PDC that lasted four (4) minutes were also detected via seismic signals and were visually observed. Thin ash from the rockfalls and continuous moderate degassing from the summit crater produced steam-laden plumes that bent and crept downslope before drifting general east. Fair crater glow or “banaag” and incandescent rockfall shed from new fluidal lava at the summit of Mayon Volcano was observed. Sulfur dioxide (SO<sub>2</sub>) emission averaged 149 tonnes/day on 13 June 2023.

From 14 June 2023, 5:00 AM to 15 June 2023, 5:00 AM the Mayon Volcano Network recorded two (2) volcanic earthquakes and 306 rockfall events based on seismic and visual observations. Very slow effusion of lava from the summit crater emplaced lava flow and collapse debris on the Mi-isi (south) and Bonga (southeastern) gullies within approximately a kilometer from the crater. Three (3) dome-collapse PDC that lasted three (3) to six (6) minutes were also detected. Continuous moderate degassing from the summit crater produced steam-laden plumes that rose 700 m before drifting northwest. Fair crater glow or “banaag” and incandescent rockfall shed from fluidal lava at the summit of Mayon Volcano was observed. Sulfur dioxide (SO<sub>2</sub>) emission averaged 193 tonnes/day on 14 June 2023.

From 15 June 2023, 5:00 AM to 16 June 2023, 5:00 AM, very slow effusion of lava from the summit crater of Mayon Volcano continued to feed lava flows and collapse debris on the Mi-isi (south) and Bonga (southeastern) gullies. The lava flows have advanced to approximately one (1) kilometer from the summit crater while collapse debris have deposited to two (2) kilometers from the crater. A total of 13 dome-collapse PDC, 307 rockfall events, and four (4) volcanic earthquakes were recorded by the Mayon Volcano Network. PDCs lasted two (2) to six (6) minutes and were emplaced on the Mi-isi and Bonga Gullies within one (1) kilometer of the crater. The largest PDC event since 8 Jun 2023 occurred at 11:18 PM on 15 June and deposited material within the upper one (1) kilometer of these gullies. Traces of ashfall dispersed from the PDCs were reported in Sitio Buga, Brgy. Nabonton, City of Ligao and Purok 7, Brgy. San Francisco, Municipality of Guinobatan. Continuous moderate degassing from the summit crater produced steam-laden plumes that rose 750 m before drifting to the general west and north-northeast. Sulfur dioxide (SO<sub>2</sub>) emission averaged 826 tonnes/day on 15 June 2023.

Since the evening of 11 June 2023, the slow lava effusion has been observed for the fifth consecutive night on 15 June 2023.

As of 16 June 2023, 8:00 AM, Mayon Volcano is at Alert Level 3 which means that it is currently in a relatively high level of unrest as magma is at the crater and hazardous eruption is possible within weeks or even days.

## AFFECTED POPULATION

A total of 9,947 families or 38,391 persons were affected. Of which, 5,125 families or 18,584 persons were served inside 27 ECs and 471 families or 1,683 persons were served outside ECs:

Affected Regions	AFFECTED			INSIDE ECs			OUTSIDE ECs	
	Brgy	Families	Persons	No. of ECs	Families	Persons	Families	Persons
<b>TOTAL</b>	26	9,947	38,391	27	5,125	18,584	471	1,683
Region 5	26	9,947	38,391	27	5,125	18,584	471	1,683

Source: DSWD V DROMIC Reports as of 15 June 2023, 12 PM

Note: Changes in data are due to on-going validation and profiling of IDPs

## CLASS SUSPENSION

Classes and work were suspended in the following regions:

REGION	No of cities/municipalities
	CLASSES
GRAND TOTAL	6
Region 5	6

Source: DepEd V Report as of 12 June 2023

## DECLARATION OF STATE OF CALAMITY

A total of 18 cities/municipalities were declared under the State of Calamity. Below is the number of SOC's issued:

REGION	NO. OF SOC'S ISSUED			
	REGIONAL	PROVINCIAL	CITY/ MUNICIPALITY	BARANGAY
GRAND TOTAL	0	1	0	0
Region 5	0	1	0	0

Source: Albay Province

## PRE-EMPTIVE EVACUATION (ANIMALS)

PROVINCE	NUMBER OF HEADS	
	LIVESTOCK	POULTRY
<b>Grand Total</b>	330	0
Region 5	330	0

Source: DA RFO V as of 15 June 2023, 3:00 PM

## ASSISTANCE PROVIDED

The following assistance were provided to Region 5.

	QTY	UNIT	AMOUNT (PHP)
GRAND TOTAL	70,825		57,639,283.85
Distilled water 6L	5,435	bottle	543,844.7
Family Food Pack	45,889	Pack	21,913,051.5
Family Kit	424	box	3,698,055.92
Family Tent	37	piece	616,550
Financial	57		391,700
Hygiene kit	6,503	set	9,144,270.24
Laminated sack	1	roll	3,688.8
Malong	2,888	piece	722,000
Modular Tent	500	piece	2,260,000
Others	0		6,221,960.01
Rice	3,200	sack	4,000,000
Sakolin	6	roll	22,132.8

Sleeping Kits	5,505	set	5,976,309.88
Tarpaulin	380	roll	2,125,720

Sources: OCD V, DSWD V, and LDRRMCs Report as of 15 June 2023, 4:00 PM

# NDRRMC Response Cluster Essential Elements of Information for Mayon Volcano Activity

As of 15 June 2023; 11:59PM



## FOOD AND NON-FOOD ITEMS (F/NFIS)

STANDBY FUNDS AND  
PREPOSITIONED RELIEF  
STOCKPILE

**Php1,685,248,066.66**

from DSWD and OCD

COST OF HUMANITARIAN  
ASSISTANCE

**Php46,817,015.85**

A total of Php46,817,015.85 worth of food and non-food assistance was provided to the affected families; of which, Php42,878,262.32 from DSWD, Php371,102.80 is from OCD, Php23,000.00 from the Local Government Unit (LGU), Php2,559,398.73 from the Non-



## CAMP COORDINATION AND CAMP MANAGEMENT (CCCM) and INTERNALLY DISPLACED PERSONS PROTECTION (IDPP)

SERVED INSIDE EVACUATION  
CENTERS

**5,385 families or 19,030**

**persons**

in 26 evacuation centers in Albay



## HEALTH

LOGISTICAL SUPPORT  
PREPOSITIONED

**Php77,427,853.66**

in CHD V (Bicol) Warehouse, DOH Central Office Warehouse, and at PHO Albay.

AUGMENTED LOGISTICAL  
SUPPORT

**Php2,078,137.48**

to Bicol CHD



## EMERGENCY TELECOMMUNICATIONS (ETC)

RESOURCES PREPOSITIONED

**2**

from DICT



## LAW AND ORDER (LAO)

RESOURCES DEPLOYED

**745 personnel and 173**

**assets**

in vacated areas and evacuation centers in Albay.



## LOGISTICS

ASSETS DEPLOYED

**101**

from OCD, WFP, and DSWD which are deployed to deliver cargo to Albay.



## SEARCH, RESCUE AND RETRIEVAL (SRR)

SRR TEAMS ON STANDBY

**41**

from AFP and BFP

SRR ASSETS ON STANDBY

**148**

of which 17 are air assets, 103 are lands assets, and 28 are water assets from the AFP and BFP.



## EDUCATION

SCHOOLS USED AS EVACUATION CENTERS

**17**

being used as evacuation centers in Albay and Tabaco City.

**AFFECTED POPULATION as of (June 16, 2023 08:00)**

REGION   PROVINCE   CITY/ MUNICIPALITY   BARANGAY		NO. OF AFFECTED			No. of ECs		Inside Evacuation Centers				Outside Evacuation Centers				TOTAL SERVED (CURRENT)			
		Brgys.	Families	Persons	CUM	NOW	Families		Persons		Families		Persons		(Inside + Outside)			
							CUM	NOW	CUM	NOW	CUM	NOW	CUM	NOW	Families	Persons	Families	Persons
		CUM	NOW	CUM	NOW	CUM	NOW	CUM	NOW	CUM	NOW	CUM	NOW	CUM	NOW	CUM	NOW	CUM
<b>GRAND TOTAL</b>	8	26	9,947	38,391	27	27	5,125	5,125	18,584	18,584	471	471	1,683	1,683	5,596	5,596	20,267	20,267
<b>REGION 5</b>	8	26	9,947	38,391	27	27	5,125	5,125	18,584	18,584	471	471	1,683	1,683	5,596	5,596	20,267	20,267
<b>ALBAY</b>	8	26	9,947	38,391	27	27	5,125	5,125	18,584	18,584	471	471	1,683	1,683	5,596	5,596	20,267	20,267
Bacacay	1	1	1,308	6,670	0	0	0	0	0	0	0	0	0	0	0	0	0	0
		1	1,308	6,670	0	0	0	0	0	0	0	0	0	0	0	0	0	0
Camalig	1	4	2,144	7,827	5	5	910	910	3,147	3,147	9	9	29	29	919	919	3,176	3,176
		4	2,144	7,827	5	5	910	910	3,147	3,147	9	9	29	29	919	919	3,176	3,176
Ligao	1	1	57	220	1	1	57	57	220	220	0	0	0	0	57	57	220	220
		1	57	220	1	1	57	57	220	220	0	0	0	0	57	57	220	220
Daraga	1	4	867	3,178	5	5	621	621	2,305	2,305	263	263	938	938	884	884	3,243	3,243
		4	867	3,178	5	5	621	621	2,305	2,305	263	263	938	938	884	884	3,243	3,243
Guinobatan	1	3	1,605	5,833	3	3	877	877	2,972	2,972	0	0	0	0	877	877	2,972	2,972
		3	1,605	5,833	3	3	877	877	2,972	2,972	0	0	0	0	877	877	2,972	2,972
Malilipot	1	3	1,866	7,226	3	3	911	911	3,283	3,283	0	0	0	0	911	911	3,283	3,283
		3	1,866	7,226	3	3	911	911	3,283	3,283	0	0	0	0	911	911	3,283	3,283
Sto. Domingo	1	4	1,653	5,822	5	5	1,302	1,302	5,042	5,042	198	198	714	714	1,500	1,500	5,756	5,756
		4	1,653	5,822	5	5	1,302	1,302	5,042	5,042	198	198	714	714	1,500	1,500	5,756	5,756
Tabaco	1	6	447	1,615	5	5	447	447	1,615	1,615	1	1	2	2	448	448	1,617	1,617
		6	447	1,615	5	5	447	447	1,615	1,615	1	1	2	2	448	448	1,617	1,617

**CLASS SUSPENSION as of (June 16, 2023 08:00)**

REGION   PROVINCE   CITY/ MUNICIPALITY   BARANGAY		LEVEL FROM	LEVEL TO	TYPE	DATE OF SUSPENSION	TIME OF SUSPENSION	DATE RESUMED	TIME RESUMED	REMARKS
<b>GRAND TOTAL</b>	6								
<b>REGION 5</b>	6								
<b>ALBAY</b>	6								
Camalig	1								



REGION   PROVINCE   CITY /MUNICIPALITY   BARANGAY		LEVEL FROM	LEVEL TO	TYPE	DATE OF SUSPENSION	TIME OF SUSPENSION	DATE RESUMED	TIME RESUMED	REMARKS
		Pre-school	Primary	Public	08 June 2023		08 June 2023		suspension of in-person classes only. Shifted to modular learning modality
Malilipot	1								
		Pre-school	Primary	Public	09 June 2023		08 June 2023		suspension of in-person classes only. Shifted to modular learning modality
Daraga (Locsin)	1								
		Pre-school	Primary	Public	08 June 2023		08 June 2023		suspension of in-person classes only. Shifted to modular learning modality
Tabaco	1								
		Pre-school	Primary	Public	08 June 2023		08 June 2023		Shifted to modular learning modality
Ligao	1								
		Pre-school	Primary	Public	09 June 2023		09 June 2023		suspension of in-person classes only. Shifted to modular learning modality
Guinobatan	1								
		Pre-school	Primary	Public	08 June 2023		09 June 2023		suspension of in-person classes only. Shifted to modular learning modality

**DECLARATION OF STATE OF CALAMITY as of (June 16, 2023 08:00)**

REGION   PROVINCE   CITY /MUNICIPALITY   BARANGAY		TYPE	RESOLUTION NUMBER	RESOLUTION DATE	REMARKS
<b>GRAND TOTAL</b>	18				
<b>REGION 5</b>	18				
<b>ALBAY</b>	18				
Province-Wide	18				
		Province	0607-2023	09 June 2023	

**PRE-EMPTIVE EVACUATION (ANIMALS) as of (June 16, 2023 08:00)**

REGION   PROVINCE   CITY /MUNICIPALITY   BARANGAY		CLASSIFICATION	TYPE	QUANTITY (No. of heads)	REMARKS
<b>GRAND TOTAL</b>	10			330	
<b>REGION 5</b>	10			330	
<b>ALBAY</b>	10			330	
Daraga	3			189	
		Livestock	Cattle	123	
		Livestock	Carabao	63	
		Livestock	Goat	3	
Malilipot	3			8	
		Livestock	Carabao	2	
		Livestock	Cattle	2	
		Livestock	Goat	4	
Camalig	2			83	
		Livestock	Cattle	61	
		Livestock	Carabao	22	
Guinobatan	2			50	
		Livestock	Carabao	25	
		Livestock	Cattle	25	

**ASSISTANCE PROVIDED as of (June 16, 2023 08:00)**

REGION   PROVINCE   CITY /MUNICIPALITY   BARANGAY		SOURCE	QUANTITY	UNIT	TYPE	PARTICULARS	COST(PHP)
<b>GRAND TOTAL</b>	64						57,639,283.85
<b>REGION 5</b>	64						57,639,283.85
<b>ALBAY</b>	64						57,639,283.85
Bacacay	1						1,675,000
		DSWD	3500	Pack	Family Food Pack		1,675,000
Camalig	9						5,446,350.48
		DSWD	879	bottle	Distilled water 6L		74,275.5
		DSWD	4000	Pack	Family Food Pack		2,340,000
		DSWD	12	piece	Family Tent		196,800

REGION   PROVINCE   CITY /MUNICIPALITY   BARANGAY		SOURCE	QUANTITY	UNIT	TYPE	PARTICULARS	COST(PHP)
		DSWD	831	set	Hygiene kit		1,034,702.48
		DSWD	50	piece	Modular Tent		226,000
		DOH	0		Others	Drugs and medicines, surgical mask, water container, cotbeds	78,794.9
		NGO	0		Others	F/NFIs	433,030
		DSWD	2	roll	Sakolin		7,377.6
		DSWD	831	set	Sleeping Kits		1,055,370
Daraga	7						5,759,104.8
		DSWD	809	bottle	Distilled water 6L		68,447.7
		DSWD	7500	Pack	Family Food Pack		3,598,750
		DSWD	8	piece	Family Tent		130,200
		DSWD	715	set	Hygiene kit		937,593.2
		DOH	0		Others	Drugs and medicines, surgical mask, water container, cotbeds	78,794.9
		NGO	0		Others	Hot meals	128,942
		DSWD	715	set	Sleeping Kits		816,377
Guinobatan	9						8,100,509.1
		DSWD	812	bottle	Distilled water 6L		153,114
		DSWD	8000	Pack	Family Food Pack		3,779,100
		DSWD	7	piece	Family Tent		114,800
		NGO	0		Financial		106,700
		DSWD	954	set	Hygiene kit		1,409,292
		DOH	0		Others	Drugs and medicines, surgical mask, water container, cotbeds	78,794.9
		Private	0		Others	F/NFIs	1,235,300
		DSWD	4	roll	Sakolin		14,755.2
		DSWD	954	set	Sleeping Kits		1,208,653
Legazpi City	1						78,794.9
		DOH	0		Others	Drugs and medicines, surgical mask, water container, cotbeds	78,794.9
Ligao City	8						1,080,558.81
		DSWD	57	bottle	Distilled water 6L		4,816.5
		DSWD	1285	Pack	Family Food Pack		577,013.1
		DSWD	57		Financial		285,000

REGION   PROVINCE   CITY /MUNICIPALITY   BARANGAY		SOURCE	QUANTITY	UNIT	TYPE	PARTICULARS	COST(PHP)
		DSWD	57	set	Hygiene kit		69,772.56
		DOH	0		Others	Drugs and medicines, surgical mask, water container, cotbeds	78,794.9
		LGU	0		Others		10,000
		Private	0		Others	Rice	11,970
		DSWD	57	set	Sleeping Kits		43,191.75
Malilipot	10						7,123,719.83
		DSWD	1906	bottle	Distilled water 6L		161,057
		DSWD	8260	Pack	Family Food Pack		3,788,128.4
		DSWD	10	piece	Family Tent		174,750
		DSWD	782	set	Hygiene kit		1,171,436
		DSWD	1	roll	Laminated sack		3,688.8
		DSWD	50	piece	Modular Tent		226,000
		DOH	0		Others	Drugs and medicines, surgical mask, water container, cotbeds	78,794.9
		NGO	0		Others	food packs, hygiene kits	1,289,728.73
		Private	0		Others		110,680
		DSWD	897	set	Sleeping Kits		119,456
Sto. Domingo	7						10,201,385.77
		DSWD	532	bottle	Distilled water 6L		44,954
		DSWD	8844	Pack	Family Food Pack		4,233,560
		DSWD	1613	set	Hygiene kit		2,416,274
		DSWD	2888	piece	Malong		722,000
		DSWD	100	piece	Modular Tent		452,000
		DOH	0		Others	Drugs and medicines, surgical mask, water container, cotbeds	78,794.9
		DSWD	1613	set	Sleeping Kits		2,253,802.87
Tabaco City	7						4,497,434.16
		DSWD	440	bottle	Distilled water 6L		37,180
		DSWD	4500	Pack	Family Food Pack		1,921,500
		DSWD	450	set	Hygiene kit		585,820
		DSWD	300	piece	Modular Tent		1,356,000
		DOH	0		Others	Drugs and medicines, surgical mask, water container, cotbeds	107,274.9

REGION   PROVINCE   CITY /MUNICIPALITY   BARANGAY		SOURCE	QUANTITY	UNIT	TYPE	PARTICULARS	COST(PHP)
		Private	0		Others		10,200
		DSWD	438	set	Sleeping Kits		479,459.26
No breakdown	5						13,676,426
		OCD	424	box	Family Kit		3,698,055.92
		OCD	1101	set	Hygiene kit		1,519,380
		DOH	0		Others	Drugs and medicines, surgical mask, water container, cotbeds, HK	2,333,270.08
		OCD	3200	sack	Rice		4,000,000
		OCD	380	roll	Tarpaulin		2,125,720