



ALERT LEVEL




**3**  
CURRENT ALERT LEVEL

As of 08 June 2023, Mayon Volcano is at Alert Level 3, which means that it is currently in a relatively high level of unrest as magma is at the crater and hazardous eruption is possible within weeks or even days.



HIGHEST ALERT LEVEL SINCE THE ERUPTION

PRE-EMPTIVE EVACUATION



**0**  
Pre-emptively Evacuated

No pre-emptive evacuation conducted as of reporting time.

AFFECTED POPULATION



**2,638**  
Affected Families



**9,314**  
Affected Persons



**1** Region  
**1** Province  
**6** Cities/Municipalities  
**21** Barangays

STATUS OF EVACUATION

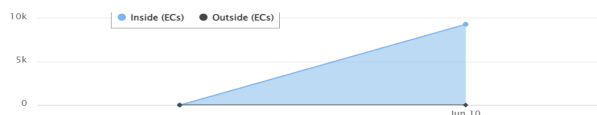


**9,314**  
Displaced Persons



**21**  
Evacuation Centers

DISPLACEMENT TREND



CASUALTIES

**0**  
Dead

Total

**0**  
Confirmed

**0**  
For Validation

**0**  
Injured

Total

**0**  
Confirmed

**0**  
For Validation

**0**  
Missing

Total


**0**  
Confirmed

**0**  
For Validation

BREAKDOWN OF CASUALTIES PER SEX AND AGE GROUP



RELATED INCIDENTS



**0**  
Related Incidents

No related incidents have been reported as of this time.

DAMAGED HOUSES




**0**  
Damaged Houses

**0** - Partially Damaged  
**0** - Totally Damaged

Estimated Cost of Damaged Houses

**₱ 0**

DAMAGE TO INFRASTRUCTURE



**0**  
Damaged Infrastructure

Estimated Cost of Damaged Infrastructure

**₱ 0**

DAMAGE TO AGRICULTURE



**0**  
Affected Farmers/ Fisherfolks



**0**  
Hectares of Crops



**0**  
Agricultural Infrastructures, Machineries, and Equipment




**₱ 0**  
Cost of Damage to Livestock, Poultry, and Fisheries

Estimated Cost of Damage to Agriculture

**₱ 0**

OTHER DAMAGED ASSETS



Estimated Cost of Other Damaged Assets

**₱ 0**

STATE OF CALAMITY




**18**

Number of SOC's declared at the following levels:

Regional: **0**  
Provincial: **1**  
City/Municipality: **0**

STATUS OF LIFELINES

**Affected Roads and Bridges**




**0**  
Road Sections




**0**  
Bridge Sections

**Affected Ports**



**0**  
Airports



**0**  
Seaports


There are no affected airports as of reporting time.

There are no cancelled flights as of reporting time.

There are no affected sea port as of reporting time.

There are no stranded passengers, rolling cargoes, vessels, and motorbanca as of reporting time.


Power



**0**

There are no power outage/interruption as of reporting time.


Water Supply



**0**

There are no water supply outage/interruption as of reporting time.

Communication Lines



**0**

There are no outage/interruption on telecommunications as of reporting time.

SUSPENSION OF CLASS AND WORK



**5**  
Cities/ Municipalities with Class Suspension



**0**  
Cities/ Municipalities with Work Suspension

ASSISTANCE PROVIDED

Estimated Cost of Assistance Provided

**₱ 1,076,350**







## **Situational Report for Mayon Volcano (2023)**

### **SitRep No. 1 for the Mayon Volcanic Activity (2023)**

**June 10, 2023 08:00 am**

Mayon Volcano Alert Level status was raised from Alert Level 1 to Alert Level 2 on 05 June 2023, repeated collapse of the growing summit dome of Mayon Volcano has generated an increasing number and volume of rockfall events. A total of 267 rockfall events and 2 volcanic earthquakes were recorded from 05 to 08 June, compared to 54 rockfall events from 01 to 04 June 2023. These events had durations of one (1) to three (3) minutes and transported lava debris within a kilometer range of the southern upper slopes. The volume of discrete rockfall events increased on 3 June based on the seismic record, signaling an increase in the rate of dome growth. Three (3) pyroclastic density current or PDC events on the Bonga (southeast) and Basud (east) Gullies were observed today at 6:18 AM, 9:53 AM and 11:00 AM. The PDCs lasted four to five minutes based on the seismic record and emplaced within a kilometer of the summit crater. In contrast, SO<sub>2</sub> emission remains at baseline or background levels. Short-term ground deformation data from continuous GPS, electronic tilt, and EDM monitoring indicate persistent inflation of the southeastern middle and upper slopes since February 2023. The overall monitoring parameters indicate that very slow extrusion of shallow degassed magma is ongoing and is incrementally increasing in rate; i.e., effusive magmatic eruption is taking place.

PHIVOLCS-DOST raised the alert status of Mayon Volcano from Alert Level 2 to Alert Level 3 on 08 June 2023, 12:00 Noon. This means that Mayon is exhibiting magmatic eruption of a summit lava dome, with increased chances of lava flows and hazardous PDCs affecting the upper to middle slopes of the volcano and of potential explosive activity within weeks or even days. It is therefore recommended that the 6-km radius Permanent Danger Zone (PDZ) be evacuated due to the danger of PDCs, lava flows, rockfalls, and other volcanic hazards. Increased vigilance against pyroclastic density currents, lahars, and sediment-laden streamflows along channels draining the edifice is also advised. Civil aviation authorities must also advise pilots to avoid flying close to the volcano's summit as ash from any sudden eruption can be hazardous to aircraft. Based on the current prevailing wind pattern, ash fall events may most likely occur on the south side of the volcano.

## AFFECTED POPULATION

A total of 2,638 families or 9,314 persons were affected. Of which, 2,638 families or 9,314 persons were served inside 21 ECs and 0 families or 0 persons were served outside ECs:

Affected Regions	AFFECTED			INSIDE ECs			OUTSIDE ECs	
	Brgy	Families	Persons	No. of ECs	Families	Persons	Families	Persons
<b>TOTAL</b>	21	2,638	9,314	21	2,638	9,314	0	0
Region 5	21	2,638	9,314	21	2,638	9,314	0	0

Sources: C/MDRRMOs Camalig, Ligao, Daraga, Guinobatan, Malilipot, and Tabaco as of 10 June 2023, 12:30 AM  
Note: Ongoing validation

## CLASS SUSPENSION

Classes and work were suspended in the following regions:

REGION	No of cities/municipalities
	CLASSES
GRAND TOTAL	5
Region 5	5

Source: DepEd V

## DECLARATION OF STATE OF CALAMITY

A total of 18 cities/municipalities were declared under the State of Calamity. Below is the number of SOC's issued:

REGION	NO. OF SOC'S ISSUED			
	REGIONAL	PROVINCIAL	CITY/ MUNICIPALITY	BARANGAY
GRAND TOTAL	0	1	0	0
Region 5	0	1	0	0

## ASSISTANCE PROVIDED

The following assistance were provided to Region 5.

	QTY	UNIT	AMOUNT (PHP)
GRAND TOTAL	1,001		1,076,350
Family Food Packs	1,000	packs	450,000
Family Tents	1	unit	16,400
No Breakdown Provided	0	No Breakdown Provided	609,950

Source: DSWD V DROMIC Report as of 10 June 2023, 12:00AM

**AFFECTED POPULATION as of (June 10, 2023 08:00)**

REGION   PROVINCE   CITY/ MUNICIPALITY   BARANGAY		NO. OF AFFECTED			No. of ECs		Inside Evacuation Centers				Outside Evacuation Centers				TOTAL SERVED (CURRENT)			
		Brgys.	Families	Persons	CUM	NOW	Families		Persons		Families		Persons		(Inside + Outside)			
							CUM	NOW	CUM	NOW	CUM	NOW	CUM	NOW	CUM	NOW	CUM	NOW
<b>GRAND TOTAL</b>	6	21	2,638	9,314	21	21	2,638	2,638	9,314	9,314	0	0	0	0	2,638	2,638	9,314	9,314
<b>REGION 5</b>	6	21	2,638	9,314	21	21	2,638	2,638	9,314	9,314	0	0	0	0	2,638	2,638	9,314	9,314
<b>ALBAY</b>	6	21	2,638	9,314	21	21	2,638	2,638	9,314	9,314	0	0	0	0	2,638	2,638	9,314	9,314
Camalig	1	4	391	1,258	4	4	391	391	1,258	1,258	0	0	0	0	391	391	1,258	1,258
		4	391	1,258	4	4	391	391	1,258	1,258	0	0	0	0	391	391	1,258	1,258
Ligao	1	1	55	209	1	1	55	55	209	209	0	0	0	0	55	55	209	209
		1	55	209	1	1	55	55	209	209	0	0	0	0	55	55	209	209
Daraga	1	4	426	1,678	5	5	426	426	1,678	1,678	0	0	0	0	426	426	1,678	1,678
		4	426	1,678	5	5	426	426	1,678	1,678	0	0	0	0	426	426	1,678	1,678
Guinobatan	1	3	496	1,730	3	3	496	496	1,730	1,730	0	0	0	0	496	496	1,730	1,730
		3	496	1,730	3	3	496	496	1,730	1,730	0	0	0	0	496	496	1,730	1,730
Malilipot	1	3	896	3,187	3	3	896	896	3,187	3,187	0	0	0	0	896	896	3,187	3,187
		3	896	3,187	3	3	896	896	3,187	3,187	0	0	0	0	896	896	3,187	3,187
Tabaco	1	6	374	1,252	5	5	374	374	1,252	1,252	0	0	0	0	374	374	1,252	1,252
		6	374	1,252	5	5	374	374	1,252	1,252	0	0	0	0	374	374	1,252	1,252

**CLASS SUSPENSION as of (June 10, 2023 08:00)**

REGION   PROVINCE   CITY/ /MUNICIPALITY   BARANGAY		LEVEL FROM	LEVEL TO	TYPE	DATE OF SUSPENSION	TIME OF SUSPENSION	DATE RESUMED	TIME RESUMED	REMARKS
<b>GRAND TOTAL</b>	5								
<b>REGION 5</b>	5								
<b>ALBAY</b>	5								
Camalig	1								

REGION   PROVINCE   CITY /MUNICIPALITY   BARANGAY		LEVEL FROM	LEVEL TO	TYPE	DATE OF SUSPENSION	TIME OF SUSPENSION	DATE RESUMED	TIME RESUMED	REMARKS
		Pre-school	Primary	Public	08 June 2023				No. of schools within 6-8PDZ - 3 ( Quirangay Elementary School, Cabagan Elementary School, Tumpa Elementary School) - MDRRMC Advisory No. 02-2023
Malilipot	1								
		Pre-school	Primary	Public	09 June 2023				No. of schools within 6-8PDZ - 1
Daraga (Locsin)	1								
		Pre-school	Primary	Public	09 June 2023				No. of schools within 6-8PDZ - 5
Tabaco	1								
		Pre-school	Primary	Public	08 June 2023				No. of schools within 6-8PDZ - 2 (Magapo Elementary School, Nagsipit Elementary School)
Ligao	1								
		Pre-school	Primary	Public	09 June 2023				No. of schools within 6-8PDZ - 3 (Basag Elementary School, Amtic Elementary School, Buga Elementary School)

**DECLARATION OF STATE OF CALAMITY as of (June 10, 2023 08:00)**

REGION   PROVINCE   CITY /MUNICIPALITY   BARANGAY		TYPE	RESOLUTION NUMBER	RESOLUTION DATE	REMARKS
<b>GRAND TOTAL</b>	18				
<b>REGION 5</b>	18				
<b>ALBAY</b>	18				
Province-Wide	18				
		Province	0607-2023	09 June 2023	

**ASSISTANCE PROVIDED as of (June 10, 2023 08:00)**

REGION   PROVINCE   CITY /MUNICIPALITY   BARANGAY		SOURCE	QUANTITY	UNIT	TYPE	PARTICULARS	COST(PHP)
<b>GRAND TOTAL</b>	6						1,076,350
<b>REGION 5</b>	6						1,076,350
<b>ALBAY</b>	6						1,076,350
Camalig	1						129,400
		DSWD		No Breakdown Provided	No Breakdown Provided		129,400
Guinobatan	2						21,400
		DSWD	1	unit	Family Tents		16,400
		No Breakdown Provided	0	No Breakdown Provided	No Breakdown Provided		5,000
Malilipot	1						450,000
		DSWD	1000	packs	Family Food Packs		450,000
Daraga	1						452,150
		DSWD	0	No Breakdown Provided	No Breakdown Provided		452,150
Ligao	1						23,400
		DSWD	0	No Breakdown Provided	No Breakdown Provided		23,400