



ALERT LEVEL



**3**  
CURRENT ALERT LEVEL


On 08 June 2023, 12:00 PM, Alert Level 3 (Increased Tendency Towards Hazardous Eruption) was raised in Mayon Volcano. This means that Mayon is exhibiting magmatic eruption of a summit lava dome, with increased chances of lava flows and hazardous pyroclastic density current or PDC events affecting the upper to middle slopes of the volcano and of potential explosive activity within weeks or even days.



**3**  
HIGHEST ALERT LEVEL SINCE THE ERUPTION

On 11 June 2023, at around 7:47 PM, an effusive eruption (lava flow) commenced from the summit crater of Mayon Volcano. Since then, the very slow lava effusion has been observed every night until 13 July 2023. Other eruptive activities observed are weak aseismic effusion and generation of pyroclastic density currents. Mayon Volcano remains at Alert Level 3 during the eruptive activities.

PRE-EMPTIVE EVACUATION



**0**  
Pre-emptively Evacuated

No pre-emptive evacuation conducted as of reporting time.

AFFECTED POPULATION



**9,867**  
Affected Families



**38,376**  
Affected Persons



**1** Region  
**1** Province  
**8** Cities/Municipalities  
**26** Barangays

STATUS OF EVACUATION



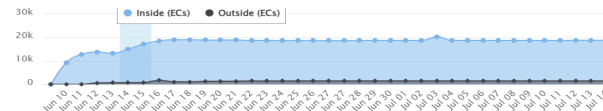
**20,259**  
Displaced Persons



**27**  
Evacuation Centers

● Inside (ECs)  
● Outside (ECs)

DISPLACEMENT TREND



CASUALTIES

**Dead**  
Total: **0**  
Confirmed: **0**  
For Validation: **0**

**Injured**  
Total: **0**  
Confirmed: **0**  
For Validation: **0**

**Missing**  
Total: **0**  
Confirmed: **0**  
For Validation: **0**

**0**  
Related Incidents

No related incidents have been reported as of this time.

**0**  
Estimated Cost of Damaged Infrastructure

**0**  
Damaged Infrastructure

**0**  
Estimated Cost of Damaged Houses

**0** - Partially Damaged  
**0** - Totally Damaged

**0**  
Estimated Cost of Damage to Agriculture

**0**  
Affected Farmers/ Fishermen

**0**  
Hectares of Crops

**0**  
Agricultural Infrastructures, Machineries, and Equipment

**0**  
Cost of Damage to Livestock, Poultry, and Fisheries


**0**  
Estimated Cost of Damage to Agriculture

**0**  
Estimated Cost of Other Damaged Assets

**18**  
Number of SOCs declared at the following levels:  
Regional: **0**  
Provincial: **1**  
City/Municipality: **0**

Total Number of Cities and Municipalities declared under State of Calamity (SOC)


RELATED INCIDENTS



**0**  
Related Incidents

No related incidents have been reported as of this time.

DAMAGED HOUSES




**0**  
Damaged Houses

**0** - Partially Damaged  
**0** - Totally Damaged

**0**  
Estimated Cost of Damaged Houses


DAMAGE TO INFRASTRUCTURE




**0**  
Damaged Infrastructure

**0**  
Estimated Cost of Damaged Infrastructure


DAMAGE TO AGRICULTURE




**0**  
Affected Farmers/ Fishermen



**0**  
Hectares of Crops




**0**  
Agricultural Infrastructures, Machineries, and Equipment



**0**  
Cost of Damage to Livestock, Poultry, and Fisheries

**0**  
Estimated Cost of Damage to Agriculture

OTHER DAMAGED ASSETS



**0**  
Estimated Cost of Other Damaged Assets

● Vehicles  
● Hospital Equipment  
● Medicines

STATE OF CALAMITY

**18**  
Number of SOCs declared at the following levels:  
Regional: **0**  
Provincial: **1**  
City/Municipality: **0**

Total Number of Cities and Municipalities declared under State of Calamity (SOC)

STATUS OF LIFELINES

**0**  
Affected Roads and Bridges

**0**  
Road Sections

**0**  
Bridge Sections

● 0% Passable to all vehicles  
● 0% Not passable to light vehicles  
● 0% Not passable to all types of vehicles  
● 0% Passable to light vehicles  
● 0% One Lane Passable

**0**  
Affected Ports

**0**  
Airports

**0**  
Seaports


There are no affected airports as of reporting time.

There are no cancelled flights as of reporting time.

There are no affected sea port as of reporting time.

There are no stranded passengers, rolling cargoes, vessels, and motorbancas as of reporting time.


Power



**0**

There are no power outage/interruption as of reporting time.


Water Supply



**0**

There are no water supply outage/interruption as of reporting time.


Communication Lines




**0**

There are no outage/interruption on telecommunications as of reporting time.

SUSPENSION OF CLASS AND WORK



**6**  
Cities/ Municipalities with Class Suspension



**0**  
Cities/ Municipalities with Work Suspension

ASSISTANCE PROVIDED

**0**  
Estimated Cost of Assistance Provided

**P 160,553,638.95**

● DA  
● DWH  
● WHO  
● DSWD  
● LGU  
● NGO

● Hog Grower Feeds (25kgs per bag)  
● Knapsack Sprayer  
● Laminated sack  
● Others  
● Plastic Drum  
● Ruminant Feeds



## **Situational Report for the Mayon Volcanic Activity (2023)**

### **SitRep No. 36 for the Mayon Volcanic Activity (2023)**

**July 14, 2023 08:00 am**

On 05 June 2023, the alert status of Mayon Volcano was raised to Alert Level 2 (Increasing Unrest) following a sharp increase in the incidence of rockfall from its summit lava dome from an average of 5 events per day in May 2023 to 49 events per day on 5 June 2023.

Days of increased incidence and volume of rockfall based on seismic records were followed by the generation of short pyroclastic density currents (PDCs) or “uson” in the morning of 08 June 2023. The PDCs were emplaced on the Bonga (Legazpi City), Miisi (Daraga) and Basud (Sto. Domingo) Gullies as far as two (2) kilometers from the summit crater. This indicated that new, less degassed lava was already being spalled from the summit dome and that eruption of very slowly extruding magma had slightly increased.

On 08 June 2023, 12:00 PM, Alert Level 3 (Increased Tendency Towards Hazardous Eruption) was raised. In the evening thereof, incandescent rockfall generated by intermittent collapse of an apparent fluidal lava portion of the summit dome were deposited on the above gullies within a kilometer of the crater.

Fair crater glow or “banaag” and incandescent rockfall shed from new fluidal lava at the summit of Mayon Volcano was observed in the night of 10 June 2023.

On 11 June 2023, at around 7:47 PM, lava flow activity commenced from the summit crater of Mayon Volcano. The activity formed two lobes of lava that emplaced within 500 meters from the crater and shed lava debris on the Mi-Isi (south) and Bonga (southeastern), and Basud (eastern) Gullies that fell within 2 kilometers from the crater. This development was accompanied by only weak seismic activity and a slight swelling of the upper portions of the edifice prior to lava flow based on electronic tilt data.

From 11 to 25 June 2023, very slow effusion of lava from the summit crater emplaced lava flow and collapsed debris on the Mi-isi (south) and Bonga (southeastern) gullies. During this period, the lava flows have advanced to maximum lengths of 2,500 meters from the summit while collapse debris have deposited up to 3,300 meters from the crater. Volcanic earthquakes, rockfall events, and PDCs have also been observed during the period.

On 26 June 2023, 4:00 PM, there was an increased seismic activity and ground deformation in Mayon Volcano. Eruptive activity has been dominated by weak aseismic effusion of degassed lava from the summit crater. However, an increasing number of weak and shallow volcanic earthquakes began on 24 June 2023 and steadily increased to 102 volcanic earthquakes during a 24-hour between 25 and 26 June 2023. Between 5:00 AM and 3:00, 26 June 2023, additional 100 volcanic earthquakes were recorded. The increased seismicity was accompanied by a noticeable sharp jump in ground tilt on the southwest sector of the edifice that began on 25 June 2023.

On 30 June 2023, eruptive activity at Mayon Volcano was dominated by the generation of dome-collapse PDCs on the Basud Gully on the eastern slopes. The largest of these events occurred at 1:01 PM and lasted eight (8) minutes based on the seismic record. Four (4) visible PDCs between 6:00 PM and 8:00 PM that lasted approximately four (4) minutes each traveled 3 to 4 kilometers downslope of the Basud Gully and generated one (1) kilometer-tall ash clouds that drifted to the north and northwest. Ashfall was recorded to have fallen on Tabaco City.

On 10 July 2023, PDCs were generated by partial collapses from the summit lava dome and the advancing front and margins of lava flows and travelled one to three minutes within four kilometers of the Basud, Mi-isi, and Bonga Gullies. Thin ashfall was reported in some areas of Brgy. Mabinit, Legazpi City, Brgy. Budiao and Brgy. Salvacion, Daraga, and Camalig, Albay.

From 01 to 14 July 2023, very slow effusion of lava from the summit crater of Mayon Volcano continued to feed lava flows and collapse debris on the Mi-isi (south) and Bonga (southeastern) gullies. During this period, the lava flows have

advanced to maximum lengths of 2,800 meters from the summit while collapse debris have deposited up to 4,000 meters from the crater. Volcanic earthquakes, rockfall events, and PDCs have also been observed during the period.

As of 14 July 2023, Alert Level 3 is maintained over Mayon Volcano, which means that it is currently in a relatively high level of unrest and hazardous eruption within weeks or even days could still be possible.

## AFFECTED POPULATION

A total of 9,867 families or 38,376 persons were affected. Of which, 5,393 families or 18,828 persons were served inside 27 ECs and 409 families or 1,431 persons were served outside ECs:

Affected Regions	AFFECTED			INSIDE ECs			OUTSIDE ECs	
	Brgy	Families	Persons	No. of ECs	Families	Persons	Families	Persons
<b>TOTAL</b>	26	9,867	38,376	27	5,393	18,828	409	1,431
Region 5	26	9,867	38,376	27	5,393	18,828	409	1,431

## CLASS SUSPENSION

Classes and work were suspended in the following regions:

REGION	No of cities/municipalities
	CLASSES
GRAND TOTAL	6
Region 5	6

## DECLARATION OF STATE OF CALAMITY

A total of 18 cities/municipalities were declared under the State of Calamity. Below is the number of SOCs issued:

REGION	NO. OF SOCs ISSUED			
	REGIONAL	PROVINCIAL	CITY/ MUNICIPALITY	BARANGAY
GRAND TOTAL	0	1	0	0
Region 5	0	1	0	0

## PRE-EMPTIVE EVACUATION (ANIMALS)

PROVINCE	NUMBER OF HEADS	
	LIVESTOCK	POULTRY
<b>Grand Total</b>	1120	0
Region 5	1,120	0

## ASSISTANCE PROVIDED

The following assistance were provided to Region 5.

	QTY	UNIT	AMOUNT (PHP)
GRAND TOTAL	124,925		160,553,638.95
Distilled water 6L	6,591	bottle	559,575.9
Empty Drum	70	piece	0
F/NFIs	0		27,243,375.21
Family Food Pack	0		122,888
Family Food Pack	92,467	Pack	44,666,221.5
Family Kit	424	box	3,698,055.92
Family Tent	110	piece	1,953,700
Financial	5,080	families	25,189,000
Fuel Assistance	0		679,418.13
Hog Grower Feeds (25kgs per bag)	500	bags	750,000
Hygiene kit	0		114,000
Hygiene kit	6,717	set	9,464,842.24
Knapsack Sprayer	10	piece	25,000
Laminated sack	170	piece	144,500

Laminated sack	18	roll	66,398.4
Malong	2,890	piece	722,500
Modular Tent	600	piece	2,712,000
NFIs	0		779,024.03
Net	20	rolls	100,000
Nylon Rope	6	rolls	12,246
Others	0		25,631,583.74
Plastic Drum	32	piece	65,000
Rice	3,200	sack	4,000,000
Ruminant Feeds	50	bags	68,750
Siphoning Service	0		2,563,000
Sleeping Kits	5,590	set	7,096,839.88
Tarpaulin	380	roll	2,125,720

# NDRRMC Response Cluster Essential Elements of Information for Mayon Volcanic Activity

As of 13 July 2023; 10:00 PM



## FOOD AND NON-FOOD ITEMS (F/NFIS)

STANDBY FUNDS AND  
PREPOSITIONED RELIEF  
STOCKPILE

**Php2,554,092,535.35**  
from DSWD and OCD

COST OF FNFI ASSISTANCE  
PROVIDED

**Php120,417,147.34**  
of which, Php65,722,697.92 is from  
DSWD, Php13,889,485.50 is from  
OCD, Php3,670,521.00 from the Local  
Government Unit (LGU),  
Php21,205,438.73 from the Non-  
Government Organizations, and  
Php15,929,004.19 from other Partners.



## CAMP COORDINATION AND CAMP MANAGEMENT (CCCM) and INTERNALLY DISPLACED PERSONS PROTECTION (IDPP)

SERVED INSIDE EVACUATION  
CENTERS

**5,421 families or 18,936  
persons**  
in 29 evacuation centers in Albay



## HEALTH

CONSULTATIONS CONDUCTED IN  
EVACUATION CENTERS

**4,302**  
of which, top 10 leading consultations  
are Cough/Cold/Sore-throat, Fever,  
Headache, Open Wounds & Bruises,  
High Blood Pressure, Toothache,  
Loose Stools, Eye Itchiness,  
Abdominal Pain, Dizziness.

INDIVIDUALS PROVIDED WITH  
MHPSS INTERVENTION

**6,254**  
in the 29 evacuation centers from 7  
affected municipalities.

AUGMENTED LOGISTICAL  
SUPPORT

**Php 4,560,000.48**  
worth of health commodities were  
augmented to Bicol CHD



## EMERGENCY TELECOMMUNICATIONS (ETC)

RESOURCES PREPOSITIONED

**2**  
emergency ICT equipment/resource  
from DICT

RESOURCES AVAILABLE

**403**  
emergency ICT equipment/resources  
are available and ready for deployment  
from DICT and AFP



## LAW AND ORDER (LAO)

RESOURCES DEPLOYED

**700 personnel and 133  
assets**  
deployed in evacuation centers and  
areas in Albay

## LOGISTICS

ASSETS DEPLOYED

**163**

land and air assets from OCD, AFP, WFP, and DSWD were deployed to deliver humanitarian cargos to Albay.



## SEARCH, RESCUE AND RETRIEVAL (SRR)

SRR TEAMS ON STANDBY

**47**

from AFP and BFP

SRR ASSETS ON STANDBY

**150**

of which 17 are air assets, 105 are lands assets, and 28 are water assets from the AFP and BFP.



## EDUCATION

SCHOOLS USED AS EVACUATION CENTERS

**20**

in Albay.



## SHELTER

AVAILABLE RESIDENTIAL LOTS IN RESETTLEMENT AREAS OUTSIDE THE PDZ

**5,731**

of which, 1,975 are occupied with housing units.

**AFFECTED POPULATION as of (July 14, 2023 08:00)**

REGION   PROVINCE   CITY/ MUNICIPALITY   BARANGAY		NO. OF AFFECTED			No. of ECs		Inside Evacuation Centers				Outside Evacuation Centers				TOTAL SERVED (CURRENT)			
		Brgys.	Families	Persons	CUM	NOW	Families		Persons		Families		Persons		(Inside + Outside)			
							CUM	NOW	CUM	NOW	CUM	NOW	CUM	NOW	Families	Persons	Families	Persons
		CUM	NOW	CUM	NOW	CUM	NOW	CUM	NOW	CUM	NOW	CUM	NOW	CUM	NOW	CUM	NOW	CUM
<b>GRAND TOTAL</b>	8	26	9,867	38,376	29	27	5,421	5,393	18,936	18,828	410	409	1,432	1,431	5,831	5,802	20,368	20,259
<b>REGION 5</b>	8	26	9,867	38,376	29	27	5,421	5,393	18,936	18,828	410	409	1,432	1,431	5,831	5,802	20,368	20,259
<b>ALBAY</b>	8	26	9,867	38,376	29	27	5,421	5,393	18,936	18,828	410	409	1,432	1,431	5,831	5,802	20,368	20,259
Bacacay	1	1	1,308	6,670	0	0	0	0	0	0	0	0	0	0	0	0	0	0
		1	1,308	6,670	0	0	0	0	0	0	0	0	0	0	0	0	0	0
Camalig	1	4	2,144	7,827	7	7	945	941	3,332	3,310	15	15	43	43	960	956	3,375	3,353
		4	2,144	7,827	7	7	945	941	3,332	3,310	15	15	43	43	960	956	3,375	3,353
Daraga	1	4	1,534	6,292	4	4	592	590	2,101	2,096	352	351	1,241	1,240	944	941	3,342	3,336
		4	1,534	6,292	4	4	592	590	2,101	2,096	352	351	1,241	1,240	944	941	3,342	3,336
Guinobatan	1	3	924	3,106	4	4	924	904	3,106	3,031	0	0	0	0	924	904	3,106	3,031
		3	924	3,106	4	4	924	904	3,106	3,031	0	0	0	0	924	904	3,106	3,031
Ligao	1	1	57	220	1	1	57	57	220	220	0	0	0	0	57	57	220	220
		1	57	220	1	1	57	57	220	220	0	0	0	0	57	57	220	220
Malilipot	1	3	1,866	7,226	3	3	912	911	3,290	3,287	0	0	0	0	912	911	3,290	3,287
		3	1,866	7,226	3	3	912	911	3,290	3,287	0	0	0	0	912	911	3,290	3,287
Sto. Domingo	1	4	1,588	5,419	5	3	1,546	1,546	5,273	5,273	42	42	146	146	1,588	1,588	5,419	5,419
		4	1,588	5,419	5	3	1,546	1,546	5,273	5,273	42	42	146	146	1,588	1,588	5,419	5,419
Tabaco	1	6	446	1,616	5	5	445	444	1,614	1,611	1	1	2	2	446	445	1,616	1,613
		6	446	1,616	5	5	445	444	1,614	1,611	1	1	2	2	446	445	1,616	1,613

**CLASS SUSPENSION as of (July 14, 2023 08:00)**

REGION   PROVINCE   CITY/ /MUNICIPALITY   BARANGAY		LEVEL FROM	LEVEL TO	TYPE	DATE OF SUSPENSION	TIME OF SUSPENSION	DATE RESUMED	TIME RESUMED	REMARKS
<b>GRAND TOTAL</b>	6								
<b>REGION 5</b>	6								
<b>ALBAY</b>	6								
Camalig	1								



REGION   PROVINCE   CITY /MUNICIPALITY   BARANGAY		LEVEL FROM	LEVEL TO	TYPE	DATE OF SUSPENSION	TIME OF SUSPENSION	DATE RESUMED	TIME RESUMED	REMARKS
		Pre-school	Primary	Public	08 June 2023		08 June 2023		suspension of in-person classes only. Shifted to modular learning modality
Malilipot	1								
		Pre-school	Primary	Public	08 June 2023		08 June 2023		suspension of in-person classes only. Shifted to modular learning modality
Daraga	1								
		Pre-school	Primary	Public	08 June 2023		08 June 2023		suspension of in-person classes only. Shifted to modular learning modality
Tabaco	1								
		Pre-school	Primary	Public	08 June 2023		09 June 2023		Shifted to modular learning modality
Ligao	1								
		Pre-school	Primary	Public	09 June 2023		09 June 2023		suspension of in-person classes only. Shifted to modular learning modality
Guinobatan	1								
		Pre-school	Primary	Public	08 June 2023		09 June 2023		suspension of in-person classes only. Shifted to modular learning modality

**DECLARATION OF STATE OF CALAMITY as of (July 14, 2023 08:00)**

REGION   PROVINCE   CITY /MUNICIPALITY   BARANGAY		TYPE	RESOLUTION NUMBER	RESOLUTION DATE	REMARKS
<b>GRAND TOTAL</b>	18				
<b>REGION 5</b>	18				
<b>ALBAY</b>	18				
Province-Wide	18				
		Province	0607-2023	09 June 2023	

**PRE-EMPTIVE EVACUATION (ANIMALS) as of (July 14, 2023 08:00)**

REGION   PROVINCE   CITY /MUNICIPALITY   BARANGAY		CLASSIFICATION	TYPE	QUANTITY (No. of heads)	REMARKS
<b>GRAND TOTAL</b>	15			1,120	
<b>REGION 5</b>	15			1,120	
<b>ALBAY</b>	15			1,120	
Daraga	3			189	
		Livestock	Cattle	123	
		Livestock	Carabao	63	
		Livestock	Goat	3	
Malilipot	3			21	
		Livestock	Carabao	15	
		Livestock	Cattle	2	
		Livestock	Goat	4	
Bacacay	2			16	
		Livestock	Cattle	11	
		Livestock	Carabao	5	
Camalig	2			320	
		Livestock	Cattle	240	
		Livestock	Carabao	80	
Guinobatan	3			460	
		Livestock	Cattle	193	
		Livestock	Carabao	249	
		Livestock	Goat	18	
Sto. Domingo	2			114	
		Livestock	Cattle	46	
		Livestock	Carabao	68	

**ASSISTANCE PROVIDED as of (July 14, 2023 08:00)**

REGION   PROVINCE   CITY /MUNICIPALITY   BARANGAY		SOURCE	QUANTITY	UNIT	TYPE	PARTICULARS	COST(PHP)
<b>GRAND TOTAL</b>	123						160,553,638.95
<b>REGION 5</b>	123						160,553,638.95

REGION   PROVINCE   CITY /MUNICIPALITY   BARANGAY		SOURCE	QUANTITY	UNIT	TYPE	PARTICULARS	COST(PHP)
<b>ALBAY</b>	123						160,553,638.95
No breakdown	17						19,444,571.71
		DA	500	bags	Hog Grower Feeds (25kgs per bag)		750,000
		DA	10	piece	Knapsack Sprayer		25,000
		DA	170	piece	Laminated sack		144,500
		DA	0		Others	veterinary drugs, biologics and supplements, and other materials	88,870
		DA	32	piece	Plastic Drum		65,000
		DA	50	bags	Ruminant Feeds		68,750
		DA	6	rolls	Nylon Rope		12,246
		DA	20	rolls	Net		100,000
		DOH	0		Others	Drugs and medicines, surgical mask, water container, cotbeds, HK	2,214,116.92
		WHO	0		Others	face mask, jerry can	4,453,014.74
		OCD	424	box	Family Kit		3,698,055.92
		OCD	0		Fuel Assistance		679,418.13
		OCD	1101	set	Hygiene kit		1,519,380
		OCD	750	sack	Rice		937,500
		OCD	380	roll	Tarpaulin		2,125,720
		OCD	0		Siphoning Service		2,563,000
		TOG 5	70	piece	Empty Drum		0
Camalig	15						25,945,763.27
		DOH	0		Others	Drugs and medicines, surgical mask, water container, cotbeds	91,497.98
		WHO	0		Others	face mask, jerry can	695,531.22
		DSWD	945	bottle	Distilled water 6L		80,230.5
		DSWD	17537	Pack	Family Food Pack		9,226,100
		DSWD	18	piece	Family Tent		311,100
		DSWD	905	families	Financial		4,525,000
		DSWD	916	set	Hygiene kit		1,162,032.48
		DSWD	2	roll	Laminated sack		7,377.6
		DSWD	50	piece	Modular Tent		226,000
		DSWD	916	set	Sleeping Kits		1,175,900

REGION   PROVINCE   CITY /MUNICIPALITY   BARANGAY		SOURCE	QUANTITY	UNIT	TYPE	PARTICULARS	COST(PHP)
		LGU	0		Others		409,505
		NGO	0		F/NFIs	F/NFIs	3,831,480
		OVP	0		F/NFIs	F/NFIs	265,998.49
		Others	0		F/NFIs	F/NFIs	3,500,510
		OCD	350	sack	Rice		437,500
Daraga	14						19,022,379.16
		DOH	0		Others	Drugs and medicines, surgical mask, water container, cotbeds	335,321
		WHO	0		Others	face mask, jerry can	655,675.96
		DSWD	809	bottle	Distilled water 6L		68,684.1
		DSWD	15651	Pack	Family Food Pack		7,592,740
		DSWD	33	piece	Family Tent		606,450
		DSWD	856	families	Financial	AICS	4,280,000
		DSWD	715	set	Hygiene kit		937,593.2
		DSWD	2	roll	Laminated sack		7,377.6
		DSWD	715	set	Sleeping Kits		816,377
		LGU	0		Others		214,250
		NGO	0		F/NFIs	F/NFIs	1,421,488
		OVP	0		NFIs	NFIs	373,378.3
		Others	0		F/NFIs	F/NFIs	1,275,544
		OCD	350	sack	Rice		437,500
Guinobatan	15						22,586,137.5
		DOH	0		Others	Drugs and medicines, surgical mask, water container, cotbeds	88,059.62
		WHO	0		Others	face mask, jerry can	677,129.64
		DSWD	1902	bottle	Distilled water 6L		161,479.8
		DSWD	13480	Pack	Family Food Pack		6,438,530
		DSWD	7	piece	Family Tent		114,800
		DSWD	889	families	Financial	AICS	4,450,000
		DSWD	954	set	Hygiene kit		1,409,292
		DSWD	4	roll	Laminated sack		14,755.2
		DSWD	50	piece	Modular Tent		226,000
		DSWD	954	set	Sleeping Kits		1,208,653
		LGU	0		Others	hot meals, other food items	360,915

REGION   PROVINCE   CITY /MUNICIPALITY   BARANGAY		SOURCE	QUANTITY	UNIT	TYPE	PARTICULARS	COST(PHP)
		NGO	0		Others	Financial, F/NFIs	4,114,620
		OVP	0		F/NFIs	F/NFIs	758,099.24
		Others	0		F/NFIs	F/NFIs	2,126,304
		OCD	350	sack	Rice		437,500
Legazpi City	2						413,865.9
		DOH	0		Others	Drugs and medicines, surgical mask, water container, cotbeds	78,827.9
		WHO	0		Others	face mask, jerry can	335,038
Ligao City	13						3,324,694.19
		DOH	0		Others	Drugs and medicines, surgical mask, water container, cotbeds	182,955.6
		WHO	0		Others	face mask, jerry can	481,801.2
		DSWD	57	bottle	Distilled water 6L		4,839.3
		DSWD	1627	Pack	Family Food Pack		741,743.1
		DSWD	57	families	Financial	AICS	285,000
		DSWD	57	set	Hygiene kit		69,772.56
		DSWD	50	piece	Modular Tent		226,000
		DSWD	57	set	Sleeping Kits		43,191.75
		LGU	0		F/NFIs	F/NFIs	145,792
		NGO	0		Others	Rice, hot meals	175,707
		OVP	0		Hygiene kit		114,000
		Others	0		Others	F/NFIs	416,391.68
		OCD	350	sack	Rice		437,500
Malilipot	15						31,083,945.21
		DOH	0		Others	Drugs and medicines, surgical mask, water container, cotbeds	86,340.44
		WHO	0		Others	face mask, jerry can	685,049.84
		DSWD	1906	bottle	Distilled water 6L		161,819.4
		DSWD	14659	Pack	Family Food Pack		6,832,538.4
		DSWD	36	piece	Family Tent		643,550
		DSWD	896	families	Financial	AICS	4,480,000
		DSWD	911	set	Hygiene kit		1,364,678
		DSWD	3	roll	Laminated sack		11,066.4
		DSWD	50	piece	Modular Tent		226,000

REGION   PROVINCE   CITY /MUNICIPALITY   BARANGAY		SOURCE	QUANTITY	UNIT	TYPE	PARTICULARS	COST(PHP)
		DSWD	897	set	Sleeping Kits		1,119,456
		LGU	0		Others	hot meals, other food items	2,118,294
		NGO	0		F/NFIs	food packs, hygiene kits	8,614,101.73
		OVP	0		F/NFIs	F/NFIs	1,300,804
		Others	0		F/NFIs	F/NFIs	3,002,747
		OCD	350	sack	Rice		437,500
Sto. Domingo	16						24,015,960.61
		DOH	0		Others	Drugs and medicines, surgical mask, water container, cotbeds	89,778.8
		WHO	0		Others	face mask, jerry can	807,819.54
		DSWD	532	bottle	Distilled water 6L		45,166.8
		DSWD	18373	Pack	Family Food Pack		8,743,970
		DSWD	1613	set	Hygiene kit		2,416,274
		DSWD	2890	piece	Malong		722,500
		DSWD	100	piece	Modular Tent		452,000
		DSWD	7	roll	Laminated sack		25,821.6
		DSWD	9	piece	Family Tent		147,600
		DSWD	1613	set	Sleeping Kits		2,253,802.87
		DSWD	927	families	Financial	AICS	4,635,000
		LGU	0		Others	food items	298,877
		NGO	0		Others	hot meals, other food items	1,550,775
		OVP	0		Others		385,700
		Others	0		Others		1,003,375
		OCD	350	sack	Rice		437,500
Tabaco City	14						12,706,283.4
		DOH	0		Others	Drugs and medicines, surgical mask, water container, cotbeds	139,728.8
		WHO	0		Others	face mask, jerry can	579,311.86
		DSWD	440	bottle	Distilled water 6L		37,356
		DSWD	7640	Pack	Family Food Pack		3,415,600
		DSWD	7	piece	Family Tent		130,200
		DSWD	550	families	Financial		2,534,000
		DSWD	450	set	Hygiene kit	AICS	585,820

REGION   PROVINCE   CITY /MUNICIPALITY   BARANGAY		SOURCE	QUANTITY	UNIT	TYPE	PARTICULARS	COST(PHP)
		DSWD	300	piece	Modular Tent		1,356,000
		DSWD	438	set	Sleeping Kits		479,459.26
		LGU	0		Family Food Pack	Family Food Pack	122,888
		NGO	0		Others	food packs	1,482,267
		OVP	0		NFIs	NFIs	405,645.73
		Others	0		F/NFIs	F/NFIs	1,000,506.75
		OCD	350	sack	Rice		437,500
Bacacay	2						2,010,038
		WHO	0		Others	face mask, jerry can	335,038
		DSWD	3500	Pack	Family Food Pack		1,675,000

### Remarks

Four Thousand Four Hundred and Thirty-One (4,431) cumulative consultations from 11 June to 12 July 2023 were recorded by DOH CHD V in different evacuation centers in Albay. Of which, 3,563 consultations were due to the top 10 causes namely: cough, colds or sore throat with or without fever; fever; headache; open wounds and bruises; loose stools; high blood pressure; eye itchiness, redness with or without discharge; toothache; other disease syndrome not specified above; and skin disease.