



ALERT LEVEL



3
CURRENT ALERT LEVEL

On 08 June 2023, 12:00 PM, Alert Level 3 (Increased Tendency Towards Hazardous Eruption) was raised in Mayon Volcano. This means that Mayon is exhibiting magmatic eruption of a summit lava dome, with increased chances of lava flows and hazardous pyroclastic density current or PDC events affecting the upper to middle slopes of the volcano and of potential explosive activity within weeks or even days.



3
HIGHEST ALERT LEVEL SINCE THE ERUPTION

On 11 June 2023, at around 7:47 PM, an effusive eruption (lava flow) commenced from the summit crater of Mayon Volcano. Since then, the very slow lava effusion has been observed every night until 22 August 2023. Other eruptive activities observed are weak aseismic effusion and generation of pyroclastic density currents. Mayon Volcano remains at Alert Level 3 during the eruptive activities.

PRE-EMPTIVE EVACUATION



0
Pre-emptively Evacuated

No pre-emptive evacuation conducted as of reporting time.

AFFECTED POPULATION



9,876
Affected Families



38,396
Affected Persons



1 Region
1 Province
8 Cities/Municipalities
26 Barangays

STATUS OF EVACUATION

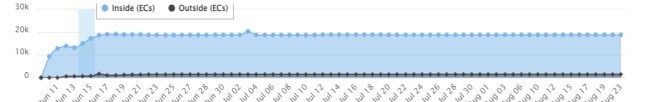


20,250
Displaced Persons



27
Evacuation Centers

DISPLACEMENT TREND



CASUALTIES

0
Total
0 Confirmed
0 For Validation

0
Total
0 Confirmed
0 For Validation


0
Total
0 Confirmed
0 For Validation



BREAKDOWN OF CASUALTIES PER SEX AND AGE GROUP

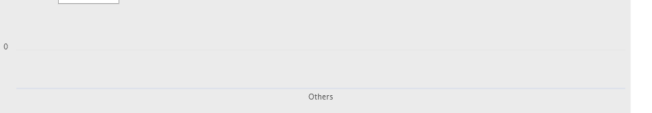


RELATED INCIDENTS




0
Related Incidents

No related incidents have been reported as of this time.




DAMAGED HOUSES



0
Damaged Houses

Estimated Cost of Damaged Houses: **P 0**


DAMAGE TO INFRASTRUCTURE




0
Damaged Infrastructure

Estimated Cost of Damaged Infrastructure: **P 0**


DAMAGE TO AGRICULTURE




0
Affected Farmers/ Fisherfolks




0
Hectares of Crops



0
Agricultural Infrastructures, Machineries, and Equipment




P 0
Cost of Damage to Livestock, Poultry, and Fisheries



P 0
Estimated Cost of Damage to Agriculture

OTHER DAMAGED ASSETS



Estimated Cost of Other Damaged Assets: **P 0**

STATE OF CALAMITY

18
Number of SOCs declared at the following levels:

Total Number of Cities and Municipalities declared under State of Calamity (SOC):

Regional: **0**
Provincial: **1**
City/Municipality: **0**

STATUS OF LIFELINES

0 Road Sections

0 Bridge Sections

Estimated Cost of Damaged Roads and Bridges: **P 0**

0 Airports

0 Seaports


There are no affected airports as of reporting time.

There are no cancelled flights as of reporting time.

There are no affected sea port as of reporting time.

There are no stranded passengers, rolling cargoes, vessels, and motorbancas as of reporting time.


Power



0

There are no power outage/interruption as of reporting time.


Water Supply



0

There are no water supply outage/interruption as of reporting time.

Communication Lines



0

There are no outage/interruption on telecommunications as of reporting time.

SUSPENSION OF CLASS AND WORK

6 Cities/ Municipalities with Class Suspension

0 Cities/ Municipalities with Work Suspension

ASSISTANCE PROVIDED

Estimated Cost of Assistance Provided: **P 343,759,459.88**



Situational Report for the Mayon Volcanic Activity (2023)

SitRep No. 71 for the Mayon Volcanic Activity (2023)

August 24, 2023 08:00 am

On 05 June 2023, the alert status of Mayon Volcano was raised to Alert Level 2 (Increasing Unrest) following a sharp increase in the incidence of rockfall from its summit lava dome from an average of 5 events per day in May 2023 to 49 events per day on 5 June 2023.

Days of increased incidence and volume of rockfall based on seismic records were followed by the generation of short pyroclastic density currents (PDCs) or "uson" in the morning of 08 June 2023. The PDCs were emplaced on the Bonga (Legazpi City), Miisi (Daraga) and Basud (Sto. Domingo) Gullies as far as two (2) kilometers from the summit crater. This indicated that new, less degassed lava was already being spalled from the summit dome and that eruption of very slowly extruding magma had slightly increased.

On 08 June 2023, 12:00 PM, Alert Level 3 (Increased Tendency Towards Hazardous Eruption) was raised. In the evening thereof, incandescent rockfall generated by intermittent collapse of an apparent fluidal lava portion of the summit dome were deposited on the above gullies within a kilometer of the crater.

Fair crater glow or "banaag" and incandescent rockfall shed from new fluidal lava at the summit of Mayon Volcano was observed on the night of 10 June 2023.

On 11 June 2023, at around 7:47 PM, lava flow activity commenced from the summit crater of Mayon Volcano. The activity formed two lobes of lava that emplaced within 500 meters from the crater and shed lava debris on the Mi-Isi (south) and Bonga (southeastern), and Basud (eastern) Gullies that fell within 2 kilometers from the crater. This development was accompanied by only weak seismic activity and a slight swelling of the upper portions of the edifice prior to lava flow based on electronic tilt data.

From 11 to 25 June 2023, very slow effusion of lava from the summit crater emplaced lava flow and collapsed debris on the Mi-isi (south) and Bonga (southeastern) gullies. During this period, the lava flows have advanced to maximum lengths of 2,500 meters from the summit while collapse debris have deposited up to 3,300 meters from the crater. Volcanic earthquakes, rockfall events, and PDCs have also been observed during the period.

On 26 June 2023, 4:00 PM, there was an increased seismic activity and ground deformation in Mayon Volcano. Eruptive activity has been dominated by weak aseismic effusion of degassed lava from the summit crater. However, an increasing number of weak and shallow volcanic earthquakes began on 24 June 2023 and steadily increased to 102 volcanic earthquakes during a 24-hour between 25 and 26 June 2023. Between 5:00 AM and 3:00, 26 June 2023, additional 100 volcanic earthquakes were recorded. The increased seismicity was accompanied by a noticeable sharp jump in ground tilt on the southwest sector of the edifice that began on 25 June 2023.

On 30 June 2023, eruptive activity at Mayon Volcano was dominated by the generation of dome-collapse PDCs on the Basud Gully on the eastern slopes. The largest of these events occurred at 1:01 PM and lasted eight (8) minutes based on the seismic record. Four (4) visible PDCs between 6:00 PM and 8:00 PM that lasted approximately four (4) minutes each traveled 3 to 4 kilometers downslope of the Basud Gully and generated one (1) kilometer-tall ash clouds that drifted to the north and northwest. Ashfall was recorded to have fallen on Tabaco City.

On 10 July 2023, PDCs were generated by partial collapses from the summit lava dome and the advancing front and margins of lava flows and traveled one to three minutes within four kilometers of the Basud, Mi-isi, and Bonga Gullies. Thin ashfall was reported in some areas of Brgy. Mabinit, Legazpi City, Brgy. Budiao and Brgy. Salvacion, Daraga, and Camalig, Albay.

On 21 July 2023, 10:00 AM, a Lahar Advisory for Mayon Volcano was issued based on Weather Advisory No. 5 of 20 July 2023, 11:00 AM. The Philippine Atmospheric Geophysical and Astronomical Services Administration (PAGASA) has estimated a Low Pressure Area (LPA) exists approximately 700 km east of Borongan, Eastern Samar which will bring

cloudy skies with scattered rain showers and thunderstorms across the Bicol Region including Albay Province. It is further expected that the LPA will develop into a Tropical Depression (TD) named "EGAY" which can bring moderate to heavy rain between Sunday (23 July 2023) and Monday (24 July 2023). Due to this development, communities in predetermined areas with lahar hazards from Mayon Volcano are strongly recommended to be vigilant and ready. The incoming tropical depression is expected to bring about prolonged and heavy rainfall which may generate syn-eruption lahars along major channels draining the Mayon Volcano edifice by incorporating loose material from thick pyroclastic density current (PDC) deposits and ashfall from the ongoing 2023 eruption. The bulk of erodible PDC deposits currently occupy the watershed areas of the Mi-isi, Bonga and Basud Channels. In addition, older and erodible eruption deposits occupy the watershed areas on the eastern and western slopes of the edifice and can be remobilized as non-eruption lahars by erosion of banks and channel beds. Mayon lahars can threaten communities along the middle and lower slopes and downstream of these channels with inundation, burial, and wash away.

At 7:56 PM, short-lived lava ejection also occurred that lasted 28 seconds accompanied by seismic and infrasound signals. In total, twenty-two (22) LFVQs including one (1) ashing and one (1) short-lived lava ejection, as well as four (4) PDCs and one hundred seventy-five (175) rockfall events, were recorded by the Mayon Volcano Network. Volcanic sulfur dioxide (SO₂) emission averaged 1,758 tonnes/day on 21 July 2023.

From 01 July to 23 August 2023, very slow effusion of lava from the summit crater of Mayon Volcano continued to feed lava flows and collapse debris on the Mi-isi (south) and Bonga (southeastern) gullies. During this period, the lava flows have advanced to maximum lengths of 2,800 meters from the summit while collapse debris have deposited up to 4,000 meters from the crater. Volcanic earthquakes, rockfall events, and PDCs have also been observed during the period.

At approximately 6:00 PM, 31 July 2023, eruptive activity at Mayon became dominated by phases of intermittent ashing alongside increases in the apparent rates of lava effusion from the summit crater. The ashing phases lasted 1 to 43 minutes and consisted of 1 to 16 discrete events recorded as low-frequency volcanic earthquakes or LFVQs of typical 30 seconds to 1 minute and 17 seconds duration.

As of 24 August 2023, Alert Level 3 is maintained over Mayon Volcano, which means that it is currently in a relatively high level of unrest and hazardous eruption within weeks or even days could still be possible.

AFFECTED POPULATION

A total of 9,876 families or 38,396 persons were affected. Of which, 5,369 families or 18,797 persons were served inside 27 ECs and 418 families or 1,453 persons were served outside ECs:

Affected Regions	AFFECTED			INSIDE ECs			OUTSIDE ECs	
	Brgy	Families	Persons	No. of ECs	Families	Persons	Families	Persons
TOTAL	26	9,876	38,396	27	5,369	18,797	418	1,453
Region 5	26	9,876	38,396	27	5,369	18,797	418	1,453

CLASS SUSPENSION

Classes and work were suspended in the following regions:

REGION	No of cities/municipalities
	CLASSES
GRAND TOTAL	6
Region 5	6

DECLARATION OF STATE OF CALAMITY

A total of 18 cities/municipalities were declared under the State of Calamity. Below is the number of SOCs issued:

REGION	NO. OF SOCs ISSUED			
	REGIONAL	PROVINCIAL	CITY/ MUNICIPALITY	BARANGAY
GRAND TOTAL	0	1	0	0
Region 5	0	1	0	0

PRE-EMPTIVE EVACUATION (ANIMALS)

PROVINCE	NUMBER OF HEADS	
	LIVESTOCK	POULTRY
Grand Total	1120	0
Region 5	1,120	0

ASSISTANCE PROVIDED

The following assistance were provided to Region 5.

	QTY	UNIT	AMOUNT (PHP)
GRAND TOTAL	199,213		346,911,139.88
Distilled water 6L	7,491	bottle	635,985.9
Empty Drum	85	piece	0
F/NFIs	0		38,445,346.2
Family Food Pack	148,871	Pack	81,768,665.02
Family Kit	424	box	3,698,055.92
Family Tent	111	piece	4,865,700
Financial	56		690,480
Financial	3,351	beneficiary	36,700,750
Financial	11,537	families	99,171,220
Fuel Assistance	0		1,354,057.35
Hog Grower Feeds (25kgs per bag)	500	bags	750,000
Hygiene kit	0		114,000
Hygiene kit	11,727	set	16,103,422.24
Knapsack Sprayer	10	piece	25,000

Laminated sack	170	piece	144,500
Laminated sack	28	roll	103,286.4
Malong	2,890	piece	722,500
Modular Tent	600	piece	2,712,000
NFIs	0		779,024.03
Net	20	rolls	100,000
Nylon Rope	6	rolls	12,246
Others	0		32,560,910.94
Plastic Drum	32	piece	65,000
Rice	5,200	sack	6,500,000
Ruminant Feeds	50	bags	68,750
Siphoning Service	0		6,446,000
Sleeping Kits	5,590	set	7,096,839.88
Tarpaulin	380	roll	2,125,720
Water Tank	84	pcs	3,151,680

Remarks

Seven thousand five hundred eighty-one (7,763) cumulative consultations from 14 June to 22 August 2023 were recorded by DOH CHD V in different evacuation centers in Albay. Of which, 6,094 consultations were due to the top 10 causes namely: cough, colds, or sore throat with or without fever; fever; headache; open wounds and bruises; loose stools; high blood pressure; eye itchiness, redness with or without discharge; toothache; other disease syndrome not specified above; and skin disease.

NDRRMC Response Cluster Essential Elements of Information for Mayon Volcanic Activity

As of 23 August 2023, 8:00 PM



FOOD AND NON-FOOD ITEMS (F/NFIS)

COST OF FNFI ASSISTANCE PROVIDED

Php 190,867,729.86

of which, Php112,489,019.44 is from DSWD, Php18,769,821.76 is from OCD, Php4,591,410.00 from the Local Government Units (LGUs), Php27,505,931.47 from the Non-Government Organizations (NGOs), and Php27,511,547.19 from other partners.

DISTRIBUTED FAMILY FOOD PACKS

108,297

to affected families in eight (8) cities and municipalities in Bicol Region.

DISTRIBUTED DRINKING WATER AND NON-FOOD ITEMS

27,478

various NFIs such as distilled water, laminated sacks, hygiene kits, sleeping kits, malong, modular tents, and family tents to the affected families in seven (7) cities and municipalities in Bicol region



CAMP COORDINATION AND CAMP MANAGEMENT (CCCM) and INTERNALLY DISPLACED PERSONS PROTECTION (IDP)

SERVED INSIDE EVACUATION CENTERS

5,373 families or 18,795 persons

in 27 evacuation centers in Albay



HEALTH

CONSULTATIONS CONDUCTED IN EVACUATION CENTERS

7,723

of which, top 10 leading consultations are Cough/Cold/Sore-throat, Fever, Headache, Open Wounds & Bruises, High Blood Pressure, Toothache, Loose Stools, Eye Itchiness, Abdominal Pain, Dizziness.

INDIVIDUALS PROVIDED WITH MHPSS INTERVENTION

7,016

in the 29 evacuation centers from 7 affected municipalities.

AUGMENTED LOGISTICAL SUPPORT

Php47,955,576.13

worth of commodities and financial assistance were provided and augmented as part of the response action of CHD V, Bicol Regional General Hospital and Geriatric Medical Center (BRHGCMC), DOH-HEMB CO and WHO



EMERGENCY TELECOMMUNICATIONS (ETC)

RESOURCES AVAILABLE

403

emergency ICT equipment/resources are available and ready for deployment from DICT and AFP



LAW AND ORDER (LAO)

RESOURCES DEPLOYED

700 personnel and 133 assets

deployed in evacuation centers and

LOGISTICS

ASSETS DEPLOYED

186

land and air assets from OCD, AFP, WFP, and DSWD were deployed to deliver humanitarian cargos to Albay.

SEARCH, RESCUE AND RETRIEVAL (SRR)

SRR TEAMS ON STANDBY

47

from AFP and BFP

SRR ASSETS ON STANDBY

150

of which 17 are air assets, 105 are lands assets, and 28 are water assets from the AFP and BFP.

EDUCATION

SCHOOLS USED AS EVACUATION CENTERS

20

in Albay.

SHELTER

AVAILABLE RESIDENTIAL LOTS IN RESETTLEMENT AREAS OUTSIDE THE PDZ

5,731

of which, 1,975 are occupied with housing units.

EARLY RECOVERY

ASSISTANCE TO INDIVIDUALS IN CRISIS SITUATIONS (AICS) BENEFICIARIES

6,307

individuals provided with AICS in Bacacay, Camalig, Daraga, Guinobatan, City of Ligao, Malilipot, Santo Domingo, and City of Tabaco

EMERGENCY CASH TRANSFER (ECT) BENEFICIARIES

5,730

beneficiaries of ECT for families inside evacuation centers and outside evacuation centers

AFFECTED POPULATION as of (August 24, 2023 08:00)

REGION PROVINCE CITY/ MUNICIPALITY BARANGAY		NO. OF AFFECTED			No. of ECs		Inside Evacuation Centers				Outside Evacuation Centers				TOTAL SERVED (CURRENT)			
		Brgys.	Families	Persons	CUM	NOW	Families		Persons		Families		Persons		(Inside + Outside)			
							CUM	NOW	CUM	NOW	CUM	NOW	CUM	NOW	CUM	NOW	CUM	NOW
GRAND TOTAL	8	26	9,876	38,396	29	27	5,422	5,369	18,953	18,797	419	418	1,453	1,453	5,841	5,787	20,406	20,250
REGION 5	8	26	9,876	38,396	29	27	5,422	5,369	18,953	18,797	419	418	1,453	1,453	5,841	5,787	20,406	20,250
ALBAY	8	26	9,876	38,396	29	27	5,422	5,369	18,953	18,797	419	418	1,453	1,453	5,841	5,787	20,406	20,250
Bacacay	1	1	1,308	6,670	0	0	0	0	0	0	0	0	0	0	0	0	0	0
		1	1,308	6,670	0	0	0	0	0	0	0	0	0	0	0	0	0	0
Camalig	1	4	2,144	7,827	7	7	945	941	3,332	3,310	15	15	43	43	960	956	3,375	3,353
		4	2,144	7,827	7	7	945	941	3,332	3,310	15	15	43	43	960	956	3,375	3,353
Daraga	1	4	1,543	6,313	4	4	593	589	2,119	2,119	361	360	1,262	1,262	954	949	3,381	3,381
		4	1,543	6,313	4	4	593	589	2,119	2,119	361	360	1,262	1,262	954	949	3,381	3,381
Guinobatan	1	3	924	3,104	4	4	924	884	3,104	2,985	0	0	0	0	924	884	3,104	2,985
		3	924	3,104	4	4	924	884	3,104	2,985	0	0	0	0	924	884	3,104	2,985
Ligao	1	1	57	220	1	1	57	56	220	216	0	0	0	0	57	56	220	216
		1	57	220	1	1	57	56	220	216	0	0	0	0	57	56	220	216
Malilipot	1	3	1,866	7,226	3	3	912	910	3,290	3,284	0	0	0	0	912	910	3,290	3,284
		3	1,866	7,226	3	3	912	910	3,290	3,284	0	0	0	0	912	910	3,290	3,284
Sto. Domingo	1	4	1,588	5,419	5	3	1,546	1,546	5,273	5,273	42	42	146	146	1,588	1,588	5,419	5,419
		4	1,588	5,419	5	3	1,546	1,546	5,273	5,273	42	42	146	146	1,588	1,588	5,419	5,419
Tabaco	1	6	446	1,617	5	5	445	443	1,615	1,610	1	1	2	2	446	444	1,617	1,612
		6	446	1,617	5	5	445	443	1,615	1,610	1	1	2	2	446	444	1,617	1,612

CLASS SUSPENSION as of (August 24, 2023 08:00)

REGION PROVINCE CITY/ MUNICIPALITY BARANGAY		LEVEL FROM	LEVEL TO	TYPE	DATE OF SUSPENSION	TIME OF SUSPENSION	DATE RESUMED	TIME RESUMED	REMARKS
GRAND TOTAL	6								
REGION 5	6								
ALBAY	6								
Camalig	1								

REGION PROVINCE CITY /MUNICIPALITY BARANGAY		LEVEL FROM	LEVEL TO	TYPE	DATE OF SUSPENSION	TIME OF SUSPENSION	DATE RESUMED	TIME RESUMED	REMARKS
		Pre-school	Primary	Public	08 June 2023		08 June 2023		suspension of in-person classes only. Shifted to modular learning modality
Malilipot	1								
		Pre-school	Primary	Public	08 June 2023		08 June 2023		suspension of in-person classes only. Shifted to modular learning modality
Daraga	1								
		Pre-school	Primary	Public	08 June 2023		08 June 2023		suspension of in-person classes only. Shifted to modular learning modality
Tabaco	1								
		Pre-school	Primary	Public	08 June 2023		09 June 2023		Shifted to modular learning modality
Ligao	1								
		Pre-school	Primary	Public	09 June 2023		09 June 2023		suspension of in-person classes only. Shifted to modular learning modality
Guinobatan	1								
		Pre-school	Primary	Public	08 June 2023		09 June 2023		suspension of in-person classes only. Shifted to modular learning modality

DECLARATION OF STATE OF CALAMITY as of (August 24, 2023 08:00)

REGION PROVINCE CITY /MUNICIPALITY BARANGAY		TYPE	RESOLUTION NUMBER	RESOLUTION DATE	REMARKS
GRAND TOTAL	18				
REGION 5	18				
ALBAY	18				
Province-Wide	18				
		Province	0607-2023	09 June 2023	

PRE-EMPTIVE EVACUATION (ANIMALS) as of (August 24, 2023 08:00)

REGION PROVINCE CITY /MUNICIPALITY BARANGAY		CLASSIFICATION	TYPE	QUANTITY (No. of heads)	REMARKS
GRAND TOTAL	15			1,120	
REGION 5	15			1,120	
ALBAY	15			1,120	
Daraga	3			189	
		Livestock	Cattle	123	
		Livestock	Carabao	63	
		Livestock	Goat	3	
Malilipot	3			21	
		Livestock	Carabao	15	
		Livestock	Cattle	2	
		Livestock	Goat	4	
Bacacay	2			16	
		Livestock	Cattle	11	
		Livestock	Carabao	5	
Camalig	2			320	
		Livestock	Cattle	240	
		Livestock	Carabao	80	
Guinobatan	3			460	
		Livestock	Cattle	193	
		Livestock	Carabao	249	
		Livestock	Goat	18	
Sto. Domingo	2			114	
		Livestock	Cattle	46	
		Livestock	Carabao	68	

ASSISTANCE PROVIDED as of (August 24, 2023 08:00)

REGION PROVINCE CITY /MUNICIPALITY BARANGAY		SOURCE	QUANTITY	UNIT	TYPE	PARTICULARS	COST(PHP)
GRAND TOTAL	137						346,911,139.88
REGION 5	137						346,911,139.88

REGION PROVINCE CITY /MUNICIPALITY BARANGAY		SOURCE	QUANTITY	UNIT	TYPE	PARTICULARS	COST(PHP)
ALBAY	137						346,911,139.88
No breakdown	18						29,266,196.93
		DA	500	bags	Hog Grower Feeds (25kgs per bag)		750,000
		DA	10	piece	Knapsack Sprayer		25,000
		DA	170	piece	Laminated sack		144,500
		DA	0		Others	veterinary drugs, biologics and supplements, and other materials	88,870
		DA	32	piece	Plastic Drum		65,000
		DA	50	bags	Ruminant Feeds		68,750
		DA	6	rolls	Nylon Rope		12,246
		DA	20	rolls	Net		100,000
		DOH	0		Others	Drugs and medicines, surgical mask, water container, cotbeds, HK	1,826,422.92
		WHO	0		Others	face mask, jerry can	4,453,014.74
		OCD	424	box	Family Kit		3,698,055.92
		OCD	0		Fuel Assistance		1,354,057.35
		OCD	1101	set	Hygiene kit		1,519,380
		OCD	2750	sack	Rice		3,437,500
		OCD	380	roll	Tarpaulin		2,125,720
		OCD	0		Siphoning Service		6,446,000
		OCD	84	pcs	Water Tank		3,151,680
		TOG 5	85	piece	Empty Drum		0
Camalig	17						53,700,532.86
		DOH	0		Others	Drugs and medicines, surgical mask, water container, cotbeds	384,767.18
		WHO	0		Others	face mask, jerry can	695,531.22
		DSWD	1445	bottle	Distilled water 6L		122,680.5
		DSWD	32057	Pack	Family Food Pack		19,934,940.4
		DSWD	18	piece	Family Tent		311,100
		DSWD	905	families	Financial	AICS	4,525,000
		DSWD	865	families	Financial	Emergency Cash Transfer	10,838,070
		DSWD	1896	set	Hygiene kit		2,424,272.48

REGION PROVINCE CITY /MUNICIPALITY BARANGAY		SOURCE	QUANTITY	UNIT	TYPE	PARTICULARS	COST(PHP)
		DSWD	2	roll	Laminated sack		7,377.6
		DSWD	50	piece	Modular Tent		226,000
		DSWD	916	set	Sleeping Kits		1,175,900
		LGU	0		Others		479,205
		NGO	0		F/NFIs	F/NFIs	5,483,209.99
		OVP	0		F/NFIs	F/NFIs	265,998.49
		Others	0		F/NFIs	F/NFIs	4,042,030
		OCD	350	sack	Rice		437,500
		DOLE	214	beneficiary	Financial	TUPAD	2,346,950
Daraga	16						48,026,272.64
		DOH	0		Others	Drugs and medicines, surgical mask, water container, cotbeds	391,475.48
		WHO	0		Others	face mask, jerry can	655,675.96
		DSWD	809	bottle	Distilled water 6L		68,684.1
		DSWD	24796	Pack	Family Food Pack		11,989,800
		DSWD	33	piece	Family Tent		606,450
		DSWD	856	families	Financial	AICS	4,280,000
		DSWD	805	families	Financial	Emergency Cash Assistance	14,216,490
		DSWD	1304	set	Hygiene kit		1,731,565.2
		DSWD	2	roll	Laminated sack		7,377.6
		DSWD	715	set	Sleeping Kits		816,377
		LGU	0		Others		274,025
		NGO	0		F/NFIs	F/NFIs	1,924,318
		OVP	0		NFIs	NFIs	373,378.3
		Others	0		F/NFIs	F/NFIs	1,974,956
		OCD	350	sack	Rice		437,500
		DOLE	756	beneficiary	Financial	TUPAD	8,278,200
Guinobatan	17						48,892,147.6
		DOH	0		Others	Drugs and medicines, surgical mask, water container, cotbeds	388,567.72
		WHO	0		Others	face mask, jerry can	677,129.64
		DSWD	1902	bottle	Distilled water 6L		161,479.8
		DSWD	22320	Pack	Family Food Pack		11,762,900
		DSWD	8	piece	Family Tent		131,200

REGION PROVINCE CITY /MUNICIPALITY BARANGAY		SOURCE	QUANTITY	UNIT	TYPE	PARTICULARS	COST(PHP)
		DSWD	961	families	Financial	AICS	4,810,000
		DSWD	777	families	Financial	Emergency Cash Transfer	9,580,410
		DSWD	1838	set	Hygiene kit		2,547,884
		DSWD	4	roll	Laminated sack		14,755.2
		DSWD	50	piece	Modular Tent		226,000
		DSWD	954	set	Sleeping Kits		1,208,653
		LGU	0		Others	hot meals, other food items	374,965
		NGO	0		Others	Financial, F/NFIs	4,866,740
		OVP	0		F/NFIs	F/NFIs	758,099.24
		Others	0		F/NFIs	F/NFIs	2,755,264
		OCD	350	sack	Rice		437,500
		DOLE	748	beneficiary	Financial	TUPAD	8,190,600
Legazpi City	2						672,945.9
		DOH	0		Others	Drugs and medicines, surgical mask, water container, cotbeds	337,907.9
		WHO	0		Others	face mask, jerry can	335,038
Ligao City	15						5,847,679.87
		DOH	0		Others	Drugs and medicines, surgical mask, water container, cotbeds	647,396.88
		WHO	0		Others	face mask, jerry can	481,801.2
		DSWD	57	bottle	Distilled water 6L		4,839.3
		DSWD	2187	Pack	Family Food Pack		1,162,843.5
		DSWD	57	families	Financial	AICS	285,000
		DSWD	113	set	Hygiene kit		141,900.56
		DSWD	50	piece	Modular Tent		226,000
		DSWD	56		Financial	Cash Transfer	690,480
		DSWD	57	set	Sleeping Kits		43,191.75
		LGU	0		F/NFIs	F/NFIs	208,052
		NGO	0		Others	Rice, hot meals	376,127
		OVP	0		Hygiene kit		114,000
		Others	0		Others	F/NFIs	820,497.68
		OCD	350	sack	Rice		437,500
		DOLE	19	beneficiary	Financial	TUPAD	208,050

REGION PROVINCE CITY /MUNICIPALITY BARANGAY		SOURCE	QUANTITY	UNIT	TYPE	PARTICULARS	COST(PHP)
Malilipot	17						68,051,096.16
		DOH	0		Others	Drugs and medicines, surgical mask, water container, cotbeds	430,607.24
		WHO	0		Others	face mask, jerry can	685,049.84
		DSWD	1906	bottle	Distilled water 6L		161,819.4
		DSWD	23769	Pack	Family Food Pack		12,825,104.55
		DSWD	36	piece	Family Tent		3,539,150
		DSWD	896	families	Financial	AICS	4,480,000
		DSWD	838	families	Financial	Emergency Cash Transfer	10,332,540
		DSWD	1822	set	Hygiene kit		2,593,006
		DSWD	13	roll	Laminated sack		47,954.4
		DSWD	50	piece	Modular Tent		226,000
		DSWD	897	set	Sleeping Kits		1,119,456
		LGU	0		Others	hot meals, other food items	2,612,977
		NGO	0		F/NFIs	food packs, hygiene kits	10,256,390.73
		OVP	0		F/NFIs	F/NFIs	1,300,804
		Others	0		F/NFIs	F/NFIs	7,903,287
		OCD	350	sack	Rice		437,500
		DOLE	831	beneficiary	Financial	TUPAD	9,099,450
Sto. Domingo	18						65,266,613.4
		DOH	0		Others	Drugs and medicines, surgical mask, water container, cotbeds	416,481.91
		WHO	0		Others	face mask, jerry can	807,819.54
		DSWD	932	bottle	Distilled water 6L		79,126.8
		DSWD	29489	Pack	Family Food Pack		16,950,531.68
		DSWD	3159	set	Hygiene kit		4,500,282
		DSWD	2890	piece	Malong		722,500
		DSWD	100	piece	Modular Tent		452,000
		DSWD	7	roll	Laminated sack		25,821.6
		DSWD	9	piece	Family Tent		147,600
		DSWD	1613	set	Sleeping Kits		2,253,802.87
		DSWD	1272	families	Financial	AICS	6,360,000

REGION PROVINCE CITY /MUNICIPALITY BARANGAY		SOURCE	QUANTITY	UNIT	TYPE	PARTICULARS	COST(PHP)
		DSWD	1528	families	Financial	Emergency Cash Transfer	19,358,100
		LGU	0		Others	food items	308,167
		NGO	0		Others	hot meals, other food items	1,714,525
		OVP	0		Others		385,700
		Others	0		Others		1,769,155
		OCD	350	sack	Rice		437,500
		DOLE	783	beneficiary	Financial	TUPAD	8,577,500
Tabaco City	15						25,177,616.52
		DOH	0		Others	Drugs and medicines, surgical mask, water container, cotbeds	742,280.28
		WHO	0		Others	face mask, jerry can	579,311.86
		DSWD	440	bottle	Distilled water 6L		37,356
		DSWD	10753	Pack	Family Food Pack		5,467,544.89
		DSWD	7	piece	Family Tent		130,200
		DSWD	1360	families	Financial	AICS	4,964,000
		DSWD	417	families	Financial	Emergency Cash Transfer	5,141,610
		DSWD	494	set	Hygiene kit		645,132
		DSWD	300	piece	Modular Tent		1,356,000
		DSWD	438	set	Sleeping Kits		479,459.26
		LGU	0		Others	food packs	334,019
		NGO	0		Others	food packs	2,884,620.75
		OVP	0		NFIs	NFIs	405,645.73
		Others	0		F/NFIs	F/NFIs	1,572,936.75
		OCD	350	sack	Rice		437,500
Bacacay	2						2,010,038
		WHO	0		Others	face mask, jerry can	335,038
		DSWD	3500	Pack	Family Food Pack		1,675,000

Remarks

Seven thousand five hundred eighty-one (7,763) cumulative consultations from 14 June to 22 August 2023 were recorded by DOH CHD V in different evacuation centers in Albay. Of which, 6,094 consultations were due to the top 10 causes namely: cough, colds, or sore throat with or without fever; fever; headache; open wounds and bruises; loose

stools; high blood pressure; eye itchiness, redness with or without discharge; toothache; other disease syndrome not specified above; and skin disease.