

PRE-EMPTIVE EVACUATION



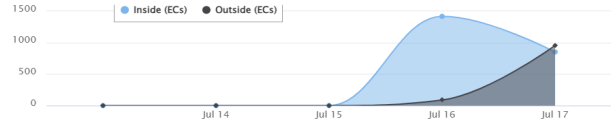
AFFECTED POPULATION



STATUS OF EVACUATION



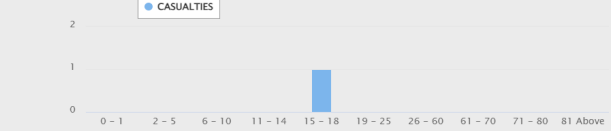
DISPLACEMENT TREND



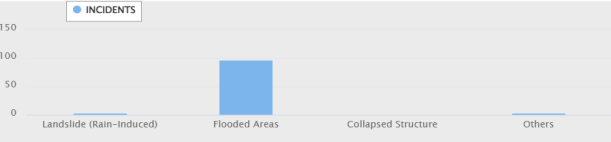
CASUALTIES



BREAKDOWN OF CASUALTIES PER SEX AND AGE GROUP




RELATED INCIDENTS



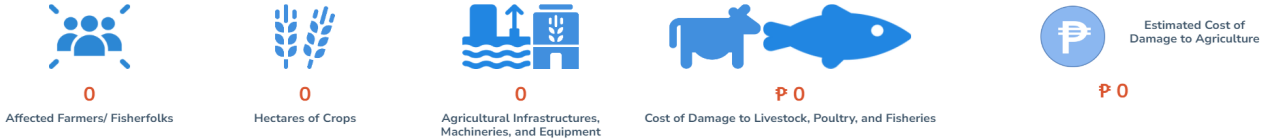
DAMAGED HOUSES



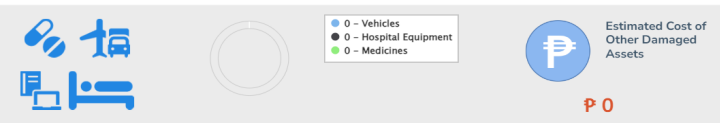
DAMAGE TO INFRASTRUCTURE



DAMAGE TO AGRICULTURE



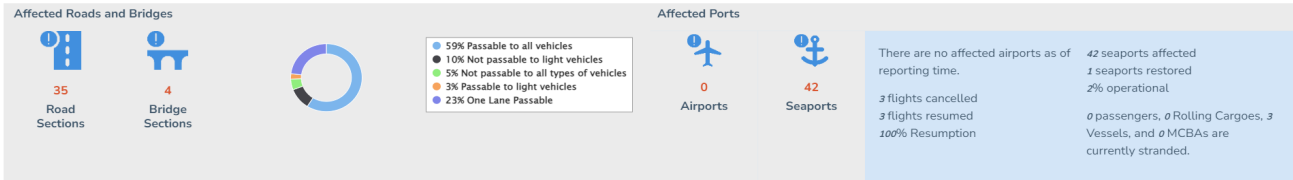
OTHER DAMAGED ASSETS



STATE OF CALAMITY



STATUS OF LIFELINES



Power



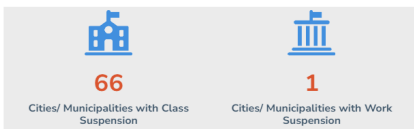
Water Supply



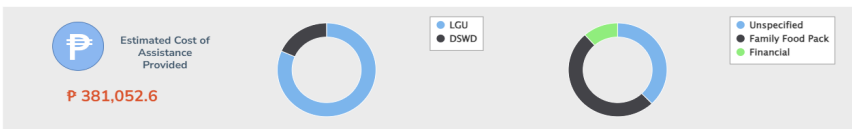
Communication Lines



SUSPENSION OF CLASS AND WORK



ASSISTANCE PROVIDED





Combined Effects of Southwest Monsoon enhanced by TC DODONG (2023)

SitRep No. 4 for Combined Effects of Southwest Monsoon Enhanced by TC DODONG (2023)

July 17, 2023 08:00 am

12 July 2023

At 10:00 PM, the Low Pressure Area (LPA) was estimated at 370 km East of Infanta, Quezon (14.8°N, 125.1°E).

The combined effects of LPA and the enhanced southwest monsoon may bring significant amount of rains within the next three days.

13 July 2023

At 10:00 AM, the Low Pressure Area (LPA) was estimated based on all available data at 160 KM East Northeast of Infanta, Quezon (15.1°N, 123.1°E). This Weather disturbance is likely to develop into a Tropical Depression within 48 Hours.

At 8:00 PM, the Low Pressure Area east of Baler, Aurora developed into Tropical Depression "DODONG".

14 July 2023

At 5:00 AM, TD "DODONG" made its first landfall in Dinapigue, Isabela with maximum sustained winds of 45 km/h near the center and gustiness of up to 55 km/h, and central pressure of 1000 hPa.

TCWS No.1 was raised over Cagayan, Isabela, Quirino, Nueva Vizcaya, Apayao, Kalinga, Abra, Mountain Province, Ifugao, Benguet, Ilocos Norte, Ilocos Sur, La Union, the northern portion of Pangasinan (San Nicolas, San Manuel, Sison, San Fabian, Pozorrubio, Bolinao, Bani, City of Alaminos, Sual, Labrador, Lingayen, Agno, Binmaley, Dagupan City, San Jacinto, Mangaldan, Anda), and the northern and central portions of Aurora (Maria Aurora, San Luis, Baler, Dipaculao, Dinalungan, Casiguran, Dilasag).

At 10:00 PM, TD "DODONG" slightly intensified as it moved west southwestward over the coastal waters of Laoag, Ilocos Norte with maximum sustained winds of 55 km/h near the center, gustiness of up to 90 km/h, and central pressure of 998 hPa.

TCWS No. 1 was raised over the western portion of Cagayan (Pamplona, Santa Praxedes, Claveria, Sanchez-Mira, Allacapan, Lasam, Santo Niño, Tuao, Rizal, Piat, Abulug, Ballesteros, Enrile, Solana, Amulung, Alcalá) including the western portion of Babuyan Islands (Babuyan Is., Dalupiri Is., and Fuga Is.), Apayao, Kalinga, Abra, Mountain Province, Ilocos Norte and Ilocos Sur.

15 July 2023

"DODONG" maintained its strength over the West Philippine Sea west of Ilocos Region.

At 4:00 AM, the center of Tropical Depression "DODONG" was estimated at 270 km West of Sinit, Ilocos Sur (17.7°N, 117.9°E) with maximum sustained winds of 55 km/h near the center, gustiness of up to 70 km/h, and central pressure of 996 hPa. It was moving westward at 20 km/h.

It was forecasted to move generally northwestward before turning west northwestward for the remainder of the forecast period.

At 5:00 PM, Tropical Storm "DODONG" maintained its strength and exited the Philippine Area of Responsibility.

RELATED INCIDENTS

The following incidents were reported in some areas of Region 1, Region 3, CALABARZON, MIMAROPA, Region 6, NCR.

REGION	Landslide (Rain-Induced)	Flooded Areas			Collapsed Structure	Uprooted Tree
		Flooded	Subsided	Receding		
Total	3	50	47	0	1	3
Region 1	2	22	11	0	0	0
Region 3	0	9	11	0	0	0
CALABARZON	0	0	4	0	1	0
MIMAROPA	1	0	2	0	0	0
Region 6	0	19	0	0	0	3
NCR	0	0	19	0	0	0

AFFECTED POPULATION

A total of 9,223 families or 26,331 persons were affected. Of which, 217 families or 849 persons were served inside 23 ECs and 809 families or 956 persons were served outside ECs:

Affected Regions	AFFECTED			INSIDE ECs			OUTSIDE ECs	
	Brgy	Families	Persons	No. of ECs	Families	Persons	Families	Persons
TOTAL	92	9,223	26,331	23	217	849	809	956
Region 1	15	186	634	0	0	0	0	0
Region 3	56	8,821	24,801	12	113	402	803	927
CALABARZON	6	28	109	3	24	96	1	4
MIMAROPA	2	53	212	0	0	0	0	0
Region 6	13	135	575	8	80	351	5	25

CASUALTIES

A total of 1 dead, 0 injured, and 0 missing persons were reported:

REGION	VALIDATED			FOR VALIDATION			TOTAL REPORTED		
	dead	injured	missing	dead	injured	missing	dead	injured	missing
TOTAL	0	0	0	1	0	0	1	0	0
CALABARZON	0	0	0	1	0	0	1	0	0

ROADS AND BRIDGES

A total of 35 road sections and 4 bridges were affected. Below is the current status of affected road sections and bridges:

	NOT PASSABLE		PASSABLE (previously reported as not passable and/or one lane passable)	
	ROADS	BRIDGES	ROADS	BRIDGES
GRAND TOTAL	5	1	30	3
Region 1	3	1	16	1
Region 3	0	0	5	1
CALABARZON	0	0	0	1
CAR	2	0	9	0

POWER

A total of 11 cities/municipalities were affected. Below is the current status of power supply:

REGION	NO. OF CITIES/ MUNICIPALITIES	
	INTERRUPTED	RESTORED

GRAND TOTAL	5	6
Region 1	5	1
CALABARZON	0	2
MIMAROPA	0	1
CAR	0	2

WATER SUPPLY

A total of 2 cities/municipalities were affected. Below is the current status of water supply:

REGION	NO. OF CITIES/ MUNICIPALITIES	
	INTERRUPTED	RESTORED
GRAND TOTAL	1	1
Region 1	1	0
MIMAROPA	0	1

COMMUNICATION LINES

A total of 2 cities/municipalities were affected. Below is the current status of communication lines:

Region	No of Areas	
	Without Communication	Restored Communication Lines
GRAND TOTAL	0	2
MIMAROPA	0	2

STATUS OF FLIGHTS

A total of 3 domestic flights and 0 international flights were cancelled. Below is the current status of flights:

REGION	NO. OF CITIES/ MUNICIPALITIES			
	CANCELLED		RESUMED	
	DOMESTIC	INTERNATIONAL	DOMESTIC	INTERNATIONAL
GRAND TOTAL	0	0	3	0
Region 2	0	0	2	0
MIMAROPA	0	0	1	0

STATUS OF SEAPORTS

A total of 42 seaports were affected. Below is the current status of affected seaports:

REGION	NO. OF SEAPORTS	
	NON-OPERATIONAL/ Cancelled Trips	OPERATIONAL/ Resumed Trips (previously reported as non-operational)
GRAND TOTAL	41	1
CALABARZON	0	1
MIMAROPA	41	0

STRANDED PASSENGERS, ROLLING CARGOES, VESSELS, MBCAS

Below is the current number of stranded passengers, rolling cargoes, vessels, and motorbancas:

REGION	NO. OF STRANDED			
	PASSENGER	ROLLING CARGOES	VESSELS	MOTORBANCAS
GRAND TOTAL	0	0	3	0
MIMAROPA	0	0	3	0

DAMAGED HOUSES

A total of 14 damaged houses are reported in CALABARZON, Region 6.

REGION	PARTIALLY	TOTALLY	TOTAL	AMOUNT (PHP)
GRAND TOTAL	8	6	14	0
CALABARZON	2	0	2	0
Region 6	6	6	12	0

CLASS SUSPENSION

Classes and work were suspended in the following regions:

REGION	No of cities/municipalities
	CLASSES
GRAND TOTAL	66
Region 1	35
Region 2	29
Region 3	1
MIMAROPA	1

WORK SUSPENSION

Classes and work were suspended in the following regions:

REGION	No of cities/municipalities
	WORK
GRAND TOTAL	1
MIMAROPA	1

PRE-EMPTIVE EVACUATION

A total of 168 families or 543 persons were pre-emptively evacuated:

REGION	No of Families	No. of Persons
GRAND TOTAL	168	543
Region 3	142	501
Region 6	26	42

ASSISTANCE PROVIDED

The following assistance were provided to Region 1, Region 3, CALABARZON, MIMAROPA, Region 6.

	QTY	UNIT	AMOUNT (PHP)
GRAND TOTAL	197		381,052.6
Family Food Pack	0		90,300
Family Food Pack	197	pack	102,657
Financial	0		44,022
Unspecified	0		144,073.6

RELATED INCIDENTS as of (July 17, 2023 08:00)

REGION PROVINCE CITY/ MUNICIPALITY BARANGAY		TYPE OF INCIDENT	DATE OF OCCURENCE	TIME OF OCCURENCE	DESCRIPTION	ACTIONS TAKEN	REMARKS	STATUS (for flooded areas)
GRAND TOTAL	104							
REGION 1	35							
ILOCOS NORTE	1							
Pagudpud	1							
Sitio Banquero, Barangay Pancian,		Landslide (Rain-Induced)	01 January 1970	01:00 pm	Minor landslide along Manila North road	Cleared by DPWH 1st Engineering District on 14 July 2023, 2:21 PM		Subsided
PANGASINAN	34							
Bani	12							
Poblacion Zone 1, 4, 6, 7		Flooded Areas	14 July 2023	11:00 pm	2-3 ft	Flood has subsided.		Subsided
Quinaoayanan Zone 1, 2, 3		Flooded Areas	15 July 2023	12:11 am	1-2 ft	Flood has subsided.		Subsided
Masidem (Fishport)		Flooded Areas	15 July 2023	01:50 am	1-2 ft	Flood brought by overflowing of the river has subsided to 0.5 - 1 ft		Subsided
Ambabaay Zone 5, 6, 7		Flooded Areas	15 July 2023	02:38 am	1-2 ft	Flood has subsided.		Subsided
Garrita Zone 1, 2, 5, 6		Flooded Areas	15 July 2023	03:23 am	1-2 ft	Flood has subsided to 0.5 ? 1 ft.		Subsided
Banog Norte Sitio Caliswang		Flooded Areas	15 July 2023	03:55 am	1-2 ft			Subsided
Banog Norte Zone 6, Sitio Caliswang		Flooded Areas	15 July 2023	06:30 am	3-4 ft			Subsided
Banog Norte, Zone 7, Sitio, Borlongan		Flooded Areas	15 July 2023	10:45 am	For Verification	Flood has subsided.		Subsided
Banog Norte Zone 5		Flooded Areas	15 July 2023	10:50 am	1-2 ft Residential / 4-6 ft Agricultural	Flood has subsided.		Subsided
San Jose Zone 3, Sitio Oboy-Oboy		Flooded Areas	15 July 2023	09:20 am				Subsided
Tiep Zone 1, Zigzag Roadside		Flooded Areas	15 July 2023	10:55 am				Subsided
Dacap Sur, Sitio Olanen		Landslide (Rain-Induced)	15 July 2023	05:30 pm	Landslide	Eroded area was at the roadside of the road going to Sitio Olanen. It initially caused partial obstruction but was cleared and secured by the Barangay council and MDRRMO persone		
Alaminos	5							
Tanaytay-Smart Saver area-LTO		Flooded Areas	15 July 2023		1 ft above road			Flooded

REGION PROVINCE CITY/ MUNICIPALITY BARANGAY		TYPE OF INCIDENT	DATE OF OCCURENCE	TIME OF OCCURENCE	DESCRIPTION	ACTIONS TAKEN	REMARKS	STATUS (for flooded areas)
Sabaro-Bridge		Flooded Areas	15 July 2023		2 to 3ft. above spilling level			Flooded
Balayang-Potrido		Flooded Areas	15 July 2023		4-5 ft. above spilling level			Flooded
De Leon Road		Flooded Areas	15 July 2023		1-2ft. above spilling level			Flooded
Tangcarang-Dimmayat		Flooded Areas	15 July 2023		5-6 ft. above spilling level			Flooded
Agno	10							
Sitio Binatang, San Juan		Flooded Areas	15 July 2023	08:00 am	Knee Level - Ricefield			Flooded
Sitio Palonapoy, Bangan oda		Flooded Areas	15 July 2023	08:00 am	Hip Level - Ricefield			Flooded
Sitio Sto. Rosario, Sitio Mabolo, Sitio Caimito, Cayungnan		Flooded Areas	15 July 2023	08:00 am	Mid-leg Level - Ricefield			Flooded
Purok ti Laud, Pob. West		Flooded Areas	15 July 2023	08:00 am	Knee Leg - Ricefield			Flooded
Sitio Caimito, Cayungayan		Flooded Areas	15 July 2023	09:09 am	Ricefield			Flooded
Purok Pag-asa		Flooded Areas	15 July 2023	08:58 am				Flooded
Purok Venus, Namatucan		Flooded Areas	15 July 2023	10:24 am				Flooded
Purok Pagrang-ayan, Aloleng		Flooded Areas	15 July 2023	12:05 pm	Mid-leg Level			Flooded
Purok Agnanayon, Aloleng		Flooded Areas	15 July 2023	10:00 am	2-3ft			Flooded
Purok Pagasa, San Juan		Flooded Areas	15 July 2023	10:00 am				Flooded
Bolinao	4							
Lambes		Flooded Areas	15 July 2023	10:00 am	Ricefield			Flooded
Zaragoza		Flooded Areas	15 July 2023	03:00 am	Waistline Level			Flooded
Ilog Malino		Flooded Areas	15 July 2023	07:49 am	Waistline Level			Flooded
Arnedo		Flooded Areas	15 July 2023	08:45 am	Waistline Level			Flooded
Sual	3							
Paitan West		Flooded Areas	15 July 2023	11:00 am	1-2 ft			Flooded
Paitan East		Flooded Areas	15 July 2023	11:00 am	Knee Height			Flooded
Victoria		Flooded Areas	15 July 2023	03:00 pm	1-2 ft			Flooded
REGION 3	20							
BULACAN	18							
Pandi	4							
Bunsuran I		Flooded Areas	15 July 2023		2-3 ft			Subsided
Bunsuran II		Flooded Areas	15 July 2023		2-3 ft			Subsided
Masuso		Flooded Areas	15 July 2023		2 ft			Subsided
Pinagkuartelan		Flooded Areas	15 July 2023		3-4 ft			Subsided
San Jose del Monte	3							

REGION PROVINCE CITY/ MUNICIPALITY BARANGAY		TYPE OF INCIDENT	DATE OF OCCURENCE	TIME OF OCCURENCE	DESCRIPTION	ACTIONS TAKEN	REMARKS	STATUS (for flooded areas)
Dulong Bayan		Flooded Areas	15 July 2023		2-3 ft			Subsided
San Pedro		Flooded Areas	15 July 2023		2-3 ft			Subsided
Sapang Palay Proper		Flooded Areas	15 July 2023		1 ft			Subsided
Marilao	2							
Tabing Ilog		Flooded Areas	15 July 2023		2-3 ft			Subsided
Saog		Flooded Areas	15 July 2023		2-3 ft			Subsided
Balagtas (Bigaa)	1							
San Juan		Flooded Areas	15 July 2023		2-4 ft			Flooded
Bocaue	5							
Bambang		Flooded Areas	15 July 2023		1-2 ft			Flooded
Bunducan		Flooded Areas	15 July 2023		1.5 ft			Flooded
Lolomboy		Flooded Areas	15 July 2023		2-3 ft			Flooded
Taal		Flooded Areas	15 July 2023		2-3 ft			Flooded
Igulot		Flooded Areas	15 July 2023		1-2 ft			Flooded
Guiguinto	3							
Poblacion		Flooded Areas	15 July 2023		1.5 - 2ft			Flooded
Malis		Flooded Areas	15 July 2023		2-3 ft			Flooded
Ilang-ilang		Flooded Areas	15 July 2023		3 ft			Flooded
ZAMBALES	2							
Masinloc	1							
San Lorenzo		Flooded Areas	14 July 2023		1-1.5 ft			Subsided
Palauig	1							
Sto. Tomas		Flooded Areas	14 July 2023		1-1.5 ft			Subsided
CALABARZON	5							
LAGUNA	3							
San Pedro	2							
Brgy. San Roque Olivarez		Flooded Areas	13 July 2023	08:00 am	1.5 inches deep	Continuous monitoring	Manageable / Subsided on 13 July 2023, 08:00 AM	Subsided
Brgy. San Roque Anchoriz St.		Flooded Areas	13 July 2023	08:00 am	1.5 inches deep	Continuous monitoring	Manageable / Subsided on 12 July 2023, 10:26 PM	Subsided
Liliw	1							
Brgy. Calumpang		Collapsed Structure	12 July 2023	05:00 pm		Reported to Municipal Engineer and NIA	Due to heavy rains	
RIZAL	2							
Baras	1							

REGION PROVINCE CITY/ MUNICIPALITY BARANGAY		TYPE OF INCIDENT	DATE OF OCCURENCE	TIME OF OCCURENCE	DESCRIPTION	ACTIONS TAKEN	REMARKS	STATUS (for flooded areas)
Brgy. Pinugay		Flooded Areas	13 July 2023	11:00 am	1 foot	Subsided on 13 July 2023, 11:00 PM	Due to heavy rains	Subsided
Angono	1							
Baytown Brgy. San Isidro		Flooded Areas	13 July 2023	02:00 pm	2 feet	Subsided on 13 July 2023, 11:00 PM	- Localized flooding- Not passable to light vehicles	Subsided
MIMAROPA	3							
PALAWAN	3							
El Nido (Bacuit)	3							
Manlag		Flooded Areas	13 July 2023	12:00 pm		MDRRMO El Nido together with Barangay DRRM Committee assisted the evacuation of affected families.	- Subsided as of 6:00 PM, 13 July 2023 - Flooded due to heavy rainfall. - There were reported evacuees and evacuated at their relatives house.	Subsided
Corong-Corong		Flooded Areas	13 July 2023	07:00 pm		MDRRMO El Nido together with Barangay DRRM Committee assisted the evacuation of affected families.	- Subsided as of 4:00 AM, 14 July 2023 - Flooded due to heavy rainfall and drainage problem. - There were reported evacuees and evacuated at their relatives house.	Subsided
Corong-Corong		Landslide (Rain-Induced)	14 July 2023	02:30 pm	Landslide incident occurred in Brgy. Corong-Corong, El Nido due to heavy rainfall.	MDRRMO El Nido conducted inspection and clearing operations.	No casualties reported	
REGION 6	22							
GUIMARAS	3							
Jordan	2							
Balcon Maravilla		Uprooted Tree	15 July 2023		1 Uprooted Tree	PDRRMO conducted clearing operation immediately.		
Alaguisoc		Uprooted Tree	15 July 2023		1 Uprooted Tree	One (1) house partially damaged due to uprooted tree in Purok 2, Brgy. Alaguisoc, Jordan.		
Buenavista	1							
Sto. Rosario		Uprooted Tree	15 July 2023		1 Uprooted Tree	No casualties happened. MDRRMO Buenavista responded immediately.		

REGION PROVINCE CITY/ MUNICIPALITY BARANGAY		TYPE OF INCIDENT	DATE OF OCCURENCE	TIME OF OCCURENCE	DESCRIPTION	ACTIONS TAKEN	REMARKS	STATUS (for flooded areas)
ILOILO	19							
Iloilo City	19							
Bonifacio Tanza		Flooded Areas	16 July 2023	07:30 am				Flooded
Esperanza Tanza		Flooded Areas	16 July 2023	09:13 am				Flooded
Rizal Pala-Pala II		Flooded Areas	16 July 2023	09:38 am				Flooded
Desamparados		Flooded Areas	16 July 2023	07:00 am	Waist and Knee Level			Flooded
Our Lady of Lourdes		Flooded Areas	16 July 2023	07:20 am				Flooded
Sambag		Flooded Areas	16 July 2023	07:25 am				Flooded
Cuartero		Flooded Areas	16 July 2023	07:30 am				Flooded
Tabuc Suba		Flooded Areas	16 July 2023	09:00 am				Flooded
Montinola		Flooded Areas	16 July 2023	09:00 am				Flooded
Calubihan		Flooded Areas	16 July 2023	11:00 am				Flooded
Balabago		Flooded Areas	16 July 2023	11:00 am				Flooded
Yulo Drive		Flooded Areas	16 July 2023	07:00 am				Flooded
Airport		Flooded Areas	16 July 2023	09:15 am				Flooded
Bakhaw		Flooded Areas	16 July 2023	09:40 am				Flooded
Bolilao		Flooded Areas	16 July 2023	08:30 am				Flooded
Buhang Taft North		Flooded Areas	16 July 2023	08:35 am	Waist Level			Flooded
Pali Benedicto		Flooded Areas	16 July 2023	09:40 am				Flooded
Sinikway		Flooded Areas	16 July 2023	09:15 am				Flooded
Alalasan		Flooded Areas	16 July 2023	12:30 pm				Flooded
NCR	19							
NCR	19							
Valenzuela	3							
Arkong Bato		Flooded Areas	13 July 2023	11:00 am	0.83 Feet in MH Del Pilar,	Continuous monitoring by the local authorities	The flooded area subsided immediately	Subsided
Arkong Bato		Flooded Areas	13 July 2023	11:00 am	0.83 Feein Bypass Veinte Reales	Continuous monitoring by the local authorities	The flooded area subsided immediately	Subsided
Arkong Bato		Flooded Areas	13 July 2023	11:00 am	0.5 feet in G. Lazaro, Dalandanan	Continuous monitoring by the local authorities	The flooded area subsided immediately	Subsided
Makati	1							
EDSA Orense NB		Flooded Areas	14 July 2023	07:00 pm	1 to 1.1 feet	Continuous monitoring by the local authorities	the flood subsided after an hour	Subsided
Mandaluyong	4							
May Silo Creek		Flooded Areas	14 July 2023	07:10 pm	roughly 1.6 feet	Continuous monitoring by the local authorities	the flood subsided after two hours	Subsided

REGION PROVINCE CITY/ MUNICIPALITY BARANGAY		TYPE OF INCIDENT	DATE OF OCCURENCE	TIME OF OCCURENCE	DESCRIPTION	ACTIONS TAKEN	REMARKS	STATUS (for flooded areas)
Sgt. Bumatay		Flooded Areas	14 July 2023	08:10 pm	roughly 1.6 feet	Continuous monitoring by the local authorities	the flood subsided after two hours	Subsided
Shaw Blvd. Acacia Lane Near Pavella		Flooded Areas	14 July 2023	09:10 pm	roughly 3.1 feet	Continuous monitoring by the local authorities	the flood subsided after two hours	Subsided
Brgy. Saniga Ballesteros Ortigas		Flooded Areas	14 July 2023	10:10 pm	roughly 3.1 feet	Continuous monitoring by the local authorities	the flood subsided after two hours	Subsided
Manila	3							
Espana Lacson		Flooded Areas	14 July 2023	08:00 am	around 0.8 to 1.2 feet	Continuous monitoring by the local authorities	the flood subsided after two hours	Subsided
RMB Altura Sta. Mesa		Flooded Areas	14 July 2023	08:00 pm	around 0.8 to 1.2 feet	Continuous monitoring by the local authorities	the flood subsided after two hours	Subsided
Maria Oroza Malvar		Flooded Areas	14 July 2023	08:32 pm	1.6 feet	Continuous monitoring by the local authorities	the flood subsided after two hours	Subsided
Parañaque	1							
Sun Valley		Flooded Areas	14 July 2023	05:53 am	1.6 feet	Continuous monitoring by the local authorities	Subsides immediately after 1-2 hours	Subsided
Quezon City	3							
Edsa Dario U Turn Slot		Flooded Areas	14 July 2023	06:37 pm	0.6 feet	Continuous monitoring by the local authorities	Subsides immediately after 1-2 hours	Subsided
Edsa Kamuning		Flooded Areas	14 July 2023	06:37 pm	0.6 feet	Continuous monitoring by the local authorities	Subsides immediately after 1-2 hours	Subsided
E. Rod Araneta		Flooded Areas	14 July 2023	07:37 pm	0.6 feet	Continuous monitoring by the local authorities	Subsides immediately after 1-2 hours	Subsided
Pasay	2							
Macapagal Pasay infront of world trade		Flooded Areas	14 July 2023	09:45 pm	0.6 feet	Continuous monitoring by the local authorities	Subsides immediately after 1-2 hours	Subsided
Andrew Tramo		Flooded Areas	14 July 2023	04:33 am	0.8 to 1.1 feet	Continuous monitoring by the local authorities	Subsides immediately after 1-2 hours	Subsided
Taguig	2							
CS paler Taguig		Flooded Areas	14 July 2023	08:24 pm	1.6 feet	Continuous monitoring by the local authorities	Subsides immediately after 1-2 hours	Subsided
CS Water fun		Flooded Areas	14 July 2023	07:03 pm	0.8 to 1.3 feet	Continuous monitoring by the local authorities	Subsides immediately after 1-2 hours	Subsided

AFFECTED POPULATION as of (July 17, 2023 08:00)

REGION PROVINCE CITY/ MUNICIPALITY BARANGAY		NO. OF AFFECTED			No. of ECs		Inside Evacuation Centers				Outside Evacuation Centers				TOTAL SERVED (CURRENT)			
		Brgys.	Families	Persons	CUM	NOW	Families		Persons		Families		Persons		(Inside + Outside)			
							CUM	NOW	CUM	NOW	CUM	NOW	CUM	NOW	Families	Persons	Families	Persons
GRAND TOTAL	50	92	9,223	26,331	55	23	768	217	2,660	849	883	809	1,211	956	1,651	1,026	3,871	1,805
REGION 1	15	15	186	634	11	0	137	0	452	0	48	0	180	0	185	0	632	0
PANGASINAN	15	15	186	634	11	0	137	0	452	0	48	0	180	0	185	0	632	0
Bani	6	6	43	140	3	0	20	0	60	0	22	0	78	0	42	0	138	0
Banog Sur		1	5	19	0	0	0	0	0	0	5	0	19	0	5	0	19	0
Banog Norte		1	9	27	1	0	9	0	27	0	0	0	0	0	9	0	27	0
Garrita		1	17	59	0	0	0	0	0	0	17	0	59	0	17	0	59	0
Luac		1	1	2	0	0	0	0	0	0	0	0	0	0	0	0	0	0
Poblacion		1	9	23	1	0	9	0	23	0	0	0	0	0	9	0	23	0
San Jose		1	2	10	1	0	2	0	10	0	0	0	0	0	2	0	10	0
Alaminos	9	9	143	494	8	0	117	0	392	0	26	0	102	0	143	0	494	0
Lucap		1	35	100	1	0	35	0	100	0	0	0	0	0	35	0	100	0
Palamis		1	25	94	2	0	25	0	94	0	0	0	0	0	25	0	94	0
Pangapisan		1	22	65	1	0	11	0	29	0	11	0	36	0	22	0	65	0
Pogo		1	11	34	1	0	11	0	34	0	0	0	0	0	11	0	34	0
Poblacion		1	3	11	1	0	3	0	11	0	0	0	0	0	3	0	11	0
Pocal-Pocal		1	13	58	0	0	0	0	0	0	13	0	58	0	13	0	58	0
San Antonio		1	1	6	0	0	0	0	0	0	1	0	6	0	1	0	6	0
San Jose		1	9	34	1	0	9	0	34	0	0	0	0	0	9	0	34	0
Tawin Tawin		1	24	92	1	0	23	0	90	0	1	0	2	0	24	0	92	0
REGION 3	15	56	8,821	24,801	30	12	483	113	1,570	402	803	803	927	927	1,286	916	2,497	1,329
BULACAN	7	26	1,134	1,947	14	4	342	69	1,066	266	792	792	881	881	1,134	861	1,947	1,147
BOCAUE	1	5	584	517	3	1	174	34	517	138	410	410	0	0	584	444	517	138
		5	584	517	3	1	174	34	517	138	410	410	0	0	584	444	517	138
PANDI	1	2	4	21	2	0	4	0	21	0	0	0	0	0	4	0	21	0
		2	4	21	2	0	4	0	21	0	0	0	0	0	4	0	21	0
SAN JOSE DEL MONTE	1	3	14	74	0	0	0	0	0	0	14	14	74	74	14	14	74	74
		3	14	74	0	0	0	0	0	0	14	14	74	74	14	14	74	74
SANTA MARIA	1	6	178	587	6	0	129	0	400	0	49	49	187	187	178	49	587	187
		6	178	587	6	0	129	0	400	0	49	49	187	187	178	49	587	187
Guiguinto	1	2	30	113	2	2	30	30	113	113	0	0	0	0	30	30	113	113
		2	30	113	2	2	30	30	113	113	0	0	0	0	30	30	113	113

REGION PROVINCE CITY/ MUNICIPALITY BARANGAY		NO. OF AFFECTED			No. of ECs		Inside Evacuation Centers				Outside Evacuation Centers				TOTAL SERVED (CURRENT)			
		Brgys.	Families	Persons	CUM	NOW	Families		Persons		Families		Persons		Families		Persons	
							CUM	NOW	CUM	NOW	CUM	NOW	CUM	NOW	CUM	NOW	CUM	NOW
							(Inside + Outside)											
Plaridel	1	1	5	15	1	1	5	5	15	15	0	0	0	0	5	5	15	15
		1	5	15	1	1	5	5	15	15	0	0	0	0	5	5	15	15
Pulilan	1	7	319	620	0	0	0	0	0	0	319	319	620	620	319	319	620	620
		7	319	620	0	0	0	0	0	0	319	319	620	620	319	319	620	620
ZAMBALES	6	18	155	561	16	8	141	44	504	136	11	11	46	46	152	55	550	182
BOTOLAN	1	2	16	60	2	1	16	4	60	11	0	0	0	0	16	4	60	11
		2	16	60	2	1	16	4	60	11	0	0	0	0	16	4	60	11
CABANGAN	1	3	16	64	3	1	16	13	64	27	0	0	0	0	16	13	64	27
		3	16	64	3	1	16	13	64	27	0	0	0	0	16	13	64	27
IBA	1	3	26	90	2	2	15	12	44	38	11	11	46	46	26	23	90	84
		3	26	90	2	2	15	12	44	38	11	11	46	46	26	23	90	84
MASINLOC	1	6	86	303	6	2	86	10	303	38	0	0	0	0	86	10	303	38
		6	86	303	6	2	86	10	303	38	0	0	0	0	86	10	303	38
PALAUIG	1	3	8	33	3	2	8	5	33	22	0	0	0	0	8	5	33	22
		3	8	33	3	2	8	5	33	22	0	0	0	0	8	5	33	22
San Antonio	1	1	3	11	0	0	0	0	0	0	0	0	0	0	0	0	0	0
		1	3	11	0	0	0	0	0	0	0	0	0	0	0	0	0	0
PAMPANGA	2	12	7,532	22,293	0	0	0	0	0	0	0	0	0	0	0	0	0	0
Apalit	1	2	478	1,775	0	0	0	0	0	0	0	0	0	0	0	0	0	0
		2	478	1,775	0	0	0	0	0	0	0	0	0	0	0	0	0	0
Masantol	1	10	7,054	20,518	0	0	0	0	0	0	0	0	0	0	0	0	0	0
		10	7,054	20,518	0	0	0	0	0	0	0	0	0	0	0	0	0	0
CALABARZON	6	6	28	109	4	3	26	24	102	96	2	1	7	4	28	25	109	100
CAVITE	3	3	14	52	2	2	13	13	48	48	1	1	4	4	14	14	52	52
Ternate	2	2	13	48	2	2	13	13	48	48	0	0	0	0	13	13	48	48
Brgy Poblacion III		1	8	20	1	1	8	8	20	20	0	0	0	0	8	8	20	20
Brgy San Juan II		1	5	28	1	1	5	5	28	28	0	0	0	0	5	5	28	28
Magallanes	1	1	1	4	0	0	0	0	0	0	1	1	4	4	1	1	4	4
Brgy. Poblacion 2		1	1	4	0	0	0	0	0	0	1	1	4	4	1	1	4	4
BATANGAS	3	3	14	57	2	1	13	11	54	48	1	0	3	0	14	11	57	48
Nasugbu	3	3	14	57	2	1	13	11	54	48	1	0	3	0	14	11	57	48
Brgy Calayo		1	2	6	1	0	2	0	6	0	0	0	0	0	2	0	6	0

REGION PROVINCE CITY/ MUNICIPALITY BARANGAY		NO. OF AFFECTED			No. of ECs		Inside Evacuation Centers				Outside Evacuation Centers				TOTAL SERVED (CURRENT)			
		Brgys.	Families	Persons	CUM	NOW	Families		Persons		Families		Persons		Families		Persons	
							CUM	NOW	CUM	NOW	CUM	NOW	CUM	NOW	CUM	NOW	CUM	NOW
							(Inside + Outside)											
Brgy Banilad		1	1	3	0	0	0	0	0	0	1	0	3	0	1	0	3	0
Brgy Poblacion 5		1	11	48	1	1	11	11	48	48	0	0	0	0	11	11	48	48
MIMAROPA	1	2	53	212	1	0	28	0	140	0	25	0	72	0	53	0	212	0
PALAWAN	1	2	53	212	1	0	28	0	140	0	25	0	72	0	53	0	212	0
El Nido (Bacuit)	1	2	53	212	1	0	28	0	140	0	25	0	72	0	53	0	212	0
Corong Corong and Manlag		2	53	212	1	0	28	0	140	0	25	0	72	0	53	0	212	0
REGION 6	13	13	135	575	9	8	94	80	396	351	5	5	25	25	99	85	421	376
ILOILO	13	13	135	575	9	8	94	80	396	351	5	5	25	25	99	85	421	376
Iloilo City	8	8	93	390	7	6	91	77	380	335	2	2	10	10	93	79	390	345
Balabago		1	29	97	1	1	29	29	97	97	0	0	0	0	29	29	97	97
Calubihan		1	1	2	1	1	1	1	2	2	0	0	0	0	1	1	2	2
Maria Clara		1	4	23	1	1	4	4	23	23	0	0	0	0	4	4	23	23
Alalasan Lapuz		1	14	45	1	0	14	0	45	0	0	0	0	0	14	0	45	0
Bolilao		1	40	200	1	1	40	40	200	200	0	0	0	0	40	40	200	200
North San Jose		1	2	10	0	0	0	0	0	0	2	2	10	10	2	2	10	10
Rizal Palapala II		1	2	8	1	1	2	2	8	8	0	0	0	0	2	2	8	8
Santo Niño Sur		1	1	5	1	1	1	1	5	5	0	0	0	0	1	1	5	5
Leon	3	3	39	171	2	2	3	3	16	16	1	1	6	6	4	4	22	22
Agboy Sur		1	20	81	0	0	0	0	0	0	1	1	6	6	1	1	6	6
Biri Sur		1	9	48	0	0	0	0	0	0	0	0	0	0	0	0	0	0
Pandan		1	10	42	2	2	3	3	16	16	0	0	0	0	3	3	16	16
Oton	2	2	3	14	0	0	0	0	0	0	2	2	9	9	2	2	9	9
Buray		1	2	9	0	0	0	0	0	0	2	2	9	9	2	2	9	9
Calam-isan		1	1	5	0	0	0	0	0	0	0	0	0	0	0	0	0	0

CASUALTIES as of (July 17, 2023 08:00)

PROVINCE CITY /MUNICIPALITY BARANGAY	QTY	SURNAME	FIRST NAME	MIDDLE NAME	AGE	SEX	ADDRESS	CAUSE	REMARKS	SOURCE OF DATA	VALIDATED
---	-----	---------	------------	-------------	-----	-----	---------	-------	---------	-------------------	-----------

ROADS AND BRIDGES as of (July 17, 2023 08:00)

REGION PROVINCE CITY /MUNICIPALITY BARANGAY		TYPE	CLASSIFICATION	ROAD SECTION/BRIDGE	STATUS	DATE REPORTED (passable)	TIME REPORTED (passable)	DATE REPORTED (not passable)	TIME REPORTED (not passable)	REMARKS
GRAND TOTAL	39									
REGION 1	21									
ILOCOS NORTE	1									
Pagudpud	1									
		Road	National (primary)	Manila North road	PATV - PASSABLE ALL TYPES VEHICLES	14 July 2023	02:21 pm	14 July 2023	01:00 pm	Cleared by DPWH 1st Engineering District, on 14 July 2023, 2:21 PM
PANGASINAN	20									
Agno	4									
San Juan		Bridge	Barangay	San Juan Hanging Bridge	NPLV - NOT PASSABLE LIGHT VEHICLES			15 July 2023	08:00 am	
Gayusan		Road	Barangay	Umusok Creek Spillway	NPLV - NOT PASSABLE LIGHT VEHICLES			15 July 2023	08:00 am	
Patar		Road	Barangay	Sitio Dinggin	NPLV - NOT PASSABLE LIGHT VEHICLES			15 July 2023	08:00 am	
Palunapoy		Road	Barangay		PATV - PASSABLE ALL TYPES VEHICLES			15 July 2023	12:41 pm	
Alaminos	2									
		Road	Barangay	De Leon Road	PATV - PASSABLE ALL TYPES VEHICLES	16 July 2023		15 July 2023	03:00 pm	Confirmed passable by CDRRMO Alaminos via Call
Tangcarang		Road	Barangay	Tangcarang	PATV - PASSABLE ALL TYPES VEHICLES	16 July 2023		15 July 2023	03:00 pm	Confirmed passable by CDRRMO Alaminos via
Bani	7									
Arwas		Road	Barangay	Arwas Centrum Road to Masidem Centro	PATV - PASSABLE ALL TYPES VEHICLES	15 July 2023	04:00 pm	14 July 2023	06:00 pm	

REGION PROVINCE CITY /MUNICIPALITY BARANGAY		TYPE	CLASSIFICATION	ROAD SECTION/BRIDGE	STATUS	DATE REPORTED (passable)	TIME REPORTED (passable)	DATE REPORTED (not passable)	TIME REPORTED (not passable)	REMARKS
Garrita		Road	National (primary)	Parts of Garrita National Highway	PATV - PASSABLE ALL TYPES VEHICLES	15 July 2023	04:00 pm	15 July 2023	11:00 am	
Ambabaay		Road	National (primary)	Parts of Ambabaay National Highway	PATV - PASSABLE ALL TYPES VEHICLES	15 July 2023	04:00 pm	15 July 2023	11:00 am	
Poblacion (Zone 7)		Road	Barangay	Sitio Laud	PATV - PASSABLE ALL TYPES VEHICLES	15 July 2023	04:00 pm	15 July 2023	11:00 am	
Tiep		Road	Barangay	Road from Tiep to Macabit	PATV - PASSABLE ALL TYPES VEHICLES	15 July 2023	04:00 pm	15 July 2023	11:00 am	
San Miguel Zone 3		Road	Barangay	San Miguel Zone 3	PATV - PASSABLE ALL TYPES VEHICLES	15 July 2023	08:00 pm	15 July 2023	04:00 pm	
Centro Toma Sitio Surip		Road	Barangay	Centro Toma Sitio Surip	PATV - PASSABLE ALL TYPES VEHICLES	15 July 2023	04:00 pm			
Bolinao	3									
San Roque		Bridge	Barangay	San Roque Hanging Bridge	PATV - PASSABLE ALL TYPES VEHICLES	15 July 2023	02:00 pm	15 July 2023	08:56 am	
Ilog Malino		Road	Barangay	Sitio Malino	PATV - PASSABLE ALL TYPES VEHICLES	15 July 2023	02:00 pm	15 July 2023	07:49 am	
Arnedo		Road	Barangay	Brgy Road going to Rock Garden	PATV - PASSABLE ALL TYPES VEHICLES	15 July 2023	02:00 pm	15 July 2023	08:45 am	
Sual	2									
Victoria		Road	Barangay	Sitio Centro	NPLV - NOT PASSABLE LIGHT VEHICLES			15 July 2023	03:00 pm	
Seselangen		Road	Barangay	Sitio Riverside Road	PATV - PASSABLE ALL TYPES VEHICLES	15 July 2023	08:00 am	15 July 2023		
San Nicolas	2									

REGION PROVINCE CITY /MUNICIPALITY BARANGAY		TYPE	CLASSIFICATION	ROAD SECTION/BRIDGE	STATUS	DATE REPORTED (passable)	TIME REPORTED (passable)	DATE REPORTED (not passable)	TIME REPORTED (not passable)	REMARKS
Pangasinan - Nueva Vizcaya Road K0205+000 - K0227+416		Road		a.K0215+000, Brgy. Malico, San Nicolas, Pangasinan	OLP - ONE LANE PASSABLE	16 July 2023				
Pangasinan - Nueva Vizcaya Road K0205+000 - K0227+416		Road		b.K0216+000, Brgy. Malico, San Nicolas, Pangasinan	OLP - ONE LANE PASSABLE					
REGION 3	6									
ZAMBALES	6									
Candelaria	1									
Brgy Yamot		Bridge		K0 231+000 to K0267+303, Yamot Bridge Detour	PATV - PASSABLE ALL TYPES VEHICLES	16 July 2023	10:00 am	14 July 2023	05:00 pm	Passable
Palauig	5									
Brgy. Pangolingán		Road		K0223+980	PATV - PASSABLE ALL TYPES VEHICLES	16 July 2023	11:00 am	15 July 2023	05:00 pm	Passable
Brgy. Liozon		Road		K0216+030 to K0216+500, Brgy. Liozon	PATV - PASSABLE ALL TYPES VEHICLES	15 July 2023	11:00 am	14 July 2023	05:00 pm	water subsided
Brgy. Sto Tomas		Road		K0218+500 toK0218+600 and K0219+200 to K0219+600, Brgy. Sto Tomas	PATV - PASSABLE ALL TYPES VEHICLES	15 July 2003	11:00 am	14 July 2023	05:00 pm	water subsided
Brgy. West Poblacion		Road		K0219+900 to K0220+000, Brgy. West Poblacion	PATV - PASSABLE ALL TYPES VEHICLES	16 July 2023	11:00 am	14 July 2023	05:00 pm	passable
Brgy. Sto Nino		Road		K0220+600 to K0220+700, Brgy. Sto Nino	PATV - PASSABLE ALL TYPES VEHICLES	15 July 2023	05:00 am	14 July 2023	05:00 pm	water subsided
CALABARZON	1									
BATANGAS	1									
San Juan	1									
Brgy. Tipas and Brgy. Bantilan		Bridge	City/Municipality	Bridge	PATV - PASSABLE ALL TYPES VEHICLES	14 July 2023	08:00 am	13 July 2023	06:30 am	Improvised floating bridge/pontoon
CAR	11									

REGION PROVINCE CITY /MUNICIPALITY BARANGAY		TYPE	CLASSIFICATION	ROAD SECTION/BRIDGE	STATUS	DATE REPORTED (passable)	TIME REPORTED (passable)	DATE REPORTED (not passable)	TIME REPORTED (not passable)	REMARKS
BENGUET	2									
Tuba	1									
		Road	National (primary)	Kennon Road	NPATV - NOT PASSABLE ALL TYPES VEHICLES			14 July 2023		- Open to traffic for residents and essential workers only. - Alternate Routes: 1. Marcos Highway 2. Baguio - Bauang Road 3. Asin - Nangalisan - San Pascual, Tuba, Benguet - La Union Boundary Road
Bokod	1									
		Road	Provincial	Labey-Lacamen Road	NPATV - NOT PASSABLE ALL TYPES VEHICLES			15 July 2023	08:30 am	Due to continuous falling debris. No alternate routes
IFUGAO	2									
Mayoyao	2									
		Road	National (secondary)	K0378+525, Bulhe, Mapawoy, Mayoyao, Ifugao, Banaue - Mayoyao - Alfonso Lista - Isabela Boundary Road	OLP - ONE LANE PASSABLE	14 July 2023	08:00 pm	14 July 2023	06:22 pm	Due to soil collapse
		Road	Provincial	Junction Bato-Alatbang	PTLV - PASSABLE TO LIGHT VEHICLES			14 July 2023	06:30 am	Due to road slide; only passable for 2-wheel vehicles
KALINGA	1									
Pasil	1									
		Road	National (primary)	K0474+400 - k0474+441, Balatoc, Pasil, Kalinga, Lubuagan - Batong Buhay - Abra Bdry Road	OLP - ONE LANE PASSABLE	15 July 2023	05:45 pm	15 July 2023	09:00 am	Due to collapse soil. Privately owned equipment is on standby for clearing operation due to unstable slope condition. No alternate routes
MOUNTAIN PROVINCE	2									
Sadanga	1									

REGION PROVINCE CITY /MUNICIPALITY BARANGAY		TYPE	CLASSIFICATION	ROAD SECTION/BRIDGE	STATUS	DATE REPORTED (passable)	TIME REPORTED (passable)	DATE REPORTED (not passable)	TIME REPORTED (not passable)	REMARKS
		Road	National (primary)	K0410+600 - K0410+630, Poblacion, Sadanga, Mt. Province, Mt. Province - Cagayan via Tabuk Enrile Road	PATV - PASSABLE ALL TYPES VEHICLES	15 July 2023	10:14 am	14 July 2023	05:15 am	Section was one lane passable on July 14, 2023 at 05:22 PM due to soil collapse. At 10:14 AM on 15 July 2023, road section was TWO LANES PASSABLE.
Bontoc	1									
Tocucan		Road	National (secondary)	K0402+550 to K0402+580, Tocucan, Bontoc, Mt. Province, Mt. Province - Cagayan via Tabuk Enrile Road	OLP - ONE LANE PASSABLE	15 July 2023	11:02 am	15 July 2023	10:53 am	Section was ONE LANE PASSABLE on 15 July 2023 at 10:53 AM due to soil collapse. Debris cleared at 11:02 AM
APAYAO	4									
Calanasan	4									
		Road	National (primary)	K0643+905-K0643+930, Salagunting Section, Eva, Calanasan, Apayao, Claveria - Calanasan - Kabugao Road	OLP - ONE LANE PASSABLE	15 July 2023	05:40 pm	15 July 2023		Damage was reported (Aggravated) on July 15, 2023 at 05:40 PM
		Road	National (primary)	K0644+780-K0644+830, Salagunting Section, Eva, Calanasan, Apayao, Claveria - Calanasan - Kabugao Road	OLP - ONE LANE PASSABLE	15 July 2023	05:40 pm	15 July 2023		Damage was reported (Aggravated) on July 15, 2023 at 05:40 PM
		Road	National (primary)	K0651+800-K0651+830, Carmela Section, Eva, Calanasan, Apayao, Claveria - Calanasan - Kabugao Road	OLP - ONE LANE PASSABLE	15 July 2023	05:40 pm	15 July 2023		Damage was reported (Aggravated) on July 15, 2023 at 05:40 PM
		Road	National (primary)	K0671+915-K0671+947, Makadig Section, Naguilian, Calanasan, Apayao	OLP - ONE LANE PASSABLE	15 July 2023	05:40 pm	15 July 2023		Damage was reported (Aggravated) on July 15, 2023 at 05:40 PM

POWER as of (July 17, 2023 08:00)

REGION PROVINCE CITY /MUNICIPALITY BARANGAY		TYPE	SERVICE PROVIDER	DATE OF INTERRUPTION/ OUTAGE	TIME OF INTERRUPTION/ OUTAGE	DATE RESTORED	TIME RESTORED	REMARKS
GRAND TOTAL	11							
REGION 1	6							
PANGASINAN	4							
Alaminos	1							
Dulacac		Interruption	PANELCO	15 July 2023	12:00			
San Roque		Interruption	PANELCO	15 July 2023	13:00			
Bani	1							
Ambabaay		Interruption	PANELCO	14 July 2023	19:00			
Aporao		Interruption	PANELCO	15 July 2023	08:00			
Colayo		Interruption	PANELCO	15 July 2023	09:00			
Banog Sur Zone 3, 6, 7		Interruption	PANELCO	15 July 2023	08:30			
Centro Toma		Interruption	PANELCO	15 July 2023	09:00			
Tugui Norte		Interruption	PANELCO	15 July 2023	09:00			
Banog Norte Sitio Caliswang		Interruption	PANELCO	15 July 2023	18:00			
Luac		Interruption	PANELCO	15 July 2023	19:00			
Ballag		Interruption	PANELCO	15 July 2023	21:00			
Poblacion Zone 3		Interruption	PANELCO	15 July 2023	21:00			
Dacap Sur		Interruption	PANELCO	15 July 2023	21:00			
Garrita Zone 6		Interruption	PANELCO	15 July 2023	21:00			
Agno	1							
Patar		Interruption	PANELCO	15 July 2023	03:00			
Magsaysay		Interruption	PANELCO	15 July 2023	21:05			
Sual	1							
Seselangan		Interruption	PANELCO	15 July 2023	13:02			
Camagsingalan		Interruption	PANELCO	15 July 2023	13:04			
Siasio East and West		Interruption	PANELCO	15 July 2023	17:08			
LA UNION	2							
Caba	1							
		Interruption	LUELCO	15 July 2023	13:00	15 July 2023	17:00	Restored
Tubao	1							
Halog East		Interruption	LUELCO	14 July 2023	22:00			
Halog West		Interruption	LUELCO	14 July 2023	22:00			

REGION PROVINCE CITY /MUNICIPALITY BARANGAY		TYPE	SERVICE PROVIDER	DATE OF INTERRUPTION/ OUTAGE	TIME OF INTERRUPTION/ OUTAGE	DATE RESTORED	TIME RESTORED	REMARKS
Rizal		Interruption	LUELCO	14 July 2023	22:00			
CALABARZON	2							
RIZAL	1							
Binangonan	1							
Brgy Talim Island		Outage		12 July 2023	20:00	13 July 2023	14:00	Restored
Brgy Ithan		Outage		13 July 2023	14:00	14 July 2023	14:00	Restored
CAVITE	1							
General Emilio Aguinaldo	1							
Brgy. Pob. IV		Outage		15 July 2023	14:00	16 July 2023	13:00	Restored
Brgy Kaymisas		Outage		15 July 2023	15:00	16 July 2023	16:30	Restored
Brgy Kabulusan		Outage		16 July 2023	15:30			No power as of reporting time
Brgy Kaypaaba		Outage		16 July 2023	17:00			No power as of reporting time
MIMAROPA	1							
PALAWAN	1							
Brookes Point	1							
Mainit		Outage	PALECO	15 July 2023	07:30	16 July 2023	10:00	
CAR	2							
KALINGA	1							
Pasil	1							
		Interruption	KALECO	15 July 2023	04:30	15 July 2023	08:00	All barangays in the Municipality of Pasil experienced power interruption at 8:30 AM, 14 July 2023 and was restored at around 11:00 AM of the same day.
BENGUET	1							
Baguio	1							
Parts of San Carlos Heights, Irisan		Interruption	BENECO	15 July 2023	18:42	15 July 2023	21:00	

WATER SUPPLY as of (July 17, 2023 08:00)

REGION PROVINCE CITY /MUNICIPALITY BARANGAY		TYPE	SERVICE PROVIDER	DATE OF INTERRUPTION/ OUTAGE	TIME OF INTERRUPTION/ OUTAGE	DATE RESTORED	TIME RESTORED	REMARKS
GRAND TOTAL	2							
REGION 1	1							
PANGASINAN	1							
Alaminos	1							
Mona		Private	Alaminos City Water District	15 July 2023	01:00 pm			Relayed To Alaminos City Water District.
MIMAROPA	1							
PALAWAN	1							
Brookes Point	1							
		Public		14 July 2023		16 July 2023	12:00 pm	

COMMUNICATION LINES as of (July 17, 2023 08:00)

REGION PROVINCE CITY /MUNICIPALITY BARANGAY		TELECOM PANY	STATUS OF COMM UNICATIO N	DATE INT ERRUPTI ON	TIME INTE RRUPTIO N	DATE RES TORATIO N	TIME RES TORATIO N	2G SITE COUNT	2G WITH COVERAG E	2G % OF COVERAG E	3G SITE COUNT	3G WITH COVERAG E	3G % OF COVERAG E	4G SITE COUNT	4G WITH COVERAG E	4G % OF COVERAG E	REMARKS
GRAND TOTAL	2																
MIMAROPA	2																
PALAWAN	2																
San Vicente	1																
		Smart	Operationa l	July 14, 2023	08:00	July 14, 2023	10:30										
		Pldt	Operationa l	July 14, 2023	09:00	July 14, 2023	10:30										
El Nido (Bacuit)	1																
		Smart	Operationa l	July 14, 2023	12:00	July 14, 2023	13:30										

STATUS OF FLIGHTS as of (July 17, 2023 08:00)

REGION PROVINCE CITY /MUNICIPALITY BARANGAY		AIRPORT	AIRLINE	TYPE	FLIGHT NO	ROUTE	DATE CANCELLED	TIME CANCELLED	DATE RESUMED	TIME RESUMED	REMARKS
GRAND TOTAL	3										
REGION 2	2										
CAGAYAN	2										
Tuguegarao	2										
		Tuguegarao Airport		Domestic		Manila to Tuguegarao	14 July 2023	06:58	15 July 2023	08:00	
		Tuguegarao Airport		Domestic		Tuguegarao to Manila	14 July 2023	06:58	15 July 2023	08:00	
MIMAROPA	1										
PALAWAN	1										
Busuanga	1										
		Francisco B. Reyes Airport (Busuanga-Coron Island)	AirSwift	Domestic		Busuanga- El Nido & vice versa	14 July 2023		15 July 2023		With 45 passengers.

STATUS OF SEAPORTS as of (July 17, 2023 08:00)

REGION PROVINCE CITY /MUNICIPALITY BARANGAY		NAME OF PORT	STATUS	DATE REPORTED (Non-Operational/ Cancelled Trips)	TIME REPORTED (Non-Operational/ Cancelled Trips)	DATE REPORTED (Operational/ Resumed Trips)	TIME REPORTED (Operational/ Resumed Trips)	REMARKS
GRAND TOTAL	42							
CALABARZON	1							
QUEZON	1							
Infanta	1							
Brgy Dinahican		Dinahican Port	Operational	14 July 2023	09:00	15 July 2023	08:00	As of reporting time, sea travel at Dinahican Port, Infanta, Quezon is already operational
MIMAROPA	41							
PALAWAN	22							
El Nido (Bacuit)	1							

REGION PROVINCE CITY /MUNICIPALITY BARANGAY		NAME OF PORT	STATUS	DATE REPORTED (Non-Operational/ Cancelled Trips)	TIME REPORTED (Non-Operational/ Cancelled Trips)	DATE REPORTED (Operational/ Resumed Trips)	TIME REPORTED (Operational/ Resumed Trips)	REMARKS
		El Nido Port	Non-Operational	14 July 2023				No sailing policy for all small sea crafts/vessel with 250 GT and below especially all tourist motor bancas while larger vessels are alerted against big waves.
Taytay	1							
		Taytay Port	Non-Operational	14 July 2023				No sailing policy for all small sea crafts/vessel with 250 GT and below especially all tourist motor bancas while larger vessels are alerted against big waves.
Busuanga	1							
		Busuanga Port	Non-Operational	14 July 2023				No sailing policy for all small sea crafts/vessel with 250 GT and below especially all tourist motor bancas while larger vessels are alerted against big waves.
Coron	1							
		Coron Port	Non-Operational	14 July 2023				No sailing policy for all small sea crafts/vessel with 250 GT and below especially all tourist motor bancas while larger vessels are alerted against big waves.
Culion	1							
		Culion Port	Non-Operational	14 July 2023				No sailing policy for all small sea crafts/vessel with 250 GT and below especially all tourist motor bancas while larger vessels are alerted against big waves.
Linapacan	1							

REGION PROVINCE CITY /MUNICIPALITY BARANGAY		NAME OF PORT	STATUS	DATE REPORTED (Non-Operational/ Cancelled Trips)	TIME REPORTED (Non-Operational/ Cancelled Trips)	DATE REPORTED (Operational/ Resumed Trips)	TIME REPORTED (Operational/ Resumed Trips)	REMARKS
		Linapacan Port	Non-Operational	14 July 2023				No sailing policy for all small sea crafts/vessel with 250 GT and below especially all tourist motor bancas while larger vessels are alerted against big waves.
Aborlan	1							
		Aborian port	Non-Operational	14 July 2023				No Sailing policy for all small seacrafts/vessels with 250 GT and below while larger vessels are alerted against big waves.
Bataraza	1							
		Bataraza Port	Non-Operational	14 July 2023				No Sailing policy for all small seacrafts/vessels with 250 GT and below while larger vessels are alerted against big waves.
Brookes Point	1							
		Brookes Point Port	Non-Operational	14 July 2023				No Sailing policy for all small seacrafts/vessels with 250 GT and below while larger vessels are alerted against big waves.
Narra	1							
		Narra Port	Non-Operational	14 July 2023				No Sailing policy for all small seacrafts/vessels with 250 GT and below while larger vessels are alerted against big waves.
Quezon	1							
		Quezon Port	Non-Operational	14 July 2023				No Sailing policy for all small seacrafts/vessels with 250 GT and below while larger vessels are alerted against big waves.
Rizal (Marcos)	1							

REGION PROVINCE CITY /MUNICIPALITY BARANGAY		NAME OF PORT	STATUS	DATE REPORTED (Non-Operational/ Cancelled Trips)	TIME REPORTED (Non-Operational/ Cancelled Trips)	DATE REPORTED (Operational/ Resumed Trips)	TIME REPORTED (Operational/ Resumed Trips)	REMARKS
		Rizal Port	Non-Operational	14 July 2023				No Sailing policy for all small seacrafts/vessels with 250 GT and below while larger vessels are alerted against big waves.
Sofronio Española	1							
		Sofronio Port	Non-Operational	14 July 2023				No Sailing policy for all small seacrafts/vessels with 250 GT and below while larger vessels are alerted against big waves.
Cuyo	1							
		Cuyo Port	Non-Operational	14 July 2023	17:00			All vessels/watercrafts with 250 GT and below in the AOR of CGS Eastern Palawan and enroute to the affected areas are not allowed except to take shelter.
Agutaya	1							
		Agutaya Port	Non-Operational	14 July 2023	17:00			All vessels/watercrafts with 250 GT and below in the AOR of CGS Eastern Palawan and enroute to the affected areas are not allowed except to take shelter.
Magsaysay	1							
		Magsaysay Port	Non-Operational	14 July 2023	17:00			All vessels/watercrafts with 250 GT and below in the AOR of CGS Eastern Palawan and enroute to the affected areas are not allowed except to take shelter.
Cagayancillo	1							
		Cagayancillo Port	Non-Operational	14 July 2023	17:00			All vessels/watercrafts with 250 GT and below in the AOR of CGS Eastern Palawan and enroute to the affected areas are not allowed except to take shelter.
Balabac	1							

REGION PROVINCE CITY /MUNICIPALITY BARANGAY		NAME OF PORT	STATUS	DATE REPORTED (Non-Operational/ Cancelled Trips)	TIME REPORTED (Non-Operational/ Cancelled Trips)	DATE REPORTED (Operational/ Resumed Trips)	TIME REPORTED (Operational/ Resumed Trips)	REMARKS
		Balabac Port	Non-Operational	14 July 2023	06:00			CGS South Western Balabac temporarily suspending voyages for all types of small boats, passengers, and tourist boats from the municipality of Balabac to any port of destination.
Araceli	1							
		Araceli Port	Non-Operational	14 July 2023	06:00			CGS North Central Palawan temporarily suspend all voyages of small seacrafts/vessels with 250 GT and below.
Dumaran	1							
		Dumaran Port	Non-Operational	14 July 2023	06:00			CGS North Central Palawan temporarily suspend all voyages of small seacrafts/vessels with 250 GT and below.
Roxas	1							
		Roxas Port	Non-Operational	14 July 2023	06:00			CGS North Central Palawan temporarily suspend all voyages of small seacrafts/vessels with 250 GT and below.
San Vicente	1							
		San Vicente Port	Non-Operational	14 July 2023	06:00			CGS North Central Palawan temporarily suspend all voyages of small seacrafts/vessels with 250 GT and below.
OCCIDENTAL MINDORO	5							
Lubang	1							
Tilik		Tilik Port	Non-Operational	15 July 2023	05:00			All trips of small seacrafts below 250 GT throughout the port in the Province of Occidental Mindoro are hereby Suspended.
Abra de Ilog	1							

REGION PROVINCE CITY /MUNICIPALITY BARANGAY		NAME OF PORT	STATUS	DATE REPORTED (Non-Operational/ Cancelled Trips)	TIME REPORTED (Non-Operational/ Cancelled Trips)	DATE REPORTED (Operational/ Resumed Trips)	TIME REPORTED (Operational/ Resumed Trips)	REMARKS
Lumangbayan		Matabang Port	Non-Operational	15 July 2023	05:00			All trips of small seacrafts below 250 GT throughout the port in the Province of Occidental Mindoro are hereby Suspended.
Sablayan	1							
Poblacion		Sablayan Port	Non-Operational	15 July 2023	05:00			All trips of small seacrafts below 250 GT throughout the port in the Province of Occidental Mindoro are hereby Suspended.
San Jose	1							
Caminawit		Caminawit Port	Non-Operational	15 July 2023	05:00			All trips of small seacrafts below 250 GT throughout the port in the Province of Occidental Mindoro are hereby Suspended.
Looc	1							
Agkawayan		Agkawayan Port	Non-Operational	15 July 2023	05:00			All trips of small seacrafts below 250 GT throughout the port in the Province of Occidental Mindoro are hereby Suspended.
ROMBLON	11							
Romblon	1							
Barangay II		Romblon Port	Non-Operational	15 July 2023	17:00			Sea Travel Advisory #2 dated July 15, 2023 re All trips of small crafts throughout the Province of Romblon are suspended.
Magdiwang	1							
		Magdiwang Port	Non-Operational	15 July 2023	17:00			Sea Travel Advisory #2 dated July 15, 2023 re All trips of small crafts throughout the Province of Romblon are suspended.
Odiongan	1							

REGION PROVINCE CITY /MUNICIPALITY BARANGAY		NAME OF PORT	STATUS	DATE REPORTED (Non-Operational/ Cancelled Trips)	TIME REPORTED (Non-Operational/ Cancelled Trips)	DATE REPORTED (Operational/ Resumed Trips)	TIME REPORTED (Operational/ Resumed Trips)	REMARKS
Poctoy		Poctoy Port	Non-Operational	15 July 2023	17:00			Sea Travel Advisory #2 dated July 15, 2023 re All trips of small crafts throughout the Province of Romblon are suspended.
Calatrava	1							
Poblacion		Calatrava Port	Non-Operational	15 July 2023	17:00			Sea Travel Advisory #2 dated July 15, 2023 re All trips of small crafts throughout the Province of Romblon are suspended.
San Agustin	1							
Poblacion		San Agustin Port	Non-Operational	15 July 2023	17:00			Sea Travel Advisory #2 dated July 15, 2023 re All trips of small crafts throughout the Province of Romblon are suspended.
Cajidiocan	1							
Poblacion		Cajidiocan Port	Non-Operational	15 July 2023	17:00			Sea Travel Advisory #2 dated July 15, 2023 re All trips of small crafts throughout the Province of Romblon are suspended.
San Fernando	1							
Poblacion		Azagra Port	Non-Operational	15 July 2023	17:00			Sea Travel Advisory #2 dated July 15, 2023 re All trips of small crafts throughout the Province of Romblon are suspended.
Santa Fe	1							
Pandan		Sta Fe Port	Non-Operational	15 July 2023	17:00			Sea Travel Advisory #2 dated July 15, 2023 re All trips of small crafts throughout the Province of Romblon are suspended.
San Jose	1							
Poblacion		San Jose Port	Non-Operational	15 July 2023	17:00			Sea Travel Advisory #2 dated July 15, 2023 re All trips of small crafts throughout the Province of Romblon are suspended.

REGION PROVINCE CITY /MUNICIPALITY BARANGAY		NAME OF PORT	STATUS	DATE REPORTED (Non-Operational/ Cancelled Trips)	TIME REPORTED (Non-Operational/ Cancelled Trips)	DATE REPORTED (Operational/ Resumed Trips)	TIME REPORTED (Operational/ Resumed Trips)	REMARKS
Banton (Jones)	1							
Poblacion		Banton Port	Non-Operational	15 July 2023	17:00			Sea Travel Advisory #2 dated July 15, 2023 re All trips of small crafts throughout the Province of Romblon are suspended.
Corcuera	1							
Poblacion		Corcuera Port	Non-Operational	15 July 2023	17:00			Sea Travel Advisory #2 dated July 15, 2023 re All trips of small crafts throughout the Province of Romblon are suspended.
MARINDUQUE	3							
Mogpog	1							
Balanacan		Balanacan Port	Non-Operational	16 July 2023	05:00			Sea Travel Advisory #3 dated 16 July 2023 re All fishing boats and all trips of small crafts below 250GT throughout the ports in the Province of Marinduque are hereby suspended.
Gasán	1							
Dos		Gasán Wharf	Non-Operational	16 July 2023	05:00			Sea Travel Advisory #3 dated 16 July 2023 re All fishing boats and all trips of small crafts below 250GT throughout the ports in the Province of Marinduque are hereby suspended.
Santa Cruz	1							
Buyabod		Buyabod Port	Non-Operational	16 July 2023	05:00			Sea Travel Advisory #3 dated 16 July 2023 re All fishing boats and all trips of small crafts below 250GT throughout the ports in the Province of Marinduque are hereby suspended.

STRANDED PASSENGERS, ROLLING CARGOES, VESSELS, MBCAS as of (July 17, 2023 08:00)

REGION PROVINCE CITY /MUNICIPALITY BARANGAY		DISTRICT	STATION	SUBSTATION	PORT/TERMINAL	PASSENGER	ROLLING CARGOES	VESSELS/BUS LINER	MBCA (MOTOR BANCA)	REMARKS
GRAND TOTAL	1					0	0	3	0	
MIMAROPA	1					0	0	3	0	
PALAWAN	1					0	0	3	0	
Coron	1					0	0	3	0	
		Coast Guard District Palawan	Coast Guard Station Northeastern Palawan	Coast Guard Sub Station Coron	Coron Port	0	0	3	0	Montenegro , Atienza Shipping Lines and Cargo Vessel

DAMAGED HOUSES as of (July 17, 2023 08:00)

REGION PROVINCE CITY/ MUNICIPALITY BARANGAY	NO. OF DAMAGED HOUSES			AMOUNT (PHP)	REMARKS
	TOTALLY	PARTIALLY	GRAND TOTAL		
GRAND TOTAL	6	8	14	0	
CALABARZON	0	2	2	0	
CAVITE	0	2	2	0	
Silang	0	1	1	0	
	0	1	1	0	
Magallanes	0	1	1	0	
	0	1	1	0	
REGION 6	6	6	12	0	
ILOILO	6	6	12	0	
Iloilo City	4	4	8	0	
Maria Clara	3	1	4	0	
North San Jose	1	0	1	0	
Rizal Palapala II	0	2	2	0	
Santo Niño Sur	0	1	1	0	
Leon	0	1	1	0	
Agboy Sur	0	1	1	0	
Oton	2	1	3	0	
Buray	2	0	2	0	

REGION PROVINCE CITY/ MUNICIPALITY BARANGAY	NO. OF DAMAGED HOUSES			AMOUNT (PHP)	REMARKS
	TOTALLY	PARTIALLY	GRAND TOTAL		
Calam-Isan	0	1	1	0	

CLASS SUSPENSION as of (July 17, 2023 08:00)

REGION PROVINCE CITY /MUNICIPALITY BARANGAY		LEVEL FROM	LEVEL TO	TYPE	DATE OF SUSPENSION	TIME OF SUSPENSION	DATE RESUMED	TIME RESUMED	REMARKS
GRAND TOTAL	66								
REGION 1	35								
ILOCOS SUR	34								
Province-Wide	34								
		Pre-school	Tertiary	All	14 July 2023	08:00	15 July 2023	08:00	- Province of Ilocos Sur, Office of the Governor, Executive Order No. 25 series of 2023
PANGASINAN	1								
Bayambang	1								
		Pre-school	Tertiary	All	14 July 2023	08:00	15 July 2023	08:00	- Municipality of Bayambang, Office of the Municipal Mayor, Executive Order No. 73 series of 2023
REGION 2	29								
CAGAYAN	29								
Province-Wide	29								
		Pre-school	Secondary	All	14 July 2023	05:00			Directive of the Governor
REGION 3	1								
PAMPANGA	1								
San Fernando	1								
		Pre-school	Tertiary	All	14 July 2023		15 July 2023		All levels (Public and Private)
MIMAROPA	1								
PALAWAN	1								
El Nido (Bacuit)	1								

REGION PROVINCE CITY /MUNICIPALITY BARANGAY		LEVEL FROM	LEVEL TO	TYPE	DATE OF SUSPENSION	TIME OF SUSPENSION	DATE RESUMED	TIME RESUMED	REMARKS
		Pre-school	Tertiary	All	14 July 2023				Memorandum Order No 23-134 dated 14 July 2023

WORK SUSPENSION as of (July 17, 2023 08:00)

REGION PROVINCE CITY /MUNICIPALITY BARANGAY		TYPE	DATE OF SUSPENSION	TIME OF SUSPENSION	DATE RESUMED	TIME RESUMED	REMARKS
GRAND TOTAL	1						
MIMAROPA	1						
PALAWAN	1						
El Nido (Bacuit)	1						
		All	14 July 2023				Memorandum Order No. 23-134 dated 14 July 2023

PRE-EMPTIVE EVACUATION as of (July 17, 2023 08:00)

REGION PROVINCE CITY /MUNICIPALITY BARANGAY		FAMILIES	MALE	FEMALE	TOTAL	REMARKS
GRAND TOTAL	6	168	0	0	543	
REGION 3	5	142	0	0	501	
ZAMBALES	5	142	0	0	501	
BOTOLAN	1	16	0	0	60	
		16	0	0	60	reported on 14 July 2023
CABANGAN	1	11	0	0	43	
		11	0	0	43	reported on 14 July 2023
IBA	1	24	0	0	73	
		24	0	0	73	reported on 14 July 2023
MASINLOC	1	86	0	0	303	
		86	0	0	303	reported on 14 July 2023
PALAUIG	1	5	0	0	22	
		5	0	0	22	reported on 14 July 2023

REGION PROVINCE CITY /MUNICIPALITY BARANGAY		FAMILIES	MALE	FEMALE	TOTAL	REMARKS
REGION 6	1	26	0	0	42	
ANTIQUE	1	26	0	0	42	
Sibalom	1	26	0	0	42	
Nagdayao		26	0	0	42	For validation

ASSISTANCE PROVIDED as of (July 17, 2023 08:00)

REGION PROVINCE CITY /MUNICIPALITY BARANGAY		SOURCE	QUANTITY	UNIT	TYPE	PARTICULARS	COST(PHP)
GRAND TOTAL	21						381,052.6
REGION 1	10						144,073.6
PANGASINAN	10						144,073.6
Bani	1						79,723.6
		LGU			Unspecified		79,723.6
Alaminos	9						64,350
Lucap		LGU			Unspecified		15,750
Palamis		LGU			Unspecified		11,250
Pangapisan		LGU			Unspecified		9,900
Pogo		LGU			Unspecified		4,950
Poblacion		LGU			Unspecified		1,350
Pocal-Pocal		LGU			Unspecified		5,850
San Antonio		LGU			Unspecified		450
San Jose		LGU			Unspecified		4,050
Tawin Tawin		LGU			Unspecified		10,800
REGION 3	6						160,557
BULACAN	1						90,300
Santa Maria	1						90,300
		LGU			Family Food Pack		90,300
ZAMBALES	5						70,257
Botolan	1						7,025.7
		DSWD	15	pack	Family Food Pack		7,025.7
Cabangan	1						6,557.32
		DSWD	26	pack	Family Food Pack		6,557.32

REGION PROVINCE CITY /MUNICIPALITY BARANGAY		SOURCE	QUANTITY	UNIT	TYPE	PARTICULARS	COST(PHP)
Iba	1						12,177.88
		DSWD	86	pack	Family Food Pack		12,177.88
Masinloc	1						40,280.68
		DSWD	14	pack	Family Food Pack		40,280.68
Palauig	1						4,215.42
		DSWD	9	pack	Family Food Pack		4,215.42
CALABARZON	2						5,200
CAVITE	2						5,200
Ternate	2						5,200
San Juan		LGU	8	pack	Family Food Pack		3,200
Poblacion III		LGU	5	pack	Family Food Pack		2,000
MIMAROPA	1						27,200
PALAWAN	1						27,200
El Nido (Bacuit)	1						27,200
		LGU	34	pack	Family Food Pack		27,200
REGION 6	2						44,022
ILOILO	2						44,022
Iloilo City	1						24,522
Alalasan Lapuz		LGU			Financial		24,522
Leon	1						19,500
Agboy Sur		LGU			Financial		19,500



REPUBLIC OF THE PHILIPPINES
NATIONAL DISASTER RISK REDUCTION AND MANAGEMENT COUNCIL

National Disaster Risk Reduction and Management Center, Camp Aguinaldo, Quezon City, Philippines

National Disaster Risk Reduction and Management Council

**Combined Effects of Southwest Monsoon enhanced by TC DODONG (2023)
ACTIONS TAKEN**

National



National Disaster Risk Reduction and Management Operations Center (NDRRMOC)

- Issued NDRRMC Memo No. 12 s. 2023 maintaining NDRRMOC Blue Alert Status ICOW TD "DODONG".
- Convened select member agencies and Regional DRRMCs for weather updates on 13 and 14 July 2023
- Continuous monitoring of the situation and dissemination of advisories
- Continuous dissemination of Emergency Alert and Warning Messages (EAWMs).



Department of Public Works and Highways (DPWH)

- Activated DPWH DRRM Teams of affected Regional and District Engineering Offices.
- Continuous monitoring of the status of national roads and bridges.



Department of the Interior and Local Government (DILG)

- Closely monitor the PAGASA Regional Services Divisions' local thunderstorm/rainfall advisories and heavy rainfall warnings, as well as the general flood advisories and basin flood bulletins that may be issued by the Hydrometeorology Division and River Basin Flood Forecasting and Warning Centers, as appropriate;
- Convene their respective Local DRRMCs and conduct Pre-Disaster Risk Assessments (PDRA) for floods, flash floods, rain-induced landslides, debris flow, strong winds, and other hydrometeorological hazards to ascertain the appropriate preparedness and response actions are undertaken;
- Vigilantly monitor areas showing signs of landslides, such as tension cracks, seepages, terracettes, tilting of trees, and moderate slopes with thick soil overburden and areas underlain by old landslide deposits;



DOST- Philippine Atmospheric, Geophysical and Astronomical Services Administration (PAGASA)

Continuous weather monitoring and provision of weather updates to all stakeholders.



DENR - Mines and Geosciences Bureau (MGB)

Provided the List of Barangays Susceptible to Landslides and Flooding based on the DOST-PAGASA Rainfall Data GSM and WRF 72hr.

Region 1

OCD Region 1

- Continuous and redundant dissemination of weather bulletins and other warning information.
- Continuous monitoring of AOR and close coordination with Regional Disaster Risk Reduction and

Telefax: NDRRMC Operations Center: (+632) 8911-1406; 8912-2665; 8912-5668; Office of the Administrator (+632) 8912-2424

Email: ndrrmoc@ocd.gov.ph

Websites: www.ocd.gov.ph; ndrrmc.gov.ph

Management Council 1 (RDRRMC1) Member-Agencies and Local Disaster Risk Reduction and Management Offices (LDRRMOs).

- Conducted PDRA Meeting re: Tropical Depression "DODONG"

- Disseminated RDRRMC Memorandum No. 60 and 61 s, 2023 re Submission of preparedness measures of RDRRMC Member-Agencies and LDRRMOs.

DOLE RO1

- Alerted the Disaster Preparedness Committee (DPC) regarding the Tropical Depression and ensured all employees will be safely monitored in the occurrence of typhoon;
- Closely monitored the Tropical Cyclone Bulletins, warnings, and other advisories relating Tropical Depression "DODONG" for immediate dissemination;
- Ensured that all employees are aware of the Emergency Hotlines;
- Forewarned all the employees regarding the status of Tropical Depression "DODONG" to ensure preparedness;
- Reminded the DPC Task Force to update the Situational Report during the typhoon;
- Ensured the safety of DOLE RO1 building and Field Offices through proper inspection.

DICT RO1

? Continuous monitoring of R1 inventory, GovNet Sites, Free Wi-Fi sites and emergency equipment;

? Continuous coordination with DICT Provincial offices for checking, testing, and preparation of emergency communications equipment;

? Testing of HF radios prepositioned at Pangasinan and Ilocos Sur DICT Provincial offices in coordination with Central Office.

? Coordinated with the co-members of the Emergency Telecommunications Cluster of RDRRMC1 for the updating Contingency Plan Form 7 to update the available resources of each agency that are ready for deployment during response and other related activities.

DSWD Field Office 1

- DSWD Field Office 1 staff in different Provincial Operations Offices (POOs) are closely monitoring their respective Area of Responsibility (AOR) for any eventualities and to ensure submission of reports when needed.

- DSWD Field Office 1 IMT members are on standby for possible activation of the DSWD FO 1 IMT while other DSWD staff are on standby for possible conduct of response operation.

- DSWD Field Office 1 ensures the availability of all resources for ready augmentation to affected LGUs.

- DSWD Field Office 1 attended a Weather Update Meeting with RDRRMC1 Member Agencies in connection with Tropical Depression "DODONG" via Zoom.

DOH CHD 1

a. Declaration of Code "White" Alert Level in Region I in relation to the monitoring of Tropical Depression "DODONG" effective July 14, 2023, 5:00 PM.

b. All Health Emergency Management Teams and all Health Emergency Personnel are on standby and ready for deployment as the need arises.

c. All Provincial DOH Offices continue to submit daily reporting of relative events. Every 8:00 am and 3:00 pm. Zero reporting is also encouraged.

d. Dissemination of updates through email, SMS, Calls to PDOHOs, and concerned offices for the monitoring and updating of logistics.

e. Continuous monitoring of weather bulletins for guidance, 2 Emergency Officers-on-Duty (EOD) at the Operations Center 24/7 are on Duty.

f. Continuous submission of reports to HEMB Operations Center and other concerned agencies.

g. Continuous consolidation of HEARS report and Daily Health Monitoring Report for Reporting collected from the different LGUs through the PDOHOs.

h. Monitoring of Prepositioned Health Emergency Commodities (Assorted Drugs and Medicines and Logistical Supplies).

i.

RHUs, DMOs and Staff of NHWSS disseminated health information regarding Water-borne, Influenza, Leptospirosis and Dengue (WILD) diseases, management of evacuation centers (presence of breast-feeding room, water and sanitation, good nutrition during emergencies, etc), "Go Bag" and compliance to minimum public health standards against COVID-19.

j. Submitted Tropical Depression "DODONG" Situational Report No. 1 to HEMB Operation Center and other concerned partner agencies.

ILOCOS NORTE

1. Disseminated memorandum to C/MDRRMOs to take recommend actions in view of potential effects of TC DODONG. The C/DRRMOs were advised to take necessary precautions to prevent possible loss of lives and properties. This includes the following:

- Inform all Barangay Chairmen and Officials of the incoming TC DODONG to immediately disseminate the same to all residents and take all necessary precautions and preparations;
- Strictly prohibit children and other high-risk groups from swimming, fishing in swollen rivers and creeks. And fishermen not to venture out to sea when there is a gale warning/big waves, strong winds, thunderstorms or adverse sea weather conditions;
- Conduct inspection of Evacuation Centers and ensure their functionality;
- Ready equipment - dump trucks, rubber boats, evacuation centers, ambulances, food packs & other relief goods, medicines, SAR Teams, personnel and other resources;
- Implement pre-emptive and forced evacuation of residents in highly vulnerable areas to flooding, storm surges and landslides;
- Conduct Pre-Disaster Risk Assessment (PDRA) Meeting and activate your Emergency Operations Center (EOC). Constantly monitor weather conditions and submit SitRep regularly.

2. The Provincial Disaster Risk Reduction Management and Resiliency Council (PDRRMRC) conducted PDRA Meeting yesterday 14 July 2023. It was attended by our PDRRMRC Chairman, Honorable Governor, Matthew Marcos Manotoc, council members, PGIN Offices, NGA's, INPPO, 4th Marine Brigade, BFP, Philippine Coast Guards, Philippine Air Force 505 SRG, PNP Maritime. During the meeting, each attendee updated the council capacities and capabilities in terms of available Search and Rescue (SAR) teams and equipment. Updates on available relief goods of food and non-food items were presented by PSWDO. Communications and Media Office and Public Information Office disseminated weather updates and advisories.

LA UNION

- 13 July 2023 1500H - PDRRMO LA UNION EOC raised its status on "BLUE" Alert Status
- 13 July 2023 1300H - Conducted PDRA Meeting
- All PDRRMO personnel are requested to standby for possible mobilization. All equipment was checked and ready for deployment.
- Continuous incident monitoring in all 20 component LGUs in the province through 911 PSAP.

CITY OF SAN FERNANDO DRRM OPERATIONS CENTER (CDRRMOC)

- Activated the Emergency Operations Center
- Continuous monitoring and dissemination of weather advisories, 24-Hour Public Weather Forecasts, Gale Warning, and Other Advisories to all BDRRMCs through CDRRM EOC.

AGOO DRRM OPERATIONS CENTER (CDRRMOC)

- The MDRRMO convened on July 14, 2023 @ 0800H the Pre-Disaster meeting relevant to the possible effects of "TD DODONG"
- Advised BDRRMC to standby for possible untoward incident.
- Provided weather advisory to townspeople through social media and text messages.
- Maintained Emergency Operation Center Code Red Alert Status for Covid-19 and Blue Alert Status for "TD DODONG".
- Coordinated with the MSWDO for stockpiled for food and non-food items
- All equipment and assets ready for deployment
- Monitoring of weather updates and forecast.
- Continuous monitoring on the status of the AOR.

SANTO TOMAS DRRM OPERATIONS CENTER (CDRRMOC)

- Operation Center activated;
- Continuous Weather Monitoring and dissemination of weather updates thru Messenger and the Official MDRRMO Facebook Page from PAGASA, DILG CODIX, NDRRMC, RDRRMC 1, OCD 1, and PDRRMO to the BDRRM, and the general public;
- Reviewed LDRRM/Contingency Plans and Hazard Risk Maps
- Advised BDRRMC to be prepared for the hazards that might be through by the TROPICAL DEPRESSION “DODONG”
- Readled pre-emptive/forced evacuation plans.

PANGASINAN

PDRRMO

- Conducted Pre-Disaster Risk Assessment via video teleconference, July 14, 2023
- Raised BLUE Alert status in the Province of Pangasinan as of 8:00 AM of July 14, 2023
- Informed C/MDRRMCs to conduct their own PDRA and submit their respective preparedness measures in preparation of the possible effects of Tropical Depression “Dodong”
- Incident Management team on standby for possible deployment
- Rescue team and Emergency vehicles on standby for possible deployment
- Posting of Weather Advisories through Pangasinan PDRRMO Facebook Page
- Five (5) SAR personnel and Rescue Assets (1 6x6 Rescue Truck and 1 Aluminum boat) deployed at Bani, Pangasinan to assist the LGU in implementing force evacuation.

GSO

- Two (2) teams on standby for augmentation

PEO

- Three (3) Dump Trucks with Drivers on standby for possible deployment
- Wing ban truck on standby for possible relief operations

PSWDO

- Two (2) teams on standby for possible relief operations
- Stockpiling of food and non-food items

PIO

- Two (2) teams on standby for possible deployment

PPO

- Alerted the Task Force Group
- One (1) team composed of eight people ready for augmentation

PCG

- Weather forecast disseminated to seven (7) substations in Pangasinan
 - One (1) team composed of five (5) personnel with aluminum boat ready for deployment
- Page 3 of 9

C/MDRRMOs

AGNO

- a. Public Advisories to coastal barangays, residents on low-lying areas and near river and residents in mountainous areas.
- b. Continuous monitoring weather updates thru the Provincial DRRM Facebook Account, PAGASA _ DOST and other weather update advisories.
- c. Information dissemination and weather updates thru text blast and MDRRM Office Facebook page.
- d. The Emergency Operations Center is activated.
- e. The BDRRMCs are activated.
- f. All rescue equipment and paraphernalia are prepositioned and on stand-by.
- g. 500 food packs ready for distribution in case situation became worse
- h. July 13, 2023 ,7:11pm – PDRRMO Advisory re LPA
- i. July 13, 2023, 7:12pm – PDRRMO Advisory re LPA sent to all 17 Punong Barangays
- j. July 14, 2023, 5:00am – Pagasa Tropical Cyclone Bulletin No. 3, TD DodongPH – Northern Portion of Pangasinan is under TCWS No. 1
- k. July 14, 2023, 8:11am – OCD/PDRRMO Advisory Preparations and Raising to Blue Alert Status re TD

DodongPH

l. July 14, 2023, 8:12am - OCD/PDRRMO Advisory Preparations and Raising to Blue Alert Status re TD DodongPH sent to LDRRM Council Members, BDRRM Committee and IATF members

m. July 14, 2023, 9:50am – Advance Copy of DILG Advisory re TD DodongPh

ALAMINOS CITY

- Alaminos City is in constant monitor of weather updates and reminders are sent via quad media to CDRRM council members, agencies, punong barangays, BDRT's and general public.
- All personnel of the Alaminos City Response team and Response Cluster member agencies were alerted and are on standby for possible deployment any time.
- Close and constant coordination with members of the response cluster conducted.
- PDRA conducted today.
- Roving teams dispatched.
- All Equipment and supplies are ready for possible utilization.
- Raising Of Alert Status from White to Blue in Pangasinan "Tropical Depression DodongPh" effective 0800h, 14 July 2023 Memorandum No. 59 s, 2023

BAYAMBANG

- On full alert and continuously monitoring and disseminating weather updates to the communities
- Activated all BDRRMCs, prepositioned necessary equipment & supplies, and prepared evacuation centers
- Prepositioned all rescue equipment and vehicle for possible response.
- Prepared situational report every 0500H, 1100H, 1700H, and 2300H.
- Raised the ALERT STATUS to "BLUE"
- Raised the ALERT STATUS from "BLUE" to "RED" at exactly 12 noon of July 14, 2023.

MANAOAG

a. Policy Issuance Activating EOC

- MDRRMC with PNP and BFP Manaoag on deployment and monitoring

b. Advisories / Info Dissemination / Warnings

- Coordination to flood prone barangays.

c. Personnel Deployment

- All MDRRM staff, PNP and BFP.

d. Supplies, Equipment and Rescue Vehicle Prepositioning

- MDRRM Equipment on standby/ready for deployment if necessary
- Pre-positioned of goods for possible evacuees.

e. Security

- Continuous law enforcement operations shall be intensified.

f. Monitoring

- Manaoag MDRRMC is continuously monitoring the situation especially on the flood prone barangays and on rivers.

g. Coordination Meetings

- MDRRMC Pre-Disaster Conference, July 14, 2023 (8am-10am)

h. Capacity Development Activities

- Continuous monitoring of the situation

i. Facilities Preparation

- Regional Evacuation Center and Office of the Civil Defense, Sports Complex is ready to accept evacuees.

MAPANDAN

- Activated Emergency Operation Center
- Continuous monitoring of Tropical Cyclone Bulletins, warnings and other issuances issued by DOST-PAGASA, DENR-MGB and PDRRMO
- Conducted pre-disaster risk assessment
- Advised barangays to activate their BDRRMCs and closely monitor area of responsibility
- Close coordination with PNP and BFP
- Disseminated public warnings and weather advisories thru established warning system

NATIVIDAD

- Activation of the EOC
- Preposition of the Emergency Response Team, Clearing Operations Team and Evacuation Teams.
- Collaboration with the PNP, BFP, MHO for the maintenance of Law and Order, Emergency Response and provision of medical services.
- Inventory of equipment and equipage.

- Prepositioning of vehicles
- Strengthening of risk communication
- Close monitoring of Tropical Cyclone Bulletins, warnings and other advises issued by

PAG-ASA.

- Enforce pre-emptive evacuation
- Adhere to EPR protocol set by DILG.

ROSALES

- Regular monitoring of weather advisories, flood warnings, and severe weather bulletins from PAGASA, and ARFFWC.
- SAR Teams, Camp Coordination and Camp Management Team, clearing operations teams, and Security teams are on standby.
- Close coordination with the response clusters, BFP, PNP, MHO, MSWDO, Municipal Engineering Office, and Office of the Mayor.
- Information dissemination to the BDRRMCs on preparedness measures and advisories issued by the provincial government thru text messaging and social media.
- MDRRMO, BFP, PNP, MLGOO, and Office of the Mayor conducted roving/patrol within AOR.
- Prepositioning of rescue equipment.
- Dredging/Declogging of canal by MDRRMO/POSO/MENRO/Engineering Office.

PNP

- PNP Rosales conducted coordination with MDRRMO Officer in preparation for Tropical Depression “Dodong”
- Prepared SAR Team and SAR Equipment for possible search and rescue and disaster response operations and maximizing police visibility.
- PNP Rosales determine the best evacuation routes.

BFP

- Conduct water level monitoring of bridges within area of responsibility of Rosales, Pangasinan.
- Check/Prepare the availability of rescue equipment.
- Standby of BFP personnel incase of emergency.
- Coordination to LGU, MDRRMO, PNP, and Barangay Captains for the possible effect of the Tropical Depression.

MSWDO

- Information Dissemination
- Inspect the evacuation center in every barangay and provide all the necessary things for disaster.
- See to it that all the facilities in the evacuation centers are complete.
- Orient all the different committees for disaster.
- Ensure that stockpile is sufficient.
- Vehicles are all ready for mobilization.
- Inventory all the needed materials/equipment for the evacuation center.

RHU

- Coordinate with the MDRRMO for updates.
- Monitor weather situation and updates.
- Activation of Health Emergency Response (RHU Team A and Team B).
- Coordinate and advice 37 barangay officials to activate their BHERT and monitor weather updates and MDRRMO advisories.
- Prepare and inventory of available medical supplies, equipment, and transportation vehicles.

SAN CARLOS CITY

- CDRRMO ACTION CENTER on 24/7 monitoring BLUE Alert Status, also Response Team on standby in any emergency call.
- The CDRRM Council has conducted “Pre-Disaster Risk Assessment” (PDRA) Meeting lead by Hon. Julier C. Resuello, CDRRMC Chairperson together with secretary to the mayor Mr. Jhuliano Nazareno. It was attended by several local & national concern agencies (CDRRMO, CSWDO, CHO, PNP, BFP, POSO) in preparation for incoming Tropical Depression “DODONG”
- The CDRRM Office has conducted another text blast to all barangays regarding the update, situation of Tropical Depression “DODONG” and advised to always be prepared and make precautionary measures for the incoming typhoon.

- The CDRRMO Office closely monitoring the situation within the Area of Responsibility (AOR) of the city especially those barangays within the hazard prone and low-lying risk areas and also important vital facilities.
- The CDRRMO office continuously monitoring the weather updates/forecast issued by local, national agency of PAGASA and other reliable sources.

SISON

- MDRRMC TEAM ON WEATHER MONITORING THRU WEATHER UPDATE
- On standby mode

STA. BARBARA

- Inform all BDRRMCs regarding the TD DODONG
- Advised the public for disaster preparedness and measures for TD DODONG thru social media and other platforms.
- Coordinate with PNP-Sta. Barbara headed by PLTCOL JUN M. WACNAG
- Monitoring and prepared all necessary equipment for possible response.
- Monitoring the flow of water of Sinucalan River from upstream.
- Closely coordinated with the Barangay Officials especially to low lying areas.
- Monitoring and coordinating with BFP-Sta. Barbara headed by INSP GIAN GLOREINE U.

GALANO

- Monitoring the flow of water of Sinucalan River from upstream
- Alerted all volunteers and WASAR teams.
- Monitoring PAGASA, OCD and PDRRMC updates.
- Monitoring from PAGASA, NDRRMC, PDRRMO, Project NOAH and DILG CODIX.

SUAL

- Raising the BLUE ALERT effective 0800H, July 14,2023
- Activation Emergency Operation Center for monitoring of Area of Responsibility.
- Monitoring of Tropical Cyclone Bulletins, warnings and other advisories issued by DOSTPAGASA, DENR-MGB, and other surveillance agencies.
- Conducted PDRA to all members of MDRRM Council.
- Strengthen risk communication
- Information dissemination thru text brigade and MDRRMO social media (Facebook, Messenger) on safe observance of the "TD DODONG" and Disaster Preparedness.
- Coordination with Tourism Office for monitoring of tourist destination spots particularly the beach resorts and falls within the Area of Responsibility.
- In coordination with the PCG Sual, Agriculture Office and Bantay Dagat for info dissemination about the Tropical Depression and issuances of Gale Warning and other related bulletins.
- Perform necessary preparedness and response activities as situation requires.
- Prepositioning of rescue equipment's and rescue vehicles

UMINGAN

- Raised the alert status to BLUE.
- Monitor closely the Tropical Cyclone Bulletins, warnings and other advisories issued by

DOST-PAGASA, DENR-MGB, and other surveillance agencies

- Strengthen risk communication;
- Conduct Emergency Response and Preparedness (ERP) & PDRA
- 24 hour monitoring of weather condition and its possible effects
- Send warnings and advisories
- Informed and alerted Punong Barangays of weather advisory
- Equipment and vehicle were prepared and made ready for deployment
- Conducted inventory of supplies, equipment and stockpile of goods
- Assessed evacuation center
- Pre-emptive and forced evacuation if situation escalates
- Review necessary protocols in Emergency Response Preparedness plans in line with existing IATF Covid-19 protocols

LINGAYEN

- LDRRMO OPCEN raised alert status into blue alert status.
- Strictly monitoring of identified flood prone barangays.
- Strictly monitoring gale warning advisory.

- Issued MDRRMC Memorandum No. 12 raising alert status into BLUE and advised 32 Barangays to activate BDRRMC.
- Conduct Pre-Disaster Risk Assessment (PDRA) regarding Tropical Depression “Dodong”.
- Strictly monitoring weather forecast update from PAGASA regarding Tropical Depression “Dodong”.
- Pre-positioning of disaster equipment, vehicles and other disaster supplies and materials.
- Ensure availability of Evacuation Centers
- Create Incident Action Plan based on ICS
- Monitor fisherfolks and advised not to sail due to tropical depression dodong.

BANI

- Convened MDRRMC at 3:00 PM today (July 14, 2023); PDRA Meeting
- Declared Blue Alert status starting July 14, 2023 at 8:00 AM in accordance with PDRRMC Memo No. 11 series of 2023
- LCE ordered personnel from MDRRMO, PNP, BFP, MHO, DILG, MEO to be on standby for possible response
- Activated BDRRMC’s to be on stand-by and conduct regular monitoring of incidences in their AOR’s, and advised to send situational reports accordingly
- Activated Camp managers and SAR Team to be on standby for possible response
- Activated Emergency Operation Center
- Inventory of available food items and relief packs to be used in the community kitchen; in coordination with MSWD
- Continuous monitoring on weather updates/advisories from DOST-
- PAGASA and Local News Channels.
- Conducted inventory and prepositioning of rescue assets.
- Rescue Vehicles and responders on standby and ready for possible response.
- Prepositioned supplies at barangay evacuation centers
- Sent Situational report to PDRRMO and DILG.

MABINI

- Under Memorandum no. 59 s 2023 of OCCR-1, raised alert status to BLUE ICOW/ BRAVO Protocol EPR.
- Conduct MDRRMC pre- assessment meeting to all concern department and agencies.
- Activate MDRRMO Standard Operation Procedure.
- Activate MDRRMO Operation Center 24/7 effective until further notice, continuously monitor and disseminate Severe Weather Bulletins, Weather Advisories, 24-hour Public Weather forecasts, and other advisories through SMS, Official facebook
- Accounts, ICOM Radio to involve LGU Departments, BDRRMC and the general public.
- Regularly monitored PAGASA, OCD, & PDRRMO updates for weather advisories, flood warnings and severe weather bulletins.
- Regular postings on all Mabini MDRRMO Facebook Account for public warnings and alert status.
- Standby status of MDRRMC Clusters and MDRRMO/WASAR teams in case of weather escalation.
- To forewarn vulnerable areas for possible impact of a hazard to enable protective or preventive actions to be taken by MDRRMO Officials.
- Implement precautionary measures against the impact of typhoon
- MDRRMO prepared all necessary equipment/vehicles for possible response to emergency cases whenever necessary.
- DILG advised Activation of DISASTER ONLINE REPORTING AND MONITORING SYSTEM (DORMS).
- Clearing operations before and after the impact of typhoon.

SAN FABIAN

- Convene the Local DRRM Council.
- Inspect evacuation centers for possible pre-emptive evacuation.
- Designate barangay halls, covered courts, and outposts, to be the pick-up point area in areas far from a designated evacuation center.
- Forewarn vulnerable areas for possible impact of a hazard to enable protective or preventive actions to be taken.
- Pre-position rescue equipment and supplies.
- The Emergency Operation Center operated 24/7 hour basis.
- The BDRRM Chairmen along the coastal areas are advised to conduct regular monitoring in their respective AOR and disseminate gale warning updates.
- Information dissemination/weather updates thru MDRRM Office Facebook account.
- Continuous monitoring weather updates thru the Provincial DRRM Facebook Account, PAGASA _ DOST and other weather update advisories.

- Monitoring of water level along Bued - Cayanga River and those along the riverline areas and its tributaries.
- All accredited Community Disaster Volunteers, Emergency Response Team (ERT) and WASAR-trained Team are on standby.
- The Emergency Operation Center raised from White alert to Blue alert Status.

AGUILAR

- MDRRMC together with barangay captains conducted emergency meeting/PDRA.
- MDRRMO and all response/rescue team are still on blue alert status and closely monitoring the situation in AOR.
- Close coordination with LCE, DILG, BDRRMCs, and other partner agencies.
- 24/7 monitoring of DOST-PAGASA Weather Bulletin, and heavy rainfall updates and advisories.
- Disseminating weather information/advisories thru social media account (FB).
- Preparation of food and nonfood items.
- Prepositioned rescue vehicles, equipment and all rescue assets for possible preemptive evacuation especially communities in low-lying areas, near riverbanks and Agno River.
- Preparation of designated evacuation centers.
- MDRRMO continuously monitoring the water level in Agno River and in the four creeks in our AOR namely: Sobol, Quiray, Cagubay and Bayaoas Creek.
- MDRRMO continuously monitoring the water level in ALL BARANGAY within AOR.

Region 2

PDRRMC Nueva Vizcaya

- Issued PDRRMC Memorandum 8, s 2023 RE Preparedness Measures and disseminated the same to all PDRRM Council members and MDRRMOs.
- 24 Hours continuous monitoring of AOR
- Continuous coordination with MDRRMOs and other member agencies;
- Continuous monitoring of traffic and road status;
- Nueva Vizcaya Emergency Response Team and Philippine Red Cross Nueva Vizcaya with medics on standby 24/7;
- Rescue equipment including vehicles for land terrain and rubber boats are on standby;
- All communications and lifelines are intact and functional

MDRRMC CABATUAN

- Continuous monitoring of weather updates thru PAGASA
- Continuous monitoring of AOR
- Cabatuan Rescue 24/7 on standby
- Continuous communication with BDRRMC thru messenger group chat

MDRRMC DELFIN ALBANO

- Strict Implementation of Liquor Ban (Province of Isabela under TCWS #1)
- Disseminated CVDRRMC Memo No. 65, s 2023 "Preparations for the LPA and SW Monsoon
- Continuous monitoring of AOR
- Continuous coordination with BDRRMCs and MDRRMCs and other stakeholders.
- Continuous monitoring of Weather updates.
- Continuous dissemination of weather advisories and water level updates through different social media platforms.
- Continuous monitoring of the Water Level Status of the Cagayan River at the Delfin Albano-Tumauini Bridge
- Maintained all communication/Hotline for assistance and emergency cases.

MDRRMC DINAPIGUE

- Activated MICS for Red Alert Status.

- Conducted warnings to all households living in the seashores together with fisher folks.
- Broadcast all necessary Typhoon information thru social media and Radio Communication to all MDRRMC, BDRRMO, and SDRRMO.
- No sailing, Swimming, and Liquor band policy activated.
- Continuous Monitoring of AOR.
- Continuous monitoring of weather updates.
- Continuous coordination with all National Agency Partners.

CDRRMC ILAGAN CITY

- LCE and CDRRMC Chair issued Memo No. 13 s 2023 re: Emergency Preparedness and Response Bravo Protocol activated and Raising of Alert Status to BLUE.
- Continuous monitoring of weather updates and water level through the DOST PAGASA while cross validating with the situation in AOR.
- Constant Monitoring of overflow bridges in Baculud and Cabisera 8 by BDRRMCs and CDRRMO.
- Response Clusters on standby.

MDRRMC JONES

- EOC activated.
- Continuous information dissemination thru social media regarding daily weather update
- Rescue 42 on standby

MDRRMC MACONACON

- Continuous monitoring of weather updates from PAGASA and widest dissemination thru radio and SMS;
- Continuous monitoring of AOR;
- Rescue 621 on standby 24/7
- Convened LDRRM Council Meeting

MDRRMC ROXAS

- Continuous monitoring of weather updates from PAGASA and dissemination Facebook page
- Continuous monitoring of Rivers and flood-prone areas
- Rescue 333 and BDRRMC on standby

MDRRMC SAN AGUSTIN

- Continuous monitoring of weather updates.
- Continuous monitoring of AOR
- Rescue 111 on standby 24/7

MDRRMC SAN GUILLERMO

- Continuous monitoring of AOR
- Continuous coordination with MDRRMC, BDRRMCs and other concerned agencies.
- Continuous monitoring of weather updates and widest dissemination from PAGASA re TD ""DODONG""
- Continuous IEC on Social Media page
- Strict Implementation of Liquor Ban
- RESCUE 802 personnel on duty 24/7

MDRRMC SAN ISIDRO

- Continuous monitoring of weather updates
- Continuous monitoring of flood-prone areas
- Coordinated with the BDRRMC
- Coordinated with the PNP and BFP
- Conducted DRRMC Emergency Meeting on 14 July 2023

MDRRMC SAN MANUEL

- Continuous monitoring of weather updates thru PAGASA and windy .com
- Continuous monitoring of water levels and flood-prone areas
- Rescue team, BFP, PNP, and BDRRMCs on standby 24/7
- continuous info dissemination of weather advisories thru the MDRRMO San Manuel Facebook page
- Maintained coordination with BDRRMC, BFP, PNP and DSWD
- Strict implementation of liquor ban
- Maintained all communications/hotline for assistance and emergency cases

MDRRMC SAN PABLO

- Continuous monitoring of weather updates from PAGASA
- Continuous coordination with BDRRMC, PNP San Pablo, and BFP San Pablo
- Information dissemination through MDRRMO- San Pablo FB Page and SMS
- continuous monitoring of AOR

MDRRMC SANTA MARIA

- Continuous monitoring of weather updates and flood advisory bulletin from DOST/PAG-ASA, PDRRMO, and OCD R2
- Continuous monitoring of water level from the Magat Dam advisory
- Continuous monitoring in low-lying barangays and Overflow bridge
- Continuous IEC thru text brigade and MDRRMC Santa Maria Facebook page
- Continuous coordination with PNP, BFP, and Barangay Captains
- Santa Maria Rescue on standby

MDRRMC STO TOMAS

- Continuous monitoring of weather updates from PAGASA and widest dissemination thru call and SMS
- Continuous monitoring of AOR
- Rescue team on standby
- Activated Emergency Operations Center.
- Close coordination with PNP, PNP-SAF, BFP, TPOSO, BDRRMC
- Prepositioned food packs
- Response assets on standby
- Conducted PDRA on July 14, 2023 at 9AM.

MDRRMC TUMAUNI

- Continuous monitoring of weather updates from PAGASA
- Continuous monitoring of low-lying barangays
- Rescue 811 on standby
- Coordinated with the BDRRMC
- Conducted pruning of trees in different barangays in coordination with BFP and ISELCO II personnel

MDRRMC CABAGAN

- Continuous monitoring of all PAGASA weather advisories and typhoon bulletins
- Raising of alert status based on PAGASA Regional Services Division and NDRRMC
- Intensify MDRRMO and CRT 911 preparedness and early warning activities
- Cabagan Rescue (CRT 911 on standby).
- Prepare public weather information board and public service announcements
- Information dissemination on national issuances and local directives
- Logistical support team, security and safety personnel, stockpile of food and non-food items ready for distribution
- Prepare and disinfect evacuation centers in accordance with the DOH guidelines on physical distancing, wearing of PPEs, and sanitation to reduce transmission and contact of COVID-19
- Vigilantly monitor areas showing signs of landslides, such as tension cracks, seepages, terracettes, tilting of tress, etc.
- On-going tree pruning and De-clogging of canals of BDRMMCs

MDRRMC ALFONSO CASTAÑEDA

- Continuous monitoring of AOR

MDRRMC BAGABAG

- Continuous monitoring of AOR
- Conducted coordination and water level monitoring

PDRRMC Quirino

- Continuous coordination with MDRRMOs and other member agencies;
- Continuous monitoring of AOR
- Continuous dissemination of weather advisories;

CAAP

- Continuous monitoring and dissemination of weather updates;
- Close coordination with Cagayan Valley DRRM Council member agencies.

DA RFO2

- Information dissemination to update farmers re TD "DODONG" through DZDA radio programs, DA-RFO2 Facebook Page and other commercial radio stations in the Region.
- Conducted DRRM meeting in preparation for the typhoon.
- Standby shredders and choppers from Research Stations to be used for any damaged corn for silage making.
- Conducted field monitoring and assessment in Buntun Bridge, Enrile and Peñablanca in Cagayan where Tropical Cyclone Wind Signal No 1 is hoisted.
- Attended Response Cluster Meeting re TD DODONG on July 14,2023.

DOH R2

- DRRM-H Operation Center (OpCen) is on 24/7 operations
- Active monitoring of health advisories thru quad-media 24/7.
- 24/7 Operations of Regional ONELINE Command Call Center.
- Continuous posting and information dissemination of Disaster-related Preparedness and Response in all

media platforms.

MDRRMC ECHAGUE

- Continuous monitoring of weather updates.
- Continuous monitoring of overflow bridges.
- Response teams on Standby 24/7.
- Continuous Information Dissemination through MDRRMO Echague Facebook Page.
- Maintained all communication/Hotline of Echague Rescue for inquiries and for all emergency assistance.

MDRRMC GAMU

- LDRRMO conducts time to time monitoring of TD "DODONG" maximizing all available communication resources.
- On standby for possible disaster response.
- Continuous monitoring of AOR.
- Standby MOA with groceries and pharmacies.

MDRRMC ALFONSO CASTAÑEDA

Continuous monitoring of AOR.

- Emergency Operations Center on 24/7 operation
- Radios are fully functional, 24/7 hotline on strict monitoring of incoming calls
- Monitoring warning and other advisories issued by DOST-PAGASA, DENR-MGB, and other surveillance agencies
- Prepositioned response assets, relief goods, medical supplies and other logistics
- Rapid Deployment Teams/s on standby and alert status;
- Continuous dissemination of weather updates through the MDRRMO Alfonso Castaneda official Facebook page and monitoring of AOR particularly in highly susceptible areas for flooding and landslides
- All Evacuation Centers are available and operational
- Strict observance of Minimum Public Health Standards (MPHS) and ensuring
- adherence to NDRRMC's, DOH and Local Health Office Guidelines on COVID-19 Preparedness Measures
- Conduct Extensive information dissemination
- BDRRMC to closely monitor their respective AOR for any eventuality
- Continuous monitoring of flood and landslide prone areas.

MDRRMC ARITAO

MDRRM OpCen raised BLUE ALERT STATUS as per PDRRMC Memorandum Order No. 65 series of 2023 "PREPARATIONS FOR THE LOW-PRESSURE AREA AND SOUTHEAST MOONSOON 'TROPICAL DEPRESSION DODONG"

- Disseminated advisory to all Punong Barangays
- Activated BLUE ALERT STATUS of the OPCEN
- Continuous monitoring of all river systems within the AOR
- Continuous coordination with RHU, DILG, PNP BFP and Barangay Officials in cases of emergencies
- EOC is still on continuous monitoring for COVID 19 with Standby Medics and Ambulance to facilitate transport in case of emergency.
- EOC is on 24/7 operations
- Sent daily Situational Report to NUEVA VIZCAYA LDRRMO group chat and OCD Region 2
- Assisted on the "TOUR DE VIZCAYA 2023" within the AOR.

MDRRMC DIADI

- MDRRM Operation Center on BLUE Alert status.
- Disseminated weather advisories to BDRRMCs and to the public thru multimedia Platform.

- Prepared logistics and equipment.
- Continuous monitoring of AOR.

MDRRMC DUPAX DEL NORTE

- Dupax del Norte Emergency Response Team (DNERT) on 24/7 standby for any eventuality
- Continuous monitoring of weather conditions & road status
- Standby rescue vehicles, ambulance, and rescue heavy equipment
- MDRRMC Hotline and Handheld radios were fully functional and available
- Attended calls, texts, and social media inquiries.

MDRRMC DUPAX DEL SUR

- MDRRM OpCen raised BLUE ALERT STATUS as per CVDRRMC Memorandum Order No. 66 series of 2023 "EMERGENCY PREPAREDNESS AND RESPONSE (EPR) PROTOCOLS AND RAISING OF ALERT STATUS TO BLUE AT CVDRRMC AND LDRRMOCs Tropical Depression "DODONG"
- Disseminated advisory to all Punong Barangays
- Monitoring of river systems in the AOR
- LGU-Responder on standby to assist in case of emergency situations
- Continuous monitoring and close coordination with BDRRMCs
- Ensured Evacuation Centers are available and operational
- Rescue equipment and supplies are prepositioned in case of emergency situation
- Maintained all communication/hotline of MDRRM OpCen and personnel open for inquiries.

MDRRMC KAYAPA

- Maintained all the communication/hotline of rescue command center open for inquiries and emergency assistance
- Advises Kayapa Emergency Response Team (KERT) to be on heightened alert status in case of emergency situations
- Continuous monitoring of Area of Responsibility (AOR)
- EOC raised to Blue Alert Status
- Continuous monitoring of PAGASA weather updates
- Rescue vehicles and equipment are on standby.

MDRRMC KASIBU

- Disseminated Memorandum Order no. 177 re: EMERGENCY PREPAREDNESS AND RESPONSE (ERP) PROTOCOLS AND RASING OF BLUE ALERT STATUS AT THE CVDRRMOC and LDRRMOC ICOW TROPICAL DEPRESSION "DODONG" to all Punong Barangays and MDRRMC Members
- MDRRM Operation Center open 24/7 to monitor possible incidents
 - Raised the alert status of MDRRM Operations Center to Blue
 - Continuous monitoring and close coordination with BDRRMCs
 - Rescue equipment and supplies are prepositioned
 - Kasibu Response Unit on standby to assist in case of emergency situations and
 - Maintained all communication/ hotline of MDRRM OpCen and personnel open for inquiries.

MDRRMC LAL-LO

- EOC on BLUE ALERT status;
- Rescue 35 on standby with assets ready for deployment as the need arises
- Checked the functionality of equipment (including SAR, Clearing, Motorized vehicles, and others)
- Continuous monitoring and dissemination of DOST-PAGASA weather updates via social media platforms

- Continuous tracking of TD ""DODONG""
- Continuous monitoring of major roads, bridges, and streets via CCTVs
- Continuous coordination with MDRRMC and BDRRMCs
- Continuous water level monitoring at the Cagayan River
- Submission of Sitreps to OCD, PDRRMO, DILG, among others
- Ensured the availability of Evacuation Centers
- Ensured all lines of communication were open and readily available to the public

PAGASA NORTHERN LUZON SERVICES DIVISION

- Disseminates Tropical Cyclone Bulletins, advisories, and other relevant information to CVDRRMC, PDRRMCs, Media, and other stakeholders.
- Attended to queries of media, partner NGAs, LGUs, etc.;
- Presented weather updates during Response Cluster Meeting/PDRA on 14 July 2023.

MGB R2

- MGB RO2 Geohazard Operations Center is on monitoring status for the possible effects of TD "DODONG" in Region 2;
- In close coordination with MGB Central Office and other MGB Regional Offices for the updates and effects of TD AMANG via Facebook messenger;
- Attended the CVDRRMC Pre-Disaster Risk Assessment (PDRA) core group meeting re: TD "DODONG" on July 14, 2023.
- Forwarded the MGB Cumulative Brgy List 14 July 2023 2AM from MGB Central Office to OCD2, DILG2, PIA2, PDRRMO CAGAYAN, PDRRMO BATANES, PDRRMO ISABELA, PDRRMO QUIRINO, PDRRMO NUEVA VIZCAYA, and to the other concerned agencies.
- Issued GEOHAZARD ADVISORIES to the PDRRMOs, PLGUs, and affected municipalities.

DSWD FO2

- The Field Office 02 released an advisory ordering Disaster Response Management Division (DRMD), Field Office Quick Response Teams (FO QRTs), Social Welfare and Development Teams (SWADTs), and Provincial/City/Municipal Action Teams (P/C/MATs) to stay in their respective areas of responsibility (AOR) for possible activation/ deployment;
- The Field Office 02 continuously monitors and disseminates Tropical Cyclone Bulletins of the Philippine Atmospheric, Geophysical and Astronomical Services Administration (PAGASA) and General Flood Advisory issued by the National Disaster Risk Reduction and Management Council (NDRRMC) to the SWADTs and P/C/MATs in the region;
- Continuous monitoring of areas under Tropical Cyclone Wind Signal and low-lying areas susceptible to flooding and landslide in the region through SWADTs/P/C/MATs; and
- Ensured availability of Food and Non-Food Items (FNIs) at any given time.
- The Field Office 02 attended the Pre-Disaster Risk Assessment (PDRA) Core Group meeting relative to the preparedness response of every member council of Cagayan Valley Disaster Risk Reduction Council (CVDRRMC) re: Tropical Depression ""DODONG"".

POLICE REGIONAL OFFICE 02

- On heightened alert status ICOW TD ""DODONG"";
- Activated respective Provincial/municipal Disaster Incident Management Task Group;
- Coordinated with respective Provincial/City/Municipal Disaster Risk Reduction Management Council (PDRRMC/CDRRMO/MDRRMC) re TD "DODONG";
- Conduct showdown inspection, inventory, and preposition of all Search, Rescue, and Retrieval (SRR) equipment in the vantage area;
- Account and prepare Search, Rescue & Retrieval personnel and Reactionary Standby Support Force;
- Conducts "Operation TAMBULI", especially in low-lying barangays and flood-prone areas;
- Assist in the possible preemptive or forced evacuation of affected residents depending on the situation in

your AOR;

- Conduct timely and rapid disaster response such as SRR operation, relief operation, emergency medical evacuation, security to main routes, clearing operations, and traffic management, if the situation so warrants;
- Posting of disaster management and response activities on social media using your official FB accounts to update the community;
- Directed all concerned Chiefs of Police and Force Commanders to immediately report the real-time situation within their AORs (e.g. flooded areas, eroded highways/roads, or any significant incidents with clear photos) in relation to "TD "DODONG"" for the immediate information of the Regional Director and members of the Command Group;

BFP RO2

- Coordinated with DILG, PDRRMC, and LDRRMCs in the conduct of local PDRA and undertake preparedness and response protocols;
- Intensified conduct of OPLAN PAGHALASA in line with typhoon;
- Continuous monitoring of PAGASA weather advisories and bulletins;
- Conducted close coordination with the local DRRMO and other agencies for possible effects and/or hazards brought about the weather disturbances;
- Ensured availability of BFP Assets and Personal Protective Equipment at all times;
- Vigilant monitoring with AOR for the possible rise of waters prone to flooding especially in areas proximal to river channels and flood plains (prioritize areas that are highly susceptible to recent and repeated flooding for monitoring);
- Monitored houses along esteros and riverbank for possible riverbank erosion, debris flow, and flooding;
- Conducted monitoring of landslide-prone areas including moderately sloping ground with creeks/gullies;
- Strict observance of precautionary measures in responding to Search and Rescue Operations, Medical Response, and Mass Evacuation;

PDRRMC Batanes

- Continuous monitoring of AOR;
- Continuous dissemination of weather updates/advisories;
- Attended PDRA Core Group meeting for TD "DODONG" on 14 July 2023.

PDRRMC Cagayan

- PDRRMO EOC on 24/7 monitoring of weather advisories and bulletins;
- Close coordination with local C/MDRRMCs in their respective AOR;
- Continuous monitoring of flood and landslide-prone areas in AOR and shall enforce pre-emptive evacuation if the situation warrants;
- Declaration of suspension of classes from pre-school to Senior High School on 14 July 2023.

MDRRMC ALCALA

- Alcala Emergency Response Team (ALERT) and MDRRMO Staff on monitor.
- Continuous monitoring of water level at Tupang Bangkero using the Water Level Monitoring System
- Close Coordination with PNP, BFP, and other rescue group and volunteers and BDRRMCs
- Continuous Monitoring on the track of Tropical Depression ""DODONG"" and dissemination of advisories

MDRRMC ALLACAPAN

- Monitoring on Weather Update through PAGASA;
- Dissemination of Weather Advisory via social media;
- Continuously monitor track of TD "DODONG";
- EOC on BLUE Alert Status since 14 July 2023
- Rescue Assets on Standby.

MDRRMC BAGGAO

- Continuous water level monitoring, continuous monitoring of weather updates
- Suspended scheduled creek cleaning

MDRRMC BUGUEY

- Continuous monitoring and information dissemination of PAGASA weather updates thru Text and Chat Brigade to BDRRMC Group chat
- The MDRRMC and BDRRMC personnel, continuously monitor the low-lying barangays within their AOR
- The MDRRMC and BDRRMC members are on standby
- Activated EOC
- Prepared the availability and readiness of the evacuation center

MDRRMC CLAVERIA

- EOC blue alert status since 14 July 2023
- Continuous monitoring and information dissemination of PAGASA weather updates thru Text and Chat Brigade to BDRRMC Groupchat
- The MDRRMC and BDRRMC personnel, continuously monitoring the low-lying barangays within their AOR
- Prepared the availability and readiness of evacuation center
- Continuous monitoring of TD "DODONG" track.

MDRRMC ENRILE

- Information dissemination of weather updates through the official Facebook Page and Public Address System
- Activation of EOC on BLUE ALERT STATUS
- Inventory of Water Assets, Manpower, and Responder
- Response Team on Standby
- MDRRMO continuously monitors the track of the typhoon and will coordinate and communicate alerts and issue advisories to the 22 barangays through BDRRMC
- Close Monitoring to all flood-prone Barangay.

MDRRMC GATTARAN

- Activated EOC
- Prepositioned equipment
- Prepositioned relief goods
- Prepared evacuation Centers
- RESCUE 721 is on standby
- Continuous monitoring of weather updates from PAGASA
- Continuous monitoring of water level
- Close coordination with BDRRMC and other concerned agencies

MDRRMC IGUIG

- EOC on Blue Alert Status since 14 July 2023.
- Continuous monitoring of weather and water level updates
- Continuous dissemination of weather updates through social media platforms
- Continuous coordination with partner agencies
- Continuous dissemination of weather and water level updates to BDRRMC's thru SMS and Messenger
- Prepositioned of F/NFI
- MDRRMO and RESCUE 517 personnel on alert and standby status.

OCD RO2/Cagayan Valley RDRRMOC

- Continuous monitoring of the regional situation;
- Continuous dissemination of weather updates/advisories to Cagayan Valley RDRRMC member agencies, P/C/MDRRMCs, Media, and other stakeholders thru SMS, Viber, social media, and Text blast system;
- Close coordination with P/C/MDRRMOs in the Region;
- Continuous monitoring of the region's major river systems and tributaries, including the water sources from the Sierra Madre Mountains, Cordillera Mountains, and others and Magat Dam;
- Checked and ensured that the backup communication system of OCD/CVDRRMOC are operational.
- Participated in the daily Radio connectivity testing of the OCD-Central Office.
- CVDRRMC activated EPR protocol to Bravo and maintained the Blue Alert Status of the CVDRRMOC as of 14 July 2023 at 6:00 AM;
- Issued CVDRRMC Memo No. 65 s 2023 dated 13 July 2023 re: Preparations for the Low-Pressure Area (LPA) and Southwest Monsoon;
- Issued CVDRRMC Memo No. 66 s 2023 dated 14 July 2023 re: Emergency Preparedness and Response (EPR) Protocol to BRAVO and Raising of Blue Alert Status at the CVDRRMOC and LDRRMOCs ICOW Tropical Depression ""DODONG"";
- Conducted Response Cluster Meeting / Pre-Disaster Risk Assessment on 14 July 2023 at 9:30 AM.

MDRRMC LASAM

- Continuous water level monitoring; continuous dissemination of weather updates/advisories;
- Hotline numbers open for inquiries or any emergency public assistance; DARE Rescue 1204 on standby for possible mobilization;
- Preparation of evacuation center and SAR logistics.

MDRRMC PAMPLONA

- EOC blue alert status since 14 July 2023.
- Continuous monitoring and information dissemination of PAGASA weather updates thru Text and Chat Brigade to BDRRMC Group chat
- THE MDRRMC and BDRRMC personnel, continuously monitor the low-lying barangays within their AOR
- Prepared the availability and readiness of the evacuation center
- Continuous monitoring of TD ""DODONG""
- Close coordination with PNP, BFP, MARITIME GROUP and BDRRMCs
- Response team on standby

MDRRMC PEÑABLANCA

- Activated EOC
- Continuous monitoring on the track of TD ""DODONG""
- Continuous Water Level Monitoring
- Response Team- Rescue 24 on standby.
- Punong Barangays were advised thru text messages for necessary preparedness and monitoring
- Close coordination with PBs, PNP, BFP, and 77th IB
- Prepositioned food and non-food items
- Submission of SitRep and monitoring report to DILG, PDRRMC, and OCD

MDRRMC PIAT

- Continuous monitoring of water level
- Close Coordination with PNP, BFP and Brgy. Officials
- Continuous information dissemination of weather updates of PAGASA thru short text messaging, messenger, and social media page
- Continuous Monitoring on the track of Tropical Depression ""DODONG""

MDRRMC RIZAL

- EOC on BLUE ALERT STATUS
- Standby rescue unit
- Continuous monitoring and dissemination of PAGASA weather updates through Facebook and Messenger and Oplan Tambuli by the Rizal Police Station
- Continuous monitoring of lifelines
- Coordination with partner agencies
- Close coordination with every Barangay thru text and messenger

MDRRMC SANTA ANA

- Continuous monitoring of weather updates thru DOST PAGASA
- The MDRRMC and BDRRMC personnel, continuously monitor the low-lying barangays within their AOR
- The MDRRMC and BDRRMC members are on standby
- Activated EOC
- Prepared the availability and readiness of the evacuation center

MDRRMC SANTO NIÑO

- Information dissemination of weather updates through the official Facebook page.
- Coordination with partner agencies.
- Close coordination with BDRRMC's Officials thru txt and messenger
- Activation of EOC
- Response Team on Standby.
- Prepositioned of rescue tools and equipment.

MDRRMC SOLANA

- EOC on blue alert status
- Continuous monitoring and information dissemination of PAGASA weather updates thru Text and Chat Brigade to BDRRMC GC
- BDRRMC personnel, continuously monitor the low-lying barangays within their AOR and report to MDRRMC
- MDRRMC and BDRRMC members are on standby with prepositioned equipment

MDRRMC TUAO

- Rescue 193 on standby
- Continuous monitoring of water level
- Close coordination with PNP, BFP, and other rescue groups and volunteers
- Close coordination with Barangay Disaster Risk Reduction and Management Committee
- Continuous information dissemination
- Continuous monitoring on the track of Tropical Depression "DODONG"

PDRRMC ISABELA

- Cascaded weather advisories, warnings, and precautionary measures thru LED walls along Maharlika Hi-way and to all constituents down to the barangay level through social media.
- Constant/continuous monitoring of the following:
 - a. Weather updates from PAGASA
 - b. Monitoring of Magat Dam status
 - c. Monitoring of all flood-prone and landslide-prone areas
 - d. Monitoring of the status of roads and bridges
- Prepared WASAR equipment and prepositioned floating assets for possible augmentation.
- Sent weather advisories and updates to all Local Chief Executives (LCEs) and C/MDRRMOs through Viber group and text messages.
- Continuous coordination with the different Barangay Officials and C/MDRRMOs.

- Conducted operations briefing of DART Rescue 831 personnel.
- PDRRMO Operations Center is on Blue Alert Status.

MDRRMC ALICIA

- Continuous monitoring of weather updates thru PAGASA DOST
- Continuous monitoring of water levels of Ganano River and low-lying Barangay
- Rescue team, BFP, PNP, and BDRRMCs on standby 24/7
- Continuous info dissemination of weather advisories thru the MDRRMC ALICIA FB page
- Maintained coordination with BDRRMC, BFP, PNP, and DSWD
- Maintained all communications/hotlines for assistance and emergency cases.

MDRRMC ANGADANAN

- Continuous monitoring of weather updates from PAGASA DOST re ""DODONG""
- Continuous monitoring of AOR
- Continuous monitoring of water level at Cagayan River at Pigalo Bridge
- Rescue Angadanan standby 24/7

MDRRMC AURORA

- Continuous monitoring of weather updates thru DOST PAGASA
- Continuous monitoring of AOR
- Rescue 811 on standby 24/7

MDRRMC BENITO SOLIVEN

- Activated EOC
- Continuous Monitoring AOR
- Continuous monitoring of flood/landslide-prone areas
- Monitoring of water level along riverbanks and low-lying barangays
- Coordination with Barangays thru LNB for situation reporting and updates in Community
- Continuous monitoring of weather updates thru DOST PAGASA, OCD, DILG, PDRRMO, and other reliable network sources
- Continuous IEC thru MDRRMO FB PAGE

CDRRMC CAUAYAN CITY

- Emergency Operations Center activated to blue alert
- Incident Management Team on standby
- Continuous monitoring of the status TD ""DODONG"" thru PAGASA and other weather agencies
- Continuous dissemination of early warnings to 65Barangays of Cauayan City via two-way radio thru BEOC, social media accounts, and text blast application regarding the status of LPA
- Informed DRRMC from time to time
- Rescue 922 on 24/7 duty and strategically pre-positioned to areas of Cauayan (Quick Response Base(s))
 - o QRB-1, Barangay Cabaruan (Poblacion)
 - o QRB-2, Barangay Villa Luna (East Tabacal Region)
 - o QRB-4, Barangay Buena Suerte (West Tabacal Region)
 - o QRB-5, Barangay Maligaya (Forest Region)
- Checked and prepared water assets
- Sending situation report/s to all agencies concerned
- BGD Command Center on 24/7 duty

Region 3

OCD 3

- Maintained the WHITE Alert Level Status of RDRRMOC3 re TD "DODONG"
- Attended the Weather Update re Low Pressure Area (now TD "DODONG") via Zoom on 14 July 2023.
- Attended the Coordination Meeting for TC "Dodong" and Southwest Monsoon via Zoom on 15 July 2023
- Disseminated 24 Hour Public Weather Forecast, Rainfall Advisories and Thunderstorm Advisories to all local DRRMOs and member line agencies thru SMS, Facebook, Messenger, and emails.
- Continuously monitored landslide-prone and low-lying areas all over Central Luzon.
- Continuously monitored roads, bridges, dams and rivers within the area of responsibility
- Closely monitored weather conditions in all seven (7) provinces and two (2) HUCs in Central Luzon

DOH CLCHD

- Received email from DOH - Central Office Advisory on Declaration of Code White Alert Level from Tropical Depression "Dodong".
- Disseminated code white alert to PHOs, PDOHs and DOH Hospitals.
- Alerted PDOH personnel and all HRH in the province.
- Prepositioned and allocated Php 75,000 worth of assorted medicines for every Province of Central Luzon.
- Continuous coordination with PHOs and PDOHs.
- Coordinated with MDRRMO, other local authorities and Local Health for Monitoring of AORs/rapid health assessment and surveillance.
- Prepositioned available logistics to different LGUs.
- Continuous monitoring of the situations, gathered data and health situation updates.

DA RFO3

- Coordinated with the LGUs to update their Planting Reports.
- Monitoring of low-lying areas in the region.
- Inventory of buffer stocks.

DILG 3

- Closely coordinated with their respective RDRRMCs, especially those with areas that recently experienced extended or prolonged rain events and/or landslides/floods
- Activated the Emergency Operations Centers and Disaster Online Reporting and Monitoring System (DORMS) for TD "DODONG" effective 14 July 2023
- Monitoring of the PAGASA Critical Cyclone Track Chart (CCTC) for L!STO Protocols for potential areas at risk and caused its widest dissemination
- Advised all concerned LGUs to establish critical preparedness actions based on the Operation L!STO Protocols, and DILG Memorandum Circular No. 2020-125 - LISTO SA TAG-ULAN AT COVID-19: Preparedness Measures of LGUs for the Rainy Season CY 2020, and prioritize the health and safety of all response personnel and evacuees, the prepositioning of supplies and equipment;
- Reminded LGUs to assess the structural integrity of the structures that will be used for evacuation and other related purposes, and ensure that they can withstand the strong winds and heavy rains brought about by the tropical cyclone
- Continuous monitoring of situation within their respective areas of responsibility
- Activated the Regional Operations Center on 24/7 basis
- Disseminated weather bulletins, cyclone tracks, MGB Brgy List, and other related weather bulletins and issuances to field offices
- Activated DORMS and monitored the presence of LCEs
- Monitored the submission of Situation Reports from field offices
- MDM Cluster on standby

DSWD FO3

- Activated its Rapid Deployment Team (RDT) thru the Disaster Response Management Division on 24/7 duty likewise, SWAD offices are on/skeletal and standby for the continuous monitoring of the weather disturbance
- Coordinated with Botolan, Zambales thru SWAD Team for their request for food packs

AURORA PDRRMC

- On 14 July, 2023, issued PDRRMC Memorandum No. 2023-32 re: Emergency Preparedness Protocols and PDRRMOC Blue Alert Status ICOW Tropical Depression "Dodong".
- Response Clusters on stand-by ensuring province-wide prepositioning of resources (manpower, vehicle, equipment, medicines, food and non-food items) in preparation for TD Dodong.
- Conducted monitoring of water levels in major Rivers (Aguang River, Baler & Culat River, Casiguran) using the EWS Water Level Monitoring installed in their respective bridges.
- Conducted ocular inspection of Automatic Weather Station in ATC compound, Calabuanan, Baler.
- Conducted ocular inspection of permanent evacuation center at ATC Compound, Calabuanan, Baler.
- Ensured readiness of rescue vehicles and equipment (SAR Equipment, Back up power storage, Water and Land Assets)
- EOC personnel from PDRRMO Aurora render duty at the Provincial Emergency Operation Center to monitor the overall situation of the province ICOW TD Dodong.
- Continuous weather monitoring and dissemination.
- Continuous coordination with Municipal DRRM Councils and concerned agencies for purposes of monitoring of any untoward incident, monitoring of water tributaries and high-risk areas.

BALER MDRRMC

- Pre- Disaster Risk Assessment: No direct effect over the landmass especially in Baler Area.
- Continuous monitoring and ensure the timely dissemination of Weather Advisories from PAGASA down to the BDRRMC.
- MDRRMC Operation Center maintains the BLUE Alert Status.
- Gale warning flags (GREEN) remained raised to inform that sea travel is safe within the area
- Ensured the availability of food and non- food items as need arises.
- Ensured the readiness of identified evacuation centers.
- Standby Funds: A total of P 3,108,361.80 from the 30% QRF.

DINGALAN MDRRMC

- Continuous monitoring of all response clusters.

DINALUNGAN MDRRMC

- Coordinated with MDRRMC members for initial preparedness measures.
- Disseminated weather bulletins to the M/BDRRMC for information, guidance and appropriate preparedness actions.
- PAGASA Weather Update monitoring
- Monitoring of flood prone, low lying and coastal areas.

DIPACULAO MDRRMC

- All LDRRMCs EOC within the AOR activated to 24 hours operation and under BLUE Alert Status
- Issued MDRRMC Unnumbered Memorandum Re: MDRRMO- EOC under Blue Alert Status and shall implement the protocols under Alpha EPR actions
- Issues Directives, Advisories including Memorandum to all f Local DRRMCs including BDRRMCs
- Issued Advisory for the the Implementation of "NO SWIMMING and NO FISHING ZONE POLICY"
- All IMT members and MDRRMC Response Cluster Agencies on Stand-by for possible DRRM operations
- Continuous monitoring of situation and weather condition of the 25 barangays
- Continuous dissemination of PAGASA weather updates thru VHF radio communications and social media accounts to all concerned BLGU's
- Directed BDRRMCs to conduct continuous monitoring of their respective AOR and undertake preparedness actions especially for those residents along coastal, low- lying areas, and those prone to rain- induced landslides
- Resources and assets are already prepositioned and ready for deployment including 500 Food Items and 1000 Non- Food Items (hygiene kits) and response teams from BFP, PNP and Disaster Volunteers
- Conducted monitoring of water levels along waterways, rivers and creeks
- Conducted ocular inspection of all EWS and Facilities

- Conducted ocular inspection all permanent evacuation centers
- Activated temporary evacuation centers (schools) through their respective district supervisors and head teachers
- Conducted coordination with all DRRM Partners for Preparedness and Response for the enforcement of the MOA
- All Municipal RDANA Team Members are activated and on-stand by for deployment if the need arises
- All response vehicles are on stand-by and available for deployment
- Conducted inventory and functionality of rescue equipment
- Issued directives to all DRRM Volunteers for possible deployment and activation
- Rural Health Unit on Stand-by with 24 hours duty teams to provide medical assistance with available emergency medicines

CASIGURAN MDRRMC

- Convened LDRRMC within 24 hours upon receiving a severe weather bulletin.
- Reviewed LDRRMC/Contingency Plans and Hazard Risk Maps
- Response plan includes actions ensuring compliance of minimum public health standards
- Organized Administrative/Logistical Support Team
- Organized Search, Rescue and Retrieval Teams
- Organized Security Teams
- Organized Medical Teams in ECs
- Organized Clearing Operations Team
- Organized Monitoring and Reporting Team
- Activated 24/7 Emergency Operations Center
- Activated Incident Command System
- Conducted inventory of supplies, equipment and stockpile of goods
- Assessed Evacuation Centers (functionality and safe use)
- Placed adequate guide markers at strategic locations for evacuees and operations teams
- Informed Punong Barangays of weather advisory
- Disseminated public warnings thru established warning systems and weather bulletins, especially families in identified danger zones
- Warned fisherfolks to take precautionary measures when going out to sea
- Issued prohibitions for sea voyage and fishing (at sea, lakes, rivers and other deep waters) and prevented people to cross any body of water
- Advised households to prepare survival kits/ secure roof, wall, power lines

SAN LUIS MDRRMC

- Continuous monitoring of weather conditions and dissemination of weather updates to BDRRMCs and general public.
- Response teams directed to be on standby status for possible deployment as need arises.
- All Barangay DRRM Operation Centers are advised to continuously monitor their AOR and frequently inform the public to take appropriate actions as necessary.
- All concerned agencies and BDRRMCs ensured that all precautionary measures are being undertaken. Warning advisories are disseminated to the public, emergency communications are functional/available and response resources are on standby for mobilization including the availability of relief goods and readiness of evacuation centers.
- Continuous observance of COVID-19 safety and health protocols during the entire activities related to TD "DODONG".
- Conducted onsite inspection of all water tributaries and tourist spots within the municipality.
- Inventory of available relief goods and made coordination with the suppliers under MOA: - 100 hygiene kits
- Raised alert status into Blue effective 14 1700H July 2023
- Continuous provision of weather updates and warnings to the BDRRMCs
- Ensured the readiness of evacuation centers per barangay as need arises.
- Coordinated to the Municipal Tourism Office on the Status of Ditumabo Mother Falls

BATAAN PDRRMC

- Continuously monitored situation within the AOR

ABUCAY MDRRMC

- Convened and alerted the Barangay and Municipal DRRM Council on the impending threat of TD "DODONG" within their AOR

- Conducted inventory and pre-positioning of rescue equipment ready for stand-by
- Continuous posting and checking of group chat (Messenger, Viber) as well as with radio communication and FB page for weather dissemination and real time monitoring with MDRRMC's and Barangay DRRMC.
- Continuously monitored situation within the AOR

BULACAN PDRRMC

- Activated Operation Listo and Incident Management Team
- Coordinated with Provincial Social Welfare and Development Office (PSWDO) with regards to evacuation centers and food items
- Coordinated with Meralco, Prime Water, Telco and NLEX regarding their service during inclement weather
- Prepositioned of personnel and resources
- Continuous monitoring of Tropical Depression "DODONG" using DOST PAGASA, Windytv, Typhoon 2000, and NoGaps
- Disseminated PAGASA Weather Bulletin/Angat, Ipo and Bustos Dam updates via text message and Group Chat to all C/MDRMMOs, Member Agencies, NGOs, GAs and other partners.
- Regular reading/receiving of observation from rain gauges and water level stations located in different areas in the province.

BOCAUE MDRRMC

- Bocaue Rescue Team was put on Blue Alert status and Disaster Emergency Operations Center was activated 24/7
- All rescue equipment, PPGs and stockpiles are pre-positioned.
- All Evacuation Centers have been organized and reviewed Evacuation Plan.
- Requested and activated BDRRMC for progress reports on their respected barangay
- All Public and Private Schools are given Daily Weather Updates for proper recommendations on possible suspension of classes and activities.
- Continuous monitoring of Tropical Depression "DODONG" at MDRRMO Emergency Operation Center.

CALUMPIT MDRRMC

- Activated Operation Listo
- Continuous monitoring of the situation ICOW Tropical Depression "DODONG" thru radio, TV, OCD3 SMS and various social media platforms
- Activated 24/7 Operation Center

CITY OF SAN JOSE DEL MONTE DRRMC

- Activated Emergency Operations Center (EOC)
- LDRRMC Response Clusters conducted PDRA
- Activated ICS
- Check list of resources needed
- Organized Administrative/Logistical Support Team
- Organized Search, Rescue and Retrieval Teams
- Organized Security Teams
- Organized Medical Teams in ECs
- Organized Clearing Operations Team
- Organized Monitoring and Reporting Team
- Continuous dissemination of public warnings thru established warning systems and weather bulletins, especially families in identified hazard prone areas
- Conducted inventory of supplies, equipment and stockpile of goods
- Coordinated with members of LDRRMC Response Clusters
- Prepare Notice of Meeting for LDRRMC members to conduct PDRA meeting regarding effects/ impacts of Southwest Monsoon enhanced by TD DODONG according to DOST-PAGASA
- Cancelled travel authority of SAR and frontline personnel
- Continuous monitoring and dissemination of weather forecast for TD DODONG
- Conducted damage assessment in areas affected by flash floods

MARILAO MDRRMC

- Activated Emergency Operations Center and disaster monitoring system.
- Continuously monitored and disseminated the 24-Hour PAGASA Weather Forecast, Severe Weather Bulletin and DILG CODIX issuances for the potential risk areas.
- 24 hours monitoring of CCTV located at flood and flash flood prone areas.
- Continuously monitored the barangay prone to flooding.
- Alerted BDRRMC members for close coordination and monitoring the situation.
- Continuously monitored the situation of the municipality thru radio, telephone, mobile messages and social media.
- Posted updates in social media (Marilao Rescue Page).
- Rescue Teams on stand by
- Preposition of rescue equipment and supplies.
- Operation Listo for TD (Dodong)

PANDI MDRRMC

- Activated Emergency Operation Center
- Continuous coordination to DILG, BFP, Rescue Teams, PNP, and MSWDO
- Conducted regular reading/receiving of observation from rain gauges and water level stations.
- Continuous monitoring of the situation through radio, TV, fax, telephone, mobile messages and Social Media.
- Prepositioned of Stockpile and Emergency Response Assets.
- Conducted continuous coordination with BDRRMCs of high-risk areas
- Rescue team and Bert on Standby

PAOMBONG MDRRMC

- Continuously monitored situation within the AOR

OBANDO MDRRMC

- Continuously monitored situation within the AOR

NUEVA ECIJA PDRRMC

- Continuously monitored situation within the AOR

JAEN MDRRMC

- Continuously monitored situation within the AOR.

LICAB MDRRMC

- Continuously monitored situation within the AOR.

NAMPICUAN MDRRMC

- Continuously monitored situation within the AOR

PALAYAN CITY DRRMC

- Conducted high alert monitoring on weather condition and water level in all major rivers and bridges within AOR
- Conducted provision of early warning and advisories using social media platform through Facebook page
- Conducted early warning advisories to barangays officials, BDRRMC/Barangay EOC using two-way radio communication system specially in barangays situated in low lying areas along Pampanga River.
- All BDRRMC and Brgy. EOC on strict monitoring and stand-by, conducted alert and warning to residents with livestock/animals situated in low lying areas.
- Preposition of Rescue Vehicles, SAR Team and SAR TEA at EOC.

PAMPANGA PDRRMC

- PDRRMC Emergency Operations Center and Command and Control Center (C3) at PEO Compound, Sindalan, City of San Fernando Pampanga activated and prepositioned Disaster Response Equipment and Manpower on stand-by 24/7 along with other member agencies/offices.
- Continuous monitoring and coordination with Local DRRMCs on the overall situation of the 21 local government units

- Issued Advisories and Memorandums to PDRRMC and LDRRMOs:

1. On 13 July 2023, PDRRMC Memo No. 2023-061 to PDRRM Council Members re: Preparedness Activities and Continuous Monitoring re Low-Pressure Area and Southwest Monsoon
 2. On 13 July 2023, PDRRMC Memo No. 2023-062 to LCEs, thru C/MDRRM Officers re: Preparedness Activities and Continuous Monitoring re Low-Pressure Area and Southwest Monsoon
 3. On 14 July 2023, PDRRMC Memo No. 2023-063 to PDRRM Council Members re: Preparedness Activities and Continuous Monitoring re Tropical Depression "Dodong"
 4. On 14 July 2023, PDRRMC Memo No. 2023-064 to LCEs, thru C/MDRRM Officers re: Preparedness Activities and Continuous Monitoring re Tropical Depression "Dodong"
 5. On 14 July 2023, PDRRMC Memo No. 2023-065 to LCEs of Coastal Areas, thru C/MDRRM Officers re: Reiteration of Preparedness Activities and Continuous Monitoring in Coastal Areas re Tropical Depression "Dodong"
 6. On 14 July 2023, PDRRMC Memo No. 2023-066 to LCEs of Upland Areas, thru C/MDRRM Officers re: Reiteration of Preparedness Activities and Continuous Monitoring in Upland Areas re Tropical Depression "Dodong"
- Continuously monitored situation within the AOR

ARAYAT MDRRMC

- Activation of the Emergency Operation Center
- Coordination with all barangays in activation of BDRRMC.
- Regular Monitoring within AOR.
- Conducted roving to critical and high-risk areas (landslide and flood prone area. etc)

CANDABA MDRRMC

- Continuously monitored situation within the AOR

GUAGUA MDRRMC

- Monitoring of municipal waterways slight increase in water level
- Weather updates sent to MDRRC, BDRMMC, and school DRRMOs on typhoon status provided by PDRRMC.
- Posting of weather updates on the Municipal LED TV for general public information.
- Activated 24/7 Operation Center.
- Monitor rainfall status, water level of waterways and flooding status at 31 barangays in the locality

MAGALANG MDRRMC

- Activated 24/7 Emergency Operations Center.
- Continuous monitoring and roving within the area of responsibility.
- Conducted Evacuation Drill for flooding
- Conducted Water Level monitoring
- Conducted clearing operations at Amuko Creek

MEXICO MDRRMC

- Convened MDRRMC Emergency Meeting on 14 July 2023 to discuss preventive measures ICOW TD "Dodong"
- Issued Executive Order on the activation of Operation Center for 24/7 duty
- Activated the MDRRMC- Operation Center
- Prepositioned food and non-food items, rescue vehicles, equipment, tools and supplies.
- Conducted actual monitoring to the barangays and continuous coordination with BDRRMCs particularly those high risk barangays in flooding.
- Continuous dissemination of advisories to BDRRMCs and advised them to coordinate in MDRRMC- Operation Center in case of untoward incidents that may transpire in their area of responsibility.

MINALIN MDRRMC

- Convene meeting and conduct pre-Disaster Risk Assessments (PDRA).
- Activated MDRRMC Operations Center at 24/7 operation.
- Closely monitored weather condition and situation update within AOR.
- Conduct trimming of trees and vegetation control.
- Standby /prepositioning of vehicles, tools, equipment and personnel ready for deployment/immediate response.
- Continuous coordination with information dissemination via social media.
- Inventory of available relief goods and made coordination with the suppliers under MOA.

- Conducted site inspection of water tributaries, low lying areas and check gate within the municipality.

PORAC MDRRMC

- Convened MDRRMC
- Monitored updates and disseminated warnings, advisories, and other necessary information to all BDRRMC and member line agencies thru Facebook and Messenger to take precautionary measures against the possible impact of TD
- Ensured strict compliance with minimum health protocols in all activities taken relative to this weather disturbance
- Continuous monitoring of roads and water level of river
- Coordinated with BDRRMCs of landslide-prone and low-lying areas for possible response in line with the hazards of Tropical Depression
- Prepositioned of rescue equipment and vehicle
- Responders and rescue vehicles on stand by and ready for augmentation
- Continuous monitoring of area of responsibility

TARLAC PDRRMC

- PDRRMC ON BLUE ALERT STATUS, in constant coordination with LDRRMCs and partner agencies, closely monitoring the situation.
- Coordinated with TPPO, TOG3-PAF, 3rd Mechanized Infantry Battalion, 522ECB, DPWH, PEO and PEPO for pre-positioning and possible deployment of assets and personnel if the need arises
- Regular sending of advisories to all LDRRMOs to be on alert status and to closely monitor the situation in their AOR.
- Dissemination of sitreps to PGO/OCD and PDRRMC member agencies and offices via telephone calls, fax, SMS and thru email and social media.

ZAMBALES PDRRMC

- Activated Emergency Operations Center at Provincial Capitol
- Assessment of DPWH and Provincial Engineering Office on damaged side-road pavement at Pangolingán Zigzag Road, Palauig-Masinloc Boundary
- Deployment of heavy equipment to repair damaged road.
- PNP, 69IB, 306th Army Reserve on Standby at EOC.
- Conducted inspection of flooded national and provincial roads.
- Coordination with LGUs regarding evacuations and affected families
- PHO on white alert in compliance to advisory of CLCHD
- Provided relief packs to affected families

CASTILLEJOS MDRRMC

- Continuous monitoring of weather conditions and dissemination of weather updates to BDRRMCs and general public
- Conducted ocular inspection on flood prone areas
- Continuous monitoring of road conditions, low lying areas and landslide prone areas

IBA MDRRMC

- Organized SRR, Monitoring and Reporting Team
- Prepositioned DRR equipment
- Roving & Monitoring of flood prone areas
- Coordinated & reported to DILG, PDRRMO, & other concerned agency.
- Conducted pre-emptive evacuations in flooded areas

MASINLOC MDRRMC

- Mobilized Day Care Workers for provision of hot meals
- Activation 24/7 Emergency Operation Center
- SAR is out and currently operating
- Conducted Rescue and Evacuation Operations

PALAUIG MDRRMC

- Conducted roving and attempted evacuation of affected families, however families declined and signed waiver
- Continuous monitoring of reported flooded areas

SAN ANTONIO MDRRMC

- Close Monitoring of Flood Prone Barangays
- Prepositioned 500 emergency food packs and hygiene kits
- Prepositioned rescue equipment and vehicles for emergency evacuation
- DRRM personnel on standby
- MSWDO on Blue Alert Status
- Activated BDRRMCs
- Activated Blue Alert Status
- Continuous communication and monitoring of coastal barangays
- Monitoring of River Mouths
- Conducted clearing operations of fallen mango tree at Tribu Barangay Pundaquit, San Antonio, Zambales

SAN MARCELINO MDRRMC

- Activated 24/7 Emergency Operations Center
- Organized Monitoring and Reporting Team
- MDRRMO ERT on standby
- DRR Equipment prepositioned
- Close monitoring of weather condition in the AOR
- Monitoring of flood prone areas
- BDRRMCs active and on monitor in respective AORs and information dissemination

ANGELES CITY DRRMO

- Activated the Hydrometeorological Contingency Plan
- Emergency Operations Command Center activated 24/7 in monitoring for flooded areas in the city and will serve as the hub for monitoring and coordination.
- Coordinated with the BDRRMCs and 11 response clusters within the City
- Prepositioned and prepared the Rescue and Response equipment
- Transportation Vehicles ready to be deployed
- Main Evacuation in Mining is prepared. Evacuation Camp Management Team are advised to be on standby and 5 alternate evacuation centers are ready to serve as evacuation centers
- Monitored riverbanks water level, major roads and thoroughfares within the city
- Continuously monitored situation within the AOR

OLONGAPO CITY DRRMO

- Continuously monitored situation within the AOR

DPWH3

- Continuous monitoring/assessment of major roads, bridges and other infrastructures

MGB 3

- Continuous monitoring of situation within their respective areas of responsibility

CALABARZON

PNP (PRO IV-A)

- Attended RDRRMC CALABARZON Pre-Disaster Risk Assessment Meeting

QUEZON

PDRRMO

- Ensure the safety of all Council Members, EOC Personnel, IMTs, ERTs and the general public including tourists, passengers in terminals and ports all over the province through proper coordination and monitoring with our LDRRM Offices.
- Immediately respond to all emergency situations in the AOR.
- Preposition goods (Food and NFIs), equipment and vehicles in strategic points.
- All LDRRM Offices are required to develop Situational Report within the duration of TD DODONG's presence at PAR.
- Ensure active participation of accredited NGOs, radio groups, transportation, and community volunteers as a force multiplier in providing services during emergency management, road safety, and community watch during the operational period.
- Close and timely coordination with Local DRRM Offices.
- Attended RDRRMC CALABARZON PDRA Meeting

RIZAL

PDRRMO

- Maintained operational of 24/7 PDRRMO Open;
- Continuous monitoring of movement of TD Dodong;
- Continuous monitoring and coordination with LDRRMOs re: weather situation and any untoward incidents:
- Cascading of important weather bulletin, advisory, and other relevant information to LDRRMCs and PDRRMC;
- Disaster response and rescue equipment in operational readiness;
- Available stockpile of welfare goods;
- Dissemination of important weather bulletins, advisory, and other relevant information to LDRRMCs and PDRRMC;
- Information dissemination and public advisory in coordination with PIO;
- Continuous monitoring of AREAS OF CONCERN which includes flood and flashflood prone areas, landslide prone areas, road network - internal road circulation & external linkages
- Continuous monitoring of Laguna Lake water level;
- Issued office Operational Order regarding availability of Open duty;
- Equipment testing and maintenance
- Attended RDRRMC CALABARZON PDRA Meeting

MORONG MDRRMC

- The Emergency Operations Center (EOC) is still on Blue Alert Status
- LGU Personnel/ DRRMO on 24/7 operations
- Monitoring weather bulletin from PAGASA-DOST
- Local IMT on standby
- Continuous coordination with Local Responders, PNP, BFP, PCG and AFP
- Coordination meeting conducted on possible response efforts with members of BDRRMC, engineering and response clusters (PNP,BFP)
- Conducted PDRA yesterday, July 13, 2023; 3pm via zoom. d. Informed LDRRMC/ BDRRMC on weather updates, advisories, and bulletins and through group chat (Messenger)
- LDRRMO ERT on monitor in all identified flood prone areas, Morong River, Sakayin Creek. f. SRR Team on standby
- MSWDO stockpile of F/NFI available (500 packs) inside DRRM Center
- MSWDO- Evacuation Centers activated. Camp Managers on standby
- MHO- Standby health personnel
- MDRRMO- All rescue vehicles and equipment are readily available. Emergency
- Communication system readied

MORONG PNP

- Monitor flood prone areas
- Monitor weather updates from DOST-PAGASA
- Attended PDRA last July 13, 2023

MORONG BFP

- SRF Team members on standby

- Monitor weather updates from DOST-PAGASA
- Attended PDRA last July 13, 2023

BDRRMC

- Monitor weather updates from DOST-PAGASA
- Attended PDRA last July 13, 2023
- Activated Barangay EOC
- Monitored all waterways and landslide prone are

TERESA MDRRMC

- Emergency Operations Center (EOC) Alert Status raised to BLUE
- Advised BDRRM Committees to keep on monitoring eventualities within their AOR and report the same to the Municipal EOC for updates
- Continuous monitoring of DOST PAGASA's weather bulletin updates for IEC purposes
- All responders on alert status for any eventualities

BATANGAS

- Batangas PDRRMC resources, on Standby status.
 - PDRRMC Response Clusters and IMT on Standby status.
 - 24/7 continuous monitoring and analysis of weather and hazard updates from DOST-PAGASA
 - Continuous dissemination of information, warnings and weather updates to the general public.
 - DRRM personnel, rescue equipment and rescue vehicles/water crafts on standby for immediate response
- #### PDRRMO
- 24/7 monitoring and activation of Operations Center.
 - Continuous monitoring and analysis of weather/hazard situation with DOST-PAGASA
 - Continuous monitoring and dissemination of weather information.
 - Continuous coordination and updating of situation of the LGUs and consolidation of information.
 - Development of situational reports and all actions undertaken in the operations.
 - Continuous coordination with OCD IV-A.
 - Continuous monitoring and coordination with ports in the Area of Responsibility
 - Resources for humanitarian assistance (food/non-food, health services, etc) on stand-by for augmentation of the PDRRMC/Response Cluster if needed.
 - Resources inventory and pooling
 - Attended RDRRMC CALABARZON PDRA Meeting

SAN JOSE MDRRMC

- Monitoring of weather conditions (DOST-PAGASA & NCR-PRSD) and current situation of Taal Volcano (PHIVOLCS -DOST).
- Alerted PDRA Analyst group through FB Messenger.
- Updates BDRRMC thru their Barangay Secretaries, School DRRM Focal Persons, and LGU employees of latest DOST-PAGASA and PHIVOLCS -DOST Bulletin thru FB Messenger and FB page
- MDRRMO personnel conducted barangay inspection due to the LPA and Southwest Monsoon.
- MDRRMO resources and personnel on standby.
- Standby the MSWD staff for the Preparation of DROMIC reporting and disaster / relief operation, as needed. With standby emergency fund to purchase food items as needed.
- PNP Personnel of the San Jose MPS conducted mobile patrolling at Brgys. Mojon-Tampoy, Banaybanay II, Banaybanay I, and Taysan, San Jose, Batangas. The said activity is in line with the preparedness due to the LPA and Southwest Monsoon and Crime Prevention Campaign Plan, Human Rights Policing of San Jose MPS, and Implementation of Peace and Order. SAR team on standby.
- SRU on standby
- RHU Personnel coordinated with the Barangay Health Workers, Barangay Nutrition Scholar and other barangay functionaries regarding the situations in their respective barangays in relation to LPA and Southwest Monsoon.
- Distributed medical supplies to various health centers.
- Attended RDRRMC CALABARZON PDRA Meeting

SAN JOSE MSWDO

- Standby the MSWD staff for the Preparation of DROMIC reporting and disaster / relief operation, as needed. With standby emergency fund to purchase food items as needed.

SAN JOSE PNP

- PNP Personnel of the San Jose MPS conducted mobile patrolling at Brgys. Mojon-Tampoy, Banaybanay II, Banaybanay I, and Taysan, San Jose, Batangas. The said activity is in line with the preparedness due to the LPA and Southwest Monsoon and Crime Prevention Campaign Plan, Human Rights Policing of San Jose MPS, and Implementation of Peace and Order. SAR team on standby.

BFP SAN JOSE

- SRU on standby

RHU SAN JOSE

- RHU Personnel coordinated with the Barangay Health Workers, Barangay Nutrition Scholar and other barangay functionaries regarding the situations in their respective barangays in relation to LPA and Southwest Monsoon.

ALITAGTAG MDRRMO

- Prepositioning of equipments
- Conducted emergency meeting (PDRA) with the Municipal Disaster Risk Reduction Management Council.
- Information dissemination through social media posting and facebook messenger.
- Coordinated with the Alitagtag PNP for the assistance.
- Coordinated with the Alitagtag RHU on the designation of medical team for medical emergencies.
- MDRRM Operation Center activated 24/7.
- Continuous monitoring of daily weather conditions (DOST-PAGASA) and situation of Taal Volcano (PHIVOLCS-DOST).

TAYSAN MDRRMC

MDRRMO

- Taysan MDRRMC resources, on Standby status.
- Continuous monitoring the weather conditions and current situation.
- Continuous dissemination of information and weather updates to the general public.
- Continuous monitoring and coordination of MDRRMO to 20 Barangays regarding the situations in their respective barangays in relation to Southwest Monsoon enhanced by Tropical Depression Dodong.
- DRRM personnel, Response Clusters and rescue equipment & vehicles on standby for immediate response.
- Continuous coordination with partner agencies.
- MSWD Staff are on Standby status for DROMIC Reporting and disaster/ relief operations, as needed.
- Medical Team and ambulances on standby alert mode.
- Continuous coordination of RHU Personnel with Barangay Health Workers regarding the situations in their respective barangays in relation to
- Southwest Monsoon enhanced by Tropical Depression Dodong.
- Continuous coordination with the MDRRMO and other partner agencies.
- Firetruck on standby mode.
- Provide water supply to affected barangays in case of water shortage/ interruption.
- Continuous coordination with the MDRRMO and other partner agencies.
- Continuous dissemination of information regarding power interruption, and
- coordination to MDRRM Office regarding actions to be taken in case of power failure.
- Continuous dissemination of information to the public regarding water interruption and actions to be taken in case of water failure/shortage.

TAYSAN MUNICIPAL SOCIAL WELFARE AND DEVELOPMENT OFFICE

- MSWD Staff are on Standby status for DROMIC Reporting and disaster/ relief operation, as needed.

TAYSAN MUNICIPAL HEALTH OFFICE

- Medical Team and ambulances on standby alert mode.
- Continuous coordination of RHU Personnel with Barangay Health Workers regarding the situations in their respective barangays in relation to Southwest Monsoon enhanced by Tropical Depression Dodong.

TAYSAN MUNICIPAL POLICE STATION

- Continuous coordination with the MDRRMO and other partner agencies

TAYSAN MUNICIPAL FIRE STATION

- Firetruck on standby mode.
- Provide water supply to affected barangays in case of water shortage/ interruption.
- Continuous coordination with the MDRRMO and other partner agencies.

BATELEC II – TAYSAN UNIT

- Continuous dissemination of information regarding power interruption, and coordination to MDRRM Office regarding actions to be taken in case of power failure

TAYSAN WATER DISTRICT

- Continuous dissemination of information regarding water interruption, and actions to be taken in case of water failure/shortage.

NASUGBU MDRRMC

- Coordinated the reported evacuees from Barangay 5 to MSWD and RHU.
- Conducted roving and monitoring to flood prone barangays
- Dissemination of advisories and announcements via Facebook Page.
- Attended online Pre-Disaster Risk Assessment via Zoom conducted by OCD 4A
- Nasugbu IMT on standby.
- EOC monitoring of AOR on a 24-hour basis.
- Barangay DRRMCs activated.

LAGUNA

PDRRMO

- Dissemination of advisories and announcements via social media such as Facebook, Email, Cell phone, DRRM-MS and centralized radios.
- Activation of IMT using Incident Complex as Management option
- Continuous monitoring and coordination with PDRRMC and C/MDRRMC re: weather situation and any untoward incidents.
- Posting of IEC for Flood on social media (Facebook account and Page)
- Attended RDRRMC CALABARZON PDRA Meeting
- Prepositioned rescue/ emergency supplies, relief goods, equipment and vehicles

STA CRUZ MDRRMO

- Activation of Emergency Operation Center;
- Conducted initial meeting with Emergency Response Team on duty;
- Monitoring on the weather forecast, and updates from PAG-ASA thru social media;
- Inspection of the installed Early Warning Device and Water Level at Santa Cruz Bridge, Pagsawitan Bridge, and San Pablo Norte Fishport;
- Continuous monitoring of Water Level at Brgy Alipit, Brgy San Jose, Brgy Santisima Cruz, Brgy San Pablo Norte, Brgy Santo Angel Norte, Brgy Santo Angel Central, Brgy Santo Angel Sur, Brgy Calios, and Santa Cruz River;
- Continuous monitoring of irrigation canals along Brgy Bubukal-Labuin-Gatid National Highway, Brgy Bagumbayan, and Brgy Calios;
- Inspection of Pilot Evacuation Center;
- Continuous coordination with OCD and PDRMMO; and
- Continuous coordination with BDRRMC and various sector leaders

PAETE MDRRMO

- Coordinated to LDRRMC
- Coordinated to all Barangays
- Coordinated to PNP, BFP, and CSO/NGO's
- Stockpile prepositioning and ready
- Evacuation Center coordinated and prepared
- All resources and manpower on standby status
- Coordination of SITREP to PDRRMO
- PAGASA Monitoring
- MDRRMO OpCen open 24/7 and AOR Monitoring

KALAYAAN MDRRMO

- Coordination amongst the members of the LDRRMC and EOC on continuous monitoring of any untoward incidents and weather situation updates;
- Updating of LDRRMC member agency and Response Cluster on the preparations by each member agency (e.g. Availability of resources, needs and gaps) for the LPA;
- Information dissemination by means of social media and weather bulletins to the community;

- BDRRMCs are on standby in the case of pre-emptive or force evacuation might commence in the event of a weather disturbance might occur;
- MDRRMO 24/7 Operations Center are on standby and monitoring any untoward incident;
- Pre-positioning of Resources, Food and Non-Food Items and Medical supplies;
- Preparation of Evacuation Center (Standard & Designated);
- Coordination to PDRRMO and OCD 4A

LUISIANA MDRRMO

- Activate concerned BDRRMCs for early warning measures and vigilant monitoring of their areas of jurisdiction.
- Center OpCen is activated 24/7 for closely monitoring of the situation, give update to the public and ensure the safety of the community.
- Consistent communication and coordination to all Barangay Captains of 23 barangays thru group chat in messenger and radio about the status in their jurisdiction.
- Vigilant monitoring of hazard prone areas.
- Standby Response Teams (ERT, Task Force, CCTV Operators, RHU personnel)
- Preposition supplies, equipment and response vehicle once needed.
- Ensure all response vehicles are in good working condition.
- All BDRRMCs will be notified and will be given warning through handheld radios, phone calls, SMS messaging, and via social networking sites.
- Announcements, warnings and status updates will be posted on the MDRRMO and the Municipality's official social media sites.
- Information Education Materials about typhoon will be posted on municipal employees group chat, MDRRMC group chat, Barangay Captains group chat and posted on the MDRRMO official social media account.
- Continuously advise community of situation updates and preparedness action of the municipality.
- Consistent communication and coordination to PNP, BFP, MHO, MSWDO, and Task Force for rescue and clearing operations.
- Ensure that communication lines are working properly.
- Conduct cutting/trimming of trees which are deemed hazardous and may endanger lives due to strong winds.
- If there will be evacuees, constantly remind them to always properly wear their face masks, even inside evacuation centers.
- Covid-19 Protocols will still be followed

PANGIL MDRRMO

- Increase preparedness and safety of the community through information, education and communication campaign.
- Identification of areas susceptible to flooding and landslide.
- Maintain an open communication with all barangays for any needed assistance and updates.
- Emergency hotline numbers posted in different conspicuous places.
- Preposition of food and non-food items including medical supplies.
- Inventory of equipment and maintenance of rescue vehicles.
- Municipal Operations Center continuous monitoring on the possible development of the Low Pressure Area.
- Response Groups and volunteers on standby.
- Evacuation Center coordinated and prepared. Implement pre-emptive evacuation as needed.
- Report immediately all emergency/untoward incidents and actions taken, and situational updates to the PDRRMO

CAVINTI MDRRMO

- MDRRMO 24/7 Operations Center are on standby and monitoring any untoward incident
- Information dissemination by means of social media and weather bulletins to the community
- Preparation of Evacuation Center (Standard & Designated)
- BDRRMCs are on standby in the case of pre-emptive or forced evacuation might commence in the event of a weather disturbance might occur
- Coordination amongst the members of the LDRRMC and EOC on continuous monitoring of any untoward incidents and weather situation updates

CAVITE

PDRRMO

- Activated the PDRRMO-Operations Center in Trece Martires City (24/7)
- Continuous monitoring & dissemination of public advisories and weather bulletin via calls, text messaging and social media platforms, thru their respective local DRRMOs
- Prepositioned rescue/ emergency supplies, relief goods, equipment and vehicles
- Deployed two (2) roving teams for AOR monitoring on 13 July 2023
- Conducted relief operations for 11 families in the Municipality of Ternate (14 July 2023)
- Continuous coordination and communication with the PDRRM Council members and key officers, and C/MDRRMOs for situational updates and subsequent submission to Regional DRRMC and other stakeholders
- 24/7 stand-by duty of PDRRMO personnel for continuous monitoring and possible deployment for pre-emptive evacuation and response operations
- Scheduled conduct of PDRA for the Cavite PDRRMC on 14 July 2023, 2:30PM onwards which includes the LDRRMOs in Cavite
- Stand-by PDRRMC Response Clusters for the provision/augmentation of resources
- Attended RDRRMC CALABARZON PDRA Meeting

IMUS CDRRMO

- Continuous monitoring and analysis of weather situation through multiple sources for cross referencing of data
- Dissemination of weather information, base radio netting and roving
- Situation update and consolidation of data within the AOR of each Aksyon Agad Centers
- Fiber boats ready for deployment
- 502 relief goods are prepared and ready for distribution stationed at our Logistic Hub
- CDRRMO Monitoring center continuous monitoring in their respective AORs and /or performance of other vital services.
- CDRRMO Monitoring center continuous coordination with BDRRMC and other line agencies for preparedness measure.
- Standby of ambulances response assets on AORs.
- Continuous Close monitoring of all Rivers and Barangays that are at high risk of flooding
- Continuous Weather forecast monitoring.
- Continuous Thunderstorm and rainfall forecast dissemination on social media sites and group chats.

TAGAYTAY CDRRMO

- Advised Barangay DRRMCs to conduct pre-emptive/forced Evacuation if needed and advised.
- Organized Search, Rescue and Retrieval Teams
- Organized Clearing Operations Team
- Organized Medical Teams
- Organized Security Teams
- Organized Monitoring and Reporting Team
- Activated red alert Emergency Operations Center
- Conducted inventory of supplies, equipment, and stockpile of goods
- Assessed Evacuation Centers
- Informed Punong Barangays on weather advisory
- Disseminated public warnings through established warning systems.
- Conducted continuous roving and monitoring.

SILANG MDRRMC

- Disseminated public info to all 64 Barangays for warning and monitoring;
- Advised Barangays for possible pre-emptive evacuation
- Organized monitoring, medical, search & rescue & retrieval, and clearing operations teams;
- Prepared equipment and supplies needed for any possible damages;
- Continuous monitoring of the weather situation
- Coordinated with the MSWD for the preposition of food and non-food items;
- Dispatched roving and monitoring teams

ROSARIO MDRRMC

- Activated the Operations Center
- Coordinated with the council members as well as the barangays
- Activated public schools for pre-emptive evacuation procedure
- Coordination with RHU and Municipal Administrators Office for the additional needs for Food/ Non-food Items
- Continuous monitoring of the weather situation

INDANG MDRRMC

- Activated the Operations Center in Indang (24/7)
- Continuous dissemination of weather updates / advisories through Social Media, SMS and radio.
- Convene with BDRRMC
- Continuous monitoring of AOR for landslide prone areas
- Inventory of Equipment and rescue vehicles
- Alert SAR teams for possible deployment
- Activated Evacuation Centers

NOVELETA MDRRMC

- Activated the Operations Center
- Continuous monitoring in all major rivers
- Ready response team for possible deployment
- Pre-positioned food/non-food items for possible distribution

TERNATE MDRRMC

- Convene emergency MDRRMC meeting regarding the Tropical Depression DODONG
- Conduct pre-emptive/forced evacuation
- Provided meals to all evacuees
- Provided food packs to affected families with the PDRRMO and PSWDO
- Organized Search Rescue and Retrieval Teams.
- Activated Red alert Emergency Operations Center.
- Supplies, equipment, and stockpile of goods are ready for deployment if needed
- Evacuation centers are ready to accept IDPs
- Informed Punong Barangays on weather advisory
- Continuous dissemination of public warnings through established warning systems
- Continuous monitoring of Barangay with landslide prone and flood prone areas
- Continuous monitoring weather updates of PAG-ASA
- Conducted continuous monitoring and roving

BACOR CDRRMC

- Pre-positioned Emergency Rescue Vehicles, equipment and other resources for possible deployment.
- Prepositioned stockpile or food/non-food items
- Deployed roving and monitoring within AOR
- Continuous monitoring of weather updates/advisories from DOST-PAGASA
- Continuous dissemination of public advisories from DOST-PAGASA via SMS and social media platforms.
- Prepositioning of Resources (stockpile and rescue equipment)
- Maintain close coordination with Barangay DRRMC within their AOR

NAIC MDRRMC

- Activated the Operations Center
- Continuous dissemination of weather updates / advisories through Social Media, SMS and radio.
- Pre-positioned Emergency Rescue Vehicles, equipment and other resources for possible deployment.
- Prepositioned stockpile or food/non-food items
- Continuous coordination with BDRRMC

ALFONSO MDRRMC

- Activated the Operations Center
- Continuous dissemination of weather updates / advisories through Social Media, SMS and radio.
- Pre-positioned Emergency Rescue Vehicles, equipment and other resources for possible deployment.
- Prepositioned stockpile or food/non-food items
- Continuous coordination with BDRRMC

TANZA MDRRMC

- Activated the Operations Center
- Continuous dissemination of weather updates / advisories through Social Media, SMS and radio.
- Pre-positioned Emergency Rescue Vehicles, equipment and other resources for possible deployment.
- Prepositioned stockpile or food/non-food items
- Continuous coordination with BDRRMC

CAVITE CDRRMC

- Activated the Operations Center
- Continuous dissemination of weather updates / advisories through Social Media, SMS and radio.
- Pre-positioned Emergency Rescue Vehicles, equipment and other resources for possible deployment.
- Prepositioned stockpile or food/non-food items

- Continuous coordination with BDRRMC

CARMONA CDRRMC

- Activated the Operations Center
- Continuous dissemination of weather updates / advisories through Social Media, SMS and radio.
- Pre-positioned Emergency Rescue Vehicles, equipment and other resources for possible deployment.
- Prepositioned stockpile or food/non-food items
- Continuous coordination with BDRRMC

GENERAL MARIANO ALVAREZ MDRRMC

- Activated the Operations Center
- Continuous dissemination of weather updates / advisories through Social Media, SMS and radio.
- Pre-positioned Emergency Rescue Vehicles, equipment and other resources for possible deployment.
- Prepositioned stockpile or food/non-food items
- Continuous coordination with BDRRMC

MENDEZ MDRRMC

- Activated the Operations Center
- Continuous dissemination of weather updates / advisories through Social Media, SMS and radio.
- Pre-positioned Emergency Rescue Vehicles, equipment and other resources for possible deployment.
- Prepositioned stockpile or food/non-food items
- Continuous coordination with BDRRMC

GENERAL EMILIO AGUINALDO MDRRMC

- Rescue and Clearing teams on standby.
- Rescue equipment and vehicles are already.
- Activated emergency operations center.
- Supplies and stockpile of goods are ready for deployment if needed.
- Roving/Patrolling in the Area of Responsibility
- Continuous monitoring in all Barangay.

MAGALLANES MDRRMC

- Send warnings and advisories
- Prepared stand-by list of trained and available rapid deployment teams
- Prepared inventory of standby resources
- Monitor and prepare for any untoward incident escalation
- Advised BDRRMC's to take precautionary measures and do pre-emptive evacuation if necessary
- Continuous coordination with the LDRRMC
- Activation and preposition of resources at the OpCen
- Posted typhoon status thru social media as information dissemination from time to time

PCG-NCRCL

- Attended RDRRMC CALABARZON Pre-Disaster Risk Assessment Meeting

PCG-STL

- Attended RDRRMC CALABARZON Pre-Disaster Risk Assessment Meeting

PIA CALABARZON

- Attended RDRRMC CALABARZON Pre-Disaster Risk Assessment Meeting
- Provided assistance in the widest dissemination of weather bulletins and other related advisories

OCD CALABARZON

- Issued RDRRMC Memorandum No. 98 dated 12 July 2023 with the subject: Low Pressure Area and Southwest Monsoon
- Maintained 24/7 activation of the Regional Emergency Operations Center
- Dissemination of advisories and announcements via email, and Facebook, to RDRRMC Member Agencies

and LDRRMOs

- Attended weather updating via zoom video-teleconference
- Continuous monitoring and coordination with CALABARZON PDRRMOs re the weather situation and any untoward incident.
- Coordinated with the LGUs of San Pedro and Biñan for the availability of transport vehicle on standby readily available to provide transportation assistance to possible stranded passengers.
- Released RDRRMC Memorandum No. 99 with subject: Pre-Disaster Risk Assessment Meeting ICOW Low Pressure Area at East of Infanta, Quezon and Southwest Monsoon dated 13 July 2023
- Released RDRRMC Memorandum No. 100 with subject: Emergency Preparedness and Response Protocol in Relation to Southwest Monsoon Enhanced by Tropical Depression “DODONG”
- Conducted Pre-Disaster Risk Assessment Meeting ICOW Southwest Monsoon enhanced by Tropical Depression “DODONG”

BFP CALABARZON

- Attended RDRRMC CALABARZON Pre-Disaster Risk Assessment Meeting

AFP SOLCOM

- Attended RDRRMC CALABARZON Pre-Disaster Risk Assessment Meeting

DSWD CALABARZON

- The FO will convene the RDRRMC IV-A Response and Early Recovery Pillar to ensure that resources will be available for possible augmentation to disaster affected areas.
- Reminded LSWDOs and LDRRMO of LGUs with prepositioned FNFI on the protocols for disaster relief and emergency response, use and mobilization of resources, as well as coordination of response operations.
- The Regional Provincial Quick Response Teams were advised to be on heightened alert status and ready for deployment should need arises.
- Advised the PSWDOs and Provincial Quick Response Teams (PQRT's) to ensure that disaster events are immediately reported to the FO's Emergency Operations Center.
- The FO's QRTs were advised to ensure the effective and timely response of assistance upon confirmation of an incident or disaster event.
- Coordinated with RDRRMC IV-A OpCen to Ensure coordinated efforts are for effective and timely response upon confirmation of an incident or disaster event
- Attended RDRRMC CALABARZON PDRA Meeting

DILG IV-A

- Released DILG IV-A Memorandum dated July 13, 2023 with subject: Low Pressure Area and Southwest Monsoon
- Attended RDRRMC CALABARZON PDRA Meeting

DOH CALABARZON

- Prepositioned logistics and medicines
- Attended RDRRMC CALABARZON PDRA Meeting
- Declared code white alert level
- Continuous monitoring of weather bulletins for guidance

DENR MGB IV-A

- Presented the landslide and flooding susceptibility assessment during the Pre- Disaster Risk Assessment Meeting
- Continuous sending of geohazard advisories and List of Barangays Susceptible to Landslides and Flooding

DOST PAGASA

- Presented the weather situation during the Pre-Disaster Risk Assessment Meeting
- Continuous sending of warning, bulletins, and advisories relative to Tropical Depression "DODONG"

MIMAROPA

OCD MIMAROPA

- Conducted PDRA Meeting via vtc on 14 July 2023.
- Issued Memorandum No 078 s 2023 dated 14 July 2023 re PDRA Directives for TC Dodong and Enhanced SWM.
- Issued Memorandum No 077 s 2023 dated 13 July 2023 re Preparations for LPA East Northeast of Infanta Quezon to RDRRMC MIMAROPA Member Agencies.
- Issued Memorandum No 076 s 2023 dated 13 July 2023 re Preparations for LPA East Northeast of Infanta Quezon to LDRRMCs of MIMAROPA
- Issued Memorandum No, 075 s 2023 dated 13 July 2023 re Request for Transportation Assistance to RDRRMC MIMAROPA Member Agencies.
- Issued Memorandum No, 074 s 2023 dated 13 July 2023 re Request for Transportation Assistance to LDRRMCs MIMAROPA.
- Disseminated advisories, bulletins and MBG List to RDRRMC member agencies and LDRRMOs and posted same to official OCD Social Media Account.
- Ensure close coordination with response agencies and concerned LGUs re situation updates and the possible effects of TD Dodong.
- Ensure functionality of all available communication equipment.
- Monitor closely the Weather advisory, General Flood Advisory and other advisories issued by DOST-PAGASA, DENR-MGB and other surveillance agencies.

PRO MIMAROPA

- Available SAR Assets / Equipage
 - a. 94 pcs blue box
 - b. 307 life vest
 - c. 41 pcs spine rope
 - d. 4,281 m rescue rope
 - e. 4 set rappelling set
 - f. 34 pcs floating ring
 - g. 37 pcs megaphone
 - h. 21 units chainsaw
 - i. 27 units portable Electric Generator
- PNP Owned mobility assets
 - a. 8 units Utility Truck
 - b. 203 units light truck
 - c. 3 units Rubber Boat with OBM
- Total Number of Personnel ready for deployment
 - a. Oriental Mindoro PPO - 204
 - b. Occidental Mindoro PPO - 191
 - c. Marinduque PPO - 119
 - d. Romblon PPO - 314
 - e. Palawan PPO - 364
 - f. Puerto Princesa CPO - 123

PDRRMO ROMBLON

- Convene the Provincial/Municipal DRRM Council for the conduct PDRA Meeting to discuss preparations and response plans for the incoming typhoon/weather disturbance.
- Activation of Emergency Operation Center
- Close monitoring of weather updates from PAG-ASA thru radio broadcast, televisions and Windy Apps and disseminate it to the concerned populace.
- Conduct inventory and ensure availability of Evacuation Centers for possible pre-emptive evacuation in case of floodings or landslide.
- Monitor water level in flood controls and river dikes and implement necessary safety measures to residents living in that area.
- Remind all MDRRMOs to stay alert and monitor the areas considered as highly or very highly susceptible to floods, landslide and storm surge within their areas of responsibility and implement the necessary safety measures for the families living in those areas.
- Conduct inventory and ensure operational readiness of all DRRM equipment, personnel, rescue vehicles, rescue boats and heavy equipment.
- Vigilant monitoring of water levels in the river banks and settlements in low-lying areas and conduct necessary pre-emptive evacuation in case worsen event.
- Ensure availability of search and rescue equipment to all LDRRMCs.
- Ensure availability of communication equipment such as radios, cell phones, satellite phones and others to maintain contact with other government involved in disaster response operations.
- Ensure availability of Fuel, Oil and Lubricants (FOL) for rescue vehicles and heavy equipment for Rescue and clearing operations.
- Available DRRM Equipment:
 - 6 pcs 14 mm Screw Pin Shackle
 - 2 pcs 16 ft Portable Ladder 4x4
 - 2 pcs 17 ft Telescopic Multi-purpose Aluminum Double sided Ladder
 - 8 pcs 2 Pin Icom Maxom Yaesu Top Radio F Plug Throat Microphone Secret Acoustic Tube
 - 1 pc 2 Tonner Chain Block
 - 1 unit 8Gb 128gb Qualcomm Snapdragon 720g Cellphone
 - 3 pcs ABBREE 108cm BNC 144/430Mhz Dual Band Tactical Antenna
 - 3 pcs ABBREE fldable High Gian Tactical Antenna Dual
 - 8 pcs Ascender
 - 2 unit Asus X540up -DM116T Power Suply
 - 4 unit Base VHF Radio with Anthena
 - 5 set BC 191, ICOM Rapid Desktop Charger
 - 3 pcs Binocular 12x50
 - 1 pc Binocular for Search And Rescue12x50 w/ night vision
 - 2 pcs Blood Pressure Set
 - 8 pcs Carabenir
 - 20 pcs Caving helmet figure of 8
 - 3 pcs Chainsaw #36
 - 3 units Chainsaw Blade #36
 - 2 pcs Chipping Gun(Big)
 - 8 pcs Descender
 - 6 unit Desktop Computer for weather monitor
 - 1 set DJI AERIAL DRONE MAVIC AIR 2
 - 64 boxes Family Kit orange (Convention Center Odiongan) Tablas Island
 - 19 boxes Family Kit orange (GSO bodega) Romblon
 - 50 boxes Family Kit orange (Sibuyan)
 - 3 pcs Female to BNC
 - 4 pcs Fire Extinguisher 10Kg, (Type ABC))
 - 10 unit Firefly Rechargeable Twinhead Emergency Lamp
 - 48 pcs Flashlight
 - 4 pcs Foldable Ladder
 - 2 pcs Folded 4 Bay Variloop
 - 400 pcs Folding bed
 - 30 pcs Folding Bed (Aluminium)
 - 4 pcs Hand Flare
 - 3 pcs HM - 13 Mic Speaker Handled Shoulder Mic for Icom Radio
 - 10 pcs Human Cadaver heavy bag duty

- 436 boxes Hygiene Kits (Cajidiocan) Sibuyan Island
- 240 boxes Hygiene Kits (Convention Center) Odiongan, Romblon
- 5 roll Industrial Extension wheel
- 1 roll Kernmantle rope (10mm x 30m)
- 1 roll Kernmantle rope (12mm x 30m)
- 3 unit Laptop
- 2 unit Laptop 15.6 inch lightweight intel celero
- 20 pcs Life Jacket with whistle
- 10 pcs Life ring
- 50 pcs Long sleeve t shirt
- 1 unit Magnetic Compass with light
- 1 pc Manual Hydraulic Spreader Cutter
- 4 pcs Medical First Aid Kit
- 3 units Motorboat
- 4 pcs Multi Function Light Car Early warning device triangle sign
- 2 pcs N Type to PL259
- 5 pcs Original Electric Disinfectant Fogging machine
- 10 pcs Original Ultra Fire T6 LED Flashlight Rechargeable emergency light
- 2 pcs PL 259 Amphenol
- 7 pcs Portable fog machine disinfectant
- 3 units Portable folding Stretcher
- 10 pcs Portable radio 3 band AC/DC Radio (AM/FM/TV)
- 8 pcs Portable Searchlight
- 1 pc Prusik Cord (8mm- L120cm)
- 5 pcs Pulley twin
- 20 pcs Rain Coat
- 20 pcs Reflectorized Tactical pants and jacket
- 7 units Rescue vehicle/speed boat
- 10 meters RG 8U Belden
- 10 pcs Searchlight Flashlight Rechargeable Heavyduty
- 6 roll Skyline Rope (size 24 mm)
- 1 roll Skyline Rope (size 32 mm)
- 2 units Speedboat
- 50 pcs T shirt with Collar
- 18 sets Tents w/ white canvass
- 2 sets Tent DSWD Donation
- 5 sets Throwable throw bag with 50 ft/98.5 floating live saving line
- 1 roll Tubular webbing (1
- 2 unit TV Monitor
- 5 unit Two way Radio VHF(IC - V86)
- 1 pc Underwater Camera (Olympus Tough TG-6)
- 30 pcs Vest Jacker V-neck
- 3 pcs VHF Repeater Base Antenna 155mhz Ham Radio Station Aerial Marine
- 1 pc Weighing Scale 30kg Capacity
- 20 pcs Tent Modular

BFP MIMAROPA

- Conducted Operational Readiness to all provinces.
- Closed Coordination to MDRRM.
- Emergency Operations Center (EOC) shall be established to serve as the core unit to monitor the course of operation and to closely coordinate with different affected provincial offices and other concerned government units.
- Provincial offices shall likewise establish their respective EOC to monitor all response activities with their respective area of responsibility.
- Preparation of Contingency/Deployment Plan in the Provincial level.
- Inventory of deployable personnel for rescue and retrieval operations.
- Inventory of available supplies and deployable equipment, and identification of urgently needed equipment for procurement.
- Predetermination of vulnerable areas for response readiness and implementation of precautionary measures

against adverse effects of typhoon.

- City and Municipal Fire Marshals shall coordinate with their local DRRMC'S for situation updates.
- 11. Activation of OPLAN PAGHALASA in order to cope up with an effective Deployment/Implementing Plan for any upcoming disaster.

CDRRMC CALAPAN, ORIENTAL MINDORO

- Continuous weather monitoring.
- Coordination with different barangays, dissemination of information on the possible effects of Tropical Depression "DODONG" and the Enhanced Southwest Monsoon through social media and SMS.
- Monitoring of Calapan Major Rivers.
- Monitoring of Coastal Barangays.
- Preparation of Emergency Response Teams.
- Preparation of Rescue Equipment.
- Submission of Situational Reports.
- Coordination with Schools Division of Calapan (DepEd) in case of possible suspension of classes.
- Coordination with PPA and PCG in case of possible cancellation of trips for small craft and Roro vessels.
- Stockpile relief goods (food and non-food items) for immediate relief assistance for possible effects of TD DODONG and the Enhanced Southwest Monsoon

COAST GUARD DISTRICT SOUTHERN TAGALOG

- Organize Deployable Response Group Team, floating assets and mobility.
- Prepare peculiar equipment / equipage for possible deployment.
- Ensure timely declaration of suspension of trips.

WESCOM

- Has available 13 teams on standby.
- A total of 20 land mobility, 14 water assets and 2 air assets available and on standby.
- Issued Warning Order to all DRTGs at WESCOM JOA in connection with TC "Dodong.
- TOW West WOC/JTF I-CARE EOC conducted periodic communications check to different TACPs and WESCOM JTFs Operations Center.
- Issued periodic weather updates to DRTGs and WESCOM thru JTF I-CARE Typhoon Monitoring

DSWD MIMAROPA

- Rapid deployment of DRMD Regional Staff in the Province of Palawan to monitor and assist the P/C/MQRT in case of any untoward incident.
 - Rapid deployment of EI Nido MQRT to Barangays Manlag and Corong Corong to assist and monitor the situation of displaced families/individuals
 - To support the immediate needs and of the displaced families the DSWD MIMAROPA through its SWADT Office in Palawan will also distribute Family Food Packs. Schedule of distribution will commence after the completion of distribution by the PSWDO and LGU of EI Nido.
 - The PSWDO distributed a total of 28 Family Food Packs amounting to Php 22,400.00
- As of July 14, 2023, the DSWD FO MIMAROPA has a total response capacity amounting to Php 128,846,294.72. This includes a total of Php 5,000,000.00 standby funds; 93,793 Family Food Packs (FFPs) amounting to Php 84,413,700.00; 12,200 Rawmats available for conversion amounting to Php 6,145,750.00; and, 28,118 combination of Non-food Items amounting to Php 33,286,844.72
- a. Regional Office - 886 family food packs
 - b. Occidental Mindoro - 11,819 family food packs
 - c. Oriental Mindoro - 20,060 family food packs
 - d. Marinduque - 9,708 family food packs
 - e. Romblon - 22,338 family food packs
 - f. Palawan - 28,982 family food packs
- Available vehicle fleet
 - a. 1 unit Winged Van (Capacity 1000 FFP/200 sacks of rice) at Regional Office

- b. 1 unit 4x4 Pick Up Truck at Regional Office
- c. 1 unit Canter Van (Capacity 500 FFP/ 50 sacks of rice) at Regional Office
- d. 5 units 4x4 Pick Up Truck at SWADT Offices.
- Available Satellite Phones and Communication Equipment
- a. 2 units ISat Phone Pro at Regional Office
- b. 1 unit QRT Phone at Regional Office
- c. 1 unit ISat Phone Pro in Palawan
- d. 1 unit ISat Phone Pro in Romblon
- Availabe Quick Response Team
- a. QRT - 135 members
- b. P/C/MQRT - 833 members
- Attended the Pre-Disaster Risk Assessment (PDRA) – Analyst Group at 10:30 am.
- Alerted the SWADT Offices to monitor daily local weather conditions and related eventualities, and ensure the provision of information to all concerned offices, divisions, sections, and units.
- On-call status of the expanded R/P/C/M QRTs together with special projects staff on a 24/7 basis for possible activation of Operation Center to respond in case any untoward incident and eventualities are reported.
- Standby logistical equipment and workforce through coordination with SWADT Offices and concerned LGUs on the management of stranded passengers, if any, in ports and terminals.
- The Information and Communication Technology Management Section (ICTMS) is on standby status to ensure robust communication system.
- Close coordination with the Office of Civil Defense (OCD) and RDRRMC MIMAROPA for monitoring purposes, response mechanisms for areas that will be affected and other related updates.
- Ensure adherence to the NDRRMC’s guidelines on COVID-19 Preparedness Measure for the anticipated rainy season.

DOH MIMAROPA

- Activation of Code Alert in the DOH Regional Office, Provincial DOH Offices and DOH-Retained Hospitals through the Health Emergency Response and Operation Center
- Regional Office Code Alert:
 - Under the current Code Alert System RED due to “CoViD-19 Pandemic” all logistics, manpower are already on Stand-by and ready for deployment
 - Activated Emergency Operation Center (EOC) on 24/7 basis and manned by Emergency Officers on Duty
- Prepare HEARS (Health Emergency Alert Reporting System) reports and properly disseminate these to all concerned units and agencies, e.g., heads of the health offices (DOH-HEMB, OCD, RDRRMC, and other concerned offices)
- Monitor all health and health-related events on a 24/7 basis, including all regional and local events and incidents with potential impact to a particular area or the region as a whole
- Ascertain the timely mobilization, proper prioritization and maximum utilization of resources, and minimization of wastage
- Incident Command System established
- IMT for Hydro-meteorological hazards on Stand by
- Placed Response Teams on stand-by for possible deployment:
 - A. Rapid Health Assessment Team
 - B. Public Health Services:
 - ? Health / Medical Team
 - ? Psychosocial Team
 - ? Water, Sanitation and Hygiene Team
 - ? Nutrition Team
 - C. Mass Casualty Incident Response Team
- Checked inventory of logistics in all warehouses (Regional & Provincial)
- Ensure availability of vehicles and drivers 24/7
- Placed standby administrative staff, engineers, security and safety officers
- Anticipated escalation of incident and start preparing necessary documents in case Petty Cash amounting to 50,000 (monthly) will be needed
- Monitoring of the status of Cold Chain in the Provinces
- Established the direction and the points of command, control and communication during anticipated

escalation of the event

- Anticipated scenarios and alerts and guide additional teams going to the site as needed.
- Coordinate with regional hospitals for their preparedness and availability of back-up teams.
- Ensure that all communication equipment (e.g., radio, mobile phones) are always available, functional and ready for use in emergencies and disasters.
- Coordinate with all health-related response efforts to major health emergencies and disasters
- Facilitated the issuance of appropriate warnings to all concerned health offices and facilities in anticipation of impending emergencies
- Prepositioned drugs and medicines in Regional Office and Provincial DOH Offices amounting to Php 9,621,873.00
 - a. Occidental Mindoro - Php 57,087.75
 - b. Oriental Mindoro - Php 72,620.87
 - c. Marinduque - Php 9,142,037.74
 - d. Romblon - Php 100,000.00
 - e. Palawan - Php 112,321.24
 - f. Regional Proper - Php 137,815.98
- Available transportation assets - 15 units
- Prepositioned Dome tent in strategic Areas and Areas of Concern for Health Services/
 - a. CHD MIMAROPA
 - 2 units MULTIPURPOSE PVC TENT 42 x 42
 - 2 units MULTIPURPOSE TENT 72 x 42
 - b. Occidental Mindoro
 - 1 unit MULTIPURPOSE PVC TENT 42 x 42
 - 2 units MULTIPURPOSE TENT 10 x 20
 - c. PDRRMO Occidental Mindoro
 - 2 units MULTIPURPOSE TENT 10 x 20
 - d. Oriental Mindoro
 - 2 units MULTIPURPOSE PVC TENT 42 x 42
 - 15 units MULTIPURPOSE TENT 10 x 20
 - 1 unit MULTIPURPOSE PVC TENT 42 x 72
 - e. PDRRMO Oriental Mindoro
 - 2 units MULTIPURPOSE TENT 10 x 20
 - f. Marinduque
 - 1 unit MULTIPURPOSE PVC TENT 42 x 42
 - 9 units MULTIPURPOSE TENT 10 x 20
 - 1 unit MULTIPURPOSE PVC TENT 42 x 72
 - g. PDRRMO Oriental Mindoro
 - 2 units MULTIPURPOSE TENT 10 x 20
 - f. Romblon
 - 1 unit MULTIPURPOSE PVC TENT 42 x 42
 - 23 units MULTIPURPOSE TENT 10 x 20
 - 1 unit MULTIPURPOSE PVC TENT 42 x 72
 - h. PDRRMO Romblon
 - 2 units MULTIPURPOSE TENT 10 x 20
 - i. Palawan
 - 1 unit MULTIPURPOSE PVC TENT 42 x 42
 - 1 unit MULTIPURPOSE TENT 42 x 72
 - 2 units MULTIPURPOSE TENT 10 x 20
 - h. PDRRMO Palawan
 - 2 units MULTIPURPOSE TENT 10 x 20
- Provision of IV Fluids in strategic Areas and Areas of Concern for Health Services.
- Prepositioned Hygiene Kits (622 pails) in strategic areas and areas of concern for health services
 - a. Occidental Mindoro - 82 pail hygiene kits
 - b. Oriental Mindoro - 26 pail hygiene kits
 - c. Marinduque - 24 pail hygiene kits
 - d. Romblon - 113 pail hygiene kits
 - e. Palawan - 377 pail hygiene kits
- Prepositioned 1450 pcs jerry cans in strategic areas and areas of concern for health services
 - a. Occidental Mindoro - 300 pcs 20L collapsible jerry cans
 - b. Oriental Mindoro- 1,050 pcs 10L collapsible jerry cans, 480 pcs 20L collapsible jerry cans, 258 pcs jerry cans (Blue container)
 - c. Marinduque - 350 pcs 10L collapsible jerry cans, 400 pcs 20L collapsible jerry cans,

- d. Romblon - 810 pcs 20L collapsible jerry cans, 204 pcs jerry cans (Blue container)
- e. Palawan - 50 pcs 10L collapsible jerry cans, 80 pcs 20L collapsible jerry cans, 400 pcs jerry cans (Blue container)

PDRRMC PALAWAN

- Activation of Emergency Operations Center (EOC) to Blue Alert Status as of 1200H 14 July 2023 for TD Dodong/Enhanced SW Monsoon.
- Strengthen coordination with all Municipal DRRMCs and encourage them to place their Emergency Operation Centers on blue alert status for and continuously monitor their respective AORs.
- Disseminate timely situational reports and updates through text messages, email, and other means of communication to Palawan PDRRMC Member Agencies & MIMAROPA RDRRMC.
- Monitor any untoward incident province-wide and undertake precautionary measures if the situation warrants it.
- Issued Memorandum to all MDRRMOs to submit preparedness measures
- Communicate Weather advisories to all MDRRMOs.
- Standby of Disaster Response Teams for possible deployment.

PSWDO

- Prepositioned Food and Non-Food items for possible augmentation to the affected municipalities.
1. Aborlan (500 FFPs)
 2. Bataraza (1000 FFPs)
 3. Balabac (500 FFPs)
 4. Cuyo (500 FFPs)
 5. Magsaysay (500 FFPs)
 6. Rizal (500 FFPs)
 7. Balabac (500 FFPs)
 8. San Vicente (500 FFPs)
 9. Brookes Point (500 FFPs)
 10. Dumararan (500 FFPs)
 11. El Nido (500 FFPs)
 12. Sofronio Espanola (500 FFPs)
 13. Narra (500 FFPs)
 14. Agutaya (500 FFPs)
 15. Busuanga (500 FFPs)
 16. Culion (500 FFPs)

COAST GUARD DISTRICT PALAWAN

- Observe Alert status as directed by higher headquarters.
- Ensure hotlines/feedback mechanisms are operational and properly manned.
- Work closely with local PNP, AFP, PPA and shipping companies and emphasize respective or integrated commitment to security and safety in water transport services by improving and enforcing safety standards and regulations, such as inspection of baggage and implementation of security layers in the ports and passenger terminals to prevent hostile elements from perpetrating terrorist acts and other focus of security threats, and likewise, to strictly prevent excess passengers during voyages.
- Ensure the seaworthiness of vessels and watercrafts thru safety and security inspections to include the inspection of recreational equipment, platforms and facilities.
- Ensure that lifeguards, rescue equipment and first aid facilities in beach, coastal and island resorts are available.
- Contingency plans for emergency responses, as may be necessary, are in place and ready for implementation.
- Ensure the visibility of the PCG thru regular shore and coastal patrols of personnel, K-9, floating and air assets and maintain them to be ready to render assistance to the public at any time.
- CGDPAL Stations and Sub-Sub-stations Organized their respective Deployable Response Group (DRG) that are ready to respond in cases of crisis and other eventualities.
- Deploy medical team/s to respond to medical emergencies as well as to conduct BLS Clinic in ports.
- CGDPAL Stations and Sub-Sub-stations affected by weather disturbance issued sea travel advisory.
- Conduct vessel, beach/resorts and lifeguard inspection on every beach, coastal and island resorts.
- Maximize utilization of floating assets that are deployed or to be deployed in your AOR to conduct visibility patrols in critical areas such as sea lanes and coastal beach areas.
- Coordinate/set up procedure for the processing of stranded passengers, vessels, and cargo (e.g. due to typhoon, rough sea conditions or others).

OTHER PARTNER AGENCIES (AFP, PNP, PCG)

- Place rescue teams on standby for augmentation and deployment.
- Preposition of emergency responders, fire trucks, police, and uniformed personnel in the strategic areas province-wide.
- Provide periodic situational reports to PDRRMO.

LDRRMCs PALAWAN

- Activate Emergency Operation Centers.
- Continuously monitor situations in their respective AORs.
- Provide necessary (medical/vehicle) assistance.
- Preposition of emergency responders.
- Place rescue vehicles on standby mode.
- Provide periodic situational reports to PDRRMO.

DILG MIMAROPA

- Disseminated the DILG Advisory dated July 12, 2023 and DILG Advisory No. 02 dated May 23, 2023 signed by Usec Marlo L. Iringan to provinces, municipalities down to the barangay level;
- Advised Local Government Units, thru DILG Field Officers, to:
 - Continue to monitor all PAGASA weather advisories and typhoon bulletins via <http://bagong.pagasa.dost.gov.ph>, the Met-Hydro Decision Support InfoSys <https://v2-cloud.meteopilipinas.gov.ph/>, as well as the ASTI Philsensors website <http://philsensors.asti.dost.gov.ph/> for additional information;
 - Closely monitor the PAGASA Regional Services Divisions' local thunderstorm/rainfall advisories and heavy rainfall warnings, as well as the general flood advisories and river basin flood bulletins that may be issued by the Hydrometeorology Division and River Basin Flood forecasting and warning centers, as appropriate;
 - Convene their respective Local DRRMCs and conduct Pre-Disaster Risk Assessment (PDRA) meetings for floods, flash floods, earthquake and rain-induced landslides, debris flow, strong winds, and other hydrometeorological hazards to ascertain the appropriate preparedness and response actions are undertaken;
 - Continuously inform and advise all communities through, but not limited to, the local television and radio stations, of situation updates and preparedness actions of the localities. Maximize the use of official social media platforms for public information;
 - Establish and strictly implement the critical preparedness actions based on Operation L!STO Protocols and DILG MC 2020-125 - L!STO SA TAG- ULAN AT COVID-19: Preparedness Measures of LGUs for the Rainy Season CY 2020, and prioritize the prepositioning of supplies and equipment for response;
 - Vigilantly monitor areas showing signs of landslides, such as tension cracks, seepages, terracettes, tilting of trees, etc. monitor moderate slopes with thick soil overburden and areas underlain by old landslide deposits;
 - CONDUCT PRE-EMPTIVE EVACUATION, if deemed necessary, and avoid areas affected by repeated flooding and landslides, meandering rivers with hillsides/riverbank erosion, floodplains with shifting and braiding streams, coastal areas affected by storm surge, flash flood areas, river deltas with many distributary channels, etc.;
 - Vigilantly monitor quarry and mining areas, clear all waterways (e.g. canals, drainages, etc.), and ensure that dams are stable, and freeboard of tailings dams can accommodate the projected rainfall amount;
 - Utilize HazardHunterPH to generate indicative hazard assessment reports on the user's specified location via <https://hazardhunter.georisk.gov.ph/>; and
 - Implement the necessary actions indicated in the DILG Advisory re: "Preparedness Measures for Rainy Season C.Y. 2022", issued 18 May 2022;
- Disseminated MGB Barangay List, Weather Advisories, GSM and WRF Daily Forecast Rainfall and
- Continuous updating of the provinces by sending weather bulletin through email and social media.

COAST GUARD DISTRICT PALAWAN

- Alerted all stations, sub station and OPCON Units.
- Reminded all Stations and Sub-Stations with compliance on PCG MCs and SOP.
- Organized deployable response group (DRG) and prepared all disaster response equipment.
- Conducted information dissemination (Paalala sa mga mangingisda sa panahon ng tag-ulan at bagyo).

- Strictly enforce the pre-departure inspection to all vessels.
- To intensify the conduct of coastal security patrols.
- To intensify the campaign against "colorum" vessels.
- Ensure preparedness of all SAR assets and other responding teams / units.
- Coordination with other Local Government Units and Agencies.
- _ Continuously monitoring the weather forecast.

Region 6

RDRRMC VI/OCD VI

1. Conduct of daily regional weather updating
2. In close coordination with LDRRMCs;
3. Continuous monitoring of AOR.

DSWD VI

DSWD FO VI thru DRRS coordinated with the Local Government Units of Leon, Iloilo and Iloilo City thru their C/MSWDO for immediate facilitation of relief assistance to the affected families and persons

DSWD FO 6 attended the Daily Weather Updating ICOW SW Monsoon Enhanced by TS Dodong

DRMD - DRIMS closely coordinated with the Local Government Units (LGUs) through their MSWDO DROMIC focal persons to gather data on the affected areas and continuously provide technical assistance for a timely and accurate reporting

PDRRMO Aklan

1. Issued a latest Typhoon Advisory to All 17 MLGUs, MDRRMOs for elevated alert status.
2. EOC Operational 24/7
3. Monitoring of preparedness measures of MDRRMOs
4. Standby team on duty for 24 hours.

PDRRMO Antique

July 12 - 14, 2023

- PDRRMC issued a Memorandum No. 20, s 2023 on the preparation for the Southwest Monsoon "Habagat" enhanced by the Tropical Depression "DODONG";
- PDRRMO is in close coordination with the DPWH regarding the status of main roads and bridges especially the HAMTIC-ILOILO road and Paliwan alternate route;
- PDRRMC issued advisory to M/BDRRMCs to activate their respective emergency operations on BLUE ALERT and conduct intensified close monitoring of their respective AORs likewise, disseminate warnings to heighten awareness of the public and for proper actions to be undertaken as soon as possible;
- PDRRMO Quick Response Teams and resources are prepositioned and are on heightened alert for rapid mobilization and prompt response;
- Continuously coordinates with MDRRMOs and Response Clusters re status of their AOR and ensure their response readiness for the possible adverse effect of the weather disturbance in the province are maintained;
- P/MDRRMOs maintain monitoring on the condition water level in major river systems and its tributaries, likewise, coastal areas;
- PDRRMO OPCEN continuously provides constant updates and other related information to the PDRRMC member agencies, Response Clusters, Office of Civil Defense VI, Office of the Governor/ Cong. AA Legarda, and media.

PDRRMO Capiz

- The PDRRMC-OPCEN together with its local counter parts C/MDRRMOs in the Province of Capiz are continuously monitoring the weather situation within their AOR.
- Providing weather updates thru social media and thru mobile text blast via Smart Infocast system.
- PDRRMC EOC is activated
- PDRRMO EOC can communicate with the C/MDRRMO's by means of Unified Command radio frequency in disaster operations and utilized as a contingency in an event where telecommunications are unavailable.
- Contingencies for pre-emptive evacuation are in place in localities especially those in low lying and flood prone areas if the need arises based on the forecast and Advisories of DOST Pagasa.
- All response unit are on alert and on standby for possible deployment.

PDRRMO Guimaras

1. Coordinated with PDRRMC response teams.
2. Prepositioned disaster equipment, rescuers and relief goods.
3. Disseminated IEC and weather bulletins to lower DRRMCs.

PDRRMO Iloilo

1. Disseminate weather/rainfall advisories issued by PAGASA to Local Disaster Risk Reduction and Management Councils (LDRRMCs);
2. Continuous monitoring and coordination for real-time weather updates with LDRRMCs; and
3. Advised LDRRMCs to promptly submit situational reports to ensure accurate information exchange and assessment.

PDRRMO Negros Occidental

1. The Command Center/EOC continuously monitor and disseminate weather forecast and advisories issued by PAGASA;
2. Continuous coordination with RDRRMC, MDRRMCs, PNP, AFP, BFP, PCG and other agencies; and
3. Prepositioned responders, equipment, supplies, ambulances, and rescue vehicles.

CDRRMO Iloilo City

Iloilo City DRRM Office - Operations Center:

1. Conduct widespread dissemination of preparedness measures in areas of responsibility.
2. Coordinate with the appropriate member of the Response Cluster on the effects of the tropical cyclone and monsoon rains to people, community and the environment among others.

Response Cluster

1. Be on Preparedness alert status and regularly monitor the weather updates and forecasts issued by the Iloilo City Operations Center, DOST-PAGASA and other surveillance agencies.
2. Report to the OpCen any activities conducted relative to the assigned Cluster.
3. Conduct inventory of equipment, welfare goods, and other life-saving equipment of the Response Cluster in preparation for the potential impact of the monsoon rains.

BDRRMC

1. Activate a 24/7 Barangay Emergency Operations Center.
2. Intensify information education, and communication advocacy to the public on security and public safety measures to avert or reduce risks to human-induced hazards.

CDRRMO BACOLOD CITY

- A. Bacolod City DRRMO, all Barangay DRRM Committees, and other concerned agencies are STANDBY STATUS in preparation for any flooding and other incidents.
- B. 24/7 DRRMO Operation Center in constant monitoring of the PAGASA Severe Weather Bulletin and posting in the social media through Facebook for wider dissemination; monitoring of the city weather condition through CCTVs installed in strategic areas.

C. Disseminated Tropical Cyclone Bulletins Daily Weather Forecast, Weather Advisories, Rainfall Advisories, General Flood Advisories, and Thunderstorm Advisories released by DOST-PAGASA through text blast, media interviews and social media (facebook) to the following:

- Bacolod CDRRMC Chairperson and Members
- Bacolod City Barangay DRRMC Members (61 Barangays)
- Other concerned Stakeholders and the local Media

D. 24/7 Emergency Medical and Response Services in constant monitoring of the weather disturbance and situations on the ground especially in the flood prone areas and barangays located along rivers, creeks, estuaries and other tributaries.

E. Informed all Barangay DRRM Committees through the Liga ng mga Barangay to monitor AOR and possible deployment for disaster response.

F. DepEd Bacolod City and Bacolod City Barangays readied all Evacuation Centers in case of major flooding.

2

nd Floor, City Hall Bldg., Luzuriaga – Araneta Sts., Bacolod City Telefax: 709-1633 Tel. No.: 432-3879
Email Address: drmmacolodcity@yahoo.com Facebook: <http://www.facebook.com/DrrmoBacolodCity>

G. DSSD Bacolod City prepositioned food and non-food items in case of evacuation and camp management.

H. Bacolod City Health Office is on STANDBY STATUS of its Barangay Health Center Activations in case of Evacuation

I. Barangay-based Rescue Teams - pre-positioned in their respective AORs and to respond to neighboring barangays should the need arises.

CAR



Office of Civil Defense-Cordillera Administrative Region

-Issuance of Cordillera RDRRMC Memorandum No. 63 s.2023- Reiteration of Preparedness Measures for the Possible Effects of Tropical Depression "Dodong" and Southwest Monsoon (Habagat).

-Issuance of Cordillera RDRRMC No. 64 s.2023- BLUE Alert Status of the Cordillera RDRRMC Emergency Operations Center for the Possible Effects of Tropical Depression "Dodong" and Southwest Monsoon (Habagat).

-Continuous monitoring of the AOR.

-Updating of Situational Reports



Baguio City DRRM Council

- Emergency Operations Center on RED ALERT Status for Tropical Depression "DODONG"

- Smart City Command Center (SC3) on 24-hours operation with officers and staff on three (3) rotational shifts composed of one (1) shift supervisor and 2-3 staff per shift to receive calls and dispatch and/or coordinate with concerned agencies

- Continuous information dissemination of advisories concerning weather update, announcements, alerts and advisories thru CDRRMO face book page, official website and Smart Info cast text blasting

- Respond to emergency incidents and facilitate medical transport



Province of Apayao

Apayao PDRRMC

- On Red alert status

- Continuous monitoring of AOR



Department of Social Welfare and Development - FOCAR

- Real-time monitoring of weather updates and information within AOR
- Ensures availability of food and non-food resources at the DSWD CAR Regional and Satellite warehouses.
- Coordination with the LGUs for additional repositioning of NFIs to their designated food hubs
- Coordination to volunteers and service providers for the hauling of the deliveries
- The DSWD FO-CAR are ready for deployment as needed
- The DRMD QRT is activated for monitoring of reports
- Standby of the DSWD FOCAR on the use of emergency telecommunications equipment.
- Referred the request of BCPO-MPU to CSWDO-Baguio City



Province of Abra

Bangued MDRRMC

- Conducted a Pre-Disaster Risk Assessment and Emergency Response Preparedness (PDRA-ERP) on July 14, 2023.
- Bangued Emergency Operations Center is on BLUE ALERT status.
- MDRRMC personnel on 24/7 duty (by shift)
- Dissemination of weather bulletins to barangays
- BDRRMCs are activated
- Vigilant monitoring of incidents
- Continuous coordination with PDRRRM

Daguioman MDRRMC

- On Blue alert status
- Continuous dissemination of weather bulletin and monitoring of AOR.

Lagayan MDRRMC

- Personnel and MDRRMC member-agencies are on 24/7 on duty
- Close coordination with BDRRMCs for updates
- Continuous monitoring of weather updates for immediate dissemination

Licuan-Baay MDRRMC

- Conducted Pre-Disaster Risk Assessment (PDRA) Meeting on 14 July 2023, 11:00 AM re TD Dodong
- Raised alert status to BLUE effective July 14, 2023, 11:30 AM

Luba MDRRMC

- Continuous dissemination of weather bulletin and monitoring of AOR

Manabo MDRRMC

- Conducted a Pre-Disaster Risk Assessment and Emergency Response Preparedness (PDRA-ERP) on July 14, 2023.
- Manabo MDRRMC Emergency Operations Center is on BLUE ALERT status.

Sallapadan MDRRMC

- Continuous monitoring of AOR.

San Juan MDRRMC

- Continues monitoring AOR
- Close coordination with BDRRMCs. -Continuous dissemination of advisories and weather updates

Tayum MDRRMC

- MDRRMC EOC raised status for BLUE alert for 24/7 Operations
- MDRRMC officer and staffs on standby
- Conducted PDRA on July 14, 2023 (M/BLGUs)
- Informed the communities on weather updates
- Advised barangays/ communities to take all precautionary measures
- Continuous dissemination of weather updates to barangays
- BDRRMCs are activated
- Continuous monitoring of incidents in coordination with BFP/PNP and barangay personnel
- Continuous coordination with PDRRRMC for updates



Province of Benguet

Itogon DRRMC
-Activated the EOC



Province of Ifugao

Ifugao Provincial Disaster Risk Reduction and Management Council
-The Ifugao PDRRMC Emergency Operations Center issued Memorandum No. 10, s.2023 dated July 14, 2023 placing the Ifugao PDRRMC EOC on BLUE ALERT STATUS effective July 14, 2023 at 8:00 AM.

Provincial Disaster Risk Reduction and Management Office

- Forwarded issuances, advisories and memorandums to concerned LDRRMCs and communities via social media platforms
- Continuous monitoring of the Province on the possible threats of TD Dodong and other weather disturbances
- Close coordination with the Local Disaster Risk Reduction and Management Councils (LDRRMCs) and council members of the Ifugao PDRRMC on the following concerns:
 - ? Monitored incidents;
 - ? Local weather situations/status;
 - ? Road networks conditions;
 - ? Alert status of LDRRMOs and council members; and
 - ? Other disaster related reports/incidents
 - ? Active spearheading of the 24/7 manning of the Ifugao PDRRMC Emergency Operations Center.
 - ? Prepositioned Response equipment, tools and materials



Province of Kalinga

Pasil MDRRMC

- a. MDRRMC convened on July 14, 2023;
- b. OPCEN is activated;
- c. Continuous monitoring of the typhoon's track;
- d. Coordination with other partner agencies and private contractors; and
- e. Issuance of warnings to BDRRMC;
- f. Continuous water monitoring at Pasil River.



Mountain Province

Mt. Province PDRRMC

- On Blue alert
- Continuous monitoring of AOR through the MDRRMOs

Bontoc MDRRMC

- On Blue alert

Bauko MDRRMC

- On Blue alert status
- Continuous monitoring of AOR

Natonin MDRRMC

- On Blue alert status

Sadanga MDRRMC

- Constant dissemination of weather updates
- Disaster Monitoring and Reporting System Activated
- Heightened Blue Alert Status
- Emergency Preparedness meeting scheduled at 3:00 PM of July 14, 2023
- Conducted clearing operations and responded to the damaged vehicle along Makotiti Section of the Enrile-Cagayan National Road due to continuous rock fall

