

SitRep No. 24 for Southwest Monsoon enhanced by TCs EGAY and FALCON (2023)

11 Aug 2023 08:00

PRE-EMPTIVE EVACUATION



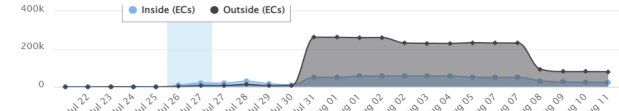
AFFECTED POPULATION



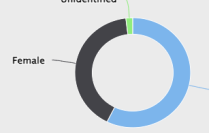
STATUS OF EVACUATION



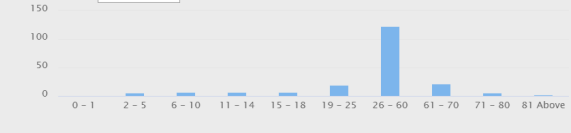
DISPLACEMENT TREND



CASUALTIES



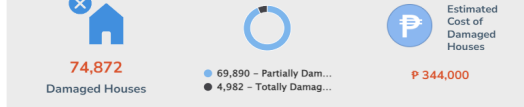
BREAKDOWN OF CASUALTIES PER SEX AND AGE GROUP



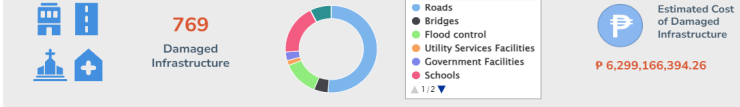
RELATED INCIDENTS



DAMAGED HOUSES




DAMAGE TO INFRASTRUCTURE



DAMAGE TO AGRICULTURE



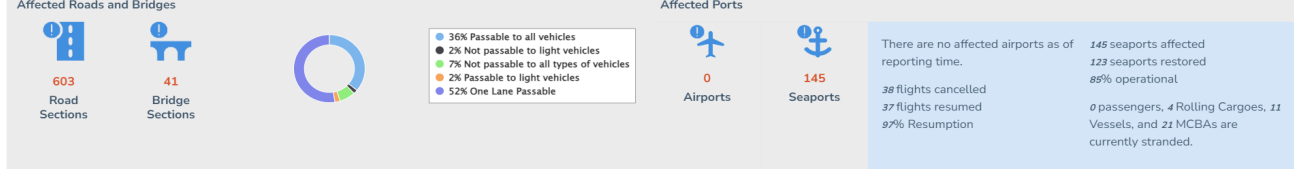
OTHER DAMAGED ASSETS



STATE OF CALAMITY



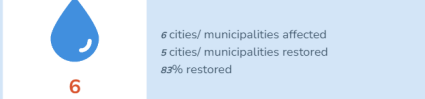
STATUS OF LIFELINES



Power



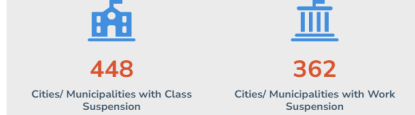
Water Supply




Communication Lines



SUSPENSION OF CLASS AND WORK



ASSISTANCE PROVIDED





Situational Report for Southwest Monsoon enhanced by TCs EGAY and FALCON (2023)

SitRep No. 24 for Southwest Monsoon enhanced by TCs EGAY and FALCON (2023)

August 11, 2023 08:00 am

21 July 2023

At 8:00 AM, the Low-Pressure Area (LPA) east of Southeastern Luzon developed into Tropical Depression (TD) "EGAY".

22 July 2023

At 8:00 AM, "EGAY" intensified into a Tropical Storm (TS) as it moved westward over the Philippine Sea.

At 11:00 PM, "EGAY" maintained its strength while slowly moving westward. In addition, "EGAY" was forecast to enhance the Southwest Monsoon and bring occasional to monsoon rains over several areas of the country.

23 July 2023

At 8:00 AM, EGAY intensified to a Severe Tropical Storm category while moving westward.

At 11:00 PM, EGAY intensified into a Typhoon over the Philippine Sea East Northeast of the Bicol Peninsula.

24 July 2023

By 5:00 AM, Typhoon "EGAY" had undergone rapid intensification as it moves over the Philippine Sea.

By 11:00 PM, Typhoon "EGAY" continues to intensify over the Philippine Sea east of northern Aurora.

25 July 2023

At 5:00 AM, EGAY intensified into a Super Typhoon as it continues to threaten Northern Luzon.

At 2:00 PM, TCWS No. 5 was hoisted over the eastern portion of Babuyan Islands (Camiguin Island)

At 8:00 PM, EGAY weakened into a Typhoon.

At 11:00 PM, TCWS No. 5 was no longer in effect. However, violent conditions were starting over the eastern portion of Babuyan Islands as Typhoon EGAY moves over the coastal waters of Calayan, Cagayan.

26 July 2023

At 2:00 AM, violent conditions continue over Babuyan Islands as Typhoon EGAY passes north of Camiguin Island.

At 3:10 AM, the center of the eye of Typhoon EGAY made landfall in the vicinity of Fuga Island, Aparri, Cagayan.

At 9:30 AM, EGAY made landfall over Dalupiri Island.

At 11:00 PM, EGAY slightly weakened as it moved west-northwestward over the waters of Batanes.

27 July 2023

At 5:00 AM, Typhoon EGAY weakened over the Luzon Strait west of Batanes.

At 11:00 AM, the Low-Pressure Area (LPA) east of eastern Visayas developed into a Tropical Depression (TD) outside the Philippine Area of Responsibility (PAR).

28 July 2023

At 5:00 AM, the TD outside PAR intensified into Tropical Storm (TS) "KHANUN".

At 8:00 AM, Typhoon EGAY exits PAR.

At 5:00 PM, Typhoon EGAY maintained its strength as it moved west-northwestward away from PAR.

At 11:00 PM, EGAY was already entering the Taiwan Strait. All Tropical Cyclone Wind Signals have been lifted. While TS "KHANUN" maintained its strength and had approached the PAR.

29 July 2023

At 5:00 AM, TS "KHANUN" entered the PAR and was named FALCON.

At 11:00 AM, TS FALCON further intensified over the Philippine Sea.

30 July 2023

At 5:00 AM, FALCON intensified into a Severe Tropical Storm (STS).

At 11:00 PM, FALCON intensified into a Typhoon (TY) as it continued to move over the Philippine Sea.

31 July 2023

At 5:00 AM, FALCON further intensified while moving north-northwestward.

01 August 2023

At 5:00 PM, Typhoon "FALCON" was located outside the Philippine Area of Responsibility.

EGAY made landfall on 26 July 2023 in the following areas:

At 3:10 AM - Fuga Island, Aparri, Cagayan.

At 9:30 AM - Dalupiri Island.

Southwest Monsoon

The Southwest Monsoon was enhanced by "EGAY" from 22 to 28 July and by "FALCON" from 29 July to 03 August and brought significant amount of rains to different parts of the country.

On 04 August 2023, the effect of Southwest Monsoon has weakened.

RELATED INCIDENTS

The following incidents were reported in some areas of Region 1, Region 2, Region 3, CALABARZON, MIMAROPA, Region 5, Region 6, Region 8, Region 12, BARMM.

REGION	Flooded Areas			Maritime Incident	Landslide (Rain-Induced)	Fallen Tree	Tornado/Destructive Winds/Strong Winds
	Flooded	Subsided	Receding				
Total	141	996	23	1	12	8	16
Region 1	38	160	4	0	0	0	0
Region 2	2	71	18	1	0	0	0
Region 3	91	553	0	0	0	0	0
CALABARZON	0	25	0	0	2	5	0
MIMAROPA	0	87	0	0	1	3	0
Region 5	0	6	0	0	0	0	1
Region 6	0	59	0	0	8	0	3
Region 8	0	0	0	0	1	0	0
Region 12	0	35	1	0	0	0	0
BARMM	10	0	0	0	0	0	12

AFFECTED POPULATION

A total of 1,230,146 families or 4,643,451 persons were affected. Of which, 6,808 families or 24,203 persons were served inside 328 ECs and 20,877 families or 80,217 persons were served outside ECs:

Affected Regions	AFFECTED			INSIDE ECs			OUTSIDE ECs	
	Brgy	Families	Persons	No. of ECs	Families	Persons	Families	Persons
TOTAL	5,453	1,230,146	4,643,451	328	6,808	24,203	20,877	80,217
Region 1	1,934	272,457	1,111,650	74	1,402	5,038	990	4,065
Region 2	581	43,774	150,285	0	0	0	0	0
Region 3	1,171	682,659	2,524,215	229	4,611	16,348	17,564	66,335
CALABARZON	28	250	963	5	36	151	16	56
MIMAROPA	142	23,470	112,053	0	0	0	0	0
Region 5	51	10,846	16,486	1	31	134	0	0
Region 6	596	59,192	238,206	1	4	11	1	4
Region 8	2	3	15	0	0	0	0	0
Region 10	3	117	431	0	0	0	0	0
Region 11	37	3,225	13,658	0	0	0	2,070	8,802
Region 12	20	4,303	20,510	0	10	0	0	0
BARMM	20	1,306	0	1	75	0	0	0
CAR	825	125,453	444,022	4	7	29	236	955
NCR	43	3,091	10,957	13	632	2,492	0	0

CASUALTIES

A total of 30 dead, 171 injured, and 10 missing persons were reported:

REGION	VALIDATED			FOR VALIDATION			TOTAL REPORTED		
	dead	injured	missing	dead	injured	missing	dead	injured	missing
TOTAL	4	152	0	26	19	10	30	171	10
Region 1	0	0	0	8	7	1	8	7	1
Region 2	0	0	0	0	0	4	0	0	4
CALABARZON	1	0	0	3	2	0	4	2	0
Region 6	1	0	0	1	2	0	2	2	0
Region 11	0	0	0	1	8	0	1	8	0
CAR	2	152	0	13	0	5	15	152	5

ROADS AND BRIDGES

A total of 603 road sections and 41 bridges were affected. Below is the current status of affected road sections and bridges:

	NOT PASSABLE		PASSABLE (previously reported as not passable and/or one lane passable)	
	ROADS	BRIDGES	ROADS	BRIDGES
GRAND TOTAL	51	8	552	33
Region 1	37	7	101	4
Region 2	0	0	18	21
Region 3	6	0	21	0
CALABARZON	0	0	7	1
MIMAROPA	0	0	19	2
Region 5	0	0	10	0
Region 6	1	0	11	1
Region 8	0	0	8	0
Region 12	0	0	6	4
CAR	7	1	347	0
NCR	0	0	4	0

POWER

A total of 305 cities/municipalities were affected. Below is the current status of power supply:

REGION	NO. OF CITIES/ MUNICIPALITIES	
	INTERRUPTED	RESTORED
GRAND TOTAL	86	219
Region 1	41	73
Region 2	0	40
Region 3	0	13
CALABARZON	4	18
MIMAROPA	0	9
Region 5	1	2
Region 6	4	19
Region 8	0	2
Region 11	0	2
CAR	36	41

WATER SUPPLY

A total of 6 cities/municipalities were affected. Below is the current status of water supply:

REGION	NO. OF CITIES/ MUNICIPALITIES	
	INTERRUPTED	RESTORED
GRAND TOTAL	1	5
Region 1	1	2
CALABARZON	0	1
MIMAROPA	0	1
Region 5	0	1

COMMUNICATION LINES

A total of 15 cities/municipalities were affected. Below is the current status of communication lines:

Region	No of Areas
--------	-------------

	Without Communication	Restored Communication Lines
GRAND TOTAL	5	10
Region 1	4	7
Region 2	1	2
MIMAROPA	0	1

STATUS OF FLIGHTS

A total of 38 domestic flights and 0 international flights were cancelled. Below is the current status of flights:

REGION	NO. OF CITIES/ MUNICIPALITIES			
	CANCELLED		RESUMED	
	DOMESTIC	INTERNATIONAL	DOMESTIC	INTERNATIONAL
GRAND TOTAL	1	0	37	0
Region 1	0	0	3	0
Region 2	0	0	5	0
MIMAROPA	0	0	7	0
Region 5	0	0	4	0
CAR	1	0	0	0
NCR	0	0	18	0

STATUS OF SEAPORTS

A total of 145 seaports were affected. Below is the current status of affected seaports:

REGION	NO. OF SEAPORTS	
	NON-OPERATIONAL/ Cancelled Trips	OPERATIONAL/ Resumed Trips (previously reported as non-operational)
GRAND TOTAL	22	123
Region 1	1	0
Region 2	0	3
Region 3	0	23
CALABARZON	12	10
MIMAROPA	0	56
Region 5	0	11
Region 6	9	9
Region 8	0	11

STRANDED PASSENGERS, ROLLING CARGOES, VESSELS, MBCAS

Below is the current number of stranded passengers, rolling cargoes, vessels, and motorbancas:

REGION	NO. OF STRANDED			
	PASSENGER	ROLLING CARGOES	VESSELS	MOTORBANCAS
GRAND TOTAL	0	4	11	21
Region 3	0	0	6	0
CALABARZON	0	4	5	21

DAMAGED HOUSES

A total of 74,872 damaged houses are reported in Region 1, Region 2, Region 3, CALABARZON, MIMAROPA, Region 5, Region 6, Region 8, Region 10, Region 11, Region 12, BARMM, CAR.

REGION	PARTIALLY	TOTALLY	TOTAL	AMOUNT (PHP)
GRAND TOTAL	69,890	4,982	74,872	344,000

Region 1	28,401	2,854	31,255	0
Region 2	17,322	993	18,315	0
Region 3	390	99	489	0
CALABARZON	118	10	128	0
MIMAROPA	4	4	8	0
Region 5	79	15	94	0
Region 6	2,918	142	3,060	0
Region 8	2	0	2	0
Region 10	6	1	7	195,000
Region 11	554	74	628	149,000
Region 12	3	0	3	0
BARMM	48	19	67	0
CAR	20,045	771	20,816	0

DAMAGE AND LOSSES TO AGRICULTURE (2)

Department of Agriculture

REGION	NO. OF FARMERS/ FISHERFOLK AFFECTED	AFFECTED CROP AREA (HA)			NUMBER OF DAMAGED INFRASTRUCTURE, MACHINERIES, EQUIPMENT			PRODUCTION LOSS IN VOLUME (MT)	PRODUCTION LOSS / COST OF DAMAGE IN VALUE (PHP)
		WITH NO CHANCE OF RECOVERY (TOTALLY DAMAGED)	WITH CHANCE OF RECOVERY (PARTIALLY DAMAGED)	TOTAL	TOTALLY DAMAGED	PARTIALLY DAMAGED	TOTAL		
GRAND TOTAL	152,299	125,326.375	57,852.202	184,199.697	0	0	0	117,134,701.2 2029	4,568,126,263. 61
Region 1	8,776	58	8,425	8,483	0	0	0	4,016	121,807,766
Region 2	85,777	95,508.815	11,851.372	107,292.187	0	0	0	1,537,031.890 29	1,751,754,841. 53
Region 3	45,296	27,053.4	26,129.37	53,182.56	0	0	0	115,525,407.0 2	2,216,317,454. 1
CALABARZON	0	0	0	1,089.34	0	0	0	0	188,315,927.6 1
MIMAROPA	4,678	2,447.34	3,955.77	6,403.11	0	0	0	2,128.73	140,565,577.9 5
Region 6	4,886	135.82	4,061.63	4,197.44	0	0	0	3,927.33	99,162,909.19
BARMM	0	0	833	833	0	0	0	0	0
CAR	2,886	123	2,596.06	2,719.06	0	0	0	62,190.25	50,201,787.23

National Irrigation Administration

REGION	NUMBER OF DAMAGED INFRASTRUCTURE		TOTAL	COST OF DAMAGE
	TOTALLY DAMAGED	PARTIALLY DAMAGED		
GRAND TOTAL	0	94	94	353,181,000
Region 3	0	41	41	215,400,000
MIMAROPA	0	13	13	11,431,000
CAR	0	40	40	126,350,000

DAMAGE TO INFRASTRUCTURE

The estimated cost of damage to infrastructure amounting to Php 6,299,166,394.26 was reported in Region 1, Region 2, Region 3, CALABARZON, MIMAROPA, Region 5, Region 6, Region 8, Region 11, Region 12, BARMM, CAR.

REGION	NUMBER OF DAMAGED INFRASTRUCTURE	COST OF DAMAGE (PHP)
GRAND TOTAL	769	6,299,166,394.26

Region 1	67	684,100,000
Region 2	111	941,173,826.36
Region 3	98	1,934,360,024.02
CALABARZON	17	6,265,940.48
MIMAROPA	41	69,940,199.2
Region 5	13	52,005,000
Region 6	4	1,500,000
Region 8	9	72,391,858.66
Region 11	2	0
Region 12	7	0
BARMM	4	0
CAR	396	2,537,429,545.54

OTHER DAMAGED ASSETS

The estimated cost of damage to other assets amounting to Php 10,987,216.22 was reported in Region 2, Region 3, MIMAROPA, Region 5, CAR.

REGION	CLASSIFICATION	COST OF DAMAGE (PHP)
GRAND TOTAL		10,987,216.22
Region 2	Generator set	1,000,000
	Electronics	10,000
Region 3	Electronics	0
MIMAROPA	Solar Streetlights	6,000
Region 5	Vehicles	0
	Furniture	120,000
	Educational Materials	1,573.5
	Electronics	9,849,642.72
CAR	Electronics	0
	Educational Materials	0
	Furniture	0
	Toilet	0

CLASS SUSPENSION

Classes and work were suspended in the following regions:

REGION	No of cities/municipalities
	CLASSES
GRAND TOTAL	448
Region 1	125
Region 2	38
Region 3	130
CALABARZON	55
MIMAROPA	13
Region 5	13
Region 6	5
Region 8	6
CAR	46
NCR	17

WORK SUSPENSION

Classes and work were suspended in the following regions:

REGION	No of cities/municipalities
--------	-----------------------------

	WORK
GRAND TOTAL	362
Region 1	85
Region 2	63
Region 3	76
CALABARZON	17
MIMAROPA	20
Region 5	11
Region 6	8
Region 8	5
CAR	60
NCR	17

DECLARATION OF STATE OF CALAMITY

A total of 238 cities/municipalities were declared under the State of Calamity. Below is the number of SOC's issued:

REGION	NO. OF SOC'S ISSUED			
	REGIONAL	PROVINCIAL	CITY/ MUNICIPALITY	BARANGAY
GRAND TOTAL	0	11	31	0
Region 1	0	2	7	0
Region 2	0	1	5	0
Region 3	0	3	16	0
CALABARZON	0	1	0	0
MIMAROPA	0	0	2	0
CAR	0	4	1	0

PRE-EMPTIVE EVACUATION

A total of 3,480 families or 17,349 persons were pre-emptively evacuated:

REGION	No of Families	No. of Persons
GRAND TOTAL	3,480	17,349
Region 1	910	2,951
Region 2	198	752
Region 3	79	263
CALABARZON	81	189
MIMAROPA	1,807	5,992
Region 6	405	7,202

PRE-EMPTIVE EVACUATION (ANIMALS)

PROVINCE	NUMBER OF HEADS	
	LIVESTOCK	POULTRY
Grand Total	37	0
Region 1	37	0

ASSISTANCE PROVIDED

The following assistance were provided to Region 1, Region 2, Region 3, CALABARZON, MIMAROPA, Region 5, Region 6, Region 11, BARMM, CAR, NCR.

	QTY	UNIT	AMOUNT (PHP)
GRAND TOTAL	585,268.01		544,060,030.05
AICS- Cash Assistance	122		620,000

AICS- Injured	3		30,000
AICS- Partially Damage House	1		10,000
AICS- Partially Damaged House	20		100,000
AICS- Totally Damaged House	9		90,000
AICS-Cash Assistance	2,128		17,049,500
AICS-Dead	6		60,000
AICS-Missing	6		60,000
AICS	671		4,862,000
BOTTLED WATER	500		32,500
Blanket	836	piece	127,389.68
Ceramic Water Filter	100	unit	135,000
Chainsaw	6	set	86,661.12
Champorado	60	pack	2,220
Evaporated milk	15	piece	600
FAMILY KITS	675		1,958,185
FAMILY TENTS	759		3,908,115
Family Food Packs (FFPs)	162,648		110,960,358.96
Family Food Pack	3,447		2,468,833.9
Family Food Pack	37,562	box	27,100,479.17
Family Food Pack	1,000	kit	490,000
Family Food Pack	316,692	pack	194,231,946.34
Family Kit	2,109		5,763,165
Family Kit	1,125	kit	3,181,751.67
Family Kit	94	set	216,020
Family Pack	161	box	1,602,245.83
Family Pack	423	pack	3,768,719.57
Family Tent	183	piece	3,343,093.6
Family kit	693	kit	1,932,084
Financial	0		2,522,410.55
Food Pack	1,492	pack	574,420
Food and Non-food	0		2,750
Fuel	5,409.63	liter	372,944.86
Fuel	3,892.38	ltr	240,949.81
Gas and Electric Transportation	0		5,000
HYGIENE KITS	3,294		4,518,794
Hygiene Kit	8,457	kit	6,121,463.08
Hygiene Kit	230	pail	228,516.5
Hygiene kit	2,264		2,510,783.96
Hygiene kit	993	kit	1,362,609.84
Hygiene kit	395	pack	545,100
Hygiene kit	92	piece	135,562
Hygiene kit	15	set	22,470
KITCHEN KITS	1,097		1,724,604
Kitchen Kit	710	kit	1,228,804
Kitchen Kit	94	set	129,434.5
Kitchen kit	28	kit	45,080
LAMINATED SACKS	21		76,650
Laminated Sack	34	piece	24,030
Laminated Sack	940	roll	346,747.2
MODULAR TENTS	408		1,791,120
Malong	651	piece	162,750

Mat	130	piece	50,667.5
Meals	3,420		227,840
Meals	79	pack	10,000
Modular Tent	209	piece	661,880
NFA Rice	5,102	sack	6,377,500
NOT SPECIFIED	0		29,776,939.03
Not specified	0		47,580
OTHERS	0		76,577,757.03
Other Non-Food	24	packs	108,480
Others	0		54,662
Others	5,223	piece	76,785.3
Portable Stove with butane canisters	210	piece	370,851.6
Rain Coat	10	piece	11,500
Relief Assistance	0		7,602,916.92
Rice	448	kilogram	20,160
Rice	2	sack	4,389
SLEEPING KITS	2,541		3,239,141.25
Shelter Kit	4	kit	0
Shelter Repair Kit	210	bag	966,000
Shelter Repair Kit	800	kit	2,240,000
Sleeping Kit	1,000		1,320,000
Sleeping Kit	1,532	kit	1,916,579.35
Sleeping Kit	15	set	11,366.25
Sleeping kit	109		138,430
Sleeping kit	693	kit	950,754
Tarpaulin (rolls)	100	roll	538,000
Tarpaulin Sheet	200	piece	420,000
Tarpaulin	135	piece	232,371.9
Tuna	9	box	16,285.5
Various Medicines	0		31,866.28
Water Filtration	2	unit	570,000
Water Purifier	2	unit	570,000
Water	250		16,250
Water	46	bottle (6L)	2,990
Water	192	bottle (8L)	16,224

RELATED INCIDENTS as of (August 11, 2023 08:00)

REGION PROVINCE CITY/ MUNICIPALITY BARANGAY		TYPE OF INCIDENT	DATE OF OCCURENCE	TIME OF OCCURENCE	DESCRIPTION	ACTIONS TAKEN	REMARKS	STATUS (for flooded areas)
GRAND TOTAL	1,197							
REGION 1	202							
LA UNION	2							
Naguilian	1							
Bimmotobot		Flooded Areas	26 July 2023	06:45 am	4 stranded individuals reported at Brgy. Lower Bimmotobot due to river overflow	Responded by MDRRMO Naguilian, Coast Guard, PNP and PDRRMO	4 individuals were successfully rescued.	Subsided
Pugo	1							
Tavora East		Flooded Areas	26 July 2023	08:31 am	3 household flooded due to overflowing of spillway			Subsided
ILOCOS SUR	9							
Sugpon	2							
Sitio Calipayan, Pangotan		Flooded Areas	26 July 2023	07:25 am	Eroded/damaged flood control due to strong current of water.			Subsided
Danac		Flooded Areas	26 July 2023	07:45 am	Eroded/Damaged portion of Matinglin-Danac Access Road due to strong current of water.			Subsided
Sta. Catalina	1							
Tamorong		Flooded Areas	27 July 2023		90% Flooded	The MDRRM Sta Catalina conducted an evaluation operation.	With the coordination with PNP, BFP,Coast Guard and augmentation of PDRRMO Emergency Rescuers.	Subsided
Quirino	5							
Poblacion		Flooded Areas	26 July 2023	02:00 am	Flooded road			Subsided
Poblacion-Patungcaleo		Flooded Areas	25 July 2023	09:30 pm	5 Barangays isolated	Not passable to all types of vehicles. Totally damaged	Not passable to all types of vehicles. Totally damaged	Subsided
Poblacion		Flooded Areas	26 July 2023	03:00 pm	Overflowing river to Tebab Box Culvert.			Subsided
Poblacion		Flooded Areas	26 July 2023	10:00 am	Overflowing river to Tikeng Culvert/ Bridge.			Subsided
Patungcaleo-Banoen		Flooded Areas	26 July 2023		Overflowing of Balas-iyen River, box culvert		Not passable	Subsided

REGION PROVINCE CITY/ MUNICIPALITY BARANGAY		TYPE OF INCIDENT	DATE OF OCCURENCE	TIME OF OCCURENCE	DESCRIPTION	ACTIONS TAKEN	REMARKS	STATUS (for flooded areas)
Quirino (Angkaki)	1							
Patungcaleo-Banoen		Flooded Areas	26 July 2023		of Balas-iyen River, box culvert		Not passable	Subsided
PANGASINAN	191							
Aguilar	10							
San Jose		Flooded Areas	29 July 2023	05:00 am	3.5 ft			Subsided
Bocboc West		Flooded Areas	29 July 2023	05:00 am	2.5 ft			Subsided
Bocliw		Flooded Areas	29 July 2023	05:00 am	Portion			Subsided
Calsib		Flooded Areas	29 July 2023	05:00 am	Portion			Subsided
Purok 5, Brgy. San Jose		Flooded Areas	31 July 2023	03:00 pm	2ft		Not Passable	Subsided
Sitio Danao, San Jose		Flooded Areas	31 July 2023	03:00 pm	3ft		Not Passable	Subsided
Brgy. San Jose-Calsib Boundary		Flooded Areas	31 July 2023	03:00 pm	3.5ft		Not Passable	Subsided
Sitio Matagnim, Bocboc West		Flooded Areas	31 July 2023	03:00 pm	2ft		Passable	Subsided
Brgy. Bocacliw		Flooded Areas	31 July 2023	03:00 pm	Portion		Portion	Subsided
Brgy. Calsib		Flooded Areas	31 July 2023	03:00 pm	Portion		Portion	Subsided
Alaminos	2							
Balayang		Flooded Areas	31 July 2023		7 ft			Subsided
Tangcarang		Flooded Areas	31 July 2023		1 ft			Subsided
Bautista	12							
Poblacion East		Flooded Areas	26 July 2023		1 ft			Subsided
Poblacion West		Flooded Areas	26 July 2023		1 ft			Subsided
Cabuaan		Flooded Areas	26 July 2023		2 ft			Subsided
Vacante		Flooded Areas	26 July 2023		2 ft			Subsided
Nandacan		Flooded Areas	26 July 2023		2 ft			Subsided
Pogo		Flooded Areas	26 July 2023		2 ft			Subsided
Palisoc		Flooded Areas	26 July 2023		2 ft			Subsided
Ketegan		Flooded Areas	26 July 2023		2 ft			Subsided
Nibaliw Norte		Flooded Areas	26 July 2023		2 ft			Subsided
Nibaliw Sur		Flooded Areas	26 July 2023		2 ft			Subsided
Sinabaan		Flooded Areas	26 July 2023		2 ft			Subsided
Baluyot		Flooded Areas	26 July 2023		2 ft			Subsided
Bayambang	5							
Zone 3		Flooded Areas	25 July 2023	05:00 pm				Subsided
Zone 4		Flooded Areas	25 July 2023	05:00 pm				Subsided
Poblacion Sur		Flooded Areas	25 July 2023	05:00 pm				Subsided

REGION PROVINCE CITY/ MUNICIPALITY BARANGAY		TYPE OF INCIDENT	DATE OF OCCURENCE	TIME OF OCCURENCE	DESCRIPTION	ACTIONS TAKEN	REMARKS	STATUS (for flooded areas)
Tamaro		Flooded Areas	25 July 2023	05:00 pm				Subsided
Buenlag 1st		Flooded Areas	25 July 2023	05:00 pm				Subsided
Binmaley	6							
Gayaman		Flooded Areas	31 July 2023	11:00 am	1.5 ft			Flooded
Linoc		Flooded Areas	31 July 2023	11:00 am	1.5 ft			Flooded
San Isidro Sur		Flooded Areas	31 July 2023	11:00 am	1.5 ft			Flooded
Caloocan Norte		Flooded Areas	31 July 2023	11:00 am	1.5 ft			Flooded
Caloocan Sur		Flooded Areas	31 July 2023	11:00 am	1.5 ft			Flooded
Dupo		Flooded Areas	31 July 2023	11:00 am	1.5 ft			Flooded
Bugallon	12							
Umanday		Flooded Areas	30 July 2023	07:00 pm				Subsided
Pantal		Flooded Areas	30 July 2023	07:00 pm				Receding
Cabayaoasan		Flooded Areas	30 July 2023	07:00 pm				Receding
Magtaking		Flooded Areas	30 July 2023	07:00 pm				Receding
Cayanga		Flooded Areas	30 July 2023	07:00 pm				Subsided
San Francisco		Flooded Areas	30 July 2023	07:00 pm				Subsided
Poblacion		Flooded Areas	30 July 2023	07:00 pm				Subsided
Portic		Flooded Areas	30 July 2023	07:00 pm				Subsided
Hacienda		Flooded Areas	30 July 2023	07:00 pm				Subsided
Salasa		Flooded Areas	30 July 2023	07:00 pm				Subsided
Bacabac		Flooded Areas	30 July 2023	07:00 pm				Subsided
Polong		Flooded Areas	30 July 2023	07:00 pm				Subsided
Calasiao	14							
Sitio Tebon, Mancup		Flooded Areas	26 July 2023		3-6 ft			Subsided
Sitio Kasintak, Longos		Flooded Areas	26 July 2023		6ft			Subsided
Lasip		Flooded Areas	26 July 2023		3ft			Subsided
Sitio Buca, Songkoy		Flooded Areas	26 July 2023		5ft			Subsided
Sitio Boquig, Lumbang		Flooded Areas	26 July 2023		6.5 ft			Subsided
Sitio Cabaruan, Banaoang		Flooded Areas	28 July 2023		1ft			Subsided
Sitio Binco, Talibaew		Flooded Areas	26 July 2023		5 ft			Subsided
Buenlag		Flooded Areas	29 July 2023		3.5 ft		Passable	Subsided
Dinalaoan Riverside		Flooded Areas	29 July 2023		2 ft			Subsided
San Vicente		Flooded Areas	29 July 2023		2 ft			Subsided
Poblacion East		Flooded Areas	29 July 2023		3 ft		Passable	Subsided
Poblacion West		Flooded Areas	29 July 2023		3 ft		Passable	Subsided

REGION PROVINCE CITY/ MUNICIPALITY BARANGAY		TYPE OF INCIDENT	DATE OF OCCURENCE	TIME OF OCCURENCE	DESCRIPTION	ACTIONS TAKEN	REMARKS	STATUS (for flooded areas)
Nalsian		Flooded Areas	29 July 2023		2.5 ft			Subsided
Quesban		Flooded Areas	29 July 2023		1 ft		Passable	Subsided
Dagupan City	30							
Bacayao Norte		Flooded Areas	30 July 2023					Subsided
Bacayao Sur		Flooded Areas	30 July 2023					Subsided
Barangay I		Flooded Areas	30 July 2023					Subsided
Barangay II		Flooded Areas	30 July 2023					Subsided
Barangay IV		Flooded Areas	30 July 2023					Subsided
Bolosan		Flooded Areas	30 July 2023					Subsided
Bonuan Binloc		Flooded Areas	30 July 2023					Subsided
Bonuan Boquig		Flooded Areas	30 July 2023					Subsided
Bonuan Gueset		Flooded Areas	30 July 2023					Subsided
Calmay		Flooded Areas	30 July 2023					Subsided
Carael		Flooded Areas	30 July 2023					Subsided
Caranglaan		Flooded Areas	30 July 2023					Subsided
Herrero-Perez		Flooded Areas	30 July 2023					Subsided
Lasip Chico		Flooded Areas	30 July 2023					Subsided
Lasip-Grande		Flooded Areas	30 July 2023					Subsided
Lucao		Flooded Areas	30 July 2023					Subsided
Malued		Flooded Areas	30 July 2023					Subsided
Mamalingling		Flooded Areas	30 July 2023					Subsided
Mangin		Flooded Areas	30 July 2023					Subsided
Mayombo		Flooded Areas	30 July 2023					Subsided
Pantal		Flooded Areas	30 July 2023					Subsided
Poblacion Oeste		Flooded Areas	30 July 2023					Subsided
Pogo Chico		Flooded Areas	30 July 2023					Subsided
Pogo Grande		Flooded Areas	30 July 2023					Subsided
Pugaro		Flooded Areas	30 July 2023					Subsided
Salapingao		Flooded Areas	30 July 2023					Subsided
Salisay		Flooded Areas	30 July 2023					Subsided
Tambac		Flooded Areas	30 July 2023					Subsided
Tapuac		Flooded Areas	30 July 2023					Subsided
Tebeng		Flooded Areas	30 July 2023					Subsided
Lingayen	21							
Maniboc		Flooded Areas	26 July 2023		3 ft			Subsided

REGION PROVINCE CITY/ MUNICIPALITY BARANGAY		TYPE OF INCIDENT	DATE OF OCCURENCE	TIME OF OCCURENCE	DESCRIPTION	ACTIONS TAKEN	REMARKS	STATUS (for flooded areas)
Libsong East		Flooded Areas	26 July 2023		4 ft			Subsided
Tonton		Flooded Areas	26 July 2023		4 ft			Subsided
Balococ		Flooded Areas	26 July 2023		4 ft			Subsided
Capandan		Flooded Areas	26 July 2023		2 ft			Subsided
Malimpuec		Flooded Areas	26 July 2023		2 ft			Subsided
Namolan		Flooded Areas	27 July 2023		4 ft			Subsided
Libsong West		Flooded Areas	27 July 2023		2 ft			Subsided
Pangapisan North		Flooded Areas	27 July 2023		3 ft			Subsided
Domalandan Center		Flooded Areas	27 July 2023		2 ft			Subsided
Domalandan East		Flooded Areas	27 July 2023		4 ft			Subsided
Domalandan West		Flooded Areas	27 July 2023		4 ft			Subsided
Quibaol		Flooded Areas	27 July 2023		1 ft			Subsided
Baay		Flooded Areas	28 July 2023		3 ft			Subsided
Balangobong		Flooded Areas	28 July 2023		3 ft			Subsided
Poblacion		Flooded Areas	28 July 2023		2 ft			Subsided
Talogtog		Flooded Areas	28 July 2023		2 ft			Subsided
Basing		Flooded Areas	28 July 2023		1 ft			Subsided
Sabangan		Flooded Areas	28 July 2023		1 ft			Subsided
Dulag		Flooded Areas	28 July 2023		1ft			Subsided
Pangapisan sur		Flooded Areas	28 July 2023		2 ft			Subsided
Malasiqui	6							
Butao		Flooded Areas	26 July 2023		3ft			Subsided
Potiocan		Flooded Areas	26 July 2023		3ft			Subsided
Guilig		Flooded Areas	26 July 2023		3ft			Subsided
Canan Sur		Flooded Areas	26 July 2023		3ft			Subsided
Barang		Flooded Areas	28 July 2023		3ft			Subsided
Loked Sur		Flooded Areas	28 July 2023	09:00 am	2ft			Subsided
Mangatarem	40							
Bedania		Flooded Areas	28 July 2023		2-3 ft			Subsided
Bedania		Flooded Areas	30 July 2023					Subsided
Bogtong Bolo		Flooded Areas	28 July 2023		3 ft			Subsided
Bogtong Bunao		Flooded Areas	28 July 2023		3 ft			Subsided
Bogtong Centro		Flooded Areas	28 July 2023		3 ft			Subsided
Bogtong Niog		Flooded Areas	28 July 2023		3 ft			Subsided
Bogtong Silag		Flooded Areas	28 July 2023		3 ft			Subsided

REGION PROVINCE CITY/ MUNICIPALITY BARANGAY		TYPE OF INCIDENT	DATE OF OCCURENCE	TIME OF OCCURENCE	DESCRIPTION	ACTIONS TAKEN	REMARKS	STATUS (for flooded areas)
Bogtong Silag (Dor. Vergara)		Flooded Areas	30 July 2023		3 ft			Subsided
Bunlalacao		Flooded Areas	28 July 2023		5 ft			Subsided
Bunlalacao (Sitio Dor.Bunlalacao)		Flooded Areas	30 July 2023		3-5 ft.			Subsided
Burgos		Flooded Areas	28 July 2023		2 ft			Subsided
Cabaruan		Flooded Areas	28 July 2023		3 ft			Subsided
Cabayugan		Flooded Areas	28 July 2023		02-Mar			Subsided
Calvo		Flooded Areas	28 July 2023		2 ft			Subsided
Caoile Olegario		Flooded Areas	27 July 2023		4-5ft			Subsided
Caturay Norte		Flooded Areas	29 July 2023		3 ft			Subsided
Caviernesan		Flooded Areas	28 July 2023		2-3 ft			Subsided
CBN		Flooded Areas	28 July 2023		2 ft			Subsided
Colomboyan Norte		Flooded Areas	28 July 2023		2 ft			Subsided
Dorongan Ketaket		Flooded Areas	28 July 2023		2-3 ft			Subsided
Dorongan Ketaket		Flooded Areas	30 July 2023		2-3 ft.			Subsided
Dorongan Linmansangan		Flooded Areas	28 July 2023		3-4 ft			Subsided
Dorongan Linmansangan		Flooded Areas	30 July 2023		2-3 ft.			Subsided
Dorongan Punta		Flooded Areas	29 July 2023		3 ft			Subsided
Dorongan Punta		Flooded Areas	30 July 2023		2-3 ft.			Subsided
Dorongan Sawat		Flooded Areas	28 July 2023		4-5 ft			Subsided
Dorongan Valerio		Flooded Areas	28 July 2023		3-4 ft			Subsided
Dorongan Valerio		Flooded Areas	30 July 2023		3-4 ft.			Subsided
Macarang		Flooded Areas	28 July 2023		2-3 ft subsided as of 7am			Subsided
Nancasalan		Flooded Areas	28 July 2023		3 ft subsided as of 7am			Subsided
Pampano		Flooded Areas	28 July 2023		4-5 ft			Flooded
Pampano		Flooded Areas	30 July 2023		3-5 ft.			Flooded
Pogon-Aniat to Dor. Sawat		Flooded Areas	30 July 2023		2-3 ft.			Flooded
Salavante		Flooded Areas	29 July 2023		3 ft			Subsided
Suaco		Flooded Areas	28 July 2023		2-3 ft			Subsided
Talagtog		Flooded Areas	28 July 2023		3 ft			Subsided
Torre 1st		Flooded Areas	28 July 2023		2 ft			Subsided
Torre 2nd		Flooded Areas	28 July 2023		2 ft			Subsided
Torres Bugallon		Flooded Areas	27 July 2023		2-3ft			Flooded
Zamora		Flooded Areas	28 July 2023		2 ft			Subsided
Mapandan	7							

REGION PROVINCE CITY/ MUNICIPALITY BARANGAY		TYPE OF INCIDENT	DATE OF OCCURENCE	TIME OF OCCURENCE	DESCRIPTION	ACTIONS TAKEN	REMARKS	STATUS (for flooded areas)
Primicias		Flooded Areas	29 July 2023		2 ft			Flooded
Nilombot		Flooded Areas	29 July 2023		2 ft			Flooded
Lambayan		Flooded Areas	29 July 2023		1 ft			Flooded
Amanoaoac		Flooded Areas	29 July 2023		1.2 ft			Flooded
Coral		Flooded Areas	29 July 2023		1 ft			Flooded
Poblacion (Riverside)		Flooded Areas	29 July 2023		3-4 ft		Dike Area	Flooded
Bayaoas (Sitio Bangkol)		Flooded Areas	29 July 2023		3-4 ft		Sitio/ Brgy Road	Flooded
Rosales	1							
Pangaoan (purok 1&2)		Flooded Areas	28 July 2023	03:00 pm	1ft.			Subsided
San Carlos	2							
Maliwara		Flooded Areas	26 July 2023		Waist level			Flooded
Magtaking		Flooded Areas	26 July 2023		Waist level			Flooded
Santa Barbara	13							
Alibago		Flooded Areas	28 July 2023		1.6 ft		Caused by overflowing of creek	Receding
Banaoang		Flooded Areas	29 July 2023		1.1 ft		Road to Leet	Subsided
Banzal		Flooded Areas	28 July 2023		2.9 ft		Zone 1	Flooded
Banzal		Flooded Areas	28 July 2023		1.25 ft		Sitio Tulong	Flooded
Dalongue zone 1		Flooded Areas	28 July 2023		1.25 ft		Low-lying area; backflow of Marusay Creek	Flooded
Dalongue zone 3		Flooded Areas	28 July 2023		1.25 ft		Low-lying area; backflow of Marusay Creek	Flooded
Erfe		Flooded Areas	28 July 2023		2 ft		Purok 1 and 2	Flooded
Leet		Flooded Areas	28 July 2023		2 ft		Purok 1	Flooded
Payas		Flooded Areas	28 July 2023		1.25 ft		Low-lying Area	Subsided
Sonquil (Riverside)		Flooded Areas	26 July 2023		1.25 ft		Entire brgy Sonquil is now Flooded	Flooded
Tebag west		Flooded Areas	28 July 2023		1.25 ft		Low-lying Area	Flooded
Tuliao		Flooded Areas	28 July 2023		2.5 ft		Sitio Calay Zone 5	Subsided
Balingeo		Flooded Areas	31 July 2023		1ft		Zone 1	Flooded
Urbiztondo	2							
Poblacion (Riverside)		Flooded Areas	29 July 2023		3-4 ft		Dike Area	Flooded
Bayaoas (Sitio Bangkol)		Flooded Areas	29 July 2023		3-4 ft		Sitio/ Brgy Road	Flooded
San Fabian	8							

REGION PROVINCE CITY/ MUNICIPALITY BARANGAY		TYPE OF INCIDENT	DATE OF OCCURENCE	TIME OF OCCURENCE	DESCRIPTION	ACTIONS TAKEN	REMARKS	STATUS (for flooded areas)
Cabaruan		Flooded Areas	26 July 2023		.50meters (1.6ft)		Sitio/ Brgy Road	Flooded
Nibaliw Vidal, Zone 5		Flooded Areas	25 July 2023		.40meters (1.3ft)		Sitio/ Brgy Road	Flooded
Longos Parac Parac (Portion of Sitio Amangonan)		Flooded Areas	26 July 2023		.40meters (1.3ft)		Sitio/ Brgy Road	Flooded
Mabliao (Sector 3 & 7)		Flooded Areas	25 July 2023		.50meters (1.6ft)		Sitio/ Brgy Road	Flooded
Tocok (Portion of Purok 1)		Flooded Areas	26 July 2023		.50meters (1.6ft)		Sitio/ Brgy Road	Flooded
Tocok (Portion of Purok 5)		Flooded Areas	26 July 2023		.65meters (2.1ft)		Sitio/ Brgy Road	Flooded
Bolasi (Bagket Palawan)		Flooded Areas	28 July 2023		.65meters (2.1ft)		Sitio/ Brgy Road	Flooded
Tocok (Sitio Sapdaan)		Flooded Areas	28 July 2023		.50meters (1.6ft)		Sitio/ Brgy Road	Flooded
REGION 2	92							
CAGAYAN	92							
Abulug	19							
Santa Filomena		Flooded Areas	25 July 2023		ongoing verification			Flooded
Santa Rosa		Flooded Areas	26 July 2023		3-4 ft high		receding	Receding
Banguian		Flooded Areas	26 July 2023		3-4 ft high		Subsided as of July 28, 2023 at 9:00 PM	Subsided
San Agustin		Flooded Areas	26 July 2023		3-4 ft high		Subsided as of July 28, 2023 at 9:00 PM	Subsided
Guiddam		Flooded Areas	26 July 2023		3-4 ft high		Subsided as of July 28, 2023 at 9:00 PM	Subsided
Sirit		Flooded Areas	26 July 2023		3-4 ft high		Subsided as of July 28, 2023 at 9:00 PM	Subsided
Simayun		Flooded Areas	26 July 2023		3-4 ft high		Subsided as of July 28, 2023 at 9:00 PM	Subsided
Dana Ili		Flooded Areas	26 July 2023		3-4 ft high		Subsided as of July 28, 2023 at 9:00 PM	Subsided
Lucban		Flooded Areas	26 July 2023		3-4 ft high		Subsided as of July 28, 2023 at 9:00 PM	Subsided
Libertad		Flooded Areas	26 July 2023		3-4 ft high		Subsided as of July 28, 2023 at 9:00 PM	Subsided
Canayun		Flooded Areas	26 July 2023		3-4 ft high		Subsided as of July 28, 2023 at 9:00 PM	Subsided
Calog Sur		Flooded Areas	26 July 2023		3-4 ft high		Subsided as of July 28, 2023 at 9:00 PM	Subsided
Alinunu		Flooded Areas	26 July 2023		3-4 ft high		Subsided as of July 28, 2023 at 9:00 PM	Subsided
San Julian		Flooded Areas	26 July 2023		3-4 ft high		Subsided as of July 28, 2023 at 9:00 PM	Subsided
Siguiran		Flooded Areas	26 July 2023	05:00 am	3-4FT High		Subsided as of July 28, 2023 at 9:00 PM	Subsided

REGION PROVINCE CITY/ MUNICIPALITY BARANGAY		TYPE OF INCIDENT	DATE OF OCCURENCE	TIME OF OCCURENCE	DESCRIPTION	ACTIONS TAKEN	REMARKS	STATUS (for flooded areas)
Santo Thomas		Flooded Areas	26 July 2023	05:00 am	3-4FT High		Subsided as of July 28, 2023 at 9:00 PM	Subsided
Centro Sitio Punta		Flooded Areas	26 July 2023	05:00 am	3-4FT High		Subsided as of July 28, 2023 at 9:00 PM	Subsided
Pinili		Flooded Areas	26 July 2023	05:00 am	3-4FT High		Subsided as of July 28, 2023 at 9:00 PM	Subsided
Calog norte		Flooded Areas	26 July 2023	05:00 am	3-4FT High		Subsided as of July 28, 2023 at 9:00 PM	Subsided
Aparri	3							
Bisagu		Flooded Areas	26 July 2023		ongoing verification	Receding as of 7/27/2023		Receding
Minangu		Flooded Areas	26 July 2023		ongoing verification			Flooded
Punta		Maritime Incident	26 July 2023	03:30 am	ongoing verification	<p>On or about 03:30AM July 26, 2023, CG Station Cagayan received a phone call from MTUG Iroquois informing that their vessel is being dragged by strong current and big waves along cagayan river near Brgy Bisagu, Aparri, Cagayan. The captain of the vessel requested for rescue operation to ferry its crew from the vessel to the nearest shoreline for safety. On or about 4:00PM same date, two rescue teams were activated to conduct rescue operation. At about 7:14PM of same date, CGS Cagayan again received a phone call from Mtug Iroquois informing that the AB-056 was capsized. Still for validation.</p> <p>On or about 1400H 27 July 2023 Coast Guard Camiguin Sub Station personnel locates the said tug boat in the vicinity water of Camiguin Island and was only reported to CGDNELZN Headquarter on 29</p>		

REGION PROVINCE CITY/ MUNICIPALITY BARANGAY		TYPE OF INCIDENT	DATE OF OCCURENCE	TIME OF OCCURENCE	DESCRIPTION	ACTIONS TAKEN	REMARKS	STATUS (for flooded areas)
						<p>July 2023 due to no communication signal in the area</p> <p>The said vessel was also sighted by the CVDRMC RDANA Team during their travel to Calayan via PNP Maritime Fastcraft to conduct assessment.</p> <p>MTUG Iroquois crew was still in Camiguin Island, Calayan as of report time.</p>		
Lasam	3							
San Pedro		Flooded Areas	26 July 2023		Residential	Subsided on July 27, 2023 9:00AM	Subsided on July 28, 2023	Subsided
Cabatacan East		Flooded Areas	26 July 2023		Residential (Approx below knee level)		Subsided on July 28, 2023	Subsided
Cabatacan West		Flooded Areas	26 July 2023		Residential		Subsided on July 28, 2023	Subsided
Lal-lo	7							
Centro (Pob.)		Flooded Areas	25 July 2023	04:00 pm	Rain flood transpired at Zone-4 and Zone 6, Centro. Houses were affected by rain floods(ankle level) due to continuous rains brought by STY Egay.		Subsided on July 28, 2023	Subsided
Dagupan		Flooded Areas	25 July 2023		Rain flood transpired at Zone-4, Dagupan. Houses were affected by rain floods(ankle level) due to continuous rains brought by STY Egay.	Subsided on July 27, 2023		Subsided
Ssn Jose		Flooded Areas	25 July 2023	07:00 pm	Rain flood transpired at some part of Zone-7 San Jose. Houses were affected by rain floods(ankle level) due to continuous rains brought by STY Egay.	Receding as of 7/27/2023		Receding
Bagumbayan		Flooded Areas	26 July 2023		Zone 7		Subsided on July 28, 2023	Subsided
Lalafugan		Flooded Areas	26 July 2023	01:00 pm	Zone 5		Subsided on July 28, 2023	Subsided

REGION PROVINCE CITY/ MUNICIPALITY BARANGAY		TYPE OF INCIDENT	DATE OF OCCURENCE	TIME OF OCCURENCE	DESCRIPTION	ACTIONS TAKEN	REMARKS	STATUS (for flooded areas)
Tucalana		Flooded Areas	26 July 2023	01:00 pm	Ricefield/Above knee level		Subsided on July 28, 2023	Subsided
San Pedro		Flooded Areas	26 July 2023	02:30 am	Residential - 55 F / 165 in		Subsided on July 28, 2023	Subsided
Pamplona	6							
Curva		Flooded Areas	27 July 2023	06:00 am	Knee to Hip High		Receded at 04:00AM July 28, 2023	Receding
Allasitan		Flooded Areas	26 July 2023		Due to high tide and sea level rise		Receding as of 1:00PM July 26, 2023	Receding
Nagtupacan		Flooded Areas	25 July 2023		Due to high tide and sea level rise; Purok 7 - knee level Purok 2,3, and 4 - Knee level Due to high tide and sea level rise; Purok 7 - knee level Purok 2,3, and 4 - Knee level		Subsided as of 10:30AM, July 26, 2023	Subsided
Tabba		Flooded Areas	25 July 2023		due to high tide and sea level rise-knee level		Receding as of 10:30AM July 26,2023	Receding
Tuppana		Flooded Areas	25 July 2023		rise- knee level		Receding as of 10:30AM July 26,2023	Receding
Sitio Silong Masi		Flooded Areas	25 July 2023		ankle to knee deep		Receding as of 10:30AM July 26,2023	Receding
Solana	16							
Centro Northwest (Pob.)		Flooded Areas	26 July 2023	10:00 am		Receding as on July 28, 2023	Subsided as of July 31, 2023	Subsided
Maguirig		Flooded Areas	26 July 2023	10:00 am			Subsided as of July 31, 2023	Subsided
Nangalisan		Flooded Areas	26 July 2023	10:00 am			Subsided as of July 31, 2023	Subsided
Lanna		Flooded Areas	26 July 2023	10:00 am			Subsided as of July 31, 2023	Subsided
Bauan East		Flooded Areas	26 July 2023	10:00 am			Subsided as of July 31, 2023	Subsided
Bauan West		Flooded Areas	26 July 2023	10:00 am			Subsided as of July 31, 2023	Subsided
Iraga		Flooded Areas	26 July 2023	10:00 am			Subsided as of July 31, 2023	Subsided
Sampaguita		Flooded Areas	26 July 2023	12:00 pm			Receding as of July 28, 2023	Receding
Gadu		Flooded Areas	26 July 2023	12:00 pm	Ricefield	Subsided on July 26, 2023		Subsided

REGION PROVINCE CITY/ MUNICIPALITY BARANGAY		TYPE OF INCIDENT	DATE OF OCCURENCE	TIME OF OCCURENCE	DESCRIPTION	ACTIONS TAKEN	REMARKS	STATUS (for flooded areas)
Callilauan		Flooded Areas	26 July 2023	12:00 pm	Ricefield	Subsided on July 27, 2023 2:00 PM		Subsided
Carilicud		Flooded Areas	26 July 2023	12:00 pm			Subsided as of July 31, 2023	Subsided
Ubong		Flooded Areas	26 July 2023	12:00 pm		Subsided on July 27, 2023 9:00AM		Subsided
Padu		Flooded Areas	26 July 2023	12:00 pm	Portion Only	Subsided on July 26, 2023		Subsided
Furagi		Flooded Areas	26 July 2023	12:00 pm	Portion Only	Subsided on July 26, 2023		Subsided
Bantay		Flooded Areas	26 July 2023	03:00 pm			Subsided on July 27, 2023, 7:00AM	Subsided
Gen. Eulogio Balao		Flooded Areas	26 July 2023	03:00 pm			Subsided on July 27, 2023, 7:00AM	Subsided
No breakdown	1							
Pataya		Flooded Areas	26 July 2023	12:00 pm	Portion Only	Subsided on July 26, 2023		Subsided
Peñablanca	3							
Aggugaddan		Flooded Areas	25 July 2023		Flooded(not evacuated) : 100 Families/550 Persons	Subsided on July 27, 2023, 7:00 AM		Subsided
Malibabag		Flooded Areas	26 July 2023		Flooded(not evacuated) due to Flashflood: 13 Fams/39individuals	Subsided on July 27, 2023, 7:00 AM		Subsided
Sisim		Flooded Areas	26 July 2023		Flooded(not evacuated) due to Flashflood: 15 Fams/59individuals	Subsided on July 27, 2023, 7:00 AM		Subsided
Santa Teresita	2							
Alucao		Flooded Areas				Subsided on July 26, 2023		Subsided
Simbaluca		Flooded Areas				Subsided on July 26, 2023		Subsided
Allacapan	21							
Capanikian Norte		Flooded Areas	25 July 2023		.5 METER		Subsided as of July 28, 2023	Subsided
Cataratan		Flooded Areas	25 July 2023		2METERS ZONE 6 & 7		Subsided as of July 28, 2023	Subsided
Matucay		Flooded Areas	25 July 2023		1 METER ZONE 1 TO 7		Subsided as of July 28, 2023	Subsided
Bulo		Flooded Areas	25 July 2023		ZONE 1,2 & 3 (1METER)		Subsided as of July 28, 2023	Subsided

REGION PROVINCE CITY/ MUNICIPALITY BARANGAY		TYPE OF INCIDENT	DATE OF OCCURENCE	TIME OF OCCURENCE	DESCRIPTION	ACTIONS TAKEN	REMARKS	STATUS (for flooded areas)
Iringan		Flooded Areas	25 July 2023		ZONE 5 (2METERS)		Subsided as of July 28, 2023	Subsided
Maluyo		Flooded Areas	25 July 2023		.5 METER ZONE 1,2,3,4,6,7		Subsided as of July 28, 2023	Subsided
Bessang		Flooded Areas	25 July 2023		50CM ZONE 3 AND 4		Subsided as of July 28, 2023	Subsided
Tubel		Flooded Areas	25 July 2023		1 METER ZONE 1-7		Subsided as of July 28, 2023	Subsided
San Juan		Flooded Areas	25 July 2023		1 METER ZONE 2,3,4,5,6,7		Subsided as of July 28, 2023	Subsided
Dalayap		Flooded Areas	25 July 2023		1 METER ZONE 1-7		Subsided as of July 28, 2023	Subsided
Tamboli		Flooded Areas	25 July 2023		1 METER ZONE 6 & 7		Subsided as of July 28, 2023	Subsided
Pacac		Flooded Areas	25 July 2023		1 METER ZONE 1-7		Subsided as of July 28, 2023	Subsided
Centro East		Flooded Areas	25 July 2023		.5 METER ZONE 7		Subsided as of July 28, 2023	Subsided
Centro West		Flooded Areas	25 July 2023		1 METER ZONE 1,5 7		Subsided as of July 28, 2023	Subsided
Capagaran		Flooded Areas	25 July 2023		1 METER Zone 1,2,3,4,5,6		Subsided as of July 29, 2023	Subsided
Capalutan		Flooded Areas	25 July 2023		1.5 METER Zone 1 to 7		Subsided as of July 29, 2023	Subsided
Mapurao		Flooded Areas	25 July 2023		1.5 METER Zone 2,6,7		Subsided as of July 29, 2023	Subsided
Utan		Flooded Areas	25 July 2023		1.5 METER Zone 3,4,5		Subsided as of July 29, 2023	Subsided
Nagattatan		Flooded Areas	25 July 2023		.5 METER Zone 1 to 7		Subsided as of July 29, 2023	Subsided
Silagan		Flooded Areas	25 July 2023		1.5 METER Zone 1 to 7		Subsided as of July 29, 2023	Subsided
Burot		Flooded Areas	25 July 2023		1.5 METER Zone 6		Subsided as of July 29, 2023	Subsided
Ballesteros	9							
Cabaritan West		Flooded Areas	26 July 2023		Ricefield (4ft)		Receding as of July 28, 2023	Receding
Zitanga		Flooded Areas	27 July 2023		Ricefield (Zone 1-6) 1-3ft		Receding as of July 28, 2023	Receding
Palloc		Flooded Areas	27 July 2023		Ricefield 3ft		Receding as of July 28, 2023	Receding
Cabaritan East		Flooded Areas	27 July 2023		Ricefield 3ft		Receding as of July 28, 2023	Receding

REGION PROVINCE CITY/ MUNICIPALITY BARANGAY		TYPE OF INCIDENT	DATE OF OCCURENCE	TIME OF OCCURENCE	DESCRIPTION	ACTIONS TAKEN	REMARKS	STATUS (for flooded areas)
Mabuttal East		Flooded Areas	27 July 2023		Ricefield (4ft)		Receding as of July 28, 2023	Receding
Centro East		Flooded Areas	27 July 2023		Ricefield (3-4ft)		Receding as of July 28, 2023	Receding
Nararagan		Flooded Areas	27 July 2023		Ricefield (3-4ft)		Receding as of July 28, 2023	Receding
Payagan West		Flooded Areas	27 July 2023		Ricefield (1-4ft)		Receding as of July 28, 2023	Receding
San Juan		Flooded Areas	27 July 2023		Ricefield Zone 1 (3-4ft)		Receding as of July 28, 2023	Receding
Tuao	2							
Battung		Flooded Areas	27 July 2023	07:00 am	Purok 5			Subsided
Barangcuag		Flooded Areas	27 July 2023	07:00 am	Purok 2			Subsided
REGION 3	644							
BATAAN	77							
Abucay	11							
Decena Calaylayan		Flooded Areas	29 July 2023		1 ft			Subsided
Brgy. Laon		Flooded Areas	29 July 2023		1 ft			Subsided
Brgy. Gabon		Flooded Areas	29 July 2023		1 ft			Subsided
Brgy. Wawa		Flooded Areas	29 July 2023		1 ft			Subsided
Sitio Kati (Capitangan)		Flooded Areas	29 July 2023		1-2 ft.			Subsided
Ibayo		Flooded Areas	30 July 2023		1-2 ft.			Subsided
Brgy. Omboy		Flooded Areas	29 July 2023		1 ft			Subsided
Brgy. Calaylayan		Flooded Areas	29 July 2023		1 ft			Subsided
Brgy. Salian		Flooded Areas	29 July 2023		1 ft			Subsided
Brgy. Mabatang		Flooded Areas	29 July 2023		1 ft			Subsided
Decena		Flooded Areas	30 July 2023		1-2 ft			Subsided
Balanga City	1							
Tenejero		Flooded Areas	29 July 2023		1 ft			Subsided
Dinalupihan	13							
Sto. Nino		Flooded Areas	29 July 2023		2-3 ft			Subsided
Mabini Extension		Flooded Areas	29 July 2023		2 ft			Subsided
Kataasan		Flooded Areas	29 July 2023		2-3ft			Subsided
Naparing		Flooded Areas	29 July 2023		1-3 ft			Subsided
Saguing		Flooded Areas	29 July 2023		2-3 ft			Subsided
Magsaysay		Flooded Areas	30 July 2023		2-3 ft			Subsided
Sta. Isabel		Flooded Areas	02 August 2023		2-3 ft			Subsided

REGION PROVINCE CITY/ MUNICIPALITY BARANGAY		TYPE OF INCIDENT	DATE OF OCCURENCE	TIME OF OCCURENCE	DESCRIPTION	ACTIONS TAKEN	REMARKS	STATUS (for flooded areas)
Pita Tunnel		Flooded Areas	29 July 2023		2 ft			Subsided
Pentor Santa Isabela		Flooded Areas	29 July 2023		2-3 ft			Subsided
Padre Dandan		Flooded Areas	30 July 2023		2-3 ft			Subsided
Daang Bago		Flooded Areas	30 July 2023		4-5 ft.			Subsided
Sto. Nino		Flooded Areas	02 August 2023		2-3 ft			Subsided
Pentor		Flooded Areas	30 July 2023		3-4 ft			Subsided
Hermosa	13							
Daungan		Flooded Areas	29 July 2023		2 ft			Subsided
Colo		Flooded Areas	29 July 2023		1.6 ft			Subsided
Bacong		Flooded Areas	29 July 2023		3.1 ft			Subsided
Brgy. Culis		Flooded Areas	03 August 2023		ft			Subsided
Culis		Flooded Areas	29 July 2023		1 ft			Subsided
Mandama		Flooded Areas	02 August 2023		1 ft			Subsided
Cataning		Flooded Areas	02 August 2023		1 ft			Subsided
A. Rivera		Flooded Areas	29 July 2023		1 ft			Subsided
Pulo		Flooded Areas	29 July 2023		2 ft			Subsided
Daungan		Flooded Areas	29 July 2023		1 ft			Subsided
Almacen		Flooded Areas	29 July 2023		1 ft			Subsided
Saba		Flooded Areas	29 July 2023		1.2 ft			Subsided
Brgy. Bamban		Flooded Areas	29 July 2023		1 ft	Subsided as 30 July 2023		Subsided
Limay	5							
Townsite		Flooded Areas	29 July 2023		1 ft	Reported as of 1200H July 31, 2023, Subsided		Subsided
Bamban		Flooded Areas	29 July 2023		1 ft	Reported as of 0134H August 3, 2023, due to Continuous Rain, Subsided as of 1800H		Subsided
Mabiga		Flooded Areas	03 August 2023		2 ft	Subsided as of 1600H July 27, 2023		Subsided
Mandama		Flooded Areas	29 July 2023		1.6 ft	Subsided as of 1600H July 27, 2023		Subsided
Cataning		Flooded Areas	29 July 2023		3.1 ft	Subsided as of 05 August 2023, awaiting for official report		Subsided
Mariveles	10							
Baseco		Flooded Areas	29 July 2023		1.1 ft	Subsided as of 05 August 2023, awaiting for official report		Subsided

REGION PROVINCE CITY/ MUNICIPALITY BARANGAY		TYPE OF INCIDENT	DATE OF OCCURENCE	TIME OF OCCURENCE	DESCRIPTION	ACTIONS TAKEN	REMARKS	STATUS (for flooded areas)
Maligaya		Flooded Areas	29 July 2023		1.1 ft	Subsided as of 05 August 2023, awaiting for official report		Subsided
Alas asin		Flooded Areas	29 July 2023		1.6 ft	Subsided as of 05 August 2023, awaiting for official report		Subsided
Ipag (Purok 4 & 5)		Flooded Areas	29 July 2023		1.6 - 5 ft	Subsided as of 05 August 2023, awaiting for official report		Subsided
San isidro		Flooded Areas	29 July 2023		1.2-3.1 ft	Subsided as of 05 August 2023, awaiting for official report		Subsided
Plaza		Flooded Areas	29 July 2023		1.6 ft	Subsided as of 05 August 2023, awaiting for official report		Subsided
Sisiman		Flooded Areas	29 July 2023		1.9 ft	Subsided as of 05 August 2023, awaiting for official report		Subsided
Town site		Flooded Areas	29 July 2023		1.6-1.9 ft	Subsided as of 05 August 2023, awaiting for official report		Subsided
Balon Anito		Flooded Areas	29 July 2023		1.9 ft	Subsided as of 05 August 2023, awaiting for official report		Subsided
Lucanin		Flooded Areas	30 July 2023		1-2 ft.	Subsided as of 05 August 2023, awaiting for official report		Subsided
Orani	4							
Tapulao		Flooded Areas	28 July 2023		1.6 ft.	As of 1719H report, Subsided		Subsided
Paraiso		Flooded Areas	29 July 2023		1.3 ft.	As of 1719H report, Subsided		Subsided
Brgy. Mulawin		Flooded Areas	29 July 2023		1.3 ft	As of 0732H 29 July 2023, Subsided		Subsided
Brgy. Balut		Flooded Areas	29 July 2023		1.3 ft	As of 1719H report, Subsided		Subsided
Orion	4							
Brgy. Calungusan		Flooded Areas	29 July 2023		1 ft	Subsided		Subsided
Brgy. Villa, Angeles st.		Flooded Areas	29 July 2023		1.6 ft	Subsided as of 12PM 02 Aug 2023		Subsided
Capunitan		Flooded Areas	01 August 2023		1 ft	Subsided as of 12PM 02 Aug 2023		Subsided
Wawa		Flooded Areas	01 August 2023		1 ft	Subsided as of 12PM 02 Aug 2023		Subsided
Pilar	5							

REGION PROVINCE CITY/ MUNICIPALITY BARANGAY		TYPE OF INCIDENT	DATE OF OCCURENCE	TIME OF OCCURENCE	DESCRIPTION	ACTIONS TAKEN	REMARKS	STATUS (for flooded areas)
Brgy. Nagwaling		Flooded Areas	29 July 2023		1.4 ft	Subsided		Subsided
Brgy. Panilao Sitio Aquino		Flooded Areas	29 July 2023		1.4 ft	Subsided		Subsided
Brgy. Sta Lucia		Flooded Areas	29 July 2023		1.6 ft.	Subsided		Subsided
Brgy. San Juan		Flooded Areas	29 July 2023		1.6 ft.	Subsided		Subsided
Brgy Daan Bago West		Flooded Areas	29 July 2023		1.6 ft.	Subsided		Subsided
Morong	1							
Brgy Nagbalayong		Flooded Areas	30 July 2023		1.6 ft	Subsided		Subsided
Samal	10							
East Daan Bago		Flooded Areas	02 August 2023		2 ft	Subsided		Subsided
Ibaba		Flooded Areas	02 August 2023		1 ft	Subsided		Subsided
West Daan Bago		Flooded Areas	02 August 2023		1 ft	Subsided		Subsided
Lalawigan		Flooded Areas	02 August 2023		1 ft	Subsided		Subsided
Sta. Lucia		Flooded Areas	29 July 2023		1 ft	Subsided		Subsided
Brgy. Sta lucia (Kamandies)		Flooded Areas	29 July 2023		1.6 ft	Subsided		Subsided
Daang Bago		Flooded Areas	29 July 2023		1-2 ft	Subsided		Subsided
Tabing-Ilog		Flooded Areas	29 July 2023		1-2 ft	Subsided		Subsided
Brgy. San Juan (Sunshine)		Flooded Areas	29 July 2023		1-6 ft	Subsided		Subsided
Brgy. Daan Bago west (Looban Bonifacio)		Flooded Areas	29 July 2023		1-6 ft	Subsided		Subsided
BULACAN	247							
Angat	6							
Encanto		Flooded Areas	29 July 2023		1.5 ft	Due to continuous rain caused by combined effects of SWMenchanced by TY Egay and TY Falcon		Subsided
Binagbag		Flooded Areas	29 July 2023		2 ft	Due to continuous rain caused by combined effects of SWMenchanced by TY Egay and TY Falcon		Subsided
Niugan		Flooded Areas	29 July 2023		4 ft	Due to continuous rain caused by combined effects of SWMenchanced by TY Egay and TY Falcon		Subsided

REGION PROVINCE CITY/ MUNICIPALITY BARANGAY		TYPE OF INCIDENT	DATE OF OCCURENCE	TIME OF OCCURENCE	DESCRIPTION	ACTIONS TAKEN	REMARKS	STATUS (for flooded areas)
Sulucan		Flooded Areas	29 July 2023		2-4 ft	Due to continuous rain caused by combined effects of SWMenchanced by TY Egay and TY Falcon		Subsided
Banaban		Flooded Areas	28 July 2023		1 ft.	Due to continuous rain caused by combined effects of SWMenchanced by TY Egay and TY Falcon		Subsided
Pinalagdan		Flooded Areas	28 July 2023		1.5 ft	Due to continuous rain caused by combined effects of SWMenchanced by TY Egay and TY Falcon		Subsided
Balagtas	8							
Panginay		Flooded Areas	29 July 2023		1-2 ft	Due to continuous rain caused by typhoon Egay		Subsided
Wawa		Flooded Areas	28 July 2023		1-2 ft	Due to continuous rain caused by typhoon Egay		Subsided
Longos		Flooded Areas	28 July 2023		1-2 ft	Due to continuous rain caused by typhoon Egay		Subsided
San Juan		Flooded Areas	28 July 2023		0.5-1 ft	Due to continuous rain caused by typhoon Egay		Subsided
Pulong Gubat		Flooded Areas	01 August 2023		1-2 ft	Due to combined effects of SWM and TY Falcon		Subsided
Borol 1st		Flooded Areas	01 August 2023		1 ft	Due to combined effects of SWM and TY Falcon		Subsided
Dalig		Flooded Areas	01 August 2023		0.5-1 ft	Due to combined effects of SWM and TY Falcon		Subsided
Borol 2nd		Flooded Areas	01 August 2023		1 ft	Due to combined effects of SWM and TY Falcon		Subsided
Baliuag	3							
Sto Cristo		Flooded Areas	01 August 2023		1 ft.	Due to combined effects of SWM and TY Falcon		Subsided
San Jose		Flooded Areas	01 August 2023		1-2 ft.	Due to combined effects of SWM and TY Falcon		Subsided

REGION PROVINCE CITY/ MUNICIPALITY BARANGAY		TYPE OF INCIDENT	DATE OF OCCURENCE	TIME OF OCCURENCE	DESCRIPTION	ACTIONS TAKEN	REMARKS	STATUS (for flooded areas)
Paitan		Flooded Areas	01 August 2023		2-4 ft.	Due to combined effects of SWM and TY Falcon		Subsided
Bocaue	11							
Antipona		Flooded Areas	29 July 2023		2-5 ft.	Due to combined effects of SWM and TY Falcon		Subsided
Bambang		Flooded Areas	29 July 2023		2 ft.	Due to combined effects of SWM and TY Falcon		Subsided
		Flooded Areas	29 July 2023		2-8 ft.	Due to combined effects of SWM and TY Falcon		Subsided
Bunducan		Flooded Areas	29 July 2023		3-4 ft.	Due to combined effects of SWM and TY Falcon		Subsided
Lolomboy		Flooded Areas	29 July 2023		2-6 ft.	Due to combined effects of SWM and TY Falcon		Subsided
Taal		Flooded Areas	30 July 2023		2-5 ft.	Due to combined effects of SWM and TY Falcon		Subsided
Bagumbayan		Flooded Areas	01 August 2023		2 ft.	Due to combined effects of SWM and TY Falcon		Subsided
Batia		Flooded Areas	01 August 2023		2 ft.	Due to combined effects of SWM and TY Falcon		Subsided
		Flooded Areas	01 August 2023		2-4 ft.	Due to combined effects of SWM and TY Falcon		Subsided
Bunlo		Flooded Areas	01 August 2023		2-5 ft.	Due to combined effects of SWM and TY Falcon		Subsided
Turo		Flooded Areas	01 August 2023		2-6 ft.	Due to combined effects of SWM and TY Falcon		Subsided
Bulakan	15							
Bagumbayan		Flooded Areas	01 August 2023		1-2 ft	Due to combined effects of SWM and TY Falcon		Subsided
Bambang		Flooded Areas	01 August 2023		1-1.5 ft	Due to combined effects of SWM and TY Falcon		Subsided
Balubad		Flooded Areas	01 August 2023		1 ft	Due to combined effects of SWM and TY Falcon		Subsided

REGION PROVINCE CITY/ MUNICIPALITY BARANGAY		TYPE OF INCIDENT	DATE OF OCCURENCE	TIME OF OCCURENCE	DESCRIPTION	ACTIONS TAKEN	REMARKS	STATUS (for flooded areas)
Matungao		Flooded Areas	01 August 2023		1-2 ft	Due to combined effects of SWM and TY Falcon		Subsided
Maysantol		Flooded Areas	01 August 2023		1 ft	Due to combined effects of SWM and TY Falcon		Subsided
Perez		Flooded Areas	01 August 2023		1-2 ft	Due to combined effects of SWM and TY Falcon		Subsided
Pitpitan		Flooded Areas	01 August 2023		1-2 ft	Due to combined effects of SWM and TY Falcon		Subsided
San Francisco		Flooded Areas	01 August 2023		1-2 ft	Due to combined effects of SWM and TY Falcon		Subsided
Pitpitan		Flooded Areas	01 August 2023		1 ft	Due to combined effects of SWM and TY Falcon		Subsided
San Nicolas		Flooded Areas	02 August 2023		1-2.5 ft	Due to combined effects of SWM and TY Falcon		Subsided
Sta. Ana		Flooded Areas	01 August 2023		1-2.5 ft	Due to combined effects of SWM and TY Falcon		Subsided
Sta. Ines		Flooded Areas	01 August 2023		1-2 ft	Due to combined effects of SWM and TY Falcon		Subsided
Taliptip		Flooded Areas	01 August 2023		1-2.5 ft	Due to combined effects of SWM and TY Falcon		Subsided
San Jose		Flooded Areas	01 August 2023		1 ft.	Due to combined effects of SWM and TY Falcon		Subsided
Tibig		Flooded Areas	03 August 2023		1-1.5 ft	Due to combined effects of SWM and TY Falcon		Subsided
Calumpit	29							
Balite		Flooded Areas	29 July 2023		1-2 ft.	Due to continuous rain caused by typhoon Egay		Subsided
Balungao		Flooded Areas	28 July 2023		1-4 ft.	Due to continuous rain caused by typhoon Egay		Flooded
Bulusan		Flooded Areas	28 July 2023		4-5 ft.	Due to continuous rain caused by typhoon Egay		Flooded

REGION PROVINCE CITY/ MUNICIPALITY BARANGAY		TYPE OF INCIDENT	DATE OF OCCURENCE	TIME OF OCCURENCE	DESCRIPTION	ACTIONS TAKEN	REMARKS	STATUS (for flooded areas)
Buguion		Flooded Areas	30 July 2023		1-1.5 ft.	Due to continuous rain caused by typhoon Egay		Subsided
Calizon		Flooded Areas	29 July 2023		2-3 ft.	Due to continuous rain caused by typhoon Egay		Flooded
Calumpang		Flooded Areas	29 July 2023		0.5-1 ft.	Due to continuous rain caused by typhoon Egay		Flooded
Caniogan		Flooded Areas	29 July 2023		1-3 ft.	Due to continuous rain caused by typhoon Egay		Flooded
Corazon		Flooded Areas	01 August 2023		1-2 ft.	Due to continuous rain caused by typhoon Egay		Flooded
Frances		Flooded Areas	28 July 2023		1-4 ft.	Due to continuous rain caused by typhoon Egay		Flooded
Gatbuca		Flooded Areas	28 July 2023		1-3 ft.	Due to continuous rain caused by typhoon Egay		Flooded
Gugo		Flooded Areas	28 July 2023		3-4 ft.	Due to continuous rain caused by typhoon Egay		Flooded
Iba Este		Flooded Areas	03 August 2023		1-2 ft.	Due to continuous rain caused by typhoon Egay		Subsided
Iba o Este		Flooded Areas	28 July 2023		1-3 ft.	Due to continuous rain caused by typhoon Egay		Flooded
Longos		Flooded Areas	29 July 2023		1-4 ft.	Due to continuous rain caused by typhoon Egay		Flooded
Meyto		Flooded Areas	29 July 2023		0.5-1 ft.	Due to continuous rain caused by typhoon Egay		Flooded
Meysulao		Flooded Areas	28 July 2023		1-4 ft.	Due to continuous rain caused by typhoon Egay		Flooded
Palimbang		Flooded Areas	28 July 2023		1-2 ft.	Due to continuous rain caused by typhoon Egay		Subsided
Panducot		Flooded Areas	28 July 2023		1-4 ft.	Due to continuous rain caused by typhoon Egay		Flooded
Pio Cruzcosa		Flooded Areas	28 July 2023		0.5-2 ft.	Due to continuous rain caused by typhoon Egay		Flooded

REGION PROVINCE CITY/ MUNICIPALITY BARANGAY		TYPE OF INCIDENT	DATE OF OCCURENCE	TIME OF OCCURENCE	DESCRIPTION	ACTIONS TAKEN	REMARKS	STATUS (for flooded areas)
Poblacion		Flooded Areas	29 July 2023		0.5-1 ft.	Due to continuous rain caused by typhoon Egay		Subsided
San Jose		Flooded Areas	28 July 2023		2-4 ft.	Due to continuous rain caused by typhoon Egay		Flooded
San Marcos		Flooded Areas	28 July 2023		0.5 ft.	Due to continuous rain caused by typhoon Egay		Subsided
San Miguel		Flooded Areas	29 July 2023		2-6 ft.	Due to continuous rain caused by typhoon Egay		Flooded
Sapang Bayan		Flooded Areas	28 July 2023		5-6 ft.	Due to continuous rain caused by typhoon Egay		Flooded
Sergio Bayan		Flooded Areas	28 July 2023		1-3 ft.	Due to continuous rain caused by typhoon Egay		Flooded
Pungo		Flooded Areas	28 July 2023		1-3 ft.	Due to continuous rain caused by typhoon Egay		Subsided
Sta. Lucia		Flooded Areas	28 July 2023		1-3 ft.	Due to continuous rain caused by typhoon Egay		Flooded
		Flooded Areas	29 July 2023		0.5-1.5 ft.	Due to continuous rain caused by typhoon Egay		Subsided
Sucol		Flooded Areas	29 July 2023		1-3 ft.	Due to continuous rain caused by typhoon Egay		Flooded
Guiguinto	9							
Poblacion		Flooded Areas	28 July 2023		1 ft.	Due to continuous rain caused by typhoon Egay		Subsided
Malis		Flooded Areas	28 July 2023		1-3 ft.	Due to continuous rain caused by typhoon Egay		Subsided
Kapitangan		Flooded Areas	28 July 2023		1.5 ft	Due to continuous rain caused by typhoon Egay		Subsided
Ilang Ilang		Flooded Areas	29 July 2023		2-3 ft.	Due to continuous rain caused by typhoon Egay		Subsided
Sta. Cruz		Flooded Areas	29 July 2023		1 ft.	Due to continuous rain caused by typhoon Egay		Subsided

REGION PROVINCE CITY/ MUNICIPALITY BARANGAY		TYPE OF INCIDENT	DATE OF OCCURENCE	TIME OF OCCURENCE	DESCRIPTION	ACTIONS TAKEN	REMARKS	STATUS (for flooded areas)
Panginay		Flooded Areas	29 July 2023		1-2 ft.	Due to continuous rain caused by typhoon Egay		Subsided
Taba		Flooded Areas	29 July 2023		1.5-2 ft	Due to continuous rain caused by typhoon Egay		Subsided
Daungan		Flooded Areas	29 July 2023		1.5-2 ft	Due to continuous rain caused by typhoon Egay		Subsided
Tiaong		Flooded Areas	29 July 2023		1.5-2 ft	Due to continuous rain caused by typhoon Egay		Subsided
Malolos City	32							
Bulihan		Flooded Areas	29 July 2023		0.5 ft.	Due to combined effects of SWM and TY Falcon		Subsided
Longos		Flooded Areas	29 July 2023		0.5-3 ft.	Due to combined effects of SWM and TY Falcon		Subsided
Anilao		Flooded Areas	29 July 2023		0.5-1 ft.	Due to combined effects of SWM and TY Falcon		Subsided
Atlag		Flooded Areas	29 July 2023		1-2.5 ft.	Due to combined effects of SWM and TY Falcon		Subsided
Bagna		Flooded Areas	29 July 2023		0.5-1 ft.	Due to combined effects of SWM and TY Falcon		Subsided
Balayong		Flooded Areas	29 July 2023		1 ft.	Due to combined effects of SWM and TY Falcon		Subsided
Caingin		Flooded Areas	29 July 2023		1-1.5 ft.	Due to combined effects of SWM and TY Falcon		Subsided
Calero		Flooded Areas	29 July 2023		1 ft	Due to combined effects of SWM and TY Falcon		Subsided
Canalate		Flooded Areas	29 July 2023		1 ft	Due to combined effects of SWM and TY Falcon		Subsided
Catmon		Flooded Areas	29 July 2023		1 ft	Due to combined effects of SWM and TY Falcon		Subsided
Guinhawa		Flooded Areas	29 July 2023		1 ft	Due to combined effects of SWM and TY Falcon		Subsided

REGION PROVINCE CITY/ MUNICIPALITY BARANGAY		TYPE OF INCIDENT	DATE OF OCCURENCE	TIME OF OCCURENCE	DESCRIPTION	ACTIONS TAKEN	REMARKS	STATUS (for flooded areas)
Liang		Flooded Areas	29 July 2023		1-2 ft	Due to combined effects of SWM and TY Falcon		Subsided
Look 1st		Flooded Areas	29 July 2023		1 ft	Due to combined effects of SWM and TY Falcon		Subsided
Look 2nd		Flooded Areas	29 July 2023		1- 2 ft	Due to combined effects of SWM and TY Falcon		Subsided
Mojon		Flooded Areas	29 July 2023		1-2 ft	Due to combined effects of SWM and TY Falcon		Subsided
San Agustin		Flooded Areas	29 July 2023		1-2.5 ft	Due to combined effects of SWM and TY Falcon		Subsided
San Juan		Flooded Areas	29 July 2023		1.5-2 ft	Due to combined effects of SWM and TY Falcon		Subsided
Santiago		Flooded Areas	29 July 2023		1-2.5 ft	Due to combined effects of SWM and TY Falcon		Subsided
Santor		Flooded Areas	29 July 2023		1 ft	Due to combined effects of SWM and TY Falcon		Subsided
Bangkal		Flooded Areas	30 July 2023		1ft	Due to combined effects of SWM and TY Falcon		Subsided
Tikay		Flooded Areas	29 July 2023		1 ft	Due to combined effects of SWM and TY Falcon		Subsided
Cofradia		Flooded Areas	30 July 2023		0.5-1 ft	Due to combined effects of SWM and TY Falcon		Subsided
Mambog		Flooded Areas	30 July 2023		1 ft	Due to combined effects of SWM and TY Falcon		Subsided
Sto. Cristo		Flooded Areas	30 July 2023		1 ft	Due to combined effects of SWM and TY Falcon		Subsided
Sto. Nino		Flooded Areas	30 July 2023		0.5-1 ft	Due to combined effects of SWM and TY Falcon		Subsided
Sto. Rosario		Flooded Areas	30 July 2023		1 ft	Due to combined effects of SWM and TY Falcon		Subsided
Sumapang Matanda		Flooded Areas	30 July 2023		0.5-1.5 ft	Due to combined effects of SWM and TY Falcon		Subsided

REGION PROVINCE CITY/ MUNICIPALITY BARANGAY		TYPE OF INCIDENT	DATE OF OCCURENCE	TIME OF OCCURENCE	DESCRIPTION	ACTIONS TAKEN	REMARKS	STATUS (for flooded areas)
Taal		Flooded Areas	30 July 2023		1.5 ft	Due to combined effects of SWM and TY Falcon		Subsided
Balite		Flooded Areas	01 August 2023		0.5-1 ft	Due to combined effects of SWM and TY Falcon		Subsided
Canioan		Flooded Areas	01 August 2023		1-1.5 ft.	Due to combined effects of SWM and TY Falcon		Subsided
Dakila		Flooded Areas	01 August 2023		1 ft.	Due to combined effects of SWM and TY Falcon		Subsided
San Vicente		Flooded Areas	01 August 2023		0.5-1 ft.	Due to combined effects of SWM and TY Falcon		Subsided
Marilao	3							
Lias		Flooded Areas	29 July 2023		1-2 ft	Due to continuous rain caused by typhoon Egay		Subsided
Ibayo		Flooded Areas	29 July 2023		2-3 ft	Due to continuous rain caused by typhoon Egay		Subsided
Abangan Norte		Flooded Areas	29 July 2023		1 ft.	Due to continuous rain caused by typhoon Egay		Subsided
Meycauayan City	13							
Longos		Flooded Areas	29 July 2023		1 ft	Due to continuous rain caused by typhoon Egay		Subsided
Bayugo		Flooded Areas	29 July 2023		1.5 ft	Due to continuous rain caused by typhoon Egay		Subsided
Caingin		Flooded Areas	29 July 2023		2 ft	Due to continuous rain caused by typhoon Egay		Subsided
Calvario		Flooded Areas	29 July 2023		2 ft	Due to continuous rain caused by typhoon Egay		Subsided
Hulo		Flooded Areas	29 July 2023		1 ft	Due to continuous rain caused by typhoon Egay		Subsided
Iba		Flooded Areas	29 July 2023		2 ft	Due to continuous rain caused by typhoon Egay		Subsided
Malhacan		Flooded Areas	29 July 2023		2-3 ft	Due to continuous rain caused by typhoon Egay		Subsided

REGION PROVINCE CITY/ MUNICIPALITY BARANGAY		TYPE OF INCIDENT	DATE OF OCCURENCE	TIME OF OCCURENCE	DESCRIPTION	ACTIONS TAKEN	REMARKS	STATUS (for flooded areas)
Saluysoy		Flooded Areas	29 July 2023		2-3 ft	Due to continuous rain caused by typhoon Egay		Subsided
Poblacion		Flooded Areas	29 July 2023		1 ft	Due to continuous rain caused by typhoon Egay		Subsided
Ubihan		Flooded Areas	29 July 2023		2 ft	Due to continuous rain caused by typhoon Egay		Subsided
Zamora		Flooded Areas	29 July 2023		1 ft	Due to continuous rain caused by typhoon Egay		Subsided
Camalig		Flooded Areas	29 July 2023		2 ft	Due to continuous rain caused by typhoon Egay		Subsided
Bahay Pare		Flooded Areas	29 July 2023		1 ft	Due to continuous rain caused by typhoon Egay		Subsided
Obando	5							
Panghulo		Flooded Areas	29 July 2023		0.5-1 ft.	Due to continuous rain caused by typhoon Egay		Subsided
Catanghalan		Flooded Areas	29 July 2023		1.5 ft.	Due to continuous rain caused by typhoon Egay		Subsided
Pag-asa		Flooded Areas	29 July 2023		1.5 ft.	Due to continuous rain caused by typhoon Egay		Subsided
Tawiran		Flooded Areas	29 July 2023		1.75 ft.	Due to continuous rain caused by typhoon Egay		Subsided
Paco		Flooded Areas	29 July 2023		1 ft	Due to continuous rain caused by typhoon Egay		Subsided
Pandi	16							
Bunsuran I		Flooded Areas	29 July 2023		2-3 ft	Due to continuous rain caused by typhoon Egay		Subsided
Bunsuran II		Flooded Areas	29 July 2023		2-3 ft	Due to continuous rain caused by typhoon Egay		Subsided
Cacarong Bata		Flooded Areas	29 July 2023		2-3 ft	Due to continuous rain caused by typhoon Egay		Subsided
Cacarong Matanda		Flooded Areas	29 July 2023		2-3 ft	Due to continuous rain caused by typhoon Egay		Subsided

REGION PROVINCE CITY/ MUNICIPALITY BARANGAY		TYPE OF INCIDENT	DATE OF OCCURENCE	TIME OF OCCURENCE	DESCRIPTION	ACTIONS TAKEN	REMARKS	STATUS (for flooded areas)
Malibo Bata		Flooded Areas	29 July 2023		1-2 ft	Due to continuous rain caused by typhoon Egay		Subsided
Malibo Matanda		Flooded Areas	29 July 2023		2-3 ft	Due to continuous rain caused by typhoon Egay		Subsided
Mapulang Lupa		Flooded Areas	29 July 2023		1-2 ft	Due to continuous rain caused by typhoon Egay		Subsided
Masagana		Flooded Areas	29 July 2023		2-3 ft	Due to continuous rain caused by typhoon Egay		Subsided
Masuso		Flooded Areas	29 July 2023		2-3 ft	Due to continuous rain caused by typhoon Egay		Subsided
Siling Bata		Flooded Areas	29 July 2023		3-4 ft.	Due to continuous rain caused by typhoon Egay		Subsided
Manatal		Flooded Areas	29 July 2023		2-3 ft	Due to continuous rain caused by typhoon Egay		Subsided
Pinagkuartelan		Flooded Areas	29 July 2023		2-3 ft	Due to continuous rain caused by typhoon Egay		Subsided
Bagbaguin		Flooded Areas	30 July 2023		1-2 ft	Due to continuous rain caused by typhoon Egay		Subsided
Bagong Bario		Flooded Areas	30 July 2023		2-3 ft	Due to continuous rain caused by typhoon Egay		Subsided
Bunsuran III		Flooded Areas	30 July 2023		1-2 ft	Due to continuous rain caused by typhoon Egay		Subsided
Cupang		Flooded Areas	30 July 2023		1-2 ft	Due to continuous rain caused by typhoon Egay		Subsided
Paombong	13							
Kapitangan		Flooded Areas	29 July 2023		1-2 ft.	Due to continuous rain caused by typhoon Egay		Flooded
Pinalagdan		Flooded Areas	28 July 2023		0.5-2 ft.	Due to continuous rain caused by typhoon Egay		Flooded
Encanto		Flooded Areas	28 July 2023		1.5 ft	Due to continuous rain caused by typhoon Egay		Subsided

REGION PROVINCE CITY/ MUNICIPALITY BARANGAY		TYPE OF INCIDENT	DATE OF OCCURENCE	TIME OF OCCURENCE	DESCRIPTION	ACTIONS TAKEN	REMARKS	STATUS (for flooded areas)
Binacod		Flooded Areas	29 July 2023		0.5-1.5 ft.	Due to continuous rain caused by typhoon Egay		Subsided
Masukol		Flooded Areas	29 July 2023		1.70 ft	Due to continuous rain caused by typhoon Egay		Subsided
San Isidro I		Flooded Areas	29 July 2023		0.5-1 ft.	Due to continuous rain caused by typhoon Egay		Subsided
San Isidro II		Flooded Areas	29 July 2023		1-2 ft.	Due to continuous rain caused by typhoon Egay		Flooded
San Vicente		Flooded Areas	29 July 2023		0.5-1 ft.	Due to continuous rain caused by typhoon Egay		Subsided
Sta. Cruz		Flooded Areas	29 July 2023		0.5-1.5 ft.	Due to continuous rain caused by typhoon Egay		Subsided
Sto. Rosario		Flooded Areas	29 July 2023		1-1.5 ft.	Due to continuous rain caused by typhoon Egay		Subsided
Malumot		Flooded Areas	03 August 2023		0.5-1 ft.	Due to continuous rain caused by typhoon Egay		Subsided
San Jose		Flooded Areas	03 August 2023		0.5-1.5 ft.	Due to continuous rain caused by typhoon Egay		Subsided
San Roque		Flooded Areas	03 August 2023		0.5-1 ft.	Due to continuous rain caused by typhoon Egay		Subsided
Plaridel	13							
Bintog		Flooded Areas	29 July 2023		1-1.5 ft.	Due to continuous rain		Subsided
Agnaya		Flooded Areas	02 August 2023		1-2 ft.	Due to continuous rain		Subsided
Banga 1st		Flooded Areas	02 August 2023		1-2 ft	Due to continuous rain		Subsided
Banga 2nd		Flooded Areas	02 August 2023		1-2 ft	Due to continuous rain		Subsided
Dampol		Flooded Areas	02 August 2023		2-3 ft	Due to continuous rain		Subsided
Lagundi		Flooded Areas	02 August 2023		1-2 ft	Due to continuous rain		Subsided
Lalangan		Flooded Areas	02 August 2023		1-2 ft	Due to continuous rain		Subsided
Poblacion		Flooded Areas	02 August 2023		1-2 ft	Due to continuous rain		Subsided
Rueda		Flooded Areas	02 August 2023		2-3 ft	Due to continuous rain		Subsided
San Jose		Flooded Areas	02 August 2023		2-3 ft	Due to continuous rain		Subsided
Sta. Ines		Flooded Areas	02 August 2023		1-2 ft	Due to continuous rain		Subsided
Sipat		Flooded Areas	02 August 2023		1-2 ft	Due to continuous rain		Subsided

REGION PROVINCE CITY/ MUNICIPALITY BARANGAY		TYPE OF INCIDENT	DATE OF OCCURENCE	TIME OF OCCURENCE	DESCRIPTION	ACTIONS TAKEN	REMARKS	STATUS (for flooded areas)
Tabang		Flooded Areas	02 August 2023		2-3 ft	Due to continuous rain		Subsided
San Rafael	7							
Balagtas BMA		Flooded Areas	29 July 2023		1 ft.	Due to continuous rain		Subsided
Diliman 2		Flooded Areas	29 July 2023		1.5 ft.	Due to continuous rain caused by typhoon Egay		Subsided
Maronquillo		Flooded Areas	29 July 2023		1.5 ft.	Due to continuous rain caused by typhoon Egay		Subsided
Pansumaloc		Flooded Areas	29 July 2023		1.5 ft.	Due to continuous rain caused by typhoon Egay		Subsided
P. Bayabas		Flooded Areas	29 July 2023		2 ft	Due to continuous rain caused by typhoon Egay		Subsided
Mandama		Flooded Areas	28 July 2023		1.6 ft	Due to continuous rain caused by typhoon Egay		Subsided
Cataning		Flooded Areas	28 July 2023		3.1 ft	Due to continuous rain caused by typhoon Egay		Subsided
Hagonoy	22							
Abulalas		Flooded Areas	30 July 2023		2-3 ft	Due to combined effects of SWM and TY Falcon		Subsided
Carillo		Flooded Areas	30 July 2023		1 ft.	Due to combined effects of SWM and TY Falcon		Subsided
Palapat		Flooded Areas	30 July 2023		1-2 ft.	Due to combined effects of SWM and TY Falcon		Subsided
San Agustin		Flooded Areas	30 July 2023		0-1 ft.	Due to combined effects of SWM and TY Falcon		Subsided
San Isidro		Flooded Areas	30 July 2023		1-2 ft.	Due to combined effects of SWM and TY Falcon		Subsided
San Juan		Flooded Areas	30 July 2023		0-1 ft.	Due to combined effects of SWM and TY Falcon		Flooded
San Miguel		Flooded Areas	30 July 2023		0-1 ft.	Due to combined effects of SWM and TY Falcon		Flooded
San Sebastian		Flooded Areas	30 July 2023		1-2 ft.	Due to combined effects of SWM and TY Falcon		Subsided

REGION PROVINCE CITY/ MUNICIPALITY BARANGAY		TYPE OF INCIDENT	DATE OF OCCURENCE	TIME OF OCCURENCE	DESCRIPTION	ACTIONS TAKEN	REMARKS	STATUS (for flooded areas)
Sta. Monica		Flooded Areas	30 July 2023		1-3 ft.	Due to combined effects of SWM and TY Falcon		Subsided
Sto. Nino		Flooded Areas	30 July 2023		1-3 ft.	Due to combined effects of SWM and TY Falcon		Subsided
Tampok		Flooded Areas	30 July 2023		1 ft.	Due to combined effects of SWM and TY Falcon		Subsided
Iba		Flooded Areas	01 August 2023		1-2 ft.	Due to combined effects of SWM and TY Falcon		Subsided
Mercado		Flooded Areas	01 August 2023		2 ft.	Due to combined effects of SWM and TY Falcon		Subsided
Pugad		Flooded Areas	01 August 2023		2 ft.	Due to combined effects of SWM and TY Falcon		Subsided
San Nicolas		Flooded Areas	01 August 2023		1 ft.	Due to combined effects of SWM and TY Falcon		Subsided
San Pablo		Flooded Areas	01 August 2023		1 ft.	Due to combined effects of SWM and TY Falcon		Subsided
San Pascual		Flooded Areas	01 August 2023		1 ft.	Due to combined effects of SWM and TY Falcon		Subsided
San Roque		Flooded Areas	01 August 2023		1-2 ft.	Due to combined effects of SWM and TY Falcon		Subsided
Sta. Cruz		Flooded Areas	01 August 2023		1-2 ft.	Due to combined effects of SWM and TY Falcon		Subsided
Tibaguin		Flooded Areas	01 August 2023		2 ft.	Due to combined effects of SWM and TY Falcon		Subsided
Iba-Ibayo		Flooded Areas	04 August 2023		0-1 ft	Due to combined effects of SWM and TY Falcon		Subsided
Sagrada Familia		Flooded Areas	04 August 2023		1-2 ft.	Due to combined effects of SWM and TY Falcon		Subsided
San Ildefonso	6							
Makapilapil		Flooded Areas	30 July 2023		3 ft.	Due to continuous rain caused by typhoon Egay		Subsided

REGION PROVINCE CITY/ MUNICIPALITY BARANGAY		TYPE OF INCIDENT	DATE OF OCCURENCE	TIME OF OCCURENCE	DESCRIPTION	ACTIONS TAKEN	REMARKS	STATUS (for flooded areas)
Bagumbayan		Flooded Areas	03 August 2023		1 ft.	Due to continuous rain caused by typhoon Egay		Subsided
Maasim		Flooded Areas	30 July 2023		3 ft.	Due to continuous rain caused by typhoon Egay		Subsided
Garlang		Flooded Areas	30 July 2023		3 ft.	Due to continuous rain caused by typhoon Egay		Subsided
Anyatam		Flooded Areas	30 July 2023		5 ft.	Due to continuous rain caused by typhoon Egay		Subsided
Alagao		Flooded Areas	30 July 2023		3 ft.	Due to continuous rain caused by typhoon Egay		Subsided
San Miguel	5							
Salacot		Flooded Areas	01 August 2023		1 ft.	Due to continuous rain caused by typhoon Egay		Subsided
1		Flooded Areas	01 August 2023		1 ft.	Due to continuous rain caused by typhoon Egay		Subsided
Ilog Bulo		Flooded Areas	01 August 2023		1-2 ft.	Due to continuous rain caused by typhoon Egay		Subsided
Bagong Silang		Flooded Areas	01 August 2023		1-2 ft.	Due to continuous rain caused by typhoon Egay		Subsided
Mandile		Flooded Areas	01 August 2023		2-3 ft	Due to continuous rain caused by typhoon Egay		Subsided
Pulilan	19							
Balatong A		Flooded Areas	02 August 2023		1-2ft	Due to continuous rain caused by typhoon Egay		Subsided
Balatong B		Flooded Areas	02 August 2023		1-2ft	Due to continuous rain caused by typhoon Egay		Subsided
Cut-Cot		Flooded Areas	02 August 2023		1-2ft	Due to continuous rain caused by typhoon Egay		Subsided
Dampol 1ST		Flooded Areas	02 August 2023		2-3ft	Due to continuous rain caused by typhoon Egay		Subsided
Dampol 2ND A		Flooded Areas	02 August 2023		1-2ft	Due to continuous rain caused by typhoon Egay		Subsided

REGION PROVINCE CITY/ MUNICIPALITY BARANGAY		TYPE OF INCIDENT	DATE OF OCCURENCE	TIME OF OCCURENCE	DESCRIPTION	ACTIONS TAKEN	REMARKS	STATUS (for flooded areas)
Dampol 2ND B		Flooded Areas	02 August 2023		1-3ft	Due to continuous rain caused by typhoon Egay		Subsided
Dulong Malabon		Flooded Areas	02 August 2023		1-3ft	Due to continuous rain caused by typhoon Egay		Subsided
Inaon		Flooded Areas	02 August 2023		1-2ft	Due to continuous rain caused by typhoon Egay		Subsided
Longos		Flooded Areas	02 August 2023		1-2ft	Due to continuous rain caused by typhoon Egay		Subsided
Lumbac		Flooded Areas	02 August 2023		1-2ft	Due to continuous rain caused by typhoon Egay		Subsided
Paltao		Flooded Areas	02 August 2023		1 -3 ft	Due to continuous rain caused by typhoon Egay		Subsided
Penabatan		Flooded Areas	02 August 2023		1-2ft	Due to continuous rain caused by typhoon Egay		Subsided
Poblacion		Flooded Areas	02 August 2023		2-3ft	Due to continuous rain caused by typhoon Egay		Subsided
Sta. Peregrina		Flooded Areas	02 August 2023		1-2ft	Due to continuous rain caused by typhoon Egay		Subsided
Sto. Cristo		Flooded Areas	02 August 2023		1-2ft	Due to continuous rain caused by typhoon Egay		Subsided
Taal		Flooded Areas	02 August 2023		1 ft	Due to continuous rain caused by typhoon Egay		Subsided
Tabon		Flooded Areas	02 August 2023		1-3ft	Due to continuous rain caused by typhoon Egay		Subsided
Tibag		Flooded Areas	02 August 2023		1-2ft	Due to continuous rain caused by typhoon Egay		Subsided
Tinejero		Flooded Areas	02 August 2023		1-2ft	Due to continuous rain caused by typhoon Egay		Subsided
City of San Jose del Monte	12							
Muzon		Flooded Areas	31 July 2023		3 ft.	Due to continuous rain caused by typhoon Egay		Subsided

REGION PROVINCE CITY/ MUNICIPALITY BARANGAY		TYPE OF INCIDENT	DATE OF OCCURENCE	TIME OF OCCURENCE	DESCRIPTION	ACTIONS TAKEN	REMARKS	STATUS (for flooded areas)
Sapang Palay Proper		Flooded Areas	03 August 2023		Flash Flooding	Due to continuous rain caused by typhoon Egay		Subsided
San Rafael I		Flooded Areas	03 August 2023		Flash Flooding	Due to continuous rain caused by typhoon Egay		Subsided
Kaypian		Flooded Areas	03 August 2023		Flash Flooding	Due to continuous rain caused by typhoon Egay		Subsided
San Pedro		Flooded Areas	03 August 2023		Flash Flooding	Due to continuous rain caused by typhoon Egay		Subsided
Gaya-Gaya		Flooded Areas	03 August 2023		Flash Flooding	Due to continuous rain caused by typhoon Egay		Subsided
Yakal		Flooded Areas	03 August 2023		Flash Flooding	Due to continuous rain caused by typhoon Egay		Subsided
Minuyan Proper		Flooded Areas	03 August 2023		Flash Flooding	Due to continuous rain caused by typhoon Egay		Subsided
Sto. Nino		Flooded Areas	03 August 2023		Flash Flooding	Due to continuous rain caused by typhoon Egay		Subsided
Assumption		Flooded Areas	03 August 2023		Flash Flooding	Due to continuous rain caused by typhoon Egay		Subsided
Minuyan I		Flooded Areas	03 August 2023		Flash Flooding	Due to continuous rain caused by typhoon Egay		Subsided
Dulong Bayan		Flooded Areas	31 July 2023		3-4 ft.	Due to continuous rain caused by typhoon Egay		Subsided
PAMPANGA	289							
Macabebe	25							
Saplal David		Flooded Areas	25 July 2023		1 - 2 ft	Exeptional level of high tide and intermittent rain showers due to thunderstorms		Flooded
Tacasan		Flooded Areas	25 July 2023		1 - 2 ft	Exeptional level of high tide and intermittent rain showers due to thunderstorms		Flooded
Candelaria		Flooded Areas	25 July 2023		1 - 2 ft	Exeptional level of high tide and intermittent rain showers due to thunderstorms		Flooded

REGION PROVINCE CITY/ MUNICIPALITY BARANGAY		TYPE OF INCIDENT	DATE OF OCCURENCE	TIME OF OCCURENCE	DESCRIPTION	ACTIONS TAKEN	REMARKS	STATUS (for flooded areas)
San Jose		Flooded Areas	25 July 2023		1 ft	Exeptional level of high tide and intermittent rain showers due to thunderstorms		Flooded
Sta. Maria		Flooded Areas	25 July 2023		1.5 - 2 ft	Exeptional level of high tide and intermittent rain showers due to thunderstorms		Flooded
San Roque		Flooded Areas	25 July 2023		1 ft.	Exeptional level of high tide and intermittent rain showers due to thunderstorms		Flooded
San Francisco		Flooded Areas	25 July 2023		1 - 2.5 ft	Exeptional level of high tide and intermittent rain showers due to thunderstorms		Flooded
Sta Lutgarda		Flooded Areas	25 July 2023		1-2.5 ft.	Exeptional level of high tide and intermittent rain showers due to thunderstorms		Flooded
Telacsan		Flooded Areas	25 July 2023		1-3 ft	Exeptional level of high tide and intermittent rain showers due to thunderstorms		Flooded
Castuli		Flooded Areas	25 July 2023			Exeptional level of high tide and intermittent rain showers due to thunderstorms		Subsided
Caduang Tete		Flooded Areas	25 July 2023		2.5 - 4 ft	Exeptional level of high tide and intermittent rain showers due to thunderstorms		Flooded
San Juan		Flooded Areas	25 July 2023		1-2 ft	Exeptional level of high tide and intermittent rain showers due to thunderstorms		Flooded
San Gabriel		Flooded Areas	25 July 2023		1 - 3.5 ft	Exeptional level of high tide and intermittent rain showers due to thunderstorms		Flooded
Sta. Rita		Flooded Areas	25 July 2023		1 ft.	Exeptional level of high tide and intermittent rain showers due to thunderstorms		Flooded
Dalayap		Flooded Areas	25 July 2023		1.5 ft	Exeptional level of high tide and intermittent rain showers due to thunderstorms		Flooded

REGION PROVINCE CITY/ MUNICIPALITY BARANGAY		TYPE OF INCIDENT	DATE OF OCCURENCE	TIME OF OCCURENCE	DESCRIPTION	ACTIONS TAKEN	REMARKS	STATUS (for flooded areas)
San Vicente		Flooded Areas	25 July 2023		1 - 3 ft	Exeptional level of high tide and intermittent rain showers due to thunderstorms		Flooded
Consuelo		Flooded Areas	27 July 2023		1 - 2.5 ft	Exeptional level of high tide and intermittent rain showers due to thunderstorms		Flooded
San Isidro		Flooded Areas	25 July 2023			Exeptional level of high tide and intermittent rain showers due to thunderstorms		Subsided
San Rafael		Flooded Areas	26 July 2023		2 - 2.5 ft	Exeptional level of high tide and intermittent rain showers due to thunderstorms		Flooded
Batasan		Flooded Areas	27 July 2023		3 - 3 ft	Exeptional level of high tide and intermittent rain showers due to thunderstorms		Subsided
Mataguiti		Flooded Areas	28 July 2023		3 - 2.5 ft	Exeptional level of high tide and intermittent rain showers due to thunderstorms		Flooded
Sto. Nino		Flooded Areas	01 August 2023		1.5 - 3 ft	Exeptional level of high tide and intermittent rain showers due to thunderstorms		Flooded
Sta. Cruz		Flooded Areas	01 August 2023		1 ft.	Exeptional level of high tide and intermittent rain showers due to thunderstorms		Subsided
San Esteban		Flooded Areas	27 July 2023		1-3.5 ft	Exeptional level of high tide and intermittent rain showers due to thunderstorms		Flooded
Sto. Rosario		Flooded Areas	05 August 2023		1 ft.	Exeptional level of high tide and intermittent rain showers due to thunderstorms		Flooded
Masantol	26							
Alauii		Flooded Areas	27 July 2023		1.5-2.5 ft.	Flooding due to Typhoon Egay, Hightide, Monsoon Rains and Water from the upstream		Flooded

REGION PROVINCE CITY/ MUNICIPALITY BARANGAY		TYPE OF INCIDENT	DATE OF OCCURENCE	TIME OF OCCURENCE	DESCRIPTION	ACTIONS TAKEN	REMARKS	STATUS (for flooded areas)
Bagang		Flooded Areas	25 July 2023		1.5-3 ft	Flooding due to Typhoon Egay, Hightide, Monsoon Rains and Water from the upstream		Flooded
Balibago		Flooded Areas	25 July 2023		1.5-3 ft	Flooding due to Typhoon Egay, Hightide, Monsoon Rains and Water from the upstream		Flooded
Nigui		Flooded Areas	25 July 2023		1.5-3 ft	Flooding due to Typhoon Egay, Hightide, Monsoon Rains and Water from the upstream		Flooded
Sagrada		Flooded Areas	25 July 2023		1.5-3 ft	Flooding due to Typhoon Egay, Hightide, Monsoon Rains and Water from the upstream		Flooded
Sapang Kawayan		Flooded Areas	25 July 2023		1.5-2.5 ft.	Flooding due to Typhoon Egay, Hightide, Monsoon Rains and Water from the upstream		Flooded
Sta. Lucia Anac		Flooded Areas	27 July 2023		1.5-2.5 ft.	Flooding due to Typhoon Egay, Hightide, Monsoon Rains and Water from the upstream		Flooded
Sta. Lucia Matua		Flooded Areas	27 July 2023		1.5-2.5 ft.	Flooding due to Typhoon Egay, Hightide, Monsoon Rains and Water from the upstream		Flooded
San Agustin		Flooded Areas	28 July 2023		1.5-2.5 ft.	Flooding due to Typhoon Egay, Hightide, Monsoon Rains and Water from the upstream		Subsided
Sua		Flooded Areas	28 July 2023		1.5-2.5 ft.	Flooding due to Typhoon Egay, Hightide, Monsoon Rains and Water from the upstream		Subsided
Bulacus		Flooded Areas	28 July 2023		1.5-2.5 ft.	Flooding due to Typhoon Egay, Hightide, Monsoon Rains and Water from the upstream		Subsided

REGION PROVINCE CITY/ MUNICIPALITY BARANGAY		TYPE OF INCIDENT	DATE OF OCCURENCE	TIME OF OCCURENCE	DESCRIPTION	ACTIONS TAKEN	REMARKS	STATUS (for flooded areas)
San Pedro		Flooded Areas	28 July 2023		1-2.5 ft.	Flooding due to Typhoon Egay, Hightide, Monsoon Rains and Water from the upstream		Subsided
Palimpe		Flooded Areas	28 July 2023		1.5-2.5 ft.	Flooding due to Typhoon Egay, Hightide, Monsoon Rains and Water from the upstream		Flooded
San Nicolas		Flooded Areas	28 July 2023		1-2 ft	Flooding due to Typhoon Egay, Hightide, Monsoon Rains and Water from the upstream		Flooded
Sta. Lucia Wakas		Flooded Areas	27 July 2023		1.5-2.5 ft.	Flooding due to Typhoon Egay, Hightide, Monsoon Rains and Water from the upstream		Flooded
Sta. Lucia Paguiba		Flooded Areas	27 July 2023		1.5-2.5 ft.	Flooding due to Typhoon Egay, Hightide, Monsoon Rains and Water from the upstream		Flooded
Sta. Cruz		Flooded Areas	28 July 2023		1-2 ft.	Flooding due to Typhoon Egay, Hightide, Monsoon Rains and Water from the upstream		Subsided
Bebe Matua		Flooded Areas	28 July 2023		1-1.5 ft.	Flooding due to Typhoon Egay, Hightide, Monsoon Rains and Water from the upstream		Subsided
Cambasi		Flooded Areas	28 July 2023		1-2 ft.	Flooding due to Typhoon Egay, Hightide, Monsoon Rains and Water from the upstream		Subsided
San Isidro Matua		Flooded Areas	27 July 2023		1.5-2.5 ft.	Flooding due to Typhoon Egay, Hightide, Monsoon Rains and Water from the upstream		Flooded
San Isidro Anac		Flooded Areas	29 July 2023		1.5-2.5 ft.	Flooding due to Typhoon Egay, Hightide, Monsoon Rains and Water from the upstream		Flooded

REGION PROVINCE CITY/ MUNICIPALITY BARANGAY		TYPE OF INCIDENT	DATE OF OCCURENCE	TIME OF OCCURENCE	DESCRIPTION	ACTIONS TAKEN	REMARKS	STATUS (for flooded areas)
		Flooded Areas	27 July 2023		1.5-2.5 ft.	Flooding due to Typhoon Egay, Hightide, Monsoon Rains and Water from the upstream		Flooded
Bebe Anac		Flooded Areas	26 July 2023		1.5-3 ft	Flooding due to Typhoon Egay, Hightide, Monsoon Rains and Water from the upstream		Flooded
Sta Monica		Flooded Areas	27 July 2023		1.5-3 ft.	Flooding due to Typhoon Egay, Hightide, Monsoon Rains and Water from the upstream		Flooded
Malauli		Flooded Areas	29 July 2023		1-1.5 ft.	Flooding due to Typhoon Egay, Hightide, Monsoon Rains and Water from the upstream		Subsided
Puti		Flooded Areas	29 July 2023		1-1.5 ft	Flooding due to Typhoon Egay, Hightide, Monsoon Rains and Water from the upstream		Subsided
Minalin	14							
San Isidro		Flooded Areas	27 July 2023		1.5 ft	Low Lying Areas/road not Upgraded/ without drainage/ road near river		Flooded
Sta Rita		Flooded Areas	27 July 2023		1 ft.	Low Lying Areas/road not Upgraded/ without drainage/ road near river		Flooded
San Francisco 1		Flooded Areas	29 July 2023		1.5ft.	Low Lying Areas/road not Upgraded/ without drainage/ road near river		Flooded
San Francisco 2		Flooded Areas	29 July 2023		1-1.5 ft.	Low Lying Areas/road not Upgraded/ without drainage/ road near river		Flooded
San Pedro		Flooded Areas	29 July 2023		1.5ft.	Low Lying Areas/road not Upgraded/ without drainage/ road near river		Subsided
Sto. Rosario		Flooded Areas	29 July 2023		1.5ft.	Low Lying Areas/road not Upgraded/ without drainage/ road near river		Flooded

REGION PROVINCE CITY/ MUNICIPALITY BARANGAY		TYPE OF INCIDENT	DATE OF OCCURENCE	TIME OF OCCURENCE	DESCRIPTION	ACTIONS TAKEN	REMARKS	STATUS (for flooded areas)
Sta. Maria		Flooded Areas	29 July 2023		1.5ft.	Low Lying Areas/road not Upgraded/ without drainage/ road near river		Subsided
Lourdes		Flooded Areas	29 July 2023		1 ft	Low Lying Areas/road not Upgraded/ without drainage/ road near river		Subsided
San Nicolas		Flooded Areas	27 July 2023		1 ft.	Low Lying Areas/road not Upgraded/ without drainage/ road near river		Flooded
Sta Catalina		Flooded Areas	27 July 2023		2 ft.	Low Lying Areas/road not Upgraded/ without drainage/ road near river		Flooded
Bulac		Flooded Areas	27 July 2023		1 ft.	Brgy surrounded by rivers		Flooded
Dawe		Flooded Areas	27 July 2023		1 ft.	Brgy surrounded by rivers		Flooded
Saplad		Flooded Areas	27 July 2023		1 ft.	Brgy surrounded by rivers		Flooded
Maniago		Flooded Areas	27 July 2023		1 ft.	Brgy surrounded by rivers		Flooded
San Simon	14							
San Pablo Libutad		Flooded Areas	27 July 2023		1.5 ft	Due to continuous rain caused by typhoon Egay & Falcon		Flooded
Sto. Nino		Flooded Areas	28 July 2023		1.9 ft	Due to continuous rain caused by typhoon Egay & Falcon		Subsided
San Pedro		Flooded Areas	29 July 2023		1 ft.	Due to continuous rain caused by typhoon Egay & Falcon		Flooded
San Juan		Flooded Areas	29 July 2023		1 ft	Due to continuous rain caused by typhoon Egay & Falcon		Subsided
Sta. Cruz		Flooded Areas	29 July 2023		5 ft.	Due to continuous rain caused by typhoon Egay & Falcon		Flooded
San Miguel		Flooded Areas	28 July 2023		3 ft	Due to continuous rain caused by typhoon Egay & Falcon		Subsided
Dela Paz		Flooded Areas	28 July 2023		4 ft.	Due to continuous rain caused by typhoon Egay & Falcon		Flooded

REGION PROVINCE CITY/ MUNICIPALITY BARANGAY		TYPE OF INCIDENT	DATE OF OCCURENCE	TIME OF OCCURENCE	DESCRIPTION	ACTIONS TAKEN	REMARKS	STATUS (for flooded areas)
Sta. Monica		Flooded Areas	27 July 2023		2-2.5 ft	Due to continuous rain caused by typhoon Egay & Falcon		Flooded
San Isidro		Flooded Areas	27 July 2023		1.5 ft	Due to continuous rain caused by typhoon Egay & Falcon		Flooded
San Nicolas		Flooded Areas	30 July 2023		1 ft	Due to continuous rain caused by typhoon Egay & Falcon		Subsided
San Agustin		Flooded Areas	02 August 2023		1.5-2 ft.	Due to continuous rain caused by typhoon Egay & Falcon		Subsided
San Pablo Propio		Flooded Areas	02 August 2023		2 ft.	Due to continuous rain caused by typhoon Egay & Falcon		Flooded
San Jose		Flooded Areas	02 August 2023		1.5 ft.	Due to continuous rain caused by typhoon Egay & Falcon		Subsided
Concepcion		Flooded Areas	02 August 2023		1 ft.	Due to continuous rain caused by typhoon Egay & Falcon		Subsided
Apalit	12							
Balucuc		Flooded Areas	28 July 2023		1 ft	Due to typhoon Egay and Southwest Monsoon bring heavy rainfall		Subsided
Calantipe		Flooded Areas	28 July 2023		2 ft	Due to typhoon Egay and Southwest Monsoon bring heavy rainfall		Subsided
Paligui		Flooded Areas	28 July 2023		1-3 ft	Due to typhoon Egay and Southwest Monsoon bring heavy rainfall		Subsided
Colgante		Flooded Areas	28 July 2023		1-3 ft.	Due to typhoon Egay and Southwest Monsoon bring heavy rainfall		Subsided
San Vicente		Flooded Areas	28 July 2023		1-2 ft.	Due to typhoon Egay and Southwest Monsoon bring heavy rainfall		Subsided
Sampaloc		Flooded Areas	28 July 2023		1-3 ft.	Due to typhoon Egay and Southwest Monsoon bring heavy rainfall		Subsided

REGION PROVINCE CITY/ MUNICIPALITY BARANGAY		TYPE OF INCIDENT	DATE OF OCCURENCE	TIME OF OCCURENCE	DESCRIPTION	ACTIONS TAKEN	REMARKS	STATUS (for flooded areas)
Sulipan		Flooded Areas	28 July 2023		1-2 ft	Due to typhoon Egay and Southwest Monsoon bring heavy rainfall		Subsided
Cansinala		Flooded Areas	30 July 2023		1-3 ft.	Due to typhoon Egay and Southwest Monsoon bring heavy rainfall		Subsided
Capalangan		Flooded Areas	02 August 2023		1-2 ft.	Due to typhoon Egay and Southwest Monsoon bring heavy rainfall		Subsided
San Juan		Flooded Areas	02 August 2023		1-2 ft.	Due to typhoon Egay and Southwest Monsoon bring heavy rainfall		Subsided
Sucad		Flooded Areas	02 August 2023		1-2 ft.	Due to typhoon Egay and Southwest Monsoon bring heavy rainfall		Subsided
Tabuyuc		Flooded Areas	02 August 2023		1-2 ft.	Due to typhoon Egay and Southwest Monsoon bring heavy rainfall		Subsided
Arayat	19							
San Mateo		Flooded Areas	29 July 2023		1 ft.	Due to overflowing water from Pampanga River		Subsided
Gatiawin		Flooded Areas	29 July 2023		2 ft	Due to overflowing water from Pampanga River		Subsided
Mapalad		Flooded Areas	29 July 2023		2 ft	Due to overflowing water from Pampanga River		Subsided
Panlinlang		Flooded Areas	29 July 2023		2 ft	Due to overflowing water from Pampanga River		Subsided
Cacutud		Flooded Areas	29 July 2023		2 ft	Due to overflowing water from Pampanga River		Subsided
Poblacion		Flooded Areas	29 July 2023		2 ft	Due to overflowing water from Pampanga River		Subsided
Candating		Flooded Areas	29 July 2023		2 ft	Due to overflowing water from Pampanga River		Subsided

REGION PROVINCE CITY/ MUNICIPALITY BARANGAY		TYPE OF INCIDENT	DATE OF OCCURENCE	TIME OF OCCURENCE	DESCRIPTION	ACTIONS TAKEN	REMARKS	STATUS (for flooded areas)
San Agustin Norte		Flooded Areas	29 July 2023		2 ft	Due to overflowing water from Pampanga River		Subsided
San Agustin Sur		Flooded Areas	30 July 2023		1 ft	Due to overflowing water from Pampanga River		Subsided
Guemasan		Flooded Areas	29 July 2023		2 ft	Due to overflowing water from Pampanga River		Subsided
Batasan		Flooded Areas	29 July 2023		2 ft	Due to overflowing water from Pampanga River		Subsided
Camba		Flooded Areas	30 July 2023		3 ft	Due to overflowing water from Pampanga River		Subsided
Lacquios		Flooded Areas	30 July 2023		1 ft.	Due to overflowing water from Pampanga River		Subsided
Cupang		Flooded Areas	30 July 2023		4 ft.	Due to overflowing water from Pampanga River		Subsided
Matamo		Flooded Areas	30 July 2023		1 ft.	Due to overflowing water from Pampanga River		Subsided
Plazang Luma		Flooded Areas	30 July 2023		1 ft	Due to overflowing water from Pampanga River		Subsided
Telapayong		Flooded Areas	30 July 2023		1 ft	Due to overflowing water from Pampanga River		Subsided
San Juan Bano		Flooded Areas	30 July 2023		1 ft	Due to overflowing water from Pampanga River		Subsided
Bitas		Flooded Areas	30 July 2023		1 ft	Due to overflowing water from Pampanga River		Subsided
Mexico	29							
Lagundi		Flooded Areas	28 July 2023		1-2 ft	Pluvial Flooding Submerged Water Heavy Rains		Subsided
San Pablo		Flooded Areas	29 July 2023		1 ft	Pluvial Flooding Submerged Water Heavy Rains		Subsided
Sta Cruz		Flooded Areas	29 July 2023		1-2 ft	Pluvial Flooding Submerged Water Heavy Rains		Subsided

REGION PROVINCE CITY/ MUNICIPALITY BARANGAY		TYPE OF INCIDENT	DATE OF OCCURENCE	TIME OF OCCURENCE	DESCRIPTION	ACTIONS TAKEN	REMARKS	STATUS (for flooded areas)
San Rafael		Flooded Areas	29 July 2023		1 ft	Pluvial Flooding Submerged Water Heavy Rains		Subsided
Sto Cristo		Flooded Areas	29 July 2023		2-3 ft	Pluvial Flooding Submerged Water Heavy Rains		Subsided
San Nicolas		Flooded Areas	29 July 2023		1 ft	Pluvial Flooding Submerged Water Heavy Rains		Subsided
San Jose Matulid		Flooded Areas	29 July 2023		1-2 ft	Pluvial Flooding Submerged Water Heavy Rains		Subsided
San Antonio		Flooded Areas	30 July 2023		1 ft	Pluvial Flooding Submerged Water Heavy Rains		Subsided
San Carlos		Flooded Areas	30 July 2023		1-2 ft	Pluvial Flooding Submerged Water Heavy Rains		Subsided
Parian		Flooded Areas	30 July 2023		1 ft	Pluvial Flooding Submerged Water Heavy Rains		Subsided
San Roque		Flooded Areas	30 July 2023		1 ft.	Pluvial Flooding Submerged Water Heavy Rains		Subsided
Sapang Maisac		Flooded Areas	30 July 2023		1 ft.	Pluvial Flooding Submerged Water Heavy Rains		Subsided
San Vicente		Flooded Areas	30 July 2023		1-2 ft	Pluvial Flooding Submerged Water Heavy Rains		Subsided
Balas		Flooded Areas	30 July 2023		1 ft.	Pluvial Flooding Submerged Water Heavy Rains		Subsided
Masamat		Flooded Areas	30 July 2023		1 ft.	Pluvial Flooding Submerged Water Heavy Rains		Subsided
San Lorenzo		Flooded Areas	30 July 2023		1-2 ft	Pluvial Flooding Submerged Water Heavy Rains		Subsided
San Miguel		Flooded Areas	30 July 2023		1 ft	Pluvial Flooding Submerged Water Heavy Rains		Subsided
Sto. Rosario		Flooded Areas	30 July 2023		1 ft	Pluvial Flooding Submerged Water Heavy Rains		Subsided
Cawayan		Flooded Areas	30 July 2023		1 ft.	Pluvial Flooding Submerged Water Heavy Rains		Subsided

REGION PROVINCE CITY/ MUNICIPALITY BARANGAY		TYPE OF INCIDENT	DATE OF OCCURENCE	TIME OF OCCURENCE	DESCRIPTION	ACTIONS TAKEN	REMARKS	STATUS (for flooded areas)
Divisoria		Flooded Areas	30 July 2023		1 ft.	Pluvial Flooding Submerged Water Heavy Rains		Subsided
Nueva Victoria		Flooded Areas	30 July 2023		1 ft.	Pluvial Flooding Submerged Water Heavy Rains		Subsided
Pangatian		Flooded Areas	30 July 2023		1 ft.	Pluvial Flooding Submerged Water Heavy Rains		Subsided
Sto. Domingo		Flooded Areas	30 July 2023		1 ft	Pluvial Flooding Submerged Water Heavy Rains		Subsided
Laput		Flooded Areas	02 August 2023		1-2 ft.	Pluvial Flooding Submerged Water Heavy Rains		Subsided
San Patricio		Flooded Areas	04 August 2023		1-2 ft.	Pluvial Flooding Submerged Water Heavy Rains		Subsided
Sta. Maria		Flooded Areas	04 August 2023		1-2 ft.	Pluvial Flooding Submerged Water Heavy Rains		Subsided
Dolores Piring		Flooded Areas	04 August 2023		1 ft.	Pluvial Flooding Submerged Water Heavy Rains		Subsided
Laug		Flooded Areas	04 August 2023		1 ft.	Pluvial Flooding Submerged Water Heavy Rains		Subsided
Anao		Flooded Areas	02 August 2023		1-2 ft.	Pluvial Flooding Submerged Water Heavy Rains		Subsided
Candaba	33							
Bambang		Flooded Areas	29 July 2023		1-2 ft.	Due to typhoon Egay and Southwest Monsoon bring heavy rainfall		Subsided
Buas		Flooded Areas	29 July 2023		1 ft.	Due to typhoon Egay and Southwest Monsoon bring heavy rainfall		Subsided
Gulap		Flooded Areas	29 July 2023		1 ft	Due to typhoon Egay and Southwest Monsoon bring heavy rainfall		Subsided
Lanang		Flooded Areas	29 July 2023		1-2 ft	Due to typhoon Egay and Southwest Monsoon bring heavy rainfall		Subsided

REGION PROVINCE CITY/ MUNICIPALITY BARANGAY		TYPE OF INCIDENT	DATE OF OCCURENCE	TIME OF OCCURENCE	DESCRIPTION	ACTIONS TAKEN	REMARKS	STATUS (for flooded areas)
Mandasig		Flooded Areas	29 July 2023		1-2 ft	Due to typhoon Egay and Southwest Monsoon bring heavy rainfall		Subsided
Pansinao		Flooded Areas	29 July 2023		1 ft	Due to typhoon Egay and Southwest Monsoon bring heavy rainfall		Subsided
Paralaya		Flooded Areas	29 July 2023		1-3 ft	Due to typhoon Egay and Southwest Monsoon bring heavy rainfall		Subsided
Pasig		Flooded Areas	29 July 2023		1-2 ft.	Due to typhoon Egay and Southwest Monsoon bring heavy rainfall		Subsided
Pescadores		Flooded Areas	29 July 2023		1-2 ft.	Due to typhoon Egay and Southwest Monsoon bring heavy rainfall		Subsided
San Agustin		Flooded Areas	28 July 2023		1-11 ft	Due to typhoon Egay and Southwest Monsoon bring heavy rainfall		Flooded
Sto. Rosario		Flooded Areas	29 July 2023		1-3 ft.	Due to typhoon Egay and Southwest Monsoon bring heavy rainfall		Subsided
Dalayap		Flooded Areas	31 July 2023		1-2 ft.	Due to typhoon Egay and Southwest Monsoon bring heavy rainfall		Subsided
Bahay Pare		Flooded Areas	28 July 2023		2-3 ft	Due to typhoon Egay and Southwest Monsoon bring heavy rainfall		Subsided
Dulong Ilog		Flooded Areas	28 July 2023		1-3 ft.	Due to typhoon Egay and Southwest Monsoon bring heavy rainfall		Subsided
Mangga		Flooded Areas	31 July 2023		1-2 ft.	Due to typhoon Egay and Southwest Monsoon bring heavy rainfall		Subsided
Paligui		Flooded Areas	29 July 2023		1-2 ft.	Due to typhoon Egay and Southwest Monsoon bring heavy rainfall		Subsided

REGION PROVINCE CITY/ MUNICIPALITY BARANGAY		TYPE OF INCIDENT	DATE OF OCCURENCE	TIME OF OCCURENCE	DESCRIPTION	ACTIONS TAKEN	REMARKS	STATUS (for flooded areas)
Panglارا		Flooded Areas	28 July 2023		1-2 ft.	Due to typhoon Egay and Southwest Monsoon bring heavy rainfall		Subsided
Barangca		Flooded Areas	31 July 2023		1-2 ft.	Due to typhoon Egay and Southwest Monsoon bring heavy rainfall		Subsided
Pulong Gubat		Flooded Areas	28 July 2023		2-3 ft	Due to typhoon Egay and Southwest Monsoon bring heavy rainfall		Subsided
Pulong Palazan		Flooded Areas	29 July 2023		1-5 ft	Due to typhoon Egay and Southwest Monsoon bring heavy rainfall		Subsided
Talang		Flooded Areas	29 July 2023		2-3 ft	Due to typhoon Egay and Southwest Monsoon bring heavy rainfall		Subsided
Vizal San Pablo		Flooded Areas	28 July 2023		2-3 ft	Due to typhoon Egay and Southwest Monsoon bring heavy rainfall		Subsided
Vizal Sto. Cristo		Flooded Areas	28 July 2023		1-4 ft	Due to typhoon Egay and Southwest Monsoon bring heavy rainfall		Subsided
		Flooded Areas	28 July 2023		2-3 ft	Due to typhoon Egay and Southwest Monsoon bring heavy rainfall		Subsided
Cuayang Bugtong		Flooded Areas	28 July 2023		1-2 ft	Due to typhoon Egay and Southwest Monsoon bring heavy rainfall		Subsided
Lourdes		Flooded Areas	28 July 2023		1-2 ft	Due to typhoon Egay and Southwest Monsoon bring heavy rainfall		Subsided
Magumbali		Flooded Areas	28 July 2023		1-3 ft.	Due to typhoon Egay and Southwest Monsoon bring heavy rainfall		Subsided
Mandili		Flooded Areas	29 July 2023		3-4 ft	Due to typhoon Egay and Southwest Monsoon bring heavy rainfall		Subsided

REGION PROVINCE CITY/ MUNICIPALITY BARANGAY		TYPE OF INCIDENT	DATE OF OCCURENCE	TIME OF OCCURENCE	DESCRIPTION	ACTIONS TAKEN	REMARKS	STATUS (for flooded areas)
Mapaniqui		Flooded Areas	29 July 2023		1-4 ft	Due to typhoon Egay and Southwest Monsoon bring heavy rainfall		Subsided
Salapungan		Flooded Areas	29 July 2023		1-4 ft	Due to typhoon Egay and Southwest Monsoon bring heavy rainfall		Subsided
Tagulod		Flooded Areas	29 July 2023		2-3 ft	Due to typhoon Egay and Southwest Monsoon bring heavy rainfall		Subsided
Barit		Flooded Areas	31 July 2023		1-3 ft	Due to typhoon Egay and Southwest Monsoon bring heavy rainfall		Subsided
Tenejero		Flooded Areas	31 July 2023		13 ft	Due to typhoon Egay and Southwest Monsoon bring heavy rainfall		Subsided
San Fernando	13							
Sta. Teresita		Flooded Areas	29 July 2023		1-2 ft.	Due to continuous rain caused by typhoon Egay		Subsided
Lourdes		Flooded Areas	29 July 2023		1-2 ft.	Due to continuous rain caused by typhoon Egay		Subsided
San Pedro Cutud		Flooded Areas	29 July 2023		1-2 ft.	Due to continuous rain caused by typhoon Egay		Subsided
Magliman		Flooded Areas	29 July 2023		1-2 ft.	Due to continuous rain caused by typhoon Egay		Subsided
Sta. Luica		Flooded Areas	29 July 2023		1-2 ft.	Due to continuous rain caused by typhoon Egay		Subsided
San Jose		Flooded Areas	29 July 2023		2 ft.	Due to continuous rain caused by typhoon Egay		Subsided
San Nicolas		Flooded Areas	29 July 2023		1-2 ft.	Due to continuous rain caused by typhoon Egay		Subsided
Del Pilar		Flooded Areas	29 July 2023		1 ft.	Due to continuous rain caused by typhoon Egay		Subsided
Del Carmen		Flooded Areas	29 July 2023		1-2 ft.	Due to continuous rain caused by typhoon Egay		Subsided

REGION PROVINCE CITY/ MUNICIPALITY BARANGAY		TYPE OF INCIDENT	DATE OF OCCURENCE	TIME OF OCCURENCE	DESCRIPTION	ACTIONS TAKEN	REMARKS	STATUS (for flooded areas)
Pandaras		Flooded Areas	26 July 2023		4 ft.	Due to continuous rain caused by typhoon Egay		Subsided
Maimpis		Flooded Areas	29 July 2023		1-2 ft.	Due to continuous rain caused by typhoon Egay		Subsided
Quebiawan		Flooded Areas	31 July 2023		1 ft	Due to continuous rain caused by typhoon Egay		Subsided
San Pedro		Flooded Areas	05 August 2023		3-4 ft	Due to continuous rain caused by typhoon Egay		Subsided
Sto. Tomas	7							
San Matias		Flooded Areas	28 July 2023		1 ft.	Partly Rainshowers and as catch basin area		Flooded
San Vicente		Flooded Areas	28 July 2023		1 ft.	Partly Rainshowers and as catch basin area		Flooded
San Bartolome		Flooded Areas	29 July 2023		1 ft.	Partly Rainshowers and as catch basin area		Flooded
Sto. Rosario		Flooded Areas	29 July 2023		1 ft.	Partly Rainshowers and as catch basin area		Flooded
Moras Dela Paz		Flooded Areas	29 July 2023		1 ft.	Partly Rainshowers and as catch basin area		Subsided
Poblacion		Flooded Areas	29 July 2023		1 ft.	Partly Rainshowers and as catch basin area		Flooded
Sto. Nino Sapa		Flooded Areas	28 July 2023		1 ft.	Partly Rainshowers and as catch basin area		Flooded
Guagua	26							
Sto. Nino		Flooded Areas	28 July 2023		1-1.5 ft	Due to continuous rain caused by typhoon Egay		Subsided
San Juan 1st		Flooded Areas	28 July 2023		2 ft	Due to continuous rain caused by typhoon Egay		Subsided
San Pedro		Flooded Areas	28 July 2023		1-1.5 ft	Due to continuous rain caused by typhoon Egay		Subsided
Sta. Ines		Flooded Areas	28 July 2023		1.5 ft	Due to continuous rain caused by typhoon Egay		Subsided

REGION PROVINCE CITY/ MUNICIPALITY BARANGAY		TYPE OF INCIDENT	DATE OF OCCURENCE	TIME OF OCCURENCE	DESCRIPTION	ACTIONS TAKEN	REMARKS	STATUS (for flooded areas)
San Antonio		Flooded Areas	28 July 2023		1ft	Due to continuous rain caused by typhoon Egay		Subsided
San Miguel		Flooded Areas	28 July 2023		2 ft	Due to continuous rain caused by typhoon Egay		Subsided
San Juan Bautista		Flooded Areas	28 July 2023		2 ft	Due to continuous rain caused by typhoon Egay		Subsided
Bancal		Flooded Areas	31 July 2023		1-2 ft	Due to continuous rain caused by typhoon Egay		Subsided
Jose Abad Santos		Flooded Areas	31 July 2023		1-3 ft	Due to continuous rain caused by typhoon Egay		Subsided
Magsaysay		Flooded Areas	31 July 2023		1-2 ft	Due to continuous rain caused by typhoon Egay		Subsided
Plaza Burgos		Flooded Areas	31 July 2023		1.5-2 ft	Due to continuous rain caused by typhoon Egay		Subsided
Sta. Filomena		Flooded Areas	31 July 2023		1 ft	Due to continuous rain caused by typhoon Egay		Subsided
San Nicolas 1st		Flooded Areas	02 August 2023		1-2 ft	Due to continuous rain caused by typhoon Egay		Subsided
San Nicolas 2nd		Flooded Areas	31 July 2023		1 ft	Due to continuous rain caused by typhoon Egay		Subsided
Sta. Ursula		Flooded Areas	31 July 2023		1.5 ft	Due to continuous rain caused by typhoon Egay		Subsided
Sto. Cristo		Flooded Areas	31 July 2023		1 ft	Due to continuous rain caused by typhoon Egay		Subsided
San Juan Nepomuceno		Flooded Areas	28 July 2023		1-2 ft	Due to continuous rain caused by typhoon Egay		Subsided
Maquiapo		Flooded Areas	02 August 2023		1 ft.	Due to continuous rain caused by typhoon Egay		Subsided
San Agustin		Flooded Areas	02 August 2023		1 ft.	Due to continuous rain caused by typhoon Egay		Subsided
San Isidro		Flooded Areas	02 August 2023		1 ft.	Due to continuous rain caused by typhoon Egay		Subsided

REGION PROVINCE CITY/ MUNICIPALITY BARANGAY		TYPE OF INCIDENT	DATE OF OCCURENCE	TIME OF OCCURENCE	DESCRIPTION	ACTIONS TAKEN	REMARKS	STATUS (for flooded areas)
San Jose		Flooded Areas	02 August 2023		1-3 ft.	Due to continuous rain caused by typhoon Egay		Subsided
San Pablo		Flooded Areas	02 August 2023		1 ft	Due to continuous rain caused by typhoon Egay		Subsided
San Rafael		Flooded Areas	02 August 2023		1 ft.	Due to continuous rain caused by typhoon Egay		Subsided
San Roque		Flooded Areas	02 August 2023		1 ft.	Due to continuous rain caused by typhoon Egay		Subsided
San Matias		Flooded Areas	02 August 2023		1-2 ft.	Due to continuous rain caused by typhoon Egay		Subsided
Pulong Masle		Flooded Areas	03 August 2023		1.5-2 ft	Due to continuous rain caused by typhoon Egay		Subsided
Lubao	33							
Balantacan		Flooded Areas	28 July 2023		1-3 ft	Due to continuous rain caused by typhoon Egay		Subsided
Bancal Pugad		Flooded Areas	28 July 2023		1-3 ft	Due to continuous rain caused by typhoon Egay		Subsided
Bancal Sinubli		Flooded Areas	28 July 2023		1-3 ft	Due to continuous rain caused by typhoon Egay		Subsided
Prado Siongco		Flooded Areas	28 July 2023		1-3ft	Due to continuous rain caused by typhoon Egay		Subsided
Remedios		Flooded Areas	28 July 2023		1-3 ft	Due to continuous rain caused by typhoon Egay		Subsided
San Nicolas 1st		Flooded Areas	28 July 2023		1-3 ft	Due to continuous rain caused by typhoon Egay		Subsided
San Roque Arbol		Flooded Areas	28 July 2023		1-2 ft	Due to continuous rain caused by typhoon Egay		Subsided
Baruya		Flooded Areas	28 July 2023		1-2 ft	Due to continuous rain caused by typhoon Egay		Subsided
Sta. Catalina		Flooded Areas	28 July 2023		2-3 ft	Due to continuous rain caused by typhoon Egay		Subsided

REGION PROVINCE CITY/ MUNICIPALITY BARANGAY		TYPE OF INCIDENT	DATE OF OCCURENCE	TIME OF OCCURENCE	DESCRIPTION	ACTIONS TAKEN	REMARKS	STATUS (for flooded areas)
Calangain		Flooded Areas	28 July 2023		1-3 ft	Due to continuous rain caused by typhoon Egay		Subsided
San Jose Gumi		Flooded Areas	29 July 2023		1-3 ft.	Due to continuous rain caused by typhoon Egay		Subsided
Sto. Tomas		Flooded Areas	28 July 2023		4ft	Due to continuous rain caused by typhoon Egay		Subsided
San Nicolas 2nd		Flooded Areas	28 July 2023		1-3 ft	Due to continuous rain caused by typhoon Egay		Subsided
Don Ignacio Dimson		Flooded Areas	28 July 2023		1-2 ft	Due to continuous rain caused by typhoon Egay		Subsided
Lourdes		Flooded Areas	28 July 2023		1-2 ft	Due to continuous rain caused by typhoon Egay		Subsided
Sta. Cruz		Flooded Areas	28 July 2023		1-2 ft	Due to continuous rain caused by typhoon Egay		Subsided
San Roque Dau		Flooded Areas	28 July 2023		1-2 ft.	Due to continuous rain caused by typhoon Egay		Subsided
San Pedro Saug		Flooded Areas	29 July 2023		2 ft.	Due to continuous rain caused by typhoon Egay		Subsided
San Agustin		Flooded Areas	29 July 2023		1-2 ft.	Due to continuous rain caused by typhoon Egay		Subsided
		Flooded Areas	29 July 2023		2-3 ft.	Due to continuous rain caused by typhoon Egay		Subsided
San Pablo 2nd		Flooded Areas	29 July 2023		1-3 ft.	Due to continuous rain caused by typhoon Egay		Subsided
Sta. Monica		Flooded Areas	29 July 2023		1-2 ft.	Due to continuous rain caused by typhoon Egay		Subsided
Sta. Lucia		Flooded Areas	29 July 2023		1-2 ft.	Due to continuous rain caused by typhoon Egay		Subsided
San Juan		Flooded Areas	29 July 2023		1-2 ft	Due to continuous rain caused by typhoon Egay		Subsided
San Jose		Flooded Areas	29 July 2023		3 ft	Due to continuous rain caused by typhoon Egay		Subsided

REGION PROVINCE CITY/ MUNICIPALITY BARANGAY		TYPE OF INCIDENT	DATE OF OCCURENCE	TIME OF OCCURENCE	DESCRIPTION	ACTIONS TAKEN	REMARKS	STATUS (for flooded areas)
Miguel		Flooded Areas	29 July 2023		1.5 ft	Due to continuous rain caused by typhoon Egay		Subsided
San Matias		Flooded Areas	31 July 2023		1-3 ft.	Due to continuous rain caused by typhoon Egay		Subsided
Sta. Barbara		Flooded Areas	31 July 2023		1-3 ft.	Due to continuous rain caused by typhoon Egay		Subsided
Sta. Tereza 1st		Flooded Areas	31 July 2023		1-3 ft.	Due to continuous rain caused by typhoon Egay		Subsided
Sta. Maria		Flooded Areas	31 July 2023		1-2 ft.	Due to continuous rain caused by typhoon Egay		Subsided
Concepcion		Flooded Areas	02 August 2023		1-2 ft.	Due to continuous rain caused by typhoon Egay		Subsided
San Pablo 1st		Flooded Areas	02 August 2023		1-2 ft.	Due to continuous rain caused by typhoon Egay		Subsided
Sta. Tereza 2nd		Flooded Areas	02 August 2023		1-3 ft.	Due to continuous rain caused by typhoon Egay		Subsided
Sasmuan	12							
San Antonio		Flooded Areas	28 July 2023		1.2 ft	Due to High tide and continuous rainfall		Subsided
Sta. Monica		Flooded Areas	28 July 2023		1.2 ft	Due to High tide and continuous rainfall		Subsided
Sta. Lucia		Flooded Areas	28 July 2023		2 ft	Due to High tide and continuous rainfall		Subsided
Sto. Tomas		Flooded Areas	28 July 2023		1.5 ft	Due to High tide and continuous rainfall		Subsided
San Pedro		Flooded Areas	28 July 2023		1.5 ft	Due to High tide and continuous rainfall		Subsided
San Nicolas 1st		Flooded Areas	28 July 2023		1-2 ft	Due to High tide and continuous rainfall		Subsided
San Nicolas 2nd		Flooded Areas	28 July 2023		1-3 ft	Due to High tide and continuous rainfall		Subsided
Sebitanan 1		Flooded Areas	28 July 2023		1.2 ft	Due to High tide and continuous rainfall		Subsided
Malusac		Flooded Areas	28 July 2023		1.5 ft	Due to High tide and continuous rainfall		Subsided
Mabuanbuan		Flooded Areas	28 July 2023		1 ft	Due to High tide and continuous rainfall		Subsided

REGION PROVINCE CITY/ MUNICIPALITY BARANGAY		TYPE OF INCIDENT	DATE OF OCCURENCE	TIME OF OCCURENCE	DESCRIPTION	ACTIONS TAKEN	REMARKS	STATUS (for flooded areas)
Batang 1st		Flooded Areas	29 July 2023		1.5 ft	Due to High tide and continuous rainfall		Subsided
Batang 2nd		Flooded Areas	29 July 2023		1.5 ft	Due to High tide and continuous rainfall		Subsided
San Luis	16							
San Juan		Flooded Areas	28 July 2023		1-3 ft	Overflowing of Pampanga River		Subsided
Sto Tomas		Flooded Areas	29 July 2023		1-3 ft	Subsided as of 10 August 2023, 12NN		Subsided
San Carlos		Flooded Areas	29 July 2023		1-2 ft	Overflowing of Pampanga River		Subsided
Sta Catalina		Flooded Areas	29 July 2023		2-3 ft	Subsided as of 10 August 2023, 12NN		Subsided
Sta Monica		Flooded Areas	29 July 2023		1 ft	Overflowing of Pampanga River		Subsided
San Sebastian		Flooded Areas	29 July 2023		1-3 ft	Overflowing of Pampanga River		Subsided
Sta. Cruz Pambilog		Flooded Areas	29 July 2023		2-4 ft	Overflowing of Pampanga River		Subsided
San Nicolas		Flooded Areas	31 July 2023		1-4 ft.	Subsided as of 10 August 2023, 12NN		Subsided
Sta. Rita		Flooded Areas	29 July 2023		1-5 ft	Subsided as of 10 August 2023, 12NN		Subsided
Sta. Lucia		Flooded Areas	29 July 2023		1 ft	Subsided as of 10 August 2023, 12NN		Subsided
San Agustin		Flooded Areas	29 July 2023		1-4 ft.	Overflowing of Pampanga River		Subsided
San Isidro		Flooded Areas	30 July 2023		1 ft.	Overflowing of Pampanga River		Subsided
Sto Rosario		Flooded Areas	30 July 2023		1-3 ft	Subsided as of 10 August 2023, 12NN		Subsided
Sta. Cruz Poblacion		Flooded Areas	28 July 2023		1-2 ft.	Subsided as of 10 August 2023, 12NN		Subsided
		Flooded Areas	30 July 2023		1 ft.	Overflowing of Pampanga River		Subsided
San Roque		Flooded Areas	30 July 2023		1 ft	Overflowing of Pampanga River		Subsided
Porac	2							
Jalung		Flooded Areas	29 July 2023		1 ft	Due to continuous rain caused by typhoon Egay		Subsided
Hacienda Dolores		Flooded Areas	29 July 2023		1 ft	Due to continuous rain caused by typhoon Egay		Subsided

REGION PROVINCE CITY/ MUNICIPALITY BARANGAY		TYPE OF INCIDENT	DATE OF OCCURENCE	TIME OF OCCURENCE	DESCRIPTION	ACTIONS TAKEN	REMARKS	STATUS (for flooded areas)
Sta. Ana	7							
Santiago		Flooded Areas	30 July 2023		3 ft	Due to continuous rain caused by typhoon Egay		Subsided
San Joaquin		Flooded Areas	31 July 2023		2 ft	Due to continuous rain caused by typhoon Egay		Subsided
San Pedro		Flooded Areas	03 August 2023		2 ft.	Due to continuous rain caused by typhoon Egay		Subsided
San Juan		Flooded Areas	31 July 2023		1-2 ft	Due to continuous rain caused by typhoon Egay		Subsided
San Bartolome		Flooded Areas	31 July 2023		1 ft	Due to continuous rain caused by typhoon Egay		Subsided
San Agustin		Flooded Areas	04 August 2023		1 ft	Due to continuous rain caused by typhoon Egay		Subsided
Sto Rosario		Flooded Areas	02 August 2023		2 ft	Due to continuous rain caused by typhoon Egay		Subsided
Bacolor	1							
Tinajero		Flooded Areas	02 August 2023		2 ft	Due to continuous rain caused by typhoon Egay		Subsided
TARLAC	17							
Moncada	1							
Brgy. Sta. Lucia East		Flooded Areas	26 July 2023		3ft.	Due to continuous rain caused by typhoon Egay		Subsided
Camiling	4							
Tamat		Flooded Areas	31 July 2023		1 ft.	Due to continuous rain caused by typhoon Egay		Subsided
Sawat		Flooded Areas	31 July 2023		1 ft.	Due to continuous rain caused by typhoon Egay		Subsided
Bilad-Himayi		Flooded Areas	31 July 2023		1 ft.	Due to continuous rain caused by typhoon Egay		Subsided
Kamiling Norte		Flooded Areas	31 July 2023		1 ft.	Due to continuous rain caused by typhoon Egay		Subsided
Tarlac City	2							

REGION PROVINCE CITY/ MUNICIPALITY BARANGAY		TYPE OF INCIDENT	DATE OF OCCURENCE	TIME OF OCCURENCE	DESCRIPTION	ACTIONS TAKEN	REMARKS	STATUS (for flooded areas)
Timang		Flooded Areas	31 July 2023		3-4 ft	Due to continuous rain caused by typhoon Egay		Subsided
San Isidro		Flooded Areas	31 July 2023		2 ft	Due to continuous rain caused by typhoon Egay		Subsided
Paniqui	10							
Salomague		Flooded Areas	31 July 2023		1 ft.	Due to continuous rain caused by typhoon Egay		Flooded
Canan		Flooded Areas	31 July 2023		2 ft.	Due to continuous rain caused by typhoon Egay		Subsided
Samput		Flooded Areas	31 July 2023		1 ft.	Due to continuous rain caused by typhoon Egay		Subsided
Sta. Ines		Flooded Areas	31 July 2023		2 ft.	Due to continuous rain caused by typhoon Egay		Subsided
San Isidro		Flooded Areas	31 July 2023		2 ft.	Due to continuous rain caused by typhoon Egay		Flooded
Aduas		Flooded Areas	31 July 2023		1 ft.	Due to continuous rain caused by typhoon Egay		Subsided
Abogado		Flooded Areas	31 July 2023		1 ft.	Due to continuous rain caused by typhoon Egay		Subsided
Apulid		Flooded Areas	31 July 2023		2 ft.	Due to continuous rain caused by typhoon Egay		Subsided
Poblacion Norte		Flooded Areas	04 August 2023		2 ft.	Due to continuous rain caused by typhoon Egay		Subsided
Tablang		Flooded Areas	04 August 2023		4 ft.	Due to continuous rain caused by typhoon Egay		Subsided
ZAMBALES	14							
Candelaria	3							
Lauis		Flooded Areas	28 July 2023		4 ft	Due to continuous rain caused by typhoon Egay		Subsided
Libertador		Flooded Areas	28 July 2023		2 ft	Due to continuous rain caused by typhoon Egay		Subsided

REGION PROVINCE CITY/ MUNICIPALITY BARANGAY		TYPE OF INCIDENT	DATE OF OCCURENCE	TIME OF OCCURENCE	DESCRIPTION	ACTIONS TAKEN	REMARKS	STATUS (for flooded areas)
Pamibian		Flooded Areas	29 July 2023		3 ft	Due to continuous rain caused by typhoon Egay		Subsided
Cabangan	2							
Mabanglit		Flooded Areas	28 July 2023		2 ft	Due to continuous rain caused by typhoon Egay		Subsided
Cadmang		Flooded Areas	28 July 2023		2 ft	Due to continuous rain caused by typhoon Egay		Subsided
Palauig	1							
Sto. Tomas		Flooded Areas	28 July 2023		1.5 ft	Due to continuous rain caused by typhoon Egay		Subsided
Botolan	8							
Panan		Flooded Areas	28 July 2023		1 ft	Due to continuous rain caused by typhoon Egay		Subsided
Carael		Flooded Areas	28 July 2023		1 ft	Due to continuous rain caused by typhoon Egay		Subsided
San Miguel		Flooded Areas	28 July 2023		1 ft	Due to continuous rain caused by typhoon Egay		Subsided
Paco		Flooded Areas	28 July 2023		1 ft	Due to continuous rain caused by typhoon Egay		Subsided
San Juan		Flooded Areas	28 July 2023		1 ft	Due to continuous rain caused by typhoon Egay		Subsided
Batonlapoc		Flooded Areas	28 July 2023		1 ft	Due to continuous rain caused by typhoon Egay		Subsided
Tampo		Flooded Areas	28 July 2023		1 ft	Due to continuous rain caused by typhoon Egay		Subsided
Binuclutan		Flooded Areas	28 July 2023		1 ft	Due to continuous rain caused by typhoon Egay		Subsided
CALABARZON	32							
RIZAL	22							
Taytay	3							

REGION PROVINCE CITY/ MUNICIPALITY BARANGAY		TYPE OF INCIDENT	DATE OF OCCURENCE	TIME OF OCCURENCE	DESCRIPTION	ACTIONS TAKEN	REMARKS	STATUS (for flooded areas)
Dolores		Landslide (Rain-Induced)	23 July 2023	06:43 pm	Soil erosion incident transpired due to heavy rains brought by Southwest Monsoon.	- Advised other residents near the said site for pre-emptive evacuation. - Assessment to be facilitated by the Municipal Engineering Office.	Five (5) families with twenty-seven (27) persons are temporarily resided in their relatives. Five (5) shanty houses were damaged.	
Muzon		Flooded Areas	24 July 2023	10:30 pm	Flooding incident in the areas of San Isidro St., Maharlika St., Lagundi St., and Sapang Godi, Brgy. Muzon.		Depth: Approximately 2 feet	Subsided
Dolores		Fallen Tree	26 July 2023	01:43 am	Fallen tree causing partial damage to a house	Occupants were advised to evacuate their house temporarily until clearing operations of MENRO is done	One house was partially damaged.	
Cardona	4							
Looc		Flooded Areas	24 July 2023		House submerged in flood	As of 25 July 2023, 11:30 AM, MDRMO personnel are still on site.	Depth: Approximately 5 feet	Subsided
San Roque		Flooded Areas	24 July 2023		The house submerged in flood.	As of 25 July 2023, 11:30 AM, MDRMO personnel are still on site.	Depth: Approximately 4 feet	Subsided
Iglesia		Flooded Areas	24 July 2023		One house beside the creek was swept by flashflood.	As of 25 July 2023, 11:30 AM, MDRMO personnel are still on site.	Depth: Approximately 5-9 feet	Subsided
Calahan		Flooded Areas	24 July 2023		The house submerged in flood.	As of 25 July 2023, 11:30 AM, MDRMO personnel are still on site.	Depth: Approximately 5 feet	Subsided
Baras	5							
Pinugay		Landslide (Rain-Induced)	24 July 2023	09:20 pm	A total of thirty (30) families were affected.	LGU Inspection Team conducted assessment and validation in the area.	For validation	
Santiago		Flooded Areas	24 July 2023	09:50 pm			Depth: Approximately 2 feet	Subsided
Mabini		Flooded Areas	24 July 2023	09:50 pm			Depth: Approximately 2 feet	Subsided
Concepcion		Flooded Areas	24 July 2023	09:50 pm			Depth: Approximately 2 feet	Subsided
San Miguel		Flooded Areas	24 July 2023	09:50 pm	Flooding		Depth: Approximately 2 feet	Subsided

REGION PROVINCE CITY/ MUNICIPALITY BARANGAY		TYPE OF INCIDENT	DATE OF OCCURENCE	TIME OF OCCURENCE	DESCRIPTION	ACTIONS TAKEN	REMARKS	STATUS (for flooded areas)
Morong	3							
San Guillermo		Flooded Areas	24 July 2023	09:50 pm	Flooding incident in Sitio Labac, Brgy. San Guillermo.		Depth: Approximately 2 feet	Subsided
San Guillermo		Flooded Areas	24 July 2023		Due to creek overflow in Sitio Ormoc, Brgy. San Guillermo.		Depth: Approximately 2 feet	Subsided
San Guillermo		Flooded Areas	24 July 2023		Low-lying portion near creek and blocked drainage		Depth: Approximately 2 feet	Subsided
Antipolo City	2							
San Jose		Flooded Areas	24 July 2023	10:30 pm	Flooding incidents in areas of: Malaking Parang going to Boso-Boso, Pulang Panyo-Kaysakat, and Sitio Carismatic-Pahinaan		Depth: Approximately 2 feet	Subsided
San Juan		Flooded Areas	24 July 2023	10:30 pm	Flooding incident in Sitio Binayoyo, Brgy. San Juan.		Depth: Approximately 3 feet	Subsided
Binangonan	5							
Tatala		Flooded Areas	24 July 2023	09:50 pm			Depth: Approximately 3 feet	Subsided
Calumpang		Flooded Areas	24 July 2023	09:50 pm			Depth: Approximately 3 feet	Subsided
Darangan		Flooded Areas	24 July 2023	09:50 pm			Depth: Approximately 3 feet	Subsided
Bilibiran		Flooded Areas	24 July 2023	09:50 pm			Depth: Approximately 3 feet	Subsided
Pantok		Flooded Areas	24 July 2023	09:50 pm			Depth: Approximately 3 feet	Subsided
CAVITE	6							
Tanza	4							
Sanja Mayor		Flooded Areas	24 July 2023					Subsided
Sapa		Flooded Areas	24 July 2023					Subsided
Bucana Malaki		Flooded Areas	24 July 2023					Subsided
Bucana Sasahan		Flooded Areas	24 July 2023					Subsided
Carmona	1							
Brgy 1		Fallen Tree	26 July 2023	03:56 am	Fallen tree caused damage to the roof of a house.	Already cleared by CRRMO at 8:00 AM, 26 July 2023	Cleared	
Magallanes	1							

REGION PROVINCE CITY/ MUNICIPALITY BARANGAY		TYPE OF INCIDENT	DATE OF OCCURENCE	TIME OF OCCURENCE	DESCRIPTION	ACTIONS TAKEN	REMARKS	STATUS (for flooded areas)
Bendita 1		Fallen Tree	27 July 2023	11:57 pm	Fallen Coconut tree on electrical wires that cause brownout	Meralco Conducted clearing operation	Cleared	
BATANGAS	3							
Santo Tomas	2							
San Isidro Sur		Flooded Areas	26 July 2023			IMT created an alternative water way	Depth: approximately 1 feet	Subsided
San Luis		Fallen Tree	25 July 2023	02:00 pm	An uprooted tree in close proximity to an electric post was uprooted causing its branches to entangle with the electric cables.	A team was dispatched to assess the situation and determine the extent of hazards and risks it poses to public safety, and remove the uprooted tree.	Cleared as of 25 July 2023, 4:00 PM	
Rosario	1							
Tiquiwan		Fallen Tree	27 July 2023		Toppled tree		Damaged 1 house	
LAGUNA	1							
San Pedro	1							
San Antonio		Flooded Areas	26 July 2023	08:00 am	Flooding		Depth: 1.5 feet	Subsided
MIMAROPA	91							
OCCIDENTAL MINDORO	31							
Calintaan	2							
Tanyag		Flooded Areas	24 July 2023		1.5 ft		Subsided as of 27 July 2023. Flooded due to heavy rainfall.	Subsided
Poblacion		Flooded Areas	24 July 2023		Sitio Cambiswer		Subsided as of 27 July 2023. Flooded due to heavy rainfall.	Subsided
Sablayan	9							
Poblacion		Flooded Areas	23 July 2023		Grand Terminal, Tuburan Road (2 ft)		- Subsided as of 8:45PM 23 July 2023 Flooded due to heavy rainfall.	Subsided
Buнавista		Flooded Areas	23 July 2023		Jollibee, Q. Ordenes St. and National Highway (2ft)		- Subsided as of 12:46AM 23 July 2023 Flooded due to overflowed Guiron creek caused by heavy rainfall	Subsided
Sto Nino		Flooded Areas	23 July 2023		National Highway Zone 1 and 2 (1 ft)		- Subsided as of 10:00PM 23 July 2023. - Flooded due to heavy rainfall.	Subsided

REGION PROVINCE CITY/ MUNICIPALITY BARANGAY		TYPE OF INCIDENT	DATE OF OCCURENCE	TIME OF OCCURENCE	DESCRIPTION	ACTIONS TAKEN	REMARKS	STATUS (for flooded areas)
Ibud		Flooded Areas	24 July 2023		Zone 1 (1ft)		- Subsided as of 4:00AM 25 July 2023. - Flooded due to heavy rainfall.	Subsided
Claudio Salgado		Flooded Areas	24 July 2023		Sitio Pandan (3ft)		- Subsided as of 6:30AM 27 July 2023. - Flooded due to heavy rainfall.	Subsided
Tagumpay		Flooded Areas	24 July 2023		Zone I (2 ft)		- Subsided as of 6:00AM 27 July 2023 - Flooded due to heavy rainfall.	Subsided
Ilvita		Flooded Areas	24 July 2023		Zone V (1 ft) Zone III (3 ft) Spill Way (1 ft)		- Subsided as of 6:00AM 27 July 2023 Flooded due to heavy rainfall.	Subsided
Victoria		Flooded Areas	24 July 2023		Zone VII (2 ft)		-Water subsided as of 25 July 2023, 6:00am. -Flooded due to heavy rainfall.	Subsided
San Agustin		Flooded Areas	25 July 2023		Zone II (2 ft)		Subsided as of 26 July 2023. Flooded due to heavy rainfall.	Subsided
Rizal	6							
Manoot		Flooded Areas	25 July 2023				Subsided as of 27 July 2023. Flooded due to heavy rainfall.	Subsided
Pitogo		Flooded Areas	25 July 2023				Subsided as of 27 July 2023. Flooded due to heavy rainfall.	Subsided
Aguas		Flooded Areas	25 July 2023				Subsided as of 27 July 2023. Flooded due to heavy rainfall.	Subsided
Rumbang		Flooded Areas	25 July 2023				Subsided as of 27 July 2023. Flooded due to heavy rainfall.	Subsided
Adela		Flooded Areas	25 July 2023				Subsided as of 27 July 2023. Flooded due to heavy rainfall.	Subsided
Limlim		Flooded Areas	25 July 2023				Subsided as of 27 July 2023. Flooded due to heavy rainfall.	Subsided

REGION PROVINCE CITY/ MUNICIPALITY BARANGAY		TYPE OF INCIDENT	DATE OF OCCURENCE	TIME OF OCCURENCE	DESCRIPTION	ACTIONS TAKEN	REMARKS	STATUS (for flooded areas)
Magsaysay	3							
Poblacion		Flooded Areas	25 July 2023	05:20 pm	Sitio Fernandez (4 ft -5 ft) Sitio Malasin (3 ft - 4 ft)		-Water level subsided as of 26 July 2023, 4:30pm. -Flooded due to heavy rainfall.	Subsided
Caguray		Flooded Areas	25 July 2023	05:11 pm	Sitio Bayabas (2 ft - 3 ft)		-Water level subsided as of 26 July 2023, 10:00am. -Flooded due to heavy rainfall.	Subsided
Paololo		Flooded Areas	25 July 2023	02:56 pm	Purok Santan (2 ft - 3 ft)		-Water level subsided as of 25 July 2023, 11:00pm. -Flooded due to heavy rainfall.	Subsided
San Jose	1							
		Fallen Tree	26 July 2023	03:00 am	Fallen tree due to strong winds.		One (1) reported damaged house. No reported casualties	
Santa Cruz	3							
Poblacion 1		Flooded Areas	26 July 2023				Subsided as of 27 July 2023. Flooded due to heavy rainfall	Subsided
Lumbabayan		Flooded Areas	26 July 2023				Subsided as of 27 July 2023.	Subsided
Barahan		Flooded Areas	26 July 2023				Subsided as of 27 July 2023.	Subsided
Mamburao	7							
San Luis		Flooded Areas	27 July 2023	01:00 am			Subsided as of 30 July, 2023. Flooded due to heavy rainfall.	Subsided
Payompon		Flooded Areas	27 July 2023	01:00 am	Sitio Paraiso (1ft) Sitio Sabungan (2.5ft)		Subsided as of 30 July, 2023. Flooded due to heavy rainfall.	Subsided
Poblacion 2		Flooded Areas	27 July 2023	01:00 am			Subsided as of 30 July, 2023. Flooded due to heavy rainfall.	Subsided
Poblacion 4		Flooded Areas	27 July 2023	01:00 am	Sitio Purok 45 (1ft)		Subsided as of 30 July, 2023. Flooded due to heavy rainfall.	Subsided

REGION PROVINCE CITY/ MUNICIPALITY BARANGAY		TYPE OF INCIDENT	DATE OF OCCURENCE	TIME OF OCCURENCE	DESCRIPTION	ACTIONS TAKEN	REMARKS	STATUS (for flooded areas)
Poblacion 7		Flooded Areas	27 July 2023	01:00 am			Subsided as of 30 July, 2023. Flooded due to heavy rainfall.	Subsided
Balansay		Flooded Areas	27 July 2023	03:00 pm	Sitio Budboran (2ft) Sitio Pulong Bagto Sitio Maasim		Subsided as of 30 July, 2023. Flooded due to heavy rainfall.	Subsided
Tangkalan		Flooded Areas	27 July 2023	03:00 pm	Sitio Banakan (2ft)		Subsided as of 30 July, 2023. Flooded due to heavy rainfall.	Subsided
PALAWAN	14							
Puerto Princesa	5							
Bacungan		Flooded Areas	25 July 2023	07:00 am	KM 22 (1.5 ft)		Flooded due to heavy rainfall. 0445H today, 26 July 2023 already subsided	Subsided
Babuyan		Flooded Areas	25 July 2023	07:00 am	Sitio Tugbuan (5 ft)		Flooded due to heavy rainfall. Subsided as of 11:00pm, 25 July 2023	Subsided
Salvacion		Flooded Areas	25 July 2023	08:00 pm	Purok Pagasa (1.5 ft)		Subsided as of 0846H, July 26, 2023 Previously reported flooded on 07:00am, 25 July 2023 and subsided as of 11:00pm, 25 July 2023 Flooded due to heavy rainfall.	Subsided
Sicsican		Flooded Areas	25 July 2023	07:00 am	Golden Tree Cemetery (1 ft)		Flooded due to heavy rainfall. Subsided as of 03:21am today, 26 July 2023.	Subsided
Concepcion		Flooded Areas	25 July 2023		Purok Silangan and Centro (5 ft.)		Flooded due to heavy rainfall. Subsided as of 11:00pm, 25 July 2023	Subsided
Coron	4							
San Nicolas		Flooded Areas	25 July 2023		San Nicolas Spillway		Subsided as of July 25, 2023 Flooded due to heavy rainfall.	Subsided
Borac		Flooded Areas	25 July 2023		Sto. Bori, Bgy. Borac Spillway,		Subsided as of July 25, 2023 Flooded due to heavy rainfall.	Subsided

REGION PROVINCE CITY/ MUNICIPALITY BARANGAY		TYPE OF INCIDENT	DATE OF OCCURENCE	TIME OF OCCURENCE	DESCRIPTION	ACTIONS TAKEN	REMARKS	STATUS (for flooded areas)
Decalachao		Flooded Areas	25 July 2023		Sto. Caltem, Bgy. Decalachao Spillway		Subsided as of July 25, 2023 Flooded due to heavy rainfall.	Subsided
Guadalupe		Flooded Areas	25 July 2023		Sto Labangan Bridge		Subsided as of July 25, 2023 Flooded due to heavy rainfall.	Subsided
San Vicente	5							
Port Barton		Flooded Areas	25 July 2023	09:19 am	Sto. Pamoayan		Subsided as of July 25, 2023 Flooded due to heavy rainfall.	Subsided
Caruray		Flooded Areas	25 July 2023	09:19 am	New Site, Bgy. Caruray		Subsided as of July 25, 2023 Flooded due to heavy rainfall.	Subsided
New Agutaya		Flooded Areas	25 July 2023	07:47 am	Riverside, Bgy. New Agutaya		Subsided as of July 25, 2023 Flooded due to heavy rainfall.	Subsided
Alimanguan		Fallen Tree	25 July 2023		Fallen tree due to strong winds.	MDRRMO conducted clearing operation	One (1) reported damaged house. No reported casualties	
Kemdeng		Flooded Areas	25 July 2023	09:35 am	Barangay Kemdeng	Deployed SAR Team	Subsided as of 0730H 26 July 2023. Flooded due to overflowed river due to heavy rainfall	Subsided
ORIENTAL MINDORO	46							
Bulalacao (San Pedro)	3							
Cambunang		Flooded Areas	25 July 2023	02:00 pm	1.5 ft	BDRRM have been alerted to provide accurate information in case of evacuee reports and the EOC has been activated to continue flood monitoring and ensure quick emergency response. Provided manpower to assist the motorists at the national road	-Flooded area is at Sitio Cawacat - location of the national road which is the intersection of these three flooded barangays -Receding as of 8:10 PM of July 25, 2023 as per report of MDRRMO -Flooded due to heavy rainfall	Subsided

REGION PROVINCE CITY/ MUNICIPALITY BARANGAY		TYPE OF INCIDENT	DATE OF OCCURENCE	TIME OF OCCURENCE	DESCRIPTION	ACTIONS TAKEN	REMARKS	STATUS (for flooded areas)
Campaasan		Flooded Areas	25 July 2023	02:00 pm	1.5 ft	BDRRM have been alerted to provide accurate information in case of evacuee reports and the EOC has been activated to continue flood monitoring and ensure quick emergency response. Provided manpower to assist the motorists at the national road	-Flooded area is at Sitio Cawacat - location of the national road which is the intersection of these three flooded barangays -Receding as of 8:10 PM of July 25, 2023 as per report of MDRRMO -Flooded due to heavy rainfall	Subsided
Nasucob		Flooded Areas	25 July 2023	02:00 pm	1.5 ft	BDRRM have been alerted to provide accurate information in case of evacuee reports and the EOC has been activated to continue flood monitoring and ensure quick emergency response. Provided manpower to assist the motorists at the national road	-Flooded area is at Sitio Cawacat - location of the national road which is the intersection of these three flooded barangays -Receding as of 8:10 PM of July 25, 2023 as per report of MDRRMO -Flooded due to heavy rainfall	Subsided
Naujan	19							
Andres Ylagan		Flooded Areas	25 July 2023	08:15 am	Sitio Bagong Pook (3.5 ft)	BDRRM have been alerted to provide accurate information in case of evacuee reports and the EOC has been activated to continue flood monitoring and ensure quick emergency response. Provided manpower to assist the motorists at the national road	As of 7:00 PM, July 29, 2023, Sitio Bagong Pook was reported subsided and passable to all types of vehicle. Previously reported flooded.Receding as of 8:20 PM, 27 July 2023. Flooded due to continuous moderate rainfall	Subsided
Santiago		Flooded Areas	26 July 2023	09:22 am	Sitio Malalim na Sapa (5 ft) Sitio Tabang Labas (1.25ft)	Continuous monitoring for update every 3 hours	As of 7:00 PM, July 29, 2023, Sitio Malalim na Sapa and Sitio Tabang Labas were reported subsided. Previously reported flooded.Flooded due to continuous moderate rainfall	Subsided

REGION PROVINCE CITY/ MUNICIPALITY BARANGAY		TYPE OF INCIDENT	DATE OF OCCURENCE	TIME OF OCCURENCE	DESCRIPTION	ACTIONS TAKEN	REMARKS	STATUS (for flooded areas)
Motoderazo		Flooded Areas	26 July 2023	10:00 pm	Sitio Talon(5 ft)	Continuous monitoring for update every 3 hours	Subsided as of 10:00AM 28 July 2023 Flooded due to continuous moderate rainfall	Subsided
San Carlos		Flooded Areas	26 July 2023	10:00 am	Sitio Sampaguita (3ft)	Continuous monitoring for update every 3 hours	As of 11:00 AM, July 28, 2023, flood water was subsided. Previously reported flooded.Flooded due to continuous moderate rainfall	Subsided
Pinagsabangan II		Flooded Areas	27 July 2023	02:42 am	Road Section - flooded with approx. 2ft	Continuous monitoring for update every 3 hours	Subsided as of 28 July 2023. Receding as of 8:20 PM, 27 July 2023. Flooded due to continuous moderate rainfall	Subsided
Buhangin		Flooded Areas	26 July 2023	10:00 am	Sitio 2 (1 ft) Sitio 3 (1 ft) Sitio 6)1ft)	Continuous monitoring for update every 3 hours	Subsided as of 28 July 2023. Flooded due to continuous moderate rainfall	Subsided
Tigkan		Flooded Areas	27 July 2023	02:30 am	Sitio Sampaguita (1.5 ft) Sitio Rosal (1.5 ft) Sitio Sta. Ana (1.5 ft)	Continuous monitoring for update every 3 hours	Subsided as of 28 July 2023. Flooded due to continuous moderate rainfall	Subsided
General Esco		Flooded Areas	27 July 2023	05:00 am	Sitio Tibanglin (3ft)	Continuous monitoring for update every 3 hours	Subsided as of 4:30AM 28 July 2023. Flooded due to continuous moderate rainfall	Subsided
Mulawin		Flooded Areas	27 July 2023	05:19 am	Sitio 2 (2 ft) Sitio 4 (2 ft) Sitio 5 (2 ft)	Continuous monitoring for update every 3 hours	Subsided as of 7:42AM 28 July 2023. Flooded due to continuous moderate rainfall	Subsided
Aurora		Flooded Areas	27 July 2023	05:31 am	Sitio 5 (1.5 ft) Sitio 2 (1.5 ft)	Continuous monitoring for update every 3 hours	Subsided as of 28 July 2023. Flooded due to continuous moderate rainfall	Subsided
Mahabang Parang		Flooded Areas	27 July 2023	06:00 am	Sitio Labak (1.5 ft)	Continuous monitoring for update every 3 hours	Subsided as of 27 July 2023, 2:40pm. Previously reported flooded.	Subsided

REGION PROVINCE CITY/ MUNICIPALITY BARANGAY		TYPE OF INCIDENT	DATE OF OCCURENCE	TIME OF OCCURENCE	DESCRIPTION	ACTIONS TAKEN	REMARKS	STATUS (for flooded areas)
San Andres		Flooded Areas	27 July 2023	07:25 am	Sitio 2 (1.5 ft)	Continuous monitoring for update every 3 hours	As of 6:00 AM, July 28, 2023, flood water subsided. Previously reported flooded.Flooded due to continuous moderate rainfall	Subsided
Nag-Iba I		Flooded Areas	27 July 2023	01:53 pm	Sitio Dalagan 1 ft	Continuous monitoring for update every 3 hours	As of 1:10 PM, July 28, 2023, Flooded sitios was subsided. Previously reported flooded.As of 1:53 PM, July 27, 2023, Sitio Dalagan was flooded approx. 1ft. with 16 affected households. As of 1:53 PM, July 27, 2023, Sitio Centro I was flooded approx. 0.75ft. with 9 affected households.	Subsided
Malvar		Flooded Areas	27 July 2023	01:52 pm		Continuous monitoring for update every 3 hours	As of 07:00 AM, July 28, 2023 , Brgy Malvar was reported subsided, previously reported flooded but still isolated due to high volume of water from Bucayao River. As of 1:52 PM, July 27, 2023, Brgy. Malvar was isolated and not passable to all types of vehicles.	Subsided
San Nicolas		Flooded Areas	27 July 2023	02:09 pm	Sitio Pagasa (1.5 ft) Sitio Pagkakaisa (1.5 ft) Sitio Kagandahan(1.5 ft)	Continuous monitoring for update every 3 hours	As of 07:00 AM, July 28, 2023, Brgy San Nicolas was reported subsided, previously reported flooded. As of 2:09 PM, July 27, 2023, Sitio Pag-asa, Sitio Pagkakaisa and Sitio Kagandahan was flooded with approx. 1.5ft with 5 affected households in Sitio Pag-asa.	Subsided
Arangin		Flooded Areas	27 July 2023			Continuous monitoring for update every 3 hours	Flooded due to continuous moderate rainfall	Subsided
Del Pilar		Flooded Areas	27 July 2023	11:00 am		Continuous monitoring for update every 3 hours	Flooded due to continuous moderate rainfall.	Subsided

REGION PROVINCE CITY/ MUNICIPALITY BARANGAY		TYPE OF INCIDENT	DATE OF OCCURENCE	TIME OF OCCURENCE	DESCRIPTION	ACTIONS TAKEN	REMARKS	STATUS (for flooded areas)
Nag-Iba II		Flooded Areas	27 July 2023	11:00 am		Continuous monitoring for update every 3 hours	As of 1:10 PM, July 28, 2023, Sitio Riverside, Sitio Pinagbaakan, Sitio Magtubig and Sitio Centro flood water was subsided. Previously reported flooded. Flooded due to continuous moderate rainfall	Subsided
Masagana		Flooded Areas	27 July 2023	02:30 pm	Sitio 1 (1 - 1.5 ft)	Continuous monitoring for update every 3 hours	Flooded due to continuous moderate rainfall.	Subsided
Mansalay	4							
Bonbon		Flooded Areas	25 July 2023	11:00 am	Sitio Malankagan (4 ft)	MDRRMO response teams are conducting clearing operations to reopen roads blocked by debris and are monitoring river channels for buildup of runoff. Tactical assessment units are deployed to provide updates on road conditions, infrastructure integrity, and overall recovery progress.	Flooded due to continuous moderate rainfall Subsided as of July 26, 2023 at 7:00 AM	Subsided
Panaytayan		Flooded Areas	25 July 2023	11:00 am			Flooded due to continuous moderate rainfall Subsided as of July 26, 2023 at 7:00 AM	Subsided
Villa Celestial		Flooded Areas	25 July 2023	11:00 am	Sitio Makawalo (3 ft)		Flooded due to continuous moderate rainfall Subsided as of July 26, 2023 at 7:00 AM	Subsided
Wasig		Flooded Areas	25 July 2023	11:00 am			Flooded due to continuous moderate rainfall Subsided as of July 26, 2023 at 7:00 AM	Subsided
Puerto Galera	3							

REGION PROVINCE CITY/ MUNICIPALITY BARANGAY		TYPE OF INCIDENT	DATE OF OCCURENCE	TIME OF OCCURENCE	DESCRIPTION	ACTIONS TAKEN	REMARKS	STATUS (for flooded areas)
San Isidro		Flooded Areas	26 July 2023	01:15 pm	1 ft		Flooded due to continuous moderate rainfall Subsided as of July 26, 2023 at 7:00 AM	Subsided
Sabang		Fallen Tree	26 July 2023	04:13 am	Fallen tree due to strong winds.	The BDRRM conducted clearing operations	One (1) reported damaged house. No reported casualties	
San Isidro		Landslide (Rain-Induced)	27 July 2023		Landslide incident due to continuous heavy rainfall in Sitio Purok 7 Minolo, Barangay San Isidro.	The BDRRM reported and conducted inspection	One (1) reported damaged house. No reported casualties	
Baco	10							
Burbuli		Flooded Areas	26 July 2023	04:00 pm	3 ft		Subsided as of 12:00PM 28 July 2023. Flooded due to continuous moderate rainfall	Subsided
Sta Cruz		Flooded Areas	26 July 2023	06:00 pm	3 ft		Subsided as of 12:00PM 28 July 2023. Flooded due to continuous moderate rainfall	Subsided
Alag		Flooded Areas	26 July 2023	06:00 pm	3 ft		Subsided as of 12:00PM 28 July 2023. Flooded due to continuous moderate rainfall	Subsided
Tagumpay		Flooded Areas	27 July 2023	02:30 pm	2.5 ft		Subsided as of 12:00PM 28 July 2023. Flooded due to continuous moderate rainfall	Subsided
Bangkatan		Flooded Areas	27 July 2023	02:30 pm	2.5 ft		Subsided as of 12:00PM 28 July 2023. Flooded due to continuous moderate rainfall	Subsided
Mayabig		Flooded Areas	27 July 2023	02:30 pm	2.5 ft		Subsided as of 12:00PM 28 July 2023. Flooded due to continuous moderate rainfall	Subsided
Mangangan 1		Flooded Areas	27 July 2023	02:30 pm	2.5 ft		Subsided as of 12:00PM 28 July 2023. Flooded due to continuous moderate rainfall	Subsided

REGION PROVINCE CITY/ MUNICIPALITY BARANGAY		TYPE OF INCIDENT	DATE OF OCCURENCE	TIME OF OCCURENCE	DESCRIPTION	ACTIONS TAKEN	REMARKS	STATUS (for flooded areas)
Mangangan 2		Flooded Areas	27 July 2023	02:30 pm	2.5 ft		Subsided as of 12:00PM 28 July 2023. Flooded due to continuous moderate rainfall	Subsided
Katwiran		Flooded Areas	27 July 2023	02:30 pm	3 ft		Subsided as of 12:00PM 28 July 2023. Flooded due to continuous moderate rainfall	Subsided
Malapad		Flooded Areas	27 July 2023	02:30 pm	3 ft		Subsided as of 12:00PM 28 July 2023. Flooded due to continuous moderate rainfall	Subsided
Calapan	7							
Bucayao		Flooded Areas	26 July 2023	11:04 pm	1.5 ft	Deployed PDRRMO personnel to assist the passengers and motorists due to the strong current of flood water at Bucayao Road Monitoring and Roving of CDRRMD Response Teams at flood prone barangays Coordination with Barangay DRRM Committee	Subsided as of 4:00PM 27 July 2023. Receding as of 10:00 AM 27 July 2023. Flooded due to continuous moderate rainfall.	Subsided
Gutad		Flooded Areas	26 July 2023	11:04 pm	Sitio Caguisikan, Sityo Bagong Pook, Sityo Pulang Tubig 1 ft-2 ft	Monitoring and Roving of CDRRMD Response Teams at flood prone barangays Coordination with Barangay DRRM Committee	Subsided as of 4:02PM 28 July 2023 Flooded due to continuous moderate rainfall.	Subsided
Camansihan		Flooded Areas	26 July 2023	11:04 pm		Monitoring and Roving of CDRRMD Response Teams at flood prone barangays Coordination with Barangay DRRM Committee	Subsided as of 11:02AM 27 July 2023 Flooded due to continuous moderate rainfall.	Subsided
Parang		Flooded Areas	27 July 2023	02:20 am	Sitio Abaton (1.5 ft)	Monitoring and Roving of CDRRMD Response Teams at flood prone barangays Coordination with Barangay DRRM Committee	Subsided as of 6:04AM 28 July 2023 Flooded due to continuous moderate rainfall.	Subsided

REGION PROVINCE CITY/ MUNICIPALITY BARANGAY		TYPE OF INCIDENT	DATE OF OCCURENCE	TIME OF OCCURENCE	DESCRIPTION	ACTIONS TAKEN	REMARKS	STATUS (for flooded areas)
Buhan		Flooded Areas	27 July 2023	02:20 am		Monitoring and Roving of CDRRMD Response Teams at flood prone barangays Coordination with Barangay DRRM Committee	Subsided as of 4:00PM 27 July 2023. Flooded due to continuous moderate rainfall.	Subsided
Sta Cruz		Flooded Areas	27 July 2023	02:20 am		Monitoring and Roving of CDRRMD Response Teams at flood prone barangays Coordination with Barangay DRRM Committee	Subsided as of 11:56AM 28 July 2023. Flooded due to heavy rainfall	Subsided
Nag-Iba II		Flooded Areas	27 July 2023	02:20 am	1.5 ft	Monitoring and Roving of CDRRMD Response Teams at flood prone barangays Coordination with Barangay DRRM Committee	Subsided as of 10:41AM 28 July 2023. Flooded due to continuous moderate rainfall.	Subsided
REGION 5	7							
CAMARINES SUR	3							
Buhi	3							
San Buenaventura		Flooded Areas	22 July 2023					Subsided
San Pascual		Flooded Areas	22 July 2023					Subsided
San Pedro		Flooded Areas	22 July 2023					Subsided
CATANDUANES	3							
San Andres	3							
Mayngaway		Flooded Areas	24 July 2023					Subsided
Divino Rostro		Flooded Areas	24 July 2023					Subsided
Batong Paloway		Flooded Areas	24 July 2023					Subsided
CAMARINES NORTE	1							
Vinzons	1							
Sabang		Tornado/Destructive Winds/Strong Winds	24 July 2023	09:00 pm		Conducted RDANA	Tornado affected Brgy Sabang around 9:00 PM on 24 July 2023. Initially assessed damages: 94 damagd houses, 1 brgy covered court, 1 elem school	
REGION 6	70							
ANTIQUE	10							
Sebaste	2							

REGION PROVINCE CITY/ MUNICIPALITY BARANGAY		TYPE OF INCIDENT	DATE OF OCCURENCE	TIME OF OCCURENCE	DESCRIPTION	ACTIONS TAKEN	REMARKS	STATUS (for flooded areas)
Sitio Bugtong, Bukid		Landslide (Rain-Induced)	24 July 2023	01:30 pm	(Landslide) the elevated portion of the land eroded and affected a house situated nearby		One (1) family with six (6) individuals were evacuated for safety	
P. Javier		Landslide (Rain-Induced)	24 July 2023		(Landslide) Due to the heavy rains, a crack in the soil appeared and poses a threat to the adjacent house.	One (1) family with 5 individuals were evacuated for safety.		
Tibiao	1							
Sto. Rosario		Flooded Areas	24 July 2023	09:30 am			As of 3:30PM, July 24, 2023, the water level have subsided	Subsided
Valderrama	2							
Bonsod		Flooded Areas	24 July 2023		Due to the increase level of water brought about by the heavy rains, 2 individuals were stranded in the elevated portion of land located in the middle of the Cangaranan River in Brgy. Bonsod, Valderrama	PDRRMO QRT were deployed in coordination with MDRRMO Valderrama to conduct rescue operations	As of July 29, 2023, the water level has gradually subsided and is now within normal level. It still under close monitoring due to the intermittent rains.	Subsided
Pandanán		Landslide (Rain-Induced)	25 July 2023		(Landslide) Six (6) houses situated near the creek were totally damaged due to the erosion of the soil (details of the report to follow)	• The families were evacuated and were sheltered in their nearby relatives/neighbors.		
Patnongon	1							
Badiangan		Landslide (Rain-Induced)	25 July 2023		(Landslide) A residential house is threatened by landslide adjacent to his own property. Part of the landslide debris has reached the Carit-an River adjacent to the house.	• The residents have temporarily evacuated to a nearby house for safety.		
Tobias Fornier (Dao)	1							

REGION PROVINCE CITY/ MUNICIPALITY BARANGAY		TYPE OF INCIDENT	DATE OF OCCURENCE	TIME OF OCCURENCE	DESCRIPTION	ACTIONS TAKEN	REMARKS	STATUS (for flooded areas)
Abaca		Landslide (Rain-Induced)	22 July 2023	03:00 am	(Landslide) One (1) house was partially damaged due to a landslide. One house was also identified under imminent danger due to the possible aggravation of the damage if the rain continuous to pour.	<ul style="list-style-type: none"> The affected family was not at home when the incident transpired. And were advised to vacate the house for safety. The owner of the house was advised to evacuate for safety. 		
Sibalom	3							
San Juan		Tornado/Destructive Winds/Strong Winds	25 July 2023		A small tornado was reported and the strong gust of wind blew the roof of one house.	One (1) family evacuated and was temporarily sheltered in their nearby relative.		
Panlagangan		Tornado/Destructive Winds/Strong Winds	25 July 2023		Around 5:50 AM a tornado was reported by the resident and affected one house in which the roof was blown away.	One (1) family evacuated and was temporarily sheltered in their nearby relative.		
Odiong		Tornado/Destructive Winds/Strong Winds	25 July 2023		Around 7:37 AM the roof of a fruit stall was blown away by the strong gust of wind	MDRRMO Sibalom conducted onsite assessment. <ul style="list-style-type: none"> The LGU will process cash assistance for the reconstruction of the facility. 		
AKLAN	1							
Nabas	1							
Gibon		Landslide (Rain-Induced)	24 July 2023	06:00 pm	one (1) traveller was hit by falling rocks at said Barangay.			
GUIMARAS	4							
San Lorenzo	2							
Sebario		Flooded Areas	25 July 2023	09:00 am	1.5ft		1 household affected, subsided 27 July 2023	Subsided
Cabano		Flooded Areas	25 July 2023		1.5ft		13 household affected. subsided 27 July 2023	Subsided
Sibunag	2							
Sebaste		Flooded Areas	25 July 2023		3ft		5 families evacuated. subsided 27 July 2023	Subsided
Bubog		Flooded Areas	25 July 2023		3ft		2 families evacuated. subsided 27 July 2023	Subsided
NEGROS OCCIDENTAL	22							

REGION PROVINCE CITY/ MUNICIPALITY BARANGAY		TYPE OF INCIDENT	DATE OF OCCURENCE	TIME OF OCCURENCE	DESCRIPTION	ACTIONS TAKEN	REMARKS	STATUS (for flooded areas)
Pontevedra	1							
		Flooded Areas	22 July 2023	03:00 am				Subsided
San Enrique	1							
		Flooded Areas	22 July 2023	03:00 am				Subsided
Hinoba-an (Asia)	1							
Sangke		Landslide (Rain-Induced)	24 July 2023			Evacuated affected families at Arcadio L. Vergara Elementary School (Source: MDRRMO)		
Bago	1							
Ma-ao		Flooded Areas	22 July 2023	10:30 am	Conducted pre-emptive evacuation because 2 puroks were flooded	Provided hot meals and food packs to the evacuees.	18 families and 79 individuals affected	Subsided
Bacolod	16							
27		Flooded Areas	25 July 2023	09:00 am	Water Level - 4 feet as of 11:00 AM.	- Respective Barangay DRRMCs conducted evacuation of affected areas - Barangay DRRMCs, DSSD, DRRMO, CHO, Nutrition Office provided food and non-food assistance and logistical support.	Subsided as of 25 July 2023, 6:00 PM	Subsided
31		Flooded Areas	25 July 2023	09:00 am	Water Level - 3 feet as of 11:00 AM	- Respective Barangay DRRMCs conducted evacuation of affected areas Barangay DRRMCs, DSSD, DRRMO, CHO, Nutrition Office provided food and non-food assistance and logistical support.	Subsided as of 25 July 2023, 6:00 PM	Subsided
35		Flooded Areas	25 July 2023	09:01 am	Water Level - 3 feet as of 11:00 AM	- Respective Barangay DRRMCs conducted evacuation of affected areas - Barangay DRRMCs, DSSD, DRRMO, CHO, Nutrition Office provided food and non-food assistance and logistical support.	Subsided as of 25 July 2023, 6:00 PM	Subsided

REGION PROVINCE CITY/ MUNICIPALITY BARANGAY		TYPE OF INCIDENT	DATE OF OCCURENCE	TIME OF OCCURENCE	DESCRIPTION	ACTIONS TAKEN	REMARKS	STATUS (for flooded areas)
36		Flooded Areas	25 July 2023	09:00 am	Water Level - 3 feet as of 11:00 AM	- Respective Barangay DRRMCs conducted evacuation of affected areas - Barangay DRRMCs, DSSD, DRRMO, CHO, Nutrition Office provided food and non-food assistance and logistical support.	Subsided as of 25 July 2023, 6:00 PM	Subsided
39		Flooded Areas	25 July 2023	09:00 am	Water Level - 3 feet as of 11:00 AM	- Respective Barangay DRRMCs conducted evacuation of affected areas - Barangay DRRMCs, DSSD, DRRMO, CHO, Nutrition Office provided food and non-food assistance and logistical support.	Subsided as of 25 July 2023, 6:00 PM	Subsided
40		Flooded Areas	25 July 2023	11:00 am	Water Level - 3 feet as of 11:00 AM	- Respective Barangay DRRMCs conducted evacuation of affected areas - Barangay DRRMCs, DSSD, DRRMO, CHO, Nutrition Office provided food and non-food assistance and logistical support.	Subsided as of 25 July 2023, 6:00 PM	Subsided
41		Flooded Areas	25 July 2023	09:00 am	Water Level - 3 feet as of 11:00 AM	- Respective Barangay DRRMCs conducted evacuation of affected areas - Barangay DRRMCs, DSSD, DRRMO, CHO, Nutrition Office provided food and non-food assistance and logistical support.	Subsided as of 25 July 2023, 6:00 PM	Subsided
Cabug		Flooded Areas	25 July 2023	09:00 am	Water Level - 3 feet as of 11:00 AM	- Respective Barangay DRRMCs conducted evacuation of affected areas - Barangay DRRMCs, DSSD, DRRMO, CHO, Nutrition Office provided food and non-food assistance and logistical support.	Subsided as of 25 July 2023, 6:00 PM	Subsided

REGION PROVINCE CITY/ MUNICIPALITY BARANGAY		TYPE OF INCIDENT	DATE OF OCCURENCE	TIME OF OCCURENCE	DESCRIPTION	ACTIONS TAKEN	REMARKS	STATUS (for flooded areas)
Estefania		Flooded Areas	25 July 2023	11:00 am	Water Level 3 feet as of 11:00 AM	- Respective Barangay DRRMCs conducted evacuation of affected areas - Barangay DRRMCs, DSSD, DRRMO, CHO, Nutrition Office provided food and non-food assistance and logistical support.	Subsided as of 25 July 2023, 6:00 PM	Subsided
Mansilingan		Flooded Areas	25 July 2023	11:00 am	Water Level 3 feet as of 11:00 AM	- Respective Barangay DRRMCs conducted evacuation of affected areas - Barangay DRRMCs, DSSD, DRRMO, CHO, Nutrition Office provided food and non-food assistance and logistical support.	Subsided as of 25 July 2023, 6:00 PM	Subsided
Pahanocoy		Flooded Areas	25 July 2023	09:00 am	Water Level - 5 feet as of 11:00 AM	- Respective Barangay DRRMCs conducted evacuation of affected areas - Barangay DRRMCs, DSSD, DRRMO, CHO, Nutrition Office provided food and non-food assistance and logistical support.	Subsided as of 25 July 2023, 6:00 PM	Subsided
Sum-ag		Flooded Areas	25 July 2023	09:00 am	Water Level - 4 feet as of 11:00 AM	- Respective Barangay DRRMCs conducted evacuation of affected areas - Barangay DRRMCs, DSSD, DRRMO, CHO, Nutrition Office provided food and non-food assistance and logistical support.	Subsided as of 25 July 2023, 6:00 PM	Subsided
Singcang-airport		Flooded Areas	25 July 2023	09:00 am	Flood Water Level ? 4 feet as of 11:00 AM	- Respective Barangay DRRMCs conducted evacuation of affected areas - Barangay DRRMCs, DSSD, DRRMO, CHO, Nutrition Office provided food and non-food assistance and logistical support.	Subsided as of 25 July 2023, 6:00 PM	Subsided

REGION PROVINCE CITY/ MUNICIPALITY BARANGAY		TYPE OF INCIDENT	DATE OF OCCURENCE	TIME OF OCCURENCE	DESCRIPTION	ACTIONS TAKEN	REMARKS	STATUS (for flooded areas)
Taculing		Flooded Areas	25 July 2023	09:00 am	Water Level - 3 feet as of 11:00 AM	- Respective Barangay DRRMCs conducted evacuation of affected areas - Barangay DRRMCs, DSSD, DRRMO, CHO, Nutrition Office provided food and non-food assistance and logistical support.	Subsided as of 25 July 2023, 6:00 PM	Subsided
Tangub		Flooded Areas	25 July 2023	09:00 am	Water Level - 3 feet as of 11:00 AM	- Respective Barangay DRRMCs conducted evacuation of affected areas - Barangay DRRMCs, DSSD, DRRMO, CHO, Nutrition Office provided food and non-food assistance and logistical support.	Subsided as of 25 July 2023, 6:00 PM	Subsided
Alijis		Flooded Areas	25 July 2023	05:00 pm	Magsungay River, Yellow Level as of 5:00 pm	- Respective Barangay DRRMCs conducted evacuation of affected areas - Brgy. DRRMCs, BFP, PRC, DRRMO, and EMR conducted rescue operations. - Barangay DRRMCs, DSSD, DRRMO, CHO, Nutrition Office provided food and non-food assistance and logistical support.	Magsungay River, Normal Level, 5:00 AM, 31 July 23	Subsided
Enrique B. Magalona (Saravia)	2							
Brgy. 1, 2 and 3		Flooded Areas	26 July 2023	01:00 pm	Below knee-high flooding			Subsided
Brgy. Sto. Nino		Flooded Areas	26 July 2023	01:00 pm	Below knee-high flooding			Subsided
ILOILO	33							
Iloilo City	32							
Calubihan, Jaro		Flooded Areas	26 July 2023	12:10 pm	2.5ft flood water		Subsided as of 8:20am 28 Jul 2023	Subsided
Burgos Mabini, Lapaz		Flooded Areas	26 July 2023	12:40 pm	1ft flood water		Subsided as of 30 Jul 2023	Subsided
San Nicolas, Lapaz		Flooded Areas	26 July 2023	12:40 pm	10-12ft flood water		Subsided 11PM of 27 Jul 2023	Subsided
Baldoza, Lapaz		Flooded Areas	26 July 2023	01:03 pm	1.25ft flood water		subsided on July 28, 2023 9:25 am	Subsided

REGION PROVINCE CITY/ MUNICIPALITY BARANGAY		TYPE OF INCIDENT	DATE OF OCCURENCE	TIME OF OCCURENCE	DESCRIPTION	ACTIONS TAKEN	REMARKS	STATUS (for flooded areas)
Taft North, Mandurriao		Flooded Areas	26 July 2023	04:00 pm	2.5ft flood water, Zone 1, Zone 3 and Zone 4, 2.5 ft		Subsided as of 5:00 pm 27 Jul 2023	Subsided
Libertad		Flooded Areas	26 July 2023	12:25 pm	1 ft - Area 6		Subsided as of 8am 28 Jul 2023	Subsided
San Isidro		Flooded Areas	27 July 2023	12:50 pm	Habitat row		subsided as of 3pm 27 Jul 2023	Subsided
Tacas		Flooded Areas	27 July 2023	08:32 am	Zone 2,3		subsides as of 5pm 27 Jul 2023	Subsided
Desamparados		Flooded Areas	27 July 2023	08:34 am	3.75 ft		Subsided as of 8:20am 28 Jul 2023	Subsided
Dungon B		Flooded Areas	27 July 2023	07:00 am	3.17ft Zone 6		Subsided as of 5 pm 27 July 2023	Subsided
Camalig		Flooded Areas	27 July 2023	07:56 am	4 ft, Zone 5 and 6		Subsided as of 5pm 27 July 2023	Subsided
Lopez Jaena Sur, Lapaz		Flooded Areas	27 July 2023		San Gregorio are (jereos extension), 1 ft		Subsided as of July 28, 2023 10 am	Subsided
Ticud		Flooded Areas	27 July 2023		Zone 3, 1.75 ft		Subsided as of 28 Jul 2023	Subsided
Magsaysay Village		Flooded Areas	27 July 2023		Near Gym and Punong, 1.25 ft		Subsided as of 9am 28 Jul 2023	Subsided
Bakhaw		Flooded Areas	26 July 2023	05:30 pm	Zone 3,4,5, and 6		Subsided as of 5:30 pm 27 Jul 2023	Subsided
San Rafael		Flooded Areas	26 July 2023	05:30 am	Sitio Boracay, 0.42 ft; Block 10 and 11: 1.25 ft		recurrence 27 Jul 2023 and subsided 5PM 27 30 Jul 2023	Subsided
PHHC Block 17		Flooded Areas	26 July 2023	06:20 pm			Subsided as of 4pm 28 Jul 2023	Subsided
Sta Rosa		Flooded Areas	27 July 2023				Subsided as of 7am 28 Jul 2023	Subsided
Bolilao		Flooded Areas	27 July 2023	07:50 am	Sitio Mainuswagon, Brookside, Dike 1, 1.67 ft		As of 5PM 27 Jul 2023 subsided	Subsided
Tabucan		Flooded Areas	27 July 2023	09:30 am	In front of one spatial condo, calle onse, footwalk 9-15in		Subsided as of 10pm 27 Jul 2023	Subsided
East Timawa		Flooded Areas	27 July 2023	09:30 am	1.17 ft along road		As of 3PM 27 Jul 2023 subsided	Subsided
West Timawa		Flooded Areas	27 July 2023				Subsided as of 3:00 PM 27 Jul 2023	Subsided
Kasing-Kasing		Flooded Areas	27 July 2023				Subsided as of 1:00 PM 27 Jul 2023	Subsided
San Antonio		Flooded Areas	27 July 2023				Subsided as of 1:00 PM 27 Jul 2023	Subsided

REGION PROVINCE CITY/ MUNICIPALITY BARANGAY		TYPE OF INCIDENT	DATE OF OCCURENCE	TIME OF OCCURENCE	DESCRIPTION	ACTIONS TAKEN	REMARKS	STATUS (for flooded areas)
South Baluarte		Flooded Areas	27 July 2023				Subsided as of 1:00 PM 27 Jul 2023	Subsided
Sooc		Flooded Areas	27 July 2023		Project 6 & portion of Project 7, 2.08 ft		Subsided as of 30 Jul 2023	Subsided
Rizal Pala Pala II		Flooded Areas	26 July 2023	03:12 pm	Barangay Gym		Subsided as of 9:00 AM 27 Jul 2023	Subsided
Jalandoni- Wilson		Flooded Areas	26 July 2023	05:35 pm			Subsided as of 6:53 PM 26 Jul 2023	Subsided
San Vicente		Flooded Areas	27 July 2023		Zone 6 3 feet		Subsided as of 8:30AM 28 Jul 2023	Subsided
San Nicholas		Flooded Areas	27 July 2023		Zone 1, 4 and 5, 1feet		Subsided as of 11AM of 27 Jul 2023	Subsided
Oñate de Leon		Flooded Areas	26 July 2023		Happy Homes, 1feet		Subsided as of 6AM of 28 Jul 2023	Subsided
Sto. Niño Sur		Flooded Areas	27 July 2023		Zone 3. 1.5 feet		Subsided as of 30 Jul 2023	Subsided
San Joaquin	1							
Tiolas		Landslide (Rain-Induced)	31 July 2023	01:00 am	Sitio Indag-asan		Passable to light vehicles only. Trucks and busses were re-routed via Anini-y-Dao road.	
REGION 8	1							
SOUTHERN LEYTE	1							
Sogod	1							
		Landslide (Rain-Induced)	23 July 2023	06:00 am	Rock fall with estimated volume of 0.60 cu. m	Removal of rock fall and debris by DPWH	One lane not passable as of 06:00 AM as of 23 July 2023	
REGION 12	36							
COTABATO	23							
Pigcawayan	17							
Balogo		Flooded Areas	24 July 2023	03:00 am				Subsided
Banucagon		Flooded Areas	24 July 2023	03:00 am				Subsided
Buluan		Flooded Areas	24 July 2023	03:00 am				Subsided
Bulucaon		Flooded Areas	24 July 2023	03:00 am				Subsided
Capayuran		Flooded Areas	24 July 2023	03:00 am				Subsided
Central Panatan		Flooded Areas	24 July 2023	03:00 am				Subsided
Malu-ao		Flooded Areas	24 July 2023	03:00 am				Subsided
Midpapan 1		Flooded Areas	04 July 2023	03:00 am				Subsided
Midpapan 2		Flooded Areas	24 July 2023	03:00 am				Subsided

REGION PROVINCE CITY/ MUNICIPALITY BARANGAY		TYPE OF INCIDENT	DATE OF OCCURENCE	TIME OF OCCURENCE	DESCRIPTION	ACTIONS TAKEN	REMARKS	STATUS (for flooded areas)
New Panay		Flooded Areas	24 July 2023	03:00 am				Subsided
North Manuangan		Flooded Areas	24 July 2023	03:00 am				Subsided
Poblacion 1		Flooded Areas	24 July 2023	03:00 am				Subsided
Poblacion 2		Flooded Areas	24 July 2023	03:00 am				Subsided
Poblacion 3		Flooded Areas	24 July 2023	03:00 am				Subsided
Tigbawan		Flooded Areas	24 July 2023	03:00 am				Subsided
Tubon		Flooded Areas	24 July 2023	03:00 am				Subsided
Upper Baguer		Flooded Areas	24 July 2023	03:00 am				Subsided
Alamada	6							
Mirasol		Flooded Areas	25 July 2023	02:00 am				Subsided
Raradangan		Flooded Areas	25 July 2023	02:00 am				Subsided
Barangiran		Flooded Areas	25 July 2023	02:00 am				Subsided
Bao		Flooded Areas	25 July 2023	02:00 am				Subsided
Macabasa		Flooded Areas	25 July 2023	02:00 am				Subsided
Dado		Flooded Areas	25 July 2023	02:00 am				Subsided
SULTAN KUDARAT	13							
Palimbang	13							
Colube		Flooded Areas	24 July 2023	04:45 pm				Subsided
Butril		Flooded Areas	24 July 2023	04:45 pm				Subsided
Kraan		Flooded Areas	23 July 2023	04:45 pm				Subsided
Kabuling		Flooded Areas	24 July 2023	04:45 pm				Subsided
Kidayan		Flooded Areas	24 July 2023	04:45 pm				Subsided
Kulong Kulong		Flooded Areas	21 July 2023	04:45 pm				Subsided
Baliango		Flooded Areas	24 July 2023	04:45 pm				Subsided
Medol		Flooded Areas	24 July 2023	04:45 pm				Subsided
Malisbong		Flooded Areas	24 July 2023	04:45 pm				Subsided
Lumitan		Flooded Areas	24 July 2023	04:45 pm				Receding
Libua		Flooded Areas	24 July 2023	04:45 pm				Subsided
Maguid		Flooded Areas	24 July 2023	04:45 pm				Subsided
Baranayan		Flooded Areas	24 July 2023	04:45 pm				Subsided
BARMM	22							
MAGUINDANAO	20							
Northern Kabuntalan	2							
Damatog		Flooded Areas	24 July 2023					Flooded
Gayonga		Flooded Areas	24 July 2023					Flooded

REGION PROVINCE CITY/ MUNICIPALITY BARANGAY		TYPE OF INCIDENT	DATE OF OCCURENCE	TIME OF OCCURENCE	DESCRIPTION	ACTIONS TAKEN	REMARKS	STATUS (for flooded areas)
Sultan Mastura	8							
Tambo		Flooded Areas	24 July 2023					Flooded
Boliok		Flooded Areas	24 July 2023					Flooded
Dagorungan		Flooded Areas	24 July 2023					Flooded
Tapayan		Flooded Areas	24 July 2023					Flooded
Simuay Seashore		Flooded Areas	24 July 2023					Flooded
Balot		Flooded Areas	24 July 2023					Flooded
Kirkir		Flooded Areas	24 July 2023					Flooded
Namuken		Flooded Areas	24 July 2023					Flooded
Datu Blah T. Sinsuat	1							
Laguitan		Tornado/Destructive Winds/Strong Winds	25 July 2023		seven (7) houses damaged		2 were partially damaged and 5 were totally damaged	
Datu Montawal (Pagagawan)	1							
Tunggol		Tornado/Destructive Winds/Strong Winds	25 July 2023		1 Multipurpose gym building collapsed		Partially damaged	
Shariff Aguak (Maganoy)	5							
Bagong		Tornado/Destructive Winds/Strong Winds	25 July 2023		2 house		Partially damaged	
Lapok		Tornado/Destructive Winds/Strong Winds	25 July 2023		1 house		Partially damaged	
Poblacion Mother		Tornado/Destructive Winds/Strong Winds	25 July 2023		1 Public terminal		Partially damaged	
Poblacion II		Tornado/Destructive Winds/Strong Winds	25 July 2023		1 Purok		Partially damaged	
Satan		Tornado/Destructive Winds/Strong Winds	25 July 2023		1 house and 1 Madrasah Classroom		Partially damaged	
Datu Hoffer Ampatuan	2							
Limpongo		Tornado/Destructive Winds/Strong Winds	25 July 2023		12 houses		8 Partially Damaged and 4 Totally Damaged	
Sayap		Tornado/Destructive Winds/Strong Winds	25 July 2023		11 houses		6 Partially Damaged and 5 Totally Damaged	
Datu Abdullah Sangki	1							
Talisawa		Tornado/Destructive Winds/Strong Winds	28 July 2023	01:00 pm	10 houses		8 partially damaged and 2 totally damaged	
BASILAN	2							

REGION PROVINCE CITY/ MUNICIPALITY BARANGAY		TYPE OF INCIDENT	DATE OF OCCURENCE	TIME OF OCCURENCE	DESCRIPTION	ACTIONS TAKEN	REMARKS	STATUS (for flooded areas)
Lamitan	2							
Kulaybato		Tornado/Destructive Winds/Strong Winds	28 July 2023	06:30 am				
Sta Clara		Tornado/Destructive Winds/Strong Winds	28 July 2023	06:30 am				

AFFECTED POPULATION as of (August 11, 2023 08:00)

REGION PROVINCE CITY/ MUNICIPALITY BARANGAY		NO. OF AFFECTED			No. of ECs		Inside Evacuation Centers				Outside Evacuation Centers				TOTAL SERVED (CURRENT)			
															(Inside + Outside)			
		Brgys.	Families	Persons			Families		Persons		Families		Persons		Families		Persons	
					CUM	NOW	CUM	NOW	CUM	NOW	CUM	NOW	CUM	NOW	CUM	NOW		
GRAND TOTAL	567	5,453	1,230,146	4,643,451	1,921	328	46,706	6,808	165,856	24,203	91,174	20,877	347,071	80,217	137,880	27,685	512,927	104,420
REGION 1	110	1,934	272,457	1,111,650	348	74	6,750	1,402	25,545	5,038	46,889	990	176,176	4,065	53,639	2,392	201,721	9,103
ILOCOS NORTE	23	514	68,489	283,553	87	0	1,308	0	4,711	0	2,602	0	7,671	0	3,910	0	12,382	0
Adams	1	1	890	2,584	0	0	0	0	0	0	1	0	3	0	1	0	3	0
		1	890	2,584	0	0	0	0	0	0	1	0	3	0	1	0	3	0
Bacarra	1	43	4,513	22,565	1	0	34	0	96	0	0	0	0	0	34	0	96	0
		43	4,513	22,565	1	0	34	0	96	0	0	0	0	0	34	0	96	0
Badoc	1	17	409	1,669	6	0	163	0	637	0	33	0	111	0	196	0	748	0
		17	409	1,669	6	0	163	0	637	0	33	0	111	0	196	0	748	0
Bangui	1	11	163	606	3	0	25	0	72	0	0	0	0	0	25	0	72	0
		11	163	606	3	0	25	0	72	0	0	0	0	0	25	0	72	0
Banna	1	20	1,300	4,573	8	0	49	0	189	0	8	0	34	0	57	0	223	0
		20	1,300	4,573	8	0	49	0	189	0	8	0	34	0	57	0	223	0
Burgos	1	11	434	1,646	3	0	8	0	33	0	7	0	13	0	15	0	46	0
		11	434	1,646	3	0	8	0	33	0	7	0	13	0	15	0	46	0
Carasi	1	3	400	1,692	2	0	11	0	39	0	11	0	34	0	22	0	73	0
		3	400	1,692	2	0	11	0	39	0	11	0	34	0	22	0	73	0
City of Batac	1	40	6,504	21,058	5	0	34	0	113	0	2,296	0	6,613	0	2,330	0	6,726	0
		40	6,504	21,058	5	0	34	0	113	0	2,296	0	6,613	0	2,330	0	6,726	0
Currimao	1	20	542	2,340	2	0	3	0	15	0	0	0	0	0	3	0	15	0
		20	542	2,340	2	0	3	0	15	0	0	0	0	0	3	0	15	0

REGION PROVINCE CITY/ MUNICIPALITY BARANGAY		NO. OF AFFECTED			No. of ECs		Inside Evacuation Centers				Outside Evacuation Centers				TOTAL SERVED (CURRENT)			
															(Inside + Outside)			
		Brgys.	Families	Persons			Families		Persons		Families		Persons		Families		Persons	
					CUM	NOW	CUM	NOW	CUM	NOW	CUM	NOW	CUM	NOW	CUM	NOW		
Dingras	1	31	9,574	47,870	4	0	24	0	86	0	0	0	0	0	24	0	86	0
		31	9,574	47,870	4	0	24	0	86	0	0	0	0	0	24	0	86	0
Dumalneg	1	4	873	4,283	1	0	3	0	11	0	0	0	0	0	3	0	11	0
		4	873	4,283	1	0	3	0	11	0	0	0	0	0	3	0	11	0
Laoag City	1	75	10,253	39,630	25	0	380	0	1,430	0	153	0	483	0	533	0	1,913	0
		75	10,253	39,630	25	0	380	0	1,430	0	153	0	483	0	533	0	1,913	0
Marcos	1	13	4,029	18,309	1	0	212	0	831	0	0	0	0	0	212	0	831	0
		13	4,029	18,309	1	0	212	0	831	0	0	0	0	0	212	0	831	0
Nueva Era	1	11	2,867	14,335	2	0	7	0	29	0	4	0	19	0	11	0	48	0
		11	2,867	14,335	2	0	7	0	29	0	4	0	19	0	11	0	48	0
Pagudpud	1	16	2,311	11,271	3	0	111	0	295	0	9	0	31	0	120	0	326	0
		16	2,311	11,271	3	0	111	0	295	0	9	0	31	0	120	0	326	0
Paoay	1	30	2,372	8,162	1	0	2	0	4	0	0	0	0	0	2	0	4	0
		30	2,372	8,162	1	0	2	0	4	0	0	0	0	0	2	0	4	0
Pasuquin	1	22	937	3,439	2	0	18	0	62	0	6	0	10	0	24	0	72	0
		22	937	3,439	2	0	18	0	62	0	6	0	10	0	24	0	72	0
Piddig	1	23	2,136	8,131	8	0	81	0	267	0	0	0	0	0	81	0	267	0
		23	2,136	8,131	8	0	81	0	267	0	0	0	0	0	81	0	267	0
Pinili	1	23	555	1,766	1	0	1	0	4	0	7	0	32	0	8	0	36	0
		23	555	1,766	1	0	1	0	4	0	7	0	32	0	8	0	36	0
San Nicolas	1	24	1,031	4,272	5	0	78	0	311	0	37	0	176	0	115	0	487	0
		24	1,031	4,272	5	0	78	0	311	0	37	0	176	0	115	0	487	0
Sarrat	1	19	617	2,022	0	0	0	0	0	0	27	0	102	0	27	0	102	0
		19	617	2,022	0	0	0	0	0	0	27	0	102	0	27	0	102	0
Solsona	1	23	7,368	36,740	3	0	62	0	183	0	3	0	10	0	65	0	193	0
		23	7,368	36,740	3	0	62	0	183	0	3	0	10	0	65	0	193	0
Vintar	1	34	8,411	24,590	1	0	2	0	4	0	0	0	0	0	2	0	4	0
		34	8,411	24,590	1	0	2	0	4	0	0	0	0	0	2	0	4	0
ILOCOS SUR	34	626	70,401	249,187	120	36	3,697	670	14,346	2,495	25,934	568	95,518	2,085	29,631	1,238	109,864	4,580
Alilem	1	8	45	162	1	0	1	0	5	0	14	0	39	0	15	0	44	0
		8	45	162	1	0	1	0	5	0	14	0	39	0	15	0	44	0
Banayoyo	1	15	113	549	0	0	0	0	0	0	22	22	86	86	22	22	86	86

REGION PROVINCE CITY/ MUNICIPALITY BARANGAY		NO. OF AFFECTED			No. of ECs		Inside Evacuation Centers				Outside Evacuation Centers				TOTAL SERVED (CURRENT)			
															(Inside + Outside)			
		Brgys.	Families	Persons			Families		Persons		Families		Persons		Families		Persons	
					CUM	NOW	CUM	NOW	CUM	NOW	CUM	NOW	CUM	NOW	CUM	NOW		
		15	113	549	0	0	0	0	0	0	22	22	86	86	22	22	86	86
Bantay	1	31	2,822	9,841	8	0	211	0	603	0	508	0	1,778	0	719	0	2,381	0
		31	2,822	9,841	8	0	211	0	603	0	508	0	1,778	0	719	0	2,381	0
Burgos	1	14	151	510	3	0	43	0	104	0	53	0	161	0	96	0	265	0
		14	151	510	3	0	43	0	104	0	53	0	161	0	96	0	265	0
Cabugao	1	33	6,029	20,738	1	0	27	0	102	0	10	0	29	0	37	0	131	0
		33	6,029	20,738	1	0	27	0	102	0	10	0	29	0	37	0	131	0
Caoayan	1	17	7,299	19,209	3	0	93	0	337	0	7,206	0	18,872	0	7,299	0	19,209	0
		17	7,299	19,209	3	0	93	0	337	0	7,206	0	18,872	0	7,299	0	19,209	0
Cervantes	1	13	3,081	14,446	4	0	12	0	52	0	3,069	0	14,394	0	3,081	0	14,446	0
		13	3,081	14,446	4	0	12	0	52	0	3,069	0	14,394	0	3,081	0	14,446	0
City of Candon	1	34	516	2,151	8	0	49	0	194	0	147	1	507	4	196	1	701	4
		34	516	2,151	8	0	49	0	194	0	147	1	507	4	196	1	701	4
City of Vigan	1	39	12,002	48,142	29	8	1,865	118	7,701	416	9,945	0	39,707	0	11,810	118	47,408	416
		39	12,002	48,142	29	8	1,865	118	7,701	416	9,945	0	39,707	0	11,810	118	47,408	416
Galimuyod	1	17	72	250	3	1	18	3	58	15	17	1	55	3	35	4	113	18
		17	72	250	3	1	18	3	58	15	17	1	55	3	35	4	113	18
Gregorio del Pilar	1	4	5	12	0	0	0	0	0	0	0	0	0	0	0	0	0	0
		4	5	12	0	0	0	0	0	0	0	0	0	0	0	0	0	0
Lidlidda	1	6	28	97	0	0	0	0	0	0	28	0	97	0	28	0	97	0
		6	28	97	0	0	0	0	0	0	28	0	97	0	28	0	97	0
Magsingal	1	28	768	2,059	2	0	37	0	90	0	16	0	61	0	53	0	151	0
		28	768	2,059	2	0	37	0	90	0	16	0	61	0	53	0	151	0
Nagbukel	1	10	249	1,004	2	2	81	14	295	50	140	140	593	593	221	154	888	643
		10	249	1,004	2	2	81	14	295	50	140	140	593	593	221	154	888	643
Narvacan	1	34	16,694	52,835	8	0	139	0	427	0	485	0	2,399	0	624	0	2,826	0
		34	16,694	52,835	8	0	139	0	427	0	485	0	2,399	0	624	0	2,826	0
Quirino	1	7	61	278	1	1	18	18	63	63	0	0	0	0	18	18	63	63
		7	61	278	1	1	18	18	63	63	0	0	0	0	18	18	63	63
Salcedo	1	9	37	133	2	1	5	1	14	3	7	0	21	0	12	1	35	3
		9	37	133	2	1	5	1	14	3	7	0	21	0	12	1	35	3
San Emilio	1	8	974	4,154	1	0	4	0	17	0	16	0	54	0	20	0	71	0

REGION PROVINCE CITY/ MUNICIPALITY BARANGAY		NO. OF AFFECTED			No. of ECs		Inside Evacuation Centers				Outside Evacuation Centers				TOTAL SERVED (CURRENT)			
															(Inside + Outside)			
		Brgys.	Families	Persons			Families		Persons		Families		Persons		Families		Persons	
					CUM	NOW	CUM	NOW	CUM	NOW	CUM	NOW	CUM	NOW	CUM	NOW		
		8	974	4,154	1	0	4	0	17	0	16	0	54	0	20	0	71	0
San Esteban	1	10	506	2,062	1	0	44	0	163	0	83	0	300	0	127	0	463	0
		10	506	2,062	1	0	44	0	163	0	83	0	300	0	127	0	463	0
San Ildefonso	1	11	586	2,301	5	5	243	242	900	899	0	0	0	0	243	242	900	899
		11	586	2,301	5	5	243	242	900	899	0	0	0	0	243	242	900	899
San Juan	1	32	1,655	5,607	1	0	15	0	47	0	1,640	0	5,560	0	1,655	0	5,607	0
		32	1,655	5,607	1	0	15	0	47	0	1,640	0	5,560	0	1,655	0	5,607	0
San Vicente	1	7	2,903	9,731	1	1	27	27	137	137	106	106	461	461	133	133	598	598
		7	2,903	9,731	1	1	27	27	137	137	106	106	461	461	133	133	598	598
Santa	1	15	1,699	8,475	2	1	89	54	316	152	1,225	0	6,326	0	1,314	54	6,642	152
		15	1,699	8,475	2	1	89	54	316	152	1,225	0	6,326	0	1,314	54	6,642	152
Santa Catalina	1	9	899	4,029	1	0	157	0	762	0	13	0	40	0	170	0	802	0
		9	899	4,029	1	0	157	0	762	0	13	0	40	0	170	0	802	0
Santa Cruz	1	31	502	1,802	8	0	42	0	157	0	202	0	654	0	244	0	811	0
		31	502	1,802	8	0	42	0	157	0	202	0	654	0	244	0	811	0
Santa Lucia	1	22	1,943	7,540	10	10	174	174	698	698	245	245	792	792	419	419	1,490	1,490
		22	1,943	7,540	10	10	174	174	698	698	245	245	792	792	419	419	1,490	1,490
Santa Maria	1	33	4,314	16,320	3	0	49	0	195	0	1	0	6	0	50	0	201	0
		33	4,314	16,320	3	0	49	0	195	0	1	0	6	0	50	0	201	0
Santiago	1	24	717	2,598	2	2	13	13	40	40	651	30	2,279	74	664	43	2,319	114
		24	717	2,598	2	2	13	13	40	40	651	30	2,279	74	664	43	2,319	114
Santo Domingo	1	31	2,486	6,427	2	0	173	0	656	0	0	0	0	0	173	0	656	0
		31	2,486	6,427	2	0	173	0	656	0	0	0	0	0	173	0	656	0
Sigay	1	7	25	93	4	4	6	6	22	22	13	13	38	38	19	19	60	60
		7	25	93	4	4	6	6	22	22	13	13	38	38	19	19	60	60
Sinait	1	35	153	673	1	0	4	0	22	0	1	0	5	0	5	0	27	0
		35	153	673	1	0	4	0	22	0	1	0	5	0	5	0	27	0
Sugpon	1	6	855	4,275	0	0	0	0	0	0	10	10	34	34	10	10	34	34
		6	855	4,275	0	0	0	0	0	0	10	10	34	34	10	10	34	34
Suyo	1	8	135	448	2	0	10	0	20	0	37	0	89	0	47	0	109	0
		8	135	448	2	0	10	0	20	0	37	0	89	0	47	0	109	0
Tagudin	1	18	77	236	1	0	48	0	149	0	24	0	81	0	72	0	230	0

REGION PROVINCE CITY/ MUNICIPALITY BARANGAY		NO. OF AFFECTED			No. of ECs		Inside Evacuation Centers				Outside Evacuation Centers				TOTAL SERVED (CURRENT)			
															(Inside + Outside)			
		Brgys.	Families	Persons			Families		Persons		Families		Persons		Families		Persons	
					CUM	NOW	CUM	NOW	CUM	NOW	CUM	NOW	CUM	NOW	CUM	NOW		
		18	77	236	1	0	48	0	149	0	24	0	81	0	72	0	230	0
LA UNION	18	334	20,811	79,783	48	2	307	15	1,001	63	14,421	6	56,898	25	14,728	21	57,899	88
Agoo	1	23	115	373	3	0	14	0	48	0	24	0	70	0	38	0	118	0
		23	115	373	3	0	14	0	48	0	24	0	70	0	38	0	118	0
Aringay	1	7	841	3,508	0	0	0	0	0	0	841	0	3,408	0	841	0	3,408	0
		7	841	3,508	0	0	0	0	0	0	841	0	3,408	0	841	0	3,408	0
Bacnotan	1	36	677	1,878	6	0	20	0	50	0	1	0	6	0	21	0	56	0
		36	677	1,878	6	0	20	0	50	0	1	0	6	0	21	0	56	0
Bagulin	1	10	55	211	0	0	0	0	0	0	0	0	0	0	0	0	0	0
		10	55	211	0	0	0	0	0	0	0	0	0	0	0	0	0	0
Balaoan	1	32	395	1,721	1	0	3	0	7	0	392	0	1,714	0	395	0	1,721	0
		32	395	1,721	1	0	3	0	7	0	392	0	1,714	0	395	0	1,721	0
Bangar	1	30	3,745	11,976	7	0	135	0	385	0	1,482	0	5,110	0	1,617	0	5,495	0
		30	3,745	11,976	7	0	135	0	385	0	1,482	0	5,110	0	1,617	0	5,495	0
Bauang	1	17	157	568	4	0	20	0	87	0	121	2	426	9	141	2	513	9
		17	157	568	4	0	20	0	87	0	121	2	426	9	141	2	513	9
Burgos	1	10	28	135	0	0	0	0	0	0	27	1	130	5	27	1	130	5
		10	28	135	0	0	0	0	0	0	27	1	130	5	27	1	130	5
Caba	1	10	121	359	0	0	0	0	0	0	108	0	326	0	108	0	326	0
		10	121	359	0	0	0	0	0	0	108	0	326	0	108	0	326	0
City of San Fernando	1	17	74	290	10	0	61	0	239	0	12	1	47	5	73	1	286	5
		17	74	290	10	0	61	0	239	0	12	1	47	5	73	1	286	5
Luna	1	40	11,415	45,660	8	0	26	0	85	0	11,386	0	45,552	0	11,412	0	45,637	0
		40	11,415	45,660	8	0	26	0	85	0	11,386	0	45,552	0	11,412	0	45,637	0
Naguilian	1	37	250	1,415	0	0	0	0	0	0	13	2	58	6	13	2	58	6
		37	250	1,415	0	0	0	0	0	0	13	2	58	6	13	2	58	6
Pugo	1	2	7	22	0	0	0	0	0	0	5	0	15	0	5	0	15	0
		2	7	22	0	0	0	0	0	0	5	0	15	0	5	0	15	0
Rosario	1	6	272	1,350	0	0	0	0	0	0	1	0	5	0	1	0	5	0
		6	272	1,350	0	0	0	0	0	0	1	0	5	0	1	0	5	0
San Gabriel	1	1	4	16	0	0	0	0	0	0	0	0	0	0	0	0	0	0
		1	4	16	0	0	0	0	0	0	0	0	0	0	0	0	0	0

REGION PROVINCE CITY/ MUNICIPALITY BARANGAY		NO. OF AFFECTED			No. of ECs		Inside Evacuation Centers				Outside Evacuation Centers				TOTAL SERVED (CURRENT)			
															(Inside + Outside)			
		Brgys.	Families	Persons			Families		Persons		Families		Persons		Families		Persons	
					CUM	NOW	CUM	NOW	CUM	NOW	CUM	NOW	CUM	NOW	CUM	NOW		
San Juan	1	24	744	3,122	2	0	2	0	6	0	0	0	0	0	2	0	6	0
		24	744	3,122	2	0	2	0	6	0	0	0	0	0	2	0	6	0
Santo Tomas	1	16	1,611	6,213	2	2	15	15	63	63	0	0	0	0	15	15	63	63
		16	1,611	6,213	2	2	15	15	63	63	0	0	0	0	15	15	63	63
Sudipen	1	16	300	966	5	0	11	0	31	0	8	0	31	0	19	0	62	0
		16	300	966	5	0	11	0	31	0	8	0	31	0	19	0	62	0
PANGASINAN	35	460	112,756	499,127	93	36	1,438	717	5,487	2,480	3,932	416	16,089	1,955	5,370	1,133	21,576	4,435
Aguilar	1	12	1,830	7,215	4	0	38	0	130	0	424	99	1,962	375	462	99	2,092	375
		12	1,830	7,215	4	0	38	0	130	0	424	99	1,962	375	462	99	2,092	375
Alaminos City	1	5	27	96	4	0	19	0	64	0	8	0	32	0	27	0	96	0
		5	27	96	4	0	19	0	64	0	8	0	32	0	27	0	96	0
Alcala	1	16	1,616	8,121	1	0	17	0	51	0	2	2	11	11	19	2	62	11
		16	1,616	8,121	1	0	17	0	51	0	2	2	11	11	19	2	62	11
Anda	1	2	8	20	2	0	8	0	20	0	0	0	0	0	8	0	20	0
		2	8	20	2	0	8	0	20	0	0	0	0	0	8	0	20	0
Balungao	1	5	616	3,120	0	0	0	0	0	0	0	0	0	0	0	0	0	0
		5	616	3,120	0	0	0	0	0	0	0	0	0	0	0	0	0	0
Bani	1	7	597	2,966	2	0	6	0	18	0	9	0	33	0	15	0	51	0
		7	597	2,966	2	0	6	0	18	0	9	0	33	0	15	0	51	0
Basista	1	13	2,075	7,657	4	2	28	7	101	28	18	0	74	0	46	7	175	28
		13	2,075	7,657	4	2	28	7	101	28	18	0	74	0	46	7	175	28
Bautista	1	9	816	2,586	2	2	2	2	5	5	2	2	14	14	4	4	19	19
		9	816	2,586	2	2	2	2	5	5	2	2	14	14	4	4	19	19
Bayambang	1	21	1,207	5,471	2	2	37	25	120	95	1,168	0	5,344	0	1,205	25	5,464	95
		21	1,207	5,471	2	2	37	25	120	95	1,168	0	5,344	0	1,205	25	5,464	95
Binalonan	1	2	2	5	0	0	0	0	0	0	0	0	0	0	0	0	0	0
		2	2	5	0	0	0	0	0	0	0	0	0	0	0	0	0	0
Binmaley	1	32	18,018	90,090	2	2	12	10	45	39	0	0	0	0	12	10	45	39
		32	18,018	90,090	2	2	12	10	45	39	0	0	0	0	12	10	45	39
Bugallon	1	13	2,044	7,605	2	1	16	8	51	20	922	0	4,310	0	938	8	4,361	20
		13	2,044	7,605	2	1	16	8	51	20	922	0	4,310	0	938	8	4,361	20
Calasiao	1	23	13,503	68,873	4	3	48	38	170	124	5	0	28	0	53	38	198	124

REGION PROVINCE CITY/ MUNICIPALITY BARANGAY		NO. OF AFFECTED			No. of ECs		Inside Evacuation Centers				Outside Evacuation Centers				TOTAL SERVED (CURRENT)			
															(Inside + Outside)			
		Brgys.	Families	Persons			Families		Persons		Families		Persons		Families		Persons	
					CUM	NOW	CUM	NOW	CUM	NOW	CUM	NOW	CUM	NOW	CUM	NOW		
		23	13,503	68,873	4	3	48	38	170	124	5	0	28	0	53	38	198	124
Dagupan City	1	31	30,070	116,455	26	15	671	553	2,239	1,850	96	0	416	0	767	553	2,655	1,850
		31	30,070	116,455	26	15	671	553	2,239	1,850	96	0	416	0	767	553	2,655	1,850
Labrador	1	3	11	40	1	0	1	0	3	0	9	0	26	0	10	0	29	0
		3	11	40	1	0	1	0	3	0	9	0	26	0	10	0	29	0
Laoac	1	1	4	12	1	0	4	0	12	0	0	0	0	0	4	0	12	0
		1	4	12	1	0	4	0	12	0	0	0	0	0	4	0	12	0
Lingayen	1	30	10,682	42,428	8	2	25	2	98	6	41	0	184	0	66	2	282	6
		30	10,682	42,428	8	2	25	2	98	6	41	0	184	0	66	2	282	6
Mabini	1	8	143	390	0	0	0	0	0	0	0	0	0	0	0	0	0	0
		8	143	390	0	0	0	0	0	0	0	0	0	0	0	0	0	0
Malasiqui	1	7	131	650	3	0	21	0	89	0	2	1	7	5	23	1	96	5
		7	131	650	3	0	21	0	89	0	2	1	7	5	23	1	96	5
Manaoag	1	1	4	10	1	0	4	0	10	0	0	0	0	0	4	0	10	0
		1	4	10	1	0	4	0	10	0	0	0	0	0	4	0	10	0
Mangaldan	1	26	3,655	14,728	0	0	0	0	0	0	0	0	0	0	0	0	0	0
		26	3,655	14,728	0	0	0	0	0	0	0	0	0	0	0	0	0	0
Mangatarem	1	67	11,130	55,645	15	4	178	44	752	173	781	0	1,473	0	959	44	2,225	173
		67	11,130	55,645	15	4	178	44	752	173	781	0	1,473	0	959	44	2,225	173
Mapandan	1	10	185	890	0	0	0	0	0	0	185	185	890	890	185	185	890	890
		10	185	890	0	0	0	0	0	0	185	185	890	890	185	185	890	890
Rosales	1	11	879	4,395	1	0	1	0	5	0	0	0	0	0	1	0	5	0
		11	879	4,395	1	0	1	0	5	0	0	0	0	0	1	0	5	0
San Carlos City	1	1	1	5	1	0	1	0	5	0	0	0	0	0	1	0	5	0
		1	1	5	1	0	1	0	5	0	0	0	0	0	1	0	5	0
San Fabian	1	14	1,895	6,730	0	0	0	0	0	0	21	0	65	0	21	0	65	0
		14	1,895	6,730	0	0	0	0	0	0	21	0	65	0	21	0	65	0
San Manuel	1	2	2	9	0	0	0	0	0	0	0	0	0	0	0	0	0	0
		2	2	9	0	0	0	0	0	0	0	0	0	0	0	0	0	0
San Quintin	1	14	900	4,718	0	0	0	0	0	0	116	116	608	608	116	116	608	608
		14	900	4,718	0	0	0	0	0	0	116	116	608	608	116	116	608	608
Santa Barbara	1	29	6,708	29,286	1	0	11	0	49	0	0	0	0	0	11	0	49	0

REGION PROVINCE CITY/ MUNICIPALITY BARANGAY		NO. OF AFFECTED			No. of ECs		Inside Evacuation Centers				Outside Evacuation Centers				TOTAL SERVED (CURRENT)			
															(Inside + Outside)			
		Brgys.	Families	Persons			Families		Persons		Families		Persons		Families		Persons	
					CUM	NOW	CUM	NOW	CUM	NOW	CUM	NOW	CUM	NOW	CUM	NOW		
		29	6,708	29,286	1	0	11	0	49	0	0	0	0	0	11	0	49	0
Santa Maria	1	1	11	40	0	0	0	0	0	0	0	0	0	0	0	0	0	0
		1	11	40	0	0	0	0	0	0	0	0	0	0	0	0	0	0
Sual	1	1	1	2	0	0	0	0	0	0	1	1	2	2	1	1	2	2
		1	1	2	0	0	0	0	0	0	1	1	2	2	1	1	2	2
Tayug	1	6	186	621	0	0	0	0	0	0	0	0	0	0	0	0	0	0
		6	186	621	0	0	0	0	0	0	0	0	0	0	0	0	0	0
Urbiztondo	1	21	2,518	12,587	5	3	197	28	985	140	10	10	50	50	207	38	1,035	190
		21	2,518	12,587	5	3	197	28	985	140	10	10	50	50	207	38	1,035	190
Urdaneta City	1	12	738	3,490	1	0	93	0	465	0	112	0	560	0	205	0	1,025	0
		12	738	3,490	1	0	93	0	465	0	112	0	560	0	205	0	1,025	0
Villasis	1	4	543	2,171	0	0	0	0	0	0	0	0	0	0	0	0	0	0
		4	543	2,171	0	0	0	0	0	0	0	0	0	0	0	0	0	0
REGION 2	52	581	43,774	150,285	330	0	9,471	0	30,923	0	4,899	0	17,713	0	14,370	0	48,636	0
BATANES	4	13	997	3,081	5	0	12	0	41	0	29	0	74	0	41	0	115	0
Basco	1	3	5	15	2	0	4	0	10	0	1	0	5	0	5	0	15	0
		3	5	15	2	0	4	0	10	0	1	0	5	0	5	0	15	0
Itbayat	1	5	981	3,028	0	0	0	0	0	0	25	0	62	0	25	0	62	0
		5	981	3,028	0	0	0	0	0	0	25	0	62	0	25	0	62	0
Ivana	1	3	7	17	1	0	4	0	10	0	3	0	7	0	7	0	17	0
		3	7	17	1	0	4	0	10	0	3	0	7	0	7	0	17	0
Mahatao	1	2	4	21	2	0	4	0	21	0	0	0	0	0	4	0	21	0
		2	4	21	2	0	4	0	21	0	0	0	0	0	4	0	21	0
CAGAYAN	27	470	41,943	144,346	281	0	8,923	0	29,181	0	4,615	0	16,622	0	13,538	0	45,803	0
Abulug	1	20	3,751	12,685	13	0	2,718	0	9,573	0	147	0	535	0	2,865	0	10,108	0
		20	3,751	12,685	13	0	2,718	0	9,573	0	147	0	535	0	2,865	0	10,108	0
Alcala	1	14	127	426	5	0	80	0	264	0	9	0	23	0	89	0	287	0
		14	127	426	5	0	80	0	264	0	9	0	23	0	89	0	287	0
Allacapan	1	21	519	1,644	19	0	259	0	856	0	209	0	667	0	468	0	1,523	0
		21	519	1,644	19	0	259	0	856	0	209	0	667	0	468	0	1,523	0
Amulung	1	4	13	39	3	0	11	0	36	0	2	0	3	0	13	0	39	0
		4	13	39	3	0	11	0	36	0	2	0	3	0	13	0	39	0

REGION PROVINCE CITY/ MUNICIPALITY BARANGAY		NO. OF AFFECTED			No. of ECs		Inside Evacuation Centers				Outside Evacuation Centers				TOTAL SERVED (CURRENT)			
															(Inside + Outside)			
		Brgys.	Families	Persons			Families		Persons		Families		Persons		Families		Persons	
					CUM	NOW	CUM	NOW	CUM	NOW	CUM	NOW	CUM	NOW	CUM	NOW		
Baggao	1	48	2,270	7,018	35	0	1,895	0	5,683	0	373	0	1,198	0	2,268	0	6,881	0
		48	2,270	7,018	35	0	1,895	0	5,683	0	373	0	1,198	0	2,268	0	6,881	0
Ballesteros	1	19	1,878	4,933	13	0	131	0	417	0	190	0	637	0	321	0	1,054	0
		19	1,878	4,933	13	0	131	0	417	0	190	0	637	0	321	0	1,054	0
Buguey	1	24	1,332	5,174	3	0	60	0	254	0	0	0	0	0	60	0	254	0
		24	1,332	5,174	3	0	60	0	254	0	0	0	0	0	60	0	254	0
Calayan	1	12	5,750	21,254	6	0	316	0	1,159	0	792	0	3,684	0	1,108	0	4,843	0
		12	5,750	21,254	6	0	316	0	1,159	0	792	0	3,684	0	1,108	0	4,843	0
Camalaniugan	1	21	354	1,400	6	0	67	0	219	0	3	0	11	0	70	0	230	0
		21	354	1,400	6	0	67	0	219	0	3	0	11	0	70	0	230	0
Claveria	1	26	307	982	21	0	107	0	354	0	168	0	538	0	275	0	892	0
		26	307	982	21	0	107	0	354	0	168	0	538	0	275	0	892	0
Enrile	1	1	5	24	1	0	5	0	24	0	0	0	0	0	5	0	24	0
		1	5	24	1	0	5	0	24	0	0	0	0	0	5	0	24	0
Gattaran	1	37	1,480	4,682	34	0	854	0	2,590	0	607	0	1,999	0	1,461	0	4,589	0
		37	1,480	4,682	34	0	854	0	2,590	0	607	0	1,999	0	1,461	0	4,589	0
Gonzaga	1	23	941	3,334	14	0	456	0	1,399	0	99	0	246	0	555	0	1,645	0
		23	941	3,334	14	0	456	0	1,399	0	99	0	246	0	555	0	1,645	0
Iguig	1	9	48	156	1	0	4	0	7	0	33	0	124	0	37	0	131	0
		9	48	156	1	0	4	0	7	0	33	0	124	0	37	0	131	0
Lal-lo	1	32	602	1,938	21	0	305	0	927	0	40	0	119	0	345	0	1,046	0
		32	602	1,938	21	0	305	0	927	0	40	0	119	0	345	0	1,046	0
Lasam	1	12	175	584	7	0	73	0	253	0	16	0	63	0	89	0	316	0
		12	175	584	7	0	73	0	253	0	16	0	63	0	89	0	316	0
Pamplona	1	15	519	1,726	9	0	217	0	753	0	291	0	936	0	508	0	1,689	0
		15	519	1,726	9	0	217	0	753	0	291	0	936	0	508	0	1,689	0
PIAT	1	6	43	124	0	0	0	0	0	0	13	0	24	0	13	0	24	0
		6	43	124	0	0	0	0	0	0	13	0	24	0	13	0	24	0
Sanchez-Mira	1	18	8,650	28,384	11	0	130	0	420	0	20	0	69	0	150	0	489	0
		18	8,650	28,384	11	0	130	0	420	0	20	0	69	0	150	0	489	0
Santa Ana	1	16	741	2,422	13	0	462	0	1,506	0	214	0	786	0	676	0	2,292	0
		16	741	2,422	13	0	462	0	1,506	0	214	0	786	0	676	0	2,292	0

REGION PROVINCE CITY/ MUNICIPALITY BARANGAY		NO. OF AFFECTED			No. of ECs		Inside Evacuation Centers				Outside Evacuation Centers				TOTAL SERVED (CURRENT)			
															(Inside + Outside)			
		Brgys.	Families	Persons			Families		Persons		Families		Persons		Families		Persons	
					CUM	NOW	CUM	NOW	CUM	NOW	CUM	NOW	CUM	NOW	CUM	NOW		
Santa Praxedes	1	10	375	1,407	8	0	101	0	279	0	32	0	82	0	133	0	361	0
		10	375	1,407	8	0	101	0	279	0	32	0	82	0	133	0	361	0
Santa Teresita	1	12	1,765	6,002	7	0	345	0	1,218	0	180	0	498	0	525	0	1,716	0
		12	1,765	6,002	7	0	345	0	1,218	0	180	0	498	0	525	0	1,716	0
Santo Nino (Faire)	1	20	300	994	7	0	61	0	162	0	238	0	827	0	299	0	989	0
		20	300	994	7	0	61	0	162	0	238	0	827	0	299	0	989	0
Tuao	1	2	109	355	2	0	42	0	132	0	0	0	0	0	42	0	132	0
		2	109	355	2	0	42	0	132	0	0	0	0	0	42	0	132	0
Tuguegarao	1	1	1	4	1	0	1	0	4	0	0	0	0	0	1	0	4	0
		1	1	4	1	0	1	0	4	0	0	0	0	0	1	0	4	0
Aparri	1	36	9,350	34,716	16	0	215	0	662	0	755	0	2,733	0	970	0	3,395	0
		36	9,350	34,716	16	0	215	0	662	0	755	0	2,733	0	970	0	3,395	0
Penablanca	1	11	538	1,939	5	0	8	0	30	0	184	0	820	0	192	0	850	0
		11	538	1,939	5	0	8	0	30	0	184	0	820	0	192	0	850	0
ISABELA	8	48	636	2,126	30	0	468	0	1,478	0	170	0	682	0	638	0	2,160	0
Cabatuan	1	2	4	20	2	0	4	0	20	0	0	0	0	0	4	0	20	0
		2	4	20	2	0	4	0	20	0	0	0	0	0	4	0	20	0
Divilacan	1	9	70	273	9	0	70	0	273	0	0	0	0	0	70	0	273	0
		9	70	273	9	0	70	0	273	0	0	0	0	0	70	0	273	0
Maconacon	1	10	346	957	12	0	338	0	971	0	10	0	20	0	348	0	991	0
		10	346	957	12	0	338	0	971	0	10	0	20	0	348	0	991	0
Palanan	1	3	99	374	4	0	20	0	80	0	79	0	294	0	99	0	374	0
		3	99	374	4	0	20	0	80	0	79	0	294	0	99	0	374	0
Ramon	1	4	15	61	1	0	7	0	21	0	8	0	40	0	15	0	61	0
		4	15	61	1	0	7	0	21	0	8	0	40	0	15	0	61	0
Reina Mercedes	1	3	9	38	0	0	0	0	0	0	9	0	38	0	9	0	38	0
		3	9	38	0	0	0	0	0	0	9	0	38	0	9	0	38	0
San Mariano	1	2	29	113	2	0	29	0	113	0	64	0	290	0	93	0	403	0
		2	29	113	2	0	29	0	113	0	64	0	290	0	93	0	403	0
Santa Maria	1	15	64	290	0	0	0	0	0	0	0	0	0	0	0	0	0	0
		15	64	290	0	0	0	0	0	0	0	0	0	0	0	0	0	0
NUEVA VIZCAYA	12	49	194	720	14	0	68	0	223	0	84	0	331	0	152	0	554	0

REGION PROVINCE CITY/ MUNICIPALITY BARANGAY		NO. OF AFFECTED			No. of ECs		Inside Evacuation Centers				Outside Evacuation Centers				TOTAL SERVED (CURRENT)			
															(Inside + Outside)			
		Brgys.	Families	Persons			Families		Persons		Families		Persons		Families		Persons	
					CUM	NOW	CUM	NOW	CUM	NOW	CUM	NOW	CUM	NOW	CUM	NOW		
Alfonso Castaneda	1	4	52	144	4	0	41	0	121	0	1	0	3	0	42	0	124	0
		4	52	144	4	0	41	0	121	0	1	0	3	0	42	0	124	0
Ambaguio	1	5	16	69	5	0	12	0	48	0	4	0	21	0	16	0	69	0
		5	16	69	5	0	12	0	48	0	4	0	21	0	16	0	69	0
Aritao	1	1	2	8	1	0	2	0	8	0	0	0	0	0	2	0	8	0
		1	2	8	1	0	2	0	8	0	0	0	0	0	2	0	8	0
Bagabag	1	6	23	107	1	0	3	0	13	0	0	0	0	0	3	0	13	0
		6	23	107	1	0	3	0	13	0	0	0	0	0	3	0	13	0
Diadi	1	12	53	201	0	0	0	0	0	0	53	0	201	0	53	0	201	0
		12	53	201	0	0	0	0	0	0	53	0	201	0	53	0	201	0
Bambang	1	1	3	10	0	0	0	0	0	0	2	0	10	0	2	0	10	0
		1	3	10	0	0	0	0	0	0	2	0	10	0	2	0	10	0
Bayombong	1	5	17	71	0	0	0	0	0	0	14	0	55	0	14	0	55	0
		5	17	71	0	0	0	0	0	0	14	0	55	0	14	0	55	0
Kayapa	1	2	2	15	0	0	0	0	0	0	1	0	9	0	1	0	9	0
		2	2	15	0	0	0	0	0	0	1	0	9	0	1	0	9	0
Quezon	1	1	7	22	1	0	7	0	22	0	0	0	0	0	7	0	22	0
		1	7	22	1	0	7	0	22	0	0	0	0	0	7	0	22	0
Santa Fe (Imugan)	1	4	8	30	2	0	3	0	11	0	5	0	19	0	8	0	30	0
		4	8	30	2	0	3	0	11	0	5	0	19	0	8	0	30	0
Solano	1	7	10	40	0	0	0	0	0	0	4	0	13	0	4	0	13	0
		7	10	40	0	0	0	0	0	0	4	0	13	0	4	0	13	0
Villaverde (Ibung)	1	1	1	3	0	0	0	0	0	0	0	0	0	0	0	0	0	0
		1	1	3	0	0	0	0	0	0	0	0	0	0	0	0	0	0
QUIRINO	1	1	4	12	0	0	0	0	0	0	1	0	4	0	1	0	4	0
Cabarroguis	1	1	4	12	0	0	0	0	0	0	1	0	4	0	1	0	4	0
		1	4	12	0	0	0	0	0	0	1	0	4	0	1	0	4	0
REGION 3	97	1,171	682,659	2,524,215	696	229	17,478	4,611	62,911	16,348	21,960	17,564	82,753	66,335	39,438	22,175	145,664	82,683
AURORA	1	1	7	29	2	0	7	0	29	0	0	0	0	0	7	0	29	0
Dipaculao	1	1	7	29	2	0	7	0	29	0	0	0	0	0	7	0	29	0
		1	7	29	2	0	7	0	29	0	0	0	0	0	7	0	29	0
BATAAN	12	102	88,256	335,104	91	2	1,590	21	5,790	64	8,717	8,709	34,266	34,236	10,307	8,730	40,056	34,300

REGION PROVINCE CITY/ MUNICIPALITY BARANGAY		NO. OF AFFECTED			No. of ECs		Inside Evacuation Centers				Outside Evacuation Centers				TOTAL SERVED (CURRENT)			
															(Inside + Outside)			
		Brgys.	Families	Persons			Families		Persons		Families		Persons		Families		Persons	
					CUM	NOW	CUM	NOW	CUM	NOW	CUM	NOW	CUM	NOW	CUM	NOW		
ABUCAY	1	7	15,422	48,323	1	0	60	0	241	0	0	0	0	0	60	0	241	0
		7	15,422	48,323	1	0	60	0	241	0	0	0	0	0	60	0	241	0
BAGAC	1	2	10,016	39,416	1	0	22	0	89	0	11	11	48	48	33	11	137	48
		2	10,016	39,416	1	0	22	0	89	0	11	11	48	48	33	11	137	48
BALANGA CITY	1	9	6,741	29,528	8	1	238	6	914	22	0	0	0	0	238	6	914	22
		9	6,741	29,528	8	1	238	6	914	22	0	0	0	0	238	6	914	22
DINALUPIHAN	1	18	442	1,582	22	0	442	0	1,582	0	0	0	0	0	442	0	1,582	0
		18	442	1,582	22	0	442	0	1,582	0	0	0	0	0	442	0	1,582	0
HERMOSA	1	10	8,745	34,342	10	0	80	0	319	0	8,665	8,665	34,023	34,023	8,745	8,665	34,342	34,023
		10	8,745	34,342	10	0	80	0	319	0	8,665	8,665	34,023	34,023	8,745	8,665	34,342	34,023
LIMAY	1	3	13,734	54,948	4	0	26	0	109	0	0	0	0	0	26	0	109	0
		3	13,734	54,948	4	0	26	0	109	0	0	0	0	0	26	0	109	0
MARIVELES	1	16	406	1,387	19	1	406	15	1,387	42	0	0	0	0	406	15	1,387	42
		16	406	1,387	19	1	406	15	1,387	42	0	0	0	0	406	15	1,387	42
MORONG	1	2	4,369	18,765	2	0	45	0	149	0	0	0	0	0	45	0	149	0
		2	4,369	18,765	2	0	45	0	149	0	0	0	0	0	45	0	149	0
ORANI	1	1	15,098	45,295	1	0	1	0	4	0	0	0	0	0	1	0	4	0
		1	15,098	45,295	1	0	1	0	4	0	0	0	0	0	1	0	4	0
ORION	1	21	4,997	19,910	9	0	54	0	186	0	0	0	0	0	54	0	186	0
		21	4,997	19,910	9	0	54	0	186	0	0	0	0	0	54	0	186	0
PILAR	1	8	5,231	27,949	9	0	178	0	689	0	8	0	30	0	186	0	719	0
		8	5,231	27,949	9	0	178	0	689	0	8	0	30	0	186	0	719	0
SAMAL	1	5	3,055	13,659	5	0	38	0	121	0	33	33	165	165	71	33	286	165
		5	3,055	13,659	5	0	38	0	121	0	33	33	165	165	71	33	286	165
BULACAN	24	380	325,399	1,205,232	284	73	8,517	1,480	30,995	5,501	9,192	4,852	33,829	17,607	17,709	6,332	64,824	23,108
ANGAT	1	13	1,220	6,356	8	0	83	0	292	0	1,137	814	6,064	2,884	1,220	814	6,356	2,884
		13	1,220	6,356	8	0	83	0	292	0	1,137	814	6,064	2,884	1,220	814	6,356	2,884
BALAGTAS	1	9	19,671	68,728	15	0	599	0	2,085	0	0	0	0	0	599	0	2,085	0
		9	19,671	68,728	15	0	599	0	2,085	0	0	0	0	0	599	0	2,085	0
BALIUAG	1	18	4,173	14,933	21	0	518	0	1,905	0	601	601	1,546	1,546	1,119	601	3,451	1,546
		18	4,173	14,933	21	0	518	0	1,905	0	601	601	1,546	1,546	1,119	601	3,451	1,546
BOCAUE	1	19	22,831	91,240	17	1	447	23	1,719	102	0	0	0	0	447	23	1,719	102

REGION PROVINCE CITY/ MUNICIPALITY BARANGAY		NO. OF AFFECTED			No. of ECs		Inside Evacuation Centers				Outside Evacuation Centers				TOTAL SERVED (CURRENT)			
															(Inside + Outside)			
		Brgys.	Families	Persons			Families		Persons		Families		Persons		Families		Persons	
					CUM	NOW	CUM	NOW	CUM	NOW	CUM	NOW	CUM	NOW	CUM	NOW		
		19	22,831	91,240	17	1	447	23	1,719	102	0	0	0	0	447	23	1,719	102
BULACAN	1	14	28,760	93,973	16	0	559	0	1,788	0	0	0	0	0	559	0	1,788	0
		14	28,760	93,973	16	0	559	0	1,788	0	0	0	0	0	559	0	1,788	0
BUSTOS	1	5	4,716	14,821	7	7	80	50	403	243	2,281	105	7,118	490	2,361	155	7,521	733
		5	4,716	14,821	7	7	80	50	403	243	2,281	105	7,118	490	2,361	155	7,521	733
CALUMPIT	1	29	39,476	157,747	27	26	1,259	1,043	4,592	3,901	0	0	0	0	1,259	1,043	4,592	3,901
		29	39,476	157,747	27	26	1,259	1,043	4,592	3,901	0	0	0	0	1,259	1,043	4,592	3,901
CITY OF MALOLOS	1	22	33,583	100,879	25	0	373	0	1,249	0	0	0	0	0	373	0	1,249	0
		22	33,583	100,879	25	0	373	0	1,249	0	0	0	0	0	373	0	1,249	0
CITY OF MEYCAUAYAN	1	26	32,017	147,426	9	8	261	113	894	399	300	300	1,314	1,314	561	413	2,208	1,713
		26	32,017	147,426	9	8	261	113	894	399	300	300	1,314	1,314	561	413	2,208	1,713
DRT	1	6	90	368	3	0	9	0	37	0	81	72	331	331	90	72	368	331
		6	90	368	3	0	9	0	37	0	81	72	331	331	90	72	368	331
GUIGUINTO	1	14	18,153	60,995	26	0	1,111	0	3,811	0	0	0	0	0	1,111	0	3,811	0
		14	18,153	60,995	26	0	1,111	0	3,811	0	0	0	0	0	1,111	0	3,811	0
HAGONOY	1	26	47,843	163,241	32	23	425	175	1,294	561	39	23	182	91	464	198	1,476	652
		26	47,843	163,241	32	23	425	175	1,294	561	39	23	182	91	464	198	1,476	652
MARILAO	1	11	13,960	69,635	12	1	363	5	1,641	15	0	0	0	0	363	5	1,641	15
		11	13,960	69,635	12	1	363	5	1,641	15	0	0	0	0	363	5	1,641	15
NORZAGARAY	1	8	420	1,694	3	0	55	0	205	0	0	0	0	0	55	0	205	0
		8	420	1,694	3	0	55	0	205	0	0	0	0	0	55	0	205	0
OBANDO	1	7	9,495	33,812	2	1	41	6	126	22	1,392	0	5,023	0	1,433	6	5,149	22
		7	9,495	33,812	2	1	41	6	126	22	1,392	0	5,023	0	1,433	6	5,149	22
PANDI	1	16	2,577	9,153	8	0	84	0	351	0	1,193	1,193	4,365	4,300	1,277	1,193	4,716	4,300
		16	2,577	9,153	8	0	84	0	351	0	1,193	1,193	4,365	4,300	1,277	1,193	4,716	4,300
PAOMBONG	1	14	20,784	69,378	9	0	148	0	478	0	0	0	0	0	148	0	478	0
		14	20,784	69,378	9	0	148	0	478	0	0	0	0	0	148	0	478	0
PLARIDEL	1	19	5,096	18,465	12	0	687	0	2,718	0	0	0	0	0	687	0	2,718	0
		19	5,096	18,465	12	0	687	0	2,718	0	0	0	0	0	687	0	2,718	0
PULILAN	1	19	4,504	23,319	5	1	56	6	195	19	0	0	0	0	56	6	195	19
		19	4,504	23,319	5	1	56	6	195	19	0	0	0	0	56	6	195	19
SAN ILDEFONSO	1	13	1,923	8,974	2	2	74	33	289	107	0	0	0	0	74	33	289	107

REGION PROVINCE CITY/ MUNICIPALITY BARANGAY		NO. OF AFFECTED			No. of ECs		Inside Evacuation Centers				Outside Evacuation Centers				TOTAL SERVED (CURRENT)			
															(Inside + Outside)			
		Brgys.	Families	Persons			Families		Persons		Families		Persons		Families		Persons	
					CUM	NOW	CUM	NOW	CUM	NOW	CUM	NOW	CUM	NOW	CUM	NOW		
		13	1,923	8,974	2	2	74	33	289	107	0	0	0	0	74	33	289	107
SAN JOSE DEL MONTE	1	25	1,324	6,051	5	2	49	7	219	37	412	412	1,531	1,531	461	419	1,750	1,568
		25	1,324	6,051	5	2	49	7	219	37	412	412	1,531	1,531	461	419	1,750	1,568
SAN MIGUEL	1	27	8,808	28,990	1	0	69	0	259	0	415	0	1,196	0	484	0	1,455	0
		27	8,808	28,990	1	0	69	0	259	0	415	0	1,196	0	484	0	1,455	0
SAN RAFAEL	1	7	1,554	5,770	9	0	71	0	251	0	16	7	69	30	87	7	320	30
		7	1,554	5,770	9	0	71	0	251	0	16	7	69	30	87	7	320	30
STA. MARIA	1	13	2,421	9,284	10	1	1,096	19	4,194	95	1,325	1,325	5,090	5,090	2,421	1,344	9,284	5,185
		13	2,421	9,284	10	1	1,096	19	4,194	95	1,325	1,325	5,090	5,090	2,421	1,344	9,284	5,185
NUEVA ECIJA	12	91	17,846	65,751	13	0	383	0	1,625	0	32	10	143	42	415	10	1,768	42
CABANATUAN CITY	1	9	3,541	13,173	4	0	321	0	1,397	0	0	0	0	0	321	0	1,397	0
		9	3,541	13,173	4	0	321	0	1,397	0	0	0	0	0	321	0	1,397	0
CABIAO	1	2	3	19	2	0	3	0	19	0	0	0	0	0	3	0	19	0
		2	3	19	2	0	3	0	19	0	0	0	0	0	3	0	19	0
CARRANGLAN	1	7	232	983	0	0	0	0	0	0	15	0	71	0	15	0	71	0
		7	232	983	0	0	0	0	0	0	15	0	71	0	15	0	71	0
CUYAPO	1	8	576	2,587	0	0	0	0	0	0	0	0	0	0	0	0	0	0
		8	576	2,587	0	0	0	0	0	0	0	0	0	0	0	0	0	0
GUIMBA	1	17	1,933	6,467	3	0	20	0	61	0	4	4	11	11	24	4	72	11
		17	1,933	6,467	3	0	20	0	61	0	4	4	11	11	24	4	72	11
JAEN	1	5	991	3,973	0	0	0	0	0	0	0	0	0	0	0	0	0	0
		5	991	3,973	0	0	0	0	0	0	0	0	0	0	0	0	0	0
LICAB	1	11	2,598	9,704	0	0	0	0	0	0	0	0	0	0	0	0	0	0
		11	2,598	9,704	0	0	0	0	0	0	0	0	0	0	0	0	0	0
NAMPICUAN	1	11	1,471	4,227	1	0	7	0	29	0	0	0	0	0	7	0	29	0
		11	1,471	4,227	1	0	7	0	29	0	0	0	0	0	7	0	29	0
SAN ANTONIO	1	5	1,676	5,165	0	0	0	0	0	0	0	0	0	0	0	0	0	0
		5	1,676	5,165	0	0	0	0	0	0	0	0	0	0	0	0	0	0
SAN ISIDRO	1	6	2,232	9,030	1	0	3	0	20	0	7	0	30	0	10	0	50	0
		6	2,232	9,030	1	0	3	0	20	0	7	0	30	0	10	0	50	0
SAN LEONARDO	1	1	28	109	1	0	22	0	78	0	6	6	31	31	28	6	109	31
		1	28	109	1	0	22	0	78	0	6	6	31	31	28	6	109	31

REGION PROVINCE CITY/ MUNICIPALITY BARANGAY		NO. OF AFFECTED			No. of ECs		Inside Evacuation Centers				Outside Evacuation Centers				TOTAL SERVED (CURRENT)			
															(Inside + Outside)			
		Brgys.	Families	Persons			Families		Persons		Families		Persons		Families		Persons	
					CUM	NOW	CUM	NOW	CUM	NOW	CUM	NOW	CUM	NOW	CUM	NOW		
ZARAGOZA	1	9	2,565	10,314	1	0	7	0	21	0	0	0	0	0	7	0	21	0
		9	2,565	10,314	1	0	7	0	21	0	0	0	0	0	7	0	21	0
PAMPANGA	17	303	216,704	796,371	169	129	2,773	1,760	10,443	6,394	203	186	738	691	2,976	1,946	11,181	7,085
APALIT	1	10	15,176	59,840	13	13	466	260	1,972	1,121	0	0	0	0	466	260	1,972	1,121
		10	15,176	59,840	13	13	466	260	1,972	1,121	0	0	0	0	466	260	1,972	1,121
ARAYAT	1	17	4,453	18,780	2	0	32	0	150	0	0	0	0	0	32	0	150	0
		17	4,453	18,780	2	0	32	0	150	0	0	0	0	0	32	0	150	0
BACOLOR	1	6	2,257	10,079	7	0	246	0	1,047	0	0	0	0	0	246	0	1,047	0
		6	2,257	10,079	7	0	246	0	1,047	0	0	0	0	0	246	0	1,047	0
CANDABA	1	33	23,368	85,626	4	2	29	20	125	86	0	0	0	0	29	20	125	86
		33	23,368	85,626	4	2	29	20	125	86	0	0	0	0	29	20	125	86
CITY OF SAN FERNANDO	1	17	17,472	87,299	6	3	56	47	219	187	0	0	0	0	56	47	219	187
		17	17,472	87,299	6	3	56	47	219	187	0	0	0	0	56	47	219	187
GUAGUA	1	31	21,188	66,140	4	0	34	0	141	0	0	0	0	0	34	0	141	0
		31	21,188	66,140	4	0	34	0	141	0	0	0	0	0	34	0	141	0
LUBAO	1	28	18,150	59,840	2	0	36	0	156	0	0	0	0	0	36	0	156	0
		28	18,150	59,840	2	0	36	0	156	0	0	0	0	0	36	0	156	0
MACABEBE	1	25	25,000	80,598	38	30	429	347	1,367	1,067	10	10	31	31	439	357	1,398	1,098
		25	25,000	80,598	38	30	429	347	1,367	1,067	10	10	31	31	439	357	1,398	1,098
MASANTOL	1	27	20,241	61,426	29	28	414	308	1,338	1,032	135	135	483	483	549	443	1,821	1,515
		27	20,241	61,426	29	28	414	308	1,338	1,032	135	135	483	483	549	443	1,821	1,515
MEXICO	1	29	6,562	30,362	1	0	20	0	84	0	37	37	161	161	57	37	245	161
		29	6,562	30,362	1	0	20	0	84	0	37	37	161	161	57	37	245	161
MINALIN	1	15	12,690	40,898	22	21	184	175	637	587	0	0	0	0	184	175	637	587
		15	12,690	40,898	22	21	184	175	637	587	0	0	0	0	184	175	637	587
PORAC	1	2	134	515	2	0	44	0	165	0	0	0	0	0	44	0	165	0
		2	134	515	2	0	44	0	165	0	0	0	0	0	44	0	165	0
SAN LUIS	1	17	12,911	44,603	3	3	20	20	105	105	0	0	0	0	20	20	105	105
		17	12,911	44,603	3	3	20	20	105	105	0	0	0	0	20	20	105	105
SAN SIMON	1	14	17,723	76,293	12	12	214	159	957	624	0	0	0	0	214	159	957	624
		14	17,723	76,293	12	12	214	159	957	624	0	0	0	0	214	159	957	624
SASMUAN	1	11	3,231	10,456	6	0	104	0	301	0	21	4	63	16	125	4	364	16

REGION PROVINCE CITY/ MUNICIPALITY BARANGAY		NO. OF AFFECTED			No. of ECs		Inside Evacuation Centers				Outside Evacuation Centers				TOTAL SERVED (CURRENT)			
															(Inside + Outside)			
		Brgys.	Families	Persons			Families		Persons		Families		Persons		Families		Persons	
					CUM	NOW	CUM	NOW	CUM	NOW	CUM	NOW	CUM	NOW	CUM	NOW		
		11	3,231	10,456	6	0	104	0	301	0	21	4	63	16	125	4	364	16
STA. ANA	1	14	5,218	24,837	7	6	63	45	263	179	0	0	0	0	63	45	263	179
		14	5,218	24,837	7	6	63	45	263	179	0	0	0	0	63	45	263	179
STO. TOMAS	1	7	10,930	38,779	11	11	382	379	1,416	1,406	0	0	0	0	382	379	1,416	1,406
		7	10,930	38,779	11	11	382	379	1,416	1,406	0	0	0	0	382	379	1,416	1,406
TARLAC	17	187	26,327	95,413	45	25	2,519	1,350	8,488	4,389	194	194	806	806	2,713	1,544	9,294	5,195
ANAO	1	13	151	566	0	0	0	0	0	0	0	0	0	0	0	0	0	0
		13	151	566	0	0	0	0	0	0	0	0	0	0	0	0	0	0
BAMBAN	1	2	34	133	2	0	34	0	133	0	0	0	0	0	34	0	133	0
		2	34	133	2	0	34	0	133	0	0	0	0	0	34	0	133	0
CAMILING	1	34	6,716	26,026	8	0	170	0	591	0	0	0	0	0	170	0	591	0
		34	6,716	26,026	8	0	170	0	591	0	0	0	0	0	170	0	591	0
CAPAS	1	7	2,728	8,943	0	0	0	0	0	0	0	0	0	0	0	0	0	0
		7	2,728	8,943	0	0	0	0	0	0	0	0	0	0	0	0	0	0
CITY OF TARLAC	1	6	486	1,970	1	1	13	12	54	52	0	0	0	0	13	12	54	52
		6	486	1,970	1	1	13	12	54	52	0	0	0	0	13	12	54	52
CONCEPCION	1	8	1,770	5,369	1	0	4	0	11	0	0	0	0	0	4	0	11	0
		8	1,770	5,369	1	0	4	0	11	0	0	0	0	0	4	0	11	0
GERONA	1	3	158	591	1	0	20	0	79	0	0	0	0	0	20	0	79	0
		3	158	591	1	0	20	0	79	0	0	0	0	0	20	0	79	0
LA PAZ	1	17	2,456	9,087	2	2	35	29	131	100	0	0	0	0	35	29	131	100
		17	2,456	9,087	2	2	35	29	131	100	0	0	0	0	35	29	131	100
MAYANTOC	1	5	1,000	4,500	0	0	0	0	0	0	0	0	0	0	0	0	0	0
		5	1,000	4,500	0	0	0	0	0	0	0	0	0	0	0	0	0	0
MONCADA	1	30	5,800	18,700	14	11	893	595	2,803	1,697	194	194	806	806	1,087	789	3,609	2,503
		30	5,800	18,700	14	11	893	595	2,803	1,697	194	194	806	806	1,087	789	3,609	2,503
PANIQUEI	1	12	1,253	4,321	12	7	1,253	617	4,321	2,175	0	0	0	0	1,253	617	4,321	2,175
		12	1,253	4,321	12	7	1,253	617	4,321	2,175	0	0	0	0	1,253	617	4,321	2,175
PURA	1	3	23	101	0	0	0	0	0	0	0	0	0	0	0	0	0	0
		3	23	101	0	0	0	0	0	0	0	0	0	0	0	0	0	0
RAMOS	1	9	1,325	5,295	2	2	62	62	244	244	0	0	0	0	62	62	244	244
		9	1,325	5,295	2	2	62	62	244	244	0	0	0	0	62	62	244	244

REGION PROVINCE CITY/ MUNICIPALITY BARANGAY		NO. OF AFFECTED			No. of ECs		Inside Evacuation Centers				Outside Evacuation Centers				TOTAL SERVED (CURRENT)			
															(Inside + Outside)			
		Brgys.	Families	Persons			Families		Persons		Families		Persons		Families		Persons	
					CUM	NOW	CUM	NOW	CUM	NOW	CUM	NOW	CUM	NOW	CUM	NOW		
SAN CLEMENTE	1	2	369	1,367	0	0	0	0	0	0	0	0	0	0	0	0	0	0
		2	369	1,367	0	0	0	0	0	0	0	0	0	0	0	0	0	0
SAN MANUEL	1	15	850	3,121	2	2	35	35	121	121	0	0	0	0	35	35	121	121
		15	850	3,121	2	2	35	35	121	121	0	0	0	0	35	35	121	121
SANTA IGNACIA	1	12	497	2,540	0	0	0	0	0	0	0	0	0	0	0	0	0	0
		12	497	2,540	0	0	0	0	0	0	0	0	0	0	0	0	0	0
VICTORIA	1	9	711	2,783	0	0	0	0	0	0	0	0	0	0	0	0	0	0
		9	711	2,783	0	0	0	0	0	0	0	0	0	0	0	0	0	0
ZAMBALES	14	107	8,120	26,315	92	0	1,689	0	5,541	0	3,622	3,613	12,971	12,953	5,311	3,613	18,512	12,953
OLONGAPO CITY	1	18	1,293	5,882	19	0	293	0	882	0	1,000	1,000	5,000	5,000	1,293	1,000	5,882	5,000
		18	1,293	5,882	19	0	293	0	882	0	1,000	1,000	5,000	5,000	1,293	1,000	5,882	5,000
BOTOLAN	1	10	358	998	10	0	356	0	991	0	2	0	7	0	358	0	998	0
		10	358	998	10	0	356	0	991	0	2	0	7	0	358	0	998	0
CABANGAN	1	16	196	622	16	0	196	0	622	0	0	0	0	0	196	0	622	0
		16	196	622	16	0	196	0	622	0	0	0	0	0	196	0	622	0
CANDELARIA	1	8	375	1,128	8	0	72	0	222	0	0	0	0	0	72	0	222	0
		8	375	1,128	8	0	72	0	222	0	0	0	0	0	72	0	222	0
CASTILLEJOS	1	5	169	559	5	0	169	0	559	0	0	0	0	0	169	0	559	0
		5	169	559	5	0	169	0	559	0	0	0	0	0	169	0	559	0
IBA	1	10	152	582	10	0	144	0	567	0	8	3	15	10	152	3	582	10
		10	152	582	10	0	144	0	567	0	8	3	15	10	152	3	582	10
MASINLOC	1	3	18	65	3	0	18	0	65	0	0	0	0	0	18	0	65	0
		3	18	65	3	0	18	0	65	0	0	0	0	0	18	0	65	0
PALAUIG	1	1	2	9	1	0	2	0	9	0	0	0	0	0	2	0	9	0
		1	2	9	1	0	2	0	9	0	0	0	0	0	2	0	9	0
SAN ANTONIO	1	14	2,207	7,449	1	0	32	0	153	0	56	54	399	393	88	54	552	393
		14	2,207	7,449	1	0	32	0	153	0	56	54	399	393	88	54	552	393
SAN FELIPE	1	2	20	69	2	0	20	0	69	0	0	0	0	0	20	0	69	0
		2	20	69	2	0	20	0	69	0	0	0	0	0	20	0	69	0
SAN MARCELINO	1	3	1,960	4,554	1	0	7	0	19	0	1,953	1,953	4,535	4,535	1,960	1,953	4,554	4,535
		3	1,960	4,554	1	0	7	0	19	0	1,953	1,953	4,535	4,535	1,960	1,953	4,554	4,535
SAN NARCISO	1	2	1,003	3,051	1	0	13	0	36	0	603	603	3,015	3,015	616	603	3,051	3,015

REGION PROVINCE CITY/ MUNICIPALITY BARANGAY		NO. OF AFFECTED			No. of ECs		Inside Evacuation Centers				Outside Evacuation Centers				TOTAL SERVED (CURRENT)			
															(Inside + Outside)			
		Brgys.	Families	Persons			Families		Persons		Families		Persons		Families		Persons	
					CUM	NOW	CUM	NOW	CUM	NOW	CUM	NOW	CUM	NOW	CUM	NOW		
		2	1,003	3,051	1	0	13	0	36	0	603	603	3,015	3,015	616	603	3,051	3,015
SANTA CRUZ	1	6	136	373	6	0	136	0	373	0	0	0	0	0	136	0	373	0
		6	136	373	6	0	136	0	373	0	0	0	0	0	136	0	373	0
SUBIC	1	9	231	974	9	0	231	0	974	0	0	0	0	0	231	0	974	0
		9	231	974	9	0	231	0	974	0	0	0	0	0	231	0	974	0
CALABARZON	10	28	250	963	22	5	207	36	813	151	43	16	150	56	250	52	963	207
CAVITE	3	6	30	102	4	1	19	5	63	12	11	11	39	39	30	16	102	51
Tagaytay	1	1	1	5	0	0	0	0	0	0	1	1	5	5	1	1	5	5
		1	1	5	0	0	0	0	0	0	1	1	5	5	1	1	5	5
Tanza	1	4	27	91	3	1	17	5	57	12	10	10	34	34	27	15	91	46
		4	27	91	3	1	17	5	57	12	10	10	34	34	27	15	91	46
Naic	1	1	2	6	1	0	2	0	6	0	0	0	0	0	2	0	6	0
		1	2	6	1	0	2	0	6	0	0	0	0	0	2	0	6	0
RIZAL	6	21	215	844	18	4	188	31	750	139	27	0	94	0	215	31	844	139
Binangonan	1	9	124	485	9	1	124	6	485	30	0	0	0	0	124	6	485	30
		9	124	485	9	1	124	6	485	30	0	0	0	0	124	6	485	30
Cardona	1	3	23	99	2	0	17	0	74	0	6	0	25	0	23	0	99	0
		3	23	99	2	0	17	0	74	0	6	0	25	0	23	0	99	0
Morong	1	1	4	16	1	0	4	0	16	0	0	0	0	0	4	0	16	0
		1	4	16	1	0	4	0	16	0	0	0	0	0	4	0	16	0
Baras	1	3	34	119	2	2	18	15	77	69	16	0	42	0	34	15	119	69
		3	34	119	2	2	18	15	77	69	16	0	42	0	34	15	119	69
Taytay	1	2	11	49	1	0	6	0	22	0	5	0	27	0	11	0	49	0
		2	11	49	1	0	6	0	22	0	5	0	27	0	11	0	49	0
Teresa	1	3	19	76	3	1	19	10	76	40	0	0	0	0	19	10	76	40
		3	19	76	3	1	19	10	76	40	0	0	0	0	19	10	76	40
BATANGAS	1	1	5	17	0	0	0	0	0	0	5	5	17	17	5	5	17	17
Calaca	1	1	5	17	0	0	0	0	0	0	5	5	17	17	5	5	17	17
		1	5	17	0	0	0	0	0	0	5	5	17	17	5	5	17	17
MIMAROPA	24	142	23,470	112,053	137	0	2,630	0	9,239	0	4,354	0	20,046	0	6,984	0	29,285	0
OCCIDENTAL MINDORO	11	87	18,052	86,423	78	0	1,156	0	4,069	0	4,218	0	19,558	0	5,374	0	23,627	0
Abra de Ilog	1	4	341	1,451	8	0	221	0	804	0	120	0	647	0	341	0	1,451	0

REGION PROVINCE CITY/ MUNICIPALITY BARANGAY		NO. OF AFFECTED			No. of ECs		Inside Evacuation Centers				Outside Evacuation Centers				TOTAL SERVED (CURRENT)			
															(Inside + Outside)			
		Brgys.	Families	Persons			Families		Persons		Families		Persons		Families		Persons	
					CUM	NOW	CUM	NOW	CUM	NOW	CUM	NOW	CUM	NOW	CUM	NOW		
		4	341	1,451	8	0	221	0	804	0	120	0	647	0	341	0	1,451	0
Calintaan	1	5	1,204	5,891	11	0	68	0	246	0	506	0	2,495	0	574	0	2,741	0
		5	1,204	5,891	11	0	68	0	246	0	506	0	2,495	0	574	0	2,741	0
Looc	1	10	1,772	8,860	0	0	0	0	0	0	0	0	0	0	0	0	0	0
		10	1,772	8,860	0	0	0	0	0	0	0	0	0	0	0	0	0	0
Lubang	1	14	668	2,746	0	0	0	0	0	0	0	0	0	0	0	0	0	0
		14	668	2,746	0	0	0	0	0	0	0	0	0	0	0	0	0	0
Magsaysay	1	7	176	569	15	0	176	0	569	0	0	0	0	0	176	0	569	0
		7	176	569	15	0	176	0	569	0	0	0	0	0	176	0	569	0
Mamburao	1	5	266	1,304	6	0	22	0	84	0	244	0	1,220	0	266	0	1,304	0
		5	266	1,304	6	0	22	0	84	0	244	0	1,220	0	266	0	1,304	0
Paluan	1	9	1,683	8,379	0	0	0	0	0	0	1,683	0	8,379	0	1,683	0	8,379	0
		9	1,683	8,379	0	0	0	0	0	0	1,683	0	8,379	0	1,683	0	8,379	0
Rizal	1	7	50	188	9	0	50	0	188	0	0	0	0	0	50	0	188	0
		7	50	188	9	0	50	0	188	0	0	0	0	0	50	0	188	0
Sablayan	1	10	10,554	51,520	12	0	408	0	1,291	0	538	0	2,189	0	946	0	3,480	0
		10	10,554	51,520	12	0	408	0	1,291	0	538	0	2,189	0	946	0	3,480	0
San Jose	1	11	351	1,575	13	0	188	0	798	0	163	0	777	0	351	0	1,575	0
		11	351	1,575	13	0	188	0	798	0	163	0	777	0	351	0	1,575	0
Santa Cruz	1	5	987	3,940	4	0	23	0	89	0	964	0	3,851	0	987	0	3,940	0
		5	987	3,940	4	0	23	0	89	0	964	0	3,851	0	987	0	3,940	0
PALAWAN	8	40	5,163	24,478	43	0	1,229	0	4,039	0	126	0	467	0	1,355	0	4,506	0
Busuanga	1	2	6	21	2	0	6	0	21	0	0	0	0	0	6	0	21	0
		2	6	21	2	0	6	0	21	0	0	0	0	0	6	0	21	0
Culion	1	3	8	26	3	0	8	0	26	0	0	0	0	0	8	0	26	0
		3	8	26	3	0	8	0	26	0	0	0	0	0	8	0	26	0
El Nido (Bacuit)	1	4	67	217	3	0	49	0	161	0	18	0	56	0	67	0	217	0
		4	67	217	3	0	49	0	161	0	18	0	56	0	67	0	217	0
Narra	1	1	6	23	1	0	6	0	23	0	0	0	0	0	6	0	23	0
		1	6	23	1	0	6	0	23	0	0	0	0	0	6	0	23	0
Puerto Princesa	1	17	1,015	3,413	20	0	939	0	3,111	0	76	0	302	0	1,015	0	3,413	0
		17	1,015	3,413	20	0	939	0	3,111	0	76	0	302	0	1,015	0	3,413	0

REGION PROVINCE CITY/ MUNICIPALITY BARANGAY		NO. OF AFFECTED			No. of ECs		Inside Evacuation Centers				Outside Evacuation Centers				TOTAL SERVED (CURRENT)			
															(Inside + Outside)			
		Brgys.	Families	Persons			Families		Persons		Families		Persons		Families		Persons	
					CUM	NOW	CUM	NOW	CUM	NOW	CUM	NOW	CUM	NOW	CUM	NOW		
Roxas	1	4	100	268	3	0	68	0	159	0	32	0	109	0	100	0	268	0
		4	100	268	3	0	68	0	159	0	32	0	109	0	100	0	268	0
San Vicente	1	6	3,944	20,449	8	0	136	0	477	0	0	0	0	0	136	0	477	0
		6	3,944	20,449	8	0	136	0	477	0	0	0	0	0	136	0	477	0
Taytay	1	3	17	61	3	0	17	0	61	0	0	0	0	0	17	0	61	0
		3	17	61	3	0	17	0	61	0	0	0	0	0	17	0	61	0
ORIENTAL MINDORO	5	15	255	1,152	16	0	245	0	1,131	0	10	0	21	0	255	0	1,152	0
Baco	1	3	135	675	4	0	135	0	675	0	0	0	0	0	135	0	675	0
		3	135	675	4	0	135	0	675	0	0	0	0	0	135	0	675	0
Bulalacao (San Pedro)	1	2	12	47	2	0	12	0	47	0	0	0	0	0	12	0	47	0
		2	12	47	2	0	12	0	47	0	0	0	0	0	12	0	47	0
Calapan	1	2	31	100	2	0	21	0	79	0	10	0	21	0	31	0	100	0
		2	31	100	2	0	21	0	79	0	10	0	21	0	31	0	100	0
Mansalay	1	3	55	226	3	0	55	0	226	0	0	0	0	0	55	0	226	0
		3	55	226	3	0	55	0	226	0	0	0	0	0	55	0	226	0
Naujan	1	5	22	104	5	0	22	0	104	0	0	0	0	0	22	0	104	0
		5	22	104	5	0	22	0	104	0	0	0	0	0	22	0	104	0
REGION 5	19	51	10,846	16,486	2	1	65	31	239	134	22	0	103	0	87	31	342	134
ALBAY	3	7	3,175	7,210	0	0	0	0	0	0	0	0	0	0	0	0	0	0
Oas	1	5	1,157	5,192	0	0	0	0	0	0	0	0	0	0	0	0	0	0
		5	1,157	5,192	0	0	0	0	0	0	0	0	0	0	0	0	0	0
Pio Duran	1	1	1,351	1,351	0	0	0	0	0	0	0	0	0	0	0	0	0	0
		1	1,351	1,351	0	0	0	0	0	0	0	0	0	0	0	0	0	0
Tabaco City	1	1	667	667	0	0	0	0	0	0	0	0	0	0	0	0	0	0
		1	667	667	0	0	0	0	0	0	0	0	0	0	0	0	0	0
CAMARINES NORTE	1	1	107	483	0	0	0	0	0	0	0	0	0	0	0	0	0	0
Vinzons	1	1	107	483	0	0	0	0	0	0	0	0	0	0	0	0	0	0
		1	107	483	0	0	0	0	0	0	0	0	0	0	0	0	0	0
CATANDUANES	6	25	1,018	1,196	1	1	31	31	134	134	22	0	103	0	53	31	237	134
Baras	1	1	10	51	0	0	0	0	0	0	10	0	51	0	10	0	51	0
		1	10	51	0	0	0	0	0	0	10	0	51	0	10	0	51	0
Bato	1	1	2	5	0	0	0	0	0	0	2	0	5	0	2	0	5	0

REGION PROVINCE CITY/ MUNICIPALITY BARANGAY		NO. OF AFFECTED			No. of ECs		Inside Evacuation Centers				Outside Evacuation Centers				TOTAL SERVED (CURRENT)			
															(Inside + Outside)			
		Brgys.	Families	Persons			Families		Persons		Families		Persons		Families		Persons	
					CUM	NOW	CUM	NOW	CUM	NOW	CUM	NOW	CUM	NOW	CUM	NOW		
		1	2	5	0	0	0	0	0	0	2	0	5	0	2	0	5	0
Caramoran	1	2	32	137	1	1	31	31	134	134	1	0	9	0	32	31	143	134
		2	32	137	1	1	31	31	134	134	1	0	9	0	32	31	143	134
Pandan	1	1	5	17	0	0	0	0	0	0	5	0	17	0	5	0	17	0
		1	5	17	0	0	0	0	0	0	5	0	17	0	5	0	17	0
San Andres (Calolbon)	1	19	943	943	0	0	0	0	0	0	0	0	0	0	0	0	0	0
		19	943	943	0	0	0	0	0	0	0	0	0	0	0	0	0	0
Virac	1	1	26	43	0	0	0	0	0	0	4	0	21	0	4	0	21	0
		1	26	43	0	0	0	0	0	0	4	0	21	0	4	0	21	0
CAMARINES SUR	4	4	215	487	1	0	34	0	105	0	0	0	0	0	34	0	105	0
Calabanga	1	1	34	105	1	0	34	0	105	0	0	0	0	0	34	0	105	0
		1	34	105	1	0	34	0	105	0	0	0	0	0	34	0	105	0
Del Gallego	1	1	104	104	0	0	0	0	0	0	0	0	0	0	0	0	0	0
		1	104	104	0	0	0	0	0	0	0	0	0	0	0	0	0	0
Pasacao	1	1	74	270	0	0	0	0	0	0	0	0	0	0	0	0	0	0
		1	74	270	0	0	0	0	0	0	0	0	0	0	0	0	0	0
Tinambac	1	1	3	8	0	0	0	0	0	0	0	0	0	0	0	0	0	0
		1	3	8	0	0	0	0	0	0	0	0	0	0	0	0	0	0
MASBATE	1	4	189	968	0	0	0	0	0	0	0	0	0	0	0	0	0	0
San Jacinto	1	4	189	968	0	0	0	0	0	0	0	0	0	0	0	0	0	0
		4	189	968	0	0	0	0	0	0	0	0	0	0	0	0	0	0
SORSOGON	4	10	6,142	6,142	0	0	0	0	0	0	0	0	0	0	0	0	0	0
Bulan	1	1	74	74	0	0	0	0	0	0	0	0	0	0	0	0	0	0
		1	74	74	0	0	0	0	0	0	0	0	0	0	0	0	0	0
Matnog	1	1	3,141	3,141	0	0	0	0	0	0	0	0	0	0	0	0	0	0
		1	3,141	3,141	0	0	0	0	0	0	0	0	0	0	0	0	0	0
Pilar	1	7	928	928	0	0	0	0	0	0	0	0	0	0	0	0	0	0
		7	928	928	0	0	0	0	0	0	0	0	0	0	0	0	0	0
Sorsogon City	1	1	1,999	1,999	0	0	0	0	0	0	0	0	0	0	0	0	0	0
		1	1,999	1,999	0	0	0	0	0	0	0	0	0	0	0	0	0	0
REGION 6	63	596	59,192	238,206	175	1	4,861	4	18,026	11	3,916	1	13,772	4	8,777	5	31,798	15
AKLAN	7	44	2,413	10,553	8	0	82	0	237	0	159	0	712	0	241	0	949	0

REGION PROVINCE CITY/ MUNICIPALITY BARANGAY		NO. OF AFFECTED			No. of ECs		Inside Evacuation Centers				Outside Evacuation Centers				TOTAL SERVED (CURRENT)			
															(Inside + Outside)			
		Brgys.	Families	Persons			Families		Persons		Families		Persons		Families		Persons	
					CUM	NOW	CUM	NOW	CUM	NOW	CUM	NOW	CUM	NOW	CUM	NOW		
Banga	1	6	15	64	0	0	0	0	0	0	15	0	64	0	15	0	64	0
		6	15	64	0	0	0	0	0	0	15	0	64	0	15	0	64	0
Libacao	1	2	6	41	0	0	0	0	0	0	6	0	41	0	6	0	41	0
		2	6	41	0	0	0	0	0	0	6	0	41	0	6	0	41	0
Madalag	1	9	160	687	4	0	48	0	161	0	112	0	526	0	160	0	687	0
		9	160	687	4	0	48	0	161	0	112	0	526	0	160	0	687	0
Makato	1	4	37	119	2	0	13	0	41	0	17	0	48	0	30	0	89	0
		4	37	119	2	0	13	0	41	0	17	0	48	0	30	0	89	0
Malay	1	17	2,124	9,542	2	0	21	0	35	0	0	0	0	0	21	0	35	0
		17	2,124	9,542	2	0	21	0	35	0	0	0	0	0	21	0	35	0
Nabas	1	3	66	84	0	0	0	0	0	0	4	0	17	0	4	0	17	0
		3	66	84	0	0	0	0	0	0	4	0	17	0	4	0	17	0
Tangalan	1	3	5	16	0	0	0	0	0	0	5	0	16	0	5	0	16	0
		3	5	16	0	0	0	0	0	0	5	0	16	0	5	0	16	0
ANTIQUE	14	159	4,579	17,863	29	0	302	0	1,050	0	173	0	647	0	475	0	1,697	0
Anini-y	1	11	58	195	4	0	14	0	60	0	25	0	74	0	39	0	134	0
		11	58	195	4	0	14	0	60	0	25	0	74	0	39	0	134	0
Barbaza	1	31	570	2,076	14	0	158	0	541	0	97	0	370	0	255	0	911	0
		31	570	2,076	14	0	158	0	541	0	97	0	370	0	255	0	911	0
Belison	1	2	2	6	0	0	0	0	0	0	2	0	6	0	2	0	6	0
		2	2	6	0	0	0	0	0	0	2	0	6	0	2	0	6	0
Bugasong	1	13	1,368	5,234	1	0	9	0	39	0	0	0	0	0	9	0	39	0
		13	1,368	5,234	1	0	9	0	39	0	0	0	0	0	9	0	39	0
Culasi	1	7	301	689	1	0	52	0	164	0	0	0	0	0	52	0	164	0
		7	301	689	1	0	52	0	164	0	0	0	0	0	52	0	164	0
Hamtic	1	9	30	113	0	0	0	0	0	0	0	0	0	0	0	0	0	0
		9	30	113	0	0	0	0	0	0	0	0	0	0	0	0	0	0
Laua-an	1	23	646	2,972	2	0	22	0	79	0	1	0	5	0	23	0	84	0
		23	646	2,972	2	0	22	0	79	0	1	0	5	0	23	0	84	0
San Jose	1	11	126	541	0	0	0	0	0	0	0	0	0	0	0	0	0	0
		11	126	541	0	0	0	0	0	0	0	0	0	0	0	0	0	0
San Remigio	1	19	147	591	0	0	0	0	0	0	6	0	25	0	6	0	25	0

REGION PROVINCE CITY/ MUNICIPALITY BARANGAY		NO. OF AFFECTED			No. of ECs		Inside Evacuation Centers				Outside Evacuation Centers				TOTAL SERVED (CURRENT)			
															(Inside + Outside)			
		Brgys.	Families	Persons			Families		Persons		Families		Persons		Families		Persons	
					CUM	NOW	CUM	NOW	CUM	NOW	CUM	NOW	CUM	NOW	CUM	NOW		
		19	147	591	0	0	0	0	0	0	6	0	25	0	6	0	25	0
Sebaste	1	8	952	3,688	4	0	35	0	112	0	0	0	0	0	35	0	112	0
		8	952	3,688	4	0	35	0	112	0	0	0	0	0	35	0	112	0
Sibalom	1	13	133	587	0	0	0	0	0	0	6	0	20	0	6	0	20	0
		13	133	587	0	0	0	0	0	0	6	0	20	0	6	0	20	0
Tibiao	1	2	197	982	1	0	8	0	37	0	0	0	0	0	8	0	37	0
		2	197	982	1	0	8	0	37	0	0	0	0	0	8	0	37	0
Tobias Fornier	1	6	34	137	2	0	4	0	18	0	27	0	111	0	31	0	129	0
		6	34	137	2	0	4	0	18	0	27	0	111	0	31	0	129	0
Valderrama	1	4	15	52	0	0	0	0	0	0	9	0	36	0	9	0	36	0
		4	15	52	0	0	0	0	0	0	9	0	36	0	9	0	36	0
GUIMARAS	5	44	5,700	17,072	4	0	45	0	156	0	17	1	54	4	62	1	210	4
Buenavista	1	13	160	545	3	0	26	0	84	0	17	1	54	4	43	1	138	4
		13	160	545	3	0	26	0	84	0	17	1	54	4	43	1	138	4
Jordan	1	7	38	130	1	0	19	0	72	0	0	0	0	0	19	0	72	0
		7	38	130	1	0	19	0	72	0	0	0	0	0	19	0	72	0
Nueva Valencia	1	2	26	101	0	0	0	0	0	0	0	0	0	0	0	0	0	0
		2	26	101	0	0	0	0	0	0	0	0	0	0	0	0	0	0
San Lorenzo	1	9	49	166	0	0	0	0	0	0	0	0	0	0	0	0	0	0
		9	49	166	0	0	0	0	0	0	0	0	0	0	0	0	0	0
Sibunag	1	13	5,427	16,130	0	0	0	0	0	0	0	0	0	0	0	0	0	0
		13	5,427	16,130	0	0	0	0	0	0	0	0	0	0	0	0	0	0
ILOILO	14	172	22,539	95,657	50	1	937	4	3,670	11	2,777	0	9,697	0	3,714	4	13,367	11
Calinog	1	3	33	145	0	0	0	0	0	0	3	0	15	0	3	0	15	0
		3	33	145	0	0	0	0	0	0	3	0	15	0	3	0	15	0
Carles	1	18	10,324	39,427	0	0	0	0	0	0	0	0	0	0	0	0	0	0
		18	10,324	39,427	0	0	0	0	0	0	0	0	0	0	0	0	0	0
Concepcion	1	18	6,135	33,979	0	0	0	0	0	0	0	0	0	0	0	0	0	0
		18	6,135	33,979	0	0	0	0	0	0	0	0	0	0	0	0	0	0
Iloilo City	1	47	3,269	11,241	35	0	816	0	3,165	0	2,428	0	7,982	0	3,244	0	11,147	0
		47	3,269	11,241	35	0	816	0	3,165	0	2,428	0	7,982	0	3,244	0	11,147	0
Lambunao	1	9	63	283	1	0	1	0	8	0	1	0	4	0	2	0	12	0

REGION PROVINCE CITY/ MUNICIPALITY BARANGAY		NO. OF AFFECTED			No. of ECs		Inside Evacuation Centers				Outside Evacuation Centers				TOTAL SERVED (CURRENT)			
															(Inside + Outside)			
		Brgys.	Families	Persons			Families		Persons		Families		Persons		Families		Persons	
					CUM	NOW	CUM	NOW	CUM	NOW	CUM	NOW	CUM	NOW	CUM	NOW		
		9	63	283	1	0	1	0	8	0	1	0	4	0	2	0	12	0
Leganes	1	16	1,934	7,215	2	0	18	0	78	0	12	0	53	0	30	0	131	0
		16	1,934	7,215	2	0	18	0	78	0	12	0	53	0	30	0	131	0
Leon	1	4	25	107	0	0	0	0	0	0	12	0	51	0	12	0	51	0
		4	25	107	0	0	0	0	0	0	12	0	51	0	12	0	51	0
Maasin	1	8	59	305	0	0	0	0	0	0	59	0	305	0	59	0	305	0
		8	59	305	0	0	0	0	0	0	59	0	305	0	59	0	305	0
Miagao	1	8	35	162	1	0	8	0	27	0	3	0	10	0	11	0	37	0
		8	35	162	1	0	8	0	27	0	3	0	10	0	11	0	37	0
Oton	1	15	83	325	8	1	68	4	259	11	2	0	7	0	70	4	266	11
		15	83	325	8	1	68	4	259	11	2	0	7	0	70	4	266	11
Pavia	1	2	250	1,250	2	0	25	0	125	0	225	0	1,125	0	250	0	1,250	0
		2	250	1,250	2	0	25	0	125	0	225	0	1,125	0	250	0	1,250	0
San Joaquin	1	8	46	180	1	0	1	0	8	0	2	0	10	0	3	0	18	0
		8	46	180	1	0	1	0	8	0	2	0	10	0	3	0	18	0
Tubungan	1	9	55	258	0	0	0	0	0	0	29	0	128	0	29	0	128	0
		9	55	258	0	0	0	0	0	0	29	0	128	0	29	0	128	0
Zarraga	1	7	228	780	0	0	0	0	0	0	1	0	7	0	1	0	7	0
		7	228	780	0	0	0	0	0	0	1	0	7	0	1	0	7	0
NEGROS OCCIDENTAL	23	177	23,961	97,061	84	0	3,495	0	12,913	0	790	0	2,662	0	4,285	0	15,575	0
Bacolod City	1	24	1,625	5,765	19	0	746	0	2,698	0	204	0	816	0	950	0	3,514	0
		24	1,625	5,765	19	0	746	0	2,698	0	204	0	816	0	950	0	3,514	0
Bago City	1	20	409	1,525	5	0	50	0	196	0	0	0	0	0	50	0	196	0
		20	409	1,525	5	0	50	0	196	0	0	0	0	0	50	0	196	0
Binalbagan	1	5	1,055	5,275	0	0	0	0	0	0	0	0	0	0	0	0	0	0
		5	1,055	5,275	0	0	0	0	0	0	0	0	0	0	0	0	0	0
Cadiz City	1	5	360	1,114	5	0	45	0	169	0	315	0	945	0	360	0	1,114	0
		5	360	1,114	5	0	45	0	169	0	315	0	945	0	360	0	1,114	0
Candoni	1	2	40	140	0	0	0	0	0	0	0	0	0	0	0	0	0	0
		2	40	140	0	0	0	0	0	0	0	0	0	0	0	0	0	0
Cauayan	1	3	85	315	3	0	85	0	315	0	0	0	0	0	85	0	315	0
		3	85	315	3	0	85	0	315	0	0	0	0	0	85	0	315	0

REGION PROVINCE CITY/ MUNICIPALITY BARANGAY		NO. OF AFFECTED			No. of ECs		Inside Evacuation Centers				Outside Evacuation Centers				TOTAL SERVED (CURRENT)			
															(Inside + Outside)			
		Brgys.	Families	Persons			Families		Persons		Families		Persons		Families		Persons	
					CUM	NOW	CUM	NOW	CUM	NOW	CUM	NOW	CUM	NOW	CUM	NOW		
Enrique B. Magalona (Saravia)	1	4	610	2,313	0	0	0	0	0	0	0	0	0	0	0	0	0	0
		4	610	2,313	0	0	0	0	0	0	0	0	0	0	0	0	0	0
Hinoba-an	1	6	18	81	2	0	12	0	51	0	3	0	14	0	15	0	65	0
		6	18	81	2	0	12	0	51	0	3	0	14	0	15	0	65	0
Ilog	1	5	783	2,969	0	0	0	0	0	0	0	0	0	0	0	0	0	0
		5	783	2,969	0	0	0	0	0	0	0	0	0	0	0	0	0	0
Isabela	1	2	18	64	2	0	16	0	58	0	0	0	0	0	16	0	58	0
		2	18	64	2	0	16	0	58	0	0	0	0	0	16	0	58	0
La Carlota City	1	5	50	194	3	0	42	0	165	0	8	0	29	0	50	0	194	0
		5	50	194	3	0	42	0	165	0	8	0	29	0	50	0	194	0
La Castellana	1	1	1	6	1	0	1	0	6	0	0	0	0	0	1	0	6	0
		1	1	6	1	0	1	0	6	0	0	0	0	0	1	0	6	0
Murcia	1	8	85	386	1	0	7	0	34	0	8	0	45	0	15	0	79	0
		8	85	386	1	0	7	0	34	0	8	0	45	0	15	0	79	0
Pontevedra, Negros	1	7	308	1,106	7	0	124	0	460	0	63	0	214	0	187	0	674	0
		7	308	1,106	7	0	124	0	460	0	63	0	214	0	187	0	674	0
Pulupandan	1	20	2,910	10,753	4	0	20	0	71	0	5	0	10	0	25	0	81	0
		20	2,910	10,753	4	0	20	0	71	0	5	0	10	0	25	0	81	0
Sagay City	1	14	3,105	15,521	0	0	0	0	0	0	0	0	0	0	0	0	0	0
		14	3,105	15,521	0	0	0	0	0	0	0	0	0	0	0	0	0	0
San Carlos City	1	2	3	15	0	0	0	0	0	0	0	0	0	0	0	0	0	0
		2	3	15	0	0	0	0	0	0	0	0	0	0	0	0	0	0
Salvador Benedicto	1	7	541	2,181	1	0	2	0	9	0	22	0	77	0	24	0	86	0
		7	541	2,181	1	0	2	0	9	0	22	0	77	0	24	0	86	0
San Enrique, Negros	1	9	5,839	20,119	21	0	1,971	0	7,528	0	140	0	435	0	2,111	0	7,963	0
		9	5,839	20,119	21	0	1,971	0	7,528	0	140	0	435	0	2,111	0	7,963	0
Silay City	1	4	81	283	2	0	72	0	207	0	0	0	0	0	72	0	207	0
		4	81	283	2	0	72	0	207	0	0	0	0	0	72	0	207	0
Sipalay City	1	5	309	967	5	0	291	0	910	0	18	0	57	0	309	0	967	0
		5	309	967	5	0	291	0	910	0	18	0	57	0	309	0	967	0
Valladolid	1	16	5,323	23,954	3	0	11	0	36	0	4	0	20	0	15	0	56	0
		16	5,323	23,954	3	0	11	0	36	0	4	0	20	0	15	0	56	0

REGION PROVINCE CITY/ MUNICIPALITY BARANGAY		NO. OF AFFECTED			No. of ECs		Inside Evacuation Centers				Outside Evacuation Centers				TOTAL SERVED (CURRENT)			
		Brgys.	Families	Persons	CUM	NOW	Families		Persons		Families		Persons		(Inside + Outside)			
							CUM	NOW	CUM	NOW	CUM	NOW	CUM	NOW	CUM	NOW	CUM	NOW
Victorias City	1	3	403	2,015	0	0	0	0	0	0	0	0	0	0	0	0	0	0
		3	403	2,015	0	0	0	0	0	0	0	0	0	0	0	0	0	0
REGION 8	2	2	3	15	0	0	0	0	0	0	0	0	0	0	0	0	0	0
BILIRAN	2	2	3	15	0	0	0	0	0	0	0	0	0	0	0	0	0	0
Culaba	1	1	1	5	0	0	0	0	0	0	0	0	0	0	0	0	0	0
		1	1	5	0	0	0	0	0	0	0	0	0	0	0	0	0	0
Maripipi	1	1	2	10	0	0	0	0	0	0	0	0	0	0	0	0	0	0
		1	2	10	0	0	0	0	0	0	0	0	0	0	0	0	0	0
REGION 10	2	3	117	431	4	0	117	0	431	0	0	0	0	0	117	0	431	0
MISAMIS ORIENTAL	2	3	117	431	4	0	117	0	431	0	0	0	0	0	117	0	431	0
Tagoloan	1	1	82	312	1	0	82	0	312	0	0	0	0	0	82	0	312	0
Casinglot		1	82	312	1	0	82	0	312	0	0	0	0	0	82	0	312	0
Cagayan de Oro	1	2	35	119	3	0	35	0	119	0	0	0	0	0	35	0	119	0
		2	35	119	3	0	35	0	119	0	0	0	0	0	35	0	119	0
REGION 11	37	37	3,225	13,658	0	0	0	0	0	0	2,077	2,070	8,823	8,802	2,077	2,070	8,823	8,802
DAVAO DEL NORTE	19	19	2,086	8,869	0	0	0	0	0	0	2,067	2,067	8,787	8,787	2,067	2,067	8,787	8,787
Tagum	12	12	2,066	8,783	0	0	0	0	0	0	2,066	2,066	8,783	8,783	2,066	2,066	8,783	8,783
Mankilam		1	520	2,587	0	0	0	0	0	0	520	520	2,587	2,587	520	520	2,587	2,587
Magugpo West		1	2	7	0	0	0	0	0	0	2	2	7	7	2	2	7	7
Liboganon		1	514	1,687	0	0	0	0	0	0	514	514	1,687	1,687	514	514	1,687	1,687
La Filipina		1	1	3	0	0	0	0	0	0	1	1	3	3	1	1	3	3
Busaon		1	491	1,875	0	0	0	0	0	0	491	491	1,875	1,875	491	491	1,875	1,875
San Miguel		1	4	18	0	0	0	0	0	0	4	4	18	18	4	4	18	18
Madaum		1	487	2,389	0	0	0	0	0	0	487	487	2,389	2,389	487	487	2,389	2,389
Apokon		1	2	8	0	0	0	0	0	0	2	2	8	8	2	2	8	8
Bincungan		1	18	87	0	0	0	0	0	0	18	18	87	87	18	18	87	87
Canocotan		1	21	97	0	0	0	0	0	0	21	21	97	97	21	21	97	97
Magugpo North		1	2	8	0	0	0	0	0	0	2	2	8	8	2	2	8	8
Pagsabangan		1	4	17	0	0	0	0	0	0	4	4	17	17	4	4	17	17
Asuncion (Saug)	4	4	14	56	0	0	0	0	0	0	0	0	0	0	0	0	0	0
Magatos		1	8	32	0	0	0	0	0	0	0	0	0	0	0	0	0	0
Pamacaun		1	1	4	0	0	0	0	0	0	0	0	0	0	0	0	0	0

REGION PROVINCE CITY/ MUNICIPALITY BARANGAY		NO. OF AFFECTED			No. of ECs		Inside Evacuation Centers				Outside Evacuation Centers				TOTAL SERVED (CURRENT)			
															(Inside + Outside)			
		Brgys.	Families	Persons			Families		Persons		Families		Persons		Families		Persons	
					CUM	NOW	CUM	NOW	CUM	NOW	CUM	NOW	CUM	NOW	CUM	NOW		
Cambanogoy		1	4	16	0	0	0	0	0	0	0	0	0	0	0	0	0	0
Camoning		1	1	4	0	0	0	0	0	0	0	0	0	0	0	0	0	0
Braulio E. Dujali	3	3	6	30	0	0	0	0	0	0	1	1	4	4	1	1	4	4
Tanglaw		1	1	5	0	0	0	0	0	0	0	0	0	0	0	0	0	0
Cabayangan		1	2	10	0	0	0	0	0	0	1	1	4	4	1	1	4	4
Magupising		1	3	15	0	0	0	0	0	0	0	0	0	0	0	0	0	0
DAVAO ORIENTAL	8	8	453	1,359	0	0	0	0	0	0	7	0	21	0	7	0	21	0
Tarragona	8	8	453	1,359	0	0	0	0	0	0	7	0	21	0	7	0	21	0
Cabayangan		1	2	6	0	0	0	0	0	0	1	0	3	0	1	0	3	0
Central		1	13	39	0	0	0	0	0	0	0	0	0	0	0	0	0	0
Jovellar		1	24	72	0	0	0	0	0	0	1	0	3	0	1	0	3	0
Lucatan		1	80	240	0	0	0	0	0	0	3	0	9	0	3	0	9	0
Ompao		1	255	765	0	0	0	0	0	0	0	0	0	0	0	0	0	0
Maganda		1	16	48	0	0	0	0	0	0	0	0	0	0	0	0	0	0
Tomoang		1	8	24	0	0	0	0	0	0	1	0	3	0	1	0	3	0
Tubaon		1	55	165	0	0	0	0	0	0	1	0	3	0	1	0	3	0
DAVAO DEL SUR	1	1	4	20	0	0	0	0	0	0	3	3	15	15	3	3	15	15
Santa Cruz	1	1	4	20	0	0	0	0	0	0	3	3	15	15	3	3	15	15
Bitaug		1	4	20	0	0	0	0	0	0	3	3	15	15	3	3	15	15
DAVAO OCCIDENTAL	9	9	682	3,410	0	0	0	0	0	0	0	0	0	0	0	0	0	0
Jose Abad Santos (Trinidad)	9	9	682	3,410	0	0	0	0	0	0	0	0	0	0	0	0	0	0
Cayaponga		1	52	260	0	0	0	0	0	0	0	0	0	0	0	0	0	0
Kalbay		1	1	5	0	0	0	0	0	0	0	0	0	0	0	0	0	0
Carahayan		1	8	40	0	0	0	0	0	0	0	0	0	0	0	0	0	0
Caburan Small		1	77	385	0	0	0	0	0	0	0	0	0	0	0	0	0	0
Caburan Big		1	151	755	0	0	0	0	0	0	0	0	0	0	0	0	0	0
Magulibas		1	92	460	0	0	0	0	0	0	0	0	0	0	0	0	0	0
Marabatuan		1	2	10	0	0	0	0	0	0	0	0	0	0	0	0	0	0
Meybio		1	292	1,460	0	0	0	0	0	0	0	0	0	0	0	0	0	0
Molmol		1	7	35	0	0	0	0	0	0	0	0	0	0	0	0	0	0
REGION 12	21	20	4,303	20,510	10	0	719	10	2,590	0	0	0	0	0	719	10	2,590	0
COTABATO	21	20	4,303	20,510	10	0	719	10	2,590	0	0	0	0	0	719	10	2,590	0

REGION PROVINCE CITY/ MUNICIPALITY BARANGAY		NO. OF AFFECTED			No. of ECs		Inside Evacuation Centers				Outside Evacuation Centers				TOTAL SERVED (CURRENT)			
															(Inside + Outside)			
		Brgys.	Families	Persons			Families		Persons		Families		Persons		Families		Persons	
					CUM	NOW	CUM	NOW	CUM	NOW	CUM	NOW	CUM	NOW	CUM	NOW		
Pigcawayan	18	17	4,102	20,510	7	0	518	0	2,590	0	0	0	0	0	518	0	2,590	0
Municipal Gym		0	0	0	1	0	154	0	770	0	0	0	0	0	154	0	770	0
Balogo		1	14	70	0	0	0	0	0	0	0	0	0	0	0	0	0	0
Banucagon		1	74	370	1	0	57	0	285	0	0	0	0	0	57	0	285	0
Buluan		1	157	785	1	0	22	0	110	0	0	0	0	0	22	0	110	0
Bulucaon		1	1,089	5,445	1	0	143	0	715	0	0	0	0	0	143	0	715	0
Capayuran		1	369	1,845	0	0	0	0	0	0	0	0	0	0	0	0	0	0
Central Panatan		1	6	30	0	0	0	0	0	0	0	0	0	0	0	0	0	0
Malu-ao		1	189	945	0	0	0	0	0	0	0	0	0	0	0	0	0	0
Midpapan 1		1	85	425	0	0	0	0	0	0	0	0	0	0	0	0	0	0
Midpapan 2		1	97	485	0	0	0	0	0	0	0	0	0	0	0	0	0	0
New Panay		1	9	45	0	0	0	0	0	0	0	0	0	0	0	0	0	0
North Manuangan		1	186	930	1	0	45	0	225	0	0	0	0	0	45	0	225	0
Poblacion 1		1	343	1,715	0	0	0	0	0	0	0	0	0	0	0	0	0	0
Poblacion 2		1	873	4,365	1	0	69	0	345	0	0	0	0	0	69	0	345	0
Poblacion 3		1	421	2,105	1	0	28	0	140	0	0	0	0	0	28	0	140	0
Tigbawan		1	31	155	0	0	0	0	0	0	0	0	0	0	0	0	0	0
Tubon		1	50	250	0	0	0	0	0	0	0	0	0	0	0	0	0	0
Upper Baguer		1	109	545	0	0	0	0	0	0	0	0	0	0	0	0	0	0
Alamada	3	3	201	0	3	0	201	10	0	0	0	0	0	0	201	10	0	0
Raradangan		1	9	0	1	0	9	0	0	0	0	0	0	0	9	0	0	0
Barangiran		1	153	0	1	0	153	10	0	0	0	0	0	0	153	10	0	0
Mirasol		1	39	0	1	0	39	0	0	0	0	0	0	0	39	0	0	0
BARMM	20	20	1,306	0	1	1	75	75	0	0	0	0	0	0	75	75	0	0
MAGUINDANAO	18	18	1,284	0	1	1	75	75	0	0	0	0	0	0	75	75	0	0
Northern Kabuntalan	2	2	565	0	1	1	75	75	0	0	0	0	0	0	75	75	0	0
Damatog		1	445	0	0	0	0	0	0	0	0	0	0	0	0	0	0	0
Gayonga		1	120	0	1	1	75	75	0	0	0	0	0	0	75	75	0	0
Sultan Mastura	8	8	675	0	0	0	0	0	0	0	0	0	0	0	0	0	0	0
Tambo		1	228	0	0	0	0	0	0	0	0	0	0	0	0	0	0	0
Boliok		1	189	0	0	0	0	0	0	0	0	0	0	0	0	0	0	0
Dagorungan		1	125	0	0	0	0	0	0	0	0	0	0	0	0	0	0	0

REGION PROVINCE CITY/ MUNICIPALITY BARANGAY		NO. OF AFFECTED			No. of ECs		Inside Evacuation Centers				Outside Evacuation Centers				TOTAL SERVED (CURRENT)			
															(Inside + Outside)			
		Brgys.	Families	Persons			Families		Persons		Families		Persons		Families		Persons	
					CUM	NOW	CUM	NOW	CUM	NOW	CUM	NOW	CUM	NOW	CUM	NOW		
Tapayan		1	35	0	0	0	0	0	0	0	0	0	0	0	0	0	0	0
Simuay Seashore		1	22	0	0	0	0	0	0	0	0	0	0	0	0	0	0	0
Balot		1	7	0	0	0	0	0	0	0	0	0	0	0	0	0	0	0
Kirkir		1	35	0	0	0	0	0	0	0	0	0	0	0	0	0	0	0
Namuken		1	34	0	0	0	0	0	0	0	0	0	0	0	0	0	0	0
Datu Blah T. Sinsuat	2	2	7	0	0	0	0	0	0	0	0	0	0	0	0	0	0	0
Laguitan		1	5	0	0	0	0	0	0	0	0	0	0	0	0	0	0	0
Nalkan		1	2	0	0	0	0	0	0	0	0	0	0	0	0	0	0	0
Shariff Aguak (Maganoy)	3	3	4	0	0	0	0	0	0	0	0	0	0	0	0	0	0	0
Bagong		1	2	0	0	0	0	0	0	0	0	0	0	0	0	0	0	0
Lapok		1	1	0	0	0	0	0	0	0	0	0	0	0	0	0	0	0
Satan		1	1	0	0	0	0	0	0	0	0	0	0	0	0	0	0	0
Datu Hoffer Ampatuan	2	2	23	0	0	0	0	0	0	0	0	0	0	0	0	0	0	0
Limpongo		1	12	0	0	0	0	0	0	0	0	0	0	0	0	0	0	0
Sayap		1	11	0	0	0	0	0	0	0	0	0	0	0	0	0	0	0
Datu Abdullah Sangki	1	1	10	0	0	0	0	0	0	0	0	0	0	0	0	0	0	0
Talisawa		1	10	0	0	0	0	0	0	0	0	0	0	0	0	0	0	0
BASILAN	2	2	22	0	0	0	0	0	0	0	0	0	0	0	0	0	0	0
Lamitan	2	2	22	0	0	0	0	0	0	0	0	0	0	0	0	0	0	0
Kulaybato		1	20	0	0	0	0	0	0	0	0	0	0	0	0	0	0	0
Sta Clara		1	2	0	0	0	0	0	0	0	0	0	0	0	0	0	0	0
CAR	72	825	125,453	444,022	147	4	1,543	7	5,342	29	6,713	236	26,375	955	8,256	243	31,717	984
ABRA	27	303	82,834	283,836	31	1	659	1	2,444	3	4,859	167	19,552	683	5,518	168	21,996	686
Bangued	1	31	15,944	60,541	1	0	330	0	1,142	0	2,302	0	10,711	0	2,632	0	11,853	0
		31	15,944	60,541	1	0	330	0	1,142	0	2,302	0	10,711	0	2,632	0	11,853	0
Boliney	1	8	1,008	4,999	1	0	1	0	9	0	14	6	69	30	15	6	78	30
		8	1,008	4,999	1	0	1	0	9	0	14	6	69	30	15	6	78	30
Bucay	1	21	6,230	21,125	3	0	49	0	185	0	327	62	1,018	190	376	62	1,203	190
		21	6,230	21,125	3	0	49	0	185	0	327	62	1,018	190	376	62	1,203	190
Bucloc	1	4	729	2,633	2	0	13	0	39	0	31	0	128	0	44	0	167	0
		4	729	2,633	2	0	13	0	39	0	31	0	128	0	44	0	167	0
Daguioaman	1	4	11	49	1	0	1	0	3	0	10	0	45	0	11	0	48	0

REGION PROVINCE CITY/ MUNICIPALITY BARANGAY		NO. OF AFFECTED			No. of ECs		Inside Evacuation Centers				Outside Evacuation Centers				TOTAL SERVED (CURRENT)			
															(Inside + Outside)			
		Brgys.	Families	Persons			Families		Persons		Families		Persons		Families		Persons	
					CUM	NOW	CUM	NOW	CUM	NOW	CUM	NOW	CUM	NOW	CUM	NOW		
		4	11	49	1	0	1	0	3	0	10	0	45	0	11	0	48	0
Danglas	1	7	1,439	4,926	3	0	22	0	69	0	257	0	655	0	279	0	724	0
		7	1,439	4,926	3	0	22	0	69	0	257	0	655	0	279	0	724	0
Dolores	1	15	4,039	12,839	2	0	54	0	174	0	57	0	154	0	111	0	328	0
		15	4,039	12,839	2	0	54	0	174	0	57	0	154	0	111	0	328	0
La Paz	1	12	5,594	15,471	3	0	65	0	383	0	105	0	348	0	170	0	731	0
		12	5,594	15,471	3	0	65	0	383	0	105	0	348	0	170	0	731	0
Lacub	1	6	1,241	5,618	0	0	0	0	0	0	130	0	519	0	130	0	519	0
		6	1,241	5,618	0	0	0	0	0	0	130	0	519	0	130	0	519	0
Lagangilang	1	17	5,130	16,207	1	0	24	0	81	0	269	0	871	0	293	0	952	0
		17	5,130	16,207	1	0	24	0	81	0	269	0	871	0	293	0	952	0
Lagayan	1	5	1,700	4,507	1	0	4	0	9	0	58	0	228	0	62	0	237	0
		5	1,700	4,507	1	0	4	0	9	0	58	0	228	0	62	0	237	0
Langiden	1	6	1,417	4,709	1	0	21	0	126	0	222	65	1,154	349	243	65	1,280	349
		6	1,417	4,709	1	0	21	0	126	0	222	65	1,154	349	243	65	1,280	349
Licuan-Baay	1	11	1,500	5,646	2	0	9	0	39	0	117	0	456	0	126	0	495	0
		11	1,500	5,646	2	0	9	0	39	0	117	0	456	0	126	0	495	0
Luba	1	8	1,925	7,291	1	0	1	0	5	0	27	0	114	0	28	0	119	0
		8	1,925	7,291	1	0	1	0	5	0	27	0	114	0	28	0	119	0
Malibcong	1	12	1,161	4,534	0	0	0	0	0	0	0	0	0	0	0	0	0	0
		12	1,161	4,534	0	0	0	0	0	0	0	0	0	0	0	0	0	0
Manabo	1	11	3,694	12,689	1	0	10	0	28	0	34	0	119	0	44	0	147	0
		11	3,694	12,689	1	0	10	0	28	0	34	0	119	0	44	0	147	0
Penarrubia	1	9	2,349	7,457	2	1	21	1	31	3	181	13	629	50	202	14	660	53
		9	2,349	7,457	2	1	21	1	31	3	181	13	629	50	202	14	660	53
Pidigan	1	15	4,445	12,902	0	0	0	0	0	0	0	0	0	0	0	0	0	0
		15	4,445	12,902	0	0	0	0	0	0	0	0	0	0	0	0	0	0
Pilar	1	19	3,557	10,992	0	0	0	0	0	0	183	0	662	0	183	0	662	0
		19	3,557	10,992	0	0	0	0	0	0	183	0	662	0	183	0	662	0
Sallapadan	1	9	2,545	12,723	1	0	2	0	9	0	27	0	110	0	29	0	119	0
		9	2,545	12,723	1	0	2	0	9	0	27	0	110	0	29	0	119	0
San Isidro	1	9	1,682	4,771	0	0	0	0	0	0	4	0	10	0	4	0	10	0

REGION PROVINCE CITY/ MUNICIPALITY BARANGAY		NO. OF AFFECTED			No. of ECs		Inside Evacuation Centers				Outside Evacuation Centers				TOTAL SERVED (CURRENT)			
															(Inside + Outside)			
		Brgys.	Families	Persons			Families		Persons		Families		Persons		Families		Persons	
					CUM	NOW	CUM	NOW	CUM	NOW	CUM	NOW	CUM	NOW	CUM	NOW		
		9	1,682	4,771	0	0	0	0	0	0	4	0	10	0	4	0	10	0
San Juan	1	19	4,002	12,926	1	0	13	0	52	0	321	0	944	0	334	0	996	0
		19	4,002	12,926	1	0	13	0	52	0	321	0	944	0	334	0	996	0
San Quintin	1	6	1,995	5,151	0	0	0	0	0	0	6	6	26	26	6	6	26	26
		6	1,995	5,151	0	0	0	0	0	0	6	6	26	26	6	6	26	26
Tayum	1	11	4,408	15,977	0	0	0	0	0	0	89	0	297	0	89	0	297	0
		11	4,408	15,977	0	0	0	0	0	0	89	0	297	0	89	0	297	0
Tineg	1	10	1,877	5,646	0	0	0	0	0	0	0	0	0	0	0	0	0	0
		10	1,877	5,646	0	0	0	0	0	0	0	0	0	0	0	0	0	0
Tubo	1	10	1,393	5,224	1	0	8	0	16	0	22	0	84	0	30	0	100	0
		10	1,393	5,224	1	0	8	0	16	0	22	0	84	0	30	0	100	0
Villaviciosa	1	8	1,819	6,283	3	0	11	0	44	0	66	15	201	38	77	15	245	38
		8	1,819	6,283	3	0	11	0	44	0	66	15	201	38	77	15	245	38
APAYAO	7	120	19,891	74,357	54	0	569	0	1,784	0	778	0	2,741	0	1,347	0	4,525	0
Calanasan	1	20	3,784	13,126	13	0	175	0	517	0	167	0	544	0	342	0	1,061	0
		20	3,784	13,126	13	0	175	0	517	0	167	0	544	0	342	0	1,061	0
Conner	1	14	1,071	3,866	3	0	39	0	160	0	138	0	499	0	177	0	659	0
		14	1,071	3,866	3	0	39	0	160	0	138	0	499	0	177	0	659	0
Flora	1	16	5,874	23,108	9	0	48	0	181	0	97	0	391	0	145	0	572	0
		16	5,874	23,108	9	0	48	0	181	0	97	0	391	0	145	0	572	0
Kabugao	1	22	1,854	8,416	3	0	22	0	59	0	249	0	889	0	271	0	948	0
		22	1,854	8,416	3	0	22	0	59	0	249	0	889	0	271	0	948	0
Luna	1	17	1,080	3,268	7	0	88	0	180	0	10	0	38	0	98	0	218	0
		17	1,080	3,268	7	0	88	0	180	0	10	0	38	0	98	0	218	0
Pudtol	1	22	5,042	17,907	12	0	117	0	422	0	11	0	46	0	128	0	468	0
		22	5,042	17,907	12	0	117	0	422	0	11	0	46	0	128	0	468	0
Santa Marcela	1	9	1,186	4,666	7	0	80	0	265	0	106	0	334	0	186	0	599	0
		9	1,186	4,666	7	0	80	0	265	0	106	0	334	0	186	0	599	0
BENGUET	14	189	19,547	72,939	34	3	159	6	633	26	611	64	2,386	249	770	70	3,019	275
Baguio	1	57	611	2,577	10	0	53	0	243	0	412	0	1,604	0	465	0	1,847	0
		57	611	2,577	10	0	53	0	243	0	412	0	1,604	0	465	0	1,847	0
Atok	1	8	4,812	19,290	1	0	2	0	2	0	2	0	9	0	4	0	11	0

REGION PROVINCE CITY/ MUNICIPALITY BARANGAY		NO. OF AFFECTED			No. of ECs		Inside Evacuation Centers				Outside Evacuation Centers				TOTAL SERVED (CURRENT)			
															(Inside + Outside)			
		Brgys.	Families	Persons			Families		Persons		Families		Persons		Families		Persons	
					CUM	NOW	CUM	NOW	CUM	NOW	CUM	NOW	CUM	NOW	CUM	NOW		
		8	4,812	19,290	1	0	2	0	2	0	2	0	9	0	4	0	11	0
Bakun	1	7	125	407	2	0	17	0	26	0	34	8	120	35	51	8	146	35
		7	125	407	2	0	17	0	26	0	34	8	120	35	51	8	146	35
Bokod	1	6	15	65	0	0	0	0	0	0	3	0	14	0	3	0	14	0
		6	15	65	0	0	0	0	0	0	3	0	14	0	3	0	14	0
Buguias	1	14	1,744	5,411	1	1	1	1	5	5	7	0	24	0	8	1	29	5
		14	1,744	5,411	1	1	1	1	5	5	7	0	24	0	8	1	29	5
Itogon	1	8	166	645	6	2	32	5	134	21	30	26	131	119	62	31	265	140
		8	166	645	6	2	32	5	134	21	30	26	131	119	62	31	265	140
Kabayan	1	13	2,681	9,980	0	0	0	0	0	0	8	5	40	15	8	5	40	15
		13	2,681	9,980	0	0	0	0	0	0	8	5	40	15	8	5	40	15
Kapangan	1	15	4,933	19,669	1	0	3	0	10	0	21	0	71	0	24	0	81	0
		15	4,933	19,669	1	0	3	0	10	0	21	0	71	0	24	0	81	0
Kibungan	1	7	1,068	4,036	1	0	4	0	12	0	11	0	57	0	15	0	69	0
		7	1,068	4,036	1	0	4	0	12	0	11	0	57	0	15	0	69	0
La Trinidad	1	16	300	1,002	5	0	10	0	38	0	24	20	83	64	34	20	121	64
		16	300	1,002	5	0	10	0	38	0	24	20	83	64	34	20	121	64
Mankayan	1	11	113	518	0	0	0	0	0	0	5	5	16	16	5	5	16	16
		11	113	518	0	0	0	0	0	0	5	5	16	16	5	5	16	16
Sablan	1	7	785	2,402	2	0	3	0	8	0	9	0	27	0	12	0	35	0
		7	785	2,402	2	0	3	0	8	0	9	0	27	0	12	0	35	0
Tuba	1	12	257	867	3	0	30	0	137	0	34	0	135	0	64	0	272	0
		12	257	867	3	0	30	0	137	0	34	0	135	0	64	0	272	0
Tublay	1	8	1,937	6,070	2	0	4	0	18	0	11	0	55	0	15	0	73	0
		8	1,937	6,070	2	0	4	0	18	0	11	0	55	0	15	0	73	0
IFUGAO	8	55	608	2,368	3	0	12	0	53	0	80	0	317	0	92	0	370	0
Asipulo	1	7	82	336	0	0	0	0	0	0	35	0	159	0	35	0	159	0
		7	82	336	0	0	0	0	0	0	35	0	159	0	35	0	159	0
Banaue	1	15	159	698	1	0	3	0	10	0	14	0	63	0	17	0	73	0
		15	159	698	1	0	3	0	10	0	14	0	63	0	17	0	73	0
Hingyon	1	2	2	3	0	0	0	0	0	0	2	0	3	0	2	0	3	0
		2	2	3	0	0	0	0	0	0	2	0	3	0	2	0	3	0

REGION PROVINCE CITY/ MUNICIPALITY BARANGAY		NO. OF AFFECTED			No. of ECs		Inside Evacuation Centers				Outside Evacuation Centers				TOTAL SERVED (CURRENT)			
															(Inside + Outside)			
		Brgys.	Families	Persons			Families		Persons		Families		Persons		Families		Persons	
					CUM	NOW	CUM	NOW	CUM	NOW	CUM	NOW	CUM	NOW	CUM	NOW		
Hungduan	1	7	100	378	0	0	0	0	0	0	0	0	0	0	0	0	0	0
		7	100	378	0	0	0	0	0	0	0	0	0	0	0	0	0	0
Kiangan	1	9	65	227	2	0	9	0	43	0	8	0	19	0	17	0	62	0
		9	65	227	2	0	9	0	43	0	8	0	19	0	17	0	62	0
Lamut	1	3	3	14	0	0	0	0	0	0	0	0	0	0	0	0	0	0
		3	3	14	0	0	0	0	0	0	0	0	0	0	0	0	0	0
Mayoyao	1	1	1	2	0	0	0	0	0	0	1	0	2	0	1	0	2	0
		1	1	2	0	0	0	0	0	0	1	0	2	0	1	0	2	0
Tinoc	1	11	196	710	0	0	0	0	0	0	20	0	71	0	20	0	71	0
		11	196	710	0	0	0	0	0	0	20	0	71	0	20	0	71	0
KALINGA	7	51	978	4,894	10	0	75	0	254	0	149	0	614	0	224	0	868	0
Balbalan	1	13	693	3,714	2	0	10	0	40	0	30	0	104	0	40	0	144	0
		13	693	3,714	2	0	10	0	40	0	30	0	104	0	40	0	144	0
Lubuagan	1	8	67	278	0	0	0	0	0	0	67	0	278	0	67	0	278	0
		8	67	278	0	0	0	0	0	0	67	0	278	0	67	0	278	0
Pasil	1	9	46	215	2	0	4	0	16	0	16	0	67	0	20	0	83	0
		9	46	215	2	0	4	0	16	0	16	0	67	0	20	0	83	0
Pinukpuk	1	5	49	227	0	0	0	0	0	0	34	0	156	0	34	0	156	0
		5	49	227	0	0	0	0	0	0	34	0	156	0	34	0	156	0
Tabuk	1	7	89	318	6	0	61	0	198	0	2	0	9	0	63	0	207	0
		7	89	318	6	0	61	0	198	0	2	0	9	0	63	0	207	0
Tanudan	1	6	31	128	0	0	0	0	0	0	0	0	0	0	0	0	0	0
		6	31	128	0	0	0	0	0	0	0	0	0	0	0	0	0	0
Tinglayan	1	3	3	14	0	0	0	0	0	0	0	0	0	0	0	0	0	0
		3	3	14	0	0	0	0	0	0	0	0	0	0	0	0	0	0
MOUNTAIN PROVINCE	9	107	1,595	5,628	15	0	69	0	174	0	236	5	765	23	305	5	939	23
Barlig	1	6	62	153	0	0	0	0	0	0	1	0	2	0	1	0	2	0
		6	62	153	0	0	0	0	0	0	1	0	2	0	1	0	2	0
Bauko	1	21	103	366	0	0	0	0	0	0	29	0	109	0	29	0	109	0
		21	103	366	0	0	0	0	0	0	29	0	109	0	29	0	109	0
Besao	1	11	76	211	4	0	24	0	80	0	21	0	71	0	45	0	151	0
		11	76	211	4	0	24	0	80	0	21	0	71	0	45	0	151	0

REGION PROVINCE CITY/ MUNICIPALITY BARANGAY		NO. OF AFFECTED			No. of ECs		Inside Evacuation Centers				Outside Evacuation Centers				TOTAL SERVED (CURRENT)			
															(Inside + Outside)			
		Brgys.	Families	Persons			Families		Persons		Families		Persons		Families		Persons	
					CUM	NOW	CUM	NOW	CUM	NOW	CUM	NOW	CUM	NOW	CUM	NOW		
Bontoc	1	14	709	2,514	2	0	24	0	34	0	48	0	66	0	72	0	100	0
		14	709	2,514	2	0	24	0	34	0	48	0	66	0	72	0	100	0
Natonin	1	8	83	284	1	0	2	0	6	0	4	0	9	0	6	0	15	0
		8	83	284	1	0	2	0	6	0	4	0	9	0	6	0	15	0
Sabangan	1	14	167	650	0	0	0	0	0	0	30	1	88	5	30	1	88	5
		14	167	650	0	0	0	0	0	0	30	1	88	5	30	1	88	5
Sadanga	1	6	53	136	0	0	0	0	0	0	23	0	72	0	23	0	72	0
		6	53	136	0	0	0	0	0	0	23	0	72	0	23	0	72	0
Sagada	1	15	94	444	3	0	6	0	19	0	49	0	226	0	55	0	245	0
		15	94	444	3	0	6	0	19	0	49	0	226	0	55	0	245	0
Tadian	1	12	248	870	5	0	13	0	35	0	31	4	122	18	44	4	157	18
		12	248	870	5	0	13	0	35	0	31	4	122	18	44	4	157	18
NCR	38	43	3,091	10,957	49	13	2,790	632	9,797	2,492	301	0	1,160	0	3,091	632	10,957	2,492
NCR	38	43	3,091	10,957	49	13	2,790	632	9,797	2,492	301	0	1,160	0	3,091	632	10,957	2,492
Caloocan City	7	7	296	1,178	2	1	39	12	150	52	257	0	1,028	0	296	12	1,178	52
Brgy. 178		1	70	280	0	0	0	0	0	0	70	0	280	0	70	0	280	0
Brgy. 180		1	83	339	1	1	13	12	59	52	70	0	280	0	83	12	339	52
Brgy. 182		1	1	4	0	0	0	0	0	0	1	0	4	0	1	0	4	0
Brgy. 183		1	25	100	0	0	0	0	0	0	25	0	100	0	25	0	100	0
Brgy. 185		1	26	91	1	0	26	0	91	0	0	0	0	0	26	0	91	0
Brgy. 187		1	10	40	0	0	0	0	0	0	10	0	40	0	10	0	40	0
Brgy. 188		1	81	324	0	0	0	0	0	0	81	0	324	0	81	0	324	0
Malabon City	1	1	8	32	1	0	8	0	32	0	0	0	0	0	8	0	32	0
Barangay Longos		1	8	32	1	0	8	0	32	0	0	0	0	0	8	0	32	0
Manila City	1	1	231	835	1	0	231	0	835	0	0	0	0	0	231	0	835	0
Barangay 649		1	231	835	1	0	231	0	835	0	0	0	0	0	231	0	835	0
Marikina City	1	8	500	2,000	10	10	500	500	2,000	2,000	0	0	0	0	500	500	2,000	2,000
8		8	500	2,000	10	10	500	500	2,000	2,000	0	0	0	0	500	500	2,000	2,000
Taguig City	9	8	246	902	9	2	246	120	902	440	0	0	0	0	246	120	902	440
Barangay Wawa		1	23	73	1	0	23	0	73	0	0	0	0	0	23	0	73	0
Barangay Tuktukan		1	4	17	1	0	4	0	17	0	0	0	0	0	4	0	17	0
Barangay San Miguel		1	6	24	1	0	6	0	24	0	0	0	0	0	6	0	24	0

REGION PROVINCE CITY/ MUNICIPALITY BARANGAY		NO. OF AFFECTED			No. of ECs		Inside Evacuation Centers				Outside Evacuation Centers				TOTAL SERVED (CURRENT)			
															(Inside + Outside)			
		Brgys.	Families	Persons			Families		Persons		Families		Persons		Families		Persons	
					CUM	NOW	CUM	NOW	CUM	NOW	CUM	NOW	CUM	NOW	CUM	NOW		
Barangay Napindan		1	16	50	1	0	16	0	50	0	0	0	0	0	16	0	50	0
Barangay Hagonoy		1	38	164	1	0	38	0	164	0	0	0	0	0	38	0	164	0
Barangay Western Bicutan		1	28	98	1	0	28	0	98	0	0	0	0	0	28	0	98	0
Barangay Western Bicutan		0	105	384	1	1	105	105	384	384	0	0	0	0	105	105	384	384
Barangay Maharlika		1	15	56	1	1	15	15	56	56	0	0	0	0	15	15	56	56
Barangay Katuparan		1	11	36	1	0	11	0	36	0	0	0	0	0	11	0	36	0
Quezon City	6	6	1,492	4,849	13	0	1,448	0	4,717	0	44	0	132	0	1,492	0	4,849	0
Barangay Silangan		1	1,406	4,592	10	0	1,406	0	4,592	0	0	0	0	0	1,406	0	4,592	0
Barangay Payatas		1	2	10	0	0	0	0	0	0	2	0	10	0	2	0	10	0
Barangay Tatalon		1	5	7	1	0	5	0	7	0	0	0	0	0	5	0	7	0
Barangay Gulod		1	12	57	1	0	12	0	57	0	0	0	0	0	12	0	57	0
Barangay Sta. Lucia		1	25	61	1	0	25	0	61	0	0	0	0	0	25	0	61	0
Barangay Bagumbayan		1	42	122	0	0	0	0	0	0	42	0	122	0	42	0	122	0
Valenzuela City	13	12	318	1,161	13	0	318	0	1,161	0	0	0	0	0	318	0	1,161	0
Barangay Veinte Reales		1	28	108	1	0	28	0	108	0	0	0	0	0	28	0	108	0
Barangay Veinte Reales		0	14	55	1	0	14	0	55	0	0	0	0	0	14	0	55	0
Malanday		1	97	366	1	0	97	0	366	0	0	0	0	0	97	0	366	0
Coloong		1	47	164	1	0	47	0	164	0	0	0	0	0	47	0	164	0
Pasolo		1	57	203	1	0	57	0	203	0	0	0	0	0	57	0	203	0
Balangkas		1	21	58	1	0	21	0	58	0	0	0	0	0	21	0	58	0
Bisig		1	2	6	1	0	2	0	6	0	0	0	0	0	2	0	6	0
Pulo		1	5	19	1	0	5	0	19	0	0	0	0	0	5	0	19	0
Dalandanan		1	14	60	1	0	14	0	60	0	0	0	0	0	14	0	60	0
Malinta		1	12	57	1	0	12	0	57	0	0	0	0	0	12	0	57	0
Rincon		1	8	35	1	0	8	0	35	0	0	0	0	0	8	0	35	0
Poblacion		1	12	28	1	0	12	0	28	0	0	0	0	0	12	0	28	0
Tagalag		1	1	2	1	0	1	0	2	0	0	0	0	0	1	0	2	0

CASUALTIES as of (August 11, 2023 08:00)

PROVINCE CITY /MUNICIPALITY BARANGAY	QTY	SURNAME	FIRST NAME	MIDDLE NAME	AGE	SEX	ADDRESS	CAUSE	REMARKS	SOURCE OF DATA	VALIDATED
DEAD	4										
CALABARZON	1										
RIZAL	1										
Cardona	1										
Iglesia					71	Female	Sitio Ampucao, Brgy Iglesia, Cardona, Rizal	Swept by flashflood		DILG4A/ MDRRMO Cardona/ PNP4A	Yes
REGION 6	1										
NEGROS OCCIDENTAL	1										
Bacolod	1										
Mansilingan					36	Male	Prk. Punay, Brgy Mansilingan	Drowning due to strong current while fishing at Mansilingan River	With police blotter, medico- legal documents on process	CDRRMO	Yes
CAR	2										
ABRA	2										
Pilar	1										
South Balioag					13	Female	South Balioag, Pilar, Abra	Drowning		DILG CAR	Yes
Bucay	1										
					60	Male	San Miguel, Bucay, Abra	Drowning		DILG CAR	Yes
INJURED/ ILL	152										
CAR	152										
BENGUET	32										
Buguias	6										
Lower Abatan					8	Female	Abatan, Buguias, Benguet	Multiple Fractures secondary to landslide incident		DOH-CHD-CAR	Yes
					61	Male	Abatan, Buguias, Benguet	Multiple Fracture due to landslide		DOH-CHD-CAR	Yes
					52	Female	Abatan, Buguias, Benguet	Multiple Fracture due to landslide		DOH-CHD-CAR	Yes
					8	Male	Abatan, Buguias, Benguet	Multiple Fracture due to landslide		DOH-CHD-CAR	Yes
					6	Female	Abatan, Buguias, Benguet	Multiple Fracture due to landslide		DOH-CHD-CAR	Yes
					25	Male	Bangao, Buguias, benguet	Dislocation, right shoulder joint	Not admitted	DOH-CHD-CAR	Yes

PROVINCE CITY /MUNICIPALITY BARANGAY	QTY	SURNAME	FIRST NAME	MIDDLE NAME	AGE	SEX	ADDRESS	CAUSE	REMARKS	SOURCE OF DATA	VALIDATED
Baguio	6										
Bakakeng Central					59	Male	134 Golden Bush Alley, Kitma Extension, Bakakeng Central	Ongoing assessment and Laboratory		DOH-CHD-CAR	Yes
					48	Female	134 Golden Bush Alley, Kitma Extension, Bakakeng Central, Baguio City	Soft Tissue contusion and Multiple superficial Abrasion	Admitted in NDCH	DOH-CHD-CAR	Yes
					19	Male	San Luis, Baguio City	Laceration Plantar Area Left Foot; managed OPD		DOH-CHD-CAR	Yes
					31	Male	Camp 7, Baguio City	Abrasion; Right Forearm. Left Thigh Soft Tissue Contusion; Left Forearm, Left Thigh NO Sensory and motor Deficit; managed OPD		DOH-CHD-CAR	Yes
					44	Male	Teachers Camp, Baguio City	Abrasion, Right Nasal Bilateral Legs, Right Elbow Musculoskeletal Strain; managed OPD		DOH-CHD-CAR	Yes
					68	Male	Purok 5, BGHMC Compound, Baguio City	Lacerated Wound Frontal Wound; managed OPD		DOH-CHD-CAR	Yes
La Trinidad	9										
					31	Female	JD 226 Pico, La Trinidad, Benguet	MS Strain, Abrasion right knee secondary to MVA		DOH-CHD-CAR	Yes
					28	Female	Bineng, La Trinidad, Benguet	Fracture, Clavicular, Left, Lacerated, wound temporal area, s/p suturing	Not Admitted	DOH-CHD-CAR	Yes
					21	Male	MA 010 Puguis, La Trinidad, Benguet	Lacerated wound, left foot s/p suturing	Not Admitted	DOH-CHD-CAR	Yes

PROVINCE CITY /MUNICIPALITY BARANGAY	QTY	SURNAME	FIRST NAME	MIDDLE NAME	AGE	SEX	ADDRESS	CAUSE	REMARKS	SOURCE OF DATA	VALIDATED
					32	Male	AD 29 Poblacion, La Trinidad, Benguet	Lacerated wound, right middle finger	Not Admitted	DOH-CHD-CAR	Yes
					41	Male	Upper Tomay, Bahong, La Trinidad, Benguet	Lacerated Wound, Head	Not Admitted	DOH-CHD-CAR	Yes
					15	Male	Tomay, Bahong, La Trinidad, Benguet	Lacerated wound, left area palmar area	Not Admitted	DOH-CHD-CAR	Yes
					48	Female	A96 Proper Poblacion, La Trinidad	Lacerated wound, left lower leg	Not Admitted	DOH-CHD-CAR	Yes
					59	Male	413 Zarate Hill, Pinsao Baguio City	Multiple physical injury secondary to accidental slipping with glass	Not Admitted	DOH-CHD-CAR	Yes
					45	Male	Dapiting, Alapang, La Trinidad, Benguet	Lacerated wound, right palmar, 1st interspace	Not Admitted	DOH-CHD-CAR	Yes
Tublay	1										
					63	Male	Tublay Central Benguet	Suspected Right Scapular Fracture		DOH-CHD-CAR	Yes
Itogon	6										
					45	Male	Libong, Poblacion, Itogon	Punctured left foot		DOH-CHD-CAR	Yes
					30	Male	Garison, Ucab, Itogon	Lacerated wound, left eyelid		DOH-CHD-CAR	Yes
					34	Male	Dontog, Dalicno, Itogon	Lacerated wound, right foot, abrasion on left foot, face and back	Not Admitted	DOH-CHD-CAR	Yes
					28	Male	Letbec, Tinongdan, Itogon, Benguet	Lacerated wound, upper left eye	Not Admitted	DOH-CHD-CAR	Yes
					36	Male	Besil, Gumatdang, Itogon	Abrasions secondary to landslide incident	Not Admitted	DOH-CHD-CAR	Yes
					35	Female	Besil, Gumatdang, Itogon	Abrasions secondary to landslide incident	Not Admitted	DOH-CHD-CAR	Yes
Kapangan	4										

PROVINCE CITY /MUNICIPALITY BARANGAY	QTY	SURNAME	FIRST NAME	MIDDLE NAME	AGE	SEX	ADDRESS	CAUSE	REMARKS	SOURCE OF DATA	VALIDATED
					48	Male	Beleng-Belis, Kapangan	Lacerated wound, right index finger	Not admitted	DOH-CHD-CAR	Yes
					28	Female	Paykek, Kapangan	Lacerated wound, medical left ankle	Not admitted	DOH-CHD-CAR	Yes
					31	Female	Datakan, Kapangan	Lacerated wound with multiple abrasion	Not admitted	DOH-CHD-CAR	Yes
					36	Male	Tadayan, Pudong, Kapangan	Lacerated wound, right foot 4th digit	Not admitted	DOH-CHD-CAR	Yes
ABRA	115										
Pilar	1										
					25	Female	Poblacion, Dolores	Punctured wound, right foot	Not admitted	DOH-CHD-CAR	Yes
Bangued	39										
Santa Rosa					71	Female	Sagap, Bangued	Traumatic fracture secondary to landslide	Admitted at Abra Provincial Hospital	DOH-CHD-CAR	Yes
					39	Male	Calaba, Bangued	Lacerated wound, right antecubital fossa secondary to broken glass injury	Not admitted	DOH-CHD-CAR	Yes
					69	Female	Sta Rosa, Bangued	Wound at the right toe	Not admitted	DOH-CHD-CAR	Yes
					42	Male	Cabuloan, Bangued	Lacerated wound, left foot	Not admitted	DOH-CHD-CAR	Yes
					33	Female	Sta Rosa, Bangued	Lacerated wound, right foot	Not admitted	DOH-CHD-CAR	Yes
					19	Male	Cabuloan, Bangued, Abra	Punctured wound, right foot	Not admitted	DOH-CHD-CAR	Yes
					16	Male	Cabuloan, Bangued, Abra	Lacerated and punctured wound left foot	Not admitted	DOH-CHD-CAR	Yes
					60	Male	Cabuloan, Bangued, Abra	Lacerated and punctured wound left foot	Not admitted	DOH-CHD-CAR	Yes
					31	Male	Cabuloan, Bangued, Abra	Punctured wound, right foot	Not admitted	DOH-CHD-CAR	Yes
					23	Male	Zone 7, Bangued Abra	Bleeding wound right Foot	Not admitted	DOH-CHD-CAR	Yes

PROVINCE CITY /MUNICIPALITY BARANGAY	QTY	SURNAME	FIRST NAME	MIDDLE NAME	AGE	SEX	ADDRESS	CAUSE	REMARKS	SOURCE OF DATA	VALIDATED
					31	Male	Zone 4, Bangued, Abra	Lacerated wound, right foot	Not admitted	DOH-CHD-CAR	Yes
					43	Male	Lipcan, Bangued	Lacerated wound right foot	Not admitted	DOH-CHD-CAR	Yes
					49	Female	Sta Rosa, Bangued	Punctured wound right foot	Not admitted	DOH-CHD-CAR	Yes
					29	Male	Sta Rosa, Bangued	Lacerated wound between big toe in the left foot	Not admitted	DOH-CHD-CAR	Yes
					22	Female	Sta Rosa, Bangued	Punctured wound left sole	Not admitted	DOH-CHD-CAR	Yes
					21	Female	Sta Rosa, Bangued	Punctured wound on both left and right sole	Not admitted	DOH-CHD-CAR	Yes
					46	Female	Banacao, Bangued	Open wound, right foot	Not admitted	DOH-CHD-CAR	Yes
					37	Male	Banacao, Bangued	Swollen foot and hematoma (right foot)	Not admitted	DOH-CHD-CAR	Yes
					36	Male	Banacao, Bangued	Lacerated wound right foot	Not admitted	DOH-CHD-CAR	Yes
					42	Female	San Antonio, Bangued	Punctured wound in right foot	Not admitted	DOH-CHD-CAR	Yes
					57	Female	Bangbangar, Bangued	Punctured wound right foot	Not admitted	DOH-CHD-CAR	Yes
					34	Female	Bangbangar, Bangued	Punctured wound left foot	Not admitted	DOH-CHD-CAR	Yes
					23	Male	Cabuluan, Bangued	Punctured wound left foot	Not admitted	DOH-CHD-CAR	Yes
					38	Male	Calaba, Bangued	Lacerated wound left hand	Not admitted	DOH-CHD-CAR	Yes
					59	Male	Cosili West, Bangued	Lacerated wound forehead due to fallen branch of trees	Not admitted	DOH-CHD-CAR	Yes
					4	Male	Calaba, Bangued	Lacerated wound left hand	Not admitted	DOH-CHD-CAR	Yes
					55	Male	Patucannay, Bangued	Punctured wound left foot	Not admitted	DOH-CHD-CAR	Yes
					52	Male	Sao-atan, Bangued	Punctured wound left foot	Not admitted	DOH-CHD-CAR	Yes
					20	Female	Zone 1, Bangued	Punctured wound left sole, abrasion at 2nd toe right foot	Not admitted	DOH-CHD-CAR	Yes

PROVINCE CITY /MUNICIPALITY BARANGAY	QTY	SURNAME	FIRST NAME	MIDDLE NAME	AGE	SEX	ADDRESS	CAUSE	REMARKS	SOURCE OF DATA	VALIDATED
					35	Female	Zone 2, Bangued	Punctured wound/injury left foot	Not admitted	DOH-CHD-CAR	Yes
					45	Female	Zone 4, Bangued	Punctured wound right foot	Not admitted	DOH-CHD-CAR	Yes
					31	Female	Angad, Bangued	Hematoma left leg, buttocks secondary to fall	Not admitted	DOH-CHD-CAR	Yes
					30	Female	Palao, Bangued	Lacerated wound at 3rd and 4th right finger	Not admitted	DOH-CHD-CAR	Yes
					17	Female	Sta. Rosa, Bangued	Punctured wound left leg	Not admitted	DOH-CHD-CAR	Yes
					61	Male	San Antonio, Bangued	Punctured wound left foot	Not admitted	DOH-CHD-CAR	Yes
					11	Male	Sta. Rosa, Bangued	Lacerated wound at the back due to broken glass	Not admitted	DOH-CHD-CAR	Yes
					13	Female	Sta. Rosa, Bangued	Punctured wound right foot	Not admitted	DOH-CHD-CAR	Yes
					34	Female	San Antonio, Bangued, Abra	Lacerated wound on left foot	Not admitted	DOH-CHD-CAR	Yes
					59	Male	San Antonio, Bangued, Abra	Lacerated wound on right foot	Not admitted	DOH-CHD-CAR	Yes
Bucay	7										
					45	Male	Labon, Bucay	Lacerated wound left 2 nd toe	Not admitted	DOH-CHD-CAR	Yes
					36	Female	Pagalla, Bucay	Lacerated Wound right foot	Not admitted	DOH-CHD-CAR	Yes
					51	Male	Madalipay, Bucay	Hematoma R lumbar area secondary to fallen debris	Not admitted	DOH-CHD-CAR	Yes
					42	Male	Pagala, Bucay, Abra	Shoulder Sprain	Not admitted	DOH-CHD-CAR	Yes
					52	Male	Abang, Bucay, Abra	Lacerated wound at L forearm	Not admitted	DOH-CHD-CAR	Yes
					62	Female	Patoc, Bucay, Abra	Lacerated wound at the left temporal area of the head	Not admitted	DOH-CHD-CAR	Yes
					66	Female	Dugong, Bucay, Abra	Abrassion and hematoma at left frontal area of the head	Not admitted	DOH-CHD-CAR	Yes
Lacub	1										

PROVINCE CITY /MUNICIPALITY BARANGAY	QTY	SURNAME	FIRST NAME	MIDDLE NAME	AGE	SEX	ADDRESS	CAUSE	REMARKS	SOURCE OF DATA	VALIDATED
					59	Female	Poblacion, Lacub, Abra	Soft Tissue contusion sec to blunt trauma	Not admitted	DOH-CHD-CAR	Yes
La Paz	1										
					23	Male	La Paz, Abra	Lacerated wound, ruptured Achilles tendon, left foot, secondary to broken glass injury	Admitted at Abra Provincial Hospital	DOH-CHD-CAR	Yes
Licuan-Baay (Licuan)	5										
					49	Female	Caoayan, Licuan- Baay	Contusion left leg	Not admitted	DOH-CHD-CAR	Yes
					3	Female	Bobglo, Licuan- Baay	Ari-Abrasion Linear, right foot	Not admitted	DOH-CHD-CAR	Yes
					51	Male	Bacquero Licuan	Punctured wounds secondary to snake bite	Not admitted	DOH-CHD-CAR	Yes
					49	Female	Cabatuan, Isabela	Lacerated wound, right heel	Not admitted	DOH-CHD-CAR	Yes
					21	Male	Cabataun, Isabela	Abrasion facial area, upper back	Not admitted	DOH-CHD-CAR	Yes
Manabo	2										
					14	Male	San Juan Sur, Manabo	Lacerated wound	Not admitted	DOH-CHD-CAR	Yes
					16	Male	San Ramon West, Manabo	Lacerated wound	Not admitted	DOH-CHD-CAR	Yes
Tubo	1										
					22	Male	Tubo, Abra	Snake Bite secondary to disturbance of habitat	Admitted at Abra Provincial Hospital	DOH-CHD-CAR	Yes
Danglas	4										
					37	Female	Cabaruan, Danglas	Punctured wound at right foot	Not admitted	DOH-CHD-CAR	Yes
					17	Female	Danglas, Danglas	Punctured	Not admitted	DOH-CHD-CAR	Yes
					8	Male	Nagaparan, Danglas	Punctured wound at right foot	Not admitted	DOH-CHD-CAR	Yes
					58	Male	Pangal, Danglas	Punctured wound at right foot	Not admitted	DOH-CHD-CAR	Yes

PROVINCE CITY /MUNICIPALITY BARANGAY	QTY	SURNAME	FIRST NAME	MIDDLE NAME	AGE	SEX	ADDRESS	CAUSE	REMARKS	SOURCE OF DATA	VALIDATED
Lagangilang	6										
					68	Male	Nagtupacan, Lagangilang	Lacerated wound at left leg	Not admitted	DOH-CHD-CAR	Yes
					54	Male	Calao, Bucay, Abra	Lacerated wound	Not admitted	DOH-CHD-CAR	Yes
					43	Female	Pawa, Lagangliang	Lacerated wound left foot	Not admitted	DOH-CHD-CAR	Yes
					32	Male	San Isidro, Lagangilang	Lacerated wound left foot	Not admitted	DOH-CHD-CAR	Yes
					22	Female	Laang, Lagangilang	Lacerated wound left foot	Not admitted	DOH-CHD-CAR	Yes
					32	Female	Laang, Lagangilang	Punctured wound	Not admitted	DOH-CHD-CAR	Yes
Peñarrubia	4										
					36	Male	Poblacion, Penarrubia	Lacerated wound left foot	Not admitted	DOH-CHD-CAR	Yes
					53	Male	Riang, Penarrubia	Lacerated wound, head, occipital area	Not admitted	DOH-CHD-CAR	Yes
					57	Male	Riang, Penarrubia	Lacerated wound left foot	Not admitted	DOH-CHD-CAR	Yes
					89	Female	Riang, Penarrubia	Contusion hematoma at R Zygomatic area	Not admitted	DOH-CHD-CAR	Yes
Pidigan	11										
					76	Male	Yuyeng, Pidigan	Lacerated wound	Not admitted	DOH-CHD-CAR	Yes
					27	Male	Arab, Pidigan	Lacerated wound	Not admitted	DOH-CHD-CAR	Yes
					25	Male	Arab, Pidigan	Lacerated wound 5th digit right foot	Not admitted	DOH-CHD-CAR	Yes
					49	Male	Sulbec, Pidigan	Punctured wound 4th digit left hand	Not admitted	DOH-CHD-CAR	Yes
					25	Male	Garreta, Pidigan	Lacerated wound 1st digit right foot	Not admitted	DOH-CHD-CAR	Yes
					67	Female	Poblacion, West, Pidigan	Sprain left foot t/c fracture dislocation	Not admitted	DOH-CHD-CAR	Yes
					59	Male	Alinaya, Pidigan	Incised wound right sole	Not admitted	DOH-CHD-CAR	Yes
					64	Male	Poblacion, East, Pidigan	Lacerated wound left hand	Not admitted	DOH-CHD-CAR	Yes
					43	Male	Poblacion, East, Pidigan	Punctured wound left sole	Not admitted	DOH-CHD-CAR	Yes

PROVINCE CITY /MUNICIPALITY BARANGAY	QTY	SURNAME	FIRST NAME	MIDDLE NAME	AGE	SEX	ADDRESS	CAUSE	REMARKS	SOURCE OF DATA	VALIDATED
					62	Male	Sulbec, Pidigan	Lacerated wound left ankle	Not admitted	DOH-CHD-CAR	Yes
					19	Male	Suyo, Pidigan	Incised wound left foot	Not admitted	DOH-CHD-CAR	Yes
San Isidro	2										
					50	Female	Langbaban, San Isidro	Hematoma secondary to fall	Not admitted	DOH-CHD-CAR	Yes
					53	Male	Langbaban, San Isidro	Hematoma, L anterior thigh secondary to falling debris	Not admitted	DOH-CHD-CAR	Yes
San Juan	17										
					35	Male	Tagaytay, San Juan	Punctured wound right foot	Not admitted	DOH-CHD-CAR	Yes
					61	Male	Tagaytay, San Juan	Lacerated wound right occipital area	Not admitted	DOH-CHD-CAR	Yes
					41	Female	Tagaytay, San Juan	Abrasion right foot	Not admitted	DOH-CHD-CAR	Yes
					49	Male	Abualan, San Juan	Lacerated wound	Not admitted	DOH-CHD-CAR	Yes
					16	Male	Poblacion, Norte, San Juan	Punctured wound left foot	Not admitted	DOH-CHD-CAR	Yes
					47	Male	Tagaytay, San Juan	Lacerated wound right foot	Not admitted	DOH-CHD-CAR	Yes
					58	Male	North Poblacion	Punctured wound left foot	Not admitted	DOH-CHD-CAR	Yes
					39	Female	Sabangan	Lacerated wound and abrasion right foot	Not admitted	DOH-CHD-CAR	Yes
					42	Female	Daoidao	Swelling and hip pain secondary to fall	Not admitted	DOH-CHD-CAR	Yes
					70	Male	Quidaoen	Punctured wound	Not admitted	DOH-CHD-CAR	Yes
					67	Female	Sabangan	Lacerated wound	Not admitted	DOH-CHD-CAR	Yes
					30	Female	Quidaoen	Laceration left side	Not admitted	DOH-CHD-CAR	Yes
					60	Male	South Poblacion	Sprained left foot	Not admitted	DOH-CHD-CAR	Yes
					48	Female	Calaboan	Abrasion & swelling left foot	Not admitted	DOH-CHD-CAR	Yes
					32	Female	Quidaoen	Abrasion right foot	Not admitted	DOH-CHD-CAR	Yes

PROVINCE CITY /MUNICIPALITY BARANGAY	QTY	SURNAME	FIRST NAME	MIDDLE NAME	AGE	SEX	ADDRESS	CAUSE	REMARKS	SOURCE OF DATA	VALIDATED
					63	Male	Poblacion South	Lacerated wound left hand 1st digit, contusion	Not admitted	DOH-CHD-CAR	Yes
					59	Female	Poblacion South	Abrasion with contusion right leg	Not admitted	DOH-CHD-CAR	Yes
San Quintin	10										
					11	Male	Labaan	Puncture wound at right foot	Not admitted	DOH-CHD-CAR	Yes
					11	Female	Poblacion	Abrasion at right leg	Not admitted	DOH-CHD-CAR	Yes
					5	Male	Labaan	Abrasion at right leg	Not admitted	DOH-CHD-CAR	Yes
					36	Female	Poblacion	Multiple abrasion at lower extremities	Not admitted	DOH-CHD-CAR	Yes
					61	Male	Villa Mercedes	Lacerated wound at right foot	Not admitted	DOH-CHD-CAR	Yes
					45	Male	Villa Mercedes	Head contusion	Not admitted	DOH-CHD-CAR	Yes
					29	Female	Poblacion	Head contusion, pain at left arm	Not admitted	DOH-CHD-CAR	Yes
					63	Male	Tangadan	Lacerated wound at ight middle finger	Not admitted	DOH-CHD-CAR	Yes
					53	Female	Tangadan	Lacerated wound	Not admitted	DOH-CHD-CAR	Yes
					58	Female	Tangadan	Lacerated wound	Not admitted	DOH-CHD-CAR	Yes
Tayum	2										
					46	Female	Poblacion, Tayum	Punctured wound	Not admitted	DOH-CHD-CAR	Yes
					35	Male	Poblacion, Tayum	Lacerated wound, left eyebrow	Not admitted	DOH-CHD-CAR	Yes
Villaviciosa	2										
					5	Female	Lap-lapog, Villaviciosa	Lacerated wound right little finger and index finger	Not admitted	DOH-CHD-CAR	Yes
					60	Male	Callao, Villaviciosa	Lacerated wound on right palm	Not admitted	DOH-CHD-CAR	Yes
MOUNTAIN PROVINCE	2										
Bauko	1										
					29	Female	Sadsadan, Bauko	Slipped during the time of evacuation	Not admitted	DOH-CHD-CAR	Yes

PROVINCE CITY /MUNICIPALITY BARANGAY	QTY	SURNAME	FIRST NAME	MIDDLE NAME	AGE	SEX	ADDRESS	CAUSE	REMARKS	SOURCE OF DATA	VALIDATED
Tadian	1										
					30	Female	Balaoa, Tadian,, Mt. Province	Abrasion and hematoma at the right hand due to fallen debris; managed OPD		DOH-CHD-CAR	Yes
APAYAO	2										
Calanasan	2										
Butao					58	Female	Poblacion, Calanasan	Musculoskeletal strain secondary to trauma r/o fracture		DOH-CHD-CAR	Yes
					61	Male	Poblacion, Calanasan	Punctured wound right anterior shin		DOH-CHD-CAR	Yes
KALINGA	1										
Lubuagan	1										
					55	Female	Latawan, Western Uma	Open Distal ulnar dislocation, left secondary to fall, rule out of fracture	Not admitted	DOH-CHD-CAR	Yes

ROADS AND BRIDGES as of (August 11, 2023 08:00)

REGION PROVINCE CITY /MUNICIPALITY BARANGAY		TYPE	CLASSIFICATION	ROAD SECTION/BRIDG E	STATUS	DATE REPORTED (passable)	TIME REPORTED (passable)	DATE REPORTED (not passable)	TIME REPORTED (not passable)	REMARKS
GRAND TOTAL	644									
REGION 1	149									
ILOCOS NORTE	24									
Pasuquin	1									
Poblacion 4		Road	National (primary)	Baldi Bridge	PATV - PASSABLE ALL TYPES VEHICLES	25 July 2023	11:30 am	23 July 2023	11:00 am	
Pagudpud	14									
Pancian		Road	National (primary)		PATV - PASSABLE ALL TYPES VEHICLES	25 July 2023	11:00 am	25 July 2023	10:35 am	Cleared the area

REGION PROVINCE CITY /MUNICIPALITY BARANGAY		TYPE	CLASSIFICATION	ROAD SECTION/BRIDGE	STATUS	DATE REPORTED (passable)	TIME REPORTED (passable)	DATE REPORTED (not passable)	TIME REPORTED (not passable)	REMARKS
Pancian		Road	National (primary)	K0578+800	OLP - ONE LANE PASSABLE	26 July 2023				One Lane Passable to Light Vehicles Only
Pancian		Road	National (primary)	Chainage 1+770	OLP - ONE LANE PASSABLE	28 July 2023				One Lane Passable to Light Vehicles Only
Pancian		Road	National (primary)	Chainage 1+900	OLP - ONE LANE PASSABLE	28 July 2023				One Lane Passable to Light Vehicles Only
Pancian		Road	National (primary)	Chainage 2+000	OLP - ONE LANE PASSABLE	28 July 2023				One Lane Passable to Light Vehicles Only
Pancian		Road	National (primary)	Chainage 2+130	OLP - ONE LANE PASSABLE	28 July 2023				One Lane Passable to Light Vehicles Only
Pancian		Road	National (primary)	Chainage 2+560	OLP - ONE LANE PASSABLE	28 July 2023				One Lane Passable to Light Vehicles Only
Pancian		Road	National (primary)	Chainage 2+620	OLP - ONE LANE PASSABLE	28 July 2023				One Lane Passable to Light Vehicles Only
Pancian		Road	National (primary)	Chainage 2+920	OLP - ONE LANE PASSABLE	28 July 2023				One Lane Passable to Light Vehicles Only
Pancian		Road	National (primary)	Chainage 3+020	OLP - ONE LANE PASSABLE	28 July 2023				One Lane Passable to Light Vehicles Only
Pancian		Road	National (primary)	Chainage 3+690	OLP - ONE LANE PASSABLE	28 July 2023				One Lane Passable to Light Vehicles Only
Pancian		Road	National (primary)	Chainage 3+750	OLP - ONE LANE PASSABLE	28 July 2023				One Lane Passable to Light Vehicles Only
Pancian		Road	National (primary)	Chainage 3+888	OLP - ONE LANE PASSABLE	28 July 2023				One Lane Passable to Light Vehicles Only
Pancian		Road	National (primary)		OLP - ONE LANE PASSABLE	28 July 2023				One Lane Passable to Light Vehicles Only
Adams	9									
Poblacion		Road	National (primary)	Chainage 11+100	OLP - ONE LANE PASSABLE	28 July 2023				One Lane Passable to Light Vehicles Only
Maligligay		Road	National (primary)	Chainage 4+800	OLP - ONE LANE PASSABLE	28 July 2023				One Lane Passable to Light Vehicles Only

REGION PROVINCE CITY /MUNICIPALITY BARANGAY		TYPE	CLASSIFICATION	ROAD SECTION/BRIDGE	STATUS	DATE REPORTED (passable)	TIME REPORTED (passable)	DATE REPORTED (not passable)	TIME REPORTED (not passable)	REMARKS
Maligligay		Road	National (primary)	Chainage 6+400	OLP - ONE LANE PASSABLE	28 July 2023				One Lane Passable to Light Vehicles Only
Maligligay		Road	National (primary)	Chainage 6+740	OLP - ONE LANE PASSABLE	28 July 2023				One Lane Passable to Light Vehicles Only
Maligligay		Road	National (primary)	Chainage 6+800	OLP - ONE LANE PASSABLE	28 July 2023				One Lane Passable to Light Vehicles Only
Maligligay		Road	National (primary)	Chainage 6+800	OLP - ONE LANE PASSABLE	28 July 2023				One Lane Passable to Light Vehicles Only
Maligligay		Road	National (primary)	Chainage 9+650	OLP - ONE LANE PASSABLE	28 July 2023				One Lane Passable to Light Vehicles Only
Maligligay		Road	National (primary)	Chainage 10+650	OLP - ONE LANE PASSABLE	28 July 2023				One Lane Passable to Light Vehicles Only
Poblacion		Road	National (primary)	Chainage 11+550	OLP - ONE LANE PASSABLE	28 July 2023				One Lane Passable to Light Vehicles Only
LA UNION	17									
Pugo	1									
Ambalite		Road	Provincial	Rosario - Pugo Section	PATV - PASSABLE ALL TYPES VEHICLES	25 July 2023	08:58 pm	25 July 2023	07:59 pm	Ongoing Clearing Operation Fallen Tree (Acasia)
Bagulin	2									
Suyo		Road	Barangay	Road to Sitio Nangalisan	NPATV - NOT PASSABLE ALL TYPES VEHICLES			25 July 2023	05:00 pm	
Tagudtud		Road	City/Municipality		NPATV - NOT PASSABLE ALL TYPES VEHICLES			26 July 2023	05:19 pm	landslide
Aringay	2									
Poblacion		Road	Barangay	Sitio Kalipkip	PATV - PASSABLE ALL TYPES VEHICLES	26 July 2023		26 July 2023	08:30 am	
Samara		Road	Barangay		PATV - PASSABLE ALL TYPES VEHICLES	26 July 2023	02:34 pm	26 July 2023	08:30 am	1.2 meters unpassable due to flooding
Sudipen	2									

REGION PROVINCE CITY /MUNICIPALITY BARANGAY		TYPE	CLASSIFICATION	ROAD SECTION/BRIDGE	STATUS	DATE REPORTED (passable)	TIME REPORTED (passable)	DATE REPORTED (not passable)	TIME REPORTED (not passable)	REMARKS
Duplas		Road	City/Municipality	tapaoanduplas	NPATV - NOT PASSABLE ALL TYPES VEHICLES			26 July 2023	04:30 pm	
Porporiket		Road	City/Municipality	castroporporiket	NPATV - NOT PASSABLE ALL TYPES VEHICLES			26 July 2023	04:30 pm	
Naguilian	1									
Suguidan Norte		Bridge	City/Municipality		NPLV - NOT PASSABLE LIGHT VEHICLES			26 July 2023	05:00 pm	damaged bridge
Luna	5									
Sucoc Norte		Road	Barangay	Nodora St	NPATV - NOT PASSABLE ALL TYPES VEHICLES			26 July 2023	07:00 pm	Flooded
Rimos No. 05		Road	Provincial	2nd National Road	NPATV - NOT PASSABLE ALL TYPES VEHICLES			26 July 2023	07:00 pm	Flooded
Rimos No. 04		Road	Provincial	2nd National Road	NPATV - NOT PASSABLE ALL TYPES VEHICLES			26 July 2023	07:00 pm	Flooded
Rimos No. 03		Road	Provincial	2nd National Road	NPATV - NOT PASSABLE ALL TYPES VEHICLES			26 July 2023	07:00 pm	Flooded
Barangobong		Road	Barangay	Barangay Road	NPATV - NOT PASSABLE ALL TYPES VEHICLES			26 July 2023	07:00 pm	Flooded
Caba	2									
Sobredillo		Road	City/Municipality		NPATV - NOT PASSABLE ALL TYPES VEHICLES			27 July 2023	06:56 am	Landslide
San gregorio		Road	City/Municipality		NPATV - NOT PASSABLE ALL TYPES VEHICLES			27 July 2023	06:56 am	Landslide
Bauang	2									
Cervantes- Quirino Road (S00143LZ)		Road	Provincial	K0384+(-400)	OLP - ONE LANE PASSABLE	29 July 2023		26 July 2023	07:00 pm	
Cervantes- Quirino Road (S00143LZ)		Road	Provincial	K0266+850	OLP - ONE LANE PASSABLE	29 July 2023				

REGION PROVINCE CITY /MUNICIPALITY BARANGAY		TYPE	CLASSIFICATION	ROAD SECTION/BRIDGE	STATUS	DATE REPORTED (passable)	TIME REPORTED (passable)	DATE REPORTED (not passable)	TIME REPORTED (not passable)	REMARKS
PANGASINAN	13									
San Nicolas	8									
Malico		Road	National (primary)	Pangasinan - Nueva Vizcaya Road, K0215+000	PATV - PASSABLE ALL TYPES VEHICLES	25 July 2023	08:00 am	23 July 2023	07:00 pm	- As of 7:00 PM of July 23, 2023 Road is closed due to bad weather and landslide - Installed Warning Signs and Continuous Monitoring in case of re-occurrence of Landslide - As of 8:00 AM of July 25, 2023 Road is passable but advised travelers to take other route
Malico		Road	Provincial	K0211+800	OLP - ONE LANE PASSABLE	21 July 2023				
Malico		Road	Provincial	K0213+500	OLP - ONE LANE PASSABLE	26 July 2023				
Malico		Road	Provincial	K0215+000	OLP - ONE LANE PASSABLE	24 July 2023				
Malico		Road	Provincial	K0216+000	OLP - ONE LANE PASSABLE	26 July 2023				
Malico		Road	Provincial	K0216+700	OLP - ONE LANE PASSABLE	27 July 2023				
Malico		Road	Provincial	K0217+150	OLP - ONE LANE PASSABLE	27 July 2023				
Sta. Maria East		Road	Barangay		OLP - ONE LANE PASSABLE	26 July 2023	10:40 am			Landslide (Rain-Induced)(Conducted Clearing Operations)
San Carlos	2									
Agdao		Road	National (primary)		PATV - PASSABLE ALL TYPES VEHICLES	23 July 2023	08:30 pm	23 July 2023	08:00 pm	immediate clearing operation
Aponit		Road	Barangay		PATV - PASSABLE ALL TYPES VEHICLES	25 July 2023	05:30 pm	25 July 2023	05:00 pm	Fallen tree clogging the barangay road
Aguilar	1									

REGION PROVINCE CITY /MUNICIPALITY BARANGAY		TYPE	CLASSIFICATION	ROAD SECTION/BRIDGE	STATUS	DATE REPORTED (passable)	TIME REPORTED (passable)	DATE REPORTED (not passable)	TIME REPORTED (not passable)	REMARKS
Poblacion		Road	Barangay		PATV - PASSABLE ALL TYPES VEHICLES	24 July 2023	02:28 pm	24 July 2023	02:00 pm	ERT received call to cut broken tree branches at the roof of Mrs. Bravo, ERT responded and conducted tree pruning and clearing operation.
Manaoag	1									
Poblacion		Road	Barangay		PATV - PASSABLE ALL TYPES VEHICLES	25 July 2023	10:00 pm	25 July 2023	09:30 pm	
Bolinao	1									
Cabuyao		Road	Barangay		OLP - ONE LANE PASSABLE	28 July 2023	03:00 pm			Landslide (Rain-Induced)(Conducted Clearing operations)
ILOCOS SUR	95									
Alilem	2									
Tuklaw-Dalawa		Road	Barangay		PATV - PASSABLE ALL TYPES VEHICLES	25 July 2023	09:00 am	25 July 2023	08:26 am	Due to landslide
Poblacion		Bridge	City/Municipality		PATV - PASSABLE ALL TYPES VEHICLES	26 July 2023	08:45 am	26 July 2023	06:47 am	Due to Swollen creek
Sigay	5									
Sigay-Salcedo road		Road	Barangay		NPATV - NOT PASSABLE ALL TYPES VEHICLES			25 July 2023	01:30 pm	Due to overflowing of Buaya river
Dagdag Road, San elias		Road	Barangay		NPATV - NOT PASSABLE ALL TYPES VEHICLES			25 July 2023	07:40 pm	Due to overflowing of Dagdag river
Lusbutan boxculvert (San Ramon-San elias Boundary)		Bridge	City/Municipality		NPATV - NOT PASSABLE ALL TYPES VEHICLES			26 July 2023	06:30 am	Due to Overflowing if Lusbutan river
Tikem Road, Abaccan		Road	City/Municipality		NPATV - NOT PASSABLE ALL TYPES VEHICLES			26 July 2023	06:00 am	Due to Overflowing Sigay River

REGION PROVINCE CITY /MUNICIPALITY BARANGAY		TYPE	CLASSIFICATION	ROAD SECTION/BRIDGE	STATUS	DATE REPORTED (passable)	TIME REPORTED (passable)	DATE REPORTED (not passable)	TIME REPORTED (not passable)	REMARKS
Lus-ok pipe culvert (Sigay-G. Del Pilar Boundary)		Bridge	City/Municipality		NPATV - NOT PASSABLE ALL TYPES VEHICLES			25 July 2023	11:00 pm	Due to Overflowing Buaya River
Burgos	1									
Mapanit to Lidlidda		Road	Barangay		NPATV - NOT PASSABLE ALL TYPES VEHICLES			25 July 2023	08:32 pm	Due to overflowingg Burgos-Sta Maria river
Sinait	1									
Namnama- Purag road		Road	Barangay		OLP - ONE LANE PASSABLE	26 July 2023	12:20 am	25 July 2023	07:20 pm	Due to fallen mango tree.
Narvacan	3									
San Pablo-Narvacan-Nagbukel Road		Road	Barangay		NPATV - NOT PASSABLE ALL TYPES VEHICLES	26 July 2023	07:30 am	25 July 2023	10:45 pm	Due to fallen tree
Bulanos		Road	Barangay		PATV - PASSABLE ALL TYPES VEHICLES	25 July 2023	08:24 pm	25 July 2023	08:00 pm	Due to fallen tree.Immediately cast clearing operation.
Margaay		Road	National (primary)		PATV - PASSABLE ALL TYPES VEHICLES	26 July 2023	06:11 am	26 July 2023	05:17 am	Due to fallen tree.Immediately cast clearing operation.
Sugpon	5									
Sugpon-Castro Access Road		Road	Barangay		NPATV - NOT PASSABLE ALL TYPES VEHICLES			25 July 2023	10:00 pm	Due to swelling and strong current of water in creeks.
Balbalayanggoing to Danac, Sugpon		Road	Barangay		NPATV - NOT PASSABLE ALL TYPES VEHICLES			25 July 2023	07:45 pm	Due to fallen and uprooted trees and debris scattered along the road.
Tuyeng-Danac FMR		Road	Barangay		NPATV - NOT PASSABLE ALL TYPES VEHICLES			27 July 2023	11:00 am	
Along the road (Eastern portion) going to Sugpon National High School		Road	Barangay		NPATV - NOT PASSABLE ALL TYPES VEHICLES			25 July 2023		Landslide along the road (Eastern portion) going to Sugpon National High School.
Barangay Caoayan		Road	Barangay		OLP - ONE LANE PASSABLE	27 July 2023	11:00 am	26 July 2023	08:00 am	Landslide near Residential Building
San Esteban	1									

REGION PROVINCE CITY /MUNICIPALITY BARANGAY		TYPE	CLASSIFICATION	ROAD SECTION/BRIDGE	STATUS	DATE REPORTED (passable)	TIME REPORTED (passable)	DATE REPORTED (not passable)	TIME REPORTED (not passable)	REMARKS
San Pablo		Road	Barangay		PATV - PASSABLE ALL TYPES VEHICLES	26 July 2023	03:00 am	26 July 2023	02:22 am	Due to fallen narra tree
Cabugao	1									
		Road	Barangay		NPATV - NOT PASSABLE ALL TYPES VEHICLES			26 July 2023	05:25 am	Due to fallen acacia tree
Suyo	13									
Sitio Kiblongan, Barangay Uso		Road	Barangay		PATV - PASSABLE ALL TYPES VEHICLES	27 July 2023	11:00 pm	26 July 2023	08:30 am	
Man-Atong		Road	National (primary)	K0341+850	OLP - ONE LANE PASSABLE	28 July 2023				
Man-Atong		Road	National (primary)	K0342+300	OLP - ONE LANE PASSABLE	28 July 2023				
Man-Atong		Road	National (primary)	K0342+400	OLP - ONE LANE PASSABLE	28 July 2023				
Man-Atong		Road	National (primary)	K0342+800	OLP - ONE LANE PASSABLE	28 July 2023				
Man-Atong		Road	National (primary)	K0344+950	OLP - ONE LANE PASSABLE	28 July 2023				
Man-Atong		Road	National (primary)	K0352+400	OLP - ONE LANE PASSABLE	28 July 2023				
Man-Atong		Road	National (primary)	K0353+550	OLP - ONE LANE PASSABLE	28 July 2023				
Man-Atong		Road	National (primary)	K0354+850	OLP - ONE LANE PASSABLE	28 July 2023				
Man-Atong		Road	National (primary)	K0355+000	OLP - ONE LANE PASSABLE	28 July 2023				
Man-Atong		Road	National (primary)	K0355+900	OLP - ONE LANE PASSABLE	28 July 2023				
Man-Atong		Road	National (primary)	K0356+300	OLP - ONE LANE PASSABLE	28 July 2023				
Man-Atong		Road	National (primary)	K0356+500	OLP - ONE LANE PASSABLE	28 July 2023				
San Vicente	5									
Baliw-Pudoc Norte Road		Road	Barangay		NPATV - NOT PASSABLE ALL TYPES VEHICLES			26 July 2023	03:00 pm	Due to flooding

REGION PROVINCE CITY /MUNICIPALITY BARANGAY		TYPE	CLASSIFICATION	ROAD SECTION/BRIDGE	STATUS	DATE REPORTED (passable)	TIME REPORTED (passable)	DATE REPORTED (not passable)	TIME REPORTED (not passable)	REMARKS
Baldi-Pudoc Norte Road		Road	Barangay		NPATV - NOT PASSABLE ALL TYPES VEHICLES			26 July 2023	03:00 pm	
Bayubay Norte- Busiing Road		Road	Barangay		NPATV - NOT PASSABLE ALL TYPES VEHICLES			26 July 2023	03:00 pm	
Poblacion		Road	Barangay		NPATV - NOT PASSABLE ALL TYPES VEHICLES			26 July 2023	03:00 pm	
Bayubay Norte		Road	Barangay		NPATV - NOT PASSABLE ALL TYPES VEHICLES			26 July 2023	03:00 pm	
Nagbukel	1									
Mapisi, Casilagan, Laping		Road	City/Municipality		NPLV - NOT PASSABLE LIGHT VEHICLES			26 July 2023	12:00 am	
San Emilio	8									
		Road	City/Municipality		NPATV - NOT PASSABLE ALL TYPES VEHICLES			27 July 2023	04:00 pm	
		Road	City/Municipality		NPATV - NOT PASSABLE ALL TYPES VEHICLES			27 July 2023		
San Emilio-Lidlidda		Road	City/Municipality		PATV - PASSABLE ALL TYPES VEHICLES	26 July 2023	07:15 am	26 July 2023	06:30 am	
		Road	City/Municipality		PATV - PASSABLE ALL TYPES VEHICLES			26 July 2023		
Matabuey		Road	Barangay		NPLV - NOT PASSABLE LIGHT VEHICLES			26 July 2023	01:30 pm	Landslide (Rain-Induced)(Temporary isolated)/Negative Communication
Sibsibbu		Road	Barangay		NPLV - NOT PASSABLE LIGHT VEHICLES			26 July 2023	01:30 pm	Landslide (Rain-Induced)(Temporary isolated)/Negative Communication
Kalumsing		Road	Barangay		NPLV - NOT PASSABLE LIGHT VEHICLES			26 July 2023	01:30 pm	Landslide (Rain-Induced)(Temporary isolated))

REGION PROVINCE CITY /MUNICIPALITY BARANGAY		TYPE	CLASSIFICATION	ROAD SECTION/BRIDGE	STATUS	DATE REPORTED (passable)	TIME REPORTED (passable)	DATE REPORTED (not passable)	TIME REPORTED (not passable)	REMARKS
Masiosioay		Road	Barangay		NPATV - NOT PASSABLE ALL TYPES VEHICLES			27 July 2023		Landslide (Rain-Induced)(Temporary isolated
Lidlidda	9									
Spillway		Road	City/Municipality		PATV - PASSABLE ALL TYPES VEHICLES	26 July 2023	07:20 am	25 July 2023	12:20 am	
San Vicente		Bridge	City/Municipality		PATV - PASSABLE ALL TYPES VEHICLES	26 July 2023	10:00 am	26 July 2023	06:00 am	
Labut		Road	City/Municipality		PATV - PASSABLE ALL TYPES VEHICLES	26 July 2023	08:00 am	26 July 2023	06:00 am	
Labut		Road	City/Municipality		PATV - PASSABLE ALL TYPES VEHICLES	26 February 0023	04:00 pm	26 July 2023	04:00 pm	
Bequi		Road	City/Municipality		PATV - PASSABLE ALL TYPES VEHICLES	27 July 2023	10:00 am	26 July 2023	03:00 pm	
San Vicente		Bridge	City/Municipality		NPLV - NOT PASSABLE LIGHT VEHICLES			26 July 2023	03:00 am	On-Going Clearing Operation
Nearby Lidlidda- San Emilio Arc		Road	Barangay		NPATV - NOT PASSABLE ALL TYPES VEHICLES			26 July 2023	08:00 am	Road blockage due to fallen tree nearby Lidlidda- San Emilio Arc (On-Going Clearing Operation)
Nearby Bequi-Walin Bridge		Road	Barangay		NPATV - NOT PASSABLE ALL TYPES VEHICLES			26 July 2023	11:00 am	Landslide (Rain-Induced)On-Going Clearing Operation
Nearby BBM building		Road	Barangay		NPLV - NOT PASSABLE LIGHT VEHICLES			26 July 2023	08:00 am	Road blockage due to fallen tree (On-Going Clearing Operation)
Quirino (Angkaki)	3									
Poblacion-Cayus		Road	City/Municipality	Spillway	NPATV - NOT PASSABLE ALL TYPES VEHICLES			25 July 2023	09:30 am	

REGION PROVINCE CITY /MUNICIPALITY BARANGAY		TYPE	CLASSIFICATION	ROAD SECTION/BRIDGE	STATUS	DATE REPORTED (passable)	TIME REPORTED (passable)	DATE REPORTED (not passable)	TIME REPORTED (not passable)	REMARKS
Quirino-Pandan		Bridge	City/Municipality	Quirino-Pandan Bridge	NPATV - NOT PASSABLE ALL TYPES VEHICLES			27 July 2023		scoured brudge abutment A and B
Cayos		Road	National (primary)	K0387+750 - K0388+500	OLP - ONE LANE PASSABLE	28 July 2023				
Candon	1									
Palacpac		Road	City/Municipality		PATV - PASSABLE ALL TYPES VEHICLES	27 July 2023	11:47 am	26 July 2023		
Galimuyod	3									
Kilang		Road	City/Municipality		PTLV - PASSABLE TO LIGHT VEHICLES	27 July 2023	10:00 am	26 July 2023	07:00 am	
Kilang-Baracbac		Road	City/Municipality		OLP - ONE LANE PASSABLE	29 July 2023	10:00 am	26 July 2023	07:00 am	
Baracbac		Road	City/Municipality		OLP - ONE LANE PASSABLE	29 July 2023	10:00 am	26 July 2023	07:00 am	
Vigan	4									
Pantay-Daya		Bridge	City/Municipality	B02758LZ K0408+ 288-K0408+310,	NPATV - NOT PASSABLE ALL TYPES VEHICLES			27 July 2023		scoured brudge abutment B
		Bridge	City/Municipality	Vigan Bridge 1 B04226LZ	OLP - ONE LANE PASSABLE	27 July 2023				
		Bridge	City/Municipality	Vigan Bridge 2 B04227LZ	OLP - ONE LANE PASSABLE	27 July 2023				
		Bridge	City/Municipality	Roxas Bridge B04521LZ	NPATV - NOT PASSABLE ALL TYPES VEHICLES			31 July 2023		scoured brudge abutment A
Cervantes	29									
Malaya		Road	National (primary)	K0357+900	OLP - ONE LANE PASSABLE	28 July 2023				One Lane Passable to All types of Vehicle(as of July 28, 2023) -rockfall
Malaya		Road	National (primary)	K0359+120	OLP - ONE LANE PASSABLE	30 July 2023				One Lane Passable to All types of Vehicle(as of July 30, 2023) -landslide

REGION PROVINCE CITY /MUNICIPALITY BARANGAY		TYPE	CLASSIFICATION	ROAD SECTION/BRIDGE	STATUS	DATE REPORTED (passable)	TIME REPORTED (passable)	DATE REPORTED (not passable)	TIME REPORTED (not passable)	REMARKS
Malaya		Road	National (primary)	K0370+340	OLP - ONE LANE PASSABLE	29 July 2023				One Lane Passable to All types of Vehicle(as of July 29, 2023) -soil collapse
Malaya		Road	National (primary)	K0371+040	OLP - ONE LANE PASSABLE	29 July 2023				One Lane Passable to All types of Vehicle(as of July 29, 2023) -soil erosion
Malaya		Road	National (primary)	K0372+100	OLP - ONE LANE PASSABLE	29 July 2023				One Lane Passable to All types of Vehicle(as of July 29, 2023) -soil erosion
Malaya		Road	National (primary)	K0372+590	OLP - ONE LANE PASSABLE	29 July 2023				One Lane Passable to All types of Vehicle(as of July 29, 2023) -soil collapse
Malaya		Road	National (primary)	K0374+350	OLP - ONE LANE PASSABLE	29 July 2023				One Lane Passable to All types of Vehicle(as of July 29, 2023) -soil erosion
Malaya		Road	National (primary)	K0375+050	OLP - ONE LANE PASSABLE	29 July 2023				One Lane Passable to All types of Vehicle(as of July 29, 2023) -soil erosion
Malaya		Road	National (primary)	K0375+360	OLP - ONE LANE PASSABLE	29 July 2023				One Lane Passable to All types of Vehicle(as of July 29, 2023) -soil erosion
Malaya		Road	National (primary)	K0375+560	OLP - ONE LANE PASSABLE	29 July 2023				One Lane Passable to All types of Vehicle(as of July 29, 2023) -rockfall
Malaya		Road	National (primary)	K0375+700	OLP - ONE LANE PASSABLE	29 July 2023				One Lane Passable to All types of Vehicle(as of July 29, 2023) -rockfall
Malaya		Road	National (primary)	K0376+120	OLP - ONE LANE PASSABLE	29 July 2023				One Lane Passable to All types of Vehicle(as of July 29, 2023) -landslide

REGION PROVINCE CITY /MUNICIPALITY BARANGAY		TYPE	CLASSIFICATION	ROAD SECTION/BRIDGE	STATUS	DATE REPORTED (passable)	TIME REPORTED (passable)	DATE REPORTED (not passable)	TIME REPORTED (not passable)	REMARKS
Malaya		Road	National (primary)	K0376+790	OLP - ONE LANE PASSABLE	29 July 2023				One Lane Passable to All types of Vehicle(as of July 29, 2023) -soil erosion
Malaya		Road	National (primary)	K0376+900	OLP - ONE LANE PASSABLE	29 July 2023				One Lane Passable to All types of Vehicle(as of July 29, 2023) -rockfall
Malaya		Road	National (primary)	K0377+400	OLP - ONE LANE PASSABLE	29 July 2023				One Lane Passable to All types of Vehicle(as of July 29, 2023) - soil erosion
Malaya		Road	National (primary)	K0377+440	OLP - ONE LANE PASSABLE	29 July 2023				One Lane Passable to All types of Vehicle(as of July 29, 2023) -Landslide
Aluling		Road	National (primary)	K0387+000	OLP - ONE LANE PASSABLE	26 July 2023				One Lane Passable to All types of Vehicle(as of July 29, 2023) -Rockslide
Comillas		Road	National (primary)	K0390+220	OLP - ONE LANE PASSABLE	29 July 2023				One Lane Passable to All types of Vehicle(as of July 29, 2023) -soil erosion
Comillas		Road	National (primary)	K0390+730	OLP - ONE LANE PASSABLE	29 July 2023				One Lane Passable to All types of Vehicle(as of July 29, 2023) -soil erosion
Comillas		Road	National (primary)	K0391+200	OLP - ONE LANE PASSABLE	29 July 2023				One Lane Passable to All types of Vehicle(as of July 29, 2023) -soil erosion
Matibuey		Road	National (primary)	K0379+000	OLP - ONE LANE PASSABLE	27 July 2023				mudslide
Matibuey		Road	National (primary)	K0379+230	OLP - ONE LANE PASSABLE	27 July 2023				rockfall
Matibuey		Road	National (primary)	K0380+520	OLP - ONE LANE PASSABLE	27 July 2023				soil erosion
Matibuey		Road	National (primary)	K0381+200	OLP - ONE LANE PASSABLE	27 July 2023				fallen trees and landslide

REGION PROVINCE CITY /MUNICIPALITY BARANGAY		TYPE	CLASSIFICATION	ROAD SECTION/BRIDGE	STATUS	DATE REPORTED (passable)	TIME REPORTED (passable)	DATE REPORTED (not passable)	TIME REPORTED (not passable)	REMARKS
Matibuey		Road	National (primary)	K0381+270	OLP - ONE LANE PASSABLE	27 July 2023				soil collapse
Matibuey		Road	National (primary)	K0381+320	OLP - ONE LANE PASSABLE	27 July 2023				landslide
Matibuey		Road	National (primary)	K0381+700	OLP - ONE LANE PASSABLE	27 July 2023				soil erosion
Matibuey		Road	National (primary)	K0383+300	OLP - ONE LANE PASSABLE	27 July 2023				soil erosion
Rosario		Road	National (primary)	K0384+(-400)	OLP - ONE LANE PASSABLE	29 July 2023				road slip
REGION 2	39									
CAGAYAN	24									
Abulug	3									
San Julian		Road	Barangay	San Julian	PATV - PASSABLE ALL TYPES VEHICLES	28 July 2023	09:00 pm	26 July 2023		
Calog Sur		Road	Barangay		PATV - PASSABLE ALL TYPES VEHICLES	28 July 2023	09:00 pm	27 July 2023	02:00 pm	
		Road	National (primary)	Manila North Road, K0663+700- K0664+380, Calog Sur, Abulug, Cagayan	PATV - PASSABLE ALL TYPES VEHICLES	27 July 2023	02:30 pm	26 July 2023	03:00 am	
Peñablanca	5									
Manga		Bridge	Barangay	Nattallag Bridge	PATV - PASSABLE ALL TYPES VEHICLES	26 July 2023	10:00 am	25 July 2023	12:43 pm	
San Roque (Litto)		Bridge		San Roque to Sisim Bridge	PATV - PASSABLE ALL TYPES VEHICLES	26 July 2023	10:00 am	25 July 2023	06:00 pm	
Sisim		Bridge		Bridge at brgy Sisim between Zone 6 and Zone 7	PATV - PASSABLE ALL TYPES VEHICLES	26 July 2023	10:00 am	25 July 2023	03:40 pm	
Sisim		Bridge		SISIM DETOUR BRIDGE	PATV - PASSABLE ALL TYPES VEHICLES	26 July 2023	10:00 am	25 July 2023	04:21 pm	

REGION PROVINCE CITY /MUNICIPALITY BARANGAY		TYPE	CLASSIFICATION	ROAD SECTION/BRIDGE	STATUS	DATE REPORTED (passable)	TIME REPORTED (passable)	DATE REPORTED (not passable)	TIME REPORTED (not passable)	REMARKS
Sisim		Bridge		SISIM TO BUGATAY BRIDGE	PATV - PASSABLE ALL TYPES VEHICLES	26 July 2023	10:00 am	25 July 2023	06:00 pm	
Lal-lo	1									
Cagoran		Road	Provincial	Road going to Sta Teresa	PATV - PASSABLE ALL TYPES VEHICLES	26 July 2023	02:00 pm	20 July 2023	01:00 pm	
Rizal	1									
Anungu		Road	City/Municipality		PTLV - PASSABLE TO LIGHT VEHICLES	26 July 2023				
Allacapan	4									
		Road		Bulo to Gaddangan Road	PATV - PASSABLE ALL TYPES VEHICLES	28 July 2023	09:13 am	27 July 2023	02:00 pm	
		Road		Pacac to Daan Illi Road	PATV - PASSABLE ALL TYPES VEHICLES	28 July 2023	09:13 am	27 July 2023	02:00 pm	
		Road		Capanikian Sur to Mapurao Road	PATV - PASSABLE ALL TYPES VEHICLES	28 July 2023	09:13 am	27 July 2023	02:00 pm	
		Road	Provincial	Capanikian Sur Zone 1 to 2	PATV - PASSABLE ALL TYPES VEHICLES	28 July 2023	09:13 am	27 July 2023	02:00 pm	
Baggao	2									
		Bridge		Bagunot Overflow Bridge	PTLV - PASSABLE TO LIGHT VEHICLES	27 July 2023	10:00 am	25 July 2023	03:00 pm	
		Bridge		San Isidro-Taytay Bridge	PTLV - PASSABLE TO LIGHT VEHICLES	27 July 2023	10:00 am	25 July 2023	03:00 pm	
Ballesteros	1									
Nararagan		Bridge	Barangay	Nararagan Foot Bridge	PATV - PASSABLE ALL TYPES VEHICLES	28 July 2023	12:00 pm	27 July 2023	08:00 pm	
Gattaran	2									

REGION PROVINCE CITY /MUNICIPALITY BARANGAY		TYPE	CLASSIFICATION	ROAD SECTION/BRIDGE	STATUS	DATE REPORTED (passable)	TIME REPORTED (passable)	DATE REPORTED (not passable)	TIME REPORTED (not passable)	REMARKS
Piña Este		Bridge		Guzman Bridge	PATV - PASSABLE ALL TYPES VEHICLES	26 July 2023	08:00 am	25 July 2023	02:00 pm	
Mabuno		Bridge		Agnaoan Bridge (washed out approach)	PATV - PASSABLE ALL TYPES VEHICLES	28 July 2023	01:00 pm	25 July 2023	01:59 pm	
Pamplona	2									
Sitio Malubeg		Road	Barangay		PATV - PASSABLE ALL TYPES VEHICLES	28 July 2023	04:00 am	27 July 2023	06:00 am	
Sitio Patique		Road	Barangay		PATV - PASSABLE ALL TYPES VEHICLES	28 July 2023	01:00 pm	28 July 2023	06:00 am	
Piat	1									
		Bridge		Aquib Dugayng Bridge	PATV - PASSABLE ALL TYPES VEHICLES	27 July 2023	04:00 pm	26 July 2023	02:00 pm	
Solana	1									
Iraga		Road		Sitio Masin	PATV - PASSABLE ALL TYPES VEHICLES	30 July 2023		27 July 2023	09:00 am	
Tuao	1									
		Bridge		Magilling / Itawes Bridge	PATV - PASSABLE ALL TYPES VEHICLES	29 July 2023	02:20 pm	27 July 2023	06:59 am	
ISABELA	6									
Benito Soliven	1									
Maluno Sur		Bridge	Barangay		PATV - PASSABLE ALL TYPES VEHICLES	27 July 2023	05:45 am	25 July 2023	12:00 pm	
Cabagan	1									
Cansan		Bridge		CANSAN- BAGUTARI OVERFLOW BRIDGE	PATV - PASSABLE ALL TYPES VEHICLES	27 July 2023	05:45 am	25 July 2023	10:39 pm	
Ilagan	1									

REGION PROVINCE CITY /MUNICIPALITY BARANGAY		TYPE	CLASSIFICATION	ROAD SECTION/BRIDGE	STATUS	DATE REPORTED (passable)	TIME REPORTED (passable)	DATE REPORTED (not passable)	TIME REPORTED (not passable)	REMARKS
Baculod (Pob.)		Bridge	Barangay	Baculud Overflow bridge	PATV - PASSABLE ALL TYPES VEHICLES	27 July 2023	07:00 am	25 July 2023	08:24 pm	
San Pablo	2									
Annanuman		Bridge		Ballutu Bridge (Annanuman - Dalena)	PATV - PASSABLE ALL TYPES VEHICLES	27 July 2023	06:00 am	25 July 2023		
Simanu Sur		Bridge		Simanu Sur Bridge (Simanu Sur - Simanu Norte)	PATV - PASSABLE ALL TYPES VEHICLES	27 July 2023	06:00 am	25 July 2023		
Santa Maria	1									
		Bridge		SANTA MARIA- CABAGAN Overflow bridge	PATV - PASSABLE ALL TYPES VEHICLES	27 July 2023	05:00 am	25 July 2023	09:24 pm	
NUEVA VIZCAYA	9									
Ambaguio	2									
Napo		Road	City/Municipality	Pulpula and Makulangit Section	PTLV - PASSABLE TO LIGHT VEHICLES	26 July 2023		25 July 2023		
Poblacion		Road	City/Municipality	Laylaya Section	OLP - ONE LANE PASSABLE	25 July 2023	11:14 am	25 July 2023	06:25 am	
Santa Fe (Imugan)	1									
Imugan		Road	National (primary)	Nueva Vizcaya - Pangasinan Road	PTLV - PASSABLE TO LIGHT VEHICLES	25 July 2023	12:00 pm	24 July 2023	12:39 pm	
Aritao	2									
Canabuan		Bridge	City/Municipality	Canabuan Overflow Bridge	PATV - PASSABLE ALL TYPES VEHICLES	27 July 2023	09:30 am	26 July 2023		
Calititan		Bridge	City/Municipality		PATV - PASSABLE ALL TYPES VEHICLES	27 July 2023	09:21 am	26 July 2023		
Kasibu	2									
Pao		Road	City/Municipality		PATV - PASSABLE ALL TYPES VEHICLES	23 July 2023		26 July 2023		

REGION PROVINCE CITY /MUNICIPALITY BARANGAY		TYPE	CLASSIFICATION	ROAD SECTION/BRIDGE	STATUS	DATE REPORTED (passable)	TIME REPORTED (passable)	DATE REPORTED (not passable)	TIME REPORTED (not passable)	REMARKS
Kakiduguen		Road	City/Municipality		PATV - PASSABLE ALL TYPES VEHICLES	23 July 2023		26 July 2023		
Kayapa	1									
Besong		Road	Barangay		PTLV - PASSABLE TO LIGHT VEHICLES	29 July 2023	08:49 am	26 July 2023		
Alfonso Castañeda	1									
Lublub		Bridge	Barangay		PATV - PASSABLE ALL TYPES VEHICLES	30 July 2023		28 July 2023	06:00 am	
REGION 3	27									
BULACAN	7									
Guiguinto	2									
Manila North Road Barangay Wakas, Guiguinto, Bulacan		Road	City/Municipality	K0028 + 600 TO k0028 + 700 Manila North Road Barangay Wakas	PATV - PASSABLE ALL TYPES VEHICLES	30 July 2023	08:00 am	28 July 2023	08:00 am	
Manila North Road. Poblacion, Guiguinto, Bulacan		Road	City/Municipality	K0031 + 800 Manila North Road. Poblacion, Guiguinto, Bulacan	PATV - PASSABLE ALL TYPES VEHICLES	30 July 2023	08:00 am	28 July 2023	08:00 am	
Sta Maria	1									
Sta Maria-Norzagaray Road		Road	City/Municipality	K0036+000, Brgy. Caypombo Sect.	PATV - PASSABLE ALL TYPES VEHICLES	27 July 2023	07:00 am	25 July 2023	08:00 am	
Balagtas	1									
Pobalacion BALAGTAS (BIGAA), Bulacan		Road	City/Municipality	K0030+0400 to K0030+0700 Poblacion BALAGTAS (BIGAA), Bulacan	PATV - PASSABLE ALL TYPES VEHICLES	02 August 2023	08:00 am	28 July 2023	08:00 am	Continuous monitoring of affected infrastructure / Water Subsidied
Bocaue	1									
Wakas, Bocaue, Bulacan		Road	City/Municipality	K0028+0700 to K0028+0800 Wakas, BOCAUE, Bulacan	PATV - PASSABLE ALL TYPES VEHICLES	02 August 2023	08:00 am	28 July 2023	08:00 am	Continuous monitoring of affected infrastructure Installed warning signs and traffic / Flood Rain Water (0.25m depth)
Baliuag	1									

REGION PROVINCE CITY /MUNICIPALITY BARANGAY		TYPE	CLASSIFICATION	ROAD SECTION/BRIDGE	STATUS	DATE REPORTED (passable)	TIME REPORTED (passable)	DATE REPORTED (not passable)	TIME REPORTED (not passable)	REMARKS
Makinabang, BALIUAG, Bulacan		Road	City/Municipality	K0045+0100 to K0045+0200 Makinabang, BALIUAG, Bulacan	PATV - PASSABLE ALL TYPES VEHICLES	02 August 2023	08:00 am	28 July 2023	08:00 am	Declogging of canals/waterways / Water Subsidied
City of Malolos	1									
Tikay, City of Malolos, Bulacan		Road	City/Municipality	K0037+(0400) to K0037+0050 Tikay, CITY of MALOLOS, Bulacan	PATV - PASSABLE ALL TYPES VEHICLES	30 July 2023	05:00 am	29 July 2023	08:00 am	Continous Monitoring
PAMPANGA	17									
San Luis	3									
San Isidro		Road	City/Municipality	K066+300+K0067 +000	PTLV - PASSABLE TO LIGHT VEHICLES	02 August 2023		30 July 2023	08:00 am	
Sta. Monica		Road	City/Municipality	K0069+700 - K0069+800	PATV - PASSABLE ALL TYPES VEHICLES	08 August 2023		30 July 2023	08:00 am	Continuous Monitoring / Flood Rain Water (0.30m - 0.50m depth) / Limited Access
Sta. Monica		Road	City/Municipality	Caniupan Bridge #1 (K0068+049)	PTLV - PASSABLE TO LIGHT VEHICLES	07 August 2023		05 August 2023	08:00 am	Continuous Monitoring / On- going construction of Caniupan Bridge 1, detour road is currently closed to all types of vehicles due to flood water present in the said structure
Candaba	5									
Brgy. Paralaya & Brgy. Magumbali		Road	City/Municipality	K0072+000 - K0076+000	NPLV - NOT PASSABLE LIGHT VEHICLES			28 July 2023	08:00 am	Continuous Monitoring / On- going construction of Caniupan Bridge 1, detour road is currently closed to all types of vehicles due to flood water present in the said structure
San Agustin		Road	City/Municipality	K0068+450 - K0069+300	NPLV - NOT PASSABLE LIGHT VEHICLES			30 July 2023	08:00 am	Continuous Monitoring / Flood Rain Water (0.20m - 1.0m depth)

REGION PROVINCE CITY /MUNICIPALITY BARANGAY		TYPE	CLASSIFICATION	ROAD SECTION/BRIDGE	STATUS	DATE REPORTED (passable)	TIME REPORTED (passable)	DATE REPORTED (not passable)	TIME REPORTED (not passable)	REMARKS
Palagui		Road	City/Municipality	K0064+500 - K0066+200	NPLV - NOT PASSABLE LIGHT VEHICLES			30 July 2023	08:00 am	Continuous Monitoring / Flood Rain Water (0.20m - 0.60m depth) / Limited Access
Brgy. Paralaya		Road	City/Municipality	K0074+850 - K0075+100	PATV - PASSABLE ALL TYPES VEHICLES	07 August 2023		28 July 2023		Continuous Monitoring
Brgy. Paralaya		Road	City/Municipality	K0073+800 - K0074+000	PATV - PASSABLE ALL TYPES VEHICLES	07 August 2023		28 August 2023		Continuous Monitoring
Macabebe	2									
Tacasan		Road	City/Municipality	K0072+000 - K0072+450	PATV - PASSABLE ALL TYPES VEHICLES	07 August 2023		29 July 2023	08:00 am	Continuous Monitoring / Flood Rain Water (Continuous Monitoring / Flood Rain Water (0.30m - 0.35m depth) / Limited Access
San Gabriel		Road	City/Municipality	K0060+000 - K0061+500 Intermittent Sect.	NPATV - NOT PASSABLE ALL TYPES VEHICLES			28 July 2023	08:00 am	Continuous Monitoring / Flood Rain Water (0.45m - 0.80m depth)
Minalin	3									
Sta Rita		Road	City/Municipality	K0068+(-800) - K0068+(-550)	PATV - PASSABLE ALL TYPES VEHICLES	08 August 2023		30 July 2023	08:00 am	Continuous Monitoring / Flood Rain Water (0.40m - 0.45m depth) / Limited Access / Flood Rain Water (0.10m - 0.20m depth)
Sta Catalina		Road	City/Municipality	K0070+200 - K0071+700	NPLV - NOT PASSABLE LIGHT VEHICLES			01 August 2023	08:00 am	Continuous Monitoring / Flood Rain Water (0.30m - 0.50m depth) / Limited Access
Minalin		Road	City/Municipality	K0068+(-850) - K0068+(-700)	PATV - PASSABLE ALL TYPES VEHICLES	07 August 2023		28 July 2023	08:00 am	Continuous Monitoring
Sto Tomas	1									

REGION PROVINCE CITY /MUNICIPALITY BARANGAY		TYPE	CLASSIFICATION	ROAD SECTION/BRIDGE	STATUS	DATE REPORTED (passable)	TIME REPORTED (passable)	DATE REPORTED (not passable)	TIME REPORTED (not passable)	REMARKS
San Vicente		Road	City/Municipality	K0065+800 - K0066+500	PATV - PASSABLE ALL TYPES VEHICLES	07 August 2023		01 August 2023	08:00 am	Continuous Monitoring / Flood Rain Water (0.20m - 0.30m depth) / Limited Access
San Simon	1									
San Miguel		Road	City/Municipality	K0061+400-K0065 +000	PATV - PASSABLE ALL TYPES VEHICLES	07 August 2023		01 August 2023	08:00 am	Continuous Monitoring / Flood Rain Water (0.40m - 0.50m depth) / Limited Access
Santa Ana	2									
San Agustin		Road	City/Municipality	K0058 555 - K0076+464	PATV - PASSABLE ALL TYPES VEHICLES	07 August 2023		28 July 2023	08:00 am	Continuous Monitoring
San Agustin		Road	City/Municipality	(Chainage 000 - Chainage 100)	NPLV - NOT PASSABLE LIGHT VEHICLES			28 July 2023	08:00 am	Continuous Monitoring / Flood Rain Water (0.45m - 0.60m depth)
ZAMBALES	1									
Candelaria	1									
Yamot		Road	City/Municipality	Yamot Bridge Detour, K00241+336, Yamot, Candelaria, Zambales	PATV - PASSABLE ALL TYPES VEHICLES	07 August 2023		28 July 2023	08:00 am	Installing of Warning Signs and Continuous Monitoring / Yamot -Dampay- Binaballan Road
TARLAC	2									
Camiling	2									
Cacamilingan		Road	City/Municipality	Romulo Highway -K0157+800 - K0158+020 (Brgy. Cacamilingan sur, Camiling, Tarlac)	PATV - PASSABLE ALL TYPES VEHICLES	28 July 2023	11:00 am	25 July 2023		Continuous Monitoring
Sawat		Road	City/Municipality	K0167+700-K0168 +00, Sawat, Camiling, Tarlac Road	PATV - PASSABLE ALL TYPES VEHICLES	03 August 2023		29 July 2023		Frequent Monitoring, Installation of signages (warning sign) / Alternate Route: Camiling to Baymabang take Sinillan First- Canlag-Billad Road
CALABARZON	8									
CAVITE	5									

REGION PROVINCE CITY /MUNICIPALITY BARANGAY		TYPE	CLASSIFICATION	ROAD SECTION/BRIDGE	STATUS	DATE REPORTED (passable)	TIME REPORTED (passable)	DATE REPORTED (not passable)	TIME REPORTED (not passable)	REMARKS
Carmona	1									
Brgy. 11		Road		Sugar Road	PATV - PASSABLE ALL TYPES VEHICLES	26 July 2023		26 July 2023		- Road was block due to fallen trees. - Immediately cleared by the LGU.
Imus	1									
		Road		Malagasang 1 - Gentri Road	PATV - PASSABLE ALL TYPES VEHICLES	27 July 2023		27 July 2023		Road closed and Inaccessiible due to inundation of Ylang Ylang River but already passable the same date
Tagaytay	1									
San Jose		Road		Tagaytay- Taal Lake Road, K0058+410 and K0059+620, Brgy. San Jose, Tagaytay City, Cavite	PATV - PASSABLE ALL TYPES VEHICLES	25 July 2023	10:08 am	22 July 2023	11:00 am	- Soil erosion incident transpired in Purok Bukal Sitio Kaysakat. - Cavite 2nd DEO conducted the clearing operations. - Source: DPWH IV-A
Magallanes	1									
Tua		Bridge			PATV - PASSABLE ALL TYPES VEHICLES	27 July 2023	11:23 am	26 July 2023	02:50 pm	
General Emilio Aguinaldo	1									
Cast Lejos		Road			PATV - PASSABLE ALL TYPES VEHICLES	28 July 2023	04:00 pm	27 July 2023	04:30 pm	
LAGUNA	1									
Victoria	1									
Masapang		Road		Masapang	PATV - PASSABLE ALL TYPES VEHICLES	25 July 2023	08:23 pm	25 July 2023	11:05 pm	Due to fallen tree
BATANGAS	1									
Santo Tomas	1									

REGION PROVINCE CITY /MUNICIPALITY BARANGAY		TYPE	CLASSIFICATION	ROAD SECTION/BRIDGE	STATUS	DATE REPORTED (passable)	TIME REPORTED (passable)	DATE REPORTED (not passable)	TIME REPORTED (not passable)	REMARKS
San Luis		Road		San Luis - San Lucas Road	PATV - PASSABLE ALL TYPES VEHICLES	25 July 2023	04:00 pm	25 July 2023	02:00 pm	- An uprooted tree in close proximity to an electric post was uprooted causing its branches to entangle with the electric cables. - A team was dispatched to assess the situation and determine the extent of hazards and risks it poses to public safety, and remove the uprooted tree.
RIZAL	1									
Cardona	1									
Looc		Road		LLDA Road	PATV - PASSABLE ALL TYPES VEHICLES	24 July 2023		25 July 2023		
MIMAROPA	21									
OCCIDENTAL MINDORO	8									
Abra de Ilog	1									
Burgos		Road	National (primary)	Mindoro West Coastal Road, K0290+263 - K0290+320, Brgy. Burgos, Sablayan Occidental Mindoro	OLP - ONE LANE PASSABLE	25 July 2023				Collapse Roadway- half lane. Warning signs installed. Maintenance crew are onsite to monitor the area.
Calintaan	2									
		Bridge	City/Municipality	Anahawin Spillway	PATV - PASSABLE ALL TYPES VEHICLES	25 July 2023	01:00 pm	25 July 2023	09:00 am	Passable to all type of vehicles at 1:00PM.

REGION PROVINCE CITY /MUNICIPALITY BARANGAY		TYPE	CLASSIFICATION	ROAD SECTION/BRIDGE	STATUS	DATE REPORTED (passable)	TIME REPORTED (passable)	DATE REPORTED (not passable)	TIME REPORTED (not passable)	REMARKS
Poblacion		Road	National (primary)	Mindoro West Coastal Road K0273+275 - K0273+610, Brgy. Poblacion, Calintaan, Occidental Mindoro	OLP - ONE LANE PASSABLE	25 July 2023				- Road Slip; L=335 - One lane passable to all types of vehicles. - Roadslip was reported by the DEO at 4:00PM,, July 25, 2023. - Warning signs were installed on July 25, 2023, at 12:00NN. The maintenance crews are onsite to monitor the area.
Sablayan	1									
San Agustin		Road	National (primary)	Jct. MWCR (Labangan) - Murtha - Jct. Iriron Road, K0251+270 - K0251+320, Brgy. Batasan, San Jose, Mindoro Occidental	OLP - ONE LANE PASSABLE	25 July 2023				- Road Slip; L=50 m - One lane passable to all types of vehicles. - Roadslip was reported by the DEO at 4:00PM, July 25, 2023. - Warning signs were installed on July 25, 2023, at 12:00NN. The maintenance crews are onsite to monitor the area.
Magsaysay	3									
Poblacion		Road		Sta Teresa Road	PATV - PASSABLE ALL TYPES VEHICLES	26 July 2023	06:30 am	25 July 2023	10:30 pm	Not passable to all types of vehicles due to flood caused by heavy rainfall.
Gapasan to Purnaga		Bridge		Inangihan Bridge	PATV - PASSABLE ALL TYPES VEHICLES	26 July 2023	01:33 am	25 July 2023	09:30 pm	Not passable to all types of vehicles due to overflowed river.
Poblacion		Road		Sitio Malasin Barangay Poblacion Access Road	PATV - PASSABLE ALL TYPES VEHICLES	26 July 2023	07:30 am	27 July 2023		Due to flood.
San Jose	1									

REGION PROVINCE CITY /MUNICIPALITY BARANGAY		TYPE	CLASSIFICATION	ROAD SECTION/BRIDGE	STATUS	DATE REPORTED (passable)	TIME REPORTED (passable)	DATE REPORTED (not passable)	TIME REPORTED (not passable)	REMARKS
Batasan		Road	National (primary)	Jct. MWCR (Labangan) - Murtha - Jct. Iriron Road, K0251+270 - K0251+320, Brgy. Batasan, San Jose, Mindoro Occidental	OLP - ONE LANE PASSABLE	25 July 2023				One lane passable to all types of vehicles.Roadslip was reported by the DEO at 4:00PM, July 25, 2023. Warning signs were installed on July 25, 2023, at 12:00NN. The maintenance crews are still onsite to monitor the area.
ORIENTAL MINDORO	13									
Bulalacao (San Pedro)	1									
Campaasan		Road	National (primary)	Calapan South Road K0182+278, Brgy. Campaasan, Bulalacao, Oriental Mindoro	OLP - ONE LANE PASSABLE	25 July 2023		25 July 2023		One lane passable to heavy vehicle only as of 25 July 2023. Warning signs were installed on 3:00 PM 25 July 2023,. The maintenance crews are onsite to monitor the area and assisting the flow of traffic.
Naujan	3									
Andres Ylagan		Road	Provincial		PATV - PASSABLE ALL TYPES VEHICLES	29 July 2023	05:00 pm	26 July 2023	05:25 am	
Santiago		Road	Provincial		PATV - PASSABLE ALL TYPES VEHICLES	29 July 2023	05:00 pm	26 July 2023	09:22 pm	
Motoderazo		Road	Provincial		PATV - PASSABLE ALL TYPES VEHICLES	28 July 2023	10:00 am	26 July 2023	04:00 pm	
Baco	7									
Burbuli		Road	Barangay		PATV - PASSABLE ALL TYPES VEHICLES	28 July 2023	06:00 am	26 July 2023	04:00 pm	

REGION PROVINCE CITY /MUNICIPALITY BARANGAY		TYPE	CLASSIFICATION	ROAD SECTION/BRIDGE	STATUS	DATE REPORTED (passable)	TIME REPORTED (passable)	DATE REPORTED (not passable)	TIME REPORTED (not passable)	REMARKS
Sta Cruz		Road	Barangay		PATV - PASSABLE ALL TYPES VEHICLES	28 July 2023	06:00 am	26 July 2023	04:00 pm	
Alag		Road	Barangay	Sitio Catanagan	PATV - PASSABLE ALL TYPES VEHICLES	28 July 2023	06:00 am	26 July 2023	04:00 pm	
Alag		Road	National (primary)	Calapan North Road, K0017+600 to K0017+950, Brgy. Alag, Baco, Oriental Mindoro	PATV - PASSABLE ALL TYPES VEHICLES	27 July 2023	05:00 pm	27 July 2023		Flooding was reported by the DEO at 10:00 AM, July 27, 2023. The road section was reported passable to all types of vehicles at 5:00 PM on July 27, 2023. The maintenance crews are still on site to monitor the area.
Alag		Road	National (primary)	Calapan North Road K0018+900 to K0019+550, Brgy. Alag, Baco, Oriental Mindoro	PATV - PASSABLE ALL TYPES VEHICLES	27 July 2023	05:00 pm	27 July 2023		Flooding was reported by the DEO at 10:00 AM, July 27, 2023. The road section was reported passable to all types of vehicles at 5:00 PM on July 27, 2023. The maintenance crews are still on site to monitor the area.
Katwiran 1		Road	Barangay		PATV - PASSABLE ALL TYPES VEHICLES	28 July 2023	06:00 am	27 July 2023	03:30 pm	
Malapad		Road	Barangay		PATV - PASSABLE ALL TYPES VEHICLES	28 July 2023	06:00 am	27 July 2023	04:30 pm	
Calapan	2									

REGION PROVINCE CITY /MUNICIPALITY BARANGAY		TYPE	CLASSIFICATION	ROAD SECTION/BRIDGE	STATUS	DATE REPORTED (passable)	TIME REPORTED (passable)	DATE REPORTED (not passable)	TIME REPORTED (not passable)	REMARKS
Bucayao		Road	National (primary)	Calapan South Road, K0015+700- K0016+1100, Brgy. Bucayao, Calapan City, Oriental Mindor	PATV - PASSABLE ALL TYPES VEHICLES	27 July 2023	05:00 pm	27 July 2023		Flooding was reported by the DEO at 10:00 AM, July 27, 2023. The road section was reported passable to all types of vehicles at 5:00 PM on July 27, 2023. The maintenance crews are still on site to monitor the area.
Pinagsabangan II		Road	National (primary)	Calapan South Road, K0026+400- K0026+700, Brgy. Pinagsabangan II, Calapan City, Oriental Mindoro	PATV - PASSABLE ALL TYPES VEHICLES	27 July 2023	05:00 pm	27 July 2023		Flooding was reported by the DEO at 10:00 AM, July 27, 2023. The road section was reported passable to all types of vehicles at 5:00 PM on July 27, 2023. The maintenance crews are still on site to monitor the area.
REGION 5	10									
CAMARINES SUR	6									
Balatan	1									
Siramag-Luluasan		Road		Siramag-Luluasan Spillway	PATV - PASSABLE ALL TYPES VEHICLES	23 July 2023	03:00 am	22 July 2023	09:00 pm	
Del Gallego	1									
Mansalaya-Kinalangan		Road		Mansalaya- Kinalangan Spillway	PATV - PASSABLE ALL TYPES VEHICLES	25 July 2023	08:00 am	24 July 2023	07:20 am	
Buhi	2									
Sitio Penafrancia, Sagrada Familia		Road		Sitio Penafrancia, Sagrada Familia Spillway	PATV - PASSABLE ALL TYPES VEHICLES	25 July 2023	04:48 pm	23 July 2023	11:00 pm	
Sta. Justina-Salay		Road		Sta. Justina-Salay Spillway	PATV - PASSABLE ALL TYPES VEHICLES	25 July 2023	02:36 pm	24 July 2023	08:00 pm	

REGION PROVINCE CITY /MUNICIPALITY BARANGAY		TYPE	CLASSIFICATION	ROAD SECTION/BRIDGE	STATUS	DATE REPORTED (passable)	TIME REPORTED (passable)	DATE REPORTED (not passable)	TIME REPORTED (not passable)	REMARKS
Nabua	2									
Sta Elena		Road		Sta Elena Spillway	PATV - PASSABLE ALL TYPES VEHICLES	24 July 2023	09:00 pm	24 July 2023	07:26 am	
San Roque Madawon		Road		San Roque Madawon Spillway	PATV - PASSABLE ALL TYPES VEHICLES	26 July 2023	06:00 am	24 July 2023	07:26 am	
CATANDUANES	2									
Bato	1									
Brgy Pananaogan		Road		Brgy Pananaogan Rd	PATV - PASSABLE ALL TYPES VEHICLES	25 July 2023	04:00 pm	23 July 2023		
San Miguel	1									
Brgy Obo		Road		Brgy Obo Spillway	PATV - PASSABLE ALL TYPES VEHICLES	25 July 2023	04:00 pm	24 July 2023		
CAMARINES NORTE	2									
Labo	2									
Submakin		Road		Submakin Spillway	PATV - PASSABLE ALL TYPES VEHICLES	24 July 2023	04:00 pm	23 July 2023	09:00 pm	
Exciban		Road		Exciban Spillway	PATV - PASSABLE ALL TYPES VEHICLES	25 July 2023	06:00 am	23 July 2023	09:00 pm	
REGION 6	13									
ANTIQUE	6									
Laua-an	1									
Paliwan		Road	National (primary)	Paliwan	PATV - PASSABLE ALL TYPES VEHICLES	25 July 2023	10:30 am	24 July 2023	01:00 pm	the temporary access road in Paliwan bridge is now passable to all types of vehicle as per DPWH.
Sibalom	1									

REGION PROVINCE CITY /MUNICIPALITY BARANGAY		TYPE	CLASSIFICATION	ROAD SECTION/BRIDGE	STATUS	DATE REPORTED (passable)	TIME REPORTED (passable)	DATE REPORTED (not passable)	TIME REPORTED (not passable)	REMARKS
Egaña		Bridge	Barangay	Egana	PTLV - PASSABLE TO LIGHT VEHICLES	26 July 2023		24 July 2023		The status of the bridge is stable. Not passable to heavy vehicles
Patnongon	2									
Aureliana		Road	National (primary)	Patnongon	PATV - PASSABLE ALL TYPES VEHICLES	25 July 2023				A section of the National Highway located in Brgy. Aureliana was blocked by a fallen tree branch.
Tamayoc		Road	Provincial		PATV - PASSABLE ALL TYPES VEHICLES	26 July 2023		25 July 2023		
Valderrama	1									
Igmasandig		Road			PTLV - PASSABLE TO LIGHT VEHICLES	25 July 2023				Due to the heavy rains, road depression and cracks were noticed in the Igma sandig-Tigmamale road. The road is only passable to motorcycles.
Tibiao	1									
Sta. Ana		Road	National (primary)		PATV - PASSABLE ALL TYPES VEHICLES	27 July 2023	02:35 am	26 July 2023	05:45 pm	Clearing operations done; passable to all types of vehicles
NEGROS OCCIDENTAL	7									
Bacolod	4									
		Road	City/Municipality	Gaisano City Mall, Araneta Street	PATV - PASSABLE ALL TYPES VEHICLES	25 July 2023	06:00 pm	25 July 2023	11:00 am	Flood subsided as of 6:00 pm.
		Road	City/Municipality	Araneta- Magsaysay Streets	PATV - PASSABLE ALL TYPES VEHICLES	25 July 2023	06:00 pm	25 July 2023	11:00 am	Flood subsided as of 6:00 pm.
		Road	City/Municipality	Florenceville, Bangga LCC and Manville Royal, Araneta Streets	PATV - PASSABLE ALL TYPES VEHICLES	25 July 2023	06:00 pm	25 July 2023	11:00 am	Flood subsided as of 6:00 pm.

REGION PROVINCE CITY /MUNICIPALITY BARANGAY		TYPE	CLASSIFICATION	ROAD SECTION/BRIDGE	STATUS	DATE REPORTED (passable)	TIME REPORTED (passable)	DATE REPORTED (not passable)	TIME REPORTED (not passable)	REMARKS
		Road	City/Municipality	Bangga Tomaro, Araneta Street	PATV - PASSABLE ALL TYPES VEHICLES	25 July 2023	06:00 pm	25 July 2023	11:00 am	Flood subsided as of 6:00 pm.
Salvador Benedicto	2									
Pandanon		Road	National (primary)	K0042 + 0300 to K0042 + 0354 Brgy. Pandanon	PATV - PASSABLE ALL TYPES VEHICLES	27 July 2023	05:00 am	25 July 2023		OLP due to landslide; clearing operations is on- going
Brgy. Igmaya-an		Road		Prk, Cobra	NPATV - NOT PASSABLE ALL TYPES VEHICLES			25 July 2023	01:00 pm	conducting clearing operations
Candoni	1									
		Road	National (primary)	K0138+0500 to K0138+0521 Brgy. Gatuslao	PATV - PASSABLE ALL TYPES VEHICLES	27 July 2023	05:00 am	26 July 2023		OLP due to road slip; installed warning signs
REGION 8	8									
SOUTHERN LEYTE	1									
Sogod	1									
Brgy. Suba		Road	National (primary)	K1016+920	PATV - PASSABLE ALL TYPES VEHICLES	23 July 2023	06:00 am	23 July 2023	09:00 am	Rockfall was cleared as of 09:00 AM of July 23, 2023
SAMAR	7									
Calbayog	4									
Brgy. Malayog		Road	National (primary)	K0701+490 - K0701+565 (RS) Brgy. Malayog, Calbayog City	PATV - PASSABLE ALL TYPES VEHICLES	24 July 2023		24 July 2023		Collapsed Paved Shoulder and Slope Protection L= 75.00 L.m. Station previously reported on March 2, 2023 CHR; aggravated due to heavy rains caused by Typhoon Egay. 3 of 4 lanes passable to all types of vehicles

REGION PROVINCE CITY /MUNICIPALITY BARANGAY		TYPE	CLASSIFICATION	ROAD SECTION/BRIDGE	STATUS	DATE REPORTED (passable)	TIME REPORTED (passable)	DATE REPORTED (not passable)	TIME REPORTED (not passable)	REMARKS
Brgy. Bagacay		Road	National (primary)	K0735+460 - K0735+488 Brgy. Bagacay, Calbayog City	PATV - PASSABLE ALL TYPES VEHICLES	24 July 2023		24 July 2023		Road slip (hanging pavement, cave-in paved base) L=28.00 L.m. Station previously reported on January 5, 2023 LPA; aggravated due to heavy rains caused by Typhoon Egay, 3 of 4 lanes passable to all types of vehicles
Brgy. Pagbalikan		Road	National (primary)	K0730+100 -K0730+125 Brgy. Pagbalikan, Calbay og City	PATV - PASSABLE ALL TYPES VEHICLES	24 July 2023		24 July 2023		Collapsed Roadway-Half lane L=25.00 L.m. Station previously reported on January 5, 2023 LPA; aggravated due to heavy rains caused by Typhoon Egay. 2 of (4) lanes passable to all types of vehicles
Brgy. Pagbalikan		Road	National (primary)	K0730+400 -K0730+450 Brgy. Pagbalikan, Calbay og City	PATV - PASSABLE ALL TYPES VEHICLES	24 July 2023		24 July 2023		Collapsed Paved Shoulder and Slope Protection L= 50.00 L.m. Station previously reported on January 13, 2023 LPA; aggravated due to heavy rains caused by Typhoon Egay. 2 of (4) lanes passable to all types of vehicles
Santa Margarita	1									

REGION PROVINCE CITY /MUNICIPALITY BARANGAY		TYPE	CLASSIFICATION	ROAD SECTION/BRIDGE	STATUS	DATE REPORTED (passable)	TIME REPORTED (passable)	DATE REPORTED (not passable)	TIME REPORTED (not passable)	REMARKS
Brgy. Ilo		Road	National (primary)	K0752+816 - K0753+000 Brgy. Ilo, Sta, Margarita Samar	PATV - PASSABLE ALL TYPES VEHICLES	24 July 2023		24 July 2023		Collapsed Paved Shoulder and Slope Protection L=184.00 L.m, Station previously reported on March 2, 2023 CHR; aggravated due to heavy rains caused by Typhoon Egay, 3 of 4 lanes passable to all types of vehicles
Tarangnan	2									
Brgy. Palencia		Road	National (primary)	K0783+400 - K0783+590 LS Brgy. Palencia, Tarangnan Samar	PATV - PASSABLE ALL TYPES VEHICLES	24 July 2023		24 July 2023		Collapsed Roadway-Halfane Collapsed Paved Shoulder and Slope Protection L=190.00 L.m. Station previously reported on March 2, 2023 CHR; aggravated due to heavy rains caused by Typhoon Egay. 3 of 4 lanes passable to all types of vehicles
Brgy. Palencia		Road	National (primary)	K9784+150 - K0784+165 RS Brgy. Palencia, Tarangnan, Samar	PATV - PASSABLE ALL TYPES VEHICLES	24 July 2023		24 July 2023		Collapsed Paved Shoulder
REGION 12	10									
SULTAN KUDARAT	3									
Palimbang	3									
Namat		Road	National (primary)	Palimbang - Kalamansig	PATV - PASSABLE ALL TYPES VEHICLES	26 July 2023	08:00 am	24 July 2023	04:45 pm	Not passable due to Landslide/ Debris already cleared
Kidayan		Road	National (primary)	Palimbang - Kalamansig	PATV - PASSABLE ALL TYPES VEHICLES	26 July 2023	08:00 am	24 July 2023	04:45 pm	Not passable due to Totally damaged Box culvert/Already repaired
Wasag		Road	National (primary)	Palimbang - Kalamansig	PATV - PASSABLE ALL TYPES VEHICLES	26 July 2023	08:00 am	24 July 2023	04:45 pm	Not passable due to Landslide/ Debris already cleared

REGION PROVINCE CITY /MUNICIPALITY BARANGAY		TYPE	CLASSIFICATION	ROAD SECTION/BRIDGE	STATUS	DATE REPORTED (passable)	TIME REPORTED (passable)	DATE REPORTED (not passable)	TIME REPORTED (not passable)	REMARKS
COTABATO	7									
Alamada	7									
Dado		Road	Barangay	Sitio Teren-Teren- Barurao-Tukunan road	PATV - PASSABLE ALL TYPES VEHICLES	26 July 2023	09:00 am	25 July 2023	02:00 am	Not passable due to Landslide/ Debris already cleared
Barangiran		Bridge	Barangay	Sitio Lamuyon	PTLV - PASSABLE TO LIGHT VEHICLES	26 July 2023	09:00 am	25 July 2023	02:00 am	Hanging Bridge damage slope protection footbridge
Barangiran		Road	Barangay	Sition Tan ag	PATV - PASSABLE ALL TYPES VEHICLES	26 July 2023	09:00 am	25 July 2023	02:00 am	farm to market road Not passable due to landslideLandslide / Debris already cleared
Macabasa		Bridge	Barangay	Macabasa-Teren Teren	PTLV - PASSABLE TO LIGHT VEHICLES	25 July 2023	02:00 am			Wooden Bridge dis aligned partially damaged passable only to motorcycles
Dado		Bridge	Barangay	Rumayas Coco Bridge	PTLV - PASSABLE TO LIGHT VEHICLES	25 July 2023	02:00 am			totally damaged
Dado		Bridge	Barangay	Upper Palipayen Bridge	PTLV - PASSABLE TO LIGHT VEHICLES	25 July 2023	02:00 am			Partially damage
Dado		Road	Barangay	Masagana Culvert	PATV - PASSABLE ALL TYPES VEHICLES	25 July 2023	02:00 am			partially damage due to clogging/debris already cleared
CAR	355									
ABRA	6									
No breakdown	3									
		Road	National (secondary)	K0409+(-815) - K0490+070, Intermittent Sections	NPATV - NOT PASSABLE ALL TYPES VEHICLES			26 July 2023	06:30 am	Series of Soil Collapse; Fallen Trees
		Road	National (secondary)	K0387+(-957) - K0408+190, Intermittent Sections	PATV - PASSABLE ALL TYPES VEHICLES	26 July 2023	10:00 am	26 July 2023	06:30 am	Series of Soil Collapse; Fallen Trees
		Road	National (tertiary)	K0409 + (-890) - K0451+703, Intermittent Sections	NPATV - NOT PASSABLE ALL TYPES VEHICLES			26 July 2023	06:30 am	Series of Soil Collapse; Fallen Trees
San Quintin	1									

REGION PROVINCE CITY /MUNICIPALITY BARANGAY		TYPE	CLASSIFICATION	ROAD SECTION/BRIDGE	STATUS	DATE REPORTED (passable)	TIME REPORTED (passable)	DATE REPORTED (not passable)	TIME REPORTED (not passable)	REMARKS
Tangadan		Road	National (secondary)	K0387+(-500) - K0405+000, Palao, Bangued - Pidigan - Tangadan, San Quintin, Abra	OLP - ONE LANE PASSABLE	28 July 2023		26 July 2023	09:12 pm	Series of soil collapse and fallen trees
Danglas	2									
Cabaroan		Road	National (tertiary)	K0422+898 - K0422+903 Cabaroan, Danglas, Abra	OLP - ONE LANE PASSABLE	25 July 2023	10:10 am	25 July 2023		Collapsed Pavement
Nagaparan		Road	National (tertiary)	K0334+800, Nagaparan, Danglas, Abra	NPATV - NOT PASSABLE ALL TYPES VEHICLES			07 August 2023		Road cut
APAYAO	130									
Kabugao	32									
Lenneng		Road	National (tertiary)	K0591+960, Lenneng, Kabugao, Apayao	PATV - PASSABLE ALL TYPES VEHICLES	26 July 2023	09:55 am	26 July 2023		Fallen Tree
Badduat		Road	National (tertiary)	K0598+550, Badduat, Kabugao, Apayao	PATV - PASSABLE ALL TYPES VEHICLES	26 July 2023	09:55 am	26 July 2023		Fallen Tree
Badduat		Road	National (tertiary)	K0598+970, Badduat, Kabugao, Apayao	PATV - PASSABLE ALL TYPES VEHICLES	26 July 2023	09:55 am	26 July 2023		Fallen Tree
Badduat		Road	National (tertiary)	K0599+400, Badduat, Kabugao, Apayao	PATV - PASSABLE ALL TYPES VEHICLES	26 July 2023	09:55 am	26 July 2023		Fallen Tree
Poblacion		Road	National (tertiary)	K0604+850, Poblacion, Kabugao, Apayao	PATV - PASSABLE ALL TYPES VEHICLES	26 July 2023	09:55 am	26 July 2023		Fallen Tree
Malabanig		Road	National (primary)	K0606+930, Malabanig, Kabugao, Apayao, Apayao - Ilocos Norte Road	PATV - PASSABLE ALL TYPES VEHICLES	26 July 2023	02:55 pm	26 July 2023	10:50 am	Soil Collapse, Fallen Trees
Malabanig		Road	National (primary)	K0611+000, Malabanig, Kabugao, Apayao	OLP - ONE LANE PASSABLE	26 July 2023	09:00 am	26 July 2023		Soil Erosion
Madduang		Road	National (primary)	K0615+800, Madduang, Kabugao, Apayao	OLP - ONE LANE PASSABLE	29 July 2023		26 July 2023	09:15 am	Soil Erosion

REGION PROVINCE CITY /MUNICIPALITY BARANGAY		TYPE	CLASSIFICATION	ROAD SECTION/BRIDGE	STATUS	DATE REPORTED (passable)	TIME REPORTED (passable)	DATE REPORTED (not passable)	TIME REPORTED (not passable)	REMARKS
Bulu		Road	National (secondary)	K0607+200, Bulu, Kabugao, Apayao, Kabugao - Pudtol - Luna - Cagayan Boundary Road (Secondary Road)	PATV - PASSABLE ALL TYPES VEHICLES	26 July 2023		26 July 2023		Fallen Tree
Bulu		Road	National (secondary)	K0607+280, Bulu, Kabugao, Apayao, Kabugao - Pudtol - Luna - Cagayan Boundary Road (Secondary Road)	PATV - PASSABLE ALL TYPES VEHICLES	26 July 2023		26 July 2023		Fallen Tree
Bulu		Road	National (secondary)	K0611+100, Bulu, Kabugao, Apayao, Kabugao - Pudtol - Luna - Cagayan Boundary Road (Secondary Road)	PATV - PASSABLE ALL TYPES VEHICLES	26 July 2023		26 July 2023		Fallen Tree
Lenneng		Road	National (secondary)	K0586+350-K0586 +362, Lenneng, Kabugao, Apayao	OLP - ONE LANE PASSABLE	29 July 2023		29 July 2023		Damage Slope protection
Malabanig		Road	National (tertiary)	K0509+350 - K0509+370, Malabanig, Kabugao, Apayao	OLP - ONE LANE PASSABLE	20 July 2023		29 July 2023		Warning signs installed
Malabanig		Road	National (tertiary)	K0606+930, Malabanig, Kabugao, Apayao	PATV - PASSABLE ALL TYPES VEHICLES	26 July 2023	10:50 am	26 July 2023	02:55 pm	Soil Collapse
Musimut		Road	National (tertiary)	K0619+050, Musimut, Kabugao, Apayao	OLP - ONE LANE PASSABLE	28 July 2023	04:40 pm	27 July 2023	04:00 pm	Soil Erosion
Musimut		Road	National (tertiary)	K0619+220, Musimut, Kabugao, Apayao	OLP - ONE LANE PASSABLE	28 July 2023	04:40 pm	28 July 2023	09:00 am	Soil Erosion
Musimut		Road	National (tertiary)	K0619+290, Musimut, Kabugao, Apayao	OLP - ONE LANE PASSABLE	28 July 2023	04:40 pm	28 July 2023	09:00 am	Soil Collapse
Musimut		Road	National (tertiary)	K0619+500, Musimut, Kabugao, Apayao	OLP - ONE LANE PASSABLE	28 July 2023	04:40 pm	28 July 2023	09:00 am	Soil Collapse
Musimut		Road	National (tertiary)	K0619+750 Musimut, Kabugao, Apayao	OLP - ONE LANE PASSABLE	28 July 2023	04:40 pm	28 July 2023	09:00 am	Soil Collapse
Musimut		Road	National (tertiary)	K0620+120, Musimut, Kabugao, Apayao	OLP - ONE LANE PASSABLE	29 July 2023	12:10 pm	28 July 2023		Land slide

REGION PROVINCE CITY /MUNICIPALITY BARANGAY		TYPE	CLASSIFICATION	ROAD SECTION/BRIDGE	STATUS	DATE REPORTED (passable)	TIME REPORTED (passable)	DATE REPORTED (not passable)	TIME REPORTED (not passable)	REMARKS
Musimut		Road	National (tertiary)	K0620+900, Musimut, Kabugao, Apayao	OLP - ONE LANE PASSABLE	29 July 2023		29 July 2023		Damage Slope Protection
Musimut		Road	National (tertiary)	K0621+300,Musimut, Kabugao, Apayao	OLP - ONE LANE PASSABLE	29 July 2023	02:45 pm	29 July 2023		Soil Collapse
Madatag		Road	National (tertiary)	K0623+300,Madatag, Kabugao, Apayao	OLP - ONE LANE PASSABLE	30 July 2023	10:00 am	28 July 2023		Soil Collapse
Madatag		Road	National (tertiary)	K0623+600,Madatag, Kabugao, Apayao	OLP - ONE LANE PASSABLE	30 July 2023	10:50 am	28 July 2023		Soil Collapse
Madatag		Road	National (tertiary)	K0626+600, Madatag, Kabugao, Apayao	OLP - ONE LANE PASSABLE	29 July 2023		29 July 2023		
Dibagat		Road	National (tertiary)	K0630+500, Dibagat, Kabugao, Apayao	OLP - ONE LANE PASSABLE	02 August 2023	04:00 pm	28 July 2023	04:40 pm	Soil Collapse
Dibagat		Road	National (tertiary)	K0631+000,Dibagat, Kabugao, Apayao	OLP - ONE LANE PASSABLE	03 August 2023	03:25 pm	28 July 2023	04:40 pm	Soil Collapse
Dibagat		Road	National (tertiary)	K0633+550,Dibagat, Kabugao, Apayao	OLP - ONE LANE PASSABLE	02 August 2023	02:00 pm	28 July 2023	04:40 pm	Soil Collapse
Dibagat		Road	National (tertiary)	K0635+000,Dibagat, Kabugao, Apayao	OLP - ONE LANE PASSABLE	02 August 2023	10:00 am	28 July 2023	04:40 pm	Soil Collapse
Lenneng		Road	National (secondary)	K0591+500 - K0591+520, Lenneng, Kabugao,Apayao	OLP - ONE LANE PASSABLE	29 July 2023		29 July 2023		Damage Carriageway
Bolo		Road	National (secondary)	K0597+393 - K0597+456, Bolo, Kabugao,Apayao	OLP - ONE LANE PASSABLE	29 July 2023		29 July 2023		Damage Carriageway
Musimut		Road	National (tertiary)	K0621+900, Musimut, Kabugao, Apayao	OLP - ONE LANE PASSABLE	29 July 2023		29 July 2023		Soil erosion
Calanasan	90									
Sta. Elena		Road	National (tertiary)	K0631+050 - K0631+068, Sta. Elena, Calanasan, Apayao	OLP - ONE LANE PASSABLE	25 July 2023	09:38 am	25 July 2023		Road depression / sinking

REGION PROVINCE CITY /MUNICIPALITY BARANGAY		TYPE	CLASSIFICATION	ROAD SECTION/BRIDGE	STATUS	DATE REPORTED (passable)	TIME REPORTED (passable)	DATE REPORTED (not passable)	TIME REPORTED (not passable)	REMARKS
Eva		Road	National (tertiary)	K0657+700 - K0657+720, Eva, Calanasan, Apayao	PATV - PASSABLE ALL TYPES VEHICLES	03 August 2023		26 July 2023	09:50 am	Soil Collapse; Closed to traffic on July 26, 2023 at 09:50 AM but opened to traffic (one lane passable) at 12:30 PM and TWO LANES PASSABLE on August 03, 2023
Eva		Road	National (tertiary)	K0659+500 - K0659+530, Eva. Calanasan, Apayao	PATV - PASSABLE ALL TYPES VEHICLES	03 August 2023		26 July 2023	09:50 am	Soil Collapse; Closed to traffic on July 26, 2023 at 09:50 AM but opened to traffic (one lane passable) at 02:00 PM and TWO LANES PASSABLE on August 03, 2023
Eva		Road	National (tertiary)	K0661+200 - K0661+210, Eva, Calanasan, Apayao	PATV - PASSABLE ALL TYPES VEHICLES	02 August 2023	05:00 pm	26 July 2023	01:00 pm	Soil Collapse; Closed to traffic on July 26, 2023 01:00 PM but opened to traffic (one lane passable) at 03:00 PM and TWO LANES PASSABLE on August 02, 2023 at 05:00 PM
Eva		Road	National (tertiary)	K0662+550 - K0662+565, Eva, Calanasan, Apayao	PATV - PASSABLE ALL TYPES VEHICLES	02 August 2023	05:00 pm	26 July 2023	01:00 am	Soil Collapse; Closed to traffic on July 26, 2023 01:00 PM but opened to traffic (one lane passable) at 03:30 PM and TWO LANES PASSABLE on August 02, 2023 at 05:00 PM
Eva		Road	National (tertiary)	K0663+900 - K0663+940, Eva, Calanasan, Apayao	OLP - ONE LANE PASSABLE	27 July 2023		27 July 2023	10:00 am	Road Cut

REGION PROVINCE CITY /MUNICIPALITY BARANGAY		TYPE	CLASSIFICATION	ROAD SECTION/BRIDGE	STATUS	DATE REPORTED (passable)	TIME REPORTED (passable)	DATE REPORTED (not passable)	TIME REPORTED (not passable)	REMARKS
Eva		Road	National (tertiary)	K0664+000 - K0664+030, Eva, Calanasan, Apayao	PATV - PASSABLE ALL TYPES VEHICLES	02 August 2023	05:00 pm	27 July 2023	04:00 pm	Damaged Slope Protection; Road Slip; Closed to traffic on July 27, 2023 at 04:00 PM but opened to traffic (one lane passable) at 03:30 PM and TWO LANES PASSABLE on August 02, 2023 at 05:00 PM
Naguilian		Road	National (tertiary)	K0671+700, Makadig Section, Naguilian, Calanasan, Apayao	PATV - PASSABLE ALL TYPES VEHICLES	26 July 2023	01:15 pm	26 July 2023	06:50 am	Fallen Tree
Naguilian		Road	National (tertiary)	K0672+1300 - K0672+1350, Rabaw Section, Naguilian, Calanasan, Apayao	OLP - ONE LANE PASSABLE	26 July 2023		26 July 2023	06:50 am	Mudflow
Naguilian		Road	National (tertiary)	K0673+950 - K0673+960, Maharig Section, Naguilian, Calanasan, Apayao	OLP - ONE LANE PASSABLE	26 July 2023	06:50 am	26 July 2023		Soil Erosion
Naguilian		Road	National (tertiary)	K0677+200 - K0677+215, Naguilian, Calanasan, Apayao	OLP - ONE LANE PASSABLE	28 July 2023		27 July 2023	06:20 am	soil collapse
Naguilian		Road	National (tertiary)	K0678+800 - K0678+830, Naguilian, Calanasan, Apayao	OLP - ONE LANE PASSABLE	28 July 2023		26 July 2023	06:50 am	Soil Erosion
Naguilian		Road	National (tertiary)	K0683+240 - K0683+270, Naguilian, Calanasan, Apayao	OLP - ONE LANE PASSABLE	26 July 2023	12:30 pm	26 July 2023	06:50 am	Soil Erosion
Poblacion		Road	National (tertiary)	K0694+360 - K0694+375, Poblacion, Calanasan, Apayao	OLP - ONE LANE PASSABLE	26 July 2023	02:00 pm	26 July 2023	09:50 am	Soil Collapse

REGION PROVINCE CITY /MUNICIPALITY BARANGAY		TYPE	CLASSIFICATION	ROAD SECTION/BRIDGE	STATUS	DATE REPORTED (passable)	TIME REPORTED (passable)	DATE REPORTED (not passable)	TIME REPORTED (not passable)	REMARKS
Ferdinand		Road	National (secondary)	K0696+840 - K0696+870, Ferdinand, Calanasan, Apayao	OLP - ONE LANE PASSABLE	27 July 2023	09:00 am	26 July 2023	09:50 am	Soil Collapse
Ferdinand		Road	National (tertiary)	K0699+310 - K0699+330, Ferdinand, Calanasan, Apayao	OLP - ONE LANE PASSABLE	26 July 2023	05:30 pm	26 July 2023	09:50 am	Soil Collapse
Tanglagan		Road	National (tertiary)	K0619+190 - K0619+200, Tanglagan, Calanasan, Apayao	PATV - PASSABLE ALL TYPES VEHICLES	31 July 2023		26 July 2023		Soil Erosion
Parina		Road	National (tertiary)	K0620+500 - K0620+530, Parina, Calanasan, Apayao	PATV - PASSABLE ALL TYPES VEHICLES	03 August 2023		26 July 2023	01:15 pm	Soil Collapse; Closed to traffic on July 26, 2023 at 01:15 PM but opened to traffic (one lane passable) on July 27, 2023 at 07:00 AM and TWO LANES PASSABLE on August 03, 2023
Parina		Road	National (tertiary)	K0622+780 - K0622+810, Parina, Calanasan, Apayao	OLP - ONE LANE PASSABLE	27 July 2023	07:30 am	26 July 2023	12:30 pm	Soil Collapse
Tanglagan		Road	National (tertiary)	K0624+370 - K0624+3800,, Tanglagan, Calanasan, Apayao	PATV - PASSABLE ALL TYPES VEHICLES	31 July 2023	05:00 pm	26 July 2023	01:00 pm	Soil Erosion
Tanglagan		Road	National (tertiary)	K0624+500 - K0624+510, , Tanglagan, Calanasan, Apayao	PATV - PASSABLE ALL TYPES VEHICLES	31 July 2023	05:00 pm	26 July 2023	01:00 pm	Soil Erosion
Parina		Road	National (tertiary)	K0627+000 - K0627+010, Parina, Calanasan, Apayao	OLP - ONE LANE PASSABLE	26 July 2023	02:30 pm	26 July 2023	01:00 pm	Soil Erosion
Parina		Road	National (tertiary)	K0627+590 - K0627+600, Parina, Calanasan, Apayao	OLP - ONE LANE PASSABLE	26 July 2023	02:30 pm	26 July 2023	01:00 pm	Soil Erosion

REGION PROVINCE CITY /MUNICIPALITY BARANGAY		TYPE	CLASSIFICATION	ROAD SECTION/BRIDGE	STATUS	DATE REPORTED (passable)	TIME REPORTED (passable)	DATE REPORTED (not passable)	TIME REPORTED (not passable)	REMARKS
Tanglagan		Road	National (tertiary)	K0628+750 - K0628+765,, Tanglagan, Calanasan, Apayao	OLP - ONE LANE PASSABLE	26 July 2023	01:15 pm	26 July 2023	09:50 am	Soil Erosion
Sta. Elena		Road	National (tertiary)	K0634+430 - K0634+470, Sta. Elena, Calanasan, Apayao	OLP - ONE LANE PASSABLE	27 July 2023	10:05 am	27 July 2023		Road Slip
Eva		Road	National (tertiary)	K0639+650, K0639+680, Eva, Calanasan, Apayao	OLP - ONE LANE PASSABLE	27 July 2023	10:05 am	27 July 2023		Road Slip
Eva		Road	National (tertiary)	K0639+950, K0639+990, Eva, Calanasan, Apayao	OLP - ONE LANE PASSABLE	27 July 2023	10:05 am	27 July 2023		Road Slip
Naguilian		Road	National (tertiary)	K0688+350 - K0688+390, Naguilian, Calansan, Apayao	PATV - PASSABLE ALL TYPES VEHICLES	03 August 2023		27 July 2023	04:00 pm	Damaged Slope Protection; Road Slip Soil Collapse; Closed to traffic on July 27, 2023 at 04:00 PM but opened to traffic (one lane passable) on July 28, 2023 and TWO LANES PASSABLE on August 03, 2023
Naguilian		Road	National (tertiary)	K0688+650 - K0688+665, Naguilian, Calansan, Apayao	PATV - PASSABLE ALL TYPES VEHICLES	02 August 2023	05:00 pm	27 July 2023	04:00 pm	Damaged Slope Protection; Road Slip Soil Collapse; Closed to traffic on July 27, 2023 at 04:00 PM but opened to traffic (one lane passable) on July 28, 2023 and TWO LANES PASSABLE on August 02, 2023 at 05:00 PM
Naguilian		Road	National (tertiary)	K0688+920 - K0688+945, Naguilian, Calanasan, Apayao	OLP - ONE LANE PASSABLE	28 July 2023		27 July 2023	04:00 pm	Damaged Slope Protection; Road Slip

REGION PROVINCE CITY /MUNICIPALITY BARANGAY		TYPE	CLASSIFICATION	ROAD SECTION/BRIDGE	STATUS	DATE REPORTED (passable)	TIME REPORTED (passable)	DATE REPORTED (not passable)	TIME REPORTED (not passable)	REMARKS
Poblacion		Road	National (tertiary)	K0695+330 - K0695+360, Poblacion, Calanasan, Apayao	OLP - ONE LANE PASSABLE	28 July 2023		27 July 2023	10:05 am	Soil Collapse
Ferdinand		Road	National (tertiary)	K0697+000 - K0697+045, Ferdinand, Calanasan, Apayao	OLP - ONE LANE PASSABLE	30 July 2023	04:30 pm	27 July 2023	04:00 pm	Soil Collapse
Ferdinand		Road	National (tertiary)	K0697+650 - K0697+690, Ferdinand, Calanasan, Apayao	OLP - ONE LANE PASSABLE	30 July 2023	04:30 pm	27 July 2023	04:00 pm	Soil Collapse
Ferdinand		Road	National (tertiary)	K0698+430 - K0698+500, Ferdinand, Calanasan, Apayao	OLP - ONE LANE PASSABLE	30 July 2023	04:30 pm	27 July 2023	04:00 pm	Soil Collapse
Ferdinand		Road	National (tertiary)	K0698+910 - K0698+970, Ferdinand, Calanasan, Apayao	OLP - ONE LANE PASSABLE	30 July 2023	04:30 pm	27 July 2023	04:00 pm	Soil Collapse
Ferdinand		Road	National (tertiary)	K0699+230 - K0699+265, Ferdinand, Calanasan, Apayao	OLP - ONE LANE PASSABLE	30 July 2023	04:30 pm	27 July 2023	04:00 pm	Soil Collapse
Ferdinand		Road	National (tertiary)	K0699+870 - K0699+970, Ferdinand, Calanasan, Apayao	OLP - ONE LANE PASSABLE	30 July 2023	04:30 pm	27 July 2023	04:00 pm	Soil Collapse
Ferdinand		Road	National (tertiary)	K0700+720 - K0700+810, Ferdinand, Calanasan, Apayao	OLP - ONE LANE PASSABLE	01 August 2023		27 July 2023	04:00 pm	Soil Collapse
Ferdinand		Road	National (tertiary)	K0700+870 - K0700+940, Ferdinand, Calanasan, Apayao	OLP - ONE LANE PASSABLE	01 August 2023	04:30 pm	27 July 2023	04:00 pm	Soil Collapse
Ferdinand		Road	National (tertiary)	K0701+250 - K0701+400 Ferdinand, Calanasan, Apayao	OLP - ONE LANE PASSABLE	02 August 2023		27 July 2023	06:20 am	Soil Collapse

REGION PROVINCE CITY /MUNICIPALITY BARANGAY		TYPE	CLASSIFICATION	ROAD SECTION/BRIDGE	STATUS	DATE REPORTED (passable)	TIME REPORTED (passable)	DATE REPORTED (not passable)	TIME REPORTED (not passable)	REMARKS
Ninoy		Road	National (tertiary)	K0703+040 - K0703+080, Ninoy, Calanasan, Apayao	OLP - ONE LANE PASSABLE	03 August 2023		27 July 2023	06:20 am	Soil Collapse; Closed to traffic on July 27, 2023 at 06:20 AM but OPENED TO TRAFFIC (ONE LANE PASSABLE) on August 03, 2023
Ninoy		Road	National (tertiary)	K0702+900 - K0702+930, Ninoy, Calanasan, Apayao	OLP - ONE LANE PASSABLE	02 August 2023		27 July 2023	06:20 am	Soil Collapse; Closed to traffic on July 27, 2023 at 06:20 AM but OPENED TO TRAFFIC (ONE LANE PASSABLE) on August 02, 2023
Parina		Road	National (tertiary)	K0609+850 - K0609+875, Parina, Calanasan, Apayao	OLP - ONE LANE PASSABLE	27 July 2023	10:05 am	27 July 2023		Road Slip
Namaltugan		Road	National (tertiary)	K0637+300 - K0637+330, Nama ltugan, Calanasan, Apayao	OLP - ONE LANE PASSABLE	01 August 2023	04:30 pm	27 July 2023	10:05 am	Soil Collapse
Namaltugan		Road	National (tertiary)	K0649+400 - K0649+440, Nama ltugan, Calanasan, Apayao	OLP - ONE LANE PASSABLE	09 August 2023		28 July 2023	10:05 am	Soil Collapse
Ninoy		Road	National (tertiary)	K0707+740 - K0707+800, Ninoy, Calanasan, Apayao	OLP - ONE LANE PASSABLE	05 August 2023		27 July 2023	10:05 am	Road Slip; Soil Collapse; Damage reported on July 27, 2023 at 10:05AM Closed to traffic on July 29, 2023 but OPENED TO TRAFFIC (ONE LANE PASSABLE) on August 05, 2023
Tubungan		Road	National (tertiary)	K0655+100 - K0655+115, Tubungan, Calanasan, Apayao	OLP - ONE LANE PASSABLE	27 July 2023	10:05 am	27 July 2023		Road Slip

REGION PROVINCE CITY /MUNICIPALITY BARANGAY		TYPE	CLASSIFICATION	ROAD SECTION/BRIDGE	STATUS	DATE REPORTED (passable)	TIME REPORTED (passable)	DATE REPORTED (not passable)	TIME REPORTED (not passable)	REMARKS
Tubungan		Road	National (tertiary)	K0655+230 - K0655+250, Tubungan, Calanasan, Apayao	OLP - ONE LANE PASSABLE	27 July 2023	10:05 am	27 July 2023		Road Slip
Eva		Road	National (tertiary)	K0639+310 - K0639+336, Eva, Calanasan, Apayao	OLP - ONE LANE PASSABLE	02 August 2023		02 August 2023		Road Slip
Eva		Road	National (tertiary)	K0657+450 - K0657+500, Eva, Calanasan, Apayao	OLP - ONE LANE PASSABLE	28 July 2023	04:20 pm	28 July 2023	04:20 pm	Road Slip
Eva		Road	National (tertiary)	K0659+550 - K0659+595, Eva, Calanasan, Apayao	OLP - ONE LANE PASSABLE	28 July 2023	04:20 pm	28 July 2023	04:20 pm	Road Slip
Eva		Road	National (tertiary)	K0665+800 - K0665+823, Eva, Calanasan, Apayao	OLP - ONE LANE PASSABLE	28 July 2023		28 July 2023	04:20 pm	Road Slip
Eva		Road	National (tertiary)	K0666+850 - K0666+886, Eva, Calanasan, Apayao	OLP - ONE LANE PASSABLE	28 July 2023		28 July 2023	04:20 pm	Road Slip
Eva		Road	National (tertiary)	K0667+890 - K0667+917, Eva, Calanasan, Apayao	OLP - ONE LANE PASSABLE	28 July 2023		28 July 2023	04:20 pm	Road Slip
Naguilian		Road	National (tertiary)	K0672+1180 - K0672+1230 (Corrected from K0672+180 - K0672+210), Naguilian, Calanasan, Apayao	OLP - ONE LANE PASSABLE	28 July 2023		28 July 2023	04:20 pm	Road Slip
Naguilian		Road	National (tertiary)	K0673+640 - K0673+662, Naguilian, Calanasan, Apayao	OLP - ONE LANE PASSABLE	01 August 2023		01 August 2023		Road Slip
Naguilian		Road	National (tertiary)	K0673+1171-K067 3+1201, Brgy., Naguilian, Calanasan, Apayao	PATV - PASSABLE ALL TYPES VEHICLES	01 August 2023	04:00 pm	28 July 2023		Soil Collapse

REGION PROVINCE CITY /MUNICIPALITY BARANGAY		TYPE	CLASSIFICATION	ROAD SECTION/BRIDGE	STATUS	DATE REPORTED (passable)	TIME REPORTED (passable)	DATE REPORTED (not passable)	TIME REPORTED (not passable)	REMARKS
Naguilian		Road	National (tertiary)	K0674+700-K0674 +800, Brgy., Naguilian, Calanasan, Apayao	PATV - PASSABLE ALL TYPES VEHICLES	01 August 2023	04:00 pm	28 July 2023		Soil Collapse
Naguilian		Road	National (tertiary)	K0678+220-K0678 +240, Naguilian, Calanasan, Apayao	OLP - ONE LANE PASSABLE	29 July 2023		29 July 2023	06:20 am	Soil Collapse
Naguilian		Road	National (tertiary)	K0683+270 - K0683+570, Naguilian, Calanasan, Apayao	OLP - ONE LANE PASSABLE	29 July 2023		28 July 2023	06:20 am	Soil Collapse
Naguilian		Road	National (tertiary)	K0687+640 - K0687+666, Naguilian, Calansan, Apayao	PATV - PASSABLE ALL TYPES VEHICLES	02 August 2023	05:00 pm	01 August 2023		
Naguilian		Road	National (tertiary)	K0682+700-K0682 +735, Naguilian, Calanasan, Apayao	OLP - ONE LANE PASSABLE	29 July 2023	01:30 pm	29 July 2023	06:20 am	Damage Slope Protection
Ferdinand		Road	National (tertiary)	K0701+820 - K0701+865, Ferdinand, Calanasan, Apaya o	OLP - ONE LANE PASSABLE	02 August 2023		27 July 2023	06:20 am	Soil Collapse
Ferdinand		Road	National (tertiary)	K0701+890 - K0701+940, Ferdinand, Calanasan, Apaya o	OLP - ONE LANE PASSABLE	02 August 2023		27 July 2023	06:20 am	Soil Collapse
Ninoy		Road	National (tertiary)	K0704+600 - K0707+025, Intermittent Sections, Ninoy, Calanasan, Apayao	OLP - ONE LANE PASSABLE	04 August 2023		29 July 2023		Series of Soil Collapse;
Parina		Road	National (tertiary)	K0616+875 - K0616+945, Parina, Calanasan, Apayao	OLP - ONE LANE PASSABLE	28 July 2023		28 July 2023	04:20 pm	Road Slip
Namaltugan		Road	National (tertiary)	K0636+600 - K0636+630, Namaltugan, Calanasan, Apayao	OLP - ONE LANE PASSABLE	01 August 2023	04:30 pm	29 July 2023		Soil Collapse

REGION PROVINCE CITY /MUNICIPALITY BARANGAY		TYPE	CLASSIFICATION	ROAD SECTION/BRIDGE	STATUS	DATE REPORTED (passable)	TIME REPORTED (passable)	DATE REPORTED (not passable)	TIME REPORTED (not passable)	REMARKS
Namaltugan		Road	National (tertiary)	K0636+640 - K0636+700, Namaltugan, Calanasan, Apayao	OLP - ONE LANE PASSABLE	01 August 2023	04:30 pm	29 July 2023		Soil Collapse
Namaltugan		Road	National (tertiary)	K0640+100 - K0640+120, Namaltugan, Calanasan, Apayao	OLP - ONE LANE PASSABLE	01 August 2023	04:30 pm	29 July 2023		Soil Collapse
Namaltugan		Road	National (tertiary)	K0640+200 - K0640+280, Namaltugan, Calanasan, Apayao	OLP - ONE LANE PASSABLE	01 August 2023	04:30 pm	29 July 2023		Soil Collapse
Namaltugan		Road	National (tertiary)	K0641+300 - K0641+320, Namaltugan, Calanasan, Apayao	OLP - ONE LANE PASSABLE	01 August 2023	04:30 pm	29 July 2023		Soil Collapse
Namaltugan		Road	National (tertiary)	K0641+430 - K0641+460, Namaltugan, Calanasan, Apayao	OLP - ONE LANE PASSABLE	01 August 2023	04:30 pm	29 July 2023		Soil Collapse
Namaltugan		Road	National (tertiary)	K0641+640 - K0641+680, Namaltugan, Calanasan, Apayao	OLP - ONE LANE PASSABLE	31 July 2023	06:00 pm	29 July 2023		Soil Collapse
Namaltugan		Road	National (tertiary)	K0641+720 - K0641+730, Namaltugan, Calanasan, Apayao	OLP - ONE LANE PASSABLE	30 July 2023	11:00 am	29 July 2023		Soil Collapse
Namaltugan		Road	National (tertiary)	K0646+600 - K0646+630, Namaltugan, Calanasan, Apayao	OLP - ONE LANE PASSABLE	08 August 2023		28 July 2023		Soil Collapse
Namaltugan		Road	National (tertiary)	K0647+100 - K0647+140, Namaltugan, Calanasan, Apayao	OLP - ONE LANE PASSABLE	08 September 2023		28 July 2023		Soil Collapse; Closed to traffic on July 28, 2023 but OPENED TO TRAFFIC (ONE LANE PASSABLE) on August 08, 2023

REGION PROVINCE CITY /MUNICIPALITY BARANGAY		TYPE	CLASSIFICATION	ROAD SECTION/BRIDGE	STATUS	DATE REPORTED (passable)	TIME REPORTED (passable)	DATE REPORTED (not passable)	TIME REPORTED (not passable)	REMARKS
Namaltugan		Road	National (tertiary)	K0647+140 - K0647+163, Namaltugan, Calanasan, Apayao	OLP - ONE LANE PASSABLE	28 July 2023		28 July 2023	04:20 pm	Road Slip
Namaltugan		Road	National (tertiary)	K0647+970 - K0648+000, Namaltugan, Calanasan, Apayao	OLP - ONE LANE PASSABLE	09 August 2023		28 July 2023		Soil Collapse
Namaltugan		Road	National (tertiary)	K0649+300 - K0649+330, Namaltugan, Calanasan, Apayao	OLP - ONE LANE PASSABLE	09 August 2023		28 July 2023		Soil Collapse
Tubungan		Road	National (tertiary)	K0651+400 - K0651+445, Tubungan, Calanasan, Apayao	OLP - ONE LANE PASSABLE	28 July 2023		28 July 2023	04:20 pm	Road Slip
Tubungan		Road	National (tertiary)	K0652+300 - K0652+330, Tubungan, Calanasan, Apayao	OLP - ONE LANE PASSABLE	07 August 2023		28 July 2023		Soil Collapse
Tubungan		Road	National (tertiary)	K0654+000 - K0654+030, Tubungan, Calanasan, Apayao	OLP - ONE LANE PASSABLE	07 August 2023		28 July 2023		Soil Collapse
Butao		Road	National (tertiary)	K0654+200 - K0654+250, Butao, Calanasan, Apayao	OLP - ONE LANE PASSABLE	07 August 2023		28 July 2023		Soil Collapse
Butao		Road	National (tertiary)	K0655+950 - K0656+000, Butao, Calanasan, Apayao	OLP - ONE LANE PASSABLE	07 August 2023		28 July 2023		Soil Collapse
		Road	National (tertiary)	K0656+210 - K0667+940, Intermittent Sections, Calanasan, Apayao	OLP - ONE LANE PASSABLE	06 August 2023		29 July 2023		Series of Soil Collapse
Namaltugan		Road	National (tertiary)	K0717+690 - K0717+760, Namaltugan, Calanasan, Apayao	OLP - ONE LANE PASSABLE	04 August 2023		29 July 2023		Soil collapse

REGION PROVINCE CITY /MUNICIPALITY BARANGAY		TYPE	CLASSIFICATION	ROAD SECTION/BRIDGE	STATUS	DATE REPORTED (passable)	TIME REPORTED (passable)	DATE REPORTED (not passable)	TIME REPORTED (not passable)	REMARKS
Ninoy		Road	National (tertiary)	K0707+830 - K0708+035, Ninoy, Calanasan, Apayao	NPATV - NOT PASSABLE ALL TYPES VEHICLES			28 July 2023	04:20 pm	Road Cut; Damaged PCCP; Damaged Slope Protection; Damage reported on July 28, 2023 at 04:20 PM Estimated Time of Opening: August 30, 2023
Ninoy		Bridge	National (tertiary)	Sugoc Bridge, K0708+917, Ninoy, Calanasan, Apayao	NPATV - NOT PASSABLE ALL TYPES VEHICLES			28 July 2023	04:20 pm	Washed out Bridge Approach 'A'; Damage reported on July 28, 2023 at 04:20 PM Estimated Time of Opening: August 30, 2023
		Road	National (tertiary)	K0710+890 - K0717+490, Intermittent Sections Calanasan, Apayao	NPATV - NOT PASSABLE ALL TYPES VEHICLES			31 July 2023	06:00 am	Series of Soil Collapse
Ninoy		Road	National (tertiary)	K0702+540 - K0702+575, Ninoy, Calanasan, Apayao	OLP - ONE LANE PASSABLE	31 July 2023	01:30 pm	31 July 2023	01:30 pm	Road Slip; Damaged Slope Protection
Conner	5									
Calafug		Road	National (secondary)	K0559+085, Calafug, Conner, Apayao	PATV - PASSABLE ALL TYPES VEHICLES	26 July 2023		26 July 2023		Rock Fall
Calafug		Road	National (secondary)	K0599+350, Calafug, Conner, Apayao	PATV - PASSABLE ALL TYPES VEHICLES	26 July 2023		26 July 2023		Fallen Tree
Caglayan		Road	National (secondary)	K0565+250, Caglayan, Conner, Apayao	PATV - PASSABLE ALL TYPES VEHICLES	26 July 2023		26 July 2023		Fallen Tree
Manag		Road	National (secondary)	K0578+370 - K0578+393, Manag, Conner, Apayao	OLP - ONE LANE PASSABLE	29 July 2023		29 July 2023		Damage Carriageway
Manag		Road	National (secondary)	K0578+397-K0578 +438, Manag, Conner, Apayao	OLP - ONE LANE PASSABLE	29 July 2023		29 July 2023		Damage Carriageway
Pudtol	3									

REGION PROVINCE CITY /MUNICIPALITY BARANGAY		TYPE	CLASSIFICATION	ROAD SECTION/BRIDGE	STATUS	DATE REPORTED (passable)	TIME REPORTED (passable)	DATE REPORTED (not passable)	TIME REPORTED (not passable)	REMARKS
Aurora		Road	National (secondary)	K0615+330 - K0615+360, Aurora, Pudtol, Apayao	OLP - ONE LANE PASSABLE	27 July 2023	10:05 am	27 July 2023		Road Slip
Aurora		Road	National (secondary)	K0615+382 - K0615+400, Aurora, Pudtol, Apayao	OLP - ONE LANE PASSABLE	27 July 2023	10:05 am	27 July 2023		Road Slip
Lower Maton		Road	National (secondary)	K0653+059 - K0653+122, Lower Maton, Pudtol, Apayao	OLP - ONE LANE PASSABLE	27 July 2023	10:05 am	27 July 2023		Road Slip
BENGUET	128									
Baguio	12									
Camp 7		Road	National (primary)	K0244+500 (Soil Collapse), K0244+700 (Fallen Tree), Camp 7, Baguio City	PATV - PASSABLE ALL TYPES VEHICLES	29 July 2023		26 July 2023	08:30 am	Soil Collapse; Fallen Tree
Loakan Road		Road	City/Municipality	K0245+650, Loakan, Baguio City	OLP - ONE LANE PASSABLE	26 July 2023	08:30 am	26 July 2023		Fallen Tree
BGH Flyover		Road	City/Municipality	Ch. 158, Baguio City	OLP - ONE LANE PASSABLE	26 July 2023	08:30 am	26 July 2023		Fallen Tree
Western Link Circumferential Road		Road	City/Municipality	K0246+(-100) and K0246+000, Baguio City	OLP - ONE LANE PASSABLE	26 July 2023	08:30 am	26 July 2023		Fallen Trees
Gibraltar		Road	City/Municipality	K0252+(-220) - K0252+100, Gibraltar, Baguio City	PATV - PASSABLE ALL TYPES VEHICLES	29 July 2023		27 July 2023	11:50 am	Fallen Tree; Fallen Electrical Post
Eastern Link Circumferential Road		Road	City/Municipality		PATV - PASSABLE ALL TYPES VEHICLES	31 July 2023		26 July 2023		Fallen Tree; Opened to traffic (one lane passable) on July 26, 2023 and TWO LANES PASSABLE on July 31, 2023
Harrison Road 1		Road	City/Municipality		PATV - PASSABLE ALL TYPES VEHICLES	26 June 2023		26 July 2023		Fallen Tree; Road has 4 lanes; only three lanes are open due to a fallen tree
Outlook Drive		Road	City/Municipality		PATV - PASSABLE ALL TYPES VEHICLES	29 July 2023		27 July 2023		Fallen Electric Post

REGION PROVINCE CITY /MUNICIPALITY BARANGAY		TYPE	CLASSIFICATION	ROAD SECTION/BRIDGE	STATUS	DATE REPORTED (passable)	TIME REPORTED (passable)	DATE REPORTED (not passable)	TIME REPORTED (not passable)	REMARKS
Pacdal Road		Road	City/Municipality	K0253+300, Baguio City	PATV - PASSABLE ALL TYPES VEHICLES	27 July 2023		27 July 2023	11:50 am	Road Slip
Quezon Hill Drive		Road	City/Municipality		PATV - PASSABLE ALL TYPES VEHICLES	27 July 2023		27 July 2023		Road Slip
		Road	City/Municipality	K0248+(-054) - K0248+(-025), Baguio City, Eastern Link Circumferencetial Road	OLP - ONE LANE PASSABLE	01 August 2023		01 August 2023		Road Slip
First Road, Quezon Hill Proper		Road	City/Municipality	Quezon Hill Road 1	OLP - ONE LANE PASSABLE	05 August 2023		05 August 2023		Damaged cross drain
Tuba	5									
Camp 6		Road	National (primary)	K0238+100, Camp 6, Tuba, Benguet	OLP - ONE LANE PASSABLE	27 July 2023		26 July 2023	08:00 am	Soil Collapse (Rock Slide)
Tadiangan		Road	National (tertiary)	K0264+340, Tadiangan, Tuba, Benguet	OLP - ONE LANE PASSABLE	26 July 2023	09:30 am	26 July 2023		Soil Collapse; Fallen Trees
Camp 3		Road	National (primary)	K0224+300, Camp 3, Tuba, Benguet	OLP - ONE LANE PASSABLE	27 July 2023	02:30 pm	27 July 2023	11:15 am	Soil Collapse (Rock Slide)
Camp 3		Road	National (primary)	K0225+900, Camp 3, Tuba, Benguet	OLP - ONE LANE PASSABLE	27 July 2023	11:15 am	27 July 2023		Soil Collapse (Rock Slide)
Camp 3		Road	National (primary)	K0228+800, Camp3, Tuba, Benguet	OLP - ONE LANE PASSABLE	27 July 2023	04:20 pm	27 July 2023	02:50 pm	Landslide
La Trinidad	10									
Beckel		Road	National (secondary)	K0254+700, Sitio Bosi, Beckel, La Trinidad, Benguet	PATV - PASSABLE ALL TYPES VEHICLES	27 July 2023	10:45 am	26 July 2023		Soil Collapse
Beckel		Road	National (secondary)	K0257+100, Sition Obolan, Beckel, La Trinidad, Benguet	PATV - PASSABLE ALL TYPES VEHICLES	26 July 2023	10:45 am	26 July 2023		Soil Collapse
Shilan		Road	National (tertiary)	K0261+350, Shilan, La Trinidad, Benguet	OLP - ONE LANE PASSABLE	26 July 2023	09:00 am	26 July 2023		Soil Collapse; Fallen Trees
Shilan		Road	National (tertiary)	K0261+850, Shilan, La Trinidad, Benguet	OLP - ONE LANE PASSABLE	26 July 2023	09:00 am	26 July 2023		Soil Collapse; Fallen Trees

REGION PROVINCE CITY /MUNICIPALITY BARANGAY		TYPE	CLASSIFICATION	ROAD SECTION/BRIDGE	STATUS	DATE REPORTED (passable)	TIME REPORTED (passable)	DATE REPORTED (not passable)	TIME REPORTED (not passable)	REMARKS
Shilan		Road	National (tertiary)	K0262+850, Shilan, La Trinidad, Benguet	PATV - PASSABLE ALL TYPES VEHICLES	27 July 2023	06:50 am	26 July 2023	09:15 am	Soil Collapse; Fallen Trees; Closed to traffic on July 26, 2023 at 09:15 AM but opened to traffic (one lane passable) on July 27, 2023 at 06:50 AM and TWO LANES PASSABLE K0262+850 (Corrected from K0263+080), Shilan, La Trinidad, Benguet
Shilan		Road	National (tertiary)	K0265+020, Shilan, La Trinidad, Benguet	PATV - PASSABLE ALL TYPES VEHICLES	03 August 2023		27 July 2023	06:50 am	Soil Collapse; Fallen Trees; One lane passable on July 27, 2023 at 06:50 AM and TWO LANES PASSABLE K0265+020 (Corrected from K0265+100), Shilan, La Trinidad, Benguet
Shilan		Road	National (tertiary)	K0266+050, Shilan, La Trinidad, Benguet	OLP - ONE LANE PASSABLE	27 July 2023	06:50 am	27 July 2023		Soil Collapse; Fallen Trees
		Road	National (tertiary)	K0621+230, Tawang, La Trinidad, Benguet	OLP - ONE LANE PASSABLE	01 August 2023		01 August 2023		Soil Collapse
		Road	National (tertiary)	K0263+400, Ambiong, La Trinidad, Benguet	OLP - ONE LANE PASSABLE	01 August 2023		01 August 2023		Soil Collapse
Shilan		Road	National (tertiary)	K0266+100, Shilan, La Trinidad, Benguet	OLP - ONE LANE PASSABLE	27 July 2023		27 July 2023		Road Slip; Soil Collapse
Itogon	14									
Loacan		Road	National (secondary)	K0260+200, Tocmo, Loacan, Itogon, Benguet	PATV - PASSABLE ALL TYPES VEHICLES	26 July 2023	10:15 am	24 July 2023	11:17 am	Soil Collapse

REGION PROVINCE CITY /MUNICIPALITY BARANGAY		TYPE	CLASSIFICATION	ROAD SECTION/BRIDGE	STATUS	DATE REPORTED (passable)	TIME REPORTED (passable)	DATE REPORTED (not passable)	TIME REPORTED (not passable)	REMARKS
Loacan		Road	National (secondary)	K0261+100, Sitio Sabkil, Loacan, Itogon, Bengue	PATV - PASSABLE ALL TYPES VEHICLES	26 July 2023		26 July 2023	10:45 am	Soil Collapse
Loacan		Road	National (secondary)	K0262+100, Sitio Sabkil, Loacan, Itogon, Benguet	PATV - PASSABLE ALL TYPES VEHICLES	27 July 2023	04:20 pm	27 July 2023	06:50 am	Soil Collapse
Tadiangan		Road	National (tertiary)	K0260+920, Ucab, Itogon, Benguet	OLP - ONE LANE PASSABLE	26 July 2023	09:00 am	26 July 2023		Soil Collapse
Ucab		Road	National (tertiary)	K0261+040, Ucab, Itogon, Benguet	OLP - ONE LANE PASSABLE	27 July 2023	06:50 am	27 July 2023		Soil Collapse; Fallen Trees
Ucab		Road	National (tertiary)	K0261+150, Ucab, Itogon, Benguet	OLP - ONE LANE PASSABLE	27 July 2023	06:50 am	27 June 2023		Soil Collapse; Fallen Trees
Ucab		Road	National (tertiary)	K0261+800, Ucab, Itogon, Benguet	OLP - ONE LANE PASSABLE	27 July 2023	06:50 am	27 July 2023		Soil Collapse; Fallen Trees
Tinongdan		Road	National (tertiary)	K0265+250, Tinongdan, Itogon, Benguet	OLP - ONE LANE PASSABLE	27 July 2023		27 July 2023		Soil Erosion
Tinongdan		Road	National (tertiary)	K0269+100, Tinongdan, Itogon, Benguet	OLP - ONE LANE PASSABLE	27 July 2023		27 July 2023		Soil Erosion
Tinongdan		Road	National (tertiary)	K0272+900, Tinongdan, Itogon, Benguet	OLP - ONE LANE PASSABLE	27 July 2023		27 July 2023		Soil Erosion
Tinongdan		Road	National (tertiary)	K0273+150, Tinongdan, Itogon, Benguet	OLP - ONE LANE PASSABLE	27 July 2023		27 July 2023		Soil Erosion
Tinongdan		Road	National (tertiary)	K0273+500, Tinongdan, Itogon, Benguet	OLP - ONE LANE PASSABLE	27 July 2023		27 July 2023		Soil Erosion
Loacan		Road	National (secondary)	K0257+800, Upper Bakong, Loacan, Itogon, Benguet	PATV - PASSABLE ALL TYPES VEHICLES	27 July 2023	04:55 pm	26 July 2023	02:00 pm	Soil Collapse; Fallen Trees
		Road	National (tertiary)	K0259+600, Ucab, Itogon, Benguet	OLP - ONE LANE PASSABLE	01 August 2023		01 August 2023		Debris Flow
Bokod	11									
Ambuklao		Road	National (secondary)	K0298+460 - K0298+470, Ambuklao, Bokod, Benguet	PATV - PASSABLE ALL TYPES VEHICLES	25 July 2023	10:15 am	24 July 2023	11:17 am	Due to soil erosion and fallen trees.
Pito		Road	National (secondary)	K0304+500, Bobok-Bisal, Bokod, Benguet	PATV - PASSABLE ALL TYPES VEHICLES	27 July 2023	04:20 pm	26 July 2023	08:00 am	Soil Collapse

REGION PROVINCE CITY /MUNICIPALITY BARANGAY		TYPE	CLASSIFICATION	ROAD SECTION/BRIDGE	STATUS	DATE REPORTED (passable)	TIME REPORTED (passable)	DATE REPORTED (not passable)	TIME REPORTED (not passable)	REMARKS
Pito		Road	National (secondary)	K0312+500, Pito, Bokod, Benguet	PATV - PASSABLE ALL TYPES VEHICLES	26 July 2023	08:00 am	26 July 2023		Soil Collapse
Pito		Road	National (secondary)	K0314+800, Pito, Bokod, Benguet	PATV - PASSABLE ALL TYPES VEHICLES	26 July 2023	08:00 am	26 July 2023		Soil Collapse
Pito		Road	National (secondary)	K0316+100, Pito, Bokod, Benguet	PATV - PASSABLE ALL TYPES VEHICLES	26 July 2023	08:00 am	26 July 2023		Soil Collapse
Pito		Road	National (secondary)	K0316+200, Bobok-Bisal, Bokod, Benguet	PATV - PASSABLE ALL TYPES VEHICLES	27 July 2023	06:50 am	27 July 2023		Soil Collapse
Bobok Bisal		Road	National (secondary)	K0316+400, Bobok-Bisal, Bokod, Benguet	PATV - PASSABLE ALL TYPES VEHICLES	27 July 2023	06:50 am	27 July 2023		Soil Collapse
Bobok Bisal		Road	National (secondary)	K0317+500, Bobok-Bisal, Bokod, Benguet	PATV - PASSABLE ALL TYPES VEHICLES	27 July 2023	06:50 am	27 July 2023		Soil Collapse
Poblacion		Road	National (secondary)	K0300+900 - K0300+915, Poblacion, Bokod, Benguet	PATV - PASSABLE ALL TYPES VEHICLES	24 July 2023	08:00 pm	24 July 2023	02:20 pm	Due to soil collapse.
Sitio Inidian		Road	National (secondary)	K0290+860 - K0290+940, Sitio Inidian, Ambuklao, Bokod, Benguet	OLP - ONE LANE PASSABLE	02 August 2023		02 August 2023		Debris Flow
Sitio Inidian		Road	National (secondary)	K0291+000 - K0291+050, Sitio Inidian, Ambuklao, Bokod, Benguet	PATV - PASSABLE ALL TYPES VEHICLES	28 July 2023		28 July 2023		Soil Collapse Closed to traffic on July 28, 2023, but opened to traffic (one lane passable) on the same day and now TWO LANES PASSABLE
Tublay	3									
Ambassador		Road	National (secondary)	K0264+800 - K0264+820, Ambassador, Tublay, Benguet	OLP - ONE LANE PASSABLE	26 July 2023	08:30 am	26 July 2023		Soil Collapse

REGION PROVINCE CITY /MUNICIPALITY BARANGAY		TYPE	CLASSIFICATION	ROAD SECTION/BRIDGE	STATUS	DATE REPORTED (passable)	TIME REPORTED (passable)	DATE REPORTED (not passable)	TIME REPORTED (not passable)	REMARKS
Ambassador		Road	National (secondary)	K0265+050 - K0265+070, Ambassador, Tublay, Benguet	PATV - PASSABLE ALL TYPES VEHICLES	26 July 2023	12:00 pm	26 July 2023	08:30 am	Soil Collapse
Caponga		Road	National (secondary)	K0265+700 - K0265+720, Caponga, Tublay ,Benguet	OLP - ONE LANE PASSABLE	27 July 2023	07:30 am	27 July 2023	06:55 am	Soil Collapse
Atok	4									
Abiang		Road	National (secondary)	K0289+180 - K0289+200, Abiang, Atok, Benguet	OLP - ONE LANE PASSABLE	27 July 2023	11:30 am	27 July 2023	08:00 am	Soil Collapse
Abiang		Road	National (secondary)	K0289+350 - K0289+370, Abiang, Atok, Benguet	PATV - PASSABLE ALL TYPES VEHICLES	26 July 2023	10:30 am	26 July 2023	09:30 am	Soil Collapse; Closed to traffic on July 26, 2023 at 09:30 AM but opened to traffic (one lane passable) at 10:30 AM and TWO LANES PASSABLE
Abiang		Road	National (secondary)	K0289+500 - K0289+520, Abiang, Atok, Benguet	PATV - PASSABLE ALL TYPES VEHICLES	10 August 2023		26 July 2023	11:30 am	Soil Collapse; Closed to traffic on July 26, 2023 but opened to traffic (one lane passable) at 11:30 AM and TWO LANES PASSABLE on August 01, 2023
Abiang		Road	National (secondary)	K0293+500 - K0293+530, Abiang, Atok, Benguet	OLP - ONE LANE PASSABLE	27 July 2023	09:40 am	26 July 2023	06:00 pm	Soil Collapse
Buguias	32									
Natubleng		Road	National (secondary)	K0311+700 - K0311+710, Natubleng, Buguias, Benguet	PATV - PASSABLE ALL TYPES VEHICLES	26 July 2023	07:50 pm	26 July 2023		Soil Collapse
Natubleng		Road	National (secondary)	K0312+800 - K0312+830, Natubleng, Buguias, Benguet	OLP - ONE LANE PASSABLE	26 July 2023	03:20 pm	26 July 2023		Soil Collapse

REGION PROVINCE CITY /MUNICIPALITY BARANGAY		TYPE	CLASSIFICATION	ROAD SECTION/BRIDGE	STATUS	DATE REPORTED (passable)	TIME REPORTED (passable)	DATE REPORTED (not passable)	TIME REPORTED (not passable)	REMARKS
Natubleng		Road	National (secondary)	K0313+000 - K0313+020, Natubleng, Buguias, Benguet	PATV - PASSABLE ALL TYPES VEHICLES	26 July 2023	03:40 pm	26 July 2023		Soil Collapse; Closed to traffic on July 26, 2023 but opened to traffic (one lane passable) at 03:40 PM and TWO LANES PASSABLE
Amgaleyguey		Road	National (secondary)	K0314+050 - K0314+070, Amgaleyguey, Buguias, Benguet	PATV - PASSABLE ALL TYPES VEHICLES	02 August 2023	02:00 pm	26 July 2023	04:20 pm	Soil Collapse; One lane passable on July 26, 2023 at 04:20 PM and TWO LANES PASSABLE on August 02, 2023 at 02:00 PM
Amgaleyguey		Road	National (secondary)	K0315+020 - K0315+030, Amgaleyguey, Buguias, Bengue	OLP - ONE LANE PASSABLE	26 July 2023	12:00 pm	26 July 2023		Soil Collapse
Amgaleyguey		Road	National (secondary)	K0315+050 - K0315+060, Amgaleyguey, Buguias, Benguet	OLP - ONE LANE PASSABLE	26 July 2023	12:00 pm	26 July 2023		Soil Collapse
Amgaleyguey		Road	National (secondary)	K0317+000 - K0317+020, Amgaleyguey, Buguias, Benguet	OLP - ONE LANE PASSABLE	26 July 2023	05:00 pm	26 July 2023		Soil Collapse
Amgaleyguey		Road	National (secondary)	K0319+650 - K0319+670, Amgaleyguey, Buguias, Bengue	OLP - ONE LANE PASSABLE	26 July 2023	06:30 pm	26 July 2023		Soil Collapse
Lengaoan		Road	National (secondary)	K0323+630 - K0323+640, Lengaoan, Buguias, Benguet	OLP - ONE LANE PASSABLE	26 July 2023	09:00 am	26 July 2023		Soil Collapse
Lengaoan		Road	National (secondary)	K0323+660 - K0323+670, Lengaoan, Buguias, Benguet	OLP - ONE LANE PASSABLE	26 July 2023	09:00 am	26 July 2023		Soil Collapse
Lengaoan		Road	National (secondary)	K0323+700 - K0323+710, Lengaoan, Buguias, Benguet	OLP - ONE LANE PASSABLE	26 July 2023	09:00 am	26 July 2023		Soil Collapse
Lengaoan		Road	National (secondary)	K0323+920 - K0323+930, Lengaoan, Buguias, Benguet	OLP - ONE LANE PASSABLE	26 July 2023	04:25 pm	26 July 2023		Soil Collapse

REGION PROVINCE CITY /MUNICIPALITY BARANGAY		TYPE	CLASSIFICATION	ROAD SECTION/BRIDGE	STATUS	DATE REPORTED (passable)	TIME REPORTED (passable)	DATE REPORTED (not passable)	TIME REPORTED (not passable)	REMARKS
Lengaoan		Road	National (secondary)	K0323+980 - K0323+990, Lengaoan, Buguias, Benguet	OLP - ONE LANE PASSABLE	26 July 2023	03:50 pm	26 July 2023		Soil Collapse
Lengaoan		Road	National (secondary)	K0324+030 - K0324+040, Lengaoan, Buguias, Benguet	OLP - ONE LANE PASSABLE	26 July 2023	04:00 am	26 July 2023		Soil Collapse
Lengaoan		Road	National (secondary)	K0324+930 - K0324+950, Lengaoan, Buguias, Benguet	OLP - ONE LANE PASSABLE	26 July 2023	03:20 pm	26 July 2023		Soil Collapse
Buyacaoan		Road	National (secondary)	K0325+420 - K0325+425, Buyacaoan, Buguias, Benguet	OLP - ONE LANE PASSABLE	26 July 2023	01:55 pm	26 July 2023		Soil Collapse
Buyacaoan		Road	National (secondary)	K0325+520 - K0325+525, Buyacaoan, Buguias, Benguet	PATV - PASSABLE ALL TYPES VEHICLES	28 July 2023		26 July 2023	01:55 pm	Soil Collapse. One lane passable on July 26, 1:55 PM and two lanes passable on July 28
Buyacaoan		Road	National (secondary)	K0325+880 - K0325+910, Buyacaoan, Buguias, Benguet	PATV - PASSABLE ALL TYPES VEHICLES	28 July 2023		26 July 2023	01:45 pm	Soil Collapse; One lane passable on July 26; Two lanes on July 28
Buyacaoan		Road	National (secondary)	K0326+300 - K0326+310, Buyacaoan, Buguias, Benguet	OLP - ONE LANE PASSABLE	26 July 2023	01:25 pm	26 July 2023		Soil Collapse
Buyacaoan		Road	National (secondary)	K0326+330 - K0326+340, Buyacaoan, Buguias, Benguet	PATV - PASSABLE ALL TYPES VEHICLES	28 July 2023		26 July 2023		Soil Collapse
Buyacaoan		Road	National (secondary)	K0327+480 - K0327+490, Buyac aoan,Buguias, Benguet	PATV - PASSABLE ALL TYPES VEHICLES	28 July 2023		26 July 2023		Soil Collapse
Buyacaoan		Road	National (secondary)	K0327+500, Buyac aoan,Buguias, Benguet	PATV - PASSABLE ALL TYPES VEHICLES	27 July 2023		26 July 2023	01:03 pm	Fallen Utility Post

REGION PROVINCE CITY /MUNICIPALITY BARANGAY		TYPE	CLASSIFICATION	ROAD SECTION/BRIDGE	STATUS	DATE REPORTED (passable)	TIME REPORTED (passable)	DATE REPORTED (not passable)	TIME REPORTED (not passable)	REMARKS
Buyacaoan		Road	National (secondary)	K0327+600 - K0327+610, Buyacaoan, Buguias, Benguet	PATV - PASSABLE ALL TYPES VEHICLES	02 August 2023	04:20 pm	26 July 2023	06:00 am	Soil Collapse; Closed to traffic on July 26, 2023 at 06:00 AM but opened to traffic (one lane passable) at 01:00 PM and TWO LANES PASSABLE at August 02, 2023 at 04:20 PM
Buyacaoan		Road	National (secondary)	K0330+300 - K0330+320, Buyacaoan, Buguias, Benguet	OLP - ONE LANE PASSABLE	26 July 2023	09:00 am	26 July 2023	07:00 am	Soil Collapse; Fallen Trees
Sebang		Road	National (secondary)	K0354+500 - K0354+520, Sebang, Buguias, Benguet	OLP - ONE LANE PASSABLE	26 July 2023	03:00 pm	26 July 2023		Soil Collapse
Buyacaoan		Road	National (secondary)	K0360+800 - K0360+820, Buyacaoan,, Buguias, Benguet	OLP - ONE LANE PASSABLE	26 July 2023	11:40 pm	26 July 2023	04:00 am	Soil Collapse
Amlimay		Road	National (secondary)	K0347+100 - K0347+150, Amlimay, Buguias, Benguet	OLP - ONE LANE PASSABLE	28 July 2023	11:10 am	26 July 2023	10:00 pm	Soil Collapse
Sebang		Road	National (secondary)	K0355+420 - K0355+460, Sebang, Buguias, Benguet	OLP - ONE LANE PASSABLE	28 July 2023	10:00 am	27 July 2023	09:00 am	Soil Collapse
Baculongan Sur		Road	National (secondary)	K0358+700 - K0358+720, Baculongan Sur, Buguias, Benguet	OLP - ONE LANE PASSABLE	28 July 2023	02:00 pm	26 July 2023	05:00 am	Soil Collapse
Buyacaoan		Road	National (secondary)	K0360+700 - K0360+730, Buyacaoan, Buguias, Benguet	OLP - ONE LANE PASSABLE	26 July 2023	12:00 pm	26 July 2023	04:00 am	Soil Collapse
Buyacaoan		Road	National (secondary)	K0361+300 - K0361+330, Buyac aoan,Buguias, Benguet	OLP - ONE LANE PASSABLE	26 July 2023	09:30 am	26 July 2023	05:00 am	Soil Collapse
Sebang		Road	National (primary)	K0355+800 - K0355+850, Sebang, Buguias, Benguet	OLP - ONE LANE PASSABLE	28 July 2023	11:00 am	26 July 2023	03:00 pm	Soil Collapse
Bakun	14									

REGION PROVINCE CITY /MUNICIPALITY BARANGAY		TYPE	CLASSIFICATION	ROAD SECTION/BRIDGE	STATUS	DATE REPORTED (passable)	TIME REPORTED (passable)	DATE REPORTED (not passable)	TIME REPORTED (not passable)	REMARKS
Gambang		Road	National (secondary)	K0322+400 - K0322+420, Alibakung, Gambang, Bakun, Benguét	OLP - ONE LANE PASSABLE	26 July 2023	07:20 pm	26 July 2023		Soil Collapse
Gambang		Road	National (secondary)	K0322+960 - K0322+980, Pilando, Gambang, Bakun, Benguét	OLP - ONE LANE PASSABLE	26 July 2023	06:40 pm	26 July 2023		Soil Collapse
Ampusongan		Road	National (tertiary)	K0336+900 - K0339+920, Sawmill, Ampusongan, Bakun, Benguet	OLP - ONE LANE PASSABLE	28 July 2023	03:30 pm	26 July 2023	07:00 am	Soil collapse
Ampusongan		Road	National (tertiary)	K0338+300 - K0338+350, Ay- ay, Ampusongan, Bakun, Benguet	OLP - ONE LANE PASSABLE	28 July 2023	03:30 pm	26 July 2023	04:00 am	Soil collapse
Ampusongan		Road	National (tertiary)	K0338+500 - K0338+5200, Ay- ay, Ampusongan, Bakun, Benguet	OLP - ONE LANE PASSABLE	28 July 2023	03:30 pm	26 July 2023	04:00 am	Soil collapse
Ampusongan		Road	National (tertiary)	K0339+100 - K0339+150, Ampusongan, Bakun, Benguet	OLP - ONE LANE PASSABLE	28 July 2023	03:30 pm	26 July 2023	04:00 pm	Soil collapse
Ampusongan		Road	National (tertiary)	K0340+100 - K0340+120, Ampusongan, Bakun, Bengue	OLP - ONE LANE PASSABLE	28 July 2023	03:30 pm	26 July 2023	07:00 pm	Soil collapse
Ampusongan		Road	National (tertiary)	K0340+180 - K0340+210, Ampusongan, Bakun, Benguet	OLP - ONE LANE PASSABLE	28 July 2023	03:30 pm	26 July 2023	04:00 pm	Soil collapse
Dalipey		Road	National (tertiary)	K0341+200 - K0341+220, Liwang, Dalipey, Bakun, Benguet	OLP - ONE LANE PASSABLE	28 July 2023	03:30 pm	26 July 2023	07:00 pm	Soil collapse
Dalipey		Road	National (tertiary)	K0341+500 - K0341+530, Liwang, Dalipey, Bakun, Benguet	OLP - ONE LANE PASSABLE	28 July 2023	03:30 pm	26 July 2023	07:00 am	Soil collapse
Gambang		Road	National (tertiary)	K0343+700 - K0343+730, Gambang, Bakun, Benguét	OLP - ONE LANE PASSABLE	27 July 2023	02:00 pm	26 July 2023	07:00 pm	Soil collapse

REGION PROVINCE CITY /MUNICIPALITY BARANGAY		TYPE	CLASSIFICATION	ROAD SECTION/BRIDGE	STATUS	DATE REPORTED (passable)	TIME REPORTED (passable)	DATE REPORTED (not passable)	TIME REPORTED (not passable)	REMARKS
Gambang		Road	National (tertiary)	K0346+020 - K0346+030, Gold Star, Gambang, Bakun, Benguet	OLP - ONE LANE PASSABLE	27 July 2023	02:00 pm	26 July 2023	11:30 am	Soil collapse
Ampusongan		Road	National (tertiary)	K0348+650 - K0348+670, Ampusongan, Bakun, Benguet	OLP - ONE LANE PASSABLE	27 July 2023	02:00 pm	26 July 2023	07:00 pm	Soil collapse
Gambang		Road	National (tertiary)	K0351+050 - K035 1+070, Sinipsip, Gambang, Bakun, Benguet	OLP - ONE LANE PASSABLE	27 July 2023		26 July 2023	02:00 pm	Soil collapse
Mankayan	4									
Guinaoang		Road	National (secondary)	K0333+250 - K0333+270, Guinaoang, Mankayan, Benguet	PATV - PASSABLE ALL TYPES VEHICLES	30 July 2023	06:40 pm	26 July 2023	07:00 am	Soil Collapse; Closed to traffic on July 26, 2023 at 07:00 AM but opened to traffic (one lane passable) on July 27, 2023 at 01:00 PM and TWO LANES PASSABLE on July 30, 2023 at 06:40 PM
Guinaoang		Road	National (secondary)	K0338+200 - K0338+220, Guinaoang, Mankayan, Bengue t	PATV - PASSABLE ALL TYPES VEHICLES	26 July 2023	09:20 am	26 July 2023	03:00 am	Soil Collapse
Guinaoang		Road	National (secondary)	K0339+020 - K0339+050, Ginaoang, Mankayan, Benguet	PATV - PASSABLE ALL TYPES VEHICLES	26 July 2023	08:40 am	26 July 2023	03:00 am	Soil Collapse
Bulalacao		Road	National (tertiary)	K0341+960-K0341 +980, Bulalacao, Mankayan, Benguet	OLP - ONE LANE PASSABLE	29 July 2023				Damaged Slope Protection
Kapangan	5									
Taba-ao		Road	National (tertiary)	K0288+180 - K0288+190, Taba- ao, Kapangan, Benguet	OLP - ONE LANE PASSABLE	26 July 2023	01:00 pm	26 July 2023		Soil Collapse
		Road	National (tertiary)	K0280+780 - K0280+800, Datakan, Kapangan, Benguet	OLP - ONE LANE PASSABLE	26 July 2023	01:00 pm	26 July 2023		Soil Collapse

REGION PROVINCE CITY /MUNICIPALITY BARANGAY		TYPE	CLASSIFICATION	ROAD SECTION/BRIDGE	STATUS	DATE REPORTED (passable)	TIME REPORTED (passable)	DATE REPORTED (not passable)	TIME REPORTED (not passable)	REMARKS
		Road	National (tertiary)	K0295+220, Balakbak, Kapangan, Benguet	OLP - ONE LANE PASSABLE	27 July 2023	08:00 am	27 July 2023		Leaning Utility Post
		Road	National (tertiary)	K0298+330 - K0298+345, Beling- belis, Kapangan, Benguet	OLP - ONE LANE PASSABLE	27 July 2023	08:00 am	27 July 2023		Road Slip
		Road	National (tertiary)	K0278+040- K0278+090, Longilong, Datakan, Kapangan, Benguet	OLP - ONE LANE PASSABLE	29 July 2023		29 July 2023		Road Slip
Kibungan	7									
Poblacion		Road	National (tertiary)	K0313+450 - K0313+470, Poblacion, Kibungan, Benguet	OLP - ONE LANE PASSABLE	25 July 2023	08:39 am	25 July 2023		Soil collapse
		Road	National (tertiary)	K0299+350 - K0299+400, Beling- belis, Kapangan, Benguet	OLP - ONE LANE PASSABLE	27 July 2023	08:00 am	27 July 2023		Soil Collapse
		Road	National (tertiary)	K0300+815 - K0300+850, Sagpat, Kibungan, Benguet	OLP - ONE LANE PASSABLE	26 July 2023	10:00 am	26 July 2023		Soil Collapse; Damaged Slope Protection
		Road	National (tertiary)	K0304+250 - K0304+300, Sagpat, Kibungan, Benguet	OLP - ONE LANE PASSABLE	27 July 2023	08:00 am	27 July 2023		Soil Collapse
		Road	National (tertiary)	K0305+610 - K0305+670, Sagpat, Kibungan, Benguet	OLP - ONE LANE PASSABLE	27 July 2023	08:00 am	27 July 2023		Soil Collapse
		Road	National (tertiary)	K0305+890 - K0305+915, Sagpat, Kibungan, Benguet	OLP - ONE LANE PASSABLE	26 July 2023	10:00 am	26 July 2023		Soil Collapse; Damaged Slope Protection
Sagpat		Road	National (tertiary)	K0303+150 - K0300+170, Sagpat, Kibungan, Benguet	OLP - ONE LANE PASSABLE	02 August 2023	06:15 pm	02 August 2023	03:20 pm	Soil collapse
Kabayan	7									
Adaoay		Road	National (secondary)	K0320+250, Bugao, Adaoay, Kabayan, Benguet	OLP - ONE LANE PASSABLE	27 July 2023	10:15 pm	27 July 2023		Soil Collapse

REGION PROVINCE CITY /MUNICIPALITY BARANGAY		TYPE	CLASSIFICATION	ROAD SECTION/BRIDGE	STATUS	DATE REPORTED (passable)	TIME REPORTED (passable)	DATE REPORTED (not passable)	TIME REPORTED (not passable)	REMARKS
Adaoay		Road	National (secondary)	K0320+350, Bugao, Adaoay, Kabayan, Benguet	OLP - ONE LANE PASSABLE	27 July 2023	10:15 pm	27 July 2023		Soil Collapse
Adaoay		Road	National (secondary)	K0324+400, Adaoay, Kabayan, Benguet	OLP - ONE LANE PASSABLE	27 July 2023	10:15 pm	27 July 2023		Soil Collapse
Adaoay		Road	National (secondary)	K0324+750, Adaoay, Kabayan, Benguet	OLP - ONE LANE PASSABLE	27 July 2023	10:15 pm	27 July 2023		Soil Collapse
Duacan		Road	National (secondary)	K0328+850, Bileng, Duacan, Kabayan, Benguet	OLP - ONE LANE PASSABLE	27 July 2023	10:15 pm	27 July 2023		Soil Collapse
Gusaran		Road	National (secondary)	K0334+500, Gusaran, Kabayan, Benguet	OLP - ONE LANE PASSABLE	27 July 2023	10:15 pm	27 July 2023		Soil Collapse
Bakbakan		Road	National (secondary)	K0338+900, Bakbakan, Kabayan, Benguet	OLP - ONE LANE PASSABLE	27 July 2023	10:15 pm	27 July 2023		Soil Collapse
IFUGAO	19									
Hungduan	8									
Bokiawan		Road	National (tertiary)	K0355+960 - K0355+985, Bokiawan, Hungduan, Ifugao	OLP - ONE LANE PASSABLE	25 July 2023	08:39 am	25 July 2023		Due to soil collapse. Limited access; For light vehicles only.
Hapao		Road	National (tertiary)	K0357+000, Hapao, Hungduan, Ifugao	OLP - ONE LANE PASSABLE	26 July 2023		26 July 2023	08:26 am	Soil Erosion
Hapao		Road	National (tertiary)	K0357+100, Hapao, Hungduan, Ifugao	OLP - ONE LANE PASSABLE	26 July 2023	08:17 am	26 July 2023		Soil Erosion
Hapao		Road	National (tertiary)	K0357+300, Hapao, Hungduan, Ifugao	OLP - ONE LANE PASSABLE	26 July 2023	10:40 am	26 July 2023		Soil Erosion
Hapao		Road	National (tertiary)	K0357+800, Hapao, Hungduan, Ifugao	OLP - ONE LANE PASSABLE	26 July 2023	10:30 am	26 August 2023		Soil Erosion
Hapao		Road	National (tertiary)	K0358+900, Hapao, Hungduan, Ifugao	OLP - ONE LANE PASSABLE	26 July 2023	09:28 am	26 July 2023		Soil Erosion
Hapao		Road	National (tertiary)	K0359+800, Hapao, Hungduan, Ifugao	OLP - ONE LANE PASSABLE	26 July 2023	09:25 am	26 July 2023		Soil Erosion
Abatan		Road	National (tertiary)	K0380+500 - K0380+525, Abatan, Hungduan, Ifugao	OLP - ONE LANE PASSABLE	25 July 2023	08:00 am	25 July 2023	07:14 am	Due to soil collapse. Limited access; For light vehicles only

REGION PROVINCE CITY /MUNICIPALITY BARANGAY		TYPE	CLASSIFICATION	ROAD SECTION/BRIDGE	STATUS	DATE REPORTED (passable)	TIME REPORTED (passable)	DATE REPORTED (not passable)	TIME REPORTED (not passable)	REMARKS
Hingyon	2									
		Road	National (tertiary)	K0331+900, O- ong, Hingyon, Ifugao	PATV - PASSABLE ALL TYPES VEHICLES	26 July 2023	03:00 pm	26 July 2023		Soil Collapse
Namulditan		Road	National (secondary)	K0328+400, Namulditan, Hingyon, Ifugao	OLP - ONE LANE PASSABLE	27 July 2023	12:00 pm	27 July 2023		Road Slip
No breakdown	2									
		Road	National (tertiary)	K0342+000 - K0352+000, Intermittent Sections	OLP - ONE LANE PASSABLE	26 July 2023	11:45 am	26 July 2023		Soil Collapse
		Road	National (secondary)	K0342+000 - K0357+500, Intermittent Sections	OLP - ONE LANE PASSABLE	26 July 2023	11:45 am	26 July 2023		Soil Collapse
Tinoc	1									
Tukucan		Road	National (tertiary)	K0408+000 - K0408+500, Tukucan, Tinoc, Ifugao	OLP - ONE LANE PASSABLE	27 July 2023		27 July 2023	12:00 pm	Eroded Carriageway; Soil Collapse
Banaue	6									
		Road	National (secondary)	K0343+600, Poitan, Banaue, Ifugao	PATV - PASSABLE ALL TYPES VEHICLES	01 August 2023				Soil Collapse One lane passable on July 28, 2023 and TWO LANES PASSABLE on August 01, 2023
		Road	National (secondary)	K0343+620, Poitan, Banaue, Ifugao	PATV - PASSABLE ALL TYPES VEHICLES	02 August 2023				Soil Collapse One lane passable on July 28, 2023 and TWO LANES PASSABLE on August 01, 2023
		Road	National (secondary)	K0345+270, Guihob, Kinakin, Banaue, Ifugao	PATV - PASSABLE ALL TYPES VEHICLES	03 August 2023		01 August 2023		Soil Collapse Closed to traffic on August 01, 2023 but opened to traffic (one lane passable) on August 01, 2023 at 10:20 AM and TWO LANES PASSABLE on August 03, 2023

REGION PROVINCE CITY /MUNICIPALITY BARANGAY		TYPE	CLASSIFICATION	ROAD SECTION/BRIDGE	STATUS	DATE REPORTED (passable)	TIME REPORTED (passable)	DATE REPORTED (not passable)	TIME REPORTED (not passable)	REMARKS
		Road	National (secondary)	K0346+125, Kinakin, Banaue, Ifugao	OLP - ONE LANE PASSABLE	28 August 2023		28 July 2023		Soil Collapse
		Road	National (secondary)	K0349+135, Kinakin, Banaue, Ifugao	OLP - ONE LANE PASSABLE	28 August 2023		28 July 2023		Soil Collapse
		Road	National (secondary)	K0357+518 - K0357+538, View Point, Banaue, Ifugao	OLP - ONE LANE PASSABLE	29 July 2023		29 July 2023		Road Slip
KALINGA	27									
Tinglayan	2									
Bugnay		Road	National (secondary)	K0422+700, Bugnay, Tinglayan, Kalinga Mt. Province - Calanan - Pinukpuk - Abbut Road	PATV - PASSABLE ALL TYPES VEHICLES	23 July 2023		22 July 2023	10:25 pm	Soil Erosion
Mallago		Road	National (secondary)	K0488+950, Mallago, Tinglayan, Kalinga	PATV - PASSABLE ALL TYPES VEHICLES	26 July 2023		26 July 2023	09:20 am	Soil Erosion
Balbalan	22									
		Road		K0494+500, Gesang, Salegseg, Balbalan, Kalinga	OLP - ONE LANE PASSABLE	26 July 2023		26 July 2023	10:50 am	Soil Collapse
		Road	National (secondary)	K0481+600, Balbalan Proper, Balbalan, Kalinga	OLP - ONE LANE PASSABLE	27 July 2023		27 July 2023	08:33 am	Damaged Slope Protection
Balantoy		Road		K0487+550, Balantoy, Balbalan, Kalinga	OLP - ONE LANE PASSABLE	27 July 2023		27 July 2023	09:41 pm	
Talalang		Road		K0504+600, Sesec- an, Talalang, Balbalan, Kalinga	OLP - ONE LANE PASSABLE	26 July 2023	02:18 pm	26 July 2023	10:50 am	Soil Collapse
Balbalasang		Road	National (secondary)	K0513+800, Balbalasang, Balbalan, Kalinga	OLP - ONE LANE PASSABLE	27 July 2023		27 July 2023	03:34 pm	Road Slip
Balbalasang		Road	National (secondary)	K0514+200, Balbalasang, Balbalan, Kalinga	OLP - ONE LANE PASSABLE	30 July 2023		27 July 2023	03:34 pm	Landslide
		Road	National (secondary)	K0515+500, Balbalasang, Balbalan, Kalinga	OLP - ONE LANE PASSABLE	29 July 2023		29 July 2023		Road Slip

REGION PROVINCE CITY /MUNICIPALITY BARANGAY		TYPE	CLASSIFICATION	ROAD SECTION/BRIDGE	STATUS	DATE REPORTED (passable)	TIME REPORTED (passable)	DATE REPORTED (not passable)	TIME REPORTED (not passable)	REMARKS
		Road	National (secondary)	K0516+600, Balbalasang, Balbalan, Kalinga	OLP - ONE LANE PASSABLE	29 July 2023		29 July 2023		Road Slip
		Road	National (secondary)	K0517+980, Balbalasang, Balbalan, Kalinga	OLP - ONE LANE PASSABLE	29 July 2023		28 July 2023	10:00 pm	Soil Collapse
		Road	National (secondary)	K0519+000, Balbalasang, Balbalan, Kalinga	OLP - ONE LANE PASSABLE	30 July 2023		28 July 2023	10:00 pm	Soil Collapse
		Road	National (secondary)	K0520+400, Balbalasang, Balbalan, Kalinga	OLP - ONE LANE PASSABLE	01 August 2023		31 July 2023		Soil Collapse
		Road	National (secondary)	K0520+460, Balbalasang, Balbalan, Kalinga	OLP - ONE LANE PASSABLE	01 August 2023		31 July 2023		Soil Collapse
		Road	National (secondary)	K0520+510, Balbalasang, Balbalan, Kalinga	OLP - ONE LANE PASSABLE	01 August 2023		31 July 2023		Soil Collapse
		Road	National (secondary)	K0520+565, Balbalasang, Balbalan, Kalinga	OLP - ONE LANE PASSABLE	01 August 2023		31 July 2023		Soil Collapse
		Road	National (secondary)	K0520+700, Balbalasang, Balbalan, Kalinga	OLP - ONE LANE PASSABLE	01 August 2023		31 July 2023		Fallen Trees
		Road	National (secondary)	K0525+200, Balbalasang, Balbalan, Kalinga	OLP - ONE LANE PASSABLE	03 August 2023		01 August 2023		Road Slip
		Road	National (secondary)	K0525+250, Balbalasang, Balbalan, Kalinga	OLP - ONE LANE PASSABLE	03 August 2023		01 August 2023		Road Slip
Balbalasang		Road	National (secondary)	K0520+740, Balbalasang, Balbalan, Kalinga	OLP - ONE LANE PASSABLE	01 August 2023		31 July 2023		Fallen Trees; Road Slip
Talalang		Road	National (secondary)	K0509+300, Talalang, Balbalan, Kalinga	OLP - ONE LANE PASSABLE	28 July 2023	03:34 pm	28 July 2023		Soil collapse
Balbalasang		Road	National (secondary)	K0521+500, Balbalasang, Balbalan, Kalinga	OLP - ONE LANE PASSABLE	01 August 2023		31 July 2023		Fallen Trees; Road Slip
Balbalasang		Road	National (secondary)	K0523+850, Balbalasang, Balbalan, Kalinga	OLP - ONE LANE PASSABLE	02 August 2023		31 July 2023		Road cut

REGION PROVINCE CITY /MUNICIPALITY BARANGAY		TYPE	CLASSIFICATION	ROAD SECTION/BRIDGE	STATUS	DATE REPORTED (passable)	TIME REPORTED (passable)	DATE REPORTED (not passable)	TIME REPORTED (not passable)	REMARKS
Balbalasang		Road	National (secondary)	K0523+120 - K0526+350, Intermittent Sections, Balbalasang, Balbalan, Kalinga	OLP - ONE LANE PASSABLE	01 August 2023		01 August 2023		Series of soil collapse
Pasil	2									
Dangtalan		Road	National (secondary)	K0462+800, Puapo, Dangtalan, Pasil, Kalinga	OLP - ONE LANE PASSABLE	26 July 2023	01:56 pm	26 July 2023	09:56 am	Soil Erosion
		Road	National (tertiary)	K0477+700, Balatoc, Pasil, Kalinga	OLP - ONE LANE PASSABLE	30 July 2023	04:00 pm	30 July 2023	09:56 am	Soil Collapse
Pinukpuk	1									
		Road	National (secondary)	K0529+350 - K0529+360, Katabbogan, Pinukpuk, Kalinga	OLP - ONE LANE PASSABLE	01 August 2023	06:00 pm	01 August 2023	01:50 pm	Soil Collapse Closed to traffic on August 01, 2023 at 01:50 PM but OPENED TO TRAFFIC (ONE LANE PASSABLE) at 06:30 PM
MOUNTAIN PROVINCE	45									
Sabangan	8									
Pingad		Road	National (secondary)	K0366+260 - K0366+290, Pingad, Sabangan,Mt. Province	OLP - ONE LANE PASSABLE	26 July 2023	01:40 pm	26 July 2023		Soil Collapse
Bun-ayan		Road	National (secondary)	K0367+400 - K367+450, Bun- ayan, Sabangan, Mt. Province	OLP - ONE LANE PASSABLE	26 July 2023	03:56 pm	26 July 2023	09:25 am	Soil Collapse
Amkao		Road	National (secondary)	K0369+910 - K0369+925, Amkao, Bunayan, Sabangan	PATV - PASSABLE ALL TYPES VEHICLES	03 August 2023	03:23 pm	26 July 2023		Soil Erosion; Closed to traffic on July 26, 2023 but opened to traffic (one lane passable) at 02:35 PM and TWO LANES PASSABLE on August 03, 2023 at 03:23 PM

REGION PROVINCE CITY /MUNICIPALITY BARANGAY		TYPE	CLASSIFICATION	ROAD SECTION/BRIDGE	STATUS	DATE REPORTED (passable)	TIME REPORTED (passable)	DATE REPORTED (not passable)	TIME REPORTED (not passable)	REMARKS
		Road	National (secondary)	K0371+300 - K0371+320, Tiging, Sabangan, Mt. Province	PATV - PASSABLE ALL TYPES VEHICLES	08 September 2023		26 July 2023		Soil Erosion; Closed to traffic on July 26, 2023 but opened to traffic (one lane passable) at 03:00 PM and TWO LANES PASSABLE on August 08, 2023
Poblacion		Road	National (secondary)	K0371+900, Poblacion, Sabangan, Benguet	PATV - PASSABLE ALL TYPES VEHICLES	05 August 2023		26 July 2023		Soil Erosion; Closed to traffic on July 26, 2023 but opened to traffic (one lane passable) at 03:53 PM and TWO LANES PASSABLE on August 05, 2023
Namatec		Road	National (secondary)	K0359+150, Tabbak Seccion, Namatec, Sabangan, Mt. Province	OLP - ONE LANE PASSABLE	26 July 2023	06:00 pm	26 July 2023	09:25 am	Soil Collapse
Napua		Road	National (secondary)	K0360+800 - K0360+812, Napua, Sabangan, Mt. Province	OLP - ONE LANE PASSABLE	26 July 2023	06:39 pm	26 July 2023		Soil Erosion
Nacagang		Road	National (secondary)	K0374+280 - K0374+320, Nacagang, Sabangan, Mt. Province	OLP - ONE LANE PASSABLE	30 July 2023	10:30 am	29 July 2023		Soil erosion
Bontoc	10									
Gonogon		Road	National (secondary)	K0378+800 - K0378+820, Gonogon, Bontoc, Mt. Province	PATV - PASSABLE ALL TYPES VEHICLES	07 August 2023		26 July 2023	07:25 pm	Soil Collapse; Closed to traffic on July 26, 2023 at 07:25 PM but opened to traffic (one lane passable) on July 27, 2023 at 08:53 AM and TWO LANES PASSABLE on August 07, 2023
Malitep		Road	National (secondary)	K0379+850, Malitep, Bontoc, Mt. Province	OLP - ONE LANE PASSABLE	26 July 2023	10:45 am	26 July 2023	09:25 am	Soil Collapse

REGION PROVINCE CITY /MUNICIPALITY BARANGAY		TYPE	CLASSIFICATION	ROAD SECTION/BRIDGE	STATUS	DATE REPORTED (passable)	TIME REPORTED (passable)	DATE REPORTED (not passable)	TIME REPORTED (not passable)	REMARKS
		Road	National (tertiary)	K0376+920, Talubin, Bontoc, Mt. Province	OLP - ONE LANE PASSABLE	26 July 2023	01:30 pm	26 July 2023		Soil Collapse
Samoki		Road	National (tertiary)	K0385+000 - K0385+015, Samoki,Bontoc, Mt. Province	OLP - ONE LANE PASSABLE	26 July 2023	03:29 pm	26 July 2023	09:25 am	Soil Erosion
Samoki		Road	National (tertiary)	K0384+900 - K0384+950, Samoki,Bontoc, Mt. Province	PATV - PASSABLE ALL TYPES VEHICLES	05 August 2023		26 July 2023	09:25 am	Soil Erosion; Closed to traffic on July 26, 2023 at 09:25 AM but opened to traffic (one lane passable) at 03:29 PM and TWO LANES PASSABLE on August 05, 2023
Pakkil		Road	National (tertiary)	K0392+200 - K0392+230, Pakkil, Bontoc, Mt. Province	OLP - ONE LANE PASSABLE	27 July 2023	12:23 pm	27 July 2023		Soil Collapse
Tocucan		Road	National (tertiary)	K0397+980 - K0397+995, Tocucan, Bontoc, Mt. Province	PATV - PASSABLE ALL TYPES VEHICLES	07 August 2023		27 July 2023		Soil Collapse; Closed to traffic on July 27, 2023 but opened to traffic (one lane passable) at 10:10 AM and TWO LANES PASSABLE on August 07, 2023
Tikitik		Road	National (secondary)	K0390+280 - K0390+300, Tikitik, Bontoc, Mt. Province	OLP - ONE LANE PASSABLE	29 July 2023	06:03 pm	29 July 2023	05:15 pm	Soil erosion
Balitian		Road	National (secondary)	K0388+200 - K0388+215, Balitian, Bontoc, Mt. Province	OLP - ONE LANE PASSABLE	28 July 2023	07:18 am	28 July 2023		Soil erosion
Talubin		Road	National (tertiary)	K0379+870 - K0380+000, Talubin, Bontoc, Mt. Province	OLP - ONE LANE PASSABLE	28 July 2023	09:06 am	28 July 2023		Soil collapse
Sadanga	2									

REGION PROVINCE CITY /MUNICIPALITY BARANGAY		TYPE	CLASSIFICATION	ROAD SECTION/BRIDGE	STATUS	DATE REPORTED (passable)	TIME REPORTED (passable)	DATE REPORTED (not passable)	TIME REPORTED (not passable)	REMARKS
Betwagan		Road	National (tertiary)	K0407+800 - K0407+810. Tigil Section, Betwagan, Sadanga, Mt. Province	PATV - PASSABLE ALL TYPES VEHICLES	03 August 2023	10:49 am	26 July 2023	09:25 am	Soil Erosion; Closed to traffic on July 26, 2023 at 09:25 AM but opened to traffic (one lane passable) on July 27, 2023 at 11:57 AM and TWO LANES PASSABLE on August 03, 2023 at 10:49 AM
Macutiti Section		Road	National (tertiary)	K0410+700 - K0410+730, Macutiti Section, Sadanga, Mt. Province	PATV - PASSABLE ALL TYPES VEHICLES	03 August 2023	04:02 pm	29 July 2023		Soil erosion; One lane passable on July 29, 2023 and TWO LANES PASSABLE on August 03, 2023 at 04:02 PM
Tadian	3									
Balaoa		Road	National (tertiary)	K0400+900 - K0400+910, Balaoa, Tadian, Mt. Province	OLP - ONE LANE PASSABLE	27 July 2023	06:00 pm	26 July 2023	09:25 am	Soil Erosion
Balaoa		Road	National (tertiary)	K0401+200 - K0401+220, Balaoa, Tadian, Mt. Province	OLP - ONE LANE PASSABLE	27 July 2023	10:10 am	26 July 2023	09:25 am	Soil Erosion
Cabunagan		Road	National (tertiary)	K0403+300 - K0403+305, Cabunagan, Tadian, Mt. Province	OLP - ONE LANE PASSABLE	26 July 2023	11:30 am	26 July 2023	09:25 am	Soil Erosion
Bauko	4									
		Road	National (tertiary)	K0413+750 - K0413+770, Otucan, Bauko, Mt. Province	OLP - ONE LANE PASSABLE	26 July 2023	01:30 pm	26 July 2023		Soil Collapse
Mt. Data		Road	National (secondary)	K0347+090 - K0347+180, Mt. Data, Bauko, Mt. Province	NPATV - NOT PASSABLE ALL TYPES VEHICLES			26 July 2023		Closed to traffic for safety of the public. Alternate route: 1. For light vehicles : Salin- Balicanao Provincial Road. 2. For heavy vehicles: Abatan, Buguias - Mankayan - Provincial Road

REGION PROVINCE CITY /MUNICIPALITY BARANGAY		TYPE	CLASSIFICATION	ROAD SECTION/BRIDGE	STATUS	DATE REPORTED (passable)	TIME REPORTED (passable)	DATE REPORTED (not passable)	TIME REPORTED (not passable)	REMARKS
Sadsadan		Road	National (secondary)	K0351+300, Sadsadan, Bauko, Mt. Province	OLP - ONE LANE PASSABLE	26 July 2023	01:00 pm	26 July 2023		Soil Collapse
		Road	National (secondary)	K0350+180 - K0350+200, Sadsadan, Bauko, Mt. Province	OLP - ONE LANE PASSABLE	27 July 2023	06:31 pm	27 July 2023		Soil Collapse
Barlig	4									
Lingoy		Road	National (tertiary)	K0388+900, Pennantiw Section, Lingoy, Barlig, Mt. Province	PATV - PASSABLE ALL TYPES VEHICLES	28 July 2023	11:30 am	26 July 2023	02:55 pm	Soil Collapse; Fallen Trees
Lingoy		Road	National (tertiary)	K0391+350 - K0391+360, Chatol Section, Lingoy, Barlig, Mt. Province	PATV - PASSABLE ALL TYPES VEHICLES	28 July 2023	10:43 am	26 July 2023	01:37 pm	Soil Collapse; Fallen Trees
Fiangtin		Road	National (tertiary)	K0399+700 - K0399+712, Charoya Section, Fiangtin, Barlig, Mt. Province	PATV - PASSABLE ALL TYPES VEHICLES	26 July 2023	12:23 pm	26 July 2023		Soil Collapse; Fallen Trees
Lingoy		Road	National (tertiary)	K0390+070 - K0390+085, Lingoy, Barlig, Mt. Province	PATV - PASSABLE ALL TYPES VEHICLES	27 July 2023		27 July 2023		Road Slip; Damaged Slope Protection
Besao	3									
Lacmaan		Road	National (tertiary)	K0400+250 - K0400+270, Lacmaan, Besao, Mt. Province	OLP - ONE LANE PASSABLE	27 July 2023	04:00 pm	27 July 2023		Soil Collapse
Lacmaan		Road	National (tertiary)	K0400+400 - K0400+420, Lacmaan, Besao, Mt. Province	OLP - ONE LANE PASSABLE	27 July 2023	04:10 pm	27 July 2023		Soil Collapse
Banguitan		Road	National (tertiary)	K0407+250 - K0407+290, Banguitan, Besao, Mt. Province	OLP - ONE LANE PASSABLE	31 July 2023	09:05 am	27 July 2023		Soil Collapse
No breakdown	1									
		Road	National (tertiary)	K0414+200 - K0414+250, Mt. Province	OLP - ONE LANE PASSABLE	02 August 2023	04:00 pm	01 August 2023		Soil collapse
Sagada	1									

REGION PROVINCE CITY /MUNICIPALITY BARANGAY		TYPE	CLASSIFICATION	ROAD SECTION/BRIDGE	STATUS	DATE REPORTED (passable)	TIME REPORTED (passable)	DATE REPORTED (not passable)	TIME REPORTED (not passable)	REMARKS
Antadao		Road	National (tertiary)	K0390+900, Antadao, Sagada, Mt. Province	NPATV - NOT PASSABLE ALL TYPES VEHICLES			30 July 2023		Collapsed pavement; CLOSED TO TRAFFIC on July 30, 2023 Section under contract Alternate Route: 1. Balili - Suyo - Sagada Provincial Road
Natonin	1									
Pudo		Road	National (tertiary)	K0461+450 - K0431+480 (Corrected from K0341+600), Pudo, Natonin, Mt. Province	OLP - ONE LANE PASSABLE	31 July 2023	04:26 pm	31 July 2023	04:01 pm	Soil Collapse; Closed to traffic on July 31, 2023 at 04:01 PM but was OPENED TO TRAFFIC (ONE LANE PASSABLE) on 04:26 PM
Paracelis	8									
Bacarri		Road	National (tertiary)	K0463+090 - K0463+102, Bacarri, Paracelis, Mt. Province	PATV - PASSABLE ALL TYPES VEHICLES	27 July 2023		27 July 2023		Road Slip; Damaged Slope Protection
Bacarri		Road	National (tertiary)	K0464+180 - K0464+190, Bacarri, Paracelis, Mt. Province	PATV - PASSABLE ALL TYPES VEHICLES	27 July 2023		27 July 2023		Road Slip
Poblacion		Road	National (tertiary)	K0464+280 - K0464+290, Poblacion, Paracelis, Mt. Province	PATV - PASSABLE ALL TYPES VEHICLES	27 July 2023		27 July 2023		Road Slip; Damaged RCPC
Poblacion		Road	National (tertiary)	K0471+525 - K0471+535, Poblacion, Paracelis, Mt. Province	PATV - PASSABLE ALL TYPES VEHICLES	27 July 2023		27 July 2023		Road Slip; Damaged Slope Protection
Poblacion		Road	National (tertiary)	K0472+250 - K047 2+270,Poblacion, Paracelis, Mt. Province	PATV - PASSABLE ALL TYPES VEHICLES	27 July 2023		27 July 2023		Road Slip; Damaged Slope Protection
Palitud		Road	National (tertiary)	K0472+250 - K0472+300, Palitud, Paracelis, Mt. Province	PATV - PASSABLE ALL TYPES VEHICLES	27 July 2023		27 July 2023		Road Slip; Damaged Slope Protection

REGION PROVINCE CITY /MUNICIPALITY BARANGAY		TYPE	CLASSIFICATION	ROAD SECTION/BRIDGE	STATUS	DATE REPORTED (passable)	TIME REPORTED (passable)	DATE REPORTED (not passable)	TIME REPORTED (not passable)	REMARKS
Palitud		Road	National (tertiary)	K0478+050 - K0478+150, Palitud, Paracelis, Mt. Province	PATV - PASSABLE ALL TYPES VEHICLES	27 July 2023		27 July 2023		Road Slip; Damaged Slope Protection
Palitud		Road	National (tertiary)	K0479+490 - K0479+550, Palitud, Paracelis, Mt. Province	PATV - PASSABLE ALL TYPES VEHICLES	27 July 2023		27 July 2023		Road Slip; Damaged Slope Protection
NCR	4									
NCR	4									
Manila	1									
PADRE FAURA		Road	Barangay	PADRE FAURA	PATV - PASSABLE ALL TYPES VEHICLES	30 July 2023	07:00 am	30 July 2023	03:37 am	19 inches deep
Valenzuela	2									
cor. Cuevas, Dalandanan		Road	Barangay	cor. Cuevas, Dalandanan	PATV - PASSABLE ALL TYPES VEHICLES	30 July 2023	11:00 am	30 July 2023	08:00 am	10-13 inches deep
G. Lazaro, Dalandanan		Road	Barangay	G. Lazaro, Dalandanan	PATV - PASSABLE ALL TYPES VEHICLES	30 July 2023	11:00 am	30 July 2023	08:00 am	25-30 inches deep
Caloocan	1									
Brgy. 180 Crispulo St.		Road	Barangay	Brgy. 180 Crispulo St.	PATV - PASSABLE ALL TYPES VEHICLES	30 July 2023	11:00 am	30 July 2023	08:00 am	20-25 inches deep

POWER as of (August 11, 2023 08:00)

REGION PROVINCE CITY /MUNICIPALITY BARANGAY		TYPE	SERVICE PROVIDER	DATE OF INTERRUPTION/ OUTAGE	TIME OF INTERRUPTION/ OUTAGE	DATE RESTORED	TIME RESTORED	REMARKS
GRAND TOTAL	303							
REGION 1	112							
ILOCOS NORTE	11							
Pasquin	1							

REGION PROVINCE CITY /MUNICIPALITY BARANGAY		TYPE	SERVICE PROVIDER	DATE OF INTERRUPTION/ OUTAGE	TIME OF INTERRUPTION/ OUTAGE	DATE RESTORED	TIME RESTORED	REMARKS
Municipal-wide		Interruption	INEC	25 July 2023	10:20			Due to crane accident. On going restorations efforts.
Burgos	1							
Municipal-wide		Interruption	INEC	25 July 2023	10:20			Due to crane accident. On going restorations efforts.
Bangui	1							
Municipal-wide		Interruption	INEC	25 July 2023	10:20			Due to crane accident. On going restorations efforts.
Adams	1							
Municipal-wide		Interruption	INEC	25 July 2023	11:00	25 July 2023	09:29	
Bacarra	1							
Municipal-wide		Interruption	INEC	25 July 2023	10:20			Due to crane accident. On going restorations efforts.
Pagudpud	1							
Municipal-wide		Interruption	INEC	25 July 2023	10:20			- Experienced power interruption at 3:42 AM, 25 July 2023, and was restored at 9:30 AM on the same day. - Due to a crane accident. Ongoing restoration efforts.
Dumalneg	1							
Municipal-wide		Interruption	INEC	25 July 2023	10:20			Due to crane accident. On going restorations efforts.
Paoay	1							
Municipal-wide		Interruption	INEC	25 July 2023	23:00			
Marcos	1							
Municipal-wide		Interruption	INEC	26 July 2023	06:00			
Sarrat	1							
Municipal-wide		Interruption	INEC	26 July 2023	05:00			
Badoc	1							
Municipal-wide		Interruption	INEC	26 July 2023	06:00			
LA UNION	19							
Burgos	1							
Municipal-wide		Interruption	LUELCO	26 July 2023	14:48			

REGION PROVINCE CITY /MUNICIPALITY BARANGAY		TYPE	SERVICE PROVIDER	DATE OF INTERRUPTION/ OUTAGE	TIME OF INTERRUPTION/ OUTAGE	DATE RESTORED	TIME RESTORED	REMARKS
San Fernando	1							
Abut		Interruption	LUELCO	25 July 2023	17:05	25 July 2023	17:48	Due to gusty winds
Dalangayan Este		Interruption	LUELCO	25 July 2023	17:05	25 July 2023	17:48	Due to gusty winds
Namtutan		Interruption	LUELCO	25 July 2023	17:05	25 July 2023	17:48	Due to gusty winds
Pias		Interruption	LUELCO	25 July 2023	17:05	25 July 2023	17:48	Due to gusty winds
Camansi		Interruption	LUELCO	25 July 2023	17:05	25 July 2023	17:48	Due to gusty winds
Santiago Sur		Interruption	LUELCO	25 July 2023	17:05	25 July 2023	17:48	Due to gusty winds
Saoay		Interruption	LUELCO	25 July 2023	17:05	25 July 2023	17:48	Due to gusty winds
Pagudpud		Interruption	LUELCO	25 July 2023	17:05	25 July 2023	17:48	Due to gusty winds
Bangbangolan		Interruption	LUELCO	25 July 2023	15:23			Due to gusty winds
Pacpaco		Interruption	LUELCO	25 July 2023	15:19			Due to gusty winds
Brgy. 1		Interruption	LUELCO	26 July 2023	20:30			Due to heavy rains
17 Barangay		Interruption	LUECO	26 July 2023	00:00			Due to heavy rain
Aringay	1							
San Eugenio		Interruption	LUELCO	25 July 2023	18:30	25 July 2023	22:00	Pre-emptive shutdown
Samara		Interruption	LUELCO	25 July 2023	19:00	25 July 2023	22:00	Pre-emptive shutdown
Santa Rita East		Interruption	LUELCO	25 July 2023	18:30	27 July 2023	07:00	Pre-emptive shutdown
San Simon East		Interruption	LUELCO	25 July 2023	18:30	27 July 2023	07:00	Pre-emptive shutdown
San Simon West		Interruption	LUELCO	25 July 2023	18:30	27 July 2023	07:00	Pre-emptive shutdown
Santa Cecilia		Interruption	LUELCO	25 July 2023	18:30	27 July 2023	07:00	Pre-emptive shutdown
Purok 9		Interruption	LUELCO	25 July 2023	18:30			
Rosario	1							
Municipal-wide		Interruption	LUELCO	25 July 2023	23:50	26 July 2023	02:00	Gusty winds
Bangar	1							
Municipal-wide		Interruption	LUELCO	26 July 2023	03:15			
Tubao	1							
Halog East		Interruption	LUELCO	26 July 2023	21:00			- Municipal-wide power interruption was experienced on 26 July 2023, 12:15 AM. - Power was restored on 26 July 2023, 2:00 AM.

REGION PROVINCE CITY /MUNICIPALITY BARANGAY		TYPE	SERVICE PROVIDER	DATE OF INTERRUPTION/ OUTAGE	TIME OF INTERRUPTION/ OUTAGE	DATE RESTORED	TIME RESTORED	REMARKS
Rizal		Interruption	LUELCO	26 July 2023	07:00			- Municipal-wide power interruption was experienced on 26 July 2023, 12:15 AM. - Power was restored on 26 July 2023, 2:00 AM.
Magsaysay		Interruption	LUELCO	26 July 2023	07:00			- Municipal-wide power interruption was experienced on 26 July 2023, 12:15 AM. - Power was restored on 26 July 2023, 2:00 AM.
Some parts of Amallapay		Interruption	LUELCO	26 July 2023	07:00			- Municipal-wide power interruption was experienced on 26 July 2023, 12:15 AM. - Power was restored on 26 July 2023, 2:00 AM.
Santol	1							
Municipal-wide		Interruption	LUELCO	26 July 2023	07:00			Previously reported power interruption on 25 July 2023
Sudipen	1							
Ilocano		Interruption	LUELCO	25 July 2023	21:45			
Santo Tomas	1							
Patac		Interruption	LUELCO	27 July 2023	09:32			Due to strong winds
Lomboy		Interruption	LUELCO	27 July 2023	09:08			Due to strong winds
Casabaan		Interruption	LUELCO	27 July 2023	09:32			Due to strong winds
Patac		Interruption	LUELCO	25 July 2023	20:00			
Ubagan		Interruption	LUELCO	25 July 2023	20:00			
Casantaan		Interruption	LUELCO	25 July 2023	20:00			
Agoo	1							
49 barangays		Interruption	LUELCO	26 July 2023	18:30			
Bacnotan	1							
18 barangays		Interruption	LUECO	26 July 2023	00:00			
Bagulin	1							
Municipal-wide		Interruption	LUECO	26 July 2023	02:00			
Balaoan	1							
Poblacion Area		Interruption	LUECO	26 July 2023	00:55			

REGION PROVINCE CITY /MUNICIPALITY BARANGAY		TYPE	SERVICE PROVIDER	DATE OF INTERRUPTION/ OUTAGE	TIME OF INTERRUPTION/ OUTAGE	DATE RESTORED	TIME RESTORED	REMARKS
Bauang	1							
Upper San Agustin		Interruption	LUECO	26 July 2023	10:00			
Caba	1							
Poblacion Sur		Interruption	LUECO	25 July 2023	21:00	26 July 2023		
Juan Cartas		Interruption	LUECO	25 July 2023		26 July 2023		
San Carlos		Interruption	LUECO	25 July 2023		26 July 2023		
Luna	1							
Some barangays		Interruption	LUECO	25 July 2023	21:00	26 July 2023		Restored
Pugo	1							
Some barangays		Interruption	LUECO	25 July 2023	19:00			
San Gabriel	1							
Upland barangays		Interruption	LUECO	26 July 2023				
San Juan	1							
20 Barangay		Interruption	LUECO	26 July 2023	09:00			
PANGASINAN	47							
Agno	1							
Patar		Interruption	PANELCO I	25 July 2023	09:00	25 July 2023	14:15	Restored
Macaboboni		Interruption	PANELCO I	25 July 2023	15:16			
Bangan-Oda, Purok Masagana		Interruption	PANELCO I	25 July 2023	16:40			
Patar, Purok Narukbos		Interruption	PANELCO I	25 July 2023	09:00	25 July 2023	14:15	Restored
Patar, Purok Talna		Interruption	PANELCO I	25 July 2023	09:00	25 July 2023	14:15	Restored
Patar, Purok Tunos		Interruption	PANELCO I	25 July 2023	09:00	25 July 2023	14:15	Restored
Macaboboni		Interruption	PANELCO I	25 July 2023	15:16	25 July 2023	14:15	Restored
Bangan-Oda, Purok Masagana		Interruption	PANELCO I	25 July 2023	16:40	25 July 2023	14:15	Restored
Brgy. Boboy		Interruption	PANELCO I	25 July 2023	20:45	25 July 2023	14:15	Restored
Bayambang	1							
San Gabriel 1		Interruption	CENPELCO	25 July 2023	17:00			
San Gabriel 1st		Interruption	CENPELCO	25 July 2023	17:00	25 July 2023	14:15	Restored
Bani	1							
San Miguel		Interruption	PANELCO I	25 July 2023	20:13	25 July 2023	20:23	
Ranom Iloco		Interruption	PANELCO I	25 July 2023	22:30	26 July 2023	16:24	Restored
Aporao		Interruption	PANELCO I	27 July 2023	22:30	29 July 2023	17:00	- Municipal-wide power interruption on 26 July 2023. - Restored

REGION PROVINCE CITY /MUNICIPALITY BARANGAY		TYPE	SERVICE PROVIDER	DATE OF INTERRUPTION/ OUTAGE	TIME OF INTERRUPTION/ OUTAGE	DATE RESTORED	TIME RESTORED	REMARKS
Luac Zone 1& 2		Interruption	PANELCO I	27 July 2023	22:30	29 July 2023	17:00	- Municipal-wide power interruption on 26 July 2023. - Restored
Poblacion Zone 3		Interruption	PANELCO I	27 July 2023	22:30	29 July 2023	17:00	- Municipal-wide power interruption on 26 July 2023. - Restored
San Miguel Zone 6		Interruption	PANELCO I	27 July 2023	22:30	29 July 2023	17:00	- Municipal-wide power interruption on 26 July 2023. - Restored
Macabit		Interruption	PANELCO I	27 July 2023	22:30	29 July 2023	17:00	- Municipal-wide power interruption on 26 July 2023. - Restored
Tipor Zone 2		Interruption	PANELCO I	27 July 2023	22:30	29 July 2023	17:00	- Municipal-wide power interruption on 26 July 2023. - Restored
Tipor Zone 2		Interruption	DECORP	25 July 2023	17:44	25 July 2023	19:38	Power was restored except for Brgy. Bolaoen, and Brgy. Aramal.
San Fabian	1							
		Interruption	DECORP	25 July 2023	17:44	25 July 2023	19:38	
Barangay Inmalog Norte		Interruption	DECORP	25 July 2023	18:00			
Barangay Colisao		Interruption	DECORP	25 July 2023	23:00			
Barangay Bolaoen		Interruption	DECORP	25 July 2023	17:44	26 July 2023	14:00	
Barangay Inmalog Norte		Interruption	DECORP	25 July 2023	17:00	26 July 2023	14:00	Zone 7
Barangay Inmalog Norte		Interruption	DECORP	25 July 2023	18:00	26 July 2023	15:00	Zone 5, 6, & 4
Barangay Inmalog Norte		Interruption	DECORP	25 July 2023	18:00	26 July 2023	16:00	Zone 1, 2, & 3
Brgy. Colisao		Interruption	DECORP	25 July 2023	23:00			
Alaminos	1							
Amandiego Zone 2,3,5,6		Interruption	PANELCO	25 July 2023	22:06	26 July 2023	02:30	
Santa Maria (Zone 4)		Interruption	PANELCO	25 July 2023	18:23			
San Vicente		Interruption	PANELCO	25 July 2023	19:15	25 July 2023	22:30	
Bisocol		Interruption	PANELCO	25 July 2023	22:20	26 July 2023	02:30	
Poblacion (Pandayan)		Interruption	PANELCO	25 July 2023	22:23	26 July 2023	02:30	
Tanaytay (Zone 4, 5)		Interruption	PANELCO	25 July 2023	23:30	26 July 2023	02:30	
San Roque		Interruption	PANELCO I	25 July 2023	18:10	26 July 2023	07:00	Restored

REGION PROVINCE CITY /MUNICIPALITY BARANGAY		TYPE	SERVICE PROVIDER	DATE OF INTERRUPTION/ OUTAGE	TIME OF INTERRUPTION/ OUTAGE	DATE RESTORED	TIME RESTORED	REMARKS
Bued (Centro, Zone 5)		Interruption	PANELCO I	25 July 2023	18:24	26 July 2023	15:15	Restored
Balayang		Interruption	PANELCO I	25 July 2023	19:30	26 July 2023	17:00	Restored
Sta. Maria (Zone 4)		Interruption	PANELCO I	25 July 2023	18:23	26 July 2023	07:00	Restored
Amandiego (Zone 2,3,5,6)		Interruption	PANELCO I	25 July 2023	20:06	26 July 2023	02:30	Restored
Bisocol		Interruption	PANELCO I	25 July 2023	20:20	26 July 2023	02:30	Restored
Poblacion (Pandayan)		Interruption	PANELCO I	25 July 2023	20:23	26 July 2023	02:30	Restored
Tanaytay (Zone 4,5)		Interruption	PANELCO I	25 July 2023	21:30	26 July 2023	02:30	Restored
San Vicente		Interruption	PANELCO I	25 July 2023	19:15	26 July 2023	07:00	Restored
Cabatuan (purok 2, 3, 4)		Interruption	PANELCO I	26 July 2023	10:00	27 July 2023	07:00	Restored
Balinmanok, San Jose		Interruption	PANELCO I	26 July 2023	10:49	27 July 2023	07:00	Restored
Putrido, Dulacac		Interruption	PANELCO I	26 July 2023	10:53	27 July 2023	07:00	Restored
Cayucay (Sitio quesques)		Interruption	PANELCO I	26 July 2023	11:08	27 July 2023	07:00	Restored
Baleyadaan (Centro)		Interruption	PANELCO I	26 July 2023	11:52	27 July 2023	07:00	Restored
Polo		Interruption	PANELCO I	26 July 2023	00:17	27 July 2023	07:00	Restored
San Jose Zone 2		Interruption	PANELCO I	26 July 2023	22:49	27 July 2023	07:00	Restored
Dulacac (Zone 1, 2, 3, 5)		Interruption	PANELCO I	26 July 2023	22:53	27 July 2023	07:00	Restored
Polo Sto. Bayawas		Interruption	PANELCO I	27 July 2023	16:33	28 July 2023	07:00	Restored
Labrador	1							
Municipal-wide		Interruption	PANELCO	25 July 2023				
Mangatarem	1							
16 Barangay		Interruption	CENPELCO	26 July 2023	03:00			
Brgy. Bantocaling		Interruption	CENPELCO	26 July 2023	03:00	27 July 2023		Restored
Brgy. Bantay		Interruption	CENPELCO	26 July 2023	03:00			
Brgy. Bogtong Bolo		Interruption	CENPELCO	26 July 2023	03:00			
Brgy. Suaco		Interruption	CENPELCO	26 July 2023	03:00			
Brgy. Tococ Barikir		Interruption	CENPELCO	26 July 2023	03:00			
Cabaluyan 2nd		Interruption	CENPELCO	26 July 2023	03:00			
Cacaoiten		Interruption	CENPELCO	26 July 2023	03:00			
Casilagan		Interruption	CENPELCO	26 July 2023	03:00			
Olo Cafabrosan		Interruption	CENPELCO	26 July 2023	03:00			
Tagac		Interruption	CENPELCO	26 July 2023	03:00			
Sapang		Interruption	CENPELCO	26 July 2023	03:00			
Nagulayan East and West		Interruption	CENPELCO	26 July 2023	03:00			
Dorongan Vergara		Interruption	CENPELCO	26 July 2023	03:00			

REGION PROVINCE CITY /MUNICIPALITY BARANGAY		TYPE	SERVICE PROVIDER	DATE OF INTERRUPTION/ OUTAGE	TIME OF INTERRUPTION/ OUTAGE	DATE RESTORED	TIME RESTORED	REMARKS
Linmansangan		Interruption	CENPELCO	26 July 2023	03:00			
Cabaluyan 1st		Interruption	CENPELCO	26 July 2023	08:00			
Cabaruan		Interruption	CENPELCO	26 July 2023	08:00			
Macarang		Interruption	CENPELCO	26 July 2023	08:00			
Nancalasan		Interruption	CENPELCO	26 July 2023	08:00			
Malabobo		Interruption	CENPELCO	26 July 2023	08:00			
Pampano		Interruption	CENPELCO	26 July 2023	08:00			
Calomboyan Sur		Interruption	CENPELCO	26 July 2023	08:00			
Talogtog		Interruption	CENPELCO	26 July 2023	08:00			
Pacalat		Interruption	CENPELCO	26 July 2023	08:00			
Ponglo		Interruption	CENPELCO	26 July 2023	08:00			
Quetegan		Interruption	CENPELCO	26 July 2023	08:00			
Tococ Barikir		Interruption	CENPELCO	28 July 2023	11:51			
Dorongan Linmansangan		Interruption	CENPELCO	28 July 2023	11:51			
Caoile Olegario		Interruption	CENPELCO	28 July 2023	11:51			
Lawak-Langka		Interruption	CENPELCO	28 July 2023	11:51			
Caturay sur		Interruption	CENPELCO	28 July 2023	14:55			
Caturay norte		Interruption	CENPELCO	28 July 2023	14:55			
Pampano		Interruption	CENPELCO	28 July 2023	14:55			
Bedania		Interruption	CENPELCO	28 July 2023	14:55			
Buaya		Interruption	CENPELCO	28 July 2023	14:55			
Dorongan Valerio		Interruption	CENPELCO	26 July 2023	03:00			
Dorongan Ketaket		Interruption	CENPELCO	28 July 2023				
Dorongan Sawat		Interruption	CENPELCO	28 July 2023				
Salbante		Interruption	CENPELCO	28 July 2023				
Dor. Linmansangan		Interruption	CENPELCO	28 July 2023	14:55			
Bolinao	1							
		Interruption	PANELCO I	25 July 2023	17:15	25 July 2023	17:17	Restored
Calasiao	1							
		Outage	CENPELCO	25 July 2023	16:30	25 July 2023	20:00	Restored
Bugallon	1							
Magtaking		Outage	CENPELCO	25 July 2023	17:00	25 July 2023	22:00	Restored
Umanday		Outage	CENPELCO	25 July 2023	17:00	25 July 2023	22:00	Restored
Samat		Outage	CENPELCO	25 July 2023	17:00	25 July 2023	22:00	Restored

REGION PROVINCE CITY /MUNICIPALITY BARANGAY		TYPE	SERVICE PROVIDER	DATE OF INTERRUPTION/ OUTAGE	TIME OF INTERRUPTION/ OUTAGE	DATE RESTORED	TIME RESTORED	REMARKS
Asinan		Outage	CENPELCO	25 July 2023	17:00	25 July 2023	22:00	Restored
Magtaking		Interruption	CENPELCO	25 July 2023	17:00	25 July 2023	22:00	Restored
Umanday		Interruption	CENPELCO	25 July 2023	17:00	25 July 2023	22:00	Restored
Samat		Interruption	CENPELCO	25 July 2023	17:00	25 July 2023	22:00	Restored
Asinan		Interruption	CENPELCO	25 July 2023	17:00	25 July 2023	22:00	Restored
San Francisco		Interruption	CENPELCO	25 July 2023	17:00	25 July 2023	22:00	Restored
Buenlag		Interruption	CENPELCO	25 July 2023	17:00	25 July 2023	22:00	Restored
Polong		Interruption	CENPELCO	25 July 2023	17:00	25 July 2023	22:00	Restored
Pantal		Interruption	CENPELCO	25 July 2023	17:00	25 July 2023	22:00	Restored
Portic		Interruption	CENPELCO	25 July 2023	17:00	25 July 2023	22:00	Restored
Hacienda		Interruption	CENPELCO	25 July 2023	17:00	25 July 2023	22:00	Restored
Gueset		Interruption	CENPELCO	25 July 2023	17:00	25 July 2023	22:00	Restored
Salasa		Interruption	CENPELCO	25 July 2023	17:00	25 July 2023	22:00	Restored
Panagascasan		Interruption	CENPELCO	25 July 2023	17:00	25 July 2023	22:00	Restored
Magtaking		Outage	CENPELCO	26 July 2023	05:00	25 July 2023	08:00	Restored
Gueset		Outage	CENPELCO	26 July 2023	05:00	25 July 2023	22:00	Restored
Lingayen	1							
Estanza		Interruption	CENPELCO	25 July 2023	19:30	26 July 2023	07:00	Restored
Namolan		Interruption	CENPELCO	25 July 2023	19:58	26 July 2023	07:00	Restored
Estanza		Interruption	CENPELCO	25 July 2023	19:30	26 July 2023	15:30	Restored
Namolan		Interruption	CENPELCO	25 July 2023	19:58	26 July 2023	11:45	Restored
Matalava		Interruption	CENPELCO	25 July 2023	20:00	26 July 2023	12:22	Restored
Malimpuec		Interruption	CENPELCO	26 July 2023	06:45	26 July 2023	15:30	Restored
Balangobong		Interruption	CENPELCO	26 July 2023	04:00	26 July 2023	15:30	Restored
Domalandan East		Interruption	CENPELCO	26 July 2023	04:00	26 July 2023	15:30	Restored
Domalandan West		Interruption	CENPELCO	27 July 2023	10:00	26 July 2023	15:30	Restored
Capandanan		Interruption	CENPELCO	26 July 2023	03:00	26 July 2023	16:24	Restored
Pangapisan North		Interruption	CENPELCO	26 July 2023	19:00	25 July 2023	20:00	Restored
Pangapisan North		Interruption	CENPELCO	25 July 2023	21:00	26 July 2023	02:00	Restored
Pangapisan North		Interruption	CENPELCO	26 July 2023	03:00	25 July 2023	04:00	Restored
Domalandan West		Interruption	CENPELCO	28 July 2023	22:00	29 July 2023	04:00	Restored
Libsong East		Interruption	CENPELCO	26 July 2023	21:00	26 July 2023	14:21	Restored
Wawa		Interruption	CENPELCO	26 July 2023	15:10	26 July 2023	07:00	Restored
Sabangan		Interruption	CENPELCO	26 July 2023	19:30	26 July 2023	16:24	Restored

REGION PROVINCE CITY /MUNICIPALITY BARANGAY		TYPE	SERVICE PROVIDER	DATE OF INTERRUPTION/ OUTAGE	TIME OF INTERRUPTION/ OUTAGE	DATE RESTORED	TIME RESTORED	REMARKS
Province-Wide	47							
Arwas		Interruption	PANELCO I	26 July 2023	15:30	29 July 2023	17:00	Restored
Banog Sur		Interruption	PANELCO I	26 July 2023	15:30	26 July 2023		Restored
Calabeng		Interruption	PANELCO I	27 July 2023	22:30	29 July 2023	17:00	Restored
Colayo		Interruption	PANELCO I	27 July 2023	22:30	29 July 2023	17:00	Restored
Dacap Norte		Interruption	PANELCO I	26 July 2023	15:30	29 July 2023	17:00	Restored
Dacap Sur Sitio Ulanan		Interruption	PANELCO I	27 July 2023	22:30	29 July 2023	17:00	Restored
Quinaoayanan		Interruption	PANELCO I	27 July 2023	22:30	29 July 2023	17:00	Restored
San Jose		Interruption	PANELCO I	26 July 2023	15:30	26 July 2023		Restored
Mapandan	1							
Caviernesan		Interruption	CENPELCO	26 July 2023	08:00			
Manaoag	1							
Pao		Outage	PANELCO II	26 July 2023	02:00	26 July 2023		Restored
Lipit Sur		Outage	PANELCO II	26 July 2023	02:00	26 July 2023		Restored
Pugaro		Outage	PANELCO II	26 July 2023	02:00	26 July 2023		Restored
Aguilar	1							
Municipal-wide		Interruption	CENPELCO	26 July 2023	04:03	26 July 2023	04:08	Restored
Asingan	1							
Sanchez		Interruption	PANELCO III	25 July 2023	19:00	25 July 2023	22:46	Restored
Cabalitian		Interruption	PANELCO III	25 July 2023	19:00	25 July 2023	22:46	Restored
Binalonan	1							
Barangay Moreno		Interruption	PANELCO III	26 July 2023	19:59			
Pasileng Sur		Interruption	PANELCO III	26 July 2023				
Vacante		Interruption	PANELCO III	26 July 2023				
Mangcasuy.		Interruption	PANELCO III	26 July 2023				
San Felipe Sur		Interruption	PANELCO III	26 July 2023		26 July 2023		Restored immediately
Mendoza St		Interruption	PANELCO III	26 July 2023		26 July 2023		Restored immediately.
Brgy. Poblacion		Interruption	PANELCO III	26 July 2023		26 July 2023		Restored immediately.
Sts. Maria		Interruption	PANELCO III	26 July 2023				
Rosales	1							
Guling		Outage	PANELCO III	25 July 2023		26 July 2023		Restored
Coliling		Interruption	PANELCO III	25 July 2023		26 July 2023		Restored
San Pedro East		Interruption	PANELCO III	25 July 2023		26 July 2023		Restored
Cabalaoangan Norte		Interruption	PANELCO III	25 July 2023		27 July 2023		Restored

REGION PROVINCE CITY /MUNICIPALITY BARANGAY		TYPE	SERVICE PROVIDER	DATE OF INTERRUPTION/ OUTAGE	TIME OF INTERRUPTION/ OUTAGE	DATE RESTORED	TIME RESTORED	REMARKS
Cabalaoangan Sur		Interruption	PANELCO III	25 July 2023		27 July 2023		Restored
ILOCOS SUR	34							
Sinait	1							
Municipal-wide		Interruption	ISECO	25 July 2023	22:10	27 July 2023	20:28	3 barangays were partially restored. - Paratong - Rang-ay - Macabiog
Santa	1							
Municipal-wide		Interruption	ISECO	25 July 2023	15:50	25 July 2023	20:28	
Municipal-wide		Interruption	ISECO	25 July 2023	21:00	25 July 2023	08:28	
Nagbukel	1							
Municipal-wide		Interruption	ISECO	25 July 2023	17:00	25 July 2023	20:28	
Municipal-wide		Interruption	ISECO	26 July 2023	21:30			
San Vicente	1							
Municipal-wide		Outage	ISECO	25 July 2023	20:00	27 July 2023	22:30	
Municipal-wide		Interruption	ISECO	25 July 2023	11:30	28 July 2023	17:00	Partially power restored: - Bayubay Sur - Poblacion - Lubong
Quirino	1							
Municipal-wide		Interruption	MOPRECO	25 July 2023	22:00			
Sta. Catalina	1							
Municipal-wide		Interruption	ISECO	25 July 2023	20:00	25 July 2023	22:19	
Bantay	1							
Municipal-wide		Interruption	ISECO	25 July 2023	20:00			
Mira		Interruption	ISECO	25 July 2023				
Naguindayan		Interruption	ISECO	25 July 2023		28 July 2023		
Ora		Interruption	ISECO	25 July 2023				
Paing		Interruption	ISECO	25 July 2023				
Puspos		Interruption	ISECO	25 July 2023				
Quimmarayan		Interruption	ISECO	25 July 2023				
Sagneb		Interruption	ISECO	25 July 2023				
Sagpat		Interruption	ISECO	25 July 2023				
San Isidro		Interruption	ISECO	25 July 2023		27 July 2023		
San Julian		Interruption	ISECO	25 July 2023		27 July 2023		

REGION PROVINCE CITY /MUNICIPALITY BARANGAY		TYPE	SERVICE PROVIDER	DATE OF INTERRUPTION/ OUTAGE	TIME OF INTERRUPTION/ OUTAGE	DATE RESTORED	TIME RESTORED	REMARKS
San Mariano		Interruption	ISECO	25 July 2023				
Sinabaan		Interruption	ISECO	25 July 2023				
Taquiporo		Interruption	ISECO	25 July 2023				
Taleb		Interruption	ISECO	25 July 2023				
Tay-ac		Interruption	ISECO	25 July 2023		27 July 2023		
An-annam		Interruption	ISECO	25 July 2023		28 July 2023		
Agay		Interruption	ISECO	25 July 2023		28 July 2023		
Bgy. I		Interruption	ISECO	25 July 2023		28 July 2023		
Brgy. II		Interruption	ISECO	25 July 2023		28 July 2023		
Brgy. III		Interruption	ISECO	25 July 2023		28 July 2023		
Brgy. IV		Interruption	ISECO	25 July 2023				
Brgy. V		Interruption	ISECO	25 July 2023		27 July 2023		
Brgy. VI		Interruption	ISECO	25 July 2023		27 July 2023		
Bulag		Interruption	ISECO	25 July 2023				
Buquig		Interruption	ISECO	25 July 2023		28 July 2023		
Baleleng		Interruption	ISECO	25 July 2023		27 July 2023		
Cabalanggan		Interruption	ISECO	25 July 2023				
Cabaraon		Interruption	ISECO	25 July 2023		28 July 2023		
Cabusligan		Interruption	ISECO	25 July 2023				
Capangdaanan		Interruption	ISECO	25 July 2023				
Guimod		Interruption	ISECO	25 July 2023				
Lingsat		Interruption	ISECO	25 July 2023		28 July 2023		
Malingeb		Interruption	ISECO	25 July 2023				
Sta. Lucia	1							
Paratong		Interruption	ISECO-STA CRUZ	25 July 2023	18:00	25 July 2023	19:00	
Luba		Interruption	ISECO-STA CRUZ	25 July 2023	18:30	25 July 2023	19:30	
Ayusan		Interruption	ISECO-STA CRUZ	25 July 2023	17:30	25 July 2023	22:30	
Sabuanan		Interruption	ISECO-STA CRUZ	25 July 2023	19:30	25 July 2023	21:00	
Vical		Interruption	ISECO-STA CRUZ	25 July 2023	00:00			
Suagayan		Interruption	ISECO-STA CRUZ	25 July 2023	00:00			
Pila West		Interruption	ISECO-STA CRUZ	25 July 2023	23:00			
Paoc Norte		Interruption	ISECO-STA CRUZ	25 July 2023	23:00	25 July 2023	00:00	
Lubong		Interruption	ISECO-STA CRUZ	25 July 2023	23:00			
Catayagan		Interruption	ISECO-STA CRUZ	25 July 2023	00:00			

REGION PROVINCE CITY /MUNICIPALITY BARANGAY		TYPE	SERVICE PROVIDER	DATE OF INTERRUPTION/ OUTAGE	TIME OF INTERRUPTION/ OUTAGE	DATE RESTORED	TIME RESTORED	REMARKS
Barangubong		Interruption	ISECO-STA CRUZ	25 July 2023	00:00			
Arangin		Interruption	ISECO-STA CRUZ	25 July 2023	22:30	25 July 2023	23:00	
Sto. Domingo	1							
Municipal-wide		Interruption	ISECO	25 July 2023	20:00	25 July 2023	22:19	
Alilem	1							
Some Part Barangay Alilem daya		Interruption		25 July 2023	20:00			Due to sparking of transformer
Barangay Anaao		Interruption		25 July 2023	19:30			
Kiat		Interruption		25 July 2023	20:00			
Poblacion (Alilem Daya)		Interruption	ISECO-STA CRUZ	26 July 2023	02:10	28 July 2023	09:18	
Amilongan		Interruption	ISECO-STA CRUZ	25 July 2023	20:00			
Batbato		Interruption		25 July 2023	20:00			
Daddaay		Interruption		25 July 2023	20:00			
Sta. Maria	1							
Municipal-wide		Interruption		25 July 2023	21:42			
San Esteban	1							
Municipal-wide		Interruption	ISECO	25 July 2023	22:00			Due to strong winds, fallen trees and flying debris.
Banayoyo	1							
Guardia		Interruption	ISECO-CANDON	25 July 2023	23:30			
Montero		Interruption	ISECO-CANDON	25 July 2023	23:28			
Lintic		Interruption	ISECO-CANDON	25 July 2023	23:40			
Naguimba		Interruption	ISECO-CANDON	25 July 2023	23:45			
Casilagan sur - Pila Road		Interruption	ISECO-CANDON	25 July 2023	23:47			
Poblacion		Interruption	ISECO-CANDON	26 July 2023	01:35			
Bagbagotot		Interruption	ISECO-CANDON	26 July 2023	06:42			
Sigay	1							
Municipal-wide		Interruption	ISECO-STA CRUZ	26 July 2023	12:12			
Salcedo	1							
Municipal-wide		Interruption	ISECO	26 July 2023	03:10			
Burgos	1							
Municipal-wide		Interruption	ISECO	25 July 2023				
Cabugao	1							
Some barangays		Interruption	ISECO	25 July 2023	22:00			

REGION PROVINCE CITY /MUNICIPALITY BARANGAY		TYPE	SERVICE PROVIDER	DATE OF INTERRUPTION/ OUTAGE	TIME OF INTERRUPTION/ OUTAGE	DATE RESTORED	TIME RESTORED	REMARKS
Candon	1							
City-wide		Interruption	ISECO	25 July 2023	22:00			Intervention: Free charging at Candon City Hall and every Brgy. Hall
City-wide		Interruption		27 July 2023	09:00			Restoration of power supply is ongoing (some barangays have been restored)
Caoayan	1							
Municipal-wide		Interruption	ISECO	25 July 2023	20:00			
Cervantes	1							
Municipal-wide		Interruption	ISECO	25 July 2023	21:00	29 July 2023	14:00	
Moprico		Interruption		26 July 2023	03:30	29 July 2023	14:00	
Gregorio del Pilar (Concepcion)	1							
Municipal-wide		Interruption	ISECO	25 July 2023	00:00			
Lidlidda	1							
Municipal-wide		Outage	ISECO	25 July 2023	22:00	28 July 2023	13:50	
Santa Lucia	1							
Municipal-wide		Interruption	ISECO	25 July 2023		27 July 2023		Partially restored
Lubong		Interruption	ISECO-SANTA CRUZ	25 July 2023	23:00			
Luba		Interruption	ISECO-SANTA CRUZ	25 July 2023	00:00			
Catayagan		Interruption	ISECO-SANTA CRUZ	25 July 2023	00:00			
Barangubong		Interruption	ISECO-SANTA CRUZ	25 July 2023	00:00	27 July 2023	08:00	
Ayusan		Interruption	ISECO-SANTA CRUZ	25 July 2023	23:00	25 July 2023	00:00	
Damacuag		Interruption	ISECO-STA CRUZ	26 July 2023	17:30			
Some parts of Palali Sur		Outage	ISECO-STA CRUZ	25 July 2023	18:00			
Alincoeg		Outage	ISECO-STA CRUZ	25 July 2023	00:00			
Buliclic		Interruption	ISECO-STA CRUZ	25 July 2023	00:00			
Paoc Sur		Outage	ISECO-STA CRUZ	25 July 2023	18:30			
Quinabalayangan		Outage	ISECO-STA CRUZ	25 July 2023	18:30			
Ronda		Outage	ISECO-STA CRUZ	25 July 2023	18:30			
Some parts of Bgy Paratong		Interruption	ISECO-STA CRUZ	25 July 2023	18:00	25 July 2023	19:00	
Some parts of Bgy. Luba		Interruption	ISECO-STA CRUZ	25 July 2023	18:00			
Some parts of Bgy. Burgos		Interruption	ISECO-STA CRUZ	25 July 2023	17:30	25 July 2023	22:30	
Some parts of Bgy. Ayusan		Interruption	ISECO-STA CRUZ	25 July 2023	17:30	25 July 2023	22:30	

REGION PROVINCE CITY /MUNICIPALITY BARANGAY		TYPE	SERVICE PROVIDER	DATE OF INTERRUPTION/ OUTAGE	TIME OF INTERRUPTION/ OUTAGE	DATE RESTORED	TIME RESTORED	REMARKS
Some parts of Bgy. Sabuanan		Interruption	ISECO-STA CRUZ	25 July 2023	19:30	25 July 2023	21:00	
Suagayan		Interruption	ISECO-STA CRUZ	25 July 2023	00:00			
Salcedo (Baugen)	1							
Municipal-wide		Interruption	ISECO	25 July 2023	23:32			
Municipal-wide		Interruption		26 July 2023	19:45	27 July 2023	19:00	
San Emilio	1							
Municipal-wide		Interruption	ISECO	25 July 2023	22:00			
Barangay Tiagan		Interruption	ISECO-CANDON	25 July 2023	20:45			
Barangay Matibuey		Interruption	ISECO-CANDON	25 July 2023	20:45			
Barangay Lancuas		Interruption	ISECO-CANDON	25 July 2023	21:10			
Barangay Cabaroan		Interruption	ISECO-CANDON	25 July 2023	21:10			
Barangay Paltoc		Interruption	ISECO-CANDON	25 July 2023	21:10			
Barangay San Milliano		Interruption	ISECO-CANDON	25 July 2023	21:10			
San Ildefonso	1							
Municipal-wide		Interruption	ISECO	25 July 2023	20:00			
Santiago	1							
Municipal-wide		Interruption		25 July 2023	23:00			
Municipal-wide		Interruption	ISECO	26 July 2023	16:00	27 July 2023	19:00	Power restoration is still ongoing in some remote areas.
Santa Cruz	1							
Municipal-wide		Interruption	ISECO	26 July 2023	06:00			
Sugpon	1							
Municipal-wide		Interruption	LUELCO	26 July 2023	02:11	29 July 2023	00:40	
Suyo	1							
Municipal-wide		Interruption	ISECO	26 July 2023	14:11	28 July 2023		Partially restored
Urzadan		Interruption	ISECO	26 July 2023	03:15	27 July 2023	17:00	
Patocao		Interruption	ISECO	26 July 2023	03:15			
Uso		Interruption	ISECO	26 July 2023	03:15	27 July 2023	17:15	
Suyo proper		Interruption	ISECO	26 July 2023	03:15			
Man-atong		Interruption	ISECO	25 July 2023	20:00			
Poblacion		Interruption	ISECO	26 July 2023	03:15	27 July 2023	17:00	
Quirino (Angkaki)	1							
Municipal-wide		Interruption	MOPRECO/ ISECO	25 July 2023	20:30			Not yet restored as of 28 July 2023.

REGION PROVINCE CITY /MUNICIPALITY BARANGAY		TYPE	SERVICE PROVIDER	DATE OF INTERRUPTION/ OUTAGE	TIME OF INTERRUPTION/ OUTAGE	DATE RESTORED	TIME RESTORED	REMARKS
Santa Catalina	1							
Municipal-wide		Interruption	ISECO	25 July 2023	20:00	25 July 2023	22:19	
Narvacan	1							
Municipal-wide		Interruption	ISECO	26 July 2023		28 July 2023		Partially restored
Abuor		Interruption	ISECO	26 July 2023	00:10	28 July 2023	21:58	
Paratong		Interruption	ISECO	26 July 2023	01:21	28 July 2023	21:58	
Quinarayan		Interruption	ISECO	26 July 2023	04:21	28 July 2023	14:58	
Codoog		Interruption	ISECO	26 July 2023	04:21	28 July 2023	21:58	
Pantoc		Interruption	ISECO	26 July 2023	01:21			
Dinalaoan		Interruption	ISECO	26 July 2023	01:50			
Salcedo		Interruption	ISECO	26 July 2023	01:50	07 July 2023	19:00	
Sta. Lucia		Interruption	ISECO	26 July 2023	02:20	28 July 2023	21:58	
Margaay		Interruption	ISECO	26 July 2023	01:24			
San Antonio		Interruption	ISECO	26 July 2023	02:35			
Parparya		Interruption	ISECO	25 July 2023	18:41			
Estacia		Interruption	ISECO	25 July 2023	20:32			
Orence		Interruption	ISECO	25 July 2023	18:00	28 July 2023	21:58	
Sulvec		Interruption	ISECO	25 July 2023	20:20	28 July 2023	21:58	
Danglayan		Interruption	ISECO	25 July 2023	18:53			
Nanguneg		Interruption	ISECO	25 July 2023	21:45	28 July 2023	21:58	
Sucoc		Interruption	ISECO	25 July 2023	21:25			
Ambulogan		Interruption	ISECO	25 July 2023	22:31			
Camarao		Interruption	ISECO	25 July 2023	16:21			
Casilagan		Interruption	ISECO	25 July 2023	21:00			
Cagayungan		Interruption	ISECO	25 July 2023	23:28			
Lungog		Interruption	ISECO	25 July 2023	23:27	28 July 2023	21:58	
Galimuyod	1							
Municipal-wide		Outage		26 July 2023	06:34	29 July 2023	12:00	- 23 barangays were totally/partially restored - 1 barangay Baracbac are not yet restored
DAGUPAN	1							
Dagupan	1							
Lucao		Interruption	PANELCO	25 July 2023		25 July 2023		
Pugaro		Interruption	PANELCO	25 July 2023		25 July 2023		

REGION PROVINCE CITY /MUNICIPALITY BARANGAY		TYPE	SERVICE PROVIDER	DATE OF INTERRUPTION/ OUTAGE	TIME OF INTERRUPTION/ OUTAGE	DATE RESTORED	TIME RESTORED	REMARKS
Salapingao		Interruption	PANELCO	25 July 2023		25 July 2023		
Malued		Interruption	PANELCO	25 July 2023		25 July 2023		
Pogo Grande		Interruption	PANELCO	25 July 2023		25 July 2023		
REGION 2	40							
CAGAYAN	28							
Abulug	1							
All barangays		Outage		26 July 2023		01 August 2023	02:00	Fully restored
Alcala	1							
All barangays		Outage		26 July 2023		29 July 2023	10:00	Fully restored
Allacapan	1							
All barangays		Outage		26 July 2023	02:00	27 July 2023	08:00	Fully Restored as of 30 July 2023
Amulung	1							
All barangays		Outage		26 July 2023		01 August 2023	08:00	Fully restored
Aparri	1							
All barangays		Outage		26 July 2023	02:00	01 August 2023	08:00	Fully restored
Baggao	1							
All barangays		Outage		26 July 2023		29 July 2023	10:00	Fully restored
Ballesteros	1							
All barangays		Outage		26 July 2023	02:01	01 August 2023		Fully restored as of August 3, 2023
Buguey	1							
All barangays		Outage		25 July 2023	10:00	27 July 2023	10:00	Fully Restored on 30 July 2023
Camalaniugan	1							
All barangays		Outage		26 July 2023	02:00	01 August 2023		Fully Restored as of 01 August 2023
Claveria	1							
All barangays		Outage		26 July 2023		01 August 2023	08:00	Fully restored
Enrile	1							
All barangays		Outage		26 July 2023		28 July 2023	10:00	Restored
Gattaran	1							
All barangays		Outage		26 July 2023	02:00	27 July 2023	08:00	Fully Restored
Gonzaga	1							
All barangays		Outage		26 July 2023		27 July 2023	08:00	Fully restored
Iguig	1							

REGION PROVINCE CITY /MUNICIPALITY BARANGAY		TYPE	SERVICE PROVIDER	DATE OF INTERRUPTION/ OUTAGE	TIME OF INTERRUPTION/ OUTAGE	DATE RESTORED	TIME RESTORED	REMARKS
All barangays		Outage		26 July 2023		27 July 2023	10:00	Restored
Lal-lo	1							
All barangays		Outage		26 July 2023	02:00	01 August 2023	02:00	Fully restored
Pamplona	1							
All barangays		Outage		26 July 2023	02:00	26 August 2023		Fully restored
Penablanca	1							
All barangays		Outage		26 July 2023		29 July 2023	10:00	Fully restored
Piat	1							
All barangays		Outage		26 July 2023		27 July 2023	10:00	Restored
Rizal	1							
All barangays		Outage		26 July 2023		28 July 2023	10:00	Restored
Sanchez-Mira	1							
All barangays		Outage		26 July 2023	02:00	08 July 2023		Restored
Santa Ana	1							
All barangays		Outage		26 July 2023	02:00	01 August 2023	02:00	Fully restored
Santa Praxedes	1							
All barangays		Outage		26 July 2023	02:00	01 August 2023	02:00	Fully restored
Santa Teresita	1							
All barangays		Outage		26 July 2023		27 July 2023	03:00	Fully restored as of 30 July 2023
Santo Nino (Faire)	1							
All barangays		Outage		26 July 2023		28 July 2023	10:00	Restored
Solana	1							
All barangays		Outage		26 July 2023		28 July 2023	10:00	Restored
Tuao	1							
All barangays		Outage		26 July 2023		26 July 2023	10:00	Restored
Tuguegarao	1							
All barangays		Outage	CAGELCO I	26 July 2023		27 July 2023	10:00	Restored
Lasam	1							
		Outage		26 July 2023		28 July 2023	15:00	Fully Restored
ISABELA	1							
Dinapigue	1							
Bucal Sur		Interruption		25 July 2023	01:01	28 July 2023	10:00	Restored
Bucal Norte		Interruption		25 July 2023	01:01	28 July 2023	10:00	Restored

REGION PROVINCE CITY /MUNICIPALITY BARANGAY		TYPE	SERVICE PROVIDER	DATE OF INTERRUPTION/ OUTAGE	TIME OF INTERRUPTION/ OUTAGE	DATE RESTORED	TIME RESTORED	REMARKS
Digumased		Interruption		25 July 2023	01:01	28 July 2023	10:00	Restored
Dibulo		Interruption		25 July 2023	01:01	28 July 2023	10:00	Restored
NUEVA VIZCAYA	10							
Alfonso Castaneda	1							
		Interruption		25 July 2023	16:44	27 July 2023	06:00	Restored
Kasibu	1							
				24 July 2023	12:33	24 July 2023	17:57	Fully Restored
Dupax del Norte	1							
		Interruption		25 July 2023	23:00	26 July 2023	10:00	Fully restored
Bambang	1							
Purok 7, Banggot		Interruption		26 July 2023	06:21	27 July 2023	11:30	Restored
Buag		Interruption		26 July 2023	06:21	27 July 2023	11:30	Restored
Abian		Interruption		26 July 2023	06:21	27 July 2023	11:30	Restored
Homestead		Interruption		26 July 2023	06:21	27 July 2023	11:30	Restored
Almaguer North		Interruption		26 July 2023	06:21	27 July 2023	11:03	Restored
Almaguer South		Interruption		26 July 2023	06:21	27 July 2023	11:03	Restored
P4 Mabuslo		Interruption		26 July 2023	06:21	27 July 2023	11:03	Restored
Bayombong	1							
Bansing		Interruption	NUVELCO	25 July 2023	08:20	27 July 2023		Restored
Paitan		Interruption	NUVELCO	25 July 2023	07:57	27 July 2023	07:00	Restored
Santa Fe?(Imugan)	1							
		Interruption		26 July 2023	01:00	29 July 2023		Fully restored
Aritao	1							
		Interruption		26 July 2023	05:42	01 August 2023	08:00	Fully restored
Diadi	1							
		Interruption		26 July 2023	01:00	26 July 2023	18:40	Restored
Ambaguio	1							
		Interruption		25 July 2023	23:00	01 August 2023	07:00	Fully restored
Villaverde (Ibung)	1							
		Interruption		26 July 2023	15:20	29 July 2023	14:26	Restored
QUIRINO	1							
Nagtipunan	1							
		Interruption		26 July 2023	03:00	28 July 2023	07:00	Restored
REGION 3	13							

REGION PROVINCE CITY /MUNICIPALITY BARANGAY		TYPE	SERVICE PROVIDER	DATE OF INTERRUPTION/ OUTAGE	TIME OF INTERRUPTION/ OUTAGE	DATE RESTORED	TIME RESTORED	REMARKS
AURORA	7							
Baler	1							
		Interruption		26 July 2023	00:12	27 July 2023	19:30	
Casiguran	1							
		Interruption		26 July 2023	00:12	27 July 2023	19:30	
Dilasag	1							
		Interruption		26 July 2023	00:12	27 July 2023	19:30	
Dinalungan	1							
		Interruption		26 July 2023	00:12	27 July 2023	19:30	
Dipaculao	1							
		Interruption		26 July 2023	00:12	27 July 2023	19:23	
Maria Aurora	1							
		Interruption		26 July 2023	00:12	27 July 2023	19:30	
San Luis	1							
		Interruption		26 July 2023	00:12	27 July 2023	19:30	
BULACAN	3							
San Jose del Monte	1							
		Interruption		26 July 2023	13:00	27 July 2023	17:30	
Malolos	1							
		Interruption		28 July 2023	12:45	28 August 2023	13:00	
Paombong	1							
		Interruption		28 July 2023	12:52	04 August 2023	11:00	
PAMPANGA	1							
Masantol	1							
		Interruption		26 July 2023	09:00	26 July 2023	14:00	
TARLAC	2							
Camiling	1							
		Interruption		27 July 2023	21:00	29 August 2023	13:00	
San Clemente	1							
		Interruption		27 July 2023	19:00	28 July 2023	11:45	
CALABARZON	22							
CAVITE	11							
Carmona	1							
1		Outage		24 July 2023	21:35	24 July 2023	23:42	Power restored

REGION PROVINCE CITY /MUNICIPALITY BARANGAY		TYPE	SERVICE PROVIDER	DATE OF INTERRUPTION/ OUTAGE	TIME OF INTERRUPTION/ OUTAGE	DATE RESTORED	TIME RESTORED	REMARKS
2		Outage		24 July 2023	21:35	24 July 2023	23:42	Power restored
3		Outage		24 July 2023	21:35	24 July 2023	23:42	Power restored
4		Outage		24 July 2023	21:35	24 July 2023	23:42	Power restored
5		Outage		24 July 2023	21:35	24 July 2023	23:42	Power restored
6		Outage		24 July 2023	21:35	24 July 2023	23:42	Power restored
7		Outage		24 July 2023	21:35	24 July 2023	23:42	Power restored
8		Outage		24 July 2023	21:35	24 July 2023	23:42	Power restored
9		Outage		24 July 2023	21:35	24 July 2023	23:42	Power restored
10		Outage		24 July 2023	21:35	24 July 2023	23:42	Power restored
11		Outage		24 July 2023	21:35	24 July 2023	23:42	Power restored
Amadeo	1							
		Interruption		27 July 2023	12:30	27 July 2023		Power restored
Alfonso	1							
Buck Estate		Interruption		26 July 2023		27 July 2023		Power restored
Kaytitinga III		Interruption		26 July 2023		27 July 2023		Power restored
Matagbak I		Interruption		26 July 2023		27 July 2023		Power restored
Brgy. Sta Teresa		Interruption		26 July 2023		27 July 2023		Power restored
Brgy. Sinaliw Malaki		Interruption		27 July 2023		27 July 2023		Power restored
Brgy. Matagbak II		Interruption		26 July 2023		27 July 2023		Power restored
General Emilio Aguinaldo	1							
Brgy. Dalusag Narvaez		Interruption		25 July 2023	16:00	28 July 2023	04:00	Power restored
Imus	1							
Brgy. Bayan Luma VII		Interruption		25 July 2023		25 July 2023	16:00	Power restored
Maragondon	1							
Brgy. Pinagsanhan B (Sta Marcedez Ville)		Interruption		26 July 2023	03:00			
Silang	1							
Brgy. Munting Ilog		Interruption		26 July 2023	18:00	27 July 2023	04:00	Power restored
Tanza	1							
Brgy. Calibuyo (Sitio Villa)		Interruption		27 July 2023				
Trece Martires	1							
Brgy. Aguado		Interruption		26 July 2023		28 July 2023	20:00	Power restored
Brgy. Lapidario		Interruption		26 July 2023	18:00	28 July 2023	20:00	Power restored
Brgy. Conchu		Interruption		26 July 2023	22:00	27 July 2023	02:00	Power restored
Brgy. Lallana		Interruption		26 July 2023	23:00	28 July 2023	20:00	

REGION PROVINCE CITY /MUNICIPALITY BARANGAY		TYPE	SERVICE PROVIDER	DATE OF INTERRUPTION/ OUTAGE	TIME OF INTERRUPTION/ OUTAGE	DATE RESTORED	TIME RESTORED	REMARKS
Magallanes	1							
Tua		Interruption		26 July 2023	15:00	28 July 2023	10:26	Power Restored
Ramirez		Interruption		28 July 2023	15:00	27 July 2023	07:00	Power Restored
Baliwag		Interruption		26 July 2023	16:00	27 July 2023	11:00	Power Restored
Pob 2		Interruption		26 July 2023	18:00	27 July 2023	05:55	Power Restored
Bendita 1		Interruption		27 July 2023	14:00	27 July 2023		Power Restored
Bendita 2		Interruption		27 July 2023	14:00	27 July 2023		Power Restored
Bendita 2 (Rhina Noveno)		Interruption		27 July 2023				
Pob 5		Interruption		27 July 2023	15:00			
Medina		Interruption		27 July 2023	10:00	28 July 2023	10:26	Power Restored
Pacheco		Interruption		27 July 2023	10:00	28 July 2023	10:26	Power Restored
Baliwag		Interruption		27 July 2023	10:00	28 July 2023	10:26	Power Restored
Bacoor	1							
Brgy. Mambog 1		Interruption		26 July 2023	17:35	26 July 2023	20:35	Power Restored
Brgy. Mambog 2		Interruption		26 July 2023	17:35	26 July 2023	20:35	Power Restored
Brgy. Mambog 3		Interruption		26 July 2023	17:35	26 July 2023	20:35	Power Restored
Brgy. Mambog 4		Interruption		26 July 2023	17:35	26 July 2023	20:35	Power Restored
Molino 3		Interruption		26 July 2023	17:35	26 July 2023	20:35	Power Restored
Panapaan 1		Interruption		26 July 2023	17:35	26 July 2023	20:35	Power Restored
Panapaan 6		Interruption		26 July 2023	17:35	26 July 2023	20:35	Power Restored
Real 1		Interruption		26 July 2023	17:35	26 July 2023	20:35	Power Restored
Real 2		Interruption		26 July 2023	17:35	26 July 2023	20:35	Power Restored
Salinas 1		Interruption		26 July 2023	17:35	26 July 2023	20:35	Power Restored
RIZAL	9							
Cardona	1							
Boor		Outage		25 July 2023	11:45	25 July 2023	15:40	Power restored
Tuna		Outage		25 July 2023	11:45	25 July 2023	15:40	Power restored
Balibago		Outage		25 July 2023	11:45	25 July 2023	15:40	Power restored
Boor		Interruption		27 July 2023	08:42	27 July 2023	12:00	Power restored
Tuna		Interruption		27 July 2023	08:42	27 July 2023	12:00	Power restored
Balibago		Interruption		27 July 2023	08:42	27 July 2023	12:00	Power restored
Ticulio		Interruption		26 July 2023	10:00	26 July 2023	12:40	Power restored
Brgy. Subay (Purok 1 - Purok 3)		Interruption		26 July 2023	10:00	26 July 2023	16:00	Power restored
Lambac		Interruption		27 July 2023	08:42	27 July 2023	12:00	Power restored

REGION PROVINCE CITY /MUNICIPALITY BARANGAY		TYPE	SERVICE PROVIDER	DATE OF INTERRUPTION/ OUTAGE	TIME OF INTERRUPTION/ OUTAGE	DATE RESTORED	TIME RESTORED	REMARKS
Teresa	1							
Bagumbayan		Interruption		24 July 2023	20:30	25 July 2023	00:30	Power restored
Brgy. Dalig Proper		Interruption		26 July 2023	02:20	26 July 2023	04:58	Power restored
Brgy. Dalig (Sitio Pantay Road)		Interruption		26 July 2023	19:33	26 July 2023	21:00	Power restored
BJMP Teresa		Interruption		26 July 2023	22:40	27 July 2023	04:58	Power restored
Antipolo	1							
Brgy. Calawis		Interruption		26 July 2023	10:47	26 July 2023	13:00	Power restored
Brgy. Inarawan		Interruption		26 July 2023	10:47	26 July 2023	13:00	Power restored
Brgy. San Isidro		Interruption		26 July 2023	10:47	26 July 2023	13:00	Power restored
Brgy. San Jose		Interruption		26 July 2023	10:47	26 July 2023	13:00	Power restored
Brgy. San Juan		Interruption		26 July 2023	10:47	26 July 2023	13:00	Power restored
Brgy. San Luis		Interruption		26 July 2023	10:47	26 July 2023	13:00	Power restored
Baras	1							
Brgy. Pinugay		Interruption		26 July 2023	10:47	26 July 2023	13:00	Power restored
Brgy. San Jose		Interruption		26 July 2023	10:47	26 July 2023	13:00	Power restored
Brgy. San Salvador		Interruption		26 July 2023	10:47	26 July 2023	13:00	Power restored
Binangonan	1							
Brgy. Darangan		Interruption		26 July 2023	04:00	26 July 2023	17:00	Power restored
Talim Island		Interruption		26 July 2023	09:00	26 July 2023	11:30	Power restored
Rodriguez (Montalban)	1							
Brgy. San Jose		Interruption		26 July 2023	14:29			
Morong	1							
Lagundi		Interruption		26 July 2023	10:47	26 July 2023	13:00	Power restored
San Mateo	1							
Pitong Bukawe		Interruption		26 July 2023	10:47	26 July 2023	13:00	Power restored
Taytay	1							
Brgy. San Isidro (Sunrise Subdivision)		Interruption		26 July 2023	10:00			
Brgy. San Juan (Municipal Building)		Interruption		26 July 2023	07:00			
LAGUNA	1							
Cavinti	1							
Brgy. Bulajo		Interruption		26 July 2023	18:50	26 July 2023	21:58	Power restored
BATANGAS	1							
Taysan	1							
		Interruption		25 July 2023	15:00			

REGION PROVINCE CITY /MUNICIPALITY BARANGAY		TYPE	SERVICE PROVIDER	DATE OF INTERRUPTION/ OUTAGE	TIME OF INTERRUPTION/ OUTAGE	DATE RESTORED	TIME RESTORED	REMARKS
Ginahawa		Interruption		26 July 2023	15:00	26 July 2023		Power Restored
Bacao		Interruption		26 July 2023	15:00	26 July 2023		Power Restored
MIMAROPA	9							
PALAWAN	1							
Puerto Princesa	1							
		Interruption	PALECO	25 July 2023	12:10	25 July 2023		Factor Recloser (Cabanag Rd.Libis to Wescom Rd.)
OCCIDENTAL MINDORO	7							
Calintaan	1							
		Interruption	OMEKO	24 July 2023		25 July 2023		
Paluan	1							
		Interruption	OMEKO	24 July 2023	22:50	27 July 2023	23:47	
Magsaysay	1							
		Interruption	OMEKO	25 July 2023	16:49	25 July 2023	17:13	Restored
San Jose	1							
		Outage	OMEKO	23 July 2023		27 July 2023	14:00	Island Barangays
Sablayan	1							
		Interruption	OMEKO	25 July 2023		25 July 2023	18:58	
Abra de Ilog	1							
		Interruption	OMEKO	26 July 2023	10:00	26 July 2023		
Looc	1							
		Interruption	OMEKO	27 July 2023	07:00	27 July 2023	10:00	Power interruption on 12:24PM 26 July 2023 and was restored on 4:00PM 26 July 2023
ORIENTAL MINDORO	1							
Puerto Galera	1							
Sabang		Interruption	ORMECO	26 July 2023	21:00	27 July 2023	19:00	Partial restoration
REGION 5	3							
CATANDUANES	2							
Bagamanoc	1							
		Outage	FICELCO	24 July 2023		25 July 2023		
Pandan	1							
		Outage	FICELCO	24 July 2023	02:45	24 July 2023	06:00	
CAMARINES NORTE	1							

REGION PROVINCE CITY /MUNICIPALITY BARANGAY		TYPE	SERVICE PROVIDER	DATE OF INTERRUPTION/ OUTAGE	TIME OF INTERRUPTION/ OUTAGE	DATE RESTORED	TIME RESTORED	REMARKS
Vinzons	1							
		Interruption	CANORECO	26 July 2023				
REGION 6	23							
AKLAN	2							
Nabas	1							
Buenavista		Outage	Kalibo	25 July 2023	02:00			1 transformer damaged at Sitio Alimbo Iraya, Buenavista
Malay	1							
		Outage		25 July 2023	05:48	25 July 2023	09:45	
ANTIQUE	18							
Province-Wide	18							
		Interruption	ANTECO	25 July 2023	05:45	25 July 2023	20:00	All 18 municipalities are energized
NEGROS OCCIDENTAL	3							
Pulupandan	1							
Canjusa		Interruption		26 July 2023				
Silay	1							
Hda. Theresa		Interruption		26 July 2023				
Candoni	1							
		Interruption		26 July 2023				
REGION 8	2							
SAMAR	2							
Matuguinao	1							
		Interruption		24 July 2023		25 July 2023		
Basey	1							
		Interruption		24 July 2023		25 July 2023		
REGION 11	2							
DAVAO DEL NORTE	2							
Tagum	1							
Apokon		Outage	NORDECO	25 July 2023	15:00	25 July 2023	18:10	
Busaon		Outage	NORDECO	25 July 2023	15:00	25 July 2023	18:10	
Cuambogan		Outage	NORDECO	25 July 2023	15:00	25 July 2023	18:10	
La Filipina		Outage	NORDECO	25 July 2023	15:00	25 July 2023	18:10	
Liboganon		Outage	NORDECO	25 July 2023	15:00	25 July 2023	18:10	

REGION PROVINCE CITY /MUNICIPALITY BARANGAY		TYPE	SERVICE PROVIDER	DATE OF INTERRUPTION/ OUTAGE	TIME OF INTERRUPTION/ OUTAGE	DATE RESTORED	TIME RESTORED	REMARKS
Mankilam		Outage	NORDECO	25 July 2023	15:00	25 July 2023	18:10	
San Miguel		Outage	NORDECO	25 July 2023	15:00	25 July 2023	18:10	
Visayan Village		Outage	NORDECO	25 July 2023	15:00	25 July 2023	18:10	
Bincungan		Outage	NORDECO	25 July 2023	15:00	25 July 2023	23:15	
Madaum		Outage	NORDECO	25 July 2023	15:00	25 July 2023	23:15	
Magugpo East		Outage	NORDECO	25 July 2023	15:00	25 July 2023	23:15	
Magugpo North		Outage	NORDECO	25 July 2023	15:00	25 July 2023	23:15	
Magugpo Pob.		Outage	NORDECO	25 July 2023	15:00	25 July 2023	23:15	
Magugpo South		Outage	NORDECO	25 July 2023	15:00	25 July 2023	23:15	
Magugpo West		Outage	NORDECO	25 July 2023	15:00	25 July 2023	23:15	
New Balamban		Outage	NORDECO	25 July 2023	15:00	25 July 2023	23:15	
Nueva Puerza		Outage	NORDECO	25 July 2023	15:00	25 July 2023	23:15	
Pagsabangan		Outage	NORDECO	25 July 2023	15:00	25 July 2023	23:15	
Pandapan		Outage	NORDECO	25 July 2023	15:00	25 July 2023	23:15	
San Agustin		Outage	NORDECO	25 July 2023	15:00	25 July 2023	23:15	
San Isidro		Outage	NORDECO	25 July 2023	15:00	25 July 2023	23:15	
Carmen	1							
Alejal		Outage	Davao Light and Power Company	25 July 2023	15:09	25 July 2023	18:15	
Ausncion		Outage	Davao Light and Power Company	25 July 2023	15:09	25 July 2023	18:15	
Ising		Outage	Davao Light and Power Company	25 July 2023	15:09	25 July 2023	18:15	
Mabaus		Outage	Davao Light and Power Company	25 July 2023	15:09	25 July 2023	18:15	
Magsaysay		Outage	Davao Light and Power Company	25 July 2023	15:09	25 July 2023	18:15	
New Camiling		Outage	Davao Light and Power Company	25 July 2023	15:09	25 July 2023	18:15	
Tubod		Outage	Davao Light and Power Company	25 July 2023	15:09	25 July 2023	18:15	
Tuganay		Outage	Davao Light and Power Company	25 July 2023	15:09	25 July 2023	18:15	
La Paz		Outage	Davao Light and Power Company	25 July 2023	15:09	25 July 2023	19:15	
Mabuhay		Outage	Davao Light and Power Company	25 July 2023	15:09	25 July 2023	19:15	
Tibulao		Outage	Davao Light and Power Company	25 July 2023	15:09	25 July 2023	19:15	

REGION PROVINCE CITY /MUNICIPALITY BARANGAY		TYPE	SERVICE PROVIDER	DATE OF INTERRUPTION/ OUTAGE	TIME OF INTERRUPTION/ OUTAGE	DATE RESTORED	TIME RESTORED	REMARKS
CAR	77							
ABRA	27							
Province-Wide	27							
		Interruption		26 July 2023				40.26% restored
APAYAO	7							
Province-Wide	7							
		Interruption		25 July 2023				
BENGUET	14							
Baguio	1							
		Interruption		25 July 2023		28 July 2023		100% restored
Atok	1							
		Interruption		25 July 2023		28 July 2023		100% restored
Bakun	1							
		Interruption		25 July 2023				57.14% restored
Bokod	1							
		Interruption		25 July 2023		28 July 2023		100% restored
Buguias	1							
		Interruption		25 July 2023		28 July 2023		100% restored
Itogon	1							
		Interruption		25 July 2023		28 July 2023		100% restored
Kabayan	1							
		Interruption		25 July 2023		29 July 2023		92.31% restored
Kapangan	1							
		Interruption		25 July 2023		29 July 2023		100% restored
Kibungan	1							
		Interruption		25 July 2023				71.43% restored
La Trinidad	1							
		Interruption		25 July 2023		29 July 2023		100% restored
Mankayan	1							
		Interruption		25 July 2023		28 July 2023		100% restored
Sablan	1							
		Interruption		25 July 2023		28 July 2023		100% restored
Tuba	1							
		Interruption		25 July 2023		28 July 2023		100% restored

REGION PROVINCE CITY /MUNICIPALITY BARANGAY		TYPE	SERVICE PROVIDER	DATE OF INTERRUPTION/ OUTAGE	TIME OF INTERRUPTION/ OUTAGE	DATE RESTORED	TIME RESTORED	REMARKS
Tublay	1							
		Interruption		25 July 2023		28 July 2023		100% restored
IFUGAO	11							
Province-Wide	11							
		Interruption		25 July 2023		28 July 2023		Intermittent power interruptions;
KALINGA	8							
Province-Wide	8							
		Interruption		24 July 2023		28 July 2023		Intermittent power interruptions; Some parts of Lubuagan and Tanudan remain without power.
MOUNTAIN PROVINCE	10							
Barlig	1							
		Interruption		25 July 2023		29 July 2023		100% restored
Bauko	1							
		Interruption		25 July 2023		08 August 2023		100 % restored
Besao	1							
		Interruption		25 July 2023		03 August 2023		100% restored
Bontoc	1							
		Interruption		25 July 2023		03 August 2023		100% restored
Natonin	1							
		Interruption		25 July 2023		29 July 2023		100% restored
Paracelis	1							
		Interruption		25 July 2023		29 July 2023		100% restored
Sabangan	1							
		Interruption		25 July 2023		29 July 2023		100% restored
Sadanga	1							
		Interruption		25 July 2023		29 July 2023		100% restored
Sagada	1							
		Interruption		25 July 2023		29 July 2023		100% restored
Tadian	1							
		Interruption		25 July 2023		29 July 2023		100% restored

WATER SUPPLY as of (August 11, 2023 08:00)

REGION PROVINCE CITY /MUNICIPALITY BARANGAY		TYPE	SERVICE PROVIDER	DATE OF INTERRUPTION/ OUTAGE	TIME OF INTERRUPTION/ OUTAGE	DATE RESTORED	TIME RESTORED	REMARKS
GRAND TOTAL	6							
REGION 1	3							
ILOCOS SUR	1							
Cervantes	1							
Rosario				26 July 2023	05:00 am			
Concepcion				26 July 2023	05:00 am			
PANGASINAN	2							
Sual	1							
Poblacion		Private	Princess Urduja Water Service Inc.	25 July 2023	05:00 pm	26 July 2023	10:45 am	
Infanta	1							
Poblacion				25 July 2023	10:00 pm	26 July 2023	04:00 pm	
Cato				25 July 2023	10:00 pm	26 July 2023	04:00 pm	
Nayom				25 July 2023	10:00 pm	26 July 2023	04:00 pm	
Maya				25 July 2023	10:00 pm	26 July 2023	04:00 pm	
Bamban				25 July 2023	10:00 pm	26 July 2023	04:00 pm	
Nangalisan				25 July 2023	10:00 pm	26 July 2023	04:00 pm	
CALABARZON	1							
RIZAL	1							
Teresa	1							
				26 July 2023	06:20 am	26 July 2023	02:20 pm	
MIMAROPA	1							
ORIENTAL MINDORO	1							
Puerto Galera	1							
		Public	Water Work System Office	27 July 2023	05:00 am	27 July 2023	01:00 pm	
REGION 5	1							
CATANDUANES	1							
Pandan	1							
				24 July 2023	05:00 am	26 July 2023		

COMMUNICATION LINES as of (August 11, 2023 08:00)

REGION PROVINCE CITY /MUNICIPALITY BARANGAY		TELECOM PANY	STATUS OF COMM UNICATIO N	DATE INT ERRUPTI ON	TIME INTE RRUPTIO N	DATE RES TORATIO N	TIME RES TORATIO N	2G SITE COUNT	2G WITH COVERAG E	2G % OF COVERAG E	3G SITE COUNT	3G WITH COVERAG E	3G % OF COVERAG E	4G SITE COUNT	4G WITH COVERAG E	4G % OF COVERAG E	REMARKS
GRAND TOTAL	15																
REGION 1	11																
ILOCOS SUR	11																
Sugpon	1																
Municipal-Wide			Operationa l	July 25, 2023	18:00												Two-way Radio - Interrupted , Not yet restored
Municipal wide			Operationa l	July 25, 2023	18:00												
Municipal Wide		Smart	Operationa l	July 26, 2023	21:00												
Burgos	1																
Municipal-Wide		Smart	Operationa l	July 26, 2023	03:00												Interrupted , Not yet restored
Municipal-Wide		Globe	Operationa l	July 26, 2023	03:00												Interrupted , Not yet restored
Municipal wide		Smart	Operationa l	July 26, 2023	03:00	July 26, 2023	09:00										
Sinait	1																
Municipal-Wide		Globe	Operationa l	July 26, 2023	03:00												Interrupted , Not yet restored
Municipal Wide		Globe	Operationa l	July 26, 2023	03:00	July 26, 2023	16:00										
Municipal wide		Globe	Operationa l	July 26, 2023	03:00	July 26, 2023	04:00										
Alilem	1																
Anaa		Smart	Operationa l	July 26, 2023	11:00												Interrupted due to power interruption , Not yet restored

REGION PROVINCE CITY /MUNICIPALITY BARANGAY		TELECOM PANY	STATUS OF COMM UNICATIO N	DATE INT ERRUPTI ON	TIME INTE RRUPTIO N	DATE RES TORATIO N	TIME RES TORATIO N	2G SITE COUNT	2G WITH COVERAG E	2G % OF COVERAG E	3G SITE COUNT	3G WITH COVERAG E	3G % OF COVERAG E	4G SITE COUNT	4G WITH COVERAG E	4G % OF COVERAG E	REMARKS
Apang		Smart	Operationa l	July 26, 2023	11:00												Interrupted due to power interruption , Not yet restored
Amiloongan		Smart	Operationa l	July 26, 2023	11:00												Interrupted due to power interruption , Not yet restored
Apaya		Smart	Operationa l	July 26, 2023	11:00												Interrupted due to power interruption , Not yet restored
Batbato		Smart	Operationa l	July 26, 2023	11:00												Interrupted due to power interruption , Not yet restored
Daddaay		Smart	Operationa l	July 26, 2023	11:00												Interrupted due to power interruption , Not yet restored
Poblacion		Globe	Operationa l	July 27, 2023	06:00	July 27, 2023	09:30										
Santa Cruz	1																
Municipal-Wide		Smart	Operationa l	July 26, 2023	12:00												
Santa	1																
Municipal-Wide		Globe	Operationa l	July 26, 2023	12:00												
Municipal-Wide		Smart	Operationa l	July 26, 2023	12:00												
Municipal-Wide		Dito	Operationa l	July 26, 2023	12:00												
Municipal-Wide		Globe	Operationa l	July 26, 2023	12:00	July 27, 2023	19:00										
Nagbukel	1																

REGION PROVINCE CITY /MUNICIPALITY BARANGAY		TELECOM PANY	STATUS OF COMM UNICATIO N	DATE INT ERRUPTI ON	TIME INTE RRUPTIO N	DATE RES TORATIO N	TIME RES TORATIO N	2G SITE COUNT	2G WITH COVERAG E	2G % OF COVERAG E	3G SITE COUNT	3G WITH COVERAG E	3G % OF COVERAG E	4G SITE COUNT	4G WITH COVERAG E	4G % OF COVERAG E	REMARKS
Municipal Wide			Operationa l	July 26, 2023	07:30												
Sta Maria	1																
Municipal Wide		Globe	Operationa l	July 27, 2023	01:00	July 27, 2023	06:00										
Cervantes	1																
Municipal Wide except barangay Malaya		Globe	Non- operational	July 26, 2023	06:32												
Municipal Wide except barangay Malaya		Smart	Operationa l	July 26, 2023	06:32	July 28, 2023	14:30										
Some barangays			Operationa l	July 27, 2023	18:00	July 28, 2023	14:30										
Sigay	1																
Municipal wide			Operationa l	July 26, 2023	12:15	July 27, 2023	09:00										
Quirino	1																
Municipal wide		Smart	Operationa l	July 26, 2023	02:00												
REGION 2	3																
CAGAYAN	2																
Calayan	1																
		Smart	Non- operational	July 26, 2023													
Santa Praxedes	1																
		Smart	Operationa l	July 26, 2023		July 30, 2023											
		Globe	Operationa l	July 26, 2023		July 28, 2023	13:00										
BATANES	1																
Mahatao	1																
		Smart	Operationa l	July 25, 2023		August 06, 2023											Operationa l but intermittent
MIMAROPA	1																
OCCIDENTAL MINDORO	1																
Looc	1																

REGION PROVINCE CITY /MUNICIPALITY BARANGAY		TELECOM PANY	STATUS OF COMM UNICATIO N	DATE INT ERRUPTI ON	TIME INTE RRUPTIO N	DATE RES TORATIO N	TIME RES TORATIO N	2G SITE COUNT	2G WITH COVERAG E	2G % OF COVERAG E	3G SITE COUNT	3G WITH COVERAG E	3G % OF COVERAG E	4G SITE COUNT	4G WITH COVERAG E	4G % OF COVERAG E	REMARKS
		Smart	Operationa l	July 27, 2023	07:40	July 27, 2023	10:00										Smart com munication was down on 12:40 PM 26 July 2023 and was resumed on 1600H 26 July 2023.

STATUS OF FLIGHTS as of (August 11, 2023 08:00)

REGION PROVINCE CITY /MUNICIPALITY BARANGAY		AIRPORT	AIRLINE	TYPE	FLIGHT NO	ROUTE	DATE CANCELLED	TIME CANCELLED	DATE RESUMED	TIME RESUMED	REMARKS
GRAND TOTAL	38										
REGION 1	3										
ILOCOS NORTE	3										
Laoag	3										
Barangay 36 Araniw		Laoag International Airport	Philippine Airlines	Domestic	2199	Laoag-Manila	24 July 2023	13:52	30 July 2023		Philippine Airlines scheduled flights with no5ce of cancella5on. Flights ahead of this will push through as scheduled. Advanced Notice of cancellation was issued to passenger 24hrs prior by the Airlines.

REGION PROVINCE CITY /MUNICIPALITY BARANGAY		AIRPORT	AIRLINE	TYPE	FLIGHT NO	ROUTE	DATE CANCELLED	TIME CANCELLED	DATE RESUMED	TIME RESUMED	REMARKS
Barangay 36 Araniw		Laoag International Airport	Philippine Airlines	Domestic	2197	Laoag-Manila	24 July 2023	13:52	30 July 2023		Philippine Airlines scheduled flights with no5ce of cancellat5on. Flights ahead of this will push through as scheduled. Advanced Notice of cancellation was issued to passenger 24hrs prior by the Airlines.
Barangay 36 Araniw		Laoag International Airport	Cebu Pacific Airlines	Domestic	5j405	Laoag-Manila	25 July 2023	16:06	30 July 2023		Cebu Pacific Airlines cancellat5on of flights. Flights ahead of this will push through as scheduled.
REGION 2	5										
CAGAYAN	3										
Tuguegarao	3										
		Tuguegarao City Airport	Cebu Pacific	Domestic	5J505	Tuguegarao - Manila	25 July 2023		27 July 2023		CEBU-PAC ONLY
		Tuguegarao City Airport	Sky Pasada	Domestic		Tuguegarao City - Basco - Tuguegarao City	24 July 2023		29 July 2023		Resumed operations
		Tuguegarao City Airport	Sky Pasada	Domestic		Tuguegarao City - Calayann - Tuguegarao City	24 July 2023		29 July 2023		Resumed operations
BATANES	1										
Basco	1										
		Basco Airport	PAL	Domestic	PR2933	Basco - Manila	25 July 2023		28 July 2023		Resumed operations
ISABELA	1										
Cauayan	1										
		Cauayan City Airport	Cebu Pacific	Domestic	5J5197	Cauayan City - Manila	25 July 2023		27 July 2023		CEBU-PAC ONLY
MIMAROPA	7										
PALAWAN	5										
Busuanga	5										
		Francisco B. Reyes Airport	Sunlight Air	Domestic	2R 602	Busuanga-Clark	25 July 2023	09:00	27 July 2023		

REGION PROVINCE CITY /MUNICIPALITY BARANGAY		AIRPORT	AIRLINE	TYPE	FLIGHT NO	ROUTE	DATE CANCELLED	TIME CANCELLED	DATE RESUMED	TIME RESUMED	REMARKS
		Francisco B. Reyes Airport	Air Swift	Domestic	T6539	El Nido-Busuanga	25 July 2023	09:00	27 July 2023		
		Francisco B. Reyes Airport	Sunlight Air	Domestic	2R 634	Busuanga-Manila	25 July 2023	09:00	27 July 2023		
		Francisco B. Reyes Airport	Air Swift	Domestic	TS6543	Busuanga-Manila	25 July 2023	09:00	27 July 2023		
		Francisco B. Reyes Airport	Air Swift	Domestic	T6539	Busuanga-El Nido	25 July 2023	09:00	27 July 2023		
ROMBLON	1										
Alcantara	1										
Tugdan		Tablas Airport	Air Swift	Domestic	T60711	Romblon-Manila	25 July 2023	07:30	27 July 2023		
OCCIDENTAL MINDORO	1										
San Jose	1										
San Roque		San Jose Airport	Cebu Pacific	Domestic	DG 6032	San Jose-Manila	24 July 2023	19:00	27 July 2023		
REGION 5	4										
CATANDUANES	1										
Virac	1										
		Virac airport	Cebu Pacific	Domestic	5J822	Virac-Manila	24 July 2023	08:05	26 July 2023	08:00	
MASBATE	1										
Masbate City	1										
		Masbate Airport	Cebu Pacific	Domestic	DG 6178	Masbate-Manila	24 July 2023	19:00	28 July 2023		
NAGA	2										
Naga	2										
		Naga Airport	Cebu Pacific	Domestic	DG 6114	Naga-Manila	24 July 2023	19:00	27 July 2023		
		Naga Airport	Cebu Pacific	Domestic	DG 6118	Naga-Manila	24 July 2023	19:00	27 July 2023		
CAR	1										
BENGUET	1										
Baguio	1										
		Loakan Airport	PAL Express	Domestic	PR 2231	Baguio-Cebu	24 July 2023				For the July 26 flight (Baguio to Cebu)
NCR	18										
NCR	18										
Manila	18										
			CEBU PACIFIC	Domestic	5J 821	Manila-Virac	24 July 2023	07:50	26 July 2023	06:15	
			CebGO	Domestic	DG6117	Manila-Naga	24 July 2023	13:00	26 July 2023	11:55	
			PAL EXPRESS	Domestic	2P 2198	Manila-Laoag	25 July 2023	10:10	27 July 2023	19:15	

REGION PROVINCE CITY /MUNICIPALITY BARANGAY		AIRPORT	AIRLINE	TYPE	FLIGHT NO	ROUTE	DATE CANCELLED	TIME CANCELLED	DATE RESUMED	TIME RESUMED	REMARKS
			AIRSWIFT	Domestic	T6112	Manila-EI Nido	25 July 2023	10:10	27 July 2023	05:10	
			AIRSWIFT	Domestic	T6 114	Manila-EI Nido	25 July 2023	10:10	27 July 2023	04:30	
			AIRSWIFT	Domestic	T6 126	Manila-EI Nido	25 July 2023	10:10	27 July 2023	08:20	
			AIRSWIFT	Domestic	T6 122	Manila-EI Nido	25 July 2023	10:10	27 July 2023	04:30	
			AIRSWIFT	Domestic	T6 142	Manila-EI Nido	25 July 2023	10:10	27 July 2023	16:00	
			AIRSWIFT	Domestic	T6 710	Manila-Romblon	25 July 2023	10:10	27 July 2023	16:55	
			AIRSWIFT	Domestic	T6 542	Manila-Coron	25 July 2023	10:10	27 July 2023	10:50	
			AIRSWIFT	Domestic	T6 146	Manila-EI Nido	25 July 2023	10:10	29 July 2023	17:30	
			Sunlight Air	Domestic	2R 637	Manila-Busuanga	25 July 2023	10:10	28 July 2023	06:45	
			CebGO	Domestic	DG 6113	Manila-Naga	26 July 2023	11:00	27 July 2023	07:50	
			PAL EXPRESS	Domestic	2P 2932	Manila-Basco	27 July 2023	06:30	28 July 2023	06:10	
			PAL EXPRESS	Domestic	2P 2196	Manila-Laoag	27 July 2023	06:30	28 July 2023	11:50	
			CEBU PACIFIC	Domestic	5J 404	Manila-Laoag	27 July 2023	06:30	30 July 2023	04:05	
			CebGO	Domestic	DG 6177	Manila - Masbate	27 July 2023	06:30	28 July 2023	05:35	
			Philippine Airlines	Domestic	PR455	Manila - General Santos	27 July 2023	08:20	29 July 2023	08:20	

STATUS OF SEAPORTS as of (August 11, 2023 08:00)

REGION PROVINCE CITY /MUNICIPALITY BARANGAY		NAME OF PORT	STATUS	DATE REPORTED (Non-Operational/ Cancelled Trips)	TIME REPORTED (Non-Operational/ Cancelled Trips)	DATE REPORTED (Operational/ Resumed Trips)	TIME REPORTED (Operational/ Resumed Trips)	REMARKS
GRAND TOTAL	145							
REGION 1	1							
PANGASINAN	1							
Alaminos	1							
Lucap		Lucap Port	Non-Operational	25 July 2023	18:00	28 July 2023		Only medium and large boats are allowed.
REGION 2	3							
BATANES	1							
Basco	1							
		Basco Seaport	Operational	22 July 2023		28 July 2023		
CAGAYAN	2							

REGION PROVINCE CITY /MUNICIPALITY BARANGAY		NAME OF PORT	STATUS	DATE REPORTED (Non-Operational/ Cancelled Trips)	TIME REPORTED (Non-Operational/ Cancelled Trips)	DATE REPORTED (Operational/ Resumed Trips)	TIME REPORTED (Operational/ Resumed Trips)	REMARKS
Santa Ana	2							
		Port Irene	Operational	22 July 2023		28 July 2023		
		Port San Vicente	Operational	22 July 2023		28 July 2023		
REGION 3	23							
BATAAN	16							
No breakdown	16							
		Oillink International Corp.	Operational	26 July 2023	04:00	01 August 2023		Suspension of movement of vessels is lifted
		Jette Petroleum Inc.	Operational	26 July 2023	04:00	01 August 2023		Suspension of movement of vessels is lifted
		Span Asia Energy Inc.	Operational	26 July 2023	04:00	01 August 2023		Suspension of movement of vessels is lifted
		San Miguel Corp. Consolidated Power Plant	Operational	26 July 2023	04:00	01 August 2023		Suspension of movement of vessels is lifted
		Petron Bataan Refinery Corp. (Pbr)	Operational	26 July 2023	04:00	01 August 2023		Suspension of movement of vessels is lifted
		Port Of Lamao	Operational	26 July 2023	04:00	01 August 2023		Suspension of movement of vessels is lifted
		Seafront Shipyard Pier	Operational	26 July 2023	04:00	01 August 2023		Suspension of movement of vessels is lifted
		San Miguel Corp. Shipping and Lighterage Harbor Bulk Terminal Corp.	Operational	26 July 2023	04:00	01 August 2023		Suspension of movement of vessels is lifted
		Orion Dockyard Incorporation	Operational	26 July 2023	04:00	01 August 2023		Suspension of movement of vessels is lifted
		Port Of Capinpin	Operational	26 July 2023	04:00	01 August 2023		Suspension of movement of vessels is lifted
		Mariveles Grains Corporation	Operational	26 July 2023	04:00	01 August 2023		Suspension of movement of vessels is lifted
		Philcement Corporation	Operational	26 July 2023	04:00	01 August 2023		Suspension of movement of vessels is lifted

REGION PROVINCE CITY /MUNICIPALITY BARANGAY		NAME OF PORT	STATUS	DATE REPORTED (Non-Operational/ Cancelled Trips)	TIME REPORTED (Non-Operational/ Cancelled Trips)	DATE REPORTED (Operational/ Resumed Trips)	TIME REPORTED (Operational/ Resumed Trips)	REMARKS
		Herma Shipyard, Inc.	Operational	26 July 2023	04:00	01 August 2023		Suspension of movement of vessels is lifted
		Maap Pier	Operational	26 July 2023	04:00	01 August 2023		Suspension of movement of vessels is lifted
		Fab Town Terminal	Operational	26 July 2023	04:00	01 August 2023		Suspension of movement of vessels is lifted
		Maap Port	Operational	26 July 2023	04:00	01 August 2023		Suspension of movement of vessels is lifted
ZAMBALES	7							
OLONGAPO CITY	2							
		Philippine Coastal Storage and Pipeline Corp.	Operational	26 July 2023	04:00	01 August 2023		Suspension of movement of vessels is lifted
		Naval Supply Depot	Operational	26 July 2023	04:00	01 August 2023		Suspension of movement of vessels is lifted
CABANGAN	1							
		Huang Jetty Pier	Operational	26 July 2023	04:00	01 August 2023		Suspension of movement of vessels is lifted
SUBIC	1							
		Port of Keppel	Operational	26 July 2023	04:00	01 August 2023		Suspension of movement of vessels is lifted
BOTOLAN	1							
		Aggresand Inc. Concrete Stone Corp.	Operational	26 July 2023	04:00	01 August 2023		Suspension of movement of vessels is lifted
MASINLOC	1							
		Masinloc Coal Power Plant, Don Pacundo Pier, Balogo Private Pier, Matalvis Port	Operational	26 July 2023	04:00	01 August 2023		Suspension of movement of vessels is lifted
STA CRUZ	1							
		Bolitoc Port	Operational	26 July 2023	04:00	01 August 2023		Suspension of movement of vessels is lifted
CALABARZON	22							
QUEZON	9							

REGION PROVINCE CITY /MUNICIPALITY BARANGAY		NAME OF PORT	STATUS	DATE REPORTED (Non-Operational/ Cancelled Trips)	TIME REPORTED (Non-Operational/ Cancelled Trips)	DATE REPORTED (Operational/ Resumed Trips)	TIME REPORTED (Operational/ Resumed Trips)	REMARKS
No breakdown	1							
		CG Southern Quezon	Operational	24 July 2023	17:00	26 July 2023	20:00	Small vessels below 250 GT are still suspended.
Atimonan	1							
		Atimonan Port	Operational	24 July 2023	06:00	26 July 2023	20:00	Small vessels below 250 GT are still suspended.
Polillo	1							
		Polillo Port	Operational	24 July 2023	06:00	26 July 2023	20:00	Small vessels below 250 GT are still suspended.
Infanta	1							
		Dinahican Port	Operational	24 July 2023	06:00	26 July 2023	20:00	Small vessels below 250 GT are still suspended.
Alabat	1							
		Alabat Port	Operational	24 July 2023	06:00	26 July 2023	20:00	Small vessels below 250 GT are still suspended.
Perez	1							
		Perez Port	Operational	24 July 2023	06:00	26 July 2023	20:00	Small vessels below 250 GT are still suspended.
Real	1							
		Real Port	Operational	24 July 2023	06:00	26 July 2023	20:00	Small vessels below 250 GT are still suspended.
Panukulan	1							
		Panukulan	Operational	24 July 2023	06:00	26 July 2023	20:00	Small vessels below 250 GT are still suspended.
Quezon	1							
		Quezon Port	Operational	24 July 2023	06:00	26 July 2023	20:00	Small vessels below 250 GT are still suspended.
BATANGAS	1							
Batangas City	1							
		CG Batangas	Operational	24 July 2023	17:00	26 July 2023	05:00	- Small vessels below 250 GT are still suspended. - RORO only going Mindoro

REGION PROVINCE CITY /MUNICIPALITY BARANGAY		NAME OF PORT	STATUS	DATE REPORTED (Non-Operational/ Cancelled Trips)	TIME REPORTED (Non-Operational/ Cancelled Trips)	DATE REPORTED (Operational/ Resumed Trips)	TIME REPORTED (Operational/ Resumed Trips)	REMARKS
RIZAL	8							
No breakdown	8							
		Binangonan Rizal Pritil Wharf	Non-Operational	25 July 2023				Temporary closed due to bad weather.
		Balibago Pritl wharf	Non-Operational	25 July 2023				Temporary closed due to bad weather.
		Lambac Pritil Wharf	Non-Operational	25 July 2023				Temporary closed due to bad weather.
		Pritil Wharf	Non-Operational	25 July 2023				Temporary closed due to bad weather.
		Community Fish Landing Center (CLFC), Pililla, Rizal	Non-Operational	25 July 2023				Temporary closed due to bad weather.
		Community Fish Landing Center (CLFC), Jala-Jala, Rizal	Non-Operational	25 July 2023				Temporary closed due to bad weather.
		Brgy Kasile Port	Non-Operational	25 July 2023				Temporary closed due to bad weather.
		Brgy Gulod Port	Non-Operational	25 July 2023				Temporary closed due to bad weather.
CAVITE	2							
No breakdown	2							
		Agri Pacific (Private Ports)	Non-Operational	25 July 2023	12:00			Temporary closed due to bad weather.
		Gateway Terminal (Private Ports)	Non-Operational	25 July 2023	12:00			Temporary closed due to bad weather
LAGUNA	2							
No breakdown	2							
		Baywalk, Pritil Wharf	Non-Operational	25 July 2023	12:00			Temporary closed due to bad weather.
		Lakeside	Non-Operational	25 July 2023	12:00			Temporary closed due to bad weather.
MIMAROPA	56							
ORIENTAL MINDORO	5							
Calapan	1							

REGION PROVINCE CITY /MUNICIPALITY BARANGAY		NAME OF PORT	STATUS	DATE REPORTED (Non-Operational/ Cancelled Trips)	TIME REPORTED (Non-Operational/ Cancelled Trips)	DATE REPORTED (Operational/ Resumed Trips)	TIME REPORTED (Operational/ Resumed Trips)	REMARKS
San Antonio		Calapan Port	Operational	24 July 2023	11:30	26 July 2023	08:00	Sea Travel Advisory #1 as of 05:00AM 30 July 2023 re All fishing boats and all trips of small crafts below 250 GT throughout the above mentioned areas are hereby resumed. PCG Sea Travel Advisory #3 dated 26 July 2023 as of 05:00AM All trips of small crafts below 250 GT are hereby suspended. PCG Sea Travel Advisory #4 dated 26 July 2023 as of 05:00AM All trips of small crafts above 250 GT are hereby resumed.
Puerto Galera	1							
Balatero		Balatero Port	Operational	24 July 2023	11:30	26 July 2023	07:00	Sea Travel Advisory #1 as of 05:00AM 30 July 2023 re All fishing boats and all trips of small crafts below 250 GT throughout the above mentioned areas are hereby resumed. PCG Sea Travel Advisory #3 dated 26 July 2023 as of 05:00AM All trips of small crafts below 250 GT are hereby suspended. PCG Sea Travel Advisory #4 dated 26 July 2023 as of 05:00AM All trips of small crafts above 250 GT are hereby resumed.
Bulalacao (San Pedro)	1							

REGION PROVINCE CITY /MUNICIPALITY BARANGAY		NAME OF PORT	STATUS	DATE REPORTED (Non-Operational/ Cancelled Trips)	TIME REPORTED (Non-Operational/ Cancelled Trips)	DATE REPORTED (Operational/ Resumed Trips)	TIME REPORTED (Operational/ Resumed Trips)	REMARKS
Poblacion		Bulalacao Port	Operational	23 July 2023	21:30	30 July 2023	05:00	Sea Travel Advisory #1 as of 05:00AM 30 July 2023 re All fishing boats and all trips of small crafts below 250 GT throughout the above mentioned areas are hereby resumed. PCG Sea Travel Advisory #3 dated 26 July 2023 as of 05:00AM All trips of small crafts below 250 GT are hereby suspended.
Pinamalayan	1							
Recodo		Recodo Port	Operational	24 July 2023	12:00	30 July 2023	05:00	Sea Travel Advisory #1 as of 05:00AM 30 July 2023 re All fishing boats and all trips of small crafts below 250 GT throughout the above mentioned areas are hereby resumed. PCG Sea Travel Advisory #3 dated 26 July 2023 as of 05:00AM All trips of small crafts below 250 GT are hereby suspended.
Roxas	1							

REGION PROVINCE CITY /MUNICIPALITY BARANGAY		NAME OF PORT	STATUS	DATE REPORTED (Non-Operational/ Cancelled Trips)	TIME REPORTED (Non-Operational/ Cancelled Trips)	DATE REPORTED (Operational/ Resumed Trips)	TIME REPORTED (Operational/ Resumed Trips)	REMARKS
Dangay		Roxas Port	Operational	24 July 2023	10:00	26 July 2023	18:00	Sea Travel Advisory #1 as of 05:00AM 30 July 2023 re All fishing boats and all trips of small crafts below 250 GT throughout the above mentioned areas are hereby resumed. PCG Sea Travel Advisory #3 dated 26 July 2023 as of 05:00AM All trips of small crafts below 250 GT are hereby suspended. PCG Sea Travel Advisory #4 dated 26 July 2023 as of 05:00AM All trips of small crafts above 250 GT are hereby resumed.
ROMBLON	12							
Romblon	1							
Barangay II		Romblon Port	Operational	24 July 2023	11:00	26 July 2023	05:00	Sea Travel Advisory No 6 dated 05:00AM 30 July 2023 re All trips of small sea crafts throughout the Province of Romblon are hereby resumed. PCG STL - CGS Romblon Sea Travel Advisory No. 2 as of 05:00am, 26 July 2023. All fishing boats and all trips of small crafts below 250 GT are hereby suspended.
Odiangan	1							

REGION PROVINCE CITY /MUNICIPALITY BARANGAY		NAME OF PORT	STATUS	DATE REPORTED (Non-Operational/ Cancelled Trips)	TIME REPORTED (Non-Operational/ Cancelled Trips)	DATE REPORTED (Operational/ Resumed Trips)	TIME REPORTED (Operational/ Resumed Trips)	REMARKS
Poctoy		Poctoy Port	Operational	24 July 2023	05:20	26 July 2023	05:00	Sea Travel Advisory No 6 dated 05:00AM 30 July 2023 re All trips of small sea crafts throughout the Province of Romblon are hereby resumed. PCG STL - CGS Romblon Sea Travel Advisory No. 2 as of 05:00am, 26 July 2023. All fishing boats and all trips of small crafts below 250 GT are hereby suspended.
Calatrava	1							
Poblacion		Calatrava Port	Operational	24 July 2023	05:20	26 July 2023	05:00	Sea Travel Advisory No 6 dated 05:00AM 30 July 2023 re All trips of small sea crafts throughout the Province of Romblon are hereby resumed. PCG STL - CGS Romblon Sea Travel Advisory No. 2 as of 05:00am, 26 July 2023. All fishing boats and all trips of small crafts below 250 GT are hereby suspended.
San Agustin	1							
Poblacion		San Agustin Port	Operational	24 July 2023	05:20	26 July 2023	05:00	Sea Travel Advisory No 6 dated 05:00AM 30 July 2023 re All trips of small sea crafts throughout the Province of Romblon are hereby resumed. PCG STL - CGS Romblon Sea Travel Advisory No. 2 as of 05:00am, 26 July 2023. All fishing boats and all trips of small crafts below 250 GT are hereby suspended.
Magdiwang	1							

REGION PROVINCE CITY /MUNICIPALITY BARANGAY		NAME OF PORT	STATUS	DATE REPORTED (Non-Operational/ Cancelled Trips)	TIME REPORTED (Non-Operational/ Cancelled Trips)	DATE REPORTED (Operational/ Resumed Trips)	TIME REPORTED (Operational/ Resumed Trips)	REMARKS
Ambulong		Ambulong Port	Operational	24 July 2023	11:00	26 July 2023	05:00	Sea Travel Advisory No 6 dated 05:00AM 30 July 2023 re All trips of small sea crafts throughout the Province of Romblon are hereby resumed. PCG STL - CGS Romblon Sea Travel Advisory No. 2 as of 05:00am, 26 July 2023. All fishing boats and all trips of small crafts below 250 GT are hereby suspended.
Cajidiocan	1							
Poblacion		Cajidiocan Port	Operational	24 July 2023	11:00	26 July 2023	05:00	Sea Travel Advisory No 6 dated 05:00AM 30 July 2023 re All trips of small sea crafts throughout the Province of Romblon are hereby resumed. PCG STL - CGS Romblon Sea Travel Advisory No. 2 as of 05:00am, 26 July 2023. All fishing boats and all trips of small crafts below 250 GT are hereby suspended.
San Fernando	1							
Poblacion		Azagra Port	Operational	24 July 2023	11:00	26 July 2023	05:00	Sea Travel Advisory No 6 dated 05:00AM 30 July 2023 re All trips of small sea crafts throughout the Province of Romblon are hereby resumed. PCG STL - CGS Romblon Sea Travel Advisory No. 2 as of 05:00am, 26 July 2023. All fishing boats and all trips of small crafts below 250 GT are hereby suspended.
Santa Fe	1							

REGION PROVINCE CITY /MUNICIPALITY BARANGAY		NAME OF PORT	STATUS	DATE REPORTED (Non-Operational/ Cancelled Trips)	TIME REPORTED (Non-Operational/ Cancelled Trips)	DATE REPORTED (Operational/ Resumed Trips)	TIME REPORTED (Operational/ Resumed Trips)	REMARKS
Pandan		Sta Fe Port	Operational	24 July 2023	05:20	26 July 2023	05:00	Sea Travel Advisory No 6 dated 05:00AM 30 July 2023 re All trips of small sea crafts throughout the Province of Romblon are hereby resumed. PCG STL - CGS Romblon Sea Travel Advisory No. 2 as of 05:00am, 26 July 2023. All fishing boats and all trips of small crafts below 250 GT are hereby suspended.
San Jose	1							
Poblacion		San Jose Port	Operational	24 July 2023	05:20	26 July 2023	05:00	Sea Travel Advisory No 6 dated 05:00AM 30 July 2023 re All trips of small sea crafts throughout the Province of Romblon are hereby resumed. PCG STL - CGS Romblon Sea Travel Advisory No. 2 as of 05:00am, 26 July 2023. All fishing boats and all trips of small crafts below 250 GT are hereby suspended.
Banton (Jones)	1							
Poblacion		Banton Port	Operational	24 July 2023	11:00	26 July 2023	05:00	Sea Travel Advisory No 6 dated 05:00AM 30 July 2023 re All trips of small sea crafts throughout the Province of Romblon are hereby resumed. PCG STL - CGS Romblon Sea Travel Advisory No. 2 as of 05:00am, 26 July 2023. All fishing boats and all trips of small crafts below 250 GT are hereby suspended.
Corcuera	1							

REGION PROVINCE CITY /MUNICIPALITY BARANGAY		NAME OF PORT	STATUS	DATE REPORTED (Non-Operational/ Cancelled Trips)	TIME REPORTED (Non-Operational/ Cancelled Trips)	DATE REPORTED (Operational/ Resumed Trips)	TIME REPORTED (Operational/ Resumed Trips)	REMARKS
Poblacion		Corcuera Port	Operational	24 July 2023	11:00	26 July 2023	05:00	Sea Travel Advisory No 6 dated 05:00AM 30 July 2023 re All trips of small sea crafts throughout the Province of Romblon are hereby resumed. PCG STL - CGS Romblon Sea Travel Advisory No. 2 as of 05:00am, 26 July 2023. All fishing boats and all trips of small crafts below 250 GT are hereby suspended.
Concepcion	1							
Poblacion		Concepcion Port	Operational	24 July 2023	05:20	26 July 2023	05:00	Sea Travel Advisory No 6 dated 05:00AM 30 July 2023 re All trips of small sea crafts throughout the Province of Romblon are hereby resumed. PCG STL - CGS Romblon Sea Travel Advisory No. 2 as of 05:00am, 26 July 2023. All fishing boats and all trips of small crafts below 250 GT are hereby suspended.
MARINDUQUE	4							
Mogpog	1							
Balanacan		Balanacan Port	Operational	24 July 2023	11:00	26 July 2023	05:00	PCG STL - CGS Marinduque Sea Travel Advisory No. 12. As of 05:00am, 26 July 2023. All voyage of vessel in and out of Province of Marinduque are RESUMED to their normal operation except for the vessel with 250 GT and below due ton Gale Warning..
Boac	1							

REGION PROVINCE CITY /MUNICIPALITY BARANGAY		NAME OF PORT	STATUS	DATE REPORTED (Non-Operational/ Cancelled Trips)	TIME REPORTED (Non-Operational/ Cancelled Trips)	DATE REPORTED (Operational/ Resumed Trips)	TIME REPORTED (Operational/ Resumed Trips)	REMARKS
Cawit		Cawit Port	Operational	24 July 2023	11:00	26 July 2023	05:00	PCG STL - CGS Marinduque Sea Travel Advisory No. 12. As of 05:00am, 26 July 2023. All voyage of vessel in and out of Province of Marinduque are RESUMED to their normal operation except for the vessel with 250 GT and below due ton Gale Warning..
Gasán	1							
Dos		Gasán Wharf	Operational	24 July 2023	11:00	26 July 2023	05:00	PCG STL - CGS Marinduque Sea Travel Advisory No. 12. As of 05:00am, 26 July 2023. All voyage of vessel in and out of Province of Marinduque are RESUMED to their normal operation except for the vessel with 250 GT and below due ton Gale Warning..
Santa Cruz	1							
Buyabod		Buyabod Port	Operational	24 July 2023	11:00	26 July 2023	05:00	PCG STL - CGS Marinduque Sea Travel Advisory No. 12. As of 05:00am, 26 July 2023. All voyage of vessel in and out of Province of Marinduque are RESUMED to their normal operation except for the vessel with 250 GT and below due ton Gale Warning..
OCCIDENTAL MINDORO	4							
Abra de Ilog	1							
Lumbangayan		Matabang Port	Operational	24 July 2023	14:00	26 July 2023	05:00	PCG Sea Travel Advisory #9 dated 26 July 2023 as of 05:00AM All trips of small crafts below 250 GT are hereby suspended.
Lubang	1							

REGION PROVINCE CITY /MUNICIPALITY BARANGAY		NAME OF PORT	STATUS	DATE REPORTED (Non-Operational/ Cancelled Trips)	TIME REPORTED (Non-Operational/ Cancelled Trips)	DATE REPORTED (Operational/ Resumed Trips)	TIME REPORTED (Operational/ Resumed Trips)	REMARKS
Tilik		Tilik Port	Operational	24 July 2023	14:00	26 July 2023	05:00	PCG Sea Travel Advisory #9 dated 26 July 2023 as of 05:00AM All trips of small crafts below 250 GT are hereby suspended.
Looc	1							
Agkawayan		Agkawayan Port	Operational	24 July 2023	14:00	26 July 2023	05:00	PCG Sea Travel Advisory #9 dated 26 July 2023 as of 05:00AM All trips of small crafts below 250 GT are hereby suspended.
San Jose	1							
Caminawit		Caminawit Port	Operational	24 July 2023	14:00	26 July 2023	05:00	PCG Sea Travel Advisory #9 dated 26 July 2023 as of 05:00AM All trips of small crafts below 250 GT are hereby suspended.
PALAWAN	31							
Brookes Point	1							
		Brooke's Point Port	Operational	24 July 2023	14:00	31 July 2023		Operational as of 0900H 31 July 2023 PCG Sea Travel Advisory #1 dated 24 July 2023
Bataraza	2							
Buliluyan		Buliluyan Port	Operational	24 July 2023		31 July 2023		Operational as of 0900H 31 July 2023 PCG Sea Travel Advisory #1 dated 24 July 2023
Rio Tuba		Rio Tuba Port	Operational	24 July 2023		31 July 2023		Operation as of 0900H 31 July 2023 Operational as of 0900H 31 July 2023 PCG Sea Travel Advisory #1 dated 24 July 2023
Rizal (Marcos)	1							

REGION PROVINCE CITY /MUNICIPALITY BARANGAY		NAME OF PORT	STATUS	DATE REPORTED (Non-Operational/ Cancelled Trips)	TIME REPORTED (Non-Operational/ Cancelled Trips)	DATE REPORTED (Operational/ Resumed Trips)	TIME REPORTED (Operational/ Resumed Trips)	REMARKS
Punta Baja			Operational	24 July 2023		31 July 2023		Operational as of 0900H 31 July 2023 PCG Sea Travel Advisory #1 dated 24 July 2023PCG Sea Travel Advisory #1 dated 24 July 2023
Quezon	1							
Alfonso XIII		Quezon Wharf	Operational	24 July 2023		31 July 2023		Operation as of 0900H 31 July 2023 Operational as of 0900H 31 July 2023 PCG Sea Travel Advisory #1 dated 24 July 2023
Puerto Princesa	6							
Liwanag		PPA Port	Operational	24 July 2023		31 July 2023		NOT FULLY OPERATING/ALL WATERCRAFT WITH 300 GT BELOW SUSPENDED DUE TO GALE WARNING PCG Sea Travel Advisory #1 dated 24 July 2023
Cabayugan		Sabang Port	Operational	24 July 2023		28 July 2023		PCG Sea Travel Advisory #1 dated 24 July 2023 Resumption of tours and voyages as of July 28, 2023PCG Sea Travel Advisory #1 dated 24 July 2023
Sta. Lourdes		Honda Bay	Operational	24 July 2023		27 July 2023	06:30	Resumption of tours and voyages as of 0603H today July 27, 2023 PCG Sea Travel Advisory #1 dated 24 July 2023
Matahimik		Fish Port	Operational	24 July 2023		31 July 2023		NOT FULLY OPERATING/ALL WATERCRAFT WITH 300 GT BELOW SUSPENDED DUE TO GALE WARNING PCG Sea Travel Advisory #1 dated 24 July 2023

REGION PROVINCE CITY /MUNICIPALITY BARANGAY		NAME OF PORT	STATUS	DATE REPORTED (Non-Operational/ Cancelled Trips)	TIME REPORTED (Non-Operational/ Cancelled Trips)	DATE REPORTED (Operational/ Resumed Trips)	TIME REPORTED (Operational/ Resumed Trips)	REMARKS
Mangingisda			Operational	24 July 2023		31 July 2023		NOT FULLY OPERATING/ALL WATERCRAFT WITH 300 GT BELOW SUSPENDED DUE TO GALE WARNING PCG Sea Travel Advisory #1 dated 24 July 2023
Macarascas			Operational	24 July 2023		31 July 2023		NOT FULLY OPERATING/ALL WATERCRAFT WITH 300 GT BELOW SUSPENDED DUE TO GALE WARNING PCG Sea Travel Advisory #1 dated 24 July 2023
Narra	1							
Panacan 1		Narra Port	Operational	24 July 2023		31 July 2023		Operation as of 0900H 31 July 2023 Operational as of 0900H 31 July 2023 PCG Sea Travel Advisory #1 dated 24 July 2023
Aborlan	1							
Apurawan		Aborlan Port	Operational	24 July 2023		31 July 2023		Operation as of 0900H 31 July 2023 Operational as of 0900H 31 July 2023 PCG Sea Travel Advisory #1 dated 24 July 2023
El Nido (Bacuit)	1							
		El Nido Port	Operational	25 July 2023		31 July 2023		Operational as of 0900H 31 July 2023 No Sailing policy for all small sea crafts/vessels with 250 GT and below especially all tourist Motor bancas while larger vessels are alerted against big waves. Source: CGS Northern Palawan
Taytay	1							

REGION PROVINCE CITY /MUNICIPALITY BARANGAY		NAME OF PORT	STATUS	DATE REPORTED (Non-Operational/ Cancelled Trips)	TIME REPORTED (Non-Operational/ Cancelled Trips)	DATE REPORTED (Operational/ Resumed Trips)	TIME REPORTED (Operational/ Resumed Trips)	REMARKS
		Taytay Port	Operational	25 July 2023		31 July 2023		Operational as of 0900H 31 July 2023 No Sailing policy for all small sea crafts/vessels with 250 GT and below especially all tourist Motor bancas while larger vessels are alerted against big waves. Source: CGS Northern Palawan
Busuanga	1							
		Busuanga Port	Operational	25 July 2023		31 July 2023		As of 0900h 31 July 2023, NOT FULLY OPERATING/ALL WATERCRAFT WITH 250 GT BELOW SUSPENDED DUE TO GALE WARNING As of July 25, 2023, CGS Northeastern Palawan is temporarily suspending voyages of vessels/watercrafts with 250 gross tonnage and below plying within the area of responsibility of CGS Northeastern Palawan (BCC). While larger vessels/watercrafts are advised to take precautionary measures during the presence of any unfavorable weather & Sea Conditions. Source: CGS Northeastern Palawan
Coron	1							

REGION PROVINCE CITY /MUNICIPALITY BARANGAY		NAME OF PORT	STATUS	DATE REPORTED (Non-Operational/ Cancelled Trips)	TIME REPORTED (Non-Operational/ Cancelled Trips)	DATE REPORTED (Operational/ Resumed Trips)	TIME REPORTED (Operational/ Resumed Trips)	REMARKS
		Coron Port	Operational	25 July 2023		31 July 2023		As of 0900h 31 July 2023, NOT FULLY OPERATING/ALL WATERCRAFT WITH 250 GT BELOW SUSPENDED DUE TO GALE WARNING As of July 25, 2023, CGS Northeastern Palawan is temporarily suspending voyages of vessels/watercrafts with 250 gross tonnage and below plying within the area of responsibility of CGS Northeastern Palawan (BCC). While larger vessels/watercrafts are advised to take precautionary measures during the presence of any unfavorable weather & Sea Conditions. Source: CGS Northeastern Palawan
Culion	1							
		Culion Port	Operational	25 July 2023		31 July 2023		As of 0900h 31 July 2023, NOT FULLY OPERATING/ALL WATERCRAFT WITH 250 GT BELOW SUSPENDED DUE TO GALE WARNING As of July 25, 2023, CGS Northeastern Palawan is temporarily suspending voyages of vessels/watercrafts with 250 gross tonnage and below plying within the area of responsibility of CGS Northeastern Palawan (BCC). While larger vessels/watercrafts are advised to take precautionary measures during the presence of any unfavorable weather & Sea Conditions. Source: CGS Northeastern Palawan

REGION PROVINCE CITY /MUNICIPALITY BARANGAY		NAME OF PORT	STATUS	DATE REPORTED (Non-Operational/ Cancelled Trips)	TIME REPORTED (Non-Operational/ Cancelled Trips)	DATE REPORTED (Operational/ Resumed Trips)	TIME REPORTED (Operational/ Resumed Trips)	REMARKS
Linapacan	1							
		Linapacan Port	Operational	25 July 2023		31 July 2023		As of 0900h 31 July 2023, NOT FULLY OPERATING/ALL WATERCRAFT WITH 250 GT BELOW SUSPENDED DUE TO GALE WARNING As of July 25, 2023, CGS Northeastern Palawan is temporarily suspending voyages of vessels/watercrafts with 250 gross tonnage and below plying within the area of responsibility of CGS Northeastern Palawan (BCC). While larger vessels/watercrafts are advised to take precautionary measures during the presence of any unfavorable weather & Sea Conditions. Source: CGS Northeastern Palawan
Sofronio Española	1							
		Sofronio Espanola Port	Operational	25 July 2023		31 July 2023		Operational as of 0900H 31 July 2023 PCG Sea Travel Advisory #1 dated 24 July 2023
Cuyo	1							

REGION PROVINCE CITY /MUNICIPALITY BARANGAY		NAME OF PORT	STATUS	DATE REPORTED (Non-Operational/ Cancelled Trips)	TIME REPORTED (Non-Operational/ Cancelled Trips)	DATE REPORTED (Operational/ Resumed Trips)	TIME REPORTED (Operational/ Resumed Trips)	REMARKS
		Cuyo Port	Operational	25 July 2023	05:00	31 July 2023		As of 0900h 31 July 2023, NOT FULLY OPERATING/ALL WATERCRAFT WITH 250 GT BELOW SUSPENDED DUE TO GALE WARNING As of 05:00 AM July 25, 2023, all vessels/watercrafts with 250 GT and below in the AOR of CGS Eastern Palawan and enroute or along to the affected areas mentioned in the gale warning advisory no. 5 issued on 0500H 25 July are not allowed except to take shelter. Source: CGS eastern Palawan
Agutaya	1							
		Agutaya Port	Operational	25 July 2023	05:00	31 July 2023		As of 0900h 31 July 2023, NOT FULLY OPERATING/ALL WATERCRAFT WITH 250 GT BELOW SUSPENDED DUE TO GALE WARNING As of 05:00 AM July 25, 2023, all vessels/watercrafts with 250 GT and below in the AOR of CGS Eastern Palawan and enroute or along to the affected areas mentioned in the gale warning advisory no. 5 issued on 0500H 25 July are not allowed except to take shelter. Source: CGS eastern Palawan
Magsaysay	1							

REGION PROVINCE CITY /MUNICIPALITY BARANGAY		NAME OF PORT	STATUS	DATE REPORTED (Non-Operational/ Cancelled Trips)	TIME REPORTED (Non-Operational/ Cancelled Trips)	DATE REPORTED (Operational/ Resumed Trips)	TIME REPORTED (Operational/ Resumed Trips)	REMARKS
		Magsaysay Port	Operational	25 July 2023	05:00	31 July 2023		As of 0900h 31 July 2023, NOT FULLY OPERATING/ALL WATERCRAFT WITH 250 GT BELOW SUSPENDED DUE TO GALE WARNING As of 05:00 AM July 25, 2023, all vessels/watercrafts with 250 GT and below in the AOR of CGS Eastern Palawan and enroute or along to the affected areas mentioned in the gale warning advisory no. 5 issued on 0500H 25 July are not allowed except to take shelter. Source: CGS eastern Palawan
Cagayancillo	1							
		Cagayancillo Port	Operational	25 July 2023	05:00	31 July 2023		As of 0900h 31 July 2023, NOT FULLY OPERATING/ALL WATERCRAFT WITH 250 GT BELOW SUSPENDED DUE TO GALE WARNING As of 05:00 AM July 25, 2023, all vessels/watercrafts with 250 GT and below in the AOR of CGS Eastern Palawan and enroute or along to the affected areas mentioned in the gale warning advisory no. 5 issued on 0500H 25 July are not allowed except to take shelter. Source: CGS eastern Palawan
Araceli	1							

REGION PROVINCE CITY /MUNICIPALITY BARANGAY		NAME OF PORT	STATUS	DATE REPORTED (Non-Operational/ Cancelled Trips)	TIME REPORTED (Non-Operational/ Cancelled Trips)	DATE REPORTED (Operational/ Resumed Trips)	TIME REPORTED (Operational/ Resumed Trips)	REMARKS
		Araceli Port	Operational	25 July 2023		31 July 2023		Operational as of 0900H 31 July 2023 As of 25 July 2023, CGS North Central Palawan temporarily suspending all voyages for all types of vessels, fishing boat and other small sea craft. Source: CGS North Central Palawan
Dumaran	1							
		Dumaran Port	Operational	25 July 2023		31 July 2023		Operational as of 0900H 31 July 2023 As of 25 July 2023, CGS North Central Palawan temporarily suspending all voyages for all types of vessels, fishing boat and other small sea craft. Source: CGS North Central Palawan
Roxas	1							
		Roxas Port	Operational	25 July 2023		31 July 2023		Operational as of 0900H 31 July 2023 As of 25 July 2023, CGS North Central Palawan temporarily suspending all voyages for all types of vessels, fishing boat and other small sea craft. Source: CGS North Central Palawan
San Vicente	1							
		San Vicente Port	Operational	25 July 2023		31 July 2023		Operational as of 0900H 31 July 2023 As of 25 July 2023, CGS North Central Palawan temporarily suspending all voyages for all types of vessels, fishing boat and other small sea craft. Source: CGS North Central Palawan
Kalayaan	1							

REGION PROVINCE CITY /MUNICIPALITY BARANGAY		NAME OF PORT	STATUS	DATE REPORTED (Non-Operational/ Cancelled Trips)	TIME REPORTED (Non-Operational/ Cancelled Trips)	DATE REPORTED (Operational/ Resumed Trips)	TIME REPORTED (Operational/ Resumed Trips)	REMARKS
		Kalayaan Port	Operational	25 July 2023		31 July 2023		Operational as of 0900H 31 July 2023 No sailing Policy as of July 25, 2023 Source: MDRRMO Kalayaan
Balabac	2							
		Mangsee Port	Operational	24 July 2023	14:00	31 July 2023		Operational as of 0900H 31 July 2023 No Sail Policy for all types of vessels/ watercrafts
		Bancalaan Port	Operational	24 July 2023	14:00	31 July 2023		Operational as of 0900H 31 July 2023 No Sail Policy for all types of vessels/ watercrafts
REGION 5	11							
MASBATE	5							
Mobo	1							
		Mobo Port	Operational	24 July 2023	05:00	26 July 2023		
Masbate City	1							
		Masbate City Port	Operational	24 July 2023	05:00	26 July 2023		
Cataingan	1							
		Mintac Port	Operational	24 July 2023	05:00	26 July 2023		
Claveria	1							
		Claveria Port	Operational	24 July 2023	05:00	26 July 2023		
Aroroy	1							
		Aroroy Port	Operational	24 July 2023	05:00	26 July 2023		
CATANDUANES	1							
San Andres	1							
		San Andres Port	Operational	24 July 2023		26 July 2023		
SORSOGON	5							
Matnog	1							
		Matnog Port	Operational	25 July 2023	08:00	25 July 2023	14:00	
Bulan	1							
		Bulan Port	Operational	25 July 2023	08:00	25 July 2023	14:00	
Pilar	1							
		Pilar	Operational	25 July 2023	08:00	25 July 2023	14:00	

REGION PROVINCE CITY /MUNICIPALITY BARANGAY		NAME OF PORT	STATUS	DATE REPORTED (Non-Operational/ Cancelled Trips)	TIME REPORTED (Non-Operational/ Cancelled Trips)	DATE REPORTED (Operational/ Resumed Trips)	TIME REPORTED (Operational/ Resumed Trips)	REMARKS
Donsol	1							
		Donsol	Operational	25 July 2023	08:00	25 July 2023	14:00	
Talisay	1							
		Talisay	Operational	25 July 2023	08:00	25 July 2023	14:00	
REGION 6	18							
AKLAN	3							
Malay	3							
Caticlan		Tambon and Tambisan	Non-Operational	24 July 2023	06:00			all using motorboats are cancelled
		Caticlan Jetty Port	Non-Operational	26 July 2023	06:00			Going to Mindoro & Romblon
		Caticlan Jetty Port	Operational	26 July 2023	06:00	26 July 2023	09:00	Going to Batangas
ANTIQUE	2							
Caluya	1							
			Non-Operational	24 July 2023				Trips from Semirara, Caluya, Libertad and Culasi to Occidental Mindoro/Palawan and Vice Versa via small sea crafts of 250 GT and below
Culasi	1							
Poblacion			Non-Operational	24 July 2023				Enroute to Mararison Island, Culasi, Antique
CAPIZ	1							
Roxas City	1							
			Non-Operational	24 July 2023				only large vessel are allowed to sail, vessel/motorboat of 250GT below are still suspended
NEGROS OCCIDENTAL	5							
Escalante	1							
			Operational	24 July 2023		27 July 2023		Trips to Tabuelan, Cebu are cancelled
Sagay	1							
			Operational	24 July 2023		25 July 2023		Trips to Tabuelan, Cebu are cancelled
Cadiz	1							

REGION PROVINCE CITY /MUNICIPALITY BARANGAY		NAME OF PORT	STATUS	DATE REPORTED (Non-Operational/ Cancelled Trips)	TIME REPORTED (Non-Operational/ Cancelled Trips)	DATE REPORTED (Operational/ Resumed Trips)	TIME REPORTED (Operational/ Resumed Trips)	REMARKS
		Port of Cadiz	Operational	24 July 2023		25 July 2023		Trips to Daan Bantayan, Cebu are cancelled
San Carlos	1							
		Port of San Carlos	Operational	26 July 2023	06:00	26 July 2023	09:00	Going to Toledo, Cebu
Bacolod	1							
		Bredco Port	Operational	25 July 2023	11:00	26 July 2023	11:00	Going to Iloilo and vice versa (Vessel Name: Ocean Jet 3 and Weesam)
ILOILO	7							
Carles	2							
		Bancal Port	Operational	25 July 2023	05:00	27 July 2023		Going to Gigantes Island and Vice Versa
		Sicogon Island	Operational	25 July 2023	05:00	29 July 2023		Going to Estancia Port
Estancia	1							
		Gigantes Island	Operational	25 July 2023	05:00	29 July 2023		Going to Estancia Port
Concepcion	3							
Poblacion			Non-Operational	25 July 2023	05:00			Going to Brgy Tambaliza and Vice Versa
Poblacion			Non-Operational	25 July 2023	05:00			Going to Brgy. Malangabang and Vice Versa
Poblacion			Non-Operational	26 July 2023	06:00			Going to Brgy Igbon
Ajuy	1							
			Non-Operational	26 July 2023	06:00	26 July 2023	08:00	Going to EB Magalona, Negros Occidental
REGION 8	11							
BILIRAN	3							
Naval	1							
Smo Rosario		Naval Port	Operational	23 July 2023	07:00	26 July 2023		Port is Operational; but Cancelled trips due to unfavorable sea condition
Maripipi	1							
Binongtoan		Maripipi Port	Operational	24 July 2023	07:00	26 July 2023		Port is Operational; but Cancelled trips due to unfavorable sea condition
Kawayan	1							

REGION PROVINCE CITY /MUNICIPALITY BARANGAY		NAME OF PORT	STATUS	DATE REPORTED (Non-Operational/ Cancelled Trips)	TIME REPORTED (Non-Operational/ Cancelled Trips)	DATE REPORTED (Operational/ Resumed Trips)	TIME REPORTED (Operational/ Resumed Trips)	REMARKS
Balite		Kawayan Port	Operational	24 July 2023	07:00	26 July 2023		Port is Operational; but Cancelled trips due to unfavorable sea condition
LEYTE	2							
Palompon	1							
Magallanes		Palompon Port	Operational	23 July 2023		26 July 2023		Port is Operational; but Cancelled trips due to unfavorable sea condition
Bato	1							
Kalangaman		Bato Port	Operational	23 July 2023		26 July 2023		Port is Operational; but Cancelled trips due to unfavorable sea condition
SOUTHERN LEYTE	2							
San Ricardo	1							
Benit		Port of San Ricardo	Operational	23 July 2023		26 July 2022		Port is Operational; trips temporarily suspended due to gale warning
Padre Burgos	1							
Poblacion		Port of Padre Burgos	Operational	23 July 2023		26 July 2023		PPort is Operational; trips temporarily suspended due to gale warning
NORTHERN SAMAR	4							
Allen	3							
Brgy. Jubasan		Sta. Clara	Operational	23 July 2023	23:00	26 July 2023		Port is Operational; but cancelled trips due to Signal No. 1 hoisted by PAGASA
Looc		Balwharteco	Operational	23 July 2023	23:00	26 July 2023		Port is Operational; but cancelled trips due to Signal No. 1 hoisted by PAGASA
Kinabranan II		Dapdap Port	Operational	23 July 2023	23:00	26 July 2023		Port is Operational; but cancelled trips due to Signal No. 1 hoisted by PAGASA
San Isidro	1							
Salvacion		San Isidro Port	Operational	24 July 2023	04:00	26 July 2023		Port is Operational; but cancelled trips due to Signal No. 1 hoisted by PAGASA

STRANDED PASSENGERS, ROLLING CARGOES, VESSELS, MBCAS as of (August 11, 2023 08:00)

REGION PROVINCE CITY /MUNICIPALITY BARANGAY		DISTRICT	STATION	SUBSTATION	PORT/TERMINAL	PASSENGER	ROLLING CARGOES	VESSELS/BUS LINER	MBCA (MOTOR BANCA)	REMARKS
GRAND TOTAL	73					0	4	11	21	
REGION 3	23					0	0	6	0	
OLONGAPO	2					0	0	5	0	
OLONGAPO CITY	2					0	0	5	0	
			CGS ZAMBALES	CGSS OLONGAPO	Philippine Coastal Storage and Pipeline Corp.	0	0	3	0	
			CGS ZAMBALES	CGSS OLONGAPO	Naval Supply Depot	0	0	2	0	
ZAMBALES	5					0	0	1	0	
CABANGAN	1					0	0	1	0	
			CGS ZAMBALES	CGSS CABANGAN	Huang Jetty Pier	0	0	1	0	
SUBIC	1					0	0	0	0	
			CGS ZAMBALES	CGSS SUBIC	Port of Keppel	0	0	0	0	
BOTOLAN	1					0	0	0	0	
			CGS ZAMBALES	CGSS BOTOLAN	Aggresand Inc. Concrete Stone Corp.	0	0	0	0	
MASINLOC	1					0	0	0	0	
			CGS ZAMBALES	CGSS MASINLOC	Masinloc Coal Power Plant, Don Pacundo Pier, Balogo Private Pier, Matalvis Port	0	0	0	0	
STA CRUZ	1					0	0	0	0	
			CGS ZAMBALES	CGSS STA CRUZ	Bolitoc Port	0	0	0	0	
BATAAN	16					0	0	0	0	
NONE	16					0	0	0	0	
			CGS BATAAN		Oillink International Corp.	0	0	0	0	
			CGS BATAAN		Jette Petroleum Inc.	0	0	0	0	

REGION PROVINCE CITY /MUNICIPALITY BARANGAY		DISTRICT	STATION	SUBSTATION	PORT/TERMINAL	PASSENGER	ROLLING CARGOES	VESSELS/BUS LINER	MBCA (MOTOR BANCA)	REMARKS
			CGS BATAAN		Span Asia Energy Inc.	0	0	0	0	
			CGS BATAAN		San Miguel Corp. Consolidated Power Plant	0	0	0	0	
			CGS BATAAN		Petron Bataan Refinery Corp. (Pbr)	0	0	0	0	
			CGS BATAAN		Port Of Lamao	0	0	0	0	
			CGS BATAAN		Seafront Shipyard Pier	0	0	0	0	
			CGS BATAAN		San Miguel Corp. Shipping and Lighterage Harbor Bulk Terminal Corp.	0	0	0	0	
			CGS BATAAN		Orion Dockyard Incorporation	0	0	0	0	
			CGS BATAAN		Port Of Capinpin	0	0	0	0	
			CGS BATAAN		Mariveles Grains Corporation	0	0	0	0	
			CGS BATAAN		Philcement Corporation	0	0	0	0	
			CGS BATAAN		Herma Shipyard, Inc.	0	0	0	0	
			CGS BATAAN		Maap Pier	0	0	0	0	
			CGS BATAAN		Fab Town Terminal	0	0	0	0	
			CGS BATAAN		Maap Port	0	0	0	0	
CALABARZON	12					0	4	5	21	
BATANGAS	2					0	0	0	0	
Calatagan	1					0	0	0	0	
		Southern Tagalog	CGS Batangas	CGSS CALATAGAN	PORT OF CALATAGAN	0	0	0	0	Source: PCG Situation Report No. 10 re Effects of TS Egay dated 25 July 2023, 8:00 PM
Batangas City	1					0	0	0	0	
		Southern Tagalog	CGS Batangas	CGSS BATANGAS	PORT OF BATANGAS	0	0	0	0	Source: PCG Situation Report No. 10 re Effects of TS Egay dated 25 July 2023, 8:00 PM

REGION PROVINCE CITY /MUNICIPALITY BARANGAY		DISTRICT	STATION	SUBSTATION	PORT/TERMINAL	PASSENGER	ROLLING CARGOES	VESSELS/BUS LINER	MBCA (MOTOR BANCA)	REMARKS
QUEZON	10					0	4	5	21	
Lucena City	1					0	0	0	0	
		Southern Tagalog	CGS SOUTHERN QUEZON	CGSS LUCENA	LUCENA PORT	0	0	0	0	Source: PCG Situation Report No. 10 re Effects of TS Egay dated 25 July 2023, 8:00 PM
Atimonan	1					0	0	0	0	
		Southern Tagalog	CGS SOUTHERN QUEZON	CGSS ATIMONAN	ATIMONAN PORT	0	0	0	0	Source: PCG Situation Report No. 10 re Effects of TS Egay dated 25 July 2023, 8:00 PM
No breakdown	1					0	0	4	0	
		Southern Tagalog	CGS <SOUTHERN QUEZON	CGSS COTTA	COTTA PORT	0	0	4	0	Source: PCG STL Situation Report No. 43 re Effects of TS Egay dtd 310800H July 2023
San Andres	1					0	4	0	0	
		Southern Tagalog	CGS SOUTHERN QUEZON	CGMP SAN ANDRES	SAN ANDRES PORT	0	4	0	0	Source: PCG Situation Report No. 22 re Effects of TS Egay dated 27 July 2023, 12:00 PM
Alabat	1					0	0	0	0	
		Southern Tagalog	CGS SOUTHERN QUEZON	CGMP ALABAT	ALABAT PORT	0	0	0	0	Source: PCG Situation Report No. 10 re Effects of TS Egay dated 25 July 2023, 8:00 PM
Real	1					0	0	0	16	
		Southern Tagalog	CGS NORTHERN QUEZON	CGSS REAL	REAL PORT	0	0	0	16	Source: PCG Situation Report No. 22 re Effects of TS Egay dated 27 July 2023, 12:00 PM
Patnanungan	1					0	0	0	3	

REGION PROVINCE CITY /MUNICIPALITY BARANGAY		DISTRICT	STATION	SUBSTATION	PORT/TERMINAL	PASSENGER	ROLLING CARGOES	VESSELS/BUS LINER	MBCA (MOTOR BANCA)	REMARKS
		Southern Tagalog	CGS NORTHERN QUEZON	CGSS PATNANUNG AN/CGMP JOMALIG	PATNANUNGAN PORT/ JOMALIG PORT	0	0	0	3	Source: PCG Situation Report No. 22 re Effects of TS Egay dated 27 July 2023, 12:00 PM
Infanta	1					0	0	0	2	
		Southern Tagalog	CGS NORTHERN QUEZON	CGSS INFANTA	DINAHICAN PORT	0	0	0	2	Source: PCG Situation Report No. 22 re Effects of TS Egay dated 27 July 2023, 12:00 PM
Polillo	1					0	0	1	0	
		Southern Tagalog	CGS NORTHERN QUEZON	CGSS POLILLO	POLILLO PORT	0	0	1	0	Source: PCG Situation Report No. 10 re Effects of TS Egay dated 25 July 2023, 8:00 PM
Mauban	1					0	0	0	0	
		Southern Tagalog			CAGBALETE ISLAND PORT	0	0	0	0	Source: Mauban Sitrep No. 3 re Super Typhoon Egay dated 25 July 2023, 6:00 PM
MIMAROPA	12					0	0	0	0	
OCCIDENTAL MINDORO	2					0	0	0	0	
Abra de Ilog	1					0	0	0	0	
		Coast Guard District Southern Tagalog	Coast Guard Station Occidental Mindoro	Coast Guard Sub Station Abra de Ilog	Lumangbayan Port	0	0	0	0	
Lubang	1					0	0	0	0	
		Coast Guard District Southern Tagalog	Coast Guard Station Occidental Mindoro	Coast Guard Sub Station Abra de Ilog	Tilik Port	0	0	0	0	
MARINDUQUE	1					0	0	0	0	
Mogpog	1					0	0	0	0	
		Coast Guard District Southern Tagalog	Coast Guard Station Marinduque	Coast Guard Sub Station Mogpog	Balanacan Port	0	0	0	0	
ROMBLON	6					0	0	0	0	
Romblon	1					0	0	0	0	

REGION PROVINCE CITY /MUNICIPALITY BARANGAY		DISTRICT	STATION	SUBSTATION	PORT/TERMINAL	PASSENGER	ROLLING CARGOES	VESSELS/BUS LINER	MBCA (MOTOR BANCA)	REMARKS
		Coast Guard District Southern Tagalog	Coast Guard Station Romblon	Coast Guard Sub Station Romblon	Romblon Port	0	0	0	0	
Cajidiocan	1					0	0	0	0	
		Coast Guard District Southern Tagalog	Coast Guard Station Romblon	Coast Guard Sub Station Cajidiocan	Cajidiocan Port	0	0	0	0	
Calatrava	1					0	0	0	0	
		Coast Guard District Southern Tagalog	Coast Guard Station Romblon	Coast Guard Sub Station Calatrava	Calatrava Port	0	0	0	0	
Looc	1					0	0	0	0	
		Coast Guard District Southern Tagalog	Coast Guard Station Romblon	Coast Guard Sub Station looc	Looc Port	0	0	0	0	
San Agustin	1					0	0	0	0	
		Coast Guard District Southern Tagalog	Coast Guard Station Romblon	Coast Guard Sub Station San Agustin	San Agustin Port	0	0	0	0	
Concepcion	1					0	0	0	0	
		Coast Guard District Southern Tagalog	Coast Guard Station Oriental Mindoro	Coast Guard Sub Station Concepcion	Sampung Port	0	0	0	0	
ORIENTAL MINDORO	3					0	0	0	0	
Calapan	1					0	0	0	0	
		Coast Guard District Southern Tagalog	Coast Guard Station Oriental Mindoro	Coast Guard Sub Station Calapan	Calapan Port	0	0	0	0	
Bulalacao (San Pedro)	1					0	0	0	0	
		Coast Guard District Southern Tagalog	Coast Guard Station Oriental Mindoro	Coast Guard Sub Station Bulalacao	Bulalacao Port	0	0	0	0	
Roxas	1					0	0	0	0	
		Coast Guard District Southern Tagalog	Coast Guard Station Oriental Mindoro	Coast Guard Sub Station Roxas	Dangay Port	0	0	0	0	
REGION 5	13					0	0	0	0	
ALBAY	2					0	0	0	0	
Pio Duran	1					0	0	0	0	
					Pioduran Port	0	0	0	0	
Tabaco	1					0	0	0	0	
					Tabaco Port	0	0	0	0	

REGION PROVINCE CITY /MUNICIPALITY BARANGAY		DISTRICT	STATION	SUBSTATION	PORT/TERMINAL	PASSENGER	ROLLING CARGOES	VESSELS/BUS LINER	MBCA (MOTOR BANCA)	REMARKS
CATANDUANES	2					0	0	0	0	
San Andres	1					0	0	0	0	
					San Andres Port	0	0	0	0	
Virac	1					0	0	0	0	
					Virac Port	0	0	0	0	
MASBATE	3					0	0	0	0	
Aroroy	1					0	0	0	0	
					Aroroy Port	0	0	0	0	
Cataingan	1					0	0	0	0	
					Mintac Port	0	0	0	0	
Placer	1					0	0	0	0	
					Cawayan Port	0	0	0	0	
SORSOGON	3					0	0	0	0	
Matnog	1					0	0	0	0	
					Matnog Port	0	0	0	0	
Pilar	1					0	0	0	0	
					Pilar Port	0	0	0	0	
Castilla	1					0	0	0	0	
					Castilla Port	0	0	0	0	
CAMARINES SUR	3					0	0	0	0	
Pasacao	1					0	0	0	0	
					Pasacao Port	0	0	0	0	
Tinambac	1					0	0	0	0	
					Tamban Port	0	0	0	0	
Calabanga	1					0	0	0	0	
					Sabang Fish Port	0	0	0	0	
REGION 6	2					0	0	0	0	
AKLAN	1					0	0	0	0	
Malay	1					0	0	0	0	
Caticlan				CGSS Malay	Caticlan Jetty Port	0	0	0	0	Zero strandedees as of July 29, 2023
NEGROS OCCIDENTAL	1					0	0	0	0	
Escalante	1					0	0	0	0	
				CGSS Escalante	Barcelona Port, Danao Port, Yap Port	0	0	0	0	Zero strandedees as of July 29, 2023

REGION PROVINCE CITY /MUNICIPALITY BARANGAY		DISTRICT	STATION	SUBSTATION	PORT/TERMINAL	PASSENGER	ROLLING CARGOES	VESSELS/BUS LINER	MBCA (MOTOR BANCA)	REMARKS
REGION 8	10					0	0	0	0	
SOUTHERN LEYTE	4					0	0	0	0	
Padre Burgos	1					0	0	0	0	
					Port of Padre Burgos	0	0	0	0	55 passengers, 25 rolling cargoes were reported to have been stranded; all trips resumed by 27 July 2023
San Ricardo	1					0	0	0	0	
					Port of San Ricardo	0	0	0	0	22 passengers, 8 rolling cargoes were reported to have been stranded; all trips resumed by 27 July 2023
San Juan (Cabalian)	1					0	0	0	0	
					Port of San Juan	0	0	0	0	10 passengers, 5 rolling cargoes were reported to have been stranded; all trips resumed by 27 July 2023
Liloan	1					0	0	0	0	
					Liloan Port Ferry Terminal	0	0	0	0	1 vessel taking shelter
NORTHERN SAMAR	3					0	0	0	0	
Allen	3					0	0	0	0	
					Sta. Clara Port	0	0	0	0	All stranded passengers, rolling cargoes, vessels and MBCAS already resumed voyage as of 26 July 2023
					Dapdap Port	0	0	0	0	and MBCAS already resumed voyage as of 26 July 2023
					Balwharteco Port	0	0	0	0	and MBCAS already resumed voyage as of 26 July 2023
EASTERN SAMAR	3					0	0	0	0	

REGION PROVINCE CITY /MUNICIPALITY BARANGAY		DISTRICT	STATION	SUBSTATION	PORT/TERMINAL	PASSENGER	ROLLING CARGOES	VESSELS/BUS LINER	MBCA (MOTOR BANCA)	REMARKS
Guianan	3					0	0	0	0	
					Tanghay Port	0	0	0	0	
					Monrebon Wharf	0	0	0	0	
					Tubabao Island Eastern Samar	0	0	0	0	
NCR	1					0	0	0	0	
NCR	1					0	0	0	0	
Manila	1					0	0	0	0	
			CGS MANILA	CGSS NORTH HARBOR	NORT PORT PASSENGER TERMINAL, PIER 4	0	0	0	0	Operational

DAMAGED HOUSES as of (August 11, 2023 08:00)

REGION PROVINCE CITY/ MUNICIPALITY BARANGAY	NO. OF DAMAGED HOUSES			AMOUNT (PHP)	REMARKS
	TOTALLY	PARTIALLY	GRAND TOTAL		
GRAND TOTAL	4,982	69,890	74,872	344,000	
REGION 1	2,854	28,401	31,255	0	
ILOCOS NORTE	490	12,757	13,247	0	
Adams	2	219	221	0	
	2	219	221	0	
Bacarra	23	918	941	0	
	23	918	941	0	
Badoc	23	245	268	0	
	23	245	268	0	
Bangui	11	53	64	0	
	11	53	64	0	
Banna	6	1,294	1,300	0	
	6	1,294	1,300	0	
Burgos	2	305	307	0	
	2	305	307	0	
Carasi	0	31	31	0	
	0	31	31	0	

REGION PROVINCE CITY/ MUNICIPALITY BARANGAY	NO. OF DAMAGED HOUSES			AMOUNT (PHP)	REMARKS
	TOTALLY	PARTIALLY	GRAND TOTAL		
City of Batac	44	1,340	1,384	0	
	44	1,340	1,384	0	
Currimao	17	181	198	0	
	17	181	198	0	
Dingras	81	1,196	1,277	0	
	81	1,196	1,277	0	
Dumalneg	2	6	8	0	
	2	6	8	0	
Laoag City	69	859	928	0	
	69	859	928	0	
Marcos	17	514	531	0	
	17	514	531	0	
Nueva Era	25	526	551	0	
	25	526	551	0	
Pagudpud	41	1,492	1,533	0	
	41	1,492	1,533	0	
Paoay	19	587	606	0	
	19	587	606	0	
Pasuquin	17	310	327	0	
	17	310	327	0	
Piddig	35	440	475	0	
	35	440	475	0	
Pinili	2	230	232	0	
	2	230	232	0	
San Nicolas	2	284	286	0	
	2	284	286	0	
Sarrat	3	189	192	0	
	3	189	192	0	
Solsona	30	683	713	0	
	30	683	713	0	
Vintar	19	855	874	0	
	19	855	874	0	
ILOCOS SUR	2,294	12,267	14,561	0	
Alilem	0	40	40	0	

REGION PROVINCE CITY/ MUNICIPALITY BARANGAY	NO. OF DAMAGED HOUSES			AMOUNT (PHP)	REMARKS
	TOTALLY	PARTIALLY	GRAND TOTAL		
	0	40	40	0	
Banayoyo	2	108	110	0	
	2	108	110	0	
Bantay	57	225	282	0	
	57	225	282	0	
Burgos	0	46	46	0	
	0	46	46	0	
Cabugao	16	270	286	0	
	16	270	286	0	
Caoayan	54	4,798	4,852	0	
	54	4,798	4,852	0	
Cervantes	18	218	236	0	
	18	218	236	0	
City of Candon	0	174	174	0	
	0	174	174	0	
City of Vigan	2,053	3,680	5,733	0	
	2,053	3,680	5,733	0	
Galimuyod	0	52	52	0	
	0	52	52	0	
Gregorio del Pilar	0	5	5	0	
	0	5	5	0	
Lidlidda	0	14	14	0	
	0	14	14	0	
Magsingal	8	430	438	0	
	8	430	438	0	
Nagbukel	4	75	79	0	
	4	75	79	0	
Narvacan	21	276	297	0	
	21	276	297	0	
Quirino	4	40	44	0	
	4	40	44	0	
Salcedo (Baugen)	1	31	32	0	
	1	31	32	0	
San Emilio	0	103	103	0	

REGION PROVINCE CITY/ MUNICIPALITY BARANGAY	NO. OF DAMAGED HOUSES			AMOUNT (PHP)	REMARKS
	TOTALLY	PARTIALLY	GRAND TOTAL		
	0	103	103	0	
San Esteban	1	38	39	0	
	1	38	39	0	
San Ildefonso	3	19	22	0	
	3	19	22	0	
San Juan	4	125	129	0	
	4	125	129	0	
San Vicente	6	102	108	0	
	6	102	108	0	
Santa	10	162	172	0	
	10	162	172	0	
Santa Catalina	4	104	108	0	
	4	104	108	0	
Santa Cruz	3	141	144	0	
	3	141	144	0	
Santa Lucia	0	86	86	0	
	0	86	86	0	
Santa Maria	0	351	351	0	
	0	351	351	0	
Santiago	7	163	170	0	
	7	163	170	0	
Santo Domingo	17	145	162	0	
	17	145	162	0	
Sigay	0	7	7	0	
	0	7	7	0	
Sinait	0	136	136	0	
	0	136	136	0	
Sugpon	0	15	15	0	
	0	15	15	0	
Suyo	1	88	89	0	
	1	88	89	0	
LA UNION	24	1,263	1,287	0	
Agoo	0	21	21	0	
	0	21	21	0	

REGION PROVINCE CITY/ MUNICIPALITY BARANGAY	NO. OF DAMAGED HOUSES			AMOUNT (PHP)	REMARKS
	TOTALLY	PARTIALLY	GRAND TOTAL		
Aringay	0	4	4	0	
	0	4	4	0	
Bacnotan	0	185	185	0	
	0	185	185	0	
Balaoan	3	173	176	0	
	3	173	176	0	
Bangar	3	186	189	0	
	3	186	189	0	
Bauang	0	22	22	0	
	0	22	22	0	
Burgos	3	3	6	0	
	3	3	6	0	
Caba	6	115	121	0	
	6	115	121	0	
City of San Fernando	1	10	11	0	
	1	10	11	0	
Luna	0	173	173	0	
	0	173	173	0	
Naguilian	3	235	238	0	
	3	235	238	0	
Rosario	1	6	7	0	
	1	6	7	0	
San Gabriel	0	2	2	0	
	0	2	2	0	
San Juan	1	102	103	0	
	1	102	103	0	
Santo Tomas	3	18	21	0	
	3	18	21	0	
Sudipen	0	8	8	0	
	0	8	8	0	
PANGASINAN	46	2,114	2,160	0	
Aguilar	1	7	8	0	
	1	7	8	0	
Alaminos City	1	0	1	0	

REGION PROVINCE CITY/ MUNICIPALITY BARANGAY	NO. OF DAMAGED HOUSES			AMOUNT (PHP)	REMARKS
	TOTALLY	PARTIALLY	GRAND TOTAL		
	1	0	1	0	
Alcala	0	2	2	0	
	0	2	2	0	
Bani	0	2	2	0	
	0	2	2	0	
Basista	3	0	3	0	
	3	0	3	0	
Bautista	0	3	3	0	
	0	3	3	0	
Binalonan	0	2	2	0	
	0	2	2	0	
Binmaley	0	8	8	0	
	0	8	8	0	
Bugallon	1	3	4	0	
	1	3	4	0	
Calasiao	4	18	22	0	
	4	18	22	0	
Dagupan City	23	425	448	0	
	23	425	448	0	
Labrador	0	2	2	0	
	0	2	2	0	
Lingayen	1	11	12	0	
	1	11	12	0	
Malasiqui	2	2	4	0	
	2	2	4	0	
Mangaldan	2	1,505	1,507	0	
	2	1,505	1,507	0	
Mangatarem	0	43	43	0	
	0	43	43	0	
San Fabian	7	69	76	0	
	7	69	76	0	
San Manuel	0	2	2	0	
	0	2	2	0	
Santa Barbara	0	5	5	0	

REGION PROVINCE CITY/ MUNICIPALITY BARANGAY	NO. OF DAMAGED HOUSES			AMOUNT (PHP)	REMARKS
	TOTALLY	PARTIALLY	GRAND TOTAL		
	0	5	5	0	
Sual	0	1	1	0	
	0	1	1	0	
Tayug	0	3	3	0	
	0	3	3	0	
Urbiztondo	1	0	1	0	
	1	0	1	0	
Urdaneta City	0	1	1	0	
	0	1	1	0	
REGION 2	993	17,322	18,315	0	
CAGAYAN	988	17,244	18,232	0	
Aparri	319	5,302	5,621	0	
	319	5,302	5,621	0	
Abulug	9	176	185	0	
	9	176	185	0	
Ballesteros	29	1,479	1,508	0	
	29	1,479	1,508	0	
Gonzaga	2	135	137	0	
	2	135	137	0	
Claveria	0	10	10	0	
	0	10	10	0	
Baggao	5	51	56	0	
	5	51	56	0	
Camalaniugan	3	44	47	0	
	3	44	47	0	
Iguig	1	13	14	0	
	1	13	14	0	
Lasam	0	2	2	0	
	0	2	2	0	
Sanchez-Mira	159	4,964	5,123	0	
	159	4,964	5,123	0	
Santa Praxedes	12	345	357	0	
	12	345	357	0	
Santa Teresita	0	29	29	0	

REGION PROVINCE CITY/ MUNICIPALITY BARANGAY	NO. OF DAMAGED HOUSES			AMOUNT (PHP)	REMARKS
	TOTALLY	PARTIALLY	GRAND TOTAL		
	0	29	29	0	
Lal-lo	19	191	210	0	
	19	191	210	0	
Allacapan	1	69	70	0	
	1	69	70	0	
Santo Niño (Faire)	1	7	8	0	
	1	7	8	0	
Alcala	50	5	55	0	
	50	5	55	0	
Buguey	9	694	703	0	
	9	694	703	0	
Pamplona	20	0	20	0	
	20	0	20	0	
Peñablanca	0	1	1	0	
	0	1	1	0	
Tuao	1	0	1	0	
	1	0	1	0	
Calayan	348	3,727	4,075	0	
	348	3,727	4,075	0	
NUEVA VIZCAYA	3	65	68	0	
Aritao	0	2	2	0	
	0	2	2	0	
Kayapa	0	2	2	0	
	0	2	2	0	
Quezon	1	1	2	0	
	1	1	2	0	
Santa Fe (Imugan)	1	2	3	0	
	1	2	3	0	
Solano	1	9	10	0	
	1	9	10	0	
Bagabag	0	16	16	0	
	0	16	16	0	
Bayombong	0	14	14	0	
	0	14	14	0	

REGION PROVINCE CITY/ MUNICIPALITY BARANGAY	NO. OF DAMAGED HOUSES			AMOUNT (PHP)	REMARKS
	TOTALLY	PARTIALLY	GRAND TOTAL		
Diadi	0	19	19	0	
	0	19	19	0	
QUIRINO	1	0	1	0	
Cabarroguis	1	0	1	0	
	1	0	1	0	
ISABELA	1	13	14	0	
Ramon	1	13	14	0	
	1	13	14	0	
REGION 3	99	390	489	0	
BATAAN	8	42	50	0	
Abucay	0	1	1	0	
1	0	1	1	0	
Hermosa	2	0	2	0	
2	2	0	2	0	
Morong	3	24	27	0	
27	3	24	27	0	
Bagac	0	9	9	0	
9	0	9	9	0	
Pilar	1	2	3	0	
3	1	2	3	0	
Limay	1	3	4	0	
4	1	3	4	0	
Samal	1	3	4	0	
4	1	3	4	0	
BULACAN	32	75	107	0	
Hagonoy	1	7	8	0	
8	1	7	8	0	
Bustos	2	8	10	0	
10	2	8	10	0	
DRT	0	9	9	0	
9	0	9	9	0	
City of Meycauayan	0	5	5	0	
5	0	5	5	0	
San Jose Del Monte	2	11	13	0	

REGION PROVINCE CITY/ MUNICIPALITY BARANGAY	NO. OF DAMAGED HOUSES			AMOUNT (PHP)	REMARKS
	TOTALLY	PARTIALLY	GRAND TOTAL		
13	2	11	13	0	
Pulilan	1	1	2	0	
2	1	1	2	0	
Baliuag	0	1	1	0	
1	0	1	1	0	
Plaridel	10	0	10	0	
10	10	0	10	0	
Norzagaray	0	7	7	0	
7	0	7	7	0	
Sta. Maria	16	26	42	0	
42	16	26	42	0	
NUEVA ECIJA	42	230	272	0	
Cuyapo	0	15	15	0	
15	0	15	15	0	
Nampicuan	0	4	4	0	
4	0	4	4	0	
Carranglan	17	211	228	0	
228	17	211	228	0	
San Leonardo	25	0	25	0	
25	25	0	25	0	
PAMPANGA	0	19	19	0	
San Luis	0	1	1	0	
1	0	1	1	0	
Candaba	0	18	18	0	
18	0	18	18	0	
TARLAC	3	4	7	0	
Camiling	3	4	7	0	
7	3	4	7	0	
ZAMBALES	14	19	33	0	
San Antonio	0	7	7	0	
7	0	7	7	0	
San Marcelino	5	0	5	0	
4	5	0	5	0	
Subic	9	12	21	0	

REGION PROVINCE CITY/ MUNICIPALITY BARANGAY	NO. OF DAMAGED HOUSES			AMOUNT (PHP)	REMARKS
	TOTALLY	PARTIALLY	GRAND TOTAL		
21	9	12	21	0	
OLONGAPO	0	1	1	0	
Olongapo	0	1	1	0	
1	0	1	1	0	
CALABARZON	10	118	128	0	
RIZAL	5	14	19	0	
Cardona	5	2	7	0	
	5	2	7	0	For verification and validation of DSWD IV-A.
Morong	0	4	4	0	
	0	4	4	0	For verification and validation of DSWD IV-A.
Teresa	0	3	3	0	
	0	3	3	0	For verification and validation of DSWD IV-A.
Baras	0	5	5	0	
	0	5	5	0	For verification and validation of DSWD IV-A.
CAVITE	0	1	1	0	
Tagaytay	0	1	1	0	
	0	1	1	0	For verification and validation of DSWD IV-A.
BATANGAS	5	103	108	0	
Balayan	2	15	17	0	
	2	15	17	0	For verification and validation of DSWD IV-A.
Lian	1	12	13	0	
	1	12	13	0	For verification and validation of DSWD IV-A.
Nasugbu	1	22	23	0	
	1	22	23	0	For verification and validation of DSWD IV-A.
Taal	0	14	14	0	
	0	14	14	0	For verification and validation of DSWD IV-A.
Tuy	0	2	2	0	
	0	2	2	0	For verification and validation of DSWD IV-A.
Bauan	0	2	2	0	
	0	2	2	0	For verification and validation of DSWD IV-A.
Tingloy	0	1	1	0	
	0	1	1	0	For verification and validation of DSWD IV-A.
Agoncillo	0	25	25	0	
	0	25	25	0	For verification and validation of DSWD IV-A.

REGION PROVINCE CITY/ MUNICIPALITY BARANGAY	NO. OF DAMAGED HOUSES			AMOUNT (PHP)	REMARKS
	TOTALLY	PARTIALLY	GRAND TOTAL		
Balete	0	1	1	0	
	0	1	1	0	For verification and validation of DSWD IV-A.
Cuenca	0	3	3	0	
	0	3	3	0	For verification and validation of DSWD IV-A.
Laurel	0	1	1	0	
	0	1	1	0	For verification and validation of DSWD IV-A.
Santa Teresita	0	2	2	0	
	0	2	2	0	For verification and validation of DSWD IV-A.
Ibaan	0	1	1	0	
	0	1	1	0	For verification and validation of DSWD IV-A.
Rosario	0	2	2	0	
	0	2	2	0	For verification and validation of DSWD IV-A.
Lipa	1	0	1	0	
	1	0	1	0	For verification and validation of DSWD IV-A.
MIMAROPA	4	4	8	0	
PALAWAN	4	4	8	0	
San Vicente	0	4	4	0	
	0	4	4	0	
El Nido (Bacuit)	4	0	4	0	
	4	0	4	0	
REGION 5	15	79	94	0	
CAMARINES NORTE	15	79	94	0	
Vinzons	15	79	94	0	
	15	79	94	0	
REGION 6	142	2,918	3,060	0	
AKLAN	10	78	88	0	
Banga	3	12	15	0	
	3	12	15	0	
Libacao	2	4	6	0	
	2	4	6	0	
Madalag	5	45	50	0	
	5	45	50	0	
Makato	0	8	8	0	
	0	8	8	0	

REGION PROVINCE CITY/ MUNICIPALITY BARANGAY	NO. OF DAMAGED HOUSES			AMOUNT (PHP)	REMARKS
	TOTALLY	PARTIALLY	GRAND TOTAL		
Nabas	0	4	4	0	
	0	4	4	0	
Tangalan	0	5	5	0	
	0	5	5	0	
ANTIQUE	13	270	283	0	
Anini-y	0	5	5	0	
	0	5	5	0	
Barbaza	0	4	4	0	
	0	4	4	0	
Belison	0	2	2	0	
	0	2	2	0	
Culasi	0	4	4	0	
	0	4	4	0	
Hamtic	1	11	12	0	
	1	11	12	0	
San Jose	2	44	46	0	
	2	44	46	0	
San Remigio	7	64	71	0	
	7	64	71	0	
Sibalom	0	121	121	0	
	0	121	121	0	
Tibiao	0	4	4	0	
	0	4	4	0	
Tobias Fornier	0	2	2	0	
	0	2	2	0	
Valderrama	3	9	12	0	
	3	9	12	0	
GUIMARAS	3	53	56	0	
Buenavista	3	22	25	0	
	3	22	25	0	
Jordan	0	14	14	0	
	0	14	14	0	
Nueva Valencia	0	4	4	0	
	0	4	4	0	

REGION PROVINCE CITY/ MUNICIPALITY BARANGAY	NO. OF DAMAGED HOUSES			AMOUNT (PHP)	REMARKS
	TOTALLY	PARTIALLY	GRAND TOTAL		
San Lorenzo	0	13	13	0	
	0	13	13	0	
ILOILO	15	352	367	0	
Miagao	0	8	8	0	
	0	8	8	0	
Oton	0	11	11	0	
	0	11	11	0	
San Joaquin	1	43	44	0	
	1	43	44	0	
Tubungan	0	4	4	0	
	0	4	4	0	
Leganes	2	81	83	0	
	2	81	83	0	
Leon	0	9	9	0	
	0	9	9	0	
Pavia	0	1	1	0	
	0	1	1	0	
Zarraga	1	18	19	0	
	1	18	19	0	
Calinog	3	30	33	0	
	3	30	33	0	
Lambunao	1	62	63	0	
	1	62	63	0	
Maasin	4	54	58	0	
	4	54	58	0	
Iloilo City	3	31	34	0	
	3	31	34	0	
NEGROS OCCIDENTAL	101	2,165	2,266	0	
Salvador Benedicto	7	534	541	0	
	7	534	541	0	
San Carlos City	1	2	3	0	
	1	2	3	0	
Cadiz City	15	15	30	0	
	15	15	30	0	

REGION PROVINCE CITY/ MUNICIPALITY BARANGAY	NO. OF DAMAGED HOUSES			AMOUNT (PHP)	REMARKS
	TOTALLY	PARTIALLY	GRAND TOTAL		
Sagay City	7	629	636	0	
	7	629	636	0	
Murcia	0	28	28	0	
	0	28	28	0	
Silay City	1	8	9	0	
	1	8	9	0	
Bago City	3	103	106	0	
	3	103	106	0	
La Carlota City	1	2	3	0	
	1	2	3	0	
Pontevedra, Negros	4	34	38	0	
	4	34	38	0	
Pulupandan	13	15	28	0	
	13	15	28	0	
San Enrique, Negros	14	493	507	0	
	14	493	507	0	
Valladolid	4	128	132	0	
	4	128	132	0	
Candoni	0	11	11	0	
	0	11	11	0	
Cauayan	0	7	7	0	
	0	7	7	0	
Hinoba-an	2	4	6	0	
	2	4	6	0	
Ilog	0	11	11	0	
	0	11	11	0	
Sipalay City	0	2	2	0	
	0	2	2	0	
Bacolod City	29	139	168	0	
	29	139	168	0	
REGION 8	0	2	2	0	
BILIRAN	0	2	2	0	
Maripipi	0	2	2	0	
	0	2	2	0	Ongoing assessment if damaged houses in the area.

REGION PROVINCE CITY/ MUNICIPALITY BARANGAY	NO. OF DAMAGED HOUSES			AMOUNT (PHP)	REMARKS
	TOTALLY	PARTIALLY	GRAND TOTAL		
REGION 10	1	6	7	195,000	
MISAMIS ORIENTAL	1	6	7	195,000	
Tagoloan	1	4	5	195,000	
Casinglot	1	4	5	195,000	totally damaged: Php 75,000.00 partially damaged: Php 120,000.00
Cagayan de Oro	0	2	2	0	
	0	2	2	0	
REGION 11	74	554	628	149,000	
DAVAO DEL NORTE	64	525	589	149,000	
Tagum	61	508	569	0	
Mankilam	51	469	520	0	
Magugpo West	2	0	2	0	
Liboganon	7	10	17	0	
La Filipina	0	1	1	0	
San Miguel	0	4	4	0	
Apokon	0	2	2	0	
Bincugan	0	1	1	0	
Canocotan	0	11	11	0	
Madaum	0	5	5	0	
Magugpo North	0	2	2	0	
Pagsabangan	1	3	4	0	
Asuncion (Saug)	2	12	14	0	
Magatos	1	7	8	0	
Cambanogoy	1	3	4	0	
Camoning	0	1	1	0	
Pamacaun	0	1	1	0	
Braulio E. Dujali	1	5	6	149,000	
Tanglaw	0	1	1	100,000	
Cabayangan	1	1	2	38,000	1 House totally collapsed
Magupising	0	3	3	11,000	
DAVAO ORIENTAL	7	28	35	0	
Tarragona	7	25	32	0	
Cabayangan	1	1	2	0	
Central	0	4	4	0	
Jovellar	1	4	5	0	

REGION PROVINCE CITY/ MUNICIPALITY BARANGAY	NO. OF DAMAGED HOUSES			AMOUNT (PHP)	REMARKS
	TOTALLY	PARTIALLY	GRAND TOTAL		
Lucatan	3	8	11	0	
Ompao	0	7	7	0	
Tomoang	1	0	1	0	
Tubaon	1	1	2	0	
No breakdown	0	3	3	0	
Maganda	0	3	3	0	
DAVAO DEL SUR	3	1	4	0	
Santa Cruz	3	1	4	0	
Bitaug	3	1	4	0	
REGION 12	0	3	3	0	
COTABATO	0	3	3	0	
Pigcawayan	0	3	3	0	
Poblacion 3	0	2	2	0	
North Manuangan	0	1	1	0	
BARMM	19	48	67	0	
MAGUINDANAO	17	28	45	0	
Northern Kabuntalan	1	0	1	0	
Gayonga	1	0	1	0	For validation
Datu Blah T. Sinsuat	5	2	7	0	
Laguitan	5	0	5	0	For validation
Nalkan	0	2	2	0	For validation
Shariff Aguak (Maganoy)	0	4	4	0	
Bagong	0	2	2	0	For validation
Lapok	0	1	1	0	For validation
Satan	0	1	1	0	For validation
Datu Hoffer Ampatuan	9	14	23	0	
Limpongo	4	8	12	0	For validation
Sayap	5	6	11	0	For validation
Datu Abdullah Sangki	2	8	10	0	
Talisawa	2	8	10	0	Houses made of light materials
BASILAN	2	20	22	0	
Lamitan	2	20	22	0	
Kulaybato	2	18	20	0	Houses made of light materials
Sta Clara	0	2	2	0	Houses made of light materials

REGION PROVINCE CITY/ MUNICIPALITY BARANGAY	NO. OF DAMAGED HOUSES			AMOUNT (PHP)	REMARKS
	TOTALLY	PARTIALLY	GRAND TOTAL		
CAR	771	20,045	20,816	0	
ABRA	649	17,286	17,935	0	
Bangued	315	6,278	6,593	0	
	315	6,278	6,593	0	
Boliney	0	20	20	0	
	0	20	20	0	
Bucay	0	64	64	0	
	0	64	64	0	
Bucloc	0	32	32	0	
	0	32	32	0	
Daguioman	0	4	4	0	
	0	4	4	0	
Danglas	13	525	538	0	
	13	525	538	0	
Dolores	12	880	892	0	
	12	880	892	0	
La Paz	20	2,433	2,453	0	
	20	2,433	2,453	0	
Lacub	5	166	171	0	
	5	166	171	0	
Lagangilang	3	531	534	0	
	3	531	534	0	
Lagayan	1	3	4	0	
	1	3	4	0	
Langiden	31	193	224	0	
	31	193	224	0	
Licuan-Baay	4	217	221	0	
	4	217	221	0	
Luba	0	38	38	0	
	0	38	38	0	
Malibcong	0	0	0	0	
	0	0	0	0	
Manabo	1	384	385	0	
	1	384	385	0	

REGION PROVINCE CITY/ MUNICIPALITY BARANGAY	NO. OF DAMAGED HOUSES			AMOUNT (PHP)	REMARKS
	TOTALLY	PARTIALLY	GRAND TOTAL		
Peñarrubia	11	725	736	0	
	11	725	736	0	Damaged due to fallen tree
Pidigan	138	1,217	1,355	0	
	138	1,217	1,355	0	
Pilar	1	289	290	0	
	1	289	290	0	
Sallapadan	1	344	345	0	
	1	344	345	0	
San Isidro	11	182	193	0	
	11	182	193	0	
San Juan	44	1,318	1,362	0	
	44	1,318	1,362	0	
San Quintin	23	554	577	0	
	23	554	577	0	
Tayum	6	794	800	0	
	6	794	800	0	
Tineg	8	61	69	0	
	8	61	69	0	
Tubo	0	0	0	0	
	0	0	0	0	
Villaviciosa	1	34	35	0	
	1	34	35	0	
APAYAO	36	394	430	0	
Calanasan	10	123	133	0	
	10	123	133	0	
Conner	0	65	65	0	
	0	65	65	0	
Flora	0	13	13	0	
	0	13	13	0	
Kabugao	20	128	148	0	
	20	128	148	0	
Luna	0	42	42	0	
	0	42	42	0	
Pudtol	5	6	11	0	

REGION PROVINCE CITY/ MUNICIPALITY BARANGAY	NO. OF DAMAGED HOUSES			AMOUNT (PHP)	REMARKS
	TOTALLY	PARTIALLY	GRAND TOTAL		
	5	6	11	0	
Santa Marcela	1	17	18	0	
	1	17	18	0	
BENGUET	60	1,048	1,108	0	
Baguio City	14	273	287	0	
	14	273	287	0	
Atok	2	6	8	0	
	2	6	8	0	
Bakun	0	41	41	0	
	0	41	41	0	
Bokod	1	14	15	0	
	1	14	15	0	
Buguias	4	66	70	0	
	4	66	70	0	
Itogon	7	40	47	0	
	7	40	47	0	
Kabayan	7	107	114	0	
	7	107	114	0	
Kapangan	10	52	62	0	
	10	52	62	0	
Kibungan	3	93	96	0	
	3	93	96	0	
La Trinidad	3	23	26	0	
	3	23	26	0	
Mankayan	2	53	55	0	
	2	53	55	0	
Sablan	1	20	21	0	
	1	20	21	0	
Tuba	1	63	64	0	
	1	63	64	0	
Tublay	5	197	202	0	
	5	197	202	0	
IFUGAO	10	524	534	0	
Asipulo	1	40	41	0	

REGION PROVINCE CITY/ MUNICIPALITY BARANGAY	NO. OF DAMAGED HOUSES			AMOUNT (PHP)	REMARKS
	TOTALLY	PARTIALLY	GRAND TOTAL		
	1	40	41	0	
Banaue	1	142	143	0	
	1	142	143	0	
Hingyon	1	1	2	0	
	1	1	2	0	
Hungduan	7	86	93	0	
	7	86	93	0	
Kiangan	0	55	55	0	
	0	55	55	0	
Lamut	0	3	3	0	
	0	3	3	0	
Mayoyao	0	1	1	0	
	0	1	1	0	
Tinoc	0	196	196	0	
	0	196	196	0	
KALINGA	6	329	335	0	
Balbalan	2	185	187	0	
	2	185	187	0	
Lubuagan	1	31	32	0	
	1	31	32	0	
Pasil	2	24	26	0	
	2	24	26	0	
Pinukpuk	0	19	19	0	
	0	19	19	0	
Tabuk	0	40	40	0	
	0	40	40	0	
Tanudan	1	27	28	0	
	1	27	28	0	
Tinglayan	0	3	3	0	
	0	3	3	0	
MOUNTAIN PROVINCE	10	464	474	0	
Barlig	0	61	61	0	
	0	61	61	0	
Bauko	0	59	59	0	

REGION PROVINCE CITY/ MUNICIPALITY BARANGAY	NO. OF DAMAGED HOUSES			AMOUNT (PHP)	REMARKS
	TOTALLY	PARTIALLY	GRAND TOTAL		
	0	59	59	0	
Besao	1	33	34	0	
	1	33	34	0	
Bontoc	3	29	32	0	
	3	29	32	0	
Natonin	2	79	81	0	
	2	79	81	0	
Sabangan	1	12	13	0	
	1	12	13	0	
Sadanga	1	41	42	0	
	1	41	42	0	
Sagada	0	66	66	0	
	0	66	66	0	
Tadian	2	84	86	0	
	2	84	86	0	

DAMAGE AND LOSSES TO AGRICULTURE (2) as of (August 11, 2023 08:00)

REGION PROVINCE CITY /MUNICIPALITY BARANGAY		CLASSIFICATI ON	TYPE	NO. OF FARMERS/ FISHERFOLK AFFECTED	AFFECTED CROP AREA (HA)			NUMBER OF DAMAGED INFRASTRUCTURE, MACHINERIES, EQUIPMENT			PRODUCTION LOSS IN VOLUME (MT)	PRODUCTION LOSS / COST OF DAMAGE IN VALUE (PHP)
					WITH NO CHANCE OF RECOVERY (TOTALLY DAMAGED)	WITH CHANCE OF RECOVERY (PARTIALLY DAMAGED)	TOTAL	TOTALLY DAMAGED	PARTIALLY DAMAGED	TOTAL		
GRAND TOTAL	325			152,299	125,326.375	57,852.202	184,199.697	0	94	94	117,134,701.22 029	4,921,307,263. 61
DA TOTAL	245			152,299	125,326.375	57,852.202	184,199.697	0	0	0	117,134,701.22 029	4,568,126,263. 61
NIA TOTAL	80			0	0	0	0	0	94	94	0	353,181,000
REGION 1	5			8,776	58	8,425	8,483	0	0	0	4,016	121,807,766
ILOCOS NORTE	1			6,797	1	5,884	5,885	0	0	0	3,799	87,967,943
No breakdown	1			6,797	1	5,884	5,885	0	0	0	3,799	87,967,943
		Crops	Rice	6,797	1	5,884	5,885	0	0	0	3,799	87,967,943
ILOCOS SUR	1			1,693	6	2,133	2,139	0	0	0	183	29,965,480

REGION PROVINCE CITY /MUNICIPALITY BARANGAY		CLASSIFICATI ON	TYPE	NO. OF FARMERS/ FISHERFOLK AFFECTED	AFFECTED CROP AREA (HA)			NUMBER OF DAMAGED INFRASTRUCTURE, MACHINERIES, EQUIPMENT			PRODUCTION LOSS IN VOLUME (MT)	PRODUCTION LOSS / COST OF DAMAGE IN VALUE (PHP)
					WITH NO CHANCE OF RECOVERY (TOTALLY DAMAGED)	WITH CHANCE OF RECOVERY (PARTIALLY DAMAGED)	TOTAL	TOTALLY DAMAGED	PARTIALLY DAMAGED	TOTAL		
No breakdown	1			1,693	6	2,133	2,139	0	0	0	183	29,965,480
		Crops	Rice	1,693	6	2,133	2,139	0	0	0	183	29,965,480
PANGASINAN	3			286	51	408	459	0	0	0	34	3,874,343
No breakdown	3			286	51	408	459	0	0	0	34	3,874,343
		Crops	Rice	196	39	331	370	0	0	0	27	2,388,905
		Crops	Corn	90	12	77	89	0	0	0	7	1,435,438
		Livestock and Poultry		0	0	0	0	0	0	0	0	50,000
REGION 2	19			85,777	95,508.815	11,851.372	107,292.187	0	0	0	1,537,031.8902 9	1,751,754,841. 53
CAGAYAN	8			63,597	65,181.235	9,224.672	74,405.907	0	0	0	1,491,659.5062 5	1,137,248,482. 39
No breakdown	8			63,597	65,181.235	9,224.672	74,405.907	0	0	0	1,491,659.5062 5	1,137,248,482. 39
		Crops	Rice	16,754	28,370.185	1,769.37	30,139.555	0	0	0	0	338,890,133.62
		Crops	Corn	43,746	36,650.87	6,994.7	43,645.57	0	0	0	31,018.31625	589,742,414.7
		Crops	High Value Crops	885	160.18	460.602	620.782	0	0	0	7,275.19	155,307,754.07
		Livestock and Poultry	Livestock and Poultry	997	0	0	0	0	0	0	8,386	20,407,100
		Fisheries	Produce	989	0	0	0	0	0	0	1,444,439	18,622,180
		Fisheries	Fishing gears/P araphernalia	226	0	0	0	0	0	0	512	8,648,900
		Fisheries	Facilities & Equipment	0	0	0	0	0	0	0	29	4,950,000
		Agricultural Infrastructures	Irrigation System	0	0	0	0	0	0	0	0	680,000
ISABELA	5			11,626	14,483.95	1,524	15,977.95	0	0	0	20,359.67404	257,588,123.28
No breakdown	5			11,626	14,483.95	1,524	15,977.95	0	0	0	20,359.67404	257,588,123.28
		Crops	Rice	3,332	3,857.92	60	3,917.92	0	0	0	2,647.61904	47,402,848.44
		Crops	Corn	8,223	10,624.75	1,464	12,058.75	0	0	0	12,747.305	209,174,334.84
		Crops	High Value Crops	10	1.28	0	1.28	0	0	0	2.75	47,040
		Fisheries	Produce	7	0	0	0	0	0	0	4,440	321,500
		Fisheries	Fishing gears/P araphernalia	54	0	0	0	0	0	0	522	642,400

REGION PROVINCE CITY /MUNICIPALITY BARANGAY		CLASSIFICATI ON	TYPE	NO. OF FARMERS/ FISHERFOLK AFFECTED	AFFECTED CROP AREA (HA)			NUMBER OF DAMAGED INFRASTRUCTURE, MACHINERIES, EQUIPMENT			PRODUCTION LOSS IN VOLUME (MT)	PRODUCTION LOSS / COST OF DAMAGE IN VALUE (PHP)
					WITH NO CHANCE OF RECOVERY (TOTALLY DAMAGED)	WITH CHANCE OF RECOVERY (PARTIALLY DAMAGED)	TOTAL	TOTALLY DAMAGED	PARTIALLY DAMAGED	TOTAL		
NUEVA VIZCAYA	5			3,301	6,936.12	1,102.7	8,000.82	0	0	0	21,455.09	299,856,922.26
No breakdown	5			3,301	6,936.12	1,102.7	8,000.82	0	0	0	21,455.09	299,856,922.26
		Crops	Rice	0	3,221.7	0	3,221.7	0	0	0	3,056.56	39,735,280
		Crops	Corn	3,035	3,714.2	1,101	4,777.2	0	0	0	18,351.62	256,797,762.26
		Crops	High Value Crops	7	0.22	1.7	1.92	0	0	0	1.91	115,580
		Livestock and Poultry	Livestock and Poultry	9	0	0	0	0	0	0	45	308,300
		Agricultural Infrastructures	Farm Structures	250	0	0	0	0	0	0	0	2,900,000
QUIRINO	1			7,253	8,907.51	0	8,907.51	0	0	0	3,557.62	57,061,313.6
No breakdown	1			7,253	8,907.51	0	8,907.51	0	0	0	3,557.62	57,061,313.6
		Crops	Corn	7,253	8,907.51	0	8,907.51	0	0	0	3,557.62	57,061,313.6
REGION 3	65			45,296	27,053.4	26,129.37	53,182.56	0	41	41	115,525,407.02	2,431,717,454.1
AURORA	5			2,008	22.25	1,767.11	1,789.36	0	1	1	3,395.89	89,840,889
No breakdown	4			2,008	22.25	1,767.11	1,789.36	0	0	0	3,395.89	59,840,889
		Crops	Rice	533	10.25	631.99	642.24	0	0	0	775.63	14,907,582.5
		Crops	Corn	346	8	579	587	0	0	0	1,410	20,781,284
		Crops	High Value Crops	1,085	4	556.12	560.12	0	0	0	1,210.26	22,827,022.5
		Fisheries	Facilities & Equipment	44	0	0	0	0	0	0	0	1,325,000
Dingalan	1			0	0	0	0	0	1	1	0	30,000,000
		Agricultural Infrastructures	Irrigation System (NIA)	0	0	0	0	0	1	1	0	30,000,000
BATAAN	10			2,721	941.98	1,784.75	2,726.72	0	8	8	1,225,507.03	110,335,509.5
No breakdown	6			2,721	941.98	1,784.75	2,726.72	0	0	0	1,225,507.03	80,335,509.5
		Crops	Rice	1,968	771.65	1,481.19	2,252.83	0	0	0	806.63	62,417,513.24
		Crops	Corn	6	23.2	1.2	24.4	0	0	0	0	1,056,928.3
		Crops	High Value Crops	655	147.13	302.36	449.49	0	0	0	20,119.4	4,665,397.74
		Fisheries	Produce	51	0	0	0	0	0	0	1,204,581	11,486,200.22
		Fisheries	Facilities & Equipment	24	0	0	0	0	0	0	0	280,470

REGION PROVINCE CITY /MUNICIPALITY BARANGAY		CLASSIFICATI ON	TYPE	NO. OF FARMERS/ FISHERFOLK AFFECTED	AFFECTED CROP AREA (HA)			NUMBER OF DAMAGED INFRASTRUCTURE, MACHINERIES, EQUIPMENT			PRODUCTION LOSS IN VOLUME (MT)	PRODUCTION LOSS / COST OF DAMAGE IN VALUE (PHP)
					WITH NO CHANCE OF RECOVERY (TOTALLY DAMAGED)	WITH CHANCE OF RECOVERY (PARTIALLY DAMAGED)	TOTAL	TOTALLY DAMAGED	PARTIALLY DAMAGED	TOTAL		
		Livestock and Poultry	Livestock and Poultry	17	0	0	0	0	0	0	0	429,000
Dinalupihan	3			0	0	0	0	0	7	7	0	20,000,000
		Agricultural Infrastructures	Irrigation System (NIA)	0	0	0	0	0	3	3	0	10,000,000
		Agricultural Infrastructures	Irrigation System (NIA)	0	0	0	0	0	3	3	0	5,000,000
		Agricultural Infrastructures	Irrigation System (NIA)	0	0	0	0	0	1	1	0	5,000,000
Hermosa	1			0	0	0	0	0	1	1	0	10,000,000
		Agricultural Infrastructures	Irrigation System (NIA)	0	0	0	0	0	1	1	0	10,000,000
BULACAN	8			6,847	2,598.38	2,982.54	5,580.92	0	2	2	108,721,092.73	277,536,285
No breakdown	6			6,847	2,598.38	2,982.54	5,580.92	0	0	0	108,721,092.73	272,536,285
		Crops	Rice	3,988	2,585.09	2,905.89	5,490.98	0	0	0	1,141.76	104,605,998.81
		Crops	Corn	6	1.4	1.5	2.9	0	0	0	0.46	615,861.2
		Crops	High Value Crops	695	11.89	75.15	87.04	0	0	0	520.51	46,268,972
		Fisheries	Produce	1,436	0	0	0	0	0	0	108,719,430	91,012,422.99
		Fisheries	Facilities & Equipment	722	0	0	0	0	0	0	0	11,828,030
		Livestock and Poultry	Livestock and Poultry	0	0	0	0	0	0	0	0	18,205,000
Plaridel	1			0	0	0	0	0	1	1	0	3,000,000
		Agricultural Infrastructures	Irrigation System (NIA)	0	0	0	0	0	1	1	0	3,000,000
San Miguel	1			0	0	0	0	0	1	1	0	2,000,000
		Agricultural Infrastructures	Irrigation System (NIA)	0	0	0	0	0	1	1	0	2,000,000
NUEVA ECIJA	8			7,147	859.8	9,699.37	10,559.17	0	3	3	354,366.1	145,797,618.72
No breakdown	5			7,147	859.8	9,699.37	10,559.17	0	0	0	354,366.1	127,797,618.72
		Crops	Rice	6,177	857.5	9,078.91	9,936.41	0	0	0	2,060.23	108,043,352.88
		Crops	Corn	317	0	498	498	0	0	0	808.17	11,722,550.05
		Crops	High Value Crops	546	2.3	122.46	124.76	0	0	0	872.7	6,378,199.13
		Fisheries	Produce	35	0	0	0	0	0	0	350,625	1,013,066.66

REGION PROVINCE CITY /MUNICIPALITY BARANGAY		CLASSIFICATI ON	TYPE	NO. OF FARMERS/ FISHERFOLK AFFECTED	AFFECTED CROP AREA (HA)			NUMBER OF DAMAGED INFRASTRUCTURE, MACHINERIES, EQUIPMENT			PRODUCTION LOSS IN VOLUME (MT)	PRODUCTION LOSS / COST OF DAMAGE IN VALUE (PHP)
					WITH NO CHANCE OF RECOVERY (TOTALLY DAMAGED)	WITH CHANCE OF RECOVERY (PARTIALLY DAMAGED)	TOTAL	TOTALLY DAMAGED	PARTIALLY DAMAGED	TOTAL		
		Livestock and Poultry	Livestock and Poultry	72	0	0	0	0	0	0	0	640,450
Bongabon	1			0	0	0	0	0	1	1	0	5,000,000
		Agricultural Infrastructures	Irrigation System (NIA)	0	0	0	0	0	1	1	0	5,000,000
Carranglan	1			0	0	0	0	0	1	1	0	8,000,000
		Agricultural Infrastructures	Irrigation System (NIA)	0	0	0	0	0	1	1	0	8,000,000
Zaragoza	1			0	0	0	0	0	1	1	0	5,000,000
		Agricultural Infrastructures	Irrigation System (NIA)	0	0	0	0	0	1	1	0	5,000,000
PAMPANGA	9			10,562	13,455.16	1,489.65	14,944.81	0	5	5	5,074,795.06	1,111,159,976.51
No breakdown	5			10,562	13,455.16	1,489.65	14,944.81	0	0	0	5,074,795.06	1,071,159,976.51
		Crops	Rice	8,949	13,174.16	1,387.19	14,561.35	0	0	0	12,522.75	532,608,408.41
		Crops	Corn	132	201	53.7	254.7	0	0	0	996	22,828,413.6
		Crops	High Value Crops	507	80	48.76	128.76	0	0	0	1,415.31	32,733,098.5
		Fisheries	Produce	961	0	0	0	0	0	0	5,059,861	481,400,756
		Livestock and Poultry	Livestock and Poultry	13	0	0	0	0	0	0	0	1,589,300
Candaba	1			0	0	0	0	0	1	1	0	2,000,000
		Agricultural Infrastructures	Irrigation System (NIA)	0	0	0	0	0	1	1	0	2,000,000
Floridablanca	1			0	0	0	0	0	1	1	0	6,000,000
		Agricultural Infrastructures	Irrigation System (NIA)	0	0	0	0	0	1	1	0	6,000,000
Guagua	1			0	0	0	0	0	2	2	0	22,000,000
		Agricultural Infrastructures	Irrigation System (NIA)	0	0	0	0	0	2	2	0	22,000,000
Mexico	1			0	0	0	0	0	1	1	0	10,000,000
		Agricultural Infrastructures	Irrigation System (NIA)	0	0	0	0	0	1	1	0	10,000,000
TARLAC	11			14,754	9,056.62	7,663.23	16,719.65	0	10	10	143,405.29	604,702,710.78
No breakdown	6			14,754	9,056.62	7,663.23	16,719.65	0	0	0	143,405.29	533,102,710.78

REGION PROVINCE CITY /MUNICIPALITY BARANGAY		CLASSIFICATI ON	TYPE	NO. OF FARMERS/ FISHERFOLK AFFECTED	AFFECTED CROP AREA (HA)			NUMBER OF DAMAGED INFRASTRUCTURE, MACHINERIES, EQUIPMENT			PRODUCTION LOSS IN VOLUME (MT)	PRODUCTION LOSS / COST OF DAMAGE IN VALUE (PHP)
					WITH NO CHANCE OF RECOVERY (TOTALLY DAMAGED)	WITH CHANCE OF RECOVERY (PARTIALLY DAMAGED)	TOTAL	TOTALLY DAMAGED	PARTIALLY DAMAGED	TOTAL		
		Crops	Rice	13,488	8,064.82	7,570.73	15,635.55	0	0	0	4,981.24	374,981,212.5
		Crops	Corn	993	991.05	35.5	1,026.35	0	0	0	9,979.33	132,247,961.4
		Crops	High Value Crops	155	0.75	57	57.75	0	0	0	544.72	17,616,216.88
		Fisheries	Produce	60	0	0	0	0	0	0	127,900	7,112,000
		Fisheries	Facilities & Equipment	12	0	0	0	0	0	0	0	150,000
		Livestock and Poultry	Livestock and Poultry	46	0	0	0	0	0	0	0	995,320
Bamban	1			0	0	0	0	0	1	1	0	35,000,000
		Agricultural Infrastructures	Irrigation System (NIA)	0	0	0	0	0	1	1	0	35,000,000
Camiling	1			0	0	0	0	0	6	6	0	6,500,000
		Agricultural Infrastructures	Irrigation System (NIA)	0	0	0	0	0	6	6	0	6,500,000
Concepcion	1			0	0	0	0	0	1	1	0	25,000,000
		Agricultural Infrastructures	Irrigation System (NIA)	0	0	0	0	0	1	1	0	25,000,000
Santa Ignacia	1			0	0	0	0	0	1	1	0	100,000
		Agricultural Infrastructures	Irrigation System (NIA)	0	0	0	0	0	1	1	0	100,000
Victoria	1			0	0	0	0	0	1	1	0	5,000,000
		Agricultural Infrastructures	Irrigation System (NIA)	0	0	0	0	0	1	1	0	5,000,000
ZAMBALES	14			1,257	119.21	742.72	861.93	0	12	12	2,844.92	92,344,464.59
No breakdown	6			1,257	119.21	742.72	861.93	0	0	0	2,844.92	71,544,464.59
		Crops	Rice	810	76.49	626.36	702.85	0	0	0	0	7,724,293.43
		Crops	Corn	2	1	3	4	0	0	0	12	280,305
		Crops	High Value Crops	411	41.72	113.36	155.08	0	0	0	882.92	62,328,381.16
		Fisheries	Produce	12	0	0	0	0	0	0	1,950	109,485
		Fisheries	Facilities & Equipment	10	0	0	0	0	0	0	0	829,500
		Livestock and Poultry	Livestock and Poultry	12	0	0	0	0	0	0	0	272,500
Botolan	1			0	0	0	0	0	2	2	0	2,000,000

REGION PROVINCE CITY /MUNICIPALITY BARANGAY		CLASSIFICATI ON	TYPE	NO. OF FARMERS/ FISHERFOLK AFFECTED	AFFECTED CROP AREA (HA)			NUMBER OF DAMAGED INFRASTRUCTURE, MACHINERIES, EQUIPMENT			PRODUCTION LOSS IN VOLUME (MT)	PRODUCTION LOSS / COST OF DAMAGE IN VALUE (PHP)
					WITH NO CHANCE OF RECOVERY (TOTALLY DAMAGED)	WITH CHANCE OF RECOVERY (PARTIALLY DAMAGED)	TOTAL	TOTALLY DAMAGED	PARTIALLY DAMAGED	TOTAL		
		Agricultural Infrastructures	Irrigation System (NIA)	0	0	0	0	0	2	2	0	2,000,000
Cabangan	1			0	0	0	0	0	1	1	0	1,000,000
		Agricultural Infrastructures	Irrigation System (NIA)	0	0	0	0	0	1	1	0	1,000,000
Candelaria	1			0	0	0	0	0	2	2	0	2,800,000
		Agricultural Infrastructures	Irrigation System (NIA)	0	0	0	0	0	2	2	0	2,800,000
Palauig	1			0	0	0	0	0	2	2	0	2,500,000
		Agricultural Infrastructures	Irrigation System (NIA)	0	0	0	0	0	2	2	0	2,500,000
San Antonio	1			0	0	0	0	0	1	1	0	1,000,000
		Agricultural Infrastructures	Irrigation System (NIA)	0	0	0	0	0	1	1	0	1,000,000
San Narciso	1			0	0	0	0	0	1	1	0	3,000,000
		Agricultural Infrastructures	Irrigation System (NIA)	0	0	0	0	0	1	1	0	3,000,000
San Marcelino	1			0	0	0	0	0	1	1	0	5,000,000
		Agricultural Infrastructures	Irrigation System (NIA)	0	0	0	0	0	1	1	0	5,000,000
Santa Cruz	1			0	0	0	0	0	2	2	0	3,500,000
		Agricultural Infrastructures	Irrigation System (NIA)	0	0	0	0	0	2	2	0	3,500,000
CALABARZON	20			0	0	0	1,089.34	0	0	0	0	188,315,927.61
CAVITE	5			0	0	0	550.11	0	0	0	0	148,622,189.61
No breakdown	5			0	0	0	550.11	0	0	0	0	148,622,189.61
		Crops	Rice	0	0	0	481.12	0	0	0	0	15,061,733.75
		Crops	High Value Crops	0	0	0	48.94	0	0	0	0	13,051,003.86
		Crops	Corn	0	0	0	16.83	0	0	0	0	988,819
		Organic		0	0	0	3.22	0	0	0	0	192,633
		Fisheries		0	0	0	0	0	0	0	0	119,328,000
BATANGAS	4			0	0	0	84.53	0	0	0	0	4,272,238.5
No breakdown	4			0	0	0	84.53	0	0	0	0	4,272,238.5
		Crops	Rice	0	0	0	29.49	0	0	0	0	680,545

REGION PROVINCE CITY /MUNICIPALITY BARANGAY		CLASSIFICATI ON	TYPE	NO. OF FARMERS/ FISHERFOLK AFFECTED	AFFECTED CROP AREA (HA)			NUMBER OF DAMAGED INFRASTRUCTURE, MACHINERIES, EQUIPMENT			PRODUCTION LOSS IN VOLUME (MT)	PRODUCTION LOSS / COST OF DAMAGE IN VALUE (PHP)
					WITH NO CHANCE OF RECOVERY (TOTALLY DAMAGED)	WITH CHANCE OF RECOVERY (PARTIALLY DAMAGED)	TOTAL	TOTALLY DAMAGED	PARTIALLY DAMAGED	TOTAL		
		Crops	Corn	0	0	0	39.79	0	0	0	0	2,252,593.5
		Crops	Corn	0	0	0	6	0	0	0	0	230,000
		Crops	High Value Crops	0	0	0	9.25	0	0	0	0	1,109,100
RIZAL	3			0	0	0	170.77	0	0	0	0	17,067,825.5
No breakdown	3			0	0	0	170.77	0	0	0	0	17,067,825.5
		Crops	Rice	0	0	0	18.3	0	0	0	0	203,000
		Crops	Corn	0	0	0	10.9	0	0	0	0	1,306,500
		Crops		0	0	0	141.57	0	0	0	0	15,558,325.5
LAGUNA	4			0	0	0	214.06	0	0	0	0	14,868,480
No breakdown	4			0	0	0	214.06	0	0	0	0	14,868,480
		Crops	Rice	0	0	0	154.7	0	0	0	0	4,101,980
		Crops	Corn	0	0	0	8.4	0	0	0	0	999,000
		Crops	High Value Crops	0	0	0	50.96	0	0	0	0	9,756,500
		Fisheries		0	0	0	0	0	0	0	0	11,000
QUEZON	4			0	0	0	69.87	0	0	0	0	3,485,194
No breakdown	4			0	0	0	69.87	0	0	0	0	3,485,194
		Crops	Rice	0	0	0	65.87	0	0	0	0	833,179
		Crops	Corn	0	0	0	0.57	0	0	0	0	8,000
		Crops	High Value Crops	0	0	0	3.43	0	0	0	0	1,039,015
		Fisheries		0	0	0	0	0	0	0	0	1,605,000
MIMAROPA	65			4,678	2,447.34	3,955.77	6,403.11	0	13	13	2,128.73	151,996,577.95
OCCIDENTAL MINDORO	47			3,010	66.74	3,646.77	3,713.51	0	8	8	228.93	67,275,928.62
Magsaysay	4			327	0	315.77	315.77	0	0	0	0	2,677,500.6
		Crops	Rice	239	0	314	314	0	0	0	0	582,278.6
		Crops	High Value Crops	31	0	1.77	1.77	0	0	0	0	103,693
		Fisheries	Produce	0	0	0	0	0	0	0	0	1,547,000
		Fisheries	Fishing gears/ Paraphernalia	57	0	0	0	0	0	0	0	444,529
San Jose	5			1,107	0	1,225.75	1,225.75	0	0	0	16.56	8,794,768.35

REGION PROVINCE CITY /MUNICIPALITY BARANGAY		CLASSIFICATI ON	TYPE	NO. OF FARMERS/ FISHERFOLK AFFECTED	AFFECTED CROP AREA (HA)			NUMBER OF DAMAGED INFRASTRUCTURE, MACHINERIES, EQUIPMENT			PRODUCTION LOSS IN VOLUME (MT)	PRODUCTION LOSS / COST OF DAMAGE IN VALUE (PHP)
					WITH NO CHANCE OF RECOVERY (TOTALLY DAMAGED)	WITH CHANCE OF RECOVERY (PARTIALLY DAMAGED)	TOTAL	TOTALLY DAMAGED	PARTIALLY DAMAGED	TOTAL		
		Crops	Rice	919	0	1,204	1,204	0	0	0	0	2,904,077
		Livestock and Poultry	Livestock	0	0	0	0	0	0	0	0	575,000
		Crops	High Value Crops	188	0	21.75	21.75	0	0	0	16.56	605,133.35
		Fisheries	Produce	0	0	0	0	0	0	0	0	2,399,778
		Fisheries	Produce	0	0	0	0	0	0	0	0	2,310,780
Rizal	6			355	0	468.5	468.5	0	1	1	32.75	5,791,516
		Crops	Rice	332	0	464	464	0	0	0	0	1,342,766
		Crops	High Value Crops	9	0	4.5	4.5	0	0	0	32.75	1,167,000
		Agricultural Infrastructures	Irrigation System (NIA)	0	0	0	0	0	1	1	0	600,000
		Fisheries	Fishing gears/ Paraphernalia	14	0	0	0	0	0	0	0	284,000
		Fisheries	Produce	0	0	0	0	0	0	0	0	2,001,500
		Livestock and Poultry	Livestock	0	0	0	0	0	0	0	0	396,250
Calintaan	4			165	0.8	480.35	481.15	0	1	1	131.15	13,871,609.92
		Crops	Rice	100	0	455	455	0	0	0	0	9,735,600
		Livestock and Poultry	Livestock	0	0	0	0	0	0	0	0	320,000
		Crops	High Value Crops	65	0.8	25.35	26.15	0	0	0	131.15	3,666,009.92
		Agricultural Infrastructures	Irrigation System (NIA)	0	0	0	0	0	1	1	0	150,000
Sablayan	7			470	65.94	437	502.94	0	2	2	36.2	20,819,590.75
		Crops	Rice	443	62	437	499	0	0	0	15	11,572,369.28
		Livestock and Poultry	Livestock	0	0	0	0	0	0	0	0	1,162,580
		Crops	High Value Crops	19	3.94	0	3.94	0	0	0	21.2	1,481,999.47
		Agricultural Infrastructures	Irrigation System (NIA)	0	0	0	0	0	1	1	0	5,520,000
		Agricultural Infrastructures	Irrigation System (NIA)	0	0	0	0	0	1	1	0	80,000

REGION PROVINCE CITY /MUNICIPALITY BARANGAY		CLASSIFICATI ON	TYPE	NO. OF FARMERS/ FISHERFOLK AFFECTED	AFFECTED CROP AREA (HA)			NUMBER OF DAMAGED INFRASTRUCTURE, MACHINERIES, EQUIPMENT			PRODUCTION LOSS IN VOLUME (MT)	PRODUCTION LOSS / COST OF DAMAGE IN VALUE (PHP)
					WITH NO CHANCE OF RECOVERY (TOTALLY DAMAGED)	WITH CHANCE OF RECOVERY (PARTIALLY DAMAGED)	TOTAL	TOTALLY DAMAGED	PARTIALLY DAMAGED	TOTAL		
		Fisheries	Fishing gears/ Paraphernalia	8	0	0	0	0	0	0	0	271,500
		Fisheries	Produce	0	0	0	0	0	0	0	0	731,142
Mamburao	6			81	0	72.1	72.1	0	1	1	0	2,762,800
		Crops	Rice	66	0	71	71	0	0	0	0	1,170,000
		Crops	High Value Crops	14	0	1.1	1.1	0	0	0	0	16,800
		Agricultural Infrastructures	Irrigation System (NIA)	0	0	0	0	0	1	1	0	100,000
		Fisheries	Fishing gears/ Paraphernalia	1	0	0	0	0	0	0	0	5,000
		Fisheries	Produce	0	0	0	0	0	0	0	0	1,131,000
		Livestock and Poultry	Livestock	0	0	0	0	0	0	0	0	340,000
Looc	2			7	0	4	4	0	0	0	0	73,479
		Livestock and Poultry	Livestock	0	0	0	0	0	0	0	0	50,000
		Crops	Rice	7	0	4	4	0	0	0	0	23,479
Lubang	1			0	0	0	0	0	0	0	0	565,000
		Livestock and Poultry	Livestock	0	0	0	0	0	0	0	0	565,000
Santa Cruz	8			327	0	523	523	0	3	3	12	11,018,279
		Livestock and Poultry	Livestock	0	0	0	0	0	0	0	0	310,000
		Crops	Rice	256	0	511	511	0	0	0	0	3,044,354
		Crops	High Value Crops	63	0	12	12	0	0	0	12	410,000
		Agricultural Infrastructures	Irrigation System (NIA)	0	0	0	0	0	1	1	0	900,000
		Agricultural Infrastructures	Irrigation System (NIA)	0	0	0	0	0	1	1	0	200,000
		Agricultural Infrastructures	Irrigation System (NIA)	0	0	0	0	0	1	1	0	120,000
		Fisheries	Fishing gears/ Paraphernalia	8	0	0	0	0	0	0	0	2,407,500
		Fisheries	Produce	0	0	0	0	0	0	0	0	3,626,425
Paluan	3			123	0	37.3	37.3	0	0	0	0.27	529,005

REGION PROVINCE CITY /MUNICIPALITY BARANGAY		CLASSIFICATI ON	TYPE	NO. OF FARMERS/ FISHERFOLK AFFECTED	AFFECTED CROP AREA (HA)			NUMBER OF DAMAGED INFRASTRUCTURE, MACHINERIES, EQUIPMENT			PRODUCTION LOSS IN VOLUME (MT)	PRODUCTION LOSS / COST OF DAMAGE IN VALUE (PHP)
					WITH NO CHANCE OF RECOVERY (TOTALLY DAMAGED)	WITH CHANCE OF RECOVERY (PARTIALLY DAMAGED)	TOTAL	TOTALLY DAMAGED	PARTIALLY DAMAGED	TOTAL		
		Crops	Rice	21	0	37	37	0	0	0	0	207,700
		Crops	High Value Crops	9	0	0.3	0.3	0	0	0	0.27	14,305
		Fisheries	Fishing gears/ Paraphernalia	93	0	0	0	0	0	0	0	307,000
Abra de Ilog	1			48	0	83	83	0	0	0	0	372,380
		Crops	Rice	48	0	83	83	0	0	0	0	372,380
PALAWAN	4			39	30	22	52	0	1	1	8.8	1,942,475
Quezon	1			6	0	12	12	0	0	0	0	211,200
		Crops	Rice	6	0	12	12	0	0	0	0	211,200
San Vicente	1			12	11	3	14	0	0	0	4.8	102,200
		Crops	Rice	12	11	3	14	0	0	0	4.8	102,200
Rizal (Marcos)	1			21	19	7	26	0	0	0	4	129,075
		Crops	Rice	21	19	7	26	0	0	0	4	129,075
Coron	1			0	0	0	0	0	1	1	0	1,500,000
		Agricultural Infrastructures	Irrigation System (NIA)	0	0	0	0	0	1	1	0	1,500,000
ORIENTAL MINDORO	14			1,629	2,350.6	287	2,637.6	0	4	4	1,891	82,778,174.33
Mansalay	1			0	180	0	180	0	0	0	155	6,570,670
		Crops	Rice	0	180	0	180	0	0	0	155	6,570,670
Pinamalayan	1			0	21	0	21	0	0	0	0	486,360
		Crops	Rice	0	21	0	21	0	0	0	0	486,360
Bulalacao (San Pedro)	1			307	30	115	145	0	0	0	0	3,068,300
		Crops	Rice	307	30	115	145	0	0	0	0	3,068,300
Bongabong	2			0	45	0	45	0	1	1	0	493,400
		Crops	Rice	0	45	0	45	0	0	0	0	432,400
		Agricultural Infrastructures	Irrigation System (NIA)	0	0	0	0	0	1	1	0	61,000
Baco	1			563	553.6	172	725.6	0	0	0	0	3,442,654.33
		Crops	Rice	563	553.6	172	725.6	0	0	0	0	3,442,654.33
Naujan	6			694	1,376	0	1,376	0	3	3	1,736	64,417,130
		Crops	Rice	694	1,376	0	1,376	0	0	0	1,736	61,600,580

REGION PROVINCE CITY /MUNICIPALITY BARANGAY		CLASSIFICATI ON	TYPE	NO. OF FARMERS/ FISHERFOLK AFFECTED	AFFECTED CROP AREA (HA)			NUMBER OF DAMAGED INFRASTRUCTURE, MACHINERIES, EQUIPMENT			PRODUCTION LOSS IN VOLUME (MT)	PRODUCTION LOSS / COST OF DAMAGE IN VALUE (PHP)
					WITH NO CHANCE OF RECOVERY (TOTALLY DAMAGED)	WITH CHANCE OF RECOVERY (PARTIALLY DAMAGED)	TOTAL	TOTALLY DAMAGED	PARTIALLY DAMAGED	TOTAL		
		Agricultural Infrastructures	Irrigation System (NIA)	0	0	0	0	0	1	1	0	100,000
		Agricultural Infrastructures	Irrigation System (NIA)	0	0	0	0	0	1	1	0	2,000,000
		Agricultural Infrastructures	Irrigation System (NIA)	0	0	0	0	0	1	1	0	100,000
		Fisheries	Produce	0	0	0	0	0	0	0	0	545,500
		Livestock and Poultry	Livestock	0	0	0	0	0	0	0	0	71,050
Victoria	2			65	145	0	145	0	0	0	0	4,299,660
		Crops	Rice	65	145	0	145	0	0	0	0	4,144,660
		Livestock and Poultry	Livestock	0	0	0	0	0	0	0	0	155,000
REGION 6	68			4,886	135.82	4,061.63	4,197.44	0	0	0	3,927.33	99,162,909.19
NEGROS OCCIDENTAL	33			3,534	78.98	3,199.2	3,278.18	0	0	0	2,444.86	64,927,086.28
La Carlota	1			25	13.6	10.85	24.45	0	0	0	0	375,795
		Crops	Rice	25	13.6	10.85	24.45	0	0	0	0	375,795
San Carlos	1			59	0	64.15	64.15	0	0	0	80.83	1,454,922
		Crops	Rice	59	0	64.15	64.15	0	0	0	80.83	1,454,922
Sipalay	2			86	18.56	24.28	42.84	0	0	0	127.01	3,825,266
		Crops	Rice	41	16.26	14.01	30.27	0	0	0	22.23	848,966
		Crops	High Value Crops	45	2.3	10.27	12.57	0	0	0	104.78	2,976,300
Valladolid	1			193	0	220.54	220.54	0	0	0	22.86	1,082,656.17
		Crops	Rice	193	0	220.54	220.54	0	0	0	22.86	1,082,656.17
Pulupandan	1			37	1	29.68	30.68	0	0	0	1.44	228,192.5
		Crops	Rice	37	1	29.68	30.68	0	0	0	1.44	228,192.5
La Castellana	2			100	0	49.45	49.45	0	0	0	105.55	2,319,453.8
		Crops	Rice	41	0	26.8	26.8	0	0	0	67.81	1,321,723.8
		Crops	Corn	59	0	22.65	22.65	0	0	0	37.74	997,730
Cadiz	2			29	7.2	17.99	25.19	0	0	0	29.71	838,273
		Crops	Rice	25	7.2	11.95	19.15	0	0	0	19.64	478,083
		Crops	High Value Crops	4	0	6.04	6.04	0	0	0	10.07	360,190

REGION PROVINCE CITY /MUNICIPALITY BARANGAY		CLASSIFICATI ON	TYPE	NO. OF FARMERS/ FISHERFOLK AFFECTED	AFFECTED CROP AREA (HA)			NUMBER OF DAMAGED INFRASTRUCTURE, MACHINERIES, EQUIPMENT			PRODUCTION LOSS IN VOLUME (MT)	PRODUCTION LOSS / COST OF DAMAGE IN VALUE (PHP)
					WITH NO CHANCE OF RECOVERY (TOTALLY DAMAGED)	WITH CHANCE OF RECOVERY (PARTIALLY DAMAGED)	TOTAL	TOTALLY DAMAGED	PARTIALLY DAMAGED	TOTAL		
Pontevedra	1			162	0	152.05	152.05	0	0	0	195.56	3,715,592.5
		Crops	Rice	162	0	152.05	152.05	0	0	0	195.56	3,715,592.5
Candoni	1			14	0	14.32	14.32	0	0	0	17.46	279,360
		Crops	Rice	14	0	14.32	14.32	0	0	0	17.46	279,360
Cauayan	1			76	19.96	62.96	82.92	0	0	0	1.35	831,498
		Crops	Rice	76	19.96	62.96	82.92	0	0	0	1.35	831,498
San Enrique	1			310	0	324.7	324.7	0	0	0	75.41	5,732,098.73
		Crops	Rice	310	0	324.7	324.7	0	0	0	75.41	5,732,098.73
Enrique B. Magalona (Saravia)	1			41	0	16.29	16.29	0	0	0	5.94	238,014
		Crops	Rice	41	0	16.29	16.29	0	0	0	5.94	238,014
Binalbagan	2			61	0	52.55	52.55	0	0	0	64.05	1,282,800
		Crops	Rice	10	0	7.15	7.15	0	0	0	8.73	174,600
		Crops	Corn	51	0	45.4	45.4	0	0	0	55.32	1,108,200
Bago	1			813	0	991.17	991.17	0	0	0	737.18	21,172,721.02
		Crops	Rice	813	0	991.17	991.17	0	0	0	737.18	21,172,721.02
Calatrava	2			236	0	122.2	122.2	0	0	0	234.83	4,716,644.59
		Crops	Rice	2	0	4	4	0	0	0	0	19,994.59
		Crops	Corn	234	0	118.2	118.2	0	0	0	234.83	4,696,650
Silay	1			17	3.14	6.58	9.72	0	0	0	6.65	232,345
		Crops	Rice	17	3.14	6.58	9.72	0	0	0	6.65	232,345
Hinoba-an	2			142	0	129.75	129.75	0	0	0	42.89	1,317,469
		Crops	Rice	115	0	117	117	0	0	0	21	877,200
		Crops	Corn	27	0	12.75	12.75	0	0	0	21.89	440,269
Ilog	1			330	0	321.31	321.31	0	0	0	0	642,620
		Crops	Rice	330	0	321.31	321.31	0	0	0	0	642,620
Isabela	2			33	1.07	30.35	31.42	0	0	0	26.65	670,567.58
		Crops	Rice	16	1.07	10.65	11.72	0	0	0	19.39	359,083
		Crops	Corn	17	0	19.7	19.7	0	0	0	7.26	311,484.58
Murcia	2			128	1.8	86.32	88.12	0	0	0	203.43	2,950,182
		Crops	Rice	44	1.8	39.82	41.62	0	0	0	102.23	1,533,438
		Crops	Corn	84	0	46.5	46.5	0	0	0	101.2	1,416,744

REGION PROVINCE CITY /MUNICIPALITY BARANGAY		CLASSIFICATI ON	TYPE	NO. OF FARMERS/ FISHERFOLK AFFECTED	AFFECTED CROP AREA (HA)			NUMBER OF DAMAGED INFRASTRUCTURE, MACHINERIES, EQUIPMENT			PRODUCTION LOSS IN VOLUME (MT)	PRODUCTION LOSS / COST OF DAMAGE IN VALUE (PHP)
					WITH NO CHANCE OF RECOVERY (TOTALLY DAMAGED)	WITH CHANCE OF RECOVERY (PARTIALLY DAMAGED)	TOTAL	TOTALLY DAMAGED	PARTIALLY DAMAGED	TOTAL		
Himamaylan	1			341	0.9	243.15	244.05	0	0	0	287.2	6,767,190.5
		Crops	Rice	341	0.9	243.15	244.05	0	0	0	287.2	6,767,190.5
Hinigaran	1			279	11.75	218.26	230.01	0	0	0	176.36	4,162,675
		Crops	Rice	279	11.75	218.26	230.01	0	0	0	176.36	4,162,675
Sagay	2			12	0	6.95	6.95	0	0	0	2	62,829.89
		Crops	Rice	2	0	0.75	0.75	0	0	0	0	7,471.43
		Crops	Corn	10	0	6.2	6.2	0	0	0	2	55,358.46
Victorias	1			10	0	3.35	3.35	0	0	0	0.5	27,920
		Crops	Rice	10	0	3.35	3.35	0	0	0	0.5	27,920
ANTIQUE	9			298	21.25	202.3	223.55	0	0	0	339.45	6,950,251.4
Hamtic	2			16	0	8.05	8.05	0	0	0	9.66	232,325
		Crops	Rice	9	0	5.8	5.8	0	0	0	7.41	196,325
		Crops	Corn	7	0	2.25	2.25	0	0	0	2.25	36,000
Laua-an	1			80	0	50	50	0	0	0	28	842,000
		Crops	Rice	80	0	50	50	0	0	0	28	842,000
Valderrama	3			45	5.25	23	28.25	0	0	0	45.3	848,035.71
		Crops	Rice	42	4.25	22	26.25	0	0	0	38.4	684,535.71
		Crops	Corn	2	0	1	1	0	0	0	3.9	58,500
		Crops	High Value Crops	1	1	0	1	0	0	0	3	105,000
Culasi	1			7	2	4.95	6.95	0	0	0	8.25	213,506.76
		Crops	Rice	7	2	4.95	6.95	0	0	0	8.25	213,506.76
Barbaza	2			150	14	116.3	130.3	0	0	0	248.24	4,814,383.93
		Crops	Rice	125	14	93.55	107.55	0	0	0	217	3,929,321.43
		Crops	Corn	25	0	22.75	22.75	0	0	0	31.24	885,062.5
ILOILO	16			643	25.38	517.11	542.48	0	0	0	866.95	19,867,934.02
Tubungan	2			38	2.61	0.5	3.11	0	0	0	27.48	419,000
		Crops	Rice	2	0	0.5	0.5	0	0	0	1.38	27,500
		Crops	High Value Crops	36	2.61	0	2.61	0	0	0	26.1	391,500
Tigbauan	1			8	0	5.4	5.4	0	0	0	9.72	164,453.52
		Crops	Rice	8	0	5.4	5.4	0	0	0	9.72	164,453.52

REGION PROVINCE CITY /MUNICIPALITY BARANGAY		CLASSIFICATI ON	TYPE	NO. OF FARMERS/ FISHERFOLK AFFECTED	AFFECTED CROP AREA (HA)			NUMBER OF DAMAGED INFRASTRUCTURE, MACHINERIES, EQUIPMENT			PRODUCTION LOSS IN VOLUME (MT)	PRODUCTION LOSS / COST OF DAMAGE IN VALUE (PHP)
					WITH NO CHANCE OF RECOVERY (TOTALLY DAMAGED)	WITH CHANCE OF RECOVERY (PARTIALLY DAMAGED)	TOTAL	TOTALLY DAMAGED	PARTIALLY DAMAGED	TOTAL		
New Lucena	1			125	1.5	138.54	140.04	0	0	0	71.87	2,772,598.28
		Crops	Rice	125	1.5	138.54	140.04	0	0	0	71.87	2,772,598.28
Cabatuan	2			28	0	27.06	27.06	0	0	0	49.19	2,513,116.4
		Crops	Rice	23	0	22.46	22.46	0	0	0	13.03	299,616.4
		Crops	High Value Crops	5	0	4.6	4.6	0	0	0	36.16	2,213,500
Leganes	1			24	15.8	3.32	19.12	0	0	0	1.17	319,519.13
		Crops	Rice	24	15.8	3.32	19.12	0	0	0	1.17	319,519.13
Concepcion	1			53	0	69.25	69.25	0	0	0	58.62	1,113,780
		Crops	Corn	53	0	69.25	69.25	0	0	0	58.62	1,113,780
San Joaquin	4			100	5.47	11.33	16.79	0	0	0	84.49	2,126,405.69
		Crops	Rice	25	0	9.87	9.87	0	0	0	2.93	186,200.69
		Crops	Corn	7	0	1.38	1.38	0	0	0	31.24	624,750
		Crops	High Value Crops	54	5.47	0.08	5.54	0	0	0	50.32	1,260,775
		Livestock and Poultry	Livestock	14	0	0	0	0	0	0	0	54,680
Barotac Viejo	1			77	0	90.5	90.5	0	0	0	266.73	4,963,140
		Crops	Corn	77	0	90.5	90.5	0	0	0	266.73	4,963,140
Maasin	1			4	0	3.5	3.5	0	0	0	6.97	104,475
		Crops	Rice	4	0	3.5	3.5	0	0	0	6.97	104,475
Dingle	1			158	0	131.31	131.31	0	0	0	152.03	2,736,450
		Crops	Rice	158	0	131.31	131.31	0	0	0	152.03	2,736,450
Banate	1			28	0	36.4	36.4	0	0	0	138.68	2,634,996
		Crops	Rice	28	0	36.4	36.4	0	0	0	138.68	2,634,996
GUIMARAS	9			253	10.21	111.13	121.34	0	0	0	248.96	6,604,442.49
Nueva Valencia	2			60	2.15	35.56	37.71	0	0	0	27.23	430,160
		Crops	Rice	43	1.25	30.85	32.1	0	0	0	19.8	310,350
		Crops	Corn	17	0.9	4.71	5.61	0	0	0	7.43	119,810
Buenavista	2			52	2.4	55.61	58.01	0	0	0	112.38	1,840,739.99
		Crops	Rice	50	2.4	53.76	56.16	0	0	0	108.22	1,632,614.99
		Crops	Corn	2	0	1.85	1.85	0	0	0	4.16	208,125

REGION PROVINCE CITY /MUNICIPALITY BARANGAY		CLASSIFICATI ON	TYPE	NO. OF FARMERS/ FISHERFOLK AFFECTED	AFFECTED CROP AREA (HA)			NUMBER OF DAMAGED INFRASTRUCTURE, MACHINERIES, EQUIPMENT			PRODUCTION LOSS IN VOLUME (MT)	PRODUCTION LOSS / COST OF DAMAGE IN VALUE (PHP)
					WITH NO CHANCE OF RECOVERY (TOTALLY DAMAGED)	WITH CHANCE OF RECOVERY (PARTIALLY DAMAGED)	TOTAL	TOTALLY DAMAGED	PARTIALLY DAMAGED	TOTAL		
Jordan	2			18	0.99	0.73	1.72	0	0	0	8.39	358,031.25
		Crops	Corn	1	0.25	0	0.25	0	0	0	0	5,875
		Crops	High Value Crops	17	0.74	0.73	1.47	0	0	0	8.39	352,156.25
San Lorenzo	2			65	0.5	14.54	15.04	0	0	0	10.27	717,893.41
		Crops	Corn	60	0	14.19	14.19	0	0	0	3.49	402,796.31
		Crops	High Value Crops	5	0.5	0.35	0.85	0	0	0	6.78	315,097.1
Sibunag	1			58	4.17	4.69	8.86	0	0	0	90.69	3,257,617.84
		Crops	High Value Crops	58	4.17	4.69	8.86	0	0	0	90.69	3,257,617.84
AKLAN	1			158	0	31.89	31.89	0	0	0	27.11	813,195
Madalag	1			158	0	31.89	31.89	0	0	0	27.11	813,195
		Crops	Rice	158	0	31.89	31.89	0	0	0	27.11	813,195
BARM	1			0	0	833	833	0	0	0	0	0
MAGUINDANAO	1			0	0	833	833	0	0	0	0	0
Datu Abdullah Sangki	1			0	0	833	833	0	0	0	0	0
Talisawa		Crops		0	0	833	833	0	0	0	0	0
CAR	82			2,886	123	2,596.06	2,719.06	0	40	40	62,190.25	176,551,787.23
APAYAO	13			1,518	123	1,857	1,980	0	6	6	2,656.95	61,459,670
Flora	2			95	123	0	123	0	1	1	639.6	12,040,700
		Crops	Corn	95	123	0	123	0	0	0	639.6	10,040,700
Malubibit CIS		Agricultural Infrastructures	Irrigation System (NIA)	0	0	0	0	0	1	1	0	2,000,000
Luna	6			651	0	565	565	0	4	4	334.2	6,790,830
		Crops	Corn	650	0	565	565	0	0	0	334.2	3,076,330
		Fisheries	Produce	1	0	0	0	0	0	0	0	14,500
Rizal CIS		Agricultural Infrastructures	Irrigation System (NIA)	0	0	0	0	0	1	1	0	1,000,000
Salvacion Maclit CIS		Agricultural Infrastructures	Irrigation System (NIA)	0	0	0	0	0	1	1	0	500,000
Lappa CIS		Agricultural Infrastructures	Irrigation System (NIA)	0	0	0	0	0	1	1	0	200,000
Marag CIS		Agricultural Infrastructures	Irrigation System (NIA)	0	0	0	0	0	1	1	0	2,000,000

REGION PROVINCE CITY /MUNICIPALITY BARANGAY		CLASSIFICATI ON	TYPE	NO. OF FARMERS/ FISHERFOLK AFFECTED	AFFECTED CROP AREA (HA)			NUMBER OF DAMAGED INFRASTRUCTURE, MACHINERIES, EQUIPMENT			PRODUCTION LOSS IN VOLUME (MT)	PRODUCTION LOSS / COST OF DAMAGE IN VALUE (PHP)
					WITH NO CHANCE OF RECOVERY (TOTALLY DAMAGED)	WITH CHANCE OF RECOVERY (PARTIALLY DAMAGED)	TOTAL	TOTALLY DAMAGED	PARTIALLY DAMAGED	TOTAL		
Pudtol	3			539	0	843	843	0	1	1	1,077	33,773,005
		Crops	Corn	534	0	843	843	0	0	0	1,077	13,718,775
		Fisheries	Produce	5	0	0	0	0	0	0	0	54,230
Lower Apayao River IP		Agricultural Infrastructures	Irrigation System (NIA)	0	0	0	0	0	1	1	0	20,000,000
Santa Marcela	1			201	0	449	449	0	0	0	606.15	8,699,525
		Crops	Corn	201	0	449	449	0	0	0	606.15	8,699,525
Kabugao	1			32	0	0	0	0	0	0	0	155,610
		Fisheries	Produce	32	0	0	0	0	0	0	0	155,610
BENGUET	29			780	0	164.19	164.19	0	11	11	28,454.08	35,236,066.67
Atok	1			72	0	15.8	15.8	0	0	0	71	527,974.23
		Crops	High Value Crops	72	0	15.8	15.8	0	0	0	71	527,974.23
Baguio	2			44	0	6.5	6.5	0	0	0	5,913.73	156,640.47
		Crops	High Value Crops	44	0	6.5	6.5	0	0	0	5,913.73	136,640.47
		Fisheries	Facilities & Equipment	0	0	0	0	0	0	0	0	20,000
Bakun	1			121	0	25.3	25.3	0	0	0	104.7	905,916.29
		Crops	High Value Crops	121	0	25.3	25.3	0	0	0	104.7	905,916.29
Bokod	1			32	0	7.6	7.6	0	0	0	28.13	222,918.22
		Crops	High Value Crops	32	0	7.6	7.6	0	0	0	28.13	222,918.22
Buguias	4			143	0	47	47	0	3	3	258.75	12,655,388.78
		Crops	High Value Crops	143	0	47	47	0	0	0	258.75	1,655,388.78
Nakidol Creek Poblacion SIS		Agricultural Infrastructures	Irrigation System (NIA)	0	0	0	0	0	1	1	0	6,000,000
Amlimay CIS		Agricultural Infrastructures	Irrigation System (NIA)	0	0	0	0	0	1	1	0	2,000,000
Nasapa Banaaw CIS		Agricultural Infrastructures	Irrigation System (NIA)	0	0	0	0	0	1	1	0	3,000,000
Itogon	1			28	0	3.5	3.5	0	0	0	10.33	99,787.8
		Crops	High Value Crops	28	0	3.5	3.5	0	0	0	10.33	99,787.8

REGION PROVINCE CITY /MUNICIPALITY BARANGAY		CLASSIFICATI ON	TYPE	NO. OF FARMERS/ FISHERFOLK AFFECTED	AFFECTED CROP AREA (HA)			NUMBER OF DAMAGED INFRASTRUCTURE, MACHINERIES, EQUIPMENT			PRODUCTION LOSS IN VOLUME (MT)	PRODUCTION LOSS / COST OF DAMAGE IN VALUE (PHP)
					WITH NO CHANCE OF RECOVERY (TOTALLY DAMAGED)	WITH CHANCE OF RECOVERY (PARTIALLY DAMAGED)	TOTAL	TOTALLY DAMAGED	PARTIALLY DAMAGED	TOTAL		
Kabayan	2			38	0	6.05	6.05	0	1	1	20.23	1,702,625.2
		Crops	High Value Crops	38	0	6.05	6.05	0	0	0	20.23	202,625.2
Kagew CIS		Agricultural Infrastructures	Irrigation System (NIA)	0	0	0	0	0	1	1	0	1,500,000
Kapangan	2			79	0	19.25	19.25	0	1	1	51.68	4,896,245.72
		Crops	High Value Crops	79	0	19.25	19.25	0	0	0	51.68	396,245.72
Baloc Lubesal CIS		Agricultural Infrastructures	Irrigation System (NIA)	0	0	0	0	0	1	1	0	4,500,000
Kibungan	2			39	0	11.95	11.95	0	1	1	41.38	1,208,824.34
		Crops	High Value Crops	39	0	11.95	11.95	0	0	0	41.38	208,824.34
Masala CIS		Agricultural Infrastructures	Irrigation System (NIA)	0	0	0	0	0	1	1	0	1,000,000
La Trinidad	3			73	0	5.34	5.34	0	0	0	21,909.89	330,070.85
		Crops	High Value Crops	71	0	5.34	5.34	0	0	0	21,909.89	271,070.85
		Fisheries	Produce	1	0	0	0	0	0	0	0	39,500
		Fisheries	Fishing gears/ Paraphernalia	1	0	0	0	0	0	0	0	19,500
Mankayan	4			57	0	11.45	11.45	0	3	3	38.06	10,844,561.81
		Crops	High Value Crops	57	0	11.45	11.45	0	0	0	38.06	344,561.81
Cabiten CIS		Agricultural Infrastructures	Irrigation System (NIA)	0	0	0	0	0	1	1	0	2,500,000
Subit Ambangao CIS		Agricultural Infrastructures	Irrigation System (NIA)	0	0	0	0	0	1	1	0	3,000,000
Baguyos CIS		Agricultural Infrastructures	Irrigation System (NIA)	0	0	0	0	0	1	1	0	5,000,000
Sablan	1			27	0	2.36	2.36	0	0	0	0	88,391.31
		Crops	High Value Crops	27	0	2.36	2.36	0	0	0	0	88,391.31
Tuba	3			11	0	0.35	0.35	0	1	1	0.75	560,894.29
		Crops	High Value Crops	11	0	0.35	0.35	0	0	0	0.75	10,894.29

REGION PROVINCE CITY /MUNICIPALITY BARANGAY		CLASSIFICATI ON	TYPE	NO. OF FARMERS/ FISHERFOLK AFFECTED	AFFECTED CROP AREA (HA)			NUMBER OF DAMAGED INFRASTRUCTURE, MACHINERIES, EQUIPMENT			PRODUCTION LOSS IN VOLUME (MT)	PRODUCTION LOSS / COST OF DAMAGE IN VALUE (PHP)
					WITH NO CHANCE OF RECOVERY (TOTALLY DAMAGED)	WITH CHANCE OF RECOVERY (PARTIALLY DAMAGED)	TOTAL	TOTALLY DAMAGED	PARTIALLY DAMAGED	TOTAL		
		Fisheries	Facilities & Equipment	0	0	0	0	0	0	0	0	50,000
Taloy Sur CIS		Agricultural Infrastructures	Irrigation System (NIA)	0	0	0	0	0	1	1	0	500,000
Tublay	2			16	0	1.74	1.74	0	1	1	5.45	1,035,827.36
		Crops	High Value Crops	16	0	1.74	1.74	0	0	0	5.45	35,827.36
Sitio Kapongan PIS		Agricultural Infrastructures	Irrigation System (NIA)	0	0	0	0	0	1	1	0	1,000,000
KALINGA	11			463	0	570	570	0	3	3	31,057.25	33,668,083
Rizal (Liwan)	2			441	0	562	562	0	0	0	769.25	7,602,945
		Crops	Corn	440	0	562	562	0	0	0	769.25	7,502,945
		Fisheries	Fishing gears/ Paraphernalia	1	0	0	0	0	0	0	0	100,000
Tanudan	1			5	0	8	8	0	0	0	30,288	30,288
		Crops	Corn	5	0	8	8	0	0	0	30,288	30,288
Pasil	1			5	0	0	0	0	0	0	0	1,850
		Fisheries	Produce	5	0	0	0	0	0	0	0	1,850
Balbalan	2			2	0	0	0	0	0	0	0	6,500
		Fisheries	Produce	1	0	0	0	0	0	0	0	1,500
		Fisheries	Fishing gears/ Paraphernalia	1	0	0	0	0	0	0	0	5,000
Tinglayan	3			10	0	0	0	0	1	1	0	8,026,500
		Fisheries	Produce	5	0	0	0	0	0	0	0	1,500
		Fisheries	Fishing gears/ Paraphernalia	5	0	0	0	0	0	0	0	25,000
Bunog Matoc CIS		Agricultural Infrastructures	Irrigation System (NIA)	0	0	0	0	0	1	1	0	8,000,000
Tabuk	1			0	0	0	0	0	1	1	0	8,000,000
UCRIS - Lacnog		Agricultural Infrastructures	Irrigation System (NIA)	0	0	0	0	0	1	1	0	8,000,000
Pinukpuk	1			0	0	0	0	0	1	1	0	10,000,000
Wata SIP - Wagud		Agricultural Infrastructures	Irrigation System (NIA)	0	0	0	0	0	1	1	0	10,000,000
MOUNTAIN PROVINCE	14			108	0	4.87	4.87	0	8	8	21.97	7,553,167.56

REGION PROVINCE CITY /MUNICIPALITY BARANGAY		CLASSIFICATI ON	TYPE	NO. OF FARMERS/ FISHERFOLK AFFECTED	AFFECTED CROP AREA (HA)			NUMBER OF DAMAGED INFRASTRUCTURE, MACHINERIES, EQUIPMENT			PRODUCTION LOSS IN VOLUME (MT)	PRODUCTION LOSS / COST OF DAMAGE IN VALUE (PHP)
					WITH NO CHANCE OF RECOVERY (TOTALLY DAMAGED)	WITH CHANCE OF RECOVERY (PARTIALLY DAMAGED)	TOTAL	TOTALLY DAMAGED	PARTIALLY DAMAGED	TOTAL		
Bauko	3			78	0	3.87	3.87	0	1	1	18.14	752,219.23
		Crops	High Value Crops	34	0	3.87	3.87	0	0	0	18.14	167,069.23
		Fisheries	Produce	44	0	0	0	0	0	0	0	285,150
Malebo-Bulacao Bagnen Proper		Agricultural Infrastructures	Irrigation System (NIA)	0	0	0	0	0	1	1	0	300,000
Sabangan	1			6	0	0.25	0.25	0	0	0	0.68	7,899.07
		Crops	High Value Crops	6	0	0.25	0.25	0	0	0	0.68	7,899.07
Sagada	3			10	0	0.38	0.38	0	2	2	1.47	3,817,238.29
		Crops	High Value Crops	10	0	0.38	0.38	0	0	0	1.47	17,238.29
Mabileng Oliwek CIS - Aguid		Agricultural Infrastructures	Irrigation System (NIA)	0	0	0	0	0	1	1	0	3,000,000
Data Guilom CIS - Tetep-an		Agricultural Infrastructures	Irrigation System (NIA)	0	0	0	0	0	1	1	0	800,000
Tadian	1			12	0	0.37	0.37	0	0	0	1.68	16,060.97
		Crops	High Value Crops	12	0	0.37	0.37	0	0	0	1.68	16,060.97
Barlig	3			2	0	0	0	0	2	2	0	1,359,750
		Fisheries	Produce	2	0	0	0	0	0	0	0	9,750
Liyang Kachakran SIS - Ogo-og		Agricultural Infrastructures	Irrigation System (NIA)	0	0	0	0	0	1	1	0	1,000,000
Fato CIS - Lias Kanluran		Agricultural Infrastructures	Irrigation System (NIA)	0	0	0	0	0	1	1	0	350,000
Bontoc	2			0	0	0	0	0	2	2	0	1,300,000
Talubin CIS		Agricultural Infrastructures	Irrigation System (NIA)	0	0	0	0	0	1	1	0	800,000
Sadanga Upland CIS		Agricultural Infrastructures	Irrigation System (NIA)	0	0	0	0	0	1	1	0	500,000
Sadanga	1			0	0	0	0	0	1	1	0	300,000
Fokong CIS - Sacasacan		Agricultural Infrastructures	Irrigation System (NIA)	0	0	0	0	0	1	1	0	300,000
ABRA	14			17	0	0	0	0	11	11	0	23,634,800
Bangued	2			1	0	0	0	0	1	1	0	10,700,000
		Fisheries	Facilities & Equipment	1	0	0	0	0	0	0	0	700,000

REGION PROVINCE CITY /MUNICIPALITY BARANGAY		CLASSIFICATI ON	TYPE	NO. OF FARMERS/ FISHERFOLK AFFECTED	AFFECTED CROP AREA (HA)			NUMBER OF DAMAGED INFRASTRUCTURE, MACHINERIES, EQUIPMENT			PRODUCTION LOSS IN VOLUME (MT)	PRODUCTION LOSS / COST OF DAMAGE IN VALUE (PHP)
					WITH NO CHANCE OF RECOVERY (TOTALLY DAMAGED)	WITH CHANCE OF RECOVERY (PARTIALLY DAMAGED)	TOTAL	TOTALLY DAMAGED	PARTIALLY DAMAGED	TOTAL		
Abra RIS		Agricultural Infrastructures	Irrigation System (NIA)	0	0	0	0	0	1	1	0	10,000,000
La Paz	6			1	0	0	0	0	5	5	0	4,624,800
		Fisheries	Produce	1	0	0	0	0	0	0	0	124,800
Bagatoy CIS		Agricultural Infrastructures	Irrigation System (NIA)	0	0	0	0	0	1	1	0	800,000
Amiao CIS		Agricultural Infrastructures	Irrigation System (NIA)	0	0	0	0	0	1	1	0	1,000,000
Demet CIS		Agricultural Infrastructures	Irrigation System (NIA)	0	0	0	0	0	1	1	0	800,000
Isit Bulbulala		Agricultural Infrastructures	Irrigation System (NIA)	0	0	0	0	0	1	1	0	900,000
Magmaquey CIS		Agricultural Infrastructures	Irrigation System (NIA)	0	0	0	0	0	1	1	0	1,000,000
San Juan	2			15	0	0	0	0	1	1	0	1,410,000
		Fisheries	Produce	15	0	0	0	0	0	0	0	210,000
Malanas Left and Right CIS		Agricultural Infrastructures	Irrigation System (NIA)	0	0	0	0	0	1	1	0	1,200,000
Dolores	2			0	0	0	0	0	2	2	0	1,900,000
Cardona RIS		Agricultural Infrastructures	Irrigation System (NIA)	0	0	0	0	0	1	1	0	900,000
Isit CIS		Agricultural Infrastructures	Irrigation System (NIA)	0	0	0	0	0	1	1	0	1,000,000
Lagangilang	1			0	0	0	0	0	1	1	0	3,000,000
Lagangilang CIS		Agricultural Infrastructures	Irrigation System (NIA)	0	0	0	0	0	1	1	0	3,000,000
Manabo	1			0	0	0	0	0	1	1	0	2,000,000
Manabo CIS		Agricultural Infrastructures	Irrigation System (NIA)	0	0	0	0	0	1	1	0	2,000,000
IFUGAO	1			0	0	0	0	0	1	1	0	15,000,000
Lamut	1			0	0	0	0	0	1	1	0	15,000,000
Hapid IS		Agricultural Infrastructures	Irrigation System (NIA)	0	0	0	0	0	1	1	0	15,000,000

DAMAGE TO INFRASTRUCTURE as of (August 11, 2023 08:00)

REGION PROVINCE CITY /MUNICIPALITY BARANGAY		TYPE	CLASSIFICATION	INFRASTRUCTURE	NUMBER OF DAMAGED	UNIT	QUANTITY	STATUS	COST(PHP)	REMARKS
GRAND TOTAL	523				769				6,299,166,394.26	
REGION 1	67				67				684,100,000	
ILOCOS SUR	44				44				651,200,000	
Cervantes	44				44				651,200,000	
Sitio Zigzag, Malaya		Roads	Local	Farm to Market Road	1				200,000	Road repair/installation of culvert of culvert and road clearing (Subject for validation)
Cervantes- Tagudin Road		Roads	Local	Road	1			Damage Pavement, slope protection and landslides	40,000,000	Stone Masonry Structural concrete excavation P.C.C.P. (Subject for validation)
Cervantes-Quirino Road		Roads	Local	Road	1			Damage Pavement, slope protection and landslides	40,000,000	Stone Masonry Structural concrete excavation P.C.C.P. (Subject for validation)
Cervantes-Tadian Road		Roads	Local	Road	1			Damage Pavement, slope protection and landslides	40,000,000	Stone Masonry Structural concrete excavation P.C.C.P. (Subject for validation)
Cervantes-Tue Road		Roads	Local	Road	1			Damage Pavement, slope protection and landslides	40,000,000	Stone Masonry Structural concrete excavation P.C.C.P. (Subject for validation)
Cervantes-Mankayan Road		Roads	Local	Road	1			Damage Pavement, slope protection and landslides	40,000,000	Stone Masonry Structural concrete excavation P.C.C.P. (Subject for validation)
Barangay Rosario		Roads	Local	Drainage System	1			Damage Canal and damage P.C.C.P.	15,000,000	Stone Masonry Structural concrete excavation P.C.C.P. (Subject for validation)

REGION PROVINCE CITY /MUNICIPALITY BARANGAY		TYPE	CLASSIFICATION	INFRASTRUCTURE	NUMBER OF DAMAGED	UNIT	QUANTITY	STATUS	COST(PHP)	REMARKS
San Juan		Roads	Local	Flood Control	1			Wash Out	20,000,000	Stone Masonry Structural concrete Excavation (Subject for validation)
Barangay Aluling		Roads	Local	Flood Control	1			Wash Out	15,000,000	Stone Masonry Structural concrete Excavation (Subject for validation)
Samoyao Flood Control		Roads	Local	Flood Control	1			Wash Out	15,000,000	Stone Masonry Structural concrete Excavation (Subject for validation)
Bulaga Flood Control, Barangay Aluling		Roads	Local	Flood Control	1			Wash Out	10,000,000	Stone Masonry Structural concrete Excavation (Subject for validation)
Cambagiw Flood Control, Barangay Aluling		Roads	Local	Flood Control	1			Wash Out	10,000,000	Stone Masonry Structural concrete Excavation (Subject for validation)
Pilipil flood Control, Barangay Pilipil		Roads	Local	Flood Control	1			Wash Out	15,000,000	Stone Masonry Structural concrete Excavation (Subject for validation)
Kalaleng Irrigation, Barangay Pilipil		Roads	Local	Flood Control	1			Wash Out	15,000,000	Stone Masonry Structural concrete Excavation (Subject for validation)
Comillas North Flood Control/ Barangay Comillas North		Roads	Local	Flood Control	1			Wash Out	15,000,000	Stone Masonry Structural concrete Excavation (Subject for validation)
Comillas North Centro Flood Control/ Barangay Comillas North		Roads	Local	Flood Control	1			Wash Out	10,000,000	Stone Masonry Structural concrete Excavation (Subject for validation)
Susuan Flood Control/Barangay Comillas North		Roads	Local	Flood Control	1			Wash Out	10,000,000	Stone Masonry Structural concrete Excavation (Subject for validation)

REGION PROVINCE CITY /MUNICIPALITY BARANGAY		TYPE	CLASSIFICATION	INFRASTRUCTURE	NUMBER OF DAMAGED	UNIT	QUANTITY	STATUS	COST(PHP)	REMARKS
Natukyudan Slope Protection/Barangay Malaya		Roads	Local	Slope Protection	1			Wash Out	8,000,000	Stone Masonry Structural concrete Excavation (Subject for validation)
Pautan Aswan FMR/ Barangay Malaya		Roads	Local	FMR	1			Wash Out, Damage slope Protection	10,000,000	Stone Masonry Structural concrete Excavation P.C.C.P (Subject for validation)
Payke Flood Control/Barangay Malay		Roads	Local	Flood Control	1			Wash Out	10,000,000	Stone Masonry Structural concrete Excavation (Subject for validation)
San juan Flood Control/ Barangay San Juan		Roads	Local	Flood Control	1			Wash Out	15,000,000	Stone Masonry Structural concrete Excavation (Subject for validation)
Dinwede East Flood Control		Roads	Local	Flood Control	1			Wash Out	15,000,000	Stone Masonry Structural concrete Excavation (Subject for validation)
Mantayao FMR/ Barangay Dinwede West		Roads	Local	FMR	1			Wash out, Landslides	8,000,000	Stone Masonry Structural concrete Excavation P.C.C.P. (Subject for validation)
Dinwede West FMR/ Barangay Dinwede West		Roads	Local	FMR	1			Wash out, Landslides	10,000,000	Stone Masonry Structural concrete Excavation P.C.C.P. (Subject for validation)
Burayok FMR/Dinwede West		Roads	Local	FMR	1			Wash out, Landslides	8,000,000	Stone Masonry Structural concrete Excavation P.C.C.P. (Subject for validation)
Tagpeo FMR/ Barangay Dinwede West		Roads	Local	FMR	1			Wash out, Landslides	5,000,000	Stone Masonry Structural concrete Excavation P.C.C.P. (Subject for validation)

REGION PROVINCE CITY /MUNICIPALITY BARANGAY		TYPE	CLASSIFICATION	INFRASTRUCTURE	NUMBER OF DAMAGED	UNIT	QUANTITY	STATUS	COST(PHP)	REMARKS
Daya Drainage Canal/Barangay Rosario		Roads	Local	Drainage System	1			Wash-out	8,000,000	Stone Masonry Structural concrete Excavation (Subject for validation)
Upper Tamaang Flood Control, Barangay Rosario		Roads	Local	Flood Control	1			Wash-out	10,000,000	Stone Masonry Structural concrete Excavation (Subject for validation)
Catcateng flood Control, Barangay Concepcion		Roads	Local	Flood Control	1			Wash-out	15,000,000	Stone Masonry Structural concrete Excavation (Subject for validation)
Lower Tamaang Flood Control, Barangay Concepcion		Roads	Local	Flood Control	1			Wash-out	12,000,000	Stone Masonry Structural concrete Excavation (Subject for validation)
Pollaking Flood Control, Barangay Libang		Roads	Local	Flood Control	1			Wash-out	10,000,000	Stone Masonry Structural concrete Excavation (Subject for validation)
Libang road, Barangay Libang		Roads	Local	Road	1			Damage pavement, damage slope protection and landslides	20,000,000	Stone Masonry Structural concrete Excavation P.C.C.P. (Subject for validation)
Libang-Napatnay Road, Barangay Libang		Roads	Local	Road	1			Wash-out and Landslides	10,000,000	Stone Masonry Structural concrete Excavation P.C.C.P. (Subject for validation)
Upper Agas-as Flood Control, Barangay Remedios		Roads	Local	Flood Control	1			Wash-out	10,000,000	Stone Masonry Structural concrete Excavation (Subject for validation)
Sanitary landfill, Barangay remedios		Roads	Local	Sanitary landfill	1			Damage lagoon and cell	10,000,000	Structural concrete, stone masonry (Subject for validation)

REGION PROVINCE CITY /MUNICIPALITY BARANGAY		TYPE	CLASSIFICATION	INFRASTRUCTURE	NUMBER OF DAMAGED	UNIT	QUANTITY	STATUS	COST(PHP)	REMARKS
Madalayap-Ramut FMR, Barangay Remedios		Roads	Local	FMR	1			Wash-out and Landslides	10,000,000	Stone Masonry Structural concrete Excavation P.C.C.P. (Subject for validation)
Lower Agas-As Flood Control, Barangay Remedios		Roads	Local	Flood Control	1			Wash-out	10,000,000	Stone Masonry Structural concrete Excavation (Subject for validation)
Camay FMR, Barangay Comillas North		Roads	Local	FMR	1			Damage pavement and landslides	10,000,000	Stone Masonry Structural concrete Excavation (Subject for validation)
Liqueo-Lamagan FMR		Roads	Local	FMR	1			Wash-out and Landslides	12,000,000	Stone Masonry Structural concrete Excavation P.C.C.P. (Subject for validation)
Mabebecan FMR		Roads	Local	FMR	1			Damage pavement and landslides	12,000,000	Stone Masonry Structural concrete Excavation P.C.C.P. (Subject for validation)
Dinwede West Foot Bridges		Roads	Local	Foot Bridges	1			Damage cable and flooring and railings	5,000,000	Structural concrete and steel works (Subject for validation)
Balaoan to Quinayad Road, Baranngay San Juan and Dinwede East		Roads	Local	Road	1			Wash-out	25,000,000	Stone Masonry Structural concrete Excavation P.C.C.P. (Subject for validation)
Bissayot Flood Control, Barangay Comillas North		Roads	Local	Flood Control	1			Wash-out	15,000,000	Stone Masonry Structural concrete Excavation (Subject for validation)
		FMR		Matiken-Allawan FMR/ Barangay Malaya	1			Wash out, damage slope protection	8,000,000	Stone Masonry Structural concrete Excavation P.C.C.P
PANGASINAN	23				23				32,900,000	
Anda	1				1				2,000,000	

REGION PROVINCE CITY /MUNICIPALITY BARANGAY		TYPE	CLASSIFICATION	INFRASTRUCTURE	NUMBER OF DAMAGED	UNIT	QUANTITY	STATUS	COST(PHP)	REMARKS
		Roads		Anda Tori-tori Road	1				2,000,000	Dilapidated asphalt pavement
Bani	2				2				1,200,000	
		Roads		Bani-Mabini Road	1				1,000,000	Dilapidated asphalt pavement
		Roads		Tiep - Macabit Road	1				200,000	Damage concrete road pavement
Mabini	1				1				1,000,000	
		Roads		Mabini Breeding Station Road	1				1,000,000	Damage concrete road pavement
Bolinao	1				1				5,000,000	
		Roads		Along Bolinao - Anda Road	1				5,000,000	Damaged Eroded Scoured Drainage
Lingayen	1				1				500,000	
		Roads		Tonton - Libsong Road	1				500,000	Dilapidated concrete pavement
Binmaley	1				1				700,000	
		Roads		Camaley Road	1				700,000	Dilapidated concrete pavement
Bayambang	1				1				2,000,000	
		Roads		Bayambang - Urbiztondo Road	1				2,000,000	Developed potholes
San Fabian	2				2				3,000,000	
		Roads		San Fabian - Camp One Road	1				2,000,000	Developed potholes
		Roads		San Jacinto - San Fabian Road	1				1,000,000	Developed potholes
San Carlos	1				1				1,000,000	
		Roads		San Carlos-Aguilar Road	1				1,000,000	Pavement failure due to saturated base
Mangaldan	1				1				1,500,000	
		Roads		Mangaldan - Mapandan via David Road	1				1,500,000	Developed potholes
Pozorrubio	1				1				500,000	
		Roads		Pozorrubio Plaza Diversion Road	1				500,000	Developed potholes
San Manuel	2				2				3,000,000	

REGION PROVINCE CITY /MUNICIPALITY BARANGAY		TYPE	CLASSIFICATION	INFRASTRUCTURE	NUMBER OF DAMAGED	UNIT	QUANTITY	STATUS	COST(PHP)	REMARKS
		Roads		San Manuel - San Nicolas Road	1				2,000,000	Aggravated existing potholes
		Roads		San Manuel - Asingan Road	1				1,000,000	Developed potholes
San Nicolas	1				1				1,000,000	
		Roads		Poblacion - Natividad - Salud Sta. Maria Road	1				1,000,000	Developed potholes and gravel mudholes
Balungao	1				1				500,000	
		Roads		Balungao - Napudot Road	1				500,000	Scaling on pavement and cracks on enter
Umingan	5				5				9,000,000	
		Roads		Sta. Maria - Flores Road	1				2,000,000	Aggravated existing potholes and developed potholes
		Roads		Lobong - Esperanza Road	1				1,000,000	Developed potholes and scoured shoulder
		Roads		Nancalobasaan - Cabalititan Road	1				2,000,000	Aggravated existing potholes and developed potholes
		Roads		Villa Bantog - Calititan Road	1				2,000,000	Aggravated existing potholes
		Roads		Pimienta - Fulgosino Road	1				2,000,000	Aggravated existing damaged pavement
Villasis	1				1				1,000,000	
		Roads		Puelay - Amamperez Road	1				1,000,000	Pavement Dilapidation
REGION 2	73				111				941,173,826.36	
CAGAYAN	42				80				801,756,070.32	
Gattaran	8				8				78,575,000	
Centro Norte		Bridges	National	Gattaran Bridge, K 0544+1006, Centro Norte, Gattaran, Cagayan	1	Meter		Partially	2,000,000	scoured bridge approach
Aguiguican		Roads	National	Cagayan Valley Road (S00887LZ), K551+600 - K551+630 (L/S)	1	Meter		Partially	75,000	Eroded Shoulder

REGION PROVINCE CITY /MUNICIPALITY BARANGAY		TYPE	CLASSIFICATION	INFRASTRUCTURE	NUMBER OF DAMAGED	UNIT	QUANTITY	STATUS	COST(PHP)	REMARKS
Casicallan		Flood control	National	Cagayan River Rrevetment 3 (F040003LZ), L/S, Casicallan, Gattaran, Cagayan	1	Meter		Partially	40,000,000	Collapsed revetment
Nabaccayan		Flood control	National	Dummun River Revtment 1, (F040051), RS, Nabaccayan, Gattaran, Cagayan	1	Meter		Partially	30,000,000	Collapsed revetment
Pena Weste		Roads	National	Jct. Gattaran-Cum ao-Capissayan- Sta. Margarita Bolos Road, K0568 - 950 -K0569+100	1	Meter		Partially	1,000,000	Scoured Shoulder
Basao		Bridges	National	Bangan Bridge # 2, K0559+635.429	1	Meter		Partially	2,000,000	Scoured Bridge Approach
Centro Sur		Bridges	National	Carmona Bridge, K0544+366	1	Meter		Partially	2,000,000	Scoured Bridge Approach
		Water Utilities and Infra	Local	submersible pump and pipelines	1				1,500,000	Damaged submersible pump and pipelines
Alcala	1				1				600,000	
Tamban		Roads	National	Sampaguita-Warat- Cataraoan-La Suerte-Afusing Daga Road (Afusing-Tamban Section) K0530+324 - K0530+334	1	Meter		Partially	600,000	collapsed slope protection
Santa Ana	1				1				1,875,000	
San Vicente		Roads	National	San Vicente-Gutan- Lubac-Anguib Road, K651+240 TO K651+298.5	1	Meter		Partially	1,875,000	Road Slip, Shattered Slab,Scoured Concrete Shoulder, Damage Pavement, Damage Drainage Drainage, Wash- out road signages
Santa Teresita	2				2				2,200,000	
Buyun		Roads	National	Dugo-San Vicente Road, K587+940 - K588+000 (L/S)	1	Meter		Partially	1,200,000	Collapsed Slope Protection, Hanging Pavement (Shoulder)
Mission		Roads	National	Magapit-Mission Road, K587+900	1	Meter		Partially	1,000,000	Damaged Cross Drainage

REGION PROVINCE CITY /MUNICIPALITY BARANGAY		TYPE	CLASSIFICATION	INFRASTRUCTURE	NUMBER OF DAMAGED	UNIT	QUANTITY	STATUS	COST(PHP)	REMARKS
Buguey	1				1				270,000	
Pattao		Roads	National	Dugo-San Vicente Road, K585+050 - K585+063.5 (L/S)	1	Meter		Partially	270,000	Collapsed Slope Protection, Hanging Pavement (Shoulder)
Lal-lo	2				2				4,000,000	
Magapit		Bridges	National	Magapit Bridge, K0553+305	1	Meter		Partially	2,000,000	Scoured Bridge Approach
Bicud		Bridges	National	Bicud Bridge. K0710+444	1	Meter		Partially	2,000,000	Scoured Bridge Approach
Baggao	8				8				43,980,000	
Sta Margarita		Roads	National	Jct. Gattaran-Cum ao-Capissayan- Sta. Margarita Bolos Road, K0588+450 - K0588+550	1	Meter		Partially	14,000,000	Road Slip
Sta Margarita		Roads	National	Jct. Gattaran-Cum ao-Capissayan- Sta. Margarita Bolos Road, K0593+300 - K0593+400	1	Meter		Partially	4,000,000	Eroded Shoulder
Asassi		Roads	National	Baybayog-Baggao- dalin-Sta. Margarita Road, K0531+350 - K0531+450	1	Meter		Partially	2,000,000	Damaged Pavement/Scoured Shoulder
Asassi		Roads	National	Baybayog-Baggao- dalin-Sta. Margarita Road, K0519+387 - K0519+587	1	Meter		Partially	17,980,000	Damaged Pavement
Masical		Roads	National	Baybayog-Baggao- Dalin-Sta. Margarita Road, K 0519+800-K0519+ 900	1	Meter		Partially	2,000,000	Eroded Shoulder
Masisit		Roads	National	Baybayog-Baggao- Dalin Sta. Margarita Road K0531+850 -K0531+950	1	Meter		Partially	2,000,000	Road Slip (Hanging Pavement)
Masisit		Roads	National	Baybayog-Baggao- Dalin-Sta K0532+8400	1	Meter		Partially	1,000,000	Damaged Cross Drainage

REGION PROVINCE CITY /MUNICIPALITY BARANGAY		TYPE	CLASSIFICATION	INFRASTRUCTURE	NUMBER OF DAMAGED	UNIT	QUANTITY	STATUS	COST(PHP)	REMARKS
Masisit		Roads	National	Baybayog-Baggao-Dalin-Sta K0532+840	1	Meter		Partially	1,000,000	Damaged Cross Drainage
Rizal	3				3				33,600,000	
Mauanan		Flood control	National	Matalag River Revetment 6	1	Meter		Partially	6,000,000	Collapsed Revetment, Damaged Pile
Iluru Sur		Flood control	National	Matalag River Revetment 9	1	Meter		Partially	15,600,000	Collapsed Revetment
Iluru Sur		Flood control	National	Matalag River Revetment 10	1	Meter		Partially	12,000,000	Collapsed Revetment
Abulug	2				2				60,000,000	
Sta Rosa		Flood control	National	Abulug River Revetment 15	1	Meter		Partially	30,000,000	Collapsed Revetment
Lucban		Flood control	National	Abulug Revetment 16	1	Meter		Partially	30,000,000	Collapsed Revetment
Lasam	2				2				42,000,000	
Callao		Flood control	National	Cagayan River Revetment 3	1	Meter		Partially	8,400,000	Collapsed Revetment
Aggugetan		Flood control	National	Cagayan River Revetment 6	1	Meter		Partially	33,600,000	collapsed revetment
Claveria	1				1				8,400,000	
San Antonio		Flood control	National	Cabicungan River Revetment 8	1	Meter		Partially	8,400,000	Collapsed Revetment
Sanchez-Mira	2				2				16,800,000	
Centro 1		Flood control	National	Sanchez Mira River Revetment 1	1	Meter		Partially	9,600,000	collapsed revetment
Centro 1		Flood control	National	Sanchez mira River Revetment 4	1	Meter		Partially	7,200,000	collapsed revetment
Enrile	1				1				42,970,800	
Barangay II		Flood control	National	Cagayan River Revetment 3	1	Meter		Totally	42,970,800	collapsed revetment
Solana	1				1				24,785,270.32	
Natappian		Flood control	National	Cagayan River Revetment 15	1	Meter		Totally	24,785,270.32	collapsed revetment
Calayan	7				45				441,700,000	
		Roads	Local		1				30,000,000	
		Bridges	Local		13				83,000,000	
		Utility Services Facilities	Local	Electrification/ Distribution lines/ Lateral lines	1				25,000,000	

REGION PROVINCE CITY /MUNICIPALITY BARANGAY		TYPE	CLASSIFICATION	INFRASTRUCTURE	NUMBER OF DAMAGED	UNIT	QUANTITY	STATUS	COST(PHP)	REMARKS
		Government Facilities	Local	Government Building	14				77,500,000	
		Schools	Local	School Building	14				104,200,000	
		Seaport	Local		1				100,000,000	
		Flood control	National		1				22,000,000	
QUIRINO	1				1				422,372.43	
Nagtipunan	1				1				422,372.43	
Guingin		Roads	National	JCT. ABBAG- NA GTIPUNAN- NUEVA VIZCAYA ROAD VIA DUPAX (S04754lz), K0446+280- K0446+300	1	Meter		Totally	422,372.43	Road Slip, Collapse slope protection
NUEVA VIZCAYA	27				27				124,195,383.61	
Solano	1				1				8,016,878.24	
Curifang		Flood control	National	Flood Control and Drainage Structures along Magat River, Curifang Section,Solano, Nueva Vizcaya	1	Meter		Totally	8,016,878.24	Washed out/Scoured Rubble Concrete Revetment
Bagabag	2				2				19,777,620.8	
Tuao		Flood control	National	Flood Control and Drainage Structures along Magat River, Tuao Section, Bagabag, Nueva Vizcaya	1	Meter		Totally	8,470,200	Washed out/Scoured Rubble Concrete Revetment
Sta. Lucia		Flood control	National	Flood Control and Drainage Structures along Sta. Sta. Lucia (Phase 1), Bagabag, Nueva Vizcaya	1	Meter		Totally	11,307,420.8	Washed out/Scoured Rubble Concrete Revetment
Bambang	3				3				23,815,865.77	
Sto. Domingo		Flood control	National	Flood Control and Drainage Structures along Magat River, Sto. Domingo (Section 1), Bambang, Nueva Vizcaya	1	Meter		Totally	10,535,865.77	Washed out/Scoured Rubble Concrete Revetment

REGION PROVINCE CITY /MUNICIPALITY BARANGAY		TYPE	CLASSIFICATION	INFRASTRUCTURE	NUMBER OF DAMAGED	UNIT	QUANTITY	STATUS	COST(PHP)	REMARKS
Sto. Domingo		Flood control	National	Flood Control and Drainage Structures along Magat River, Sto. Domingo (Section 2), Bambang, Nueva Vizcaya	1	Meter		Totally	7,200,000	Damaged/Dilapidated Gabion Revetment
Barat		Flood control	National	Flood Control and Drainage Structures along Sta. Cruz River, Barat Section, Bambang, Nueva Vizcaya	1	Meter		Totally	6,080,000	Washed out/Scoured Rubble Concrete Revetment
Bayombong	3				3				21,809,017.8	
Busilac		Flood control	National	Flood Control and Drainage Structures along Magat River, Busilac Section, Bayombong, Nueva Vizcaya	1	Meter		Totally	10,021,097.8	Washed out/Scoured Rubble Concrete Revetment
Vista Alegre		Flood control	National	Flood Control and Drainage Structures along Magat River, Vista Alegre Section (Phase 4), Bayombong, Nueva Vizcaya	1	Meter		Totally	9,987,920	Washed out/Scoured Rubble Concrete Revetment
Magsaysay		Flood control	National	Flood Control and Drainage Structures along Magat River, Magsaysay section, Bayombong, Nueva Vizcaya	1	Meter		Totally	1,800,000	Washed out/Scoured Rubble Concrete Revetment
Quezon	3				3				6,840,623.4	
Calaoacan		Roads	National	Damaged Slope Protection along Bambang-Kasibu-Quezon-Solano Road, K0325+600, Quezon, Nueva Vizcaya	1	Meter		Totally	2,280,207.8	Damaged Slope Protection
Runruno		Roads	National	Damaged Slope Protection along Bambang-Kasibu-Quezon-Solano Road, K0322+800, Quezon, Nueva Vizcaya	1	Meter		Totally	4,560,415.6	Damaged PCCP Shoulder and Stone Masonry Slope Protection Works

REGION PROVINCE CITY /MUNICIPALITY BARANGAY		TYPE	CLASSIFICATION	INFRASTRUCTURE	NUMBER OF DAMAGED	UNIT	QUANTITY	STATUS	COST(PHP)	REMARKS
Runruno		Roads	National	Damaged/Eroded Shoulder along Ba mbang-Kasibu- Quezon-Solano Road, K0319+201, Quezon, Nueva Vizcaya	1	Meter		Totally	0	Damaged/Eroded Shoulder
Ambaguio	1				1				6,935,377.6	
Tiblac		Roads	National	Junction DM - Bayombong - Ambaguio Road, Wangwang Section, Ambaguio, Nueva Vizcaya	1	Meter		Totally	6,935,377.6	Landslide/Damage d PCCP
Kasibu	14				14				37,000,000	
		Road	National	BAMBANG- KASIBU-SOLANO ROAD (S00885LZ) K0285+420 - K0285+434 (RS)	1	Meter		Totally	1,575,000	Eroded Shoulder
		Road	National	BAMBANG- KASIBU-SOLANO ROAD (S00885LZ) K0286+250 - K0286+270 (RS)	1	Meter		Totally	947,500	Eroded Shoulder
		Road	National	BAMBANG- KASIBU-SOLANO ROAD (S00885LZ) K0288+120 - K0288+150 (RS)	1	Meter		Totally	2,375,000	Eroded Shoulder
		Road	National	BAMBANG- KASIBU-SOLANO ROAD (S00885LZ) K0291+400 - K0291+450 (RS)	1	Meter		Totally	593,750	Eroded Shoulder
		Road	National	PAPAYA-MALABI NG-WANGAL-BIN UGAWAN-TADJI- RUNRUNO ROAD (S00881LZ) K0297+800 - K0297+850 (LS)	1	Meter		Totally	1,187,500	Road slip
		Road	National	PAPAYA-MALABI NG-WANGAL-BIN UGAWAN-TADJI- RUNRUNO ROAD (S00881LZ) K0297+940 - K0297+980 (LS)	1	Meter		Totally	1,080,000	Road slip

REGION PROVINCE CITY /MUNICIPALITY BARANGAY		TYPE	CLASSIFICATION	INFRASTRUCTURE	NUMBER OF DAMAGED	UNIT	QUANTITY	STATUS	COST(PHP)	REMARKS
		Road	National	PAPAYA-MALABING-WANGAL-BINUGAWAN-TADJIRUNRUNO ROAD (S00881LZ) K0299+700 - K0299+780 (LS)	1	Meter		Totally	960,000	Road slip/Eroded Shoulder
		Road	National	PAPAYA-MALABING-WANGAL-BINUGAWAN-TADJIRUNRUNO ROAD (S00881LZ) K0299+800 - K0299+850 (RS)	1	Meter		Totally	1,080,000	Road slip
		Road	National	PAPAYA-MALABING-WANGAL-BINUGAWAN-TADJIRUNRUNO ROAD (S00881LZ) K0302+100 - K0302+150 (RS)	1	Meter		Totally	950,000	Eroded Shoulder
		Road	National	PAPAYA-MALABING-WANGAL-BINUGAWAN-TADJIRUNRUNO ROAD (S00881LZ) K0302+330 - K0302+350 (RS)	1	Meter		Totally	1,900,000	Eroded Shoulder
		Road	National	NUEVA VIZCAYA-BENGUET ROAD (S00868LZ) K0269+825 - K0269+875 (RS)	1	Meter		Totally	2,351,250	Eroded Shoulder
		Flood Control	National	NUEVA VIZCAYA-BENGUET ROAD (S00868LZ) SANTA CRUZ RIVER #3	1	Meter		Totally	8,000,000	damaged Gabion Revetment
		Flood Control	National	NUEVA VIZCAYA-BENGUET ROAD (S00868LZ) SANTA CRUZ RIVER #4	1	Meter		Totally	9,200,000	damaged Gabion Revetment
		Flood Control	National	NUEVA VIZCAYA-BENGUET ROAD (S00868LZ) SANTA CRUZ RIVER #6	1	Meter		Totally	4,800,000	damaged Gabion Revetment
ISABELA	1				1				300,000	
Cordon	1				1				300,000	

REGION PROVINCE CITY /MUNICIPALITY BARANGAY		TYPE	CLASSIFICATION	INFRASTRUCTURE	NUMBER OF DAMAGED	UNIT	QUANTITY	STATUS	COST(PHP)	REMARKS
		Water Utilities and Infra	Local	pipelines	1				300,000	Washed out and busted pipelines
BATANES	2				2				14,500,000	
No breakdown	1				1				4,500,000	
		Flood control	National		1				4,500,000	
Basco	1				1				10,000,000	
		Government Facilities	Local	Helipad - AFP Base Mavudis Island	1				10,000,000	
REGION 3	98				98				1,934,360,024.02	
BATAAN	13				13				94,412,105.75	
Hermosa	1				1				916,750	
Brgy. San Pedro		Flood Control		Hermosa River Revetment 4 & 5 (Right Side)	1			Partial Damages	916,750	Collapsed Flood Control
Samal	1				1				4,199,560	
Brgy. Gugo		Roads		Roman Expressway	1			Partial Damages	4,199,560	Potholes
Abucay	1				1				2,099,780	
Brgy. Mabatang		Roads		Roman Expressway	1			Partial Damages	2,099,780	Potholes
Balanga City	3				3				18,754,389.12	
Brgy. Bagong Silang		Roads		Roman Expressway K012 1+200-K0121+400	1			Partial Damages	7,639,260	Potholes
Brgy. Bagong Cataning		Roads		Roman Expressway K012 2+750-K0122+857	1			Partial Damages	4,087,006.24	Potholes
Brgy. Reformista		Roads		Roman Expressway K013 5+591-K0135+959	1			Partial Damages	7,028,122.88	Potholes
Angeles City	1				1				821,626.63	
Brgy. Amsic		Roads		Roman Expressway T. Kaliwa Bridge K0135+959	1			Partial Damages	821,626.63	Potholes
Dinalupihan	3				3				38,000,000	
Brgy. Colo		Flood Control		Flood Control Revetment Wall (Colo River)	1			Partial Damages	9,000,000	Collapsed Revetment Wall Structure

REGION PROVINCE CITY /MUNICIPALITY BARANGAY		TYPE	CLASSIFICATION	INFRASTRUCTURE	NUMBER OF DAMAGED	UNIT	QUANTITY	STATUS	COST(PHP)	REMARKS
Brgy. Magsaysay		Flood Control		Flood Control Magsaysay Revetment (Colo River)	1			Partial Damages	4,000,000	Collapsed Revetment Wall Structure
Brgy. Tucop		Flood Control		Flood Control Revetment (Caulman River)	1			Partial Damages	25,000,000	Collapsed Revetment Wall Structure
Balanga	3				3				29,620,000	
Brgy. Cupang Proper		Flood control			1			Partial Damages	13,100,000	Damaged Flood Control
Brgy. Cupang Proper		Flood control			1			Partial Damages	800,000	Damaged Flood Control
Brgy. Cupang North		Flood control			1			Partial Damages	15,720,000	Damaged Flood Control
BULACAN	32				32				42,351,452	
Bocaue	5				5				413,328.7	
Binang 2nd		Roads		Manila North Road	1			Partial Damages	31,514.2	Developed Potholes
Wakas		Roads		Manila North Road	1			Partial Damages	94,542.6	Developed Potholes
Binang 1st		Roads		Manila North Road	1			Partial Damages	47,271.3	Developed Potholes
Turo		Roads		Bocaue San Jose Road	1			Partial Damages	189,085.2	Developed Potholes
		Roads		Bocaue San Jose Road	1			Partial Damages	50,915.4	Developed Potholes
Balagtas	4				4				267,870.7	
San Juan		Roads		Manila North Road	1			Partial Damages	78,785.5	Developed Potholes
Wawa		Roads		Manila North Road	1			Partial Damages	31,514.2	Developed Potholes
Burol 1st		Roads		Manila North Road	1			Partial Damages	31,514.2	Developed Potholes
Ilang - Ilang		Roads		Manila North Road	1			Partial Damages	126,056.8	Developed Potholes
Guiguinto	2				2				267,870.7	
Tabang		Roads		Manila North Road	1			Partial Damages	189,085.2	Developed Potholes
Tiaong		Roads		Plaridel Bypass Road	1			Partial Damages	78,785.5	Developed Potholes
Malolos	6				6				456,955.9	
Tikay		Roads		Manila North Road	1			Partial Damages	47,271.3	Developed Potholes

REGION PROVINCE CITY /MUNICIPALITY BARANGAY		TYPE	CLASSIFICATION	INFRASTRUCTURE	NUMBER OF DAMAGED	UNIT	QUANTITY	STATUS	COST(PHP)	REMARKS
San Pablo		Roads		Manila North Road	1			Partial Damages	31,514.2	Developed Potholes
Dakila		Roads		Manila North Road	1			Partial Damages	47,271.3	Developed Potholes
Guinhawa		Roads		Manila North Road	1			Partial Damages	189,085.2	Developed Potholes
Longos		Roads		Manila North Road	1			Partial Damages	63,028.4	Developed Potholes
Bulihan		Roads		Manila North Road	1			Partial Damages	78,785.5	Developed Potholes
Calumpit	6				6				512,105.75	
San Marcos		Roads		Manila North Road	1			Partial Damages	126,056.8	Developed Potholes
Palembang		Roads		Manila North Road	1			Partial Damages	47,271.3	Developed Potholes
Iba O' Este		Roads		Manila North Road	1			Partial Damages	94,542.6	Developed Potholes
Gatbuca		Roads		Manila North Road	1			Partial Damages	189,085.2	Developed Potholes
Sto. Nino		Roads		Pulilan Calumpit Road	1			Partial Damages	15,757.1	Developed Potholes
Caniogan		Roads		Pulilan Calumpit Road	1			Partial Damages	39,392.75	Developed Potholes
Bustos	3				3				330,899.1	
Bonga Menor		Roads		General Alejo Santos Highway	1			Partial Damages	55,149.85	Developed Potholes
Bonga Mayor		Roads		General Alejo Santos Highway	1			Partial Damages	236,356.5	Developed Potholes
Tibagan		Roads		General Alejo Santos Highway	1			Partial Damages	39,392.75	Developed Potholes
Plaridel	1				1				47,271.3	
Bulihan		Roads		Plaridel Bypass Road	1			Partial Damages	47,271.3	Developed Potholes
Pulilan	2				2				55,149.85	
Poblacion		Roads		Pulilan Calumpit Road	1			Partial Damages	23,635.65	Developed Potholes
Tibag		Roads		Pulilan Calumpit Road	1			Partial Damages	31,514.2	Developed Potholes
SAN MIGUEL BULACAN	2				2				15,000,000	
BRGY. BIAK NA BATO		Road		SIBUL - BIAK NA BATO ROAD, SAN MIGUEL BULACAN	1			Partial Damages	3,000,000	Base Failure

REGION PROVINCE CITY /MUNICIPALITY BARANGAY		TYPE	CLASSIFICATION	INFRASTRUCTURE	NUMBER OF DAMAGED	UNIT	QUANTITY	STATUS	COST(PHP)	REMARKS
BRGY. MASALIPIT		Flood Control		FLOOD CONTROL STRUCTURES ALONG SAN MIGUEL RIVER, BRGY. MASALIPIT SAN MIGUEL BULACAN	1			Partial Damages	12,000,000	Slope collapsed
SAN MIGUEL	1				1				25,000,000	
BRGY. BARITAN		Flood Control		FLOOD CONTROL STRUCTURES ALONG BULO RIVER, BRGY. BARITAN, SAN MIGUEL,BULACA N	1			Partial Damages	25,000,000	Slope collapsed
NUEVA ECIJA	7				7				79,986,782	
Aliaga	1				1				32,760,000	
Brgy. San Eustacio		Flood Control		Talavera River Revetment 50 (Concrete Slope Protection)	1			Totally	32,760,000	Collapsed Concrete Slope Protection
Zaragoza	3				3				17,753,896	
Brgy. Sta. Lucia Old		Flood Control		Talavera River Revetment 16 (Concrete Slope Protection)	1			Totally	8,281,000	Collapsed Concrete Slope Protection
Brgy. Sta. Lucia Old		Flood Control		Talavera River Revetment 27	1			Partial Damages	9,090,900	Collapsed Gabion
Brgy. Sta. Lucia Old		Flood Control		Talavera River Dike 5 (Earthdike)	1			Partial Damages	381,996	Structural Earth Dike
Licab	1				1				19,090,890	
Brgy. Villarosa		Flood Control		Labong River Revetment 6 (Concrete lope Protection)	1			Partial Damages	19,090,890	Collapsed Concrete Slope Protection
Carranglan	1				1				381,996	
Brgy. Piut		Road Slope		Daang Maharlika Road - K191+850	1			Partial Damages	381,996	Collapsed Road Slope
San Leonardo	1				1				10,000,000	

REGION PROVINCE CITY /MUNICIPALITY BARANGAY		TYPE	CLASSIFICATION	INFRASTRUCTURE	NUMBER OF DAMAGED	UNIT	QUANTITY	STATUS	COST(PHP)	REMARKS
Brgy. Tabuating		Flood Control		Repair/Rehab. of Tabuating Flood Control along Pampanga River, Brgy. Tabuating, San Leonardo, Nueva Ecija	1			Partial Damages	10,000,000	Collapsed Flood Control Structure (Concrete Slope Protection)
PAMPANGA	7				7				62,449,684.27	
Minalin	1				1				5,349,684	
Brgy. San Nicolas		Flood Control		San Nicolas Revetment (Minalin Tail Dike)	1			Partial Damages	5,349,684	Slide of Concrete Slope Protection
Sta. Rita	1				1				4,000,000.27	
Brgy. San Isidro		Flood Control		Sapang Maragul (Concrete Slope Protection)	1			Partial Damages	4,000,000.27	Collapsed Slope Protection due to Seepage
Magalang	1				1				9,900,000	
Brgy. Sta. Lucia Barrio		Flood Control		Quitangil Creek Revetment 55 l.m (Concrete Slope Protection)	1			Partial Damages	9,900,000	Collapsed Concrete Slope Protection
Mabalacat City	3				3				41,580,000	
Brgy. Sta. Ines		Flood Control		Sapang Balen Creek Revetment 125 l.m (Concrete Slope Protection)	1			Partial Damages	22,500,000	Collapsed Concrete Slope Protection
Brgy. Bundagul		Flood Control		Sapang Balen Creek Revetment 66 l.m (Concrete Slope Protection)	1			Partial Damages	11,880,000	Collapsed Concrete Slope Protection
Brgy. Poblacion		Flood Control		Sapang Balen Creek Revetment @ downstream of San Felipe Bridge 40 l.m (Concrete Slope Protection)	1			Partial Damages	7,200,000	Collapsed Concrete Slope Protection
Angeles City	1				1				1,620,000	
Brgy. Amsic		Flood Control		Abacan River Revetment @upstream of Hensonville Bridge left side 9 (Concrete Slope Protection)	1			Partial Damages	1,620,000	Collapsed Concrete Slope Protection
TARLAC	26				26				1,461,000,000	
Tarlac	1				1				25,000,000	

REGION PROVINCE CITY /MUNICIPALITY BARANGAY		TYPE	CLASSIFICATION	INFRASTRUCTURE	NUMBER OF DAMAGED	UNIT	QUANTITY	STATUS	COST(PHP)	REMARKS
Tarlac City & Gerona		Roads		Repair/Rehabilitation of Damaged Paved Roads along Manila North Rd - K0126+000 - K0141+000	1			Partial Damages	25,000,000	Major Potholes
Moncada & San Manuel	1				1				25,000,000	
Paniqui		Roads		Repair/Rehabilitation of Damaged Paved Roads along Manila North Rd - K0141+000 - K0162+000	1			Partial Damages	25,000,000	Major Potholes
Camiling	5				5				116,000,000	
Brgy. Cacamilangan Sur		Roads		Repair/Rehabilitation of Damaged Paved Roads along Romulo Highway - K0158+354 - K0158+756	1			Partial Damages	15,000,000	Damaged Paved Roads
Brgy. Cacamilangan Sur		Flood Control		Repair/Rehabilitation/Improvement of Slope Protection along Camiling River, Cacamilangan Sur Section, Camiling Tarlac	1			Totally	30,000,000	Damaged/ Scoured Earth Dike
Brgy. Anoling 2nd		Flood Control		Repair/Rehabilitation/Improvement of Slope Protection along Camiling River, Anoling 2nd Section, Camiling Tarlac	1			Totally	30,000,000	Damaged/ Scoured Earth Dike
Brgy. Caoayan		Flood Control		Repair/Rehabilitation/Improvement of Slope Protection along Camiling River, Caoayan Section, Camiling Tarlac	1			Totally	15,000,000	Damaged/ Scoured Earth Dike
Brgy. Pao 3rd		Flood Control		Repair/Rehabilitation/Improvement of Slope Protection along Camiling River, Pao 3rd Section, Camiling Tarlac	1			Totally	26,000,000	Concrete Slope Protection
Victoria	3				3				335,000,000	

REGION PROVINCE CITY /MUNICIPALITY BARANGAY		TYPE	CLASSIFICATION	INFRASTRUCTURE	NUMBER OF DAMAGED	UNIT	QUANTITY	STATUS	COST(PHP)	REMARKS
Brgy. Canarem		Flood Control		Repair/Rehabilitation/Improvement of Slope Protection along Rio Chico River, Canarem Section, Victoria, Tarlac	1			Partial Damages	110,000,000	Damaged/ Scoured Earth Dike
Brgy. San Agustin		Flood Control		Repair/Rehabilitation/Improvement of Slope Protection along Rio Chico River, San Agustin Section, Victoria, Tarlac	1			Partial Damages	115,000,000	Damaged/ Scoured Earth Dike
Brgy. San Vicente		Flood Control		Repair/Rehabilitation/Improvement of Slope Protection along Rio Chico River, San Vicente, Section, Victoria, Tarlac	1			Partial Damages	110,000,000	Damaged/ Scoured Earth Dike
San Clemente	1				1				120,000,000	
Brgy. Pit-ao		Flood Control		Repair/Rehabilitation/Improvement of Slope Protection along Batacan River, Pit-ao Section, San Clemente, Tarlac	1			Totally	120,000,000	Damaged/ Scoured Earth Dike
Tarlac City	1				1				80,000,000	
Brgy. Aguso		Flood Control		Repair/Rehabilitation/Improvement of Slope Protection along Tarlac River, Aguso Section, Tarlac City	1			Totally	80,000,000	Concrete Slope Protection
Concepcion	5				5				260,000,000	
Sta. Lucia		Flood Control		Bangot River (Sta. Lucia Section) D/S	1			Partial Damages	20,000,000	Damaged concrete slope protection and scoured embankment
Cafe		Flood Control		Lucung River (Cafe Section) D/S , Both Sides	1			Partial Damages	100,000,000	Damaged concrete slope protection and scoured embankment
Culatingan		Flood Control		Lucung River (Culatingan Section) D/S , Left Bank	1			Partial Damages	100,000,000	Damaged concrete slope protection and scoured embankment

REGION PROVINCE CITY /MUNICIPALITY BARANGAY		TYPE	CLASSIFICATION	INFRASTRUCTURE	NUMBER OF DAMAGED	UNIT	QUANTITY	STATUS	COST(PHP)	REMARKS
elabanca		Flood Control		Parua River (Telabanca Section) U/S of San Francisco Bridge, Right Bank	1			Partial Damages	20,000,000	Damaged concrete slope protection and scoured embankment
elabanca		Flood Control		Parua River (Telabanca Section) U/S of San Francisco Bridge, Right Bank	1			Partial Damages	20,000,000	Damaged concrete slope protection and scoured embankment
Capas	4				4				80,000,000	
Sto. Cristo		Flood Control		Lucung River D/S of Lucung Bridge, Left Bank	1			Partial Damages	20,000,000	Damaged concrete slope protection and scoured embankment
Lawy		Flood Control		O'Donnell River D/S of Palublub Bridge, Right Bank	1			Partial Damages	20,000,000	Damaged concrete slope protection and scoured embankment
Aranguren		Flood Control		Calumpit Creek U/S of Calumpit Bridge, Right Bank	1			Partial Damages	20,000,000	Damaged concrete slope protection and scoured embankment
Sta. Lucia		Flood Control		O'Donnell River (Sta. Lucia Section) D/S of Bueno Bridge, Right Bank	1			Partial Damages	20,000,000	Damaged concrete slope protection and scoured embankment
Bamban	2				2				120,000,000	
Lourdes		Flood Control		Parua River D/S of Nielsen Bridge, Left Bank	1			Partial Damages	20,000,000	Damaged concrete slope protection and scoured embankment
Banaba		Flood Control		Parua River D/S of Nielsen Bridge, Right Bank	1			Partial Damages	100,000,000	Damaged concrete slope protection and scoured embankment
La Paz	3				3				300,000,000	
San Roque		Flood Control		Rio Chico River (San Roque Section) U/S , Right Bank	1			Partial Damages	100,000,000	Damaged concrete slope protection and scoured embankment
La Purisima		Flood Control		Rio Chico River (La Purisima Section) U/S , Right Bank	1			Partial Damages	100,000,000	Damaged concrete slope protection and scoured embankment

REGION PROVINCE CITY /MUNICIPALITY BARANGAY		TYPE	CLASSIFICATION	INFRASTRUCTURE	NUMBER OF DAMAGED	UNIT	QUANTITY	STATUS	COST(PHP)	REMARKS
atayumtayum		Flood Control		Rio Chico River (Matayumtayum Section) U/S , Right Bank	1			Partial Damages	100,000,000	Damaged concrete slope protection and scoured embankment
ZAMBALES	13				13				194,160,000	
CABANGAN	5				5				90,000,000	
BRGY. CADMANG- RESERVA		Flood Control		Killing River Earthdike (Downstream), Left Side, Brgy. Cadmang - Reserva, Cabangan, Zambales	1			Partial Damages	25,000,000	DAMAGED SLOPE PROTECTION
BRGY. SAN RAFAEL		Flood Control		Killing River Concrete Slope Protection (Downstream), Left Side, Brgy. San Rafael, Cabangan, Zambales	1			Partial Damages	25,000,000	DAMAGED SLOPE PROTECTION
BRGY. MABANGLIT		Flood Control		Killing River Concrete Slope Protection (Downstream), Right Side, Brgy. Mabanglit, Cabangan, Zambales	1			Partial Damages	25,000,000	DAMAGED SLOPE PROTECTION
BRGY. APO-APO		Flood Control		Apo-apo Creek Concrete Slope Protection (Downstream), Left Side, Brgy. Apo-apo, Cabangan, Zambales	1			Partial Damages	5,000,000	DAMAGED SLOPE PROTECTION
BRGY. MABANGLIT		Flood Control		Delayap Creek Concrete Slope Protection (Downstream), Both Sides, Brgy. Mabanglit, Cabangan, Zambales	1			Partial Damages	10,000,000	DAMAGED SLOPE PROTECTION
BOTOLAN	3				3				67,000,000	

REGION PROVINCE CITY /MUNICIPALITY BARANGAY		TYPE	CLASSIFICATION	INFRASTRUCTURE	NUMBER OF DAMAGED	UNIT	QUANTITY	STATUS	COST(PHP)	REMARKS
BRGY. SAN JUAN		Flood Control		Bucao River Concrete Slope Protection (Upstream), North Approach. Brgy. San Juan, Botolan, Zambales	1			Partial Damages	20,000,000	DAMAGED SLOPE PROTECTION
BRGY. CARAEL		Flood Control		Bucao River Concrete Slope Protection (Downstream), North Approach. Brgy. Carael, Botolan, Zambales	1			Partial Damages	12,000,000	DAMAGED SLOPE PROTECTION
BRGY. CARAEL		Flood Control		Bucao River Concrete Slope Protection (Upstream), North Approach. Brgy. Carael, Botolan, Zambales	1			Partial Damages	35,000,000	DAMAGED SLOPE PROTECTION
San Narciso	2				2				30,000,000	
Brgy. Palite		Flood Control		Sto. Tomas Concrete Slope Protection (Upstream), South approach, Brgy. Palite, San Narciso, Zambales	1			Partial Damages	15,000,000	DAMAGED SLOPE PROTECTION
Brgy. Omayá		Flood Control		Omayá Dike, Brgy. Omayá, San Narciso, Zambales	1			Partial Damages	15,000,000	DAMAGED SLOPE PROTECTION
Olongapo City	1				1				1,005,000	
Brgy. Old Cabalan		Road		Jose Abad Santos Ave. (JASA)- K0121+450	1			Partial Damages	1,005,000	DAMAGED ASPHALT PAVEM ENT/SCOURING OF BASE
San Marcelino	1				1				6,030,000	
Brgy. Guillermo		Road		Nagbaldian Road	1			Partial Damages	6,030,000	PARTIAL ROAD S ETTLEMENT/BAS E EROSION AND DAMAGED BOX CULVERT
San Antonio	1				1				125,000	
Brgy. Burgos		Flood Control		Cabaruan Creel Revetment	1			Partial Damages	125,000	COLLAPSED PORTION AROUTED RIPRAP
CALABARZON	5				17				6,265,940.48	

REGION PROVINCE CITY /MUNICIPALITY BARANGAY		TYPE	CLASSIFICATION	INFRASTRUCTURE	NUMBER OF DAMAGED	UNIT	QUANTITY	STATUS	COST(PHP)	REMARKS
RIZAL	5				17				6,265,940.48	
Binangonan	4				17				4,552,000	
Darangan, Bilibiran		Bridges	Local		3				570,000	For DPWH Verification
Mambog		Roads	Local		1				300,000	For DPWH Verification
Mambog, Bilibiran, Batingan, Libis, Libid, Kaytome, Pag-asa		Public Structures	Local		8				1,382,000	For DPWH Verification
Tatala, Darangan, Mambog, Libis		Waterways	Local		5				2,300,000	For DPWH Verification
Morong	1				0				1,713,940.48	
San Guillermo (Sitio Tabing Ilog)		Flood control	Local	Riprap Collapsed	0				1,713,940.48	For DPWH Verification
MIMAROPA	34				41				69,940,199.2	
OCCIDENTAL MINDORO	26				33				49,269,199.2	
Sablayan	13				20				47,011,899.2	
Burgos		Roads	National	Mindoro West Coastal Road, K0290+263 - K0290+320, Brgy. Burgos, Sablayan, Occidental Mindoro	1			Totally Damaged	4,494,899.2	Damaged pavement and collapsed slope protection (both lane) L=88
San Agustin		Roads	National	Mindoro West Coastal Road, K0345+350, Brgy. San Agustin, Sablayan, Mindoro Occidental	1			Totally Damaged	13,090,000	Road slip L=340
Buenavista		Flood control	Local	Guiron Creek (Riprap)	1			Damaged	2,000,000	Damaged Riprap
Lagnas		Roads	Local	Barangay Road	1			Damaged	5,000,000	
Pagasa		Roads	Local	Sitio Palsikayon (Gravel Road)	1			Damaged	2,000,000	
Pagasa		Roads	Local	Mount Ruying Feeder Road	1			Damaged	60,000	
San Agustin		Government Facilities	Local	Bagsakan Center	1			Damaged	375,000	
San Agustin		Government Facilities	Local	Stock Room	1			Damaged	450,000	
San Agustin		Roads	Local	Road	1			Damaged	60,000	Scoured embankment
Sto Niño		Government Facilities	Local	Women's Center	1			Damaged	1,000,000	Leak on roof and 2nd floor slab/

REGION PROVINCE CITY /MUNICIPALITY BARANGAY		TYPE	CLASSIFICATION	INFRASTRUCTURE	NUMBER OF DAMAGED	UNIT	QUANTITY	STATUS	COST(PHP)	REMARKS
San Agustin		Flood control	Local	Slope Protection	1			Damaged	7,000,000	Damaged road and slope protection.
Victoria		Flood control	Local	River Bank Protection	1			Damaged	10,000,000	
		Schools	Local	Schools	8			Damaged	1,482,000	Damaged window, ceiling, gaiter, roofing, covered court.
Calintaan	9				9				1,328,800	
Iriron		Roads	National	Mindoro West Coastal Road, K0274+081 - K0274+288, Brgy. Iriron, Calintaan, Occidental Mindoro	1			Damaged	0	- Scoured shoulder; L=207 m - Passable to all types of vehicles - Scoured Shoulder was reported by the DEO at 4:00PM, on July 25, 2023. - Warning signs were installed on July 25, 2023, at 12:00NN. The maintenance crews are onsite to monitor the area.
Poblacion		Roads	National	Mindoro West Coastal Road K0273+275 - K0273+610, Brgy. Poblacion, Calintaan, Occidental Mindoro	1			Totally Damaged	248,800	Road Slip L=15
Tanyag		Flood control	Local	Slope Protection Sitio Looban 1	1			Partially Damaged	350,000	Due to Soil erosion.
Poblacion		Flood control	Local	RCPC in Sitio Grill	1			Partially Damaged	80,000	
Poblacion		Flood control	Local	RCPC in Sitio Marumpungin	1			Partially Damaged	400,000	
Tanyag		Roads	Local	Kabangkalan Road Sitio Gutad 2,	1			Partially Damaged	50,000	
Poblacion		Roads	Local	Cambiswer to Grill Road	1			Partially Damaged	50,000	
Poblacion		Roads	Local	Marumpungin Farm to Market Road	1			Partially Damaged	50,000	

REGION PROVINCE CITY /MUNICIPALITY BARANGAY		TYPE	CLASSIFICATION	INFRASTRUCTURE	NUMBER OF DAMAGED	UNIT	QUANTITY	STATUS	COST(PHP)	REMARKS
Tanyag		Bridges	Local	Bailey Bridge in Sitio Gutad 1	1			Partially Damaged	100,000	
San Jose	1				1				374,400	
Batasan		Roads	National	Jct. MWCR (Labangan) - Murtha - Jct. Iriron Road, K0251+270 - K0251+320, Brgy. Batasan, San Jose, Mindoro Occidental	1			Totally Damaged	374,400	Road Slip L=50
Looc	1				1				4,100	
Agkawayan		Government Facilities	Local	Barangay Hall	1			Damaged	4,100	Partially Damaged roofing
Abra de Ilog	1				1				0	
Tibag		Flood control	Local	Flood Protection (flex material)	1	Meter		Damaged	0	
Magsaysay	1				1				550,000	
Poblacion		Roads	Local	Provincial Road	1	Meter		Damaged	550,000	Damaged road shouldering
ORIENTAL MINDORO	3				3				5,650,000	
Socorro	1				1				1,700,000	
Happy Valley		Roads	National	Calapan South Road, K0048+900 to K0048+920, Brgy. Happy Valley, Socorro, Oriental Mindoro	1			Damaged	1,700,000	-Road Slip; L=20 m -Passable to all types of vehicle. -Road slip was reported by the DEO at 10:00AM, July 26, 2023. Warning signs were installed on July 26, 2023, at 9:30 AM. The maintenance crews are onsite to monitor the area.
San Teodoro	1				1				1,700,000	
Calangatan		Roads	National	Calapan North Road, K0023+600 to K0023+620, Brgy. Calangatan, San Teodoro, Oriental Mindoro	1			Damaged	1,700,000	- Road Slip; L=20 m
Bongabong	1				1				2,250,000	

REGION PROVINCE CITY /MUNICIPALITY BARANGAY		TYPE	CLASSIFICATION	INFRASTRUCTURE	NUMBER OF DAMAGED	UNIT	QUANTITY	STATUS	COST(PHP)	REMARKS
Luna		Flood control	Local	Orconuma River Gabions Revetment (F040138MR), Right Side, Brg. Luna, Bongabong, Oriental Mindoro	1			Partially Damaged	2,250,000	-Collapsed Gabions
PALAWAN	5				5				15,021,000	
Aborlan	1				1				1,026,000	
Culandanum		Roads	National	Aramaywan-Berong Puerto Princesa Road, Section ID:S00037PW, Station Limits:K0083+300-K0083+354 , Brgy. Culandanum,Aborlan, Palawan.	1			Damaged	1,026,000	- Road Slip
Puerto Princesa	4				4				13,995,000	
Maruyugon		Bridges	National	Mentis Bridge, Section ID:B00093PW, Station Limits: K0050+039 Puerto Princesa North Road, Brgy. Maruyagon, Puerto Princesa City, Palawan	1			Damaged	3,740,000	- Damaged /Scoured Bridge Abutments
Maoyon		Bridges	National	Maoyon Bridge, Section ID:B00096PW, Station Limits:K0054+335 Puerto Princesa North Road, Brgy. Mauyon, Puerto Princesa City, Palawan.	1			Damaged	3,570,000	- Damaged /Scoured Bridge Abutments
Binduyan		Bridges	National	Olanguan Bridge, Section ID: B00103PW, Station Limits: K0072+008 Puerto Princesa North Road, Brgy. Binduyan, Puerto Princesa City, Palawan.	1			Damaged	3,485,000	- Damaged /Scoured Bridge Abutments

REGION PROVINCE CITY /MUNICIPALITY BARANGAY		TYPE	CLASSIFICATION	INFRASTRUCTURE	NUMBER OF DAMAGED	UNIT	QUANTITY	STATUS	COST(PHP)	REMARKS
San Rafael		Flood control	Local	River Revetment, San Rafael River, K0062+731 Puerto Princesa North Road	1			Damaged	3,200,000	-River Revetment Collapsed Structure
REGION 5	13				13				52,005,000	
CAMARINES NORTE	2				2				505,000	
Vinzons	2				2				505,000	
Sabang		Government Facilities	Local	Barangay Sabang Covered Court	1			Partially Damaged	5,000	Vinzons Engineering Office
		Schools	Local	El Trino P. Zenarosa Elementary School	1			Partially Damaged	500,000	DEPED
ALBAY	3				3				19,500,000	
Jovellar	1				1				2,500,000	
		Schools	Local	Bagacay Elementary School	1			Partially Damaged	2,500,000	DEPED
Polangui	2				2				17,000,000	
		Schools	Local	Magpanambo Elementary School	1			Totally Damaged	15,000,000	DEPED
		Schools	Local	Magpanambo Elementary School	1			Partially Damaged	2,000,000	DEPED
MASBATE	6				6				29,000,000	
Aroroy	1				1				2,500,000	
		Schools	Local	Cabas-an ES	1			Totally Damaged	2,500,000	DEPED
Balud	1				1				2,500,000	
		Schools	Local	Mapili Elementary School	1			Totally Damaged	2,500,000	DEPED
Monreal	1				1				5,000,000	
		Schools	Local	Sto Nino Elementary School	1			Totally Damaged	5,000,000	DEPED
Placer	3				3				19,000,000	
		Schools	Local	Dangpanan Elementary	1			Totally Damaged	7,500,000	DEPED
		Schools	Local	Daraga Elementary School	1			Totally Damaged	10,000,000	DEPED
		Schools	Local	Daraga Elementary School	1			Partially Damaged	1,500,000	DEPED
SORSOGON	2				2				3,000,000	
Juban	2				2				3,000,000	

REGION PROVINCE CITY /MUNICIPALITY BARANGAY		TYPE	CLASSIFICATION	INFRASTRUCTURE	NUMBER OF DAMAGED	UNIT	QUANTITY	STATUS	COST(PHP)	REMARKS
		Schools	Local	Sablayan Elementary School	1			Totally Damaged	2,500,000	DEPED
		Schools	Local	Sablayan Elementary School	1			Partially Damaged	500,000	DEPED
REGION 6	4				4				1,500,000	
ANTIQUE	4				4				1,500,000	
Barbaza	3				3				1,500,000	
Cubay		Concrete Dike	Local		1				300,000	
Cubay		Flood control	Local	Gabion Type Flood Control	1				700,000	
Cubay		Bridges	Local	Approach of Binangbang Bridge	1				500,000	
Valderrama	1				1				0	
		Roads	Local	Igmasandig- Tigmamale	1				0	Road depression and cracks, estimated 25 meters long, 12 inches wide and more or less 5 meter deep
REGION 8	9				9				72,391,858.66	
SAMAR	9				9				72,391,858.66	
Santa Margarita	1				1				2,585,665.94	
Ilo		Roads	National	Road	1	Meter		Totally Damaged	2,585,665.94	184.0 Linear Meter of Collapsed Slope Protection and Damage Pavement
Tarangnan	2				2				36,737,869.21	
Palencia		Roads	National	Road (K0783+400 - K0783+50 LS)	1	Meter		Totally Damages	34,049,732.44	190.0 Linear Meter of Collapsed Slope Protection and Damage Pavement
Palencia		Roads	National	Road	1	Meter		Totally Damaged	2,688,136.77	15 Linear Meter of Collapsed Slope Protection and Damaged Pavement
Calbayog	6				6				33,068,323.51	
Malayog		Roads	National	Road	1	Meter		Totally Damaged	5,663,926.88	75 Linear Meter of Collapsed Slope Protection and Damaged Pavement

REGION PROVINCE CITY /MUNICIPALITY BARANGAY		TYPE	CLASSIFICATION	INFRASTRUCTURE	NUMBER OF DAMAGED	UNIT	QUANTITY	STATUS	COST(PHP)	REMARKS
Bagacay		Roads	National	Road	1	Meter		Totally Damaged	3,162,547.64	28 Linear Meter of Collapsed Slope Protection and Damaged Pavement
Pagbalikan		Roads	National	Road (K0730+100 - K0730+125)	1	Meter		Partially Damaged	421,566.65	25 Linear Meter of Damaged Pavement
Pagbalikan		Roads	National	Road (K0730+400 - K0730+450)	1	Meter		Totally Damaged	8,960,455.91	50.0 Linear Meter of Collapsed Slope Protection and Damage Pavement
Pena		Flood control	National	Flood Control	1	Meter		Totally Damaged	9,333,543.31	100 Linear Meter of collapsed revetment
Lonoy		Flood control	National	Flood Control	1	Meter		Totally Damaged	5,526,283.12	100 Linear Meter of collapsed revetment
REGION 11	2				2				0	
DAVAO DEL NORTE	2				2				0	
Tagum	2				2				0	
Apokon		Government Facilities	Local	Tagum City Hall	1			Partially damaged	0	City Hall glass wall broken to pieces due to force of the wind
Visayan Village		Private	Local	7/11	1			Partially damaged	0	7/11 canopy fell down
REGION 12	7				7				0	
SULTAN KUDARAT	1				1				0	
Palimbang	1				1				0	
Kidayan		Box Culvert	Local	Box Culvert	1				0	Partially damage
COTABATO	6				6				0	
Alamada	6				6				0	
Barangiran		Bridges	Local	Hanging Bridge Slope Protection	1				0	Partially damage
Barangiran		Bridges	Local	Irrigation Riff Raff	1				0	Partially damage
Macabasa		Bridges	Local	Wooden Bridge	1				0	Disaligned Partially damage
Dado		Bridges	Local	Wooden Bridge	1				0	Totally damage
Dado		Bridges	Local	Wooden Bridge	1				0	Partially damage
Dado		Box Culvert	Local	Box Culvert	1				0	Partially damage
BARMM	4				4				0	

REGION PROVINCE CITY /MUNICIPALITY BARANGAY		TYPE	CLASSIFICATION	INFRASTRUCTURE	NUMBER OF DAMAGED	UNIT	QUANTITY	STATUS	COST(PHP)	REMARKS
MAGUINDANAO	4				4				0	
Datu Montawal (Pagagawan)	1				1				0	
Tunggol		Schools	Local	Multipurpose gym building	1			Partially Damaged	0	For validation
Shariff Aguak (Maganoy)	3				3				0	
Poblacion Mother		Government Facilities	Local	Public Terminal	1			Partially Damaged	0	For validation
Poblacion II		Private	Local	Purok	1			Partially Damaged	0	For validation
Satan		Schools	Local	Madrasah Classroom	1			Partially Damaged	0	For validation
CAR	207				396				2,537,429,545.54	
ABRA	57				135				1,584,500,800	
Bangued	2				8				4,600,000	
		Schools	Local	Public Schools	7				0	Composed of 7 schools, with 40 total damaged, 43 minor damaged, and 40 major damaged classrooms and 22 damaged hand washing facilities.
		Roads	National	Abra - Ilocos Norte Road	1				4,600,000	K0405+000-K0407 +500
Bucay	4				6				71,420,890	
		Schools	Local	Public Schools	3				0	Composed of 3 schools, with 1 total damaged, 16 minor damaged, and 1 major damaged classrooms and 4 damaged hand- washing facilities.
		Flood control	National	Pakiling Flood Control	1				68,690,890	Washed out embankment, collapsed revetment
		Flood control	National	Bangcagan Flood Control	1				420,000	Tilted/ Twisted Gabions
		Flood control	National	Bangcagan- Pagala Flood Control	1				2,310,000	Tilted/Twisted Gabions
Bucloc	1				1				0	

REGION PROVINCE CITY /MUNICIPALITY BARANGAY		TYPE	CLASSIFICATION	INFRASTRUCTURE	NUMBER OF DAMAGED	UNIT	QUANTITY	STATUS	COST(PHP)	REMARKS
		Schools	Local	Daldalao Elementary School	1				0	with 4 minor damaged, and 1 major damaged classrooms and 3 damaged hand- washing facilities.
Danglas	2				12				100,696,000	
		Schools	Local	Western Abra National High School	1				0	with 17 minor damaged classrooms and 2 damaged hand- washing facilities
		Roads	National	Abra - Ilocos Norte Road	11				100,696,000	11 Sections : Abra - Ilocos Norte Road: K0422+898- K0422+953, K042 3+513-K0423+543 , K0424+070-K042 4+120, K0424+32 8-K0424+338, K04 30+045-K0430+30 0, K0431+423-K04 31+470, K0432+3 80-K0432+890, K0 433+210-K0433+6 60, K0435+450-K0 435+520, K0443+ 800-K0444+000, K 0451+475+K0451 +610
Dolores	1				2				0	
		Schools	Local	Public Schools	2				0	Composed of 2 schools, with 1 total damaged, 9 minor damaged, and 6 major damaged classrooms and 11 damaged hand- washing facilities.
La Paz	15				17				1,052,408,110	
		Schools	Local	Public Schools	2				0	Composed of 2 schools, with 2 total damaged, 1 minor damaged, and 4 major damaged classrooms and 1 damaged hand- washing facility.

REGION PROVINCE CITY /MUNICIPALITY BARANGAY		TYPE	CLASSIFICATION	INFRASTRUCTURE	NUMBER OF DAMAGED	UNIT	QUANTITY	STATUS	COST(PHP)	REMARKS
		Roads	National	Abra - Ilocos Norte Road	2				1,133,110	2 Sections : Abra - Ilocos Norte Road: K0416+970-K0416 +1005.1, K0416+1 078-K0417+000
		Flood control	National	Poblacion, La Paz, Flood Control	1				52,000,000	Collapse Slope Protection
		Flood control	National	Mudeng Flood Control	1				100,000,000	Collapse Slope Protection
		Flood control	National	San Gregorio- Toon Flood Control	1				120,000,000	Collapse Slope Protection
		Flood control	National	Udangan Flood Control	1				32,000,000	Collapse Slope Protection
		Flood control	National	Patagui Flood Control	1				24,250,000	Washed out Embankment, Collapse Revetment
		Flood control	National	Bulbulala Flood Control	1				48,450,000	Washed out Embankment, Collapse Revetment
		Flood control	National	Cardona Flood Control	1				332,000,000	Washed out Embankment, Collapse Revetment
		Flood control	National	Malabbaga Flood Control	1				213,900,000	Washed out Embankment, Collapse Revetment
		Flood control	National	Dalen Flood Control	1				24,250,000	Washed out Embankment, Collapse Revetment
		Flood control	National	Ansad Flood Control	1				58,500,000	Washed out Embankment, Collapse Revetment
		Flood control	National	Salip Flood Control	1				19,500,000	Washed out Embankment, Collapse Revetment
		Flood control	National	Poblacion Flood Control (Phase II), Sta.001+270.5-Sta .001-375.50	1				12,975,000	Washed out embankment, collapsed revetment

REGION PROVINCE CITY /MUNICIPALITY BARANGAY		TYPE	CLASSIFICATION	INFRASTRUCTURE	NUMBER OF DAMAGED	UNIT	QUANTITY	STATUS	COST(PHP)	REMARKS
		Flood control	National	Poblacion Flood Control (Phase III), Sta.001+375.5-Sta .001-485.50	1				13,450,000	Washed out embankment, collapsed revetment
Lagangilang	3				6				13,000,000	
		Schools	Local	Public Schools	4				0	Composed of 4 schools, with 7 total damaged, 9 minor damaged, and 1 major damaged classrooms
		Flood control	National	Presentar Flood Control	1				5,000,000	Collapse gabion spurlike
		Flood control	National	Aguet Flood Control	1				8,000,000	Washed out Embankment, Collapse Revetment
Lagayan	2				2				30,000,000	
		Schools	Local	Pulot Elementary School	1				0	with 1 minor damaged classroom
		Flood control	National	Kiwas Flood Control	1				30,000,000	Washed out Embankment, Collapse Revetment
Langiden	1				2				0	
		Schools	Local	Public Schools	2				0	Composed of 2 schools, with 2 total damaged, 3 minor damaged, and 10 major damaged classrooms and 3 damaged hand-washing facilities.
Licuan-Baay (Licuan)	2				19				32,995,800	
		Schools	Local	Agat Primary School	1				0	with 1 minor damaged classroom

REGION PROVINCE CITY /MUNICIPALITY BARANGAY		TYPE	CLASSIFICATION	INFRASTRUCTURE	NUMBER OF DAMAGED	UNIT	QUANTITY	STATUS	COST(PHP)	REMARKS
		Roads	National	Abra - Kalinga Road	18				32,995,800	18 Sections : Abra - Kalinga Road: K0444+580-K0444+600, K0450+330-K0450+350, K0450+365-K0450+385, K0451+175-K0451+200, K0452+610-K0452+675, K0452+885-K0452+960, K0453+053-K0453+133, K0456+050-K0456+105, K0459+950-K0460+390, K0463+600-K0463+750, K0464+100-K0464+291, K0465+200-K0465+300, K0466+345-K0466+523, K0467+500-K0467+623, K0468+320-K0468+625, K0471+120-K0471+520, K0473+200, K0473+380, K0474+350-K0474+570
Luba	3				8				48,000,000	
		Schools	Local	Public Schools	6				0	Composed of 6 schools, with 3 total damaged, 11 minor damaged, and 6 major damaged classrooms and 4 damaged hand-washing facilities.
		Roads	National	Abra - Kalinga Cervantes Road	1				30,000,000	K0477+600-K0477+780
		Flood control	National	Ampalloc Flood Control Sta. 0+000-Sta 0+300	1				18,000,000	Collapsed gabion due to scoured foundation
Malibcong	1				2				0	
		Schools	Local	Public Schools	2				0	Composed of 2 schools, with 4 total damaged, 2 minor damaged, and 1 major damaged classrooms and 3 damaged hand-washing facilities.
Manabo	3				4				1,030,000	

REGION PROVINCE CITY /MUNICIPALITY BARANGAY		TYPE	CLASSIFICATION	INFRASTRUCTURE	NUMBER OF DAMAGED	UNIT	QUANTITY	STATUS	COST(PHP)	REMARKS
		Schools	Local	Public Schools	2				0	Composed of 2 schools, with 2 total damaged, 8 minor damaged, and 2 major damaged classrooms and 3 damaged hand-washing facilities.
		Bridges	National	Abra - Cervantes Road	1				1,000,000	Abra - Cervantes Road K0469+371-K0469+393, Sadeg Bridge
		Health facilities	Local	Manabo RHU	1				30,000	Ceiling and roof partially damaged
Peñarrubia	1				2				0	
		Schools	Local	Public Schools	2				0	Composed of 2 schools, with 1 total damaged, 6 minor damaged, and 5 major damaged classrooms and 2 damaged hand washing facilities.
Pidigan	2				7				3,950,000	
		Schools	Local	Nagdaingan Elementary School	1				0	with 3 total damaged, and 2 major damaged classroom and 2 damaged hand-washing facilities.
		Roads	National	Abra - Ilocos Sur Road	6				3,950,000	6 Sections : Abra-Ilocos Sur Road: K0394 +623-K0394+700, K0394 +873-K0395+100, K0397 +100-K0397+300, K0402 +370-K0402+530, K0402 +580-K0402+656, K0402 +900-K0403+000
Pilar	1				4				0	

REGION PROVINCE CITY /MUNICIPALITY BARANGAY		TYPE	CLASSIFICATION	INFRASTRUCTURE	NUMBER OF DAMAGED	UNIT	QUANTITY	STATUS	COST(PHP)	REMARKS
		Schools	Local	Public Schools	4				0	Composed of 4 schools, with 2 total damaged, 26 minor damaged, and 2 major damaged classrooms and 1 damaged hand-washing facility.
Sallapadan	1				2				0	
		Schools	Local	Public Schools	2				0	Composed of 2 schools, with 5 total damaged, and 5 minor damaged classrooms and 4 damaged hand-washing facilities.
San Isidro	1				3				0	
		Schools	Local	Public Schools	3				0	Composed of 3 schools, with 6 total damaged, 76 minor damaged, and 5 major damaged classrooms and 3 damaged hand-washing facilities.
San Juan	1				1				0	
		Schools	Local	Supil Elementary School	1				0	with 11 major damaged classrooms and 12 damaged hand-washing facilities.
San Quintin	2				9				16,000,000	
		Schools	Local	Talaytay Primary School	1				0	with 1 total damaged classroom

REGION PROVINCE CITY /MUNICIPALITY BARANGAY		TYPE	CLASSIFICATION	INFRASTRUCTURE	NUMBER OF DAMAGED	UNIT	QUANTITY	STATUS	COST(PHP)	REMARKS
		Roads	National	Abra - Ilocos Sur Road	8				16,000,000	8 Sections : Abra - Ilocos Road : K0387 +(-610)-K0 387+(-597), K0387 +(-200)-K0387+(-1 77), K0387 +(-472) -K0387+(-457), K0387 +712-K0387+732, K0389 +770-K0389+795, K0390 +550-K0390+615, K0393 +307-K0390+357, K0393 +593-K0394+000
Tayum	6				8				210,400,000	
		Schools	Local	Public Schools	3				0	Composed of 3 schools, with 7 total damaged, 7 minor damaged, and 6 major damaged classrooms and 6 damaged hand- washing facilities.
		Flood control	National	Cabaroan Flood Control	1				30,000,000	Collapse Revetment
		Flood control	National	Poblacion Tayum Flood Control	1				20,000,000	Washed out Embankment, Collapse Revetment
		Flood control	National	Deet-Poblacion Flood Control	1				45,000,000	Washed out Embankment, Collapse Revetment
		Flood control	National	Deet Flood Control	1				20,000,000	Collapsed Gabions
		Flood control	National	Buli Flood Control	1				95,400,000	Washed out Embankment, Collapse Revetment
Tineg	1				5				0	
		Schools	Local	Public Schools	5				0	Composed of 5 schools, with 10 total damaged, 8 minor damaged, and 12 major damaged classrooms and 7 damaged hand- washing facilities.

REGION PROVINCE CITY /MUNICIPALITY BARANGAY		TYPE	CLASSIFICATION	INFRASTRUCTURE	NUMBER OF DAMAGED	UNIT	QUANTITY	STATUS	COST(PHP)	REMARKS
Villaviciosa	1				5				0	
		Schools	Local	Public Schools	5				0	Composed of 5 schools, with 5 total damaged, 18 minor damaged, and 1 major damaged classrooms and 10 damaged hand-washing facilities.
APAYAO	35				69				90,597,250	
Calanasan	6				34				55,137,660	
		Schools	Local	Macalino Elementary School	1				0	with 2 minor damaged classrooms
		Roads	National	Claveria-Calanasan-Kabugao Road	24				46,837,248	24 Sections : Claveria-Calanasan-Kabugao Road, K0631+050-K0631+068, K0634+430-K0634+470, K0639+310-K0639+336, K0639+650-K0639+680, K0639+950-K0639+990, K0657+450-K0657+500, K0659+550-K0659+595, K0663+900-K0663+982, K0664+000-K0664+030, K0665+800-K0665+823, K0665+850-K0666+886, K0667+890-K0667+917, K0672+1180-K0672+1230, K0673+640-K0673+662, K0674+700-K0674+800, K0682+700-K0682+735, K0683+270-K0683+580, K0687+640-K0687+666, K0688+350-K0688+390, K0688+650-K0688+665, K0688+920-K0688+945, K0700+870-K0700+940, K0702+540-K0702+575, K0707+830-K0807+035

REGION PROVINCE CITY /MUNICIPALITY BARANGAY		TYPE	CLASSIFICATION	INFRASTRUCTURE	NUMBER OF DAMAGED	UNIT	QUANTITY	STATUS	COST(PHP)	REMARKS
		Roads	National	Apayao(Calanasan) Ilocos Norte Road	2				2,683,469	2 Section: Apayao(Calanasan)-Ilocos Norte Road K0609+850-K0609+875, K0616+875-K0616+945
		Roads	National	Apayao-Ilocos Norte Road	5				3,617,027	5 Sections : Apayao-Ilocos Norte Road K0655+100-K0655+115, K0655+230-K0655+250, K0647+140-K0647+163, K0651+400-K0651+445, K0663+560-K0663+578
		Health facilities	Local	Calanasan RHU	1				641,900	Leaking roof due to damaged ceiling
		Bridges	National	Claveria-Calanasan-Kabugao Road K0708+917(Sugoc Bridge B042LZ)	1				1,358,016	Totally washed out bridge approach
Conner	2				3				936,000	
		Schools	Local	Danguinan Elementary School	1				0	with 1 minor damaged classroom
		Roads	National	Conner - Kabugao Road	2				936,000	2 Sections totally Damage: Conner-Kabugao Road, K0578+370-K0578+393, K0578+397-K0578+438
Kabugao	6				7				19,300,000	
		Schools	Local	Apadi Elementary School	1				0	with 3 total damaged, and 3 major damaged classroom and 1 damaged hand-washing facility.
		Roads	National	Conner - Kabugao Road	1				320,000	K0586+350-K0586+362: Damaged main carriageway, off carriageway and curb and gutter

REGION PROVINCE CITY /MUNICIPALITY BARANGAY		TYPE	CLASSIFICATION	INFRASTRUCTURE	NUMBER OF DAMAGED	UNIT	QUANTITY	STATUS	COST(PHP)	REMARKS
		Roads	National	Kabugao Pudtol Luna Cagayan Boundary Road	2				15,680,000	Kabugao Pudtol Luna Cagayan Boundary Road, K 0591+500-K0591+ 520, K0597+393-K 0597+456, K0591 +580-K0591+598
		Roads	National	Apayao - Ilocos Norte Road	1				1,600,000	Apayao - Ilocos Norte Road, K050 9+350-K0509+370 : Damaged main carriageway, shoulder and curb and gutter
		Flood control	National	Apayao - Ilocos Norte Road	1				1,600,000	Apayao - Ilocos Norte Road, K050 9+350-K0509+371
		Health facilities	Local	Kabugao Health Center	1				100,000	Leaking roof
Luna	1				2				0	
		Schools	Local	Public Schools	2				0	Composed of 2 schools, with 2 minor damaged, and 1 major damaged classrooms
Santa Marcela	3				4				20,000	
		Schools	Local	Public Schools	2				0	with 2 minor damaged classrooms and 2 damaged hand- washing facilities
		Schools	Local	Barocboc Elementary School	1				0	with 1 damaged hand-washing facility
		Health facilities	Local	Sta Marcela District Hospital	1				20,000	Broken glass of entrance door
Pudtol	2				4				11,711,440	
		Roads	National	Kabugao-Pudtol- Luna-Cagayan Bdry. Road	3				11,211,440	3 Sections : Kabug ao-Pudtol-Luna- Cagayan Bdry. Road K0615+330- K0615+360, K061 5+382-K0615+400 , K0653+059-K065 3+122
		Health facilities	Local	Pudtol RHU	1				500,000	Damaged kitchen and ceiling
Flora	1				1				63,150	

REGION PROVINCE CITY /MUNICIPALITY BARANGAY		TYPE	CLASSIFICATION	INFRASTRUCTURE	NUMBER OF DAMAGED	UNIT	QUANTITY	STATUS	COST(PHP)	REMARKS
		Health facilities	Local	Flora District Hospital	1				63,150	Damaged ceiling eaves and damaged gutter at the main building
No breakdown	14				14				3,429,000	
		Health facilities	Local	Balluyan BHS	1				30,000	Damaged roofing
		Health facilities	Local	Atok BHS	1				100,000	Damaged roofing
		Health facilities	Local	Allig BHS	1				50,000	Damaged window glass
		Health facilities	Local	Cabatacan BHS	1				267,000	Damaged ceiling
		Health facilities	Local	Cacalaggan BHS	1				267,000	Damaged ceiling and roofing
		Health facilities	Local	Malibang BHS	1				915,000	Damaged ceiling, roof and windows
		Health facilities	Local	Sta Filomena BHS	1				500,000	Damaged roof
		Health facilities	Local	Eva BHS	1				200,000	Damaged ceiling and gutter
		Health facilities	Local	Ferdinand BHS	1				500,000	Damaged windows, leaking roof and damaged water deposit
		Health facilities	Local	Macalino BHS	1				300,000	Damaged roof
		Health facilities	Local	Bacsay BHS	1				100,000	Damaged roof and ceiling
		Health facilities	Local	San Isidro Norte BHS	1				50,000	Leaking roof
		Health facilities	Local	San Sebastian BHS	1				50,000	Leaking roof
		Health facilities	Local	Madatag BHS	1				100,000	Leaking roof
BENGUET	42				72				72,126,095.54	
Baguio	6				18				20,119,406.73	
		Schools	Local	Public Schools	5				0	Composed of 5 schools, with 3 total damaged, 12 minor damaged, and 15 major damaged classrooms and 1 damaged hand-washing facility
		Schools	Local	Baguio Central school	1				0	with 1 damaged hand-washing facility

REGION PROVINCE CITY /MUNICIPALITY BARANGAY		TYPE	CLASSIFICATION	INFRASTRUCTURE	NUMBER OF DAMAGED	UNIT	QUANTITY	STATUS	COST(PHP)	REMARKS
		Roads	National	Kennon Road K0244+000, K0244+030	1				2,000,000	Damaged Slope Protection
		Roads	National	Baguio City Roads	9				16,600,000	9 road sections: Damaged Slope Protection, Road Slip: K0252+080-K0252 +085, K0253+(-17 3)-K0253+(156), CH210-CH260, K0 251+(-390)-K0251 +(-330), CH152-CH172, K0 253+460-K0253+4 90, K0310+120-K0 310+130, K0249+ 493-K0249+598, K 0248+(-054)-K024 8+(-025)
		Utility Services Facilities	Local	Poles	1				1,519,406.73	40 Poles
		Roads	Local	K0249+493 - K0249+598, Baguio City	1				0	Damaged Slope Protection
Buguias	6				6				5,574,202.18	
		Schools	Local	Orlani Telitel Primary School	1				0	with 1 minor damaged classroom
		Roads	National	Cong. Andres Acop Cosalan Road, K0361+200- K0361+250	1				1,200,000	Existing structure is inadequate to support the slope:
		Flood control	National	Magmagaling Flood Control Sta. 000+030-000+070	1				3,500,000	Structural
		Utility Services Facilities	Local	Poles	1				199,202.18	8 Poles

REGION PROVINCE CITY /MUNICIPALITY BARANGAY		TYPE	CLASSIFICATION	INFRASTRUCTURE	NUMBER OF DAMAGED	UNIT	QUANTITY	STATUS	COST(PHP)	REMARKS
		Health facilities	Local	Amlimay BHS	1				0	Blown roof and broken windows, Baculongan Sur-landslide damages, Bangao-blown roof and broken windows, Buyacaoan-Blown roof ,broken windows, leaking ceiling, Calamagan- blown roof and broken windows, Catlubong-ongoing reconstruction , Lengaoan- blown roof and broken windows , Natubleng- blown roof and broken glass door
		Roads	National	Kiangan-Tinoc-Buguias Road K0354+(-050)-K0354+(-070)	1				675,000	Collapsed slope protection
Kibungan	1				1				0	
		Schools	Local	Ewa-Bokes Elementary School	1				0	with 2 minor damaged classrooms
Mankayan	3				7				5,905,078.91	
		Schools	Local	Public Schools	3				0	Composed of 3 schools, with 5 minor damaged, and 2 major damaged classrooms
		Roads	National	Abatan-Mankayan-Cervantes Road, K 0341+960-K0341+980	3				5,890,700	3 road sections: K 0339+870-K0339+920, K0340+850-K 0340+900, K0341+960-K0341+980
		Utility Services Facilities	Local	Poles	1				14,378.91	1 Pole
Itogon	2				3				16,114,725.54	

REGION PROVINCE CITY /MUNICIPALITY BARANGAY		TYPE	CLASSIFICATION	INFRASTRUCTURE	NUMBER OF DAMAGED	UNIT	QUANTITY	STATUS	COST(PHP)	REMARKS
		Roads	National	Benguet-Nueva Vizcaya Road	2				16,000,000	2 Sections : Slope Protection Structure and Road slip : Benguet-Nueva Vizcaya Road, K0264+700, K0291+050
		Utility Services Facilities	Local	Poles	1				114,725.54	6 Poles
Bokod	2				2				586,225.98	
		Roads	National	Cong. Andres Acop Cosalan Road	1				500,000	Slope Protection Structure: Cong. Andres Acop Cosalan Road, K0311+500
		Utility Services Facilities	Local	Poles	1				86,225.98	6 Poles
Kabayan	2				2				875,147.94	
		Roads	National	Cong. Andres Acop Cosalan Road	1				850,000	: Slope Protection Structure: Cong. Andres Acop Cosalan Road, K0324+750
		Utility Services Facilities	Local	Poles	1				25,147.94	1 Pole
Tuba	3				3				5,410,143.36	
		Roads	National	Kennon Road	1				5,000,000	Road Slip: Kennon Road, K0229+270
		Utility Services Facilities	Local	Poles	1				310,143.36	7 Poles
		Health facilities	Local	Tuba RHU	1				100,000	Damaged triage area
Kapangan	5				5				1,829,801.44	
		Roads	National	Gov. Bado Dangwa National Road	1				1,500,000	Road Slip, Damaged Curb and gutter: Gov. Bado Dangwa National Road, K0278+040- K0278+090
		Utility Services Facilities	Local	Poles	1				54,801.44	1 Pole
		Health facilities	Local	Gadang BHS	1				150,000	Retaining wall eroded

REGION PROVINCE CITY /MUNICIPALITY BARANGAY		TYPE	CLASSIFICATION	INFRASTRUCTURE	NUMBER OF DAMAGED	UNIT	QUANTITY	STATUS	COST(PHP)	REMARKS
		Health facilities	Local	Beleng Belis BHS	1				50,000	Leaking roof at the facility entrance
		Health facilities	Local	Cayapes BHS	1				75,000	Leaking roof
Bakun	5				18				15,284,890.18	
		Roads	National	Gov. Bado Dangwa National Road	14				15,262,500	14 Sections : Slope Protection: Gov. Bado Dangwa National Road, K0280+780- K0280+810, K029 8+330-K0298+345 , K0300-815+K030 0+850, K0305+89 0-K0305+915, K03 08+780-K0308+80 5, K0309+080-K03 09+090, K0316+2 50-K0316+260, K0 316+360-K0316+3 70, K0319+410-K0 319+530, K0326+ 285-K0326+305, K 0340+935-K0340+ 995, K0341+700-K 0341+750, K0338 +560-K0338+590, K0346+380-K0346 +410
		Utility Services Facilities	Local	Poles	1				22,390.18	
		Roads	National	K0338+560-K0338 +590, Bakun, Benguet	1				0	Damaged Slope Protection
		Roads	National	K0346+380-K0346 +410, Gambang, Bakun, Benguet	1				0	Damaged Slope Protection
		Roads	National	K0341+700-K0341 +750, Gambang, Bakun, Benguet	1				0	Damaged Slope Protection
Sablan	1				1				57,088.21	
		Utility Services Facilities	Local	Poles	1				57,088.21	4 Poles
La Trinidad	1				1				176,257.1	
		Utility Services Facilities	Local	Poles	1				176,257.1	14 Poles
Tublay	1				1				71,127.97	
		Utility Services Facilities	Local	Poles	1				71,127.97	6 Poles

REGION PROVINCE CITY /MUNICIPALITY BARANGAY		TYPE	CLASSIFICATION	INFRASTRUCTURE	NUMBER OF DAMAGED	UNIT	QUANTITY	STATUS	COST(PHP)	REMARKS
No breakdown	4				4				122,000	
		Health facilities	Local	Bagong BHS	1				2,000	Destroyed roof and gutter due to fallen tree
		Health facilities	Local	Balluay BHS	1				20,000	Leaking roof due to destroyed ceiling
		Health facilities	Local	Poblacion BHS	1				100,000	Damaged ceiling
		Roads	Local	General Luna Road	1				0	Road Slip
IFUGAO	5				5				36,075,000	
Hungduan	1				1				0	
		Schools	Local	Hungduan National High School	1				0	with 3 total damaged, 3 major major damaged, and 4 minor damaged classrooms
Tinoc	2				2				35,500,000	
		Schools	Local	Tukucan Elementary School	1				0	with 1 damaged hand-washing facility
		Roads	National	Banaue-Hungduan-Bengue,Bdry.Rd, K0408+000-K0408+500	1				35,500,000	Road Slip, Damaged Pavement and Collapse Slope Protection:
Hingyon	1				1				225,000	
		Roads	National	Nueva Vizcaya - Ifugao-Mt. Province Bdry.Rd, K0328+400-K0328+430	1				225,000	Road Slip, Damaged Pavement:
Banaue	1				1				350,000	
		Roads	National	Nueva Vizcaya - Ifugao-Mt. Province Bdry.Rd	1				350,000	Road Slip (Hanging Pavement ,cave-in road base): Nueva Vizcaya - Ifugao-Mt. Province Bdry.Rd, K0357+5 18-K0357+530
MOUNTAIN PROVINCE	46				64				111,694,700	
Barlig	2				4				1,222,430	

REGION PROVINCE CITY /MUNICIPALITY BARANGAY		TYPE	CLASSIFICATION	INFRASTRUCTURE	NUMBER OF DAMAGED	UNIT	QUANTITY	STATUS	COST(PHP)	REMARKS
		Schools	Local	Public Schools	3				0	Composed of 3 schools, with 4 minor damaged classrooms
		Roads	National	Jct. Talubin- Barlig-Natonin - Paracelis -Calaccad Road, K 0390+070-K0390+085	1				1,222,430	Road Slip/Collapsed Slope Protection
Bauko	6				7				31,300,000	
		Schools	Local	Public Schools	2				0	Composed of 2 schools, with 7 minor damaged classrooms and 1 damaged hand-washing facilities
		Roads	National	Baguio-Bontoc Road, K0346+615-K0355+661	1				2,200,000	Road Slip
		Roads	National	Baguio-Bontoc Road, K0355+240-K0355+291	1				1,650,000	Road Slip
		Roads	National	Mt. Province -Ilocos Sur via Road, K0408+720-K0408+840	1				25,000,000	Road Slip
		Health facilities	Local	Bauko RHU Sub-station	1				50,000	Leaking ceiling and destroyed windows
		Flood control	National	Bayudan River-Bank Protection-Left Side Sta.0+000-Sta.0+150	1				2,400,000	Damaged revetment
Bontoc	7				10				29,410,000	
		Schools	Local	Public Schools	2				0	Composed of 2 schools, with 1 total damaged, 1 minor damaged, and 1 major damaged classrooms
		Bridges	National	Caluttit Bridge (B04613LZ) K0392+047, Caluttit, Bontoc, Mountain Province	1				1,350,000	Collapse Abutment Support

REGION PROVINCE CITY /MUNICIPALITY BARANGAY		TYPE	CLASSIFICATION	INFRASTRUCTURE	NUMBER OF DAMAGED	UNIT	QUANTITY	STATUS	COST(PHP)	REMARKS
		Roads	National	Baguio-Bontoc Road	2				7,700,000	2 sections: Baguio-Bontoc Road, K0382+800-K03383+860, K0383+250-K0383+280, K0383+360-K0383+386, K0385+000-K0385+081
		Roads	National	Mt. Province -Nueva Vizcaya Road	2				3,630,000	Road Slip 2 sections: K0374+395-K0374+416, K0367+552-K0367+605
		Roads	National	Mt. Province -Cagayan via Tabuk-Enrile Road	1				9,900,000	Road Slip 3 sections: K0392+200-K0392+361, K0402+540-K0402+621, K0409+300-K0409+331
		Health facilities	Local	Bontoc General Hospital	1				2,030,000	Flooded hospital park, CT scan unit. Xray and Ultrasound unit, Pharmacy and Billing, ER, ABTC, OPD, OR, 1 room of 2nd floor of Medical Ward, leaking ceilings at 2nd floor Medical Ward and OR. Destroyed GeneXpert Tent
		Flood control	National	Chico River Revetment Right side: Sta.0+000-St a.0+150	1				4,800,000	Collapsed revetment
Paracelis	3				9				24,260,270	
		Schools	Local	Bacarri National Trade Agricultural School-Bunot Extension	1				0	with 4 major damaged classrooms

REGION PROVINCE CITY /MUNICIPALITY BARANGAY		TYPE	CLASSIFICATION	INFRASTRUCTURE	NUMBER OF DAMAGED	UNIT	QUANTITY	STATUS	COST(PHP)	REMARKS
		Roads	National	Mountain Province - Isabela Road	3				17,549,970	Road Slip/Collapsed Slope Protection/ Pavement : Mountain Province - Isabela Road (Butigue-Roxas Section), K0478+0 50-K0478+150, K0 479+490-K0479+5 50, K0472+250-K0 472+300
		Roads	National	Jct.Talubin-Barlig- Natonin-Paracelis- Calaccad Road (Amolong -Cassag Section)	5				6,710,300	Road Slip/Scoured Pavement, Damaged Slope Protection , Scoured Pavemen t/Damaged RCPC: Jct.Talubin-Barlig- Natonin-Paracelis- Calaccad Road (Amolong -Cassag Section), K0472+2 50-K0472+270, K0 471+525-K0471+5 35, K0463+090-K0 463+102, K0464+ 180-K0464+190, K 0464+280-K0464+ 290
Sabangan	4				8				19,350,000	
		Schools	Local	Gayang Elementary School	1				0	with 1 minor damaged classrooms
		Roads	National	Baguio-Bontoc Road	5				11,550,000	5 sections: Baguio- Bontoc Road, K03 60+800-K0360+89 1, K0364+230-K03 64+261, K0365 +170-K0365+221, K0366+255-K0365 +296,
		Flood control	National	Chico River Revetment Left side: Sta.0+000-St a.0+280	1				4,800,000	Scoured revetment footing
		Flood control	National	Bayudan River- Bank Protection Left side Sta.0+00 0-Sta.0+200	1				3,000,000	Washed out bank protection
Sagada	1				2				0	

REGION PROVINCE CITY /MUNICIPALITY BARANGAY		TYPE	CLASSIFICATION	INFRASTRUCTURE	NUMBER OF DAMAGED	UNIT	QUANTITY	STATUS	COST(PHP)	REMARKS
		Schools	Local	Public Schools	2				0	Composed of 2 schools, with 4 minor damaged classrooms
Tadian	3				4				2,791,000	
		Schools	Local	Sumadel Elementary School	1				0	with 3 major damaged classrooms
		Roads	National	Mt. Province-Ilocos Sue via Tue Road	2				2,786,000	Road Slip 2 sections: K0400+880-K0400+940, K0401+200-K0401+221, K0398+250-K0398+281
		Health facilities	Local	Tadian RHU	1				5,000	Water dripping from the ceiling
Besao	1				1				2,750,000	
		Roads	National	Sagada-Besao-Quirino, Ilocos Sue Road, K0399+900-K0399+935, K0400+250-K0400+300	1				2,750,000	Road Slip
Sadanga	1				1				5,000	
		Health facilities	Local	Sadanga RHU	1				5,000	Water dripping from the wall
No breakdown	18				18				606,000	
		Health facilities	Local	Kaleo BHS	1				2,500	Broken window glass
		Health facilities	Local	Chupac BHS	1				5,000	6 window glass broken
		Health facilities	Local	Luna BHS	1				5,000	1 galvanized sheet flown by the wind
		Health facilities	Local	Bagnen Oriente BHS	1				250,000	Riprap eroded
		Health facilities	Local	Abatan BHS	1				2,500	Broken windows
		Health facilities	Local	Market BHS	1				3,000	Water dripping from the wall
		Health facilities	Local	Chakalan BHS	1				3,000	Water dripping from the wall
		Health facilities	Local	Banao BHS	1				50,000	Damaged fascia board and gutter
		Health facilities	Local	Allunogan BHS	1				50,000	Damaged fascia and gutter

REGION PROVINCE CITY /MUNICIPALITY BARANGAY		TYPE	CLASSIFICATION	INFRASTRUCTURE	NUMBER OF DAMAGED	UNIT	QUANTITY	STATUS	COST(PHP)	REMARKS
		Health facilities	Local	Tonglayan BHS	1				100,000	Damaged roof of CR due to fallen tree
		Health facilities	Local	Gayang BHS	1				5,000	Water dripping from the ceiling
		Health facilities	Local	Pingdad BHS	1				5,000	Water dripping from the ceiling
		Health facilities	Local	Betwagan BHS	1				5,000	Water dripping from the wall
		Health facilities	Local	Saclit BHS	1				100,000	Flooded floor, computer set damaged
		Health facilities	Local	Fedelisan BHS	1				5,000	Broken windows
		Health facilities	Local	Demang BHS	1				5,000	Broken windows
		Health facilities	Local	Tue BHS	1				5,000	Water dripping from the ceiling
		Health facilities	Local	Sumadel BHS	1				5,000	Water dripping from the ceiling
KALINGA	22				51				642,435,700	
Tabuk	10				16				422,035,700	
		Schools	Local	Public Schools	4				0	Composed of 4 schools, with 3 minor damaged, and 5 major damaged classrooms
		Schools	Local	Pinagan Elementary School	1				0	with 1 damaged hand-washing facility
		Roads	National	Mountain Province Bdry.-Calanan-Abbut Road (Cagakuan-Calanan Section)	1				24,000,000	Collapse Slope Protection: ountain Province Bdry.-Calanan-Abbut Road (Cagakuan-Calanan Section), K0492+270-492+333
		Roads	National	Bulanao-Paracelis Road	1				5,600,000	Collapse Slope protection : Bulanao-Paracelis Road, K0502+372-K0502+468
		Roads	National	abuk-Banawe via Tanudan-Barlig Road	1				2,000,000	Collapse Slope Protection: Tabuk-Banawe via Tanudan-Barlig Road, K0508+320-K0508+345

REGION PROVINCE CITY /MUNICIPALITY BARANGAY		TYPE	CLASSIFICATION	INFRASTRUCTURE	NUMBER OF DAMAGED	UNIT	QUANTITY	STATUS	COST(PHP)	REMARKS
		Flood control	National	Megadike Flood Control	3				324,035,700	Breached Dikes: Sta. 89+200-Sta. 90+000, Sta. 90+790.6-Sta. 91+290.6, Sta. 84+525-Sta. 84+589
		Flood control	National	Pinagan Flood Control	1				12,000,000	Collapse Slope Protection
		Flood control	National	Asin Flood Control	2				20,800,000	Sta.0+000-Sta.0+150, Sta.0+180-Sta.0+260
		Flood control	National	Suyang Flood Control Sta.0+000-Sta.0+150	1				24,000,000	Collapsed revetment
		Flood control	National	Amlao Creek Flood Control	1				9,600,000	Collapsed revetment
Rizal (Liwan)	1				5				25,200,000	

REGION PROVINCE CITY /MUNICIPALITY BARANGAY		TYPE	CLASSIFICATION	INFRASTRUCTURE	NUMBER OF DAMAGED	UNIT	QUANTITY	STATUS	COST(PHP)	REMARKS
		Roads	National	Rizal National Road	5				25,200,000	Eroded Shoulder, Collapse Slope Protection/Scoured Concrete Shoulder, Sunken Slab, Eroded Shoulder/Collapse Slope Protection: Rizal National Road (Liwang West-Babalag-Macutay Section), K0526+320-K0526+370, Rizal National Road (Babalag-Kinama-San Francisco Section), K0532+605-K0532+635, Rizal National Road (Babalag-Kinama-San Francisco Section), K0532+965-K0533+035, Rizal National Road (Babalag-Kinama-San Francisco Section), K0533+415-K0533+445, Rizal National Road (Babalag-Kinama-San Francisco Section), K0533+670-K0533+700
Pinukpuk	4				10				71,200,000	
		Roads	National	Mt. Prov. Bndry-Calanan -Pinukpuk Jct. Abbut Road	2				8,400,000	Eroded Shoulder/Collapse Slope Protection: Mt. Prov. Bndry-Calanan -Pinukpuk Jct. Abbut Road (Calanan-Pinukpuk Jct. Section), K0516+943-K0516+961, K0528+426-K0528+450

REGION PROVINCE CITY /MUNICIPALITY BARANGAY		TYPE	CLASSIFICATION	INFRASTRUCTURE	NUMBER OF DAMAGED	UNIT	QUANTITY	STATUS	COST(PHP)	REMARKS
		Roads	National	Balbalan Pinkpuk Road	6				34,800,000	Road Slip, Road Slip, Eroded Shoulder/Collapse Slope Protection, Sunken Slab: Balbalan Pinkpuk Road (Abigoy Section), K0513+265-K0513+323.5, K0513+130-K0513+149, K0511+217-K0511+232, Balbalan Pinkpuk Road (Mawak Section), K0510+135-K0510+435, Balbalan Pinkpuk Road (Apatan Section), K0506+856-K0506+892, Balbalan Pinkpuk Road (Limos Section), K0496+566-K0496+597
		Flood control	National	TAGA Flood Control	1				20,000,000	Collapse Slope Protection
		Flood control	National	Wagad Flood Control Sta 0.+260-Sta 0+340	1				8,000,000	Collapsed Slope Protection
Tinglayan	2				2				27,000,000	
		Roads	National	Mountain Province -Calanan- Pinukpuk-Abbut Road, K0448+020	1				7,000,000	Roadslip with Damaged Slope Protection
		Flood control	National	Chico River Revetment 2, Right Side	1				20,000,000	Chico River Revetment 2, Right Side
Lubuagan	1				1				7,000,000	
		Roads	National	Mountain Province -Calanan- Pinukpuk-Abbut Road, K0459+150	1				7,000,000	Road Slip
Balbalan	3				16				73,000,000	

REGION PROVINCE CITY /MUNICIPALITY BARANGAY		TYPE	CLASSIFICATION	INFRASTRUCTURE	NUMBER OF DAMAGED	UNIT	QUANTITY	STATUS	COST(PHP)	REMARKS
		Roads	National	Kalinga-Abra Road	13				51,500,000	Damaged Slope Protection, Road Slip : K0481+200, K0487+520, K0522+625, K0525+600, K0525+660, K0478+840, K0513+800, K0516+600, K0522+850, K0520+520, K0520+740, K0521+500, K0517+980, K0515+500
		Flood control	National	Saltan River Revetment 6 and 5	2				14,000,000	Left side: Sta.0+000-Sta 0.+090 Right Side: Sta.0+000-Sta.0+100
		Flood control	National	Talalang River Revetment	1				7,500,000	Collapsed revetment
Pasil	1				1				17,000,000	
		Roads	National	Lubuagan-Batongbuhay Road, K0461+800	1				17,000,000	Road slip

OTHER DAMAGED ASSETS as of (August 11, 2023 08:00)

REGION PROVINCE CITY /MUNICIPALITY BARANGAY		CLASSIFICATION	PARTICULARS/ NAME OF ASSET	UNIT	QUANTITY	COST(PHP)	REMARKS
GRAND TOTAL	110				67,791	10,987,216.22	
REGION 2	2				101	1,010,000	
CAGAYAN	1				1	1,000,000	
Abulug	1				1	1,000,000	
		Generator set		unit	1	1,000,000	Needs generator set
BATANES	1				100	10,000	
Basco	1				100	10,000	
		Electronics	Radio Repeater Cable Wire	meters	100	10,000	100 meters outdoor cable wire of DWBT Radyo Pilipinas was cut due to fallen tree along national

REGION PROVINCE CITY /MUNICIPALITY BARANGAY		CLASSIFICATION	PARTICULARS/ NAME OF ASSET	UNIT	QUANTITY	COST(PHP)	REMARKS
REGION 3	3				0	0	
AURORA	1				0	0	
No breakdown	1				0	0	
		Electronics	FREE WIFI		0	0	29 Affected sites due to power interruption caused by the TY EGAY; 21 were Restored
BATAAN	1				0	0	
No breakdown	1				0	0	
		Electronics	FREE WIFI		0	0	Restored as of 26 July 2023 at 4:00 pm
BULACAN	1				0	0	
No breakdown	1				0	0	
		Electronics	FREE WIFI		0	0	Restored as of 26 July 2023 at 4:00 pm
MIMAROPA	1				3	6,000	
OCCIDENTAL MINDORO	1				3	6,000	
Looc	1				3	6,000	
		Solar Streetlights	Solar Streetlights	unit	3	6,000	Partially damaged.
REGION 5	6				89	9,971,216.22	
CAMARINES NORTE	1				2	0	
Polangui	1				2	0	
Sabang		Vehicles	Hauler		2	0	
ALBAY	3				80	8,329,451.75	
Polangui	3				80	8,329,451.75	
		Furniture			25	120,000	
		Educational Materials	Learning Resources		45	1,416.15	
		Electronics	Computer Sets		10	8,208,035.6	
MASBATE	2				7	1,641,764.47	
Baleno	1				2	1,641,607.12	
		Electronics	Computer Sets		2	1,641,607.12	
Cawayan	1				5	157.35	
		Educational Materials	Learning Resources		5	157.35	
CAR	98				67,598	0	
ABRA	78				66,907	0	
Bangued	4				24,634	0	

REGION PROVINCE CITY /MUNICIPALITY BARANGAY		CLASSIFICATION	PARTICULARS/ NAME OF ASSET	UNIT	QUANTITY	COST(PHP)	REMARKS
		Electronics	Computer	set	47	0	
		Educational Materials		set	24,393	0	
		Furniture	Arm Chair	pieces	151	0	
		Toilet		pieces	43	0	
Bucay	4				16,520	0	
		Electronics	Computer	set	13	0	
		Educational Materials		set	16,326	0	
		Furniture	Arm Chair	pieces	176	0	
		Toilet		pieces	5	0	
Bucloc	1				25	0	
		Furniture	Arm Chair	pieces	25	0	
Danglas	3				103	0	
		Educational Materials		set	45	0	
		Furniture	Arm Chair	pieces	55	0	
		Toilet		pieces	3	0	
Dolores	4				1,917	0	
		Electronics	Computer	set	57	0	
		Educational Materials		set	1,550	0	
		Furniture	Arm Chair	pieces	297	0	
		Toilet		pieces	13	0	
La Paz	4				249	0	
		Electronics	Computer	set	2	0	
		Educational Materials		set	200	0	
		Furniture	Arm Chair	pieces	45	0	
		Toilet		pieces	2	0	
Lagangilang	3				690	0	
		Educational Materials		set	678	0	
		Furniture	Arm Chair	pieces	10	0	
		Toilet		pieces	2	0	
Langiden	4				1,348	0	
		Electronics	Computer	set	11	0	
		Educational Materials		set	800	0	
		Furniture	Arm Chair	pieces	530	0	
		Toilet		pieces	7	0	
Licuan-Baay (Licuan)	1				5	0	

REGION PROVINCE CITY /MUNICIPALITY BARANGAY		CLASSIFICATION	PARTICULARS/ NAME OF ASSET	UNIT	QUANTITY	COST(PHP)	REMARKS
		Educational Materials		set	5	0	
Luba	4				2,428	0	
		Electronics	Computer	set	22	0	
		Educational Materials		set	2,394	0	
		Furniture	Arm Chair	pieces	10	0	
		Toilet		pieces	2	0	
Malibcong	4				10,240	0	
		Electronics	Computer	set	4	0	
		Educational Materials		set	10,080	0	
		Furniture	Arm Chair	pieces	153	0	
		Toilet		pieces	3	0	
Manabo	3				1,193	0	
		Educational Materials		set	1,070	0	
		Furniture	Arm Chair	pieces	120	0	
		Toilet		pieces	3	0	
Peñarrubia	4				162	0	
		Electronics	Computer	pieces	5	0	
		Educational Materials		set	150	0	
		Toilet		pieces	2	0	
		Furniture	Arm Chair	pieces	5	0	
Pidigan	4				255	0	
		Electronics	Computer	set	12	0	
		Educational Materials		set	212	0	
		Furniture	Arm Chair	pieces	30	0	
		Toilet		pieces	1	0	
Pilar	4				171	0	
		Electronics	Computer	Set	8	0	
		Educational Materials		set	110	0	
		Furniture	Arm Chair	pieces	45	0	
		Toilet		pieces	8	0	
Sallapadan	4				737	0	
		Electronics	Computer	Set	6	0	
		Educational Materials		Set	608	0	
		Furniture	Arm Chair	pieces	121	0	
		Toilet		pieces	2	0	

REGION PROVINCE CITY / MUNICIPALITY BARANGAY		CLASSIFICATION	PARTICULARS/ NAME OF ASSET	UNIT	QUANTITY	COST(PHP)	REMARKS
San Isidro	4				3,001	0	
		Electronics	Computer	set	26	0	
		Educational Materials		set	2,808	0	
		Furniture	Arm Chair	pieces	162	0	
		Toilet		pieces	5	0	
San Juan	2				538	0	
		Furniture	Arm Chair	pieces	530	0	
		Toilet		pieces	8	0	
San Quintin	2				30	0	
		Educational Materials		set	20	0	
		Furniture	Arm Chair	pieces	10	0	
Tayum	4				730	0	
		Electronics	Computer	set	20	0	
		Educational Materials		set	450	0	
		Furniture	Arm Chair	pieces	255	0	
		Toilet		pieces	5	0	
Tineg	4				425	0	
		Electronics	Computer	set	47	0	
		Educational Materials		set	276	0	
		Furniture	Arm Chair	pieces	93	0	
		Toilet		pieces	9	0	
Tubo	3				105	0	
		Electronics	Computer	set	3	0	
		Educational Materials		set	100	0	
		Toilet		pieces	2	0	
Villaviciosa	4				1,401	0	
		Electronics	Computer	set	21	0	
		Educational Materials		set	1,227	0	
		Furniture	Arm Chair	pieces	136	0	
		Toilet		pieces	17	0	
APAYAO	6				363	0	
Flora	1				1	0	
		Toilet		pieces	1	0	
Kabugao	4				358	0	
		Toilet		pieces	4	0	

REGION PROVINCE CITY /MUNICIPALITY BARANGAY		CLASSIFICATION	PARTICULARS/ NAME OF ASSET	UNIT	QUANTITY	COST(PHP)	REMARKS
		Furniture	Arm Chair	pieces	23	0	
		Educational Materials		set	320	0	
		Electronics	Computer	set	11	0	
Luna	1				4	0	
		Educational Materials		set	4	0	
BENGUET	5				241	0	
Baguio	4				240	0	
		Toilet		pieces	2	0	
		Furniture	Arm Cahir	pieces	3	0	
		Educational Materials		set	233	0	
		Electronics	Computer	set	2	0	
Mankayan	1				1	0	
		Toilet		pieces	1	0	
KALINGA	2				5	0	
Tanudan	1				3	0	
		Toilet		pieces	3	0	
Tabuk	1				2	0	
		Toilet		pieces	2	0	
MOUNTAIN PROVINCE	7				82	0	
Barlig	1				1	0	
		Toilet		pieces	1	0	
Bauko	2				17	0	
		Toilet		pieces	2	0	
		Furniture	Arm Chair	pieces	15	0	
Paracelis	1				3	0	
		Toilet		pieces	3	0	
Tadian	3				61	0	
		Toilet		pieces	1	0	
		Educational Materials		set	10	0	
		Electronics	Computer	set	50	0	

CLASS SUSPENSION as of (August 11, 2023 08:00)

REGION PROVINCE CITY /MUNICIPALITY BARANGAY		LEVEL FROM	LEVEL TO	TYPE	DATE OF SUSPENSION	TIME OF SUSPENSION	DATE RESUMED	TIME RESUMED	REMARKS
GRAND TOTAL	448								
REGION 1	125								
ILOCOS NORTE	23								
Province-Wide	23								
		Pre-school	Tertiary	All	25 July 2023	08:00	31 July 2023		Official FB Page of Ilocos Norte
ILOCOS SUR	34								
Province-Wide	34								
		Pre-school	Tertiary	All	25 July 2023	08:00	31 July 2023		Office of the Governor Executive Order No. 26 Series of 2023. -Declaration of Suspension of Classes in All Levels of Public and Private Schools and Work in Public Offices in the Province of Ilocos Sur on July 25, 2023 as a safety measure and in order to minimize the adverse effects and damages of Typhoon "EGAY".
		Pre-school	Tertiary	All	26 July 2023	08:00	31 July 2023		Office of the Governor Executive Order No. 27 Series of 2023. -An order extending the suspension of classes in all levels of the public and private schools and work in public offices in the Province of Ilocos Sur until 26 July 2023 due to Super Typhoon "EGAY"
Vigan	1								

REGION PROVINCE CITY /MUNICIPALITY BARANGAY		LEVEL FROM	LEVEL TO	TYPE	DATE OF SUSPENSION	TIME OF SUSPENSION	DATE RESUMED	TIME RESUMED	REMARKS
		Pre-school	Tertiary	All	26 July 2023	08:00	31 July 2023		Acting Mayor Randy Singson suspends work and classes , public and private , tomorrow July 26, 2023. This is to ensure public safety as regards PAGASA forecast of heavy rains and gusty winds brought about by Egay.
DAGUPAN	1								
Dagupan	1								
		Pre-school	Tertiary	All	25 July 2023	08:00			DAGUPAN - Executive Order No. 15
PANGASINAN	47								
Province-Wide	47								
		Pre-school	Tertiary	All	26 July 2023	08:00	27 July 2023	08:00	Province of Pangasinan, Office of the Governor, Executive Order No. 0067 Series of 2023
LA UNION	20								
Province-Wide	20								
		Pre-school	Tertiary	All	25 July 2023	15:00	28 July 2023		Executive Order 16 s 2023
San Fernando	1								
		Pre-school	Tertiary	All	25 July 2023	15:00	28 July 2023		Executive Order No. 50-2023
Balaoan	1								
		Pre-school	Tertiary	All	27 July 2023		31 July 2023		
Luna	1								
		Pre-school	Tertiary	All	27 July 2023		31 July 2023		
Bauang	1								
		Pre-school	Secondary	All	28 July 2023		31 July 2023		
REGION 2	38								
CAGAYAN	29								
Province-Wide	29								
				All	25 July 2023		27 July 2023		EO 11 s 2023 of the LCE dated 24 July 2023

REGION PROVINCE CITY /MUNICIPALITY BARANGAY		LEVEL FROM	LEVEL TO	TYPE	DATE OF SUSPENSION	TIME OF SUSPENSION	DATE RESUMED	TIME RESUMED	REMARKS
Allacapan	1								
		Primary	Tertiary	All	25 July 2023		27 July 2023		Declared by LCE through EO 35 s. of 2023
Alcala	1								
		Primary	Tertiary	All	25 July 2023		27 July 2023		
Amulung	1								
		Primary	Tertiary	All	25 July 2023		27 July 2023		Declared by LCE through EO 30 s. of 2023
Baggao	1								
		Primary	Tertiary	All	25 July 2023		27 July 2023		Declared by LCE through MC 179 s. of 2023
Ballesteros	1								
		Primary	Tertiary	All	25 July 2023		27 July 2023		
Buguey	1								
		Primary	Tertiary	All	25 July 2023		27 July 2023		Declared by LCE
Lal-lo	1								
		Primary	Tertiary	All	25 July 2023		27 July 2023		Declared by LCE through EO 21 s. of 2023
Pamplona	1								
					25 July 2023		28 July 2023		Declared by LCE through EO 21 s. of 2023
Piat	1								
		Primary	Tertiary	All	25 July 2023		27 July 2023		
Santa Praxedes	1								
		Primary	Tertiary	All	25 July 2023		27 July 2023		Declared by LCE through EO No. 2023-27
Solana	1								
		Primary	Tertiary	All	25 July 2023		27 July 2023		Declared by LCE through EO 33 s. of 2023
Tuao	1								
		Primary	Tertiary	All	25 July 2023		27 July 2023		Declared by LCE through EO 10 s. of 2023
Tuguegarao	1								

REGION PROVINCE CITY /MUNICIPALITY BARANGAY		LEVEL FROM	LEVEL TO	TYPE	DATE OF SUSPENSION	TIME OF SUSPENSION	DATE RESUMED	TIME RESUMED	REMARKS
		Primary	Tertiary	All	25 July 2023		27 July 2023		EO 34, Series of 2023 dated July 24, 2023
Lasam	1								
		Primary	Tertiary	All	25 July 2023		28 July 2023		
ISABELA	3								
Maconacon	1								
		Primary	Secondary	All	25 July 2023		27 July 2023		Declared by LCE through EO 55 s. of 2023
Santiago	1								
		Pre-school	Tertiary	All	26 July 2023		27 July 2023		EO 2023-07-04
Cauayan City	1								
		Pre-school	Tertiary	All	26 July 2023		27 July 2023		EO 44, Series of 2023
QUIRINO	6								
Province-Wide	6								
		Pre-school	Tertiary	All	26 July 2023		27 July 2023		EO 20, Series of 2023,
REGION 3	130								
AURORA	8								
BALER	1								
		Pre-school	Tertiary	All	24 July 2023		27 July 2023		DepEd Order No. 37, s. 2022
CASIGURAN	1								
		Pre-school	Secondary	All	24 July 2023		25 July 2023		DepEd Order No. 37, s. 2022
DILASAG	1								
		Pre-school	Tertiary	All	24 July 2023		25 July 2023		DepEd Order No. 37, s. 2022
DINALUNGAN	1								
		Pre-school	Secondary	All	24 July 2023		31 July 2023		DepEd Order No. 37, s. 2022
DINGALAN	1								
		Pre-school	Secondary	All	24 July 2023		31 July 2023		DepEd Order No. 37, s. 2022
DIPACULAO	1								
		Pre-school	Secondary	All	24 July 2023		31 July 2023		DepEd Order No. 37, s. 2022
MARIA AURORA	1								

REGION PROVINCE CITY /MUNICIPALITY BARANGAY		LEVEL FROM	LEVEL TO	TYPE	DATE OF SUSPENSION	TIME OF SUSPENSION	DATE RESUMED	TIME RESUMED	REMARKS
		Pre-school	Tertiary	All	26 July 2023		27 July 2023		MDRRMC Advisory No. 2
SAN LUIS	1								
		Pre-school	Tertiary	All	24 July 2023		27 July 2023		DepEd Order No. 37, s. 2022
BATAAN	12								
Province-Wide	12								
		Pre-school	Tertiary	All	26 July 2023		31 July 2023		
BULACAN	24								
Province-Wide	24								
		Pre-school	Tertiary	All	31 July 2023		01 August 2023		DepEd Order No. 37, s. 2022
NUEVA ECIJA	32								
Province-Wide	32								
		Pre-school	Secondary	All	26 July 2023		31 July 2023		DepEd Order No. 37, s. 2022
PAMPANGA	21								
Province-Wide	21								
		Pre-school	Tertiary	All	02 August 2023		04 August 2023		Executive Order No. 23-2023 (From 02 - 04 August 2023)
TARLAC	18								
Province-Wide	18								
		Pre-school	Secondary	All	26 July 2023		31 July 2023		DepEd Order No. 37, s. 2022
Camiling	1								
		Pre-school	Secondary	All	31 July 2023				DepEd Order No. 37, s. 2022
ANGELES	1								
Province-Wide	1								
		Pre-school	Tertiary	All	24 July 2023		31 July 2023		
ZAMBALES	13								
Province-Wide	13								
		Pre-school	Secondary	All	26 July 2023		29 July 2023		DepEd Order No. 37, s. 2022
OLONGAPO	1								
Province-Wide	1								
		Pre-school	Secondary	All	26 July 2023		01 August 2023		DepEd Order No. 37, s. 2022

REGION PROVINCE CITY /MUNICIPALITY BARANGAY		LEVEL FROM	LEVEL TO	TYPE	DATE OF SUSPENSION	TIME OF SUSPENSION	DATE RESUMED	TIME RESUMED	REMARKS
CALABARZON	55								
CAVITE	14								
Bacoar	1								
		Pre-school	Secondary	All	25 July 2023	08:00	27 July 2023		
Tagaytay	1								
		Pre-school	Tertiary	All	24 July 2023	08:00	25 July 2023		
Alfonso	1								
		Pre-school	Tertiary	All	24 July 2023	08:00	25 July 2023		
Noveleta	1								
		Pre-school	Tertiary	All	24 July 2023	08:00	25 July 2023		
Dasmarinas	1								
		Pre-school	Tertiary	All	24 July 2023	08:00	25 July 2023		
General Trias	1								
		Pre-school	Tertiary	All	24 July 2023	08:00	25 July 2023		
Naic	1								
		Pre-school	Tertiary	All	24 July 2023	08:00	25 July 2023		
Kawit	1								
		Pre-school	Tertiary	All	24 July 2023		25 July 2023		
Amadeo	1								
		Primary	Secondary	All	25 July 2023		26 July 2023		
Imus	1								
		Pre-school	Tertiary	All	25 July 2023		26 July 2023		
Trece Martires	1								
		Pre-school	Tertiary	All	24 July 2023		25 July 2023		
Maragondon	1								
		Pre-school	Tertiary	All	24 July 2023		25 July 2023		
Cavite City	1								
		Pre-school	Tertiary	All	26 July 2023		27 July 2023		
General Emilio Aguinaldo	1								
		Pre-school	Tertiary	All	27 July 2023	06:00	28 July 2023		
LAGUNA	30								
Province-Wide	30								
		Pre-school	Tertiary	All	24 July 2023		27 July 2023		
RIZAL	10								
Angono	1								

REGION PROVINCE CITY /MUNICIPALITY BARANGAY		LEVEL FROM	LEVEL TO	TYPE	DATE OF SUSPENSION	TIME OF SUSPENSION	DATE RESUMED	TIME RESUMED	REMARKS
		Pre-school	Tertiary	All	25 July 2023		26 July 2023		
Binangonan	1								
		Pre-school	Tertiary	All	25 July 2023				
Morong	1								
		Pre-school	Tertiary	All	25 July 2023		27 July 2023		
Rodriguez (Montalban)	1								
		Pre-school	Secondary	All	25 July 2023		29 July 2023		
		Pre-school	Tertiary	All	27 July 2023		28 July 2023		
San Mateo	1								
		Pre-school	Secondary	All	25 July 2023		26 July 2023		
Tanay	1								
		Pre-school	Secondary	All	25 July 2023		27 July 2023		
Taytay	1								
		Pre-school	Tertiary	Public	24 July 2023	08:00	25 July 2023		
Cardona	1								
		Pre-school	Tertiary	All	25 July 2023	06:00	27 July 2023		
Teresa	1								
		Pre-school	Tertiary	All	24 July 2023		25 July 2023		
Cainta	1								
		Pre-school	Tertiary	All	26 July 2023		27 July 2023		
QUEZON	1								
Quezon	1								
		Pre-school	Secondary	All	25 July 2023		26 July 2023		
MIMAROPA	13								
OCCIDENTAL MINDORO	6								
Calintaan	1								
		Pre-school	Tertiary	All	25 July 2023	08:00	27 July 2023		Memorandum No. 2023-07-04
San Jose	1								
		Pre-school	Tertiary	All	25 July 2023	06:00	27 July 2023		
Magsaysay	1								
		Pre-school	Tertiary	All	25 July 2023	06:00	27 July 2023		MDRRMC Memorandum No. 15-2023
Santa Cruz	1								

REGION PROVINCE CITY /MUNICIPALITY BARANGAY		LEVEL FROM	LEVEL TO	TYPE	DATE OF SUSPENSION	TIME OF SUSPENSION	DATE RESUMED	TIME RESUMED	REMARKS
		Pre-school	Tertiary	All	25 July 2023	06:00	27 July 2023		MDRRMC Advisory No. 2023-03
Paluan	1								
		Pre-school	Tertiary	All	25 July 2023	06:00	27 July 2023		
Mamburao	1								
		Pre-school	Tertiary	All	26 July 2023		28 July 2023		MDRRMC Memorandum dated 25 July 2023
PALAWAN	5								
Puerto Princesa	1								
		Pre-school	Tertiary	All	25 July 2023	13:00	26 July 2023		Memorandum Circular No. 014 series 2023 dated 25 July 2023
Culion	1								
		Pre-school	Tertiary	All	24 July 2023		26 July 2023		
El Nido (Bacuit)	1								
		Pre-school	Tertiary	All	25 July 2023	06:00	28 July 2023		
San Vicente	1								
		Pre-school	Tertiary	All	25 July 2023	06:00	27 July 2023		
Linapacan	1								
		Pre-school	Tertiary	All	25 July 2023	06:00	26 July 2023		
ROMBLON	2								
San Fernando	1								
		Pre-school	Tertiary	All	25 July 2023	08:00	26 July 2023	08:00	
Odiongan	1								
		Pre-school	Tertiary	All	25 July 2023	13:20	26 July 2023		Executive Order No. 07-003 series 2023
REGION 5	13								
CAMARINES SUR	2								
Caramoan	1								
		Primary	Secondary	All	23 July 2023		27 July 2023		Municipal Memo. 07/23/2023
Lagonoy	1								
		Pre-school	Tertiary	All	24 July 2023		27 July 2023		Municipal Memo 07/24/2023
CATANDUANES	11								
Province-Wide	11								

REGION PROVINCE CITY /MUNICIPALITY BARANGAY		LEVEL FROM	LEVEL TO	TYPE	DATE OF SUSPENSION	TIME OF SUSPENSION	DATE RESUMED	TIME RESUMED	REMARKS
		Pre-school	Tertiary	All	24 July 2023		25 July 2023		Memorandum No. 188, s. 2023
REGION 6	5								
NEGROS OCCIDENTAL	5								
Bacolod	1								
		Pre-school	Tertiary	All	25 July 2023	12:01	27 July 2023		EO 34 S 2023
Murcia	1								
		Pre-school	Tertiary	All	26 July 2023	08:00	27 July 2023		EO 23 s. 2023
Himamaylan	1								
		Pre-school	Tertiary	All	26 July 2023		28 July 2023		EO 53 s. 2023
La Carlota	1								
		Pre-school	Tertiary	All	25 July 2023	12:00	27 July 2023		Eo 29 S 2023
Ilog	1								
		Pre-school	Tertiary	Public	26 July 2023		27 July 2023		EO 07-01 S 2023
REGION 8	6								
SAMAR	3								
Catbalogan	1								
		Pre-school	Tertiary	All	24 July 2023		25 July 2023		EO NO. 07-009 s. 2023
Daram	1								
		Pre-school	Secondary	All	24 July 2023		25 July 2023		EO NO 09 s. 2023
Hinabangan	1								
		Pre-school	Secondary	All	24 July 2023		25 July 2023		EO NO. CPR-018 s. 2023
BILIRAN	3								
Naval	1								
		Pre-school	Tertiary	All	24 July 2023		25 July 2023		EO No. 52, s. 2023
Kawayan	1								
		Pre-school	Secondary	All	24 July 2023		25 July 2023		EO No. 18, s. 2023
Cabucgayan	1								
		Pre-school	Tertiary	All	24 July 2023	06:00	25 July 2023		EO No. 27 s. 2023
CAR	46								
APAYAO	7								
Province-Wide	7								
		Pre-school	Tertiary	All	25 July 2023	05:40	28 July 2023		Executive Order No. 66 S. 2012

REGION PROVINCE CITY /MUNICIPALITY BARANGAY		LEVEL FROM	LEVEL TO	TYPE	DATE OF SUSPENSION	TIME OF SUSPENSION	DATE RESUMED	TIME RESUMED	REMARKS
MOUNTAIN PROVINCE	1								
Tadian	1								
		Pre-school	Secondary	Public	25 July 2023	06:40	31 July 2023	08:00	DepEd Order No. 37 s. 2022. Summer Classes and Summer Learning Camp of DEP-ED.
BENGUET	2								
Baguio	1								
		Pre-school	Tertiary	All	25 July 2023	16:10			Executive order no. 96 & 97 s. 2023. The suspension is extended to July 26, 2023
La Trinidad	1								
		Pre-school	Tertiary	All	26 July 2023	00:26	28 July 2023	08:00	Executive order no. 32-2023
KALINGA	8								
Province-Wide	8								
		Pre-school	Tertiary	All	25 July 2023	21:47	27 July 2023	05:00	The suspension is extended to July 26, 2023. No classes conducted in July
ABRA	27								
Province-Wide	27								
		Pre-school	Tertiary	All	25 July 2023	22:32	01 August 2023	08:00	PDRMMC issued Advisory no. 6. The suspension is extended to July 26, 2023.
IFUGAO	1								
Hungduan	1								
		Pre-school	Tertiary	All	26 July 2023	06:00			Executive order no. 49, s. 2023
NCR	17								
NCR	17								
Province-Wide	17								
		Pre-school	Tertiary	Public	24 July 2023		25 July 2023		
Muntinlupa	1								
		Pre-school	Tertiary	All	26 July 2023	12:00	27 July 2023	08:00	
Caloocan	1								
		Pre-school	Tertiary	All	27 July 2023	09:55	28 July 2023	08:00	

REGION PROVINCE CITY /MUNICIPALITY BARANGAY		LEVEL FROM	LEVEL TO	TYPE	DATE OF SUSPENSION	TIME OF SUSPENSION	DATE RESUMED	TIME RESUMED	REMARKS
--	--	------------	----------	------	-----------------------	-----------------------	--------------	--------------	---------

WORK SUSPENSION as of (August 11, 2023 08:00)

REGION PROVINCE CITY /MUNICIPALITY BARANGAY		TYPE	DATE OF SUSPENSION	TIME OF SUSPENSION	DATE RESUMED	TIME RESUMED	REMARKS
GRAND TOTAL	362						
REGION 1	85						
ILOCOS NORTE	23						
Province-Wide	23						
		All	25 July 2023	20:00	31 July 2023		
PANGASINAN	7						
Bautista	1						
		Public	25 July 2023	13:00	31 July 2023	08:00	EO No. 072
Binmaley	1						
		Public	25 July 2023	12:00	31 July 2023	08:00	EO No. 38
Calasiao	1						
		Public	25 July 2023	14:00			
Agno	1						
		Public	25 July 2023	15:30	27 July 2023	08:00	Memorandum No. 066-2023
Bayambang	1						
		Public	25 July 2023	17:00	28 July 2023	05:00	EO No. 82 s. 2023
San Fabian	1						
		Public	25 July 2023	15:30	28 July 2023	08:00	Executive Order No. 28 series of 2023
Basista	1						
		Public	26 July 2023	08:00	27 July 2023	08:00	declaration of Mayor Jolly R. Resuello, work is suspended on July 26, 2023
DAGUPAN	1						
Dagupan	1						
		Public	25 July 2023	08:00			EO No. 15
LA UNION	20						
Province-Wide	20						

REGION PROVINCE CITY /MUNICIPALITY BARANGAY		TYPE	DATE OF SUSPENSION	TIME OF SUSPENSION	DATE RESUMED	TIME RESUMED	REMARKS
		Public	25 July 2023	15:00	28 July 2023	08:00	Executive Order 16 s 2023
San Fernando	1						
		Public	25 July 2023	15:00	28 July 2023		Executive Order no. 50-2023
ILOCOS SUR	34						
Vigan	1						
		All	26 July 2023	08:00	31 July 2023		Acting Mayor Randy Singson suspends work and classes , public and private , tomorrow July 26, 2023. This is to ensure public safety as regards PAGASA forecast of heavy rains and gusty winds brought about by Egay.
Santa	1						
		Public	26 July 2023	08:00	31 July 2023		Executive Order to follow Executive Order no. 102 Series of 2023 - An Executive order declaring the Suspension of work in the Government Offices within the Territorial Jurisdiction of the Municipality of Santa, Ilocos Sur on July 26, 2023 due to Super Typhoon EGAY.
Caoayan	1						
		All	26 July 2023	08:00	31 July 2023		Per the Acting Municipal Mayor Juan Paolo S. Ancheta. To follow EO.
Province-Wide	34						
		Public	25 July 2023	08:00	31 July 2023		Office of the Governor Executive Order No. 26 Series of 2023. -An order extending the suspension of classes in all levels of the public and private schools and work in public offices in the Province of Ilocos Sur until 26 July 2023 due to Super Typhoon "EGAY"
REGION 2	63						

REGION PROVINCE CITY /MUNICIPALITY BARANGAY		TYPE	DATE OF SUSPENSION	TIME OF SUSPENSION	DATE RESUMED	TIME RESUMED	REMARKS
BATANES	6						
Province-Wide	6						
		Public	25 July 2023	17:00	27 July 2023	08:00	Declared by LCE through EO No. 19 series of 2023
CAGAYAN	29						
Abulug	1						
		All	25 July 2023		28 July 2023	08:00	Declared by the Governor (Government and Private)
Alcala	1						
		All	25 July 2023	17:00	27 July 2023	08:00	Declared by LCE - Government and Private (EO to follow)
Allacapan	1						
			25 July 2023	15:00	27 July 2023	08:00	Declared by LCE through EO No. 35 s. of 2023
Amulung	1						
		All	25 July 2023	17:00	27 July 2023	08:00	Declared by LCE through 30 s. of 2023
Baggao	1						
		All	25 July 2023	17:00	27 July 2023	08:00	Declared by LCE through 179 s. of 2023
Buguey	1						
		All	25 July 2023	22:00	27 July 2023	08:00	Waiting for EO
Calayan	1						
		Public	25 July 2023	01:00	27 July 2023	08:00	Declared by through EO no. 28 series of 2023
Lal-lo	1						
		All	25 July 2023	17:00	27 July 2023	08:00	Declared by LCE through 21 s. of 2023
Lasam	1						
		All	25 July 2023	23:00	27 July 2023	08:00	
Pamplona	1						
			25 July 2023	06:00	28 July 2023	08:00	Declared by LCE through EO No. 21 series of 2023
Province-Wide	29						
		All	25 July 2023	15:00	27 July 2023	08:00	Declared by the Governor (Government and Private)
Santa Praxedes	1						

REGION PROVINCE CITY /MUNICIPALITY BARANGAY		TYPE	DATE OF SUSPENSION	TIME OF SUSPENSION	DATE RESUMED	TIME RESUMED	REMARKS
		All	25 July 2023	05:00	27 July 2023	08:00	Declared by LCE through EO No. 27 series of 2023
Solana	1						
			24 July 2023	15:30	27 July 2023	08:00	Declared by LCE through EO No. 33 s. of 2023
Tuao	1						
		All	25 July 2023	05:00	27 July 2023	08:00	Declared by LCE through EO No. 10 series of 2023
Tuguegarao	1						
			25 July 2023	16:00	27 July 2023	08:00	Declared by LCE through EO No. 10 s. of 2023
ISABELA	7						
Iligan	1						
		All	25 July 2023		27 July 2023	08:00	Declared by LCE through EO no. 21 series of 2023
Maconacon	1						
		All	25 July 2023	14:18	27 July 2023	08:00	Declared by LCE through EO No. 55 series of 2023
San Mateo	1						
		All	26 July 2023	08:00	27 July 2023	08:00	Declared by EO no. 14 series of 2023
Palanan	1						
			25 July 2023		26 July 2023	08:00	Declared by LCE through a Memo
Cauayan	1						
		All	26 July 2023	08:00	27 July 2023	08:00	EO 44s 2023
Delfin Albano (Magsaysay)	1						
		All	26 July 2023		27 July 2023	08:00	EO 29 S 2023
San Agustin	1						
		All	26 July 2023		27 July 2023	08:00	EO 24 S 2023
NUEVA VIZCAYA	15						
Province-Wide	15						
			26 July 2023		27 July 2023	08:00	
QUIRINO	6						
Province-Wide	6						
			26 July 2023		27 July 2023	08:00	Declared by the Governor (EO No. 19)

REGION PROVINCE CITY /MUNICIPALITY BARANGAY		TYPE	DATE OF SUSPENSION	TIME OF SUSPENSION	DATE RESUMED	TIME RESUMED	REMARKS
REGION 3	76						
AURORA	4						
BALER	1						
		All	26 July 2023		26 July 2023		MDRRMC Advisory
DILASAG	1						
		Public	24 July 2023		24 July 2023		MDRRMC Advisory
SAN LUIS	1						
		Public	26 July 2023		26 July 2023		MDRRMC Directive No. 09, s 2023
MARIA AURORA	1						
		Public	26 July 2023		26 July 2023		MDRRMC Advisory No. 2
BATAAN	12						
ABUCAY	1						
		Public	26 July 2023		31 July 2023		
BAGAC	1						
		Public	26 July 2023		31 July 2023		
BALANGA CITY	1						
		Public	26 July 2023		31 July 2023		
DINALUPIHAN	1						
		Public	26 July 2023		31 July 2023		
HERMOSA	1						
		Public	26 July 2023		31 July 2023		
LIMAY	1						
		Public	26 July 2023		31 July 2023		
MARIVELES	1						
		Public	26 July 2023		31 July 2023		
MORONG	1						
		Public	26 July 2023		31 July 2023		
ORANI	1						
		Public	26 July 2023		31 July 2023		
ORION	1						
		Public	26 July 2023		31 July 2023		
PILAR	1						

REGION PROVINCE CITY /MUNICIPALITY BARANGAY		TYPE	DATE OF SUSPENSION	TIME OF SUSPENSION	DATE RESUMED	TIME RESUMED	REMARKS
		Public	26 July 2023		31 July 2023		
SAMAL	1						
		Public	26 July 2023		31 July 2023		
BULACAN	24						
ANGAT	1						
		Public	28 July 2023		01 August 2023		
BALAGTAS	1						
		Public	28 July 2023		01 August 2023		
BALIUAG	1						
		Public	28 July 2023		01 August 2023		
BOCAUE	1						
		Public	28 July 2023		01 August 2023		
BULACAN	1						
		Public	28 July 2023		01 August 2023		
BUSTOS	1						
		Public	28 July 2023		01 August 2023		
CALUMPIT	1						
		Public			01 August 2023		Memorandum Circular No. 131, Series of 2023
Doña Remedios Trinidad	1						
		Public	28 July 2023		01 August 2023		
GUIGUINTO	1						
		Public	28 July 2023		01 August 2023		
HAGONOY	1						
		Public	28 July 2023		01 August 2023		
MALOLOS CITY	1						
		Public	01 August 2023		01 August 2023		
MARILAO	1						
		Public	28 July 2023		01 August 2023		
MEYCAUAYAN	1						
		Public	31 July 2023		01 August 2023		
NORZAGARAY	1						
		Public	28 July 2023		01 August 2023		

REGION PROVINCE CITY / MUNICIPALITY BARANGAY		TYPE	DATE OF SUSPENSION	TIME OF SUSPENSION	DATE RESUMED	TIME RESUMED	REMARKS
OBANDO	1						
		Public	28 July 2023		01 August 2023		
PANDI	1						
		Public	28 July 2023		01 August 2023		
PAOMBONG	1						
		Public	28 July 2023		01 August 2023		
PLARIDEL	1						
		Public	28 July 2023		01 August 2023		
PULILAN	1						
		Public	28 July 2023		01 August 2023		
SAN ILDEFONSO	1						
		Public	28 July 2023		01 August 2023		
SAN JOSE DEL MONTE	1						
		Public	28 July 2023		01 August 2023		
SAN MIGUEL	1						
		Public	28 July 2023		01 August 2023		
SAN RAFAEL	1						
		Public	28 July 2023		01 August 2023		
SANTA MARIA	1						
		Public	28 July 2023		01 August 2023		
PAMPANGA	21						
APALIT	1						
		Public	27 July 2023		31 July 2023		Executive Order No. 21-2023
ARAYAT	1						
		Public	27 July 2023		31 July 2023		Executive Order No. 21-2023
BACOLOR	1						
		Public	27 July 2023		31 July 2023		Executive Order No. 21-2023
CANDABA	1						
		Public	01 August 2023		02 August 2023		
FLORIDABLANCA	1						
		Public	27 July 2023		03 August 2023		Executive Order No. 21-2023

REGION PROVINCE CITY /MUNICIPALITY BARANGAY		TYPE	DATE OF SUSPENSION	TIME OF SUSPENSION	DATE RESUMED	TIME RESUMED	REMARKS
GUAGUA	1						
		Public	27 July 2023		04 August 2023		Executive Order No. 21-2023
LUBAO	1						
		Public	27 July 2023		05 August 2023		Executive Order No. 21-2023
MABALACAT CITY	1						
		Public	27 July 2023		06 August 2023		Executive Order No. 21-2023
MACABEBE	1						
		Public	02 August 2023		03 August 2023		02 - 03 August 2023 (LCE Memorandum)
MAGALANG	1						
		Public	27 July 2023		31 July 2023		Executive Order No. 21-2023
MASANTOL	1						
		Public	01 August 2023		03 August 2023		01 - 02 August 2023 (LCE Memorandum)
MEXICO	1						
		Public	27 July 2023		31 July 2023		Executive Order No. 21-2023
MINALIN	1						
		Public	01 August 2023		02 August 2023		Adopted Work from Home and Skeleton Work Force Schedule (LCE Memorandum No. 52)
PORAC	1						
		Public	27 July 2023		31 July 2023		Executive Order No. 21-2023
CITY OF SAN FERNANDO	1						
		Public	27 July 2023		31 July 2023		Executive Order No. 21-2023
SAN LUIS	1						
		Public	27 July 2023		31 July 2023		Executive Order No. 21-2023
SAN SIMON	1						
		Public	31 July 2023		04 August 2023		07-11 Aug 2023 (EO No. 44); 31 July 2023 to 04 August 2023 (LCE Memorandum)

REGION PROVINCE CITY /MUNICIPALITY BARANGAY		TYPE	DATE OF SUSPENSION	TIME OF SUSPENSION	DATE RESUMED	TIME RESUMED	REMARKS
SANTA ANA	1						
		Public	27 July 2023		31 July 2023		Executive Order No. 21-2023
SANTA RITA	1						
		Public	27 July 2023		31 July 2023		Executive Order No. 21-2023
SANTO TOMAS	1						
		Public	27 July 2023		31 July 2023		Executive Order No. 21-2023
SASMUAN	1						
		Public	27 July 2023		31 July 2023		Executive Order No. 21-2023
TARLAC	1						
CAMILING	1						
		All	28 July 2023		31 August 2023		
ZAMBALES	13						
Province-Wide	13						
		All	26 August 2023		28 August 2023		
ANGELES	1						
Angeles	1						
			24 July 2023		28 July 2023		
CALABARZON	17						
CAVITE	13						
Bacoor	1						
		Public	24 July 2023	08:00	25 July 2023		
Dasmariñas	1						
		Public	24 July 2023	08:00	25 July 2023		
Tagaytay	1						
		Public	24 July 2023	08:00	25 July 2023		
Noveleta	1						
		Public	24 July 2023	08:00	25 July 2023		
Alfonso	1						
		Public	24 July 2023	08:00	25 July 2023		
General Trias	1						
		Public	24 July 2023	08:00	25 July 2023		

REGION PROVINCE CITY /MUNICIPALITY BARANGAY		TYPE	DATE OF SUSPENSION	TIME OF SUSPENSION	DATE RESUMED	TIME RESUMED	REMARKS
Naic	1						
		Public	24 July 2023	08:00	25 July 2023		
Kawit	1						
		Public	24 July 2023		25 July 2023		
Trece Martires	1						
		Public	24 July 2023		25 July 2023		
Maragondon	1						
		Public	24 July 2023		25 July 2023		
General Emilio Aguinaldo	1						
		Public	26 July 2023	12:00	27 July 2023		
Imus	1						
		Public	26 July 2023		27 July 2023		
Magallanes	1						
		Public	27 July 2023		31 July 2023		
LAGUNA	1						
Santa Cruz	1						
		Public	25 July 2023		26 July 2023		
RIZAL	3						
Taytay	1						
		Public	24 July 2023	08:00	26 July 2023		
Cardona	1						
		Public	24 July 2023	06:00	25 July 2023		
		Public	25 July 2023		26 July 2023		
Teresa	1						
		Public	25 July 2023				
MIMAROPA	20						
ROMBLON	6						
San Fernando	1						
		All	25 July 2023	08:00	26 July 2023	08:00	Memorandum Order No. 31 s 2023 Office of the Mayor
San Jose	1						
		All	25 July 2023	08:00	26 July 2023	08:00	Office Memorandum No. 34 Office of the Municipal Mayor

REGION PROVINCE CITY /MUNICIPALITY BARANGAY		TYPE	DATE OF SUSPENSION	TIME OF SUSPENSION	DATE RESUMED	TIME RESUMED	REMARKS
Ferrol	1						
		All	25 July 2023	13:30	26 July 2023	08:00	Memorandum Circular 003-2023
Odiongan	1						
		All	25 July 2023	13:30	26 July 2023	08:00	Office Order No. 07-003 series 2023
San Agustin	1						
		All	25 July 2023	12:00	26 July 2023	08:00	
San Andres	1						
		All	25 July 2023	12:00	26 July 2023	08:00	
OCCIDENTAL MINDORO	4						
Magsaysay	1						
		All	25 July 2023		27 July 2023		MDRRMC Memorandum No. 11-2023
Calintaan	1						
		All	25 July 2023	08:00	27 July 2023		
Santa Cruz	1						
		All	25 July 2023		27 July 2023		
Mamburao	1						
		All	26 July 2023		27 July 2023		MDRRMC Memorandum dated 25 July 2023
PALAWAN	8						
El Nido (Bacuit)	1						
		All	25 July 2023	06:00	27 July 2023		Memorandum Order No. 23-138 Office of the Municipal Mayor
San Vicente	1						
		All	25 July 2023	06:00	26 July 2023		
Puerto Princesa	1						
		All	25 July 2023	13:00	26 July 2023		Memorandum Circular No. 014 series 2023 dated 25 July 2023 Resumed as of 09:00am, 26 July, 2023
Culion	1						
		All	24 July 2023		27 July 2023		
Linapacan	1						

REGION PROVINCE CITY /MUNICIPALITY BARANGAY		TYPE	DATE OF SUSPENSION	TIME OF SUSPENSION	DATE RESUMED	TIME RESUMED	REMARKS
		All	25 July 2023	12:31	26 July 2023		
Agutaya	1						
		All	25 July 2023	13:00	26 July 2023		
Dumaran	1						
		All	25 July 2023	13:00	26 July 2023		
Brookes Point	1						
		All	25 July 2023	13:00	26 July 2023		
ORIENTAL MINDORO	2						
Mansalay	1						
		Public	25 July 2023	12:00	26 July 2023	08:00	
Naujan	1						
		Public	27 July 2023	04:00	28 July 2023	08:00	
REGION 5	11						
CATANDUANES	11						
Province-Wide	11						
		Public	24 July 2023		25 July 2023		Memorandum no. 189, s. 2023
REGION 6	8						
NEGROS OCCIDENTAL	7						
Enrique B. Magalona (Saravia)	1						
		Public	25 July 2023		27 July 2023		EO 71 dtd 25 Jul 2023
Silay	1						
		Public	25 July 2023	12:00	27 July 2023	13:00	EO 7-25-25-36
		Public	27 July 2023	07:00	28 July 2023		EO no. 7-25-23-38
Murcia	1						
		Public	26 July 2023		27 July 2023		EO 23 s. 2023
Himamaylan	1						
		Public	26 July 2023		28 July 2023		EO 53 s. 2023
La Carlota	1						
		Public	25 July 2023	12:00	27 July 2023		EO 29 S 2023
Ilog	1						
		Public	26 July 2023		27 July 2023		EO-07-01 Series 2023
Candoni	1						

REGION PROVINCE CITY /MUNICIPALITY BARANGAY		TYPE	DATE OF SUSPENSION	TIME OF SUSPENSION	DATE RESUMED	TIME RESUMED	REMARKS
		Public	26 July 2023		28 July 2023		Office Memorandum No. 2023-011
ANTIQUE	1						
Belison	1						
		Public	25 July 2023		26 July 2023		EO to follow
REGION 8	5						
BILIRAN	3						
Naval	1						
		All	24 July 2023		25 July 2023		EO No. 52, s. 2023
Kawayan	1						
		All	24 July 2023		25 July 2023		EO No. 18, s. 2023
Cabucgayan	1						
			24 July 2023		25 July 2023		EO No. 27 s. 2023
SAMAR	2						
Catbalogan	1						
		Public	24 July 2023		25 July 2023		EO No. 07-009, s. 2023
Hinabangan	1						
		All	24 July 2023		25 July 2023		EO No. CPR-018 s. 2023
CAR	60						
ABRA	27						
Province-Wide	27						
		Public	26 July 2023	22:32	01 August 2023		PDRRMC issued Advisory no. 6. The suspension is extended to July 26, 2023
BENGUET	14						
Province-Wide	14						
		All	26 July 2023	05:00			
Baguio	1						
		All	25 July 2023	16:10			Executive order no. 96 & 97 s. 2023. The suspension is extended to July 26, 2023
Atok	1						
		Public	26 July 2023		28 July 2023	08:00	Government work suspended for 26 July 2023

REGION PROVINCE CITY /MUNICIPALITY BARANGAY		TYPE	DATE OF SUSPENSION	TIME OF SUSPENSION	DATE RESUMED	TIME RESUMED	REMARKS
Bokod	1						
		Public	26 July 2023				Government work suspended for 26 July 2023
Buguias	1						
		All	25 July 2023	19:45			Suspension is on July 26, 2023
Itogon	1						
		Public	26 July 2023		28 July 2023	05:00	Government work suspended for 26 July 2023
Tuba	1						
		All	26 July 2023		28 July 2023	05:00	Executive Order No. 054-07-2023
		Public	26 July 2023		28 July 2023	05:00	Government Work Suspended for 26 July 2023
Kabayan	1						
		Public	26 July 2023		28 July 2023	08:00	Government work suspended for 26 July 2023
Kapangan	1						
		Public	25 July 2023	21:56	28 July 2023	08:00	Government work suspended for 26 July 2023
Kibungan	1						
		Public	26 July 2023				Suspension of Work in Government Offices for 26 July 2023.
La Trinidad	1						
		Public	26 July 2023	00:26	28 July 2023		Executive order no. 32-2023
Mankayan	1						
		All	26 July 2023				
Sablan	1						
		Public	26 July 2023		28 July 0023	08:00	Government Work Suspended for 26 July 2023
Tublay	1						

REGION PROVINCE CITY /MUNICIPALITY BARANGAY		TYPE	DATE OF SUSPENSION	TIME OF SUSPENSION	DATE RESUMED	TIME RESUMED	REMARKS
		Public	26 July 2023		28 July 2023	08:00	Government Work Suspended for 26 July 2023
IFUGAO	1						
Hungduan	1						
		All	26 July 2023	07:00			Executive no. 49, s. 2023
KALINGA	8						
Tanudan	1						
		Public	25 July 2023	08:32	27 July 2023		Executive order no. 36, s. 2023
Province-Wide	8						
		All	25 July 2023	15:00	27 July 2023		Memorandum Order No. 290 series 2023. The suspension is extended to July 26, 2023.
MOUNTAIN PROVINCE	3						
Barlig	1						
		Public	26 July 2023		28 July 2023	07:00	
Sabangan	1						
		All	26 July 2023	05:57	28 July 2023		Executive Order No 2023-20
Bauko	1						
		Public	26 July 2023		28 July 2023		
APAYAO	7						
Province-Wide	7						
		All	25 July 2023		27 July 2023		
NCR	17						
NCR	17						
Province-Wide	17						
		Public	24 July 2023		25 July 2023		

DECLARATION OF STATE OF CALAMITY as of (August 11, 2023 08:00)

REGION PROVINCE CITY /MUNICIPALITY BARANGAY		TYPE	RESOLUTION NUMBER	RESOLUTION DATE	REMARKS
GRAND TOTAL	238				
REGION 1	64				
ILOCOS NORTE	23				
Province-Wide	23				
		Province	169-2023	27 July 2023	
LA UNION	2				
Luna	1				
		City/ Municipality	190	28 July 2023	
Bangar	1				
		City/ Municipality	2023-145	28 July 2023	
PANGASINAN	4				
Mangatarem	1				
		City/ Municipality	264-2023	31 July 2023	
Santa Barbara	1				
		City/ Municipality	2023-221	31 July 2023	
Binmaley	1				
		City/ Municipality	125	01 August 2023	
Lingayen	1				
		City/ Municipality	475	04 August 2023	
ILOCOS SUR	34				
Province-Wide	34				
		Province	0364	27 July 2023	
DAGUPAN	1				
Dagupan	1				
		City/ Municipality	8073-2023	28 July 2023	
REGION 2	29				
CAGAYAN	29				
Province-Wide	29				
		Province	2023-11-502	31 July 2023	
Sanchez-Mira					
		City/ Municipality	2023-132	27 July 2023	
Abulug					
		City/ Municipality	42-2023	27 July 2023	
Santa Praxedes					

REGION PROVINCE CITY /MUNICIPALITY BARANGAY		TYPE	RESOLUTION NUMBER	RESOLUTION DATE	REMARKS
		City/ Municipality	152-2023	27 July 2023	
Calayan					
		City/ Municipality	93 series 2023	28 July 2023	
Lal-lo					
		City/ Municipality	22 series 2023	27 July 2023	
REGION 3	61				
BATAAN	12				
Province-Wide	12				
		Province	Sanguniang Panlalawigan Resolution No. 321	29 July 2023	Resolution Declaring a state of calamity in the province of Bataan due to the effects of southwest monsoon (Habagat) Enhanced by Typhoon 'Egay' (DOKSURI)
BULACAN	24				
Province-Wide	24				
		Province	Kapasiyahan Blg. 579-T'2023	31 July 2023	Isang Kapasiyahang Nagdedeklara ng 'State of Calamity' sa Buong Lalawigan ng Bulacan Dahilan sa Epekto at Pinsala ng Bagyong Egay
Calumpit					
		City/ Municipality	Municipal Resolution No. 133-2023	29 July 2023	Resolution declaring the Municipality of Calumpit, Bulacan under the state of Calamity his 29th day of July 2023
Paombong					
		City/ Municipality	Paombong MDRRMC Resolution No. 04-2023	29 July 2023	Resolution Declaring State of Calamity in the Municipality of Paombong due to Typhoon Egay, Habagat, Dam Release and High Tide
Pulilan					
		City/ Municipality	Kapasiyahan Blg. 11-156-2023	30 July 2023	Kapasiyahan na nagpapahayag na ang buong Bayan ng Pulilan, Bulacan ay sumailalim sa 'Statement of Calamity' dulot ng Bagyong Egay at pinalikas na Hanging Habagat
Hagonoy					

REGION PROVINCE CITY /MUNICIPALITY BARANGAY		TYPE	RESOLUTION NUMBER	RESOLUTION DATE	REMARKS
		City/ Municipality	SB Resolution Blg. 2023-87	30 July 2023	Kapasiyahan na Nagsasailalim sa 'State of Calamity' sa Bayan ng Hagonoy, Bulacan dahil sa Malawakang Pagbaha Dulot ng Bagyong Egay na Pinataas oa ng Tubig Kalakhan; waiting for copy of the resolution
Marilao					
		City/ Municipality	Resolution no. 118 Series of 2023	29 July 2023	Resolution Declaring a state of calamity in the municipality of Marilao, Province of Bulacan, and for other purposes
San Ildefonso					
		City/ Municipality	Municipal resolution No. 2023-222	30 July 2023	A Resolution Declaring the Municipality of San Ildefonso, Bulacan, Under a State of Calamity due to the Impact of Typhoon Egay (Doksuri) and Southwest Monsoon (Habagat)
NUEVA ECIJA	1				
Zaragoza	1				
		City/ Municipality	Resolution No. 92 S-2023	29 July 2023	Resolution Declaring the Entire Municipality of Zaragoza, Nueva Ecija Under State of Calamity due to Floodings Brought by Typhoon Egay and Authorizing the Local Chief Executive (LCE) to Release Fund from the Municipality's Calamity Fund for Immediate Relief and Other Disaster Operations
PAMPANGA	21				
Province-Wide	21				
		Province	Resolution No. 8058	31 July 2023	A Resolution Declaring the Province of Pampanga under a State of Calamity due to the effects of the Southwest Monsoon enhanced by tropical cyclones Egay and Falcon
Macabebe					
		City/ Municipality	Resolution No. 188 s. 2023	29 July 2023	A Resolution declaring the Municipality of Macabebe under the State of Calamity brought about by the onslaught of Typhoon Dodong, Super Typhoon Egay and by the continuous downpour of Heavy Monsoon Rains

REGION PROVINCE CITY /MUNICIPALITY BARANGAY		TYPE	RESOLUTION NUMBER	RESOLUTION DATE	REMARKS
Masantol					
		City/ Municipality	Resolution No. 2023-098	31 July 2023	A Resolution declaring the Municipality of Masantol, Pampanga under the State of Calamity brought about by the onslaught of Typhoon Dodong & Super Typhoon Egay
Minalin					
		City/ Municipality	Resolution No. 182 s. 2023	29 July 2023	Resolution declaring the Municipality of Minalin, Pampanga under the state of Calamity his 29th day of July 2023
San Luis					
		City/ Municipality	Resolution No. 66 s. 2023	29 July 2023	A Resolution declaring the Municipality of San Luis, Pampanga under the State of Calamity due to Tropical Storm Dodong, Super Typhoon Egay and Current Southwest Monsoon Habagat
San Simon					
		City/ Municipality	Resolution No. '23-040	29 July 2023	A Resolution declaring State of Calamity in the Municipality of San Simon, Pampanga due to the effects of Typhoon Egay and Southwest Monsoon and the possible impact of Tropical Depression Falcon
Santo Tomas					
		City/ Municipality	Resolution No. 146-2023	30 July 2023	Declaring a State of Calamity in the Municipality of Sto. Tomas, Pampanga due to the damages caused by incessant rains brought by the onslaught of Typhoon Egay and Falcon prolonged by Southwest Monsoon or Habagat
TARLAC	3				
Camiling	1				
		City/ Municipality	Resolution No. 147 Series of 2023	29 July 2023	Resolution declaring a state of Calamity in the Municipality of Camiling, Tarlac this 29th day of July 2023
Moncada	1				

REGION PROVINCE CITY /MUNICIPALITY BARANGAY		TYPE	RESOLUTION NUMBER	RESOLUTION DATE	REMARKS
		City/ Municipality	Resolution No. 83, Series of 2023	07 August 2023	Resolution declaring the Municipality of of Moncada, Tarlac Under a State of Calamity due to the aftermath and damages brought by Typhoon Egay, Southwest Monsoon (Habagat), and Typhoon Falcon
Paniqui	1				
		City/ Municipality	Resolution No. 085 Series of 2023	01 August 2023	Resolution declaring the Municipality of Paniqui under a State of Calamity
CALABARZON	23				
CAVITE	23				
Province-Wide	23				
		Province	2639-2023	27 July 2023	
MIMAROPA	2				
OCCIDENTAL MINDORO	2				
Sablayan	1				
		City/ Municipality	Resolution No. 2023-GGM186	26 July 2023	
Santa Cruz	1				
		City/ Municipality	Resolution No. 2023-088	31 July 2023	
CAR	59				
ABRA	27				
Province-Wide	27				
		Province	143	28 July 2023	
APAYAO	7				
Province-Wide	7				
		Province	110	29 July 2023	
MOUNTAIN PROVINCE	10				
Province-Wide	10				
		Province	2023-360	28 July 2023	
BENGUET	14				
Province-Wide	14				
		Province	2023-688	02 August 2023	
IFUGAO	1				
Tinoc	1				
		City/ Municipality	2023-267	31 July 2023	

PRE-EMPTIVE EVACUATION as of (August 11, 2023 08:00)

REGION PROVINCE CITY /MUNICIPALITY BARANGAY		FAMILIES	MALE	FEMALE	TOTAL	REMARKS
GRAND TOTAL	106	3,480	0	0	17,349	
REGION 1	48	910	0	0	2,951	
LA UNION	9	258	0	0	766	
Agoo	1	3	0	0	12	
San Nicolas West, Sta. Barbara, Sta. Rita Central		3	0	0	12	
Bangar	1	202	0	0	554	
Nagsabaran, Luzong Norte, Mindoro		202	0	0	554	
Bauang	1	17	0	0	58	
PNW, Payocpoc Sur, Pudoc, Pugo, Santiago, Urayong, Disso-or, Parian Este		17	0	0	58	
Burgos	1	1	0	0	4	
Dalacdac		1	0	0	4	
Caba	1	11	0	0	28	
Santiago Norte		11	0	0	28	
Naguillan	1	10	0	0	42	
Al-Alinao Norte, Bariquir, Dallipaoen, Gusing Sur, San Antonio		10	0	0	42	
Pugo	1	2	0	0	7	
Ambalite		2	0	0	7	
Rosario	1	1	0	0	5	
Rabon		1	0	0	5	
San Fernando City	1	11	0	0	56	
Carlattan, Ilocanos Sur, San Agustin		11	0	0	56	
ILOCOS NORTE	7	190	0	0	589	
Adams	1	2	0	0	6	
Adams		2	0	0	6	RURAL HEALTH UNIT
Bacarra	1	20	0	0	58	
Natba , Casilian		20	0	0	58	Bacarra Evacuation Center
Badoc	1	18	0	0	84	

REGION PROVINCE CITY /MUNICIPALITY BARANGAY		FAMILIES	MALE	FEMALE	TOTAL	REMARKS
LACUBEN		18	0	0	84	MUNICIPAL HALL ANNEX
Bangui	1	8	0	0	39	
LANAO		8	0	0	39	BRGY LANAO- BRGYHALL
Banna	1	27	0	0	106	
BUGASI, BARBARANGAY, MACAYEPYEP		27	0	0	106	BUGASI ELEMENTARY SCHOOL AND BRGY. HALL, BARBARANGAY ELEM. SCHOOL AND REGIONAL EVACUATION CENTER, MACAYEPYEP ELEM SCHOOL
Batac City	1	8	0	0	20	
RICARTE		8	0	0	20	CITY HALL EVACUATION CENTER
Pagudpud	1	107	0	0	276	
CAPARISPISAN, PASALENG, PANCIAN, BURAYOC		107	0	0	276	NLREC EVACUATION CENTER, PASALENG ELEM. SCHOOL AND PASALENG NATIONAL HS, PANCIAN ELEM. SCHOOL
ILOCOS SUR	32	462	0	0	1,596	
Sto. Domingo	1	6	0	0	12	
Paras		6	0	0	12	
Sigay	2	1	0	0	13	
San Ramon		0	0	0	10	Flash flood prone areas, 5 persons inside evac, and 5 persons outside evacuation, Relief goods distributed to affected families
Abaccan		1	0	0	3	Laborers were evacuated at BHS Abaccan
Burgos	1	26	0	0	59	
Mapanit		26	0	0	59	26 families with 59 individuals inside the Bessang evacuation center and 3 families with 8 individuals outside the evacuation center. Due to the presence of tension cracks at the mountain.
Candon City	1	1	0	0	4	
Calumbuyan		1	0	0	4	
Santa Lucia	8	266	0	0	968	

REGION PROVINCE CITY /MUNICIPALITY BARANGAY		FAMILIES	MALE	FEMALE	TOTAL	REMARKS
Ayusan		14	0	0	51	14 families with 51 individuals inside the Municipal Building, Chapel and Day Care Center and 23 families with 91 individuals outside the evacuation center.
Bani		92	0	0	377	92 families with 35 individuals inside the Barangay Hall.
Bao-as		32	0	0	126	9 families with 35 individuals inside the Old Municipal Building, Barangay Hall and 23 families with 91 individuals outside the evacuation center.
Barangobong		5	0	0	13	5 families with 13 individuals outside the evacuation center.
Cabaritan		29	0	0	104	4 families with 13 individuals inside the Barangay Hall and 25 families with 91 individuals outside the evacuation center.
Catayagan		70	0	0	210	70 families with 210 individuals outside the evacuation center.
Namatican		22	0	0	82	22 families with 82 individuals outside the evacuation center.
Nangalisan		2	0	0	5	2 families with 5 individuals inside the Old Municipal Building.
Sta Lucia	4	55	0	0	222	
Paoc Norte		14	0	0	55	14 families with 55 individuals inside the Chapel and Day Care Center.
Paratong		8	0	0	30	7 families with 26 individuals inside the Old Municipal Building and 1 family with 4 individuals outside the evacuation center.
Quinabalayangan		13	0	0	40	1 family with 4 individuals inside the Old Municipal Building and 12 families with 36 individuals outside the evacuation center.

REGION PROVINCE CITY /MUNICIPALITY BARANGAY		FAMILIES	MALE	FEMALE	TOTAL	REMARKS
Vical		20	0	0	97	20 families with 97 individuals
Sta Cruz	15	107	0	0	318	
Babayoan		3	0	0	13	3 families with 13 individuals
Bacsayan		2	0	0	5	2 families with 5 individuals
Besalan		7	0	0	24	7 families with 24 individuals
Casilagan		1	0	0	3	1 family with 3 individuals
Poblacion		2	0	0	7	2 families with 7 individuals
Pidpid		2	0	0	6	2 families with 6 individuals
Pilar		1	0	0	6	1 family with 6 individuals
Pinipin		11	0	0	31	11 families with 31 individuals
Quinsoriano		5	0	0	17	5 families with 17 individuals
Sagat		2	0	0	6	2 families with 6 individuals
Saoat		37	0	0	89	37 families with 89 individuals
Sevilla		4	0	0	14	4 families with 14 individuals inside Barangay Hall at 6:17 PM July 26, 2023
Villa Garcia		1	0	0	6	1 family with 6 individuals at 12:01 AM July 26, 2023
Pantar Villa Hermosa		26	0	0	80	26 families with 80 individuals inside the Pantar Evacuation Center at 03:30 AM July 26, 2023
Sta Cruz Sports Complex		3	0	0	11	3 families with 11 individuals all is from Pantar, Villa Hermosa inside the Sta Cruz Sports Complex
REGION 2	19	198	0	0	752	
CAGAYAN	10	65	0	0	249	
Alcala	2	6	0	0	15	
Damurog		5	0	0	14	Alcala East Evacuation Center
Damurog		1	0	0	1	Outside Evacuation
Aparri	1	2	0	0	3	
Bisagu		2	0	0	3	Bisagu Day Care Center
Buguey	1	27	0	0	115	

REGION PROVINCE CITY /MUNICIPALITY BARANGAY		FAMILIES	MALE	FEMALE	TOTAL	REMARKS
Centro (Pob.)		27	0	0	115	Municipal Gymnasium, Centro, Buguey
Lal-lo	3	7	0	0	23	
Centro (Pob.)		3	0	0	9	LNHS-main
Cullit		1	0	0	2	Old BNC
Dagupan		3	0	0	12	Barangay Hall
Santa Ana	3	23	0	0	93	
Casambalangan (Port Irene)		1	0	0	6	Brgy. Casambalangan Evacuation Center
Palawig		21	0	0	86	Brgy. Palawig Evacuation Center
Visitacion (Pob.)		1	0	0	1	Outside EC
ISABELA	9	133	0	0	503	
Divilacan	5	37	0	0	154	
Bicobian		1	0	0	7	7th Day Adventist Church
Dilakit		5	0	0	14	Dilakit Evacuation Center
Dimapnat		16	0	0	74	Dimapnat Multi- Purpose Barangay Hall
Dimapula (Pob.)		8	0	0	40	Dimapula Multi- Purpose Hall
Dipudo		7	0	0	19	Dipudo Evacuation Center
Maconacon	2	8	0	0	22	
Aplaya		1	0	0	1	Maconacon National High School
Malasin		7	0	0	21	Maconacon National High School
Palanan	2	88	0	0	327	
Diddadungan		1	0	0	2	Barangay Hall
San Isidro		87	0	0	325	Barangay Hall
REGION 3	5	79	0	0	263	
AURORA	1	7	0	0	29	
Dipaculao	1	7	0	0	29	
1		7	0	0	29	
BULACAN	1	31	0	0	102	
Calumpit	1	31	0	0	102	
3		31	0	0	102	
NUEVA ECIJA	1	1	0	0	6	

REGION PROVINCE CITY /MUNICIPALITY BARANGAY		FAMILIES	MALE	FEMALE	TOTAL	REMARKS
Rizal	1	1	0	0	6	
1		1	0	0	6	
PAMPANGA	1	10	0	0	20	
Macabebe	1	10	0	0	20	
1		10	0	0	20	
ZAMBALES	1	30	0	0	106	
Candelaria	1	30	0	0	106	
1		30	0	0	106	
CALABARZON	9	81	0	0	189	
CAVITE	5	33	0	0	108	
Tanza	4	31	0	0	102	
Amaya III		5	0	0	20	
Amaya V		6	0	0	15	
Amaya VII		3	0	0	8	
Sanja Maor		17	0	0	59	
Naic	1	2	0	0	6	
Sapa		2	0	0	6	
LAGUNA	1	14	0	0	65	
San Pedro	1	14	0	0	65	
Estrella		14	0	0	65	
BATANGAS	2	30	0	0	0	
Lian	2	30	0	0	0	
Bungahan		20	0	0	0	
Lumaniag		10	0	0	0	
RIZAL	1	4	0	0	16	
Morong	1	4	0	0	16	
San Guillermo		4	0	0	16	
MIMAROPA	12	1,807	0	0	5,992	
ORIENTAL MINDORO	1	10	0	0	53	
Bulalacao (San Pedro)	1	10	0	0	53	
		10	0	0	53	
PALAWAN	3	119	0	0	433	
Roxas	1	15	0	0	54	
		15	0	0	54	

REGION PROVINCE CITY / MUNICIPALITY BARANGAY		FAMILIES	MALE	FEMALE	TOTAL	REMARKS
San Vicente	1	103	0	0	375	
		103	0	0	375	
El Nido (Bacuit)	1	1	0	0	4	
		1	0	0	4	
OCCIDENTAL MINDORO	8	1,678	0	0	5,506	
Abra de Ilog	1	14	0	0	45	
		14	0	0	45	
Calintaan	1	204	0	0	543	
		204	0	0	543	
Magsaysay	1	151	0	0	466	
		151	0	0	466	
Mamburao	1	32	0	0	130	
		32	0	0	130	
Rizal	1	140	0	0	567	
		140	0	0	567	
Sablayan	1	851	0	0	2,554	
		851	0	0	2,554	
San Jose	1	251	0	0	1,066	
		251	0	0	1,066	
Santa Cruz	1	35	0	0	135	
		35	0	0	135	
REGION 6	13	405	0	0	7,202	
GUIMARAS	1	4	0	0	121	
Sibunag	1	4	0	0	121	
		4	0	0	121	Total number of evacyees (Pre, During After Landfall)
ILOILO	4	12	0	0	202	
Iloilo City	1	5	0	0	70	
		5	0	0	70	Total number of evacyees (Pre, During After Landfall)
Miagao	1	7	0	0	52	
		7	0	0	52	Total number of evacyees (Pre, During After Landfall)
Maasin	1	0	0	0	51	

REGION PROVINCE CITY /MUNICIPALITY BARANGAY		FAMILIES	MALE	FEMALE	TOTAL	REMARKS
		0	0	0	51	Total number of evacuees (Pre, During After Landfall)
Leganes	1	0	0	0	29	
		0	0	0	29	Total number of evacuees (Pre, During After Landfall)
NEGROS OCCIDENTAL	8	389	0	0	6,879	
Bacolod	1	0	0	0	4,638	
		0	0	0	4,638	Total number of evacuees (Pre, During After Landfall)
Bago	1	51	0	0	201	
		51	0	0	201	Total number of evacuees (Pre, During After Landfall)
Salvador Benedicto	1	258	0	0	1,075	
		258	0	0	1,075	Total number of evacuees (Pre, During After Landfall)
Hinoba-an (Asia)	1	14	0	0	50	
		14	0	0	50	Total number of evacuees (Pre, During After Landfall)
Pontevedra	1	66	0	0	258	
		66	0	0	258	Total number of evacuees (Pre, During After Landfall)
Pulupandan	1	0	0	0	394	
		0	0	0	394	Total number of evacuees (Pre, During After Landfall)
Silay	1	0	0	0	240	
		0	0	0	240	Total number of evacuees (Pre, During After Landfall)
Sipalay	1	0	0	0	23	
		0	0	0	23	Total number of evacuees (Pre, During After Landfall)

PRE-EMPTIVE EVACUATION (ANIMALS) as of (August 11, 2023 08:00)

REGION PROVINCE CITY /MUNICIPALITY BARANGAY		CLASSIFICATION	TYPE	QUANTITY (No. of heads)	REMARKS
GRAND TOTAL	2			37	

REGION PROVINCE CITY /MUNICIPALITY BARANGAY		CLASSIFICATION	TYPE	QUANTITY (No. of heads)	REMARKS
REGION 1	2			37	
ILOCOS SUR	2			37	
Sugpon	2			37	
Balbalayang		Livestock	cow	21	Evacuated farm animals near Amburayan and Gayaman river to areas not susceptible to flooding and landslides.
Balbalayang		Livestock	goat	16	Evacuated farm animals near Amburayan and Gayaman river to areas not susceptible to flooding and landslides.

ASSISTANCE PROVIDED as of (August 11, 2023 08:00)

REGION PROVINCE CITY /MUNICIPALITY BARANGAY		SOURCE	QUANTITY	UNIT	TYPE	PARTICULARS	COST(PHP)
GRAND TOTAL	831						544,060,030.05
REGION 1	153						168,352,948.24
ILOCOS NORTE	25						41,735,956.52
No breakdown	6						37,454,985.48
Province of Ilocos Norte		DSWD	25000		Family Food Packs (FFPs)	FOOD ITEMS	16,273,666.48
Province of Ilocos Norte		DSWD	7		FAMILY KITS	NON-FOOD ITEMS	17,200
Province of Ilocos Norte		DSWD	7		HYGIENE KITS	NON-FOOD ITEMS	10,314.5
Province of Ilocos Norte		DSWD	7		SLEEPING KITS	NON-FOOD ITEMS	7,865.5
Province of Ilocos Norte		DSWD	7		KITCHEN KITS	NON-FOOD ITEMS	9,579
		LGU	0		NOT SPECIFIED	VARIOUS	21,136,360
ADAMS	1						731,912
		DSWD	890		Family Food Packs (FFPs)	FOOD ITEMS	731,912
BACARRA	1						16,240
		LGU	0		NOT SPECIFIED	VARIOUS	16,240
BANGUI	1						21,036
		LGU	0		NOT SPECIFIED	VARIOUS	21,036
BANNA	1						3,700

REGION PROVINCE CITY /MUNICIPALITY BARANGAY		SOURCE	QUANTITY	UNIT	TYPE	PARTICULARS	COST(PHP)
		LGU	0		NOT SPECIFIED	VARIOUS	3,700
BURGOS	1						255,324
		DSWD	300		Family Food Packs (FFPs)	FOOD ITEMS	255,324
CARASI	1						600
		LGU	0		NOT SPECIFIED	VARIOUS	600
DINGRAS	5						1,191,567.04
		DSWD	1000		Family Food Packs (FFPs)	FOOD ITEMS	846,267.04
		DSWD	50		FAMILY KITS	NON-FOOD ITEMS	126,000
		DSWD	50		HYGIENE KITS	NON-FOOD ITEMS	73,675
		DSWD	50		SLEEPING KITS	NON-FOOD ITEMS	63,500
		DSWD	50		KITCHEN KITS	NON-FOOD ITEMS	82,125
LAOAG CITY	2						476,942
		DSWD	1000		Family Food Packs (FFPs)	FOOD ITEMS	450,000
		LGU	0		NOT SPECIFIED	VARIOUS	26,942
MARCOS	2						1,070,420
		DSWD	1323		Family Food Packs (FFPs)	FOOD ITEMS	952,560
		LGU	0		NOT SPECIFIED	VARIOUS	117,860
NUEVA ERA	1						1,250
		LGU	0		NOT SPECIFIED	VARIOUS	1,250
PASUQUIN	1						374,800
		LGU	0		NOT SPECIFIED	VARIOUS	374,800
PINILI	1						136,680
		LGU	0		NOT SPECIFIED	VARIOUS	136,680
SOLSONA	1						500
		LGU	0		NOT SPECIFIED	VARIOUS	500
ILOCOS SUR	53						77,655,314.57
No breakdown	6						39,062,552.16
Province of Ilocos Sur		DSWD	10328		Family Food Packs (FFPs)	FOOD ITEMS	6,448,600
Province of Ilocos Sur		DSWD	1000		Family Kit	NON-FOOD ITEMS	2,658,000
Province of Ilocos Sur		DSWD	1944		HYGIENE KITS	NON-FOOD ITEMS	2,511,292

REGION PROVINCE CITY /MUNICIPALITY BARANGAY		SOURCE	QUANTITY	UNIT	TYPE	PARTICULARS	COST(PHP)
Province of Ilocos Sur		DSWD	1040		SLEEPING KITS	NON-FOOD ITEMS	1,350,310
1st District		DSWD	31900		Family Food Packs (FFPs)	FOOD ITEMS	22,301,993.56
2nd District		DSWD	5000		Family Food Packs (FFPs)	FOOD ITEMS	3,792,356.6
BURGOS	1						26,354.96
		DSWD	31		Family Food Packs (FFPs)	FOOD ITEMS	26,354.96
CAOAYAN	2						5,263,016
		DSWD	7279		Family Food Packs (FFPs)	FOOD ITEMS	5,222,866
		DSWD	11		LAMINATED SACKS	NON-FOOD ITEMS	40,150
CERVANTES	1						918,000
		DSWD	1800		Family Food Packs (FFPs)	FOOD ITEMS	918,000
CITY OF VIGAN	6						5,001,012.34
		DSWD	3800		Family Food Packs (FFPs)	FOOD ITEMS	2,503,578.84
		DSWD	500		BOTTLED WATER		32,500
		DSWD	100		FAMILY TENTS	NON-FOOD ITEMS	1,966,500
		DSWD	171		SLEEPING KITS	NON-FOOD ITEMS	217,170
		DSWD	171		KITCHEN KITS	NON-FOOD ITEMS	278,887.5
		LGU	0		NOT SPECIFIED	VARIOUS	2,376
NARVACAN	7						8,239,953.97
		DSWD	4617		Family Food Packs (FFPs)	FOOD ITEMS	3,664,868.72
		DSWD	570		FAMILY KITS	NON-FOOD ITEMS	1,662,105
		DSWD	570		HYGIENE KITS	NON-FOOD ITEMS	846,387.5
		DSWD	570		SLEEPING KITS	NON-FOOD ITEMS	702,897.75
		DSWD	570		KITCHEN KITS	NON-FOOD ITEMS	927,195
		DSWD	10		LAMINATED SACKS	NON-FOOD ITEMS	36,500
		LGU	0		NOT SPECIFIED	VARIOUS	400,000
SAN EMILIO	3						617,016
		DSWD	796		Family Food Packs (FFPs)	FOOD ITEMS	573,120
		DSWD	16		HYGIENE KITS	NON-FOOD ITEMS	23,576

REGION PROVINCE CITY /MUNICIPALITY BARANGAY		SOURCE	QUANTITY	UNIT	TYPE	PARTICULARS	COST(PHP)
		DSWD	16		SLEEPING KITS	NON-FOOD ITEMS	20,320
SAN ESTEBAN	5						404,311.68
		DSWD	48		Family Food Packs (FFPs)	FOOD ITEMS	40,807.68
		DSWD	48		FAMILY KITS	NON-FOOD ITEMS	152,880
		DSWD	48		HYGIENE KITS	NON-FOOD ITEMS	71,904
		DSWD	48		SLEEPING KITS	NON-FOOD ITEMS	60,960
		DSWD	48		KITCHEN KITS	NON-FOOD ITEMS	77,760
SAN VICENTE	1						87,120
		DSWD	121		Family Food Packs (FFPs)	FOOD ITEMS	87,120
SANTA	5						2,410,505.7
		DSWD	1335		Family Food Packs (FFPs)	FOOD ITEMS	1,054,295.7
		DSWD	220		FAMILY TENTS	NON-FOOD ITEMS	543,400
		DSWD	220		HYGIENE KITS	NON-FOOD ITEMS	324,170
		DSWD	150		SLEEPING KITS	NON-FOOD ITEMS	190,500
		DSWD	220		KITCHEN KITS	NON-FOOD ITEMS	298,140
SANTA CATALINA	1						115,920
		DSWD	161		Family Food Packs (FFPs)	FOOD ITEMS	115,920
SANTA LUCIA	6						5,590,019.24
		DSWD	1759		Family Food Packs (FFPs)	FOOD ITEMS	1,352,075.24
		DSWD	408		FAMILY TENTS	NON-FOOD ITEMS	1,299,480
		DSWD	408		HYGIENE KITS	NON-FOOD ITEMS	611,184
		DSWD	408		SLEEPING KITS	NON-FOOD ITEMS	518,160
		DSWD	408		MODULAR TENTS	NON-FOOD ITEMS	1,791,120
		LGU	0		NOT SPECIFIED	VARIOUS	18,000
SANTA MARIA	1						1,280,000
		DSWD	2500		Family Food Packs (FFPs)	FOOD ITEMS	1,280,000
SANTIAGO	1						170,216
		DSWD	200		Family Food Packs (FFPs)	FOOD ITEMS	170,216
SIGAY	1						644

REGION PROVINCE CITY /MUNICIPALITY BARANGAY		SOURCE	QUANTITY	UNIT	TYPE	PARTICULARS	COST(PHP)
		LGU	0		NOT SPECIFIED	VARIOUS	644
SUGPON	1						1,320,496.2
		DSWD	1710		Family Food Packs (FFPs)	FOOD ITEMS	1,320,496.2
TAGUDIN	1						88,512.32
		DSWD	104		Family Food Packs (FFPs)	FOOD ITEMS	88,512.32
Caoayan	3						6,187,744
		DSWD	1000		Family Kit	NON-FOOD ITEMS	2,758,000
		DSWD	1638		Hygiene kit	NON-FOOD ITEMS	2,109,744
		DSWD	1000		Sleeping Kit	NON-FOOD ITEMS	1,320,000
Sigay	1						871,920
		DSWD	1211		Family Food Pack	FOOD ITEMS	871,920
LA UNION	29						20,668,441.68
No breakdown	3						10,487,642
PROVINCE OF LA UNION		DSWD	10600		Family Food Packs (FFPs)	FOOD ITEMS	7,665,092
1st District		DSWD	3000		Family Food Packs (FFPs)	FOOD ITEMS	2,186,550
2nd District		DSWD	1000		Family Food Packs (FFPs)	FOOD ITEMS	636,000
AGOO	1						64,800
		LGU	0		NOT SPECIFIED	VARIOUS	64,800
ARINGAY	1						167,700
		LGU	0		NOT SPECIFIED	VARIOUS	167,700
BACNOTAN	1						14,000
		LGU	0		NOT SPECIFIED	VARIOUS	14,000
BALAOAN	1						946,100
		LGU	0		NOT SPECIFIED	VARIOUS	946,100
BANGAR	4						2,173,558.6
		DSWD	1500		Family Food Packs (FFPs)	FOOD ITEMS	1,126,650
		LGU	0		NOT SPECIFIED	VARIOUS	975,194
		NGOs	0		NOT SPECIFIED	VARIOUS	50,773.1
		Others	0		NOT SPECIFIED	VARIOUS	20,941.5

REGION PROVINCE CITY /MUNICIPALITY BARANGAY		SOURCE	QUANTITY	UNIT	TYPE	PARTICULARS	COST(PHP)
BAUANG	2						359,942.5
		DSWD	350		Family Food Packs (FFPs)	FOOD ITEMS	234,272.5
		LGU	0		NOT SPECIFIED	VARIOUS	125,670
BURGOS	6						79,055.8
		DSWD	28		Family Food Packs (FFPs)	FOOD ITEMS	18,741.8
		DSWD	6		FAMILY TENTS	NON-FOOD ITEMS	19,110
		DSWD	6		HYGIENE KITS	NON-FOOD ITEMS	8,841
		DSWD	6		SLEEPING KITS	NON-FOOD ITEMS	8,508
		DSWD	6		KITCHEN KITS	NON-FOOD ITEMS	9,855
		LGU	0		NOT SPECIFIED	VARIOUS	14,000
CITY OF SAN FERNANDO	1						56,388
		LGU	0		NOT SPECIFIED	VARIOUS	56,388
LUNA	3						6,241,734.78
		DSWD	5712		Family Food Packs (FFPs)	FOOD ITEMS	3,913,812
		DSWD	50		SLEEPING KITS	NON-FOOD ITEMS	63,500
		LGU	0		NOT SPECIFIED	VARIOUS	2,264,422.78
PUGO	1						2,100
		LGU	0		NOT SPECIFIED	VARIOUS	2,100
ROSARIO	1						4,400
		LGU	0		NOT SPECIFIED	VARIOUS	4,400
SAN GABRIEL	1						1,220
		LGU	0		NOT SPECIFIED	VARIOUS	1,220
SAN JUAN	1						40,500
		LGU	0		NOT SPECIFIED	VARIOUS	40,500
STO. TOMAS	1						12,500
		LGU	0		NOT SPECIFIED	VARIOUS	12,500
SUDIPEN	1						16,800
		LGU	0		NOT SPECIFIED	VARIOUS	16,800
PANGASINAN	44						25,272,614.59
No breakdown	3						14,488,835.24
PROVINCE OF PANGASINAN		DSWD	15000		Family Food Packs (FFPs)	FOOD ITEMS	9,286,980

REGION PROVINCE CITY /MUNICIPALITY BARANGAY		SOURCE	QUANTITY	UNIT	TYPE	PARTICULARS	COST(PHP)
3RD DISTRICT		DSWD	1000		Family Food Packs (FFPs)	FOOD ITEMS	766,855.24
4TH DISTRICT		DSWD	8000		Family Food Packs (FFPs)	FOOD ITEMS	4,435,000
ALAMINOS	1						10,350
		LGU	0		NOT SPECIFIED	VARIOUS	10,350
ALCALA	4						324,906.2
		DSWD	109		Family Food Packs (FFPs)	FOOD ITEMS	88,406.2
		LGU	0		NOT SPECIFIED	VARIOUS	15,000
		NGOs	0		NOT SPECIFIED	VARIOUS	15,000
		Others	0		NOT SPECIFIED	VARIOUS	206,500
ANDA	1						1,350
		LGU	0		NOT SPECIFIED	VARIOUS	1,350
BALUNGAO	1						115,192
		LGU	0		NOT SPECIFIED	VARIOUS	115,192
BANI	1						429,840
		DSWD	597		Family Food Packs (FFPs)	FOOD ITEMS	429,840
BASISTA	1						15,940
		LGU	0		NOT SPECIFIED	VARIOUS	15,940
BAUTISTA	1						720,000
		DSWD	1000		Family Food Packs (FFPs)	FOOD ITEMS	720,000
BINALONAN	1						600
		LGU	0		NOT SPECIFIED	VARIOUS	600
BUGALLON	1						1,080,000
		DSWD	1500		Family Food Packs (FFPs)	FOOD ITEMS	1,080,000
CALASIAO	6						2,974,897.5
		DSWD	3500		Family Food Packs (FFPs)	FOOD ITEMS	2,780,780
		DSWD	25		FAMILY TENTS	NON-FOOD ITEMS	79,625
		DSWD	25		HYGIENE KITS	NON-FOOD ITEMS	37,450
		DSWD	25		SLEEPING KITS	NON-FOOD ITEMS	35,450
		DSWD	25		KITCHEN KITS	NON-FOOD ITEMS	41,062.5

REGION PROVINCE CITY /MUNICIPALITY BARANGAY		SOURCE	QUANTITY	UNIT	TYPE	PARTICULARS	COST(PHP)
		LGU	0		NOT SPECIFIED	VARIOUS	530
LABRADOR	1						1,845
		LGU	0		NOT SPECIFIED	VARIOUS	1,845
LAOAC	1						2,320
		LGU	0		NOT SPECIFIED	VARIOUS	2,320
LINGAYEN	1						132,530.65
		LGU	0		NOT SPECIFIED	VARIOUS	132,530.65
MALASIQUE	1						27,420
		LGU	0		NOT SPECIFIED	VARIOUS	27,420
MANAOAG	1						2,000
		LGU	0		NOT SPECIFIED	VARIOUS	2,000
MANGALDAN	2						486,750
		DSWD	350		Family Food Packs (FFPs)	FOOD ITEMS	252,000
		LGU	0		NOT SPECIFIED	VARIOUS	234,750
MANGATAREM	2						1,251,840
		DSWD	80		Family Food Packs (FFPs)	FOOD ITEMS	57,600
		LGU	0		NOT SPECIFIED	VARIOUS	1,194,240
MAPANDAN	1						425,540
		DSWD	500		Family Food Packs (FFPs)	FOOD ITEMS	425,540
ROSALES	1						407,856
		LGU	0		NOT SPECIFIED	VARIOUS	407,856
SAN FABIAN	1						360,000
		DSWD	500		Family Food Packs (FFPs)	FOOD ITEMS	360,000
SAN MANUEL	1						1,668
		LGU	0		NOT SPECIFIED	VARIOUS	1,668
SAN QUINTIN	1						58,000
		LGU	0		NOT SPECIFIED	VARIOUS	58,000
STA. BARBARA	1						807,707
		DSWD	1000		Family Food Packs (FFPs)	FOOD ITEMS	807,707
STA. MARIA	1						5,500

REGION PROVINCE CITY /MUNICIPALITY BARANGAY		SOURCE	QUANTITY	UNIT	TYPE	PARTICULARS	COST(PHP)
		LGU	0		NOT SPECIFIED	VARIOUS	5,500
URBIZONDO	1						144,000
		DSWD	200		Family Food Packs (FFPs)	FOOD ITEMS	144,000
URDANETA CITY	2						308,000
		DSWD	100		Family Food Packs (FFPs)	FOOD ITEMS	72,000
		LGU	0		NOT SPECIFIED	VARIOUS	236,000
VILLASIS	1						38,850
		LGU	0		NOT SPECIFIED	VARIOUS	38,850
Alcala	3						648,877
		DSWD	109		Family Kit	NON-FOOD ITEMS	347,165
		DSWD	109		Hygiene kit	NON-FOOD ITEMS	163,282
		DSWD	109		Sleeping kit	NON-FOOD ITEMS	138,430
DAGUPAN	2						3,020,620.88
Dagupan	2						3,020,620.88
		DSWD	4020		Family Food Packs (FFPs)	FOOD ITEMS	3,001,620.88
		LGU	0		NOT SPECIFIED	VARIOUS	19,000
REGION 2	98						28,475,519.03
BATANES	2						10,847.58
ITBAYAT	1						6,144
		DSWD	12	box	Family Food Pack		6,144
MAHATAO	1						4,703.58
		DSWD	6	box	Family Food Pack		4,703.58
CAGAYAN	88						28,022,421.12
ABULUG	2						2,467,248.5
		DSWD	2550	box	Family Food Pack		1,967,248.5
		DSWD	50		AICS	Financial Assistance	500,000
ALLACAPAN	2						897,030.06
		DSWD	574	box	Family Food Pack		397,030.06
		DSWD	50		AICS	Financial Assistance	500,000
AMULUNG	1						2,160
		DSWD	3	box	Family Food Pack		2,160

REGION PROVINCE CITY /MUNICIPALITY BARANGAY		SOURCE	QUANTITY	UNIT	TYPE	PARTICULARS	COST(PHP)
ALCALA	3						771,894.8
		DSWD	28	piece	Others	Bottled Water	2,494.8
		DSWD	1000	box	Family Food Pack		553,400
		DSWD	300	box	Family Food Pack		216,000
APARRI	6						2,882,815.9
		DSWD	7	kit	Family Kit		19,516
		DSWD	155	piece	Others	Bottled Water	13,810.5
		DSWD	9	kit	Sleeping Kit		12,762
		DSWD	1000	piece	Others	Bottled Water	12,000
		DSWD	3294	box	Family Food Pack		2,032,727.4
		DSWD	264		AICS	Financial Assistance	792,000
BAGGAO	1						856,395.8
		DSWD	1495	box	Family Food Pack		856,395.8
BALLESTEROS	1						1,091,246.5
		DSWD	1550	box	Family Food Pack		1,091,246.5
BUGUEY	1						108,000
		DSWD	150	box	Family Food Pack		108,000
CALAYAN	2						4,703,858.01
		DSWD	999	box	Family Food Pack		502,986.51
		DSWD	6650	box	Family Food Pack		4,200,871.5
CAMALANIUGAN	1						33,840
		DSWD	47	box	Family Food Pack		33,840
CLAVERIA	2						1,776,603
		DSWD	2300	box	Family Food Pack		1,758,603
		DSWD	1500	piece	Others	Bottled Water	18,000
GATTARAN	2						362,880
		DSWD	240	piece	Others	Bottled Water	2,880
		DSWD	500	box	Family Food Pack		360,000
GONZAGA	5						1,477,278.8
		DSWD	1248	box	Family Food Pack		770,764.8
		DSWD	1000	piece	Others	Bottled Water	12,000
		DSWD	30	kit	Family Kit		95,550
		DSWD	98	kit	Sleeping Kit		138,964

REGION PROVINCE CITY /MUNICIPALITY BARANGAY		SOURCE	QUANTITY	UNIT	TYPE	PARTICULARS	COST(PHP)
		DSWD	46		AICS	Financial Assistance	460,000
LAL-LO	2						733,434
		DSWD	1000	box	Family Food Pack		715,000
		DSWD	13	kit	Sleeping Kit		18,434
LASAM	2						163,374
		DSWD	221	box	Family Food Pack		159,120
		DSWD	3	kit	Sleeping Kit		4,254
PAMPLONA	1						180,000
		DSWD	250	box	Family Food Pack		180,000
PE?ABLANCA	2						474,750
		DSWD	50	box	Family Food Pack		24,750
		DSWD	45		AICS	Financial Assistance	450,000
SANCHEZ-MIRA	2						1,147,700
		DSWD	600	box	Family Food Pack		437,700
		DSWD	1000	box	Family Food Pack		710,000
SANTA ANA	4						1,260,500
		DSWD	500	box	Family Food Pack		388,500
		DSWD	1000	piece	Others	Bottled Water	12,000
		DSWD	50		AICS	Financial Assistance	500,000
		DSWD	500	box	Family Food Pack		360,000
SANTA PRAXEDES	1						777,000
		DSWD	1000	box	Family Food Pack		777,000
SANTA TERESITA	8						1,306,001.25
		DSWD	35	box	Family Food Pack		25,200
		DSWD	59	kit	Hygiene Kit		86,936.5
		DSWD	13	kit	Sleeping Kit		8,680.75
		DSWD	500	box	Family Food Pack		355,000
		DSWD	166	kit	Hygiene Kit		248,668
		DSWD	62	kit	Sleeping Kit		87,916
		DSWD	300	piece	Others	Bottled Water	3,600
		DSWD	49		AICS	Financial Assistance	490,000
TUAO	2						1,213,955
		DSWD	109	box	Family Food Pack		53,955

REGION PROVINCE CITY /MUNICIPALITY BARANGAY		SOURCE	QUANTITY	UNIT	TYPE	PARTICULARS	COST(PHP)
		DSWD	116		AICS	Financial Assistance	1,160,000
Abulug	5						445,221.9
		OCD	20	box	Family Pack		174,436.6
		OCD	30	pail	Hygiene Kit		29,806.5
		OCD	20	piece	Modular Tent		50,000
		OCD	30	piece	Portable Stove with butane canisters		52,978.8
		OCD	30	bag	Shelter Repair Kit		138,000
Ballesteros	5						445,221.9
		OCD	20	box	Family Pack		174,436.6
		OCD	30	pail	Hygiene Kit		29,806.5
		OCD	20	piece	Modular Tent		50,000
		OCD	30	piece	Portable Stove with butane canisters		52,978.8
		OCD	30	bag	Shelter Repair Kit		138,000
Calayan	5						465,092.9
		OCD	20	box	Family Pack		174,436.6
		OCD	50	pail	Hygiene Kit		49,677.5
		OCD	20	piece	Modular Tent		50,000
		OCD	30	piece	Portable Stove with butane canisters		52,978.8
		OCD	30	bag	Shelter Repair Kit		138,000
Claveria	5						494,729.7
		OCD	20	box	Family Pack		223,944.4
		OCD	30	pail	Hygiene Kit		29,806.5
		OCD	20	piece	Modular Tent		50,000
		OCD	30	piece	Portable Stove with butane canisters		52,978.8
		OCD	30	bag	Shelter Repair Kit		138,000
Pamplona	5						494,729.7
		OCD	20	box	Family Pack		223,944.4
		OCD	30	pail	Hygiene Kit		29,806.5
		OCD	20	piece	Modular Tent		50,000
		OCD	30	piece	Portable Stove with butane canisters		52,978.8

REGION PROVINCE CITY /MUNICIPALITY BARANGAY		SOURCE	QUANTITY	UNIT	TYPE	PARTICULARS	COST(PHP)
		OCD	30	bag	Shelter Repair Kit		138,000
Sanchez Mira	5						494,729.7
		OCD	20	box	Family Pack		223,944.4
		OCD	30	pail	Hygiene Kit		29,806.5
		OCD	20	piece	Modular Tent		50,000
		OCD	30	piece	Portable Stove with butane canisters		52,978.8
		OCD	30	bag	Shelter Repair Kit		138,000
Santa Praxedes	5						494,729.7
		OCD	20	box	Family Pack		223,944.4
		OCD	30	pail	Hygiene Kit		29,806.5
		OCD	20	piece	Modular Tent		50,000
		OCD	30	piece	Portable Stove with butane canisters		52,978.8
		OCD	30	bag	Shelter Repair Kit		138,000
ISABELA	4						188,266.52
MACONACON	1						168,618.52
		DSWD	322	box	Family Food Pack		168,618.52
RAMON	2						15,040
		DSWD	7	box	Family Food Pack		5,040
		DSWD	1		AICS	Financial Assistance	10,000
REINA MERCEDES	1						4,608
		DSWD	9	box	Family Food Pack		4,608
NUEVA VIZCAYA	2						10,778
AMBAGUIO	1						9,360
		DSWD	13	box	Family Food Pack		9,360
SOLANO	1						1,418
		DSWD	1	kit	Sleeping Kit		1,418
QUIRINO	1						2,256
CABARROGUIS (Capital)	1						2,256
		DSWD	4	box	Family Food Pack		2,256
No Breakdown	1						240,949.81
No breakdown	1						240,949.81
		OCD	3892.38	ltr	Fuel		240,949.81

REGION PROVINCE CITY /MUNICIPALITY BARANGAY		SOURCE	QUANTITY	UNIT	TYPE	PARTICULARS	COST(PHP)
REGION 3	154						196,599,566.78
AURORA	4						3,850,740
Casiguran	1						1,380,240
		DSWD	1917	pack	Family Food Pack		1,380,240
Dingalan	1						652,500
		DSWD	1450	pack	Family Food Pack		652,500
Maria Aurora	1						720,000
		DSWD	1700	pack	Family Food Pack		720,000
San Luis	1						1,098,000
		DSWD	1525	pack	Family Food Pack		1,098,000
BATAAN	22						15,750,658
PSWDO	1						11,573,194
		DSWD	18500	pack	Family Food Pack		11,573,194
Hermosa	3						1,542,628
		DSWD	3000	pack	Family Food Pack		1,497,500
		LGU	0		OTHERS		20,000
		LGU	0		OTHERS		25,128
Samal	3						621,602
		DSWD	2394	pack	Family Food Pack		583,880
		LGU	0		OTHERS		34,042
		NGOs	0		OTHERS		3,680
Balanga City	1						858,472
		DSWD	3500	pack	Family Food Pack		858,472
Abucay	2						132,168
		LGU	0		OTHERS		24,500
		LGU	0		OTHERS		107,668
Bagac	4						102,308
		LGU	0		OTHERS		12,650
		LGU	0		OTHERS		8,250
		LGU	0		OTHERS		30,000
		NGOs	0		OTHERS		51,408
Pilar	3						224,000
		LGU	0		OTHERS		114,000

REGION PROVINCE CITY /MUNICIPALITY BARANGAY		SOURCE	QUANTITY	UNIT	TYPE	PARTICULARS	COST(PHP)
		LGU	0		OTHERS		80,000
		LGU	0		OTHERS		30,000
Dinalupihan	1						92,060
		LGU	0		OTHERS		92,060
Morong	1						36,000
		LGU	0		OTHERS		36,000
Limay	2						546,750
		LGU	0		OTHERS		12,750
		LGU	0		OTHERS		534,000
Orion	1						21,476
		LGU	0		OTHERS		21,476
BULACAN	39						101,114,841.8
PSWDO	3						36,374,070.68
		DSWD	30000	pack	Family Food Pack		21,459,198
		LGU	0		OTHERS		14,403,200
		NGOs	0		OTHERS		511,672.68
Calumpit	2						12,378,364
		DSWD	12500	pack	Family Food Pack		7,480,614
		LGU	0		OTHERS		4,897,750
City of Malolos	2						5,981,952
		DSWD	8400	pack	Family Food Pack		4,946,400
		LGU	0		OTHERS		1,035,552
Hagonoy	2						5,015,532
		DSWD	5704	pack	Family Food Pack		3,895,532
		LGU	0		OTHERS		1,120,000
Paombong	2						3,980,000
		DSWD	2000	pack	Family Food Pack		980,000
		LGU	0		OTHERS		3,000,000
Bustos	1						931,000
		DSWD	1900	pack	Family Food Pack		931,000
Plaridel	2						1,283,020
		DSWD	1300	pack	Family Food Pack		714,000
		LGU	0		OTHERS		569,020

REGION PROVINCE CITY /MUNICIPALITY BARANGAY		SOURCE	QUANTITY	UNIT	TYPE	PARTICULARS	COST(PHP)
Angat	2						703,106.92
		DSWD	733	pack	Family Food Pack		517,504.77
		LGU	0		OTHERS		185,602.15
Norzagaray	3						464,585.2
		DSWD	540	pack	Family Food Pack		413,537.6
		LGU	0		OTHERS		40,047.6
		LGU	0		OTHERS		11,000
San Ildefonso	2						1,245,000
		DSWD	500	pack	Family Food Pack		245,000
		LGU	0		OTHERS		1,000,000
San Miguel	3						2,143,930
		DSWD	2500	pack	Family Food Pack		1,518,930
		DSWD			Financial		25,000
		LGU	0		OTHERS		600,000
San Rafael	1						98,000
		DSWD	200	pack	Family Food Pack		98,000
Obando	1						490,000
		DSWD			OTHERS		490,000
Sta. Maria	2						1,117,480
		DSWD	1072	pack	Family Food Pack		525,280
		LGU	0		OTHERS		592,200
Bulacan	3						5,938,645
		LGU	0		OTHERS		5,000,000
		LGU	0		OTHERS		520,000
		NGOs	0		OTHERS		418,645
Pulilan	1						1,185,860
		LGU	0		OTHERS		1,185,860
Balagtas	1						4,427,150
		LGU	0		OTHERS		4,427,150
Baliuag	1						3,056,366
		LGU	0		OTHERS		3,056,366
Bocaue	1						6,620,500
		LGU	0		OTHERS		6,620,500

REGION PROVINCE CITY /MUNICIPALITY BARANGAY		SOURCE	QUANTITY	UNIT	TYPE	PARTICULARS	COST(PHP)
Guiguinto	1						6,816,800
		LGU	0		OTHERS		6,816,800
Pandi	1						350,400
		LGU	0		OTHERS		350,400
San Jose del Monte	1						263,080
		LGU	0		OTHERS		263,080
DRT	1						250,000
		LGU	0		OTHERS		250,000
NUEVA ECIJA	18						4,770,986.16
No breakdown	1						235,200
District Representative		DSWD	480	pack	Family Food Pack		235,200
Licab	1						960,000
		DSWD	1500	pack	Family Food Pack		960,000
San Leonardo	9						649,105.16
		DSWD	28	pack	Family Food Pack		15,083.32
		DSWD	28	kit	Family kit		78,064
		DSWD	28	kit	Hygiene kit		36,393.84
		DSWD	28	kit	Sleeping kit		39,704
		DSWD	24	packs	Other Non-Food		108,480
		DSWD	28	kit	Kitchen kit		45,080
		LGU	0		OTHERS		175,100
		LGU	0		OTHERS		47,600
		NGOs	0		OTHERS		103,600
Cuyapo	1						198,000
		LGU	0		OTHERS		198,000
Nampicuan	1						135,450
		LGU	0		OTHERS		135,450
Zaragoza	1						979,200
		LGU	0		OTHERS		979,200
Carranglan	1						51,030
		LGU	0		OTHERS		51,030
Cabanatuan City	1						205,673
		LGU	0		OTHERS		205,673

REGION PROVINCE CITY /MUNICIPALITY BARANGAY		SOURCE	QUANTITY	UNIT	TYPE	PARTICULARS	COST(PHP)
San Antonio	1						850,000
		LGU	0		OTHERS		850,000
San Isidro	1						507,328
		LGU	0		OTHERS		507,328
PAMPANGA	21						52,905,629.98
No breakdown	4						32,083,193.98
PSWDO		DSWD	32500	pack	Family Food Pack		19,897,328
2nd District Representative		DSWD	1000	pack	Family Food Pack		746,990
3rd District Representative		DSWD	6000	pack	Family Food Pack		3,821,940
4th District Representative		DSWD	17000	pack	Family Food Pack		7,616,935.98
Apalit	2						892,430
		DSWD	1000	pack	Family Food Pack		783,980
		LGU	0		OTHERS		108,450
Mexico	1						1,470,000
		DSWD	3000	pack	Family Food Pack		1,470,000
Candaba	3						2,696,000
		DSWD	3000	pack	Family Food Pack		980,000
		LGU	0		OTHERS		759,000
		LGU	0		OTHERS		957,000
Macabebe	2						1,776,327
		DSWD	2000	pack	Family Food Pack		1,420,000
		LGU	0		OTHERS		356,327
Masantol	1						1,420,000
		DSWD	2000	pack	Family Food Pack		1,420,000
Minalin	1						2,010,000
		DSWD	4000	pack	Family Food Pack		2,010,000
San Luis	1						1,591,000
		DSWD	2800	pack	Family Food Pack		1,591,000
San Simon	2						3,655,029
		DSWD	3000	pack	Family Food Pack		1,914,529
		LGU	0		OTHERS		1,740,500
Sto. Tomas	1						1,932,000
		DSWD	3800	pack	Family Food Pack		1,932,000

REGION PROVINCE CITY /MUNICIPALITY BARANGAY		SOURCE	QUANTITY	UNIT	TYPE	PARTICULARS	COST(PHP)
Arayat	1						184,000
		LGU	0		OTHERS		184,000
Bacolor	1						972,650
		LGU	0		OTHERS		972,650
City of San Fernando	1						2,223,000
		LGU	0		OTHERS		2,223,000
TARLAC	41						14,122,850.84
No breakdown	1						556,000
1st District Representative		DSWD	1000	pack	Family Food Pack		556,000
Moncada	7						4,411,418.39
		DSWD	600	pack	Family Food Pack		470,388
		DSWD	600	kit	Family kit		1,672,800
		DSWD	600	kit	Hygiene kit		779,868
		DSWD	600	kit	Sleeping kit		822,000
		LGU	0		OTHERS		129,062.39
		LGU	0		OTHERS		517,800
		NGOs	0		OTHERS		19,500
Paniqui	4						2,305,840
		DSWD	1000	kit	Family Food Pack		490,000
		LGU	0		OTHERS		1,616,750
		LGU	0		OTHERS		53,000
		NGOs	0		OTHERS		146,090
Ramos	7						1,329,551.5
		DSWD	500	pack	Family Food Pack		309,830
		DSWD	65	kit	Family kit		181,220
		DSWD	65	kit	Sleeping kit		89,050
		DSWD	65	piece	Modular Tent		293,800
		LGU	0		OTHERS		81,001.5
		LGU	0		OTHERS		349,850
		LGU	0		OTHERS		24,800
La Paz	4						900,301
		DSWD	1000	pack	Family Food Pack		720,000
		LGU	0		OTHERS		54,001

REGION PROVINCE CITY /MUNICIPALITY BARANGAY		SOURCE	QUANTITY	UNIT	TYPE	PARTICULARS	COST(PHP)
		LGU	0		OTHERS		101,300
		NGOs	0		OTHERS		25,000
San Manuel	2						748,603.24
		DSWD	814	pack	Family Food Pack		504,403.24
		LGU	0		OTHERS		244,200
Camiling	2						466,761
		LGU	0		OTHERS		300,841
		LGU	0		OTHERS		165,920
City of Tarlac	2						150,622.78
		LGU	0		OTHERS		150,122.78
		LGU	0		OTHERS		500
Victoria	2						297,002
		LGU	0		OTHERS		108,002
		LGU	0		OTHERS		189,000
Capas	2						612,423.83
		LGU	0		OTHERS		206,823.83
		LGU	0		OTHERS		405,600
Concepcion	2						1,831,005
		LGU	0		OTHERS		270,005
		LGU	0		OTHERS		1,561,000
Anao	1						75,500
		LGU	0		OTHERS		75,500
Pura	1						5,924.1
		LGU	0		OTHERS		5,924.1
San Clemente	1						116,200
		LGU	0		OTHERS		116,200
Sta. Ignacia	1						173,950
		LGU	0		OTHERS		173,950
Gerona	1						41,748
		LGU	0		OTHERS		41,748
Bamban	1						100,000
		LGU	0		OTHERS		100,000
ZAMBALES	7						3,770,960

REGION PROVINCE CITY /MUNICIPALITY BARANGAY		SOURCE	QUANTITY	UNIT	TYPE	PARTICULARS	COST(PHP)
PSWDO	1						1,024,000
		DSWD	2000	pack	Family Food Pack		1,024,000
No breakdown	1						1,470,000
1st District Representative		DSWD	3000	pack	Family Food Pack		1,470,000
San Marcelino	1						504,000
		DSWD	700	pack	Family Food Pack		504,000
Subic	1						82,800
		DSWD	115	pack	Family Food Pack		82,800
Iba	1						255,000
		DSWD	500	pack	Family Food Pack		255,000
San Narciso	1						434,160
		DSWD	603	pack	Family Food Pack		434,160
San Antonio	1						1,000
		LGU	0		OTHERS		1,000
OLONGAPO	2						312,900
No breakdown	1						126,000
		DSWD	175	pack	Family Food Pack		126,000
Olongapo	1						186,900
		LGU	0		OTHERS		186,900
CALABARZON	17						1,356,298.24
CAVITE	3						47,580
Ternate	2						12,480
		LGU	0		Not specified		5,200
		Province	0		Not specified		7,280
Tanza	1						35,100
		LGU	0		Not specified		35,100
BATANGAS	8						315,740.28
Batangas City	8						315,740.28
		DSWD	92	piece	Hygiene kit		135,562
		PSWDO	130	piece	Mat		50,667.5
		PSWDO	200	piece	Blanket		75,950
		PSWDO	1	sack	Rice		2,589
		PSWDO	9	box	Tuna		16,285.5

REGION PROVINCE CITY /MUNICIPALITY BARANGAY		SOURCE	QUANTITY	UNIT	TYPE	PARTICULARS	COST(PHP)
		PSWDO	60	pack	Champorado		2,220
		PSWDO	15	piece	Evaporated milk		600
		PHO			Various Medicines		31,866.28
RIZAL	6						992,977.96
Cardona	4						755,220
		LGU	1492	pack	Food Pack		574,420
		LGU	1	sack	Rice		1,800
		LGU			Financial		164,000
		DSWD			Financial		15,000
San Mateo	1						174,754.4
		OCD	380		Hygiene kit		174,754.4
Rodriguez (Montalban)	1						63,003.56
		OCD	137		Hygiene kit		63,003.56
MIMAROPA	30						10,337,748.84
PALAWAN	9						1,679,860.41
Puerto Princesa	3						1,101,350.41
		DSWD	829	box	Family Food Pack	Family Food Packs	746,100
		LGU	756	pack	Family Food Pack	Family Food Packs	315,554.4
		OCD	596.45	liter	Fuel	Fuel	39,696.01
Roxas	1						90,000
		DSWD	100	box	Family Food Pack	Family Food Packs	90,000
Taytay	1						15,300
		DSWD	17	box	Family Food Pack	Family Food Packs	15,300
Narra	1						4,200
		LGU	6	pack	Family Food Pack	Family Food Packs	4,200
San Vicente	2						435,300
		LGU	149	pack	Family Food Pack	Family Food Packs	178,800
		DSWD	285	box	Family Food Pack	Family Food Packs	256,500
No breakdown	1						33,710
		OCD	500.01	liter	Fuel	Fuel	33,710
ROMBLON	3						17,750
Odiongan	3						17,750
		LGU	0		Food and Non-food		2,750

REGION PROVINCE CITY /MUNICIPALITY BARANGAY		SOURCE	QUANTITY	UNIT	TYPE	PARTICULARS	COST(PHP)
		LGU	0		Gas and Electric Transportation		5,000
		NGO	79	pack	Meals		10,000
OCCIDENTAL MINDORO	18						8,640,138.43
San Jose	1						378,000
		DSWD	420	box	Family Food Pack	Family Food Packs	378,000
Abra de Ilog	2						452,970
		DSWD	500	box	Family Food Pack	Family Food Packs	450,000
		LGU	22	pack	Family Food Pack	Food Packs	2,970
Sablayan	1						1,748,700
		DSWD	1943	box	Family Food Pack	Family Food Packs	1,748,700
Santa Cruz	3						918,210
		DSWD	987	box	Family Food Pack	Family Food Packs	888,300
		LGU	448	kilogram	Rice	Rice bags	20,160
		LGU	39	box	Family Food Pack	Food Packs	9,750
Rizal	1						11,400
		LGU	60	pack	Family Food Pack	Food Packs	11,400
Paluan	2						1,580,700
		LGU	300	pack	Family Food Pack	Food Packs	75,000
		DSWD	1673	box	Family Food Pack	Family Food Packs	1,505,700
Lubang	2						468,900
		LGU	400	pack	Family Food Pack	Food Packs	90,000
		DSWD	421	box	Family Food Pack	Family Food Packs	378,900
No breakdown	4						1,686,258.43
		OCD	21	box	Family Pack	Family Pack	183,158.43
		OCD	395	pack	Hygiene kit	Hygiene kit	545,100
		OCD	200	piece	Tarpaulin Sheet	Tarpaulin Sheet	420,000
		OCD	100	roll	Tarpaulin (rolls)	Tarpaulin (rolls)	538,000
Calintaan	1						1,170,000
		DSWD	1300	box	Family Food Pack	Family Food Packs	1,170,000
Mamburao	1						225,000
		DSWD	250	box	Family Food Pack	Family Food Packs	225,000
REGION 5	25						5,635,042.31

REGION PROVINCE CITY /MUNICIPALITY BARANGAY		SOURCE	QUANTITY	UNIT	TYPE	PARTICULARS	COST(PHP)
ALBAY	4						989,516.46
Oas	1						533,191.88
		DSWD	1157	pack	Family Food Pack		533,191.88
Pio Duran	1						245,884.9
		DSWD	280		Family Food Pack		245,884.9
Tabaco	2						210,439.68
		DSWD	636	piece	Malong		159,000
		DSWD	636	piece	Blanket		51,439.68
CAMARINES NORTE	7						893,415.63
Vinzons	7						893,415.63
		DSWD	188	pack	Family Food Pack		163,627.68
		DSWD	15	set	Hygiene kit		22,470
		DSWD	15	set	Sleeping Kit		11,366.25
		DSWD	94	set	Kitchen Kit		129,434.5
		DSWD	94	set	Family Kit		216,020
		DSWD	940	roll	Laminated Sack		346,747.2
		DSWD	15	piece	Malong		3,750
CAMARINES SUR	5						1,520,240.52
Pasacao	2						82,901.52
		DSWD	32	pack	Family Food Pack		27,851.52
		LGU	183		Meals	Hot meals	55,050
Tinambac	1						7,797
		DSWD	9	pack	Family Food Pack		7,797
No breakdown	1						1,382,520
		DSWD	3000	pack	Family Food Pack		1,382,520
Calabanga	1						47,022
		LGU	0		Others		47,022
CATANDUANES	2						431,350
San Andres	1						424,350
		DSWD	943	pack	Family Food Pack	943 FFPs given to fisherfolks of San Andres	424,350
Virac	1						7,000
		LGU	22		Meals	Hot meals	7,000

REGION PROVINCE CITY /MUNICIPALITY BARANGAY		SOURCE	QUANTITY	UNIT	TYPE	PARTICULARS	COST(PHP)
MASBATE	1						164,498
San Jacinto	1						164,498
		DSWD	189	pack	Family Food Pack		164,498
SORSOGON	6						1,636,021.7
Matnog	2						677,132.7
		DSWD	690	pack	Family Food Pack		540,911.7
		LGU	3141		Meals	Hot meals	136,221
Pilar	2						939,994
		DSWD	2000	pack	Family Food Pack		921,680
		LGU	0		Meals	Hot meals	18,314
Bulan	1						11,255
		LGU	74		Meals	Hot meals	11,255
Sorsogon City	1						7,640
		LGU	0		Others		7,640
REGION 6	81						13,890,801.55
AKLAN	12						483,615
Banga	4						45,139
		DSWD	14	pack	Family Food Pack		12,096
		DSWD	10	kit	Hygiene kit		14,735
		LGU			Financial		4,608
		DSWD	10	kit	Sleeping Kit		13,700
Madalag	2						85,057
		DSWD	161	pack	Family Food Pack		83,559
		DSWD	1	kit	Hygiene kit		1,498
Makato	3						48,165
		DSWD	36	pack	Family Food Pack		31,104
		DSWD	6	kit	Hygiene kit		8,841
		DSWD	6	kit	Sleeping Kit		8,220
Malay	2						271,000
		LGU	0		Financial		8,000
		DSWD	500	pack	Family Food Pack		263,000
Nabas	1						34,254
		DSWD	66	pack	Family Food Pack		34,254

REGION PROVINCE CITY /MUNICIPALITY BARANGAY		SOURCE	QUANTITY	UNIT	TYPE	PARTICULARS	COST(PHP)
ANTIQUE	10						1,973,091
Anini-y	1						3,600
		LGU	0		Financial		3,600
Barbaza	2						366,510
		DSWD	3	kit	Hygiene kit		4,494
		DSWD	419	pack	Family Food Pack		362,016
Hamtic	1						11,655
		LGU	0		Financial		11,655
Laua-an	1						558,144
		DSWD	646	pack	Family Food Pack		558,144
San Jose de Buenavista	1						450
		LGU	0		Financial		450
San Remigio	1						172,800
		DSWD	200	pack	Family Food Pack		172,800
Sebaste	1						822,528
		LGU	952		Family Food Pack		822,528
Sibalom	1						19,520
		LGU	0		Financial		19,520
Tobias Fornier (Dao)	1						17,884
		DSWD	34	pack	Family Food Pack		17,884
GUIMARAS	2						86,390
Buenavista	1						85,100
		LGU	0		Financial		85,100
San Lorenzo	1						1,290
		LGU	0		Financial		1,290
ILOILO	23						3,643,626.55
Concepcion	2						1,144,500
		LGU	0		Financial		82,500
		DSWD	2000	pack	Family Food Pack		1,062,000
Iloilo City	2						1,854,828.55
		LGU	0		Financial		796,865.55
		DSWD	2000	pack	Family Food Pack		1,057,963
Lambunao	4						73,791

REGION PROVINCE CITY /MUNICIPALITY BARANGAY		SOURCE	QUANTITY	UNIT	TYPE	PARTICULARS	COST(PHP)
		LGU	0		Financial		37,422
		DSWD	63	pack	Family Food Pack		33,453
		DSWD	1	kit	Hygiene kit		1,498
		DSWD	1	kit	Sleeping Kit		1,418
Leon	4						44,033
		DSWD	21	pack	Family Food Pack		11,151
		LGU	0		Financial		12,500
		DSWD	7	kit	Hygiene kit		10,456
		DSWD	7	kit	Sleeping Kit		9,926
Maasin	1						15,051
		DSWD	29		Family Food Pack		15,051
Oton	3						84,897
		DSWD	83	pack	Family Food Pack		44,073
		DSWD	14	kit	Hygiene kit		20,972
		DSWD	14	kit	Sleeping Kit		19,852
Pavia	1						137,500
		LGU	0		Financial		137,500
San Joaquin	1						39,774
		DSWD	46	pack	Family Food Pack		39,774
Tubungan	4						76,452
		DSWD	55	pack	Family Food Pack		47,520
		DSWD	4	kit	Kitchen Kit		6,440
		DSWD	4	kit	Hygiene kit		5,992
		LGU			Financial		16,500
Zarraga	1						172,800
		LGU	200	pack	Family Food Pack		172,800
NEGROS OCCIDENTAL	34						7,704,079
Bacolod	2						1,259,197
		DSWD	1496	pack	Family Food Pack		771,697
		LGU	0		Financial		487,500
Bago	2						261,041
		DSWD	403	pack	Family Food Pack		213,041
		LGU			Financial		48,000

REGION PROVINCE CITY /MUNICIPALITY BARANGAY		SOURCE	QUANTITY	UNIT	TYPE	PARTICULARS	COST(PHP)
Binalbagan	1						559,150
		DSWD	1055	pack	Family Food Pack		559,150
Cadiz	2						213,978
		LGU	0		Financial		34,500
		DSWD	338	pack	Family Food Pack		179,478
Candoni	1						20,080
		DSWD	40	pack	Family Food Pack		20,080
Cauayan	2						100,470
		DSWD	85	pack	Family Food Pack		44,795
		LGU	0		Financial		55,675
Hinoba-an (Asia)	3						41,150
		DSWD	18	pack	Family Food Pack		9,468
		DSWD	19	kit	Hygiene kit		28,462
		DSWD	2	kit	Kitchen Kit		3,220
Ilog	2						425,108
		DSWD	771	pack	Family Food Pack		408,630
		DSWD	11	kit	Hygiene kit		16,478
Isabela	1						15,000
		LGU			Financial		15,000
La Carlota	2						82,715
		DSWD	31		Family Food Pack		16,430
		LGU	0		Financial		66,285
Murcia	1						44,795
		DSWD	85	pack	Family Food Pack		44,795
Pontevedra	1						35,046
		DSWD	66	pack	Family Food Pack		35,046
San Carlos	1						1,557
		DSWD	3	pack	Family Food Pack		1,557
Salvador Benedicto	4						438,056
		DSWD	541		Family Food Pack		283,430
		DSWD	7	kit	Hygiene kit		10,486
		DSWD	7	kit	Sleeping Kit		8,890
		LGU	0		Financial		135,250

REGION PROVINCE CITY /MUNICIPALITY BARANGAY		SOURCE	QUANTITY	UNIT	TYPE	PARTICULARS	COST(PHP)
San Enrique	1						1,796,948
		DSWD	3476	pack	Family Food Pack		1,796,948
Silay	3						50,070
		DSWD	4	kit	Hygiene kit		5,992
		DSWD	4	kit	Sleeping Kit		5,080
		DSWD	74	pack	Family Food Pack		38,998
Sipalay	2						260,424
		LGU	0		Financial		97,890
		DSWD	309	pack	Family Food Pack		162,534
Valladolid	1						1,724,904
		DSWD	3280	pack	Family Food Pack		1,724,904
Victorias City	2						374,390
		DSWD	403		Family Food Pack		213,590
		LGU	0		Financial		160,800
REGION 11	1						912,408.24
DAVAO DEL NORTE	1						912,408.24
Tagum	1						912,408.24
		DSWD	1039	pack	Family Food Pack		912,408.24
BARMM	6						0
MAGUINDANAO	6						0
Northern Kabuntalan	2						0
Gayonga		LGU	120	pack	Family Food Pack	10 kg rice and 10 pcs assorted canned gods	0
Damatog		LGU	445	pack	Family Food Pack	10 kg rice and 10 pcs assorted canned gods	0
Shariff Aguak (Maganoy)	4						0
		LGU	38	pack	Family Food Pack		0
		LGU	4	kit	Shelter Kit		0
		LGU	8	kit	Family Kit		0
		LGU	8	kit	Sleeping Kit		0
CAR	259						115,443,277.22
ABRA	114						74,326,202
Bangued	9						22,319,323.48
		DSWD	15406	pack	Family Food Pack		10,164,790

REGION PROVINCE CITY /MUNICIPALITY BARANGAY		SOURCE	QUANTITY	UNIT	TYPE	PARTICULARS	COST(PHP)
		DSWD	490	kit	Hygiene Kit		833,000
		DSWD	10	kit	Family Kit		27,580
		DSWD	300	kit	Sleeping Kit		381,000
		DSWD	175	piece	Family Tent		3,333,750
		DSWD	519		AICS-Cash Assistance		5,190,000
		LGU			Relief Assistance		2,118,500
		OCD	571	kit	Hygiene Kit		262,591.48
		OCD	96	bottle (8L)	Water		8,112
Boliney	4						978,898.75
		DSWD	1008	pack	Family Food Pack		715,680
		DSWD	10	kit	Hygiene Kit		12,880
		DSWD	20	kit	Sleeping Kit		22,838.75
		LGU			Relief Assistance		227,500
Bucay	3						2,342,311.58
		DSWD	3120	pack	Family Food Pack		2,166,727.58
		DSWD	64	kit	Hygiene Kit		94,304
		DSWD	64	kit	Sleeping Kit		81,280
Daguioan	1						355,000
		DSWD	500	pack	Family Food Pack		355,000
Bucloc	2						588,045
		DSWD	729	pack	Family Food Pack		517,590
		DSWD	55	kit	Hygiene Kit		70,455
Danglas	5						2,626,680.5
		DSWD	1439	pack	Family Food Pack		1,000,824.5
		DSWD	232	kit	Hygiene Kit		298,816
		DSWD	232	kit	Family Kit		639,856
		DSWD	232	kit	Sleeping Kit		306,240
		DSWD	232	kit	Kitchen Kit		380,944
Dolores	7						3,738,497
		DSWD	3951	pack	Family Food Pack		2,805,210
		DSWD	49	kit	Hygiene Kit		63,112
		DSWD	48	kit	Family Kit		132,384
		DSWD	67	kit	Sleeping Kit		85,090

REGION PROVINCE CITY /MUNICIPALITY BARANGAY		SOURCE	QUANTITY	UNIT	TYPE	PARTICULARS	COST(PHP)
		DSWD		kit	Kitchen Kit		78,816
		LGU			Relief Assistance		483,885
		Others			Relief Assistance		90,000
La Paz	1						3,971,740
		DSWD	5594	pack	Family Food Pack		3,971,740
Lacub	2						897,500
		DSWD	1250	pack	Family Food Pack		887,500
		DSWD	1		AICS-Cash Assistance		10,000
Lagangilang	6						4,587,406
		DSWD	3770	pack	Family Food Pack		2,676,700
		DSWD	423	kit	Hygiene Kit		544,824
		DSWD	37	kit	Family Kit		102,046
		DSWD	37	kit	Sleeping Kit		48,840
		DSWD	37	kit	Kitchen Kit		60,754
		LGU			Relief Assistance		1,154,242
Lagayan	4						1,211,620
		DSWD	1700	pack	Family Food Pack		1,207,000
		DSWD	1	kit	Hygiene Kit		1,700
		DSWD	1	kit	Family Kit		2,520
		LGU			Relief Assistance		400
Langiden	2						944,570
		DSWD	1267	pack	Family Food Pack		899,570
		LGU			Relief Assistance		45,000
Licuan-Baay (Licuan)	5						1,205,096
		DSWD	1500	pack	Family Food Pack		1,065,000
		DSWD	67	kit	Hygiene Kit		86,296
		DSWD	1	kit	Family Kit		2,758
		DSWD	1	kit	Kitchen Kit		1,642
		LGU			Relief Assistance		49,400
Luba	2						403,944
		DSWD	500	pack	Family Food Pack		355,000
		DSWD	38	kit	Hygiene Kit		48,944
Malibcong	1						854,258.88

REGION PROVINCE CITY /MUNICIPALITY BARANGAY		SOURCE	QUANTITY	UNIT	TYPE	PARTICULARS	COST(PHP)
		DSWD	1161	pack	Family Food Pack		854,258.88
Manabo	3						1,308,080
		DSWD	1800	pack	Family Food Pack		1,278,000
		DSWD	10	kit	Hygiene Kit		17,000
		DSWD	4	piece	Laminated Sack		13,080
Peñarrubia	6						1,857,464
		DSWD	2312	pack	Family Food Pack		1,641,520
		DSWD	93	kit	Hygiene Kit		119,784
		DSWD	6	kit	Family Kit		16,548
		DSWD	8	kit	Sleeping Kit		10,160
		DSWD	6	kit	Kitchen Kit		9,852
		LGU			Relief Assistance		59,600
Pilar	6						3,299,342
		DSWD	3557	pack	Family Food Pack		2,525,470
		DSWD	109	kit	Hygiene Kit		140,392
		DSWD	109	kit	Family Kit		300,622
		DSWD	109	kit	Sleeping Kit		143,880
		DSWD	109	kit	Kitchen Kit		178,978
		DSWD	1		AICS-Cash Assistance		10,000
No breakdown	9						4,470,769.9
Boliney, Bucay, Daguioman, Licuaan-Baay, Pilar, Sallapadan, Villaviciosa		OCD	880	kit	Hygiene Kit		348,242.4
		OCD	2	unit	Water Filtration		570,000
		DOST	100	unit	Ceramic Water Filter		135,000
		OCD	1500	sack	NFA Rice		1,875,000
		OCD	2	unit	Water Purifier		570,000
		OCD	250	kit	Hygiene Kit		98,932.5
		OCD	100	kit	Shelter Repair Kit		280,000
		OCD	200	kit	Hygiene Kit		79,146
		OCD	1300	kit	Hygiene Kit		514,449
Sallapadan	4						1,639,444.9
		DSWD	2000	pack	Family Food Pack		1,420,000
		OCD	100	kit	Hygiene Kit		39,573

REGION PROVINCE CITY /MUNICIPALITY BARANGAY		SOURCE	QUANTITY	UNIT	TYPE	PARTICULARS	COST(PHP)
		OCD	60	kit	Shelter Repair Kit		168,000
		OCD	30	piece	Tarpaulin		11,871.9
Pidigan	2						723,790
		DSWD	1000	pack	Family Food Pack		710,000
		DSWD	5	kit	Family Kit		13,790
San Isidro	11						2,712,116.9
		DSWD	1682	pack	Family Food Pack		657,998.4
		DSWD	24	kit	Hygiene Kit		30,912
		DSWD	1	kit	Family Kit		2,758
		DSWD	1	kit	Sleeping Kit		1,320
		LGU			Relief Assistance		658,000
		OCD	96	bottle (8L)	Water		8,112
		OCD	571	kit	Hygiene Kit		262,591.48
		OCD	60	kit	Shelter Repair Kit		168,000
		OCD	100	kit	Hygiene Kit		39,573
		OCD	94	pack	Family Pack		819,852.02
		OCD	30	piece	Tarpaulin		63,000
San Juan	4						4,761,366
		DSWD	4249	pack	Family Food Pack		3,016,790
		DSWD	549	kit	Hygiene Kit		707,112
		DSWD	268	kit	Family Kit		739,144
		DSWD	226	kit	Sleeping Kit		298,320
San Quintin	2						1,412,610
		DSWD	1995	pack	Family Food Pack		1,352,610
		LGU			Relief Assistance		60,000
Tayum	1						1,762,800
		DSWD	2600	pack	Family Food Pack		1,762,800
Tineg	2						1,289,350
		DSWD	1877	pack	Family Food Pack		1,272,606
		DSWD	13	kit	Hygiene Kit		16,744
Tubo	4						795,169.11
		DSWD	1393	pack	Family Food Pack		765,314.76
		DSWD	18	kit	Hygiene Kit		16,722

REGION PROVINCE CITY /MUNICIPALITY BARANGAY		SOURCE	QUANTITY	UNIT	TYPE	PARTICULARS	COST(PHP)
		DSWD	5	kit	Sleeping Kit		3,788.75
		DSWD	8	piece	Family Tent		9,343.6
Villaviciosa	6						1,269,008
		DSWD	1819	pack	Family Food Pack		1,233,282
		DSWD	11	kit	Hygiene Kit		14,168
		DSWD	1	kit	Family Kit		2,758
		DSWD	1	kit	Sleeping Kit		2,758
		DSWD	1	kit	Kitchen Kit		1,642
		LGU	0		Relief Assistance		14,400
APAYAO	33						19,147,382.62
Calanasan	7						4,758,542.9
		DSWD	1623	pack	Family Food Pack		1,184,076
		DSWD	74	kit	Sleeping Kit		56,088.3
		DSWD	499		AICS-Cash Assistance		2,495,000
		DSWD	5		AICS- Totally Damaged House		50,000
		DSWD	250		Water		16,250
		DSWD	6		AICS-Missing		60,000
		LGU			Relief Assistance		897,128.6
Conner	3						1,038,044
		DSWD	1129	pack	Family Food Pack		889,652
		DSWD	6	kit	Sleeping Kit		34,542
		LGU			Relief Assistance		113,850
Flora	3						622,799
		DSWD	81	pack	Family Food Pack		58,863
		DSWD	46		AICS-Cash Assistance		460,000
		LGU			Relief Assistance		103,936
Kabugao	1						973,180
		DSWD	1235	pack	Family Food Pack		973,180
Luna	7						1,049,819.2
		DSWD	540	pack	Family Food Pack		404,660
		DSWD	143	kit	Hygiene Kit		171,600
		DSWD	18	kit	Family Kit		41,400

REGION PROVINCE CITY /MUNICIPALITY BARANGAY		SOURCE	QUANTITY	UNIT	TYPE	PARTICULARS	COST(PHP)
		DSWD	56	kit	Sleeping Kit		42,445.2
		DSWD	32		AICS-Cash Assistance		320,000
		DSWD	18	bottle (6L)	Water		1,170
		LGU			Relief Assistance		68,544
Pudtol	6						6,084,598.6
		DSWD	5637	pack	Family Food Pack		4,441,956
		DSWD	12	kit	Hygiene Kit		14,400
		DSWD	14	kit	Family Kit		32,200
		DSWD	28	kit	Sleeping Kit		21,222.6
		DSWD	193		AICS-Cash Assistance		1,573,000
		DSWD	28	bottle (6L)	Water		1,820
Santa Marcela	2						1,896,576
		DSWD	1252	pack	Family Food Pack		986,576
		DSWD	91		AICS-Cash Assistance		910,000
No breakdown	4						2,723,822.92
		OCD	60	pack	Family Pack		553,648.2
		OCD	544	kit	Hygiene Kit		250,174.72
		OCD	150	kit	Shelter Repair Kit		420,000
		OCD	1200	sack	NFA Rice		1,500,000
BENGUET	44						12,506,814.91
Baguio	16						6,406,481.13
		DSWD	500	pack	Family Food Pack		307,633.2
		DSWD	462		AICS-Cash Assistance		4,620,000
		LGU			Relief Assistance		311,200
		OCD	570.86	liter	Fuel		35,436.48
		OCD	563.5	liter	Fuel		36,122.81
		OCD	302	sack	NFA Rice		377,500
		OCD	491.99	liter	Fuel		30,942.81
		OCD	634.25	liter	Fuel		40,113.32
		OCD	4	set	Chainsaw		57,774.08
		OCD	646.42	liter	Fuel		41,324.42
		OCD		liter	Fuel		15,157
		OCD		liter	Fuel		5,252.42

REGION PROVINCE CITY /MUNICIPALITY BARANGAY		SOURCE	QUANTITY	UNIT	TYPE	PARTICULARS	COST(PHP)
		OCD	87.13	liter	Fuel		5,689.59
		NGO			Relief Assistance		95,166.1
		Others			Relief Assistance		407,168.9
		OCD	288.60	liter	Fuel		20,000
Atok	1						20,000
		LGU			Relief Assistance		20,000
Bakun	1						84,000
		LGU			Relief Assistance		84,000
Buguias	2						105,000
		DSWD	1		AICS-Cash Assistance		65,000
		DSWD	4		AICS-Dead		40,000
Itogon	9						492,249.05
		DSWD	228	pack	Family Food Pack		201,123.36
		DSWD	28	kit	Hygiene Kit		50,249.5
		DSWD	18	kit	Family Kit		28,636.67
		DSWD	1		AICS-Cash Assistance		20,000
		DSWD	1		AICS-Dead		10,000
		OCD	16	pack	Family Pack		147,639.52
		DSWD	7	kit	Sleeping Kit		9,926
		DSWD	7	kit	Kitchen Kit		6,594
		DSWD	4	piece	Modular Tent		18,080
Kapangan	2						2,543,600
		DSWD	5069	pack	Family Food Pack		2,534,500
		LGU			Relief Assistance		9,100
Sablan	1						9,900
		Others			Relief Assistance		9,900
Tuba	1						21,170.88
		DSWD	24	pack	Family Food Pack		21,170.88
Tublay	3						1,583,661.81
		DSWD	468	pack	Family Food Pack		234,000
		DSWD	256		AICS-Cash Assistance		1,280,000
		LGU			Relief Assistance		69,661.81
No breakdown	8						1,240,752.04

REGION PROVINCE CITY /MUNICIPALITY BARANGAY		SOURCE	QUANTITY	UNIT	TYPE	PARTICULARS	COST(PHP)
		OCD	500	sack	NFA Rice		625,000
		OCD	500	kit	Hygiene Kit		197,865
		OCD	100	kit	Shelter Repair Kit		280,000
		OCD	10	piece	Rain Coat		11,500
		OCD	2	set	Chainsaw		28,887.04
		OCD	10	kit	Shelter Repair Kit		28,000
		OCD	887.33	liter	Fuel		60,000
		OCD	143.09	liter	Fuel		9,500
IFUGAO	20						2,482,241.39
Asipulo	1						129,232
		DSWD	164	pack	Family Food Pack		129,232
Banaue	2						21,400
		DSWD	1		AICS- Totally Damaged House		10,000
		LGU			Relief Assistance		11,400
Hingyon	6						21,192.5
		DSWD	5	pack	Family Food Pack		3,600
		DSWD	2	kit	Hygiene Kit		1,858
		DSWD	1	kit	Family Kit		3,185
		DSWD	1	kit	Sleeping Kit		907
		DSWD	1	kit	Kitchen Kit		1,642.5
		DSWD	1		AICS- Totally Damaged House		10,000
Kiangan	5						429,722.4
		DSWD	130	pack	Family Food Pack		93,600
		OCD	100	kit	Hygiene Kit		39,573
		OCD	20	pack	Family Pack		184,549.4
		OCD	25	kit	Shelter Repair Kit		70,000
		OCD	15	kit	Shelter Repair Kit		42,000
Tinoc	1						295,200
		DSWD	410	pack	Family Food Pack		295,200
No breakdown	5						1,585,494.49
		OCD	100	sack	NFA Rice		125,000
		OCD	30	piece	Tarpaulin		63,000

REGION PROVINCE CITY /MUNICIPALITY BARANGAY		SOURCE	QUANTITY	UNIT	TYPE	PARTICULARS	COST(PHP)
		OCD	200	kit	Hygiene Kit		79,146
		OCD	150	kit	Shelter Repair Kit		420,000
		OCD	103	pack	Family Pack		898,348.49
MOUNTAIN PROVINCE	26						3,467,123.62
Bauko	3						201,480.64
		DSWD	204	pack	Family Food Pack		176,900.64
		DSWD	2		AICS-Cash Assistance		10,000
		LGU			Relief Assistance		14,580
Besao	4						570,669.02
		DSWD	22	pack	Family Food Pack		19,077.52
		OCD	30	kit	Shelter Repair Kit		84,000
		OCD	50	pack	Family Pack		436,091.5
		OCD	15	piece	Tarpaulin		31,500
Bontoc	6						279,435.12
		DSWD	394	pack	Family Food Pack		215,210
		DSWD	24	kit	Sleeping Kit		18,168
		DSWD	9		AICS-Cash Assistance		11,500
		DSWD	1		AICS-Dead		10,000
		LGU			Relief Assistance		13,520
		Others			Relief Assistance		11,037.12
Natonin	1						43,340
		DSWD	55	pack	Family Food Pack		43,340
Sabangan	3						253,111
		DSWD	255	pack	Family Food Pack		223,015.8
		DSWD	9	kit	Hygiene Kit		11,700
		Others			Relief Assistance		18,395.2
Sagada	1						48,240
		DSWD	67	pack	Family Food Pack		48,240
Tadian	3						137,576
		DSWD	152	pack	Family Food Pack		119,776
		DSWD	6	kit	Hygiene Kit		7,800
		DSWD	2		AICS-Cash Assistance		10,000
No breakdown	5						1,933,271.84

REGION PROVINCE CITY /MUNICIPALITY BARANGAY		SOURCE	QUANTITY	UNIT	TYPE	PARTICULARS	COST(PHP)
		OCD	50	pack	Family Pack		451,766.34
		OCD	800	sack	NFA Rice		1,000,000
		OCD	350	kit	Hygiene Kit		138,505.5
		OCD	100	kit	Shelter Repair Kit		280,000
		OCD	30	piece	Tarpaulin		63,000
KALINGA	22						3,513,512.68
Balbalan	9						1,799,051.46
		DSWD	1217	pack	Family Food Pack		955,323.89
		DSWD	10	kit	Hygiene Kit		14,735
		DSWD	10	kit	Family Kit		23,000
		DSWD	10	kit	Sleeping Kit		8,250
		DSWD	10	kit	Kitchen Kit		11,679.5
		DSWD	30	piece	Laminated Sack		10,950
		LGU			Relief Assistance		135,113.07
		DSWD	122		AICS- Cash Assistance		620,000
		DSWD	2		AICS- Injured		20,000
Pasil	2						83,860
		LGU			Relief Assistance		20,500
		DSWD	88	pack	Family Food Pack		63,360
Tabuk	2						227,789.12
		LGU			Relief Assistance		201,524.12
		Others			Relief Assistance		26,265
Tanudan	3						175,000
		DSWD	13		AICS-Cash Assistance		65,000
		DSWD	1		AICS- Totally Damaged House		10,000
		DSWD	20		AICS- Partially Damaged House		100,000
No breakdown	1						875,000
		OCD	700	sack	NFA Rice		875,000
Pinukpuk	2						322,812.1
		OCD	30	pack	Family Pack		276,824.1
		OCD	100	kit	Hygiene Kit		45,988
Lubuagan	3						30,000

REGION PROVINCE CITY /MUNICIPALITY BARANGAY		SOURCE	QUANTITY	UNIT	TYPE	PARTICULARS	COST(PHP)
		DSWD	1		AICS- Totally Damaged House		10,000
		DSWD	1		AICS- Partially Damage House		10,000
		DSWD	1		AICS- Injured		10,000
NCR	7						3,056,419.6
NCR	7						3,056,419.6
Caloocan	2						1,190,685
Distributed to various barangay		DSWD	300	pack	Family Food Pack	783.95 per piece	235,185
Distributed to various barangay		DSWD	300	kit	Family Kit	N/A	955,500
Quezon City	2						751,974.6
Distributed to various barangay		DSWD	428	pack	Family Food Pack	783.95 per piece	335,530.6
Distributed to various barangay		DSWD	278	kit	Hygiene kit	1498 per piece	416,444
Valenzuela	2						721,785
Distributed to various barangay		DSWD	300	pack	Family Food Pack	783.95 per piece	235,185
Distributed to various barangay		DSWD	300	kit	Kitchen Kit	1622 per piece	486,600
Marikina	1						391,975
Distributed to various barangay		DSWD	500	pack	Family Food Pack	783.95	391,975

NDRRMC Response Cluster Essential Elements of Information for Mayon Volcanic Activity

As of 09 August 2023, 11:59 PM



FOOD AND NON-FOOD ITEMS (F/NFIS)

COST OF FNFI ASSISTANCE PROVIDED

PhP180,192,078.59

of which, PhP109,556,531.44 is from DSWD, PhP16,423,796.49 is from OCD, PhP4,185,122.00 from the Local Government Units (LGUs), PhP25,832,231.47 from the Non-Government Organizations (NGOs), and PhP24,155,157.19 from other partners.

DISTRIBUTED FAMILY FOOD PACKS

108,297

to affected families in eight (8) cities and municipalities in Bicol Region.

DISTRIBUTED DRINKING WATER AND NON-FOOD ITEMS

27,326

various NFIs such as distilled water, laminated sacks, hygiene kits, sleeping kits, malong, modular tents, and family tents to the affected families in seven (7) cities and municipalities in Bicol region



CAMP COORDINATION AND CAMP MANAGEMENT (CCCM) and INTERNALLY DISPLACED PERSONS PROTECTION (IDPP)

SERVED INSIDE EVACUATION CENTERS

5,422 families or 18,953 persons

in 29 evacuation centers in Albay



HEALTH

CONSULTATIONS CONDUCTED IN EVACUATION CENTERS

7,043

of which, top 10 leading consultations are Cough/Cold/Sore-throat, Fever, Headache, Open Wounds & Bruises, High Blood Pressure, Toothache, Loose Stools, Eye Itchiness, Abdominal Pain, Dizziness.

INDIVIDUALS PROVIDED WITH MHPSS INTERVENTION

6,254

in the 29 evacuation centers from 7 affected municipalities.

AUGMENTED LOGISTICAL SUPPORT

PhP19,691,551.31

worth of health commodities were augmented to Bicol CHD



EMERGENCY TELECOMMUNICATIONS (ETC)

RESOURCES AVAILABLE

403

emergency ICT equipment/resources are available and ready for deployment from DICT and AFP



LAW AND ORDER (LAO)

RESOURCES DEPLOYED

700 personnel and 133 assets

deployed in evacuation centers and areas in Albay



LOGISTICS

ASSETS DEPLOYED

186

land and air assets from OCD, AFP, WFP, and DSWD were deployed to deliver humanitarian cargos to Albay.



SEARCH, RESCUE AND RETRIEVAL (SRR)

SRR TEAMS ON STANDBY

47

from AFP and BFP

SRR ASSETS ON STANDBY

150

of which 17 are air assets, 105 are lands assets, and 28 are water assets from the AFP and BFP.



EDUCATION

SCHOOLS USED AS EVACUATION CENTERS

20

in Albay.



SHELTER

AVAILABLE RESIDENTIAL LOTS IN RESETTLEMENT AREAS OUTSIDE THE PDZ

5,731

of which, 1,975 are occupied with housing units.



REPUBLIC OF THE PHILIPPINES
NATIONAL DISASTER RISK REDUCTION AND MANAGEMENT COUNCIL

National Disaster Risk Reduction and Management Center, Camp Aguinaldo, Quezon City, Philippines

National Disaster Risk Reduction and Management Council

Situational Report for the Mayon Volcanic Activity (2023)
ACTIONS TAKEN

National



National Disaster Risk Reduction and Management Operations Center (NDRRMOC)

- Issued NDRRMC Memorandum No. 051 s. 2023 re Preparations for Effects of Taal and Mayon Volcanic Activities dated 8 June 2023
- Issued NDRRMC Memorandum No. 052, s. 2023 dated 09 June 2023 regarding Maintaining NDRRMOC Blue Alert Status ICOW Raising of Mayon Volcano Alert Level 3.
- Issued (3) Emergency Alert and Warning Messages (Mayon Volcano Alert Levels 2 and 3, and lava flow)
- Disseminated Volcano Advisories and continuously monitoring the situation.
- Conducted field visit in Albay (Meeting with Albay Governor and DSWD Secretary, inspection of warehouses, inspection of evacuation centers, and turn-over of relief goods)
- Alerted Regional Response Cluster allowing for the mobilization of assets to support evacuation
- Deployed personnel to provide augmentation support to the EOC of OCD Region V.



NDRRMC Response Clusters

1. FOOD AND NON-FOOD ITEMS (F/NFIS)

A. STANDBY FUNDS AND PREPOSITIONED RELIEF STOCKPILE

- There is a total of Php2,563,448,917.70 standby funds and stockpiles from DSWD and OCD.

B. COST OF FNFI ASSISTANCE PROVIDED

- A total of Php180,192,078.59 worth of food and non-food assistance was provided to the affected families; of which, Php109,556,531.44 is from DSWD, Php16,423,796.49 is from OCD, Php4,185,122.00 from the Local Government Units (LGUs), Php25,832,231.47 from the Non-Government Organizations (NGOs), and Php24,155,157.19 from other partners.

C. DISTRIBUTED FAMILY FOOD PACKS TO AFFECTED FAMILIES

- A total of 108,297 FFPs were provided to affected families in 8 cities and municipalities in Bicol Region.

D. DISTRIBUTED DRINKING WATER AND NON-FOOD ITEMS TO AFFECTED FAMILIES

- An estimated 27,326 various NFIs such as distilled water, laminated sacks, hygiene kits, sleeping kits, malong, modular tents, and family tents were distributed to the affected families in seven (7) cities and municipalities in Bicol region.

A. DSWD

- Continuously distributes family food packs to the families affected by the Mayon Volcanic activity.
- DSWD-DRMB allocated FNIs from NROC to be delivered to DSWD Field Office 5
- DSWD-DRMB prepared Sub-allotment and transfer of fund to FO V
- Facilitated the provision of family tents to the LGU of Daraga and also to the LGUs of Guinobatan and Camalig that will be utilized as Women Friendly Spaces and Child Friendly Spaces.
- Released 13,200 FFPs which are in transit to Pawa, Legazpi, Albay.
- Facilitated the Issuance Form for the donated goods by the Chinese Embassy for the families affected by the magmatic Eruption of Mt. Mayon Volcano
- Facilitated the approval of Requisition and Issuance Slip for 11, 381 FFPs for distribution to LGUs affected by Mayon Volcanic Activity.
- Processed the following donations:
 - 1,632 boxes of food items from the government of United Arab Emirates (UAE) worth Php4,080,000.00.

-- Assorted Food Items from the Chinese Embassy amounting to Php4,000,000.00

B. OCD

- OCD CO augmented and delivered Non-Food Items to OCD Regional Office V for prepositioning in connection with Mayon Volcanic Activity amounting to Php9,065,586.
- OCD CO provided additional Ten Million Pesos (PHP 10,000,000.00) fund support for disaster response operations.
- OCD Region 5 provided sakoline, hygiene kits, family packs, and 3,200 sacks of rice to the provincial government of Albay.
- Seven (7) OCD Central Office personnel (Batch 1) were deployed to OCD Region V to support the ongoing response operations.
- OCD and AFP have rationed 12,000 liters of water to evacuation centers in Guinobatan and Daraga as of 20 June 2023.

C. BFP

- The Bureau of Fire Protection (BFP) – Malilipot provided water at San Jose National High School in Malilipot, Albay.
- The Bureau of Fire Protection (BFP) – Sto. Domingo provided 4,000-liter water to displaced families at San Andres Elementary School in Sto. Domingo, albay.

D. AFP

- Regional Resource Operations Section of DSWD FO V in partnership with the Philippine Navy facilitated the loading and delivery of FFPs as resource augmentation to LGUs of Tabaco City, Ligao City, Camalig, Daraga, Sto. Domingo, Malilipot, and Guinobatan in Albay.

E. PRC

- The Red Cross provided 10,000 liters of water supply at Guinobatan Community College in Guinobatan, Albay.
- Brigadang Ayala distributed 67 relief goods to Malilipot Albay San Jose National High School.
- Ayala Foundation and Coca-Cola Foundation provided food packs to displaced families at Mauraro High School and Mauraro Elementary School in Guinobatan, Albay.
- The United Architects of the Philippines (UAP) provided hot meals, food packs, and bottled water to displaced families at San Jose National High School in Malilipot, Albay.
- ABS-CBN Foundation's Sagip Kapamilya provided breakfast to displaced families at San Andres Evacuation Center and distributed food packs to displaced families at Sojoton Calayucay Evacuation Center in Sto. Domingo, Albay.

F. Private Partners

- ABS-CBN Foundation's Sagip Kapamilya distributed food packs and hygiene kits to affected families.

2. CAMP COORDINATION AND CAMP MANAGEMENT (CCCM) and INTERNALLY DISPLACED PERSONS PROTECTION (IDPP)

CAMP MANAGEMENT SUMMARY

- There are 5,375 families or 18,801 persons currently taking temporary shelter in 27 evacuation centers in Albay.
- There are 418 families or 1,452 persons temporarily staying with their relatives or friends.

A. DSWD

- Facilitated the profiling of IDPs inside the evacuation centers in coordination with the C/MSWDO.
- Monitored the following activities inside the evacuation centers:
 - Orientation on Women and Children's safety conducted by PNP Police Sergeants under the Women and Children Protection Division at the Pawa Evacuation Center in Tabaco City;
 - Construction of community kitchen in Mauraro Community College in Guinobatan, Albay;
 - Installation of potable water sources in San Jose Elementary School;
 - Distribution of hot meals by private donors; and
 - Conduct of psychosocial support activity through film showing to the children in Basag Campsite in Ligao City by the Philippine National Police.
- Inspected evacuation centers in Daraga, Malilipot, and Tabaco in Albay to further assess the needed interventions of the IDPs staying inside ECs.
- DSWD Sec. Rex Gatchalian together with Undersecretary for Disaster Response Management Group (DRMG) Dr. Diana Rose Cajipe and Assistant Secretary for DRMG Marlon Alagao visits and leads the distribution of FNIs to the displaced families and individuals taking temporary shelter in Anislag Elementary School and Daraga Evacuation Phase 1.
- Monitored establishment of Child Friendly Spaces (CFS) and Women Friendly Spaces (WFS) in Ligao City, Malilipot, and Tabaco City.
- Conducted orientation on Camp Coordination and Camp Management (CCCM) and Protection-COVID-19

Operational Guidance to 18 Room Leaders and Barangay Officials of Barangay Magapo, Tabaco City under San Antonio Evacuation Center which was facilitated by IOM Immigration.

- DSWD FO V provided financial assistance to 285 affected families who are staying at Mauraro High School in Guinobatan, Albay through Assistance to Individuals in Crisis Situations (AICS) amounting to a total of Php 1,425,000.00.
- DSWD Ligao Municipal Action Team conducted Psychosocial Activity through card making and feeding program, participated by 35 children aged 6-12 years old and 15 fathers in celebration of Father's Day in Basag Campsite, Ligao City.
- DSWD Field Office V - Pantawid Pamilyang Pilipino Program staff discussed about Responsible Parenthood to the evacuees of Basag, Campsite, Ligao City, Albay;
- DSWD Field Office V - Pantawid Pamilyang Pilipino Program staff facilitated Psychosocial support activities and gift giving for children in Mauraro National High School EC, Guinobatan, Albay sponsored by Ms. Roothie Caringal.
- Monitored the following activities in coordination with the LGU and partner organizations:
 - Cong. Fernando Cabredo in coordination with DSWD Field Office V organized a community pantry for the IDPs of Brgy. Tandarora in Mauraro High School from Women Planters of Jovellar, Ligao, Libon and Cabalaoan, Guinobatan, Albay;
 - The Philippines Red Cross facilitated Parlor Games for Kids of Brgy. San Roque in San Jose National High School;
 - Provided psychosocial support activities to children of Brgy. Calbayog in San Jose Elementary School evacuation center, Malilipot Albay through zumba dance, parlor games and provision of hot meals;
 - DZRH distributed hot meals to 1,028 IDPs to San Antonio Evacuation Center, Tabaco City, Albay.
- Monitoring of Established Women and Child Friendly Spaces in Albay
- Regional Director Norman S. Laurio and team visited each Evacuation Center to address the needs and gaps/concerns in the Evacuation Centers;
- 4Ps-Guinobatan staff facilitated a Psychosocial Activity through Parlor Games to children in Mauraro Elementary School Evacuation Center, Guinobatan, Albay;
- The CCCM Team visited the Evacuation Centers in Tabaco City to monitor the Child- and Women-Friendly Spaces;
- Cash Assistance Payout through AICS in San Jose Elementary School Evacuation Center, Malilipot, Albay
- CSWDO conducted Stress Management to 39 adults of City of Ligao Albay Provincial Campsite and Evacuation Center, Basag Ligao City.
- Albay PSWDO distributed string beans, pechay and eggs to San Roque in San Jose National High School Evacuation Center, Malilipot, Albay.
- City Social Welfare and Development-Ligao facilitated a Sunday Zumba Dance in Albay Provincial Campsite evacuation center, Basag, Ligao City.
- The staff from DSWD FO V 4Ps and Sustainable Livelihood Program (SLP) conducted psychosocial activities such as spelling bee, storytelling, freedom wall, and games for displaced children at Guinobatan Community College in Guinobatan, Albay.
- Close coordination with Field Office V on the status of delivery of assistance in the Evacuation Centers.
- The City Social Welfare and Development Office (CSWDO) of the LGU of Tabaco City, Provincial Social Welfare and Development Office (PSWDO) of the Provincial Government of Albay, and barangay officials provided hot meals to IDPs at Pawa Evacuation Center.
- DSWD FO V provided additional FFPs to the LGU of Camalig, Albay intended for distribution to affected families.
- DSWD FO V provided FFPs to IDPs at Guinobatan Community College in Guinobatan, Albay.
- Provided 50 Hygiene Kits, 50 Sleeping Kits and 4 Family Tents as Resource Augmentation to LGU-Camalig.
- Deployed QRT-Team Charlie in 17 evacuation centers to monitor the status of IDPs, address the needs and gaps in each EC and provide technical assistance on camp management.
- Provided Emergency Cash Transfer to 894 Families from Tandarora, Muladbuca Grande and Maninila in Guinobatan Albay, at Mauraro Covered Court in Guinobatan Albay; and to 56 Families at Basag Provincial Campsite, in Ligao City.
- Provided a Family Tent as Resource Augmentation to LGU-Guinobatan which will be used as Child/Women Friendly Space in Guinobatan Evacuation Center.
- Provided Emergency Cash Transfer to affected families of Mayon Impending eruption in the municipalities of Daraga, Tabaco and Sto. Domingo.
- Quick Response Team conducted Psychosocial activities such as art paly, storytelling and games to displaced children in Sojoton evacuation center, Sto. Domingo, Albay.
- DSWD - FO V delivered 62 family food packs in in Sojoton EC.
- DSWD – FO V CCCM Staff conducted a psychosocial activity in Sojoton EC.
- DSWD FO V delivered additional FFPs at Malilipot Central School Evacuation Center.
- DSWD FO V provided hygiene kits to the IDPs at Mauraro Elementary School Site 2 in Albay.

B. DepEd

- Provided regular updates to DepED-CO QRRT and Education Cluster partners.
- The Affected Division Offices (Albay, Tabaco, and Ligao):
 - Automatically shifted to modular learning modality.
 - Monitored schools used as evacuation centers.
 - Activation of Division and School DRRM Teams.
- Monitored the effects of hazards in affected divisions and schools.
- Albay Police Provincial Office Band conducted psychosocial activity at Basag Provincial Campsite in Ligao City.
- San Francisco Institute of Science and Technology conducted Mental Health Awareness at San Jose Elementary School in Malilipot, Albay.
- Philippine Red Cross conducted parlor games and distributed hot meals to IDPs in Gabawan, Daraga, Albay.
- GMA Network's Unang Hirit conducted psychosocial activities for children at Anislag Elementary School in Daraga, Albay.
- The volunteer teachers of Tabaco City Community Learning Hub conducted tutorial to children at Pawa Evacuation Center in Tabaco City.
- San Francisco Institute of Science and Technology conducted a three-day skills training to select IDPs in Brgy. Canaway, Malilipot, Albay.
- DepEd School Division Office- Ligao distributed 60 sets of toothbrush and toothpaste to 1-12 y/o in the Provincial Cam Site Evacuation Center, Basag Ligao City worth Php 1,800.
- DepEd Albay provided psychosocial activities to children in Mi-isi Elementary School EC.
- Nurses and teachers from the Department of Education (DepEd) conducted psychosocial first aid (PFA) to IDPs at San Jose Elementary School in Malilipot, Albay.

C. DOH

- Conducted site visits to evacuation centers in Tabaco and Malilipot Albay.
- Deployed HRH in evacuation centers, HERTs on standby.
- BRHMC activated Oplan Mayon Fast Lane.
- Albay Provincial Health Office conducted lectures on health promotion and reproductive mission, circumcision to Guinobatan Com College evacuation center, Guinobatan, Albay.
- Provincial Health Office facilitated an Art therapy, dance and singing contest to Guinobatan Com College evacuation center, Guinobatan, Albay.
- Bicol CHD deployed Psychosocial Support Services members in evacuation centers.
- Deployed a total of sixty-five (65) HRHs (1 doctor, 41 nurses and 23 midwives) in the evacuation centers to provide medical services and to monitor the status of the displaced individuals and families.
- Ms. Gleenlee V. Magbanua, midwife from Municipal Health Office Guinobatan conducted meeting with the room leaders in Mauraro High School evacuation center to discuss about hygiene and sanitation to address the increasing case of IDPs suffering from acute gastroenteritis.
- DOH Regional Director Dr. Ernie V. Vera and staff monitored the health and sanitation concerns in the Evacuation Centers and the construction of Toilet Facility and Community Kitchen for the IDPs of Brgy. Tandarora at Mauraro National High School Evacuation Center, Guinobatan, Albay.
- Distributed water containers to displaced families at Albay Provincial Campsite in Ligao City.
- Brought to quarantine facility a 12 y/o IDP who tested COVID positive in Gabawan Elementary School Evacuation Center, Daraga, Albay.
- Conducted Psychosocial Activity through creative arts to the child evacuees in Guinobatan Community College Evacuation Center, Guinobatan, Albay.
- As of July 02, 2023, there were 3,197 consultations were reported in the evacuation center.
- The Provincial Health Office of Albay conducted disinfection of the rooms in Maurao Elementary School in Guinobatan, Albay.
- Albay Provincial Health Office conducted medical mission (Free medical check-up, distribution of free vitamins, Libre Tuli and Dental Care) to Basag Provincial Campsite, Ligao City.

D. AFP

- Dispatched troops for HADR/evacuation of civilians in Mayon Volcano Alert Level 3 affected areas.
- 9 Civil-Military Operations (CMO) Battalion and Camp Elias Angeles Spear Hospital 9th Infantry Division (9ID) facilitated psychosocial activity to children of Barangay Tandarora.
- Philippine Army conducted a medical mission (medical, dental and circumcision) to the IDPs of Bical Evacuation Center.

E. BFP

- Evacuated 20,133 individuals or 6,062 families in Albay.
- Bureau of Fire and Protection- Guinobatan provided water supply for daily consumption of the displaced

families in Mauraro Elementary School sites 2, Guinobatan, Albay.

- BFP Sto. Domingo provided water supply to IDPs in San Andres Evacuation Center, Sto. Domingo, Albay.

F. PHILIPPINE RED CROSS

- Provided water supply (10,000 Liters) to the IDPs of Barangay Tandarora.

- Conducted Psychosocial activity (parlor games) and distributed toys to children of Brgy. Tandarora of Mauraro High School Evacuation Center, Guinobatan, Albay.

- Provided hot meals to IDPs of Guinobatan Community College Evacuation Center.

- Donated materials for the construction of a communal kitchen at Gabawan Elementary School in Daraga, Albay.

- Installed a Communal Kitchen in Gabawan, Elementary School, Daraga Albay.

- Philippine Red Cross-Albay provided psychosocial activities with provision of hot meal to IDPs in Pawa Evacuation Center, Tabaco City.

- Continuously providing psychosocial activities for children of San Andres Evacuation Center in Sto. Domingo Albay.

- The Philippines Red Cross-Albay Chapter conducted a Child Friendly Space Learning Activity for 9 Pre-School Children and 23 School-Aged Children at Sojoton Evacuation Center in Sto. Domingo, Albay. They also provided Breakfast and distributed Sanitary Napkins to 9 Teenagers and 57 Adults at Sojoton Evacuation Center in Sto. Domingo, Albay which also included a discussion on Understanding Menstruation and Menstrual Hygiene Management in Emergencies.

- Philippine Redcross and PLGU thru Governor Lagman provided Hot meals to displaced families of Comun Elementary School Evacuation Center, Camalig Albay.

- Provided hot meals to affected families in Anoling EC.

G. TESDA

- Facilitated 1 day Skills Training on Bread Making to 25 selected IDPs in San San Jose Elementary School Evacuation Center, Malilipot, Albay.

- Cabugao School of Handicraft and Cottage Industries (CSHCI) conducted free skills training to select IDPs at Mayon Elementary School in Tabaco City.

- Conducted a Puto Making Activity in San Antonio, Evacuation Center, Tabaco City.

- Oriented the participants for the Meat Processing Training at San Jose Elementary School Evacuation Center in Malilipot, Albay.

- Conducted Bread and Pastry Training to select participants at San Andres Evacuation Center in Malilipot, Albay.

- Conducted Bread Making Training to selected IDP's of Bical Evacuation Center.

H. PNP

- Conducted feeding program, distribution of educational materials, and parlor games for the children and mothers in Albay Provincial Campsite and Evacuation Center, Basag Ligao City.

- The Mayon Task Force Volunteers/Team PNP Tabaco AGRBI conducted Feeding Programs and Parlor Games for Children and Parents in San Jose National High School Evacuation Center.

- The Ligao City Police Station distributed hot meals to displaced families at Albay Provincial Campsite in celebration of the 28th Police Community Relations Month.

- The National Police Commission (NAPOLCOM), Philippine National Police (PNP) Police Regional Office (PRO) 5, and PNP – Tabaco City joined forces and conducted a community engagement and outreach activity at Buhian Evacuation Center in Tabaco City.

- PPSg Ma. Sheena Moratalla from Camalig Municipal Police Station conducted a lecture on R.A. No. 7610 (Special Protection of children against abuse, exploitation and discrimination act) to selected participants (Parents and teens ages 13-16 year old) in Camalig Bungkaras EC and Taladong ES EC

I. PCG

- Donated Hygiene Kits to IDPs in San Jose National High School Evacuation Center in Malilipot.

J. DTI

- Department of Trade and Industry Negosyo Center Ligao conducted interview and assessment to family heads of displaced families in Albay Provincial Campsite evacuation center, Basag, Ligao City for identification of possible livelihood intervention.

K. DOLE

- Selected Beneficiaries of TUPAD in Brgy. Oson, Tabaco City conducted clearing and cleaning of the communal gardening areas at the San Antonio National High School in Tabaco City.

- IDPs from Brgy. Calbayog, Malilipot conducted cleaning of their communal garden in San Jose Elementary School in Malilipot, Albay during the 1st day of the implementation of the Department of Labor and Employment's Integrated Livelihood program,

- The IDPS from Brgy. Canaway participated in the 1st day of the DOLE Integrated Livelihood Program at Malilipot Central School.

- The DOLE Tupad Program facilitated communal gardening of IDP's in San Antonio Evacuation Center, Tabaco City.

L. DA

- The Department of Agriculture Field Office V provide trainings on Abaca Twining, Eco Bag making and distributed tools to IDPs of Brgy. Canaway Central School Evacuation Center in Malilipot, Albay.
- Department of Agriculture Field Office 5 conducted training on Abaca Twining and Eco-Bag Making to IDP families in San Antonio Elementary School Evacuation Center, Tabaco City.

M. OTHER PARTNERS

- International Organization for Migration (IOM) facilitated psychosocial activity to children of Brgy. Canaway, at Malilipot Central School, Malilipot, Albay.
- Goodlife Damayan Insurance Agency Co. – Bacacay Branch conducted psychosocial activities to children through Zumba session, lecture about safe space, magic show, gift giving, and provision of hot meals.
- ABS-CBN Foundation-Sagip Kapamilya donated food packs and hygiene kits to 52 families in City of Ligao Albay Provincial Campsite and Evacuation Center, Basag Ligao City
- Asa Philippines Foundation provided hot meals and bread to IDP's of Brgy. Canaway of Malilipot Central School
- Shell Foundation Inc. provided hygiene kit and bottled water to 154 families of Brgy. Canaway in Malilipot Central School, Malilipot, Albay and Brgy. San Roque of San Jose National High School, Malilipot, Albay.
- Volunteer Teachers of GAD Tabaco City Learning Hub conducted a tutorial session in Brgy. Nagsipit Mariroc and Comon Tabaco City of Pawa Evacuation Center, Tabaco City, Albay.
- Dreamland distributed 5 pcs of eggs to 57 families of Provincial CampSite and evacuation center Basag, Ligao, Albay.
- BHW Party List donated face masks to IDPs at San Antonio National High School in Tabaco City.
- IOM initiated a Basketball Tournament in San Jose National High School, Malilipot, Albay.
- Alpha Phi Omega conducted a Psychosocial Activity and provided hot meals to the children in Mayon Elementary School Evacuation Center, Tabaco City.
- Tarabang Para sa Bicol Inc. conducted Psychosocial Support activity through creative arts to children evacuees in San Jose Elementary School evacuation center, Malilipot, Albay.
- The Philippine Statistics Authority (PSA) Provincial Office conducted mobile registration for National ID at Albay Provincial Campsite in Ligao City.
- The volunteer teachers of Tabaco City Community Learning Hub conducted a tutorial session for displaced children at Pawa Evacuation Center.
- The Municipal Engineering Office of the LGU of Daraga, Albay initiated the construction of a communal kitchen for IDPs at Anislag Elementary School. - - They have also constructed four (4) units of communal comfort rooms.
- The Municipal Agriculture Office of the LGU of Daraga, Albay initiated the land preparation and planting of vegetables at Anislag Elementary School.
- JCI Philippines conducted a Vegetable Production Seminar which was participated by displaced adults from Brgy. Baligang, Ligao City. They have also distributed seedlings to them.
- Senator Risa Hontiveros together with Regional Director, Norman S. Laurio visited and distributed family food packs to the displaced families in the evacuation centers of San Antonio, Tabaco City, Bariw National High School and Bariw Elementary School, Camalig, Albay.
- The Provincial Engineering Office of the Provincial Government of Albay constructed 6 doors for the comfort rooms at Mauraro Elementary School in Guinobatan, Albay.
- Senator Riza Hontiveros, in coordination with DSWD Field Office V, distributed Family Food Packs to the affected families in Pawa Evacuation Center, Buhian Evacuation Center, and Mayon Elementary School Evacuation Center.
- Ligao City Sanitation Office conducted misting activity at the Albay Provincial Campsite evacuation center, Basag, Ligao City.
- MDRRMC Daraga conducted an Orientation on Basic First Aid at Gabawan, Elementary School, Daraga, Albay.
- JMD International Corp. sponsored a Community Pantry / Relief operation for IDPs in Mauraro High School center, Guinobatan, Albay.
- Amazing Grace Inc. conducted Psychosocial Activity and provided hot meals to Children aged 0 – 5 years old in Mauraro Elementary School Site 2, Guinobatan, Albay.
- LGU Daraga through the Daraga Engineering Office constructed four (4) units bathing area and additional four (4) units of communal CRs in Anislag, Elementary School.
- Anti – Crime and Community in Emergency Response Team (ACCERT) provided food packs containing noodles, sardines, coffee, 1kg of rice, egg, vegetables and hot meals (porridge) to 97 families in Mauraro, Elementary School Site and 1 and 2, Guinobatan, Albay.
- Alagang Kapatid Foundation, Inc. distributed FNIs to IDPs at San Jose National High School in Malilipot, Albay. They have also distributed hot meals and hygiene kits to IDPs at Buhian Evacuation Center in Tabaco City.
- The Mio All Star Riders Club Philippines – Albay Chapter distributed FFPs to IDPs at Gabawan Elementary

School in Daraga, Albay.

- The Philippine Guardians Brotherhood, Inc. (PGBI) provided hot meals to IDPs at San Jose National High School in Malilipot, Albay.
- The Coca-Cola Beverages Philippines, Inc. donated 25 bottles of 7-liter Wilkins distilled drinking water for the pregnant mothers, infants, and toddlers at San Jose National High School in Malilipot, Albay.
- The Bangko Sentral ng Pilipinas (BSP) distributed food packs and five drinking water to IDPs at the Mauraro Elementary School in Guinobatan, Albay.
- Albay 3rd District Representative Fernando T. Cabredo distributed assorted chicken cuts to displaced families at Guinobatan Community College in Guinobatan, Albay.
- The Provincial Government of Albay distributed food packs to displaced families at Comun Elementary School in Camalig, Albay
- Leyte 1st District Representative and House Speaker Ferdinand Martin G. Romualdez together with Tingog Party List distributed grocery items to displaced families at Anislag Elementary School in Anislag, Daraga, Albay.
- Team Bicol of Club i Yamaha Sniper Philippines, Inc. distributed ready-to-eat food to displaced families at Gabawan Evacuation Center in Daraga, Albay.
- Children International Bicol, Inc. (CIBI) distributed hygiene kits to displaced families at Malilipot Central School in Malilipot, Albay.
- The Fraternal Order of Eagles Eastern Visayas Region distributed FFPs to displaced families at Camalig Bungkaras Evacuation Center and Taladong Elementary School in Camalig, Albay.
- The Social Action Center of the Diocese of Legazpi provided hygiene kits.
- The UAE aid provided goods for the IDP's of San Andres Evacuation Center Sto. Domingo, Albay.
- The house members of 19th congress distributed grocery items / foodpacks for the IDP's of Malilipot Central School, San Roque National High school and San Jose Elementary School in Malilipot Albay.
- The PHO, LGU and Embassy of China in Manila distributed goods for IDP's of San Andres Evacuation Center, Sto Domingo Albay.
- The BFC/ Biggs Camalig provided hot meals to the IDPs of Comun, Elementary School Camalig Albay.
- The GMA Kapuso Foundation distributed hygiene kits to IDPs of Anislag Elementary School Daraga Albay.
- 4Ps beneficiaries of Brgy. Nabonton, Ligao City initiated a feeding program to the evacuees of Albay Provincial Campsite & Evacuation Center.
- Cong Joey Salceda provided half sack of rice to the 57 families in Albay, Provincial Campsite & Evacuation Center.
- Laang-Kawal (ALBAY) – Hukbong Katiha ng Pilipinas conducted a feeding program of porridge with egg and drinks to 184 families.
- Philippine Eagles distributed family food packs to 62 families in Sojoton Elementary School in Sto. Domingo Albay.
- Misting activity conducted by Albay Provincial Health Office in Malilipot Central School EC.
- Philippine Obstetrical & Gynecological Society (POGS) donated hygiene kits & food packs to 104 families in Bariw Elementary School.
- International Container Terminal Services Inc. Foundation distributed 25kilos of rice to the 104 families in Guinobatan Community College; 100 families in Mauraro Elementary School Site 1 & 2, 93 families Mayon Elementary School and 272 families in Mauraro High School.
- Camalig Bank Foundation in partnership with Waves for Water & CHU demonstrated the process of Water Filtration and provided four (4) sets of water filters to the IDPs in San Antonio Evacuation Center.
- GMA Kapuso Foundation Inc., provided hygiene kits to the 227 families in Mauraro High School.
- Local Government Unit of Sto. Domingo Albay distributed drinking water to 62 families in Sojoton Evacuation Center.
- The P/LGU, DOH, Ang Probinsyano Party List, Philippine Red Cross, Big Mike Restaurant, former Cong. Co, IOM-UN Migration, Sagip-Kapamilya ABS-CBN Foundation, Ayala Foundation, Asia Brewery, GMA Kapuso Foundation, Cong. Joey Salceda, Office of the Vice President, and other Private Donors, distributed Hot Meals, Relief Goods, and Non-Food Items to the IDPs.
- The Tau Gamma Phi-Ligao Chapter, distributed breakfast and FFPs to IDPs in Albay Provincial Camp Site and Evacuation Center in Basag, Ligao City.
- The UST Legazpi and the Cultural Center of the Philippines conducted psycho-social activities for the Children IDPs in Malilipot Central School.
- The Municipal Mayor of Malilipot distributed whole chickens to 152 Families in Malilipot Central School.
- The Tau Gamma Phi-Malinao Council Chapter conducted a Feeding Program and Gift Giving for 19 Families of San Antonio National High School in Tabaco City, Albay.
- The Barangay Nutrition Council provided Hot Meals-Lugaw to 19 Families in Buhian Evacuation Center for the Nutrition Month Kick-Off.
- The Mayon Skyline Eagles AKP-AMU Chapter conducted medical and dental missions and provided FFPs to 19 Families in Buhian Evacuation Center.

- The National Alalayang Agila distributed Grocery Packs to 179 Families in Gabawan Elementary School Evacuation Center, Daraga, Albay and 177 Families in Anislag Elementary School Evacuation Center, Daraga, Albay.
- The Fraternal Order of Eagles-Philippine Eagles Inc. Distributed Food Packs, Slippers and Vitamins to 294 Families in San Antonio Evacuation Center, Tabaco, Albay, and 201 Grocery Packs and Hygiene Kits in Anislag Relocation Site Phase III, Daraga, Albay.
- The Philippine Eagles distributed Food Packs to 129 Families, Candies for Kids, and Dishwashing Liquid in the Community Elementary School, Camalig, Albay.
- Bicol Petroleum distributed Condiment Packs to 129 Families in the Community Elementary School, Camalig, Albay.
- GR II Guardians-Tabaco Chapters provided PM Snack (Lugaw with Egg) to 20 Families in Pawa Evacuation Center, Tabaco City, Albay.
- P/LGU conducted Parlor Games and Feeding Programs for the Children IDPs in Anislag Elementary School, Daraga, Albay.
- ARETE Vlogs conducted Psychosocial Activities for Children in Gabawan, Elementary School, Daraga, Albay.
- Provincial Government of Albay provided psychosocial activities for the children of Provincial Campsite and EC Basag, Ligao City.
- The Philippine Statistics Office (PSA) conducted National ID registration in San Jose Elementary School in Malilipot, Albay.
- The SK Federation distributed Foodpacks in San Jose National High School Malilipot, Albay.
- The Social Action Center – Legazpi and Ladies of Charity distributed hygiene kits for the families at Brgy. Canaway Central School Evacuation Center in Malilipot, Brgy. Maricoc, Sitio Nagsipit and common, Tabaco City and in Buhian Evacuation Center.
- The International Organization for Migration (IOM) provided water kits and voucher to IDPs of Brgy. Mi-isi in Anislag Elementary School Evacuation Center Daraga, Albay.
- Teachers from Vivencio Obias – Kinalansan (NHS/Kabalikat Bicol 527 San Jose Chapter) donated 66 family food packs to the IDPs in San Jose NHS, Malilipot, Albay.
- Albay Agapay/ Albay Young Farmers Program conducted psychosocial support activity and hot meals to IDP children in Mauraro ES site 2, Guinobatan, Albay.
- The LCC Foundation provided Hot Meals, Groceries, Slippers, and Game Prizes for 146 Families at Anoling Elementary School Evacuation Center.
- The Ligao City Health Office conducted fumigation at Albay Provincial Campsite and Evacuation Center in Basag, Ligao City.
- The Provincial Government of Albay provided Hot Meals to 369 Families at Mauraro Evacuation Center in Guinobatan, Albay.
- Save the Children Philippines conducted a Livelihood Assessment for 64 Households at San Jose NHS Evacuation Center in Malilipot, Albay.
- The Provincial Peace and Order Council distributed Pamphlets re: Republic Act No. 8353 at San Andres Gym in Sto. Domingo, Albay.
- The Ako Bicol-AKB conducted a Film Showing to children evacuees at San Andres Gym in Sto. Domingo, Albay.
- The City Government of Ligao provided Wheelchairs and Walking Sticks to two (2) Senior Citizens at the Albay Provincial Campsite and Evacuation Center in Basag, Ligao City.
- Rider Partylist conducted relief operation and wellness program (Free Massage, Haircut and lice alis) in Gababawan Elementary School, Daraga, Alabay.
- LGU Malilipot conducted painting & Clay art class to 35 childrfen aged 13 and below of San Jose Elementary School Evacuation Center, Malilipot, Albay.
- Philsys PSA Legazpi City conducted a registration at San Andres EC;
- Albay Young Farmers Organization Inc. in partnership with Congressman Joey Salceda facilitated a psychosocial activity Laro ng Lahi and art session. They also had a soup kitchen who caters 300 4-12 year old children in San Andres EC worth P3,000.
- LCC Foundation conducted relief distribution and psychological activities to IDPs of San Andres EC.
- Albay Provincial Library Information Center of Legazpi conducted Kwentuhan sa Baryo, Halina Kayo to 65 children of Bical Evacuation Center.
- Victoria Bustos Pablo Home of Charity Inc. in partnership with Philippine Guardians (PGBI / ALAB MANDIRIGMA CHAPTER, Tabaco City) donated clothes and conducted a psychosocial activity to 19 families in San Antonio HS EC.
- Gayon Albay LGBT conducted psychosocial activity and haircut in Albay Provincial Campsite.
- An outreach program was initiated by Samahang Basketball ng Pilipinas-Ligao City in Albay Provincial Campsite and EC.
- LGU Camalig distributed milk to 89 selected senior citizens in Camalig Bungkaras EC and to 37 senior

citizens in Comun ES.

- The Fraternal Order of Eagles distributed food packs to affected families in Guinobatan Community College.
- Miss Jiniper P Samonte (Brgy. Tumpa resident) distributed dressed chicken, vinegar and soy sauce per family in 151 families in Taladong EC.
- Coca Cola Company distributed distilled water in Anoling EC; to 151 families in Camalig Bungkaras EC; and to 165 families in Taladong ES.
- Miss Kylene Alcantara and the Mangga Family distributed foodpacks and hygiene kits and conducted parlor games in Albay Provincial Campsite and EC.
- Provincial Government of Albay provided drinking water to the families of Pawa Evacuation Center.
- The Children International provided 162 packs of hygiene kits to the families of Malilipot Central School Evacuation Center.
- Tinkerbell Water Refilling Station delivered purified water at Malilipot Central School, San Antonio National High School, and Mauraro Elementary School Site 2 Evacuation Centers in Albay.

3. HEALTH

LOGISTICAL SUPPORT

- As of 07 August 2023, a total of Php 19,691,551.31 worth of commodities were augmented as part of the response augmentation for the volcanic unrest of Mayon Volcano. Likewise, a total of Php 73,833,678.73 worth of commodities is currently available at the DOH Central Office Warehouse
- Moreover, a total of Php 303,280.00 worth of assorted drugs and medicines, surgical facemasks and slim water containers were prepositioned at PHO Albay and to eight (8) of its municipalities.
- A total of 13,012,037.04 Php worth of logistics (assorted medicines, jerrycans, hygiene kits, face masks, heavy duty cotbeds, collapsible water containers) were augmented to the Provincial Health Office of Albay and 9 LGUs.
- A total of Php 27,000,000.00 fund assistance was provided by the DOH Central Office to DOH Bicol CHD in support of the ongoing Mayon Response activities.

CONSULTATIONS CONDUCTED

- As of August 10, 2023, there were 7,043 consultations reported in the evacuation centers in the Province of Albay. Among these consultations, the top 10 leading consultations are Cough/Cold/Sore-throat, Fever, Headache, Open Wounds & Bruises, High Blood Pressure, Toothache, Loose Stools, Eye Itchiness, Abdominal Pain, Dizziness.

INDIVIDUALS PROVIDED WITH MHPSS INTERVENTIONS

- A total of 6,254 individuals in 29 evacuation centers from 7 affected municipalities received different MHPSS interventions.

A. DOH

- Conducted 1st WASH Cluster National Meeting on Mayon Volcanic Preparedness and the Response Operations via virtual meeting (June 11, 2023)
- Coordinated with CHD Bicol DRRM-H and Bicol Regional Hospital and Medical Center (BRHMC) for updates and status in the area.
- Conducted an emergency meeting with all Rural Sanitary Inspectors.
- Activated the Bicol Mental Health and Psychosocial Support Services.
- Activated fast lanes and surge capacity of DOH Hospitals and its network partners.
- Prepared the guidelines in provision of nutrition services during emergencies and disasters, such as breastmilk substitute, feeding bottles, artificial nipples and teats.
- Emergency purchase of micronutrient powder and LNSS-SQ for 6-23 months lactating and pregnant women.
- The Central office augmented a total of Php2,078,137.48 worth of assorted drugs and medicines, medical supplies, and other health commodities for augmentation to Bicol CHD.
- The Health Emergency Management Bureau conducted and facilitated the 2nd DOH Meeting on 16 June 2023 about Mt. Mayon response activities and situation updates.
- Conducted Surveillance in Post Extreme Emergencies and Disasters (SPEED) System from June 13 - June 15, 2023 where a total of one hundred fourteen (114) consultations were conducted of which the top 5 were cough and colds (28), headache (18), fever (12), ARI (9) and Dizziness (5). There is ongoing validation of a number of cases related to the effects of the volcanic activity.
- A total of 9 acute gastroenteritis cases (AGE) from 5 evacuation camps were referred to Bicol Regional Hospital and Medical Center.
- Managed 3 diarrhea cases from Guinobatan Community College Evacuation Center.
- 10 individuals were referred to Bicol Regional Hospital and Medical Center due to Acute Gastroenteritis. These patients were from Gabawan Evacuation Center (4 cases) and Anislag Relocation Site (2 cases). Bicol CHD is still verifying the EC where the 4 referrals originated.

- A total of sixty-five (65) HRHs (1 doctor, 41 nurses and 23 midwives) were deployed in the evacuation centers to provide medical services and to monitor the status of the displaced individuals and families.
- Mobilized a team at San Jose National High School, Malilipot, Albay and conducted counselling and condom distribution, medical consultation, distribution of IEC materials, vaccination against COVID-19.
- As of June 21, 2023, a total of 5 evacuation centers were visited for Nutrition assessment of evacuees in the 2 municipalities (Ligao City and Guinobatan).
- 2 toilet facilities constructed at Mauraro NHS EC c/o LGU Guinobatan. Five (5) portalets were also donated and for installation in the said evacuation center.
- Conducted water sampling of all drinking water sources in Mauraro National High School EC where AGE (SPEED Syndromic Surveillance) cases were reported. As per result, all drinking water samples collected passed the test conducted. Possible sources of contamination from food preparation of vendors selling "palamig" and "halo-halo". Coordinated with vendors for proper food preparation and check with their sources of water being used.
- Conducted misting and disinfection of Comun ES EC, Taladong ES EC, Bariw ES EC, Bariw HS EC, Water distribution at Gabawan, and Budiao, Anislag EC.
- The DOH has sent two (2) HEMB staff to provide technical assistance in leading the Health Cluster in assessing and validating the needs in the evacuation centers and subsequently facilitating the immediate provision of the identified needs.
- The National Response Cluster Team visited the evacuation centers in Tabaco City. The team along with DOH CHD V headed by Regional Director Ernie Vera conducted Rapid Needs Assessment and distributed various logistical support from WHO. Likewise, the team also visited Anislag Evacuation Center and Daraga Evacuation Center yesterday June 30, 2023. Assorted Commodities were also given and medical supplies were also given including the LGU of Sto. Domingo, Albay.
- Regional Director Vera turned over the WHO donated logistics to the City Government of Tabaco amounting Php 579,311.00.
- A total of thirteen (13) cases were referred to 3 health facilities. Anislag Infirmary (1 case) from Gabawan Elementary School EC; Jose Belmonte B. Duran Albay Provincial Hospital (11 cases) from Guinobatan Community College EC and Taladong Elementary School EC; lastly, (1 case) from San Jose Elementary School referred to Dr. Lorenzo P. Ziga Memorial District Hospital.
- A total of 19 results of water samples taken from different evacuation centers were released today from the 4 municipalities, 2/19 (10.5%) failed the water sampling conducted.
- Delivered a total of Php 670,076.00 worth of logistics donated by WHO to the City Government of Legazpi City and Local Government Unit of Bacacay.
- 1 case of Probable Acute Uncomplicated Pyelonephritis from Taladong Elementary School Evacuation Center was referred to Josefina Belmonte Duran Albay Provincial Hospital. The said case was seen and managed as outpatient.

B. AFP

- Philippine Navy's Desalinator equipment was mobilized at Guinobatan Community College.

C. WHO

- On June 26, 2023, the logistical support donated by the World Health Organization (WHO) was already received by CHD V. It is now being sorted out and disseminated to the evacuation centers.

4. EMERGENCY TELECOMMUNICATIONS (ETC)

RESOURCES SUMMARY

- There are a total of 403 emergency ICT equipment/resources are available and ready for deployment from DICT and AFP.

A. DICT

- Issued a Memorandum: Activation of EOC and possible deployment including mobilization of Assets and Resources to the ETC Member Agencies and DICT Regional Offices to support the Local Government Units, and responding agencies and organizations relative to the Mayon Volcano Unrest

B. Philippine National Police - Communications and Electronics Service (PNP-CES)

- Prepared the resources such as HF and UHF radios as well as personnel for possible deployment.

5. LAW AND ORDER (LAO)

RESOURCES DEPLOYED

- There is a total of 700 personnel and 133 assets deployed in evacuation centers and areas in Albay and Legazpi City.

A. PNP

- Deployed personnel to conduct patrol to vacated barangays within PDZ.
- Established Women and Children Protection Desks at Evacuation areas for security and protection of the community.
- Assisted DRRMOs in the force evacuation of affected barangays.

6. LOGISTICS

ASSETS DEPLOYED

- There is a total of 186 land and air assets from OCD, AFP, WFP, and DSWD were deployed to deliver humanitarian cargos to Albay.

STANDBY EQUIPMENT AND RESOURCES

- There are 17 air assets, 144 land assets, and 35 sea assets on stand-by from AFP, PCG, BFP, WFP, and OCD.

A. AFP

- Provided C-90 aircraft to transport the key officials of OCD headed by Asec. Bernardo Rafaelito R. Alejandro IV from Sangley Point, Cavite to Daraga, Albay on 10 June 2023.

7. SEARCH, RESCUE AND RETRIEVAL (SRR)

SRR TEAMS SUMMARY

- There are 47 teams on standby to conduct SRR operations.

SRR ASSETS SUMMARY

- There are 17 air assets, 105 land assets, and 28 water assets on standby to conduct SRR operations.

A. AFP

- Placed SOLCOM on Red Alert Status effective 09 June 2023.
- Directed SOLCOM to activate JTF/JTG for HADR to prepare for the effects of possible succeeding eruptions.

8. EDUCATION

SCHOOLS USED AS EVACUATION CENTERS

- There are a total of 20 schools and 290 classrooms currently being used as evacuation centers in Albay.

A. DepEd

- Disseminated IEC materials and hazard information/bulletins.
- Provided regular updates to DepED-CO QRRT and Education Cluster partners.
- The Affected Division Offices (Albay, Tabaco, and Ligao):
 - Automatically shifted to modular learning modality.
 - Issued memorandum on preparedness and response measures to be undertaken by exposed/affected schools including activation/formulation of -- ----- Learning Contingency Plans.
- Sourced-out Temporary Learning Spaces, learners' kits and reproduction of modules from UNICEF.
- Conducted Psychological First Aid (PFA) to affected learners.
- Deployed the Rapid Assessment of Damages Report (RADaR) trigger to affected schools.
- Conducted on-site monitoring of schools used as evacuation centers

9. SHELTER

A. RESETTLEMENT SITES OUTSIDE THE PDZ

- There are 5,731 NHA Generated Residential Lots and Housing Units for Resettlement in the Municipalities of Daraga, Camalig, and Guinobatan, of which 1,975 are occupied with housing units.
- DSWD FO V released released 30 Family Tents and 10 rolls laminated sack in preparation for rebuilding temporary evacuation center in San Jose ES EC in Malilipot.

10. OTHER AGENCIES

A. DEPARTMENT OF TOURISM

- Issued advisory to tourists, tourism-related establishments (TRES), and the general public regarding strict prohibition of human activities including tourist-related activities (mountain climbing, ATV tour and /or any tourism promotion) within the PDZ to minimize risks from sudden explosions, rockfalls, and landslides.
- Informed civil aviation authorities that flying any aircraft close to the volcano's summit is not allowed.

B. DEPARTMENT OF AGRICULTURE

- Identified 26 animal evacuation / pooling sites outside the 6-kilometer radius Extended Danger Zone (EDZ). To date, there are 27 animal pooling sites with 1,120 animals (cattle, carabao, goat, sheep) evacuated from 467 farmers. Evacuation of animals is still ongoing.
- Provided PhP 1,254,366 worth of drugs, biologics, and feeds for the evacuated animals, as well as regular livestock health monitoring and disease surveillance to safeguard the well-being and health of the animals residing in the centers, while simultaneously preventing the spread of potentially harmful diseases.
- Distributed PhP 1,172,500 worth of agricultural inputs to evacuees for the establishment of communal gardens at evacuation sites in partnership with the Department of Labor and Employment (DOLE) through their "Tulong Panghanapbuhay sa Ating Disadvantaged/Displaced Workers" (TUPAD) project.
- Conducted Kadiwa near evacuation centers in coordination with the Department of Social Welfare and Development (DSWD), Department of Trade and Industry (DTI), Farmer's Associations, Micro-, Small and



Department of Social Welfare and Development

STANDBY FUNDS:

- PhP247.11 million Quick Response Fund (QRF) at the DSWD Central Office.
- PhP5 million available at DSWD FO V.
- PhP74.03 million in other DSWD FOs which may support the relief needs in affected areas due to Mayon Volcano seismic activity through inter-FO augmentation

PREPOSITIONED FFPs AND OTHER RELIEF RELATED ITEMS

- 102,289 FFPs available in Disaster Response Centers; of which, 4,661 FFPs are at the National Resource Operations Center (NROC), Pasay City, and 97,628 FFPs are at the Visayas Disaster Resource Center (VDRC), Mandaue City.
- 62,751 FFPs available at DSWD FO V.
- 724,330 FFPs in other DSWD FOs which may support the relief needs in areas affected by the Mayon Volcanic Activity through inter-FO augmentation.
- PhP1.14 billion worth of other FNIs at NROC, VDRC, and DSWD FO warehouses.

DSWD-DRMB

- DSWD Secretary with Undersecretary for Disaster Response Management Group (DRMG) and Assistant Secretary for DRMG visits and leads the distribution of FNIs to the displaced families and individuals taking temporary shelter in Anislag Elementary School and Daraga Evacuation Phase 1.
- The Disaster Response Operations Monitoring and Information Center (DROMIC) of the DSWD-DRMB monitors and closely coordinate with DSWD FO V for significant updates on the preparedness measures and actions taken.

DSWD-NRLMB

- Continuously conducts repacking of relief goods for possible augmentation.
- Facilitates the delivery of additional FNIs to DSWD FO V for possible augmentation to the LGUs affected by the Mayon Volcano seismic activities.
- Closely coordinates with the logistics providers and partners for vehicle augmentation support.



Department of the Interior and Local Government

DILG-CODIX

- Issued DILG Lahar Advisory on Mayon Volcano for DILG Region V and the concerned LCEs in the Province of Albay last 21 July 2023.
- Issued DILG Advisory: "Raising The Alert Status of Mayon From Alert Level 2 (Increasing Unrest) To Alert Level 3 (Increased Tendency Towards A Hazardous Eruption)" last 08 June 2023.
- Issued DILG Advisory: "Raising The Alert Status of Mayon From Alert Level 1 To Alert Level 2" last 05 June 2023
- Issued DILG Advisory: "Raising The Alert Status of Mayon From Alert Level 2 (Increasing Unrest) To Alert Level 3 (Increased Tendency Towards A Hazardous Eruption)" last 08 June 2023 and reiterated the following recommended activities by DOST-PHIVOLCS to all LGUs:
 1. Immediately evacuate people and animals within the 6-km radius Permanent Danger Zone (PDZ) due to the danger of PDCs, lava flows, rockfalls and other volcanic hazards, and declare the PDZ as off-limits to all persons and animals;
 2. Place the extended high-risk zones in the Southeast quadrant under critical preparedness status;
 3. Increase vigilance and monitoring of PDCs, lahars and sediment-laden streamflows along channels draining the edifice;
 4. Actively monitor DOST-PHIVOLCS Mayon Volcano bulletins and advisories via <https://www.phivolcs.dost.gov.ph/> and closely coordinate with PHIVOLCS for information, and provide periodic updates to local DRRMCs;
 5. Establish and strictly implement the critical preparedness actions based on Operation L!STO Protocols for

Volcanic Eruption - Bicol (Mayon Volcano) and your respective Contingency Plans for guidance on the necessary actions to be undertaken;

6. Issue bulletins twice a day or as needed, and conduct press briefings to inform the public;
7. Remind local civil aviation authorities to advise pilots to avoid flying close to the volcano's summit as ash from any sudden eruption can be hazardous to aircraft; and
8. Prepare to carry out disaster response activities in affected areas.
 - Monitored volcanic bulletins/advisories and implement preparedness measures
 - Continuously coordinating with NDRRMC Operations Center and concerned DILG Field Offices regarding advisories, status of preparedness measures being undertaken at all levels
 - Conducted pre-emptive evacuation of the affected population within the 6KM PDZ
 - Issued Provincial Resolution No. 0607-2023 Declaring the Province of Albay Under a State of Calamity;
 - 09 June 2023, the Provincial Government of Albay issued the Provincial Resolution No. 0607-2023 declaring the Province of Albay under a State of Calamity



Department of Education

- Prepared and disseminated Agency Situation Reports;
- Provided regular updates to DepED-CO QRRT and Education Cluster partners;
- Monitored the effects of hazard in affected regions, divisions, and schools;
- Disseminated IEC materials and hazard information/bulletins



Department of Health

- Raised Code Blue White Alert as of 10 June 2023
- Disseminated Volcanic Activity Alert Memo
- Conducted Emergency Meeting with Bicol CHD with Quad Cluster and Logistics Focals attended by SOH
- Continuous monitoring and coordination with health partners and stakeholders



Department of Transportation

- Issued a memorandum for the Regional Directors of LTO, LTFRB, PPA, AND PCG, and Regional Manager of CAAP, directing these agencies to undertake the following:
 1. LTO V and LTFRB V to implement a no passage zone for both public and private transportation within the towns of Camalig, Sto. Domingo and the by-pass road that traverses from the City of Ligao to Tabaco City;
 2. CAAP to implement a no fly zone within the 10 kilometer radius from Mayon Volcano through immediate dissemination of NOTAMS to airlines;
 3. PPA to implement measures to increase the capacity of both Tabaco City and Legazpi City ports to accommodate the possible influx of relief goods, including the prioritizing of docking and berthing of vessels delivering such goods; and
 4. PCG to prepare and augment the availability of rescue vehicles for the immediate evacuation of residents within the permanent danger zone, in coordination with the OCD RO5.



Bureau of Fire Protection

- Raised alert status to RED.
- Assisted in the evacuation of families and conducted fire safety inspections in evacuation centers.
- Conducted water rationing in evacuation areas.
- Placed personnel on standby for deployment.
- Coordinated with PHIVOLCS, LGUs, MDRRMO/ PDRRMO, and other concerned agencies.
- Activated Emergency Operations Center and Response Clusters.
- Conducted distribution of relief goods.
- Monitored affected barangays.
- Ensured that IMPLANS of OPLANS Listo and Paghalasa are rigorously applied and followed.
- Incorporated a safety awareness campaign to prevent fire and other measures to the unremitting BFP OLP on the road.



Department of Public Works and Highways

- Activated the DPWH Disaster and Incident Management Teams (DIMIT) of Regional and District Engineering

Offices.

- Strategically prepositioned Quick Response Assets (QRA) for response operations.

Region 5



OCD 5

August 10, 2023

- Continuous provision of Mayon Volcano Bulletins and other relevant advisories regarding Mayon activities.
- Continuous coordination with RDRRMC agencies, LGUs affected and other stakeholders to address the response requirements on the ground
- Provision of logistical requirements of responders of the National Government Agencies and Local Government Units
- Continuous monitoring of siphoning activities in the evacuation centers.

August 1-9, 2023

- Continuous provision of Mayon Volcano Bulletins and other relevant advisories regarding Mayon activities.
- Continuous coordination with RDRRMC agencies, LGUs affected and other stakeholders to address the response requirements on the ground
- Provision of logistical requirements of responders of the National Government Agencies and Local Government Units
- Continuous monitoring of siphoning activities in the evacuation centers.

July 23-31, 2023

- Continuous provision of Mayon Volcano Bulletins and other relevant advisories regarding Mayon activities.
- Continuous coordination with RDRRMC agencies, LGUs affected and other stakeholders to address the response requirements on the ground
- Provision of logistical requirements of responders of the National Government Agencies and Local Government Units
- Continuous monitoring of siphoning activities in the evacuation centers.

July 22, 2023

- Attended PDRA Core Group Meeting re Tropical Depression "EGAY"
- Facilitated the pick up of 4,555 DSWD FO V family food packs for LGU Malilipot at OCD5 warehouse
- Continuous provision of Mayon Volcano Bulletins and other relevant advisories regarding Mayon activities.
- Continuous coordination with RDRRMC agencies, LGUs affected and other stakeholders to address the response requirements on the ground
- Provision of logistical requirements of responders of the National Government Agencies and Local Government Units
- Continuous monitoring of siphoning activities in the evacuation centers.

July 21, 2023

- Facilitate the warehousing of 10,000 DSWD family food packs
- Continuous provision of Mayon Volcano Bulletins and other relevant advisories with regard to Mayon activities.
- Continuous coordination with RDRRMC agencies, LGUs affected and other stakeholders to address the response requirements on the ground
- Provision of logistical requirements of responders of the National Government Agencies and Local Government Units
- Continuous monitoring of siphoning activities in the evacuation centers.

July 20, 2023

- Continuous provision of Mayon Volcano Bulletins and other relevant advisories with regard to Mayon activities.
- Continuous coordination with RDRRMC agencies, LGUs affected and other stakeholders to address the response requirements on the ground
- Provision of logistical requirements of responders of the National Government Agencies and Local Government Units
- Continuous monitoring of siphoning activities in the evacuation centers.

July 19, 2023

- Continuous provision of Mayon Volcano Bulletins and other relevant advisories with regard to Mayon activities.
 - Continuous coordination with RDRRMC agencies, LGUs affected and other stakeholders to address the response requirements on the ground
 - Provision of logistical requirements of responders of the National Government Agencies and Local Government Units
 - Continuous monitoring of siphoning activities in the evacuation centers.
- July 18, 2023

- Continuous provision of Mayon Volcano Bulletins and other relevant advisories with regard to Mayon activities.
 - Continuous coordination with RDRRMC agencies, LGUs affected and other stakeholders to address the response requirements on the ground
 - Provision of logistical requirements of responders of the National Government Agencies and Local Government Units
 - Continuous monitoring of siphoning activities in the evacuation centers.
- July 17, 2023

- Continuous provision of Mayon Volcano Bulletins and other relevant advisories with regard to Mayon activities.
 - Continuous coordination with RDRRMC agencies, LGUs affected and other stakeholders to address the response requirements on the ground
 - Provision of logistical requirements of responders of the National Government Agencies and Local Government Units
 - Continuous monitoring of siphoning activities in the evacuation centers.
- July 16, 2023

- Continuous provision of Mayon Volcano Bulletins and other relevant advisories with regard to Mayon activities.
- Continuous coordination with RDRRMC agencies, LGUs affected and other stakeholders to address the response requirements on the ground
- Provision of logistical requirements of responders of the National Government Agencies and Local Government Units
- Continuous monitoring of siphoning activities in the evacuation centers.

- July 15, 2023
- Continuous provision of Mayon Volcano Bulletins and other relevant advisories with regard to Mayon activities.
 - Continuous coordination with RDRRMC agencies, LGUs affected and other stakeholders to address the response requirements on the ground
 - Provision of logistical requirements of responders of the National Government Agencies and Local Government Units
 - Continuous monitoring of siphoning activities in the evacuation centers.
- July 14, 2023

- Continuous provision of Mayon Volcano Bulletins and other relevant advisories with regard to Mayon activities.
 - Continuous coordination with RDRRMC agencies, LGUs affected and other stakeholders to address the response requirements on the ground
 - Provision of logistical requirements of responders of the National Government Agencies and Local Government Units
 - Continuous monitoring of siphoning activities in the evacuation centers.
- July 13, 2023

- Continuous provision of Mayon Volcano Bulletins and other relevant advisories with regard to Mayon activities.
 - Continuous coordination with RDRRMC agencies, LGUs affected and other stakeholders to address the response requirements on the ground
 - Provision of logistical requirements of responders of the National Government Agencies and Local Government Units
 - Continuous monitoring of siphoning activities in the evacuation centers.
- July 12, 2023

- Continuous provision of Mayon Volcano Bulletins and other relevant advisories with regard to Mayon activities.
- Continuous coordination with RDRRMC agencies, LGUs affected and other stakeholders to address the response requirements on the ground
- Provision of logistical requirements of responders of the National Government Agencies and Local

Government Units

- Continuous monitoring of siphoning activities in the evacuation centers.

July 11, 2023

- Continuous provision of Mayon Volcano Bulletins and other relevant advisories with regard to Mayon activities.
- Continuous coordination with RDRRMC agencies, LGUs affected and other stakeholders to address the response requirements on the ground
- Provision of logistical requirements of responders of the National Government Agencies and Local Government Units
- Continuous monitoring of siphoning activities in the evacuation centers.

July 10, 2023

- Continuous provision of Mayon Volcano Bulletins and other relevant advisories with regard to Mayon activities.
- Continuous coordination with RDRRMC agencies, LGUs affected and other stakeholders to address the response requirements on the ground
- Provision of logistical requirements of responders of the National Government Agencies and Local Government Units
- Continuous monitoring of siphoning activities in the evacuation centers.

July 9, 2023

- Continuous provision of Mayon Volcano Bulletins and other relevant advisories with regard to Mayon activities.
- Continuous coordination with RDRRMC agencies, LGUs affected and other stakeholders to address the response requirements on the ground
- Provision of logistical requirements of responders of the National Government Agencies and Local Government Units
- Continuous monitoring of siphoning activities in the evacuation centers.

July 8, 2023

- Continuous provision of Mayon Volcano Bulletins and other relevant advisories with regard to Mayon activities.
- Continuous coordination with RDRRMC agencies, LGUs affected and other stakeholders to address the response requirements on the ground
- Provision of logistical requirements of responders of the National Government Agencies and Local Government Units
- Continuous monitoring of siphoning activities in the evacuation centers.

July 7, 2023

- Continuous provision of Mayon Volcano Bulletins and other relevant advisories with regard to Mayon activities.
- Continuous coordination with RDRRMC agencies, LGUs affected and other stakeholders to address the response requirements on the ground
- Provision of logistical requirements of responders of the National Government Agencies and Local Government Units
- Continuous monitoring of siphoning activities in the evacuation centers.

July 6, 2023

- Continuous provision of Mayon Volcano Bulletins and other relevant advisories with regard to Mayon activities.
- Continuous coordination with RDRRMC agencies, LGUs affected and other stakeholders to address the response requirements on the ground
- Provision of logistical requirements of responders of the National Government Agencies and Local Government Units
- Continuous monitoring of siphoning activities in the evacuation centers.

July 5, 2023

- Continuous provision of Mayon Volcano Bulletins and other relevant advisories with regard to Mayon activities.
- Continuous coordination with RDRRMC agencies, LGUs affected and other stakeholders to address the response requirements on the ground
- Provision of logistical requirements of responders of the National Government Agencies and Local Government Units
- Continuous monitoring of siphoning activities in the evacuation centers.

July 4, 2023

- Continuous provision of Mayon Volcano Bulletins and other relevant advisories with regard to Mayon

activities.

- Continuous coordination with RDRRMC agencies, LGUs affected and other stakeholders to address the response requirements on the ground
- Provision of logistical requirements of responders of the National Government Agencies and Local Government Units
- Continuous monitoring of siphoning activities in the evacuation centers.

July 3, 2023

- Continuous provision of Mayon Volcano Bulletins and other relevant advisories with regard to Mayon activities.
- Continuous coordination with RDRRMC agencies, LGUs affected and other stakeholders to address the response requirements on the ground
- Provision of logistical requirements of responders of the National Government Agencies and Local Government Units
- Continuous monitoring of siphoning activities in the evacuation centers.

July 2, 2023

- Continuous provision of Mayon Volcano Bulletins and other relevant advisories with regard to Mayon activities.
- Continuous coordination with RDRRMC agencies, LGUs affected and other stakeholders to address the response requirements on the ground
- Provision of logistical requirements of responders of the National Government Agencies and Local Government Units

July 1, 2023

- Operational visit to Camalig Bungkaras Evacuation Center
- Operational visit to PHIVOLCS Legazpi
- Continuous provision of Mayon Volcano Bulletins and other relevant advisories with regard to Mayon activities.
- Continuous coordination with RDRRMC agencies, LGUs affected and other stakeholders to address the response requirements on the ground
- Provision of logistical requirements of responders of the National Government Agencies and Local Government Units

June30, 2023

- Meeting with ASEC Raffy Alejandro, the Philippine Disaster Resilience Foundation and other private stakeholders in relation to the Mayon Volcano response operations
- Continuous provision of Mayon Volcano Bulletins and other relevant advisories with regard to Mayon activities.
- Continuous coordination with RDRRMC agencies, LGUs affected and other stakeholders to address the response requirements on the ground
- Provision of logistical requirements of responders of the National Government Agencies and Local Government Units

June29, 2023

- Continuous provision of Mayon Volcano Bulletins and other relevant advisories with regard to Mayon activities.
- Continuous coordination with RDRRMC agencies, LGUs affected and other stakeholders to address the response requirements on the ground
- Provision of logistical requirements of responders of the National Government Agencies and Local Government Units

June 28, 2023

- Continuous coordination with agencies and affected LGUs re: effects and needs for Mayon Operations;
- Daily preparation and submission of Situation Report to NDRRMC;

June 27, 2023

- Office of Civil Defense visited the evacuation centers in Daraga, Albay for assessment

June 26, 2023

- Facilitated the transport of DOH NFIs from NAVFORSOL to DOH-CHD5

- Provision of logistical requirements of responders of the National Government Agencies and Local Government Units;
- Continuous coordination with RDRRMC agencies, LGUs affected and other stakeholders to address the response requirements on the ground;
- Continuous provision of Mayon Volcano Bulletins and other relevant advisories with regard to Mayon activities.

June 25, 2023

- Provision of logistical requirements of responders of the National Government Agencies and Local Government Units;
- Continuous coordination with RDRRMC agencies, LGUs affected and other stakeholders to address the response requirements on the ground;
- Continuous provision of Mayon Volcano Bulletins and other relevant advisories with regard to Mayon activities.

June 22, 2023

- Office of Civil Defense visited the evacuation centers in Guinobatan, Albay for assessment

June 21, 2023

- JTF Sagip and OCDV facilitated the delivery of six (6) portalets in Mauraro High School
- NDRRMC Virtual EOC Meeting for Mayon Operations 2023

June 20, 2023

- Validation of evacuated population in the danger zones in Guinobatan, Albay
- Conducted inspection of evacuation center in Sto Domingo, Albay

June 19, 2023

- Conducted Cluster Updates on Mayon Response Meeting
- Evacuation Center monitoring

June 18, 2023

- Deployment of OCD-CO personnel for Mayon Operations
- OCD5 and OCD-CO personnel conducted inspection of Evacuation Centers

June 17, 2023

- Daily provision of logistical requirements of the RDRRMC EOC and Response Clusters
- Continuous monitoring and coordination with LGUs and NGAs for response requirements re: Mayon Volcano Unrest
- Disseminated DOST-PHIVOLCS advisories in relation to Mayon Volcano Activities

June 16, 2023

- Courtesy visit and meeting of Mr. Alexander A. Ofori, the Deputy Security Adviser of the United Nations Department of Safety and Security (UNDSS) Philippines
- Hauling of Sakoline to Albay Provincial Agriculture Office
- Attended Shelter Cluster Meeting for Mayon volcanic Activity

June 15, 2023

- Ocular visit to Pawa Evacuation Center in Tabaco City

June 14, 2023

- Turn-over of F/NFIS to PLGU Albay
- Coordination meeting with the Secretary of National Defense Gilberto Teodoro Jr. and Civil Defense Administrator Ariel Nepomuceno
- Situation briefing with President Ferdinand Marcos Jr.

June 13, 2023

- Conducted Clearing Team Meeting
- Unloading of NFIs (Family Packs, Hygiene Kits) at Albay Provincial Agricultural Office, Cabangan, Camalig, Albay
- Attended the Health Cluster Meeting
- Continuous monitoring and coordination re: Mayon Volcano Unrest
- Disseminated DOST-PHIVOLCS advisories in relation to Mayon Volcano Activities

June 12, 2023

- Conducted PDRA: Needs Planning on Mt. Mayon P/EDZ during eruption and typhoon with MDRRMOs affected and response agencies

- Inspection of Water Purification Vehicle
- Conducted RDRRMOC EOC briefing
- Continuous monitoring and coordination re: Mayon Volcano Unrest
- Disseminated DOST-PHIVOLCS advisories in relation to Mayon Volcano Activities

June 11, 2023

- Received and unloaded the N/FIs from NDRRMC

June 10, 2023

- Convene RDRRMC logistics cluster for Mayon operations
- Meeting and warehouse inspection with ASEC Alejandro and company from NDRMC

June 9, 2023

- To conduct emergency meeting with the RDRRMC members for the activity of Mayon Volcano.

June 8, 2023

- Activated RED Alert Status for Mayon Operations.
- Activated RDRRMC Response Clusters to support operations of LGUs.
- Released Memorandum to RDRRMCs to put on standby the response resources to augment the P/C/MDRRMO operations for Mayon.
- Disseminated advisory to stakeholder to stakeholders and to general public.
- Attended PDRRMC Albay emergency meeting.
- Coordination with NGAs regarding resources and evacuation of population at risk.

June 6, 2023

- DSWD5 inspection of OCD5 Warehouse for the prepositioning of food items for Mayon Operations

DOLE 5

- DOLE readies possible TUPAD for affected areas and started profiling potential beneficiaries.

DA 5

July 03, 2023

- Inventory of animals inside the 6-kilometer Permanent Danger Zone and 8-kilometer Extended Danger Zone
- Regular livestock health monitoring and disease surveillance by the Regulatory Division and Integrated Laboratories Division
- Provision of drugs, biologics, and feeds (cut and carry) for evacuated animals
- Distribution of agricultural inputs to evacuees for the establishment of communal gardens at evacuation sites by the HVCDP in partnership with DOLE through its TUPAD project.
- Conduct of Kadiwa ng Pangulo near evacuation centers by AMAD in coordination with DSWD, DTI, Farmer's Associations, MSMEs, and LGUs.

June 27, 2023

- Distribution of interventions and training on organic container gardening @ Bañadero Covered Court
- Distributed agri inputs and conducted a training on community gardening for internally displaced persons (IDPs)/evacuees sheltered in Anoling evacuation center and Camalig Bungkaras Evacuation Center (CBEC).

June 18, 2023

- Activation of Regional Command and Action Center
- Inventory of animals inside the 6-kilometer Permanent Danger Zone and 8-kilometer Extended Danger Zone
- Inspection of Livestock Pooling areas.
- Establishment of evacuation sites/temporary shelter for animals at Research Outreach Stations at Tabaco City and Camalig, Albay
- Provision of drugs, biologics, and feeds (cut and carry) for evacuated animals
- Provision of materials for covering vegetable production
- Conduct of Kadiwa ng Pangulo near evacuation centers
- Livelihood trainings with starter kits at evacuation centers
- Allocated vegetable seeds for evacuees

June 16, 2023

- Establishment of evacuation sites/temporary shelter for animals at research Outreach Stations at Tabaco City and Camalig, Albay;
- Provision of drugs, biologics and feeds (cut and carry) for evacuated animals;
- Provision of materials for covering vegetable production;
- Conduct of Kadiwa ng Pangulo near evacuation centers;
- Livelihood trainings with starter kits at evacuation centers;
- Allotted vegetable seeds for evacuees.

June 10, 2023

- Activation of Regional Command and Action Center
- Inventory of animals inside the 6-kilometer Permanent Danger Zone and 7-kilometer Extended Danger Zone
- Inspection of Livestock Pooling areas.

June 8, 2023

- Advising farmers to evacuate animals to safer areas, and secure farm equipment and machineries;
- Inventory of livestock population inside the 6-kilometer PDZ; and
- Prepositioning of hauling trucks at Tabaco City and Camalig, Albay Research; Outreach Stations; and
- Updating of seed reserves.

NAVFORSOL

July 2-August 8, 2023

- This command continued to provide one (1) EP as augmentation to the mobile kitchen operations icow mayon volcano activity; and
- SRRTs on standby alert.

July 6, 2023

- Provided fifteen (15) EP and one (1) M35 as augmentation in mayon relief operation (unloading 1,000 gallons of drinking water) at DPWH 2 DEO, New Planning Building, Res V Compound, Airport Road, Legazpi City

June 27, 2023

- Provided manpower for unloading assorted cargoes from LD601
- Provided one (1) EP as augmentation to the mobile kitchen operations ICOW Mayon Volcano Activity
- SRRTs on standby alert.dswd

June 24, 2023

- Provided manpower re repacking of relief goods at the DPWH RO5 warehouse;
- Conducted Muster of 2 Teams of SRRT And On Standby Alert For Possible Deployment;
- Deployed one (1) Officer and Ten (10) Ep At Brgy Fidel Sortida And Brgy Lidong All In Sto Domingo, Albay
- Deployed ten (10) personnel for repacking of relief goods from Ayala Foundation at Ayala Mall, Legazpi City, Albay.

PCG5

June 11, 2023

- Attended virtual EOC meeting regarding the current situations of Mayon Volcano via Zoom Teleconference
- All stations and sub-stations are on standby for possible dispatch icow Mayon Volcano Activity

June 10, 2023

- Attended meeting re Logistics requirements and arrangements for Mayon Volcano activity at Handyong Hall, OCD5

June 9, 2023

- Attended the Emergency Meeting re: Activity of Mayon at Handyong Hall, OCD 5

JTF Bicolandia

August 10, 2023

- * Provide security assistance to Phil navy Reservist and Ferry CMOU-SL CMO activities at Brgy Baligang Evacuation center Camalig Albay;
- * Conducted Animal Disease Surveillance and Monitoring to Animals (Livestock) affected by Mayon eruption at Brgy Muladbuacad Grande, Guinobatan, Albay together with Albay Veterinary Office and Regional Animal Disease and Diagnostic Laboratory;
- * Continuous conduct of checkpoint operation in Brgy Anoling, Camalig, Albay to prevent evacuees from entering the 6KM PDZ
- * Conducted feeding program to 600 families at Quirangay and Anoling evacuation center sponsored by Operation Blessing
- * Operation Blessing with CEASH 9ID Medical team conducted medical mission in Bical, Sto. Domingo, Albay.

August 9, 2023

- * Provide security assistance to Phil navy Reservist and Ferry CMOU-SL CMO activities at Brgy Baligang Evacuation center Camalig Albay;
- * Conducted Animal Disease Surveillance and Monitoring to Animals (Livestock) affected by Mayon eruption at Brgy Muladbuacad Grande, Guinobatan, Albay together with Albay Veterinary Office and Regional Animal Disease and Diagnostic Laboratory;
- * Continuous conduct of checkpoint operation in Brgy Anoling, Camalig, Albay to prevent evacuees from entering the 6KM PDZ
- * Loading/unloading of 4,555 family food packs and distributed to San Jose ES EC of 3,465 Family food packs; San Jose NHS EC of 330 of family food packs and Malilipot central school EC of 760 family food packs;
- * Provide security and manpower assistance during marketing of OPERATION BLESSINGS FOUNDATION;
- * Provide manpower assistance during the loading of 3000 food packs from DSWD at Brgy Tamaoyan, Legaspi City.

August 8, 2023

- *Continuous conduct of checkpoint operation in Brgy Anoling, Camalig, Albay to evacuees cannot enter the 6KM permanent danger zone.
- *Continuous conduct of checkpoint operation in Brgy Matnog, Daraga, Albay to prevent evacuees from entering the 6KM PDZ
- *Conducted checkpoint operation in Brgy Budiao, Daraga, Albay to prevent the evacuees from entering the 6KM permanent danger zone.

August 7, 2023

- *Continuous conduct of checkpoint operation in Brgy Anoling, Camalig, Albay to evacuees cannot enter the 6KM permanent danger zone.
- *Continuous conduct of checkpoint operation in Brgy Matnog, Daraga, Albay to prevent evacuees from entering the 6KM PDZ
- *Conducted checkpoint operation in Brgy Budiao, Daraga, Albay to prevent the evacuees from entering the 6KM permanent danger zone.
- *Unloading/loading of 4500 FFPs in San Jose ES EC, Malilipot, Albay

August 6, 2023

- *Continuous conduct of checkpoint operation in Brgy Anoling, Camalig, Albay to evacuees cannot enter the 6KM permanent danger zone.
- *Continuous conduct of checkpoint operation in Brgy Matnog, Daraga, Albay to prevent evacuees from entering the 6KM PDZ
- *Conducted checkpoint operation in Brgy Budiao, Daraga, Albay to prevent the evacuees from entering the 6KM permanent danger zone.
- *Provided transportation to LCC mall Tabaco for relief distribution
- *Provided security assistance during water refilling in Busay, Camalig, Albay

August 5, 2023

- *Continuous conduct of checkpoint operation in Brgy Anoling, Camalig, Albay to evacuees cannot enter the 6KM permanent danger zone.
- *Continuous conduct of checkpoint operation in Brgy Matnog, Daraga, Albay to prevent evacuees from entering the 6KM PDZ
- *Conducted checkpoint operation in Brgy Budiao, Daraga, Albay to prevent the evacuees from entering the 6KM permanent danger zone.

August 4, 2023

- *Continuous conduct of checkpoint operation in Brgy Anoling, Camalig, Albay to evacuees cannot enter the 6KM permanent danger zone.
- *Continuous conduct of checkpoint operation in Brgy Matnog, Daraga, Albay to prevent evacuees from entering the 6KM PDZ
- *Conducted checkpoint operation in Brgy Budiao, Daraga, Albay to prevent the evacuees from entering the 6KM permanent danger zone.
- *Provide security assistance to food water purification vehicle during the distribution of water supply to the evacuees at Gabawan evacuation center Daraga Albay

August 3, 2023

- *Continuous conduct of checkpoint operation in Brgy Anoling, Camalig, Albay to evacuees cannot enter the 6KM permanent danger zone.
- *Continuous conduct of checkpoint operation in Brgy Matnog, Daraga, Albay to prevent evacuees from entering the 6KM PDZ
- *Conducted checkpoint operation in Brgy Budiao, Daraga, Albay to prevent the evacuees from entering the 6KM permanent danger zone.

August 2, 2023

- *Continuous conduct of checkpoint operation in Brgy Anoling, Camalig, Albay to evacuees cannot enter the 6KM permanent danger zone.
- *Continuous conduct of checkpoint operation in Brgy Matnog, Daraga, Albay to prevent evacuees from entering the 6KM PDZ
- *Conducted checkpoint operation in Brgy Budiao, Daraga, Albay to prevent the evacuees from entering the 6KM permanent danger zone.
- *Loading/unloading of 30pcs of family tents and 10 rolls of laminated sacks and delivered to San Jose elementary school EC, San Jose national high school EC, and Malilipot central school EC,

August 1, 2023

- *Continuous conduct of checkpoint operation in Brgy Anoling, Camalig, Albay to evacuees cannot enter the 6KM permanent danger zone.
- *Continuous conduct of checkpoint operation in Brgy Matnog, Daraga, Albay to prevent evacuees from entering the 6KM PDZ
- *Conducted checkpoint operation in Brgy Budiao, Daraga, Albay to prevent the evacuees from entering the 6KM permanent danger zone.
- *Unloading of 6,000 Family Food Packs at DSWD warehouse
- *Loading/unloading of 3,176 FFP from OCD warehouse to San Andres EC, Sto. Domingo, Albay
- *Delivery of relief goods from APSEMO to Malilipot Evacuation Centers
- *Provided manpower assistance during the loading of 3000 food packs at DSWD warehouse

July 31, 2023

- *Continuous conduct of checkpoint operation in Brgy Anoling, Camalig, Albay to evacuees cannot enter the 6KM permanent danger zone.
- *Continuous conduct of checkpoint operation in Brgy Matnog, Daraga, Albay to prevent evacuees from entering the 6KM PDZ
- *Conducted checkpoint operation in Brgy Budiao, Daraga, Albay to prevent the evacuees from entering the 6KM permanent danger zone.
- *Unloaded 15,000 family food packs at DSWD warehouse Pawa, Legazpi City

July 30, 2023

- *Continuous conduct of checkpoint operation in Brgy Anoling, Camalig, Albay to evacuees cannot enter the 6KM permanent danger zone.
- *Continuous conduct of checkpoint operation in Brgy Matnog, Daraga, Albay to prevent evacuees from entering the 6KM PDZ
- *Conducted checkpoint operation in Brgy Budiao, Daraga, Albay to prevent the evacuees from entering the 6KM permanent danger zone.

July 29, 2023

- *Continuous conduct of checkpoint operation in Brgy Anoling, Camalig, Albay to evacuees cannot enter the 6KM permanent danger zone.
- *Continuous conduct of checkpoint operation in Brgy Matnog, Daraga, Albay to prevent evacuees from entering the 6KM PDZ
- *Conducted checkpoint operation in Brgy Budiao, Daraga, Albay to prevent the evacuees from entering the 6KM permanent danger zone.

*Provided security assistance, medical, dental, operation tuli and psychosocial activities at Brgy. Taysan, Covered court, Legazpi City.

July 28, 2023

*Continuous conduct of checkpoint operation in Brgy Anoling, Camalig, Albay to evacuees cannot enter the 6KM permanent danger zone.

*Continuous conduct of checkpoint operation in Brgy Matnog, Daraga, Albay to prevent evacuees from entering the 6KM PDZ

July 27, 2023

*Continuous conduct of checkpoint operation in Brgy Anoling, Camalig, Albay to evacuees cannot enter the 6KM permanent danger zone.

*Continuous conduct of checkpoint operation in Brgy Matnog, Daraga, Albay to prevent evacuees from entering the 6KM PDZ

*Provided security assistance during medical mission at Brgy Bariw, Daraga, Albay

July 26, 2023

*Continuous conduct of checkpoint operation in Brgy Anoling, Camalig, Albay to evacuees cannot enter the 6KM permanent danger zone.

*Continuous conduct of checkpoint operation in Brgy Matnog, Daraga, Albay to prevent evacuees from entering the 6KM PDZ

*Provided security assistance, medical, dental, operation tuli and psychosocial activities at upper Bonga covered court Bacacay, Albay (Non Evacuation Center)

July 25, 2023

*Continuous conduct of checkpoint operation in Brgy Anoling, Camalig, Albay to evacuees cannot enter the 6KM permanent danger zone.

*Continuous conduct of checkpoint operation in Brgy Matnog, Daraga, Albay to prevent evacuees from entering the 6KM PDZ

*Unloading of 5,020 family food packs in DSWD FO 5 Bogtong, Legazpi City

*Provided manpower assistance during the distribution of 200 pcs toiletries from DSWD 5 in Gabawan Evacuation Center, Daraga Albay.

July 24, 2023

*Distribution of eggs and banana at San Jose E, San Jose HS and Malilipot EC

July 23, 2023

*Continuous conduct of checkpoint operation in Brgy Anoling, Camalig, Albay to evacuees cannot enter the 6KM permanent danger zone.

*Continuous conduct of checkpoint operation in Brgy Matnog, Daraga, Albay to prevent evacuees from entering the 6KM PDZ

*Provided transportation and manpower assistance during the distribution of 400 bottles of mineral water from DSWD warehouse to Sitio Bical EC, Brgy salvacion, Sto. Domingo Albay

July 22, 2023

* PA together with RMFB5 personnel conducted checkpoint operation in Brgy Matnog, Daraga, Albay to prevent the evacuees from entering the 6KM permanent danger zone.

* PA together with RMFB5 personnel conducted checkpoint operation in Brgy Budiao, Daraga, Albay to prevent the evacuees from entering the 6KM permanent danger zone.

* PA together with PNP personnel of Camalig conducted checkpoint operation in Brgy Anoling, Camalig, Albay to prevent the evacuees from entering the 6KM permanent danger zone.

* One (1) SRR team of 49ib and MDRRMO personnel with three (3) truck from LGU Malilipot and two (2) KM 250 led by Sgt Argote from MDRRMO Malilipot Albay, proceeded to OCD warehouse TOG5 Legazpi City to pick up 4,555pcs of family food packs and to be delivered in San Jose Elem. School EC San Jose National High School EC and Malilipot Central Elem Malilipot Albay.

July 21, 2023

* One (1) Fire Team of Acoy, 31IB led by Cpl Mark John Reyes (Inf) PA together with RMFB5 personnel conduct checkpoint operation in Brgy Matnog, Daraga, Albay to prevent the evacuees from entering the 6KM permanent danger zone.

* One (1) squad from Bcoy 2IB, OPCON to 31IB led by Sgt Rex Asor (Inf) PA together with PNP personnel of Camalig conduct checkpoint operation in Brgy Anoling, Camalig, Albay to prevent the evacuees from entering the 6KM permanent danger zone.

* One (1) Squad of DRRO Team of 903Bde; (2) PNP Patrol Vehicles led by TSg Francis D Balaguer (Inf) PA provided Security Assistance at Brgy 37 – Bitano, Hall, Legazpi City during conducted operation Tuli together with Dr Gonzales, Chief PHO Legazpi and CEASH 9ID Medical Team with MAJ ROMER LOZADA (NC) PA. 9CMOBn; Philippine Coast Guard (PCG); and TAU GAMMA PHI/SIGMA. Operation tuli (139) patients.

* One (1) SRR team of 49ib Led by 1LT DAVID, Conduct Unloading of 10,500 Family Food packs at OCD Warehouse TOG5 Legazpi City, coming from National Resource logistics management bureau (NRLMB) Dswd Pasay.

July 20, 2023

* Continuous conduct of checkpoint operation in Brgy Anoling, Camalig, Albay to evacuees cannot enter the 6KM permanent danger zone.

* Continuous conduct of checkpoint operation in the boundaries of Brgy Budiao and Mii-si both of Daraga, Albay to prevent the evacuees from entering the 6KM permanent danger zone. Said activity is coordinated with the PNP Daraga, Albay.

* Conducted Medical, dental, operation tuli and psychosocial activities at Cabasan Covered Court, Bacacay.

July 19, 2023

* Conduct checkpoint operation in Brgy Matnog, Daraga, Albay to prevent the evacuees from entering the 6KM permanent danger zone;

* PA together with PNP personnel of Camalig conducted checkpoint operation in Brgy Anoling, Camalig, Albay to prevent the evacuees from entering the 6KM permanent danger zone;

* PA together with RMFB5 personnel conducted checkpoint operation in Brgy Budiao, Daraga, Albay to prevent the evacuees from entering the 6KM permanent danger zone;

* Provided transportation assistance to the Beneficiaries of OVP going to Bagumbayan covered Court, Daraga Albay;

* Provided manpower assistance during the unloading and distribution of 316 pcs of relief goods from LGU Camalig headed by Jessie Banania to the evacuees of Brgy Tumpa, Camalig, Albay at Taladong Evacuation Center;

July 18, 2023

* Conducted checkpoint operation in Brgy Budiao, Daraga, Albay to prevent the evacuees from entering the 6KM permanent danger zone.

* Conducted checkpoint operation in Brgy Anoling, Camalig, Albay to prevent the evacuees from entering the 6KM permanent danger zone;

* Load/unloaded the 609 pcs family food packs and distribution at Brgy San Roque Malilipot Albay;

* Medical, Public Health & MHPSS, Psychosocial Activities at Tambo Covered Court, Ligao City, Albay (Non Evacuation Center);

* Attended Coordinating Meeting to all Live stock Inspectors under different municipalities affected by Mayon Eruption at Provincial Veterinary Office of Albay, Brgy Cabangan, Camalig Albay;

* Provide manpower assistance during the distribution of 200 pcs of relief goods from LGU Daraga;

* Provided transportation and manpower assistance for distribution of meals to the evacuees of San Jose Elementary School and San Jose National High School, San Jose, Tabaco City and Malilipot Central Elementary School, Malilipot, Albay;

* Unloaded 344 sacks of rice at San Jose Elementary School, San Jose National High School and Malilipot Central School.

July 17, 2023

* Conducted checkpoint operation in Brgy Anoling, Camalig, Albay to prevent the evacuees from entering the 6KM permanent danger zone;

July 16, 2023

• Continuous conduct of checkpoint operation in Brgy Anoling, Camalig, Albay to evacuees cannot enter the 6KM permanent danger zone.

• Continuous conduct of checkpoint operation in the boundaries of Brgy Budiao and Mii-si both of Daraga, Albay to prevent the evacuees from entering the 6KM permanent danger zone. Said activity is coordinated with the PNP Daraga, Albay.

• Provide manpower assistance during the unloading and distribution of 316 pcs of relief goods from LGU Camalig headed by Jessie Banania to the evacuees of Brgy Tumpa, Camalig, Albay at Taladong Evacuation

Center.

- Conducted Medical, Public Health & MHPSS, Psychosocial Activities at Anislag ES EC, Daraga, Albay July 15, 2023
- Continuous conduct of checkpoint operation in Brgy Anoling, Camalig, Albay to evacuees cannot enter the 6KM permanent danger zone.
- Continuous conduct of checkpoint operation in the boundaries of Brgy Budiao and Mii-si both of Daraga, Albay to prevent the evacuees from entering the 6KM permanent danger zone. Said activity is coordinated with the PNP Daraga, Albay.
- Provided manpower assistance during the unloading and distribution of 316 pcs of relief goods from Metrobank South Luzon 4 headed by Maria Celeste Lasala to the evacuees of Brgy Tumpa, Camalig, Albay at Taladong Evacuation Center.

July 14, 2023

- Continuous conduct of checkpoint operation in Brgy Anoling, Camalig, Albay to evacuees cannot enter the 6KM permanent danger zone.
- Continuous conduct of checkpoint operation in the boundaries of Brgy Budiao and Mii-si both of Daraga, Albay to prevent the evacuees from entering the 6KM permanent danger zone. Said activity is coordinated with the PNP Daraga, Albay.
- One (1) SRR Team of 49ib and MDRRMO Malilipot personnel with two (2) KM250 from Municipality of Malilipot proceeded to Central School and San Jose Elementary School, Evacuation center Unloaded 1,690 of family food packs, and the troops return to station MDRRMO Malilipot Albay.

Conducted Medical, dental, operation tuli and psychosocial activities at Camalig BEC.

July 13, 2023

- One (1) squad of Acoy, 31IB continuously conducting checkpoint operation in the boundaries of Brgy Budiao and Mii-si both of Daraga, Albay to prevent the evacuees from entering the 6KM permanent danger zone.
- One (1) squad from Bcoy 2IB, OPCON to together with PNP personnel of Camalig conduct checkpoint operation in Brgy Anoling, Camalig, Albay to prevent the evacuees from entering the 6KM permanent danger zone.
- One (1) squad of Acoy 31IB together with PNP SAF personnel provide manpower assistance during the distribution of 316 pcs of relief goods from DSWD to the evacuees of Brgy Tumpa, Camalig Albay at Taladong Evacuation Center
- Medical, Public Health & MHPSS, Psychosocial Activities at Barangay Tinago Covered Court, Ligao City Albay (Non Evacuation Center lead by Dr Gonzales, Chief PHO Legazpi, CEASH 9ID Medical and FSMC 903rd Team with MAJ ROMER LOZADA (NC) PA. Medical (90) beneficiaries; Dental (52) beneficiaries; Operation tuli (64) patients; (68) participants of Psychosocial activity.
- One (1) Squad of DRRO Team of 903rd Bde onboard two (2) PNP Patrol Vehicles together with SWAT Team left the PNP Station and proceed Brgy Bonga and Mabinit Legazpi City arrived at 1935H to conduct Mobile Patrol and Checkpoint in connection with Mayon Volcano Eruption.

July 12, 2023

- One (1) squad of Acoy, 31IB led by SSg Concordio B Maristela (Inf) PA continuously conducting checkpoint operation in the boundaries of Brgy Budiao and Mii-si both of Daraga, Albay to prevent the evacuees from entering the 6KM permanent danger zone. Said activity is coordinated with the PNP Daraga, Albay.
- One (1) SRR team of 49IB, led by Ssg Veras with (1) SADKO truck of 9SSBn provided Security Assistance to AFP Mobile Water Tank, at Brgy Gabawan- Rd Daraga Albay. And troops proceeded to Albay Provincial Agriculture Office (APAO) Camalig Albay
- One (1) squad from Bcoy 2IB, OPCON to 31IB led by Sgt Asor (Inf) PA together with PNP personel of Camalig conduct checkpoint operation in Brgy Anoling, Camalig, Albay to prevent the evacuees from entering the 6KM permanent danger zone.
- Medical, Public Health & MHPSS, Psychosocial Activities at Mauraro Evacuation Center site 1&2, Tandarora, Maninila, Sitio Basiao, Maludbucad, Guinobatan Albay, Grande Evacuees and Clustered Barangay. Lead by Dr Gonzales, Chief PHO Legazpi and CEASH 9ID Medical Team with MAJ ROMER LOZADA (NC) PA. Medical (65) beneficiaries; Dental (20) beneficiaries; Operation tuli (14) patients; (35) participants of Psychosocial activity.

July 11, 2023

- One (1) squad of Acoy, 31IB led by SSg Concordio B Maristela (Inf) PA continuously conduct checkpoint operation in the boundaries of Brgy Budiao and Mii-si both of Daraga, Albay to prevent the evacuees from entering the 6KM permanent danger zone. Said activity is coordinated with the PNP Daraga, Albay.
- One (1) squad from Bcoy 2IB, OPCON to 31IB led by Sgt Rey Malagday (Inf) PA together with PNP Camalig conduct checkpoint operation in Brgy Anoling, Camalig, Albay to prevent the evacuees from entering the 6KM permanent danger zone.
- Medical, Public health and Psychosocial activities and Celebration of "World Population Day at APC Evacuation Center, Basag, Ligao City (Baligang Evacuees). Lead by Chief PHO Legazpi and CEASH 9ID Medical Team with MAJ ROMER LOZADA (NC) PA. Beneficiaries: (20) attendees on medical checkup; (17)

participants on Psychosocial activities; and, (68) patients on Operation tuli.

- One (1) SRR team of DRU 9id with two (2) SADKO Truck led by Ssg mirando, provided shuttle service of provided transportation assistance of 78 students of morning/afternoon class, departed from Albay community College brgy mauraro Guinobatan Albay and moved towards to Marcial O Mariano High School Guinobatan Albay.

July 10, 2023

- One (1) SRR team of DRU 9id with two (2) SADKO Truck led by Ssg mirando, provided shuttle service of provided transportation assistance of 78 students of morning/afternoon class, departed from Albay community College brgy mauraro Guinobatan Albay and moved towards to Marcial O Mariano High School Guinobatan Albay.
- One (1) squad of Acoy, 31IB led by SSg Concordio B Maristela (Inf) PA continuously conduct checkpoint operation in the boundaries of Brgy Budiao and Mii-si both of Daraga, Albay to prevent the evacuees from entering the 6KM permanent danger zone. Said activity is coordinated with the PNP Daraga, Albay.
- Courtesy Call and initial coordination of CEASH 9ID Medical Team lead by MAJ ROMER LOZADA (NC) PA to Chief PHO LEGAZPI-ALBAY with Dr Zenit together and Dr Gonzalez and attended flagraising with Atty Edcel Drex Lagman, Governor of Albay. And discuss the propose medical caravan with schedule on 10 to 14 July 2023 at APC Evacuation Center, Basag, Ligao City (Baligang Evacuees); Mauraro Evacuation Center site 1 & 2, Maninila, Tandarora, Muladbukad Grande EC; Brgy Tinago Covered Court, Ligao City; Camalig BEC (TODA).

July 09, 2023

- One (1) squad of Acoy, 31IB led by SSg Concordio B Maristela (Inf) PA continuously conduct checkpoint operation in the boundaries of Brgy Budiao and Mii-si both of Daraga, Albay to prevent the evacuees from entering the 6KM permanent danger zone. Said activity is coordinated with the PNP Daraga, Albay.
- 1 SRR Team of 49ib Led by Sgt Argote with one (1) KM250 from central School Malilipot Albay, proceeded to MDRRMO Malilipot, provided security and Assisted in the Distribution of (152) Relief Goods at Evacuation Center Central School Malilipot Albay donated by REGIONAL CLUBs of The Fraternal Order of Eagles- Philippine Eagles TFOE-PE.
- Personnel of Bcoy, 2IB opcon to 31IB led by Sgt Rex Asor (Inf) PA. Provided manpower assistance during the distribution of 179 food packs from national capital region (NCR) the fraternal order of eagles Philippine eagles to the evacuees of Gabawan Evacuation Center.
- Two (2) SRR Team; one (1) KM450; One (1) Toyota; and Wigo led by LT DAVID of 49ib from brgy San Andres Sto Domingo Albay proceeded to TOG5, Legazpi city, Albay provided security and Assisted in the Distribution of (558) Relief Goods at Evacuation Center Sto domingo albay donated by REGIONAL CLUBs of The Fraternal Order of Eagles- Philippine Eagles TFOE-PE

July 08, 2023

- one (1) squad of Acoy, 31IB led by SSg Concordio B Maristela (Inf) PA continuously conduct checkpoint operation in the boundaries of Brgy Budiao and Mii-si both of Daraga, Albay to prevent the evacuees from entering the 6KM permanent danger zone. Said activity is coordinated with the PNP Daraga, Albay.
- JTF Sagip composed of personnel from 903Bde, 9CMO Bn, 31IB, 49IB, 504CDC and 9DRU led by CPT YU in partnership with the Office of Hon Joey Salceda, Representative of 2nd District of Albay, International container terminal services Incorporation Foundation (ICTSI) and PRO5 conduct unloaded and distribution with a total of 2,087 sack of rice to the evacuees in the different evacuation areas.
- One (1) squad from Bcoy 2IB OPCON to 31IB led by Sgt Rey Malagday (Inf) PA together with 93SAC, 9SAB headed by PCPT ROWELL VILLAFLOR provide manpower assistance during the unloading and distribution of 105 pcs of relief goods from Philippine Obstetrical and Gynecological Society(POGS) Bicol headed by Dr. Cristine Perdigon and Dr. Anna Sy to the evacuees of Brgy Quirangay Camalig, Albay at Bariw Evacuation Center
- H5RCDG personnel, 504cdc personnel led by Msg Jill M Lobrique (Inf) PA and reservist personnel of 504RRIBN led by 1LT LOWELYN L SEVILLA PA (RES), under the supervision of COL RODEL L TAN MI (GSC) PA, Group Commander in partnership with NICA region 5 conducted joint feeding program at anislag elem school evac center, brgy anislag, daraga, albay with total 671 beneficiaries.

July 07, 2023

- TF Sagip, CPT JUSTIN CARLO YU (INF) PA, Operation Officer of 9CMO Bn, together with representatives from TOG5, PAF, NAVFORSOL, PN, PNP, BFP ICTSI Foundation attended the final coordinating meeting facilitated by 2D Albay headed by Mr Justin Bolaños for the conduct of relief distribution of the Office of Congressman Joey Sarte Salceda to the evacuees in the different evacuation areas in the province.

July 06, 2023

- TF Sagip - One (1) squad of DRRO team of 903rd Bde led by TSg Francis Balaguer (Inf) PA and one (1) team from PNP SWAT led by PSMS Homer R Realoyo Jr, conducting Check Point at vicinity of Brgy mabinit,

Brgy Matnog and Brgy Tamaoyan all of legazpi city Albay.

- One (1) SRR team of DRU 9id with two (2) SADKO Truck Led by Ssg Mirando provided shuttle service of provided transportation assistance of 95 students of morning/afternoon class from Albay Community College evacuation center Brgy Mauraro Guinobatan Albay, to Mariano O Rañola Memorial High School Guinobatan Albay.
 - One (1) squad of Acoy, 31IB led by SSg Concordio B Maristela (Inf) PA continuously conducting checkpoint operation in the boundaries of Brgy Budiao and Mii-si both of Daraga, Albay to prevent the evacuees from entering the 6KM permanent danger zone. Said activity is coordinated with the PNP Daraga, Albay.
 - COL DACUMOS Deputy Commander of 903rd bde with Deputy G4 LTC LLUNAR accompanied by Liason officer 31IB 1LT LETADA and Liason Officer of 49ib 1LT DAVID are aboard in one (1) Pick up Estrada and one (1) Innova Toyota from Camp Gen Simeon A Ola Legazpi City, Visited different station area of TASK FORCE SAGIP/TOC and give a message/ advice to troops in regards to tasking in response task force mayon operations. As well as coordination with MDRRMO Malilipot Engr. Magdaong regarding the status of volcanic eruption and evacuees.
 - CPT NEMESIO O RABACAL III (VC) together with Dr Manny Victorino and Dr Franz Colambo of AVO, personnel in-charge on hauling of feeds for affected livestock on different areas in 1st district of Albay conducted initial coordination with MAJ RAMONEDA for upcoming schedule of hauling and distribution to different municipalities and brgy's
- 2 SRR team Led by Sgt Rico with 1 Km450 and 1 SADKO truck arrive at livestock emergency center, Albay park and wildlife and Loaded 33 Sacks Feeds. After which, the team travel from station to brgy San Antonio, Tabacco City and arrive at about 1120h same day.
- Albay Veterinary Office assistant Veterinary Dr Manny Victorino together with CPT RABACAL and Dr Franz Distributed the hog Feeds to livestock owner.
- One (1) squad of Acoy, 3IB led by Sgt Renan Reveriza (Inf) PA provide manpower assistance during the unloading and distribution of 318 pcs of natures spring from LGU Camalig headed by Edlyn Noble to the evacuees of Brgy Tumpa, Camalig Albay at Taladong Evacuation Center.
 - COL DACUMOS Deputy Commander of 903rd BDE with Deputy G4 LTC LLUNAR accompanied by Liason officer 31st IB 1LT LETADA and Liason Officer of 49ib 1LT DAVID are aboard in one (1) Pick up Estrada and one (1) Innova Toyota from MDRRMO Malilipot Albay, proceeded to Morms Guinobatan, and APAO Camalig Albay, to observe and monitor the transferring of students to Mauraro evacuation center, and advice and update the troops regarding task force mayon operations
 - One (1) medical team under 2LT MEGAN S LEDESMA NC of CEASH, 9ID accompanied by one (1) squad led by Sgt Andres A Biescas Jr (Inf) PA f of 9CMO Bn join the psychosocial support during the Medical Mission conducted by Provincial Health Office Albay headed by Mrs Eden B Gonzales together with BHWs, led by Mrs. Vanessa Casaul, and PNP Region 5 at Mayon ES EC, Brgy. Buang, Tabacco City. Total of 30 medical beneficiaries and 63 children
 - One (1) squad from Bcoy 2IB OPCON to 31IB led by Sgt Rex Asor (Inf) PA provide manpower assistance during the distribution of 198 food packs from LGU Daraga headed by Trisia Mandane to the evacuees of Brgy Matnog, Daraga, Albay at Gabawan Evacuation Center.
 - One (1) squad from Bcoy 2IB OPCON to 31IB led by Sgt Rey Malagday (Inf) PA together with 93SAC, 9SAB headed by PCPT ROWELL VILLAFLO provide manpower assistance during the distribution of 75 pcs of relief goods from LGU Camalig headed by April May Sabdao to the evacuees of Brgy Quirangay Camalig, Albay at Bariw Evacuation Center.

July 05, 2023

- One (1) Medical Team of CEASH, 9ID led by 2LT MEGAN LEDESMA NC (PA) onboard one (1) AMBULANCE provided medical assistance and psychosocial support together with the Provincial Health Office Medical Team headed by Mrs Eden B Gonzales with 72 medical beneficiaries and 86 children. Said activity ended at about 1550H.
 - DRO team of 9ID led by SSg Mirando onboard two (2) SADKO trucks provided transportation assistance to students from Marcial O Rañola Memorial High School, Guinobatan, Albay to Albay Community College Evacuation Center, Brgy Mauraro, Guinobatan, Albay. For this day, the shuttle service catered 136 students. Said activity ended at about 1633H.
- One (1) SRR team of DRU 9id with two (2) SADKO Truck Led by Ssg mirando provided shuttle service of provided transportation assistance of 67 Students of morning/afternoon class from Albay Community College evacuation center brgy Mauraro Guinobatan Albay, to Mariano O Rañola memorial high school Guinobatan Albay
- On 05 July 2023 Veterinary Team led by CPT RABACAL 9ID Veterinary Officer arrived at Albay Veterinary Office to conduct courtesy call and initial briefing on Updates re Animal evacuation and status of the pooling sites of different municipalities.
 - On 05 July 2023, one (1) squad of Acoy, 3IB led by Sgt Renan Reveriza (Inf) PA provide security assistance

and assisted the evacuees during the conduct of medical and public health services conducted by the Provincial Health Office Albay headed Mrs Eden B Gonzales together with 9TH CEASH under 2LT MEGAN LEDESMA (NC) PA and PNP Region 5 at Bongabong, Evacuation Center.

July 04, 2023

- On 04 July 2023 one (1) SRR team of DRU 9id with two (2) SADKO Truck led by Sgt Sidon, provided shuttle service of provided transportation assistance of 62 Students of morning/afternoon class, from Albay Community College evacuation center brgy Mauraro Guinobatan Albay.
- One (1) SRR team of 49ib with one (1) KM250 led by Sgt Argote, from MDRRMO Malilipot Albay, proceeded to San Andres evacuation Center Sto Domingo Albay, to conduct Area security,
- One (1) SRR team of 49ib with one (1) KM250 led by Sgt Argote, conduct area security during the visit of Senator Bato Dela Rosa at San Andres evacuation center Sto Domingo Albay
- One (1) squad of Acoy 31IB, led by Sgt Renan Reveriza (Inf) PA provide manpower assistance during the unloading and distribution of 317 pcs of relief goods from LGU Camalig headed by Jessie Banania to the evacuees of Brgy Tumpa, Camalig, Albay at Taladong Evacuation, Center.
- CPT JUSTIN CARLO YU, Operations Officer of this unit together with 1LT MEGAN LEDESMA from CEASH initiated coordination with Dr Estela B Zenit, the Acting Provincial Health Officer of Albay and Ms Eden Gonzales, RN of PPO IV for the conduct of Medical Missions in the different evacuation areas in the province in relation to the Mayon Volcano unrest.
- One (1) SRR Team of 49ib, joined by MDRRMO personnel with two (2) KM250 and one (1) boom truck from MDRRMO, conduct loading of 1,500pcs squash vegetable and 150 trays of eggs, at APSEMO Office Daraga Albay and proceeded to San Jose elementary evacuation center and San Jose National High school evacuation center, Malilipot Central evacuation center, Malilipot Albay
- DRRO led by TSg Francis D Balaguer (Inf) PA onboard two (2) PNP Patrol Vehicles together with SWAT Team led by PSMS Homer R Realuyo Jr, left the PNP Station and proceed to vicinity of Brgy Mabinit and Brgy Bonga all of Legazpi City to conducting Mobile Patrol and continuous Checkpoint in connection with Mayon Volcano Eruption.

July 03, 2023

- DRU team of 9id with two (2) SADKO Truck led by Sgt Britanico provided shuttle service of 74 students of morning class and afternoon, from Albay Community College evacuation center brgy mauraro Guinobatan Albay to Macial O Rañola Memorial High School.
- One (1) SRR Team of 49ib, with two (2) KM250 Led by Sgt Argote, from Malilipot albay and proceeded to NFA warehouse Tabaco City To conduct Loading/Unloading of 436 sacks of rice, and deliver to Ligao City Albay.
- One (1) SRR team of 49ib with two (2) KM250 led by Sgt Argote, from NFA warehouse tabaco City, and proceeded to Tuburan Elem. School, Bicol regional Science High School binatagan Elem. School Ligao City Albay, and Unloaded 220 sacks of rice, said activity ended AA 1150H same day, and troops returned to the MDRRMO Malilipot Albay.
- One (1) squad of Acoy, 31IB led by SSg Concordio B Maristela (Inf) PA continuously conducting checkpoint operation in the boundaries of Brgy Budiao and Mii-si both of Daraga, Albay to prevent the evacuees from entering the 6KM permanent danger zone. Said activity is coordinated with the PNP Daraga, Albay.
- On 03 July 2023, DRRO team of 903Bde led by TSg Francis D Balaguer (Inf) PA onboard two (2) PNP Patrol Vehicles together with SWAT Team led by PSMS Jolly S Sespene Jr, left in PNP Station conduct Mobile Patrol and continuous Checkpoint at Brgy Bonga, Legazpi City.

July 02, 2023

- Troops of ACo 31IB provided manpower assistance during the distribution of 318 food packs from Eagles Club Southern Tagalog Region 8 to the Evacuees of Taladong EC in Brgy Tumpa, Camalig, Albay
- Troops of 49IB together with MDRRMO personnel provided manpower and transportation assistance to haul 3270 FFPs from Puregold Legazpi.
- Troops of 9CMOBn coordinated with Ligao CDRRMO for the conduct of loudspeaker operation in the areas within 7km PDZ of said city
- Troops of 9CMOBn in coordination with APO and DSWD FO V provided manpower assistance during the repacking of relief packs at the DSWD Warehouse, Brgy Bogtong, Legazpi City.

July 01, 2023

- DRU team of 9id provided transportation assistance to 94 students from Albay Community College evacuation center brgy Mauraro Guinobatan Albay, to Mariano Mariano O Memorial High School.
- One (1) squad of Acoy, 31IB provided security assistance during the medical and dental mission sponsored by AKB to the evacuees of Brgy Mii-si Daraga Albay.
- One (1) pltn together with navy and AFP personnel provided manpower assistance during the loading of 5000 food packs at DSWD warehouse Brgy Bogtong, Legaspi City.

•One (1) SRR team of 49IB conducted hauling of 2,865 food packs relief goods from DSWD warehouse to San Jose NHS, San Jose ES and Malilipot Central School.

June 30, 2023

*Provided transportation assistance for the delivery of DSWD Family Food Packs from DSWD warehouse to Daraga, Albay Municipality.

June 28, 2023

* On 28 June 2023, one (1) squad of Acoy, 31IB led by SSg Concordio B Maristela (Inf) PA continuously conducting checkpoint operation in the boundaries of Brgy Budiao and Mii-si both of Daraga, Albay to prevent the evacuees from entering the 6KM permanent danger zone. Said activity is coordinated with the PNP Daraga, Albay.

* On 28 June 2023, one (1) squad of Alpha Coy 31IB, led by Sgt Renan Reveriza (Inf) PA provided manpower assistance during the unloading and turnover of 318 food packs from DSWD headed by Jessie Banania to the evacuees of Brgy Tumpa, Camalig, Albay. Held at Taladong Evacuation, Center.

* On 28 June 2023, SSg Langit, Production Section Chief of 9CMO Bn coordinated with Mr. Vincente Ramirez the Local Chief, CDRMO of Municipality of Legazpi Albay purposely to coordinate the conduct of loudspeaker operation in areas within the 7Km danger zone in Legazpi City.

* One (1) squad of CMO QRT led by SSg Langit on board one (1) KM450 vehicle conducted Support to HADR (Loudspeaker operation) in the Brgys of Padang, Buyoan, , Matanag, Bogña, Mabinit all of Albay purposely to encourage and help ensure evacuation of residents within the 7Km danger zone

June 26, 2023

• One (1) DRU team of 9ID on board two (2) SADKO departed from Albay Farmers Center Department of Agriculture Cabangan Camalig Albay to Albay Community College , Mauraro evacuation center, Mauraro Community College, brgy Mauraro, Guinobatan, Albay and moved towards to Conduct Security Escort and load/unload of 75 students of Marcial O Rañola Memorial School

• One (1) squad of alpha coy 31IB together with Camalig PNP provide manpower assistance during the unloading and distribution of 318 food packs from DSWD headed by Jessie Banania to the evacuees of Brgy Tumpa, Camalig, Albay at Taladong Evacuation, Center.

• One (1) squad of alpha coy 31IB led by SSg Concordio B Maristela (Inf) PA continuously conducting checkpoint operation in the boundaries of Brgy Budiao and Mii-si all of Daraga Albay. Purpose to ensure the security of all evacuees. Troops still in the area.

• Three (3) SRR teams of 49IB with Two (2) Sadko truck and Four (4) KM250 of SSBn, ASCOM and PAF together with 5RCDG, RESCOM personnel, PAF personnel and Phil Navy personnel conducted Load/Unload of Medical Supplies & Food Items such as 100box Jerry Cans, 983 box Surgical Face Mask, 300box Respirator Mask (N95) Respirator mask (KN95) from LCVP5 602-2 BOAT of Phil Navy , at Navforsol Brgy Rawis , Legazpi City Moved towards to DOH Legazpi City

June 24, 2023

•One (1) SRR team of 49IB, led by SSg Veras, with One (1) SADKO of 9SSBn, with the presence of Governor of Albay Gov. Grex Lagman, LTC VILLANUEVA and LTC LLUNAR of TASK FORCE SAGIP, conduct load and transport 740 Food packs of relief goods from Camp Gen Simeon, Ola Legazpi City to Provincial Engineer's Office, Camalig Albay, troops are return to station Albay Provincial Agriculture Office, Camalig Albay,

•DRU team of 9ID led by Ssg Sumayao, Onboard (1) SADKO of 9SSBn, will conduct Transport assistance/Manpower assistance and load/unload construction materials from JM Olbis Marketing, Daraga Albay to Mauraro Elementary High School evacuation center.

•One (1) squad (HADR) of 9CMO Bn together with six (6) personnel from 504CDC, 5RCDG provided man power assistance during the loading of 5,759 DSWD Relief Packs at the DSWD Warehouse in Brgy Bugtong, Legazpi City. The DSWD Relief packs are to be distributed to the evacuees during the relief operations being conducted by the government in response to the Mayon Volcano unrest. Said activity is ongoing as of this report.

June 23, 2023

• Two(2) SADKO continuously providing transport to students of Mariano O Memorial High School Guinobatan Albay from Evacuation Centers of Guinobatan, Albay

• Provided security and manpower assistance during the distribution of medicine, dental check-up and the conduct of stress debriefing conducted by the Provincial Health Office, this activity benefited one hundred fifty one (151) evacuees at Anoling Elem School, Evacuation Center, Brgy Anoling, Camalig, Albay

• One (1) squad of 903rd, PA together with PNP SWAT team conducted checkpoint at Brgy Mabinit, Legazpi

city, Albay. Purpose to ensure the security and no entry to the 6KM PDZ

June 22, 2023

- NFSL continues provision of manpower for repacking of relief goods at DPWH warehouse.
- DRU team of H9ID led by SSg Rey Sumayao (Inf) PA on board two (2) SADKO departed from Albay Farmers Center Department of Agriculture, Cabangan Camalig Albay to Albay Community College , Mauraro evacuation center, Mauraro Community College, brgy Mauraro, Guinobatan, Albay to conduct security and haul (90) students from Marcial O Rañola Memorial School (MORMS).
- One (1) squad of B Coy 2IB led by Sgt Rex Asor (Inf) PA provide manpower assistance during the distribution of food packs to the evacuees at evacuation site Brgy Gabawan, Daraga, Albay.
- One (1) squad of A Coy led by Sgt Renan Reveriza (Inf) PA of this unit provide manpower assistance during the distribution of food packs and Drinking water to the evacuees at Taladong, Elementary School, Brgy Taladong, Camalig, Albay.
- Documentation team of this unit led by SSg Langit, Chief Production Section, provided photo coverage during the conduct of refilling / distribution of purified drinking water by personnel from WSCoy led by Ltc Trayvilla to the evacuees at Brgy Anislag Evacuation Center, Daraga City, Albay.
- One (1) SRR Team of 49IB with two (2) KM250, Led by Sgt Argote Conduct Uploading of mix vegetable and eggs from APSEMO Office Legazpi City and proceeded to Municipality of Malilipot Albay.
- Personnel of H9CMOBn led by Cpl Hufancia (Inf) PA together with Cpl Basco (QMS) PA initiated coordination with Hon. Edralin Briagas, Punong Barangay of Brgy Magapo, Tabaco City to discuss the concerns and needs of evacuees at San Antonio Evacuation Site, Tabaco City, Albay in relation to the possible conduct of HADR in partnership with Operation Blessing.
- Personnel of H9CMOBn led by Cpl Hufancia (Inf) PA together with Cpl Basco (QMS) PA initiated coordination with Hon. Gilbert Bolaños, Brgy Captain of Brgy, Calbayog, Malilipot, Albay to discuss the concerns and needs of evacuees at San Jose Elementary School, Brgy San Jose, Malilipot, Albay in relation to the possible conduct of HADR in partnership with Operation Blessing.

June 21, 2023

- TF Sagip provided transportation assistance to the students from Mauraro Evacuation center Brgy Mauraro, Guinobatan Albay to Martial O Rañola Memorial School (MORMS) Brgy Travesia, Guinobatan, Albay
- One (1) squad HADR team of 9CMO Bn led by SSg Langit together with personnel from 5FSSU in coordination with OCD5 provided man-power assistance during the hauling of six (6) units of Portalet from Camp BGen Simeon A Ola, Legazpi City to Mauraro Evacuation Center, Mauraro NHS to be utilized by the evacuees in the said area.
- CPT JUSTIN CARLO YU (INF) PA, Operation Officer of this unit initiated coordination with Mr. Ryan Bonina, DRRM for Health at APSEMO, Legazpi City, Albay to discuss about the proposed deployment of the AFP's filtration and water tank asset for possible water resupply to the different evacuation areas in the province.
- CPT JUSTIN CARLO YU (INF) PA, Operation Officer of this unit initiated coordination with Mr. Joshua Sanchez, MDRRM staff of Daraga to discuss about the proposed deployment of the AFP's filtration and water tank asset for possible water resupply to the different evacuation areas in the municipality held at the MDRRM Building, Daraga, Albay.
- One (1) squad from 903rd led by Tsg Montoyo together with SWAT team headed by PSMS Jolly Sespene Jr conducting checkpoint at Brgy Matanag, Legazpi City.

June 19, 2023

- Provided manpower assistance to Operation Blessing Foundation Inc.
- Coordinated with the LGU and PNP of Camalig albay and conducted support to HADR (Loudspeaker operation) in the Brgys of Anoling, Sua, Tumpa and Guirangay in Camalig, Albay
- Coordinated with MSWDO, MDRRO & Engineering Office of Municipality of Guinobatan re hauling of students from Evacuation Center to their schools;
- Conducted Information Briefing on the current situation of TF SAGIP and the HADR Operation for Mayon Volcano eruption
- Transported 200 food packs from Soldier of Jesus Christ at Buladbukad Guinobatan Albay
- Upload/unload of 2,000 pcs of plastic mats, 2,000 pcs of mosquito nets and 2,000 pcs of blankets
- Provided security in the vicinity of Brgy Salvacion Sitio Bical, Sto. Domingo Albay Evacuation Center during the distribution of relief goods
- Coordinated with GMA Kapuso to discuss about the Feeding Program at Anislag Elementary School
- Unloading of 5000 sacks of rice
- Conducted checkpoint at boundary of Brgy Budiao and Mii-si in Daraga Albay to ensure the security of all evacuees

June 18, 2023

- Distribution of purified drinking water to 1,028 individuals of Brgy San Antonio evacuation Center, Tabaco City.

June 16, 2023

- TF Sagip headed by LTC VILLANUEVA, TFS Opn Officer conducted final coordinating conference regarding the Relief operations and Psychosocial First Aid at Mauraro Guinobatan Albay on 17 June 2023
- One (1) squad from 903rd led by TSg Montoyo and personnel of SWAT headed by PSMS Jolly Sespene Jr conducted checkpoint operation at Barangay Road of Mabinit, Legazpi City, Albay, purposely to prevent the residents to enter within the 6km danger zone of Mayon Volcano
- TOG 5 - Hauling of Sakoline from OCD warehouse TOG5 to Provincial Agriculture Albay

June 14, 2023

- Attended meeting with the Secretary of National Defense (SND) Gibo Teodoro at OCD5, Camp Simeon Ola, Legazpi City and discussed about the evacuation operations and other matters pertaining to the situation of Mayon Volcano
- Conducted Brgy Visitation/Clearing Operation in Brgy Mii-si, Matnog, Budiao and Bañadero all of Daraga, Albay
- Delivered 900pcs relief goods to San Jose National School and Central Elementary School in Malilipot, Albay
- Attended meeting with the Secretary of National Defense (SND) Gibo Teodoro at OCD5, Camp Simeon Ola, Legazpi City and discussed about the evacuation operations and other matters pertaining to the situation of Mayon Volcano

June 11, 2023

- 2 SRR teams of 49IB conduct relief operations
- The Command thru OG7 facilitated the unloading of food packs and hygiene packs from GMA Kapuso Foundation. One platoon of CAA from 9DTS repacked the said relief.
- TFS Command Group established Tactical Command Post at Camp Simeon Ola
- 49IB SRR two (2) SRR teams dropped off hygiene kits and sleeping mats at San Jose Elementary School, Malilipot, Albay
- TOG 5 accommodated one (1) DRTU team (1/18) of 49IB, PA on possible deployment ICOW Mayon Alert level 3.
- TOG 5 provided manpower to OCD5 on unloading of Non- Food Items (NFIs) at OCD5 warehouse.
- TOG 5 accommodated one (1) DRTU team (15) of 9ID, PA on possible deployment ICOW Mayon Alert level 3

June 10, 2023

- One (1) squad from ACo, 31IB preposition at Brgy Poblacion 2, Camalig, Albay on standby alert.
- One (1) squad from Alpha Coy, 31IB preposition at Brgy Tagas, Daraga, Albay on standby alert.
- Attended the Emergency Meeting held at the Operations Center, OCD5, Camp BGen Simeon A Ola, Legazpi City, Albay
- Activated TF SAGIP effective 081200 June 2023 and placed all Disaster Response Units (DRUs) on RED ALERT status for possible conduct of disaster operation.
- Establish monitoring action center at 9DOC.
- Designated liaison officer at OCD5 to conduct monitoring and data gathering re updates on Mt. Mayon
- Dispatched intel units to provide updates on the initial extent of damage caused by the eruption.
- Sent directives to lower units re RED ALERT Status ICOW Mt. Mayon eruption.
- 505th CDC established coordination with Albay PDRMO and 31IB for possible augmentation of DRU.

June 9, 2023

- Two (2) DRO Team of 49IB together with MDRRMC of Malilipot Albay conducted mandatory evacuation of 896 families with 3,187 individuals from Brgy Calbayog, Brgy Canaway and Brgy San Roque all of Malilipot, Albay and brought to San Jose, Elementary School, San Jose National High School and Malilipot Central School.
- The ADC, accompanied by Deputy G3, 9ID and Ex-O of 5FSSU, ASCOM, PA together with the different Regional Directors and representatives from the different National Government Agencies (RDRRMC Bicol - Response Cluster) and other stakeholders attended the Emergency Meeting facilitated by the Office of the Civil Defense (OCD) 5 in relation to the possible eruption of the Mayon Volcano held at the Operations Center, OCD5, Camp BGen Simeon A Ola, Legazpi City, Albay.

- 31IB dispatched two (2) sections in the municipality of Camalig, Albay for HADR/evacuation of civilians in Mayon Volcano Alert Level 3 affected areas.
- Two (2) teams of 31IB together with the PNP were dispatched for HADR/evacuation and provided motorists assistance in the municipality of Daraga, Albay. Ended at about 1730 same day.
- One (1) team from Alpha Coy together with PNP, PAF, MDRRMC conducted HADR/evacuation in Brgy Budiao Daraga, Albay one of the Mayon Volcano alert level 3 affected areas.
- One (1) team left H903Bde, Brgy San Rafael, Castilla, Sorsogon and proceeded to CP of ACo, 31IB, Brgy Burgos, Daraga, Albay.

June 8, 2023

- On 081200 June 2023, TF SAGIP was activated and placed all Disaster Response Units (DRUs) of 91D on RED ALERT status for possible conduct of disaster operation.

PRC 5

July 29, 2023

- Provision of hot meals to affected families in Anoling Evacuation Center.

July 18-23, 2023

- Provided hotmeals on wheels in various evacuation centers in Tabaco, Malilipot, Sto Domingo, Guinobatan, Camalig and Daraga, Albay.
- Provided child-friendly space activities in various ECs
- Provided health services such as health and hygiene promotion lectures, menstrual hygienec management, and distribution of wash items and postering of IEC materials to various evacuation centers.
- Monitoring of communal kitchen
- Established welfare desk and first aid station by PRC volunteers
- Distributed 172,000 liters of filtered water

July 9, 2023

- * Distributed hot meals at Guinobatan Community College and Mauraro National High School;
- Games and Film Showing at Guinobatan Community College
- Conducted lecture on Health and Hygiene promotion at Guinobatan Community College;
- Distributed brochures on dengue and ubot sipon at Guinobatan Community College;
- Conducted monitoring of communal kitchen at Gabawan ES, Anoling ES and Mauraro ES
- Welfare desk and First Aid Station at San Antonio National High School, San Antonio Elementary School, San Jose Elementary School, San Andres Evacuation Center Bldg 2, Sitio Sojoton, Sitio Bical, Guinobatan Community College and Mauraro High School;
- Distributed 45, 000 liters of water

July 7, 2023

- * Distributed hot meals at Budiao Elementary School, Daraga Evacuation Center and Anislag Relocation Site;
- * Games and film showing in Budiao Elementary School, Daraga Evacuation Center and Anislag Relocation Site p-3
- * PSP at Budiao Elementary School, Daraga EC, Anislag Relocation Site p-3
- * Lecture at Budiao Elementary School;
- * Postering of IEC materials at Budiao Elementary School;
- * Distribution of brochures at Budiao Elementary School;
- * Welfare desk and First Aid station;
- * Distributed 35, 000 liters of water

July 5, 2023

- *Water distribution;
- *Film showing PSP and CFS;
- *Postering and distribution of health IEC materials and First Aid Station;
- *Hotmeals on wheels

July 3, 2023

- *Film showing and postering of Health IEC materials;
- *Welfare desk and First Aid station;
- *Water distribution;
- *CFS Activities;
- *Hot meals on wheels

July 2, 2023

*Monitoring of community kitchen;

*Water distribution and dismantle of bladder at Mauraro HS

Water distribution in ECs

June 29, 2023

*Provided hotmeals on wheels;

*Distributed gardenia bread;

*Installed community kitchen at Gabawan ES (area 2);

*Health and hygiene promotion and distribution of Health IEC materials

*Water distribution in ECs.

June 28, 2023

* Health and Hygiene promotion distribution and postering of IEC materials at San Andres EC (120 Dengue and Ubo't Sipon, 4 Dengue Posters, 2 Handwashing Posters and 2 Leptospirosis Posters)

*Provided 3,264 hot meals to individuals in San Andres EC

*Construction of Communal kitchen in Anoling and Gabawan ES and encoding of beneficiary cards

*401,000 liters of water distributed to 7,840 individuals in seven (7) evacuation centers

*Assisted 76 individuals in their welfare desk and child friendly space activity

June 24, 2023

•Distribution of Hot Meals (misua monggo soup) for 2,450 individuals at San Jose Elementary School

•Conduct of Welfare Desk and child friendly space activity for 73 individuals at San Jose Elementary School
WASH – delivery and refill of water. A total of 331,000 liters of water was distributed, 30,000 liters of which was distributed last June 24, 2023.

•Delivery of materials for the communal kitchen at Mauraro ES

•Distribution of Health IEC materials at San Jose Elementary School and Camalig Bungkaras Evacuation Center

•Bencarding at San Jose ES – 693 families bencarded

June 17, 2023

• Hot meals (egg drop soup) distribution to 269 individuals in Bariw Elementary School

• Hot meals (egg drop soup) distribution to 589 individuals in Anoling Elementary School

• Child-Friendly Space to 69 individuals in Bariw Elem. School and to 50 individuals in Anoling Elem School

• Psychological First Aid to 3 individuals in Bariw Elem School and to 6 individuals in Anoling Elem School

• Water distribution in San Jose Elementary School (10,000 liters), served 2,468 individuals

• Water distribution in Guinobatan Community College (2,500 liters), served 1,883 individuals

• Refill water tanker in Camalig Bungkaras Evac Center, Camalig (10,000 liters), served 506 individuals

• Postering of IEC Materials in Bariw Elementary and Anoling Elementary School, Camalig Albay (2 posters per EC, 1 Leptospirosis per EC, 3 tigdás per EC)

• Distribution of Brochures during NFI distribution at Bariw Elementary High School, Camalig (230 dengue, 230 coughs and colds)

• Non-Food Items distribution in Bariw High School- 224 families

• Non-Food Items distribution in Bariw Elementary - 3 families

June 16 2023

• Provided Hot Meals to 377 individuals in Mayon EC, Buang, Tabaco City and 59 individuals in Buhain, Tabaco City;

• Provided WASH in Guinobatan;

• Health IEC materials posting in different ECs

• Ben carding at Bariw ES

June 11, 2023

• Provided hot meals to Malilipot Central School and San Jose Elementary School

• Set up Welfare Desk and FA Station to Malilipot Central School, San Jose ES and Guinobatan Community College

• Postering of health posters in the different ECs

• Provided psychosocial support to Malilipot CS and San Jose ES

• Continue Rapid Assessment and coordination with LGUs in an evacuation center in 6 municipalities (Guinobatan, Daraga, Ligao, Camalig, Tabaco, Sto. Domingo)

• Set up water 10,000 liters water bladder with tap stand at San Jose ES

• Continue coordination and identification of water source in the different municipality

• Activation of community-based 143 and advisory to report untoward incidents in their areas and situational report re: Mayon

June 10, 2023

- Provided hot meals to the 763 indl at Bariw, National High School Camalig, Albay
- Health and hygiene promotion in Bariw ES to 763 individual
- Rapid Assessment and coordination with LGUs in an evacuation center in 6 municipalities (Guinobatan, Daraga, Ligao, Camalig, Tabaco, Sto. Domingo)
- Coordination and identification of water source in the different municipality
- Activation of community-based 143 and advisory to report untoward incidents in their areas and situational report re: Mayon

June 9, 2023

- Chapter assisted evacuation of residents from Brgys Tandarora, Maninila and Mauraro Guinobatan to Guinobatan Comm College EC
- RC 143 of Brgy Buang Tabaco (Mayce Villaruben - TL) assisted the evacuation of her neighbors/ co-residents from Buang Tabaco to Mayon ES EC.
- RC 143 of Bariw (Risana Navaro) assisted the evacuation of residents from Brgy Quirangay to Bariw NHS
- Assessment of the situation in different LGU's
- Assessment of latrines constructed in ECs last 2018.
- Provided hot meals to 315 families / 750 indl at Guinobatan Community College
- Health and hygiene promotion to 315 families / 750 indl at Guinobatan Community College
- Welfare desk and FA and ambu station at Guinobatan Community College
- Activation of community-based 143 and advisory to report untoward incidents in their areas and situational report re: Mayon
- Attend PDRPMC and RDRPMC response cluster meeting
- Close monitoring of the situation on evacuation management and Mayon updates.
- On 24/7 operation

DOH CHD Bicol

August 2, 2023

- * Received a total of 8 water samples from the evacuation centers (August 1,2023)
- * Released the results of water samples taken from Tabaco City and Malilipot LGU
- * Received a total of 9 water samples today from 3 LGUs affected

July 21, 2023

- DOH BCHD BSL SNRL released a total of 10 water sample results taken last July 19, 2023 to the following municipalities
 - o Daraga: 4/4 water samples passed
 - o Guinobatan: 2/2 water samples passed
 - o Ligao City: 1/4 water samples passed
- Interview of Bombo Radyo Legazpi to RD Vera re: Illnesses in evacuation centers

July 19, 2023

- DOH BSL-SNRL received a total of 10 water samples and 1 rectab swab sample from the following municipalities
 - o Guinobatan: 2
 - o Daraga: 4
 - o Ligao City: 4
 - o Malilipot: 1 rectab swab sample
- Released the results of water samples taken yesterday from the following municipalities
 - o Tabaco City: 2 out of 3 passed
 - o Malilipot: 4 out of 4 passed
 - o Daraga: 2 out of 2 passed
 - o Camalig: 5 out of 7 passed
- Nutrition Cluster conducted a meeting at LHSD Conference room last July 17, 2023

July 17, 2023

- A total of 30 water sample results were released to 3 LGUs
 - Daraga: 7/10 (70%) water samples passed
 - Ligao City: 1/7 (14%) water samples passed
 - Guinobatan: 1/3 (33%) water samples passed
- A total of 3,515 doses of bivalent COVID-19 vaccines were mobilized to the Mayon Volcano affected municipalities in Albay

July 12, 2023

- DOH BSL-SNRL received a total of 20 water samples from the Guinobatan: 3, Ligao City: 7, Daraga: 10
- Released the results of water samples taken yesterday from the municipalities of Camalig, Tabaco City and Malilipot.
 - o Camalig: 4/8 (50%) water samples passed
 - o Tabaco City: 7/7 (100%) water samples passed
 - o Malilipot 3/4 (75%) water samples passed
- Replenished the supply of drugs and medicines in the municipalities of Guinobatan,Camalig and Daraga.

July 11, 2023

- DOH BSL-SNRL received a total of 19 water samples from the following municipalities
 - o Camalig: 8
 - o Tabaco City: 7
 - o Malilipot: 4
- Replenished the supply of drugs and medicines in the municipalities of Sto Domingo, Tabaco City and Malilipot.
- Nutrition Cluster conducted a meeting with NNC, PHO Albay and cluster member agencies.

July 7, 2023

- Ongoing procurement of assorted drugs and medicines, supplies, WASH supplies, nutrition and MHPSS supplies from the downloaded funds of DOH Central Office.
- Continuous provision of essential health service package in the evacuation centers
- Delivered first aid kits, ointments and eye drops to RHU Daraga

July 5, 2023

- DOH Bicol CHD held a press conference today at the RC Daguinsin hall,DOH compound, Legazpi City,Albay. Updates on DOH Mayon Response were presented by RD Vera.
- A total of 19 results of water samples taken from different evacuation camps were released today for the 4 municipalities, 2/19 (10.5%) failed the water sampling conducted. See details below:
 - o CHO Tabaco: 3/4 (75%) samples passed
 - o LGU Camalig: 5/6 (83%) samples passed
 - o LGU Sto Domingo: 4/4 (100%) samples passed
 - o RHU Malilipot: 5/5 (100%) samples passed
- DOH BCHD PHL received 16 water samples from evacuation camps through the RSIs
 - o Guinobatan-2
 - o Daraga-8
 - o Ligao-6
- Delivered a total of 670,076.00 Php worth of various WHO logistics to the City Government of Legazpi City and Local Government Unit of Bacacay.
 - o CHO Legazpi: 335,038.00 Php worth of logistics
 - o LGU Bacacay: 335,038.00 Php worth of logistics

July 4, 2023

- Interview with Bombo Radyo Legazpi on COVID-19 cases in ECs
- Received a total of 19 water samples from
 - o Sto. Domingo-4
 - o Camalig-6
 - o Tabaco-4
 - o Malilipot-5
- A total of 150 evacuees were provided with MHPSS activities

July 3, 2023

- RD Vera turned-over the following WHO donated logistics to the Local Government of Malilipot through Mayor Volante. Logistics amounted to 685,049.84Php
 - o Collapsible jerrycans: 200pcs (26,576.00Php)
 - o Surgical mask: 197,040 pcs (181,473.84Php)
 - o N95 mask: 5000 pcs (442,000.00Php)
 - o KN95 mask: 5000 pcs (35,000.00Php)
- RD Vera together with other Bicol CHD team visited the evacuation centers of San Antonio Elementary School EC, Tabaco City and San Jose Elementary School EC, Malilipot.

July 2, 2023

- The National Response Cluster Teams participated by two HEMB staff to assess and validate the needs and issues on the ground were now demobilized from Albay.

July 1, 2023

- RD Vera turned-over the following WHO donated logistics to the Local Government of Malilipot through Mayor Volante. Logistics amounted to 685,049.84Php
 - o Collapsible jerrycans: 200pcs (26,576.00Php)

o Surgical mask: 197,040 pcs (181,473.84Php)

o N95 mask: 5000 pcs (442,000.00Php)

o KN95 mask: 5000 pcs (35,000.00Php)

- RD Vera together with other Bicol CHD team visited the evacuation centers of San Antonio Elementary School EC, Tabaco City and San Jose Elementary School EC, Malilipot.

- Joining the team led by ASec. Bernardo Rafaelito Alejandro IV of National Disaster Risk Reduction and Management Council - Office of Civil Defense, Dr. Irvin Miranda from the Department of Health - Health Emergency Management Bureau together with the Center for Health Development Bicol coalesced in the recent visit in the Province of Albay for Mayon Volcano Activities.

- Conducted Rapid Needs Assessment and distributed various logistical support from WHO.

June 29, 2023

- Conducted water treatment such as chlorination.

- Opted to water refilling stations, and commercial drinking water (such as Absolute and Nature Spring) as source for drinking water.

- Per Engr. Wally, starting next week, all drinking water will be supplied by water refilling stations (WRS) as ordered by the Government. Procurement papers is already on process.

- IOM, an international NGO, to provide assistance to LGU Daraga. IOM assistance is good for 20 days. It includes provision of drinking water supply from WRS.

June 27 2023

- Picked-up the WHO donated logistics at NFSL port in coordination with the Office of the Civil Defense (OCD) 5

- Received and process 4 rectal swab samples from Guinobatan. Awaiting results.

June 20, 2023

- Provided medical consultations to 628 individuals in evacuation centers.

June 16, 2023

- Attended the 2nd DOH Meeting on Mayon Volcano Response Activities

- Media interview with CNN Ph and Radyo Pilipinas ,UNTV and UNTV re: Mayon health response

- Facilitated the Joint PDOH-PHO Albay meeting re: Joint Command Updating on Mayon Response

- Visited Gabawan Elem School EC and Anislag Elem School EC to assess potential breeding sites of mosquitoes

- Psychosocial debriefing and PFA for adults and children evacuees at Taladong, Elementary School with approximately 60 adults and 81 for children. The evacuees are from Tumpa, Camalig Albay.

- Organization of International Migration (IOM) also reported conducted MHPSS at San Jose National HS for 17 children , 5 Adult psychosocial for emotional ventilation

June 15, 2023

- RD Vera visited Ziga Memorial District hospital on their preparations for the Alert Level 3 Mayon eruption.

- Conducted Bicol CHD, APHO, and APDO surveillance team meeting

- Media interview with PTV, TV5, and SMNI media

- Public Health Lab received 6 samples for testing from Tabaco RHU. One sample each from the following evacuation centers:

1. Pawa evacuation center*

2. Buhian improved spring*

3. Buhian evacuation center*

4. Mayon evacuation center*

5. San Antonio HS*

6. San Antonio ES*

*Results already released

- Released water sample bottles

Daraga: 4 bottles for treated and 8 bottles for untreated

Camalig: 6 bottles for untreated

Malilipot: 10 bottles for treated and 10 bottles for untreated

Ligao: 1 bottle for treated and 2 bottles for untreated

June 12, 2023

- Attended meeting on:

- * Joint PDOH-Albay and PHO Albay Mayon Eruption Response attended by Rural Health Units, PDOH Albay and Provincial Health Office-Albay

- * Needs Planning called by Office of the Civil Defense attended by DRRMOs and RDRRMC member agencies

* Nutrition Cluster in response to Mayon Volcano Alert Level 3

- ARD Avelino visited several evacuation centers and assess the status of evacuees, WASH facilities, Community kitchen and other areas in the evacuation centers.

June 10, 2023

- Conducted virtual meeting with all Human Resources for Health (HRH)
- Release an advisory/memorandum on the deployment of HRH to identified Evacuation Centers (DOH and LGU)
- Reiteration of issuance on COVID-19 Prevention and Mitigation measures during disaster evacuation and displacement.

June 9, 2023

- Activated the DOH Bicol CHD Incident Management Team
- Code White Alert to Code Blue Alert for Albay
- Conducted Inventory of all logistics (WASH, Drugs and medicines and supplies, COVID-19 testing kits, facemasks, MHPSS and Nutrition Commodities)
- Quad Cluster Teams activated and on stand-by
- Reiterated policy on COVID-19 prevention and mitigation measures inside the evacuation centers along with other policies in relation to Mayon volcano eruption
- Released health advisories related to Mayon Volcano eruption (Ashfall, pyroclastic materials) via official DOH BCHD Facebook page
- Activated the DOH Hospitals for this response
- Activated the Bicol Mental Health and Psychosocial Support Services (MHPSS) Team
- Attendance of PDO Albay to the PHO Albay Meeting
- Prepositioned supplies at PDO Albay
- Called for and conducted an emergency meeting of Rural Sanitary Inspectors of affected LGUs

DEPED RO V

July 8-9, 2023

- The Cultural Center of the Philippines (CCP) in collaboration with UST Legazpi and ArtsBikol facilitated Sining Galing, a psycho-social art intervention to the displaced learners of Calbayog ES, San Roque ES and Canaway ES, Malilipot, Albay.
- Prepared and submitted Mayon Volcano Situation Report to DepEd Central Office/Regional Office.
- Prepared and submitted Status Report of Schools Used as Evacuation Centers to DepEd CO/Regional Office.
- Provision of technical assistance to PSDS, School Heads and School DRRM coordinators related to evacuation and camp coordination and camp management.

July 7, 2023

- Attended the Albay PDRRMC Response Cluster Meeting held at the Governor's Conference Room, Albay Capitol Building.
- Members of the Cultural Center of the Philippines (CCP) visited and met with the SDO Albay PFA Team for the conduct of Sining Galing Psycho-Art Workshop for the displaced learners of Malilipot, Albay on July 8-9, 2023.
- USAID ABC+ lead by Mr. Thomas LeBlank led the distribution of learner and teachers kits for the five affected schools of malilipot, Albay held at San Jose Elementary School.

July 6, 2023

- Attended the PDRRMC Losses Assessment Meeting held at the Albay Governors Conference Room.
- USAID ABC+ Drop-off learners and teachers kits for the 20 affected schools of SDO Albay with 4,417 learner kits and 144 teachers' kits.
- 16 units of High-Performing UNICEF tents arrived and received at the SDO.
- Usec. Epimaco Densing III of DepEd Central Office visited Maynonong ES Tiwi and San Jose ES Evacuation Center, Malilipot Albay.

July 5, 2023

- Coordinated to Cultural Center of the Philippines (CCP), University of Santo Tomas- Legazpi and ArtsBikol for the conduct of Psycho-social art workshop "Sining Galing" for the affected learners at Malilipot CS, San Jose ES and San Jose NHS, Malilipot, Albay on July 8-9, 2023.
- Finalization of Kindergarten to Grade 3 learners and teachers data of affected schools requested by ABC+

for the distribution of learners and teachers kits

- Prepared and submitted Mayon Volcano Situation Report to DepEd Central Office/Regional Office.
- Prepared and submitted Status Report of Schools Used as Evacuation Centers to DepEd CO/Regional Office.
- Provision of technical assistance to PSDS, School Heads and School DRRM coordinators related to evacuation and camp coordination and camp management.
- Close coordination to APSEMO-PDRMO, PHIVOLCS and different LGUs for the response arrangements and camp coordination and camp management protocols.

July 4, 2023

- Meeting with Daraga LDRMO Engr. Bim Dineros and MSWDO Ms. Maricel Ordinario with regard to the use of schools as evacuation centers and preparation in case Alert level 4 is raised for Mayon Volcano.
- Meeting with ABC+ Coordinator Ms. Melanie Sebial with regards to the provision of ABC+ and USAID of learners and teachers' kits for the affected K-3 learners and teachers.
- Meeting with Save the Children Philippines at DepEd ROV with regard to the provision of additional support to the affected schools of Mayon.
- Preparation of Kindergarten to Grade 3 learners and teachers data of affected schools requested by ABC+ for the distribution of learners and teachers kits
- Prepared and submitted Mayon Volcano Situation Report to DepEd Central Office/Regional Office.
- Prepared and submitted Status Report of Schools Used as Evacuation Centers to DepEd CO/Regional Office.
- Provision of technical assistance to PSDS, School Heads and School DRRM coordinators related to evacuation and camp coordination and camp management.
- Close coordination to APSEMO-PDRMO, PHIVOLCS and different LGUs for the response arrangements and camp coordination and camp management protocols.
-

July 1-3, 2023

- Prepared and submitted Mayon Volcano Situation Report to DepEd Central Office/Regional Office.
- Prepared and submitted Status Report of Schools Used as Evacuation Centers to DepEd CO/Regional Office.
- Provision of technical assistance to PSDS, School Heads and School DRRM coordinators related to evacuation and camp coordination and camp management.
- Close coordination to APSEMO-PDRMO, PHIVOLCS and different LGUs for the response arrangements and camp coordination and camp management protocols.

June 26-30, 2023

- SDO Albay PFA Team together with NCR PFA Team conducted Psychological First Aid (PFA) interventions for the affected learners of Quirangay ES temporarily sheltered at Bariw ES and Bariw NHS Camalig, Albay.
- Prepared and submitted Mayon Volcano Situation Report to DepEd Central Office/Regional Office.
- Prepared and submitted Status Report of Schools Used as Evacuation Centers to DepEd CO/Regional Office.
- Provision of technical assistance to PSDS, School Heads and School DRRM coordinators related to evacuation and camp coordination and camp management.
- Close coordination to APSEMO-PDRMO, PHIVOLCS and different LGUs for the response arrangements and camp coordination and camp management protocols.

June 24-25, 2023

- Prepared and submitted Mayon Volcano Situation Report to DepEd Central Office/Regional Office.
- Prepared and submitted Status Report of Schools Used as Evacuation Centers to DepEd CO/Regional Office.
- Provision of technical assistance to PSDS, School Heads and School DRRM coordinators related to evacuation and camp coordination and camp management.
- Close coordination to APSEMO-PDRMO, PHIVOLCS and different LGUs for the response arrangements and camp coordination and camp management protocols.

June 23, 2023

- Attended meeting with OCD V facilitated by Mr. Jessar Adornado for the Needs Assessment Report.
- Prepared and submitted Mayon Volcano Situation Report to DepEd Central Office/Regional Office.
- Prepared and submitted Status Report of Schools Used as Evacuation Centers to DepEd CO/Regional Office.
- Provision of technical assistance to PSDS, School Heads and School DRRM coordinators related to evacuation and camp coordination and camp management.
- Close coordination to APSEMO-PDRMO, PHIVOLCS and different LGUs for the response arrangements and camp coordination and camp management protocols.

June 21-22, 2023

- SDO Albay PFA Team conducted Psychological First Aid (PFA) interventions for the affected learners of Tumpa ES and Quirangay ES temporarily sheltered at Taladong ES, Camalig, Albay.
- Prepared and submitted Mayon Volcano Situation Report to DepEd Central Office/Regional Office.
- Prepared and submitted Status Report of Schools Used as Evacuation Centers to DepEd CO/Regional Office.
- Provision of technical assistance to PSDS, School Heads and School DRRM coordinators related to evacuation and camp coordination and camp management.
- Close coordination to APSEMO-PDRMO, PHIVOLCS and different LGUs for the response arrangements and camp coordination and camp management protocols.

June 20, 2023

- Planning and preparation of logistics for the conduct of PFA to Comun and Taladong ES, Camalig.
- Coordination to the concerned school heads on the conduct of PFA.
- Coordination to LGU Sto. Domingo Emergency Operation Center (EOC) on matters regarding the Decampment Order issued by the Municipal Mayor in reference to the order of Governor Lagman.
- Prepared and submitted Mayon Volcano Situation Report to DepEd Central Office/Regional Office.
- Prepared and submitted Status Report of Schools Used as Evacuation Centers to DepEd CO/Regional Office.
- Provision of technical assistance to PSDS, School Heads and School DRRM coordinators related to evacuation and camp coordination and camp management.
- Close coordination to APSEMO-PDRMO, PHIVOLCS and different LGUs for the response arrangements and camp coordination and camp management protocols.

June 19, 2023

- On-site visit and provision of technical assistance to San Jose ES and Calbayog ES relative to the implementation of distance learning.
- Facilitated planning conference/meeting with School Healthy Section for the provision of Psychological First Aid (PFA) for the affected learners.
- Prepared and submitted Mayon Volcano Situation Report to DepEd Central Office/Regional Office.
- Prepared and submitted Status Report of Schools Used as Evacuation Centers to DepEd CO/Regional Office.
- Provision of technical assistance to PSDS, School Heads and School DRRM coordinators related to evacuation and camp coordination and camp management.
- Close coordination to APSEMO-PDRMO, PHIVOLCS and different LGUs for the response arrangements and camp coordination and camp management protocols.

June 18, 2023

- Prepared and submitted Mayon Volcano Situation Report to DepEd Central Office/Regional Office.
- Prepared and submitted Status Report of Schools Used as Evacuation Centers to DepEd CO/Regional Office.
- Provision of technical assistance to PSDS, School Heads and School DRRM coordinators related to evacuation and camp coordination and camp management.
- Close coordination to APSEMO-PDRMO, PHIVOLCS and different LGUs for the response arrangements and camp coordination and camp management protocols.

June 17, 2023

- SDO Key Officials led by SDS Nene R. Merioles visited and provided technical assistance to San Jose Elementary School, Malilipot Central School, San Andres Elementary School and Sto. Domingo Central School Evacuation Centers.
- Prepared and submitted Mayon Volcano Situation Report to DepEd Central Office/Regional Office.
- Prepared and submitted Status Report of Schools Used as Evacuation Centers to DepEd CO/Regional Office.
- Provision of technical assistance to PSDS, School Heads and School DRRM coordinators related to evacuation and camp coordination and camp management.
- Close coordination to APSEMO-PDRMO, PHIVOLCS and different LGUs for the response arrangements and camp coordination and camp management protocols.

June 16, 2023

- Visited and provided technical assistance to Mauraro HS, Guinobatan Community College and Taladong ES Evacuation Centers together with personnel from DepEd ROV and Save the Children Philippines.
- Conducted On-Line Planning Conference for the provision of Psychological First Aid (PFA) for the affected learners of Mayon Unrest.
- Preparation and submission of Mayon Volcano Situation Report to DepEd Central Office/Regional Office.
- Preparation and submission of Status Report of Schools Used as Evacuation Centers to DepEd CO/Regional Office.
- Provision of technical assistance to PSDS, School Heads and School DRRM coordinators related to evacuation and camp coordination and camp management.

- Close coordination to APSEMO-PDRMO, PHIVOLCS and different LGUs for the response arrangements and camp coordination and camp management protocols.

June 15, 2023

- Visited and provided technical assistance to schools used as evacuation centers in the Municipality of Daraga (Gabawan ES, Anislag ES, Budiao ES), Camalig (Comun ES, Taladong ES, Bariw ES, Bariw NHS) and Guinobatan
- Preparation and submission of Mayon Volcano Situation Report to DepEd Central Office/Regional Office.
- Preparation and submission of Status Report of Schools Used as Evacuation Centers to DepEd CO/Regional Office.
- Provision of technical assistance to PSDS, School Heads and School DRRM coordinators related to evacuation and camp coordination and camp management.
- Close coordination to APSEMO-PDRMO, PHIVOLCS and different LGUs for the response arrangements and camp coordination and camp management protocols.

June 14, 2023

- Visited and provided technical assistance to San Jose Elementary School and Malilipot Central School evacuation centers with the team of Director Christian Rivero of DepEd CO and personnel from DepEd ROV.
- Assisted in the preparation of the DepEd ROV Situation Report
- Attended the Situation Briefing on Mayon Volcano Seismic Activity with His Excellency President Ferdinand R. Marcos Jr.
- Preparation and submission of Mayon Volcano Situation Report to DepEd Central Office/Regional Office.
- Monitoring of Displaced and Schools used as Evacuation Centers.
- Preparation and submission of Status Report of Schools Used as Evacuation Centers to DepEd CO/Regional Office.
- Provision of technical assistance to PSDS, School Heads and School DRRM coordinators related to evacuation and camp coordination and camp management.
- Close coordination to APSEMO-PDRMO, PHIVOLCS and different LGUs for the response arrangements and camp coordination and camp management protocols.

June 13, 2023

- Attendance to the Meeting with Director Christian Rivero of DepEd CO and personnel from DepEd ROV
- Attendance to Meeting with Albay PDRMC
- Attendance to the meeting for the preparation for the National DRRM Mid-Year Conference
- Attendance to the Meeting with Bicol University President with regards to possible partnership engagement on Disaster Risk Reduction and Management.
- Preparation and submission of Mayon Volcano Situation Report to DepEd Central Office/Regional Office.
- Monitoring of Displaced and Schools used as Evacuation Centers.
- Preparation and submission of Status Report of Schools Used as Evacuation Centers to DepEd CO/Regional Office.
- Provision of technical assistance to PSDS, School Heads and School DRRM coordinators related to evacuation and camp coordination and camp management.
- Close coordination to APSEMO-PDRMO, PHIVOLCS and different LGUs for the response arrangements and camp coordination and camp management protocols.

June 12, 2023

- Attendance to the OCD V Needs Planning with Response Clusters and LDRMOs of affected LGUs.
- Onsite Inspection of Schools Used as Evacuation Centers (Malilipot)
- Preparation and submission of Mayon Volcano Situation Report to DepEd Central Office/Regional Office.
- Monitoring of Displaced and Schools used as Evacuation Centers.
- Preparation and submission of Status Report of Schools Used as Evacuation Centers to DepEd CO/Regional Office.
- Provision of technical assistance to PSDS, School Heads and School DRRM coordinators related to evacuation and camp coordination and camp management.
- Close coordination to APSEMO-PDRMO, PHIVOLCS and different LGUs for the response arrangements and camp coordination and camp management protocols.

June 11, 2023

- Preparation and submission of Mayon Volcano Situation Report to DepEd Central Office/Regional Office.
- Monitoring of Displaced and Schools used as Evacuation Centers.
- Preparation and submission of Status Report of Schools Used as Evacuation Centers to DepEd CO/Regional Office.
- Provision of technical assistance to PSDS, School Heads and School DRRM coordinators related to evacuation and camp coordination and camp management.
- Close coordination to APSEMO-PDRMO, PHIVOLCS and different LGUs for the response arrangements and camp coordination and camp management protocols.

June 10, 2023

- Preparation of SDO Albay Learning Continuity Plan
- Preparation and submission of Mayon Volcano Situation Report to DepEd Central Office/Regional Office
- Monitoring of Schools used as Evacuation Centers.
- Preparation and submission of Status Report of Schools Used as Evacuation Centers to DepEd CO/Regional Office.
- Provision of technical assistance to PSDS, School Heads and School DRRM coordinators related to evacuation and camp coordination and camp management.
- Close coordination to APSEMO-PDRMO, PHIVOLCS and different LGUs for the response arrangements and camp coordination and camp management protocols.

June 9, 2023

- Dissemination of issuances on preparedness measures and Learning Continuity Plan to the affected schools.
- Close coordination with the local DRRMCs.
- Conduct of community/school based Psychological First Aid (PFA) for learners, teachers and non-teaching personnel upon resumption to in-person classes.
- Distribution of hygiene kits for learners.
- Implementation of clean-up and minor repair.
- Albay Division issued Division Memorandum No. 105 entitled Preparedness and Response Arrangements for Schools Affected by Mayor Alert From Level 2 to Level 3 Status
- Albay Division issued Division Memorandum No. 104 s. 2023 entitled Learning Contingency Plan due to the unrest of Mayon Volcano
- Albay Division attended to PDRRMC Emergency Meeting on June 8, 2023, 1:30 PM
- Legazpi Division issued Division Memorandum No. 267, s. 2023, dated June 9, 2023, re: "Activation of the Division and School Disaster Risk Reduction and Management (DRRM) Teams
- Legazpi Division conducted initial meeting with the affected and accommodating schools in preparation for the continuity of learning during the evacuation of affected residents
- Legazpi Division conducted coordination meeting with the Legazpi City DRRM Office in preparation for the use of schools as evacuation centers for the affected residents
- Ligao City Division issued Division Memorandum dated June 8, 2023 on the Preparedness Measures relative to Mayon Alert Level 3
- Ligao City Division participated in the CDRRMC Emergency Meeting on June 9, 2023, 2:00 PM
- Advised the schools for the continuous monitoring, and preparedness measures including the conduct of Blended Learning Modality, coordinate with Barangay Officials for possible evacuation
- Tabaco City attended the CDRRMC Emergency Meeting on June 8, 2023, 5:00 PM

PNP PRO 5

June 22, 2023

- One (1) Team of Technical Support Company, under the supervision of PLT JOHN LINARZON Z NAPOLES conducted water filtration at Mauraro, Guinobatan, Albay and delivered 1,200 Liters of purified drinking water to 85 families.

June 21, 2023

- One (1) Team of Technical Support Company, under the supervision of PLT JOHN LINARZON Z NAPOLES conducted water filtration at Mauraro, Guinobatan, Albay and delivered 860 Liters of purified drinking water to 80 families.

June 11, 2023

- PBGEN WESTRIMUNDO D OBINQUE, Regional Director, PRO5, visited Camalig MPS to conduct a detailed discussion regarding the deployment of personnel
- Members of the Salaam Police Advocacy support group from PRO5 volunteered to assist in unloading relief goods at the Department of Social Welfare and Development (DSWD).
- PBGEN WESTRIMUNDO D OBINQUE, RD, PRO5, conducted a comprehensive inspection of various evacuation centers in Tabaco and Malilipot, Albay

June 9, 2023

- Reactionary Standby Support Force (RSSF), Quick Response Team, and Search and Rescue Team from the Regional headquarters and Regional Mobile Force Battalion 5 alerted to conduct mandatory evacuation to residents living within 6 kilometers danger zone.

- Provided assistance in evacuation in Daraga and Guinobatan
- Establishment of WCPD help desk at Daraga evacuation center Phase 1, Anislag, Daraga, Albay

June 8, 2023

- PRO 5 and Albay Provincial Disaster Incident Management Task Group activated proactive measures to the increasing unrest of Mount Mayon Volcano.
- Reactionary Standby Support Force (RSSF), Quick Response Team and Search and Rescue Team from the Regional Headquarters were alerted to conduct force evacuation to residents living within 6 kilometers permanent danger zone in coordination to the Local Government Units.
- Conducted briefing with Area Police Command- Southern Luzon re preparations for raising of Mt. Mayon Volcano to alert level 3
- PCOL JESUS A REBUA, Deputy for Regional Director for Operations, conducted emergency meeting attended by DIMTG Members, DPDO of all PPOs, DCDO of NCPO and Chief-of-Police of Albay PPO in relation to the raised alert level 3 of Mayon Volcano.

DOST PHIVOLCS

- Continuous provision and dissemination of Mayon updates to the stakeholders and general public
- Provided presentations regarding Mt. Mayon Status during the RDRRMC emergency meeting on June 9, 2023

DILG RO V

August 5- 8, 2023

- Continuous monitoring of Mayon Volcano updates and bulletins through DOST-PHIVOLCS and LGUs official websites and facebook pages
- ? Continuous coordination with the C/MLGOOs for the precautionary measures to be undertaken by their respective LGUs against lahar flow
- ? Cross-checking of reports for the updates on the evacuation data and other reports

July 28, 2023 -August 4, 2023

- Continuous monitoring of Mayon Volcano updates and bulletins through DOST-Phivolcs and LGUs official websites and facebook pages
- Continuous coordination with the C/MLGOOs for the precautionary measures to be undertaken by their respective LGUs against lahar flows;
- Cross-checking of reports for the updates on the evacuation data and other reports

July 18, 2023 -July 27, 2023

- Continuous monitoring of Mayon Volcano updates and bulletins through DOST-Phivolcs and LGUs official websites and facebook pages
- Continuous coordination with the C/MLGOOs for the precautionary measures to be undertaken by their respective LGUs against lahar flows;
- Submission/Updating of situational and evacuation reports

July 09-17, 2023

- Continuous monitoring of Mayon Volcano updates and bulletins through DOST-Phivolcs and LGUs official websites and facebook pages
- Updated SitRep, Evacuation Data and Assistance Provided.
- Continuous coordination with the C/MLGOOs of directly affected LGUs to submit LGU actions and situational report

July 6-7, 2023

- Updated SitRep and Evacuation Data and continuous coordination with the C/MLGOOs of directly affected LGUs to submit LGU preparedness actions and situational reports
- Continuous monitoring of Mayon Volcano updates and bulletins through their official website and facebook page
- Coordination with concerned MLGOOs re: Schools within the Permanent Danger Zone

July 3, 2023

- Updated SitRep and Evacuation Data and continuous coordination with the C/MLGOOs of directly affected LGUs to submit LGU preparedness actions and situational reports
- Continuous monitoring of Mayon Volcano updates and bulletins through their official website and facebook page
- Submitted Special Report on COVID Cases in Evacuation Centers

JULY 2, 2023

- Updated sitrep and evacuation data
- Coordination with the C/MLGOOs of directly affected LGUs to submit LGU preparedness actions and situational report

JUNE 22-30, 2023

- Updated sitrep and evacuation data
- Coordination with the C/MLGOOs of directly affected LGUs to submit LGU preparedness actions and situational report
- Coordination with the C/MLGOOs re: Status of Evacuation
- Continuous monitoring on the status of the Mayon Volcano thru DOST PHIVOLCS official facebook page and website and by visual monitoring.

June 19, 2023

- Updated sitrep report through constant coordination with the C/MLGOOs directly affected

June 17 2023

- Updated sitrep and evacuation data
- Coordination with the C/MLGOOs of directly affected LGUs to submit LGU preparedness actions and situational report
- Visual monitoring of Mt. Mayon-from time to time looking at the condition of the Mayon Volcano if there is an indication of an increase in the lava flow
- Continuous monitoring of official status updates of the Mayon Volcano on the website and Facebook page of DOST PHIVOLCS.
- Monitor the Facebook page of every LGU for possible Mayon and evacuation updates

June 16 2023

- Discussed issues and concerns as well as the readiness of the MDM sub-clusters in the MDM operations during the Provincial MDM Re-orientation/Meeting
- Coordinated with the concerned LGUs on the situational report and the evacuation status report
- Continuous monitoring of the status of Mayon Volcano via DOST-PHIVOLCS bulletins and issuances and through visual observance of the Mayon Volcano
- Requested information on the List of Critical Infrastructure in Albay.
- DILG R5, represented by RD Escobar and PD Caceres, attended the ceremonial turnover of 36,000 N95 mask from DILG CO and water filtration system from MMDA at the Governor's Guesthouse
- Facilitated the Albay Provincial MDM Cluster Reorientation-Meeting (online & face-to-face) with LGUs at the SP Session Hall, 2F Albay Capitol Bldg.

JUNE 15, 2023

- Updated sitrep and evacuation data
- Coordination with the C/MLGOOs of directly affected LGUs to submit LGU preparedness actions and situational report
- Coordination with the C/MLGOOs re: Status of Evacuation
- Continuous monitoring on the status of the Mayon Volcano thru DOST PHIVOLCS official facebook page and website and by visual monitoring.

JUNE 14, 2023

- Updated sitrep and evacuation data
- Updated Mayon EOC Directory
- Continuous monitoring on the status of the Mayon Volcano thru DOST PHIVOLCS official facebook page and website and by visual monitoring.
- Coordinated with LGUs regarding discrepancy in the number of reported evacuees.

JUNE 13, 2023

- Continuous monitoring on the status of the Mayon Volcano thru DOST PHIVOLCS official facebook page and website and by visual monitoring.

- Updated sitrep and evacuation data
- Monitoring on the official facebook page of Sto. Domingo for the status update of the on-going evacuation

JUNE 12, 2023

- Assisted in the meeting with SILG with PGA and Albay Mayors regarding Mayon Volcano Eruption
- Requested APSEMO Report for SILG's visit
- Forwarded report to RO - Per report submitted by concerned C/MLGOOs, all affected populations within the 6km PDZ were all evacuated.
- Confirmed evacuees from Sto. Domingo Albay

JUNE 11, 2023

- DILG Albay Provincial Office thru PM Codia has made arrangement with the Provincial Government regarding the Hosting for SILG's visit tomorrow (June 12, 2023)
- Coordinated with the C/MLGOOs of affected LGUs on the precautionary measures undertaken re: Mayon (Alert Level 3) status
- Submission of Situation Report No. 5 re: Updated Actions Taken by LGUs Affected by Mayon (Alert Level 3) as of June 11, 2023, 11:00 AM

JUNE 10, 2023

- Submitted Contingency Plan for Volcanic Eruption to DILG RV EOC
- Coordinated with the C/MLGOOs of affected LGUs on the precautionary measures undertaken re: Mayon (Alert Level 3) status
- Coordinated with APSEMO on the preparedness actions/measures conducted by the Provincial Government
- Continuous dissemination of DOST-PHIVOLCS ALert Level Bulletins
- Coordinated with APSEMO for the Contingency Plan for Volcanic Eruption
- Coordinated with the C/MLGOOs of affected LGUs on the precautionary measures undertaken re: Mayon (Alert Level 3) status
- Coordinated with APSEMO on the preparedness actions/measures conducted by the Provincial Government
- Continuous dissemination of DOST-PHIVOLCS ALert Level Bulletins

JUNE 9, 2023

- Submitted Situational Report
- Coordinated with the C/MLGOOs of affected LGUs on the precautionary measures undertaken re: Mayon (Alert Level 3) status
- Coordinated with APSEMO on the preparedness actions/measures conducted by the Provincial Government
- Continuous dissemination of DOST-PHIVOLCS ALert Level Bulletins
- Coordinated with the SP Secretary for the Copy of resolution declaring state of Calamity
- Attended Emergency PDRMC Meeting
- Issued Memorandum to all C/MLGOOs and LCES in the Observance of the Disaster Preparedness Protocols for Volcanic Eruption
- Coordination and Letter to Governor Edcel Greco Alexandre B. Lagman in the Observance of the Disaster Preparedness Protocols for Volcanic Eruption
- Activation of the Provincial Emergency Operations Center
- Continuous monitoring and dissemination of the DOST-PAGASA Mayon Alert Level Bulletin
- Coordination with the C/MLGOOs of directly affected LGUs to submit LGU preparedness actions and situational report
- Coordinated with the C/MLGOOs re: Status of Evacuation
- Submitted Special Report as of June 8, 2023 6PM and June 9, 2023 6AM
- Coordinated with APSEMO re: Preparedness actions of the Provincial Government re: Mayon (Alert Level 3) status
- Activation of Regional Emergency Operation Center (EOC) and DILG Albay EOC per Unnumbered dated June 08, 2023
- Dissemination of DILG CO Advisory dated June 08, 2023 and Regional Advisory per Unnumbered Memo dated June 08, 2023
- Submission to CO Special Report on the actions taken by LGUs

DSWD 5

August 8, 2023

- ? Delivered 760 FFPs in Malilipot Central School;
- ? Distributed 76 hygiene Kits in Mauraro Elementary School Site 2;

August 7, 2023

- ? Distributed Family Food Packs (FFPs) to 151 families in Camalig Bungkaras EC, 165 families in Taladong

ES,
and 693 families in San Jose Elementary School EC.

August 6, 2023

? A film showing was conducted by DSWD 5 staff in Albay Provincial Campsite and EC. While, Regional Director Norman S. Laurio conducted a supervisory visit on the same EC;

August 5, 2023

? Distributed Family Food Packs to 20 families in Pawa Ec;

? Distribution of FFPs in 152 families in Malilipot Central School; 19 families in Buhian EC;

August 4, 2023

? Delivered 84 FFPs in Baligang ES;

? Distributed FFPs to 62 families in Sojoton EC;

August 3, 2023

? Distributed FFPs to 239 IDPs in San Antonio EC; 93 families in Mayon ES; 152 families in Malilipot Central School EC;

August 2, 2023

? Distribution FFPs in Anoling EC, Camalig Bungkaras EC and Taladong ES EC.

? Distribution of FFPs to 20 families in Pawa EC; 19 in San Antonio National HS EC;

? 30 sets of family tents and 10 rolls of laminated sacks were provided to 236 families transferred in makeshift shelters and tents from the classroom in preparation of class opening this S/Y 2023-24.

August 1, 2023

• Released 3,176 FFPs in Sto. Domingo and 1,500 FFPs in Daraga;

? In Malilipot, released 30 Family Tents and 10 rolls laminated sack in preparation for rebuilding temporary evacuation center in San Jose ES EC;

? Distributed 517 FFPs in Bical EC;

July 31, 2023

• Delivered 62 Family Food Packs in Sojoton EC;

? CCCM Staff conducted a psychosocial activity in Sojoton Ec;

? PSWDO Albay distributed 57 foodpacks in Albay Provincial Camps

? Unloading of FFPs to 517 families in Bical EC

July 30, 2023

• DSWDV CCCM Team and PNP Santo Domingo distributed leaflets regarding RA 7610, monitored IDPs and addressed their issues and concern in Sojoton EC;

? Distributed 20 FFPs in Pawa EC and in San Antonio National HS EC; 293 fams in San Antonio EC;

? Delivered 1,032 FFPs in Guinobatan Community College Evacuation Center;

July 29, 2023

• Conducted an outreach program initiated by Samahang Basketball ng Pilipinas- Ligao City in Albay Provincial Campsite and EC.

• Distributed FFPs to 152 families in Malilipot Central School EC; 66 FFPs in San Jose National HS EC; 693 FFPs in San Jose Elementary School EC; 151 FFPs in Camalig Bungkaras EC; 165 FFPs in Taladong ES; 336 FFPs in Anoling EC;

July 28, 2023

? Delivered family food packs to 84 families in Baligang ES; 335 FFPs in Anling ES;

? Distribution of 152 FFPs in Malilipot Central School;

July 27, 2023

? Distributed 151 Family Food Packs in Camalig Bungkaras EC and 161 in Taladong Elementary School;

? DSWD CCCM Staff conducted a psychosocial activity in Mauraro Elementary School Site 2

? DSWD FOV Pantawid Staff initiated a film viewing and parlor games to the children inside ec in Albay Provincial Campsite and EC;

? Distribution of FFPs to 19 families in San Antonio National High School EC; 293 families in San Antonio Evacuation Center; 20 families in Pawa EC;

? DSWD Staff conducted a film showing in Mauraro ES Site 2;

July 26, 2023

? Distributed 335 Family Food Packs in Anoling Elementary School.

July 25, 2023

- Distributed 557 Family Food Packs in San Andres EC and 76 bottles of 6 liters water;
- Distribution of FFPs and Bottled water in Bical EC; 152 FFPs in Malilipot Central School; 480 FFPs in San Andres EC; 66 FFPs in San Jose National HS EC.

? Distributed ffp in San Jose Elementary School

July 24, 2023

- Pantawid staff assigned in Mauraro Elem. School Site 2 EC, Guinobatan Albay conducted Room to room monitoring the status/concerns of IDPs and monitored the cleanliness of EC facilities.
- Distributed foodpacks to 22 families in Magapo Tabaco City; 20 families in Pawa Evacuation Center

July 23, 2023

- Provision of 400 pcs 6L distilled water as relief augmentation to families affected by Mayon Impending Eruption in Sto. Domingo, Albay;
- RD Norman S. Laurio together with Mam Giselle visited the San San Andres Evacuation Center and Sojotun Evacuation Center, Sto. Domingo, Albay to monitor the status of IDPs and for needs assessment;
- Deployment of QRT- Team Charlie in 17 evacuation centers to monitor the status of IDPs, address the needs and gaps in each EC, provides technical assistance on camp management as well as data validation on the number of IDPs for a more efficient disaster response;

July 22, 2023

- Delivery of the additional 1500 family food packs to LGU Camalig; completing the food requirement for 11th-15th wave amounting P1,080,000.00
- A total of 10,355 family food packs were provided as additional resource augmentation to the affected municipalities for the 11th-15th wave food provision (280FFPs Ligao, 4,555FFPs Malilipot, 4,420 FFPs Guinobatan, 1,100 FFPs Camalig (partial)) amounting to a total of P6,324,676.15

July 21, 2023

- Facilitate Save the Children, TABI and Sining Banwa in conducting psychosocial activity in Malilipot Central School
- Facilitate LCC Foundation in conducting psychosocial activity and feeding program to 76 IDPs in Mauraro ES Site

July 20, 2023

- Deployment of DSWD FO-QRT Delta in the evacuation centers of the affected municipalities to assist in Camp Coordination and Camp Management and knowing the needs, gaps and further concerns of IDPs in each evacuation center

July 19, 2023

- Conduct of Emergency Cash Transfer (ECT) Payout held in Bagumbayan, Daraga, Albay to the displaced families-Outside evacuation center affected by Mayon Impending Eruption;
- Municipal Action Team-Guinobatan conducted the daily monitoring of IDPs, capturing of updated data on evacuees, reorientation on proper waste management, prohibition on the use of "gasolitos" inside rooms and addressing other issues and concern relative to the IDPs of Maninila in Guinobatan Community College EC, Guinobatan Albay;
- Distribution of DSWD family food packs to 151 families in Camalig Bungkaras Evacuation Center and 165 families in Taladong Elementary School, Camalig, Albay; *cost already accounted in DSWD 5 assistance
- Distribution of DSWD family food packs to 128 families in Cumon Elementary School, Camalig, Albay; *cost already accounted in DSWD 5 assistance

July 18, 2023

- Profiling of IDPs as to occupation, monthly income, educational attainment & occupational skills conducted by DSWD QRT- Team Bravo, Mam Emily Dy Mendoza, Sir Angelo Franco Buen and MAT members in Mauraro High School EC, Guinobatan, Albay;

July 17, 2023

- Continuous monitoring of IDPs in the evacuation centers with DSWD QRT- Alpha as team on duty in the evacuation centers;
- Distributed 66 family food packs to San Jose National High School;

- Delivery of 200 family food packs in Gabawn Elementary School.

July 16, 2023

- Conduct of Emergency Cash Transfer (ECT) Payout to affected families of Mayon Impending Eruption in the municipalities of Sto. Domingo and Malilipot.

July 15, 2023

- Conduct of Emergency Cash Transfer (ECT) Payout to affected families of Mayon Impending Eruption in the affected municipalities such as Daraga, Tabaco and Sto. Domingo;
- DSWD QRT- Team Charlie conducted Psychosocial activities such as art play, storytelling, and games to displaced children in Sojoton evacuation center, Sto. Domingo, Albay;
- Conduct of Psychosocial activity thru arts therapy to displaced children in Mauraro Guinobatan Community College, Guinobatan, Albay initiated by DSWD QRT -Team Charlie (Arjay De la Peña, Carl Mark Moron & Charmaine Gadgode);

July 14, 2023

- Conduct of Emergency Cash Transfer (ECT) Payout to 894 affected families of Mayon Impending Eruption from Tandarora, Muladbuca Grande & Maninila in Guinobatan Albay, held at Mauraro Covered Court, Guinobatan Albay; and to 56 families at Basag Provincial Campsite, Ligao City.
- Provision of 1 family tent as resource augmentation to LGU-Guinobatan which will be used as Child/Women Friendly Space in Guinobatan evacuation center;
- Distributed Family Food Packs to 76 families in Mauraro Elementary School Site 2; 693 families in San Jose Central School EC, Malilipot Albay;

July 13, 2023

- DRMD Chief, initiated Claudio A Villareal Jr an orientation meeting with the SDOs, paymasters and augmenters in preparation for the Emergency Cash Transfer payout in the affected LGUs scheduled on July 14-16, 2023;

July 12, 2023

- Deployment of QRT- Team Delta in 17 evacuation centers to monitor the status of IDPs, address the needs and gaps in each EC, provides technical assistance on camp management and data reporting for a more efficient disaster response;

July 11, 2023

- Provision of 35 hygiene kits, 35 sleeping kits and 2 sets of family tents as additional resource augmentation to LGU-Camalig;
- Continuous repacking of family food packs in DSWD Warehouse, Bogtong Legazpi City with Philippine Coast Guard as volunteer repackers;
- Deployment of QRT- Team Charlie in 17 evacuation centers to monitor the status of IDPs, address the needs and gaps in each EC, provides technical assistance on camp management and data reporting for a more efficient disaster response;
- DSWD Pantawid Staff conducted Psychosocial activities through storytelling and creative art to the displaced children in Sojoton EC, Sto. Domingo, Albay;
- Distributed 693 FFPs in San Jose Elementary School CCCM Team coordinated with Dr. Kenneth James Miguel, physician on duty & Sir Jerson Recto, RN on the availability of medicines for IDPs.
- Coordinated with Mam Teresita Alcantara, Sanitation Officer on the schedule of siphoning of clogged comfort rooms and bathing areas
- Coordination with the PNP (Women's Desk) for the inclusion of data for child protection and GBV reports
- Coordination with Sir Leonardo Odoño, EC Camp Manager for the possible provision of breastfeeding areas separate fr the area of PWDs
- Posting of signages
- Orientation with the IDPs on the hazard which may be caused by the use of gasolitos in the rooms/tents. Instructing them to utilize the community kitchen instead
- Orientation on waste management
- Printing of forms for IDP Profiling as to occupation, monthly income, educational attainment and occupational skills.

July 10, 2023

- Continuous repacking of family food packs in DSWD Warehouse, Bogtong Legazpi City with Salaam Police Advocacy Group PRO 5 (SPAG) as volunteer repackers;
- Ms. Emily Mendoza, member QRT Team Bravo assigned in Mauraro High School evacuation center, Guinobatan Albay held a meeting with the Camp Manager, Vivian Olavario, MSWD Asst. Head Cristy Asanza and Pantawid staff to present the results of the conducted monitoring in the said EC in terms of Camp Management, IDP Protection, data management and provision of assistance. Also provided technical assistance/ guidance on the ways forward/ actions to be taken;
- Distributed DSWD Family Food Packs (FFPs) to 165 families in Taladong Elementary School;

July 9, 2023

- Provision of 50 hygiene kits, 50 sleeping kits and 4 family tents as resource augmentation to LGU-Camalig;
- Provision of 7 rolls of laminated sacks as additional resource augmentation to LGU-Sto.Domingo;
- Continuous repacking of family food packs in DSWD Warehouse, Bogtong Legazpi City with Alpha Phi Omega (APO) as volunteer repackers;
- Facilitated the relocation of residents affected by the Mayon Volcanic Activity in Barangay Lidong. The affected residents had taken temporary shelter on the side road of Brgy. Sojoton, Santo Domingo, Albay. Considering their safety, especially that of the children with regard to potential vehicular accidents, they were subsequently relocated to a safer area nearby;
- Distributed 7 rolls of laminated sacks in Sojoton Santo Domingo, Albay;
- DSWD 5 in coordination with the Local Government Unit of Santo Domingo, facilitated the relocation of the residents in Barangay Lidong.

July 8, 2023

- Continuous repacking of family food packs in DSWD Warehouse, Bogtong Legazpi City with Alpha Phi Omega (APO) as volunteer repackers;
- Provided psychosocial activity on San Andres EC
- Facilitated conduct of orientation on Child Friendly Spaces activities in evacuation centers to DSWD 5 QRT-CFS team
- Initiated orientation on the roles and tasks of the QRT assigned in evacuation centers
- Distributed 6L of distilled water to 76 families of Mauraro Elementary School Site 2 from DSWD FOV
- Distributed 23 DSWD family food packs to the families in Mauraro Elementary EC Site 1
- Distributed 76 FFPs to IDPs in Brgy. Tandadora and Muladbucad Grande, Guinobatan, Albay
- Conducted site visit and monitoring of Pat Leader of Albay in Mauraro High School EC
- Distributed FFPs to 184 families of Anislag Elementary School
- Distributed FFPs to 168 families of Daraga Evacuation Center
- Provision of porridge & bread to IDPs from Brgy. Tumpa, Camalig Albay in Camalig Bungkaras Evacuation Center/Taladong Elementary School sponsored by ASA Phils. Inc. amounting to Php 12, 000.00;
- Provision of food packs, hygiene kits & solar lamps to 152 families from Brgy. Tumpa in Camalig Bungkaras Evacuation Center donated by Simbahan Para sa Mayon 2023/Ateneo de Naga amounting to Php 160,000.00;
- 4Ps beneficiaries of Brgy. Nabonton, Ligao City initiated a feeding program to the evacuees of Albay Provincial Campsite & Evacuation Center. Estimated cost of the activity is Php 2,000.00;
- Distribution of half sack of rice to 57 families in Albay Provincial Campsite & Evacuation Center donated by Cong. Joey Salceda amounting to Php 57,000.00;
- Feeding program of porridge with egg and drinks to 184 families from Brgy. Mi-isi, Daraga Albay in Anislag Elementary School donated by Laang-Kawal (ALBAY)-Hukbong Katihan ng Pilipinas, est. cost of the activity is Php 11,000.00;
- Distribution of food packs to 62 families (IDPs) of Brgy. Lidong, Sto. Domingo Albay in Sojoton Elementary School donated by Philippine Eagles amounting to Php 27,900.00;
- Misting activity conducted by Albay Provincial Health Office in Malilipot Central School EC;
- Distribution of hygiene kits & food packs to 104 families (IDPs) from Bariw Elem. School donated by Philippine Obstetrical & Gynecological Society (POGS) Bicol Chapter led by Dr. Christine Perdigon & Dr. Anna Sy, est. cost is Php 84,000.00;
- Distribution of 536 sacks (25kls/sack) of rice to IDPs of Guinobatan Community College donated by International Container Terminal Services Inc. Foundation amounting to Php 554,760.00;
- Distribution of 25 kilos rice to 100 families in Mauraro Elementary School Site 1 & 2 donated by International Container Terminal Services Inc. (ICTSI). Estimated cost is Php 100,000.00;
- Provision of 25 kls. of rice to 93 families of Mayon Elementary School donated by International Container Terminal Services Inc. Foundation (ICTSI) amounting to Php 104,625.00;
- Demonstration of Process for Water Filtration & provision of 4sets of water filters to IDPs of San Antonio Evacuation Center sponsored by Camalig Bank Foundation in partnership with Waves for Water & CHU, est. cost is Php 12,000.00;
- Distribution of hygiene kits to 272 families of Mauraro High School from GMA Kapuso Foundation Inc., est. cost is Php 81,600.00.
- Distribution of 25 kilos of rice to 272 families of Mauraro High School donated by ICTSI Foundation, esti. cost is Php 272,000.00;
- Distribution of drinking water to 62 families of Sojoton Evacuation Center provided by LGU-Sto. Domingo Albay;

July 7, 2023

? UAE Aid provided goods to 20 Pregnant and 3 Bedridden to the IDPs of Brgy. Sta. Misericordia in San Andres Evacuation Center, Sto. Domingo, Albay amounting to Php 57,500.00;

? Office of the Speaker Ferdinand Martin Romualdez and House Members of 19th Congress distributed 456 pcs. of Grocery Item or food pack to 152 families (each family received 3 plastic bags of grocery item) includes: 2 kls. of rice, 10 pcs. Of 3 in 1 coffee, 8 pcs. of powdered milk, 4pcs. of noodles, 2 pcs. of sardines, 1 pc. meat loaf and 2 pcs. of corned beef to the IDPs of Brgy. Canaway in Malilipot Central School, Malilipot, Albay amounting to Php 182,400.00; distributed food packs to 66 families to the IDPs of Brgy. San Roque in San Jose National High School, Malilipot, Albay amounting to Php 33,000.00; and 2,079 food packs to 693 families to the IDPs of Brgy. Calbayog in San Jose Elementary School, Malilipot, Albay amounting to Php 831,600.00;

? PHO, LGU, and Embassy of China in Manila distributed goods in San Andres Evacuation Center, Sto. Domingo, Albay: (1/2 kilo of chicken, 8 kilos of rice, squash, 3 pcs. of egg, 2 sausage, 2 meatloaf, and 1 flakes & oil) to 558 affected families from Brgy. Sta. Misericordia in San Andres Evacuation Center, Sto. Domingo, Albay amounting to Php 470,400.00; distributed goods (8 kilos of rice, 1/2 chicken, 5 canned meatloafs, 3 pcs. of eggs, 1 squash) to 302 affected families from Brgy. Fidel Surtida in San Andres Evacuation Center, Sto. Domingo, Albay amounting to Php 241,600.00; and distributed goods (8 kilos of rice, 1/2 chicken, 5 canned meatloafs, 3 pcs. of eggs, 1 squash) to 178 affected families from Brgy. San Fernando in San Andres Evacuation Center, Sto. Domingo, Albay amounting to Php 142,400.00;

? BFC / Bigg's Camalig provided hot meals (goto with egg), bread and bottled water to 129 Mayon-affected families to the IDPs of Brgy. Sua in Comun Elementary School, Camalig, Albay amounting to Php 18,000.00;

? TESDA-SFIST and LGU Livelihood Training Center conducted Day 2 of the 3 days Community based training on throw pillow case making worth Php 6,000.00 (Php 2,000.00 per day) to 13 selected IDPs at Pawa Evacuation Center, Tabaco Albay;

? Provincial Health Office of Albay conducted disinfection and nesting to evacuation rooms and other facilities to IDPs from Brgy. Buhian in the Buhian Evacuation Center, Tabaco, Albay and IDPs from Brgy. Mariroc, Sitio Nagsipit in Pawa Evacuation Center, Tabaco, Albay;

? Sto. Domingo LGU, Chinese Embassy, Provincial Government of Albay distributed goods (11 kilos of rice, 1/2 chicken, 4 canned meatloafs, 3 eggs, 1 squash) to 62 affected families from Lidong in Sojoton, Calayucay Evacuation Center, Sto. Domingo, Albay amounting to Php 45,000.00;

? GMA Kapuso Foundation distributed hygiene kits (2 pcs. sanitizer, 12 pcs. shampoo, 1 bar of detergent bar, 2 pcs. dishwashing liquid, 2 pcs. of diaper, 2 pcs. toothbrush, 1 pc. toothpaste, and 1 baby liquid soap) to IDPs from Brgy. Mi-isi in Anislag Elementary School, Daraga, Albay amounting to Php 103,785.00;

? Sto. Domingo LGU provided meals "Boodle fight" to 558 Mayon-affected families from Brgy. Sta. Misericordia in San Andres Evacuation Center, Sto. Domingo, Albay amounting to Php 44,640.00;

? Provincial Government of Albay / APLIC conducted Kwentuhan sa Baryo, Halina Kayo Program activity for 70 selected affected children from Brgy. Sta. Misericordia in San Andres Evacuation Center, Sto. Domingo, Albay amounting to Php 6,000.00;

? Holy Family Parish Panal Tabaco City conducted Bible Study to 20 affected families from Brgy. Mariroc, Sitio Nagsipit in Pawa Evacuation Center, Tabaco, Albay;

? Provincial Government of Albay / Provincial Health Office in participation of the Philippine Army conducted Art, Play, And Games Therapy For Kids And Psychosocial Care Activity for 80 selected affected children from Brgy. Sta. Misericordia in San Andres Evacuation Center, Sto. Domingo, Albay amounting to Php 10,000.00;

- Provincial Government of Albay / Albay Provincial Health Office conducted a Medical Mission for Mayon Evacuees to affected families in Brgy. Sta. Misericordia in San Andres Evacuation Center, Sto. Domingo, Albay amounting to Php150,000.00;
- Unloading of 250 sacks of NFA rice from NFA-Tabaco at DSWD warehouse Bogtong, Legazpi City;
- Continuous repacking of family food packs at DSWD DSWD warehouse Bogtong, Legazpi City;
- DRMD- DRRS facilitated the distribution of 100 pcs McDo meals donated by Mcdo-Legazpi to the MATs assigned in each evacuation center;

July 6, 2023

- DSWD QRT Camp Management Team provided technical assistance to PSWDO Albay and MSWDO Camalig on Child Friendly Spaces CFS Management;
- DSWD Pantawid Staff assigned in each evacuation center conducted regular monitoring of the IDPs in every room;
- Distributed DSWD Family Food Packs to 169 Families in Daraga Evacuation Center Phase 1.

July 5, 2023

- DSWD 5 Regional Director, Norman S. Laurio together with DRMD Chief Claudio Villareal and team visited the evacuation centers in Sto. Domingo, Albay to check the situation and safety of the evacuees.
- Provision of cash assistance thru AICS program to the displaced families of Sta. Misericordia, Sto. Domingo in San Andres evacuation center, Sto. Domingo, Albay;
- Distribution of DSWD family food packs at San Jose High School, Malilipot, Albay;

July 4, 2023

- Unloading of FFPs to 482 affected families in Anislag Relocation Site Phase III, Daraga Albay;
- Distribution of 302 FFPs to the IDPs of Brgy. Fidel Surtida, Sto. Domingo Albay in San Andres Evacuation Center;
- Distribution of 178 FFPs to the IDPs of Brgy. San Fernando, Sto. Domingo Albay in San Andres Evacuation Center;
- DSWD 5 ARD Raul Enojas together with Senator Bato Delarosa, Albay Governor Grex Lagman and Sto. Domingo Mayor Jun Aguas visited the displaced families in San Andres evacuation center, Sto. Domingo, Albay.
- Provision of cash assistance thru AICS program to the displaced families of Sta. Misericordia, Sto. Domingo in San Andres evacuation center, Sto. Domingo, Albay;
- Distribution of DSWD FFPs to 272 families of Mauraro High School from Tandarora, Guinobatan Albay;
- Distribution of DSWD food packs to 62 families (IDPs) of Brgy. Lidong in Sojoton Evacuation Center Sto. Domingo, Albay;
- Distribution of DSWD FFPs to 40 IDPs of Tandarora, Guinobatan Albay in Mauraro Elementary School Site 2;
- Distribution of DSWD FFPs to 35 IDPs of Muladbucad Grande in Mauraro Elementary School Site 2, Guinobatan Albay;
- Consultation meeting with Save the Children Staff, Camp Manager & DSWD 4Ps staff re: IDPs needs and assistance received in Mauraro High School evacuation center, Guinobatan, Albay.
- Distribution of FFPs to 151 IDPs of Brgy. Anoling, Camalig Albay in Anoling Elementary School evacuation center, Camalig, Albay;
- Distribution of 558 FFPs to the IDPs of Sta. Misericordia in San Andres EC, Sto. Domingo Albay;
- Distribution of 6L distilled drinking water to 75 families from DSWD in Mauraro Evacuation Center Site 2.

July 3, 2023

- Distribution of DSWD family food packs to be displaced families in Sojoton and Bical evacuation center, Sto Domingo, Albay;
- Unloading of FFPs to 129 affected families in Comun ES.

July 2, 2023

- Around 20 volunteers from PRO 5 Salaam Police Advisory Group (SPAG) rendered repacking services in Bogtong Warehouse today;
- LGU Camalig continues their pull-out in a regional warehouse. They are allotted of 4,000 Family Food Packs (FFPs) intended for distribution to the IDPs;
- Distribution of 693 Family Food Packs to San Jose Evacuation Center worth P291,060;
- Distribution of Family Food Packs to 162 IDPS in Malilipot Central School;

June 30, 2023

- Distributed Family Food Packs to families at Brgy. Basag, Ligao, Albay, Mauraro High School, Brgys. Tandarora and Muladbucad Grande, Guinobatan Albay.
- Conducted psychosocial activities for the displaced children affected by the Mayon Volcanic Activity in Brgy. Basag, Ligao, Albay
- Unloaded food packs for IDPs of Canaway in Malilipot Central School, Malilipot, Albay.
- Conducted psychosocial activities (film showing utilizing the Child Friendly Space) for the displaced children affected by the Mayon Volcanic Activity in Brgy. Basag, Ligao, Albay

June 29, 2023

- Regional Resource Operation Section facilitated the provision of 9 family tents and 1,000 family food packs as additional resource augmentation to LGU-Sto.Domingo;

June 28, 2023

- DSWD Pantawid Staff conducted Stress Management Activities (Yoga /Relaxation Technique and Focus Group Discussion (Hopes and Fears Tree) for Teenagers aged 12 to 18 years old, at the Albay Provincial CampSite & Evacuation Center, Basag, Ligao City ;
- Regional Resource Operation Section facilitated the provision of 6 family tents to LGU-Tabaco City to be installed in San Antonio evacuation center, Tabaco City;
- Distribution of DSWD Family Food Packs ? Senator Risa Hontiveros to 20 families in Pawa Evacuation Center, 19 families in Buhian Evacuation Center; and 93 families in Mayon Elementary School Evacuation Center, all in Tabaco City.

June 27 2023

- Senator Risa Hontiveros together with Regional Director, Norman S. Laurio visited San Antonio evacuation center, Tabaco City and distributed family food packs to 294 displaced families of Magapo, Tabaco City;

June 26, 2023

- Regional Director, Norman S. Laurio spearheaded a meeting with the Disaster Response Management Division, Provincial/City/Municipal Action Team member and Field Office Quick Response Team to plan and give directives for a more efficient and effective disaster response operations for Mayon Volcanic Activity;
- Regional Resource Operation Section facilitated the provision of 2,000 family food packs as additional resource augmentation to LGU-Camalig;
- DRMD-OIC Chief, Marites L. Quismorio attended virtual meeting with the RDRRMC on the Finalization of Needs Assessment for Mayon Operations;
- DSWD 5 Pantawid Pamilyang Pilipino Program and Sustainable Livelihood Program Staff of Guinobatan Albay conducted Psychosocial activities such as spelling bee, storytelling, freedom wall and games to the children evacuees in Guinobatan Community College, Guinobatan, Albay.
- Distributed 338 Family Food Packs (FFPs) to 186 families in Daraga Evacuation Center in Barangay Mi-isi, assisted by DSWD 5 and Sen. Riza Hontiveros.
- Distributed 19 family food packs (FFPs) to the families affected by the Mayon Volcanic Activity in Tabaco City, Albay and 20 FFPs to 20 families in Pawa Evacuation Center in

June 25, 2023

- Regional Resource Operation Section with the help of FO- Quick Response Team facilitated the provision of 6L distilled water to the affected municipalities of Camalig and Guinobatan;
- Regional Resource Operation Section in partnership with the Philippine Navy facilitated the loading and delivery of family food packs as relief augmentation ? Senator Risa Hontiveros to the municipalities of Daraga and Camalig.

June 24, 2023

- Close coordination with P/C/M SWDO, INGOs, NGOs other stakeholders and private individuals who are conducting relief distribution in evacuation centers and providing support thru Food and Non-Food Items to the Local Government Units. This is to ensure that all donations and relief efforts are recorded;
- Regional Resource Operation Section in partnership with Philippine Navy facilitated the loading and delivery of family food packs as resource augmentation to the municipalities of Tabaco, Camalig, Daraga, Sto. Domingo, Malilipot, Guinobatan and Ligao;
- Camp Coordination and Camp Management Team of FO V QRT conducted monitoring visit in Guinobatan Community College evacuation center, Guinobatan, Albay for gaps and needs assessment, monitoring of evacuation center facilities and other CCCM concerns;
- Camp Coordination and Camp Management Team of FO V QRT conducted monitoring visit and provided technical assistance on Camp Management to CSWDO staff on duty in in Albay Provincial Campsite and Evacuation Center, Basag Ligao City.

June 21, 2023

- Department of Health-Albay distributed breastfeeding kit to 5 lactating and 2 pregnant mothers in Albay Provincial Campsite evacuation center, Basag, Ligao City;
- Police Regional Office 5 Psychological Intervention Team (PSIT) conducted psychosocial activities thru live band and parlor games for children in Comun Elementary School evacuation center, Camalig, Albay;
- Provincial Health Office of Albay conducted disinfection to 21 rooms occupied by IDPs of Brgy. Tandarora in Mauraro High School evacuation center, Guinobatan, Albay. I

June 20, 2023

- Psychosocial Activity conducted by Albay PPO Band at Albay Provincial Campsite Evacuation Center, Basag, Ligao City;
- Ms. Sheila B. Llasos, RGC of San Francisco Institute of Science & Technology conducted Mental Health Awareness at San Jose Elementary School EC, Malilipot, Albay;
- Provision of hot meals to the IDPs in Albay Provincial Campsite, Basag Evacuation Center by Goldenhand Management Services Incorporated (GSMI)
- Distributed water to Malilipot Central School, Malilipot, Albay from BFP Malilipot;
- Volunteer teachers of Tabaco City Learning Hub conducted tutorial to children at Pawa Evacuation Center, Tabaco City
- DSWD 5 through DRMD Chief, Marites L. Quismorio and RRO Section Head, Gerard D. De Leoz received the 606 Family Emergency Kits consists of 1 household water purification unit, 2 food grade plastic buckets with lids, 1 ceramic filter with parts and cleaning kit, 2 tubes of toothpaste, 6 toothbrushes, 3 bars of soap and 1 solar light from Global Medic, Canada thru the efforts of Phil. Gold Processing and Refining Corp. and Filminera Resources;
- DSWD staff assigned in each evacuation centers assisted in the distribution of the relief goods from Senator Raffy Tulfo Action Center;
- Installation of WiFi in San Antonio Evacuation Center and San Jose Elementary School by Governor's Office in partnership with Eastern

- Ms. Mariel Brusola of SFIST Malilipot, Albay conducted storytelling at San Jose Elementary School
- Psychosocial Activity and Parlor games conducted by the CSWDO Ligao Staff to further help the children cope with their current situation inside the Camp. This activity is part of the efforts of the LGU in creating a child friendly space inside the camp.
- Live entertainment & psychosocial activity facilitated by the Psychological Intervention Team, Police Community Relations, Police Regional Office V in San Jose, Malilipot Albay.

June 19 2023

- DRR Section Head, Claudio Villareal Jr. attended the zoom meeting on Cluster Updates on Mayon Response facilitated by OCD 5.
- DSWD Field Office V distributed Family Food Packs to 155 families of Barangay Anoling, Camalig, Albay
- DSWD Field Office V distributed Family Food Packs to 186 families of Barangay Mi-isi in Daraga, Albay.
- Pantawid Pamilyang Pilipino Program staff discussed about Responsible Parenthood to the evacuees of Basag, Campsite, Ligao City, Albay.
- Pantawid Pamilyang Pilipino Program Staff facilitated Psychosocial support activities and gift giving for children in Mauraro National High School EC, Guinobatan, Albay sponsored by Ms. Roothie Caringal.
- Distribution of Family Food Packs (FFP) to 186 families in Anislag ES, Barangay Mi-isi Anislag Daraga, Albay; 11 households in Albay Provincial Campsite and Ec, Basag Ligao Albay;

June 18, 2023

- OIC-Division Chief Ms. Marites Quismoro guested in the Radio Program of Tactical Operations Group at Idol FM on the program and services of DSWD as the response lead for Mayon Disaster Operations;
- DSWD Ligao Municipal Action Team conducted Psychosocial Activity through card making and feeding program, participated by 35 children aged 6-12 years old and 15 fathers in celebration of Father's Day in Basag Campsite, Ligao City;
- 4Ps staff conducted monitoring of every household inside the Evacuation Center to ensure the whereabouts of evacuees as one of the rules and regulations inside the Provincial Campsite and EC in Basag, Ligao City.

June 17, 2023

- Deployment of QRT-Camp Coordination and Camp Management Team in each evacuation centers for gaps and needs assessment
- Continuous profiling of IDPs in each evacuation center by the Municipal Action Team of the affected municipalities for the sanitation of the list of affected families/persons in preparation for the implementation of Emergency Cash Transfer

June 16, 2023

- AICS – Cash Assistance Payout to 285 affected families from Barangay Tandarora, Guinobatan under Mauraro High School amounting to Php 1,425,000.00.

June 15, 2023

- Continuous distribution of food and non food items to the affected municipalities:
 - 1.) 2 rolls of laminated sack and 10 sets of family tent in Camalig, Albay
 - 2.) 831 sets of hygiene kit, 831 sets of sleeping kit, 1,444 boxes of distilled water (6.6 liter) and 2,888 malong in Sto. Domingo, Albay
 - 3.) 6 sets of family tent and 218 bottles of distilled water (6.6 liter) in Daraga, Albay
 - 4.) 300 sets of sleeping kit and 4 rolls of laminated sack in Guinobatan, Albay
- Conducted face to face meeting of Psychosocial and CCCM of QRTs at DSWD Regional Operation Center, Legazpi City, Albay and discussed the following:
 - a.) Camp Coordination and Camp Management
 - b.) Conduct of Psychosocial Activities
 - c.) Areas of assignment
 - d.) Issues and concerns and
 - e.) ther matters
 - f.) Wherein, the output was the plan along with
 - g.) monitoring of the evacuation centers.
- Continuous distribution of food and non food items to the affected municipalities:
 - ? 1,000 bottled waters delivered to each evacuation centers in Guinobatan Community College, Mauraro, Guinobatan and San Jose Elementary School, San Jose, Malilipot, Albay;
 - ? 1000 Family Food Packs delivered to each evacuation center in San Jose Elementary School, Malilipot, Albay and Guinobatan Community College, Guinobatan;

- DSWD tents were set up at San Jose Elementary School, Malilipot, Albay.
- In Malilipot EC, PBBM advised to provide an additional FNFI to IDPs.

June 13, 2023

- DRR Section Head Claudio A Villareal Jr , ensured the provision and put up of information boards in the evacuation centers of Sto. Domingo and Tabaco City;
- MATs- Daraga facilitated the distribution of DSWD family food packs to 135 families in Anislag Elementary School EC, Daraga, Albay;
- MATs- Ligao facilitated the distribution of DSWD family food packs to 41 families in Campsite Basag, Ligao City;
- MATs facilitated the distribution of 160 DSWD Family Food Packs to EC San Andres Elementary School, Brgy Fidel Surtida, Sto. Domingo Albay.
- Distributed pure distilled drinking water to 129 families in EC Comun Elementary School, Comun, Camalig, Albay
- Distribution of 47 Hygiene Kits to EC Anislag Relocation Site Phase 1, Budiao Elementary School
- Distributed Family Food Packs and Sleeping Kits to 338 Families in EC Sto Domingo Central School, Lidong Sto. Domingo Albay
- MAT-Guinobatan facilitated the distribution of 550 Family Food Packs, 300 hygiene kits, and 527 distilled water to the IDPs of Maninila, Guinobatan, Albay
- MAT-Camalig facilitated the distribution of FFPs to 132 families at Camalig Bungkaras EC and 155 families at Taladong ES.

June 12, 2023

- Emergency meeting with Camp Manager, Principal, some teachers, Brgy. officials, PNP, NDP/CHU, BNS, BHWs, DSWD, CSWD and other concerned personnel at Mayon Evacuation Center
- Distribution of Hygiene Kits and Sleeping kits at San Jose National High School (Malilipot)

June 11, 2023

- Continuous provision of family food packs and non-food items as relief augmentation to the affected LGUs
- Conducted Orientation on Women and Children's safety at Pawa Evacuation Center, Tabaco City
- Constructed Community Kitchen for the IDPs in Mauraro Community College, Guinobatan, Albay
- Installed potable water source for the IDPs in San Jose Elementary School
- Distributed hot meals by private donors
- Inspected and checked IDPs. Monitored board and facilities on camps
- Conducted psychosocial film showing at Basag Campsite in Ligao City
- Conducted coordination meeting with Guinobatan MSWDO on the decongestion of IDPs and possible opening of new EC (Mauraro Elementary School)
- Facilitated the distribution of FNFI to the IDFPs in the ECs

June 10, 2023

- Provision of family food packs and non-food items as relief augmentation to the affected LGUs;
- Distribution of family food packs to the displaced families;

09 June 2023

- Provision of family tents to LGUs of Guinobatan and Camalig to be used as Women Friendly Spaces and Child Friendly Spaces;
- Attended RDRRMC Emergency Meeting at OCD 5, Handyong Hall, Camp Gen. Simeon Ola, Legazpi City;
- Monitoring of the movement of families/ mandatory evacuation;
- Continuous stockpiling of food and non-food items to DSWD satellite warehouses;
- Continuous monitoring of the Mayon volcano's activities through PHIVOLCS.
- Assisted in the registration of IDPs using DAFAC Form
- Established Evacuation Center Information Board
- Coordinated with CDRRMO and CSWD for other related concerns
- Provision of Family Tents to LGU Camalig, Guinobatan and Daraga.
- Provided 1,000 Family Food Packs (FFPs) to LGU Malilipot.
- Delivered 10,000 bottles of 6L bottled water.

08 June 2023

- Tapped all in line agencies and LGUs with simultaneous preparation on Mayon Volcano unrest activities;
- Attended the inter-agency emergency meeting re preparedness for response relative to the raising of alert status of Mayon Volcano;

07 June 2023

- Initiated a meeting with the City and Municipal Action Team Leaders and Members on preparedness for response actions regarding the potential impacts of the ongoing unrest activities of Mt. Mayon;

08 June 2023

- DSWD V Regional Director, Norman S. Laurio personally oversees the delivery of 21, 000 family food packs from the DSWD-NRLMB to the DSWD V new warehouse in Camalig, Albay;
- 115 evacuation centers were inspected and are ready for possible evacuation;

05 June 2023

- Requested additional augmentation of 50,000 family food packs from NRLMB;
- Scouting of additional warehouses for the prepositioning of food and non-food items;
- Activation of Quick Response Team- SWADT Albay;

DPWH 5

August 1-8, 2023

- Continuous monitoring of all national roads and bridges within AOR and areas prone to ash fall.

July 8-31, 2023

- Continuous monitoring of all national roads and bridges within AOR and areas prone to ash fall.

June 26-July 5, 2023

- Continuous monitoring of all national roads and bridges within AOR and areas prone to ash fall.

June 12 -25, 2023

- DRRM Team are prepositioned and ready for emergency response.
- All maintenance crew and equipment are deployed and positioned within AOR
- Continuous monitoring of all national roads and bridges within AOR and areas prone to ash fall.

June 11, 2023

- Prepositioned equipment under Equipment Management Division (On stand-by and ready to respond to any untoward incidents that may be caused by the increasing unrest of Mayon Volcano)
- Activated Disaster and Incident Management Team (DIMIT)

June 8, 2023

- DRRM Team are prepositioned and ready for emergency response.
- All maintenance crew and equipment are deployed and positioned within AOR
- Continuous monitoring of all national roads and bridges within AOR and areas prone to ash fall.

BFP 5

August 5-8, 2023

- Standby Personnel for Deployment;
- Continues monitoring of PhiVolcs Advisory and bulletins;
- Conducted assistance in the evacuation of Families affected
- Conducted Water Rationing in the evacuation area
- Conducted Inspection of Evacuation Area
- Conducted Fire Safety Inspections to Evacuation Centers

July 29, 2023

- Standby personnel for deployment
- Continuous monitoring of PHIVOLCS advisory and bulletins
- Conducted assistance in the evacuation of families affected
- Conducted water rationing in the evacuation area
- Conducted inspection of evacuation area
- Conducted fire safety inspections to evacuations centers

July 9, 2023

- Conducted PDRA: Needs Planning on Mt. Mayon P/EDZ during eruption and typhoon with MDRRMOs affected and response agencies
- Inspection of Water Purification Vehicle
- Conducted RDRRMOC EOC briefing

July 6, 2023

- Augment BFP Personnel to DSWD/LGU/DRRMO for the repacking of relief goods.

July 2-8, 2023

- Standby Personnel for Deployment;
- Continues monitoring of PhiVolcs Advisory and bulletins;
- Conducted assistance in the evacuation of Families affected
- Conducted Water Rationing in the evacuation area
- Conducted Inspection of Evacuation Area
- Conducted Fire Safety Inspections to Evacuation Centers

June 20-30, 2023

- Monitoring of evacuation centers;
- Conducted Water Rationing in the evacuation area;
- Standby Personnel for Deployment
- Continuous monitoring of PhilVolcs Advisory and bulletins
- Conducted assistance in the evacuation of affected families
- Conducted water rationing in the evacuation area
- Conducted Fire Safety Inspection to Evacuation Centers

June 19, 2023

- Hauling of 500 sacks (50 kilos each, 5000 kilos total) of rice to DPWH warehouse.

June 18, 2023

- Standby Personnel for Deployment
- Continuous monitoring of PhilVolcs Advisory and bulletins
- Conducted assistance in the evacuation of affected families
- Conducted water rationing in the evacuation area
- Conducted Fire Safety Inspection to Evacuation Centers

June 15, 2023

- Unloading of relief goods at DPWH 2nd District Engineering Office

June 11, 2023

- Unloaded relief goods at Bacacay East Central School Evacuation Building at Brgy 13, Bacacay Albay
- Conducted water rationing at Malilipot Central School and San Jose Elementary School, Malilipot, Albay
- Conducted inspection of the on-going construction of temporary shelter located at Brgy, Salvacion, Sto. Domingo, Albay
- Conducted inspection of the evacuation centers

June 10, 2023

- Standby Personnel for Deployment
- Continues monitoring of PhiVolcs Advisory and bulletins
- Raising of Red Alert status
- Conducted assistance in the evacuation of Families affected
- Conducted Water Rationing in the evacuation area

June 8, 2023

- BFP Region 5 is raised and placed into Red Alert Status;
- Activation of BFP Region 5 IMPLAN to OPLAN PAGHALASA in Response to Volcanic Eruptions and its damaging effects;
- Established BFP regional EOC for Mt. Mayon;
- Creation of FB messenger group chat for real time monitoring and reporting; and
- Submission of situational reports every 0600H and 1500H.

MDRRMO STO DOMINGO

June 29-30, 2023

- Submitted SITREP Report and updated Mandatory Evacuation Report

June 26, 2023

- Mayor Aguas issued a Mayon Volcano Advisory (6:24pm) due to the increased seismic activity and ground deformation of Mayon Volcano per DOST-PHIVOLCS 06-26-2023 4:00 PM MAYON ADVISORY, encouraging all evacuees to stay in their respective evacuation centers and all other residents in the extended danger zone

were advised to be prepared at all times.

- Submitted DRR Harmonized Template and LGU Situational Report

June 22, 2023

- Issue advisory on modular form of classes
- Continuous evacuation of population at risk to volcanic hazards (7-8 EDZ)
- Identification of evacuees' needs at evacuation centers
- Installation of lifelines at evacuation areas (power/water)
- Inspection of evacuation centers
- Monitoring of PHIVOLCS Advisories
- Deployment of health and response personnel at evacuation centers
- Emergency meeting at 8:00am re : Camp Management
- Hauling of relief packs from DSWD warehouse
- Relief distribution
- Preparation of various reports for stakeholders
- Updating of Data
- Meeting of Camp Managers at 8:00am re: Validation of the total list of evacuees at designated evacuation centers
- Some evacuees opted for voluntary decampment

June 19, 2023

- Submitted DRR Harmonized template and updated SITREP Report

June 18, 2023

- Issue advisory on modular form of classes
- Continuous evacuation of population at risk to volcanic hazards (7-8 EDZ)
- Identification of evacuees' needs at evacuation centers
- Installation of lifelines at evacuation areas (power/water)
- Inspection of evacuation centers
- Monitoring of PHIVOLCS Advisories
- Deployment of health and response personnel at evacuation centers
- Emergency meeting at 8:00am re : Camp Management
- Hauling of relief packs from DSWD warehouse
- Relief distribution
- Preparation of various reports for stakeholders
- Updating of Data

June 17, 2023

- Continuous monitoring of the status of Mayon
- Submitted updated data on evacuation
- Issue advisory on modular form of classes
- Continuous evacuation of population at risk to volcanic hazards (7-8 EDZ)
- Identification of evacuees' needs at evacuation centers
- Installation of lifelines at evacuation areas (power/water)
- Inspection of evacuation centers
- Monitoring of PHIVOLCS Advisories
- Deployment of health and response personnel at evacuation centers
- Continuous monitoring of the status of Mayon
- Submitted updated data on evacuation
- Issue advisory on modular form of classes
- Continuous evacuation of population at risk to volcanic hazards (7-8 EDZ)
- Identification of evacuees' needs at evacuation centers

June 16, 2023

- Submitted situation and evacuation status report
- Distributed relief to Internally Displaced Individuals/ Families
- Attended the Provincial MDM Re-orientation/Meeting via zoom
- Submitted SitRep as of June 16, 2023

June 15, 2023

- Issue advisory on modular form of classes
- Continuous evacuation of population at risk to volcanic hazards (7-8 EDZ)
- Identification of evacuees needs at evacuation Center
- Installation of lifelines at evacuation areas (power/water)
- Inspection of evacuation centers

- Monitoring of PHIVOLCS Advisories
- Deployment of health and response personnel at evacuation centers
- Emergency meeting at 8:00am re : Camp Management
- Hauling of relief packs from DSWD warehouse
- Relief distribution
- Preparation of various reports for stakeholders
- Updating of Data

June 14, 2023

- Identification of evacuees' needs at evacuation center
- Inspection of evacuation centers
- Monitoring of PHIVOLCS Advisories
- Hauling of relief packs from DSWD warehouse
- Relief goods distribution
- Preparation of various reports for stakeholders
- Updating of Data
- Issue advisory on modular form of classes
- Evacuation of population at risk to volcanic hazard (7-8 EDZ)
- Installation of lifelines at evacuation areas (power/water)
- Deployment of health and response personnel at evacuation centers
- Emergency meeting at 8:00 Am re: Camp management

June 13, 2023

- Issuance of LGU Advisory Prohibiting the Consumption of Alcoholic Beverages in Barangays Lidong, San Isidro, Fidel Surtida, STa. Misericordia and San Fernando.

June 12, 2023

- LCE attended meeting with SILG and Albay Mayors regarding Mayon Volcano Eruption
- Shifting of face-to-face classes to modular mode of classes to the affected and host schools of Mayon Evacuation
- Coordination of reported ongoing evacuation

June 10, 2023

- Convened MDRRMC, Camp Management Team, Peace and Order Team, Logistics Team
- Coordination with Affected and Host Schools and Barangays
- Conducted Roving at Mayon Unit Barangays
- Prepositioning of Relief Goods

June 9, 2023

- Continuous monitoring of the DOST-PHIVOLCS Alert Level Bulletin
- Conducted special meeting re Mayon volcano preparedness on June 8, 2023

APSEMO-ALBAY

July 30, 2023 - August 3, 2023

- Consolidated reports and updated data from the LGU's.
- Released updates and provided media interview for public awareness and information.
- Provided regular updates to the PDRRMC Chairman.
- Maintained coordination with PHIVOLCS, PAGASA and the various LGU's concerned.
- Maintained 24-hour PDOC operation and monitoring.

July 29, 2023

- Consolidated reports and updated data from the LGU's.
- Released updates and provided media interview for public awareness and information.
- Provided regular updates to the PDRRMC Chairman.
- Maintained coordination with PHIVOLCS, PAGASA and the various LGU's concerned.
- Maintained 24-hour PDOC operation and monitoring.

July 28, 2023

- Consolidated reports and updated data from the LGU's.
- Released updates and provided media interview for public awareness and information.
- Provided regular updates to the PDRRMC Chairman.
- Maintained coordination with PHIVOLCS, PAGASA and the various LGU's concerned.
- Maintained 24-hour PDOC operation and monitoring.

July 27, 2023

- Consolidated reports and updated data from the LGU's.
- Released updates and provided media interview for public awareness and information.
- Provided regular updates to the PDRRMC Chairman.
- Maintained coordination with PHIVOLCS, PAGASA and the various LGU's concerned.
- Maintained 24-hour PDOC operation and monitoring.

July 19, 2023

- Presented to the interclude Coordination Group of the United Nations the status of Mayon Volcano Operation 2023.
- Facilitated the coordination for the arrival of Vice President Sarah Duterte.
- Consolidated reports and updated data from the LGU's.
- Released updates and provided media interview for public awareness and information.
- Provided regular updates to the PDRRMC Chairman.
- Maintained coordination with PHIVOLCS, PAGASA and the various LGU's concerned.
- Maintained 24-hour PDOC operation and monitoring.

July 18, 2023

- Conducted meeting with Albay Disaster Risk Reduction and Management Officers of LGUs affected by Mayon Alert Level 3 Status.
- Accommodated personnel from Dep't of Agriculture.
- Consolidated reports and updated data from the LGU's.
- Released updates and provided media interview for public awareness and information.
- Provided regular updates to the PDRRMC Chairman.
- Maintained coordination with PHIVOLCS, PAGASA and the various LGU's concerned.
- Maintained 24-hour PDOC operation and monitoring.

July 17, 2023

- Accommodated courtesy call of PHIVOLCS Team to ASPEMO.
- Conducted meeting with USAID-IOM representatives.
- Attended the weekly press briefing with Albay PIO.
- Accommodated courtesy call of DENR Assistant Regional Directors Grace Carino and Adona San Diego.
- Consolidated reports and updated data from the LGU's.
- Released updates and provided media interview for public awareness and information.
- Provided regular updates to the PDRRMC Chairman.
- Maintained coordination with PHIVOLCS, PAGASA and the various LGU's concerned.
- Maintained 24-hour PDOC operation and monitoring.

July 16, 2023

- Consolidated reports and updated data from the LGU's.
- Released updates and provided media interview for public awareness and information.
- Provided regular updates to the PDRRMC Chairman.
- Maintained coordination with PHIVOLCS, PAGASA and the various LGU's concerned.
- Maintained 24-hour PDOC operation and monitoring.

July 15, 2023

- Facilitated the relief coordination of Lions Club Legazpi.
- Consolidated reports and updated data from the LGU's.
- Released updates and provided media interview for public awareness and information.
- Provided regular updates to the PDRRMC Chairman.
- Maintained coordination with PHIVOLCS, PAGASA and the various LGU's concerned.
- Maintained 24-hour PDOC operation and monitoring.

July 13, 2023

- Coordinated the deployment of vehicles to support Mayon operation 2023.
- Consolidated reports and updated data from the LGU's.
- Released updates and provided media interview for public awareness and information.
- Provided regular updates to the PDRRMC Chairman.
- Maintained coordination with PHIVOLCS, PAGASA and the various LGU's concerned.
- Maintained 24-hour PDOC operation and monitoring.

July 4, 2023

- Coordination with PDRF re: the donations of hygiene kit.
- Accommodated Phil Army and PHO re: coordination of available medical team for Mayon Operation
- Coordinated the deployment of vehicles to support Mayon operation 2023

- Consolidated reports and updated data from the LGU's
- Released updates and provided media interview for public awareness and information
- Provided regular updates to the PDRMC Chairman
- Maintained coordination with PHIVOLCS, PAGASA and the various LGU's concerned
- Maintained 24-hour PDOC operation and monitoring.

July 3, 2023

- Coordination with PDRF
- Turned over to frontline agencies donations from PDRF.
- Attended the weekly press briefing.
- Coordinated the deployment of vehicles to support Mayon operation 2023.
- Consolidated reports and updated data from the LGU's.
- Released updates and provided media interview for public awareness and information.
- Provided regular updates to the PDRMC Chairman.
- Maintained coordination with PHIVOLCS, PAGASA and the various LGU's concerned.
- Maintained 24-hour PDOC operation and monitoring.

July 2, 2023

- Turned over to frontline agencies donations from PDRF.
- Coordinated the deployment of vehicles to support Mayon operation 2023.
- Consolidated reports and updated data from the LGU's.
- Released updates and provided media interview for public awareness and information.
- Provided regular updates to the PDRMC Chairman.
- Maintained coordination with PHIVOLCS, PAGASA and the various LGU's concerned.
- Maintained 24-hour PDOC operation and monitoring

JUNE 28, 2023

- Submitted SitRep
- Coordinated with concerned offices within the PG on the sustained operations as regards their functions
- Coordinated with PHO the delivery of portalets from Edgepoint Towers to Albay
- Meeting with PHIVOLCS personnel from Manila conducted last June 27, 2023
- Consolidated reports and updates from LGUs
- Regular updates provided to PRRMC Chair by the APSEMO
- Maintained coordination with PHIVOLCS, PAGASA and LGUs
- Maintained 24 hour PDOC operation and monitoring
- Released updates and provided media interview for public awareness and information
- Continued repacking of food items with the assistance of the PNP
- Released vegetables to Daraga (3,129 kls squash) and Sto. Domingo (370 kls cabbage, 30 kls cucumber) and 70 kls lady finger's last June 27, 2023
- Distributed domestic waters to various ECs (Bical Sto. Domingo and Gabawan, Anislag, and Budiao, Daraga , Albay) last June 27, 2023
- Provided medical and dental care services along with psychosocial support to the evacuated families (Medical Consultation -59; MHPSS Psychosocial Care (4-12 y/o [59] and 13-19 y/o [11]; RPRH-15; and HPCC -60)
- Distributed soaps to different ECs (Daraga:Gabawan, Anislag and Budiao; Camalig - Comun EC, Camalig Bunkaras EC, Taladong EC, Bariw EC and Anoling EC)
- 24/7 OPCEN at PHO
- Rapid Health Assessment Report updated
- Completed 15 Temp. Toilets, 12 pipeline additional faucets, 14 electrical wirings, and 3 communal kitchens; locations not indicated in the report
- Sustained collaboration with Albay PNP, Philippine Army, Philippine Navy and BFP on the provision of assistance as follows:
 - > BFP (Water Rationing by the BFP conducted Mayon EC in Tabaco City, Daraga EC, Mauraro ES, and Bical NHS)
 - > Philippine Navy (Manpower for the loading and unloading of assorted cargoes, 1 EP as mobile kitchen ICOW and SRRIs on standby alert)
 - > Philippine Army (transportation assistance to students of Albay Community College EC, Brgy Mauraro to Mariano Memorial HS in Guinobatan and Vice-versa, manpower and transportation assistance in loading and unloading of food and non-food items, conduct of Mobile Patrol and Checkpoint at Brgy. Mabinit, Legazpi City and Brgys. Budia and Mi-isi, Daraga, Albay)
 - > PNP (distributed flyers and conducted dialogue to spread awareness in relation to RA 9262 in Anislag EC and San Jose EC in Malilipot, Albay; assisted during the Blood Donation activity of DOH held at Anoling Brgy Hall , Tagatay, Camalig, Albay; assisted various agencies in the conduct of various activities at different ECs in Albay; Sustained security checkpoints, police visibility, and police assistance at different ECs

- Maintained inventory of NGOs that coordinated with PG

June 24, 2023

- Coordinated the delivery and unloading of PCSO's food packs to PEO thru Philippine Army.
- Coordinated the availability and mustering of vehicle resources.
- Conducted field assessment of Sto. Domingo evacuation centers.
- Maintained continuous coordination with Office of Civil Defense V.
- Consolidated reports and updated data from the LGU's.
- Released updates and provided media interview for public awareness and information.
- Provided regular updates to the PDRRMC Chairman.
- Maintained coordination with PHIVOLCS, PAGASA and the various LGU's concerned.
- Maintained 24-hour PDOC operation and monitoring.

June 23, 2023

- Provided information on evacuation status to various agencies and institutions.
- Accommodated media interviews.
- Consolidated reports from various NGO's, government agencies and LGUs.
- Released updates and provided media interview for public awareness and information.
- Provided regular updates to the PDRRMC Chairman.
- Maintained coordination with PHIVOLCS, PAGASA and the various LGU's concerned.
- Maintained 24-hour PDOC operation and monitoring.

June 22, 2023

- Facilitated the logistic requirement, coordination and preparation for relief distribution of BDO.
- Coordinated the communication and request of Shell Philippines, Quezon City DRRMO, and Provincial Government of Pampanga, and PDRF for possible relief support for Albay.
- Coordinated and attended meeting with the Accounting and Budget Office.
- Received and facilitated the delivery of relief commodities from PCSO.
- Accommodated media interviews.
- Consolidated reports from various NGO's, government agencies and LGUs.
- Released updates and provided media interview for public awareness and information.
- Provided regular updates to the PDRRMC Chairman.
- Maintained coordination with PHIVOLCS, PAGASA and the various LGU's concerned.
- Maintained 24-hour PDOC operation and monitoring.

June 21, 2023

- Provided information on evacuation status to various agencies and institutions.
- Received and accommodated representatives from One Meralco Foundation.
- Facilitated the coordination of Shell Philippines in their relief distribution of hygiene kits to PHO.
- Attended meeting with Senator Estrada and Gov. Lagman.
- Attended meeting with Mayors from Sto. Domingo and Guinobatan called by Gov. Lagman.
- Drafted letters and press release for the PDRRMC Chairman.
- Accommodated representatives of Phil. Disaster Resilience Foundation and Meeting with Good Neighbors International Philippines for possible relief support.
- Provided media interview and briefing.
- Consolidated reports from various NGO's, government agencies and LGUs.
- Released updates and provided media interview for public awareness and information.
- Provided regular updates to the PDRRMC Chairman.
- Consolidated reports from various agencies and LGU's.
- Maintained coordination with PHIVOLCS, PAGASA and the various LGU's concerned.
- Maintained 24-hour PDOC operation and monitoring.

June 20, 2023

- Facilitated the deployment of PGA water lorry to Sto. Domingo.
- Accommodated students from UCCP SBC on their queries on status of evacuation.
- Attended meeting with the Office of the Vice President.
- Received and attended to inquiries of NGO's and private organizations regarding possible relief support to Albay.
- Accommodated media interviews.
- Provided information dissemination.

- Released daily activity/monitoring report.
- Consolidated reports from various NGO's [Save the Children] agencies and LGU's
- Maintained coordination with PHIVOLCS, PAGASA and the various LGU's concerned.
- Maintained 24-hour PDOC operation and monitoring.

June 19, 2023

- Drafted a letter for Sto. Domingo and Guinobatan, Albay.
- Coordinated the deployment of Albay water lorry to supply the MMDA team in Sto. Domingo.
- Served as resource person during the regular press briefing on Mayon Operations.
- Conducted meeting with concerned MDRMO's regarding Mayon Volcano Operation 2023.
- Facilitated the delivery and unloading of goods from China thru DSWD to PEO.
- Meeting with IOM team to discuss needs assessment of various evacuation center.
- Coordinated the relief distribution plan of MERALCO to PSWDO.
- Released updates and provided media interview for public awareness and information.
- Provided regular updates to the PDRRMC Chairman.
- Consolidated reports from various agencies and LGU's
- Maintained coordination with PHIVOLCS, PAGASA and the various LGU's concerned.
- Maintained 24-hour PDOC operation and monitoring.

June 18, 2023

- Facilitated the coordination b/w the MMDA and the BFP in Sto. Domingo for the delivery of water to be filtered by the former.
- Coordinated the arrival, turn over and accommodation of the Phil. Army and PAGCOR.
- Received and facilitated the turnover of relief goods donated by PAGCOR.
- Coordinated the delivery and unloading of relief goods to the warehouse in PEO.
- Received and had meeting with various NGO's.
- Accommodated interviews by print and broadcast media.
- Released updates and provided media interview for public awareness and information.
- Provided regular updates to the PDRRMC Chairman.
- Consolidated reports from various agencies and LGU's
- Maintained coordination with PHIVOLCS, PAGASA and the various LGU's concerned.
- Maintained 24-hour PDOC operation and monitoring.

June 17, 2023

- Attended meeting to organize on the Issuance of EO No. 3 "CREATING A DISASTER RESPONSE DESK" at Gov. Conference Hall, Red Room.
- Accommodated live media interview with ABS-CBN.
- Facilitated the coordination and deployment of WASH Team from MMDA and Sorsogon to distribute drinking and domestic water in various evacuation center.
- Coordinated with BFP Provincial Office in the deployment of Sorsogon WASH Team to support BFP's water distribution.
- Accommodated and assisted in receiving goods form Children International.
- Provided evacuation data to several establishments and institutions.
- Released updates and provided media interview for public awareness and information.
- Provided regular updates to the PDRRMC Chairman.
- Consolidated reports from various agencies and LGU's
- Maintained coordination with PHIVOLCS, PAGASA and the various LGU's concerned.
- Maintained 24-hour PDOC operation and monitoring.

June 16, 2023

- Attended the ceremonial turn-over of the water filtration system and 36,000 N95 mask;
- Attended the Provincial MDM Re-Orientation/Meeting;
- Consultation with Save the Children Foundation;
- Attended the Albay PHO-PDO Joint Command Updating on Mayon
- Continuous monitoring of the status of the Mayon Volcano

June 14, 2023

- Facilitated the conduct of Albay PDRRMC full council meeting on June 13, 2023

June 12, 2023

- Meeting with SILG and Albay Mayors regarding Mayon Volcano Eruption
- Issued PDRRMC-APSEMO Advisory No. 15-2023 re: PREPAREDNESS STATUS OF POPULATION IN THE 7-KM RADIUS EXTENDED DANGER ZONE OF MAYON VOLCANO

June 10, 2023

- Attended meeting with the Department of Social Welfare & Development (DSWD) with Albay Mayors to address Mayon Volcano Eruption
- Issued PDRRMC Advisory 14- implementing pre-emptive evacuation of population inside the 6-kilometer radius permanent danger zone.
- Maintained close coordination with PHIVOLCS.
- Conducted emergency meeting with the PDRRMC response cluster for the execution of pre-emptive evacuation and coordinating arrangements for the response requirement.
- Maintained 24-hour PDOC operation and monitoring.
- Released updates and provide media interview for public awareness and information.
- Attended RDRRMC Meeting
- Maintained continuous coordination with Office of Civil Defense V.
- Attended and served as resource speaker during the special session of the Sangguniang Panlalawigan ng Albay in passing the resolution declaring State of Calamity in Albay.

June 9, 2023

- Issued Provincial Resolution NO. 0607-2023 Declaring the Province of Albay Under a State of Calamity
- Holds press briefing on the status of Mayon
- Continuous dissemination of DOST-PHIVOLCS ALert Level Bulletins
- Prepared warehouse in the PEO Complex for the incoming Food Packs from DSWD
- Issued PDRRMC-APSEMO advisory 14-2023
- Per record of the APSEMO, about 2640 Families or 10,578 individuals are the target population to be evacuated today, June 9, 2023

MDRRMO OAS

June 12, 2023

- LCE attended meeting with SILG and Albay Mayors regarding Mayon Volcano Eruption

June 9, 2023

- Conducted MDRRMC Meeting

CDRRMO TABACO

July 03, 2023

- Masks released to affected barangays with advise given to residents esp. those with Respiratory Ailment to use it in case of ash fall
- Reviewed and returned Evacuation Plan with Pre-Assessment Needs in case Alert Level will be raised to 4 with page 3 Indicators: Text in Blue fonts - New inputs Text in Red fonts - For verifications Text in Black fonts – Previous inputs LGU recommendation given to CDRRMO to complete the details needed in Sheets 1 and 2 of the form and to submit the updated template within the day.

July 2, 2023

- Submitted DROMIC report
- Assistance provided (food and non-food) for the evacuees from different government agencies and private sectors. DSWD Hygiene Kit, DOH- Sakoline, OCD- Tarpaulin, DA-Malong, DepEd-Blanket, LGU- Family Food packs, NGO- Family Kit, Private- Shelter Repair Kit, Others- GI Sheet, Financial, and Others

June 29-30, 2023

- Submitted DRR Harmonized Template and LGU Situational Report

JUNE 28, 2023

- Submitted DRR Harmonized Template and LGU Situational Report
- Augmentation of water supply distribution at the San Antonio EC conducted by Tabaco City Water District
- Area inspection at Mayon Skyline and Planetarium conducted by the PNP last June 27, 2023, 6PM
- DRRMO posted Mayon Bulletin Update at the Messenger Account of PBs
- Random inspection at Mayon Skyline/Planetarium (123pm) conducted by PNP
- All E/Cs and schools used as E/Cs with designated isolation areas
- Livelihood training (puto kutsinta) conducted by TESDA Catanduanes at the San Antonio EC

June 26-27, 2023

- Submitted DRR Harmonized Template and LGU Situational Report

June 22-26, 2023

- Constant monitoring of Mayon Activities through the DOST PHIVOLCS and provide regular feedback to all concerned via Messenger and Radio;
- Disaster Response includes the ff:
 - ? Monitoring of evacuated livestock;
 - ? Monitored and ensured that all Evacuation Centers have Functional Child and Women Friendly Spaces;
 - ? Constant reminder to evacuees regarding minimum health protocols;
 - ? Security on chokepoints and borders of PDZ in place.
- Sustained conduct of patrol provided by PNP and barangay force multipliers
- BFP provided clean water to evacuees at ECs and continued advocacy of Fire Safety Measures
- Distribution of Maternal Milk for Pregnant Mothers at the conducted
- Distribution of RUSF for MAM (moderately acute malnourished children and RUTF for SAM (severely acute malnourished children) conducted
- Coordination with different school heads re additional schools to be used as E/Cs in case Alert level will be raised from 3 to 4.

June 22, 2023

- Sustained conduct of patrol provided by PNP and barangay force multipliers
- BFP provided clean water to evacuees at ECs and continued advocacy of Fire Safety Measures
- Distribution of Maternal Milk for Pregnant Mothers at the conducted
- Distribution of RUSF for MAM (moderately acute malnourished children and RUTF for SAM (severely acute malnourished children) conducted
- Coordination with different school heads re additional schools to be used as E/Cs in case Alert level will be raised from 3 to 4.

June 19, 2023

- Submitted updated SITREP Report and DRR Harmonized template

June 18, 2023

- Monitoring of evacuated livestock
- Monitored and ensured functional children and women friendly spaces at ECs
- Sustained conduct of patrol provided by PNP and barangay force multipliers
- Provided security on chokepoints and borders of PDZ
- Provision of clean water by BFP and advocacy on fire safety measures
- Distribution of maternal milk to pregnant mothers
- Distribution of RUSF for MAM (moderately acute malnourished) children and RUTF for SAM (severely acute malnourished) children
- Coordination with school heads re additional schools to be used as ECs in case of alert level is raised from 3 to 4

JUNE 17, 2023

- Updated sitrep and evacuation data
- Continuous monitoring of the status of Mayon
- Continuous monitoring of the status of Mayon
- Updated the mandatory evacuation report as of June 17, 8:56am

June 16, 2023

- Continuous monitoring of the status of Mayon
- Continuous dissemination of the Mayon Alert Level Bulletins
- Attended the Provincial MDM Re-orientation/Meeting via zoom
- Submitted updated DRR Harmonized template report.

June 15, 2023

- Constant monitoring of Mayon Activities through the DOST-PHIVOLCS and provide regular feedback to all concerned via Messenger and Radio
- Disaster Response provided include the ff:
 - ?Monitoring of evacuated livestock
 - ?Monitored and ensured that all Evacuation Centers have Functional Child and Women Friendly Spaces
 - ?Constant reminder to evacuees regarding minimum health protocols
 - ?Security on chokepoints and borders of PDZ in place
- Sustained conduct of patrol provided by PNP and barangay force multipliers
- BFP provided clean water to evacuees at ECs and continued advocacy of Fire Safety Measures.
- Distribution of Maternal Milk for Pregnant Mothers at the conducted

- Distribution of RUSF for MAM (moderately acute malnourished children and RUTF for SAM (severely acute malnourished children) conducted
- Coordination with different school heads re: additional schools to be used as ECs in case Alert level will be raised from 3 to 4.

June 14, 2023

- Coordinated with the CDRRMO on the planned MDM meeting tomorrow afternoon at the DILG City Operations Office.
- BFP provided clean water to evacuees at ECs and continued advocacy of Fire Safety Measures.
- Sustained conduct of patrol provided by PNP and barangay force multipliers.

June 12, 2023

- Disaster response provided include the ff:
 - regular monitoring of evacuated livestock
 - monitored and ensured that all evacuation centers have functional child and women friendly spaces
 - Security on checkpoints and borders of PDZ in place provided by PNP and Barangay force multipliers
 - construction of common kitchen in Mayon ES
 - psychosocial intervention provided to evacuees by CDRRMO staff through film showing
- Submitted photos on the monitoring of evacuation centers (San Antonio NH Evacuation Center, Brgy. Buang Mayon Elem School EC)
- LCE attended meeting with SILG and Albay Mayors regarding Mayon Volcano Eruption
- Submitted situation report re: Updated Actions taken by LGUs Affected by Mayon (Alert Level 3)

June 11, 2023

- updated list of evacuees of Tabaco city
- Submitted situation report re: Updated Actions taken by LGUs Affected by Mayon (Alert Level 3)
- Submitted updated Harmonized DRR Template for Mayon.

June 10, 2023

- Constant monitoring of Mayon Activities through the DOST-PHIVOLCS and provide regular feedback to all concerned via Messenger and Radio
- Disaster Response provided include the ff:
 1. Evacuated livestock
 2. Distributed Food Packs and other goods from DSWD V
 3. Distributed Hygiene Kits
 4. Monitored and ensured that all Evacuation Centers have Functional Child and Women Friendly Spaces
 5. Recorded baseline weight of Children upon admission to the Evacuation Center
 6. Security on chokepoints and borders of PDZ in place
 7. Continuous conduct of patrol provided by PNP and barangay force multipliers
- Submitted updated report on the evacuation status of Barangay Magapo, Buang, Mariroc, Comon, Buhian, Tabiguian, Oson and Bonot.

June 9, 2023

- On-going evacuation

June 8, 2023

- Attended Emergency PDRRMC Meeting June 8, 2023
- Disseminated Advisories on Alert Status of Mayon Volcano
- Convene CDRRMC
- Prepared and Inspected Evacuation Centers
- Issued CDRRMC Advisory No. 3, s. 2023

MDRRMO TIWI

June 12, 2023

- LCE attended meeting with SILG and Albay Mayors regarding Mayon Volcano Eruption
- Continuous monitoring of PHIVOLCS Bulletin
- Emergency response team on standby and alert status
- Constant IEC updates thru social media
- No ashfall reported in the municipality as of reporting period
- Purchased surgical face mask

MDRRMO BACACAY

June 13, 2023

- New Identified Evacuation Center (Lower Bonga Elem. School, Upper Bonga Elem. School, Bacacay Evacuation Center)

June 11, 2023

- Monitored DOST-PHIVOLCS Mayon Volcano Bulletin Advisories
- Updated barangay residents and officials on latest bulletin and advisories
- On-going disaster response activities
- Ensure a prepositioning of goods and non-food items for the evacuees
- Coordinated with PNP health personnel for possible actions
- Bonga - no residents within the 6KM PDZ
- Attended Emergency PDRPMC Meeting, June 8, 2023
- Disseminated Advisories on Alert Status of Mayon Volcano

June 10, 2023

- Conducted on-going monitoring and coordinating to the affected barangays
- Mayor convened the roving team for possible change of Mayon situation.

June 9, 2023

- Continuous information dissemination
- Prepositioning of rescue and lifesaving equipment
- Continuous monitoring of Mayon volcanic activity
- Activated EOC
- Suspended classes in Barangay Bonga

- Attended Emergency PDRPMC Meeting, June 8, 2023
- Disseminated Advisories on Alert Status of Mayon Volcano

MDRRMO MALILIPOT

JULY 2, 2023

- Submitted SITREP Report and updated Mandatory Evacuation Report

June 30, 2023

- Submitted updated SITREP as of June 30, 2023 1:57 PM

June 30, 2023

- Submitted Report of Donations Received as of June 30, 2023 wherein a total of 29,899 donations composed of food packs, medicines, hygiene kits, and other materials and supplies were received from various agencies, organizations, offices, officials and individuals.

June 28, 2023

- Submitted Situational Report as of June 28, 2:14pm
- Coordinated with PSWDO regarding the hauling of Relief Goods from the Government of Dubai to SJES and SJNHS E/Cs last June 27, 2023
- Distributed Relief Goods from Dubai to San Jose ES and SJNHS E/Cs last June 27, 2023
- Water Rationing in all ECs by the BFP and SJES EC by the PNRC

June 24, 2023

- Monitoring of Health status on ECs, (Watsan & Wash included)
- Daily Consultations & Pre-natal check up
- Routine immunization for Infants, Pregnant, Children & Senior Citizens (Schedule Basis)
- Family Planning Services Offered
- First Treatment for Emergency Cases & Referral
- Daily Reporting to DOH & PHO
- Conduct of Repairs on EC Vital Facility (Communal Kitchen & Electrical Works)
- On-going monitoring of EC Situation (Camp Management Cluster)
- Relief Distribution on All ECs (Sen. Hontiveros Assistance)
- Relief Distribution with Medical Mission at SJES EC
- Relief Distribution at SJNHS EC & MCS EC
- Coordination with PHIVOLCS re: Mayon Daily Bulletin & Status (MDRRMO)

June 23, 2023

- Monitoring of Health status on ECs, (Watsan & Wash included)
- Daily Consultations & Pre-natal check up
- Routine immunization for Infants, Pregnant, Children & Senior Citizens (Schedule Basis)
- Family Planning Services Offered
- First Treatment for Emergency Cases
- Daily Reporting to DOH & PHO

- Conduct of Repairs on EC Vital Facility (Communal Kitchen & Electrical Works)
- On-going monitoring of EC Situation (Camp Management Cluster)
- Relief Distribution on All ECs (Vegetables & Eggs)
- Final coordination with BDO Foundation RE: Relief Distribution on Sunday
- Coordination with PHIVOLCS re: Mayon Daily Bulletin & Status (MDRRMO)
- Dismantling & Installation of Canopy Units in MCS EC & SJES EC
- Troops on Standby Alert for Possible Deployment
- Rationing of Utility Water on all Evacuation Centers
- Water Rationing in San Jose Evacuation Center (10K Liters/Daily)

June 22, 2023

- Continuous coordination with LCE, MDRRMO, MSWDO and concerned Punong Barangays regarding updates on LGU situation and disaster response activities.
- Regular submission of Situation Report and Harmonized DRR Harmonized Template as required.
- Submission of MDM Cluster Action Plan and Deployment Plan.
- Monitoring of DOST-PHIVOLCS Mayon Volcano Bulletin and Advisories and informed concerned Punong Barangay on updates. Close coordination with PDRRMC and support agencies.
- On-going monitoring of Mayon Volcano Situation (MDRRMO).
- On-going monitoring of EC Situation (Camp Management Cluster).
- Monitoring of Health Status on ECs (Daily consultations and pre-natal check up; Routine immunization for infants, pregnant, children and senior citizens, family planning services, First treatment for emergency cases and referral; Daily reporting to DOH and PHO.
- Installation of Canopy at San Jose ES Evacuation Center for Medical Mission Water rationing on evacuation centers by the BFP and Phil Red Cross.
- Payout of Cash Assistance from Sen Bong Go. Conduct relief operations in all ECs (DSWD Food Packs)
- Hauling of relief goods from Pure Gold Legazpi City and vegetables from PSWDO/APSEMO

June 21, 2023

- Payout of Cash Assistance from Sen. Jinggoy Estrada
- Conduct of Relief Operations in all ECs with OVP Staff
- Conduct of Medical Mission at San Jose ES Evacuation Center
- Hauling of Relief Goods from the OVP in Legazpi City

June 20, 2023

- Camp Management Cluster/Health acted upon the reported Sore Eyes cases in one of our evacuation centers. Said persons suspected to have been infected with this virus had been placed in an isolation space within the facility.
- On-going monitoring of Mayon Volcano Situation (MDRRMO)
- On-going monitoring of EC Situation (Camp Management Cluster)
- Installation of Canopy at San Jose ES Evacuation Center for Medical Mission
- Relief Operations conducted by "Team Sen. Raffy Tulfo" in all Evacuation Centers (SJEs, SJNHS, MCS)
- Rationing of Utility Water on all Evacuation Centers
- Water Rationing on San Jose Evacuation Center (10K Liters/Daily)

June 19, 2023

- Submitted DRR Harmonized template and updated SITREP Report

June 18, 2023

- Submitted updated data on evacuation
- Provision of security in the ECs
- Establishment of women and child protection help desk in ECs
- Deployment of health personnel in ECs
- Ensured security in the PDZ through regular monitoring of security personnel and barangay force multipliers

June 17, 2023

- Submitted updated data on evacuation
- Provision of assistance to DSWD on the Pay-Out of Php 5,000 to affected families of Brgy Calbayog

June 16, 2023

- Continuous monitoring of the status of Mayon
- Continuous dissemination of the Mayon Alert Level Bulletins
- Attended the Provincial MDM Re-orientation/Meeting via zoom

June 15, 2023

- Monitoring of DOST-PHIVOLCS Mayon Volcano Bulletin and Advisories and informed concerned Punong Barangay on updates
- Close coordination with PDRRMC and support agencies

- Continuous monitoring of situation in the evacuation center
- Provision of security in the evacuation center to ensure maintenance of peace and order
- Establishment of Women and Children Protection Help Desk in the evacuation sites Deployment of Health Personnel at the evacuation sites
- Facilitates distribution of relief goods for evacuees
- Facilitates distribution of hygiene kits provided by the IOM Provision of support to feeding activity of volunteers
- Conducted meetings on Mayon Volcanic Eruption Updates and camp management concerns presided by the Municipal Mayor.
- Ensured security in the PDZ thru regular monitoring of security personnel and barangay force multipliers
- Continuous coordination with the DSWD on the release of food packs for the evacuees

June 14, 2023

- Monitoring of DOST-PHIVOLCS Mayon Volcano Bulletin and Advisories and informed concerned Punong Barangay on updates
- Close coordination with PDRRMC and support agencies
- Continuous monitoring of situation in the evacuation center (LCE personally visits ECs)
- Establishment of Women and Children Protection Help Desk in the evacuation sites
- Deployment of Health Personnel at the evacuation sites
- Facilitates distribution of relief goods for evacuees Facilitates distribution of hygiene kits provided by the IOM
- Provision of support to Feeding activity sponsored by CSOs
- Conducted emergency meeting June 10 at 2PM regarding Mayon Volcanic Eruption Updates presided by the Municipal Mayor
- Ensured security in the PDZ thru regular monitoring of security personnel and barangay force multipliers
- Coordination with the DSWD on the release of food packs for the evacuees

June 13, 2023

- Formulated the 90 days Mayon Operation Risks and Needs Assessment

June 12, 2023

- Submitted photos on the monitoring of evacuation centers (San Jose Evacuation Center)
- Meeting with MDRRMC and Department Heads presided by Mayor Cenon, June 12, 2023 at 9:00am at Office of the Mayor
- LCE attended meeting with SILG and Albay Mayors regarding Mayon Volcano Eruption
- Submitted SitRep for 6/12/2023 and with updated data on the Cost of assistance provided by the LGU.

June 10, 2023

- Submitted report on the updated number of evacuees of Barangay Canaway, Calbayog and San Roque
- Reported on the release of hygiene kits from IOM
- Actively monitoring of DOST-PHIVOLCS Mayon Volcano Bulletin and Advisories
- Informed concerned Punong Barangays on latest bulletin and advisories
- Ongoing disaster response activities:
 - relief operations (DSWD goods)
 - prepositioning of goods and non-food items for evacuees
 - deployment of health personnel in the evacuation center
 - deployment of PNP personnel in the evacuation center for the maintenance of Peace and Order

June 9, 2023

- Completed evacuation of Brgy. Canaway, Calbayog, and San Roque
- On-going relief operations from DSWD of Calbayog evacuees

June 9, 2023

- On-going evacuation

June 8, 2023

- Issued MDRRMC Advisory No. 3, s. 2023 re:
 1. Placing Mayon Unit (Canaway, Calbayog, San Roque) on FULL ALERT and MONITORING STATUS
 2. Prohibited farming under 6KM PDZ
 3. Advised PBs to prevent people from entering 6KM PDZ
 4. BDRRMCs are advised to implement their countermeasures when necessary
 5. Conducted MDRRMC Meeting, June 8, 2023
 6. Formulated Action Plan for Mayon

MDRRMO GUINOBATAN

June 26, 2023

- Submitted updated data on number of evacuees

June 19, 2023

- Forwarded Evacuation Center Information as of June 19 as of 9:23am

June 18, 2023

- Deployment of 24/7 Duty personnel from different agencies
- Profiling of IDPs
- Monitoring of Evacuation Centers
- Provision of Family Food Packs and non-food items to IDPS
- Monitoring of BDRRMC EOC
- Activation of 14 Municipal Cluster Task Units
- Deployment of Health personnel to various ECs
- Deployment of CCM to various ECs
- Deployment of Security personnel to various ECs and affected barangays
- Public Information services
- Coordination and linkages with other offices involved in Mayon response activities
- Assistance to private and public agencies in the delivery of various response services to the displaced and affected population
- Man the 24/7 MDRRMC EOC under the lead of Camalig MDRRMO
- Camalig MDRRMO takes the lead in coordination, communication and documentation of all response activities

June 17, 2023

- Submitted Situational Report No. 9 re: Mayon Volcano Alert Level 3
- Submitted updated data on evacuation

June 16, 2023

- Continuous monitoring of the status of Mayon
- Continuous dissemination of the Mayon Alert Level Bulletins
- Attended the Provincial MDM Re-orientation/Meeting via zoom
- Submitted situation and evacuation status report
- Updated Mandatory Evacuation as of June 16, 2023
- Continuous monitoring of evacuation centers -water rationing/installation of water tanks
- Police visibility/check points on entrance & exit of barangay within the danger zone

June 15, 2023

- Deployment of PNP personnel at evacuation site to ensure maintenance of peace and security and with Women and Children Protection Help Desk established;
- Meeting with school heads for the utilization of school if alert level 4 is raised;
- Decongestion of rooms, use of elementary school as additional EC;
- Health team established on site; medical and nutrition management on-going;
- Constructed community kitchen
- Animal evacuation on going

June 14, 2023

- Deployment of PNP personnel at evacuation site to ensure maintenance of peace and security and with Women and Children Protection Help Desk established
- Meeting with school heads for the utilization of school if alert level 4 is raised.
- Decongestion of rooms, use of elementary school as additional EC
- Health team established on site; medical and nutrition management on-going.
- Constructed community kitchen
- Animal evacuation on going

June 13, 2023

- Issued MDRRMC Advisory No. 4 re: Mayon Volcano Preparedness Status on 7KM radius Extended Danger Zone
- LGU formulated the Disaster Risk Assessment for Alert Level 4.

June 12, 2023

- Repacking of Relief Goods at the Municipal Hall Lobby
- Submitted updated report on evacuation
- Submitted photos on the monitoring of evacuation centers (PRC preparations in coordination with MDRRMO)

- LCE attended meeting with SILG and Albay Mayors regarding Mayon Volcano Eruption
 - All population of Brgys Maninila & Tandarora (within 6km PDZ) were already evacuated
- June 11, 2023
- LGU Actions:
 - Water rationing;
 - WASH Team deployed to address the problem on hygiene;
 - Relief distribution;
 - Monitoring and assessment;
 - Sweeping in Maninila, Tandarora and Basciao to monitor the area for presence of residents who do not evacuate
 - Continuous evacuation is implemented;
 - Information dissemination on the mayon status
 - Updating of data;
 - Camp management support to MSWDO;
 - Welfare good packing
 - Monitoring of mayon updates and information dissemination
 - Peace and Security on alert and continuous monitoring and securing the evacuation area and barangay;
 - On state of calamity;
 - Utilized 1 school as EC;
 - Construction of a common kitchen and additional CR

June 10, 2023

- Submitted report on the updated number of evacuees of Barangay Maninila, Tandarora, and Muladbucad Grande
- Camp Management Support to MSWDO and Assistance to welfare good packing

June 9, 2023

- Conducted pre-emptive evacuation of the affected population under the 6KM PDZ
- Conducted monitoring of evacuation centers
- Reiteration of PDRRC Advisories No. 13 and on Mayon Alert Status
- Activated BDRRCs of barangays under the 7KM PDZ
- Evacuees will proceed to Municipal Evacuation Center at Barangay Mauraro
- All teams and rescue vehicles are in place, waiting for instruction to proceed to the area

June 9, 2023

- On-going evacuation

June 8, 2023

- Convened LDRRC Meeting today, June 8, 2023
- Disseminated advisories re: Mayon (Alert level status)

MDRRMO DARAGA

July 11, 2023

- Submitted Mandatory Evacuation Report July 10, 2023 8:00PM
- Per submitted situational report there was slight stray of ashfall observed in Purok 1, Brgy Budiao and Purok 4, Brgy Salvacion

July 10 2023

- Submitted updated data on number of evacuees, with changes on Brgys. Miisi and Matnog

July 8, 2023

- Submitted updated SPEED Daily Morbidity Reporting Form

July 02, 2023

- Submitted updated Mandatory Evacuation Report

July 01, 2023

- Report on the Status of Relief Distribution and Assistance
- Distribution of vegetable seedlings for the EC gardens.

June 28-29, 2023

- Submitted DROMIC report and updated Mandatory Evacuation

June 21-22, 2023

- Submitted DRR Harmonized Template

June 21, 2023

- One (1) family (3 pax) has been delisted from Barangay Miisi: means of living is in Barangay Miisi but the official residence is in Barangay Pandan.

- One (1) family (4 pax) has been delisted from Barangay Matnog since they are coreshelter beneficiaries.

June 19, 2023

- Submitted DRR Harmonized template

June 17, 2023

- Continuous monitoring of the status of Mayon
- Submitted updated data on evacuation

June 16, 2023

- Continuous monitoring of the status of Mayon
- Continuous dissemination of the Mayon Alert Level Bulletins
- Attended the Provincial MDM Re-orientation/Meeting via zoom
- Submitted situation and evacuation status report

June 13, 2023

- Submitted updated report on evacuation

June 12, 2023

- Submitted updated report on evacuation
- Submitted photos on the monitoring of evacuation centers (On going evacuation of animals @ Brgy. Miisi, Daraga)
- LCE attended meeting with SILG and Albay Mayors regarding Mayon Volcano Eruption
- Evacuated 60 heads of livestock from the 6km PDZ and were dewormed, injected with vitamins and ear tagged
- Conduct of psychosocial activities, gift-giving, and parlor games in Barangay Budiao
- Almost all residents within the 6km PDZ were evacuated, males and barangay tanods remained in the area for security purposes (with mobility ready)
- Submitted updated affected population as of June 11

June 11, 2023

- Updated list of evacuees of Daraga

June 10, 2023

- Reported updates on Status of Agriculture from the Municipal Agriculture Officer (MAO) on the coordination with Barangay Officials Re: animal evacuation and early harvest of crops and was linked to markets
- Submitted report on the update of Evacuation Information in Barangays Bañadero, Budiao, Mi-Isi (Daraga E/C), Mi-Isi (Anislag ES) and Matnog
- Issued directive for Alert Level 3 Mayon Volcano to All MDRRMC Members and ALL PBs on the
- Suspension of All Quarrying Activities within the 8KM Permanent Danger Zone

June 9, 2023

- Conducted evacuation of the affected population in Mi-isi, Budiao, Matnog
- Continuous dissemination of DOST-PHIVOLCS ALert Level Bulletins June 8, 2023 Danger zone)
- Evacuated affected families from Brgy. Mi-isi going to Anislag Evac Center
- Conducted MDRRMC meeting on June 9, 2023, 9:00AM

June 9, 2023

- On-going evacuation

June 8, 2023

- Informed public through FB Page updates on Mayon Volcano
- Preparation of evacuation centers
- Conducted PDRA, June 7, 2023
- Conducted an ocular inspection in Barangay Miisi (Barangay within 6-km Danger zone)

MDRRMO CAMALIG

August 7, 2023

- 24 hr duty and monitoring of EOC and Baligang ES EC, Bariw ES and Baligang ES evacuation center;
- Deployed MDRRMO personnel to various evacuation centers for monitoring and served as duty responder
- Conducted inventory of welfare goods for Mayon Volcano eruption operation.

August 6, 2023

- 24 hr duty and monitoring of EOC, Baligang ES and Bariw NHS Evacuation Center;

August 5, 2023

- 24 hr duty and monitoring of EOC and evacuation centers;
- Unloading of 128 FFPs at Comun ES;
- Unloading and distribution of food packs to 307 Mayon-affected families

August 4, 2023

- 24 hr duty and monitoring of EOC and evacuation centers;
- Unloaded rice for IDPs at Baligang, Comun, Tumpa ECs;

August 3, 2023

- Repacking of goods for the affected and displaced population;
- Distributed food packs to 307 Mayon affected families

August 2, 2023

- Dissemination of special weather forecast of Mayon Volcano
- Preposition and repacking of FFPs;
- Provision of rice to BDRRMCs at various ECs

August 1, 2023

- 24H MDRRMO Duty Personnel and monitoring of EOC, Baligang ES

July 30, 2023

- 24 hr duty and monitoring of EOC and various ECs;

July 29, 2023

- 24 hr duty and monitoring of EOC and Bariw NHS EC;
- Distribution of assorted goods, rice to selected vulnerable individuals;

July 28, 2023

- 24 hr duty and monitoring of EOC and various ECs;
- Unloading of FFPs in various ECs;

July 27, 2023

- 24H duty and monitoring of EOC and various ECs;

July 26, 2023

- Site visit to Baligang Resettlement Site, Sitio Tula-Tula, Brgy Baligang, Camalig, Albay;
- Provision of hot meals to affected families of Brgy Quirangay;
- Provision of 1 sack of rice to various BDRRMCs affected by Mayon Volcano;
- Unloading and distribution of FFPs to various ECs.

July 25, 2023

- 24 hr duty and monitoring of EOC and Baligang EC;
- Dissemination of special weather forecast for Mayon Volcano;

July 24, 2023

- 24H duty and monitoring of EOC and various ECs;
- Submitted Situational Report for Mayon volcano;
- River channel monitoring for possible lahar due to continuous rain;
- Coordination with PHIVOLCS on the verification of areas affected by ash fall;

July 23, 2023

- Conducted river channel monitoring to various barangays;

July 22, 2023

- 24hr duty and monitoring of ECs in various ECs;
- Submitted Situation Report for Mayon Volcano;
- Loading of FFPs at PIO warehouse Salugan;
- Conducted psychosocial activity, feeding program and provision of hot meals to various ECs.

July 21, 2023

- 24hr duty and monitoring of ECs in various ECs;

- Unloaded FFPs from DSWD;
- Distributed lahar advisory for Mayon Volcano to 22 barangays;

July 20, 2023

- Submitted Situational Report for Mayon Volcano;
- Dissemination of special weather forecast of Mayon Volcano;
- Distribution of rice assistance to SAF personnel at various ECs;

July 19, 2023

- 24H MDRRMO Duty Personnel and monitoring of ECs, Bariw EC, Comun EC and Baligang EC
- Dissemination of special weather forecast of Mayon Volcano

July 18, 2023

- Consultation dialogue with Baligang Resettlement Site Beneficiaries brgy. Tagaytay n Quirangay
- Provision of hotmeals to 588 IDPs at Anoling ES EC, from PRC
- Attended the Mayon Response Situation Update at APSEMO

July 17, 2023

- Installation of Temporary Water Supply System (Bladder w/ Tapstand) at Baligang EC, by PRC
- Submitted the Situational Report No.39 for Mayon Volcano Alert Level 3

July 16, 2023

- Conducted River Channel monitoring to Various Barangay
- Conducted of checkpoint at 6km PDZ control points, Camalig MPS with 1st PMFC and 2nd PMFC (0919H, 1200H, 1616H)
- Distribution of 5kls of rice (King rice) and food foodpacks to 308 families at bariw evacuation center from. Senador Sonny Angara and AKB (0951H, 1347H)
- Provision of hot meals to affected families
- Provision of family food packs to Anoling EDPs
- Distribution of Family Food Packs to Anoling IDPs from DSWD/MSWDO
- Monitoring and Inspection of Baligang Elementary School Evacuation Center
- Distribution of Bread (Gardenia) to selected vulnerable Sectors such as (PWD, Pregnant, Lactating Mother)
- Provision of Disinfectant to Barangay Baligang Elementary School Evacuation Center 1 gallon per rooms
- Distribution of Family Food Packs to Economically Displaced Person Inside Evacuation Center (EDPI) and Economically Displaced Person Outside Evacuation Center (EDPO)

July 15, 2023

- 24H MDRRMO Duty Personnel and monitoring of ECs, Baligang, Bariw and CBEC ECs
- Conducted River Channel monitoring to Various Barangay
- Posting of Camalig Evacuation reports
- Loading of Relief goods at Metrobank Marison
- Conducted of checkpoint at 6km PDZ control points, Camalig MPS with 1st PMFC and 2nd PMFC

July 14, 2023

- 24H MDRRMO Duty Personnel and monitoring of ECs, Baligang, Bariw and CBEC ECs
- Conducted River Channel monitoring to Various Barangay
- Posting of Camalig Evacuation reports
- Conducted of checkpoint at 6km PDZ control points, Camalig MPS with 1st PMFC and 2nd PMFC, 0942H, 1212H
- Request for water rationing for various ECsto BFP-APO
- Community Pantry for IDPs at Comun EC, from TABI
- Medical Mission and Psychosocial Activity for IDPs at Tumpa EC, by Albay PHO and Coun. Shiela Dino
- MDRRMC Security Cluster Meeting with Anoling BDRRMC

July 13, 2023

- 24H MDRRMO Duty Personnel and monitoring of EOC, Bariw NHS, Taladong ES, Baligang ES
- Conducted River Channel monitoring to Various Barangay

July 12, 2023

- 24H MDRRMO Duty Personnel and monitoring of EOC, Bariw EC, Baligang EC
- Conducted of checkpoint at 6km PDZ control points, Camalig MPS with 1st PMFC and 2nd PMFC, 0952H, 1500H
- Orientation on DRRM and provision of Hotmeals to 129 IDPs at Comun EC from MDRRMO

- Orientation on DRRM and provision of hotmeals to IDPs at Taladong EC, from MDRRMO
- Psychosocial activity for IDPs at Baligang EC, by Alpha Phi Omega

July 11, 2023

- Conducted of checkpoint at 6km PDZ control points, Camalig MPS with 1st PMFC and 2nd PMFC, 0936H
- Provision of Squash to IDPs at Baligang EC, from APAO
- Provision of Squash to IDPs at CBEC, from APAO
- Provision of Squash to IDPs at Anoling ES EC, from APAO
- Provision of Squash to IDPs at Comun EC, from APAO
- Provision of Hotmeals to IDPs at Bariw NHS, from Sunwest Care Foundation
- Provision of NFIs for IDPs at Baligang EC, from DSWD ROV

July 10, 2023

- 24H MDRRMO Duty Personnel and monitoring of EC, Baligang EC;
- Inspection of houses at FVR-FNM Village-Anoling Relocation Site;
- Provision of 146 FFPs to IDPs at Anoling EC from DSWD ROV
- Provision of 308 FFPs to IDPs at Bariw ES EC from DSWD ROV
- Provision of 129 FFPs to IDPs at Comun EC from DSWD ROV
- Provision of 1,500 Cash Assistance to 108 IDPs at Comun EC, from Adventist Dvt and Relief Agency
- Provision of 151 FFPs to IDPs at CBEC from DSWD ROV
- Provision of 2 Modular Tents to Baligang EC, from DSWD

July 9, 2023

- 24H MDRRMO Duty Personnel at EOC and various ECs
- Conducted of checkpoint at 6km PDZ control points, Camalig MPS with 1st PMFC and 2nd PMFC 0920H, 1254H, 1645H
- Provision of FI and NFIs to IDPS at Comun EC, from Philippine Eagles Inc
- Provision of FI and NFIs to IDPS at Quirangay ECs, from Philippine Eagles Inc.
- Provision of 166 FI and NFIs to IDPS at Anoling EC, from Philippine Eagles Inc.
- Monitoring and Curtesy Call to PBs of Baligang and Anoling re-Baligang EC
- Monitoring and Curtesy Call to PBs of Baligang and Anoling re-Baligang EC
- Provision of 316 FI and NFIs to IDPS at Tumpa ECs, from Philippine Eagles Inc.
- Provision of 315 FI to IDPs at Tumpa ECs, from Ako Bikol Partylist

July 08, 2023

- Provision of 317 dressed chicken to IDPs at Tumpa ECs, from LGU-Camalig
- Provision of FI to IDPs at Quirangay Ecs, from POGS Bicol Chapter AND Tumpa ECs from JTI Phils.,Inc
- Provision of FI to IDPs at Anoling Ecs, from 1 Rider, BRHMC
- Provision of 146 dressed chicken to IDPs at Anoling ECs , from LGU-Camalig
- Additional IDPs from Anoling housed at Baligang ES
- Distributed of foodpacks and shampoo, powder to Additional IDPs at Baligang ES
- Deployment of 24/7 Duty personnel from different agencies
- Profiling of IDPs
- Monitoring of Evacuation Centers
- Provision of Family Food Packs and non-food items to IDPS
- Monitoring of BDRRMC EOC
- Activation of 14 Municipal Cluster Task Units
- Deployment of Health personnel to various ECs
- Deployment of CCM to various ECs
- Deployment of Security personnel to various ECs and affected barangays
- Public Information services
- Coordination and linkages with other offices involved in Mayon response activities
- Assistance to private and public agencies in the delivery of various response services to the displaced and affected population
- Man the 24/7 MDRRMC EOC under the lead of Camalig MDRRMO
- Camalig MDRRMO takes the lead in coordination, communication and documentation of all response activities
- Issued MDRRMC-CCAMC Advisories and Memorandum.

July 07, 2023

- Provision of Hotmeals for IDPs at Comun EC, from Biggs Camalig
- Provision of NFIs for IDPs at Anoling and Comun ECs, from PGA
- Distribution of letter of notice various Barangays re MDRRMC Lahar Management Committee Meeting

- Schedule of Consultation re resettlement of families

July 06, 2023

- 24H MDRRMO Duty Personnel at EOC and various ECs
- Provision of UAE AID boxes to 41 IDPs at Comun EC
- Conducted of checkpoint at 6km PDZ control points, Camalig MPS with 1st PMFC and 2nd PMFC

July 05, 2023

- 24H MDRRMO Duty Personnel at EOC and various ECs
- Submitted reportorial requirements to higher authority Provision
- Provision of Eggs to IDPs at Comun EC
- Conducted of checkpoint at 6km PDZ control points, Camalig MPS with 1st PMFC and 2nd PMFC, 1229H, 1522H, 1803H
- Psychosocial Intervention Activity and medical mission to IDPs at CBEC and Taladong EC by DOH and PNP-PRO 5
- Distribution of FFPs to over 622 economically displaced families residing in Brgy. Quirangay

July 04, 2023

- Provision of 151 FFP to IDPs at Anoling EC from DSWD-ROV
- IEC Andam Lahar for IDPs at Bariw NHS and ES EC
- Provision of 316 FI to IDPs at CBEC and Taladong ES EC, from Filminera Phil Gold Processing and Refining Group
- Provision of 129 FIs to IDPs at Comun EC, from PGA
- Provision of 316 FFPs to IDPs at CBEC and Taladong ES EC, from DSWD ROV
- Provision of 129 6.6L water to IDPs at Anoling ES EC, from Filminera Resources Corp.
- Provision of hotmeals for IDPs at Bariw ECs, from Sunwest Care Foundation Inc.
- Provision of 324 FFPs for IDPs at Bariw ECs, from PGA
- Submitted reportorial requirements to higher authority

July 03, 2023

- Deployment of personnel re Mt. Mayon Volcano Alert Level 3 Tumpa
- Submitted the status report on welfare goods distribution, this municipality to Municipal Accounting Office
- Distribution of Art Materials to children aged 4-7 years' old and distribution of Non-food item (Blanket) to 129 affected familes from Phihealth Regional Office V
- Conducted Parlor Games, Musical Band, and Distribution of snacks to 129 IDPs (1pc McCrispy Chicken Sandwich and C2)
- Provision of hot meals (lugaw) to 324 affected families
- Submitted reportorial requirements to higher authority

July 02, 2023

- Conducted of checkpoint at 6km PDZ control points, Camalig MPS with 1st PMFC and 2nd PMFC
- Loading of DSWD food packs at Bugtong Legazpi City
- Police Visibility / Presence re Psychosocial Activities
- Unloading of DWSD food packs at Camalig bungkaras gymnasium

July 01, 2023

- Dissemination of Memorandum Order to PNP to Implement the POLICY OF NO HUMAN ACTIVITIES and PROHIBIT THE ENTRY INSIDE THE 6 KM PERMANENT DANGER ZONE
- Mayon situation update to barangay Sumlang preparedness under Alert Level 5
- Conducted of checkpoint at 6km PDZ control points, Camalig MPS with 1st PMFC and 2nd PMFC
- Delivery of FFPs at Anoling EC sponsored by BSP
- Food Provisions of Jollibee Meal and Red Ribbon Cupcake and School Supplies to 209 Internally Displaced Learners
- Distributed MDRRMC Advisory No. 13-2023, with the notice increased activity from Mayon Volcano's summit crater issued on June 30, 2023 to various barangay
- Distribution of FFP's to 324 families
- Distribution of Hygiene kits and Food packs to 129 families from Social Action Center
- Distribution of Hygiene Kits and Food Packs to 166 IDP families of Brgy. Tumpa
- Distribution of Food Packs to 318 IDP families of Brgy. Tumpa
- Distribution of Hygiene Kits and 1kg of rice each family
- Distribution of Food Packs to 129 families from Provincial Government of Albay
- Distribution of Food Packs to 318 IDP families of Barangay Tumpa

June 29-30, 2023

- Submitted DRR Harmonized Template and LGU Situational Report

June 28, 2023

- Submitted DRR Harmonized Template and LGU Situational Report

- Issued MDRRM-CCAMC Advisory No. 12-2023 dated June 21, 2023, re: “ Conduct of End-of-School Year Rites for SY

June 27, 2023

- Submitted DRR Harmonized Template and LGU Situational Report

June 18-24, 2023

- Deployment of 24/7 Duty personnel from different agencies
- Profiling of IDPs
- Monitoring of Evacuation Centers
- Provision of Family Food Packs and non-food items to IDPS
- Monitoring of BDRRMC EOC
- Activation of 14 Municipal Cluster Task Units
- Deployment of Health personnel to various ECs
- Deployment of CCM to various ECs
- Deployment of Security personnel to various ECs and affected barangays
- Public Information services
- Coordination and linkages with other offices involved in Mayon response activities
- Assistance to private and public agencies in the deliver of various response services to the displaced and affected population
- Man the 24/7 MDRRMC EOC under the lead of Camalig MDRRMO
- Camalig MDRRMO takes the lead in coordination, communication and documentation of all response activities

June 13, 2023

- Submitted updated report on evacuation
- MDRRMC issued Advisory No.)5-2023 re: Prohibition of Consumption of Alcoholic Beverages and Imposition of Curfew Hours from 9PM to 4AM in all evacuation centers in the Municipality of Camalig, Albay;

June 12, 2023

- Submitted updated report on evacuation
- Submitted photos on the monitoring of evacuation centers and on-going Free Tawag and Charge by TNT
- LCE attended meeting with SILG and Albay Mayors regarding Mayon Volcano Eruption
- All inhabitants within the 6km PDZ were evacuated

June 11, 2023

- Submitted situation report re: Updated Actions taken by LGUs Affected by Mayon (Alert Level 3)
- Submitted updated Harmonized DRR Template for Mayon.

June 10, 2023

- Attended meeting with the Department of Social Welfare & Development (DSWD) Secretary to address Mayon Volcano Eruption

June 9, 2023

- Conducted evacuation of affected population from Anoling, Quirangay, Tumpa, and Sua
- Convened MDRRMC
- Continuous dissemination of DOST-PHIVOLCS ALert Level Bulletins
- Issued MDRRMC advisory re (1) class suspension at Tumpa ES, Quirangay ES, activation of BDRRMCs to mobilize teams for evacuation for those within 6 KM PDZ and extended 7KM DZ

June 9, 2023

- On-going evacuation

June 8, 2023

- Issued MDRRMC Advisory No. 2- 2023 re:
 1. Suspension of classes at Tumpa ES, QUIrangay ES, and Cabagnan ES effect June 8, 2023 until lifted
 2. Reiteration of MDRRMC Advisory No. 1 dated 5 June 2023 until lifted
 3. Reiteration of PDRRMC Advisory No. 13 dated 5 June 2023 until lifted
 4. Advised Barangays under 6KM PDZ to activate BDRRMC
 5. Dissemination of PHIVOLCS Advisories
 6. Convened MDRRMC, June 8, 2023
- Preparation of evacuation center

CDRRMO Ligao

July 11, 2023

- Submitted situation report and mandatory evacuation report

July 10, 2023

- Submitted situation report and mandatory evacuation report

July 9, 2023

- Established Pechay Garden at the Evacuation Center

July 1, 2023

- Speaker of the House of Representatives, Hon. Martin Romualdez extended help to the affected families at the Albay Provincial Campsite and Evacuation Center.
- Relief packs and “ukay ukay” donated by Dynasty Tower Condo Corporation and Barangay Captain Jona Peñalosa of Liga ng Barangay.
- Feeding program by Alpha Phi Omega, Ligao City and Guinobatan Chapter to the evacuation center at Barangay Basag, Ligao City.
- Film showing activity inside the Albay Provincial Campsite and Evacuation Center conducted by CDRRMO and CSWDO at Barangay Basag, Ligao City, Albay.
- Inspection of City Mayor's Pantry, checking of comfort room and monitoring of kitchen is regularly conducted by CDRRMO and CSWDO.
- Dancing Activity and Raffle Draw is Conducted by the City Government of Ligao, CDRRMO and CSWD For Evacuees of Basag Provincial Campsite for their Physical, Mental and Emotional Health Despite the Mayon Volcanic Activity.

June 16, 2023

- Continuous monitoring of the status of Mayon
- Continuous dissemination of the Mayon Alert Level Bulletins
- Attended the Provincial MDM Re-orientation/Meeting via zoom
- Submitted situation and evacuation status report

June 12, 2023

- Submitted photos on the monitoring of evacuation centers
- LCE attended meeting with SILG and Albay Mayors regarding Mayon Volcano Eruption
- All inhabitants within the 6km PDZ have been evacuated. Forwarded Evacuation Data as of 09:35 am
- Submission of SitRep and coordination with CDRRMO

June 11, 2023

- Community pantry established in the evacuation center at Governors Camp Site, Basag, Ligao City

June 10, 2023

- EOC provided logistical support and manpower to the Evacuation Center and validating data for reporting.
- Monitoring of Evacuation Center and Information Board
- Delivery of water to the Evacuation Center at Basag Camp Site.
- Coordination and assessment of LCNTVHS and new LICOMCO for the possible addition of evacuees.
- Submitted report on the updated number of evacuees of Barangay Baligang, Ligao City
- No other barangays were evacuated
- Those within the 7 kms PDZ have been advised to prepare for any eventuality.

June 9, 2023

- Conducted pre-emptive evacuation on Barangay Baligang, Ligao City
- Convened CDRRMC
- Continuous dissemination of DOST-PHIVOLCS ALert Level BulletinsJ

June 8, 2023

- Activation of Emergency Operation Center with blue alert status.
- Prepositioning of rescue and lifesaving equipment.
- Monitoring of Mayon Vulcano activity.
- Issuance of CDRRMC Advisory No. 2.
- Information dissemination to barangays most especially the barangay inside the 6-kilometer radius Permanent Danger Zone (PDZ).
- Inspection of identified evacuation center.

CDRRMO LEGAZPI

July 14- August 09, 2023

- Disseminated PHIVOLCS bulletins to the northern barangays thru social media posting and various chat

groups.

- Disseminated safety precautions, weather bulletins, and other related information through the Legazpi City DRRMO's Facebook Page, various group chats including Punong Barangays, Barangay Secretaries, and City Government Officials.
- Continuous monitoring of updates from PHIVOLCS through their website and other social media platforms.
- 24/7 operations at Legazpi City EOC.

July 2-12, 2023

- Submitted LGU Situational Report.
- Disseminated PHIVOLCS bulletins to the northern barangays thru social media posting and various chat groups.
- Disseminated safety precautions, weather bulletins, and other related information through the Legazpi City DRRMO's Facebook Page, various group chats including Punong Barangays, Barangay Secretaries, and City Government Officials.
- Continuous monitoring of updates from PHIVOLCS through their website and other social media platforms.
- 24/7 operations at Legazpi City EOC.

July 01, 2023

- Submitted LGU Situational Report
- Ongoing ocular inspection of the ICR as the incident command post in preparation for the evacuation of HHs within the 7-8km EDZ

June 27-30, 2023

- Disseminated PHIVOLCS bulletins to the northern barangays thru social media posting and various chat groups.
- Disseminated safety precautions, weather bulletins, and other related information through the Legazpi City DRRMO's Facebook Page, various group chats including Punong Barangays, Barangay Secretaries, and City Government Officials.
- Continuous monitoring of updates from PHIVOLCS through their website and other social media platforms.
- 24/7 operations at Legazpi City EOC.
- 9th Civil-Military Operations (CMO) Battalion, 9ID PA coordinated to conduct information dissemination thru public address system to the northern barangays of Legazpi.

- Disseminated PHIVOLCS bulletins to the northern barangays thru social media posting and various chat groups;
- Ocular visit to the 5 northern barangays (Padang, Buyoan, Matanag, Bogña, Mabinit)
- Disseminated safety precautions, weather bulletins, and other related information through the Legazpi City DRRMO's Facebook Page, various group chats including Punong Barangays, Barangay Secretaries, and City Government Officials;
- Continuous monitoring of updates from PHIVOLCS through their website and other social media platforms;
- Data collection (population at risk) from the northern barangays;
- 24/7 operations at Legazpi City EOC;
- Inspected the Homapon Evacuation Center by the Legazpi City Fire Station;
- Coordination with Business Continuity Management/ Rapid Deployment Force Nestle Rescue (Volunteer EMT/ Rescue Team);
- Attended the PDRPMC Special Meeting at the Provincial Capitol
- Coordinated with the principal and school DRM officer of Dita Elementary School regarding the available facilities of the school for evacuation.

10 June 2023

- Requested the 5 barangays near the foot of Mayon Volcano to submit their updated population at risk to be used for possible evacuation (through social media group chats) and advised them to prepare for pre-emptive evacuation.
- Conducted 2nd Pre-Disaster Risk Assessment for Mayon Volcano Eruption on June 9, 2023 at the Legazpi City Disaster Risk Reduction and Management Office's Emergency Operations Center.
- Validated with the 5 barangays near the foot of Mayon Volcano of their pick-up points/assembly areas for evacuation and preparedness actions in case of a volcanic eruption.
- Disseminated safety precautions, weather bulletins, and other related information through the Legazpi City DRRMO's Facebook Page, various group chats including Punong

Barangays, Barangay Secretaries, and City Government Officials.

-Continuous monitoring of updates from PHIVOLCS through their website and other social media platforms.

-Conducted strategic planning for Emergency Operations Center.

-Coordinated with the Legazpi City Water District regarding the water supply of evacuation centers.

09 June 2023

-Issued CDCCRC Advisory No. 14, s. 2023 re:

1. Advised Barangays to take precautionary measures

2. Conduct PDRA and submit updated on the population at risk

3. Keep updated with real time early warning system

4. Review contingency plan for volcanic eruption

-Reminded public to strictly avoid activities under 6KM PDZ (ATV, mountain climbing, hiking, and quarrying)

-Advised residents living along valleys and active river channels to remain vigilant against sediment laden stream flows and lahar in the event of prolonged and heavy rainfall

-Conducted PDRA, June 7, 2023

-Activated EOC