

SitRep No. 31 for Southwest Monsoon enhanced by TCs EGAY and FALCON (2023)

18 Aug 2023 08:00

PRE-EMPTIVE EVACUATION



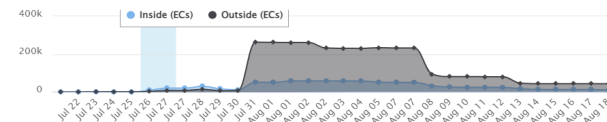
AFFECTED POPULATION



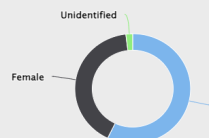
STATUS OF EVACUATION



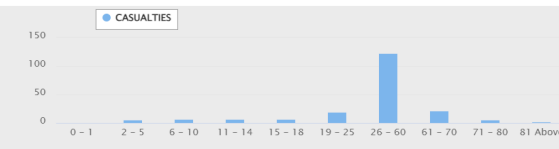
DISPLACEMENT TREND




CASUALTIES



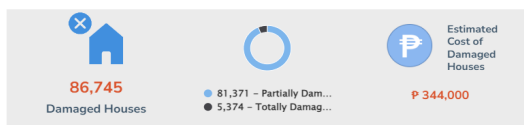
BREAKDOWN OF CASUALTIES PER SEX AND AGE GROUP



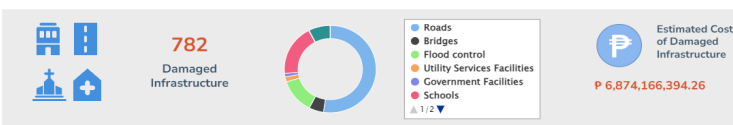
RELATED INCIDENTS



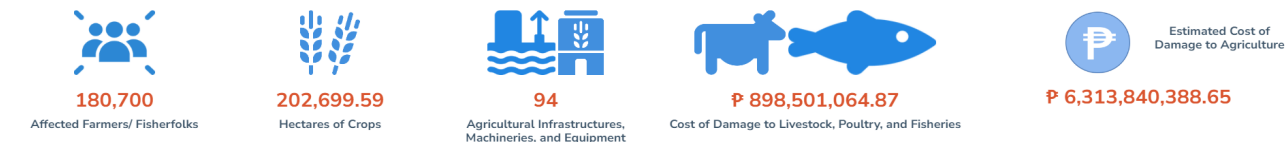
DAMAGED HOUSES



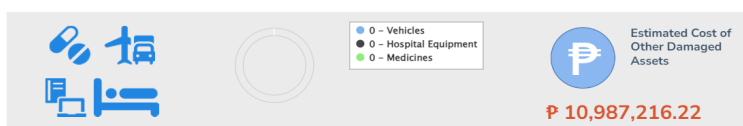
DAMAGE TO INFRASTRUCTURE



DAMAGE TO AGRICULTURE



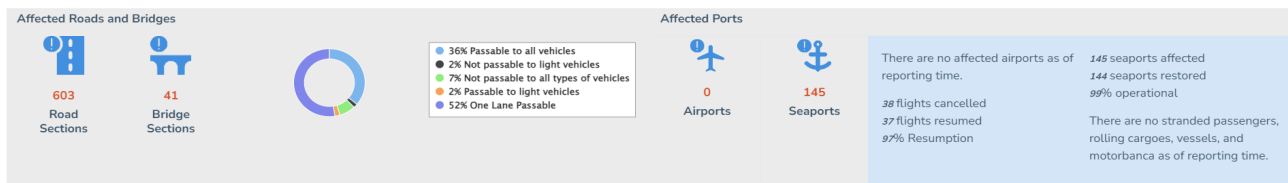
OTHER DAMAGED ASSETS



STATE OF CALAMITY



STATUS OF LIFELINES



Power



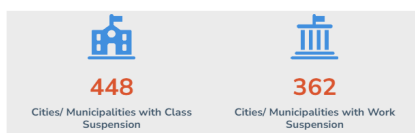
Water Supply



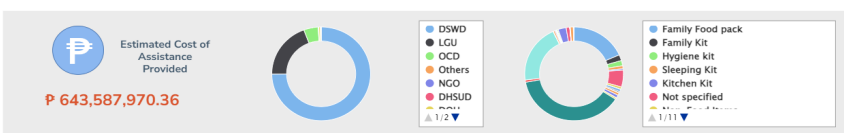
Communication Lines



SUSPENSION OF CLASS AND WORK



ASSISTANCE PROVIDED





Situational Report for Southwest Monsoon enhanced by TCs EGAY and FALCON (2023)

SitRep No. 31 for Southwest Monsoon enhanced by TCs EGAY and FALCON (2023)

August 18, 2023 08:00 am

Situation Overview:

21 July 2023

At 8:00 AM, the Low-Pressure Area (LPA) east of Southeastern Luzon developed into Tropical Depression (TD) "EGAY".

22 July 2023

At 8:00 AM, "EGAY" intensified into a Tropical Storm (TS) as it moved westward over the Philippine Sea.

At 11:00 PM, "EGAY" maintained its strength while slowly moving westward. In addition, "EGAY" was forecast to enhance the Southwest Monsoon and bring occasional to monsoon rains over several areas of the country.

23 July 2023

At 8:00 AM, EGAY intensified to a Severe Tropical Storm category while moving westward.

At 11:00 PM, EGAY intensified into a Typhoon over the Philippine Sea East Northeast of the Bicol Peninsula.

24 July 2023

By 5:00 AM, Typhoon "EGAY" had undergone rapid intensification as it moves over the Philippine Sea.

By 11:00 PM, Typhoon "EGAY" continues to intensify over the Philippine Sea east of northern Aurora.

25 July 2023

At 5:00 AM, EGAY intensified into a Super Typhoon as it continues to threaten Northern Luzon.

At 2:00 PM, TCWS No. 5 was hoisted over the eastern portion of Babuyan Islands (Camiguin Island)

At 8:00 PM, EGAY weakened into a Typhoon.

At 11:00 PM, TCWS No. 5 was no longer in effect. However, violent conditions were starting over the eastern portion of Babuyan Islands as Typhoon EGAY moves over the coastal waters of Calayan, Cagayan.

26 July 2023

At 2:00 AM, violent conditions continue over Babuyan Islands as Typhoon EGAY passes north of Camiguin Island.

At 3:10 AM, the center of the eye of Typhoon EGAY made landfall in the vicinity of Fuga Island, Aparri, Cagayan.

At 9:30 AM, EGAY made landfall over Dalupiri Island.

At 11:00 PM, EGAY slightly weakened as it moved west-northwestward over the waters of Batanes.

27 July 2023

At 5:00 AM, Typhoon EGAY weakened over the Luzon Strait west of Batanes.

At 11:00 AM, the Low-Pressure Area (LPA) east of eastern Visayas developed into a Tropical Depression (TD) outside the Philippine Area of Responsibility (PAR).

28 July 2023

At 5:00 AM, the TD outside PAR intensified into Tropical Storm (TS) "KHANUN".

At 8:00 AM, Typhoon EGAY exits PAR.

At 5:00 PM, Typhoon EGAY maintained its strength as it moved west-northwestward away from PAR.

At 11:00 PM, EGAY was already entering the Taiwan Strait. All Tropical Cyclone Wind Signals have been lifted. While TS "KHANUN" maintained its strength and had approached the PAR.

29 July 2023

At 5:00 AM, TS "KHANUN" entered the PAR and was named FALCON.

At 11:00 AM, TS FALCON further intensified over the Philippine Sea.

30 July 2023

At 5:00 AM, FALCON intensified into a Severe Tropical Storm (STS).

At 11:00 PM, FALCON intensified into a Typhoon (TY) as it continued to move over the Philippine Sea.

31 July 2023

At 5:00 AM, FALCON further intensified while moving north-northwestward.

01 August 2023

At 5:00 PM, Typhoon "FALCON" was located outside the Philippine Area of Responsibility.

EGAY made landfall on 26 July 2023 in the following areas:

At 3:10 AM - Fuga Island, Aparri, Cagayan.

At 9:30 AM - Dalupiri Island.

Southwest Monsoon

The Southwest Monsoon was enhanced by "EGAY" from 22 to 28 July and by "FALCON" from 29 July to 03 August and brought significant amount of rains to different parts of the country.

On 04 August 2023, the effect of Southwest Monsoon has weakened.

RELATED INCIDENTS

The following incidents were reported in some areas of Region 1, Region 2, Region 3, CALABARZON, MIMAROPA, Region 5, Region 6, Region 8, Region 12, BARMM.

REGION	Flooded Areas			Maritime Incident	Landslide (Rain-Induced)	Fallen Tree	Tornado/Destructive Winds/Strong Winds
	Flooded	Subsided	Receding				
Total	71	1065	23	1	12	8	16
Region 1	38	160	4	0	0	0	0
Region 2	0	73	18	1	0	0	0
Region 3	23	620	0	0	0	0	0
CALABARZON	0	25	0	0	2	5	0
MIMAROPA	0	87	0	0	1	3	0
Region 5	0	6	0	0	0	0	1
Region 6	0	59	0	0	8	0	3
Region 8	0	0	0	0	1	0	0
Region 12	0	35	1	0	0	0	0
BARMM	10	0	0	0	0	0	12

AFFECTED POPULATION

A total of 1,368,489 families or 5,357,470 persons were affected. Of which, 2,705 families or 10,324 persons were served inside 126 ECs and 11,523 families or 43,583 persons were served outside ECs:

Affected Regions	AFFECTED			INSIDE ECs			OUTSIDE ECs	
	Brgy	Families	Persons	No. of ECs	Families	Persons	Families	Persons
TOTAL	5,708	1,368,489	5,357,470	126	2,705	10,324	11,523	43,583
Region 1	1,966	285,382	1,179,114	29	685	2,415	319	1,590
Region 2	699	58,882	209,393	0	0	0	0	0
Region 3	1,221	791,643	3,106,846	74	1,222	5,111	8,883	32,177
CALABARZON	83	1,576	5,779	3	39	132	14	55
MIMAROPA	142	23,470	112,053	0	0	0	0	0
Region 5	51	10,846	16,486	1	31	134	0	0
Region 6	596	59,192	238,206	1	4	11	1	4
Region 8	2	3	15	0	0	0	0	0
Region 10	3	117	431	0	0	0	0	0
Region 11	37	3,225	13,658	0	0	0	2,070	8,802
Region 12	20	4,303	20,510	0	10	0	0	0
BARMM	20	1,306	0	1	75	0	0	0
CAR	825	125,453	444,022	4	7	29	236	955
NCR	43	3,091	10,957	13	632	2,492	0	0

CASUALTIES

A total of 30 dead, 171 injured, and 9 missing persons were reported:

REGION	VALIDATED			FOR VALIDATION			TOTAL REPORTED		
	dead	injured	missing	dead	injured	missing	dead	injured	missing
TOTAL	12	152	0	18	19	9	30	171	9
Region 1	8	0	0	0	7	0	8	7	0
Region 2	0	0	0	0	0	4	0	0	4
CALABARZON	1	0	0	3	2	0	4	2	0
Region 6	1	0	0	1	2	0	2	2	0
Region 11	0	0	0	1	8	0	1	8	0
CAR	2	152	0	13	0	5	15	152	5

ROADS AND BRIDGES

A total of 603 road sections and 41 bridges were affected. Below is the current status of affected road sections and bridges:

	NOT PASSABLE		PASSABLE (previously reported as not passable and/or one lane passable)	
	ROADS	BRIDGES	ROADS	BRIDGES
GRAND TOTAL	51	8	552	33
Region 1	37	7	101	4
Region 2	0	0	18	21
Region 3	6	0	21	0
CALABARZON	0	0	7	1
MIMAROPA	0	0	19	2
Region 5	0	0	10	0
Region 6	1	0	11	1
Region 8	0	0	8	0
Region 12	0	0	6	4
CAR	7	1	347	0
NCR	0	0	4	0

POWER

A total of 306 cities/municipalities were affected. Below is the current status of power supply:

REGION	NO. OF CITIES/ MUNICIPALITIES	
	INTERRUPTED	RESTORED
GRAND TOTAL	83	223
Region 1	41	73
Region 2	0	41
Region 3	0	13
CALABARZON	1	21
MIMAROPA	0	9
Region 5	1	2
Region 6	4	19
Region 8	0	2
Region 11	0	2
CAR	36	41

WATER SUPPLY

A total of 6 cities/municipalities were affected. Below is the current status of water supply:

REGION	NO. OF CITIES/ MUNICIPALITIES	
	INTERRUPTED	RESTORED
GRAND TOTAL	1	5
Region 1	1	2
CALABARZON	0	1
MIMAROPA	0	1
Region 5	0	1

COMMUNICATION LINES

A total of 15 cities/municipalities were affected. Below is the current status of communication lines:

Region	No of Areas
--------	-------------

	Without Communication	Restored Communication Lines
GRAND TOTAL	5	10
Region 1	4	7
Region 2	1	2
MIMAROPA	0	1

STATUS OF FLIGHTS

A total of 38 domestic flights and 0 international flights were cancelled. Below is the current status of flights:

REGION	NO. OF CITIES/ MUNICIPALITIES			
	CANCELLED		RESUMED	
	DOMESTIC	INTERNATIONAL	DOMESTIC	INTERNATIONAL
GRAND TOTAL	1	0	37	0
Region 1	0	0	3	0
Region 2	0	0	5	0
MIMAROPA	0	0	7	0
Region 5	0	0	4	0
CAR	1	0	0	0
NCR	0	0	18	0

STATUS OF SEAPORTS

A total of 145 seaports were affected. Below is the current status of affected seaports:

REGION	NO. OF SEAPORTS	
	NON-OPERATIONAL/ Cancelled Trips	OPERATIONAL/ Resumed Trips (previously reported as non-operational)
GRAND TOTAL	1	144
Region 1	1	0
Region 2	0	3
Region 3	0	23
CALABARZON	0	22
MIMAROPA	0	56
Region 5	0	11
Region 6	0	18
Region 8	0	11

STRANDED PASSENGERS, ROLLING CARGOES, VESSELS, MBCAS

Below is the current number of stranded passengers, rolling cargoes, vessels, and motorbancas:

REGION	NO. OF STRANDED			
	PASSENGER	ROLLING CARGOES	VESSELS	MOTORBANCAS
GRAND TOTAL	0	0	0	0

DAMAGED HOUSES

A total of 86,745 damaged houses are reported in Region 1, Region 2, Region 3, CALABARZON, MIMAROPA, Region 5, Region 6, Region 8, Region 10, Region 11, Region 12, BARMM, CAR.

REGION	PARTIALLY	TOTALLY	TOTAL	AMOUNT (PHP)
GRAND TOTAL	81,371	5,374	86,745	344,000
Region 1	36,071	3,097	39,168	0
Region 2	21,131	1,142	22,273	0

Region 3	392	99	491	0
CALABARZON	118	10	128	0
MIMAROPA	4	4	8	0
Region 5	79	15	94	0
Region 6	2,918	142	3,060	0
Region 8	2	0	2	0
Region 10	6	1	7	195,000
Region 11	554	74	628	149,000
Region 12	3	0	3	0
BARMM	48	19	67	0
CAR	20,045	771	20,816	0

DAMAGE AND LOSSES TO AGRICULTURE (2)

Department of Agriculture

REGION	NO. OF FARMERS/ FISHERFOLK AFFECTED	AFFECTED CROP AREA (HA)			NUMBER OF DAMAGED INFRASTRUCTURE, MACHINERIES, EQUIPMENT			PRODUCTION LOSS IN VOLUME (MT)	PRODUCTION LOSS / COST OF DAMAGE IN VALUE (PHP)
		WITH NO CHANCE OF RECOVERY (TOTALLY DAMAGED)	WITH CHANCE OF RECOVERY (PARTIALLY DAMAGED)	TOTAL	TOTALLY DAMAGED	PARTIALLY DAMAGED	TOTAL		
GRAND TOTAL	180,700	74,982.95	127,716.64	202,699.59	0	0	0	120,178,654.23	5,960,659,388.65
Region 1	8,776	58	8,425	8,483	0	0	0	4,016	121,807,766
Region 2	107,071	44,432.94	72,996.18	117,429.12	0	0	0	4,574,704.98	2,915,609,087.99
Region 3	45,305	27,033.66	26,303.7	53,337.36	0	0	0	115,525,684.84	2,234,120,825.66
CALABARZON	0	0	1,089.34	1,089.34	0	0	0	0	188,315,927.61
MIMAROPA	8,936	2,443.79	10,139.91	12,583.7	0	0	0	6,060.64	273,953,786.73
Region 6	7,726	891.56	5,333.45	6,225.01	0	0	0	5,997.52	176,650,207.43
BARMM	0	0	833	833	0	0	0	0	0
CAR	2,886	123	2,596.06	2,719.06	0	0	0	62,190.25	50,201,787.23

National Irrigation Administration

REGION	NUMBER OF DAMAGED INFRASTRUCTURE		TOTAL	COST OF DAMAGE
	TOTALLY DAMAGED	PARTIALLY DAMAGED		
GRAND TOTAL	0	94	94	353,181,000
Region 3	0	41	41	215,400,000
MIMAROPA	0	13	13	11,431,000
CAR	0	40	40	126,350,000

DAMAGE TO INFRASTRUCTURE

The estimated cost of damage to infrastructure amounting to Php 6,874,166,394.26 was reported in Region 1, Region 2, Region 3, CALABARZON, MIMAROPA, Region 5, Region 6, Region 8, Region 11, Region 12, BARMM, CAR.

REGION	NUMBER OF DAMAGED INFRASTRUCTURE	COST OF DAMAGE (PHP)
GRAND TOTAL	782	6,874,166,394.26
Region 1	67	684,100,000

Region 2	111	941,173,826.36
Region 3	110	2,509,360,024.02
CALABARZON	18	6,265,940.48
MIMAROPA	41	69,940,199.2
Region 5	13	52,005,000
Region 6	4	1,500,000
Region 8	9	72,391,858.66
Region 11	2	0
Region 12	7	0
BARMM	4	0
CAR	396	2,537,429,545.54

OTHER DAMAGED ASSETS

The estimated cost of damage to other assets amounting to Php 10,987,216.22 was reported in Region 2, Region 3, MIMAROPA, Region 5, CAR.

REGION	CLASSIFICATION	COST OF DAMAGE (PHP)
GRAND TOTAL		10,987,216.22
Region 2	Generator Set	1,000,000
	Electronics	10,000
Region 3	Electronics	0
MIMAROPA	Solar Streetlights	6,000
Region 5	Vehicles	0
	Furniture	120,000
	Educational Materials	1,573.5
	Electronics	9,849,642.72
CAR	Electronics	0
	Educational Materials	0
	Furniture	0
	Toilet	0

CLASS SUSPENSION

Classes and work were suspended in the following regions:

REGION	No of cities/municipalities
	CLASSES
GRAND TOTAL	448
Region 1	125
Region 2	38
Region 3	130
CALABARZON	55
MIMAROPA	13
Region 5	13
Region 6	5
Region 8	6
CAR	46
NCR	17

WORK SUSPENSION

Classes and work were suspended in the following regions:

REGION	No of cities/municipalities
	WORK

GRAND TOTAL	362
Region 1	85
Region 2	63
Region 3	76
CALABARZON	17
MIMAROPA	20
Region 5	11
Region 6	8
Region 8	5
CAR	60
NCR	17

DECLARATION OF STATE OF CALAMITY

A total of 254 cities/municipalities were declared under the State of Calamity. Below is the number of SOC's issued:

REGION	NO. OF SOC'S ISSUED			
	REGIONAL	PROVINCIAL	CITY/ MUNICIPALITY	BARANGAY
GRAND TOTAL	0	12	35	0
Region 1	0	2	7	0
Region 2	0	1	5	0
Region 3	0	4	18	0
CALABARZON	0	1	2	0
MIMAROPA	0	0	2	0
CAR	0	4	1	0

PRE-EMPTIVE EVACUATION

A total of 3,480 families or 17,349 persons were pre-emptively evacuated:

REGION	No of Families	No. of Persons
GRAND TOTAL	3,480	17,349
Region 1	910	2,951
Region 2	198	752
Region 3	79	263
CALABARZON	81	189
MIMAROPA	1,807	5,992
Region 6	405	7,202

PRE-EMPTIVE EVACUATION (ANIMALS)

PROVINCE	NUMBER OF HEADS	
	LIVESTOCK	POULTRY
Grand Total	37	0
Region 1	37	0

ASSISTANCE PROVIDED

The following assistance were provided to Region 1, Region 2, Region 3, CALABARZON, MIMAROPA, Region 5, Region 6, Region 11, BARMM, CAR, NCR.

	QTY	UNIT	AMOUNT (PHP)
GRAND TOTAL	609,816.01		643,587,970.36
AICS- Cash Assistance	122		620,000
AICS- Injured	3		30,000

AICS- Partially Damage House	1		10,000
AICS- Partially Damaged House	20		100,000
AICS- Totally Damaged House	9		90,000
AICS-Cash Assistance	2,128		17,049,500
AICS-Dead	6		60,000
AICS-Missing	6		60,000
AICS	671		4,862,000
Blanket	836	piece	127,389.68
Bottled Water	500		32,500
Ceramic Water Filter	100	unit	135,000
Chainsaw	6	set	86,661.12
Champorado	60	pack	2,220
Evaporated milk	16	piece	640
Family Food Pack	2,236		3,009,654.34
Family Food Pack	44,412	box	32,667,162.93
Family Food Pack	1,000	kit	490,000
Family Food Pack	304,793	pack	208,365,524.34
Family Food pack	172,712		118,358,565.9
Family Kit	3,443		9,662,965
Family Kit	1,129	kit	3,194,491.67
Family Kit	94	set	216,020
Family Pack	161	box	1,602,245.83
Family Pack	423	pack	3,768,719.57
Family Tent	100		1,966,500
Family Tent	183	piece	3,343,093.6
Family kit	693	kit	1,932,084
Family pack	73	pack	636,693.59
Financial Assistance	42	Rental Subsidy	420,000
Financial	0		2,318,410.55
Food and Non-food	0		2,750
Fuel	0		183,461.8
Fuel	5,409.63	liter	372,944.86
Fuel	3,892.38	ltr	240,949.81
Gas and Electric Transportation	0		5,000
Generator Set 8.5KVA	1	set	62,450
Hygiene Kit	8,504	kit	6,190,717.11
Hygiene Kit	230	pail	228,516.5
Hygiene kit	5,558		7,029,577.96
Hygiene kit	993	kit	1,362,609.84
Hygiene kit	395	pack	545,100
Hygiene kit	2,784	piece	2,590,761.5
Hygiene kit	15	set	22,470
Kitchen Kit	1,097		1,724,604
Kitchen Kit	710	kit	1,228,804
Kitchen Kit	94	set	129,434.5
Kitchen kit	28	kit	45,080
Laminated Sacks	21		76,650
Laminated Sack	34	piece	24,030
Laminated Sack	940	roll	346,747.2
Malong	651	piece	162,750
Mat	130	piece	50,667.5

Meals	3,420		227,840
Meals	79	pack	10,000
Medical Supplies	0	Logistics Augmentation	3,373,811.13
Modular Tent	408		1,791,120
Modular Tent	209	piece	661,880
NFA Rice	5,102	sack	6,377,500
Non-Food Items	1,080	bottle	51,699.6
Non-Food Items	16	gallon	2,702.08
Non-Food Items	288	pack	2,511,887.04
Non-Food Items	16,976	piece	606,539.52
Non-Food Items	33	unit	1,734,048.16
Not specified	0		37,264,898.03
Other Non-Food	24	packs	108,480
Others	0		129,623,742.75
Others	5,223	piece	76,785.3
Portable Stove with butane canisters	210	piece	370,851.6
Rain Coat	10	piece	11,500
Relief Assistance	0		7,602,916.92
Rice	448	kilogram	20,160
Rice	1	sack	2,589
Shelter Grade Tarpaulin	186	roll	0
Shelter Kit	4	kit	0
Shelter Repair Kit	210	bag	966,000
Shelter Repair Kit	800	kit	2,240,000
Sleeping Kit	3,650		4,697,571.25
Sleeping Kit	1,617	kit	2,033,221.35
Sleeping Kit	15	set	11,366.25
Sleeping kit	693	kit	950,754
Tarpaulin (rolls)	100	roll	538,000
Tarpaulin Sheet	200	piece	420,000
Tarpaulin	135	piece	232,371.9
Tuna	9	box	16,285.5
Various Medicines	713		31,866.28
Water Filtration	2	unit	570,000
Water Purifier	2	unit	570,000
Water	250		16,250
Water	46	bottle (6L)	2,990
Water	192	bottle (8L)	16,224

NDRRMC EEI ICOW Southwest Monsoon enhanced by TCs EGAY and FALCON (2023)

As of 17 August 2023, 11:59PM



FOOD AND NON-FOOD ITEMS (F/NFI)

COST OF FNFI ASSISTANCE PROVIDED

PhP 434,750,313.93

PhP334,239,303.21 from DSWD, PhP37,798,387.78 from OCD, PhP56,986,695.92 from the LGUs, PhP764,656.51 from the NGOs, and PhP4,961,270.51 from the other Partners.

DISTRIBUTED FAMILY FOOD PACKS AND OTHER FOOD ITEMS

425,252

to affected families in Regions NCR, I, II, III, CALABARZON, MIMAROPA, V, VI, VII, XI, XII, and CAR; of which 419,161 are FFPs, 72 are ready-to-eat food (RTEF), and 6,019 are other food items (rice)

DISTRIBUTED NON-FOOD ITEMS

24,405

such as hygiene kits, sleeping kits, kitchen kits, family kits, laminated sacks, family tents, and modular tents were distributed by DSWD to affected persons in Regions I, II, III, CALABARZON, MIMAROPA, V, VI, VII, XII, NCR, and CAR.



CAMP COORDINATION AND CAMP MANAGEMENT (CCCM) and INTERNALLY DISPLACED PERSONS PROTECTION (IDPP)

SERVED INSIDE EVACUATION CENTERS

5,367 families or 19,308 persons

in 318 evacuation centers in Regions I, III, CALABARZON, and CAR.



HEALTH

LOGISTICAL SUPPORT PROVIDED

PhP6,120,521.70

worth of commodities were delivered to CHD I, CHD II, CHC CAR, CHD VI.

CONSULTATIONS CONDUCTED

1,113

Medical and Dental consultations and 401 from Mental Health and Psychosocial Support.



EMERGENCY TELECOMMUNICATIONS

RESOURCES DEPLOYED

17

to Abra, Ilocos Norte, and Tuguegarao

RESOURCES AVAILABLE

616

emergency ICT equipment/resources available and ready for deployment, from DICT, AFP, PNP, OCD, and PCG.



LAW AND ORDER

PERSONNEL DEPLOYED IN EVACUATED AREAS

4,579

conducting visibility patrols from PRO 1, 2, 3, 4A, 4B, COR, and NCR, of which, 363 are deployed in evacuated areas and 4,216 in commercial areas.

POLICE ASSISTANCE DESKS (PADs) ESTABLISHED

247

of which, 188 are in occupied evacuation centers, 52 are in seaports and 7 personnel are in airports



LOGISTICS

ASSETS DEPLOYED

273

of which 3 are air assets and 270 are land assets. These were used to deliver cargo.

ASSETS AVAILABLE

376

of which 18 are air assets, 223 are land assets, and 135 are sea assets.



SEARCH, RESCUE AND RETRIEVAL

SRR PERSONNEL DEPLOYED

372

from AFP, PNP, PCG and BFP

SRR PERSONNEL ON STANDBY

19,721

from AFP, BFP, PCG, and PNP



EDUCATION

CLASSROOMS USED AS EVACUATION CENTERS

538

in Regions CAR, I, II, III, and VI.



EARLY RECOVERY

EMERGENCY CASH TRANSFER (ECT) BENEFICIARIES

5,672

with partially and totally damaged houses in Ilocos Norte and Cordillera Administrative Region

TOTAL ECT DISBURSED

PhP 52,267,500.00

RELATED INCIDENTS as of (August 17, 2023 12:53)

REGION PROVINCE CITY/ MUNICIPALITY BARANGAY		TYPE OF INCIDENT	DATE OF OCCURENCE	TIME OF OCCURENCE	DESCRIPTION	ACTIONS TAKEN	REMARKS	STATUS (for flooded areas)
GRAND TOTAL	1,196							
REGION 1	202							
LA UNION	2							
Naguilian	1							
Bimmotobot		Flooded Areas	26 July 2023	06:45 am	4 stranded individuals reported at Brgy. Lower Bimmotobot due to river overflow	Responded by MDRRMO Naguilian, Coast Guard, PNP and PDRRMO	4 individuals were successfully rescued.	Subsided
Pugo	1							
Tavora East		Flooded Areas	26 July 2023	08:31 am	3 household flooded due to overflowing of spillway			Subsided
ILOCOS SUR	9							
Sugpon	2							
Sitio Calipayan, Pangotan		Flooded Areas	26 July 2023	07:25 am	Eroded/damaged flood control due to strong current of water.			Subsided
Danac		Flooded Areas	26 July 2023	07:45 am	Eroded/Damaged portion of Matinglin-Danac Access Road due to strong current of water.			Subsided
Sta. Catalina	1							
Tamorong		Flooded Areas	27 July 2023		90% Flooded	The MDRRM Sta Catalina conducted an evaluation operation.	With the coordination with PNP, BFP,Coast Guard and augmentation of PDRRMO Emergency Rescuers.	Subsided
Quirino	5							
Poblacion		Flooded Areas	26 July 2023	02:00 am	Flooded road			Subsided
Poblacion-Patungcaleo		Flooded Areas	25 July 2023	09:30 pm	5 Barangays isolated	Not passable to all types of vehicles. Totally damaged	Not passable to all types of vehicles. Totally damaged	Subsided
Poblacion		Flooded Areas	26 July 2023	03:00 pm	Overflowing river to Tebab Box Culvert.			Subsided
Poblacion		Flooded Areas	26 July 2023	10:00 am	Overflowing river to Tikeng Culvert/ Bridge.			Subsided
Patungcaleo-Banoen		Flooded Areas	26 July 2023		Overflowing of Balas- iyan River, box culvert		Not passable	Subsided

REGION PROVINCE CITY/ MUNICIPALITY BARANGAY		TYPE OF INCIDENT	DATE OF OCCURENCE	TIME OF OCCURENCE	DESCRIPTION	ACTIONS TAKEN	REMARKS	STATUS (for flooded areas)
Quirino (Angkaki)	1							
Patungcaleo-Banoen		Flooded Areas	26 July 2023		of Balas-iyen River, box culvert		Not passable	Subsided
PANGASINAN	191							
Aguilar	10							
San Jose		Flooded Areas	29 July 2023	05:00 am	3.5 ft			Subsided
Bocboc West		Flooded Areas	29 July 2023	05:00 am	2.5 ft			Subsided
Bocliw		Flooded Areas	29 July 2023	05:00 am	Portion			Subsided
Calsib		Flooded Areas	29 July 2023	05:00 am	Portion			Subsided
Purok 5, Brgy. San Jose		Flooded Areas	31 July 2023	03:00 pm	2ft		Not Passable	Subsided
Sitio Danao, San Jose		Flooded Areas	31 July 2023	03:00 pm	3ft		Not Passable	Subsided
Brgy. San Jose-Calsib Boundary		Flooded Areas	31 July 2023	03:00 pm	3.5ft		Not Passable	Subsided
Sitio Matagnim, Bocboc West		Flooded Areas	31 July 2023	03:00 pm	2ft		Passable	Subsided
Brgy. Bocacliw		Flooded Areas	31 July 2023	03:00 pm	Portion		Portion	Subsided
Brgy. Calsib		Flooded Areas	31 July 2023	03:00 pm	Portion		Portion	Subsided
Alaminos	2							
Balayang		Flooded Areas	31 July 2023		7 ft			Subsided
Tangcarang		Flooded Areas	31 July 2023		1 ft			Subsided
Bautista	12							
Poblacion East		Flooded Areas	26 July 2023		1 ft			Subsided
Poblacion West		Flooded Areas	26 July 2023		1 ft			Subsided
Cabuaan		Flooded Areas	26 July 2023		2 ft			Subsided
Vacante		Flooded Areas	26 July 2023		2 ft			Subsided
Nandacan		Flooded Areas	26 July 2023		2 ft			Subsided
Pogo		Flooded Areas	26 July 2023		2 ft			Subsided
Palisoc		Flooded Areas	26 July 2023		2 ft			Subsided
Ketegan		Flooded Areas	26 July 2023		2 ft			Subsided
Nibaliw Norte		Flooded Areas	26 July 2023		2 ft			Subsided
Nibaliw Sur		Flooded Areas	26 July 2023		2 ft			Subsided
Sinabaan		Flooded Areas	26 July 2023		2 ft			Subsided
Baluyot		Flooded Areas	26 July 2023		2 ft			Subsided
Bayambang	5							
Zone 3		Flooded Areas	25 July 2023	05:00 pm				Subsided
Zone 4		Flooded Areas	25 July 2023	05:00 pm				Subsided
Poblacion Sur		Flooded Areas	25 July 2023	05:00 pm				Subsided

REGION PROVINCE CITY/ MUNICIPALITY BARANGAY		TYPE OF INCIDENT	DATE OF OCCURENCE	TIME OF OCCURENCE	DESCRIPTION	ACTIONS TAKEN	REMARKS	STATUS (for flooded areas)
Tamaro		Flooded Areas	25 July 2023	05:00 pm				Subsided
Buenlag 1st		Flooded Areas	25 July 2023	05:00 pm				Subsided
Binmaley	6							
Gayaman		Flooded Areas	31 July 2023	11:00 am	1.5 ft			Flooded
Linoc		Flooded Areas	31 July 2023	11:00 am	1.5 ft			Flooded
San Isidro Sur		Flooded Areas	31 July 2023	11:00 am	1.5 ft			Flooded
Caloocan Norte		Flooded Areas	31 July 2023	11:00 am	1.5 ft			Flooded
Caloocan Sur		Flooded Areas	31 July 2023	11:00 am	1.5 ft			Flooded
Dupo		Flooded Areas	31 July 2023	11:00 am	1.5 ft			Flooded
Bugallon	12							
Umanday		Flooded Areas	30 July 2023	07:00 pm				Subsided
Pantal		Flooded Areas	30 July 2023	07:00 pm				Receding
Cabayaoasan		Flooded Areas	30 July 2023	07:00 pm				Receding
Magtaking		Flooded Areas	30 July 2023	07:00 pm				Receding
Cayanga		Flooded Areas	30 July 2023	07:00 pm				Subsided
San Francisco		Flooded Areas	30 July 2023	07:00 pm				Subsided
Poblacion		Flooded Areas	30 July 2023	07:00 pm				Subsided
Portic		Flooded Areas	30 July 2023	07:00 pm				Subsided
Hacienda		Flooded Areas	30 July 2023	07:00 pm				Subsided
Salasa		Flooded Areas	30 July 2023	07:00 pm				Subsided
Bacabac		Flooded Areas	30 July 2023	07:00 pm				Subsided
Polong		Flooded Areas	30 July 2023	07:00 pm				Subsided
Calasiao	14							
Sitio Tebon, Mancup		Flooded Areas	26 July 2023		3-6 ft			Subsided
Sitio Kasintak, Longos		Flooded Areas	26 July 2023		6ft			Subsided
Lasip		Flooded Areas	26 July 2023		3ft			Subsided
Sitio Buca, Songkoy		Flooded Areas	26 July 2023		5ft			Subsided
Sitio Boquig, Lumbang		Flooded Areas	26 July 2023		6.5 ft			Subsided
Sitio Cabaruan, Banaoang		Flooded Areas	28 July 2023		1ft			Subsided
Sitio Binco, Talibaew		Flooded Areas	26 July 2023		5 ft			Subsided
Buenlag		Flooded Areas	29 July 2023		3.5 ft		Passable	Subsided
Dinalaoan Riverside		Flooded Areas	29 July 2023		2 ft			Subsided
San Vicente		Flooded Areas	29 July 2023		2 ft			Subsided
Poblacion East		Flooded Areas	29 July 2023		3 ft		Passable	Subsided
Poblacion West		Flooded Areas	29 July 2023		3 ft		Passable	Subsided

REGION PROVINCE CITY/ MUNICIPALITY BARANGAY		TYPE OF INCIDENT	DATE OF OCCURENCE	TIME OF OCCURENCE	DESCRIPTION	ACTIONS TAKEN	REMARKS	STATUS (for flooded areas)
Nalsian		Flooded Areas	29 July 2023		2.5 ft			Subsided
Quesban		Flooded Areas	29 July 2023		1 ft		Passable	Subsided
Dagupan City	30							
Bacayao Norte		Flooded Areas	30 July 2023					Subsided
Bacayao Sur		Flooded Areas	30 July 2023					Subsided
Barangay I		Flooded Areas	30 July 2023					Subsided
Barangay II		Flooded Areas	30 July 2023					Subsided
Barangay IV		Flooded Areas	30 July 2023					Subsided
Bolosan		Flooded Areas	30 July 2023					Subsided
Bonuan Binloc		Flooded Areas	30 July 2023					Subsided
Bonuan Boquig		Flooded Areas	30 July 2023					Subsided
Bonuan Gueset		Flooded Areas	30 July 2023					Subsided
Calmay		Flooded Areas	30 July 2023					Subsided
Carael		Flooded Areas	30 July 2023					Subsided
Caranglaan		Flooded Areas	30 July 2023					Subsided
Herrero-Perez		Flooded Areas	30 July 2023					Subsided
Lasip Chico		Flooded Areas	30 July 2023					Subsided
Lasip-Grande		Flooded Areas	30 July 2023					Subsided
Lucao		Flooded Areas	30 July 2023					Subsided
Malued		Flooded Areas	30 July 2023					Subsided
Mamalingling		Flooded Areas	30 July 2023					Subsided
Mangin		Flooded Areas	30 July 2023					Subsided
Mayombo		Flooded Areas	30 July 2023					Subsided
Pantal		Flooded Areas	30 July 2023					Subsided
Poblacion Oeste		Flooded Areas	30 July 2023					Subsided
Pogo Chico		Flooded Areas	30 July 2023					Subsided
Pogo Grande		Flooded Areas	30 July 2023					Subsided
Pugaro		Flooded Areas	30 July 2023					Subsided
Salapingao		Flooded Areas	30 July 2023					Subsided
Salisay		Flooded Areas	30 July 2023					Subsided
Tambac		Flooded Areas	30 July 2023					Subsided
Tapuac		Flooded Areas	30 July 2023					Subsided
Tebeng		Flooded Areas	30 July 2023					Subsided
Lingayen	21							
Maniboc		Flooded Areas	26 July 2023		3 ft			Subsided

REGION PROVINCE CITY/ MUNICIPALITY BARANGAY		TYPE OF INCIDENT	DATE OF OCCURENCE	TIME OF OCCURENCE	DESCRIPTION	ACTIONS TAKEN	REMARKS	STATUS (for flooded areas)
Libsong East		Flooded Areas	26 July 2023		4 ft			Subsided
Tonton		Flooded Areas	26 July 2023		4 ft			Subsided
Balococ		Flooded Areas	26 July 2023		4 ft			Subsided
Capandan		Flooded Areas	26 July 2023		2 ft			Subsided
Malimpuec		Flooded Areas	26 July 2023		2 ft			Subsided
Namolan		Flooded Areas	27 July 2023		4 ft			Subsided
Libsong West		Flooded Areas	27 July 2023		2 ft			Subsided
Pangapisan North		Flooded Areas	27 July 2023		3 ft			Subsided
Domalandan Center		Flooded Areas	27 July 2023		2 ft			Subsided
Domalandan East		Flooded Areas	27 July 2023		4 ft			Subsided
Domalandan West		Flooded Areas	27 July 2023		4 ft			Subsided
Quibaol		Flooded Areas	27 July 2023		1 ft			Subsided
Baay		Flooded Areas	28 July 2023		3 ft			Subsided
Balangobong		Flooded Areas	28 July 2023		3 ft			Subsided
Poblacion		Flooded Areas	28 July 2023		2 ft			Subsided
Talogtog		Flooded Areas	28 July 2023		2 ft			Subsided
Basing		Flooded Areas	28 July 2023		1 ft			Subsided
Sabangan		Flooded Areas	28 July 2023		1 ft			Subsided
Dulag		Flooded Areas	28 July 2023		1ft			Subsided
Pangapisan sur		Flooded Areas	28 July 2023		2 ft			Subsided
Malasiqui	6							
Butao		Flooded Areas	26 July 2023		3ft			Subsided
Potiocan		Flooded Areas	26 July 2023		3ft			Subsided
Guilig		Flooded Areas	26 July 2023		3ft			Subsided
Canan Sur		Flooded Areas	26 July 2023		3ft			Subsided
Barang		Flooded Areas	28 July 2023		3ft			Subsided
Loked Sur		Flooded Areas	28 July 2023	09:00 am	2ft			Subsided
Mangatarem	40							
Bedania		Flooded Areas	28 July 2023		2-3 ft			Subsided
Bedania		Flooded Areas	30 July 2023					Subsided
Bogtong Bolo		Flooded Areas	28 July 2023		3 ft			Subsided
Bogtong Bunao		Flooded Areas	28 July 2023		3 ft			Subsided
Bogtong Centro		Flooded Areas	28 July 2023		3 ft			Subsided
Bogtong Niog		Flooded Areas	28 July 2023		3 ft			Subsided
Bogtong Silag		Flooded Areas	28 July 2023		3 ft			Subsided

REGION PROVINCE CITY/ MUNICIPALITY BARANGAY		TYPE OF INCIDENT	DATE OF OCCURENCE	TIME OF OCCURENCE	DESCRIPTION	ACTIONS TAKEN	REMARKS	STATUS (for flooded areas)
Bogtong Silag (Dor. Vergara)		Flooded Areas	30 July 2023		3 ft			Subsided
Bunlalacao		Flooded Areas	28 July 2023		5 ft			Subsided
Bunlalacao (Sitio Dor.Bunlalacao)		Flooded Areas	30 July 2023		3-5 ft.			Subsided
Burgos		Flooded Areas	28 July 2023		2 ft			Subsided
Cabaruan		Flooded Areas	28 July 2023		3 ft			Subsided
Cabayugan		Flooded Areas	28 July 2023		02-Mar			Subsided
Calvo		Flooded Areas	28 July 2023		2 ft			Subsided
Caoile Olegario		Flooded Areas	27 July 2023		4-5ft			Subsided
Caturay Norte		Flooded Areas	29 July 2023		3 ft			Subsided
Caviernesan		Flooded Areas	28 July 2023		2-3 ft			Subsided
CBN		Flooded Areas	28 July 2023		2 ft			Subsided
Colomboyan Norte		Flooded Areas	28 July 2023		2 ft			Subsided
Dorongan Ketaket		Flooded Areas	28 July 2023		2-3 ft			Subsided
Dorongan Ketaket		Flooded Areas	30 July 2023		2-3 ft.			Subsided
Dorongan Linmansangan		Flooded Areas	28 July 2023		3-4 ft			Subsided
Dorongan Linmansangan		Flooded Areas	30 July 2023		2-3 ft.			Subsided
Dorongan Punta		Flooded Areas	29 July 2023		3 ft			Subsided
Dorongan Punta		Flooded Areas	30 July 2023		2-3 ft.			Subsided
Dorongan Sawat		Flooded Areas	28 July 2023		4-5 ft			Subsided
Dorongan Valerio		Flooded Areas	28 July 2023		3-4 ft			Subsided
Dorongan Valerio		Flooded Areas	30 July 2023		3-4 ft.			Subsided
Macarang		Flooded Areas	28 July 2023		2-3 ft subsided as of 7am			Subsided
Nancasalan		Flooded Areas	28 July 2023		3 ft subsided as of 7am			Subsided
Pampano		Flooded Areas	28 July 2023		4-5 ft			Flooded
Pampano		Flooded Areas	30 July 2023		3-5 ft.			Flooded
Pogon-Aniat to Dor. Sawat		Flooded Areas	30 July 2023		2-3 ft.			Flooded
Salavante		Flooded Areas	29 July 2023		3 ft			Subsided
Suaco		Flooded Areas	28 July 2023		2-3 ft			Subsided
Talagtog		Flooded Areas	28 July 2023		3 ft			Subsided
Torre 1st		Flooded Areas	28 July 2023		2 ft			Subsided
Torre 2nd		Flooded Areas	28 July 2023		2 ft			Subsided
Torres Bugallon		Flooded Areas	27 July 2023		2-3ft			Flooded
Zamora		Flooded Areas	28 July 2023		2 ft			Subsided
Mapandan	7							

REGION PROVINCE CITY/ MUNICIPALITY BARANGAY		TYPE OF INCIDENT	DATE OF OCCURENCE	TIME OF OCCURENCE	DESCRIPTION	ACTIONS TAKEN	REMARKS	STATUS (for flooded areas)
Primicias		Flooded Areas	29 July 2023		2 ft			Flooded
Nilombot		Flooded Areas	29 July 2023		2 ft			Flooded
Lambayan		Flooded Areas	29 July 2023		1 ft			Flooded
Amanaoaoac		Flooded Areas	29 July 2023		1.2 ft			Flooded
Coral		Flooded Areas	29 July 2023		1 ft			Flooded
Poblacion (Riverside)		Flooded Areas	29 July 2023		3-4 ft		Dike Area	Flooded
Bayaoas (Sitio Bangkol)		Flooded Areas	29 July 2023		3-4 ft		Sitio/ Brgy Road	Flooded
Rosales	1							
Pangaoan (purok 1&2)		Flooded Areas	28 July 2023	03:00 pm	1ft.			Subsided
San Carlos	2							
Maliwara		Flooded Areas	26 July 2023		Waist level			Flooded
Magtaking		Flooded Areas	26 July 2023		Waist level			Flooded
Santa Barbara	13							
Alibago		Flooded Areas	28 July 2023		1.6 ft		Caused by overflowing of creek	Receding
Banaoang		Flooded Areas	29 July 2023		1.1 ft		Road to Leet	Subsided
Banzal		Flooded Areas	28 July 2023		2.9 ft		Zone 1	Flooded
Banzal		Flooded Areas	28 July 2023		1.25 ft		Sitio Tulong	Flooded
Dalongue zone 1		Flooded Areas	28 July 2023		1.25 ft		Low-lying area; backflow of Marusay Creek	Flooded
Dalongue zone 3		Flooded Areas	28 July 2023		1.25 ft		Low-lying area; backflow of Marusay Creek	Flooded
Erfe		Flooded Areas	28 July 2023		2 ft		Purok 1 and 2	Flooded
Leet		Flooded Areas	28 July 2023		2 ft		Purok 1	Flooded
Payas		Flooded Areas	28 July 2023		1.25 ft		Low-lying Area	Subsided
Sonquil (Riverside)		Flooded Areas	26 July 2023		1.25 ft		Entire brgy Sonquil is now Flooded	Flooded
Tebag west		Flooded Areas	28 July 2023		1.25 ft		Low-lying Area	Flooded
Tuliao		Flooded Areas	28 July 2023		2.5 ft		Sitio Calay Zone 5	Subsided
Balingeo		Flooded Areas	31 July 2023		1ft		Zone 1	Flooded
Urbiztondo	2							
Poblacion (Riverside)		Flooded Areas	29 July 2023		3-4 ft		Dike Area	Flooded
Bayaoas (Sitio Bangkol)		Flooded Areas	29 July 2023		3-4 ft		Sitio/ Brgy Road	Flooded
San Fabian	8							

REGION PROVINCE CITY/ MUNICIPALITY BARANGAY		TYPE OF INCIDENT	DATE OF OCCURENCE	TIME OF OCCURENCE	DESCRIPTION	ACTIONS TAKEN	REMARKS	STATUS (for flooded areas)
Cabaruan		Flooded Areas	26 July 2023		.50meters (1.6ft)		Sitio/ Brgy Road	Flooded
Nibaliw Vidal, Zone 5		Flooded Areas	25 July 2023		.40meters (1.3ft)		Sitio/ Brgy Road	Flooded
Longos Parac Parac (Portion of Sitio Amangonan)		Flooded Areas	26 July 2023		.40meters (1.3ft)		Sitio/ Brgy Road	Flooded
Mabliao (Sector 3 & 7)		Flooded Areas	25 July 2023		.50meters (1.6ft)		Sitio/ Brgy Road	Flooded
Tocok (Portion of Purok 1)		Flooded Areas	26 July 2023		.50meters (1.6ft)		Sitio/ Brgy Road	Flooded
Tocok (Portion of Purok 5)		Flooded Areas	26 July 2023		.65meters (2.1ft)		Sitio/ Brgy Road	Flooded
Bolasi (Bagket Palawan)		Flooded Areas	28 July 2023		.65meters (2.1ft)		Sitio/ Brgy Road	Flooded
Tocok (Sitio Sapdaan)		Flooded Areas	28 July 2023		.50meters (1.6ft)		Sitio/ Brgy Road	Flooded
REGION 2	92							
CAGAYAN	92							
Abulug	19							
Santa Filomena		Flooded Areas	25 July 2023		ongoing verification		Subsided as of July 29, 2023	Subsided
Santa Rosa		Flooded Areas	26 July 2023		3-4 ft high		receding	Receding
Banguian		Flooded Areas	26 July 2023		3-4 ft high		Subsided as of July 28, 2023 at 9:00 PM	Subsided
San Agustin		Flooded Areas	26 July 2023		3-4 ft high		Subsided as of July 28, 2023 at 9:00 PM	Subsided
Guiddam		Flooded Areas	26 July 2023		3-4 ft high		Subsided as of July 28, 2023 at 9:00 PM	Subsided
Sirit		Flooded Areas	26 July 2023		3-4 ft high		Subsided as of July 28, 2023 at 9:00 PM	Subsided
Simayun		Flooded Areas	26 July 2023		3-4 ft high		Subsided as of July 28, 2023 at 9:00 PM	Subsided
Dana Ili		Flooded Areas	26 July 2023		3-4 ft high		Subsided as of July 28, 2023 at 9:00 PM	Subsided
Lucban		Flooded Areas	26 July 2023		3-4 ft high		Subsided as of July 28, 2023 at 9:00 PM	Subsided
Libertad		Flooded Areas	26 July 2023		3-4 ft high		Subsided as of July 28, 2023 at 9:00 PM	Subsided
Canayun		Flooded Areas	26 July 2023		3-4 ft high		Subsided as of July 28, 2023 at 9:00 PM	Subsided
Calog Sur		Flooded Areas	26 July 2023		3-4 ft high		Subsided as of July 28, 2023 at 9:00 PM	Subsided
Alinunu		Flooded Areas	26 July 2023		3-4 ft high		Subsided as of July 28, 2023 at 9:00 PM	Subsided
San Julian		Flooded Areas	26 July 2023		3-4 ft high		Subsided as of July 28, 2023 at 9:00 PM	Subsided
Siguiran		Flooded Areas	26 July 2023	05:00 am	3-4FT High		Subsided as of July 28, 2023 at 9:00 PM	Subsided

REGION PROVINCE CITY/ MUNICIPALITY BARANGAY		TYPE OF INCIDENT	DATE OF OCCURENCE	TIME OF OCCURENCE	DESCRIPTION	ACTIONS TAKEN	REMARKS	STATUS (for flooded areas)
Santo Thomas		Flooded Areas	26 July 2023	05:00 am	3-4FT High		Subsided as of July 28, 2023 at 9:00 PM	Subsided
Centro Sitio Punta		Flooded Areas	26 July 2023	05:00 am	3-4FT High		Subsided as of July 28, 2023 at 9:00 PM	Subsided
Pinili		Flooded Areas	26 July 2023	05:00 am	3-4FT High		Subsided as of July 28, 2023 at 9:00 PM	Subsided
Calog norte		Flooded Areas	26 July 2023	05:00 am	3-4FT High		Subsided as of July 28, 2023 at 9:00 PM	Subsided
Aparri	3							
Bisagu		Flooded Areas	26 July 2023		ongoing verification	Receding as of 7/27/2023		Receding
Minanga		Flooded Areas	26 July 2023		ongoing verification		Subsided as of July 28, 2023	Subsided
Punta		Maritime Incident	26 July 2023	03:30 am	ongoing verification	<p>On or about 03:30AM July 26, 2023, CG Station Cagayan received a phone call from MTUG Iroquois informing that their vessel is being dragged by strong current and big waves along cagayan river near Brgy Bisagu, Aparri, Cagayan. The captain of the vessel requested for rescue operation to ferry its crew from the vessel to the nearest shoreline for safety. On or about 4:00PM same date, two rescue teams were activated to conduct rescue operation. At about 7:14PM of same date, CGS Cagayan again received a phone call from Mtug Iroquois informing that the AB-056 was capsized. Still for validation.</p> <p>On or about 1400H 27 July 2023 Coast Guard Camiguin Sub Station personnel locates the said tug boat in the vicinity water of Camiguin Island and was only reported to CGDNELZN</p>		

REGION PROVINCE CITY/ MUNICIPALITY BARANGAY		TYPE OF INCIDENT	DATE OF OCCURENCE	TIME OF OCCURENCE	DESCRIPTION	ACTIONS TAKEN	REMARKS	STATUS (for flooded areas)
						<p>Headquarter on 29 July 2023 due to no communication signal in the area</p> <p>The said vessel was also sighted by the CVDRRMC RDANA Team during their travel to Calayan via PNP Maritime Fastcraft to conduct assessment.</p> <p>MTUG Iroquois crew was still in Camiguin Island, Calayan as of report time.</p>		
Lasam	3							
San Pedro		Flooded Areas	26 July 2023		Residential	Subsided on July 27, 2023 9:00AM	Subsided on July 28, 2023	Subsided
Cabatacan East		Flooded Areas	26 July 2023		Residential (Approx below knee level)		Subsided on July 28, 2023	Subsided
Cabatacan West		Flooded Areas	26 July 2023		Residential		Subsided on July 28, 2023	Subsided
Lal-lo	7							
Centro (Pob.)		Flooded Areas	25 July 2023	04:00 pm	Rain flood transpired at Zone-4 and Zone 6, Centro. Houses were affected by rain floods(ankle level) due to continuous rains brought by STY Egay.		Subsided on July 28, 2023	Subsided
Dagupan		Flooded Areas	25 July 2023		Rain flood transpired at Zone-4, Dagupan. Houses were affected by rain floods(ankle level) due to continuous rains brought by STY Egay.	Subsided on July 27, 2023		Subsided
Ssn Jose		Flooded Areas	25 July 2023	07:00 pm	Rain flood transpired at some part of Zone-7 San Jose. Houses were affected by rain floods(ankle level) due to continuous rains brought by STY Egay.	Receding as of 7/27/2023		Receding
Bagumbayan		Flooded Areas	26 July 2023		Zone 7		Subsided on July 28, 2023	Subsided
Lalafugan		Flooded Areas	26 July 2023	01:00 pm	Zone 5		Subsided on July 28, 2023	Subsided

REGION PROVINCE CITY/ MUNICIPALITY BARANGAY		TYPE OF INCIDENT	DATE OF OCCURENCE	TIME OF OCCURENCE	DESCRIPTION	ACTIONS TAKEN	REMARKS	STATUS (for flooded areas)
Tucalana		Flooded Areas	26 July 2023	01:00 pm	Ricefield/Above knee level		Subsided on July 28, 2023	Subsided
San Pedro		Flooded Areas	26 July 2023	02:30 am	Residential - 55 F / 165 in		Subsided on July 28, 2023	Subsided
Pamplona	6							
Curva		Flooded Areas	27 July 2023	06:00 am	Knee to Hip High		Receded at 04:00AM July 28, 2023	Receding
Allasitan		Flooded Areas	26 July 2023		Due to high tide and sea level rise		Receding as of 1:00PM July 26, 2023	Receding
Nagtupacan		Flooded Areas	25 July 2023		Due to high tide and sea level rise; Purok 7 - knee level Purok 2,3, and 4 - Knee level Due to high tide and sea level rise; Purok 7 - knee level Purok 2,3, and 4 - Knee level		Subsided as of 10:30AM, July 26, 2023	Subsided
Tabba		Flooded Areas	25 July 2023		due to high tide and sea level rise-knee level		Receding as of 10:30AM July 26,2023	Receding
Tuppana		Flooded Areas	25 July 2023		rise- knee level		Receding as of 10:30AM July 26,2023	Receding
Sitio Silong Masi		Flooded Areas	25 July 2023		ankle to knee deep		Receding as of 10:30AM July 26,2023	Receding
Solana	16							
Centro Northwest (Pob.)		Flooded Areas	26 July 2023	10:00 am		Receding as on July 28, 2023	Subsided as of July 31, 2023	Subsided
Maguirig		Flooded Areas	26 July 2023	10:00 am			Subsided as of July 31, 2023	Subsided
Nangalisan		Flooded Areas	26 July 2023	10:00 am			Subsided as of July 31, 2023	Subsided
Lanna		Flooded Areas	26 July 2023	10:00 am			Subsided as of July 31, 2023	Subsided
Bauan East		Flooded Areas	26 July 2023	10:00 am			Subsided as of July 31, 2023	Subsided
Bauan West		Flooded Areas	26 July 2023	10:00 am			Subsided as of July 31, 2023	Subsided
Iraga		Flooded Areas	26 July 2023	10:00 am			Subsided as of July 31, 2023	Subsided
Sampaguita		Flooded Areas	26 July 2023	12:00 pm			Receding as of July 28, 2023	Receding
Gadu		Flooded Areas	26 July 2023	12:00 pm	Ricefield	Subsided on July 26, 2023		Subsided

REGION PROVINCE CITY/ MUNICIPALITY BARANGAY		TYPE OF INCIDENT	DATE OF OCCURENCE	TIME OF OCCURENCE	DESCRIPTION	ACTIONS TAKEN	REMARKS	STATUS (for flooded areas)
Callilauan		Flooded Areas	26 July 2023	12:00 pm	Ricefield	Subsided on July 27, 2023 2:00 PM		Subsided
Carilicud		Flooded Areas	26 July 2023	12:00 pm			Subsided as of July 31, 2023	Subsided
Ubong		Flooded Areas	26 July 2023	12:00 pm		Subsided on July 27, 2023 9:00AM		Subsided
Padu		Flooded Areas	26 July 2023	12:00 pm	Portion Only	Subsided on July 26, 2023		Subsided
Furagi		Flooded Areas	26 July 2023	12:00 pm	Portion Only	Subsided on July 26, 2023		Subsided
Bantay		Flooded Areas	26 July 2023	03:00 pm			Subsided on July 27, 2023, 7:00AM	Subsided
Gen. Eulogio Balao		Flooded Areas	26 July 2023	03:00 pm			Subsided on July 27, 2023, 7:00AM	Subsided
No breakdown	1							
Pataya		Flooded Areas	26 July 2023	12:00 pm	Portion Only	Subsided on July 26, 2023		Subsided
Peñablanca	3							
Aggugaddan		Flooded Areas	25 July 2023		Flooded(not evacuated) : 100 Families/550 Persons	Subsided on July 27, 2023, 7:00 AM		Subsided
Malibabag		Flooded Areas	26 July 2023		Flooded(not evacuated) due to Flashflood: 13 Fams/39individuals	Subsided on July 27, 2023, 7:00 AM		Subsided
Sisim		Flooded Areas	26 July 2023		Flooded(not evacuated) due to Flashflood: 15 Fams/59individuals	Subsided on July 27, 2023, 7:00 AM		Subsided
Santa Teresita	2							
Alucao		Flooded Areas				Subsided on July 26, 2023		Subsided
Simbaluca		Flooded Areas				Subsided on July 26, 2023		Subsided
Allacapan	21							
Capanikian Norte		Flooded Areas	25 July 2023		.5 METER		Subsided as of July 28, 2023	Subsided
Cataratan		Flooded Areas	25 July 2023		2METERS ZONE 6 & 7		Subsided as of July 28, 2023	Subsided
Matucay		Flooded Areas	25 July 2023		1 METER ZONE 1 TO 7		Subsided as of July 28, 2023	Subsided
Bulo		Flooded Areas	25 July 2023		ZONE 1,2 & 3 (1METER)		Subsided as of July 28, 2023	Subsided

REGION PROVINCE CITY/ MUNICIPALITY BARANGAY		TYPE OF INCIDENT	DATE OF OCCURENCE	TIME OF OCCURENCE	DESCRIPTION	ACTIONS TAKEN	REMARKS	STATUS (for flooded areas)
Iringan		Flooded Areas	25 July 2023		ZONE 5 (2METERS)		Subsided as of July 28, 2023	Subsided
Maluyo		Flooded Areas	25 July 2023		.5 METER ZONE 1,2,3,4,6,7		Subsided as of July 28, 2023	Subsided
Bessang		Flooded Areas	25 July 2023		50CM ZONE 3 AND 4		Subsided as of July 28, 2023	Subsided
Tubel		Flooded Areas	25 July 2023		1 METER ZONE 1-7		Subsided as of July 28, 2023	Subsided
San Juan		Flooded Areas	25 July 2023		1 METER ZONE 2,3,4,5,6,7		Subsided as of July 28, 2023	Subsided
Dalayap		Flooded Areas	25 July 2023		1 METER ZONE 1-7		Subsided as of July 28, 2023	Subsided
Tamboli		Flooded Areas	25 July 2023		1 METER ZONE 6 & 7		Subsided as of July 28, 2023	Subsided
Pacac		Flooded Areas	25 July 2023		1 METER ZONE 1-7		Subsided as of July 28, 2023	Subsided
Centro East		Flooded Areas	25 July 2023		.5 METER ZONE 7		Subsided as of July 28, 2023	Subsided
Centro West		Flooded Areas	25 July 2023		1 METER ZONE 1,5 7		Subsided as of July 28, 2023	Subsided
Capagaran		Flooded Areas	25 July 2023		1 METER Zone 1,2,3,4,5,6		Subsided as of July 29, 2023	Subsided
Capalutan		Flooded Areas	25 July 2023		1.5 METER Zone 1 to 7		Subsided as of July 29, 2023	Subsided
Mapurao		Flooded Areas	25 July 2023		1.5 METER Zone 2,6,7		Subsided as of July 29, 2023	Subsided
Utan		Flooded Areas	25 July 2023		1.5 METER Zone 3,4,5		Subsided as of July 29, 2023	Subsided
Nagattatan		Flooded Areas	25 July 2023		.5 METER Zone 1 to 7		Subsided as of July 29, 2023	Subsided
Silagan		Flooded Areas	25 July 2023		1.5 METER Zone 1 to 7		Subsided as of July 29, 2023	Subsided
Burot		Flooded Areas	25 July 2023		1.5 METER Zone 6		Subsided as of July 29, 2023	Subsided
Ballesteros	9							
Cabaritan West		Flooded Areas	26 July 2023		Ricefield (4ft)		Receding as of July 28, 2023	Receding
Zitanga		Flooded Areas	27 July 2023		Ricefield (Zone 1-6) 1-3ft		Receding as of July 28, 2023	Receding
Palloc		Flooded Areas	27 July 2023		Ricefield 3ft		Receding as of July 28, 2023	Receding
Cabaritan East		Flooded Areas	27 July 2023		Ricefield 3ft		Receding as of July 28, 2023	Receding

REGION PROVINCE CITY/ MUNICIPALITY BARANGAY		TYPE OF INCIDENT	DATE OF OCCURENCE	TIME OF OCCURENCE	DESCRIPTION	ACTIONS TAKEN	REMARKS	STATUS (for flooded areas)
Mabuttal East		Flooded Areas	27 July 2023		Ricefield (4ft)		Receding as of July 28, 2023	Receding
Centro East		Flooded Areas	27 July 2023		Ricefield (3-4ft)		Receding as of July 28, 2023	Receding
Nararagan		Flooded Areas	27 July 2023		Ricefield (3-4ft)		Receding as of July 28, 2023	Receding
Payagan West		Flooded Areas	27 July 2023		Ricefield (1-4ft)		Receding as of July 28, 2023	Receding
San Juan		Flooded Areas	27 July 2023		Ricefield Zone 1 (3-4ft)		Receding as of July 28, 2023	Receding
Tuao	2							
Battung		Flooded Areas	27 July 2023	07:00 am	Purok 5			Subsided
Barangcuag		Flooded Areas	27 July 2023	07:00 am	Purok 2			Subsided
REGION 3	643							
BATAAN	76							
Abucay	11							
Decena Calaylayan		Flooded Areas	29 July 2023		1 ft	Subsided as of 05 August 2023, awaiting for official report		Subsided
Brgy. Laon		Flooded Areas	29 July 2023		1 ft	Subsided as of 05 August 2023, awaiting for official report		Subsided
Brgy. Gabon		Flooded Areas	29 July 2023		1 ft	Subsided as of 05 August 2023, awaiting for official report		Subsided
Brgy. Wawa		Flooded Areas	29 July 2023		1 ft	High Tide as of 02 Aug 2023, All Subsided		Subsided
Sitio Kati (Capitangan)		Flooded Areas	29 July 2023		1-2 ft.	Subsided as of 1500H		Subsided
Ibayo		Flooded Areas	30 July 2023		1-2 ft.	Subsided as of 1500H		Subsided
Brgy. Omboy		Flooded Areas	29 July 2023		1 ft	High Tide as of 02 Aug 2023, Subsided as of 1230H August 3, 2023		Subsided
Brgy. Calaylayan		Flooded Areas	29 July 2023		1 ft	Subsided as of 05 August 2023, awaiting for official report		Subsided
Brgy. Salian		Flooded Areas	29 July 2023		1 ft	Subsided as of 05 August 2023, awaiting for official report		Subsided
Brgy. Mabatang		Flooded Areas	29 July 2023		1 ft	High Tide as of 02 Aug 2023, Subsided		Subsided
Decena		Flooded Areas	30 July 2023		1-2 ft	Subsided as of 05 August 2023, awaiting for official report		Subsided

REGION PROVINCE CITY/ MUNICIPALITY BARANGAY		TYPE OF INCIDENT	DATE OF OCCURENCE	TIME OF OCCURENCE	DESCRIPTION	ACTIONS TAKEN	REMARKS	STATUS (for flooded areas)
Balanga City	1							
Tenejero		Flooded Areas	29 July 2023		1 ft	Subsided		Subsided
Dinalupihan	13							
Sto. Nino		Flooded Areas	29 July 2023		2-3 ft	Subsided as of 2215H 01 Aug 2023 and was flooded again due to Continuous Rain		Subsided
Mabini Extension		Flooded Areas	29 July 2023		2 ft	As of 03 August 2023, 6:37 AM, Mabini Extension is already passable to light vehicles.		Subsided
Kataasan		Flooded Areas	29 July 2023		2-3ft	Subsided as of 01 Aug 2023, 11:00 PM		Subsided
Naparing		Flooded Areas	29 July 2023		1-3 ft	Subsided as of 05 August 2023, awaiting for official report		Subsided
Saguing		Flooded Areas	29 July 2023		2-3 ft	Subsided as of 05 August 2023, awaiting for official report		Subsided
Magsaysay		Flooded Areas	30 July 2023		2-3 ft	Subsided as of 05 August 2023, awaiting for official report		Subsided
Sta. Isabel		Flooded Areas	02 August 2023		2-3 ft	Subsided as of 2215H 01 Aug 2023		Subsided
Pita Tunnel		Flooded Areas	29 July 2023		2 ft	Subsided as of 05 August 2023, awaiting for official report		Subsided
Pentor Santa Isabela		Flooded Areas	29 July 2023		2-3 ft	Subsided		Subsided
Padre Dandan		Flooded Areas	30 July 2023		2-3 ft	Subsided		Subsided
Daang Bago		Flooded Areas	30 July 2023		4-5 ft.	Subsided		Subsided
Sto. Nino		Flooded Areas	02 August 2023		2-3 ft	Subsided as of 05 August 2023, awaiting for official report		Subsided
Pentor		Flooded Areas	30 July 2023		3-4 ft	Subsided as of 05 August 2023, awaiting for official report		Subsided
Hermosa	12							
Colo		Flooded Areas	29 July 2023		1.6 ft	Reported as of 0134H August 3, 2023 due to Continuous rain, Subsiding as of 1800H		Subsided
Bacong		Flooded Areas	29 July 2023		3.1 ft	Reported as of 0134H August 3, 2023 due to Continuous rain, Subsiding as of 1800H		Subsided

REGION PROVINCE CITY/ MUNICIPALITY BARANGAY		TYPE OF INCIDENT	DATE OF OCCURENCE	TIME OF OCCURENCE	DESCRIPTION	ACTIONS TAKEN	REMARKS	STATUS (for flooded areas)
Brgy. Culis		Flooded Areas	03 August 2023		ft	Reported by MBDA as of 2310H		Subsided
Culis		Flooded Areas	29 July 2023		1 ft	Reported as of 0134H August 3, 2023 due to continuous rains, Subsiding as of 1800H		Subsided
Mandama		Flooded Areas	02 August 2023		1 ft	Subsided as of 1600H		Subsided
Cataning		Flooded Areas	02 August 2023		1 ft	Subsided as of 1600H		Subsided
A. Rivera		Flooded Areas	29 July 2023		1 ft	Reported as of 0134H August 3, 2023 due to Continuous rain. Subsided as of 1800H		Subsided
Pulo		Flooded Areas	29 July 2023		2 ft	Reported as of 0134H August 3, 2023 due to Continuous rain, Subsiding as of 1800H		Subsided
Daungan		Flooded Areas	29 July 2023		1 ft	Reported as of 0134H August 3, 2023 due to Continuous rain		Subsided
Almacen		Flooded Areas	29 July 2023		1 ft	Reported as of 0134H August 3, 2023 due to Continuous rain, Subsiding as of 1800H		Subsided
Saba		Flooded Areas	29 July 2023		1.2 ft	Reported as of 0134H August 3, 2023 due to Continuous rain, Subsiding as of 1800H		Subsided
Brgy. Bamban		Flooded Areas	29 July 2023		1 ft	Subsided as 30 July 2023		Subsided
Limay	5							
Townsite		Flooded Areas	29 July 2023		1 ft	Reported as of 1200H July 31, 2023, Subsided		Subsided
Bamban		Flooded Areas	29 July 2023		1 ft	Reported as of 0134H August 3, 2023, due to Continuous Rain, Subsided as of 1800H		Subsided
Mabiga		Flooded Areas	03 August 2023		2 ft	Subsided as of 1600H July 27, 2023		Subsided
Mandama		Flooded Areas	29 July 2023		1.6 ft	Subsided as of 1600H July 27, 2023		Subsided
Cataning		Flooded Areas	29 July 2023		3.1 ft	Subsided as of 05 August 2023, awaiting for official report		Subsided
Mariveles	10							

REGION PROVINCE CITY/ MUNICIPALITY BARANGAY		TYPE OF INCIDENT	DATE OF OCCURENCE	TIME OF OCCURENCE	DESCRIPTION	ACTIONS TAKEN	REMARKS	STATUS (for flooded areas)
Baseco		Flooded Areas	29 July 2023		1.1 ft	Subsided as of 05 August 2023, awaiting for official report		Subsided
Maligaya		Flooded Areas	29 July 2023		1.1 ft	Subsided as of 05 August 2023, awaiting for official report		Subsided
Alas asin		Flooded Areas	29 July 2023		1.6 ft	Subsided as of 05 August 2023, awaiting for official report		Subsided
Ipag (Purok 4 & 5)		Flooded Areas	29 July 2023		1.6 - 5 ft	Subsided as of 05 August 2023, awaiting for official report		Subsided
San isidro		Flooded Areas	29 July 2023		1.2-3.1 ft	Subsided as of 05 August 2023, awaiting for official report		Subsided
Plaza		Flooded Areas	29 July 2023		1.6 ft	Subsided as of 05 August 2023, awaiting for official report		Subsided
Sisiman		Flooded Areas	29 July 2023		1.9 ft	Subsided as of 05 August 2023, awaiting for official report		Subsided
Town site		Flooded Areas	29 July 2023		1.6-1.9 ft	Subsided as of 05 August 2023, awaiting for official report		Subsided
Balon Anito		Flooded Areas	29 July 2023		1.9 ft	Subsided as of 05 August 2023, awaiting for official report		Subsided
Lucanin		Flooded Areas	30 July 2023		1-2 ft.	Subsided as of 05 August 2023, awaiting for official report		Subsided
Orani	4							
Tapulao		Flooded Areas	28 July 2023		1.6 ft.	As of 1719H report, Subsided		Subsided
Paraiso		Flooded Areas	29 July 2023		1.3 ft.	As of 1719H report, Subsided		Subsided
Brgy. Mulawin		Flooded Areas	29 July 2023		1.3 ft	As of 0732H 29 July 2023, Subsided		Subsided
Brgy. Balut		Flooded Areas	29 July 2023		1.3 ft	As of 1719H report, Subsided		Subsided
Orion	4							
Brgy. Calungusan		Flooded Areas	29 July 2023		1 ft	Subsided		Subsided
Brgy. Villa, Angeles st.		Flooded Areas	29 July 2023		1.6 ft	Subsided as of 12PM 02 Aug 2023		Subsided
Capunitan		Flooded Areas	01 August 2023		1 ft	Subsided as of 12PM 02 Aug 2023		Subsided

REGION PROVINCE CITY/ MUNICIPALITY BARANGAY		TYPE OF INCIDENT	DATE OF OCCURENCE	TIME OF OCCURENCE	DESCRIPTION	ACTIONS TAKEN	REMARKS	STATUS (for flooded areas)
Wawa		Flooded Areas	01 August 2023		1 ft	Subsided as of 12PM 02 Aug 2023		Subsided
Pilar	5							
Brgy. Nagwaling		Flooded Areas	29 July 2023		1.4 ft	Subsided		Subsided
Brgy. Panilao Sitio Aquino		Flooded Areas	29 July 2023		1.4 ft	Subsided		Subsided
Brgy. Sta Lucia		Flooded Areas	29 July 2023		1.6 ft.	Subsided		Subsided
Brgy. San Juan		Flooded Areas	29 July 2023		1.6 ft.	Subsided		Subsided
Brgy Daan Bago West		Flooded Areas	29 July 2023		1.6 ft.	Subsided		Subsided
Morong	1							
Brgy Nagbalayong		Flooded Areas	30 July 2023		1.6 ft	Subsided		Subsided
Samal	10							
East Daan Bago		Flooded Areas	02 August 2023		2 ft	Subsided		Subsided
Ibaba		Flooded Areas	02 August 2023		1 ft	Subsided		Subsided
West Daan Bago		Flooded Areas	02 August 2023		1 ft	Subsided		Subsided
Lalawigan		Flooded Areas	02 August 2023		1 ft	Subsided		Subsided
Sta. Lucia		Flooded Areas	29 July 2023		1 ft	Subsided		Subsided
Brgy. Sta lucia (Kamandies)		Flooded Areas	29 July 2023		1.6 ft	Subsided		Subsided
Daang Bago		Flooded Areas	29 July 2023		1-2 ft	Subsided		Subsided
Tabing-Ilog		Flooded Areas	29 July 2023		1-2 ft	Subsided		Subsided
Brgy. San Juan (Sunshine)		Flooded Areas	29 July 2023		1-6 ft	Subsided		Subsided
Brgy. Daan Bago west (Looban Bonifacio)		Flooded Areas	29 July 2023		1-6 ft	Subsided		Subsided
BULACAN	247							
Angat	6							
Encanto		Flooded Areas	29 July 2023		1.5 ft	Due to continuous rain caused by combined effects of SWMenchanced by TY Egay and TY Falcon		Subsided
Binagbag		Flooded Areas	29 July 2023		2 ft	Due to continuous rain caused by combined effects of SWMenchanced by TY Egay and TY Falcon		Subsided
Niugan		Flooded Areas	29 July 2023		4 ft	Due to continuous rain caused by combined effects of SWMenchanced by TY Egay and TY Falcon		Subsided

REGION PROVINCE CITY/ MUNICIPALITY BARANGAY		TYPE OF INCIDENT	DATE OF OCCURENCE	TIME OF OCCURENCE	DESCRIPTION	ACTIONS TAKEN	REMARKS	STATUS (for flooded areas)
Sulucan		Flooded Areas	29 July 2023		2-4 ft	Due to continuous rain caused by combined effects of SWMenchanced by TY Egay and TY Falcon		Subsided
Banaban		Flooded Areas	28 July 2023		1 ft.	Due to continuous rain caused by combined effects of SWMenchanced by TY Egay and TY Falcon		Subsided
Pinalagdan		Flooded Areas	28 July 2023		1.5 ft	Due to continuous rain caused by combined effects of SWMenchanced by TY Egay and TY Falcon		Subsided
Balagtas	8							
Panginay		Flooded Areas	29 July 2023		1-2 ft	Due to continuous rain caused by typhoon Egay		Subsided
Wawa		Flooded Areas	28 July 2023		1-2 ft	Due to continuous rain caused by typhoon Egay		Subsided
Longos		Flooded Areas	28 July 2023		1-2 ft	Due to continuous rain caused by typhoon Egay		Subsided
San Juan		Flooded Areas	28 July 2023		0.5-1 ft	Due to continuous rain caused by typhoon Egay		Subsided
Pulong Gubat		Flooded Areas	01 August 2023		1-2 ft	Due to combined effects of SWM and TY Falcon		Subsided
Borol 1st		Flooded Areas	01 August 2023		1 ft	Due to combined effects of SWM and TY Falcon		Subsided
Dalig		Flooded Areas	01 August 2023		0.5-1 ft	Due to combined effects of SWM and TY Falcon		Subsided
Borol 2nd		Flooded Areas	01 August 2023		1 ft	Due to combined effects of SWM and TY Falcon		Subsided
Baliuag	3							
Sto Cristo		Flooded Areas	01 August 2023		1 ft.	Due to combined effects of SWM and TY Falcon		Subsided
San Jose		Flooded Areas	01 August 2023		1-2 ft.	Due to combined effects of SWM and TY Falcon		Subsided

REGION PROVINCE CITY/ MUNICIPALITY BARANGAY		TYPE OF INCIDENT	DATE OF OCCURENCE	TIME OF OCCURENCE	DESCRIPTION	ACTIONS TAKEN	REMARKS	STATUS (for flooded areas)
Paitan		Flooded Areas	01 August 2023		2-4 ft.	Due to combined effects of SWM and TY Falcon		Subsided
Bocaue	11							
Antipona		Flooded Areas	29 July 2023		2-5 ft.	Due to combined effects of SWM and TY Falcon		Subsided
Bambang		Flooded Areas	29 July 2023		2 ft.	Due to combined effects of SWM and TY Falcon		Subsided
		Flooded Areas	29 July 2023		2-8 ft.	Due to combined effects of SWM and TY Falcon		Subsided
Bunducan		Flooded Areas	29 July 2023		3-4 ft.	Due to combined effects of SWM and TY Falcon		Subsided
Lolomboy		Flooded Areas	29 July 2023		2-6 ft.	Due to combined effects of SWM and TY Falcon		Subsided
Taal		Flooded Areas	30 July 2023		2-5 ft.	Due to combined effects of SWM and TY Falcon		Subsided
Bagumbayan		Flooded Areas	01 August 2023		2 ft.	Due to combined effects of SWM and TY Falcon		Subsided
Batia		Flooded Areas	01 August 2023		2 ft.	Due to combined effects of SWM and TY Falcon		Subsided
		Flooded Areas	01 August 2023		2-4 ft.	Due to combined effects of SWM and TY Falcon		Subsided
Bunlo		Flooded Areas	01 August 2023		2-5 ft.	Due to combined effects of SWM and TY Falcon		Subsided
Turo		Flooded Areas	01 August 2023		2-6 ft.	Due to combined effects of SWM and TY Falcon		Subsided
Bulakan	15							
Bagumbayan		Flooded Areas	01 August 2023		1-2 ft	Due to combined effects of SWM and TY Falcon		Subsided
Bambang		Flooded Areas	01 August 2023		1-1.5 ft	Due to combined effects of SWM and TY Falcon		Subsided
Balubad		Flooded Areas	01 August 2023		1 ft	Due to combined effects of SWM and TY Falcon		Subsided

REGION PROVINCE CITY/ MUNICIPALITY BARANGAY		TYPE OF INCIDENT	DATE OF OCCURENCE	TIME OF OCCURENCE	DESCRIPTION	ACTIONS TAKEN	REMARKS	STATUS (for flooded areas)
Matungao		Flooded Areas	01 August 2023		1-2 ft	Due to combined effects of SWM and TY Falcon		Subsided
Maysantol		Flooded Areas	01 August 2023		1 ft	Due to combined effects of SWM and TY Falcon		Subsided
Perez		Flooded Areas	01 August 2023		1-2 ft	Due to combined effects of SWM and TY Falcon		Subsided
Pitpitan		Flooded Areas	01 August 2023		1-2 ft	Due to combined effects of SWM and TY Falcon		Subsided
San Francisco		Flooded Areas	01 August 2023		1-2 ft	Due to combined effects of SWM and TY Falcon		Subsided
Pitpitan		Flooded Areas	01 August 2023		1 ft	Due to combined effects of SWM and TY Falcon		Subsided
San Nicolas		Flooded Areas	02 August 2023		1-2.5 ft	Due to combined effects of SWM and TY Falcon		Subsided
Sta. Ana		Flooded Areas	01 August 2023		1-2.5 ft	Due to combined effects of SWM and TY Falcon		Subsided
Sta. Ines		Flooded Areas	01 August 2023		1-2 ft	Due to combined effects of SWM and TY Falcon		Subsided
Taliptip		Flooded Areas	01 August 2023		1-2.5 ft	Due to combined effects of SWM and TY Falcon		Subsided
San Jose		Flooded Areas	01 August 2023		1 ft.	Due to combined effects of SWM and TY Falcon		Subsided
Tibig		Flooded Areas	03 August 2023		1-1.5 ft	Due to combined effects of SWM and TY Falcon		Subsided
Calumpit	29							
Balungao		Flooded Areas	28 July 2023		1-3 ft.	Subsided August 12, 2023 1700H		Subsided
Bulusan		Flooded Areas	28 July 2023		2-3 ft.	Subsided August 12, 2023 1700H		Subsided
Calizon		Flooded Areas	29 July 2023		2-3 ft.	Subsided as of August 11, 2023 1700H		Subsided
Calumpang		Flooded Areas	29 July 2023		0.5-1 ft.	Subsided as of August 11, 2023 1700H		Subsided

REGION PROVINCE CITY/ MUNICIPALITY BARANGAY		TYPE OF INCIDENT	DATE OF OCCURENCE	TIME OF OCCURENCE	DESCRIPTION	ACTIONS TAKEN	REMARKS	STATUS (for flooded areas)
Caniogan		Flooded Areas	29 July 2023		0.5-1 ft.	Subsided August 12, 2023 1700H		Subsided
Corazon		Flooded Areas	01 August 2023		1 ft.	Subsided August 12, 2023 1700H		Subsided
Frances		Flooded Areas	28 July 2023		1ft.	Subsided as of August 11, 2023 1700H		Subsided
Gatbuca		Flooded Areas	28 July 2023		1ft.	Subsided as of August 11, 2023 1700H		Subsided
Gugo		Flooded Areas	28 July 2023		1-5 ft.	Subsided August 12, 2023 1700H		Subsided
Iba o Este		Flooded Areas	28 July 2023		1-1.5 ft.	Subsided August 12, 2023 1700H		Subsided
Meyto		Flooded Areas	29 July 2023		0.5-1 ft.	Subsided August 12, 2023 1700H		Subsided
Meysulao		Flooded Areas	28 July 2023		1-4 ft.	Subsided August 12, 2023 1700H		Subsided
San Miguel		Flooded Areas	29 July 2023		0.5 ft.	Subsided August 12, 2023 1700H		Subsided
Sergio Bayan		Flooded Areas	28 July 2023		1ft.	Due to continuous rain caused by typhoon Egay		Subsided
Balite		Flooded Areas	29 July 2023		1 ft.	Due to continuous rain caused by typhoon Egay		Subsided
Buguion		Flooded Areas	30 July 2023		1-1.5 ft.	Due to continuous rain caused by typhoon Egay		Subsided
Iba Este		Flooded Areas	03 August 2023		1ft.	Due to continuous rain caused by typhoon Egay		Subsided
Longos		Flooded Areas	29 July 2023		0.5 ft.	Due to continuous rain caused by typhoon Egay		Subsided
Palimbang		Flooded Areas	28 July 2023		1-2 ft.	Due to continuous rain caused by typhoon Egay		Subsided
Panducot		Flooded Areas	28 July 2023		1ft.	Subsided August 12, 2023 1700H		Subsided
Pio Cruzcosa		Flooded Areas	28 July 2023		0.5 ft.	Due to continuous rain caused by typhoon Egay		Subsided
Poblacion		Flooded Areas	29 July 2023		0.5-1 ft.	Due to continuous rain caused by typhoon Egay		Subsided
San Jose		Flooded Areas	28 July 2023		1-5 ft.	Subsided August 12, 2023 1700H		Subsided

REGION PROVINCE CITY/ MUNICIPALITY BARANGAY		TYPE OF INCIDENT	DATE OF OCCURENCE	TIME OF OCCURENCE	DESCRIPTION	ACTIONS TAKEN	REMARKS	STATUS (for flooded areas)
San Marcos		Flooded Areas	28 July 2023		3-5 ft.	Due to continuous rain caused by typhoon Egay		Subsided
Sapang Bayan		Flooded Areas	28 July 2023		0.5-4 ft.	Subsided August 12, 2023 1700H		Subsided
Pungo		Flooded Areas	28 July 2023		1-3 ft.	Due to continuous rain caused by typhoon Egay		Subsided
Sta. Lucia		Flooded Areas	28 July 2023		0.5-4 ft.	Subsided August 12, 2023 1700H		Subsided
Sto Nino		Flooded Areas	29 July 2023		0.5-1.5 ft.	Due to continuous rain caused by typhoon Egay		Subsided
Sucol		Flooded Areas	29 July 2023		0.5 ft.	Due to continuous rain caused by typhoon Egay		Subsided
Guiguinto	9							
Poblacion		Flooded Areas	28 July 2023		1 ft.	Due to continuous rain caused by typhoon Egay		Subsided
Malis		Flooded Areas	28 July 2023		1-3 ft.	Due to continuous rain caused by typhoon Egay		Subsided
Kapitangan		Flooded Areas	28 July 2023		1.5 ft	Due to continuous rain caused by typhoon Egay		Subsided
Ilang Ilang		Flooded Areas	29 July 2023		2-3 ft.	Due to continuous rain caused by typhoon Egay		Subsided
Sta. Cruz		Flooded Areas	29 July 2023		1 ft.	Due to continuous rain caused by typhoon Egay		Subsided
Panginay		Flooded Areas	29 July 2023		1-2 ft.	Due to continuous rain caused by typhoon Egay		Subsided
Taba		Flooded Areas	29 July 2023		1.5-2 ft	Due to continuous rain caused by typhoon Egay		Subsided
Daungan		Flooded Areas	29 July 2023		1.5-2 ft	Due to continuous rain caused by typhoon Egay		Subsided
Tiaong		Flooded Areas	29 July 2023		1.5-2 ft	Due to continuous rain caused by typhoon Egay		Subsided
Malolos City	32							

REGION PROVINCE CITY/ MUNICIPALITY BARANGAY		TYPE OF INCIDENT	DATE OF OCCURENCE	TIME OF OCCURENCE	DESCRIPTION	ACTIONS TAKEN	REMARKS	STATUS (for flooded areas)
Bulihan		Flooded Areas	29 July 2023		0.5 ft.	Due to combined effects of SWM and TY Falcon		Subsided
Longos		Flooded Areas	29 July 2023		0.5-3 ft.	Due to combined effects of SWM and TY Falcon		Subsided
Anilao		Flooded Areas	29 July 2023		0.5-1 ft.	Due to combined effects of SWM and TY Falcon		Subsided
Atlag		Flooded Areas	29 July 2023		1-2.5 ft.	Due to combined effects of SWM and TY Falcon		Subsided
Bagna		Flooded Areas	29 July 2023		0.5-1 ft.	Due to combined effects of SWM and TY Falcon		Subsided
Balayong		Flooded Areas	29 July 2023		1 ft.	Due to combined effects of SWM and TY Falcon		Subsided
Caingin		Flooded Areas	29 July 2023		1-1.5 ft.	Due to combined effects of SWM and TY Falcon		Subsided
Calero		Flooded Areas	29 July 2023		1 ft	Due to combined effects of SWM and TY Falcon		Subsided
Canalate		Flooded Areas	29 July 2023		1 ft	Due to combined effects of SWM and TY Falcon		Subsided
Catmon		Flooded Areas	29 July 2023		1 ft	Due to combined effects of SWM and TY Falcon		Subsided
Guinhawa		Flooded Areas	29 July 2023		1 ft	Due to combined effects of SWM and TY Falcon		Subsided
Liang		Flooded Areas	29 July 2023		1-2 ft	Due to combined effects of SWM and TY Falcon		Subsided
Look 1st		Flooded Areas	29 July 2023		1 ft	Due to combined effects of SWM and TY Falcon		Subsided
Look 2nd		Flooded Areas	29 July 2023		1- 2 ft	Due to combined effects of SWM and TY Falcon		Subsided
Mojon		Flooded Areas	29 July 2023		1-2 ft	Due to combined effects of SWM and TY Falcon		Subsided
San Agustin		Flooded Areas	29 July 2023		1-2.5 ft	Due to combined effects of SWM and TY Falcon		Subsided

REGION PROVINCE CITY/ MUNICIPALITY BARANGAY		TYPE OF INCIDENT	DATE OF OCCURENCE	TIME OF OCCURENCE	DESCRIPTION	ACTIONS TAKEN	REMARKS	STATUS (for flooded areas)
San Juan		Flooded Areas	29 July 2023		1.5-2 ft	Due to combined effects of SWM and TY Falcon		Subsided
Santiago		Flooded Areas	29 July 2023		1-2.5 ft	Due to combined effects of SWM and TY Falcon		Subsided
Santor		Flooded Areas	29 July 2023		1 ft	Due to combined effects of SWM and TY Falcon		Subsided
Bangkal		Flooded Areas	30 July 2023		1ft	Due to combined effects of SWM and TY Falcon		Subsided
Tikay		Flooded Areas	29 July 2023		1 ft	Due to combined effects of SWM and TY Falcon		Subsided
Cofradia		Flooded Areas	30 July 2023		0.5-1 ft	Due to combined effects of SWM and TY Falcon		Subsided
Mambog		Flooded Areas	30 July 2023		1 ft	Due to combined effects of SWM and TY Falcon		Subsided
Sto. Cristo		Flooded Areas	30 July 2023		1 ft	Due to combined effects of SWM and TY Falcon		Subsided
Sto. Nino		Flooded Areas	30 July 2023		0.5-1 ft	Due to combined effects of SWM and TY Falcon		Subsided
Sto. Rosario		Flooded Areas	30 July 2023		1 ft	Due to combined effects of SWM and TY Falcon		Subsided
Sumapang Matanda		Flooded Areas	30 July 2023		0.5-1.5 ft	Due to combined effects of SWM and TY Falcon		Subsided
Taal		Flooded Areas	30 July 2023		1.5 ft	Due to combined effects of SWM and TY Falcon		Subsided
Balite		Flooded Areas	01 August 2023		0.5-1 ft	Due to combined effects of SWM and TY Falcon		Subsided
Caniogan		Flooded Areas	01 August 2023		1-1.5 ft.	Due to combined effects of SWM and TY Falcon		Subsided
Dakila		Flooded Areas	01 August 2023		1 ft.	Due to combined effects of SWM and TY Falcon		Subsided
San Vicente		Flooded Areas	01 August 2023		0.5-1 ft.	Due to combined effects of SWM and TY Falcon		Subsided

REGION PROVINCE CITY/ MUNICIPALITY BARANGAY		TYPE OF INCIDENT	DATE OF OCCURENCE	TIME OF OCCURENCE	DESCRIPTION	ACTIONS TAKEN	REMARKS	STATUS (for flooded areas)
Marilao	3							
Lias		Flooded Areas	29 July 2023		1-2 ft	Due to continuous rain caused by typhoon Egay		Subsided
Ibayo		Flooded Areas	29 July 2023		2-3 ft	Due to continuous rain caused by typhoon Egay		Subsided
Abangan Norte		Flooded Areas	29 July 2023		1 ft.	Due to continuous rain caused by typhoon Egay		Subsided
Meycauayan City	13							
Longos		Flooded Areas	29 July 2023		1 ft	Due to continuous rain caused by typhoon Egay		Subsided
Bayugo		Flooded Areas	29 July 2023		1.5 ft	Due to continuous rain caused by typhoon Egay		Subsided
Caingin		Flooded Areas	29 July 2023		2 ft	Due to continuous rain caused by typhoon Egay		Subsided
Calvario		Flooded Areas	29 July 2023		2 ft	Due to continuous rain caused by typhoon Egay		Subsided
Hulo		Flooded Areas	29 July 2023		1 ft	Due to continuous rain caused by typhoon Egay		Subsided
Iba		Flooded Areas	29 July 2023		2 ft	Due to continuous rain caused by typhoon Egay		Subsided
Malhacan		Flooded Areas	29 July 2023		2-3 ft	Due to continuous rain caused by typhoon Egay		Subsided
Saluysoy		Flooded Areas	29 July 2023		2-3 ft	Due to continuous rain caused by typhoon Egay		Subsided
Poblacion		Flooded Areas	29 July 2023		1 ft	Due to continuous rain caused by typhoon Egay		Subsided
Ubihan		Flooded Areas	29 July 2023		2 ft	Due to continuous rain caused by typhoon Egay		Subsided
Zamora		Flooded Areas	29 July 2023		1 ft	Due to continuous rain caused by typhoon Egay		Subsided
Camalig		Flooded Areas	29 July 2023		2 ft	Due to continuous rain caused by typhoon Egay		Subsided

REGION PROVINCE CITY/ MUNICIPALITY BARANGAY		TYPE OF INCIDENT	DATE OF OCCURENCE	TIME OF OCCURENCE	DESCRIPTION	ACTIONS TAKEN	REMARKS	STATUS (for flooded areas)
Bahay Pare		Flooded Areas	29 July 2023		1 ft	Due to continuous rain caused by typhoon Egay		Subsided
Obando	5							
Panghulo		Flooded Areas	29 July 2023		0.5-1 ft.	Due to continuous rain caused by typhoon Egay		Subsided
Catanghalan		Flooded Areas	29 July 2023		1.5 ft.	Due to continuous rain caused by typhoon Egay		Subsided
Pag-asa		Flooded Areas	29 July 2023		1.5 ft.	Due to continuous rain caused by typhoon Egay		Subsided
Tawiran		Flooded Areas	29 July 2023		1.75 ft.	Due to continuous rain caused by typhoon Egay		Subsided
Paco		Flooded Areas	29 July 2023		1 ft	Due to continuous rain caused by typhoon Egay		Subsided
Pandi	16							
Bunsuran I		Flooded Areas	29 July 2023		2-3 ft	Due to continuous rain caused by typhoon Egay		Subsided
Bunsuran II		Flooded Areas	29 July 2023		2-3 ft	Due to continuous rain caused by typhoon Egay		Subsided
Cacarong Bata		Flooded Areas	29 July 2023		2-3 ft	Due to continuous rain caused by typhoon Egay		Subsided
Cacarong Matanda		Flooded Areas	29 July 2023		2-3 ft	Due to continuous rain caused by typhoon Egay		Subsided
Malibo Bata		Flooded Areas	29 July 2023		1-2 ft	Due to continuous rain caused by typhoon Egay		Subsided
Malibo Matanda		Flooded Areas	29 July 2023		2-3 ft	Due to continuous rain caused by typhoon Egay		Subsided
Mapulang Lupa		Flooded Areas	29 July 2023		1-2 ft	Due to continuous rain caused by typhoon Egay		Subsided
Masagana		Flooded Areas	29 July 2023		2-3 ft	Due to continuous rain caused by typhoon Egay		Subsided
Masuso		Flooded Areas	29 July 2023		2-3 ft	Due to continuous rain caused by typhoon Egay		Subsided

REGION PROVINCE CITY/ MUNICIPALITY BARANGAY		TYPE OF INCIDENT	DATE OF OCCURENCE	TIME OF OCCURENCE	DESCRIPTION	ACTIONS TAKEN	REMARKS	STATUS (for flooded areas)
Siling Bata		Flooded Areas	29 July 2023		3-4 ft.	Due to continuous rain caused by typhoon Egay		Subsided
Manatal		Flooded Areas	29 July 2023		2-3 ft	Due to continuous rain caused by typhoon Egay		Subsided
Pinagkuartelan		Flooded Areas	29 July 2023		2-3 ft	Due to continuous rain caused by typhoon Egay		Subsided
Bagbaguin		Flooded Areas	30 July 2023		1-2 ft	Due to continuous rain caused by typhoon Egay		Subsided
Bagong Bario		Flooded Areas	30 July 2023		2-3 ft	Due to continuous rain caused by typhoon Egay		Subsided
Bunsuran III		Flooded Areas	30 July 2023		1-2 ft	Due to continuous rain caused by typhoon Egay		Subsided
Cupang		Flooded Areas	30 July 2023		1-2 ft	Due to continuous rain caused by typhoon Egay		Subsided
Paombong	13							
Kapitangan		Flooded Areas	29 July 2023		1-2 ft.	Subsided as of August 11, 2023 1700H		Subsided
Pinalagdan		Flooded Areas	28 July 2023		0.5-2 ft.	Subsided as of August 11, 2023 1700H		Subsided
Encanto		Flooded Areas	28 July 2023		1.5 ft	Due to continuous rain caused by typhoon Egay		Subsided
Binacod		Flooded Areas	29 July 2023		0.5-1.5 ft.	Due to continuous rain caused by typhoon Egay		Subsided
Masukol		Flooded Areas	29 July 2023		1.70 ft	Due to continuous rain caused by typhoon Egay		Subsided
San Isidro I		Flooded Areas	29 July 2023		0.5-1 ft.	Due to continuous rain caused by typhoon Egay		Subsided
San Isidro II		Flooded Areas	29 July 2023		1-2 ft.	Subsided as of August 11, 2023 1700H		Subsided
San Vicente		Flooded Areas	29 July 2023		0.5-1 ft.	Due to continuous rain caused by typhoon Egay		Subsided
Sta. Cruz		Flooded Areas	29 July 2023		0.5-1.5 ft.	Due to continuous rain caused by typhoon Egay		Subsided

REGION PROVINCE CITY/ MUNICIPALITY BARANGAY		TYPE OF INCIDENT	DATE OF OCCURENCE	TIME OF OCCURENCE	DESCRIPTION	ACTIONS TAKEN	REMARKS	STATUS (for flooded areas)
Sto. Rosario		Flooded Areas	29 July 2023		1-1.5 ft.	Due to continuous rain caused by typhoon Egay		Subsided
Malumot		Flooded Areas	03 August 2023		0.5-1 ft.	Due to continuous rain caused by typhoon Egay		Subsided
San Jose		Flooded Areas	03 August 2023		0.5-1.5 ft.	Due to continuous rain caused by typhoon Egay		Subsided
San Roque		Flooded Areas	03 August 2023		0.5-1 ft.	Due to continuous rain caused by typhoon Egay		Subsided
Plaridel	13							
Bintog		Flooded Areas	29 July 2023		1-1.5 ft.	Due to continuous rain		Subsided
Agnaya		Flooded Areas	02 August 2023		1-2 ft.	Due to continuous rain		Subsided
Banga 1st		Flooded Areas	02 August 2023		1-2 ft	Due to continuous rain		Subsided
Banga 2nd		Flooded Areas	02 August 2023		1-2 ft	Due to continuous rain		Subsided
Dampol		Flooded Areas	02 August 2023		2-3 ft	Due to continuous rain		Subsided
Lagundi		Flooded Areas	02 August 2023		1-2 ft	Due to continuous rain		Subsided
Lalangan		Flooded Areas	02 August 2023		1-2 ft	Due to continuous rain		Subsided
Poblacion		Flooded Areas	02 August 2023		1-2 ft	Due to continuous rain		Subsided
Rueda		Flooded Areas	02 August 2023		2-3 ft	Due to continuous rain		Subsided
San Jose		Flooded Areas	02 August 2023		2-3 ft	Due to continuous rain		Subsided
Sta. Ines		Flooded Areas	02 August 2023		1-2 ft	Due to continuous rain		Subsided
Sipat		Flooded Areas	02 August 2023		1-2 ft	Due to continuous rain		Subsided
Tabang		Flooded Areas	02 August 2023		2-3 ft	Due to continuous rain		Subsided
San Rafael	7							
Balagtas BMA		Flooded Areas	29 July 2023		1 ft.	Due to continuous rain		Subsided
Diliman 2		Flooded Areas	29 July 2023		1.5 ft.	Due to continuous rain caused by typhoon Egay		Subsided
Maronquillo		Flooded Areas	29 July 2023		1.5 ft.	Due to continuous rain caused by typhoon Egay		Subsided
Pansumaloc		Flooded Areas	29 July 2023		1.5 ft.	Due to continuous rain caused by typhoon Egay		Subsided
P. Bayabas		Flooded Areas	29 July 2023		2 ft	Due to continuous rain caused by typhoon Egay		Subsided

REGION PROVINCE CITY/ MUNICIPALITY BARANGAY		TYPE OF INCIDENT	DATE OF OCCURENCE	TIME OF OCCURENCE	DESCRIPTION	ACTIONS TAKEN	REMARKS	STATUS (for flooded areas)
Mandama		Flooded Areas	28 July 2023		1.6 ft	Due to continuous rain caused by typhoon Egay		Subsided
Cataning		Flooded Areas	28 July 2023		3.1 ft	Due to continuous rain caused by typhoon Egay		Subsided
Hagonoy	22							
Abulalas		Flooded Areas	30 July 2023		2-3 ft	Due to combined effects of SWM and TY Falcon		Subsided
Carillo		Flooded Areas	30 July 2023		1 ft.	Due to combined effects of SWM and TY Falcon		Subsided
Palapat		Flooded Areas	30 July 2023		1-2 ft.	Due to combined effects of SWM and TY Falcon		Subsided
San Agustin		Flooded Areas	30 July 2023		0-1 ft.	Due to combined effects of SWM and TY Falcon		Subsided
San Isidro		Flooded Areas	30 July 2023		1-2 ft.	Due to combined effects of SWM and TY Falcon		Subsided
San Juan		Flooded Areas	30 July 2023		0-1 ft.	Due to combined effects of SWM and TY Falcon		Subsided
San Miguel		Flooded Areas	30 July 2023		0-1 ft.	Due to combined effects of SWM and TY Falcon		Subsided
San Sebastian		Flooded Areas	30 July 2023		1-2 ft.	Due to combined effects of SWM and TY Falcon		Subsided
Sta. Monica		Flooded Areas	30 July 2023		1-3 ft.	Due to combined effects of SWM and TY Falcon		Subsided
Sto. Nino		Flooded Areas	30 July 2023		1-3 ft.	Due to combined effects of SWM and TY Falcon		Subsided
Tampok		Flooded Areas	30 July 2023		1 ft.	Due to combined effects of SWM and TY Falcon		Subsided
Iba		Flooded Areas	01 August 2023		1-2 ft.	Due to combined effects of SWM and TY Falcon		Subsided
Mercado		Flooded Areas	01 August 2023		2 ft.	Due to combined effects of SWM and TY Falcon		Subsided

REGION PROVINCE CITY/ MUNICIPALITY BARANGAY		TYPE OF INCIDENT	DATE OF OCCURENCE	TIME OF OCCURENCE	DESCRIPTION	ACTIONS TAKEN	REMARKS	STATUS (for flooded areas)
Pugad		Flooded Areas	01 August 2023		2 ft.	Due to combined effects of SWM and TY Falcon		Subsided
San Nicolas		Flooded Areas	01 August 2023		1 ft.	Due to combined effects of SWM and TY Falcon		Subsided
San Pablo		Flooded Areas	01 August 2023		1 ft.	Due to combined effects of SWM and TY Falcon		Subsided
San Pascual		Flooded Areas	01 August 2023		1 ft.	Due to combined effects of SWM and TY Falcon		Subsided
San Roque		Flooded Areas	01 August 2023		1-2 ft.	Due to combined effects of SWM and TY Falcon		Subsided
Sta. Cruz		Flooded Areas	01 August 2023		1-2 ft.	Due to combined effects of SWM and TY Falcon		Subsided
Tibaguin		Flooded Areas	01 August 2023		2 ft.	Due to combined effects of SWM and TY Falcon		Subsided
Iba-Ibayo		Flooded Areas	04 August 2023		0-1 ft	Due to combined effects of SWM and TY Falcon		Subsided
Sagrada Familia		Flooded Areas	04 August 2023		1-2 ft.	Due to combined effects of SWM and TY Falcon		Subsided
San Ildefonso	6							
Makapilapil		Flooded Areas	30 July 2023		3 ft.	Due to continuous rain caused by typhoon Egay		Subsided
Bagumbayan		Flooded Areas	03 August 2023		1 ft.	Due to continuous rain caused by typhoon Egay		Subsided
Maasim		Flooded Areas	30 July 2023		3 ft.	Due to continuous rain caused by typhoon Egay		Subsided
Garlang		Flooded Areas	30 July 2023		3 ft.	Due to continuous rain caused by typhoon Egay		Subsided
Anyatam		Flooded Areas	30 July 2023		5 ft.	Due to continuous rain caused by typhoon Egay		Subsided
Alagao		Flooded Areas	30 July 2023		3 ft.	Due to continuous rain caused by typhoon Egay		Subsided
San Miguel	5							

REGION PROVINCE CITY/ MUNICIPALITY BARANGAY		TYPE OF INCIDENT	DATE OF OCCURENCE	TIME OF OCCURENCE	DESCRIPTION	ACTIONS TAKEN	REMARKS	STATUS (for flooded areas)
Salacot		Flooded Areas	01 August 2023		1 ft.	Due to continuous rain caused by typhoon Egay		Subsided
Baritan		Flooded Areas	01 August 2023		1 ft.	Due to continuous rain caused by typhoon Egay		Subsided
Ilog Bulo		Flooded Areas	01 August 2023		1-2 ft.	Due to continuous rain caused by typhoon Egay		Subsided
Bagong Silang		Flooded Areas	01 August 2023		1-2 ft.	Due to continuous rain caused by typhoon Egay		Subsided
Mandile		Flooded Areas	01 August 2023		2-3 ft	Due to continuous rain caused by typhoon Egay		Subsided
Pulilan	19							
Balatong A		Flooded Areas	02 August 2023		1-2ft	Due to continuous rain caused by typhoon Egay		Subsided
Balatong B		Flooded Areas	02 August 2023		1-2ft	Due to continuous rain caused by typhoon Egay		Subsided
Cut-Cot		Flooded Areas	02 August 2023		1-2ft	Due to continuous rain caused by typhoon Egay		Subsided
Dampol 1ST		Flooded Areas	02 August 2023		2-3ft	Due to continuous rain caused by typhoon Egay		Subsided
Dampol 2ND A		Flooded Areas	02 August 2023		1-2ft	Due to continuous rain caused by typhoon Egay		Subsided
Dampol 2ND B		Flooded Areas	02 August 2023		1-3ft	Due to continuous rain caused by typhoon Egay		Subsided
Dulong Malabon		Flooded Areas	02 August 2023		1-3ft	Due to continuous rain caused by typhoon Egay		Subsided
Inaon		Flooded Areas	02 August 2023		1-2ft	Due to continuous rain caused by typhoon Egay		Subsided
Longos		Flooded Areas	02 August 2023		1-2ft	Due to continuous rain caused by typhoon Egay		Subsided
Lumbac		Flooded Areas	02 August 2023		1-2ft	Due to continuous rain caused by typhoon Egay		Subsided

REGION PROVINCE CITY/ MUNICIPALITY BARANGAY		TYPE OF INCIDENT	DATE OF OCCURENCE	TIME OF OCCURENCE	DESCRIPTION	ACTIONS TAKEN	REMARKS	STATUS (for flooded areas)
Paltao		Flooded Areas	02 August 2023		1 -3 ft	Due to continuous rain caused by typhoon Egay		Subsided
Penabatan		Flooded Areas	02 August 2023		1-2ft	Due to continuous rain caused by typhoon Egay		Subsided
Poblacion		Flooded Areas	02 August 2023		2-3ft	Due to continuous rain caused by typhoon Egay		Subsided
Sta. Peregrina		Flooded Areas	02 August 2023		1-2ft	Due to continuous rain caused by typhoon Egay		Subsided
Sto. Cristo		Flooded Areas	02 August 2023		1-2ft	Due to continuous rain caused by typhoon Egay		Subsided
Taal		Flooded Areas	02 August 2023		1 ft	Due to continuous rain caused by typhoon Egay		Subsided
Tabon		Flooded Areas	02 August 2023		1-3ft	Due to continuous rain caused by typhoon Egay		Subsided
Tibag		Flooded Areas	02 August 2023		1-2ft	Due to continuous rain caused by typhoon Egay		Subsided
Tinejero		Flooded Areas	02 August 2023		1-2ft	Due to continuous rain caused by typhoon Egay		Subsided
City of San Jose del Monte	12							
Muzon		Flooded Areas	31 July 2023		3 ft.	Due to continuous rain caused by typhoon Egay		Subsided
Sapang Palay Proper		Flooded Areas	03 August 2023		Flash Flooding	Due to continuous rain caused by typhoon Egay		Subsided
San Rafael I		Flooded Areas	03 August 2023		Flash Flooding	Due to continuous rain caused by typhoon Egay		Subsided
Kaypian		Flooded Areas	03 August 2023		Flash Flooding	Due to continuous rain caused by typhoon Egay		Subsided
San Pedro		Flooded Areas	03 August 2023		Flash Flooding	Due to continuous rain caused by typhoon Egay		Subsided
Gaya-Gaya		Flooded Areas	03 August 2023		Flash Flooding	Due to continuous rain caused by typhoon Egay		Subsided

REGION PROVINCE CITY/ MUNICIPALITY BARANGAY		TYPE OF INCIDENT	DATE OF OCCURENCE	TIME OF OCCURENCE	DESCRIPTION	ACTIONS TAKEN	REMARKS	STATUS (for flooded areas)
Yakal		Flooded Areas	03 August 2023		Flash Flooding	Due to continuous rain caused by typhoon Egay		Subsided
Minuyan Proper		Flooded Areas	03 August 2023		Flash Flooding	Due to continuous rain caused by typhoon Egay		Subsided
Sto. Nino		Flooded Areas	03 August 2023		Flash Flooding	Due to continuous rain caused by typhoon Egay		Subsided
Assumption		Flooded Areas	03 August 2023		Flash Flooding	Due to continuous rain caused by typhoon Egay		Subsided
Minuyan I		Flooded Areas	03 August 2023		Flash Flooding	Due to continuous rain caused by typhoon Egay		Subsided
Dulong Bayan		Flooded Areas	31 July 2023		3-4 ft.	Due to continuous rain caused by typhoon Egay		Subsided
PAMPANGA	289							
Macabebe	25							
Saplad David		Flooded Areas	25 July 2023		1 - 2 ft	Exeptional level of high tide and intermittent rain showers due to thunderstorms		Flooded
Tacasan		Flooded Areas	25 July 2023		1 - 3 ft	Exeptional level of high tide and intermittent rain showers due to thunderstorms		Flooded
Candelaria		Flooded Areas	25 July 2023		1.5 ft	Exeptional level of high tide and intermittent rain showers due to thunderstorms		Flooded
San Jose		Flooded Areas	25 July 2023		1 ft	Subsided as of 14 August 2023, 5PM		Subsided
Sta. Maria		Flooded Areas	25 July 2023		1 - 1.5 ft	Subsided as of 14 August 2023, 12:00 NN		Subsided
San Roque		Flooded Areas	25 July 2023		1.5 ft	Subsided as of 14 August 2023, 12:00 NN		Subsided
San Francisco		Flooded Areas	25 July 2023		1-3 ft.	Exeptional level of high tide and intermittent rain showers due to thunderstorms		Flooded
Sta Lutgarda		Flooded Areas	25 July 2023		1 - 3.5 ft	Exeptional level of high tide and intermittent rain showers due to thunderstorms		Flooded

REGION PROVINCE CITY/ MUNICIPALITY BARANGAY		TYPE OF INCIDENT	DATE OF OCCURENCE	TIME OF OCCURENCE	DESCRIPTION	ACTIONS TAKEN	REMARKS	STATUS (for flooded areas)
Telacsan		Flooded Areas	25 July 2023		1 ft.	Exeptional level of high tide and intermittent rain showers due to thunderstorms		Flooded
Castuli		Flooded Areas	25 July 2023		1-2 ft	Exeptional level of high tide and intermittent rain showers due to thunderstorms		Subsided
Caduang Tete		Flooded Areas	25 July 2023		2 - 2.5 ft.	Exeptional level of high tide and intermittent rain showers due to thunderstorms		Flooded
San Juan		Flooded Areas	25 July 2023		1-2.5 ft.	Exeptional level of high tide and intermittent rain showers due to thunderstorms		Flooded
San Gabriel		Flooded Areas	25 July 2023		1-2 ft	Exeptional level of high tide and intermittent rain showers due to thunderstorms		Flooded
Sta. Rita		Flooded Areas	25 July 2023		1-2 ft	Subsided as of 14 August 2023, 12:00 NN		Subsided
Dalayap		Flooded Areas	25 July 2023		1 ft	Subsided as of 12 August 2023, 5:00PM		Subsided
San Vicente		Flooded Areas	25 July 2023		1 ft	Exeptional level of high tide and intermittent rain showers due to thunderstorms		Subsided
Consuelo		Flooded Areas	27 July 2023		1.5 - 3 ft	Exeptional level of high tide and intermittent rain showers due to thunderstorms		Flooded
San Isidro		Flooded Areas	25 July 2023		1 ft.	Exeptional level of high tide and intermittent rain showers due to thunderstorms		Subsided
San Rafael		Flooded Areas	26 July 2023		1-3.5 ft	Subsided as of 12 August 2023, 5:00PM		Subsided
Batasan		Flooded Areas	27 July 2023		1-2.5 ft.	Exeptional level of high tide and intermittent rain showers due to thunderstorms		Subsided
Mataguiti		Flooded Areas	28 July 2023		1 ft	Subsided as of 14 August 2023, 12:00 NN		Subsided
Sto. Nino		Flooded Areas	01 August 2023		1-2 ft.	Subsided as of 10 August 2023, 0500PM		Subsided

REGION PROVINCE CITY/ MUNICIPALITY BARANGAY		TYPE OF INCIDENT	DATE OF OCCURENCE	TIME OF OCCURENCE	DESCRIPTION	ACTIONS TAKEN	REMARKS	STATUS (for flooded areas)
Sta. Cruz		Flooded Areas	01 August 2023		1 ft.	Exeptional level of high tide and intermittent rain showers due to thunderstorms		Subsided
San Esteban		Flooded Areas	27 July 2023		1 ft.	Subsided as of 14 August 2023, 12:00 NN		Subsided
Sto. Rosario		Flooded Areas	05 August 2023		1 ft.	Subsided as of 10 August 2023, 0500PM		Subsided
Masantol	26							
Alauili		Flooded Areas	27 July 2023		1.5-2.5 ft.	Subsided as of 17 August 2023, 12:00PM		Subsided
Bagang		Flooded Areas	25 July 2023		1 ft	Flooding due to Typhoon Egay, Hightide, Monsoon Rains and Water from the upstream		Flooded
Balibago		Flooded Areas	25 July 2023		1 ft	Flooding due to Typhoon Egay, Hightide, Monsoon Rains and Water from the upstream		Flooded
Nigui		Flooded Areas	25 July 2023		1 ft	Flooding due to Typhoon Egay, Hightide, Monsoon Rains and Water from the upstream		Flooded
Sagrada		Flooded Areas	25 July 2023		1 ft	Flooding due to Typhoon Egay, Hightide, Monsoon Rains and Water from the upstream		Flooded
Sapang Kawayan		Flooded Areas	25 July 2023		1.5-2.5 ft.	Flooding due to Typhoon Egay, Hightide, Monsoon Rains and Water from the upstream		Flooded
Sta. Lucia Anac		Flooded Areas	27 July 2023		1.5-2.5 ft.	Subsided as of 17 August 2023, 12:00PM		Subsided
Sta. Lucia Matua		Flooded Areas	27 July 2023		1.5-2.5 ft.	Subsided as of 17 August 2023, 12:00PM		Subsided
San Agustin		Flooded Areas	28 July 2023		1.5-2.5 ft.	Flooding due to Typhoon Egay, Hightide, Monsoon Rains and Water from the upstream		Subsided

REGION PROVINCE CITY/ MUNICIPALITY BARANGAY		TYPE OF INCIDENT	DATE OF OCCURENCE	TIME OF OCCURENCE	DESCRIPTION	ACTIONS TAKEN	REMARKS	STATUS (for flooded areas)
Sua		Flooded Areas	28 July 2023		1.5-2.5 ft.	Flooding due to Typhoon Egay, Hightide, Monsoon Rains and Water from the upstream		Subsided
Bulacus		Flooded Areas	28 July 2023		1.5-2.5 ft.	Flooding due to Typhoon Egay, Hightide, Monsoon Rains and Water from the upstream		Subsided
San Pedro		Flooded Areas	28 July 2023		1-2.5 ft.	Flooding due to Typhoon Egay, Hightide, Monsoon Rains and Water from the upstream		Subsided
Palimpe		Flooded Areas	28 July 2023		1.5-2.5 ft.	Subsided as of 17 August 2023, 12:00PM		Subsided
San Nicolas		Flooded Areas	28 July 2023		1-2 ft	Subsided as of 17 August 2023, 12:00PM		Subsided
Sta. Lucia Wakas		Flooded Areas	27 July 2023		1.5-2.5 ft.	Subsided as of 17 August 2023, 12:00PM		Subsided
Sta. Lucia Paguiba		Flooded Areas	27 July 2023		1.5-2.5 ft.	Subsided as of 17 August 2023, 12:00PM		Subsided
Sta. Cruz		Flooded Areas	28 July 2023		1-2 ft.	Flooding due to Typhoon Egay, Hightide, Monsoon Rains and Water from the upstream		Subsided
Bebe Matua		Flooded Areas	28 July 2023		1-1.5 ft.	Flooding due to Typhoon Egay, Hightide, Monsoon Rains and Water from the upstream		Subsided
Cambasi		Flooded Areas	28 July 2023		1-2 ft.	Flooding due to Typhoon Egay, Hightide, Monsoon Rains and Water from the upstream		Subsided
San Isidro Matua		Flooded Areas	27 July 2023		1.5-2.5 ft.	Subsided as of 17 August 2023, 12:00PM		Subsided
San Isidro Anac		Flooded Areas	29 July 2023		1.5-2.5 ft.	Subsided as of 17 August 2023, 12:00PM		Subsided
Sto Nino		Flooded Areas	27 July 2023		1.5-2.5 ft.	Subsided as of 17 August 2023, 12:00PM		Subsided
Bebe Anac		Flooded Areas	26 July 2023		1 ft	Flooding due to Typhoon Egay, Hightide, Monsoon Rains and Water from the upstream		Flooded

REGION PROVINCE CITY/ MUNICIPALITY BARANGAY		TYPE OF INCIDENT	DATE OF OCCURENCE	TIME OF OCCURENCE	DESCRIPTION	ACTIONS TAKEN	REMARKS	STATUS (for flooded areas)
Sta Monica		Flooded Areas	27 July 2023		1.5-3 ft.	Subsided as of 17 August 2023, 12:00PM		Subsided
Malauli		Flooded Areas	29 July 2023		1-1.5 ft.	Flooding due to Typhoon Egay, Hightide, Monsoon Rains and Water from the upstream		Subsided
Puti		Flooded Areas	29 July 2023		1-1.5 ft	Flooding due to Typhoon Egay, Hightide, Monsoon Rains and Water from the upstream		Subsided
Minalin	14							
San Isidro		Flooded Areas	27 July 2023		1 ft.	Low Lying Areas/road not Upgraded/ without drainage/ road near river		Subsided
Sta Rita		Flooded Areas	27 July 2023		1 ft.	Low Lying Areas/road not Upgraded/ without drainage/ road near river		Subsided
San Francisco 1		Flooded Areas	29 July 2023		1 ft	Low Lying Areas/road not Upgraded/ without drainage/ road near river		Subsided
San Francisco 2		Flooded Areas	29 July 2023		1 ft.	Low Lying Areas/road not Upgraded/ without drainage/ road near river		Subsided
San Pedro		Flooded Areas	29 July 2023		1-1.5 ft.	Low Lying Areas/road not Upgraded/ without drainage/ road near river		Subsided
Sto. Rosario		Flooded Areas	29 July 2023		1ft.	Low Lying Areas/road not Upgraded/ without drainage/ road near river		Subsided
Sta. Maria		Flooded Areas	29 July 2023		1.5 ft	Low Lying Areas/road not Upgraded/ without drainage/ road near river		Subsided
Lourdes		Flooded Areas	29 July 2023		1 ft.	Low Lying Areas/road not Upgraded/ without drainage/ road near river		Subsided
San Nicolas		Flooded Areas	27 July 2023		1ft.	Low Lying Areas/road not Upgraded/ without drainage/ road near river		Subsided

REGION PROVINCE CITY/ MUNICIPALITY BARANGAY		TYPE OF INCIDENT	DATE OF OCCURENCE	TIME OF OCCURENCE	DESCRIPTION	ACTIONS TAKEN	REMARKS	STATUS (for flooded areas)
Sta Catalina		Flooded Areas	27 July 2023		1 ft.	Low Lying Areas/road not Upgraded/ without drainage/ road near river		Subsided
Bulac		Flooded Areas	27 July 2023		1ft.	Brgy surrounded by rivers		Subsided
Dawe		Flooded Areas	27 July 2023		1 ft.	Brgy surrounded by rivers		Subsided
Saplad		Flooded Areas	27 July 2023		1ft.	Brgy surrounded by rivers		Subsided
Maniago		Flooded Areas	27 July 2023		1ft.	Brgy surrounded by rivers		Subsided
San Simon	14							
San Pablo Libutad		Flooded Areas	27 July 2023		1 ft	Due to continuous rain caused by typhoon Egay & Falcon		Subsided
Sto. Nino		Flooded Areas	28 July 2023		1.9 ft	Due to continuous rain caused by typhoon Egay & Falcon		Subsided
San Pedro		Flooded Areas	29 July 2023		1 ft	Subsided as of 14 August 2023, 12:00 NN		Subsided
San Juan		Flooded Areas	29 July 2023		2 ft	Due to continuous rain caused by typhoon Egay & Falcon		Subsided
Sta. Cruz		Flooded Areas	29 July 2023		1 ft	Due to continuous rain caused by typhoon Egay & Falcon		Subsided
San Miguel		Flooded Areas	28 July 2023		1 ft	Due to continuous rain caused by typhoon Egay & Falcon		Subsided
Dela Paz		Flooded Areas	28 July 2023		2 ft.	Due to continuous rain caused by typhoon Egay & Falcon		Flooded
Sta. Monica		Flooded Areas	27 July 2023		1.5-2 ft	Subsided as of 14 August 2023, 12:00 NN		Subsided
San Isidro		Flooded Areas	27 July 2023		1.5 ft	Due to continuous rain caused by typhoon Egay & Falcon		Flooded
San Nicolas		Flooded Areas	30 July 2023		1 ft	Due to continuous rain caused by typhoon Egay & Falcon		Subsided
San Agustin		Flooded Areas	02 August 2023		1.5 - 2 ft	Due to continuous rain caused by typhoon Egay & Falcon		Subsided

REGION PROVINCE CITY/ MUNICIPALITY BARANGAY		TYPE OF INCIDENT	DATE OF OCCURENCE	TIME OF OCCURENCE	DESCRIPTION	ACTIONS TAKEN	REMARKS	STATUS (for flooded areas)
San Pablo Propio		Flooded Areas	02 August 2023		1 ft.	Due to continuous rain caused by typhoon Egay & Falcon		Subsided
San Jose		Flooded Areas	02 August 2023		1 ft.	Due to continuous rain caused by typhoon Egay & Falcon		Subsided
Concepcion		Flooded Areas	02 August 2023		1 ft.	Due to continuous rain caused by typhoon Egay & Falcon		Subsided
Apalit	12							
Balucuc		Flooded Areas	28 July 2023		1 ft	Due to typhoon Egay and Southwest Monsoon bring heavy rainfall		Subsided
Calantipe		Flooded Areas	28 July 2023		2 ft	Due to typhoon Egay and Southwest Monsoon bring heavy rainfall		Subsided
Paligui		Flooded Areas	28 July 2023		1-3 ft	Due to typhoon Egay and Southwest Monsoon bring heavy rainfall		Subsided
Colgante		Flooded Areas	28 July 2023		1-3 ft.	Due to typhoon Egay and Southwest Monsoon bring heavy rainfall		Subsided
San Vicente		Flooded Areas	28 July 2023		1-2 ft.	Due to typhoon Egay and Southwest Monsoon bring heavy rainfall		Subsided
Sampaloc		Flooded Areas	28 July 2023		1-3 ft.	Due to typhoon Egay and Southwest Monsoon bring heavy rainfall		Subsided
Sulipan		Flooded Areas	28 July 2023		1-2 ft	Due to typhoon Egay and Southwest Monsoon bring heavy rainfall		Subsided
Cansinala		Flooded Areas	30 July 2023		1-3 ft.	Due to typhoon Egay and Southwest Monsoon bring heavy rainfall		Subsided
Capalangan		Flooded Areas	02 August 2023		1-2 ft.	Due to typhoon Egay and Southwest Monsoon bring heavy rainfall		Subsided

REGION PROVINCE CITY/ MUNICIPALITY BARANGAY		TYPE OF INCIDENT	DATE OF OCCURENCE	TIME OF OCCURENCE	DESCRIPTION	ACTIONS TAKEN	REMARKS	STATUS (for flooded areas)
San Juan		Flooded Areas	02 August 2023		1-2 ft.	Due to typhoon Egay and Southwest Monsoon bring heavy rainfall		Subsided
Sucad		Flooded Areas	02 August 2023		1-2 ft.	Due to typhoon Egay and Southwest Monsoon bring heavy rainfall		Subsided
Tabuyuc		Flooded Areas	02 August 2023		1-2 ft.	Due to typhoon Egay and Southwest Monsoon bring heavy rainfall		Subsided
Arayat	19							
San Mateo		Flooded Areas	29 July 2023		1 ft.	Due to overflowing water from Pampanga River		Subsided
Gatiawin		Flooded Areas	29 July 2023		2 ft	Due to overflowing water from Pampanga River		Subsided
Mapalad		Flooded Areas	29 July 2023		2 ft	Due to overflowing water from Pampanga River		Subsided
Panlinlang		Flooded Areas	29 July 2023		2 ft	Due to overflowing water from Pampanga River		Subsided
Cacutud		Flooded Areas	29 July 2023		2 ft	Due to overflowing water from Pampanga River		Subsided
Poblacion		Flooded Areas	29 July 2023		2 ft	Due to overflowing water from Pampanga River		Subsided
Candating		Flooded Areas	29 July 2023		2 ft	Due to overflowing water from Pampanga River		Subsided
San Agustin Norte		Flooded Areas	29 July 2023		2 ft	Due to overflowing water from Pampanga River		Subsided
San Agustin Sur		Flooded Areas	30 July 2023		1 ft	Due to overflowing water from Pampanga River		Subsided
Guemasan		Flooded Areas	29 July 2023		2 ft	Due to overflowing water from Pampanga River		Subsided
Batasan		Flooded Areas	29 July 2023		2 ft	Due to overflowing water from Pampanga River		Subsided

REGION PROVINCE CITY/ MUNICIPALITY BARANGAY		TYPE OF INCIDENT	DATE OF OCCURENCE	TIME OF OCCURENCE	DESCRIPTION	ACTIONS TAKEN	REMARKS	STATUS (for flooded areas)
Camba		Flooded Areas	30 July 2023		3 ft	Due to overflowing water from Pampanga River		Subsided
Lacquios		Flooded Areas	30 July 2023		1 ft.	Due to overflowing water from Pampanga River		Subsided
Cupang		Flooded Areas	30 July 2023		4 ft.	Due to overflowing water from Pampanga River		Subsided
Matamo		Flooded Areas	30 July 2023		1 ft.	Due to overflowing water from Pampanga River		Subsided
Plazang Luma		Flooded Areas	30 July 2023		1 ft	Due to overflowing water from Pampanga River		Subsided
Telapayong		Flooded Areas	30 July 2023		1 ft	Due to overflowing water from Pampanga River		Subsided
San Juan Bano		Flooded Areas	30 July 2023		1 ft	Due to overflowing water from Pampanga River		Subsided
Bitas		Flooded Areas	30 July 2023		1 ft	Due to overflowing water from Pampanga River		Subsided
Mexico	29							
Lagundi		Flooded Areas	28 July 2023		1-2 ft	Pluvial Flooding Submerged Water Heavy Rains		Subsided
San Pablo		Flooded Areas	29 July 2023		1 ft	Pluvial Flooding Submerged Water Heavy Rains		Subsided
Sta Cruz		Flooded Areas	29 July 2023		1-2 ft	Pluvial Flooding Submerged Water Heavy Rains		Subsided
San Rafael		Flooded Areas	29 July 2023		1 ft	Pluvial Flooding Submerged Water Heavy Rains		Subsided
Sto Cristo		Flooded Areas	29 July 2023		2-3 ft	Pluvial Flooding Submerged Water Heavy Rains		Subsided
San Nicolas		Flooded Areas	29 July 2023		1 ft	Pluvial Flooding Submerged Water Heavy Rains		Subsided
San Jose Matulid		Flooded Areas	29 July 2023		1-2 ft	Pluvial Flooding Submerged Water Heavy Rains		Subsided

REGION PROVINCE CITY/ MUNICIPALITY BARANGAY		TYPE OF INCIDENT	DATE OF OCCURENCE	TIME OF OCCURENCE	DESCRIPTION	ACTIONS TAKEN	REMARKS	STATUS (for flooded areas)
San Antonio		Flooded Areas	30 July 2023		1 ft	Pluvial Flooding Submerged Water Heavy Rains		Subsided
San Carlos		Flooded Areas	30 July 2023		1-2 ft	Pluvial Flooding Submerged Water Heavy Rains		Subsided
Parian		Flooded Areas	30 July 2023		1 ft	Pluvial Flooding Submerged Water Heavy Rains		Subsided
San Roque		Flooded Areas	30 July 2023		1 ft.	Pluvial Flooding Submerged Water Heavy Rains		Subsided
Sapang Maisac		Flooded Areas	30 July 2023		1 ft.	Pluvial Flooding Submerged Water Heavy Rains		Subsided
San Vicente		Flooded Areas	30 July 2023		1-2 ft	Pluvial Flooding Submerged Water Heavy Rains		Subsided
Balas		Flooded Areas	30 July 2023		1 ft.	Pluvial Flooding Submerged Water Heavy Rains		Subsided
Masamat		Flooded Areas	30 July 2023		1 ft.	Pluvial Flooding Submerged Water Heavy Rains		Subsided
San Lorenzo		Flooded Areas	30 July 2023		1-2 ft	Pluvial Flooding Submerged Water Heavy Rains		Subsided
San Miguel		Flooded Areas	30 July 2023		1 ft	Pluvial Flooding Submerged Water Heavy Rains		Subsided
Sto. Rosario		Flooded Areas	30 July 2023		1 ft	Pluvial Flooding Submerged Water Heavy Rains		Subsided
Cawayan		Flooded Areas	30 July 2023		1 ft.	Pluvial Flooding Submerged Water Heavy Rains		Subsided
Divisoria		Flooded Areas	30 July 2023		1 ft.	Pluvial Flooding Submerged Water Heavy Rains		Subsided
Nueva Victoria		Flooded Areas	30 July 2023		1 ft.	Pluvial Flooding Submerged Water Heavy Rains		Subsided
Pangatlan		Flooded Areas	30 July 2023		1 ft.	Pluvial Flooding Submerged Water Heavy Rains		Subsided
Sto. Domingo		Flooded Areas	30 July 2023		1 ft	Pluvial Flooding Submerged Water Heavy Rains		Subsided

REGION PROVINCE CITY/ MUNICIPALITY BARANGAY		TYPE OF INCIDENT	DATE OF OCCURENCE	TIME OF OCCURENCE	DESCRIPTION	ACTIONS TAKEN	REMARKS	STATUS (for flooded areas)
Laput		Flooded Areas	02 August 2023		1-2 ft.	Pluvial Flooding Submerged Water Heavy Rains		Subsided
San Patricio		Flooded Areas	04 August 2023		1-2 ft.	Pluvial Flooding Submerged Water Heavy Rains		Subsided
Sta. Maria		Flooded Areas	04 August 2023		1-2 ft.	Pluvial Flooding Submerged Water Heavy Rains		Subsided
Dolores Piring		Flooded Areas	04 August 2023		1 ft.	Pluvial Flooding Submerged Water Heavy Rains		Subsided
Laug		Flooded Areas	04 August 2023		1 ft.	Pluvial Flooding Submerged Water Heavy Rains		Subsided
Anao		Flooded Areas	02 August 2023		1-2 ft.	Pluvial Flooding Submerged Water Heavy Rains		Subsided
Candaba	33							
Bambang		Flooded Areas	29 July 2023		1-2 ft.	Due to typhoon Egay and Southwest Monsoon bring heavy rainfall		Subsided
Buas		Flooded Areas	29 July 2023		1 ft.	Due to typhoon Egay and Southwest Monsoon bring heavy rainfall		Subsided
Gulap		Flooded Areas	29 July 2023		1 ft	Due to typhoon Egay and Southwest Monsoon bring heavy rainfall		Subsided
Lanang		Flooded Areas	29 July 2023		1-2 ft	Due to typhoon Egay and Southwest Monsoon bring heavy rainfall		Subsided
Mandasig		Flooded Areas	29 July 2023		1-2 ft	Due to typhoon Egay and Southwest Monsoon bring heavy rainfall		Subsided
Pansinao		Flooded Areas	29 July 2023		1 ft	Due to typhoon Egay and Southwest Monsoon bring heavy rainfall		Subsided
Paralaya		Flooded Areas	29 July 2023		1-3 ft	Due to typhoon Egay and Southwest Monsoon bring heavy rainfall		Subsided

REGION PROVINCE CITY/ MUNICIPALITY BARANGAY		TYPE OF INCIDENT	DATE OF OCCURENCE	TIME OF OCCURENCE	DESCRIPTION	ACTIONS TAKEN	REMARKS	STATUS (for flooded areas)
Pasig		Flooded Areas	29 July 2023		1-2 ft.	Due to typhoon Egay and Southwest Monsoon bring heavy rainfall		Subsided
Pescadores		Flooded Areas	29 July 2023		1-2 ft.	Due to typhoon Egay and Southwest Monsoon bring heavy rainfall		Subsided
San Agustin		Flooded Areas	28 July 2023		1-11 ft	Due to typhoon Egay and Southwest Monsoon bring heavy rainfall		Subsided
Sto. Rosario		Flooded Areas	29 July 2023		1-3 ft.	Due to typhoon Egay and Southwest Monsoon bring heavy rainfall		Subsided
Delayap		Flooded Areas	31 July 2023		1-2 ft.	Due to typhoon Egay and Southwest Monsoon bring heavy rainfall		Subsided
Bahay Pare		Flooded Areas	28 July 2023		2-3 ft	Due to typhoon Egay and Southwest Monsoon bring heavy rainfall		Subsided
Dulong Ilog		Flooded Areas	28 July 2023		1-3 ft.	Due to typhoon Egay and Southwest Monsoon bring heavy rainfall		Subsided
Mangga		Flooded Areas	31 July 2023		1-2 ft.	Due to typhoon Egay and Southwest Monsoon bring heavy rainfall		Subsided
Paligui		Flooded Areas	29 July 2023		1-2 ft.	Due to typhoon Egay and Southwest Monsoon bring heavy rainfall		Subsided
Pangclara		Flooded Areas	28 July 2023		1-2 ft.	Due to typhoon Egay and Southwest Monsoon bring heavy rainfall		Subsided
Barangca		Flooded Areas	31 July 2023		1-2 ft.	Due to typhoon Egay and Southwest Monsoon bring heavy rainfall		Subsided
Pulong Gubat		Flooded Areas	28 July 2023		2-3 ft	Due to typhoon Egay and Southwest Monsoon bring heavy rainfall		Subsided

REGION PROVINCE CITY/ MUNICIPALITY BARANGAY		TYPE OF INCIDENT	DATE OF OCCURENCE	TIME OF OCCURENCE	DESCRIPTION	ACTIONS TAKEN	REMARKS	STATUS (for flooded areas)
Pulong Palazan		Flooded Areas	29 July 2023		1-5 ft	Due to typhoon Egay and Southwest Monsoon bring heavy rainfall		Subsided
Talang		Flooded Areas	29 July 2023		2-3 ft	Due to typhoon Egay and Southwest Monsoon bring heavy rainfall		Subsided
Vizal San Pablo		Flooded Areas	28 July 2023		2-3 ft	Due to typhoon Egay and Southwest Monsoon bring heavy rainfall		Subsided
Vizal Sto. Cristo		Flooded Areas	28 July 2023		1-4 ft	Due to typhoon Egay and Southwest Monsoon bring heavy rainfall		Subsided
		Flooded Areas	28 July 2023		2-3 ft	Due to typhoon Egay and Southwest Monsoon bring heavy rainfall		Subsided
Cuayang Bugtong		Flooded Areas	28 July 2023		1-2 ft	Due to typhoon Egay and Southwest Monsoon bring heavy rainfall		Subsided
Lourdes		Flooded Areas	28 July 2023		1-2 ft	Due to typhoon Egay and Southwest Monsoon bring heavy rainfall		Subsided
Magumbali		Flooded Areas	28 July 2023		1-3 ft.	Due to typhoon Egay and Southwest Monsoon bring heavy rainfall		Subsided
Mandili		Flooded Areas	29 July 2023		3-4 ft	Due to typhoon Egay and Southwest Monsoon bring heavy rainfall		Subsided
Mapaniqui		Flooded Areas	29 July 2023		1-4 ft	Due to typhoon Egay and Southwest Monsoon bring heavy rainfall		Subsided
Salapungan		Flooded Areas	29 July 2023		1-4 ft	Due to typhoon Egay and Southwest Monsoon bring heavy rainfall		Subsided
Tagulod		Flooded Areas	29 July 2023		2-3 ft	Due to typhoon Egay and Southwest Monsoon bring heavy rainfall		Subsided

REGION PROVINCE CITY/ MUNICIPALITY BARANGAY		TYPE OF INCIDENT	DATE OF OCCURENCE	TIME OF OCCURENCE	DESCRIPTION	ACTIONS TAKEN	REMARKS	STATUS (for flooded areas)
Barit		Flooded Areas	31 July 2023		1-3 ft	Due to typhoon Egay and Southwest Monsoon bring heavy rainfall		Subsided
Tenejero		Flooded Areas	31 July 2023		13 ft	Due to typhoon Egay and Southwest Monsoon bring heavy rainfall		Subsided
San Fernando	13							
Sta. Teresita		Flooded Areas	29 July 2023		1-2 ft.	Due to continuous rain caused by typhoon Egay		Subsided
Lourdes		Flooded Areas	29 July 2023		1-2 ft.	Due to continuous rain caused by typhoon Egay		Subsided
San Pedro Cutud		Flooded Areas	29 July 2023		1-2 ft.	Due to continuous rain caused by typhoon Egay		Subsided
Magliman		Flooded Areas	29 July 2023		1-2 ft.	Due to continuous rain caused by typhoon Egay		Subsided
Sta. Luica		Flooded Areas	29 July 2023		1-2 ft.	Due to continuous rain caused by typhoon Egay		Subsided
San Jose		Flooded Areas	29 July 2023		2 ft.	Due to continuous rain caused by typhoon Egay		Subsided
San Nicolas		Flooded Areas	29 July 2023		1-2 ft.	Due to continuous rain caused by typhoon Egay		Subsided
Del Pilar		Flooded Areas	29 July 2023		1 ft.	Due to continuous rain caused by typhoon Egay		Subsided
Del Carmen		Flooded Areas	29 July 2023		1-2 ft.	Due to continuous rain caused by typhoon Egay		Subsided
Pandaras		Flooded Areas	26 July 2023		4 ft.	Due to continuous rain caused by typhoon Egay		Subsided
Maimpis		Flooded Areas	29 July 2023		1-2 ft.	Due to continuous rain caused by typhoon Egay		Subsided
Quebiawan		Flooded Areas	31 July 2023		1 ft	Due to continuous rain caused by typhoon Egay		Subsided
San Pedro		Flooded Areas	05 August 2023		3-4 ft	Due to continuous rain caused by typhoon Egay		Subsided

REGION PROVINCE CITY/ MUNICIPALITY BARANGAY		TYPE OF INCIDENT	DATE OF OCCURENCE	TIME OF OCCURENCE	DESCRIPTION	ACTIONS TAKEN	REMARKS	STATUS (for flooded areas)
Sto. Tomas	7							
San Matias		Flooded Areas	28 July 2023		1 ft.	Partly Rainshowers and as catch basin area		Flooded
San Vicente		Flooded Areas	28 July 2023		1 ft.	Partly Rainshowers and as catch basin area		Flooded
San Bartolome		Flooded Areas	29 July 2023		1 ft.	Partly Rainshowers and as catch basin area		Flooded
Sto. Rosario		Flooded Areas	29 July 2023		1 ft.	Partly Rainshowers and as catch basin area		Subsided
Moras Dela Paz		Flooded Areas	29 July 2023		1 ft.	Partly Rainshowers and as catch basin area		Subsided
Poblacion		Flooded Areas	29 July 2023		1 ft.	Partly Rainshowers and as catch basin area		Flooded
Sto. Nino Sapa		Flooded Areas	28 July 2023		1 ft.	Partly Rainshowers and as catch basin area		Flooded
Guagua	26							
Sto. Nino		Flooded Areas	28 July 2023		1-1.5 ft	Due to continuous rain caused by typhoon Egay		Subsided
San Juan 1st		Flooded Areas	28 July 2023		2 ft	Due to continuous rain caused by typhoon Egay		Subsided
San Pedro		Flooded Areas	28 July 2023		1-1.5 ft	Due to continuous rain caused by typhoon Egay		Subsided
Sta. Ines		Flooded Areas	28 July 2023		1.5 ft	Due to continuous rain caused by typhoon Egay		Subsided
San Antonio		Flooded Areas	28 July 2023		1ft	Due to continuous rain caused by typhoon Egay		Subsided
San Miguel		Flooded Areas	28 July 2023		2 ft	Due to continuous rain caused by typhoon Egay		Subsided
San Juan Bautista		Flooded Areas	28 July 2023		2 ft	Due to continuous rain caused by typhoon Egay		Subsided
Bancal		Flooded Areas	31 July 2023		1-2 ft	Due to continuous rain caused by typhoon Egay		Subsided

REGION PROVINCE CITY/ MUNICIPALITY BARANGAY		TYPE OF INCIDENT	DATE OF OCCURENCE	TIME OF OCCURENCE	DESCRIPTION	ACTIONS TAKEN	REMARKS	STATUS (for flooded areas)
Jose Abad Santos		Flooded Areas	31 July 2023		1-3 ft	Due to continuous rain caused by typhoon Egay		Subsided
Magsaysay		Flooded Areas	31 July 2023		1-2 ft	Due to continuous rain caused by typhoon Egay		Subsided
Plaza Burgos		Flooded Areas	31 July 2023		1.5-2 ft	Due to continuous rain caused by typhoon Egay		Subsided
Sta. Filomena		Flooded Areas	31 July 2023		1 ft	Due to continuous rain caused by typhoon Egay		Subsided
San Nicolas 1st		Flooded Areas	02 August 2023		1-2 ft	Due to continuous rain caused by typhoon Egay		Subsided
San Nicolas 2nd		Flooded Areas	31 July 2023		1 ft	Due to continuous rain caused by typhoon Egay		Subsided
Sta. Ursula		Flooded Areas	31 July 2023		1.5 ft	Due to continuous rain caused by typhoon Egay		Subsided
Sto. Cristo		Flooded Areas	31 July 2023		1 ft	Due to continuous rain caused by typhoon Egay		Subsided
San Juan Nepomuceno		Flooded Areas	28 July 2023		1-2 ft	Due to continuous rain caused by typhoon Egay		Subsided
Maquiapo		Flooded Areas	02 August 2023		1 ft.	Due to continuous rain caused by typhoon Egay		Subsided
San Agustin		Flooded Areas	02 August 2023		1 ft.	Due to continuous rain caused by typhoon Egay		Subsided
San Isidro		Flooded Areas	02 August 2023		1 ft.	Due to continuous rain caused by typhoon Egay		Subsided
San Jose		Flooded Areas	02 August 2023		1-3 ft.	Due to continuous rain caused by typhoon Egay		Subsided
San Pablo		Flooded Areas	02 August 2023		1 ft	Due to continuous rain caused by typhoon Egay		Subsided
San Rafael		Flooded Areas	02 August 2023		1 ft.	Due to continuous rain caused by typhoon Egay		Subsided
San Roque		Flooded Areas	02 August 2023		1 ft.	Due to continuous rain caused by typhoon Egay		Subsided

REGION PROVINCE CITY/ MUNICIPALITY BARANGAY		TYPE OF INCIDENT	DATE OF OCCURENCE	TIME OF OCCURENCE	DESCRIPTION	ACTIONS TAKEN	REMARKS	STATUS (for flooded areas)
San Matias		Flooded Areas	02 August 2023		1-2 ft.	Due to continuous rain caused by typhoon Egay		Subsided
Pulong Masle		Flooded Areas	03 August 2023		1.5-2 ft	Due to continuous rain caused by typhoon Egay		Subsided
Lubao	33							
Balantacan		Flooded Areas	28 July 2023		1-3 ft	Due to continuous rain caused by typhoon Egay		Subsided
Bancal Pugad		Flooded Areas	28 July 2023		1-3 ft	Due to continuous rain caused by typhoon Egay		Subsided
Bancal Sinubli		Flooded Areas	28 July 2023		1-3 ft	Due to continuous rain caused by typhoon Egay		Subsided
Prado Siongco		Flooded Areas	28 July 2023		1-3ft	Due to continuous rain caused by typhoon Egay		Subsided
Remedios		Flooded Areas	28 July 2023		1-3 ft	Due to continuous rain caused by typhoon Egay		Subsided
San Nicolas 1st		Flooded Areas	28 July 2023		1-3 ft	Due to continuous rain caused by typhoon Egay		Subsided
San Roque Arbol		Flooded Areas	28 July 2023		1-2 ft	Due to continuous rain caused by typhoon Egay		Subsided
Baruya		Flooded Areas	28 July 2023		1-2 ft	Due to continuous rain caused by typhoon Egay		Subsided
Sta. Catalina		Flooded Areas	28 July 2023		2-3 ft	Due to continuous rain caused by typhoon Egay		Subsided
Calangain		Flooded Areas	28 July 2023		1-3 ft	Due to continuous rain caused by typhoon Egay		Subsided
San Jose Gumi		Flooded Areas	29 July 2023		1-3 ft.	Due to continuous rain caused by typhoon Egay		Subsided
Sto. Tomas		Flooded Areas	28 July 2023		4ft	Due to continuous rain caused by typhoon Egay		Subsided
San Nicolas 2nd		Flooded Areas	28 July 2023		1-3 ft	Due to continuous rain caused by typhoon Egay		Subsided

REGION PROVINCE CITY/ MUNICIPALITY BARANGAY		TYPE OF INCIDENT	DATE OF OCCURENCE	TIME OF OCCURENCE	DESCRIPTION	ACTIONS TAKEN	REMARKS	STATUS (for flooded areas)
Don Ignacio Dimson		Flooded Areas	28 July 2023		1-2 ft	Due to continuous rain caused by typhoon Egay		Subsided
Lourdes		Flooded Areas	28 July 2023		1-2 ft	Due to continuous rain caused by typhoon Egay		Subsided
Sta. Cruz		Flooded Areas	28 July 2023		1-2 ft	Due to continuous rain caused by typhoon Egay		Subsided
San Roque Dau		Flooded Areas	28 July 2023		1-2 ft.	Due to continuous rain caused by typhoon Egay		Subsided
San Pedro Saug		Flooded Areas	29 July 2023		2 ft.	Due to continuous rain caused by typhoon Egay		Subsided
San Agustin		Flooded Areas	29 July 2023		1-2 ft.	Due to continuous rain caused by typhoon Egay		Subsided
		Flooded Areas	29 July 2023		2-3 ft.	Due to continuous rain caused by typhoon Egay		Subsided
San Pablo 2nd		Flooded Areas	29 July 2023		1-3 ft.	Due to continuous rain caused by typhoon Egay		Subsided
Sta. Monica		Flooded Areas	29 July 2023		1-2 ft.	Due to continuous rain caused by typhoon Egay		Subsided
Sta. Lucia		Flooded Areas	29 July 2023		1-2 ft.	Due to continuous rain caused by typhoon Egay		Subsided
San Juan		Flooded Areas	29 July 2023		1-2 ft	Due to continuous rain caused by typhoon Egay		Subsided
San Jose		Flooded Areas	29 July 2023		3 ft	Due to continuous rain caused by typhoon Egay		Subsided
Miguel		Flooded Areas	29 July 2023		1.5 ft	Due to continuous rain caused by typhoon Egay		Subsided
San Matias		Flooded Areas	31 July 2023		1-3 ft.	Due to continuous rain caused by typhoon Egay		Subsided
Sta. Barbara		Flooded Areas	31 July 2023		1-3 ft.	Due to continuous rain caused by typhoon Egay		Subsided
Sta. Tereza 1st		Flooded Areas	31 July 2023		1-3 ft.	Due to continuous rain caused by typhoon Egay		Subsided

REGION PROVINCE CITY/ MUNICIPALITY BARANGAY		TYPE OF INCIDENT	DATE OF OCCURENCE	TIME OF OCCURENCE	DESCRIPTION	ACTIONS TAKEN	REMARKS	STATUS (for flooded areas)
Sta. Maria		Flooded Areas	31 July 2023		1-2 ft.	Due to continuous rain caused by typhoon Egay		Subsided
Concepcion		Flooded Areas	02 August 2023		1-2 ft.	Due to continuous rain caused by typhoon Egay		Subsided
San Pablo 1st		Flooded Areas	02 August 2023		1-2 ft.	Due to continuous rain caused by typhoon Egay		Subsided
Sta. Tereza 2nd		Flooded Areas	02 August 2023		1-3 ft.	Due to continuous rain caused by typhoon Egay		Subsided
Sasmuan	12							
San Antonio		Flooded Areas	28 July 2023		1.2 ft	Due to High tide and continuous rainfall		Subsided
Sta. Monica		Flooded Areas	28 July 2023		1.2 ft	Due to High tide and continuous rainfall		Subsided
Sta. Lucia		Flooded Areas	28 July 2023		2 ft	Due to High tide and continuous rainfall		Subsided
Sto. Tomas		Flooded Areas	28 July 2023		1.5 ft	Due to High tide and continuous rainfall		Subsided
San Pedro		Flooded Areas	28 July 2023		1.5 ft	Due to High tide and continuous rainfall		Subsided
San Nicolas 1st		Flooded Areas	28 July 2023		1-2 ft	Due to High tide and continuous rainfall		Subsided
San Nicolas 2nd		Flooded Areas	28 July 2023		1-3 ft	Due to High tide and continuous rainfall		Subsided
Sebitanan 1		Flooded Areas	28 July 2023		1.2 ft	Due to High tide and continuous rainfall		Subsided
Malusac		Flooded Areas	28 July 2023		1.5 ft	Due to High tide and continuous rainfall		Subsided
Mabuanbuan		Flooded Areas	28 July 2023		1 ft	Due to High tide and continuous rainfall		Subsided
Batang 1st		Flooded Areas	29 July 2023		1.5 ft	Due to High tide and continuous rainfall		Subsided
Batang 2nd		Flooded Areas	29 July 2023		1.5 ft	Due to High tide and continuous rainfall		Subsided
San Luis	16							
San Juan		Flooded Areas	28 July 2023		1-3 ft	Overflowing of Pampanga River		Subsided
Sto Tomas		Flooded Areas	29 July 2023		1-3 ft	Subsided as of 10 August 2023, 12NN		Subsided
San Carlos		Flooded Areas	29 July 2023		1-2 ft	Overflowing of Pampanga River		Subsided

REGION PROVINCE CITY/ MUNICIPALITY BARANGAY		TYPE OF INCIDENT	DATE OF OCCURENCE	TIME OF OCCURENCE	DESCRIPTION	ACTIONS TAKEN	REMARKS	STATUS (for flooded areas)
Sta Catalina		Flooded Areas	29 July 2023		2-3 ft	Subsided as of 10 August 2023, 12NN		Subsided
Sta Monica		Flooded Areas	29 July 2023		1 ft	Overflowing of Pampanga River		Subsided
San Sebastian		Flooded Areas	29 July 2023		1-3 ft	Overflowing of Pampanga River		Subsided
Sta. Cruz Pambilog		Flooded Areas	29 July 2023		2-4 ft	Overflowing of Pampanga River		Subsided
San Nicolas		Flooded Areas	31 July 2023		1-4 ft.	Subsided as of 10 August 2023, 12NN		Subsided
Sta. Rita		Flooded Areas	29 July 2023		1-5 ft	Subsided as of 10 August 2023, 12NN		Subsided
Sta. Lucia		Flooded Areas	29 July 2023		1 ft	Subsided as of 10 August 2023, 12NN		Subsided
San Agustin		Flooded Areas	29 July 2023		1-4 ft.	Overflowing of Pampanga River		Subsided
San Isidro		Flooded Areas	30 July 2023		1 ft.	Overflowing of Pampanga River		Subsided
Sto Rosario		Flooded Areas	30 July 2023		1-3 ft	Subsided as of 10 August 2023, 12NN		Subsided
Sta. Cruz Poblacion		Flooded Areas	28 July 2023		1-2 ft.	Subsided as of 10 August 2023, 12NN		Subsided
		Flooded Areas	30 July 2023		1 ft.	Overflowing of Pampanga River		Subsided
San Roque		Flooded Areas	30 July 2023		1 ft	Overflowing of Pampanga River		Subsided
Porac	2							
Jalung		Flooded Areas	29 July 2023		1 ft	Due to continuous rain caused by typhoon Egay		Subsided
Hacienda Dolores		Flooded Areas	29 July 2023		1 ft	Due to continuous rain caused by typhoon Egay		Subsided
Sta. Ana	7							
Santiago		Flooded Areas	30 July 2023		3 ft	Due to continuous rain caused by typhoon Egay		Subsided
San Joaquin		Flooded Areas	31 July 2023		2 ft	Due to continuous rain caused by typhoon Egay		Subsided
San Pedro		Flooded Areas	03 August 2023		2 ft.	Due to continuous rain caused by typhoon Egay		Subsided

REGION PROVINCE CITY/ MUNICIPALITY BARANGAY		TYPE OF INCIDENT	DATE OF OCCURENCE	TIME OF OCCURENCE	DESCRIPTION	ACTIONS TAKEN	REMARKS	STATUS (for flooded areas)
San Juan		Flooded Areas	31 July 2023		1-2 ft	Due to continuous rain caused by typhoon Egay		Subsided
San Bartolome		Flooded Areas	31 July 2023		1 ft	Due to continuous rain caused by typhoon Egay		Subsided
San Agustin		Flooded Areas	04 August 2023		1 ft	Due to continuous rain caused by typhoon Egay		Subsided
Sto Rosario		Flooded Areas	02 August 2023		2 ft	Due to continuous rain caused by typhoon Egay		Subsided
Bacolor	1							
Tinajero		Flooded Areas	02 August 2023		2 ft	Due to continuous rain caused by typhoon Egay		Subsided
TARLAC	17							
Moncada	1							
Brgy. Sta. Lucia East		Flooded Areas	26 July 2023		3ft.	Due to continuous rain caused by typhoon Egay		Subsided
Camiling	4							
Tamat		Flooded Areas	31 July 2023		1 ft.	Due to continuous rain caused by typhoon Egay		Subsided
Sawat		Flooded Areas	31 July 2023		1 ft.	Due to continuous rain caused by typhoon Egay		Subsided
Bilad-Himayi		Flooded Areas	31 July 2023		1 ft.	Due to continuous rain caused by typhoon Egay		Subsided
Kamiling Norte		Flooded Areas	31 July 2023		1 ft.	Due to continuous rain caused by typhoon Egay		Subsided
Tarlac City	2							
Timang		Flooded Areas	31 July 2023		3-4 ft	Due to continuous rain caused by typhoon Egay		Subsided
San Isidro		Flooded Areas	31 July 2023		2 ft	Due to continuous rain caused by typhoon Egay		Subsided
Paniqui	10							
Salomague		Flooded Areas	31 July 2023		1 ft.	Subsided as of 12 August 2023		Subsided

REGION PROVINCE CITY/ MUNICIPALITY BARANGAY		TYPE OF INCIDENT	DATE OF OCCURENCE	TIME OF OCCURENCE	DESCRIPTION	ACTIONS TAKEN	REMARKS	STATUS (for flooded areas)
Canan		Flooded Areas	31 July 2023		2 ft.	Due to continuous rain caused by typhoon Egay		Subsided
Samput		Flooded Areas	31 July 2023		1 ft.	Due to continuous rain caused by typhoon Egay		Subsided
Sta. Ines		Flooded Areas	31 July 2023		2 ft.	Due to continuous rain caused by typhoon Egay		Subsided
San Isidro		Flooded Areas	31 July 2023		2 ft.	Subsided as of 12 August 2023		Subsided
Aduas		Flooded Areas	31 July 2023		1 ft.	Due to continuous rain caused by typhoon Egay		Subsided
Abogado		Flooded Areas	31 July 2023		1 ft.	Due to continuous rain caused by typhoon Egay		Subsided
Apulid		Flooded Areas	31 July 2023		2 ft.	Due to continuous rain caused by typhoon Egay		Subsided
Poblacion Norte		Flooded Areas	04 August 2023		2 ft.	Due to continuous rain caused by typhoon Egay		Subsided
Tablang		Flooded Areas	04 August 2023		4 ft.	Due to continuous rain caused by typhoon Egay		Subsided
ZAMBALES	14							
Candelaria	3							
Lauis		Flooded Areas	28 July 2023		4 ft	Due to continuous rain caused by typhoon Egay		Subsided
Libertador		Flooded Areas	28 July 2023		2 ft	Due to continuous rain caused by typhoon Egay		Subsided
Pamibian		Flooded Areas	29 July 2023		3 ft	Due to continuous rain caused by typhoon Egay		Subsided
Cabangan	2							
Mabanglit		Flooded Areas	28 July 2023		2 ft	Due to continuous rain caused by typhoon Egay		Subsided
Cadmang		Flooded Areas	28 July 2023		2 ft	Due to continuous rain caused by typhoon Egay		Subsided
Palauig	1							

REGION PROVINCE CITY/ MUNICIPALITY BARANGAY		TYPE OF INCIDENT	DATE OF OCCURENCE	TIME OF OCCURENCE	DESCRIPTION	ACTIONS TAKEN	REMARKS	STATUS (for flooded areas)
Sto. Tomas		Flooded Areas	28 July 2023		1.5 ft	Due to continuous rain caused by typhoon Egay		Subsided
Botolan	8							
Panan		Flooded Areas	28 July 2023		1 ft	Due to continuous rain caused by typhoon Egay		Subsided
Carael		Flooded Areas	28 July 2023		1 ft	Due to continuous rain caused by typhoon Egay		Subsided
San Miguel		Flooded Areas	28 July 2023		1 ft	Due to continuous rain caused by typhoon Egay		Subsided
Paco		Flooded Areas	28 July 2023		1 ft	Due to continuous rain caused by typhoon Egay		Subsided
San Juan		Flooded Areas	28 July 2023		1 ft	Due to continuous rain caused by typhoon Egay		Subsided
Batonlapoc		Flooded Areas	28 July 2023		1 ft	Due to continuous rain caused by typhoon Egay		Subsided
Tampo		Flooded Areas	28 July 2023		1 ft	Due to continuous rain caused by typhoon Egay		Subsided
Binuclutan		Flooded Areas	28 July 2023		1 ft	Due to continuous rain caused by typhoon Egay		Subsided
CALABARZON	32							
RIZAL	22							
Taytay	3							
Dolores		Landslide (Rain-Induced)	23 July 2023	06:43 pm	Soil erosion incident transpired due to heavy rains brought by Southwest Monsoon.	<ul style="list-style-type: none"> - Advised other residents near the said site for pre-emptive evacuation. - Assessment to be facilitated by the Municipal Engineering Office. 	Five (5) families with twenty-seven (27) persons are temporarily resided in their relatives. Five (5) shanty houses were damaged.	
Muzon		Flooded Areas	24 July 2023	10:30 pm	Flooding incident in the areas of San Isidro St., Maharlika St., Lagundi St., and Sapang Godi, Brgy. Muzon.		Depth: Approximately 2 feet	Subsided

REGION PROVINCE CITY/ MUNICIPALITY BARANGAY		TYPE OF INCIDENT	DATE OF OCCURENCE	TIME OF OCCURENCE	DESCRIPTION	ACTIONS TAKEN	REMARKS	STATUS (for flooded areas)
Dolores		Fallen Tree	26 July 2023	01:43 am	Fallen tree causing partial damage to a house	Occupants were advised to evacuate their house temporarily until clearing operations of MENRO is done	One house was partially damaged.	
Cardona	4							
Looc		Flooded Areas	24 July 2023		House submerged in flood	As of 25 July 2023, 11:30 AM, MDRRMO personnel are still on site.	Depth: Approximately 5 feet	Subsided
San Roque		Flooded Areas	24 July 2023		The house submerged in flood.	As of 25 July 2023, 11:30 AM, MDRRMO personnel are still on site.	Depth: Approximately 4 feet	Subsided
Iglesia		Flooded Areas	24 July 2023		One house beside the creek was swept by flashflood.	As of 25 July 2023, 11:30 AM, MDRRMO personnel are still on site.	Depth: Approximately 5-9 feet	Subsided
Calahan		Flooded Areas	24 July 2023		The house submerged in flood.	As of 25 July 2023, 11:30 AM, MDRRMO personnel are still on site.	Depth: Approximately 5 feet	Subsided
Baras	5							
Pinugay		Landslide (Rain-Induced)	24 July 2023	09:20 pm	A total of thirty (30) families were affected.	LGU Inspection Team conducted assessment and validation in the area.	For validation	
Santiago		Flooded Areas	24 July 2023	09:50 pm			Depth: Approximately 2 feet	Subsided
Mabini		Flooded Areas	24 July 2023	09:50 pm			Depth: Approximately 2 feet	Subsided
Concepcion		Flooded Areas	24 July 2023	09:50 pm			Depth: Approximately 2 feet	Subsided
San Miguel		Flooded Areas	24 July 2023	09:50 pm	Flooding		Depth: Approximately 2 feet	Subsided
Morong	3							
San Guillermo		Flooded Areas	24 July 2023	09:50 pm	Flooding incident in Sitio Labac, Brgy. San Guillermo.		Depth: Approximately 2 feet	Subsided
San Guillermo		Flooded Areas	24 July 2023		Due to creek overflow in Sitio Ormoc, Brgy. San Guillermo.		Depth: Approximately 2 feet	Subsided
San Guillermo		Flooded Areas	24 July 2023		Low-lying portion near creek and blocked drainage		Depth: Approximately 2 feet	Subsided
Antipolo City	2							

REGION PROVINCE CITY/ MUNICIPALITY BARANGAY		TYPE OF INCIDENT	DATE OF OCCURENCE	TIME OF OCCURENCE	DESCRIPTION	ACTIONS TAKEN	REMARKS	STATUS (for flooded areas)
San Jose		Flooded Areas	24 July 2023	10:30 pm	Flooding incidents in areas of: Malaking Parang going to Boso-Boso, Pulang Panyo-Kaysakat, and Sitio Carismatic-Pahinaan		Depth: Approximately 2 feet	Subsided
San Juan		Flooded Areas	24 July 2023	10:30 pm	Flooding incident in Sitio Binayoyo, Brgy. San Juan.		Depth: Approximately 3 feet	Subsided
Binangonan	5							
Tatala		Flooded Areas	24 July 2023	09:50 pm			Depth: Approximately 3 feet	Subsided
Calumpang		Flooded Areas	24 July 2023	09:50 pm			Depth: Approximately 3 feet	Subsided
Darangan		Flooded Areas	24 July 2023	09:50 pm			Depth: Approximately 3 feet	Subsided
Bilibiran		Flooded Areas	24 July 2023	09:50 pm			Depth: Approximately 3 feet	Subsided
Pantok		Flooded Areas	24 July 2023	09:50 pm			Depth: Approximately 3 feet	Subsided
CAVITE	6							
Tanza	4							
Sanja Mayor		Flooded Areas	24 July 2023					Subsided
Sapa		Flooded Areas	24 July 2023					Subsided
Bucana Malaki		Flooded Areas	24 July 2023					Subsided
Bucana Sasahan		Flooded Areas	24 July 2023					Subsided
Carmona	1							
Brgy 1		Fallen Tree	26 July 2023	03:56 am	Fallen tree caused damage to the roof of a house.	Already cleared by CRRMO at 8:00 AM, 26 July 2023	Cleared	
Magallanes	1							
Bendita 1		Fallen Tree	27 July 2023	11:57 pm	Fallen Coconut tree on electrical wires that cause brownout	Meralco Conducted clearing operation	Cleared	
BATANGAS	3							
Santo Tomas	2							
San Isidro Sur		Flooded Areas	26 July 2023			IMT created an alternative water way	Depth: approximately 1 feet	Subsided

REGION PROVINCE CITY/ MUNICIPALITY BARANGAY		TYPE OF INCIDENT	DATE OF OCCURENCE	TIME OF OCCURENCE	DESCRIPTION	ACTIONS TAKEN	REMARKS	STATUS (for flooded areas)
San Luis		Fallen Tree	25 July 2023	02:00 pm	An uprooted tree in close proximity to an electric post was uprooted causing its branches to entangle with the electric cables.	A team was dispatched to assess the situation and determine the extent of hazards and risks it poses to public safety, and remove the uprooted tree.	Cleared as of 25 July 2023, 4:00 PM	
Rosario	1							
Tiquiwan		Fallen Tree	27 July 2023		Toppled tree		Damaged 1 house	
LAGUNA	1							
San Pedro	1							
San Antonio		Flooded Areas	26 July 2023	08:00 am	Flooding		Depth: 1.5 feet	Subsided
MIMAROPA	91							
OCCIDENTAL MINDORO	31							
Calintaan	2							
Tanyag		Flooded Areas	24 July 2023		1.5 ft		Subsided as of 27 July 2023. Flooded due to heavy rainfall.	Subsided
Poblacion		Flooded Areas	24 July 2023		Sitio Cambiswer		Subsided as of 27 July 2023. Flooded due to heavy rainfall.	Subsided
Sablayan	9							
Poblacion		Flooded Areas	23 July 2023		Grand Terminal, Tuburan Road (2 ft)		- Subsided as of 8:45PM 23 July 2023 Flooded due to heavy rainfall.	Subsided
Buenavista		Flooded Areas	23 July 2023		Jollibee, Q. Ordenes St. and National Highway (2ft)		- Subsided as of 12:46AM 23 July 2023 Flooded due to overflowed Guiron creek caused by heavy rainfall	Subsided
Sto Nino		Flooded Areas	23 July 2023		National Highway Zone 1 and 2 (1 ft)		- Subsided as of 10:00PM 23 July 2023. - Flooded due to heavy rainfall.	Subsided
Ibud		Flooded Areas	24 July 2023		Zone 1 (1ft)		- Subsided as of 4:00AM 25 July 2023. - Flooded due to heavy rainfall.	Subsided
Claudio Salgado		Flooded Areas	24 July 2023		Sitio Pandan (3ft)		- Subsided as of 6:30AM 27 July 2023. - Flooded due to heavy rainfall.	Subsided

REGION PROVINCE CITY/ MUNICIPALITY BARANGAY		TYPE OF INCIDENT	DATE OF OCCURENCE	TIME OF OCCURENCE	DESCRIPTION	ACTIONS TAKEN	REMARKS	STATUS (for flooded areas)
Tagumpay		Flooded Areas	24 July 2023		Zone I (2 ft)		- Subsidied as of 6:00AM 27 July 2023 - Flooded due to heavy rainfall.	Subsidied
Ilvita		Flooded Areas	24 July 2023		Zone V (1 ft) Zone III (3 ft) Spill Way (1 ft)		- Subsidied as of 6:00AM 27 July 2023 Flooded due to heavy rainfall.	Subsidied
Victoria		Flooded Areas	24 July 2023		Zone VII (2 ft)		-Water subsidied as of 25 July 2023, 6:00am. -Flooded due to heavy rainfall.	Subsidied
San Agustin		Flooded Areas	25 July 2023		Zone II (2 ft)		Subsidied as of 26 July 2023. Flooded due to heavy rainfall.	Subsidied
Rizal	6							
Manoot		Flooded Areas	25 July 2023				Subsidied as of 27 July 2023. Flooded due to heavy rainfall.	Subsidied
Pitogo		Flooded Areas	25 July 2023				Subsidied as of 27 July 2023. Flooded due to heavy rainfall.	Subsidied
Aguas		Flooded Areas	25 July 2023				Subsidied as of 27 July 2023. Flooded due to heavy rainfall.	Subsidied
Rumbang		Flooded Areas	25 July 2023				Subsidied as of 27 July 2023. Flooded due to heavy rainfall.	Subsidied
Adela		Flooded Areas	25 July 2023				Subsidied as of 27 July 2023. Flooded due to heavy rainfall.	Subsidied
Limlim		Flooded Areas	25 July 2023				Subsidied as of 27 July 2023. Flooded due to heavy rainfall.	Subsidied
Magsaysay	3							
Poblacion		Flooded Areas	25 July 2023	05:20 pm	Sitio Fernandez (4 ft -5 ft) Sitio Malasin (3 ft - 4 ft)		-Water level subsidied as of 26 July 2023, 4:30pm. -Flooded due to heavy rainfall.	Subsidied

REGION PROVINCE CITY/ MUNICIPALITY BARANGAY		TYPE OF INCIDENT	DATE OF OCCURENCE	TIME OF OCCURENCE	DESCRIPTION	ACTIONS TAKEN	REMARKS	STATUS (for flooded areas)
Caguray		Flooded Areas	25 July 2023	05:11 pm	Sitio Bayabas (2 ft - 3 ft)		-Water level subsided as of 26 July 2023, 10:00am. -Flooded due to heavy rainfall.	Subsided
Paclolo		Flooded Areas	25 July 2023	02:56 pm	Purok Santan (2 ft - 3 ft)		-Water level subsided as of 25 July 2023, 11:00pm. -Flooded due to heavy rainfall.	Subsided
San Jose	1							
		Fallen Tree	26 July 2023	03:00 am	Fallen tree due to strong winds.		One (1) reported damaged house. No reported casualties	
Santa Cruz	3							
Poblacion 1		Flooded Areas	26 July 2023				Subsided as of 27 July 2023. Flooded due to heavy rainfall	Subsided
Lumbangbayan		Flooded Areas	26 July 2023				Subsided as of 27 July 2023.	Subsided
Barahan		Flooded Areas	26 July 2023				Subsided as of 27 July 2023.	Subsided
Mamburao	7							
San Luis		Flooded Areas	27 July 2023	01:00 am			Subsided as of 30 July, 2023. Flooded due to heavy rainfall.	Subsided
Payompon		Flooded Areas	27 July 2023	01:00 am	Sitio Paraiso (1ft) Sitio Sabungan (2.5ft)		Subsided as of 30 July, 2023. Flooded due to heavy rainfall.	Subsided
Poblacion 2		Flooded Areas	27 July 2023	01:00 am			Subsided as of 30 July, 2023. Flooded due to heavy rainfall.	Subsided
Poblacion 4		Flooded Areas	27 July 2023	01:00 am	Sitio Purok 45 (1ft)		Subsided as of 30 July, 2023. Flooded due to heavy rainfall.	Subsided
Poblacion 7		Flooded Areas	27 July 2023	01:00 am			Subsided as of 30 July, 2023. Flooded due to heavy rainfall.	Subsided
Balansay		Flooded Areas	27 July 2023	03:00 pm	Sitio Budboran (2ft) Sitio Pulong Bagto Sitio Maasim		Subsided as of 30 July, 2023. Flooded due to heavy rainfall.	Subsided

REGION PROVINCE CITY/ MUNICIPALITY BARANGAY		TYPE OF INCIDENT	DATE OF OCCURENCE	TIME OF OCCURENCE	DESCRIPTION	ACTIONS TAKEN	REMARKS	STATUS (for flooded areas)
Tangkalan		Flooded Areas	27 July 2023	03:00 pm	Sitio Banakan (2ft		Subsided as of 30 July, 2023. Flooded due to heavy rainfall.	Subsided
PALAWAN	14							
Puerto Princesa	5							
Bacungan		Flooded Areas	25 July 2023	07:00 am	KM 22 (1.5 ft)		Flooded due to heavy rainfall. 0445H today, 26 July 2023 already subsided	Subsided
Babuyan		Flooded Areas	25 July 2023	07:00 am	Sitio Tugbuan (5 ft)		Flooded due to heavy rainfall. Subsided as of 11:00pm, 25 July 2023	Subsided
Salvacion		Flooded Areas	25 July 2023	08:00 pm	Purok Pagasa (1.5 ft)		Subsided as of 0846H, July 26, 2023 Previously reported flooded on 07:00am, 25 July 2023 and subsided as of 11:00pm, 25 July 2023 Flooded due to heavy rainfall.	Subsided
Sicsican		Flooded Areas	25 July 2023	07:00 am	Golden Tree Cemetery (1 ft)		Flooded due to heavy rainfall. Subsided as of 03:21am today, 26 July 2023.	Subsided
Concepcion		Flooded Areas	25 July 2023		Purok Silangan and Centro (5 ft.)		Flooded due to heavy rainfall. Subsided as of 11:00pm, 25 July 2023	Subsided
Coron	4							
San Nicolas		Flooded Areas	25 July 2023		San Nicolas Spillway		Subsided as of July 25, 2023 Flooded due to heavy rainfall.	Subsided
Borac		Flooded Areas	25 July 2023		Sto. Bori, Bgy. Borac Spillway,		Subsided as of July 25, 2023 Flooded due to heavy rainfall.	Subsided
Decalachao		Flooded Areas	25 July 2023		Sto. Caltem, Bgy. Decalachao Spillway		Subsided as of July 25, 2023 Flooded due to heavy rainfall.	Subsided
Guadalupe		Flooded Areas	25 July 2023		Sto Labangan Bridge		Subsided as of July 25, 2023 Flooded due to heavy rainfall.	Subsided
San Vicente	5							

REGION PROVINCE CITY/ MUNICIPALITY BARANGAY		TYPE OF INCIDENT	DATE OF OCCURENCE	TIME OF OCCURENCE	DESCRIPTION	ACTIONS TAKEN	REMARKS	STATUS (for flooded areas)
Port Barton		Flooded Areas	25 July 2023	09:19 am	Sto. Pamoayan		Subsided as of July 25, 2023 Flooded due to heavy rainfall.	Subsided
Caruray		Flooded Areas	25 July 2023	09:19 am	New Site, Bgy. Caruray		Subsided as of July 25, 2023 Flooded due to heavy rainfall.	Subsided
New Agutaya		Flooded Areas	25 July 2023	07:47 am	Riverside, Bgy. New Agutaya		Subsided as of July 25, 2023 Flooded due to heavy rainfall.	Subsided
Alimanguan		Fallen Tree	25 July 2023		Fallen tree due to strong winds.	MDRRMO conducted clearing operation	One (1) reported damaged house. No reported casualties	
Kemdeng		Flooded Areas	25 July 2023	09:35 am	Barangay Kemdeng	Deployed SAR Team	Subsided as of 0730H 26 July 2023. Flooded due to overflowed river due to heavy rainfall	Subsided
ORIENTAL MINDORO	46							
Bulalacao (San Pedro)	3							
Cambunang		Flooded Areas	25 July 2023	02:00 pm	1.5 ft	BDRRM have been alerted to provide accurate information in case of evacuee reports and the EOC has been activated to continue flood monitoring and ensure quick emergency response. Provided manpower to assist the motorists at the national road	-Flooded area is at Sitio Cawacat - location of the national road which is the intersection of these three flooded barangays -Receding as of 8:10 PM of July 25, 2023 as per report of MDRRMO -Flooded due to heavy rainfall	Subsided
Campaasan		Flooded Areas	25 July 2023	02:00 pm	1.5 ft	BDRRM have been alerted to provide accurate information in case of evacuee reports and the EOC has been activated to continue flood monitoring and ensure quick emergency response. Provided manpower to assist the motorists at the national road	-Flooded area is at Sitio Cawacat - location of the national road which is the intersection of these three flooded barangays -Receding as of 8:10 PM of July 25, 2023 as per report of MDRRMO -Flooded due to heavy rainfall	Subsided

REGION PROVINCE CITY/ MUNICIPALITY BARANGAY		TYPE OF INCIDENT	DATE OF OCCURENCE	TIME OF OCCURENCE	DESCRIPTION	ACTIONS TAKEN	REMARKS	STATUS (for flooded areas)
Nasucob		Flooded Areas	25 July 2023	02:00 pm	1.5 ft	BDRRM have been alerted to provide accurate information in case of evacuee reports and the EOC has been activated to continue flood monitoring and ensure quick emergency response. Provided manpower to assist the motorists at the national road	-Flooded area is at Sitio Cawacat - location of the national road which is the intersection of these three flooded barangays -Receding as of 8:10 PM of July 25, 2023 as per report of MDRRMO -Flooded due to heavy rainfall	Subsided
Naujan	19							
Andres Ylagan		Flooded Areas	25 July 2023	08:15 am	Sitio Bagong Pook (3.5 ft)	BDRRM have been alerted to provide accurate information in case of evacuee reports and the EOC has been activated to continue flood monitoring and ensure quick emergency response. Provided manpower to assist the motorists at the national road	As of 7:00 PM, July 29, 2023, Sitio Bagong Pook was reported subsided and passable to all types of vehicle. Previously reported flooded.Receding as of 8:20 PM, 27 July 2023. Flooded due to continuous moderate rainfall	Subsided
Santiago		Flooded Areas	26 July 2023	09:22 am	Sitio Malalim na Sapa (5 ft) Sitio Tabang Labas (1.25ft)	Continuous monitoring for update every 3 hours	As of 7:00 PM, July 29, 2023, Sitio Malalim na Sapa and Sitio Tabang Labas were reported subsided. Previously reported flooded.Flooded due to continuous moderate rainfall	Subsided
Motoderazo		Flooded Areas	26 July 2023	10:00 pm	Sitio Talon(5 ft)	Continuous monitoring for update every 3 hours	Subsided as of 10:00AM 28 July 2023 Flooded due to continuous moderate rainfall	Subsided
San Carlos		Flooded Areas	26 July 2023	10:00 am	Sitio Sampaguita (3ft)	Continuous monitoring for update every 3 hours	As of 11:00 AM, July 28, 2023, flood water was subsided. Previously reported flooded.Flooded due to continuous moderate rainfall	Subsided

REGION PROVINCE CITY/ MUNICIPALITY BARANGAY		TYPE OF INCIDENT	DATE OF OCCURENCE	TIME OF OCCURENCE	DESCRIPTION	ACTIONS TAKEN	REMARKS	STATUS (for flooded areas)
Pinagsabangan II		Flooded Areas	27 July 2023	02:42 am	Road Section - flooded with approx. 2ft	Continuous monitoring for update every 3 hours	Subsided as of 28 July 2023. Receding as of 8:20 PM, 27 July 2023. Flooded due to continuous moderate rainfall	Subsided
Buhangin		Flooded Areas	26 July 2023	10:00 am	Sitio 2 (1 ft) Sitio 3 (1 ft) Sitio 6)1ft)	Continuous monitoring for update every 3 hours	Subsided as of 28 July 2023. Flooded due to continuous moderate rainfall	Subsided
Tigkan		Flooded Areas	27 July 2023	02:30 am	Sitio Sampaguita (1.5 ft) Sitio Rosal (1.5 ft) Sitio Sta. Ana (1.5 ft)	Continuous monitoring for update every 3 hours	Subsided as of 28 July 2023. Flooded due to continuous moderate rainfall	Subsided
General Esco		Flooded Areas	27 July 2023	05:00 am	Sitio Tibanglin (3ft)	Continuous monitoring for update every 3 hours	Subsided as of 4:30AM 28 July 2023. Flooded due to continuous moderate rainfall	Subsided
Mulawin		Flooded Areas	27 July 2023	05:19 am	Sitio 2 (2 ft) Sitio 4 (2 ft) Sitio 5 (2 ft)	Continuous monitoring for update every 3 hours	Subsided as of 7:42AM 28 July 2023. Flooded due to continuous moderate rainfall	Subsided
Aurora		Flooded Areas	27 July 2023	05:31 am	Sitio 5 (1.5 ft) Sitio 2 (1.5 ft)	Continuous monitoring for update every 3 hours	Subsided as of 28 July 2023. Flooded due to continuous moderate rainfall	Subsided
Mahabang Parang		Flooded Areas	27 July 2023	06:00 am	Sitio Labak (1.5 ft)	Continuous monitoring for update every 3 hours	Subsided as of 27 July 2023, 2:40pm. Previously reported flooded.	Subsided
San Andres		Flooded Areas	27 July 2023	07:25 am	Sitio 2 (1.5 ft)	Continuous monitoring for update every 3 hours	As of 6:00 AM, July 28, 2023, flood water subsided. Previously reported flooded.Flooded due to continuous moderate rainfall	Subsided

REGION PROVINCE CITY/ MUNICIPALITY BARANGAY		TYPE OF INCIDENT	DATE OF OCCURENCE	TIME OF OCCURENCE	DESCRIPTION	ACTIONS TAKEN	REMARKS	STATUS (for flooded areas)
Nag-Iba I		Flooded Areas	27 July 2023	01:53 pm	Sitio Dalagan 1 ft	Continuous monitoring for update every 3 hours	As of 1:10 PM, July 28, 2023, Flooded sitios was subsided. Previously reported flooded.As of 1:53 PM, July 27, 2023, Sitio Dalagan was flooded approx. 1ft. with 16 affected households. As of 1:53 PM, July 27, 2023, Sitio Centro I was flooded approx. 0.75ft. with 9 affected households.	Subsided
Malvar		Flooded Areas	27 July 2023	01:52 pm		Continuous monitoring for update every 3 hours	As of 07:00 AM, July 28, 2023 , Brgy Malvar was reported subsided, previously reported flooded but still isolated due to high volume of water from Bucayao River. As of 1:52 PM, July 27, 2023, Brgy. Malvar was isolated and not passable to all types of vehicles.	Subsided
San Nicolas		Flooded Areas	27 July 2023	02:09 pm	Sitio Pagasa (1.5 ft) Sitio Pagkakaisa (1.5 ft) Sitio Kagandahan(1.5 ft)	Continuous monitoring for update every 3 hours	As of 07:00 AM, July 28, 2023, Brgy San Nicolas was reported subsided, previously reported flooded. As of 2:09 PM, July 27, 2023, Sitio Pag-asa, Sitio Pagkakaisa and Sitio Kagandahan was flooded with approx. 1.5ft with 5 affected households in Sitio Pag-asa.	Subsided
Arangin		Flooded Areas	27 July 2023			Continuous monitoring for update every 3 hours	Flooded due to continuous moderate rainfall	Subsided
Del Pilar		Flooded Areas	27 July 2023	11:00 am		Continuous monitoring for update every 3 hours	Flooded due to continuous moderate rainfall.	Subsided

REGION PROVINCE CITY/ MUNICIPALITY BARANGAY		TYPE OF INCIDENT	DATE OF OCCURENCE	TIME OF OCCURENCE	DESCRIPTION	ACTIONS TAKEN	REMARKS	STATUS (for flooded areas)
Nag-Iba II		Flooded Areas	27 July 2023	11:00 am		Continuous monitoring for update every 3 hours	As of 1:10 PM, July 28, 2023, Sitio Riverside, Sitio Pinagbaakan, Sitio Magtubig and Sitio Centro flood water was subsided. Previously reported flooded. Flooded due to continuous moderate rainfall	Subsided
Masagana		Flooded Areas	27 July 2023	02:30 pm	Sitio 1 (1 - 1.5 ft)	Continuous monitoring for update every 3 hours	Flooded due to continuous moderate rainfall.	Subsided
Mansalay	4							
Bonbon		Flooded Areas	25 July 2023	11:00 am	Sitio Malankagan (4 ft)	MDRRMO response teams are conducting clearing operations to reopen roads blocked by debris and are monitoring river channels for buildup of runoff. Tactical assessment units are deployed to provide updates on road conditions, infrastructure integrity, and overall recovery progress.	Flooded due to continuous moderate rainfall Subsided as of July 26, 2023 at 7:00 AM	Subsided
Panaytayan		Flooded Areas	25 July 2023	11:00 am			Flooded due to continuous moderate rainfall Subsided as of July 26, 2023 at 7:00 AM	Subsided
Villa Celestial		Flooded Areas	25 July 2023	11:00 am	Sitio Makawalo (3 ft)		Flooded due to continuous moderate rainfall Subsided as of July 26, 2023 at 7:00 AM	Subsided
Wasig		Flooded Areas	25 July 2023	11:00 am			Flooded due to continuous moderate rainfall Subsided as of July 26, 2023 at 7:00 AM	Subsided
Puerto Galera	3							

REGION PROVINCE CITY/ MUNICIPALITY BARANGAY		TYPE OF INCIDENT	DATE OF OCCURENCE	TIME OF OCCURENCE	DESCRIPTION	ACTIONS TAKEN	REMARKS	STATUS (for flooded areas)
San Isidro		Flooded Areas	26 July 2023	01:15 pm	1 ft		Flooded due to continuous moderate rainfall Subsided as of July 26, 2023 at 7:00 AM	Subsided
Sabang		Fallen Tree	26 July 2023	04:13 am	Fallen tree due to strong winds.	The BDRRM conducted clearing operations	One (1) reported damaged house. No reported casualties	
San Isidro		Landslide (Rain-Induced)	27 July 2023		Landslide incident due to continuous heavy rainfall in Sitio Purok 7 Minolo, Barangay San Isidro.	The BDRRM reported and conducted inspection	One (1) reported damaged house. No reported casualties	
Baco	10							
Burbuli		Flooded Areas	26 July 2023	04:00 pm	3 ft		Subsided as of 12:00PM 28 July 2023. Flooded due to continuous moderate rainfall	Subsided
Sta Cruz		Flooded Areas	26 July 2023	06:00 pm	3 ft		Subsided as of 12:00PM 28 July 2023. Flooded due to continuous moderate rainfall	Subsided
Alag		Flooded Areas	26 July 2023	06:00 pm	3 ft		Subsided as of 12:00PM 28 July 2023. Flooded due to continuous moderate rainfall	Subsided
Tagumpay		Flooded Areas	27 July 2023	02:30 pm	2.5 ft		Subsided as of 12:00PM 28 July 2023. Flooded due to continuous moderate rainfall	Subsided
Bangkatan		Flooded Areas	27 July 2023	02:30 pm	2.5 ft		Subsided as of 12:00PM 28 July 2023. Flooded due to continuous moderate rainfall	Subsided
Mayabig		Flooded Areas	27 July 2023	02:30 pm	2.5 ft		Subsided as of 12:00PM 28 July 2023. Flooded due to continuous moderate rainfall	Subsided
Mangangan 1		Flooded Areas	27 July 2023	02:30 pm	2.5 ft		Subsided as of 12:00PM 28 July 2023. Flooded due to continuous moderate rainfall	Subsided

REGION PROVINCE CITY/ MUNICIPALITY BARANGAY		TYPE OF INCIDENT	DATE OF OCCURENCE	TIME OF OCCURENCE	DESCRIPTION	ACTIONS TAKEN	REMARKS	STATUS (for flooded areas)
Mangangan 2		Flooded Areas	27 July 2023	02:30 pm	2.5 ft		Subsided as of 12:00PM 28 July 2023. Flooded due to continuous moderate rainfall	Subsided
Katwiran		Flooded Areas	27 July 2023	02:30 pm	3 ft		Subsided as of 12:00PM 28 July 2023. Flooded due to continuous moderate rainfall	Subsided
Malapad		Flooded Areas	27 July 2023	02:30 pm	3 ft		Subsided as of 12:00PM 28 July 2023. Flooded due to continuous moderate rainfall	Subsided
Calapan	7							
Bucayao		Flooded Areas	26 July 2023	11:04 pm	1.5 ft	Deployed PDRRMO personnel to assist the passengers and motorists due to the strong current of flood water at Bucayao Road Monitoring and Roving of CDRRMD Response Teams at flood prone barangays Coordination with Barangay DRRM Committee	Subsided as of 4:00PM 27 July 2023. Receding as of 10:00 AM 27 July 2023. Flooded due to continuous moderate rainfall.	Subsided
Gutad		Flooded Areas	26 July 2023	11:04 pm	Sitio Caguisikan, Sityo Bagong Pook, Sityo Pulang Tubig 1 ft-2 ft	Monitoring and Roving of CDRRMD Response Teams at flood prone barangays Coordination with Barangay DRRM Committee	Subsided as of 4:02PM 28 July 2023 Flooded due to continuous moderate rainfall.	Subsided
Camansihan		Flooded Areas	26 July 2023	11:04 pm		Monitoring and Roving of CDRRMD Response Teams at flood prone barangays Coordination with Barangay DRRM Committee	Subsided as of 11:02AM 27 July 2023 Flooded due to continuous moderate rainfall.	Subsided
Parang		Flooded Areas	27 July 2023	02:20 am	Sitio Abaton (1.5 ft)	Monitoring and Roving of CDRRMD Response Teams at flood prone barangays Coordination with Barangay DRRM Committee	Subsided as of 6:04AM 28 July 2023 Flooded due to continuous moderate rainfall.	Subsided

REGION PROVINCE CITY/ MUNICIPALITY BARANGAY		TYPE OF INCIDENT	DATE OF OCCURENCE	TIME OF OCCURENCE	DESCRIPTION	ACTIONS TAKEN	REMARKS	STATUS (for flooded areas)
Buhan		Flooded Areas	27 July 2023	02:20 am		Monitoring and Roving of CDRRMD Response Teams at flood prone barangays Coordination with Barangay DRRM Committee	Subsided as of 4:00PM 27 July 2023. Flooded due to continuous moderate rainfall.	Subsided
Sta Cruz		Flooded Areas	27 July 2023	02:20 am		Monitoring and Roving of CDRRMD Response Teams at flood prone barangays Coordination with Barangay DRRM Committee	Subsided as of 11:56AM 28 July 2023. Flooded due to heavy rainfall	Subsided
Nag-Iba II		Flooded Areas	27 July 2023	02:20 am	1.5 ft	Monitoring and Roving of CDRRMD Response Teams at flood prone barangays Coordination with Barangay DRRM Committee	Subsided as of 10:41AM 28 July 2023. Flooded due to continuous moderate rainfall.	Subsided
REGION 5	7							
CAMARINES SUR	3							
Buhi	3							
San Buenaventura		Flooded Areas	22 July 2023					Subsided
San Pascual		Flooded Areas	22 July 2023					Subsided
San Pedro		Flooded Areas	22 July 2023					Subsided
CATANDUANES	3							
San Andres	3							
Mayngaway		Flooded Areas	24 July 2023					Subsided
Divino Rostro		Flooded Areas	24 July 2023					Subsided
Batong Paloway		Flooded Areas	24 July 2023					Subsided
CAMARINES NORTE	1							
Vinzons	1							
Sabang		Tornado/Destructive Winds/Strong Winds	24 July 2023	09:00 pm		Conducted RDANA	Tornado affected Brgy Sabang around 9:00 PM on 24 July 2023. Initially assessed damages: 94 damagd houses, 1 brgy covered court, 1 elem school	
REGION 6	70							
ANTIQUE	10							
Sebaste	2							

REGION PROVINCE CITY/ MUNICIPALITY BARANGAY		TYPE OF INCIDENT	DATE OF OCCURENCE	TIME OF OCCURENCE	DESCRIPTION	ACTIONS TAKEN	REMARKS	STATUS (for flooded areas)
Sitio Bugtong, Bukid		Landslide (Rain-Induced)	24 July 2023	01:30 pm	(Landslide) the elevated portion of the land eroded and affected a house situated nearby		One (1) family with six (6) individuals were evacuated for safety	
P. Javier		Landslide (Rain-Induced)	24 July 2023		(Landslide) Due to the heavy rains, a crack in the soil appeared and poses a threat to the adjacent house.	One (1) family with 5 individuals were evacuated for safety.		
Tibiao	1							
Sto. Rosario		Flooded Areas	24 July 2023	09:30 am			As of 3:30PM, July 24, 2023, the water level have subsided	Subsided
Valderrama	2							
Bonsod		Flooded Areas	24 July 2023		Due to the increase level of water brought about by the heavy rains, 2 individuals were stranded in the elevated portion of land located in the middle of the Cangaranan River in Brgy. Bonsod, Valderrama	PDRRMO QRT were deployed in coordination with MDRRMO Valderrama to conduct rescue operations	As of July 29, 2023, the water level has gradually subsided and is now within normal level. It still under close monitoring due to the intermittent rains.	Subsided
Pandanán		Landslide (Rain-Induced)	25 July 2023		(Landslide) Six (6) houses situated near the creek were totally damaged due to the erosion of the soil (details of the report to follow)	• The families were evacuated and were sheltered in their nearby relatives/neighbors.		
Patnongon	1							
Badiangan		Landslide (Rain-Induced)	25 July 2023		(Landslide) A residential house is threatened by landslide adjacent to his own property. Part of the landslide debris has reached the Carit-an River adjacent to the house.	• The residents have temporarily evacuated to a nearby house for safety.		
Tobias Fornier (Dao)	1							

REGION PROVINCE CITY/ MUNICIPALITY BARANGAY		TYPE OF INCIDENT	DATE OF OCCURENCE	TIME OF OCCURENCE	DESCRIPTION	ACTIONS TAKEN	REMARKS	STATUS (for flooded areas)
Abaca		Landslide (Rain-Induced)	22 July 2023	03:00 am	(Landslide) One (1) house was partially damaged due to a landslide. One house was also identified under imminent danger due to the possible aggravation of the damage if the rain continuous to pour.	<ul style="list-style-type: none"> The affected family was not at home when the incident transpired. And were advised to vacate the house for safety. The owner of the house was advised to evacuate for safety. 		
Sibalom	3							
San Juan		Tornado/Destructive Winds/Strong Winds	25 July 2023		A small tornado was reported and the strong gust of wind blew the roof of one house.	One (1) family evacuated and was temporarily sheltered in their nearby relative.		
Panlagangan		Tornado/Destructive Winds/Strong Winds	25 July 2023		Around 5:50 AM a tornado was reported by the resident and affected one house in which the roof was blown away.	One (1) family evacuated and was temporarily sheltered in their nearby relative.		
Odiong		Tornado/Destructive Winds/Strong Winds	25 July 2023		Around 7:37 AM the roof of a fruit stall was blown away by the strong gust of wind	MDRRMO Sibalom conducted onsite assessment. <ul style="list-style-type: none"> The LGU will process cash assistance for the reconstruction of the facility. 		
AKLAN	1							
Nabas	1							
Gibon		Landslide (Rain-Induced)	24 July 2023	06:00 pm	one (1) traveller was hit by falling rocks at said Barangay.			
GUIMARAS	4							
San Lorenzo	2							
Sebario		Flooded Areas	25 July 2023	09:00 am	1.5ft		1 household affected, subsided 27 July 2023	Subsided
Cabano		Flooded Areas	25 July 2023		1.5ft		13 household affected. subsided 27 July 2023	Subsided
Sibunag	2							
Sebaste		Flooded Areas	25 July 2023		3ft		5 families evacuated. subsided 27 July 2023	Subsided
Bubog		Flooded Areas	25 July 2023		3ft		2 families evacuated. subsided 27 July 2023	Subsided
NEGROS OCCIDENTAL	22							

REGION PROVINCE CITY/ MUNICIPALITY BARANGAY		TYPE OF INCIDENT	DATE OF OCCURENCE	TIME OF OCCURENCE	DESCRIPTION	ACTIONS TAKEN	REMARKS	STATUS (for flooded areas)
Pontevedra	1							
		Flooded Areas	22 July 2023	03:00 am				Subsided
San Enrique	1							
		Flooded Areas	22 July 2023	03:00 am				Subsided
Hinoba-an (Asia)	1							
Sangke		Landslide (Rain-Induced)	24 July 2023			Evacuated affected families at Arcadio L. Vergara Elementary School (Source: MDRRMO)		
Bago	1							
Ma-ao		Flooded Areas	22 July 2023	10:30 am	Conducted pre-emptive evacuation because 2 puroks were flooded	Provided hot meals and food packs to the evacuees.	18 families and 79 individuals affected	Subsided
Bacolod	16							
27		Flooded Areas	25 July 2023	09:00 am	Water Level - 4 feet as of 11:00 AM.	- Respective Barangay DRRMCs conducted evacuation of affected areas - Barangay DRRMCs, DSSD, DRRMO, CHO, Nutrition Office provided food and non-food assistance and logistical support.	Subsided as of 25 July 2023, 6:00 PM	Subsided
31		Flooded Areas	25 July 2023	09:00 am	Water Level - 3 feet as of 11:00 AM	- Respective Barangay DRRMCs conducted evacuation of affected areas Barangay DRRMCs, DSSD, DRRMO, CHO, Nutrition Office provided food and non-food assistance and logistical support.	Subsided as of 25 July 2023, 6:00 PM	Subsided
35		Flooded Areas	25 July 2023	09:01 am	Water Level - 3 feet as of 11:00 AM	- Respective Barangay DRRMCs conducted evacuation of affected areas - Barangay DRRMCs, DSSD, DRRMO, CHO, Nutrition Office provided food and non-food assistance and logistical support.	Subsided as of 25 July 2023, 6:00 PM	Subsided

REGION PROVINCE CITY/ MUNICIPALITY BARANGAY		TYPE OF INCIDENT	DATE OF OCCURENCE	TIME OF OCCURENCE	DESCRIPTION	ACTIONS TAKEN	REMARKS	STATUS (for flooded areas)
36		Flooded Areas	25 July 2023	09:00 am	Water Level - 3 feet as of 11:00 AM	- Respective Barangay DRRMCs conducted evacuation of affected areas - Barangay DRRMCs, DSSD, DRRMO, CHO, Nutrition Office provided food and non-food assistance and logistical support.	Subsided as of 25 July 2023, 6:00 PM	Subsided
39		Flooded Areas	25 July 2023	09:00 am	Water Level - 3 feet as of 11:00 AM	- Respective Barangay DRRMCs conducted evacuation of affected areas - Barangay DRRMCs, DSSD, DRRMO, CHO, Nutrition Office provided food and non-food assistance and logistical support.	Subsided as of 25 July 2023, 6:00 PM	Subsided
40		Flooded Areas	25 July 2023	11:00 am	Water Level - 3 feet as of 11:00 AM	- Respective Barangay DRRMCs conducted evacuation of affected areas - Barangay DRRMCs, DSSD, DRRMO, CHO, Nutrition Office provided food and non-food assistance and logistical support.	Subsided as of 25 July 2023, 6:00 PM	Subsided
41		Flooded Areas	25 July 2023	09:00 am	Water Level - 3 feet as of 11:00 AM	- Respective Barangay DRRMCs conducted evacuation of affected areas - Barangay DRRMCs, DSSD, DRRMO, CHO, Nutrition Office provided food and non-food assistance and logistical support.	Subsided as of 25 July 2023, 6:00 PM	Subsided
Cabug		Flooded Areas	25 July 2023	09:00 am	Water Level - 3 feet as of 11:00 AM	- Respective Barangay DRRMCs conducted evacuation of affected areas - Barangay DRRMCs, DSSD, DRRMO, CHO, Nutrition Office provided food and non-food assistance and logistical support.	Subsided as of 25 July 2023, 6:00 PM	Subsided

REGION PROVINCE CITY/ MUNICIPALITY BARANGAY		TYPE OF INCIDENT	DATE OF OCCURENCE	TIME OF OCCURENCE	DESCRIPTION	ACTIONS TAKEN	REMARKS	STATUS (for flooded areas)
Estefania		Flooded Areas	25 July 2023	11:00 am	Water Level 3 feet as of 11:00 AM	- Respective Barangay DRRMCs conducted evacuation of affected areas - Barangay DRRMCs, DSSD, DRRMO, CHO, Nutrition Office provided food and non-food assistance and logistical support.	Subsided as of 25 July 2023, 6:00 PM	Subsided
Mansilingan		Flooded Areas	25 July 2023	11:00 am	Water Level 3 feet as of 11:00 AM	- Respective Barangay DRRMCs conducted evacuation of affected areas - Barangay DRRMCs, DSSD, DRRMO, CHO, Nutrition Office provided food and non-food assistance and logistical support.	Subsided as of 25 July 2023, 6:00 PM	Subsided
Pahanocoy		Flooded Areas	25 July 2023	09:00 am	Water Level - 5 feet as of 11:00 AM	- Respective Barangay DRRMCs conducted evacuation of affected areas - Barangay DRRMCs, DSSD, DRRMO, CHO, Nutrition Office provided food and non-food assistance and logistical support.	Subsided as of 25 July 2023, 6:00 PM	Subsided
Sum-ag		Flooded Areas	25 July 2023	09:00 am	Water Level - 4 feet as of 11:00 AM	- Respective Barangay DRRMCs conducted evacuation of affected areas - Barangay DRRMCs, DSSD, DRRMO, CHO, Nutrition Office provided food and non-food assistance and logistical support.	Subsided as of 25 July 2023, 6:00 PM	Subsided
Singcang-airport		Flooded Areas	25 July 2023	09:00 am	Flood Water Level ? 4 feet as of 11:00 AM	- Respective Barangay DRRMCs conducted evacuation of affected areas - Barangay DRRMCs, DSSD, DRRMO, CHO, Nutrition Office provided food and non-food assistance and logistical support.	Subsided as of 25 July 2023, 6:00 PM	Subsided

REGION PROVINCE CITY/ MUNICIPALITY BARANGAY		TYPE OF INCIDENT	DATE OF OCCURENCE	TIME OF OCCURENCE	DESCRIPTION	ACTIONS TAKEN	REMARKS	STATUS (for flooded areas)
Taculing		Flooded Areas	25 July 2023	09:00 am	Water Level - 3 feet as of 11:00 AM	- Respective Barangay DRRMCs conducted evacuation of affected areas - Barangay DRRMCs, DSSD, DRRMO, CHO, Nutrition Office provided food and non-food assistance and logistical support.	Subsided as of 25 July 2023, 6:00 PM	Subsided
Tangub		Flooded Areas	25 July 2023	09:00 am	Water Level - 3 feet as of 11:00 AM	- Respective Barangay DRRMCs conducted evacuation of affected areas - Barangay DRRMCs, DSSD, DRRMO, CHO, Nutrition Office provided food and non-food assistance and logistical support.	Subsided as of 25 July 2023, 6:00 PM	Subsided
Alijis		Flooded Areas	25 July 2023	05:00 pm	Magsungay River, Yellow Level as of 5:00 pm	- Respective Barangay DRRMCs conducted evacuation of affected areas - Brgy. DRRMCs, BFP, PRC, DRRMO, and EMR conducted rescue operations. - Barangay DRRMCs, DSSD, DRRMO, CHO, Nutrition Office provided food and non-food assistance and logistical support.	Magsungay River, Normal Level, 5:00 AM, 31 July 23	Subsided
Enrique B. Magalona (Saravia)	2							
Brgy. 1, 2 and 3		Flooded Areas	26 July 2023	01:00 pm	Below knee-high flooding			Subsided
Brgy. Sto. Nino		Flooded Areas	26 July 2023	01:00 pm	Below knee-high flooding			Subsided
ILOILO	33							
Iloilo City	32							
Calubihan, Jaro		Flooded Areas	26 July 2023	12:10 pm	2.5ft flood water		Subsided as of 8:20am 28 Jul 2023	Subsided
Burgos Mabini, Lapaz		Flooded Areas	26 July 2023	12:40 pm	1ft flood water		Subsided as of 30 Jul 2023	Subsided
San Nicolas, Lapaz		Flooded Areas	26 July 2023	12:40 pm	10-12ft flood water		Subsided 11PM of 27 Jul 2023	Subsided
Baldoza, Lapaz		Flooded Areas	26 July 2023	01:03 pm	1.25ft flood water		subsided on July 28, 2023 9:25 am	Subsided

REGION PROVINCE CITY/ MUNICIPALITY BARANGAY		TYPE OF INCIDENT	DATE OF OCCURENCE	TIME OF OCCURENCE	DESCRIPTION	ACTIONS TAKEN	REMARKS	STATUS (for flooded areas)
Taft North, Mandurriao		Flooded Areas	26 July 2023	04:00 pm	2.5ft flood water, Zone 1, Zone 3 and Zone 4, 2.5 ft		Subsided as of 5:00 pm 27 Jul 2023	Subsided
Libertad		Flooded Areas	26 July 2023	12:25 pm	1 ft - Area 6		Subsided as of 8am 28 Jul 2023	Subsided
San Isidro		Flooded Areas	27 July 2023	12:50 pm	Habitat row		subsided as of 3pm 27 Jul 2023	Subsided
Tacas		Flooded Areas	27 July 2023	08:32 am	Zone 2,3		subsides as of 5pm 27 Jul 2023	Subsided
Desamparados		Flooded Areas	27 July 2023	08:34 am	3.75 ft		Subsided as of 8:20am 28 Jul 2023	Subsided
Dungon B		Flooded Areas	27 July 2023	07:00 am	3.17ft Zone 6		Subsided as of 5 pm 27 July 2023	Subsided
Camalig		Flooded Areas	27 July 2023	07:56 am	4 ft, Zone 5 and 6		Subsided as of 5pm 27 July 2023	Subsided
Lopez Jaena Sur, Lapaz		Flooded Areas	27 July 2023		San Gregorio are (jereos extension), 1 ft		Subsided as of July 28, 2023 10 am	Subsided
Ticud		Flooded Areas	27 July 2023		Zone 3, 1.75 ft		Subsided as of 28 Jul 2023	Subsided
Magsaysay Village		Flooded Areas	27 July 2023		Near Gym and Punong, 1.25 ft		Subsided as of 9am 28 Jul 2023	Subsided
Bakhaw		Flooded Areas	26 July 2023	05:30 pm	Zone 3,4,5, and 6		Subsided as of 5:30 pm 27 Jul 2023	Subsided
San Rafael		Flooded Areas	26 July 2023	05:30 am	Sitio Boracay, 0.42 ft; Block 10 and 11: 1.25 ft		recurrence 27 Jul 2023 and subsided 5PM 27 30 Jul 2023	Subsided
PHHC Block 17		Flooded Areas	26 July 2023	06:20 pm			Subsided as of 4pm 28 Jul 2023	Subsided
Sta Rosa		Flooded Areas	27 July 2023				Subsided as of 7am 28 Jul 2023	Subsided
Bolilao		Flooded Areas	27 July 2023	07:50 am	Sitio Mainuswagon, Brookside, Dike 1, 1.67 ft		As of 5PM 27 Jul 2023 subsided	Subsided
Tabucan		Flooded Areas	27 July 2023	09:30 am	In front of one spatial condo, calle onse, footwalk 9-15in		Subsided as of 10pm 27 Jul 2023	Subsided
East Timawa		Flooded Areas	27 July 2023	09:30 am	1.17 ft along road		As of 3PM 27 Jul 2023 subsided	Subsided
West Timawa		Flooded Areas	27 July 2023				Subsided as of 3:00 PM 27 Jul 2023	Subsided
Kasing-Kasing		Flooded Areas	27 July 2023				Subsided as of 1:00 PM 27 Jul 2023	Subsided
San Antonio		Flooded Areas	27 July 2023				Subsided as of 1:00 PM 27 Jul 2023	Subsided

REGION PROVINCE CITY/ MUNICIPALITY BARANGAY		TYPE OF INCIDENT	DATE OF OCCURENCE	TIME OF OCCURENCE	DESCRIPTION	ACTIONS TAKEN	REMARKS	STATUS (for flooded areas)
South Baluarte		Flooded Areas	27 July 2023				Subsided as of 1:00 PM 27 Jul 2023	Subsided
Sooc		Flooded Areas	27 July 2023		Project 6 & portion of Project 7, 2.08 ft		Subsided as of 30 Jul 2023	Subsided
Rizal Pala Pala II		Flooded Areas	26 July 2023	03:12 pm	Barangay Gym		Subsided as of 9:00 AM 27 Jul 2023	Subsided
Jalandoni- Wilson		Flooded Areas	26 July 2023	05:35 pm			Subsided as of 6:53 PM 26 Jul 2023	Subsided
San Vicente		Flooded Areas	27 July 2023		Zone 6 3 feet		Subsided as of 8:30AM 28 Jul 2023	Subsided
San Nicholas		Flooded Areas	27 July 2023		Zone 1, 4 and 5, 1feet		Subsided as of 11AM of 27 Jul 2023	Subsided
Oñate de Leon		Flooded Areas	26 July 2023		Happy Homes, 1feet		Subsided as of 6AM of 28 Jul 2023	Subsided
Sto. Niño Sur		Flooded Areas	27 July 2023		Zone 3. 1.5 feet		Subsided as of 30 Jul 2023	Subsided
San Joaquin	1							
Tiolas		Landslide (Rain-Induced)	31 July 2023	01:00 am	Sitio Indag-asan		Passable to light vehicles only. Trucks and busses were re-routed via Anini-y-Dao road.	
REGION 8	1							
SOUTHERN LEYTE	1							
Sogod	1							
		Landslide (Rain-Induced)	23 July 2023	06:00 am	Rock fall with estimated volume of 0.60 cu. m	Removal of rock fall and debris by DPWH	One lane not passable as of 06:00 AM as of 23 July 2023	
REGION 12	36							
COTABATO	23							
Pigcawayan	17							
Balogo		Flooded Areas	24 July 2023	03:00 am				Subsided
Banucagon		Flooded Areas	24 July 2023	03:00 am				Subsided
Buluan		Flooded Areas	24 July 2023	03:00 am				Subsided
Bulucaon		Flooded Areas	24 July 2023	03:00 am				Subsided
Capayuran		Flooded Areas	24 July 2023	03:00 am				Subsided
Central Panatan		Flooded Areas	24 July 2023	03:00 am				Subsided
Malu-ao		Flooded Areas	24 July 2023	03:00 am				Subsided
Midpapan 1		Flooded Areas	04 July 2023	03:00 am				Subsided
Midpapan 2		Flooded Areas	24 July 2023	03:00 am				Subsided

REGION PROVINCE CITY/ MUNICIPALITY BARANGAY		TYPE OF INCIDENT	DATE OF OCCURENCE	TIME OF OCCURENCE	DESCRIPTION	ACTIONS TAKEN	REMARKS	STATUS (for flooded areas)
New Panay		Flooded Areas	24 July 2023	03:00 am				Subsided
North Manuangan		Flooded Areas	24 July 2023	03:00 am				Subsided
Poblacion 1		Flooded Areas	24 July 2023	03:00 am				Subsided
Poblacion 2		Flooded Areas	24 July 2023	03:00 am				Subsided
Poblacion 3		Flooded Areas	24 July 2023	03:00 am				Subsided
Tigbawan		Flooded Areas	24 July 2023	03:00 am				Subsided
Tubon		Flooded Areas	24 July 2023	03:00 am				Subsided
Upper Baguer		Flooded Areas	24 July 2023	03:00 am				Subsided
Alamada	6							
Mirasol		Flooded Areas	25 July 2023	02:00 am				Subsided
Raradangan		Flooded Areas	25 July 2023	02:00 am				Subsided
Barangiran		Flooded Areas	25 July 2023	02:00 am				Subsided
Bao		Flooded Areas	25 July 2023	02:00 am				Subsided
Macabasa		Flooded Areas	25 July 2023	02:00 am				Subsided
Dado		Flooded Areas	25 July 2023	02:00 am				Subsided
SULTAN KUDARAT	13							
Palimbang	13							
Colube		Flooded Areas	24 July 2023	04:45 pm				Subsided
Butril		Flooded Areas	24 July 2023	04:45 pm				Subsided
Kraan		Flooded Areas	23 July 2023	04:45 pm				Subsided
Kabuling		Flooded Areas	24 July 2023	04:45 pm				Subsided
Kidayan		Flooded Areas	24 July 2023	04:45 pm				Subsided
Kulong Kulong		Flooded Areas	21 July 2023	04:45 pm				Subsided
Baliango		Flooded Areas	24 July 2023	04:45 pm				Subsided
Medol		Flooded Areas	24 July 2023	04:45 pm				Subsided
Malisbong		Flooded Areas	24 July 2023	04:45 pm				Subsided
Lumitan		Flooded Areas	24 July 2023	04:45 pm				Receding
Libua		Flooded Areas	24 July 2023	04:45 pm				Subsided
Maguid		Flooded Areas	24 July 2023	04:45 pm				Subsided
Baranayan		Flooded Areas	24 July 2023	04:45 pm				Subsided
BARMM	22							
MAGUINDANAO	20							
Northern Kabuntalan	2							
Damatog		Flooded Areas	24 July 2023					Flooded
Gayonga		Flooded Areas	24 July 2023					Flooded

REGION PROVINCE CITY/ MUNICIPALITY BARANGAY		TYPE OF INCIDENT	DATE OF OCCURENCE	TIME OF OCCURENCE	DESCRIPTION	ACTIONS TAKEN	REMARKS	STATUS (for flooded areas)
Sultan Mastura	8							
Tambo		Flooded Areas	24 July 2023					Flooded
Boliok		Flooded Areas	24 July 2023					Flooded
Dagorungan		Flooded Areas	24 July 2023					Flooded
Tapayan		Flooded Areas	24 July 2023					Flooded
Simuay Seashore		Flooded Areas	24 July 2023					Flooded
Balot		Flooded Areas	24 July 2023					Flooded
Kirkir		Flooded Areas	24 July 2023					Flooded
Namuken		Flooded Areas	24 July 2023					Flooded
Datu Blah T. Sinsuat	1							
Laguitan		Tornado/Destructive Winds/Strong Winds	25 July 2023		seven (7) houses damaged		2 were partially damaged and 5 were totally damaged	
Datu Montawal (Pagagawan)	1							
Tunggol		Tornado/Destructive Winds/Strong Winds	25 July 2023		1 Multipurpose gym building collapsed		Partially damaged	
Shariff Aguak (Maganoy)	5							
Bagong		Tornado/Destructive Winds/Strong Winds	25 July 2023		2 house		Partially damaged	
Lapok		Tornado/Destructive Winds/Strong Winds	25 July 2023		1 house		Partially damaged	
Poblacion Mother		Tornado/Destructive Winds/Strong Winds	25 July 2023		1 Public terminal		Partially damaged	
Poblacion II		Tornado/Destructive Winds/Strong Winds	25 July 2023		1 Purok		Partially damaged	
Satan		Tornado/Destructive Winds/Strong Winds	25 July 2023		1 house and 1 Madrasah Classroom		Partially damaged	
Datu Hoffer Ampatuan	2							
Limpongo		Tornado/Destructive Winds/Strong Winds	25 July 2023		12 houses		8 Partially Damaged and 4 Totally Damaged	
Sayap		Tornado/Destructive Winds/Strong Winds	25 July 2023		11 houses		6 Partially Damaged and 5 Totally Damaged	
Datu Abdullah Sangki	1							
Talisawa		Tornado/Destructive Winds/Strong Winds	28 July 2023	01:00 pm	10 houses		8 partially damaged and 2 totally damaged	
BASILAN	2							

REGION PROVINCE CITY/ MUNICIPALITY BARANGAY		TYPE OF INCIDENT	DATE OF OCCURENCE	TIME OF OCCURENCE	DESCRIPTION	ACTIONS TAKEN	REMARKS	STATUS (for flooded areas)
Lamitan	2							
Kulaybato		Tornado/Destructive Winds/Strong Winds	28 July 2023	06:30 am				
Sta Clara		Tornado/Destructive Winds/Strong Winds	28 July 2023	06:30 am				

AFFECTED POPULATION as of (August 17, 2023 12:53)

REGION PROVINCE CITY/ MUNICIPALITY BARANGAY		NO. OF AFFECTED			No. of ECs		Inside Evacuation Centers				Outside Evacuation Centers				TOTAL SERVED (CURRENT)			
															(Inside + Outside)			
		Brgys.	Families	Persons			Families		Persons		Families		Persons		Families		Persons	
					CUM	NOW	CUM	NOW	CUM	NOW	CUM	NOW	CUM	NOW	CUM	NOW		
GRAND TOTAL	590	5,708	1,368,489	5,357,470	1,946	126	48,336	2,705	171,454	10,324	85,467	11,523	323,501	43,583	133,803	14,228	494,955	53,907
REGION 1	111	1,966	285,382	1,179,114	354	29	6,816	685	25,926	2,415	47,175	319	177,503	1,590	53,991	1,004	203,429	4,005
ILOCOS NORTE	23	513	68,508	283,753	86	0	1,268	0	4,611	0	2,602	0	7,671	0	3,870	0	12,282	0
Adams	1	1	890	2,584	0	0	0	0	0	0	1	0	3	0	1	0	3	0
		1	890	2,584	0	0	0	0	0	0	1	0	3	0	1	0	3	0
Bacarra	1	43	4,561	22,805	1	0	34	0	96	0	0	0	0	0	34	0	96	0
		43	4,561	22,805	1	0	34	0	96	0	0	0	0	0	34	0	96	0
Badoc	1	17	410	1,674	6	0	163	0	637	0	33	0	111	0	196	0	748	0
		17	410	1,674	6	0	163	0	637	0	33	0	111	0	196	0	748	0
Bangui	1	11	169	643	3	0	25	0	72	0	0	0	0	0	25	0	72	0
		11	169	643	3	0	25	0	72	0	0	0	0	0	25	0	72	0
Banna	1	20	1,300	4,573	8	0	49	0	189	0	8	0	34	0	57	0	223	0
		20	1,300	4,573	8	0	49	0	189	0	8	0	34	0	57	0	223	0
Burgos	1	11	434	1,646	3	0	8	0	33	0	7	0	13	0	15	0	46	0
		11	434	1,646	3	0	8	0	33	0	7	0	13	0	15	0	46	0
Carasi	1	3	400	1,692	2	0	11	0	39	0	11	0	34	0	22	0	73	0
		3	400	1,692	2	0	11	0	39	0	11	0	34	0	22	0	73	0
City of Batac	1	40	6,504	21,058	5	0	34	0	113	0	2,296	0	6,613	0	2,330	0	6,726	0
		40	6,504	21,058	5	0	34	0	113	0	2,296	0	6,613	0	2,330	0	6,726	0
Currimao	1	20	543	2,345	2	0	3	0	15	0	0	0	0	0	3	0	15	0
		20	543	2,345	2	0	3	0	15	0	0	0	0	0	3	0	15	0

REGION PROVINCE CITY/ MUNICIPALITY BARANGAY		NO. OF AFFECTED			No. of ECs		Inside Evacuation Centers				Outside Evacuation Centers				TOTAL SERVED (CURRENT)			
															(Inside + Outside)			
		Brgys.	Families	Persons			Families		Persons		Families		Persons		Families		Persons	
					CUM	NOW	CUM	NOW	CUM	NOW	CUM	NOW	CUM	NOW	CUM	NOW		
Dingras	1	31	9,574	47,870	4	0	24	0	86	0	0	0	0	0	24	0	86	0
		31	9,574	47,870	4	0	24	0	86	0	0	0	0	0	24	0	86	0
Dumalneg	1	4	873	4,283	1	0	3	0	11	0	0	0	0	0	3	0	11	0
		4	873	4,283	1	0	3	0	11	0	0	0	0	0	3	0	11	0
Laoag City	1	75	10,253	39,630	25	0	380	0	1,430	0	153	0	483	0	533	0	1,913	0
		75	10,253	39,630	25	0	380	0	1,430	0	153	0	483	0	533	0	1,913	0
Marcos	1	13	4,029	18,309	1	0	212	0	831	0	0	0	0	0	212	0	831	0
		13	4,029	18,309	1	0	212	0	831	0	0	0	0	0	212	0	831	0
Nueva Era	1	11	2,867	14,335	2	0	7	0	29	0	4	0	19	0	11	0	48	0
		11	2,867	14,335	2	0	7	0	29	0	4	0	19	0	11	0	48	0
Pagudpud	1	16	2,311	11,271	3	0	111	0	295	0	9	0	31	0	120	0	326	0
		16	2,311	11,271	3	0	111	0	295	0	9	0	31	0	120	0	326	0
Paoay	1	30	2,373	8,165	1	0	2	0	4	0	0	0	0	0	2	0	4	0
		30	2,373	8,165	1	0	2	0	4	0	0	0	0	0	2	0	4	0
Pasuquin	1	22	937	3,439	2	0	18	0	62	0	6	0	10	0	24	0	72	0
		22	937	3,439	2	0	18	0	62	0	6	0	10	0	24	0	72	0
Piddig	1	23	2,136	8,131	8	0	81	0	267	0	0	0	0	0	81	0	267	0
		23	2,136	8,131	8	0	81	0	267	0	0	0	0	0	81	0	267	0
Pinili	1	23	555	1,766	1	0	1	0	4	0	7	0	32	0	8	0	36	0
		23	555	1,766	1	0	1	0	4	0	7	0	32	0	8	0	36	0
San Nicolas	1	24	1,031	4,272	5	0	78	0	311	0	37	0	176	0	115	0	487	0
		24	1,031	4,272	5	0	78	0	311	0	37	0	176	0	115	0	487	0
Sarrat	1	19	619	2,032	0	0	0	0	0	0	27	0	102	0	27	0	102	0
		19	619	2,032	0	0	0	0	0	0	27	0	102	0	27	0	102	0
Solsona	1	22	7,328	36,640	2	0	22	0	83	0	3	0	10	0	25	0	93	0
		22	7,328	36,640	2	0	22	0	83	0	3	0	10	0	25	0	93	0
Vintar	1	34	8,411	24,590	1	0	2	0	4	0	0	0	0	0	2	0	4	0
		34	8,411	24,590	1	0	2	0	4	0	0	0	0	0	2	0	4	0
ILOCOS SUR	34	651	76,556	277,657	127	8	3,806	118	14,833	512	27,393	0	102,213	0	31,199	118	117,046	512
Alilem	1	8	45	162	1	0	1	0	5	0	14	0	39	0	15	0	44	0
		8	45	162	1	0	1	0	5	0	14	0	39	0	15	0	44	0
Banayoyo	1	15	113	549	0	0	0	0	0	0	22	0	86	0	22	0	86	0

REGION PROVINCE CITY/ MUNICIPALITY BARANGAY		NO. OF AFFECTED			No. of ECs		Inside Evacuation Centers				Outside Evacuation Centers				TOTAL SERVED (CURRENT)			
		Brgs.	Families	Persons	CUM	NOW	Families		Persons		Families		Persons		(Inside + Outside)			
							CUM	NOW	CUM	NOW	CUM	NOW	CUM	NOW	CUM	NOW	CUM	NOW
		15	113	549	0	0	0	0	0	0	22	0	86	0	22	0	86	0
Bantay	1	31	2,822	9,841	8	0	211	0	603	0	508	0	1,778	0	719	0	2,381	0
		31	2,822	9,841	8	0	211	0	603	0	508	0	1,778	0	719	0	2,381	0
Burgos	1	14	151	510	3	0	43	0	104	0	53	0	161	0	96	0	265	0
		14	151	510	3	0	43	0	104	0	53	0	161	0	96	0	265	0
Cabugao	1	33	6,029	20,738	1	0	27	0	102	0	10	0	29	0	37	0	131	0
		33	6,029	20,738	1	0	27	0	102	0	10	0	29	0	37	0	131	0
Caoayan	1	17	7,299	19,209	3	0	93	0	337	0	7,206	0	18,872	0	7,299	0	19,209	0
		17	7,299	19,209	3	0	93	0	337	0	7,206	0	18,872	0	7,299	0	19,209	0
Cervantes	1	13	3,081	14,446	4	0	12	0	52	0	3,069	0	14,394	0	3,081	0	14,446	0
		13	3,081	14,446	4	0	12	0	52	0	3,069	0	14,394	0	3,081	0	14,446	0
City of Candon	1	34	508	2,151	8	0	49	0	194	0	149	0	517	0	198	0	711	0
		34	508	2,151	8	0	49	0	194	0	149	0	517	0	198	0	711	0
City of Vigan	1	39	12,510	50,275	29	8	1,880	118	7,864	512	10,452	0	41,736	0	12,332	118	49,600	512
		39	12,510	50,275	29	8	1,880	118	7,864	512	10,452	0	41,736	0	12,332	118	49,600	512
Galimuyod	1	17	72	250	3	0	18	0	58	0	17	0	55	0	35	0	113	0
		17	72	250	3	0	18	0	58	0	17	0	55	0	35	0	113	0
Gregorio del Pilar	1	4	5	12	0	0	0	0	0	0	0	0	0	0	0	0	0	0
		4	5	12	0	0	0	0	0	0	0	0	0	0	0	0	0	0
Lidlidda	1	6	28	97	0	0	0	0	0	0	28	0	97	0	28	0	97	0
		6	28	97	0	0	0	0	0	0	28	0	97	0	28	0	97	0
Magsingal	1	28	768	2,059	2	0	37	0	90	0	16	0	61	0	53	0	151	0
		28	768	2,059	2	0	37	0	90	0	16	0	61	0	53	0	151	0
Nagbukel	1	10	249	1,004	2	0	81	0	295	0	140	0	593	0	221	0	888	0
		10	249	1,004	2	0	81	0	295	0	140	0	593	0	221	0	888	0
Narvacan	1	34	16,694	52,835	8	0	139	0	427	0	485	0	2,399	0	624	0	2,826	0
		34	16,694	52,835	8	0	139	0	427	0	485	0	2,399	0	624	0	2,826	0
Quirino (Angkaki)	1	7	61	278	1	0	18	0	63	0	0	0	0	0	18	0	63	0
		7	61	278	1	0	18	0	63	0	0	0	0	0	18	0	63	0
Salcedo	1	9	37	133	2	0	5	0	14	0	7	0	21	0	12	0	35	0
		9	37	133	2	0	5	0	14	0	7	0	21	0	12	0	35	0
San Emilio	1	8	974	4,154	1	0	4	0	17	0	16	0	54	0	20	0	71	0

REGION PROVINCE CITY/ MUNICIPALITY BARANGAY		NO. OF AFFECTED			No. of ECs		Inside Evacuation Centers				Outside Evacuation Centers				TOTAL SERVED (CURRENT)			
															(Inside + Outside)			
		Brgys.	Families	Persons			Families		Persons		Families		Persons		Families		Persons	
					CUM	NOW	CUM	NOW	CUM	NOW	CUM	NOW	CUM	NOW	CUM	NOW		
		8	974	4,154	1	0	4	0	17	0	16	0	54	0	20	0	71	0
San Esteban	1	10	506	2,062	1	0	44	0	163	0	83	0	300	0	127	0	463	0
		10	506	2,062	1	0	44	0	163	0	83	0	300	0	127	0	463	0
San Ildefonso	1	11	586	2,301	5	0	243	0	900	0	0	0	0	0	243	0	900	0
		11	586	2,301	5	0	243	0	900	0	0	0	0	0	243	0	900	0
San Juan	1	32	1,655	5,607	1	0	15	0	47	0	1,640	0	5,560	0	1,655	0	5,607	0
		32	1,655	5,607	1	0	15	0	47	0	1,640	0	5,560	0	1,655	0	5,607	0
San Vicente	1	7	2,903	9,731	1	0	27	0	137	0	106	0	461	0	133	0	598	0
		7	2,903	9,731	1	0	27	0	137	0	106	0	461	0	133	0	598	0
Santa	1	15	1,699	8,475	2	0	89	0	316	0	1,225	0	6,326	0	1,314	0	6,642	0
		15	1,699	8,475	2	0	89	0	316	0	1,225	0	6,326	0	1,314	0	6,642	0
Santa Catalina	1	9	899	4,029	1	0	157	0	762	0	13	0	40	0	170	0	802	0
		9	899	4,029	1	0	157	0	762	0	13	0	40	0	170	0	802	0
Santa Cruz	1	31	502	1,802	8	0	42	0	157	0	202	0	654	0	244	0	811	0
		31	502	1,802	8	0	42	0	157	0	202	0	654	0	244	0	811	0
Santa Lucia	1	22	1,943	7,540	10	0	174	0	698	0	245	0	792	0	419	0	1,490	0
		22	1,943	7,540	10	0	174	0	698	0	245	0	792	0	419	0	1,490	0
Santa Maria	1	33	4,314	16,320	3	0	49	0	195	0	1	0	6	0	50	0	201	0
		33	4,314	16,320	3	0	49	0	195	0	1	0	6	0	50	0	201	0
Santiago	1	24	717	2,598	2	0	13	0	40	0	651	0	2,279	0	664	0	2,319	0
		24	717	2,598	2	0	13	0	40	0	651	0	2,279	0	664	0	2,319	0
Santo Domingo	1	31	2,486	6,427	2	0	173	0	656	0	0	0	0	0	173	0	656	0
		31	2,486	6,427	2	0	173	0	656	0	0	0	0	0	173	0	656	0
Sigay	1	7	25	93	4	0	6	0	22	0	13	0	38	0	19	0	60	0
		7	25	93	4	0	6	0	22	0	13	0	38	0	19	0	60	0
Sinait	1	35	153	673	1	0	4	0	22	0	1	0	5	0	5	0	27	0
		35	153	673	1	0	4	0	22	0	1	0	5	0	5	0	27	0
Sugpon	1	6	855	4,275	0	0	0	0	0	0	10	0	34	0	10	0	34	0
		6	855	4,275	0	0	0	0	0	0	10	0	34	0	10	0	34	0
Suyo	1	8	135	448	2	0	10	0	20	0	37	0	89	0	47	0	109	0
		8	135	448	2	0	10	0	20	0	37	0	89	0	47	0	109	0
Tagudin	1	43	5,732	26,573	8	0	142	0	473	0	974	0	4,737	0	1,116	0	5,210	0

REGION PROVINCE CITY/ MUNICIPALITY BARANGAY		NO. OF AFFECTED			No. of ECs		Inside Evacuation Centers				Outside Evacuation Centers				TOTAL SERVED (CURRENT)			
															(Inside + Outside)			
		Brgys.	Families	Persons			Families		Persons		Families		Persons		Families		Persons	
					CUM	NOW	CUM	NOW	CUM	NOW	CUM	NOW	CUM	NOW	CUM	NOW		
		43	5,732	26,573	8	0	142	0	473	0	974	0	4,737	0	1,116	0	5,210	0
LA UNION	18	334	20,811	79,783	48	0	307	0	1,001	0	14,421	2	56,898	10	14,728	2	57,899	10
Agoo	1	23	115	373	3	0	14	0	48	0	24	0	70	0	38	0	118	0
		23	115	373	3	0	14	0	48	0	24	0	70	0	38	0	118	0
Aringay	1	7	841	3,508	0	0	0	0	0	0	841	0	3,408	0	841	0	3,408	0
		7	841	3,508	0	0	0	0	0	0	841	0	3,408	0	841	0	3,408	0
Bacnotan	1	36	677	1,878	6	0	20	0	50	0	1	0	6	0	21	0	56	0
		36	677	1,878	6	0	20	0	50	0	1	0	6	0	21	0	56	0
Bagulin	1	10	55	211	0	0	0	0	0	0	0	0	0	0	0	0	0	0
		10	55	211	0	0	0	0	0	0	0	0	0	0	0	0	0	0
Balaoan	1	32	395	1,721	1	0	3	0	7	0	392	0	1,714	0	395	0	1,721	0
		32	395	1,721	1	0	3	0	7	0	392	0	1,714	0	395	0	1,721	0
Bangar	1	30	3,745	11,976	7	0	135	0	385	0	1,482	0	5,110	0	1,617	0	5,495	0
		30	3,745	11,976	7	0	135	0	385	0	1,482	0	5,110	0	1,617	0	5,495	0
Bauang	1	17	157	568	4	0	20	0	87	0	121	0	426	0	141	0	513	0
		17	157	568	4	0	20	0	87	0	121	0	426	0	141	0	513	0
Burgos	1	10	28	135	0	0	0	0	0	0	27	1	130	5	27	1	130	5
		10	28	135	0	0	0	0	0	0	27	1	130	5	27	1	130	5
Caba	1	10	121	359	0	0	0	0	0	0	108	0	326	0	108	0	326	0
		10	121	359	0	0	0	0	0	0	108	0	326	0	108	0	326	0
City of San Fernando	1	17	74	290	10	0	61	0	239	0	12	1	47	5	73	1	286	5
		17	74	290	10	0	61	0	239	0	12	1	47	5	73	1	286	5
Luna	1	40	11,415	45,660	8	0	26	0	85	0	11,386	0	45,552	0	11,412	0	45,637	0
		40	11,415	45,660	8	0	26	0	85	0	11,386	0	45,552	0	11,412	0	45,637	0
Naguilian	1	37	250	1,415	0	0	0	0	0	0	13	0	58	0	13	0	58	0
		37	250	1,415	0	0	0	0	0	0	13	0	58	0	13	0	58	0
Pugo	1	2	7	22	0	0	0	0	0	0	5	0	15	0	5	0	15	0
		2	7	22	0	0	0	0	0	0	5	0	15	0	5	0	15	0
Rosario	1	6	272	1,350	0	0	0	0	0	0	1	0	5	0	1	0	5	0
		6	272	1,350	0	0	0	0	0	0	1	0	5	0	1	0	5	0
San Gabriel	1	1	4	16	0	0	0	0	0	0	0	0	0	0	0	0	0	0
		1	4	16	0	0	0	0	0	0	0	0	0	0	0	0	0	0

REGION PROVINCE CITY/ MUNICIPALITY BARANGAY		NO. OF AFFECTED			No. of ECs		Inside Evacuation Centers				Outside Evacuation Centers				TOTAL SERVED (CURRENT)			
															(Inside + Outside)			
		Brgys.	Families	Persons			Families		Persons		Families		Persons		Families		Persons	
					CUM	NOW	CUM	NOW	CUM	NOW	CUM	NOW	CUM	NOW	CUM	NOW		
San Juan	1	24	744	3,122	2	0	2	0	6	0	0	0	0	0	2	0	6	0
		24	744	3,122	2	0	2	0	6	0	0	0	0	0	2	0	6	0
Santo Tomas	1	16	1,611	6,213	2	0	15	0	63	0	0	0	0	0	15	0	63	0
		16	1,611	6,213	2	0	15	0	63	0	0	0	0	0	15	0	63	0
Sudipen	1	16	300	966	5	0	11	0	31	0	8	0	31	0	19	0	62	0
		16	300	966	5	0	11	0	31	0	8	0	31	0	19	0	62	0
PANGASINAN	36	468	119,507	537,921	93	21	1,435	567	5,481	1,903	2,759	317	10,721	1,580	4,194	884	16,202	3,483
Agno	1	4	265	477	0	0	0	0	0	0	0	0	0	0	0	0	0	0
		4	265	477	0	0	0	0	0	0	0	0	0	0	0	0	0	0
Aguilar	1	12	1,830	7,215	4	0	38	0	130	0	425	0	1,963	0	463	0	2,093	0
		12	1,830	7,215	4	0	38	0	130	0	425	0	1,963	0	463	0	2,093	0
Alaminos City	1	5	18	63	4	0	16	0	56	0	2	0	7	0	18	0	63	0
		5	18	63	4	0	16	0	56	0	2	0	7	0	18	0	63	0
Alcala	1	16	1,616	8,121	1	0	17	0	51	0	2	2	11	11	19	2	62	11
		16	1,616	8,121	1	0	17	0	51	0	2	2	11	11	19	2	62	11
Anda	1	2	8	20	2	0	8	0	20	0	0	0	0	0	8	0	20	0
		2	8	20	2	0	8	0	20	0	0	0	0	0	8	0	20	0
Balungao	1	5	616	3,120	0	0	0	0	0	0	0	0	0	0	0	0	0	0
		5	616	3,120	0	0	0	0	0	0	0	0	0	0	0	0	0	0
Bani	1	9	823	4,079	2	0	6	0	18	0	9	0	33	0	15	0	51	0
		9	823	4,079	2	0	6	0	18	0	9	0	33	0	15	0	51	0
Basista	1	13	2,075	7,657	4	2	28	7	101	28	18	0	74	0	46	7	175	28
		13	2,075	7,657	4	2	28	7	101	28	18	0	74	0	46	7	175	28
Bautista	1	9	816	2,586	2	2	2	2	5	5	2	2	14	14	4	4	19	19
		9	816	2,586	2	2	2	2	5	5	2	2	14	14	4	4	19	19
Bayambang	1	21	1,008	4,048	2	0	37	0	120	0	922	0	4,310	0	959	0	4,430	0
		21	1,008	4,048	2	0	37	0	120	0	922	0	4,310	0	959	0	4,430	0
Binalonan	1	2	2	5	0	0	0	0	0	0	5	0	28	0	5	0	28	0
		2	2	5	0	0	0	0	0	0	5	0	28	0	5	0	28	0
Binmaley	1	32	18,018	90,090	2	0	12	0	45	0	96	0	416	0	108	0	461	0
		32	18,018	90,090	2	0	12	0	45	0	96	0	416	0	108	0	461	0
Bugallon	1	14	3,420	16,816	2	0	16	0	51	0	0	0	0	0	16	0	51	0

REGION PROVINCE CITY/ MUNICIPALITY BARANGAY		NO. OF AFFECTED			No. of ECs		Inside Evacuation Centers				Outside Evacuation Centers				TOTAL SERVED (CURRENT)			
															(Inside + Outside)			
		Brgys.	Families	Persons			Families		Persons		Families		Persons		Families		Persons	
					CUM	NOW	CUM	NOW	CUM	NOW	CUM	NOW	CUM	NOW	CUM	NOW		
		14	3,420	16,816	2	0	16	0	51	0	0	0	0	0	16	0	51	0
Calasiao	1	24	13,678	69,748	4	1	48	4	172	16	0	0	0	0	48	4	172	16
		24	13,678	69,748	4	1	48	4	172	16	0	0	0	0	48	4	172	16
Dagupan City	1	31	30,070	116,455	26	15	671	553	2,239	1,850	0	0	0	0	671	553	2,239	1,850
		31	30,070	116,455	26	15	671	553	2,239	1,850	0	0	0	0	671	553	2,239	1,850
Labrador	1	3	11	40	1	0	1	0	3	0	9	0	26	0	10	0	29	0
		3	11	40	1	0	1	0	3	0	9	0	26	0	10	0	29	0
Laoac	1	1	4	12	1	0	4	0	12	0	0	0	0	0	4	0	12	0
		1	4	12	1	0	4	0	12	0	0	0	0	0	4	0	12	0
Lingayen	1	30	10,682	42,428	8	1	25	1	98	4	41	0	184	0	66	1	282	4
		30	10,682	42,428	8	1	25	1	98	4	41	0	184	0	66	1	282	4
Mabini	1	8	143	390	0	0	0	0	0	0	0	0	0	0	0	0	0	0
		8	143	390	0	0	0	0	0	0	0	0	0	0	0	0	0	0
Malasiqui	1	7	131	650	3	0	21	0	89	0	2	1	7	5	23	1	96	5
		7	131	650	3	0	21	0	89	0	2	1	7	5	23	1	96	5
Manaoag	1	1	4	10	1	0	4	0	10	0	0	0	0	0	4	0	10	0
		1	4	10	1	0	4	0	10	0	0	0	0	0	4	0	10	0
Mangaldan	1	26	3,655	14,728	15	0	178	0	752	0	0	0	0	0	178	0	752	0
		26	3,655	14,728	15	0	178	0	752	0	0	0	0	0	178	0	752	0
Mangatarem	1	67	11,255	56,275	0	0	0	0	0	0	781	0	1,473	0	781	0	1,473	0
		67	11,255	56,275	0	0	0	0	0	0	781	0	1,473	0	781	0	1,473	0
Mapandan	1	10	185	890	0	0	0	0	0	0	185	185	890	890	185	185	890	890
		10	185	890	0	0	0	0	0	0	185	185	890	890	185	185	890	890
Rosales	1	11	879	4,395	1	0	1	0	5	0	0	0	0	0	1	0	5	0
		11	879	4,395	1	0	1	0	5	0	0	0	0	0	1	0	5	0
San Carlos City	1	1	1	5	1	0	1	0	5	0	0	0	0	0	1	0	5	0
		1	1	5	1	0	1	0	5	0	0	0	0	0	1	0	5	0
San Fabian	1	14	1,895	6,730	0	0	0	0	0	0	21	0	65	0	21	0	65	0
		14	1,895	6,730	0	0	0	0	0	0	21	0	65	0	21	0	65	0
San Manuel	1	2	2	9	0	0	0	0	0	0	0	0	0	0	0	0	0	0
		2	2	9	0	0	0	0	0	0	0	0	0	0	0	0	0	0
San Quintin	1	14	900	4,718	0	0	0	0	0	0	116	116	608	608	116	116	608	608

REGION PROVINCE CITY/ MUNICIPALITY BARANGAY		NO. OF AFFECTED			No. of ECs		Inside Evacuation Centers				Outside Evacuation Centers				TOTAL SERVED (CURRENT)			
		Brgys.	Families	Persons	CUM	NOW	Families		Persons		Families		Persons		(Inside + Outside)			
							CUM	NOW	CUM	NOW	CUM	NOW	CUM	NOW	CUM	NOW	CUM	NOW
		14	900	4,718	0	0	0	0	0	0	116	116	608	608	116	116	608	608
Santa Barbara	1	29	11,500	57,230	1	0	11	0	49	0	0	0	0	0	11	0	49	0
		29	11,500	57,230	1	0	11	0	49	0	0	0	0	0	11	0	49	0
Santa Maria	1	1	11	40	0	0	0	0	0	0	0	0	0	0	0	0	0	0
		1	11	40	0	0	0	0	0	0	0	0	0	0	0	0	0	0
Sual	1	1	1	2	0	0	0	0	0	0	1	1	2	2	1	1	2	2
		1	1	2	0	0	0	0	0	0	1	1	2	2	1	1	2	2
Tayug	1	6	186	621	0	0	0	0	0	0	0	0	0	0	0	0	0	0
		6	186	621	0	0	0	0	0	0	0	0	0	0	0	0	0	0
Urbiztondo	1	21	2,518	12,587	5	0	197	0	985	0	10	10	50	50	207	10	1,035	50
		21	2,518	12,587	5	0	197	0	985	0	10	10	50	50	207	10	1,035	50
Urdaneta City	1	12	738	3,490	1	0	93	0	465	0	112	0	560	0	205	0	1,025	0
		12	738	3,490	1	0	93	0	465	0	112	0	560	0	205	0	1,025	0
Villasis	1	4	543	2,171	0	0	0	0	0	0	0	0	0	0	0	0	0	0
		4	543	2,171	0	0	0	0	0	0	0	0	0	0	0	0	0	0
REGION 2	56	699	58,882	209,393	340	0	10,301	0	33,258	0	7,475	0	26,492	0	17,776	0	59,750	0
BATANES	6	29	6,644	20,553	5	0	12	0	41	0	29	0	75	0	41	0	116	0
BASCO (Capital)	1	6	3,784	11,147	2	0	4	0	10	0	1	0	5	0	5	0	15	0
		6	3,784	11,147	2	0	4	0	10	0	1	0	5	0	5	0	15	0
ITBAYAT	1	5	981	3,028	0	0	0	0	0	0	25	0	62	0	25	0	62	0
		5	981	3,028	0	0	0	0	0	0	25	0	62	0	25	0	62	0
IVANA	1	4	449	1,570	1	0	4	0	10	0	3	0	8	0	7	0	18	0
		4	449	1,570	1	0	4	0	10	0	3	0	8	0	7	0	18	0
MAHATAO	1	4	571	1,815	2	0	4	0	21	0	0	0	0	0	4	0	21	0
		4	571	1,815	2	0	4	0	21	0	0	0	0	0	4	0	21	0
SABTANG	1	6	580	1,971	0	0	0	0	0	0	0	0	0	0	0	0	0	0
		6	580	1,971	0	0	0	0	0	0	0	0	0	0	0	0	0	0
UYUGAN	1	4	279	1,022	0	0	0	0	0	0	0	0	0	0	0	0	0	0
		4	279	1,022	0	0	0	0	0	0	0	0	0	0	0	0	0	0
CAGAYAN	27	508	50,179	180,840	289	0	9,744	0	31,437	0	7,000	0	24,622	0	16,744	0	56,059	0
ABULUG	1	20	7,013	23,404	13	0	3,929	0	12,937	0	1,694	0	5,720	0	5,623	0	18,657	0
		20	7,013	23,404	13	0	3,929	0	12,937	0	1,694	0	5,720	0	5,623	0	18,657	0

REGION PROVINCE CITY/ MUNICIPALITY BARANGAY		NO. OF AFFECTED			No. of ECs		Inside Evacuation Centers				Outside Evacuation Centers				TOTAL SERVED (CURRENT)			
															(Inside + Outside)			
		Brgys.	Families	Persons			Families		Persons		Families		Persons		Families		Persons	
					CUM	NOW	CUM	NOW	CUM	NOW	CUM	NOW	CUM	NOW	CUM	NOW		
ALCALA	1	14	117	408	2	0	43	0	136	0	9	0	23	0	52	0	159	0
		14	117	408	2	0	43	0	136	0	9	0	23	0	52	0	159	0
ALLACAPAN	1	27	1,365	4,740	20	0	260	0	859	0	209	0	667	0	469	0	1,526	0
		27	1,365	4,740	20	0	260	0	859	0	209	0	667	0	469	0	1,526	0
AMULUNG	1	4	13	39	3	0	11	0	36	0	2	0	3	0	13	0	39	0
		4	13	39	3	0	11	0	36	0	2	0	3	0	13	0	39	0
APARRI	1	38	9,437	36,014	16	0	215	0	651	0	831	0	3,122	0	1,046	0	3,773	0
		38	9,437	36,014	16	0	215	0	651	0	831	0	3,122	0	1,046	0	3,773	0
BAGGAO	1	48	2,260	6,926	36	0	1,895	0	5,683	0	364	0	1,168	0	2,259	0	6,851	0
		48	2,260	6,926	36	0	1,895	0	5,683	0	364	0	1,168	0	2,259	0	6,851	0
BALLESTEROS	1	19	1,878	4,933	13	0	131	0	417	0	190	0	637	0	321	0	1,054	0
		19	1,878	4,933	13	0	131	0	417	0	190	0	637	0	321	0	1,054	0
BUGUEY	1	24	1,332	5,174	3	0	60	0	254	0	0	0	0	0	60	0	254	0
		24	1,332	5,174	3	0	60	0	254	0	0	0	0	0	60	0	254	0
CALAYAN	1	12	5,750	21,254	9	0	359	0	1,226	0	1,222	0	5,145	0	1,581	0	6,371	0
		12	5,750	21,254	9	0	359	0	1,226	0	1,222	0	5,145	0	1,581	0	6,371	0
CAMALANIUGAN	1	26	372	1,495	7	0	70	0	228	0	6	0	21	0	76	0	249	0
		26	372	1,495	7	0	70	0	228	0	6	0	21	0	76	0	249	0
CLAVERIA	1	40	3,690	17,947	21	0	107	0	354	0	168	0	538	0	275	0	892	0
		40	3,690	17,947	21	0	107	0	354	0	168	0	538	0	275	0	892	0
ENRILE	1	1	5	24	1	0	5	0	24	0	0	0	0	0	5	0	24	0
		1	5	24	1	0	5	0	24	0	0	0	0	0	5	0	24	0
GATTARAN	1	37	1,537	5,216	36	0	716	0	2,432	0	791	0	2,678	0	1,507	0	5,110	0
		37	1,537	5,216	36	0	716	0	2,432	0	791	0	2,678	0	1,507	0	5,110	0
GONZAGA	1	23	999	3,566	16	0	419	0	1,329	0	104	0	366	0	523	0	1,695	0
		23	999	3,566	16	0	419	0	1,329	0	104	0	366	0	523	0	1,695	0
IGUIG	1	9	48	155	1	0	4	0	7	0	33	0	124	0	37	0	131	0
		9	48	155	1	0	4	0	7	0	33	0	124	0	37	0	131	0
LAL-LO	1	32	628	1,953	21	0	311	0	943	0	49	0	143	0	360	0	1,086	0
		32	628	1,953	21	0	311	0	943	0	49	0	143	0	360	0	1,086	0
LASAM	1	15	257	856	7	0	73	0	253	0	16	0	63	0	89	0	316	0
		15	257	856	7	0	73	0	253	0	16	0	63	0	89	0	316	0

REGION PROVINCE CITY/ MUNICIPALITY BARANGAY		NO. OF AFFECTED			No. of ECs		Inside Evacuation Centers				Outside Evacuation Centers				TOTAL SERVED (CURRENT)			
															(Inside + Outside)			
		Brgys.	Families	Persons			Families		Persons		Families		Persons		Families		Persons	
					CUM	NOW	CUM	NOW	CUM	NOW	CUM	NOW	CUM	NOW	CUM	NOW		
PAMPLONA	1	17	1,368	6,534	9	0	228	0	785	0	282	0	890	0	510	0	1,675	0
		17	1,368	6,534	9	0	228	0	785	0	282	0	890	0	510	0	1,675	0
Peñablanca	1	12	688	2,112	5	0	8	0	30	0	334	0	993	0	342	0	1,023	0
		12	688	2,112	5	0	8	0	30	0	334	0	993	0	342	0	1,023	0
PIAT	1	6	43	124	0	0	0	0	0	0	13	0	24	0	13	0	24	0
		6	43	124	0	0	0	0	0	0	13	0	24	0	13	0	24	0
SANCHEZ-MIRA	1	18	8,522	27,804	12	0	150	0	480	0	20	0	69	0	170	0	549	0
		18	8,522	27,804	12	0	150	0	480	0	20	0	69	0	170	0	549	0
SANTA ANA	1	16	741	2,422	13	0	462	0	1,506	0	214	0	786	0	676	0	2,292	0
		16	741	2,422	13	0	462	0	1,506	0	214	0	786	0	676	0	2,292	0
SANTA PRAXEDES	1	10	376	1,432	8	0	101	0	279	0	32	0	82	0	133	0	361	0
		10	376	1,432	8	0	101	0	279	0	32	0	82	0	133	0	361	0
SANTA TERESITA	1	13	1,290	4,814	7	0	106	0	341	0	67	0	192	0	173	0	533	0
		13	1,290	4,814	7	0	106	0	341	0	67	0	192	0	173	0	533	0
Santo Niño (Faire)	1	20	300	994	7	0	61	0	162	0	238	0	827	0	299	0	989	0
		20	300	994	7	0	61	0	162	0	238	0	827	0	299	0	989	0
TUAO	1	3	127	429	1	0	18	0	77	0	91	0	278	0	109	0	355	0
		3	127	429	1	0	18	0	77	0	91	0	278	0	109	0	355	0
TUGUEGARAO CITY (Capital)	1	4	23	71	2	0	2	0	8	0	21	0	63	0	23	0	71	0
		4	23	71	2	0	2	0	8	0	21	0	63	0	23	0	71	0
ISABELA	8	48	632	2,151	29	0	454	0	1,438	0	178	0	713	0	632	0	2,151	0
CABATUAN	1	2	4	20	2	0	4	0	20	0	0	0	0	0	4	0	20	0
		2	4	20	2	0	4	0	20	0	0	0	0	0	4	0	20	0
DIVILACAN	1	9	76	295	8	0	68	0	265	0	8	0	30	0	76	0	295	0
		9	76	295	8	0	68	0	265	0	8	0	30	0	76	0	295	0
MACONACON	1	10	336	959	12	0	326	0	939	0	10	0	20	0	336	0	959	0
		10	336	959	12	0	326	0	939	0	10	0	20	0	336	0	959	0
PALANAN	1	3	99	374	4	0	20	0	80	0	79	0	294	0	99	0	374	0
		3	99	374	4	0	20	0	80	0	79	0	294	0	99	0	374	0
RAMON	1	4	15	62	1	0	7	0	21	0	8	0	41	0	15	0	62	0
		4	15	62	1	0	7	0	21	0	8	0	41	0	15	0	62	0
REINA MERCEDES	1	3	9	38	0	0	0	0	0	0	9	0	38	0	9	0	38	0

REGION PROVINCE CITY/ MUNICIPALITY BARANGAY		NO. OF AFFECTED			No. of ECs		Inside Evacuation Centers				Outside Evacuation Centers				TOTAL SERVED (CURRENT)			
															(Inside + Outside)			
		Brgys.	Families	Persons			Families		Persons		Families		Persons		Families		Persons	
					CUM	NOW	CUM	NOW	CUM	NOW	CUM	NOW	CUM	NOW	CUM	NOW		
		3	9	38	0	0	0	0	0	0	9	0	38	0	9	0	38	0
SAN MARIANO	1	2	29	113	2	0	29	0	113	0	0	0	0	0	29	0	113	0
		2	29	113	2	0	29	0	113	0	0	0	0	0	29	0	113	0
SANTA MARIA	1	15	64	290	0	0	0	0	0	0	64	0	290	0	64	0	290	0
		15	64	290	0	0	0	0	0	0	64	0	290	0	64	0	290	0
NUEVA VIZCAYA	14	113	1,423	5,837	17	0	91	0	342	0	267	0	1,078	0	358	0	1,420	0
ALFONSO CASTANEDA	1	5	62	212	6	0	52	0	174	0	10	0	38	0	62	0	212	0
		5	62	212	6	0	52	0	174	0	10	0	38	0	62	0	212	0
AMBAGUIO	1	8	187	785	5	0	21	0	101	0	61	0	224	0	82	0	325	0
		8	187	785	5	0	21	0	101	0	61	0	224	0	82	0	325	0
ARITAO	1	7	527	1,913	1	0	2	0	8	0	8	0	33	0	10	0	41	0
		7	527	1,913	1	0	2	0	8	0	8	0	33	0	10	0	41	0
BAGABAG	1	11	47	207	1	0	3	0	13	0	44	0	194	0	47	0	207	0
		11	47	207	1	0	3	0	13	0	44	0	194	0	47	0	207	0
BAMBANG	1	3	31	113	0	0	0	0	0	0	0	0	0	0	0	0	0	0
		3	31	113	0	0	0	0	0	0	0	0	0	0	0	0	0	0
BAYOMBONG (Capital)	1	15	155	669	0	0	0	0	0	0	56	0	229	0	56	0	229	0
		15	155	669	0	0	0	0	0	0	56	0	229	0	56	0	229	0
DIADI	1	12	57	218	0	0	0	0	0	0	57	0	218	0	57	0	218	0
		12	57	218	0	0	0	0	0	0	57	0	218	0	57	0	218	0
DUPAX DEL SUR	1	2	2	7	0	0	0	0	0	0	0	0	0	0	0	0	0	0
		2	2	7	0	0	0	0	0	0	0	0	0	0	0	0	0	0
KASIBU	1	7	10	51	0	0	0	0	0	0	2	0	11	0	2	0	11	0
		7	10	51	0	0	0	0	0	0	2	0	11	0	2	0	11	0
KAYAPA	1	14	223	1,216	1	0	2	0	13	0	4	0	24	0	6	0	37	0
		14	223	1,216	1	0	2	0	13	0	4	0	24	0	6	0	37	0
QUEZON	1	1	7	22	1	0	7	0	22	0	0	0	0	0	7	0	22	0
		1	7	22	1	0	7	0	22	0	0	0	0	0	7	0	22	0
SANTA FE	1	8	25	105	2	0	4	0	11	0	21	0	94	0	25	0	105	0
		8	25	105	2	0	4	0	11	0	21	0	94	0	25	0	105	0
SOLANO	1	15	83	295	0	0	0	0	0	0	4	0	13	0	4	0	13	0
		15	83	295	0	0	0	0	0	0	4	0	13	0	4	0	13	0

REGION PROVINCE CITY/ MUNICIPALITY BARANGAY		NO. OF AFFECTED			No. of ECs		Inside Evacuation Centers				Outside Evacuation Centers				TOTAL SERVED (CURRENT)			
															(Inside + Outside)			
		Brgys.	Families	Persons			Families		Persons		Families		Persons		Families		Persons	
					CUM	NOW	CUM	NOW	CUM	NOW	CUM	NOW	CUM	NOW	CUM	NOW		
VILLAVERDE	1	5	7	24	0	0	0	0	0	0	0	0	0	0	0	0	0	0
		5	7	24	0	0	0	0	0	0	0	0	0	0	0	0	0	0
QUIRINO	1	1	4	12	0	0	0	0	0	0	1	0	4	0	1	0	4	0
CABARROGUIS (Capital)	1	1	4	12	0	0	0	0	0	0	1	0	4	0	1	0	4	0
		1	4	12	0	0	0	0	0	0	1	0	4	0	1	0	4	0
REGION 3	97	1,221	791,643	3,106,846	693	74	17,196	1,222	61,853	5,111	13,262	8,883	48,565	32,177	30,458	10,105	110,418	37,288
AURORA	1	1	7	29	2	0	7	0	29	0	0	0	0	0	7	0	29	0
Dipaculao	1	1	7	29	2	0	7	0	29	0	0	0	0	0	7	0	29	0
		1	7	29	2	0	7	0	29	0	0	0	0	0	7	0	29	0
BATAAN	12	152	197,233	917,738	88	1	1,301	6	4,735	22	19	19	78	78	1,320	25	4,813	100
ABUCAY	1	7	15,438	77,107	4	0	76	0	297	0	0	0	0	0	76	0	297	0
		7	15,438	77,107	4	0	76	0	297	0	0	0	0	0	76	0	297	0
BAGAC	1	9	10,046	39,538	1	0	22	0	90	0	11	11	48	48	33	11	138	48
		9	10,046	39,538	1	0	22	0	90	0	11	11	48	48	33	11	138	48
BALANGA CITY	1	9	12,538	62,414	8	1	238	6	914	22	0	0	0	0	238	6	914	22
		9	12,538	62,414	8	1	238	6	914	22	0	0	0	0	238	6	914	22
DINALUPIHAN	1	18	34,292	171,077	22	0	292	0	1,077	0	0	0	0	0	292	0	1,077	0
		18	34,292	171,077	22	0	292	0	1,077	0	0	0	0	0	292	0	1,077	0
HERMOSA	1	18	8,745	34,342	10	0	80	0	319	0	0	0	0	0	80	0	319	0
		18	8,745	34,342	10	0	80	0	319	0	0	0	0	0	80	0	319	0
LIMAY	1	3	13,731	54,938	4	0	23	0	99	0	0	0	0	0	23	0	99	0
		3	13,731	54,938	4	0	23	0	99	0	0	0	0	0	23	0	99	0
MARIVELES	1	13	67,189	335,487	13	0	275	0	917	0	0	0	0	0	275	0	917	0
		13	67,189	335,487	13	0	275	0	917	0	0	0	0	0	275	0	917	0
MORONG	1	2	4,369	18,765	2	0	45	0	149	0	0	0	0	0	45	0	149	0
		2	4,369	18,765	2	0	45	0	149	0	0	0	0	0	45	0	149	0
ORANI	1	29	7,559	37,794	1	0	1	0	4	0	0	0	0	0	1	0	4	0
		29	7,559	37,794	1	0	1	0	4	0	0	0	0	0	1	0	4	0
ORION	1	23	4,943	19,747	9	0	52	0	183	0	0	0	0	0	52	0	183	0
		23	4,943	19,747	9	0	52	0	183	0	0	0	0	0	52	0	183	0
PILAR	1	7	5,667	28,095	9	0	159	0	565	0	8	8	30	30	167	8	595	30
		7	5,667	28,095	9	0	159	0	565	0	8	8	30	30	167	8	595	30

REGION PROVINCE CITY/ MUNICIPALITY BARANGAY		NO. OF AFFECTED			No. of ECs		Inside Evacuation Centers				Outside Evacuation Centers				TOTAL SERVED (CURRENT)			
															(Inside + Outside)			
		Brgys.	Families	Persons			Families		Persons		Families		Persons		Families		Persons	
					CUM	NOW	CUM	NOW	CUM	NOW	CUM	NOW	CUM	NOW	CUM	NOW		
SAMAL	1	14	12,716	38,434	5	0	38	0	121	0	0	0	0	0	38	0	121	0
		14	12,716	38,434	5	0	38	0	121	0	0	0	0	0	38	0	121	0
BULACAN	24	380	325,399	1,205,232	284	18	8,517	454	30,995	1,678	9,192	4,861	33,829	17,607	17,709	5,315	64,824	19,285
ANGAT	1	13	1,220	6,356	8	0	83	0	292	0	1,137	814	6,064	2,884	1,220	814	6,356	2,884
		13	1,220	6,356	8	0	83	0	292	0	1,137	814	6,064	2,884	1,220	814	6,356	2,884
BALAGTAS	1	9	19,671	68,728	15	0	599	0	2,085	0	0	0	0	0	599	0	2,085	0
		9	19,671	68,728	15	0	599	0	2,085	0	0	0	0	0	599	0	2,085	0
BALIUAG	1	18	4,173	14,933	21	0	518	0	1,905	0	601	601	1,546	1,546	1,119	601	3,451	1,546
		18	4,173	14,933	21	0	518	0	1,905	0	601	601	1,546	1,546	1,119	601	3,451	1,546
BOCAUE	1	19	22,831	91,240	17	0	447	0	1,719	0	0	0	0	0	447	0	1,719	0
		19	22,831	91,240	17	0	447	0	1,719	0	0	0	0	0	447	0	1,719	0
BULACAN	1	14	28,760	93,973	16	0	559	0	1,788	0	0	0	0	0	559	0	1,788	0
		14	28,760	93,973	16	0	559	0	1,788	0	0	0	0	0	559	0	1,788	0
BUSTOS	1	5	4,716	14,821	7	0	80	0	403	0	2,281	105	7,118	490	2,361	105	7,521	490
		5	4,716	14,821	7	0	80	0	403	0	2,281	105	7,118	490	2,361	105	7,521	490
CALUMPIT	1	29	39,476	157,747	27	18	1,259	454	4,592	1,678	0	0	0	0	1,259	454	4,592	1,678
		29	39,476	157,747	27	18	1,259	454	4,592	1,678	0	0	0	0	1,259	454	4,592	1,678
CITY OF MALOLOS	1	22	33,583	100,879	25	0	373	0	1,249	0	0	0	0	0	373	0	1,249	0
		22	33,583	100,879	25	0	373	0	1,249	0	0	0	0	0	373	0	1,249	0
CITY OF MEYCAUAYAN	1	26	32,017	147,426	9	0	261	0	894	0	300	300	1,314	1,314	561	300	2,208	1,314
		26	32,017	147,426	9	0	261	0	894	0	300	300	1,314	1,314	561	300	2,208	1,314
DRT	1	6	90	368	3	0	9	0	37	0	81	81	331	331	90	81	368	331
		6	90	368	3	0	9	0	37	0	81	81	331	331	90	81	368	331
GUIGUINTO	1	14	18,153	60,995	26	0	1,111	0	3,811	0	0	0	0	0	1,111	0	3,811	0
		14	18,153	60,995	26	0	1,111	0	3,811	0	0	0	0	0	1,111	0	3,811	0
HAGONOY	1	26	47,843	163,241	32	0	425	0	1,294	0	39	23	182	91	464	23	1,476	91
		26	47,843	163,241	32	0	425	0	1,294	0	39	23	182	91	464	23	1,476	91
MARILAO	1	11	13,960	69,635	12	0	363	0	1,641	0	0	0	0	0	363	0	1,641	0
		11	13,960	69,635	12	0	363	0	1,641	0	0	0	0	0	363	0	1,641	0
NORZAGARAY	1	8	420	1,694	3	0	55	0	205	0	0	0	0	0	55	0	205	0
		8	420	1,694	3	0	55	0	205	0	0	0	0	0	55	0	205	0
OBANDO	1	7	9,495	33,812	2	0	41	0	126	0	1,392	0	5,023	0	1,433	0	5,149	0

REGION PROVINCE CITY/ MUNICIPALITY BARANGAY		NO. OF AFFECTED			No. of ECs		Inside Evacuation Centers				Outside Evacuation Centers				TOTAL SERVED (CURRENT)			
															(Inside + Outside)			
		Brgys.	Families	Persons			Families		Persons		Families		Persons		Families		Persons	
					CUM	NOW	CUM	NOW	CUM	NOW	CUM	NOW	CUM	NOW	CUM	NOW		
		7	9,495	33,812	2	0	41	0	126	0	1,392	0	5,023	0	1,433	0	5,149	0
PANDI	1	16	2,577	9,153	8	0	84	0	351	0	1,193	1,193	4,365	4,300	1,277	1,193	4,716	4,300
		16	2,577	9,153	8	0	84	0	351	0	1,193	1,193	4,365	4,300	1,277	1,193	4,716	4,300
PAOMBONG	1	14	20,784	69,378	9	0	148	0	478	0	0	0	0	0	148	0	478	0
		14	20,784	69,378	9	0	148	0	478	0	0	0	0	0	148	0	478	0
PLARIDEL	1	19	5,096	18,465	12	0	687	0	2,718	0	0	0	0	0	687	0	2,718	0
		19	5,096	18,465	12	0	687	0	2,718	0	0	0	0	0	687	0	2,718	0
PULILAN	1	19	4,504	23,319	5	0	56	0	195	0	0	0	0	0	56	0	195	0
		19	4,504	23,319	5	0	56	0	195	0	0	0	0	0	56	0	195	0
SAN ILDEFONSO	1	13	1,923	8,974	2	0	74	0	289	0	0	0	0	0	74	0	289	0
		13	1,923	8,974	2	0	74	0	289	0	0	0	0	0	74	0	289	0
SAN JOSE DEL MONTE	1	25	1,324	6,051	5	0	49	0	219	0	412	412	1,531	1,531	461	412	1,750	1,531
		25	1,324	6,051	5	0	49	0	219	0	412	412	1,531	1,531	461	412	1,750	1,531
SAN MIGUEL	1	27	8,808	28,990	1	0	69	0	259	0	415	0	1,196	0	484	0	1,455	0
		27	8,808	28,990	1	0	69	0	259	0	415	0	1,196	0	484	0	1,455	0
SAN RAFAEL	1	7	1,554	5,770	9	0	71	0	251	0	16	7	69	30	87	7	320	30
		7	1,554	5,770	9	0	71	0	251	0	16	7	69	30	87	7	320	30
STA. MARIA	1	13	2,421	9,284	10	0	1,096	0	4,194	0	1,325	1,325	5,090	5,090	2,421	1,325	9,284	5,090
		13	2,421	9,284	10	0	1,096	0	4,194	0	1,325	1,325	5,090	5,090	2,421	1,325	9,284	5,090
NUEVA ECIIJA	12	91	17,846	65,751	13	0	383	0	1,625	0	32	10	143	42	415	10	1,768	42
CABANATUAN CITY	1	9	3,541	13,173	4	0	321	0	1,397	0	0	0	0	0	321	0	1,397	0
		9	3,541	13,173	4	0	321	0	1,397	0	0	0	0	0	321	0	1,397	0
CABIAO	1	2	3	19	2	0	3	0	19	0	0	0	0	0	3	0	19	0
		2	3	19	2	0	3	0	19	0	0	0	0	0	3	0	19	0
CARRANGLAN	1	7	232	983	0	0	0	0	0	0	15	0	71	0	15	0	71	0
		7	232	983	0	0	0	0	0	0	15	0	71	0	15	0	71	0
CUYAPO	1	8	576	2,587	0	0	0	0	0	0	0	0	0	0	0	0	0	0
		8	576	2,587	0	0	0	0	0	0	0	0	0	0	0	0	0	0
GUIMBA	1	17	1,933	6,467	3	0	20	0	61	0	4	4	11	11	24	4	72	11
		17	1,933	6,467	3	0	20	0	61	0	4	4	11	11	24	4	72	11
JAEN	1	5	991	3,973	0	0	0	0	0	0	0	0	0	0	0	0	0	0
		5	991	3,973	0	0	0	0	0	0	0	0	0	0	0	0	0	0

REGION PROVINCE CITY/ MUNICIPALITY BARANGAY		NO. OF AFFECTED			No. of ECs		Inside Evacuation Centers				Outside Evacuation Centers				TOTAL SERVED (CURRENT)			
		Brgys.	Families	Persons	CUM	NOW	Families		Persons		Families		Persons		(Inside + Outside)			
							CUM	NOW	CUM	NOW	CUM	NOW	CUM	NOW	CUM	NOW	CUM	NOW
LICAB	1	11	2,598	9,704	0	0	0	0	0	0	0	0	0	0	0	0	0	0
		11	2,598	9,704	0	0	0	0	0	0	0	0	0	0	0	0	0	0
NAMPICUAN	1	11	1,471	4,227	1	0	7	0	29	0	0	0	0	0	7	0	29	0
		11	1,471	4,227	1	0	7	0	29	0	0	0	0	0	7	0	29	0
SAN ANTONIO	1	5	1,676	5,165	0	0	0	0	0	0	0	0	0	0	0	0	0	0
		5	1,676	5,165	0	0	0	0	0	0	0	0	0	0	0	0	0	0
SAN ISIDRO	1	6	2,232	9,030	1	0	3	0	20	0	7	0	30	0	10	0	50	0
		6	2,232	9,030	1	0	3	0	20	0	7	0	30	0	10	0	50	0
SAN LEONARDO	1	1	28	109	1	0	22	0	78	0	6	6	31	31	28	6	109	31
		1	28	109	1	0	22	0	78	0	6	6	31	31	28	6	109	31
ZARAGOZA	1	9	2,565	10,314	1	0	7	0	21	0	0	0	0	0	7	0	21	0
		9	2,565	10,314	1	0	7	0	21	0	0	0	0	0	7	0	21	0
PAMPANGA	17	303	216,711	796,368	169	53	2,780	531	10,440	2,653	203	186	738	691	2,983	717	11,178	3,344
APALIT	1	10	15,176	59,840	13	13	466	260	1,972	1,121	0	0	0	0	466	260	1,972	1,121
		10	15,176	59,840	13	13	466	260	1,972	1,121	0	0	0	0	466	260	1,972	1,121
ARAYAT	1	17	4,453	18,758	2	0	32	0	128	0	0	0	0	0	32	0	128	0
		17	4,453	18,758	2	0	32	0	128	0	0	0	0	0	32	0	128	0
BACOLOR	1	6	2,257	10,079	7	0	246	0	1,047	0	0	0	0	0	246	0	1,047	0
		6	2,257	10,079	7	0	246	0	1,047	0	0	0	0	0	246	0	1,047	0
CANDABA	1	33	23,368	85,626	4	0	29	0	125	0	0	0	0	0	29	0	125	0
		33	23,368	85,626	4	0	29	0	125	0	0	0	0	0	29	0	125	0
CITY OF SAN FERNANDO	1	17	17,472	87,299	6	3	56	47	219	187	0	0	0	0	56	47	219	187
		17	17,472	87,299	6	3	56	47	219	187	0	0	0	0	56	47	219	187
GUAGUA	1	31	21,188	66,139	4	0	34	0	140	0	0	0	0	0	34	0	140	0
		31	21,188	66,139	4	0	34	0	140	0	0	0	0	0	34	0	140	0
LUBAO	1	28	18,150	59,840	2	0	36	0	156	0	0	0	0	0	36	0	156	0
		28	18,150	59,840	2	0	36	0	156	0	0	0	0	0	36	0	156	0
MACABEBE	1	25	25,003	80,611	38	10	432	46	1,380	152	10	10	31	31	442	56	1,411	183
		25	25,003	80,611	38	10	432	46	1,380	152	10	10	31	31	442	56	1,411	183
MASANTOL	1	27	20,244	61,432	29	9	417	44	1,344	142	135	135	483	483	552	179	1,827	625
		27	20,244	61,432	29	9	417	44	1,344	142	135	135	483	483	552	179	1,827	625
MEXICO	1	29	6,562	30,362	1	0	20	0	84	0	37	37	161	161	57	37	245	161

REGION PROVINCE CITY/ MUNICIPALITY BARANGAY		NO. OF AFFECTED			No. of ECs		Inside Evacuation Centers				Outside Evacuation Centers				TOTAL SERVED (CURRENT)			
															(Inside + Outside)			
		Brgys.	Families	Persons			Families		Persons		Families		Persons		Families		Persons	
					CUM	NOW	CUM	NOW	CUM	NOW	CUM	NOW	CUM	NOW	CUM	NOW		
		29	6,562	30,362	1	0	20	0	84	0	37	37	161	161	57	37	245	161
MINALIN	1	15	12,691	40,899	22	7	185	39	638	123	0	0	0	0	185	39	638	123
		15	12,691	40,899	22	7	185	39	638	123	0	0	0	0	185	39	638	123
PORAC	1	2	134	515	2	0	44	0	165	0	0	0	0	0	44	0	165	0
		2	134	515	2	0	44	0	165	0	0	0	0	0	44	0	165	0
SAN LUIS	1	17	12,911	44,603	3	1	20	6	105	32	0	0	0	0	20	6	105	32
		17	12,911	44,603	3	1	20	6	105	32	0	0	0	0	20	6	105	32
SAN SIMON	1	14	17,723	76,293	12	7	214	61	957	244	0	0	0	0	214	61	957	244
		14	17,723	76,293	12	7	214	61	957	244	0	0	0	0	214	61	957	244
SASMUAN	1	11	3,231	10,456	6	0	104	0	301	0	21	4	63	16	125	4	364	16
		11	3,231	10,456	6	0	104	0	301	0	21	4	63	16	125	4	364	16
STA. ANA	1	14	5,218	24,837	7	1	63	1	263	4	0	0	0	0	63	1	263	4
		14	5,218	24,837	7	1	63	1	263	4	0	0	0	0	63	1	263	4
STO. TOMAS	1	7	10,930	38,779	11	2	382	27	1,416	648	0	0	0	0	382	27	1,416	648
		7	10,930	38,779	11	2	382	27	1,416	648	0	0	0	0	382	27	1,416	648
TARLAC	17	187	26,327	95,413	45	2	2,519	231	8,488	758	194	194	806	806	2,713	425	9,294	1,564
ANAO	1	13	151	566	0	0	0	0	0	0	0	0	0	0	0	0	0	0
		13	151	566	0	0	0	0	0	0	0	0	0	0	0	0	0	0
BAMBAN	1	2	34	133	2	0	34	0	133	0	0	0	0	0	34	0	133	0
		2	34	133	2	0	34	0	133	0	0	0	0	0	34	0	133	0
CAMILING	1	34	6,716	26,026	8	0	170	0	591	0	0	0	0	0	170	0	591	0
		34	6,716	26,026	8	0	170	0	591	0	0	0	0	0	170	0	591	0
CAPAS	1	7	2,728	8,943	0	0	0	0	0	0	0	0	0	0	0	0	0	0
		7	2,728	8,943	0	0	0	0	0	0	0	0	0	0	0	0	0	0
CITY OF TARLAC	1	6	486	1,970	1	0	13	0	54	0	0	0	0	0	13	0	54	0
		6	486	1,970	1	0	13	0	54	0	0	0	0	0	13	0	54	0
CONCEPCION	1	8	1,770	5,369	1	0	4	0	11	0	0	0	0	0	4	0	11	0
		8	1,770	5,369	1	0	4	0	11	0	0	0	0	0	4	0	11	0
GERONA	1	3	158	591	1	0	20	0	79	0	0	0	0	0	20	0	79	0
		3	158	591	1	0	20	0	79	0	0	0	0	0	20	0	79	0
LA PAZ	1	17	2,456	9,087	2	2	35	0	131	0	0	0	0	0	35	0	131	0
		17	2,456	9,087	2	2	35	0	131	0	0	0	0	0	35	0	131	0

REGION PROVINCE CITY/ MUNICIPALITY BARANGAY		NO. OF AFFECTED			No. of ECs		Inside Evacuation Centers				Outside Evacuation Centers				TOTAL SERVED (CURRENT)			
															(Inside + Outside)			
		Brgys.	Families	Persons			Families		Persons		Families		Persons		Families		Persons	
					CUM	NOW	CUM	NOW	CUM	NOW	CUM	NOW	CUM	NOW	CUM	NOW		
MAYANTOC	1	5	1,000	4,500	0	0	0	0	0	0	0	0	0	0	0	0	0	0
		5	1,000	4,500	0	0	0	0	0	0	0	0	0	0	0	0	0	0
MONCADA	1	30	5,800	18,700	14	0	893	0	2,803	0	194	194	806	806	1,087	194	3,609	806
		30	5,800	18,700	14	0	893	0	2,803	0	194	194	806	806	1,087	194	3,609	806
PANIQUEI	1	12	1,253	4,321	12	0	1,253	231	4,321	758	0	0	0	0	1,253	231	4,321	758
		12	1,253	4,321	12	0	1,253	231	4,321	758	0	0	0	0	1,253	231	4,321	758
PURA	1	3	23	101	0	0	0	0	0	0	0	0	0	0	0	0	0	0
		3	23	101	0	0	0	0	0	0	0	0	0	0	0	0	0	0
RAMOS	1	9	1,325	5,295	2	0	62	0	244	0	0	0	0	0	62	0	244	0
		9	1,325	5,295	2	0	62	0	244	0	0	0	0	0	62	0	244	0
SAN CLEMENTE	1	2	369	1,367	0	0	0	0	0	0	0	0	0	0	0	0	0	0
		2	369	1,367	0	0	0	0	0	0	0	0	0	0	0	0	0	0
SAN MANUEL	1	15	850	3,121	2	0	35	0	121	0	0	0	0	0	35	0	121	0
		15	850	3,121	2	0	35	0	121	0	0	0	0	0	35	0	121	0
SANTA IGNACIA	1	12	497	2,540	0	0	0	0	0	0	0	0	0	0	0	0	0	0
		12	497	2,540	0	0	0	0	0	0	0	0	0	0	0	0	0	0
VICTORIA	1	9	711	2,783	0	0	0	0	0	0	0	0	0	0	0	0	0	0
		9	711	2,783	0	0	0	0	0	0	0	0	0	0	0	0	0	0
ZAMBALES	14	107	8,120	26,315	92	0	1,689	0	5,541	0	3,622	3,613	12,971	12,953	5,311	3,613	18,512	12,953
OLONGAPO CITY	1	18	1,293	5,882	19	0	293	0	882	0	1,000	1,000	5,000	5,000	1,293	1,000	5,882	5,000
		18	1,293	5,882	19	0	293	0	882	0	1,000	1,000	5,000	5,000	1,293	1,000	5,882	5,000
BOTOLAN	1	10	358	998	10	0	356	0	991	0	2	0	7	0	358	0	998	0
		10	358	998	10	0	356	0	991	0	2	0	7	0	358	0	998	0
CABANGAN	1	16	196	622	16	0	196	0	622	0	0	0	0	0	196	0	622	0
		16	196	622	16	0	196	0	622	0	0	0	0	0	196	0	622	0
CANDELARIA	1	8	375	1,128	8	0	72	0	222	0	0	0	0	0	72	0	222	0
		8	375	1,128	8	0	72	0	222	0	0	0	0	0	72	0	222	0
CASTILLEJOS	1	5	169	559	5	0	169	0	559	0	0	0	0	0	169	0	559	0
		5	169	559	5	0	169	0	559	0	0	0	0	0	169	0	559	0
IBA	1	10	152	582	10	0	144	0	567	0	8	3	15	10	152	3	582	10
		10	152	582	10	0	144	0	567	0	8	3	15	10	152	3	582	10
MASINLOC	1	3	18	65	3	0	18	0	65	0	0	0	0	0	18	0	65	0

REGION PROVINCE CITY/ MUNICIPALITY BARANGAY		NO. OF AFFECTED			No. of ECs		Inside Evacuation Centers				Outside Evacuation Centers				TOTAL SERVED (CURRENT)			
															(Inside + Outside)			
		Brgys.	Families	Persons			Families		Persons		Families		Persons		Families		Persons	
					CUM	NOW	CUM	NOW	CUM	NOW	CUM	NOW	CUM	NOW	CUM	NOW		
		3	18	65	3	0	18	0	65	0	0	0	0	0	18	0	65	0
PALAUIG	1	1	2	9	1	0	2	0	9	0	0	0	0	0	2	0	9	0
		1	2	9	1	0	2	0	9	0	0	0	0	0	2	0	9	0
SAN ANTONIO	1	14	2,207	7,449	1	0	32	0	153	0	56	54	399	393	88	54	552	393
		14	2,207	7,449	1	0	32	0	153	0	56	54	399	393	88	54	552	393
SAN FELIPE	1	2	20	69	2	0	20	0	69	0	0	0	0	0	20	0	69	0
		2	20	69	2	0	20	0	69	0	0	0	0	0	20	0	69	0
SAN MARCELINO	1	3	1,960	4,554	1	0	7	0	19	0	1,953	1,953	4,535	4,535	1,960	1,953	4,554	4,535
		3	1,960	4,554	1	0	7	0	19	0	1,953	1,953	4,535	4,535	1,960	1,953	4,554	4,535
SAN NARCISO	1	2	1,003	3,051	1	0	13	0	36	0	603	603	3,015	3,015	616	603	3,051	3,015
		2	1,003	3,051	1	0	13	0	36	0	603	603	3,015	3,015	616	603	3,051	3,015
SANTA CRUZ	1	6	136	373	6	0	136	0	373	0	0	0	0	0	136	0	373	0
		6	136	373	6	0	136	0	373	0	0	0	0	0	136	0	373	0
SUBIC	1	9	231	974	9	0	231	0	974	0	0	0	0	0	231	0	974	0
		9	231	974	9	0	231	0	974	0	0	0	0	0	231	0	974	0
CALABARZON	28	83	1,576	5,779	34	3	1,223	39	4,753	132	172	14	662	55	1,395	53	5,415	187
CAVITE	3	9	33	118	4	1	19	5	63	12	14	14	55	55	33	19	118	67
Tagaytay	1	4	4	21	0	0	0	0	0	0	4	4	21	21	4	4	21	21
		4	4	21	0	0	0	0	0	0	4	4	21	21	4	4	21	21
Tanza	1	4	27	91	3	1	17	5	57	12	10	10	34	34	27	15	91	46
		4	27	91	3	1	17	5	57	12	10	10	34	34	27	15	91	46
Naic	1	1	2	6	1	0	2	0	6	0	0	0	0	0	2	0	6	0
		1	2	6	1	0	2	0	6	0	0	0	0	0	2	0	6	0
RIZAL	8	27	1,233	4,791	30	2	1,204	34	4,690	120	29	0	101	0	1,233	34	4,791	120
Binangonan	1	9	124	485	9	0	124	0	485	0	0	0	0	0	124	0	485	0
		9	124	485	9	0	124	0	485	0	0	0	0	0	124	0	485	0
Cardona	1	3	23	99	3	0	17	0	74	0	6	0	25	0	23	0	99	0
		3	23	99	3	0	17	0	74	0	6	0	25	0	23	0	99	0
Morong	1	1	4	16	1	0	4	0	16	0	0	0	0	0	4	0	16	0
		1	4	16	1	0	4	0	16	0	0	0	0	0	4	0	16	0
Baras	1	3	34	119	2	1	18	14	77	61	16	0	42	0	34	14	119	61
		3	34	119	2	1	18	14	77	61	16	0	42	0	34	14	119	61

REGION PROVINCE CITY/ MUNICIPALITY BARANGAY		NO. OF AFFECTED			No. of ECs		Inside Evacuation Centers				Outside Evacuation Centers				TOTAL SERVED (CURRENT)			
															(Inside + Outside)			
		Brgys.	Families	Persons			Families		Persons		Families		Persons		Families		Persons	
					CUM	NOW	CUM	NOW	CUM	NOW	CUM	NOW	CUM	NOW	CUM	NOW		
Taytay	1	2	13	55	1	0	8	0	28	0	5	0	27	0	13	0	55	0
		2	13	55	1	0	8	0	28	0	5	0	27	0	13	0	55	0
Teresa	1	3	19	76	3	0	19	0	76	0	0	0	0	0	19	0	76	0
		3	19	76	3	0	19	0	76	0	0	0	0	0	19	0	76	0
San Mateo	1	4	931	3,592	7	1	929	20	3,585	59	2	0	7	0	931	20	3,592	59
		4	931	3,592	7	1	929	20	3,585	59	2	0	7	0	931	20	3,592	59
Rodriguez (Montalban)	1	2	85	349	4	0	85	0	349	0	0	0	0	0	85	0	349	0
		2	85	349	4	0	85	0	349	0	0	0	0	0	85	0	349	0
BATANGAS	17	47	310	870	0	0	0	0	0	0	129	0	506	0	129	0	506	0
Calaca	1	1	8	31	0	0	0	0	0	0	8	0	31	0	8	0	31	0
		1	8	31	0	0	0	0	0	0	8	0	31	0	8	0	31	0
Agoncillo	1	2	25	101	0	0	0	0	0	0	25	0	101	0	25	0	101	0
		2	25	101	0	0	0	0	0	0	25	0	101	0	25	0	101	0
Balayan	1	8	17	71	0	0	0	0	0	0	0	0	0	0	0	0	0	0
		8	17	71	0	0	0	0	0	0	0	0	0	0	0	0	0	0
Balete	1	1	1	2	0	0	0	0	0	0	1	0	2	0	1	0	2	0
		1	1	2	0	0	0	0	0	0	1	0	2	0	1	0	2	0
Batangas City	1	0	150	257	0	0	0	0	0	0	0	0	0	0	0	0	0	0
		0	150	257	0	0	0	0	0	0	0	0	0	0	0	0	0	0
Bauan	1	2	2	8	0	0	0	0	0	0	1	0	5	0	1	0	5	0
		2	2	8	0	0	0	0	0	0	1	0	5	0	1	0	5	0
Cuenca	1	3	3	8	0	0	0	0	0	0	1	0	3	0	1	0	3	0
		3	3	8	0	0	0	0	0	0	1	0	3	0	1	0	3	0
Ibaan	1	1	1	3	0	0	0	0	0	0	1	0	3	0	1	0	3	0
		1	1	3	0	0	0	0	0	0	1	0	3	0	1	0	3	0
Laurel	1	1	1	5	0	0	0	0	0	0	1	0	5	0	1	0	5	0
		1	1	5	0	0	0	0	0	0	1	0	5	0	1	0	5	0
Lian	1	6	52	195	0	0	0	0	0	0	52	0	195	0	52	0	195	0
		6	52	195	0	0	0	0	0	0	52	0	195	0	52	0	195	0
Lipa	1	1	1	3	0	0	0	0	0	0	1	0	3	0	1	0	3	0
		1	1	3	0	0	0	0	0	0	1	0	3	0	1	0	3	0
Nasugbu	1	12	23	99	0	0	0	0	0	0	23	0	99	0	23	0	99	0

REGION PROVINCE CITY/ MUNICIPALITY BARANGAY		NO. OF AFFECTED			No. of ECs		Inside Evacuation Centers				Outside Evacuation Centers				TOTAL SERVED (CURRENT)			
															(Inside + Outside)			
		Brgys.	Families	Persons			Families		Persons		Families		Persons		Families		Persons	
					CUM	NOW	CUM	NOW	CUM	NOW	CUM	NOW	CUM	NOW	CUM	NOW		
		12	23	99	0	0	0	0	0	0	23	0	99	0	23	0	99	0
Rosario	1	2	2	9	0	0	0	0	0	0	2	0	9	0	2	0	9	0
		2	2	9	0	0	0	0	0	0	2	0	9	0	2	0	9	0
Santa Teresita	1	1	3	11	0	0	0	0	0	0	3	0	11	0	3	0	11	0
		1	3	11	0	0	0	0	0	0	3	0	11	0	3	0	11	0
Taal	1	3	17	51	0	0	0	0	0	0	6	0	23	0	6	0	23	0
		3	17	51	0	0	0	0	0	0	6	0	23	0	6	0	23	0
Tingloy	1	1	2	7	0	0	0	0	0	0	2	0	7	0	2	0	7	0
		1	2	7	0	0	0	0	0	0	2	0	7	0	2	0	7	0
Tuy	1	2	2	9	0	0	0	0	0	0	2	0	9	0	2	0	9	0
		2	2	9	0	0	0	0	0	0	2	0	9	0	2	0	9	0
MIMAROPA	24	142	23,470	112,053	137	0	2,630	0	9,239	0	4,354	0	20,046	0	6,984	0	29,285	0
OCCIDENTAL MINDORO	11	87	18,052	86,423	78	0	1,156	0	4,069	0	4,218	0	19,558	0	5,374	0	23,627	0
Abra de Ilog	1	4	341	1,451	8	0	221	0	804	0	120	0	647	0	341	0	1,451	0
		4	341	1,451	8	0	221	0	804	0	120	0	647	0	341	0	1,451	0
Calintaan	1	5	1,204	5,891	11	0	68	0	246	0	506	0	2,495	0	574	0	2,741	0
		5	1,204	5,891	11	0	68	0	246	0	506	0	2,495	0	574	0	2,741	0
Looc	1	10	1,772	8,860	0	0	0	0	0	0	0	0	0	0	0	0	0	0
		10	1,772	8,860	0	0	0	0	0	0	0	0	0	0	0	0	0	0
Lubang	1	14	668	2,746	0	0	0	0	0	0	0	0	0	0	0	0	0	0
		14	668	2,746	0	0	0	0	0	0	0	0	0	0	0	0	0	0
Magsaysay	1	7	176	569	15	0	176	0	569	0	0	0	0	0	176	0	569	0
		7	176	569	15	0	176	0	569	0	0	0	0	0	176	0	569	0
Mamburao	1	5	266	1,304	6	0	22	0	84	0	244	0	1,220	0	266	0	1,304	0
		5	266	1,304	6	0	22	0	84	0	244	0	1,220	0	266	0	1,304	0
Paluan	1	9	1,683	8,379	0	0	0	0	0	0	1,683	0	8,379	0	1,683	0	8,379	0
		9	1,683	8,379	0	0	0	0	0	0	1,683	0	8,379	0	1,683	0	8,379	0
Rizal	1	7	50	188	9	0	50	0	188	0	0	0	0	0	50	0	188	0
		7	50	188	9	0	50	0	188	0	0	0	0	0	50	0	188	0
Sablayan	1	10	10,554	51,520	12	0	408	0	1,291	0	538	0	2,189	0	946	0	3,480	0
		10	10,554	51,520	12	0	408	0	1,291	0	538	0	2,189	0	946	0	3,480	0
San Jose	1	11	351	1,575	13	0	188	0	798	0	163	0	777	0	351	0	1,575	0

REGION PROVINCE CITY/ MUNICIPALITY BARANGAY		NO. OF AFFECTED			No. of ECs		Inside Evacuation Centers				Outside Evacuation Centers				TOTAL SERVED (CURRENT)			
															(Inside + Outside)			
		Brgys.	Families	Persons			Families		Persons		Families		Persons		Families		Persons	
					CUM	NOW	CUM	NOW	CUM	NOW	CUM	NOW	CUM	NOW	CUM	NOW		
		11	351	1,575	13	0	188	0	798	0	163	0	777	0	351	0	1,575	0
Santa Cruz	1	5	987	3,940	4	0	23	0	89	0	964	0	3,851	0	987	0	3,940	0
		5	987	3,940	4	0	23	0	89	0	964	0	3,851	0	987	0	3,940	0
PALAWAN	8	40	5,163	24,478	43	0	1,229	0	4,039	0	126	0	467	0	1,355	0	4,506	0
Busuanga	1	2	6	21	2	0	6	0	21	0	0	0	0	0	6	0	21	0
		2	6	21	2	0	6	0	21	0	0	0	0	0	6	0	21	0
Culion	1	3	8	26	3	0	8	0	26	0	0	0	0	0	8	0	26	0
		3	8	26	3	0	8	0	26	0	0	0	0	0	8	0	26	0
El Nido (Bacuit)	1	4	67	217	3	0	49	0	161	0	18	0	56	0	67	0	217	0
		4	67	217	3	0	49	0	161	0	18	0	56	0	67	0	217	0
Narra	1	1	6	23	1	0	6	0	23	0	0	0	0	0	6	0	23	0
		1	6	23	1	0	6	0	23	0	0	0	0	0	6	0	23	0
Puerto Princesa	1	17	1,015	3,413	20	0	939	0	3,111	0	76	0	302	0	1,015	0	3,413	0
		17	1,015	3,413	20	0	939	0	3,111	0	76	0	302	0	1,015	0	3,413	0
Roxas	1	4	100	268	3	0	68	0	159	0	32	0	109	0	100	0	268	0
		4	100	268	3	0	68	0	159	0	32	0	109	0	100	0	268	0
San Vicente	1	6	3,944	20,449	8	0	136	0	477	0	0	0	0	0	136	0	477	0
		6	3,944	20,449	8	0	136	0	477	0	0	0	0	0	136	0	477	0
Taytay	1	3	17	61	3	0	17	0	61	0	0	0	0	0	17	0	61	0
		3	17	61	3	0	17	0	61	0	0	0	0	0	17	0	61	0
ORIENTAL MINDORO	5	15	255	1,152	16	0	245	0	1,131	0	10	0	21	0	255	0	1,152	0
Baco	1	3	135	675	4	0	135	0	675	0	0	0	0	0	135	0	675	0
		3	135	675	4	0	135	0	675	0	0	0	0	0	135	0	675	0
Bulalacao (San Pedro)	1	2	12	47	2	0	12	0	47	0	0	0	0	0	12	0	47	0
		2	12	47	2	0	12	0	47	0	0	0	0	0	12	0	47	0
Calapan	1	2	31	100	2	0	21	0	79	0	10	0	21	0	31	0	100	0
		2	31	100	2	0	21	0	79	0	10	0	21	0	31	0	100	0
Mansalay	1	3	55	226	3	0	55	0	226	0	0	0	0	0	55	0	226	0
		3	55	226	3	0	55	0	226	0	0	0	0	0	55	0	226	0
Naujan	1	5	22	104	5	0	22	0	104	0	0	0	0	0	22	0	104	0
		5	22	104	5	0	22	0	104	0	0	0	0	0	22	0	104	0
REGION 5	19	51	10,846	16,486	2	1	65	31	239	134	22	0	103	0	87	31	342	134

REGION PROVINCE CITY/ MUNICIPALITY BARANGAY		NO. OF AFFECTED			No. of ECs		Inside Evacuation Centers				Outside Evacuation Centers				TOTAL SERVED (CURRENT)			
															(Inside + Outside)			
		Brgys.	Families	Persons			Families		Persons		Families		Persons		Families		Persons	
					CUM	NOW	CUM	NOW	CUM	NOW	CUM	NOW	CUM	NOW	CUM	NOW		
ALBAY	3	7	3,175	7,210	0	0	0	0	0	0	0	0	0	0	0	0	0	0
Oas	1	5	1,157	5,192	0	0	0	0	0	0	0	0	0	0	0	0	0	0
		5	1,157	5,192	0	0	0	0	0	0	0	0	0	0	0	0	0	0
Pio Duran	1	1	1,351	1,351	0	0	0	0	0	0	0	0	0	0	0	0	0	0
		1	1,351	1,351	0	0	0	0	0	0	0	0	0	0	0	0	0	0
Tabaco City	1	1	667	667	0	0	0	0	0	0	0	0	0	0	0	0	0	0
		1	667	667	0	0	0	0	0	0	0	0	0	0	0	0	0	0
CAMARINES NORTE	1	1	107	483	0	0	0	0	0	0	0	0	0	0	0	0	0	0
Vinzons	1	1	107	483	0	0	0	0	0	0	0	0	0	0	0	0	0	0
		1	107	483	0	0	0	0	0	0	0	0	0	0	0	0	0	0
CATANDUANES	6	25	1,018	1,196	1	1	31	31	134	134	22	0	103	0	53	31	237	134
Baras	1	1	10	51	0	0	0	0	0	0	10	0	51	0	10	0	51	0
		1	10	51	0	0	0	0	0	0	10	0	51	0	10	0	51	0
Bato	1	1	2	5	0	0	0	0	0	0	2	0	5	0	2	0	5	0
		1	2	5	0	0	0	0	0	0	2	0	5	0	2	0	5	0
Caramoran	1	2	32	137	1	1	31	31	134	134	1	0	9	0	32	31	143	134
		2	32	137	1	1	31	31	134	134	1	0	9	0	32	31	143	134
Pandan	1	1	5	17	0	0	0	0	0	0	5	0	17	0	5	0	17	0
		1	5	17	0	0	0	0	0	0	5	0	17	0	5	0	17	0
San Andres (Calolbon)	1	19	943	943	0	0	0	0	0	0	0	0	0	0	0	0	0	0
		19	943	943	0	0	0	0	0	0	0	0	0	0	0	0	0	0
Virac	1	1	26	43	0	0	0	0	0	0	4	0	21	0	4	0	21	0
		1	26	43	0	0	0	0	0	0	4	0	21	0	4	0	21	0
CAMARINES SUR	4	4	215	487	1	0	34	0	105	0	0	0	0	0	34	0	105	0
Calabanga	1	1	34	105	1	0	34	0	105	0	0	0	0	0	34	0	105	0
		1	34	105	1	0	34	0	105	0	0	0	0	0	34	0	105	0
Del Gallego	1	1	104	104	0	0	0	0	0	0	0	0	0	0	0	0	0	0
		1	104	104	0	0	0	0	0	0	0	0	0	0	0	0	0	0
Pasacao	1	1	74	270	0	0	0	0	0	0	0	0	0	0	0	0	0	0
		1	74	270	0	0	0	0	0	0	0	0	0	0	0	0	0	0
Tinambac	1	1	3	8	0	0	0	0	0	0	0	0	0	0	0	0	0	0
		1	3	8	0	0	0	0	0	0	0	0	0	0	0	0	0	0

REGION PROVINCE CITY/ MUNICIPALITY BARANGAY		NO. OF AFFECTED			No. of ECs		Inside Evacuation Centers				Outside Evacuation Centers				TOTAL SERVED (CURRENT)			
															(Inside + Outside)			
		Brgys.	Families	Persons			Families		Persons		Families		Persons		Families		Persons	
					CUM	NOW	CUM	NOW	CUM	NOW	CUM	NOW	CUM	NOW	CUM	NOW		
MASBATE	1	4	189	968	0	0	0	0	0	0	0	0	0	0	0	0	0	0
San Jacinto	1	4	189	968	0	0	0	0	0	0	0	0	0	0	0	0	0	0
		4	189	968	0	0	0	0	0	0	0	0	0	0	0	0	0	0
SORSOGON	4	10	6,142	6,142	0	0	0	0	0	0	0	0	0	0	0	0	0	0
Bulan	1	1	74	74	0	0	0	0	0	0	0	0	0	0	0	0	0	0
		1	74	74	0	0	0	0	0	0	0	0	0	0	0	0	0	0
Matnog	1	1	3,141	3,141	0	0	0	0	0	0	0	0	0	0	0	0	0	0
		1	3,141	3,141	0	0	0	0	0	0	0	0	0	0	0	0	0	0
Pilar	1	7	928	928	0	0	0	0	0	0	0	0	0	0	0	0	0	0
		7	928	928	0	0	0	0	0	0	0	0	0	0	0	0	0	0
Sorsogon City	1	1	1,999	1,999	0	0	0	0	0	0	0	0	0	0	0	0	0	0
		1	1,999	1,999	0	0	0	0	0	0	0	0	0	0	0	0	0	0
REGION 6	63	596	59,192	238,206	175	1	4,861	4	18,026	11	3,916	1	13,772	4	8,777	5	31,798	15
AKLAN	7	44	2,413	10,553	8	0	82	0	237	0	159	0	712	0	241	0	949	0
Banga	1	6	15	64	0	0	0	0	0	0	15	0	64	0	15	0	64	0
		6	15	64	0	0	0	0	0	0	15	0	64	0	15	0	64	0
Libacao	1	2	6	41	0	0	0	0	0	0	6	0	41	0	6	0	41	0
		2	6	41	0	0	0	0	0	0	6	0	41	0	6	0	41	0
Madalag	1	9	160	687	4	0	48	0	161	0	112	0	526	0	160	0	687	0
		9	160	687	4	0	48	0	161	0	112	0	526	0	160	0	687	0
Makato	1	4	37	119	2	0	13	0	41	0	17	0	48	0	30	0	89	0
		4	37	119	2	0	13	0	41	0	17	0	48	0	30	0	89	0
Malay	1	17	2,124	9,542	2	0	21	0	35	0	0	0	0	0	21	0	35	0
		17	2,124	9,542	2	0	21	0	35	0	0	0	0	0	21	0	35	0
Nabas	1	3	66	84	0	0	0	0	0	0	4	0	17	0	4	0	17	0
		3	66	84	0	0	0	0	0	0	4	0	17	0	4	0	17	0
Tangalan	1	3	5	16	0	0	0	0	0	0	5	0	16	0	5	0	16	0
		3	5	16	0	0	0	0	0	0	5	0	16	0	5	0	16	0
ANTIQUE	14	159	4,579	17,863	29	0	302	0	1,050	0	173	0	647	0	475	0	1,697	0
Anini-y	1	11	58	195	4	0	14	0	60	0	25	0	74	0	39	0	134	0
		11	58	195	4	0	14	0	60	0	25	0	74	0	39	0	134	0
Barbaza	1	31	570	2,076	14	0	158	0	541	0	97	0	370	0	255	0	911	0

REGION PROVINCE CITY/ MUNICIPALITY BARANGAY		NO. OF AFFECTED			No. of ECs		Inside Evacuation Centers				Outside Evacuation Centers				TOTAL SERVED (CURRENT)			
															(Inside + Outside)			
		Brgys.	Families	Persons			Families		Persons		Families		Persons		Families		Persons	
					CUM	NOW	CUM	NOW	CUM	NOW	CUM	NOW	CUM	NOW	CUM	NOW		
		31	570	2,076	14	0	158	0	541	0	97	0	370	0	255	0	911	0
Belison	1	2	2	6	0	0	0	0	0	0	2	0	6	0	2	0	6	0
		2	2	6	0	0	0	0	0	0	2	0	6	0	2	0	6	0
Bugasong	1	13	1,368	5,234	1	0	9	0	39	0	0	0	0	0	9	0	39	0
		13	1,368	5,234	1	0	9	0	39	0	0	0	0	0	9	0	39	0
Culasi	1	7	301	689	1	0	52	0	164	0	0	0	0	0	52	0	164	0
		7	301	689	1	0	52	0	164	0	0	0	0	0	52	0	164	0
Hamtic	1	9	30	113	0	0	0	0	0	0	0	0	0	0	0	0	0	0
		9	30	113	0	0	0	0	0	0	0	0	0	0	0	0	0	0
Laua-an	1	23	646	2,972	2	0	22	0	79	0	1	0	5	0	23	0	84	0
		23	646	2,972	2	0	22	0	79	0	1	0	5	0	23	0	84	0
San Jose	1	11	126	541	0	0	0	0	0	0	0	0	0	0	0	0	0	0
		11	126	541	0	0	0	0	0	0	0	0	0	0	0	0	0	0
San Remigio	1	19	147	591	0	0	0	0	0	0	6	0	25	0	6	0	25	0
		19	147	591	0	0	0	0	0	0	6	0	25	0	6	0	25	0
Sebaste	1	8	952	3,688	4	0	35	0	112	0	0	0	0	0	35	0	112	0
		8	952	3,688	4	0	35	0	112	0	0	0	0	0	35	0	112	0
Sibalom	1	13	133	587	0	0	0	0	0	0	6	0	20	0	6	0	20	0
		13	133	587	0	0	0	0	0	0	6	0	20	0	6	0	20	0
Tibiao	1	2	197	982	1	0	8	0	37	0	0	0	0	0	8	0	37	0
		2	197	982	1	0	8	0	37	0	0	0	0	0	8	0	37	0
Tobias Fornier	1	6	34	137	2	0	4	0	18	0	27	0	111	0	31	0	129	0
		6	34	137	2	0	4	0	18	0	27	0	111	0	31	0	129	0
Valderrama	1	4	15	52	0	0	0	0	0	0	9	0	36	0	9	0	36	0
		4	15	52	0	0	0	0	0	0	9	0	36	0	9	0	36	0
GUIMARAS	5	44	5,700	17,072	4	0	45	0	156	0	17	1	54	4	62	1	210	4
Buenavista	1	13	160	545	3	0	26	0	84	0	17	1	54	4	43	1	138	4
		13	160	545	3	0	26	0	84	0	17	1	54	4	43	1	138	4
Jordan	1	7	38	130	1	0	19	0	72	0	0	0	0	0	19	0	72	0
		7	38	130	1	0	19	0	72	0	0	0	0	0	19	0	72	0
Nueva Valencia	1	2	26	101	0	0	0	0	0	0	0	0	0	0	0	0	0	0
		2	26	101	0	0	0	0	0	0	0	0	0	0	0	0	0	0

REGION PROVINCE CITY/ MUNICIPALITY BARANGAY		NO. OF AFFECTED			No. of ECs		Inside Evacuation Centers				Outside Evacuation Centers				TOTAL SERVED (CURRENT)			
															(Inside + Outside)			
		Brgys.	Families	Persons			Families		Persons		Families		Persons		Families		Persons	
					CUM	NOW	CUM	NOW	CUM	NOW	CUM	NOW	CUM	NOW	CUM	NOW		
San Lorenzo	1	9	49	166	0	0	0	0	0	0	0	0	0	0	0	0	0	0
		9	49	166	0	0	0	0	0	0	0	0	0	0	0	0	0	0
Sibunag	1	13	5,427	16,130	0	0	0	0	0	0	0	0	0	0	0	0	0	0
		13	5,427	16,130	0	0	0	0	0	0	0	0	0	0	0	0	0	0
ILOILO	14	172	22,539	95,657	50	1	937	4	3,670	11	2,777	0	9,697	0	3,714	4	13,367	11
Calinog	1	3	33	145	0	0	0	0	0	0	3	0	15	0	3	0	15	0
		3	33	145	0	0	0	0	0	0	3	0	15	0	3	0	15	0
Carles	1	18	10,324	39,427	0	0	0	0	0	0	0	0	0	0	0	0	0	0
		18	10,324	39,427	0	0	0	0	0	0	0	0	0	0	0	0	0	0
Concepcion	1	18	6,135	33,979	0	0	0	0	0	0	0	0	0	0	0	0	0	0
		18	6,135	33,979	0	0	0	0	0	0	0	0	0	0	0	0	0	0
Iloilo City	1	47	3,269	11,241	35	0	816	0	3,165	0	2,428	0	7,982	0	3,244	0	11,147	0
		47	3,269	11,241	35	0	816	0	3,165	0	2,428	0	7,982	0	3,244	0	11,147	0
Lambunao	1	9	63	283	1	0	1	0	8	0	1	0	4	0	2	0	12	0
		9	63	283	1	0	1	0	8	0	1	0	4	0	2	0	12	0
Leganes	1	16	1,934	7,215	2	0	18	0	78	0	12	0	53	0	30	0	131	0
		16	1,934	7,215	2	0	18	0	78	0	12	0	53	0	30	0	131	0
Leon	1	4	25	107	0	0	0	0	0	0	12	0	51	0	12	0	51	0
		4	25	107	0	0	0	0	0	0	12	0	51	0	12	0	51	0
Maasin	1	8	59	305	0	0	0	0	0	0	59	0	305	0	59	0	305	0
		8	59	305	0	0	0	0	0	0	59	0	305	0	59	0	305	0
Miagao	1	8	35	162	1	0	8	0	27	0	3	0	10	0	11	0	37	0
		8	35	162	1	0	8	0	27	0	3	0	10	0	11	0	37	0
Oton	1	15	83	325	8	1	68	4	259	11	2	0	7	0	70	4	266	11
		15	83	325	8	1	68	4	259	11	2	0	7	0	70	4	266	11
Pavia	1	2	250	1,250	2	0	25	0	125	0	225	0	1,125	0	250	0	1,250	0
		2	250	1,250	2	0	25	0	125	0	225	0	1,125	0	250	0	1,250	0
San Joaquin	1	8	46	180	1	0	1	0	8	0	2	0	10	0	3	0	18	0
		8	46	180	1	0	1	0	8	0	2	0	10	0	3	0	18	0
Tubungan	1	9	55	258	0	0	0	0	0	0	29	0	128	0	29	0	128	0
		9	55	258	0	0	0	0	0	0	29	0	128	0	29	0	128	0
Zarraga	1	7	228	780	0	0	0	0	0	0	1	0	7	0	1	0	7	0

REGION PROVINCE CITY/ MUNICIPALITY BARANGAY		NO. OF AFFECTED			No. of ECs		Inside Evacuation Centers				Outside Evacuation Centers				TOTAL SERVED (CURRENT)			
															(Inside + Outside)			
		Brgys.	Families	Persons			Families		Persons		Families		Persons		Families		Persons	
					CUM	NOW	CUM	NOW	CUM	NOW	CUM	NOW	CUM	NOW	CUM	NOW		
		7	228	780	0	0	0	0	0	0	1	0	7	0	1	0	7	0
NEGROS OCCIDENTAL	23	177	23,961	97,061	84	0	3,495	0	12,913	0	790	0	2,662	0	4,285	0	15,575	0
Bacolod City	1	24	1,625	5,765	19	0	746	0	2,698	0	204	0	816	0	950	0	3,514	0
		24	1,625	5,765	19	0	746	0	2,698	0	204	0	816	0	950	0	3,514	0
Bago City	1	20	409	1,525	5	0	50	0	196	0	0	0	0	0	50	0	196	0
		20	409	1,525	5	0	50	0	196	0	0	0	0	0	50	0	196	0
Binalbagan	1	5	1,055	5,275	0	0	0	0	0	0	0	0	0	0	0	0	0	0
		5	1,055	5,275	0	0	0	0	0	0	0	0	0	0	0	0	0	0
Cadiz City	1	5	360	1,114	5	0	45	0	169	0	315	0	945	0	360	0	1,114	0
		5	360	1,114	5	0	45	0	169	0	315	0	945	0	360	0	1,114	0
Candoni	1	2	40	140	0	0	0	0	0	0	0	0	0	0	0	0	0	0
		2	40	140	0	0	0	0	0	0	0	0	0	0	0	0	0	0
Cauayan	1	3	85	315	3	0	85	0	315	0	0	0	0	0	85	0	315	0
		3	85	315	3	0	85	0	315	0	0	0	0	0	85	0	315	0
Enrique B. Magalona (Saravia)	1	4	610	2,313	0	0	0	0	0	0	0	0	0	0	0	0	0	0
		4	610	2,313	0	0	0	0	0	0	0	0	0	0	0	0	0	0
Hinoba-an	1	6	18	81	2	0	12	0	51	0	3	0	14	0	15	0	65	0
		6	18	81	2	0	12	0	51	0	3	0	14	0	15	0	65	0
Ilog	1	5	783	2,969	0	0	0	0	0	0	0	0	0	0	0	0	0	0
		5	783	2,969	0	0	0	0	0	0	0	0	0	0	0	0	0	0
Isabela	1	2	18	64	2	0	16	0	58	0	0	0	0	0	16	0	58	0
		2	18	64	2	0	16	0	58	0	0	0	0	0	16	0	58	0
La Carlota City	1	5	50	194	3	0	42	0	165	0	8	0	29	0	50	0	194	0
		5	50	194	3	0	42	0	165	0	8	0	29	0	50	0	194	0
La Castellana	1	1	1	6	1	0	1	0	6	0	0	0	0	0	1	0	6	0
		1	1	6	1	0	1	0	6	0	0	0	0	0	1	0	6	0
Murcia	1	8	85	386	1	0	7	0	34	0	8	0	45	0	15	0	79	0
		8	85	386	1	0	7	0	34	0	8	0	45	0	15	0	79	0
Pontevedra, Negros	1	7	308	1,106	7	0	124	0	460	0	63	0	214	0	187	0	674	0
		7	308	1,106	7	0	124	0	460	0	63	0	214	0	187	0	674	0
Pulupandan	1	20	2,910	10,753	4	0	20	0	71	0	5	0	10	0	25	0	81	0
		20	2,910	10,753	4	0	20	0	71	0	5	0	10	0	25	0	81	0

REGION PROVINCE CITY/ MUNICIPALITY BARANGAY		NO. OF AFFECTED			No. of ECs		Inside Evacuation Centers				Outside Evacuation Centers				TOTAL SERVED (CURRENT)			
															(Inside + Outside)			
		Brgys.	Families	Persons			Families		Persons		Families		Persons		Families		Persons	
					CUM	NOW	CUM	NOW	CUM	NOW	CUM	NOW	CUM	NOW	CUM	NOW		
Sagay City	1	14	3,105	15,521	0	0	0	0	0	0	0	0	0	0	0	0	0	0
		14	3,105	15,521	0	0	0	0	0	0	0	0	0	0	0	0	0	0
San Carlos City	1	2	3	15	0	0	0	0	0	0	0	0	0	0	0	0	0	0
		2	3	15	0	0	0	0	0	0	0	0	0	0	0	0	0	0
Salvador Benedicto	1	7	541	2,181	1	0	2	0	9	0	22	0	77	0	24	0	86	0
		7	541	2,181	1	0	2	0	9	0	22	0	77	0	24	0	86	0
San Enrique, Negros	1	9	5,839	20,119	21	0	1,971	0	7,528	0	140	0	435	0	2,111	0	7,963	0
		9	5,839	20,119	21	0	1,971	0	7,528	0	140	0	435	0	2,111	0	7,963	0
Silay City	1	4	81	283	2	0	72	0	207	0	0	0	0	0	72	0	207	0
		4	81	283	2	0	72	0	207	0	0	0	0	0	72	0	207	0
Sipalay City	1	5	309	967	5	0	291	0	910	0	18	0	57	0	309	0	967	0
		5	309	967	5	0	291	0	910	0	18	0	57	0	309	0	967	0
Valladolid	1	16	5,323	23,954	3	0	11	0	36	0	4	0	20	0	15	0	56	0
		16	5,323	23,954	3	0	11	0	36	0	4	0	20	0	15	0	56	0
Victorias City	1	3	403	2,015	0	0	0	0	0	0	0	0	0	0	0	0	0	0
		3	403	2,015	0	0	0	0	0	0	0	0	0	0	0	0	0	0
REGION 8	2	2	3	15	0	0	0	0	0	0	0	0	0	0	0	0	0	0
BILIRAN	2	2	3	15	0	0	0	0	0	0	0	0	0	0	0	0	0	0
Culaba	1	1	1	5	0	0	0	0	0	0	0	0	0	0	0	0	0	0
		1	1	5	0	0	0	0	0	0	0	0	0	0	0	0	0	0
Maripipi	1	1	2	10	0	0	0	0	0	0	0	0	0	0	0	0	0	0
		1	2	10	0	0	0	0	0	0	0	0	0	0	0	0	0	0
REGION 10	2	3	117	431	4	0	117	0	431	0	0	0	0	0	117	0	431	0
MISAMIS ORIENTAL	2	3	117	431	4	0	117	0	431	0	0	0	0	0	117	0	431	0
Tagoloan	1	1	82	312	1	0	82	0	312	0	0	0	0	0	82	0	312	0
Casinglot		1	82	312	1	0	82	0	312	0	0	0	0	0	82	0	312	0
Cagayan de Oro	1	2	35	119	3	0	35	0	119	0	0	0	0	0	35	0	119	0
		2	35	119	3	0	35	0	119	0	0	0	0	0	35	0	119	0
REGION 11	37	37	3,225	13,658	0	0	0	0	0	0	2,077	2,070	8,823	8,802	2,077	2,070	8,823	8,802
DAVAO DEL NORTE	19	19	2,086	8,869	0	0	0	0	0	0	2,067	2,067	8,787	8,787	2,067	2,067	8,787	8,787
Tagum	12	12	2,066	8,783	0	0	0	0	0	0	2,066	2,066	8,783	8,783	2,066	2,066	8,783	8,783
Mankilam		1	520	2,587	0	0	0	0	0	0	520	520	2,587	2,587	520	520	2,587	2,587

REGION PROVINCE CITY/ MUNICIPALITY BARANGAY		NO. OF AFFECTED			No. of ECs		Inside Evacuation Centers				Outside Evacuation Centers				TOTAL SERVED (CURRENT)			
															(Inside + Outside)			
		Brgys.	Families	Persons			Families		Persons		Families		Persons		Families		Persons	
					CUM	NOW	CUM	NOW	CUM	NOW	CUM	NOW	CUM	NOW	CUM	NOW		
Magugpo West		1	2	7	0	0	0	0	0	0	2	2	7	7	2	2	7	7
Liboganon		1	514	1,687	0	0	0	0	0	0	514	514	1,687	1,687	514	514	1,687	1,687
La Filipina		1	1	3	0	0	0	0	0	0	1	1	3	3	1	1	3	3
Busaon		1	491	1,875	0	0	0	0	0	0	491	491	1,875	1,875	491	491	1,875	1,875
San Miguel		1	4	18	0	0	0	0	0	0	4	4	18	18	4	4	18	18
Madaum		1	487	2,389	0	0	0	0	0	0	487	487	2,389	2,389	487	487	2,389	2,389
Apokon		1	2	8	0	0	0	0	0	0	2	2	8	8	2	2	8	8
Bincungan		1	18	87	0	0	0	0	0	0	18	18	87	87	18	18	87	87
Canocotan		1	21	97	0	0	0	0	0	0	21	21	97	97	21	21	97	97
Magugpo North		1	2	8	0	0	0	0	0	0	2	2	8	8	2	2	8	8
Pagsabangan		1	4	17	0	0	0	0	0	0	4	4	17	17	4	4	17	17
Asuncion (Saug)	4	4	14	56	0	0	0	0	0	0	0	0	0	0	0	0	0	0
Magatos		1	8	32	0	0	0	0	0	0	0	0	0	0	0	0	0	0
Pamacaun		1	1	4	0	0	0	0	0	0	0	0	0	0	0	0	0	0
Cambanogoy		1	4	16	0	0	0	0	0	0	0	0	0	0	0	0	0	0
Camoning		1	1	4	0	0	0	0	0	0	0	0	0	0	0	0	0	0
Braulio E. Dujali	3	3	6	30	0	0	0	0	0	0	1	1	4	4	1	1	4	4
Tanglaw		1	1	5	0	0	0	0	0	0	0	0	0	0	0	0	0	0
Cabayanan		1	2	10	0	0	0	0	0	0	1	1	4	4	1	1	4	4
Magupising		1	3	15	0	0	0	0	0	0	0	0	0	0	0	0	0	0
DAVAO ORIENTAL	8	8	453	1,359	0	0	0	0	0	0	7	0	21	0	7	0	21	0
Tarragona	8	8	453	1,359	0	0	0	0	0	0	7	0	21	0	7	0	21	0
Cabayanan		1	2	6	0	0	0	0	0	0	1	0	3	0	1	0	3	0
Central		1	13	39	0	0	0	0	0	0	0	0	0	0	0	0	0	0
Jovellar		1	24	72	0	0	0	0	0	0	1	0	3	0	1	0	3	0
Lucatan		1	80	240	0	0	0	0	0	0	3	0	9	0	3	0	9	0
Ompao		1	255	765	0	0	0	0	0	0	0	0	0	0	0	0	0	0
Maganda		1	16	48	0	0	0	0	0	0	0	0	0	0	0	0	0	0
Tomoang		1	8	24	0	0	0	0	0	0	1	0	3	0	1	0	3	0
Tubaon		1	55	165	0	0	0	0	0	0	1	0	3	0	1	0	3	0
DAVAO DEL SUR	1	1	4	20	0	0	0	0	0	0	3	3	15	15	3	3	15	15
Santa Cruz	1	1	4	20	0	0	0	0	0	0	3	3	15	15	3	3	15	15

REGION PROVINCE CITY/ MUNICIPALITY BARANGAY		NO. OF AFFECTED			No. of ECs		Inside Evacuation Centers				Outside Evacuation Centers				TOTAL SERVED (CURRENT)			
															(Inside + Outside)			
		Brgys.	Families	Persons			Families		Persons		Families		Persons		Families		Persons	
					CUM	NOW	CUM	NOW	CUM	NOW	CUM	NOW	CUM	NOW	CUM	NOW		
Bitaug		1	4	20	0	0	0	0	0	0	3	3	15	15	3	3	15	15
DAVAO OCCIDENTAL	9	9	682	3,410	0	0	0	0	0	0	0	0	0	0	0	0	0	0
Jose Abad Santos (Trinidad)	9	9	682	3,410	0	0	0	0	0	0	0	0	0	0	0	0	0	0
Cayaponga		1	52	260	0	0	0	0	0	0	0	0	0	0	0	0	0	0
Kalbay		1	1	5	0	0	0	0	0	0	0	0	0	0	0	0	0	0
Carahayan		1	8	40	0	0	0	0	0	0	0	0	0	0	0	0	0	0
Caburan Small		1	77	385	0	0	0	0	0	0	0	0	0	0	0	0	0	0
Caburan Big		1	151	755	0	0	0	0	0	0	0	0	0	0	0	0	0	0
Magulibas		1	92	460	0	0	0	0	0	0	0	0	0	0	0	0	0	0
Marabatuan		1	2	10	0	0	0	0	0	0	0	0	0	0	0	0	0	0
Meybio		1	292	1,460	0	0	0	0	0	0	0	0	0	0	0	0	0	0
Molmol		1	7	35	0	0	0	0	0	0	0	0	0	0	0	0	0	0
REGION 12	21	20	4,303	20,510	10	0	719	10	2,590	0	0	0	0	0	719	10	2,590	0
COTABATO	21	20	4,303	20,510	10	0	719	10	2,590	0	0	0	0	0	719	10	2,590	0
Pigcawayan	18	17	4,102	20,510	7	0	518	0	2,590	0	0	0	0	0	518	0	2,590	0
Municipal Gym		0	0	0	1	0	154	0	770	0	0	0	0	0	154	0	770	0
Balogo		1	14	70	0	0	0	0	0	0	0	0	0	0	0	0	0	0
Banucagon		1	74	370	1	0	57	0	285	0	0	0	0	0	57	0	285	0
Buluan		1	157	785	1	0	22	0	110	0	0	0	0	0	22	0	110	0
Bulucaon		1	1,089	5,445	1	0	143	0	715	0	0	0	0	0	143	0	715	0
Capayuran		1	369	1,845	0	0	0	0	0	0	0	0	0	0	0	0	0	0
Central Panatan		1	6	30	0	0	0	0	0	0	0	0	0	0	0	0	0	0
Malu-ao		1	189	945	0	0	0	0	0	0	0	0	0	0	0	0	0	0
Midpapan 1		1	85	425	0	0	0	0	0	0	0	0	0	0	0	0	0	0
Midpapan 2		1	97	485	0	0	0	0	0	0	0	0	0	0	0	0	0	0
New Panay		1	9	45	0	0	0	0	0	0	0	0	0	0	0	0	0	0
North Manuangan		1	186	930	1	0	45	0	225	0	0	0	0	0	45	0	225	0
Poblacion 1		1	343	1,715	0	0	0	0	0	0	0	0	0	0	0	0	0	0
Poblacion 2		1	873	4,365	1	0	69	0	345	0	0	0	0	0	69	0	345	0
Poblacion 3		1	421	2,105	1	0	28	0	140	0	0	0	0	0	28	0	140	0
Tigbawan		1	31	155	0	0	0	0	0	0	0	0	0	0	0	0	0	0
Tubon		1	50	250	0	0	0	0	0	0	0	0	0	0	0	0	0	0

REGION PROVINCE CITY/ MUNICIPALITY BARANGAY		NO. OF AFFECTED			No. of ECs		Inside Evacuation Centers				Outside Evacuation Centers				TOTAL SERVED (CURRENT)			
															(Inside + Outside)			
		Brgys.	Families	Persons			Families		Persons		Families		Persons		Families		Persons	
					CUM	NOW	CUM	NOW	CUM	NOW	CUM	NOW	CUM	NOW	CUM	NOW		
Upper Baguer		1	109	545	0	0	0	0	0	0	0	0	0	0	0	0	0	0
Alamada	3	3	201	0	3	0	201	10	0	0	0	0	0	0	201	10	0	0
Raradangan		1	9	0	1	0	9	0	0	0	0	0	0	0	9	0	0	0
Barangiran		1	153	0	1	0	153	10	0	0	0	0	0	0	153	10	0	0
Mirasol		1	39	0	1	0	39	0	0	0	0	0	0	0	39	0	0	0
BARMM	20	20	1,306	0	1	1	75	75	0	0	0	0	0	0	75	75	0	0
MAGUINDANAO	18	18	1,284	0	1	1	75	75	0	0	0	0	0	0	75	75	0	0
Northern Kabuntalan	2	2	565	0	1	1	75	75	0	0	0	0	0	0	75	75	0	0
Damatog		1	445	0	0	0	0	0	0	0	0	0	0	0	0	0	0	0
Gayonga		1	120	0	1	1	75	75	0	0	0	0	0	0	75	75	0	0
Sultan Mastura	8	8	675	0	0	0	0	0	0	0	0	0	0	0	0	0	0	0
Tambo		1	228	0	0	0	0	0	0	0	0	0	0	0	0	0	0	0
Boliok		1	189	0	0	0	0	0	0	0	0	0	0	0	0	0	0	0
Dagorungan		1	125	0	0	0	0	0	0	0	0	0	0	0	0	0	0	0
Tapayan		1	35	0	0	0	0	0	0	0	0	0	0	0	0	0	0	0
Simuay Seashore		1	22	0	0	0	0	0	0	0	0	0	0	0	0	0	0	0
Balot		1	7	0	0	0	0	0	0	0	0	0	0	0	0	0	0	0
Kirkir		1	35	0	0	0	0	0	0	0	0	0	0	0	0	0	0	0
Namuken		1	34	0	0	0	0	0	0	0	0	0	0	0	0	0	0	0
Datu Blah T. Sinsuat	2	2	7	0	0	0	0	0	0	0	0	0	0	0	0	0	0	0
Laguitan		1	5	0	0	0	0	0	0	0	0	0	0	0	0	0	0	0
Nalkan		1	2	0	0	0	0	0	0	0	0	0	0	0	0	0	0	0
Shariff Aguak (Maganoy)	3	3	4	0	0	0	0	0	0	0	0	0	0	0	0	0	0	0
Bagong		1	2	0	0	0	0	0	0	0	0	0	0	0	0	0	0	0
Lapok		1	1	0	0	0	0	0	0	0	0	0	0	0	0	0	0	0
Satan		1	1	0	0	0	0	0	0	0	0	0	0	0	0	0	0	0
Datu Hoffer Ampatuan	2	2	23	0	0	0	0	0	0	0	0	0	0	0	0	0	0	0
Limpongo		1	12	0	0	0	0	0	0	0	0	0	0	0	0	0	0	0
Sayap		1	11	0	0	0	0	0	0	0	0	0	0	0	0	0	0	0
Datu Abdullah Sangki	1	1	10	0	0	0	0	0	0	0	0	0	0	0	0	0	0	0
Talisawa		1	10	0	0	0	0	0	0	0	0	0	0	0	0	0	0	0
BASILAN	2	2	22	0	0	0	0	0	0	0	0	0	0	0	0	0	0	0

REGION PROVINCE CITY/ MUNICIPALITY BARANGAY		NO. OF AFFECTED			No. of ECs		Inside Evacuation Centers				Outside Evacuation Centers				TOTAL SERVED (CURRENT)			
															(Inside + Outside)			
		Brgys.	Families	Persons			Families		Persons		Families		Persons		Families		Persons	
					CUM	NOW	CUM	NOW	CUM	NOW	CUM	NOW	CUM	NOW	CUM	NOW		
Lamitan	2	2	22	0	0	0	0	0	0	0	0	0	0	0	0	0	0	0
Kulaybato		1	20	0	0	0	0	0	0	0	0	0	0	0	0	0	0	0
Sta Clara		1	2	0	0	0	0	0	0	0	0	0	0	0	0	0	0	0
CAR	72	825	125,453	444,022	147	4	1,543	7	5,342	29	6,713	236	26,375	955	8,256	243	31,717	984
ABRA	27	303	82,834	283,836	31	1	659	1	2,444	3	4,859	167	19,552	683	5,518	168	21,996	686
Bangued	1	31	15,944	60,541	1	0	330	0	1,142	0	2,302	0	10,711	0	2,632	0	11,853	0
		31	15,944	60,541	1	0	330	0	1,142	0	2,302	0	10,711	0	2,632	0	11,853	0
Boliney	1	8	1,008	4,999	1	0	1	0	9	0	14	6	69	30	15	6	78	30
		8	1,008	4,999	1	0	1	0	9	0	14	6	69	30	15	6	78	30
Bucay	1	21	6,230	21,125	3	0	49	0	185	0	327	62	1,018	190	376	62	1,203	190
		21	6,230	21,125	3	0	49	0	185	0	327	62	1,018	190	376	62	1,203	190
Bucloc	1	4	729	2,633	2	0	13	0	39	0	31	0	128	0	44	0	167	0
		4	729	2,633	2	0	13	0	39	0	31	0	128	0	44	0	167	0
Daguio	1	4	11	49	1	0	1	0	3	0	10	0	45	0	11	0	48	0
		4	11	49	1	0	1	0	3	0	10	0	45	0	11	0	48	0
Danglas	1	7	1,439	4,926	3	0	22	0	69	0	257	0	655	0	279	0	724	0
		7	1,439	4,926	3	0	22	0	69	0	257	0	655	0	279	0	724	0
Dolores	1	15	4,039	12,839	2	0	54	0	174	0	57	0	154	0	111	0	328	0
		15	4,039	12,839	2	0	54	0	174	0	57	0	154	0	111	0	328	0
La Paz	1	12	5,594	15,471	3	0	65	0	383	0	105	0	348	0	170	0	731	0
		12	5,594	15,471	3	0	65	0	383	0	105	0	348	0	170	0	731	0
Lacub	1	6	1,241	5,618	0	0	0	0	0	0	130	0	519	0	130	0	519	0
		6	1,241	5,618	0	0	0	0	0	0	130	0	519	0	130	0	519	0
Lagangilang	1	17	5,130	16,207	1	0	24	0	81	0	269	0	871	0	293	0	952	0
		17	5,130	16,207	1	0	24	0	81	0	269	0	871	0	293	0	952	0
Lagayan	1	5	1,700	4,507	1	0	4	0	9	0	58	0	228	0	62	0	237	0
		5	1,700	4,507	1	0	4	0	9	0	58	0	228	0	62	0	237	0
Langiden	1	6	1,417	4,709	1	0	21	0	126	0	222	65	1,154	349	243	65	1,280	349
		6	1,417	4,709	1	0	21	0	126	0	222	65	1,154	349	243	65	1,280	349
Licuan-Baay	1	11	1,500	5,646	2	0	9	0	39	0	117	0	456	0	126	0	495	0
		11	1,500	5,646	2	0	9	0	39	0	117	0	456	0	126	0	495	0
Luba	1	8	1,925	7,291	1	0	1	0	5	0	27	0	114	0	28	0	119	0

REGION PROVINCE CITY/ MUNICIPALITY BARANGAY		NO. OF AFFECTED			No. of ECs		Inside Evacuation Centers				Outside Evacuation Centers				TOTAL SERVED (CURRENT)			
															(Inside + Outside)			
		Brgys.	Families	Persons			Families		Persons		Families		Persons		Families		Persons	
					CUM	NOW	CUM	NOW	CUM	NOW	CUM	NOW	CUM	NOW	CUM	NOW		
		8	1,925	7,291	1	0	1	0	5	0	27	0	114	0	28	0	119	0
Malibcong	1	12	1,161	4,534	0	0	0	0	0	0	0	0	0	0	0	0	0	0
		12	1,161	4,534	0	0	0	0	0	0	0	0	0	0	0	0	0	0
Manabo	1	11	3,694	12,689	1	0	10	0	28	0	34	0	119	0	44	0	147	0
		11	3,694	12,689	1	0	10	0	28	0	34	0	119	0	44	0	147	0
Penarrubia	1	9	2,349	7,457	2	1	21	1	31	3	181	13	629	50	202	14	660	53
		9	2,349	7,457	2	1	21	1	31	3	181	13	629	50	202	14	660	53
Pidigan	1	15	4,445	12,902	0	0	0	0	0	0	0	0	0	0	0	0	0	0
		15	4,445	12,902	0	0	0	0	0	0	0	0	0	0	0	0	0	0
Pilar	1	19	3,557	10,992	0	0	0	0	0	0	183	0	662	0	183	0	662	0
		19	3,557	10,992	0	0	0	0	0	0	183	0	662	0	183	0	662	0
Sallapadan	1	9	2,545	12,723	1	0	2	0	9	0	27	0	110	0	29	0	119	0
		9	2,545	12,723	1	0	2	0	9	0	27	0	110	0	29	0	119	0
San Isidro	1	9	1,682	4,771	0	0	0	0	0	0	4	0	10	0	4	0	10	0
		9	1,682	4,771	0	0	0	0	0	0	4	0	10	0	4	0	10	0
San Juan	1	19	4,002	12,926	1	0	13	0	52	0	321	0	944	0	334	0	996	0
		19	4,002	12,926	1	0	13	0	52	0	321	0	944	0	334	0	996	0
San Quintin	1	6	1,995	5,151	0	0	0	0	0	0	6	6	26	26	6	6	26	26
		6	1,995	5,151	0	0	0	0	0	0	6	6	26	26	6	6	26	26
Tayum	1	11	4,408	15,977	0	0	0	0	0	0	89	0	297	0	89	0	297	0
		11	4,408	15,977	0	0	0	0	0	0	89	0	297	0	89	0	297	0
Tineg	1	10	1,877	5,646	0	0	0	0	0	0	0	0	0	0	0	0	0	0
		10	1,877	5,646	0	0	0	0	0	0	0	0	0	0	0	0	0	0
Tubo	1	10	1,393	5,224	1	0	8	0	16	0	22	0	84	0	30	0	100	0
		10	1,393	5,224	1	0	8	0	16	0	22	0	84	0	30	0	100	0
Villaviciosa	1	8	1,819	6,283	3	0	11	0	44	0	66	15	201	38	77	15	245	38
		8	1,819	6,283	3	0	11	0	44	0	66	15	201	38	77	15	245	38
APAYAO	7	120	19,891	74,357	54	0	569	0	1,784	0	778	0	2,741	0	1,347	0	4,525	0
Calanasan	1	20	3,784	13,126	13	0	175	0	517	0	167	0	544	0	342	0	1,061	0
		20	3,784	13,126	13	0	175	0	517	0	167	0	544	0	342	0	1,061	0
Conner	1	14	1,071	3,866	3	0	39	0	160	0	138	0	499	0	177	0	659	0
		14	1,071	3,866	3	0	39	0	160	0	138	0	499	0	177	0	659	0

REGION PROVINCE CITY/ MUNICIPALITY BARANGAY		NO. OF AFFECTED			No. of ECs		Inside Evacuation Centers				Outside Evacuation Centers				TOTAL SERVED (CURRENT)			
															(Inside + Outside)			
		Brgys.	Families	Persons			Families		Persons		Families		Persons		Families		Persons	
					CUM	NOW	CUM	NOW	CUM	NOW	CUM	NOW	CUM	NOW	CUM	NOW		
Flora	1	16	5,874	23,108	9	0	48	0	181	0	97	0	391	0	145	0	572	0
		16	5,874	23,108	9	0	48	0	181	0	97	0	391	0	145	0	572	0
Kabugao	1	22	1,854	8,416	3	0	22	0	59	0	249	0	889	0	271	0	948	0
		22	1,854	8,416	3	0	22	0	59	0	249	0	889	0	271	0	948	0
Luna	1	17	1,080	3,268	7	0	88	0	180	0	10	0	38	0	98	0	218	0
		17	1,080	3,268	7	0	88	0	180	0	10	0	38	0	98	0	218	0
Pudtol	1	22	5,042	17,907	12	0	117	0	422	0	11	0	46	0	128	0	468	0
		22	5,042	17,907	12	0	117	0	422	0	11	0	46	0	128	0	468	0
Santa Marcela	1	9	1,186	4,666	7	0	80	0	265	0	106	0	334	0	186	0	599	0
		9	1,186	4,666	7	0	80	0	265	0	106	0	334	0	186	0	599	0
BENGUET	14	189	19,547	72,939	34	3	159	6	633	26	611	64	2,386	249	770	70	3,019	275
Baguio	1	57	611	2,577	10	0	53	0	243	0	412	0	1,604	0	465	0	1,847	0
		57	611	2,577	10	0	53	0	243	0	412	0	1,604	0	465	0	1,847	0
Atok	1	8	4,812	19,290	1	0	2	0	2	0	2	0	9	0	4	0	11	0
		8	4,812	19,290	1	0	2	0	2	0	2	0	9	0	4	0	11	0
Bakun	1	7	125	407	2	0	17	0	26	0	34	8	120	35	51	8	146	35
		7	125	407	2	0	17	0	26	0	34	8	120	35	51	8	146	35
Bokod	1	6	15	65	0	0	0	0	0	0	3	0	14	0	3	0	14	0
		6	15	65	0	0	0	0	0	0	3	0	14	0	3	0	14	0
Buguias	1	14	1,744	5,411	1	1	1	1	5	5	7	0	24	0	8	1	29	5
		14	1,744	5,411	1	1	1	1	5	5	7	0	24	0	8	1	29	5
Itogon	1	8	166	645	6	2	32	5	134	21	30	26	131	119	62	31	265	140
		8	166	645	6	2	32	5	134	21	30	26	131	119	62	31	265	140
Kabayan	1	13	2,681	9,980	0	0	0	0	0	0	8	5	40	15	8	5	40	15
		13	2,681	9,980	0	0	0	0	0	0	8	5	40	15	8	5	40	15
Kapangan	1	15	4,933	19,669	1	0	3	0	10	0	21	0	71	0	24	0	81	0
		15	4,933	19,669	1	0	3	0	10	0	21	0	71	0	24	0	81	0
Kibungan	1	7	1,068	4,036	1	0	4	0	12	0	11	0	57	0	15	0	69	0
		7	1,068	4,036	1	0	4	0	12	0	11	0	57	0	15	0	69	0
La Trinidad	1	16	300	1,002	5	0	10	0	38	0	24	20	83	64	34	20	121	64
		16	300	1,002	5	0	10	0	38	0	24	20	83	64	34	20	121	64
Mankayan	1	11	113	518	0	0	0	0	0	0	5	5	16	16	5	5	16	16

REGION PROVINCE CITY/ MUNICIPALITY BARANGAY		NO. OF AFFECTED			No. of ECs		Inside Evacuation Centers				Outside Evacuation Centers				TOTAL SERVED (CURRENT)			
															(Inside + Outside)			
		Brgys.	Families	Persons			Families		Persons		Families		Persons		Families		Persons	
					CUM	NOW	CUM	NOW	CUM	NOW	CUM	NOW	CUM	NOW	CUM	NOW		
		11	113	518	0	0	0	0	0	0	5	5	16	16	5	5	16	16
Sablan	1	7	785	2,402	2	0	3	0	8	0	9	0	27	0	12	0	35	0
		7	785	2,402	2	0	3	0	8	0	9	0	27	0	12	0	35	0
Tuba	1	12	257	867	3	0	30	0	137	0	34	0	135	0	64	0	272	0
		12	257	867	3	0	30	0	137	0	34	0	135	0	64	0	272	0
Tublay	1	8	1,937	6,070	2	0	4	0	18	0	11	0	55	0	15	0	73	0
		8	1,937	6,070	2	0	4	0	18	0	11	0	55	0	15	0	73	0
IFUGAO	8	55	608	2,368	3	0	12	0	53	0	80	0	317	0	92	0	370	0
Asipulo	1	7	82	336	0	0	0	0	0	0	35	0	159	0	35	0	159	0
		7	82	336	0	0	0	0	0	0	35	0	159	0	35	0	159	0
Banaue	1	15	159	698	1	0	3	0	10	0	14	0	63	0	17	0	73	0
		15	159	698	1	0	3	0	10	0	14	0	63	0	17	0	73	0
Hingyon	1	2	2	3	0	0	0	0	0	0	2	0	3	0	2	0	3	0
		2	2	3	0	0	0	0	0	0	2	0	3	0	2	0	3	0
Hungduan	1	7	100	378	0	0	0	0	0	0	0	0	0	0	0	0	0	0
		7	100	378	0	0	0	0	0	0	0	0	0	0	0	0	0	0
Kiangan	1	9	65	227	2	0	9	0	43	0	8	0	19	0	17	0	62	0
		9	65	227	2	0	9	0	43	0	8	0	19	0	17	0	62	0
Lamut	1	3	3	14	0	0	0	0	0	0	0	0	0	0	0	0	0	0
		3	3	14	0	0	0	0	0	0	0	0	0	0	0	0	0	0
Mayoyao	1	1	1	2	0	0	0	0	0	0	1	0	2	0	1	0	2	0
		1	1	2	0	0	0	0	0	0	1	0	2	0	1	0	2	0
Tinoc	1	11	196	710	0	0	0	0	0	0	20	0	71	0	20	0	71	0
		11	196	710	0	0	0	0	0	0	20	0	71	0	20	0	71	0
KALINGA	7	51	978	4,894	10	0	75	0	254	0	149	0	614	0	224	0	868	0
Balbalan	1	13	693	3,714	2	0	10	0	40	0	30	0	104	0	40	0	144	0
		13	693	3,714	2	0	10	0	40	0	30	0	104	0	40	0	144	0
Lubuagan	1	8	67	278	0	0	0	0	0	0	67	0	278	0	67	0	278	0
		8	67	278	0	0	0	0	0	0	67	0	278	0	67	0	278	0
Pasil	1	9	46	215	2	0	4	0	16	0	16	0	67	0	20	0	83	0
		9	46	215	2	0	4	0	16	0	16	0	67	0	20	0	83	0
Pinukpuk	1	5	49	227	0	0	0	0	0	0	34	0	156	0	34	0	156	0

REGION PROVINCE CITY/ MUNICIPALITY BARANGAY		NO. OF AFFECTED			No. of ECs		Inside Evacuation Centers				Outside Evacuation Centers				TOTAL SERVED (CURRENT)			
															(Inside + Outside)			
		Brgys.	Families	Persons			Families		Persons		Families		Persons		Families		Persons	
					CUM	NOW	CUM	NOW	CUM	NOW	CUM	NOW	CUM	NOW	CUM	NOW		
		5	49	227	0	0	0	0	0	0	34	0	156	0	34	0	156	0
Tabuk	1	7	89	318	6	0	61	0	198	0	2	0	9	0	63	0	207	0
		7	89	318	6	0	61	0	198	0	2	0	9	0	63	0	207	0
Tanudan	1	6	31	128	0	0	0	0	0	0	0	0	0	0	0	0	0	0
		6	31	128	0	0	0	0	0	0	0	0	0	0	0	0	0	0
Tinglayan	1	3	3	14	0	0	0	0	0	0	0	0	0	0	0	0	0	0
		3	3	14	0	0	0	0	0	0	0	0	0	0	0	0	0	0
MOUNTAIN PROVINCE	9	107	1,595	5,628	15	0	69	0	174	0	236	5	765	23	305	5	939	23
Barlig	1	6	62	153	0	0	0	0	0	0	1	0	2	0	1	0	2	0
		6	62	153	0	0	0	0	0	0	1	0	2	0	1	0	2	0
Bauko	1	21	103	366	0	0	0	0	0	0	29	0	109	0	29	0	109	0
		21	103	366	0	0	0	0	0	0	29	0	109	0	29	0	109	0
Besao	1	11	76	211	4	0	24	0	80	0	21	0	71	0	45	0	151	0
		11	76	211	4	0	24	0	80	0	21	0	71	0	45	0	151	0
Bontoc	1	14	709	2,514	2	0	24	0	34	0	48	0	66	0	72	0	100	0
		14	709	2,514	2	0	24	0	34	0	48	0	66	0	72	0	100	0
Natonin	1	8	83	284	1	0	2	0	6	0	4	0	9	0	6	0	15	0
		8	83	284	1	0	2	0	6	0	4	0	9	0	6	0	15	0
Sabangan	1	14	167	650	0	0	0	0	0	0	30	1	88	5	30	1	88	5
		14	167	650	0	0	0	0	0	0	30	1	88	5	30	1	88	5
Sadanga	1	6	53	136	0	0	0	0	0	0	23	0	72	0	23	0	72	0
		6	53	136	0	0	0	0	0	0	23	0	72	0	23	0	72	0
Sagada	1	15	94	444	3	0	6	0	19	0	49	0	226	0	55	0	245	0
		15	94	444	3	0	6	0	19	0	49	0	226	0	55	0	245	0
Tadian	1	12	248	870	5	0	13	0	35	0	31	4	122	18	44	4	157	18
		12	248	870	5	0	13	0	35	0	31	4	122	18	44	4	157	18
NCR	38	43	3,091	10,957	49	13	2,790	632	9,797	2,492	301	0	1,160	0	3,091	632	10,957	2,492
NCR	38	43	3,091	10,957	49	13	2,790	632	9,797	2,492	301	0	1,160	0	3,091	632	10,957	2,492
Caloocan City	7	7	296	1,178	2	1	39	12	150	52	257	0	1,028	0	296	12	1,178	52
Brgy. 178		1	70	280	0	0	0	0	0	0	70	0	280	0	70	0	280	0
Brgy. 180		1	83	339	1	1	13	12	59	52	70	0	280	0	83	12	339	52
Brgy. 182		1	1	4	0	0	0	0	0	0	1	0	4	0	1	0	4	0

REGION PROVINCE CITY/ MUNICIPALITY BARANGAY		NO. OF AFFECTED			No. of ECs		Inside Evacuation Centers				Outside Evacuation Centers				TOTAL SERVED (CURRENT)			
															(Inside + Outside)			
		Brgys.	Families	Persons			Families		Persons		Families		Persons		Families		Persons	
					CUM	NOW	CUM	NOW	CUM	NOW	CUM	NOW	CUM	NOW	CUM	NOW		
Brgy. 183		1	25	100	0	0	0	0	0	0	25	0	100	0	25	0	100	0
Brgy. 185		1	26	91	1	0	26	0	91	0	0	0	0	0	26	0	91	0
Brgy. 187		1	10	40	0	0	0	0	0	0	10	0	40	0	10	0	40	0
Brgy. 188		1	81	324	0	0	0	0	0	0	81	0	324	0	81	0	324	0
Malabon City	1	1	8	32	1	0	8	0	32	0	0	0	0	0	8	0	32	0
Barangay Longos		1	8	32	1	0	8	0	32	0	0	0	0	0	8	0	32	0
Manila City	1	1	231	835	1	0	231	0	835	0	0	0	0	0	231	0	835	0
Barangay 649		1	231	835	1	0	231	0	835	0	0	0	0	0	231	0	835	0
Marikina City	1	8	500	2,000	10	10	500	500	2,000	2,000	0	0	0	0	500	500	2,000	2,000
8		8	500	2,000	10	10	500	500	2,000	2,000	0	0	0	0	500	500	2,000	2,000
Taguig City	9	8	246	902	9	2	246	120	902	440	0	0	0	0	246	120	902	440
Barangay Wawa		1	23	73	1	0	23	0	73	0	0	0	0	0	23	0	73	0
Barangay Tuktukan		1	4	17	1	0	4	0	17	0	0	0	0	0	4	0	17	0
Barangay San Miguel		1	6	24	1	0	6	0	24	0	0	0	0	0	6	0	24	0
Barangay Napindan		1	16	50	1	0	16	0	50	0	0	0	0	0	16	0	50	0
Barangay Hagonoy		1	38	164	1	0	38	0	164	0	0	0	0	0	38	0	164	0
Barangay Western Bicutan		1	28	98	1	0	28	0	98	0	0	0	0	0	28	0	98	0
Barangay Western Bicutan		0	105	384	1	1	105	105	384	384	0	0	0	0	105	105	384	384
Barangay Maharlika		1	15	56	1	1	15	15	56	56	0	0	0	0	15	15	56	56
Barangay Katuparan		1	11	36	1	0	11	0	36	0	0	0	0	0	11	0	36	0
Quezon City	6	6	1,492	4,849	13	0	1,448	0	4,717	0	44	0	132	0	1,492	0	4,849	0
Barangay Silangan		1	1,406	4,592	10	0	1,406	0	4,592	0	0	0	0	0	1,406	0	4,592	0
Barangay Payatas		1	2	10	0	0	0	0	0	0	2	0	10	0	2	0	10	0
Barangay Tatalon		1	5	7	1	0	5	0	7	0	0	0	0	0	5	0	7	0
Barangay Gulod		1	12	57	1	0	12	0	57	0	0	0	0	0	12	0	57	0
Barangay Sta. Lucia		1	25	61	1	0	25	0	61	0	0	0	0	0	25	0	61	0
Barangay Bagumbayan		1	42	122	0	0	0	0	0	0	42	0	122	0	42	0	122	0
Valenzuela City	13	12	318	1,161	13	0	318	0	1,161	0	0	0	0	0	318	0	1,161	0
Barangay Veinte Reales		1	28	108	1	0	28	0	108	0	0	0	0	0	28	0	108	0
Barangay Veinte Reales		0	14	55	1	0	14	0	55	0	0	0	0	0	14	0	55	0
Malanday		1	97	366	1	0	97	0	366	0	0	0	0	0	97	0	366	0
Coloong		1	47	164	1	0	47	0	164	0	0	0	0	0	47	0	164	0

REGION PROVINCE CITY/ MUNICIPALITY BARANGAY		NO. OF AFFECTED			No. of ECs		Inside Evacuation Centers				Outside Evacuation Centers				TOTAL SERVED (CURRENT)			
															(Inside + Outside)			
		Brgys.	Families	Persons			Families		Persons		Families		Persons		Families		Persons	
					CUM	NOW	CUM	NOW	CUM	NOW	CUM	NOW	CUM	NOW	CUM	NOW	CUM	NOW
Pasolo		1	57	203	1	0	57	0	203	0	0	0	0	0	57	0	203	0
Balangkas		1	21	58	1	0	21	0	58	0	0	0	0	0	21	0	58	0
Bisig		1	2	6	1	0	2	0	6	0	0	0	0	0	2	0	6	0
Pulo		1	5	19	1	0	5	0	19	0	0	0	0	0	5	0	19	0
Dalandanan		1	14	60	1	0	14	0	60	0	0	0	0	0	14	0	60	0
Malinta		1	12	57	1	0	12	0	57	0	0	0	0	0	12	0	57	0
Rincon		1	8	35	1	0	8	0	35	0	0	0	0	0	8	0	35	0
Poblacion		1	12	28	1	0	12	0	28	0	0	0	0	0	12	0	28	0
Tagalag		1	1	2	1	0	1	0	2	0	0	0	0	0	1	0	2	0

CASUALTIES as of (August 17, 2023 12:53)

PROVINCE CITY /MUNICIPALITY BARANGAY	QTY	SURNAME	FIRST NAME	MIDDLE NAME	AGE	SEX	ADDRESS	CAUSE	REMARKS	SOURCE OF DATA	VALIDATED
DEAD	12										
REGION 1	8										
ILOCOS SUR	4										
Narvacan	1										
Quinarayan					31	Male	Quinarayan, Narvacan, Ilocos Sur	Electrocution	The MDRRM Narvacan immediately proceeded to the area and assessed the patient. He has no pulse, no BP, and no breathing. He was immediately transported and endorsed to ISD H-NARVACAN. The patient was later declared DOA by the hospital.	DILG	Yes
San Vicente	1										

PROVINCE CITY /MUNICIPALITY BARANGAY	QTY	SURNAME	FIRST NAME	MIDDLE NAME	AGE	SEX	ADDRESS	CAUSE	REMARKS	SOURCE OF DATA	VALIDATED
Bantaoay					79	Female	Sitio Baliw, Bantaoay, San Vicente, Ilocos Sur		Drowning	DILG	Yes
Santa Maria	1										
Langaoan					84	Male	Langaoan, Santa Maria, Ilocos Sur	T/C Asphyxia secondary to drowning.		DILG	Yes
Suyo	1										
Patoc-Ao					19	Male	Batangen, San Elias, Sigay, Ilocos Sur	Drowning	- Previously reported missing. - Left home with a motorcycle during typhoon.	DILG	Yes
ILOCOS NORTE	4										
Badoc	1										
Brgy. 16-A Maduyapas					30	Female	Brgy. 16-A Maduyapas, Badoc, Ilocos Norte	Asphyxia by drowning	PWD (Intellectual disability)	DILG	Yes
Piddig	1										
Brgy. 6 Tonoton					41	Male	Brgy. 2 Anao, Piddig, Ilocos Norte	Drowning		DILG	Yes
Bacarra	1										
					70	Male	Brgy. 34 Cabaruan, Bacarra, Ilocos Norte	Aspiration due to drowning.		DILG	Yes
Solsona	1										
Darasdas					56	Male	Darasdas, Solsona, Ilocos Norte	Asphyxia secondary to drowning		DILG	Yes
CALABARZON	1										
RIZAL	1										
Cardona	1										
Iglesia					71	Female	Sitio Ampucan, Brgy Iglesia, Cardona, Rizal	Swept by flashflood		DILG4A/ MDRRMO Cardona/ PNP4A	Yes
REGION 6	1										
NEGROS OCCIDENTAL	1										
Bacolod	1										

PROVINCE CITY /MUNICIPALITY BARANGAY	QTY	SURNAME	FIRST NAME	MIDDLE NAME	AGE	SEX	ADDRESS	CAUSE	REMARKS	SOURCE OF DATA	VALIDATED
Mansilingan					36	Male	Prk. Punay, Brgy Mansilingan	Drowning due to strong current while fishing at Mansilingan River	With police blotter, medico- legal documents on process	CDRRMO	Yes
CAR	2										
ABRA	2										
Pilar	1										
South Balioag					13	Female	South Balioag, Pilar, Abra	Drowning		DILG CAR	Yes
Bucay	1										
					60	Male	San Miguel, Bucay, Abra	Drowning		DILG CAR	Yes
INJURED/ ILL	152										
CAR	152										
BENGUET	32										
Buguias	6										
Lower Abatan					8	Female	Abatan, Buguias, Benguet	Multiple Fractures secondary to landslide incident		DOH-CHD-CAR	Yes
					61	Male	Abatan, Buguias, Benguet	Multiple Fracture due to landslide		DOH-CHD-CAR	Yes
					52	Female	Abatan, Buguias, Benguet	Multiple Fracture due to landslide		DOH-CHD-CAR	Yes
					8	Male	Abatan, Buguias, Benguet	Multiple Fracture due to landslide		DOH-CHD-CAR	Yes
					6	Female	Abatan, Buguias, Benguet	Multiple Fracture due to landslide		DOH-CHD-CAR	Yes
					25	Male	Bangao, Buguias, benguet	Dislocation, right shoulder joint	Not admitted	DOH-CHD-CAR	Yes
Baguio	6										
Bakakeng Central					59	Male	134 Golden Bush Alley, Kitma Extension, Bakakeng Central	Ongoing assessment and Laboratory		DOH-CHD-CAR	Yes
					48	Female	134 Golden Bush Alley, Kitma Extension, Bakakeng Central, Baguio City	Soft Tissue contusion and Multiple superficial Abrasion	Admitted in NDCH	DOH-CHD-CAR	Yes

PROVINCE CITY /MUNICIPALITY BARANGAY	QTY	SURNAME	FIRST NAME	MIDDLE NAME	AGE	SEX	ADDRESS	CAUSE	REMARKS	SOURCE OF DATA	VALIDATED
					19	Male	San Luis, Baguio City	Laceration Plantar Area Left Foot; managed OPD		DOH-CHD-CAR	Yes
					31	Male	Camp 7, Baguio City	Abrasion; Right Forearm. Left Thigh Soft Tissue Contusion; Left Forearm, Left Thigh NO Sensory and motor Deficit; managed OPD		DOH-CHD-CAR	Yes
					44	Male	Teachers Camp, Baguio City	Abrasion, Right Nasal Bilateral Legs, Right Elbow Musculoskeletal Strain; managed OPD		DOH-CHD-CAR	Yes
					68	Male	Purok 5, BGHMC Compound, Baguio City	Lacerated Wound Frontal Wound; managed OPD		DOH-CHD-CAR	Yes
La Trinidad	9										
					31	Female	JD 226 Pico, La Trinidad, Benguet	MS Strain, Abrasion right knee secondary to MVA		DOH-CHD-CAR	Yes
					28	Female	Bineng, La Trinidad, Benguet	Fracture, Clavicular, Left, Lacerated, wound temporal area, s/p suturing	Not Admitted	DOH-CHD-CAR	Yes
					21	Male	MA 010 Puguis, La Trinidad, Benguet	Lacerated wound, left foot s/p suturing	Not Admitted	DOH-CHD-CAR	Yes
					32	Male	AD 29 Poblacion, La Trinidad, Benguet	Lacerated wound, right middle finger	Not Admitted	DOH-CHD-CAR	Yes
					41	Male	Upper Tomay, Bahong, La Trinidad, Benguet	Lacerated Wound, Head	Not Admitted	DOH-CHD-CAR	Yes
					15	Male	Tomay, Bahong, La Trinidad, Benguet	Lacerated wound, left area palmar area	Not Admitted	DOH-CHD-CAR	Yes

PROVINCE CITY /MUNICIPALITY BARANGAY	QTY	SURNAME	FIRST NAME	MIDDLE NAME	AGE	SEX	ADDRESS	CAUSE	REMARKS	SOURCE OF DATA	VALIDATED
					48	Female	A96 Proper Poblacion, La Trinidad	Lacerated wound, left lower leg	Not Admitted	DOH-CHD-CAR	Yes
					59	Male	413 Zarate Hill, Pinsao Baguio City	Multiple physical injury secondary to accidental slipping with glass	Not Admitted	DOH-CHD-CAR	Yes
					45	Male	Dapiting, Alapang, La Trinidad, Benguet	Lacerated wound, right palmar, 1st interspace	Not Admitted	DOH-CHD-CAR	Yes
Tublay	1										
					63	Male	Tublay Central Benguet	Suspected Right Scapular Fracture		DOH-CHD-CAR	Yes
Itogon	6										
					45	Male	Libong, Poblacion, Itogon	Punctured left foot		DOH-CHD-CAR	Yes
					30	Male	Garison, Ucab, Itogon	Lacerated wound, left eyelid		DOH-CHD-CAR	Yes
					34	Male	Dontog, Dalicno, Itogon	Lacerated wound, right foot, abrasion on left foot, face and back	Not Admitted	DOH-CHD-CAR	Yes
					28	Male	Letbec, Tinongdan, Itogon, Benguet	Lacerated wound, upper left eye	Not Admitted	DOH-CHD-CAR	Yes
					36	Male	Besil, Gumatdang, Itogon	Abrasions secondary to landslide incident	Not Admitted	DOH-CHD-CAR	Yes
					35	Female	Besil, Gumatdang, Itogon	Abrasions secondary to landslide incident	Not Admitted	DOH-CHD-CAR	Yes
Kapangan	4										
					48	Male	Beleng-Belis, Kapangan	Lacerated wound, right index finger	Not admitted	DOH-CHD-CAR	Yes
					28	Female	Paykek, Kapangan	Lacerated wound, medical left ankle	Not admitted	DOH-CHD-CAR	Yes
					31	Female	Datakan, Kapangan	Lacerated wound with multiple abrasion	Not admitted	DOH-CHD-CAR	Yes

PROVINCE CITY /MUNICIPALITY BARANGAY	QTY	SURNAME	FIRST NAME	MIDDLE NAME	AGE	SEX	ADDRESS	CAUSE	REMARKS	SOURCE OF DATA	VALIDATED
					36	Male	Tadayan, Pudong, Kapangan	Lacerated wound, right foot 4th digit	Not admitted	DOH-CHD-CAR	Yes
ABRA	115										
Pilar	1										
					25	Female	Poblacion, Dolores	Punctured wound, right foot	Not admitted	DOH-CHD-CAR	Yes
Bangued	39										
Santa Rosa					71	Female	Sagap, Bangued	Traumatic fracture secondary to landslide	Admitted at Abra Provincial Hospital	DOH-CHD-CAR	Yes
					39	Male	Calaba, Bangued	Lacerated wound, right antecubital fossa secondary to broken glass injury	Not admitted	DOH-CHD-CAR	Yes
					69	Female	Sta Rosa, Bangued	Wound at the right toe	Not admitted	DOH-CHD-CAR	Yes
					42	Male	Cabuloan, Bangued	Lacerated wound, left foot	Not admitted	DOH-CHD-CAR	Yes
					33	Female	Sta Rosa, Bangued	Lacerated wound, right foot	Not admitted	DOH-CHD-CAR	Yes
					19	Male	Cabuloan, Bangued, Abra	Punctured wound, right foot	Not admitted	DOH-CHD-CAR	Yes
					16	Male	Cabuloan, Bangued, Abra	Lacerated and punctured wound left foot	Not admitted	DOH-CHD-CAR	Yes
					60	Male	Cabuloan, Bangued, Abra	Lacerated and punctured wound left foot	Not admitted	DOH-CHD-CAR	Yes
					31	Male	Cabuloan, Bangued, Abra	Punctured wound, right foot	Not admitted	DOH-CHD-CAR	Yes
					23	Male	Zone 7, Bangued Abra	Bleeding wound right Foot	Not admitted	DOH-CHD-CAR	Yes
					31	Male	Zone 4, Bangued, Abra	Lacerated wound, right foot	Not admitted	DOH-CHD-CAR	Yes
					43	Male	Lipcan, Bangued	Lacerated wound right foot	Not admitted	DOH-CHD-CAR	Yes
					49	Female	Sta Rosa, Bangued	Punctured wound right foot	Not admitted	DOH-CHD-CAR	Yes
					29	Male	Sta Rosa, Bangued	Lacerated wound between big toe in the left foot	Not admitted	DOH-CHD-CAR	Yes

PROVINCE CITY /MUNICIPALITY BARANGAY	QTY	SURNAME	FIRST NAME	MIDDLE NAME	AGE	SEX	ADDRESS	CAUSE	REMARKS	SOURCE OF DATA	VALIDATED
					22	Female	Sta Rosa, Bangued	Punctured wound left sole	Not admitted	DOH-CHD-CAR	Yes
					21	Female	Sta Rosa, Bangued	Punctured wound on both left and right sole	Not admitted	DOH-CHD-CAR	Yes
					46	Female	Banacao, Bangued	Open wound, right foot	Not admitted	DOH-CHD-CAR	Yes
					37	Male	Banacao, Bangued	Swollen foot and hematoma (right foot)	Not admitted	DOH-CHD-CAR	Yes
					36	Male	Banacao, Bangued	Lacerated wound right foot	Not admitted	DOH-CHD-CAR	Yes
					42	Female	San Antonio, Bangued	Punctured wound in right foot	Not admitted	DOH-CHD-CAR	Yes
					57	Female	Bangbangar, Bangued	Punctured wound right foot	Not admitted	DOH-CHD-CAR	Yes
					34	Female	Bangbangar, Bangued	Punctured wound left foot	Not admitted	DOH-CHD-CAR	Yes
					23	Male	Cabuluan, Bangued	Punctured wound left foot	Not admitted	DOH-CHD-CAR	Yes
					38	Male	Calaba, Bangued	Lacerated wound left hand	Not admitted	DOH-CHD-CAR	Yes
					59	Male	Cosili West, Bangued	Lacerated wound forehead due to fallen branch of trees	Not admitted	DOH-CHD-CAR	Yes
					4	Male	Calaba, Bangued	Lacerated wound left hand	Not admitted	DOH-CHD-CAR	Yes
					55	Male	Patucannay, Bangued	Punctured wound left foot	Not admitted	DOH-CHD-CAR	Yes
					52	Male	Sao-atan, Bangued	Punctured wound left foot	Not admitted	DOH-CHD-CAR	Yes
					20	Female	Zone 1, Bangued	Punctured wound left sole, abrasion at 2nd toe right foot	Not admitted	DOH-CHD-CAR	Yes
					35	Female	Zone 2, Bangued	Punctured wound/injury left foot	Not admitted	DOH-CHD-CAR	Yes
					45	Female	Zone 4, Bangued	Punctured wound right foot	Not admitted	DOH-CHD-CAR	Yes
					31	Female	Angad, Bangued	Hematoma left leg, buttocks secondary to fall	Not admitted	DOH-CHD-CAR	Yes

PROVINCE CITY /MUNICIPALITY BARANGAY	QTY	SURNAME	FIRST NAME	MIDDLE NAME	AGE	SEX	ADDRESS	CAUSE	REMARKS	SOURCE OF DATA	VALIDATED
					30	Female	Palao, Bangued	Lacerated wound at 3rd and 4th right finger	Not admitted	DOH-CHD-CAR	Yes
					17	Female	Sta. Rosa, Bangued	Punctured wound left leg	Not admitted	DOH-CHD-CAR	Yes
					61	Male	San Antonio, Bangued	Punctured wound left foot	Not admitted	DOH-CHD-CAR	Yes
					11	Male	Sta. Rosa, Bangued	Lacerated wound at the back due to broken glass	Not admitted	DOH-CHD-CAR	Yes
					13	Female	Sta. Rosa, Bangued	Punctured wound right foot	Not admitted	DOH-CHD-CAR	Yes
					34	Female	San Antonio, Bangued, Abra	Lacerated wound on left foot	Not admitted	DOH-CHD-CAR	Yes
					59	Male	San Antonio, Bangued, Abra	Lacerated wound on right foot	Not admitted	DOH-CHD-CAR	Yes
Bucay	7										
					45	Male	Labon, Bucay	Lacerated wound left 2 nd toe	Not admitted	DOH-CHD-CAR	Yes
					36	Female	Pagalla, Bucay	Lacerated Wound right foot	Not admitted	DOH-CHD-CAR	Yes
					51	Male	Madalipay, Bucay	Hematoma R lumbar area secondary to fallen debris	Not admitted	DOH-CHD-CAR	Yes
					42	Male	Pagala, Bucay, Abra	Shoulder Sprain	Not admitted	DOH-CHD-CAR	Yes
					52	Male	Abang, Bucay, Abra	Lacerated wound at L forearm	Not admitted	DOH-CHD-CAR	Yes
					62	Female	Patoc, Bucay, Abra	Lacerated wound at the left temporal area of the head	Not admitted	DOH-CHD-CAR	Yes
					66	Female	Dugong, Bucay, Abra	Abrasion and hematoma at left frontal area of the head	Not admitted	DOH-CHD-CAR	Yes
Lacub	1										
					59	Female	Poblacion, Lacub, Abra	Soft Tissue contusion sec to blunt trauma	Not admitted	DOH-CHD-CAR	Yes
La Paz	1										

PROVINCE CITY /MUNICIPALITY BARANGAY	QTY	SURNAME	FIRST NAME	MIDDLE NAME	AGE	SEX	ADDRESS	CAUSE	REMARKS	SOURCE OF DATA	VALIDATED
					23	Male	La Paz, Abra	Lacerated wound, ruptured Achilles tendon, left foot, secondary to broken glass injury	Admitted at Abra Provincial Hospital	DOH-CHD-CAR	Yes
Licuan-Baay (Licuan)	5										
					49	Female	Caoayan, Licuan-Baay	Contusion left leg	Not admitted	DOH-CHD-CAR	Yes
					3	Female	Bobglo, Licuan-Baay	Ari-Abrasion Linear, right foot	Not admitted	DOH-CHD-CAR	Yes
					51	Male	Bacquero Licuan	Punctured wounds secondary to snake bite	Not admitted	DOH-CHD-CAR	Yes
					49	Female	Cabatuan, Isabela	Lacerated wound, right heel	Not admitted	DOH-CHD-CAR	Yes
					21	Male	Cabataun, Isabela	Abrasion facial area, upper back	Not admitted	DOH-CHD-CAR	Yes
Manabo	2										
					14	Male	San Juan Sur, Manabo	Lacerated wound	Not admitted	DOH-CHD-CAR	Yes
					16	Male	San Ramon West, Manabo	Lacerated wound	Not admitted	DOH-CHD-CAR	Yes
Tubo	1										
					22	Male	Tubo, Abra	Snake Bite secondary to disturbance of habitat	Admitted at Abra Provincial Hospital	DOH-CHD-CAR	Yes
Danglas	4										
					37	Female	Cabaruan, Danglas	Punctured wound at right foot	Not admitted	DOH-CHD-CAR	Yes
					17	Female	Danglas, Danglas	Punctured	Not admitted	DOH-CHD-CAR	Yes
					8	Male	Nagaparan, Danglas	Punctured wound at right foot	Not admitted	DOH-CHD-CAR	Yes
					58	Male	Pangal, Danglas	Punctured wound at right foot	Not admitted	DOH-CHD-CAR	Yes
Lagangilang	6										
					68	Male	Nagtupacan, Lagangilang	Lacerated wound at left leg	Not admitted	DOH-CHD-CAR	Yes

PROVINCE CITY /MUNICIPALITY BARANGAY	QTY	SURNAME	FIRST NAME	MIDDLE NAME	AGE	SEX	ADDRESS	CAUSE	REMARKS	SOURCE OF DATA	VALIDATED
					54	Male	Calao, Bucay, Abra	Lacerated wound	Not admitted	DOH-CHD-CAR	Yes
					43	Female	Pawa, Lagangliang	Lacerated wound left foot	Not admitted	DOH-CHD-CAR	Yes
					32	Male	San Isidro, Lagangilang	Lacerated wound left foot	Not admitted	DOH-CHD-CAR	Yes
					22	Female	Laang, Lagangilang	Lacerated wound left foot	Not admitted	DOH-CHD-CAR	Yes
					32	Female	Laang, Lagangilang	Punctured wound	Not admitted	DOH-CHD-CAR	Yes
Peñarrubia	4										
					36	Male	Poblacion, Penarrubia	Lacerated wound left foot	Not admitted	DOH-CHD-CAR	Yes
					53	Male	Riang, Penarrubia	Lacerated wound, head, occipital area	Not admitted	DOH-CHD-CAR	Yes
					57	Male	Riang, Penarrubia	Lacerated wound left foot	Not admitted	DOH-CHD-CAR	Yes
					89	Female	Riang, Penarrubia	Contusion hematoma at R Zygomatic area	Not admitted	DOH-CHD-CAR	Yes
Pidigan	11										
					76	Male	Yuyeng, Pidigan	Lacerated wound	Not admitted	DOH-CHD-CAR	Yes
					27	Male	Arab, Pidigan	Lacerated wound	Not admitted	DOH-CHD-CAR	Yes
					25	Male	Arab, Pidigan	Lacerated wound 5th digit right foot	Not admitted	DOH-CHD-CAR	Yes
					49	Male	Sulbec, Pidigan	Punctured wound 4th digit left hand	Not admitted	DOH-CHD-CAR	Yes
					25	Male	Garreta, Pidigan	Lacerated wound 1st digit right foot	Not admitted	DOH-CHD-CAR	Yes
					67	Female	Poblacion, West, Pidigan	Sprain left foot t/c fracture dislocation	Not admitted	DOH-CHD-CAR	Yes
					59	Male	Alinaya, Pidigan	Incised wound right sole	Not admitted	DOH-CHD-CAR	Yes
					64	Male	Poblacion, East, Pidigan	Lacerated wound left hand	Not admitted	DOH-CHD-CAR	Yes
					43	Male	Poblacion, East, Pidigan	Punctured wound left sole	Not admitted	DOH-CHD-CAR	Yes
					62	Male	Sulbec, Pidigan	Lacerated wound left ankle	Not admitted	DOH-CHD-CAR	Yes
					19	Male	Suyo, Pidigan	Incised wound left foot	Not admitted	DOH-CHD-CAR	Yes

PROVINCE CITY /MUNICIPALITY BARANGAY	QTY	SURNAME	FIRST NAME	MIDDLE NAME	AGE	SEX	ADDRESS	CAUSE	REMARKS	SOURCE OF DATA	VALIDATED
San Isidro	2										
					50	Female	Langbaban, San Isidro	Hematoma secondary to fall	Not admitted	DOH-CHD-CAR	Yes
					53	Male	Langbaban, San Isidro	Hematoma, L anterior thigh secondary to falling debris	Not admitted	DOH-CHD-CAR	Yes
San Juan	17										
					35	Male	Tagaytay, San Juan	Punctured wound right foot	Not admitted	DOH-CHD-CAR	Yes
					61	Male	Tagaytay, San Juan	Lacerated wound right occipital area	Not admitted	DOH-CHD-CAR	Yes
					41	Female	Tagaytay, San Juan	Abrasion right foot	Not admitted	DOH-CHD-CAR	Yes
					49	Male	Abualan, San Juan	Lacerated wound	Not admitted	DOH-CHD-CAR	Yes
					16	Male	Poblacion, Norte, San Juan	Punctured wound left foot	Not admitted	DOH-CHD-CAR	Yes
					47	Male	Tagaytay, San Juan	Lacerated wound right foot	Not admitted	DOH-CHD-CAR	Yes
					58	Male	North Poblacion	Punctured wound left foot	Not admitted	DOH-CHD-CAR	Yes
					39	Female	Sabangan	Lacerated wound and abrasion right foot	Not admitted	DOH-CHD-CAR	Yes
					42	Female	Daoidao	Swelling and hip pain secondary to fall	Not admitted	DOH-CHD-CAR	Yes
					70	Male	Quidaoen	Punctured wound	Not admitted	DOH-CHD-CAR	Yes
					67	Female	Sabangan	Lacerated wound	Not admitted	DOH-CHD-CAR	Yes
					30	Female	Quidaoen	Laceration left side	Not admitted	DOH-CHD-CAR	Yes
					60	Male	South Poblacion	Sprained left foot	Not admitted	DOH-CHD-CAR	Yes
					48	Female	Calaboan	Abrasion & swelling left foot	Not admitted	DOH-CHD-CAR	Yes
					32	Female	Quidaoen	Abrasion right foot	Not admitted	DOH-CHD-CAR	Yes
					63	Male	Poblacion South	Lacerated wound left hand 1st digit, contusion	Not admitted	DOH-CHD-CAR	Yes

PROVINCE CITY /MUNICIPALITY BARANGAY	QTY	SURNAME	FIRST NAME	MIDDLE NAME	AGE	SEX	ADDRESS	CAUSE	REMARKS	SOURCE OF DATA	VALIDATED
					59	Female	Poblacion South	Abrasion with contusion right leg	Not admitted	DOH-CHD-CAR	Yes
San Quintin	10										
					11	Male	Labaan	Puncture wound at right foot	Not admitted	DOH-CHD-CAR	Yes
					11	Female	Poblacion	Abrasion at right leg	Not admitted	DOH-CHD-CAR	Yes
					5	Male	Labaan	Abrasion at right leg	Not admitted	DOH-CHD-CAR	Yes
					36	Female	Poblacion	Multiple abrasion at lower extremities	Not admitted	DOH-CHD-CAR	Yes
					61	Male	Villa Mercedes	Lacerated wound at right foot	Not admitted	DOH-CHD-CAR	Yes
					45	Male	Villa Mercedes	Head contusion	Not admitted	DOH-CHD-CAR	Yes
					29	Female	Poblacion	Head contusion, pain at left arm	Not admitted	DOH-CHD-CAR	Yes
					63	Male	Tangadan	Lacerated wound at ight middle finger	Not admitted	DOH-CHD-CAR	Yes
					53	Female	Tangadan	Lacerated wound	Not admitted	DOH-CHD-CAR	Yes
					58	Female	Tangadan	Lacerated wound	Not admitted	DOH-CHD-CAR	Yes
Tayum	2										
					46	Female	Poblacion, Tayum	Punctured wound	Not admitted	DOH-CHD-CAR	Yes
					35	Male	Poblacion, Tayum	Lacerated wound, left eyebrow	Not admitted	DOH-CHD-CAR	Yes
Villaviciosa	2										
					5	Female	Lap-lapog, Villaviciosa	Lacerated wound right little finger and index finger	Not admitted	DOH-CHD-CAR	Yes
					60	Male	Callao, Villaviciosa	Lacerated wound on right palm	Not admitted	DOH-CHD-CAR	Yes
MOUNTAIN PROVINCE	2										
Bauko	1										
					29	Female	Sadsadan, Bauko	Slipped during the time of evacuation	Not admitted	DOH-CHD-CAR	Yes
Tadian	1										

PROVINCE CITY /MUNICIPALITY BARANGAY	QTY	SURNAME	FIRST NAME	MIDDLE NAME	AGE	SEX	ADDRESS	CAUSE	REMARKS	SOURCE OF DATA	VALIDATED
					30	Female	Balaoa, Tadian,, Mt. Province	Abrasion and hematoma at the right hand due to fallen debris; managed OPD		DOH-CHD-CAR	Yes
APAYAO	2										
Calanasan	2										
Butao					58	Female	Poblacion, Calanasan	Musculoskeletal strain secondary to trauma r/o fracture		DOH-CHD-CAR	Yes
					61	Male	Poblacion, Calanasan	Punctured wound right anterior shin		DOH-CHD-CAR	Yes
KALINGA	1										
Lubuagan	1										
					55	Female	Latawan, Western Uma	Open Distal ulnar dislocation, left secondary to fall, rule out of fracture	Not admitted	DOH-CHD-CAR	Yes

ROADS AND BRIDGES as of (August 17, 2023 12:53)

REGION PROVINCE CITY /MUNICIPALITY BARANGAY		TYPE	CLASSIFICATION	ROAD SECTION/BRIDG E	STATUS	DATE REPORTED (passable)	TIME REPORTED (passable)	DATE REPORTED (not passable)	TIME REPORTED (not passable)	REMARKS
GRAND TOTAL	644									
REGION 1	149									
ILOCOS NORTE	24									
Pasuquin	1									
Poblacion 4		Road	National (primary)	Baldi Bridge	PATV - PASSABLE ALL TYPES VEHICLES	25 July 2023	11:30 am	23 July 2023	11:00 am	
Pagudpud	14									
Pancian		Road	National (primary)		PATV - PASSABLE ALL TYPES VEHICLES	25 July 2023	11:00 am	25 July 2023	10:35 am	Cleared the area

REGION PROVINCE CITY /MUNICIPALITY BARANGAY		TYPE	CLASSIFICATION	ROAD SECTION/BRIDGE	STATUS	DATE REPORTED (passable)	TIME REPORTED (passable)	DATE REPORTED (not passable)	TIME REPORTED (not passable)	REMARKS
Pancian		Road	National (primary)	K0578+800	OLP - ONE LANE PASSABLE	26 July 2023				One Lane Passable to Light Vehicles Only
Pancian		Road	National (primary)	Chainage 1+770	OLP - ONE LANE PASSABLE	28 July 2023				One Lane Passable to Light Vehicles Only
Pancian		Road	National (primary)	Chainage 1+900	OLP - ONE LANE PASSABLE	28 July 2023				One Lane Passable to Light Vehicles Only
Pancian		Road	National (primary)	Chainage 2+000	OLP - ONE LANE PASSABLE	28 July 2023				One Lane Passable to Light Vehicles Only
Pancian		Road	National (primary)	Chainage 2+130	OLP - ONE LANE PASSABLE	28 July 2023				One Lane Passable to Light Vehicles Only
Pancian		Road	National (primary)	Chainage 2+560	OLP - ONE LANE PASSABLE	28 July 2023				One Lane Passable to Light Vehicles Only
Pancian		Road	National (primary)	Chainage 2+620	OLP - ONE LANE PASSABLE	28 July 2023				One Lane Passable to Light Vehicles Only
Pancian		Road	National (primary)	Chainage 2+920	OLP - ONE LANE PASSABLE	28 July 2023				One Lane Passable to Light Vehicles Only
Pancian		Road	National (primary)	Chainage 3+020	OLP - ONE LANE PASSABLE	28 July 2023				One Lane Passable to Light Vehicles Only
Pancian		Road	National (primary)	Chainage 3+690	OLP - ONE LANE PASSABLE	28 July 2023				One Lane Passable to Light Vehicles Only
Pancian		Road	National (primary)	Chainage 3+750	OLP - ONE LANE PASSABLE	28 July 2023				One Lane Passable to Light Vehicles Only
Pancian		Road	National (primary)	Chainage 3+888	OLP - ONE LANE PASSABLE	28 July 2023				One Lane Passable to Light Vehicles Only
Pancian		Road	National (primary)		OLP - ONE LANE PASSABLE	28 July 2023				One Lane Passable to Light Vehicles Only
Adams	9									
Poblacion		Road	National (primary)	Chainage 11+100	OLP - ONE LANE PASSABLE	28 July 2023				One Lane Passable to Light Vehicles Only
Maligligay		Road	National (primary)	Chainage 4+800	OLP - ONE LANE PASSABLE	28 July 2023				One Lane Passable to Light Vehicles Only

REGION PROVINCE CITY /MUNICIPALITY BARANGAY		TYPE	CLASSIFICATION	ROAD SECTION/BRIDGE	STATUS	DATE REPORTED (passable)	TIME REPORTED (passable)	DATE REPORTED (not passable)	TIME REPORTED (not passable)	REMARKS
Maligligay		Road	National (primary)	Chainage 6+400	OLP - ONE LANE PASSABLE	28 July 2023				One Lane Passable to Light Vehicles Only
Maligligay		Road	National (primary)	Chainage 6+740	OLP - ONE LANE PASSABLE	28 July 2023				One Lane Passable to Light Vehicles Only
Maligligay		Road	National (primary)	Chainage 6+800	OLP - ONE LANE PASSABLE	28 July 2023				One Lane Passable to Light Vehicles Only
Maligligay		Road	National (primary)	Chainage 6+800	OLP - ONE LANE PASSABLE	28 July 2023				One Lane Passable to Light Vehicles Only
Maligligay		Road	National (primary)	Chainage 9+650	OLP - ONE LANE PASSABLE	28 July 2023				One Lane Passable to Light Vehicles Only
Maligligay		Road	National (primary)	Chainage 10+650	OLP - ONE LANE PASSABLE	28 July 2023				One Lane Passable to Light Vehicles Only
Poblacion		Road	National (primary)	Chainage 11+550	OLP - ONE LANE PASSABLE	28 July 2023				One Lane Passable to Light Vehicles Only
LA UNION	17									
Pugo	1									
Ambalite		Road	Provincial	Rosario - Pugo Section	PATV - PASSABLE ALL TYPES VEHICLES	25 July 2023	08:58 pm	25 July 2023	07:59 pm	Ongoing Clearing Operation Fallen Tree (Acasia)
Bagulin	2									
Suyo		Road	Barangay	Road to Sitio Nangalisan	NPATV - NOT PASSABLE ALL TYPES VEHICLES			25 July 2023	05:00 pm	
Tagudtud		Road	City/Municipality		NPATV - NOT PASSABLE ALL TYPES VEHICLES			26 July 2023	05:19 pm	landslide
Aringay	2									
Poblacion		Road	Barangay	Sitio Kalipkip	PATV - PASSABLE ALL TYPES VEHICLES	26 July 2023		26 July 2023	08:30 am	
Samara		Road	Barangay		PATV - PASSABLE ALL TYPES VEHICLES	26 July 2023	02:34 pm	26 July 2023	08:30 am	1.2 meters unpassable due to flooding
Sudipen	2									

REGION PROVINCE CITY /MUNICIPALITY BARANGAY		TYPE	CLASSIFICATION	ROAD SECTION/BRIDGE	STATUS	DATE REPORTED (passable)	TIME REPORTED (passable)	DATE REPORTED (not passable)	TIME REPORTED (not passable)	REMARKS
Duplas		Road	City/Municipality	tapaoanduplas	NPATV - NOT PASSABLE ALL TYPES VEHICLES			26 July 2023	04:30 pm	
Porporiket		Road	City/Municipality	castroporporiket	NPATV - NOT PASSABLE ALL TYPES VEHICLES			26 July 2023	04:30 pm	
Naguilian	1									
Suguidan Norte		Bridge	City/Municipality		NPLV - NOT PASSABLE LIGHT VEHICLES			26 July 2023	05:00 pm	damaged bridge
Luna	5									
Sucoc Norte		Road	Barangay	Nodora St	NPATV - NOT PASSABLE ALL TYPES VEHICLES			26 July 2023	07:00 pm	Flooded
Rimos No. 05		Road	Provincial	2nd National Road	NPATV - NOT PASSABLE ALL TYPES VEHICLES			26 July 2023	07:00 pm	Flooded
Rimos No. 04		Road	Provincial	2nd National Road	NPATV - NOT PASSABLE ALL TYPES VEHICLES			26 July 2023	07:00 pm	Flooded
Rimos No. 03		Road	Provincial	2nd National Road	NPATV - NOT PASSABLE ALL TYPES VEHICLES			26 July 2023	07:00 pm	Flooded
Barangobong		Road	Barangay	Barangay Road	NPATV - NOT PASSABLE ALL TYPES VEHICLES			26 July 2023	07:00 pm	Flooded
Caba	2									
Sobredillo		Road	City/Municipality		NPATV - NOT PASSABLE ALL TYPES VEHICLES			27 July 2023	06:56 am	Landslide
San gregorio		Road	City/Municipality		NPATV - NOT PASSABLE ALL TYPES VEHICLES			27 July 2023	06:56 am	Landslide
Bauang	2									
Cervantes- Quirino Road (S00143LZ)		Road	Provincial	K0384+(-400)	OLP - ONE LANE PASSABLE	29 July 2023		26 July 2023	07:00 pm	
Cervantes- Quirino Road (S00143LZ)		Road	Provincial	K0266+850	OLP - ONE LANE PASSABLE	29 July 2023				

REGION PROVINCE CITY /MUNICIPALITY BARANGAY		TYPE	CLASSIFICATION	ROAD SECTION/BRIDGE	STATUS	DATE REPORTED (passable)	TIME REPORTED (passable)	DATE REPORTED (not passable)	TIME REPORTED (not passable)	REMARKS
PANGASINAN	13									
San Nicolas	8									
Malico		Road	National (primary)	Pangasinan - Nueva Vizcaya Road, K0215+000	PATV - PASSABLE ALL TYPES VEHICLES	25 July 2023	08:00 am	23 July 2023	07:00 pm	<p>- As of 7:00 PM of July 23, 2023 Road is closed due to bad weather and landslide</p> <p>- Installed Warning Signs and Continuous Monitoring in case of re-occurrence of Landslide</p> <p>- As of 8:00 AM of July 25, 2023 Road is passable but advised travelers to take other route</p>
Malico		Road	Provincial	K0211+800	OLP - ONE LANE PASSABLE	21 July 2023				
Malico		Road	Provincial	K0213+500	OLP - ONE LANE PASSABLE	26 July 2023				
Malico		Road	Provincial	K0215+000	OLP - ONE LANE PASSABLE	24 July 2023				
Malico		Road	Provincial	K0216+000	OLP - ONE LANE PASSABLE	26 July 2023				
Malico		Road	Provincial	K0216+700	OLP - ONE LANE PASSABLE	27 July 2023				
Malico		Road	Provincial	K0217+150	OLP - ONE LANE PASSABLE	27 July 2023				
Sta. Maria East		Road	Barangay		OLP - ONE LANE PASSABLE	26 July 2023	10:40 am			Landslide (Rain-Induced)(Conducted Clearing Operations)
San Carlos	2									
Agdao		Road	National (primary)		PATV - PASSABLE ALL TYPES VEHICLES	23 July 2023	08:30 pm	23 July 2023	08:00 pm	immediate clearing operation
Aponit		Road	Barangay		PATV - PASSABLE ALL TYPES VEHICLES	25 July 2023	05:30 pm	25 July 2023	05:00 pm	Fallen tree clogging the barangay road
Aguilar	1									

REGION PROVINCE CITY /MUNICIPALITY BARANGAY		TYPE	CLASSIFICATION	ROAD SECTION/BRIDGE	STATUS	DATE REPORTED (passable)	TIME REPORTED (passable)	DATE REPORTED (not passable)	TIME REPORTED (not passable)	REMARKS
Poblacion		Road	Barangay		PATV - PASSABLE ALL TYPES VEHICLES	24 July 2023	02:28 pm	24 July 2023	02:00 pm	ERT received call to cut broken tree branches at the roof of Mrs. Bravo, ERT responded and conducted tree pruning and clearing operation.
Manaoag	1									
Poblacion		Road	Barangay		PATV - PASSABLE ALL TYPES VEHICLES	25 July 2023	10:00 pm	25 July 2023	09:30 pm	
Bolinao	1									
Cabuyao		Road	Barangay		OLP - ONE LANE PASSABLE	28 July 2023	03:00 pm			Landslide (Rain-Induced)(Conducted Clearing operations)
ILOCOS SUR	95									
Alilem	2									
Tuklaw-Dalawa		Road	Barangay		PATV - PASSABLE ALL TYPES VEHICLES	25 July 2023	09:00 am	25 July 2023	08:26 am	Due to landslide
Poblacion		Bridge	City/Municipality		PATV - PASSABLE ALL TYPES VEHICLES	26 July 2023	08:45 am	26 July 2023	06:47 am	Due to Swollen creek
Sigay	5									
Sigay-Salcedo road		Road	Barangay		NPATV - NOT PASSABLE ALL TYPES VEHICLES			25 July 2023	01:30 pm	Due to overflowing of Buaya river
Dagdag Road,San elias		Road	Barangay		NPATV - NOT PASSABLE ALL TYPES VEHICLES			25 July 2023	07:40 pm	Due to overflowing of Dagdag river
Lusbutan boxculvert (San Ramon-San elias Boundary)		Bridge	City/Municipality		NPATV - NOT PASSABLE ALL TYPES VEHICLES			26 July 2023	06:30 am	Due to Overflowing if Lusbutan river
Tikem Road, Abaccan		Road	City/Municipality		NPATV - NOT PASSABLE ALL TYPES VEHICLES			26 July 2023	06:00 am	Due to Overflowing Sigay River

REGION PROVINCE CITY /MUNICIPALITY BARANGAY		TYPE	CLASSIFICATION	ROAD SECTION/BRIDGE	STATUS	DATE REPORTED (passable)	TIME REPORTED (passable)	DATE REPORTED (not passable)	TIME REPORTED (not passable)	REMARKS
Lus-ok pipe culvert (Sigay-G. Del Pilar Boundary)		Bridge	City/Municipality		NPATV - NOT PASSABLE ALL TYPES VEHICLES			25 July 2023	11:00 pm	Due to Overflowing Buaya River
Burgos	1									
Mapanit to Lidlidda		Road	Barangay		NPATV - NOT PASSABLE ALL TYPES VEHICLES			25 July 2023	08:32 pm	Due to overflowingg Burgos-Sta Maria river
Sinit	1									
Namnama- Purag road		Road	Barangay		OLP - ONE LANE PASSABLE	26 July 2023	12:20 am	25 July 2023	07:20 pm	Due to fallen mango tree.
Narvacan	3									
San Pablo-Narvacan-Nagbukel Road		Road	Barangay		NPATV - NOT PASSABLE ALL TYPES VEHICLES	26 July 2023	07:30 am	25 July 2023	10:45 pm	Due to fallen tree
Bulanos		Road	Barangay		PATV - PASSABLE ALL TYPES VEHICLES	25 July 2023	08:24 pm	25 July 2023	08:00 pm	Due to fallen tree.Immediately cast clearing operation.
Margaay		Road	National (primary)		PATV - PASSABLE ALL TYPES VEHICLES	26 July 2023	06:11 am	26 July 2023	05:17 am	Due to fallen tree.Immediately cast clearing operation.
Sugpon	5									
Sugpon-Castro Access Road		Road	Barangay		NPATV - NOT PASSABLE ALL TYPES VEHICLES			25 July 2023	10:00 pm	Due to swelling and strong current of water in creeks.
Balbalayanggoing to Danac, Sugpon		Road	Barangay		NPATV - NOT PASSABLE ALL TYPES VEHICLES			25 July 2023	07:45 pm	Due to fallen and uprooted trees and debris scattered along the road.
Tuyeng-Danac FMR		Road	Barangay		NPATV - NOT PASSABLE ALL TYPES VEHICLES			27 July 2023	11:00 am	
Along the road (Eastern portion) going to Sugpon National High School		Road	Barangay		NPATV - NOT PASSABLE ALL TYPES VEHICLES			25 July 2023		Landslide along the road (Eastern portion) going to Sugpon National High School.
Barangay Caoayan		Road	Barangay		OLP - ONE LANE PASSABLE	27 July 2023	11:00 am	26 July 2023	08:00 am	Landslide near Residential Building
San Esteban	1									

REGION PROVINCE CITY /MUNICIPALITY BARANGAY		TYPE	CLASSIFICATION	ROAD SECTION/BRIDGE	STATUS	DATE REPORTED (passable)	TIME REPORTED (passable)	DATE REPORTED (not passable)	TIME REPORTED (not passable)	REMARKS
San Pablo		Road	Barangay		PATV - PASSABLE ALL TYPES VEHICLES	26 July 2023	03:00 am	26 July 2023	02:22 am	Due to fallen narra tree
Cabugao	1									
		Road	Barangay		NPATV - NOT PASSABLE ALL TYPES VEHICLES			26 July 2023	05:25 am	Due to fallen acacia tree
Suyo	13									
Sitio Kiblongan, Barangay Uso		Road	Barangay		PATV - PASSABLE ALL TYPES VEHICLES	27 July 2023	11:00 pm	26 July 2023	08:30 am	
Man-Atong		Road	National (primary)	K0341+850	OLP - ONE LANE PASSABLE	28 July 2023				
Man-Atong		Road	National (primary)	K0342+300	OLP - ONE LANE PASSABLE	28 July 2023				
Man-Atong		Road	National (primary)	K0342+400	OLP - ONE LANE PASSABLE	28 July 2023				
Man-Atong		Road	National (primary)	K0342+800	OLP - ONE LANE PASSABLE	28 July 2023				
Man-Atong		Road	National (primary)	K0344+950	OLP - ONE LANE PASSABLE	28 July 2023				
Man-Atong		Road	National (primary)	K0352+400	OLP - ONE LANE PASSABLE	28 July 2023				
Man-Atong		Road	National (primary)	K0353+550	OLP - ONE LANE PASSABLE	28 July 2023				
Man-Atong		Road	National (primary)	K0354+850	OLP - ONE LANE PASSABLE	28 July 2023				
Man-Atong		Road	National (primary)	K0355+000	OLP - ONE LANE PASSABLE	28 July 2023				
Man-Atong		Road	National (primary)	K0355+900	OLP - ONE LANE PASSABLE	28 July 2023				
Man-Atong		Road	National (primary)	K0356+300	OLP - ONE LANE PASSABLE	28 July 2023				
Man-Atong		Road	National (primary)	K0356+500	OLP - ONE LANE PASSABLE	28 July 2023				
San Vicente	5									
Baliw-Pudoc Norte Road		Road	Barangay		NPATV - NOT PASSABLE ALL TYPES VEHICLES			26 July 2023	03:00 pm	Due to flooding

REGION PROVINCE CITY /MUNICIPALITY BARANGAY		TYPE	CLASSIFICATION	ROAD SECTION/BRIDGE	STATUS	DATE REPORTED (passable)	TIME REPORTED (passable)	DATE REPORTED (not passable)	TIME REPORTED (not passable)	REMARKS
Baldi-Pudoc Norte Road		Road	Barangay		NPATV - NOT PASSABLE ALL TYPES VEHICLES			26 July 2023	03:00 pm	
Bayubay Norte- Busiing Road		Road	Barangay		NPATV - NOT PASSABLE ALL TYPES VEHICLES			26 July 2023	03:00 pm	
Poblacion		Road	Barangay		NPATV - NOT PASSABLE ALL TYPES VEHICLES			26 July 2023	03:00 pm	
Bayubay Norte		Road	Barangay		NPATV - NOT PASSABLE ALL TYPES VEHICLES			26 July 2023	03:00 pm	
Nagbukel	1									
Mapisi, Casilagan, Laping		Road	City/Municipality		NPLV - NOT PASSABLE LIGHT VEHICLES			26 July 2023	12:00 am	
San Emilio	8									
		Road	City/Municipality		NPATV - NOT PASSABLE ALL TYPES VEHICLES			27 July 2023	04:00 pm	
		Road	City/Municipality		NPATV - NOT PASSABLE ALL TYPES VEHICLES			27 July 2023		
San Emilio-Lidlidda		Road	City/Municipality		PATV - PASSABLE ALL TYPES VEHICLES	26 July 2023	07:15 am	26 July 2023	06:30 am	
		Road	City/Municipality		PATV - PASSABLE ALL TYPES VEHICLES			26 July 2023		
Matabuey		Road	Barangay		NPLV - NOT PASSABLE LIGHT VEHICLES			26 July 2023	01:30 pm	Landslide (Rain-Induced)(Temporary isolated)/Negative Communication
Sibsibbu		Road	Barangay		NPLV - NOT PASSABLE LIGHT VEHICLES			26 July 2023	01:30 pm	Landslide (Rain-Induced)(Temporary isolated)/Negative Communication
Kalumsing		Road	Barangay		NPLV - NOT PASSABLE LIGHT VEHICLES			26 July 2023	01:30 pm	Landslide (Rain-Induced)(Temporary isolated))

REGION PROVINCE CITY /MUNICIPALITY BARANGAY		TYPE	CLASSIFICATION	ROAD SECTION/BRIDGE	STATUS	DATE REPORTED (passable)	TIME REPORTED (passable)	DATE REPORTED (not passable)	TIME REPORTED (not passable)	REMARKS
Masiosioay		Road	Barangay		NPATV - NOT PASSABLE ALL TYPES VEHICLES			27 July 2023		Landslide (Rain-Induced)(Temporary isolated
Lidlidda	9									
Spillway		Road	City/Municipality		PATV - PASSABLE ALL TYPES VEHICLES	26 July 2023	07:20 am	25 July 2023	12:20 am	
San Vicente		Bridge	City/Municipality		PATV - PASSABLE ALL TYPES VEHICLES	26 July 2023	10:00 am	26 July 2023	06:00 am	
Labut		Road	City/Municipality		PATV - PASSABLE ALL TYPES VEHICLES	26 July 2023	08:00 am	26 July 2023	06:00 am	
Labut		Road	City/Municipality		PATV - PASSABLE ALL TYPES VEHICLES	26 February 0023	04:00 pm	26 July 2023	04:00 pm	
Bequi		Road	City/Municipality		PATV - PASSABLE ALL TYPES VEHICLES	27 July 2023	10:00 am	26 July 2023	03:00 pm	
San Vicente		Bridge	City/Municipality		NPLV - NOT PASSABLE LIGHT VEHICLES			26 July 2023	03:00 am	On-Going Clearing Operation
Nearby Lidlidda- San Emilio Arc		Road	Barangay		NPATV - NOT PASSABLE ALL TYPES VEHICLES			26 July 2023	08:00 am	Road blockage due to fallen tree nearby Lidlidda- San Emilio Arc (On-Going Clearing Operation)
Nearby Bequi-Walin Bridge		Road	Barangay		NPATV - NOT PASSABLE ALL TYPES VEHICLES			26 July 2023	11:00 am	Landslide (Rain-Induced)On-Going Clearing Operation
Nearby BBM building		Road	Barangay		NPLV - NOT PASSABLE LIGHT VEHICLES			26 July 2023	08:00 am	Road blockage due to fallen tree (On-Going Clearing Operation)
Quirino (Angkaki)	3									
Poblacion-Cayus		Road	City/Municipality	Spillway	NPATV - NOT PASSABLE ALL TYPES VEHICLES			25 July 2023	09:30 am	

REGION PROVINCE CITY /MUNICIPALITY BARANGAY		TYPE	CLASSIFICATION	ROAD SECTION/BRIDGE	STATUS	DATE REPORTED (passable)	TIME REPORTED (passable)	DATE REPORTED (not passable)	TIME REPORTED (not passable)	REMARKS
Quirino-Pandan		Bridge	City/Municipality	Quirino-Pandan Bridge	NPATV - NOT PASSABLE ALL TYPES VEHICLES			27 July 2023		scoured brudge abutment A and B
Cayos		Road	National (primary)	K0387+750 - K0388+500	OLP - ONE LANE PASSABLE	28 July 2023				
Candon	1									
Palacpac		Road	City/Municipality		PATV - PASSABLE ALL TYPES VEHICLES	27 July 2023	11:47 am	26 July 2023		
Galimuyod	3									
Kilang		Road	City/Municipality		PTLV - PASSABLE TO LIGHT VEHICLES	27 July 2023	10:00 am	26 July 2023	07:00 am	
Kilang-Baracbac		Road	City/Municipality		OLP - ONE LANE PASSABLE	29 July 2023	10:00 am	26 July 2023	07:00 am	
Baracbac		Road	City/Municipality		OLP - ONE LANE PASSABLE	29 July 2023	10:00 am	26 July 2023	07:00 am	
Vigan	4									
Pantay-Daya		Bridge	City/Municipality	B02758LZ K0408+ 288-K0408+310,	NPATV - NOT PASSABLE ALL TYPES VEHICLES			27 July 2023		scoured brudge abutment B
		Bridge	City/Municipality	Vigan Bridge 1 B04226LZ	OLP - ONE LANE PASSABLE	27 July 2023				
		Bridge	City/Municipality	Vigan Bridge 2 B04227LZ	OLP - ONE LANE PASSABLE	27 July 2023				
		Bridge	City/Municipality	Roxas Bridge B04521LZ	NPATV - NOT PASSABLE ALL TYPES VEHICLES			31 July 2023		scoured brudge abutment A
Cervantes	29									
Malaya		Road	National (primary)	K0357+900	OLP - ONE LANE PASSABLE	28 July 2023				One Lane Passable to All types of Vehicle(as of July 28, 2023) -rockfall
Malaya		Road	National (primary)	K0359+120	OLP - ONE LANE PASSABLE	30 July 2023				One Lane Passable to All types of Vehicle(as of July 30, 2023) -landslide

REGION PROVINCE CITY /MUNICIPALITY BARANGAY		TYPE	CLASSIFICATION	ROAD SECTION/BRIDGE	STATUS	DATE REPORTED (passable)	TIME REPORTED (passable)	DATE REPORTED (not passable)	TIME REPORTED (not passable)	REMARKS
Malaya		Road	National (primary)	K0370+340	OLP - ONE LANE PASSABLE	29 July 2023				One Lane Passable to All types of Vehicle(as of July 29, 2023) -soil collapse
Malaya		Road	National (primary)	K0371+040	OLP - ONE LANE PASSABLE	29 July 2023				One Lane Passable to All types of Vehicle(as of July 29, 2023) -soil erosion
Malaya		Road	National (primary)	K0372+100	OLP - ONE LANE PASSABLE	29 July 2023				One Lane Passable to All types of Vehicle(as of July 29, 2023) -soil erosion
Malaya		Road	National (primary)	K0372+590	OLP - ONE LANE PASSABLE	29 July 2023				One Lane Passable to All types of Vehicle(as of July 29, 2023) -soil collapse
Malaya		Road	National (primary)	K0374+350	OLP - ONE LANE PASSABLE	29 July 2023				One Lane Passable to All types of Vehicle(as of July 29, 2023) -soil erosion
Malaya		Road	National (primary)	K0375+050	OLP - ONE LANE PASSABLE	29 July 2023				One Lane Passable to All types of Vehicle(as of July 29, 2023) -soil erosion
Malaya		Road	National (primary)	K0375+360	OLP - ONE LANE PASSABLE	29 July 2023				One Lane Passable to All types of Vehicle(as of July 29, 2023) -soil erosion
Malaya		Road	National (primary)	K0375+560	OLP - ONE LANE PASSABLE	29 July 2023				One Lane Passable to All types of Vehicle(as of July 29, 2023) -rockfall
Malaya		Road	National (primary)	K0375+700	OLP - ONE LANE PASSABLE	29 July 2023				One Lane Passable to All types of Vehicle(as of July 29, 2023) -rockfall
Malaya		Road	National (primary)	K0376+120	OLP - ONE LANE PASSABLE	29 July 2023				One Lane Passable to All types of Vehicle(as of July 29, 2023) -landslide

REGION PROVINCE CITY /MUNICIPALITY BARANGAY		TYPE	CLASSIFICATION	ROAD SECTION/BRIDGE	STATUS	DATE REPORTED (passable)	TIME REPORTED (passable)	DATE REPORTED (not passable)	TIME REPORTED (not passable)	REMARKS
Malaya		Road	National (primary)	K0376+790	OLP - ONE LANE PASSABLE	29 July 2023				One Lane Passable to All types of Vehicle(as of July 29, 2023) -soil erosion
Malaya		Road	National (primary)	K0376+900	OLP - ONE LANE PASSABLE	29 July 2023				One Lane Passable to All types of Vehicle(as of July 29, 2023) -rockfall
Malaya		Road	National (primary)	K0377+400	OLP - ONE LANE PASSABLE	29 July 2023				One Lane Passable to All types of Vehicle(as of July 29, 2023) - soil erosion
Malaya		Road	National (primary)	K0377+440	OLP - ONE LANE PASSABLE	29 July 2023				One Lane Passable to All types of Vehicle(as of July 29, 2023) -Landslide
Aluling		Road	National (primary)	K0387+000	OLP - ONE LANE PASSABLE	26 July 2023				One Lane Passable to All types of Vehicle(as of July 29, 2023) -Rockslide
Comillas		Road	National (primary)	K0390+220	OLP - ONE LANE PASSABLE	29 July 2023				One Lane Passable to All types of Vehicle(as of July 29, 2023) -soil erosion
Comillas		Road	National (primary)	K0390+730	OLP - ONE LANE PASSABLE	29 July 2023				One Lane Passable to All types of Vehicle(as of July 29, 2023) -soil erosion
Comillas		Road	National (primary)	K0391+200	OLP - ONE LANE PASSABLE	29 July 2023				One Lane Passable to All types of Vehicle(as of July 29, 2023) -soil erosion
Matibuey		Road	National (primary)	K0379+000	OLP - ONE LANE PASSABLE	27 July 2023				mudslide
Matibuey		Road	National (primary)	K0379+230	OLP - ONE LANE PASSABLE	27 July 2023				rockfall
Matibuey		Road	National (primary)	K0380+520	OLP - ONE LANE PASSABLE	27 July 2023				soil erosion
Matibuey		Road	National (primary)	K0381+200	OLP - ONE LANE PASSABLE	27 July 2023				fallen trees and landslide

REGION PROVINCE CITY /MUNICIPALITY BARANGAY		TYPE	CLASSIFICATION	ROAD SECTION/BRIDGE	STATUS	DATE REPORTED (passable)	TIME REPORTED (passable)	DATE REPORTED (not passable)	TIME REPORTED (not passable)	REMARKS
Matibuey		Road	National (primary)	K0381+270	OLP - ONE LANE PASSABLE	27 July 2023				soil collapse
Matibuey		Road	National (primary)	K0381+320	OLP - ONE LANE PASSABLE	27 July 2023				landslide
Matibuey		Road	National (primary)	K0381+700	OLP - ONE LANE PASSABLE	27 July 2023				soil erosion
Matibuey		Road	National (primary)	K0383+300	OLP - ONE LANE PASSABLE	27 July 2023				soil erosion
Rosario		Road	National (primary)	K0384+(-400)	OLP - ONE LANE PASSABLE	29 July 2023				road slip
REGION 2	39									
CAGAYAN	24									
Abulug	3									
San Julian		Road	Barangay	San Julian	PATV - PASSABLE ALL TYPES VEHICLES	28 July 2023	09:00 pm	26 July 2023		
Calog Sur		Road	Barangay		PATV - PASSABLE ALL TYPES VEHICLES	28 July 2023	09:00 pm	27 July 2023	02:00 pm	
		Road	National (primary)	Manila North Road, K0663+700- K0664+380, Calog Sur, Abulug, Cagayan	PATV - PASSABLE ALL TYPES VEHICLES	27 July 2023	02:30 pm	26 July 2023	03:00 am	
Peñablanca	5									
Manga		Bridge	Barangay	Nattallag Bridge	PATV - PASSABLE ALL TYPES VEHICLES	26 July 2023	10:00 am	25 July 2023	12:43 pm	
San Roque (Litto)		Bridge		San Roque to Sisim Bridge	PATV - PASSABLE ALL TYPES VEHICLES	26 July 2023	10:00 am	25 July 2023	06:00 pm	
Sisim		Bridge		Bridge at brgy Sisim between Zone 6 and Zone 7	PATV - PASSABLE ALL TYPES VEHICLES	26 July 2023	10:00 am	25 July 2023	03:40 pm	
Sisim		Bridge		SISIM DETOUR BRIDGE	PATV - PASSABLE ALL TYPES VEHICLES	26 July 2023	10:00 am	25 July 2023	04:21 pm	

REGION PROVINCE CITY /MUNICIPALITY BARANGAY		TYPE	CLASSIFICATION	ROAD SECTION/BRIDGE	STATUS	DATE REPORTED (passable)	TIME REPORTED (passable)	DATE REPORTED (not passable)	TIME REPORTED (not passable)	REMARKS
Sisim		Bridge		SISIM TO BUGATAY BRIDGE	PATV - PASSABLE ALL TYPES VEHICLES	26 July 2023	10:00 am	25 July 2023	06:00 pm	
Lal-lo	1									
Cagoran		Road	Provincial	Road going to Sta Teresa	PATV - PASSABLE ALL TYPES VEHICLES	26 July 2023	02:00 pm	20 July 2023	01:00 pm	
Rizal	1									
Anungu		Road	City/Municipality		PTLV - PASSABLE TO LIGHT VEHICLES	26 July 2023				
Allacapan	4									
		Road		Bulo to Gaddangan Road	PATV - PASSABLE ALL TYPES VEHICLES	28 July 2023	09:13 am	27 July 2023	02:00 pm	
		Road		Pacac to Daan Illi Road	PATV - PASSABLE ALL TYPES VEHICLES	28 July 2023	09:13 am	27 July 2023	02:00 pm	
		Road		Capanikian Sur to Mapurao Road	PATV - PASSABLE ALL TYPES VEHICLES	28 July 2023	09:13 am	27 July 2023	02:00 pm	
		Road	Provincial	Capanikian Sur Zone 1 to 2	PATV - PASSABLE ALL TYPES VEHICLES	28 July 2023	09:13 am	27 July 2023	02:00 pm	
Baggao	2									
		Bridge		Bagunot Overflow Bridge	PTLV - PASSABLE TO LIGHT VEHICLES	27 July 2023	10:00 am	25 July 2023	03:00 pm	
		Bridge		San Isidro-Taytay Bridge	PTLV - PASSABLE TO LIGHT VEHICLES	27 July 2023	10:00 am	25 July 2023	03:00 pm	
Ballesteros	1									
Nararagan		Bridge	Barangay	Nararagan Foot Bridge	PATV - PASSABLE ALL TYPES VEHICLES	28 July 2023	12:00 pm	27 July 2023	08:00 pm	
Gattaran	2									

REGION PROVINCE CITY /MUNICIPALITY BARANGAY		TYPE	CLASSIFICATION	ROAD SECTION/BRIDGE	STATUS	DATE REPORTED (passable)	TIME REPORTED (passable)	DATE REPORTED (not passable)	TIME REPORTED (not passable)	REMARKS
Piña Este		Bridge		Guzman Bridge	PATV - PASSABLE ALL TYPES VEHICLES	26 July 2023	08:00 am	25 July 2023	02:00 pm	
Mabuno		Bridge		Aгнаoan Bridge (washed out approach)	PATV - PASSABLE ALL TYPES VEHICLES	28 July 2023	01:00 pm	25 July 2023	01:59 pm	
Pamplona	2									
Sitio Malubeg		Road	Barangay		PATV - PASSABLE ALL TYPES VEHICLES	28 July 2023	04:00 am	27 July 2023	06:00 am	
Sitio Patique		Road	Barangay		PATV - PASSABLE ALL TYPES VEHICLES	28 July 2023	01:00 pm	28 July 2023	06:00 am	
Piat	1									
		Bridge		Aquib Dugayng Bridge	PATV - PASSABLE ALL TYPES VEHICLES	27 July 2023	04:00 pm	26 July 2023	02:00 pm	
Solana	1									
Iraga		Road		Sitio Masin	PATV - PASSABLE ALL TYPES VEHICLES	30 July 2023		27 July 2023	09:00 am	
Tuao	1									
		Bridge		Magilling / Itawes Bridge	PATV - PASSABLE ALL TYPES VEHICLES	29 July 2023	02:20 pm	27 July 2023	06:59 am	
ISABELA	6									
Benito Soliven	1									
Maluno Sur		Bridge	Barangay		PATV - PASSABLE ALL TYPES VEHICLES	27 July 2023	05:45 am	25 July 2023	12:00 pm	
Cabagan	1									
Cansan		Bridge		CANSAN- BAGUTARI OVERFLOW BRIDGE	PATV - PASSABLE ALL TYPES VEHICLES	27 July 2023	05:45 am	25 July 2023	10:39 pm	
Ilagan	1									

REGION PROVINCE CITY /MUNICIPALITY BARANGAY		TYPE	CLASSIFICATION	ROAD SECTION/BRIDGE	STATUS	DATE REPORTED (passable)	TIME REPORTED (passable)	DATE REPORTED (not passable)	TIME REPORTED (not passable)	REMARKS
Baculod (Pob.)		Bridge	Barangay	Baculud Overflow bridge	PATV - PASSABLE ALL TYPES VEHICLES	27 July 2023	07:00 am	25 July 2023	08:24 pm	
San Pablo	2									
Annanuman		Bridge		Ballutu Bridge (Annanuman - Dalena)	PATV - PASSABLE ALL TYPES VEHICLES	27 July 2023	06:00 am	25 July 2023		
Simanu Sur		Bridge		Simanu Sur Bridge (Simanu Sur - Simanu Norte)	PATV - PASSABLE ALL TYPES VEHICLES	27 July 2023	06:00 am	25 July 2023		
Santa Maria	1									
		Bridge		SANTA MARIA- CABAGAN Overflow bridge	PATV - PASSABLE ALL TYPES VEHICLES	27 July 2023	05:00 am	25 July 2023	09:24 pm	
NUEVA VIZCAYA	9									
Ambaguio	2									
Napo		Road	City/Municipality	Pulpula and Makulangit Section	PTLV - PASSABLE TO LIGHT VEHICLES	26 July 2023		25 July 2023		
Poblacion		Road	City/Municipality	Laylaya Section	OLP - ONE LANE PASSABLE	25 July 2023	11:14 am	25 July 2023	06:25 am	
Santa Fe (Imugan)	1									
Imugan		Road	National (primary)	Nueva Vizcaya - Pangasinan Road	PTLV - PASSABLE TO LIGHT VEHICLES	25 July 2023	12:00 pm	24 July 2023	12:39 pm	
Aritao	2									
Canabuan		Bridge	City/Municipality	Canabuan Overflow Bridge	PATV - PASSABLE ALL TYPES VEHICLES	27 July 2023	09:30 am	26 July 2023		
Calititan		Bridge	City/Municipality		PATV - PASSABLE ALL TYPES VEHICLES	27 July 2023	09:21 am	26 July 2023		
Kasibu	2									
Pao		Road	City/Municipality		PATV - PASSABLE ALL TYPES VEHICLES	23 July 2023		26 July 2023		

REGION PROVINCE CITY /MUNICIPALITY BARANGAY		TYPE	CLASSIFICATION	ROAD SECTION/BRIDGE	STATUS	DATE REPORTED (passable)	TIME REPORTED (passable)	DATE REPORTED (not passable)	TIME REPORTED (not passable)	REMARKS
Kakiduguen		Road	City/Municipality		PATV - PASSABLE ALL TYPES VEHICLES	23 July 2023		26 July 2023		
Kayapa	1									
Besong		Road	Barangay		PTLV - PASSABLE TO LIGHT VEHICLES	29 July 2023	08:49 am	26 July 2023		
Alfonso Castañeda	1									
Lublub		Bridge	Barangay		PATV - PASSABLE ALL TYPES VEHICLES	30 July 2023		28 July 2023	06:00 am	
REGION 3	27									
BULACAN	7									
Guiguinto	2									
Manila North Road Barangay Wakas, Guiguinto, Bulacan		Road	City/Municipality	K0028 + 600 TO K0028 + 700 Manila North Road Barangay Wakas	PATV - PASSABLE ALL TYPES VEHICLES	30 July 2023	08:00 am	28 July 2023	08:00 am	
Manila North Road. Poblacion, Guiguinto, Bulacan		Road	City/Municipality	K0031 + 800 Manila North Road. Poblacion, Guiguinto, Bulacan	PATV - PASSABLE ALL TYPES VEHICLES	30 July 2023	08:00 am	28 July 2023	08:00 am	
Sta Maria	1									
Sta Maria-Norzagaray Road		Road	City/Municipality	K0036+000, Brgy. Caypombo Sect.	PATV - PASSABLE ALL TYPES VEHICLES	27 July 2023	07:00 am	25 July 2023	08:00 am	
Balagtas	1									
Pobalacion BALAGTAS (BIGAA), Bulacan		Road	City/Municipality	K0030+0400 to K0030+0700 Poblacion BALAGTAS (BIGAA), Bulacan	PATV - PASSABLE ALL TYPES VEHICLES	02 August 2023	08:00 am	28 July 2023	08:00 am	Continuous monitoring of affected infrastructure / Water Subsidied
Bocaue	1									
Wakas, Bocaue, Bulacan		Road	City/Municipality	K0028+0700 to K0028+0800 Wakas, BOCAUE, Bulacan	PATV - PASSABLE ALL TYPES VEHICLES	02 August 2023	08:00 am	28 July 2023	08:00 am	Continuous monitoring of affected infrastructure Installed warning signs and traffic / Flood Rain Water (0.25m depth)
Baliuag	1									

REGION PROVINCE CITY /MUNICIPALITY BARANGAY		TYPE	CLASSIFICATION	ROAD SECTION/BRIDGE	STATUS	DATE REPORTED (passable)	TIME REPORTED (passable)	DATE REPORTED (not passable)	TIME REPORTED (not passable)	REMARKS
Makinabang, BALIUAG, Bulacan		Road	City/Municipality	K0045+0100 to K0045+0200 Makinabang, BALIUAG, Bulacan	PATV - PASSABLE ALL TYPES VEHICLES	02 August 2023	08:00 am	28 July 2023	08:00 am	Declogging of canals/waterways / Water Subsidied
City of Malolos	1									
Tikay, City of Malolos, Bulacan		Road	City/Municipality	K0037+(0400) to K0037+0050 Tikay, CITY of MALOLOS, Bulacan	PATV - PASSABLE ALL TYPES VEHICLES	30 July 2023	05:00 am	29 July 2023	08:00 am	Continous Monitoring
PAMPANGA	17									
San Luis	3									
San Isidro		Road	City/Municipality	K066+300+K0067 +000	PTLV - PASSABLE TO LIGHT VEHICLES	02 August 2023		30 July 2023	08:00 am	
Sta. Monica		Road	City/Municipality	K0069+700 - K0069+800	PATV - PASSABLE ALL TYPES VEHICLES	08 August 2023		30 July 2023	08:00 am	Continuous Monitoring / Flood Rain Water (0.30m - 0.50m depth) / Limited Access
Sta. Monica		Road	City/Municipality	Caniupan Bridge #1 (K0068+049)	PTLV - PASSABLE TO LIGHT VEHICLES	07 August 2023		05 August 2023	08:00 am	Continuous Monitoring / On- going construction of Caniupan Bridge 1, detour road is currently closed to all types of vehicles due to flood water present in the said structure
Candaba	6									
Brgy. Paralaya & Brgy. Magumbali		Road	City/Municipality	K0072+000 - K0076+000	NPLV - NOT PASSABLE LIGHT VEHICLES			28 July 2023	08:00 am	Continuous Monitoring / On- going construction of Caniupan Bridge 1, detour road is currently closed to all types of vehicles due to flood water present in the said structure
San Agustin		Road	City/Municipality	K0068+450 - K0069+300	NPLV - NOT PASSABLE LIGHT VEHICLES			30 July 2023	08:00 am	Continuous Monitoring / Flood Rain Water (0.20m - 1.0m depth)

REGION PROVINCE CITY /MUNICIPALITY BARANGAY		TYPE	CLASSIFICATION	ROAD SECTION/BRIDGE	STATUS	DATE REPORTED (passable)	TIME REPORTED (passable)	DATE REPORTED (not passable)	TIME REPORTED (not passable)	REMARKS
Palagui		Road	City/Municipality	K0064+500 - K0066+200	NPLV - NOT PASSABLE LIGHT VEHICLES			30 July 2023	08:00 am	Continuous Monitoring / Flood Rain Water (0.20m - 0.60m depth) / Limited Access
Brgy. Paralaya		Road	City/Municipality	K0074+850 - K0075+100	PATV - PASSABLE ALL TYPES VEHICLES	07 July 2023		28 July 2023		Continuous Monitoring
Brgy. Paralaya		Road	City/Municipality	K0073+800 - K0074+000	PATV - PASSABLE ALL TYPES VEHICLES	07 July 2023		28 July 2023		Continuous Monitoring
San Agustin		Road	City/Municipality	K0058 555 - K0076+464	PATV - PASSABLE ALL TYPES VEHICLES	07 August 2023		28 July 2023	08:00 am	Continous Monitoring
Macabebe	2									
Tacasan		Road	City/Municipality	K0072+000 - K0072+450	PATV - PASSABLE ALL TYPES VEHICLES	07 August 2023		29 July 2023	08:00 am	Continuous Monitoring / Flood Rain Water (Continuous Monitoring / Flood Rain Water (0.30m - 0.35m depth) / Limited Access
San Gabriel		Road	City/Municipality	K0060+000 - K0061+500 Intermittent Sect.	NPATV - NOT PASSABLE ALL TYPES VEHICLES			28 July 2023	08:00 am	Continous Monitoring / Flood Rain Water (0.45m - 0.80m depth)
Minalin	3									
Sta Rita		Road	City/Municipality	K0068+(-800) - K0068+(-550)	PATV - PASSABLE ALL TYPES VEHICLES	08 August 2023		30 July 2023	08:00 am	Continuous Monitoring / Flood Rain Water (0.40m - 0.45m depth) / Limited Access / Flood Rain Water (0.10m - 0.20m depth)
Sta Catalina		Road	City/Municipality	K0070+200 - K0071+700	NPLV - NOT PASSABLE LIGHT VEHICLES			01 August 2023	08:00 am	Continuous Monitoring / Flood Rain Water (0.30m - 0.50m depth) / Limited Access
Minalin		Road	City/Municipality	K0068+(-850) - K0068+(-700)	PATV - PASSABLE ALL TYPES VEHICLES	07 August 2023		28 July 2023	08:00 am	Continous Monitoring
Sto Tomas	1									

REGION PROVINCE CITY /MUNICIPALITY BARANGAY		TYPE	CLASSIFICATION	ROAD SECTION/BRIDGE	STATUS	DATE REPORTED (passable)	TIME REPORTED (passable)	DATE REPORTED (not passable)	TIME REPORTED (not passable)	REMARKS
San Vicente		Road	City/Municipality	K0065+800 - K0066+500	PATV - PASSABLE ALL TYPES VEHICLES	07 August 2023		01 August 2023	08:00 am	Continuous Monitoring / Flood Rain Water (0.20m - 0.30m depth) / Limited Access
San Simon	2									
San Miguel		Road	City/Municipality	K0061+400-K0065 +000	PATV - PASSABLE ALL TYPES VEHICLES	07 August 2023		01 August 2023	08:00 am	Continuous Monitoring / Flood Rain Water (0.40m - 0.50m depth) / Limited Access
San Agustin		Road	City/Municipality	(Chainage 000 - Chainage 100)	NPLV - NOT PASSABLE LIGHT VEHICLES			28 July 2023	08:00 am	Continuous Monitoring / Flood Rain Water (0.45m - 0.60m depth)
ZAMBALES	1									
Candelaria	1									
Yamot		Road	City/Municipality	Yamot Bridge Detour, K00241+336, Yamot, Candelaria, Zambales	PATV - PASSABLE ALL TYPES VEHICLES	07 August 2023		28 July 2023	08:00 am	Installing of Warning Signs and Continuous Monitoring / Yamot -Dampay- Binaballan Road
TARLAC	2									
Camiling	2									
Cacamilingan		Road	City/Municipality	Romulo Highway -K0157+800 - K0158+020 (Brgy. Cacamilingan sur, Camiling, Tarlac)	PATV - PASSABLE ALL TYPES VEHICLES	28 July 2023	11:00 am	25 July 2023		Continuous Monitoring
Sawat		Road	City/Municipality	K0167+700-K0168 +00, Sawat, Camiling, Tarlac Road	PATV - PASSABLE ALL TYPES VEHICLES	03 August 2023		29 July 2023		Frequent Monitoring, Installation of signages (warning sign) / Alternate Route: Camiling to Baymabang take Sinillan First- Canlag-Billad Road
CALABARZON	8									
CAVITE	5									
Carmona	1									

REGION PROVINCE CITY /MUNICIPALITY BARANGAY		TYPE	CLASSIFICATION	ROAD SECTION/BRIDGE	STATUS	DATE REPORTED (passable)	TIME REPORTED (passable)	DATE REPORTED (not passable)	TIME REPORTED (not passable)	REMARKS
Brgy. 11		Road		Sugar Road	PATV - PASSABLE ALL TYPES VEHICLES	26 July 2023		26 July 2023		- Road was block due to fallen trees. - Immediately cleared by the LGU.
Imus	1									
		Road		Malagasang 1 - Gentri Road	PATV - PASSABLE ALL TYPES VEHICLES	27 July 2023		27 July 2023		Road closed and Inaccessible due to inundation of Ylang Ylang River but already passable the same date
Tagaytay	1									
San Jose		Road		Tagaytay- Taal Lake Road, K0058+410 and K0059+620, Brgy. San Jose, Tagaytay City, Cavite	PATV - PASSABLE ALL TYPES VEHICLES	25 July 2023	10:08 am	22 July 2023	11:00 am	- Soil erosion incident transpired in Purok Bukal Sitio Kaysakat. - Cavite 2nd DEO conducted the clearing operations. - Source: DPWH IV-A
Magallanes	1									
Tua		Bridge			PATV - PASSABLE ALL TYPES VEHICLES	27 July 2023	11:23 am	26 July 2023	02:50 pm	
General Emilio Aguinaldo	1									
Cast Lejos		Road			PATV - PASSABLE ALL TYPES VEHICLES	28 July 2023	04:00 pm	27 July 2023	04:30 pm	
LAGUNA	1									
Victoria	1									
Masapang		Road		Masapang	PATV - PASSABLE ALL TYPES VEHICLES	25 July 2023	08:23 pm	25 July 2023	11:05 pm	Due to fallen tree
BATANGAS	1									
Santo Tomas	1									

REGION PROVINCE CITY /MUNICIPALITY BARANGAY		TYPE	CLASSIFICATION	ROAD SECTION/BRIDGE	STATUS	DATE REPORTED (passable)	TIME REPORTED (passable)	DATE REPORTED (not passable)	TIME REPORTED (not passable)	REMARKS
San Luis		Road		San Luis - San Lucas Road	PATV - PASSABLE ALL TYPES VEHICLES	25 July 2023	04:00 pm	25 July 2023	02:00 pm	- An uprooted tree in close proximity to an electric post was uprooted causing its branches to entangle with the electric cables. - A team was dispatched to assess the situation and determine the extent of hazards and risks it poses to public safety, and remove the uprooted tree.
RIZAL	1									
Cardona	1									
Looc		Road		LLDA Road	PATV - PASSABLE ALL TYPES VEHICLES	24 July 2023		25 July 2023		
MIMAROPA	21									
OCCIDENTAL MINDORO	8									
Abra de Ilog	1									
Burgos		Road	National (primary)	Mindoro West Coastal Road, K0290+263 - K0290+320, Brgy. Burgos, Sablayan Occidental Mindoro	OLP - ONE LANE PASSABLE	25 July 2023				Collapse Roadway- half lane. Warning signs installed. Maintenance crew are onsite to monitor the area.
Calintaan	2									
		Bridge	City/Municipality	Anahawin Spillway	PATV - PASSABLE ALL TYPES VEHICLES	25 July 2023	01:00 pm	25 July 2023	09:00 am	Passable to all type of vehicles at 1:00PM.

REGION PROVINCE CITY /MUNICIPALITY BARANGAY		TYPE	CLASSIFICATION	ROAD SECTION/BRIDGE	STATUS	DATE REPORTED (passable)	TIME REPORTED (passable)	DATE REPORTED (not passable)	TIME REPORTED (not passable)	REMARKS
Poblacion		Road	National (primary)	Mindoro West Coastal Road K0273+275 - K0273+610, Brgy. Poblacion, Calintaan, Occidental Mindoro	OLP - ONE LANE PASSABLE	25 July 2023				- Road Slip; L=335 - One lane passable to all types of vehicles. - Roadslip was reported by the DEO at 4:00PM,, July 25, 2023. - Warning signs were installed on July 25, 2023, at 12:00NN. The maintenance crews are onsite to monitor the area.
Sablayan	1									
San Agustin		Road	National (primary)	Jct. MWCR (Labangan) - Murtha - Jct. Iriron Road, K0251+270 - K0251+320, Brgy. Batasan, San Jose, Mindoro Occidental	OLP - ONE LANE PASSABLE	25 July 2023				- Road Slip; L=50 m - One lane passable to all types of vehicles. - Roadslip was reported by the DEO at 4:00PM, July 25, 2023. - Warning signs were installed on July 25, 2023, at 12:00NN. The maintenance crews are onsite to monitor the area.
Magsaysay	3									
Poblacion		Road		Sta Teresa Road	PATV - PASSABLE ALL TYPES VEHICLES	26 July 2023	06:30 am	25 July 2023	10:30 pm	Not passable to all types of vehicles due to flood caused by heavy rainfall.
Gapasan to Purnaga		Bridge		Inangihan Bridge	PATV - PASSABLE ALL TYPES VEHICLES	26 July 2023	01:33 am	25 July 2023	09:30 pm	Not passable to all types of vehicles due to overflowed river.
Poblacion		Road		Sitio Malasin Barangay Poblacion Access Road	PATV - PASSABLE ALL TYPES VEHICLES	26 July 2023	07:30 am	27 July 2023		Due to flood.
San Jose	1									

REGION PROVINCE CITY /MUNICIPALITY BARANGAY		TYPE	CLASSIFICATION	ROAD SECTION/BRIDGE	STATUS	DATE REPORTED (passable)	TIME REPORTED (passable)	DATE REPORTED (not passable)	TIME REPORTED (not passable)	REMARKS
Batasan		Road	National (primary)	Jct. MWCR (Labangan) - Murtha - Jct. Iriron Road, K0251+270 - K0251+320, Brgy. Batasan, San Jose, Mindoro Occidental	OLP - ONE LANE PASSABLE	25 July 2023				One lane passable to all types of vehicles.Roadslip was reported by the DEO at 4:00PM, July 25, 2023. Warning signs were installed on July 25, 2023, at 12:00NN. The maintenance crews are still onsite to monitor the area.
ORIENTAL MINDORO	13									
Bulalacao (San Pedro)	1									
Campaasan		Road	National (primary)	Calapan South Road K0182+278, Brgy. Campaasan, Bulalacao, Oriental Mindoro	OLP - ONE LANE PASSABLE	25 July 2023		25 July 2023		One lane passable to heavy vehicle only as of 25 July 2023. Warning signs were installed on 3:00 PM 25 July 2023,. The maintenance crews are onsite to monitor the area and assisting the flow of traffic.
Naujan	3									
Andres Ylagan		Road	Provincial		PATV - PASSABLE ALL TYPES VEHICLES	29 July 2023	05:00 pm	26 July 2023	05:25 am	
Santiago		Road	Provincial		PATV - PASSABLE ALL TYPES VEHICLES	29 July 2023	05:00 pm	26 July 2023	09:22 pm	
Motoderazo		Road	Provincial		PATV - PASSABLE ALL TYPES VEHICLES	28 July 2023	10:00 am	26 July 2023	04:00 pm	
Baco	7									
Burbuli		Road	Barangay		PATV - PASSABLE ALL TYPES VEHICLES	28 July 2023	06:00 am	26 July 2023	04:00 pm	

REGION PROVINCE CITY /MUNICIPALITY BARANGAY		TYPE	CLASSIFICATION	ROAD SECTION/BRIDGE	STATUS	DATE REPORTED (passable)	TIME REPORTED (passable)	DATE REPORTED (not passable)	TIME REPORTED (not passable)	REMARKS
Sta Cruz		Road	Barangay		PATV - PASSABLE ALL TYPES VEHICLES	28 July 2023	06:00 am	26 July 2023	04:00 pm	
Alag		Road	Barangay	Sitio Catanagan	PATV - PASSABLE ALL TYPES VEHICLES	28 July 2023	06:00 am	26 July 2023	04:00 pm	
Alag		Road	National (primary)	Calapan North Road, K0017+600 to K0017+950, Brgy. Alag, Baco, Oriental Mindoro	PATV - PASSABLE ALL TYPES VEHICLES	27 July 2023	05:00 pm	27 July 2023		Flooding was reported by the DEO at 10:00 AM, July 27, 2023. The road section was reported passable to all types of vehicles at 5:00 PM on July 27, 2023. The maintenance crews are still on site to monitor the area.
Alag		Road	National (primary)	Calapan North Road K0018+900 to K0019+550, Brgy. Alag, Baco, Oriental Mindoro	PATV - PASSABLE ALL TYPES VEHICLES	27 July 2023	05:00 pm	27 July 2023		Flooding was reported by the DEO at 10:00 AM, July 27, 2023. The road section was reported passable to all types of vehicles at 5:00 PM on July 27, 2023. The maintenance crews are still on site to monitor the area.
Katwiran 1		Road	Barangay		PATV - PASSABLE ALL TYPES VEHICLES	28 July 2023	06:00 am	27 July 2023	03:30 pm	
Malapad		Road	Barangay		PATV - PASSABLE ALL TYPES VEHICLES	28 July 2023	06:00 am	27 July 2023	04:30 pm	
Calapan	2									

REGION PROVINCE CITY /MUNICIPALITY BARANGAY		TYPE	CLASSIFICATION	ROAD SECTION/BRIDGE	STATUS	DATE REPORTED (passable)	TIME REPORTED (passable)	DATE REPORTED (not passable)	TIME REPORTED (not passable)	REMARKS
Bucayao		Road	National (primary)	Calapan South Road, K0015+700- K0016+1100, Brgy. Bucayao, Calapan City, Oriental Mindor	PATV - PASSABLE ALL TYPES VEHICLES	27 July 2023	05:00 pm	27 July 2023		Flooding was reported by the DEO at 10:00 AM, July 27, 2023. The road section was reported passable to all types of vehicles at 5:00 PM on July 27, 2023. The maintenance crews are still on site to monitor the area.
Pinagsabangan II		Road	National (primary)	Calapan South Road, K0026+400- K0026+700, Brgy. Pinagsabangan II, Calapan City, Oriental Mindoro	PATV - PASSABLE ALL TYPES VEHICLES	27 July 2023	05:00 pm	27 July 2023		Flooding was reported by the DEO at 10:00 AM, July 27, 2023. The road section was reported passable to all types of vehicles at 5:00 PM on July 27, 2023. The maintenance crews are still on site to monitor the area.
REGION 5	10									
CAMARINES SUR	6									
Balatan	1									
Siramag-Luluasan		Road		Siramag-Luluasan Spillway	PATV - PASSABLE ALL TYPES VEHICLES	23 July 2023	03:00 am	22 July 2023	09:00 pm	
Del Gallego	1									
Mansalaya-Kinalangan		Road		Mansalaya- Kinalangan Spillway	PATV - PASSABLE ALL TYPES VEHICLES	25 July 2023	08:00 am	24 July 2023	07:20 am	
Buhi	2									
Sitio Penafrancia, Sagrada Familia		Road		Sitio Penafrancia, Sagrada Familia Spillway	PATV - PASSABLE ALL TYPES VEHICLES	25 July 2023	04:48 pm	23 July 2023	11:00 pm	
Sta. Justina-Salay		Road		Sta. Justina-Salay Spillway	PATV - PASSABLE ALL TYPES VEHICLES	25 July 2023	02:36 pm	24 July 2023	08:00 pm	

REGION PROVINCE CITY /MUNICIPALITY BARANGAY		TYPE	CLASSIFICATION	ROAD SECTION/BRIDGE	STATUS	DATE REPORTED (passable)	TIME REPORTED (passable)	DATE REPORTED (not passable)	TIME REPORTED (not passable)	REMARKS
Nabua	2									
Sta Elena		Road		Sta Elena Spillway	PATV - PASSABLE ALL TYPES VEHICLES	24 July 2023	09:00 pm	24 July 2023	07:26 am	
San Roque Madawon		Road		San Roque Madawon Spillway	PATV - PASSABLE ALL TYPES VEHICLES	26 July 2023	06:00 am	24 July 2023	07:26 am	
CATANDUANES	2									
Bato	1									
Brgy Pananaogan		Road		Brgy Pananaogan Rd	PATV - PASSABLE ALL TYPES VEHICLES	25 July 2023	04:00 pm	23 July 2023		
San Miguel	1									
Brgy Obo		Road		Brgy Obo Spillway	PATV - PASSABLE ALL TYPES VEHICLES	25 July 2023	04:00 pm	24 July 2023		
CAMARINES NORTE	2									
Labo	2									
Submakin		Road		Submakin Spillway	PATV - PASSABLE ALL TYPES VEHICLES	24 July 2023	04:00 pm	23 July 2023	09:00 pm	
Exciban		Road		Exciban Spillway	PATV - PASSABLE ALL TYPES VEHICLES	25 July 2023	06:00 am	23 July 2023	09:00 pm	
REGION 6	13									
ANTIQUE	6									
Laua-an	1									
Paliwan		Road	National (primary)	Paliwan	PATV - PASSABLE ALL TYPES VEHICLES	25 July 2023	10:30 am	24 July 2023	01:00 pm	the temporary access road in Paliwan bridge is now passable to all types of vehicle as per DPWH.
Sibalom	1									

REGION PROVINCE CITY /MUNICIPALITY BARANGAY		TYPE	CLASSIFICATION	ROAD SECTION/BRIDGE	STATUS	DATE REPORTED (passable)	TIME REPORTED (passable)	DATE REPORTED (not passable)	TIME REPORTED (not passable)	REMARKS
Egaña		Bridge	Barangay	Egana	PTLV - PASSABLE TO LIGHT VEHICLES	26 July 2023		24 July 2023		The status of the bridge is stable. Not passable to heavy vehicles
Patnongon	2									
Aureliana		Road	National (primary)	Patnongon	PATV - PASSABLE ALL TYPES VEHICLES	25 July 2023				A section of the National Highway located in Brgy. Aureliana was blocked by a fallen tree branch.
Tamayoc		Road	Provincial		PATV - PASSABLE ALL TYPES VEHICLES	26 July 2023		25 July 2023		
Valderrama	1									
Igmasandig		Road			PTLV - PASSABLE TO LIGHT VEHICLES	25 July 2023				Due to the heavy rains, road depression and cracks were noticed in the Igma sandig-Tigmamale road. The road is only passable to motorcycles.
Tibiao	1									
Sta. Ana		Road	National (primary)		PATV - PASSABLE ALL TYPES VEHICLES	27 July 2023	02:35 am	26 July 2023	05:45 pm	Clearing operations done; passable to all types of vehicles
NEGROS OCCIDENTAL	7									
Bacolod	4									
		Road	City/Municipality	Gaisano City Mall, Araneta Street	PATV - PASSABLE ALL TYPES VEHICLES	25 July 2023	06:00 pm	25 July 2023	11:00 am	Flood subsided as of 6:00 pm.
		Road	City/Municipality	Araneta- Magsaysay Streets	PATV - PASSABLE ALL TYPES VEHICLES	25 July 2023	06:00 pm	25 July 2023	11:00 am	Flood subsided as of 6:00 pm.
		Road	City/Municipality	Florenceville, Bangga LCC and Manville Royal, Araneta Streets	PATV - PASSABLE ALL TYPES VEHICLES	25 July 2023	06:00 pm	25 July 2023	11:00 am	Flood subsided as of 6:00 pm.

REGION PROVINCE CITY /MUNICIPALITY BARANGAY		TYPE	CLASSIFICATION	ROAD SECTION/BRIDGE	STATUS	DATE REPORTED (passable)	TIME REPORTED (passable)	DATE REPORTED (not passable)	TIME REPORTED (not passable)	REMARKS
		Road	City/Municipality	Bangga Tomaro, Araneta Street	PATV - PASSABLE ALL TYPES VEHICLES	25 July 2023	06:00 pm	25 July 2023	11:00 am	Flood subsided as of 6:00 pm.
Salvador Benedicto	2									
Pandanon		Road	National (primary)	K0042 + 0300 to K0042 + 0354 Brgy. Pandanon	PATV - PASSABLE ALL TYPES VEHICLES	27 July 2023	05:00 am	25 July 2023		OLP due to landslide; clearing operations is on- going
Brgy. Igmayan		Road		Prk, Cobra	NPATV - NOT PASSABLE ALL TYPES VEHICLES			25 July 2023	01:00 pm	conducting clearing operations
Candoni	1									
		Road	National (primary)	K0138+0500 to K0138+0521 Brgy. Gatuslao	PATV - PASSABLE ALL TYPES VEHICLES	27 July 2023	05:00 am	26 July 2023		OLP due to road slip; installed warning signs
REGION 8	8									
SOUTHERN LEYTE	1									
Sogod	1									
Brgy. Suba		Road	National (primary)	K1016+920	PATV - PASSABLE ALL TYPES VEHICLES	23 July 2023	06:00 am	23 July 2023	09:00 am	Rockfall was cleared as of 09:00 AM of July 23, 2023
SAMAR	7									
Calbayog	4									
Brgy. Malayog		Road	National (primary)	K0701+490 - K0701+565 (RS) Brgy. Malayog, Calbayog City	PATV - PASSABLE ALL TYPES VEHICLES	24 July 2023		24 July 2023		Collapsed Paved Shoulder and Slope Protection L= 75.00 L.m. Station previously reported on March 2, 2023 CHR; aggravated due to heavy rains caused by Typhoon Egay. 3 of 4 lanes passable to all types of vehicles

REGION PROVINCE CITY /MUNICIPALITY BARANGAY		TYPE	CLASSIFICATION	ROAD SECTION/BRIDGE	STATUS	DATE REPORTED (passable)	TIME REPORTED (passable)	DATE REPORTED (not passable)	TIME REPORTED (not passable)	REMARKS
Brgy. Bagacay		Road	National (primary)	K0735+460 - K0735+488 Brgy. Bagacay, Calbayog City	PATV - PASSABLE ALL TYPES VEHICLES	24 July 2023		24 July 2023		Road slip (hanging pavement, cave-in paved base) L=28.00 L.m. Station previously reported on January 5, 2023 LPA; aggravated due to heavy rains caused by Typhoon Egay, 3 of 4 lanes passable to all types of vehicles
Brgy. Pagbalikan		Road	National (primary)	K0730+100 -K0730+125 Brgy. Pagbalikan, Calbay og City	PATV - PASSABLE ALL TYPES VEHICLES	24 July 2023		24 July 2023		Collapsed Roadway-Half lane L=25.00 L.m. Station previously reported on January 5, 2023 LPA; aggravated due to heavy rains caused by Typhoon Egay. 2 of (4) lanes passable to all types of vehicles
Brgy. Pagbalikan		Road	National (primary)	K0730+400 -K0730+450 Brgy. Pagbalikan, Calbay og City	PATV - PASSABLE ALL TYPES VEHICLES	24 July 2023		24 July 2023		Collapsed Paved Shoulder and Slope Protection L= 50.00 L.m. Station previously reported on January 13, 2023 LPA; aggravated due to heavy rains caused by Typhoon Egay. 2 of (4) lanes passable to all types of vehicles
Santa Margarita	1									

REGION PROVINCE CITY /MUNICIPALITY BARANGAY		TYPE	CLASSIFICATION	ROAD SECTION/BRIDGE	STATUS	DATE REPORTED (passable)	TIME REPORTED (passable)	DATE REPORTED (not passable)	TIME REPORTED (not passable)	REMARKS
Brgy. Ilo		Road	National (primary)	K0752+816 - K0753+000 Brgy. Ilo, Sta, Margarita Samar	PATV - PASSABLE ALL TYPES VEHICLES	24 July 2023		24 July 2023		Collapsed Paved Shoulder and Slope Protection L=184.00 L.m, Station previously reported on March 2, 2023 CHR; aggravated due to heavy rains caused by Typhoon Egay, 3 of 4 lanes passable to all types of vehicles
Tarangnan	2									
Brgy. Palencia		Road	National (primary)	K0783+400 - K0783+590 LS Brgy. Palencia, Tarangnan Samar	PATV - PASSABLE ALL TYPES VEHICLES	24 July 2023		24 July 2023		Collapsed Roadway-Halflane Collapsed Paved Shoulder and Slope Protection L=190.00 L.m. Station previously reported on March 2, 2023 CHR; aggravated due to heavy rains caused by Typhoon Egay. 3 of 4 lanes passable to all types of vehicles
Brgy. Palencia		Road	National (primary)	K9784+150 - K0784+165 RS Brgy. Palencia, Tarangnan, Samar	PATV - PASSABLE ALL TYPES VEHICLES	24 July 2023		24 July 2023		Collapsed Paved Shoulder
REGION 12	10									
SULTAN KUDARAT	3									
Palimbang	3									
Namat		Road	National (primary)	Palimbang - Kalamansig	PATV - PASSABLE ALL TYPES VEHICLES	26 July 2023	08:00 am	24 July 2023	04:45 pm	Not passable due to Landslide/ Debris already cleared
Kidayan		Road	National (primary)	Palimbang - Kalamansig	PATV - PASSABLE ALL TYPES VEHICLES	26 July 2023	08:00 am	24 July 2023	04:45 pm	Not passable due to Totally damaged Box culvert/Already repaired
Wasag		Road	National (primary)	Palimbang - Kalamansig	PATV - PASSABLE ALL TYPES VEHICLES	26 July 2023	08:00 am	24 July 2023	04:45 pm	Not passable due to Landslide/ Debris already cleared

REGION PROVINCE CITY /MUNICIPALITY BARANGAY		TYPE	CLASSIFICATION	ROAD SECTION/BRIDGE	STATUS	DATE REPORTED (passable)	TIME REPORTED (passable)	DATE REPORTED (not passable)	TIME REPORTED (not passable)	REMARKS
COTABATO	7									
Alamada	7									
Dado		Road	Barangay	Sitio Teren-Teren- Barurao-Tukunan road	PATV - PASSABLE ALL TYPES VEHICLES	26 July 2023	09:00 am	25 July 2023	02:00 am	Not passable due to Landslide/ Debris already cleared
Barangiran		Bridge	Barangay	Sitio Lamuyon	PTLV - PASSABLE TO LIGHT VEHICLES	26 July 2023	09:00 am	25 July 2023	02:00 am	Hanging Bridge damage slope protection footbridge
Barangiran		Road	Barangay	Sition Tan ag	PATV - PASSABLE ALL TYPES VEHICLES	26 July 2023	09:00 am	25 July 2023	02:00 am	farm to market road Not passable due to landslideLandslide / Debris already cleared
Macabasa		Bridge	Barangay	Macabasa-Teren Teren	PTLV - PASSABLE TO LIGHT VEHICLES	25 July 2023	02:00 am			Wooden Bridge dis aligned partially damaged passable only to motorcycles
Dado		Bridge	Barangay	Rumayas Coco Bridge	PTLV - PASSABLE TO LIGHT VEHICLES	25 July 2023	02:00 am			totally damaged
Dado		Bridge	Barangay	Upper Palipayen Bridge	PTLV - PASSABLE TO LIGHT VEHICLES	25 July 2023	02:00 am			Partially damage
Dado		Road	Barangay	Masagana Culvert	PATV - PASSABLE ALL TYPES VEHICLES	25 July 2023	02:00 am			partially damage due to clogging/debris already cleared
CAR	355									
ABRA	6									
No breakdown	3									
		Road	National (secondary)	K0409+(-815) - K0490+070, Intermittent Sections	NPATV - NOT PASSABLE ALL TYPES VEHICLES			26 July 2023	06:30 am	Series of Soil Collapse; Fallen Trees
		Road	National (secondary)	K0387+(-957) - K0408+190, Intermittent Sections	PATV - PASSABLE ALL TYPES VEHICLES	26 July 2023	10:00 am	26 July 2023	06:30 am	Series of Soil Collapse; Fallen Trees
		Road	National (tertiary)	K0409 + (-890) - K0451+703, Intermittent Sections	NPATV - NOT PASSABLE ALL TYPES VEHICLES			26 July 2023	06:30 am	Series of Soil Collapse; Fallen Trees
San Quintin	1									

REGION PROVINCE CITY /MUNICIPALITY BARANGAY		TYPE	CLASSIFICATION	ROAD SECTION/BRIDGE	STATUS	DATE REPORTED (passable)	TIME REPORTED (passable)	DATE REPORTED (not passable)	TIME REPORTED (not passable)	REMARKS
Tangadan		Road	National (secondary)	K0387+(-500) - K0405+000, Palao, Bangued - Pidigan - Tangadan, San Quintin, Abra	OLP - ONE LANE PASSABLE	28 July 2023		26 July 2023	09:12 pm	Series of soil collapse and fallen trees
Danglas	2									
Cabaroan		Road	National (tertiary)	K0422+898 - K0422+903 Cabaroan, Danglas, Abra	OLP - ONE LANE PASSABLE	25 July 2023	10:10 am	25 July 2023		Collapsed Pavement
Nagaparan		Road	National (tertiary)	K0334+800, Nagaparan, Danglas, Abra	NPATV - NOT PASSABLE ALL TYPES VEHICLES			07 August 2023		Road cut
APAYAO	130									
Kabugao	32									
Lenneng		Road	National (tertiary)	K0591+960, Lenneng, Kabugao, Apayao	PATV - PASSABLE ALL TYPES VEHICLES	26 July 2023	09:55 am	26 July 2023		Fallen Tree
Badduat		Road	National (tertiary)	K0598+550, Badduat, Kabugao, Apayao	PATV - PASSABLE ALL TYPES VEHICLES	26 July 2023	09:55 am	26 July 2023		Fallen Tree
Badduat		Road	National (tertiary)	K0598+970, Badduat, Kabugao, Apayao	PATV - PASSABLE ALL TYPES VEHICLES	26 July 2023	09:55 am	26 July 2023		Fallen Tree
Badduat		Road	National (tertiary)	K0599+400, Badduat, Kabugao, Apayao	PATV - PASSABLE ALL TYPES VEHICLES	26 July 2023	09:55 am	26 July 2023		Fallen Tree
Poblacion		Road	National (tertiary)	K0604+850, Poblacion, Kabugao, Apayao	PATV - PASSABLE ALL TYPES VEHICLES	26 July 2023	09:55 am	26 July 2023		Fallen Tree
Malabanig		Road	National (primary)	K0606+930, Malabanig, Kabugao, Apayao, Apayao - Ilocos Norte Road	PATV - PASSABLE ALL TYPES VEHICLES	26 July 2023	02:55 pm	26 July 2023	10:50 am	Soil Collapse, Fallen Trees
Malabanig		Road	National (primary)	K0611+000, Malabanig, Kabugao, Apayao	OLP - ONE LANE PASSABLE	26 July 2023	09:00 am	26 July 2023		Soil Erosion
Madduang		Road	National (primary)	K0615+800, Madduang, Kabugao, Apayao	OLP - ONE LANE PASSABLE	29 July 2023		26 July 2023	09:15 am	Soil Erosion

REGION PROVINCE CITY /MUNICIPALITY BARANGAY		TYPE	CLASSIFICATION	ROAD SECTION/BRIDGE	STATUS	DATE REPORTED (passable)	TIME REPORTED (passable)	DATE REPORTED (not passable)	TIME REPORTED (not passable)	REMARKS
Bulu		Road	National (secondary)	K0607+200, Bulu, Kabugao, Apayao, Kabugao - Pudtol - Luna - Cagayan Boundary Road (Secondary Road)	PATV - PASSABLE ALL TYPES VEHICLES	26 July 2023		26 July 2023		Fallen Tree
Bulu		Road	National (secondary)	K0607+280, Bulu, Kabugao, Apayao, Kabugao - Pudtol - Luna - Cagayan Boundary Road (Secondary Road)	PATV - PASSABLE ALL TYPES VEHICLES	26 July 2023		26 July 2023		Fallen Tree
Bulu		Road	National (secondary)	K0611+100, Bulu, Kabugao, Apayao, Kabugao - Pudtol - Luna - Cagayan Boundary Road (Secondary Road)	PATV - PASSABLE ALL TYPES VEHICLES	26 July 2023		26 July 2023		Fallen Tree
Lenneng		Road	National (secondary)	K0586+350-K0586 +362, Lenneng, Kabugao, Apayao	OLP - ONE LANE PASSABLE	29 July 2023		29 July 2023		Damage Slope protection
Malabanig		Road	National (tertiary)	K0509+350 - K0509+370, Malabanig, Kabugao, Apayao	OLP - ONE LANE PASSABLE	20 July 2023		29 July 2023		Warning signs installed
Malabanig		Road	National (tertiary)	K0606+930, Malabanig, Kabugao, Apayao	PATV - PASSABLE ALL TYPES VEHICLES	26 July 2023	10:50 am	26 July 2023	02:55 pm	Soil Collapse
Musimut		Road	National (tertiary)	K0619+050, Musimut, Kabugao, Apayao	OLP - ONE LANE PASSABLE	28 July 2023	04:40 pm	27 July 2023	04:00 pm	Soil Erosion
Musimut		Road	National (tertiary)	K0619+220, Musimut, Kabugao, Apayao	OLP - ONE LANE PASSABLE	28 July 2023	04:40 pm	28 July 2023	09:00 am	Soil Erosion
Musimut		Road	National (tertiary)	K0619+290, Musimut, Kabugao, Apayao	OLP - ONE LANE PASSABLE	28 July 2023	04:40 pm	28 July 2023	09:00 am	Soil Collapse
Musimut		Road	National (tertiary)	K0619+500, Musimut, Kabugao, Apayao	OLP - ONE LANE PASSABLE	28 July 2023	04:40 pm	28 July 2023	09:00 am	Soil Collapse
Musimut		Road	National (tertiary)	K0619+750 Musimut, Kabugao, Apayao	OLP - ONE LANE PASSABLE	28 July 2023	04:40 pm	28 July 2023	09:00 am	Soil Collapse
Musimut		Road	National (tertiary)	K0620+120, Musimut, Kabugao, Apayao	OLP - ONE LANE PASSABLE	29 July 2023	12:10 pm	28 July 2023		Land slide

REGION PROVINCE CITY /MUNICIPALITY BARANGAY		TYPE	CLASSIFICATION	ROAD SECTION/BRIDGE	STATUS	DATE REPORTED (passable)	TIME REPORTED (passable)	DATE REPORTED (not passable)	TIME REPORTED (not passable)	REMARKS
Musimut		Road	National (tertiary)	K0620+900, Musimut, Kabugao, Apayao	OLP - ONE LANE PASSABLE	29 July 2023		29 July 2023		Damage Slope Protection
Musimut		Road	National (tertiary)	K0621+300,Musimut, Kabugao, Apayao	OLP - ONE LANE PASSABLE	29 July 2023	02:45 pm	29 July 2023		Soil Collapse
Madatag		Road	National (tertiary)	K0623+300,Madatag, Kabugao, Apayao	OLP - ONE LANE PASSABLE	30 July 2023	10:00 am	28 July 2023		Soil Collapse
Madatag		Road	National (tertiary)	K0623+600,Madatag, Kabugao, Apayao	OLP - ONE LANE PASSABLE	30 July 2023	10:50 am	28 July 2023		Soil Collapse
Madatag		Road	National (tertiary)	K0626+600, Madatag, Kabugao, Apayao	OLP - ONE LANE PASSABLE	29 July 2023		29 July 2023		
Dibagat		Road	National (tertiary)	K0630+500, Dibagat, Kabugao, Apayao	OLP - ONE LANE PASSABLE	02 August 2023	04:00 pm	28 July 2023	04:40 pm	Soil Collapse
Dibagat		Road	National (tertiary)	K0631+000,Dibagat, Kabugao, Apayao	OLP - ONE LANE PASSABLE	03 August 2023	03:25 pm	28 July 2023	04:40 pm	Soil Collapse
Dibagat		Road	National (tertiary)	K0633+550,Dibagat, Kabugao, Apayao	OLP - ONE LANE PASSABLE	02 August 2023	02:00 pm	28 July 2023	04:40 pm	Soil Collapse
Dibagat		Road	National (tertiary)	K0635+000,Dibagat, Kabugao, Apayao	OLP - ONE LANE PASSABLE	02 August 2023	10:00 am	28 July 2023	04:40 pm	Soil Collapse
Lenneng		Road	National (secondary)	K0591+500 - K0591+520, Lenneng, Kabugao,Apayao	OLP - ONE LANE PASSABLE	29 July 2023		29 July 2023		Damage Carriageway
Bolo		Road	National (secondary)	K0597+393 - K0597+456, Bolo, Kabugao,Apayao	OLP - ONE LANE PASSABLE	29 July 2023		29 July 2023		Damage Carriageway
Musimut		Road	National (tertiary)	K0621+900, Musimut, Kabugao, Apayao	OLP - ONE LANE PASSABLE	29 July 2023		29 July 2023		Soil erosion
Calanasan	90									
Sta. Elena		Road	National (tertiary)	K0631+050 - K0631+068, Sta. Elena, Calanasan, Apayao	OLP - ONE LANE PASSABLE	25 July 2023	09:38 am	25 July 2023		Road depression / sinking

REGION PROVINCE CITY /MUNICIPALITY BARANGAY		TYPE	CLASSIFICATION	ROAD SECTION/BRIDGE	STATUS	DATE REPORTED (passable)	TIME REPORTED (passable)	DATE REPORTED (not passable)	TIME REPORTED (not passable)	REMARKS
Eva		Road	National (tertiary)	K0657+700 - K0657+720, Eva, Calanasan, Apayao	PATV - PASSABLE ALL TYPES VEHICLES	03 August 2023		26 July 2023	09:50 am	Soil Collapse; Closed to traffic on July 26, 2023 at 09:50 AM but opened to traffic (one lane passable) at 12:30 PM and TWO LANES PASSABLE on August 03, 2023
Eva		Road	National (tertiary)	K0659+500 - K0659+530, Eva. Calanasan, Apayao	PATV - PASSABLE ALL TYPES VEHICLES	03 August 2023		26 July 2023	09:50 am	Soil Collapse; Closed to traffic on July 26, 2023 at 09:50 AM but opened to traffic (one lane passable) at 02:00 PM and TWO LANES PASSABLE on August 03, 2023
Eva		Road	National (tertiary)	K0661+200 - K0661+210, Eva, Calanasan, Apayao	PATV - PASSABLE ALL TYPES VEHICLES	02 August 2023	05:00 pm	26 July 2023	01:00 pm	Soil Collapse; Closed to traffic on July 26, 2023 01:00 PM but opened to traffic (one lane passable) at 03:00 PM and TWO LANES PASSABLE on August 02, 2023 at 05:00 PM
Eva		Road	National (tertiary)	K0662+550 - K0662+565, Eva, Calanasan, Apayao	PATV - PASSABLE ALL TYPES VEHICLES	02 August 2023	05:00 pm	26 July 2023	01:00 am	Soil Collapse; Closed to traffic on July 26, 2023 01:00 PM but opened to traffic (one lane passable) at 03:30 PM and TWO LANES PASSABLE on August 02, 2023 at 05:00 PM
Eva		Road	National (tertiary)	K0663+900 - K0663+940, Eva, Calanasan, Apayao	OLP - ONE LANE PASSABLE	27 July 2023		27 July 2023	10:00 am	Road Cut

REGION PROVINCE CITY /MUNICIPALITY BARANGAY		TYPE	CLASSIFICATION	ROAD SECTION/BRIDGE	STATUS	DATE REPORTED (passable)	TIME REPORTED (passable)	DATE REPORTED (not passable)	TIME REPORTED (not passable)	REMARKS
Eva		Road	National (tertiary)	K0664+000 - K0664+030, Eva, Calanasan, Apayao	PATV - PASSABLE ALL TYPES VEHICLES	02 August 2023	05:00 pm	27 July 2023	04:00 pm	Damaged Slope Protection; Road Slip; Closed to traffic on July 27, 2023 at 04:00 PM but opened to traffic (one lane passable) at 03:30 PM and TWO LANES PASSABLE on August 02, 2023 at 05:00 PM
Naguilian		Road	National (tertiary)	K0671+700, Makadig Section, Naguilian, Calanasan, Apayao	PATV - PASSABLE ALL TYPES VEHICLES	26 July 2023	01:15 pm	26 July 2023	06:50 am	Fallen Tree
Naguilian		Road	National (tertiary)	K0672+1300 - K0672+1350, Rabaw Section, Naguilian, Calanasan, Apayao	OLP - ONE LANE PASSABLE	26 July 2023		26 July 2023	06:50 am	Mudflow
Naguilian		Road	National (tertiary)	K0673+950 - K0673+960, Maharig Section, Naguilian, Calanasan, Apayao	OLP - ONE LANE PASSABLE	26 July 2023	06:50 am	26 July 2023		Soil Erosion
Naguilian		Road	National (tertiary)	K0677+200 - K0677+215, Naguilian, Calanasan, Apayao	OLP - ONE LANE PASSABLE	28 July 2023		27 July 2023	06:20 am	soil collapse
Naguilian		Road	National (tertiary)	K0678+800 - K0678+830, Naguilian, Calanasan, Apayao	OLP - ONE LANE PASSABLE	28 July 2023		26 July 2023	06:50 am	Soil Erosion
Naguilian		Road	National (tertiary)	K0683+240 - K0683+270, Naguilian, Calanasan, Apayao	OLP - ONE LANE PASSABLE	26 July 2023	12:30 pm	26 July 2023	06:50 am	Soil Erosion
Poblacion		Road	National (tertiary)	K0694+360 - K0694+375, Poblacion, Calanasan, Apayao	OLP - ONE LANE PASSABLE	26 July 2023	02:00 pm	26 July 2023	09:50 am	Soil Collapse

REGION PROVINCE CITY /MUNICIPALITY BARANGAY		TYPE	CLASSIFICATION	ROAD SECTION/BRIDGE	STATUS	DATE REPORTED (passable)	TIME REPORTED (passable)	DATE REPORTED (not passable)	TIME REPORTED (not passable)	REMARKS
Ferdinand		Road	National (secondary)	K0696+840 - K0696+870, Ferdinand, Calanasan, Apayao	OLP - ONE LANE PASSABLE	27 July 2023	09:00 am	26 July 2023	09:50 am	Soil Collapse
Ferdinand		Road	National (tertiary)	K0699+310 - K0699+330, Ferdinand, Calanasan, Apayao	OLP - ONE LANE PASSABLE	26 July 2023	05:30 pm	26 July 2023	09:50 am	Soil Collapse
Tanglagan		Road	National (tertiary)	K0619+190 - K0619+200, Tanglagan, Calanasan, Apayao	PATV - PASSABLE ALL TYPES VEHICLES	31 July 2023		26 July 2023		Soil Erosion
Parina		Road	National (tertiary)	K0620+500 - K0620+530, Parina, Calanasan, Apayao	PATV - PASSABLE ALL TYPES VEHICLES	03 August 2023		26 July 2023	01:15 pm	Soil Collapse; Closed to traffic on July 26, 2023 at 01:15 PM but opened to traffic (one lane passable) on July 27, 2023 at 07:00 AM and TWO LANES PASSABLE on August 03, 2023
Parina		Road	National (tertiary)	K0622+780 - K0622+810, Parina, Calanasan, Apayao	OLP - ONE LANE PASSABLE	27 July 2023	07:30 am	26 July 2023	12:30 pm	Soil Collapse
Tanglagan		Road	National (tertiary)	K0624+370 - K0624+3800,, Tanglagan, Calanasan, Apayao	PATV - PASSABLE ALL TYPES VEHICLES	31 July 2023	05:00 pm	26 July 2023	01:00 pm	Soil Erosion
Tanglagan		Road	National (tertiary)	K0624+500 - K0624+510, , Tanglagan, Calanasan, Apayao	PATV - PASSABLE ALL TYPES VEHICLES	31 July 2023	05:00 pm	26 July 2023	01:00 pm	Soil Erosion
Parina		Road	National (tertiary)	K0627+000 - K0627+010, Parina, Calanasan, Apayao	OLP - ONE LANE PASSABLE	26 July 2023	02:30 pm	26 July 2023	01:00 pm	Soil Erosion
Parina		Road	National (tertiary)	K0627+590 - K0627+600, Parina, Calanasan, Apayao	OLP - ONE LANE PASSABLE	26 July 2023	02:30 pm	26 July 2023	01:00 pm	Soil Erosion

REGION PROVINCE CITY /MUNICIPALITY BARANGAY		TYPE	CLASSIFICATION	ROAD SECTION/BRIDGE	STATUS	DATE REPORTED (passable)	TIME REPORTED (passable)	DATE REPORTED (not passable)	TIME REPORTED (not passable)	REMARKS
Tanglagan		Road	National (tertiary)	K0628+750 - K0628+765,, Tanglagan, Calanasan, Apayao	OLP - ONE LANE PASSABLE	26 July 2023	01:15 pm	26 July 2023	09:50 am	Soil Erosion
Sta. Elena		Road	National (tertiary)	K0634+430 - K0634+470, Sta. Elena, Calanasan, Apayao	OLP - ONE LANE PASSABLE	27 July 2023	10:05 am	27 July 2023		Road Slip
Eva		Road	National (tertiary)	K0639+650, K0639+680, Eva, Calanasan, Apayao	OLP - ONE LANE PASSABLE	27 July 2023	10:05 am	27 July 2023		Road Slip
Eva		Road	National (tertiary)	K0639+950, K0639+990, Eva, Calanasan, Apayao	OLP - ONE LANE PASSABLE	27 July 2023	10:05 am	27 July 2023		Road Slip
Naguilian		Road	National (tertiary)	K0688+350 - K0688+390, Naguilian, Calansan, Apayao	PATV - PASSABLE ALL TYPES VEHICLES	03 August 2023		27 July 2023	04:00 pm	Damaged Slope Protection; Road Slip Soil Collapse; Closed to traffic on July 27, 2023 at 04:00 PM but opened to traffic (one lane passable) on July 28, 2023 and TWO LANES PASSABLE on August 03, 2023
Naguilian		Road	National (tertiary)	K0688+650 - K0688+665, Naguilian, Calansan, Apayao	PATV - PASSABLE ALL TYPES VEHICLES	02 August 2023	05:00 pm	27 July 2023	04:00 pm	Damaged Slope Protection; Road Slip Soil Collapse; Closed to traffic on July 27, 2023 at 04:00 PM but opened to traffic (one lane passable) on July 28, 2023 and TWO LANES PASSABLE on August 02, 2023 at 05:00 PM
Naguilian		Road	National (tertiary)	K0688+920 - K0688+945, Naguilian, Calanasan, Apayao	OLP - ONE LANE PASSABLE	28 July 2023		27 July 2023	04:00 pm	Damaged Slope Protection; Road Slip

REGION PROVINCE CITY /MUNICIPALITY BARANGAY		TYPE	CLASSIFICATION	ROAD SECTION/BRIDGE	STATUS	DATE REPORTED (passable)	TIME REPORTED (passable)	DATE REPORTED (not passable)	TIME REPORTED (not passable)	REMARKS
Poblacion		Road	National (tertiary)	K0695+330 - K0695+360, Poblacion, Calanasan, Apayao	OLP - ONE LANE PASSABLE	28 July 2023		27 July 2023	10:05 am	Soil Collapse
Ferdinand		Road	National (tertiary)	K0697+000 - K0697+045, Ferdinand, Calanasan, Apayao	OLP - ONE LANE PASSABLE	30 July 2023	04:30 pm	27 July 2023	04:00 pm	Soil Collapse
Ferdinand		Road	National (tertiary)	K0697+650 - K0697+690, Ferdinand, Calanasan, Apayao	OLP - ONE LANE PASSABLE	30 July 2023	04:30 pm	27 July 2023	04:00 pm	Soil Collapse
Ferdinand		Road	National (tertiary)	K0698+430 - K0698+500, Ferdinand, Calanasan, Apayao	OLP - ONE LANE PASSABLE	30 July 2023	04:30 pm	27 July 2023	04:00 pm	Soil Collapse
Ferdinand		Road	National (tertiary)	K0698+910 - K0698+970, Ferdinand, Calanasan, Apayao	OLP - ONE LANE PASSABLE	30 July 2023	04:30 pm	27 July 2023	04:00 pm	Soil Collapse
Ferdinand		Road	National (tertiary)	K0699+230 - K0699+265, Ferdinand, Calanasan, Apayao	OLP - ONE LANE PASSABLE	30 July 2023	04:30 pm	27 July 2023	04:00 pm	Soil Collapse
Ferdinand		Road	National (tertiary)	K0699+870 - K0699+970, Ferdinand, Calanasan, Apayao	OLP - ONE LANE PASSABLE	30 July 2023	04:30 pm	27 July 2023	04:00 pm	Soil Collapse
Ferdinand		Road	National (tertiary)	K0700+720 - K0700+810, Ferdinand, Calanasan, Apayao	OLP - ONE LANE PASSABLE	01 August 2023		27 July 2023	04:00 pm	Soil Collapse
Ferdinand		Road	National (tertiary)	K0700+870 - K0700+940, Ferdinand, Calanasan, Apayao	OLP - ONE LANE PASSABLE	01 August 2023	04:30 pm	27 July 2023	04:00 pm	Soil Collapse
Ferdinand		Road	National (tertiary)	K0701+250 - K0701+400 Ferdinand, Calanasan, Apayao	OLP - ONE LANE PASSABLE	02 August 2023		27 July 2023	06:20 am	Soil Collapse

REGION PROVINCE CITY /MUNICIPALITY BARANGAY		TYPE	CLASSIFICATION	ROAD SECTION/BRIDGE	STATUS	DATE REPORTED (passable)	TIME REPORTED (passable)	DATE REPORTED (not passable)	TIME REPORTED (not passable)	REMARKS
Ninoy		Road	National (tertiary)	K0703+040 - K0703+080, Ninoy, Calanasan, Apayao	OLP - ONE LANE PASSABLE	03 August 2023		27 July 2023	06:20 am	Soil Collapse; Closed to traffic on July 27, 2023 at 06:20 AM but OPENED TO TRAFFIC (ONE LANE PASSABLE) on August 03, 2023
Ninoy		Road	National (tertiary)	K0702+900 - K0702+930, Ninoy, Calanasan, Apayao	OLP - ONE LANE PASSABLE	02 August 2023		27 July 2023	06:20 am	Soil Collapse; Closed to traffic on July 27, 2023 at 06:20 AM but OPENED TO TRAFFIC (ONE LANE PASSABLE) on August 02, 2023
Parina		Road	National (tertiary)	K0609+850 - K0609+875, Parina, Calanasan, Apayao	OLP - ONE LANE PASSABLE	27 July 2023	10:05 am	27 July 2023		Road Slip
Namaltugan		Road	National (tertiary)	K0637+300 - K0637+330, Nama ltugan, Calanasan, Apayao	OLP - ONE LANE PASSABLE	01 August 2023	04:30 pm	27 July 2023	10:05 am	Soil Collapse
Namaltugan		Road	National (tertiary)	K0649+400 - K0649+440, Nama ltugan, Calanasan, Apayao	OLP - ONE LANE PASSABLE	09 August 2023		28 July 2023	10:05 am	Soil Collapse
Ninoy		Road	National (tertiary)	K0707+740 - K0707+800, Ninoy, Calanasan, Apayao	OLP - ONE LANE PASSABLE	05 August 2023		27 July 2023	10:05 am	Road Slip; Soil Collapse; Damage reported on July 27, 2023 at 10:05AM Closed to traffic on July 29, 2023 but OPENED TO TRAFFIC (ONE LANE PASSABLE) on August 05, 2023
Tubungan		Road	National (tertiary)	K0655+100 - K0655+115, Tubungan, Calanasan, Apayao	OLP - ONE LANE PASSABLE	27 July 2023	10:05 am	27 July 2023		Road Slip

REGION PROVINCE CITY /MUNICIPALITY BARANGAY		TYPE	CLASSIFICATION	ROAD SECTION/BRIDGE	STATUS	DATE REPORTED (passable)	TIME REPORTED (passable)	DATE REPORTED (not passable)	TIME REPORTED (not passable)	REMARKS
Tubungan		Road	National (tertiary)	K0655+230 - K0655+250, Tubungan, Calanasan, Apayao	OLP - ONE LANE PASSABLE	27 July 2023	10:05 am	27 July 2023		Road Slip
Eva		Road	National (tertiary)	K0639+310 - K0639+336, Eva, Calanasan, Apayao	OLP - ONE LANE PASSABLE	02 August 2023		02 August 2023		Road Slip
Eva		Road	National (tertiary)	K0657+450 - K0657+500, Eva, Calanasan, Apayao	OLP - ONE LANE PASSABLE	28 July 2023	04:20 pm	28 July 2023	04:20 pm	Road Slip
Eva		Road	National (tertiary)	K0659+550 - K0659+595, Eva, Calanasan, Apayao	OLP - ONE LANE PASSABLE	28 July 2023	04:20 pm	28 July 2023	04:20 pm	Road Slip
Eva		Road	National (tertiary)	K0665+800 - K0665+823, Eva, Calanasan, Apayao	OLP - ONE LANE PASSABLE	28 July 2023		28 July 2023	04:20 pm	Road Slip
Eva		Road	National (tertiary)	K0666+850 - K0666+886, Eva, Calanasan, Apayao	OLP - ONE LANE PASSABLE	28 July 2023		28 July 2023	04:20 pm	Road Slip
Eva		Road	National (tertiary)	K0667+890 - K0667+917, Eva, Calanasan, Apayao	OLP - ONE LANE PASSABLE	28 July 2023		28 July 2023	04:20 pm	Road Slip
Naguilian		Road	National (tertiary)	K0672+1180 - K0672+1230 (Corrected from K0672+180 - K0672+210), Naguilian, Calanasan, Apayao	OLP - ONE LANE PASSABLE	28 July 2023		28 July 2023	04:20 pm	Road Slip
Naguilian		Road	National (tertiary)	K0673+640 - K0673+662, Naguilian, Calanasan, Apayao	OLP - ONE LANE PASSABLE	01 August 2023		01 August 2023		Road Slip
Naguilian		Road	National (tertiary)	K0673+1171-K067 3+1201, Brgy., Naguilian, Calanasan, Apayao	PATV - PASSABLE ALL TYPES VEHICLES	01 August 2023	04:00 pm	28 July 2023		Soil Collapse

REGION PROVINCE CITY /MUNICIPALITY BARANGAY		TYPE	CLASSIFICATION	ROAD SECTION/BRIDGE	STATUS	DATE REPORTED (passable)	TIME REPORTED (passable)	DATE REPORTED (not passable)	TIME REPORTED (not passable)	REMARKS
Naguilian		Road	National (tertiary)	K0674+700-K0674 +800, Brgy., Naguilian, Calanasan, Apayao	PATV - PASSABLE ALL TYPES VEHICLES	01 August 2023	04:00 pm	28 July 2023		Soil Collapse
Naguilian		Road	National (tertiary)	K0678+220-K0678 +240, Naguilian, Calanasan, Apayao	OLP - ONE LANE PASSABLE	29 July 2023		29 July 2023	06:20 am	Soil Collapse
Naguilian		Road	National (tertiary)	K0683+270 - K0683+570, Naguilian, Calanasan, Apayao	OLP - ONE LANE PASSABLE	29 July 2023		28 July 2023	06:20 am	Soil Collapse
Naguilian		Road	National (tertiary)	K0687+640 - K0687+666, Naguilian, Calansan, Apayao	PATV - PASSABLE ALL TYPES VEHICLES	02 August 2023	05:00 pm	01 August 2023		
Naguilian		Road	National (tertiary)	K0682+700-K0682 +735, Naguilian, Calanasan, Apayao	OLP - ONE LANE PASSABLE	29 July 2023	01:30 pm	29 July 2023	06:20 am	Damage Slope Protection
Ferdinand		Road	National (tertiary)	K0701+820 - K0701+865, Ferdinand, Calanasan, Apaya o	OLP - ONE LANE PASSABLE	02 August 2023		27 July 2023	06:20 am	Soil Collapse
Ferdinand		Road	National (tertiary)	K0701+890 - K0701+940, Ferdinand, Calanasan, Apaya o	OLP - ONE LANE PASSABLE	02 August 2023		27 July 2023	06:20 am	Soil Collapse
Ninoy		Road	National (tertiary)	K0704+600 - K0707+025, Intermittent Sections, Ninoy, Calanasan, Apayao	OLP - ONE LANE PASSABLE	04 August 2023		29 July 2023		Series of Soil Collapse;
Parina		Road	National (tertiary)	K0616+875 - K0616+945, Parina, Calanasan, Apayao	OLP - ONE LANE PASSABLE	28 July 2023		28 July 2023	04:20 pm	Road Slip
Namaltugan		Road	National (tertiary)	K0636+600 - K0636+630, Namaltugan, Calanasan, Apayao	OLP - ONE LANE PASSABLE	01 August 2023	04:30 pm	29 July 2023		Soil Collapse

REGION PROVINCE CITY /MUNICIPALITY BARANGAY		TYPE	CLASSIFICATION	ROAD SECTION/BRIDGE	STATUS	DATE REPORTED (passable)	TIME REPORTED (passable)	DATE REPORTED (not passable)	TIME REPORTED (not passable)	REMARKS
Namaltugan		Road	National (tertiary)	K0636+640 - K0636+700, Namaltugan, Calanasan, Apayao	OLP - ONE LANE PASSABLE	01 August 2023	04:30 pm	29 July 2023		Soil Collapse
Namaltugan		Road	National (tertiary)	K0640+100 - K0640+120, Namaltugan, Calanasan, Apayao	OLP - ONE LANE PASSABLE	01 August 2023	04:30 pm	29 July 2023		Soil Collapse
Namaltugan		Road	National (tertiary)	K0640+200 - K0640+280, Namaltugan, Calanasan, Apayao	OLP - ONE LANE PASSABLE	01 August 2023	04:30 pm	29 July 2023		Soil Collapse
Namaltugan		Road	National (tertiary)	K0641+300 - K0641+320, Namaltugan, Calanasan, Apayao	OLP - ONE LANE PASSABLE	01 August 2023	04:30 pm	29 July 2023		Soil Collapse
Namaltugan		Road	National (tertiary)	K0641+430 - K0641+460, Namaltugan, Calanasan, Apayao	OLP - ONE LANE PASSABLE	01 August 2023	04:30 pm	29 July 2023		Soil Collapse
Namaltugan		Road	National (tertiary)	K0641+640 - K0641+680, Namaltugan, Calanasan, Apayao	OLP - ONE LANE PASSABLE	31 July 2023	06:00 pm	29 July 2023		Soil Collapse
Namaltugan		Road	National (tertiary)	K0641+720 - K0641+730, Namaltugan, Calanasan, Apayao	OLP - ONE LANE PASSABLE	30 July 2023	11:00 am	29 July 2023		Soil Collapse
Namaltugan		Road	National (tertiary)	K0646+600 - K0646+630, Namaltugan, Calanasan, Apayao	OLP - ONE LANE PASSABLE	08 August 2023		28 July 2023		Soil Collapse
Namaltugan		Road	National (tertiary)	K0647+100 - K0647+140, Namaltugan, Calanasan, Apayao	OLP - ONE LANE PASSABLE	08 September 2023		28 July 2023		Soil Collapse; Closed to traffic on July 28, 2023 but OPENED TO TRAFFIC (ONE LANE PASSABLE) on August 08, 2023

REGION PROVINCE CITY /MUNICIPALITY BARANGAY		TYPE	CLASSIFICATION	ROAD SECTION/BRIDGE	STATUS	DATE REPORTED (passable)	TIME REPORTED (passable)	DATE REPORTED (not passable)	TIME REPORTED (not passable)	REMARKS
Namaltugan		Road	National (tertiary)	K0647+140 - K0647+163, Namaltugan, Calanasan, Apayao	OLP - ONE LANE PASSABLE	28 July 2023		28 July 2023	04:20 pm	Road Slip
Namaltugan		Road	National (tertiary)	K0647+970 - K0648+000, Namaltugan, Calanasan, Apayao	OLP - ONE LANE PASSABLE	09 August 2023		28 July 2023		Soil Collapse
Namaltugan		Road	National (tertiary)	K0649+300 - K0649+330, Namaltugan, Calanasan, Apayao	OLP - ONE LANE PASSABLE	09 August 2023		28 July 2023		Soil Collapse
Tubungan		Road	National (tertiary)	K0651+400 - K0651+445, Tubungan, Calanasan, Apayao	OLP - ONE LANE PASSABLE	28 July 2023		28 July 2023	04:20 pm	Road Slip
Tubungan		Road	National (tertiary)	K0652+300 - K0652+330, Tubungan, Calanasan, Apayao	OLP - ONE LANE PASSABLE	07 August 2023		28 July 2023		Soil Collapse
Tubungan		Road	National (tertiary)	K0654+000 - K0654+030, Tubungan, Calanasan, Apayao	OLP - ONE LANE PASSABLE	07 August 2023		28 July 2023		Soil Collapse
Butao		Road	National (tertiary)	K0654+200 - K0654+250, Butao, Calanasan, Apayao	OLP - ONE LANE PASSABLE	07 August 2023		28 July 2023		Soil Collapse
Butao		Road	National (tertiary)	K0655+950 - K0656+000, Butao, Calanasan, Apayao	OLP - ONE LANE PASSABLE	07 August 2023		28 July 2023		Soil Collapse
		Road	National (tertiary)	K0656+210 - K0667+940, Intermittent Sections, Calanasan, Apayao	OLP - ONE LANE PASSABLE	06 August 2023		29 July 2023		Series of Soil Collapse
Namaltugan		Road	National (tertiary)	K0717+690 - K0717+760, Namaltugan, Calanasan, Apayao	OLP - ONE LANE PASSABLE	04 August 2023		29 July 2023		Soil collapse

REGION PROVINCE CITY /MUNICIPALITY BARANGAY		TYPE	CLASSIFICATION	ROAD SECTION/BRIDGE	STATUS	DATE REPORTED (passable)	TIME REPORTED (passable)	DATE REPORTED (not passable)	TIME REPORTED (not passable)	REMARKS
Ninoy		Road	National (tertiary)	K0707+830 - K0708+035, Ninoy, Calanasan, Apayao	NPATV - NOT PASSABLE ALL TYPES VEHICLES			28 July 2023	04:20 pm	Road Cut; Damaged PCCP; Damaged Slope Protection; Damage reported on July 28, 2023 at 04:20 PM Estimated Time of Opening: August 30, 2023
Ninoy		Bridge	National (tertiary)	Sugoc Bridge, K0708+917, Ninoy, Calanasan, Apayao	NPATV - NOT PASSABLE ALL TYPES VEHICLES			28 July 2023	04:20 pm	Washed out Bridge Approach 'A'; Damage reported on July 28, 2023 at 04:20 PM Estimated Time of Opening: August 30, 2023
		Road	National (tertiary)	K0710+890 - K0717+490, Intermittent Sections Calanasan, Apayao	NPATV - NOT PASSABLE ALL TYPES VEHICLES			31 July 2023	06:00 am	Series of Soil Collapse
Ninoy		Road	National (tertiary)	K0702+540 - K0702+575, Ninoy, Calanasan, Apayao	OLP - ONE LANE PASSABLE	31 July 2023	01:30 pm	31 July 2023	01:30 pm	Road Slip; Damaged Slope Protection
Conner	5									
Calafug		Road	National (secondary)	K0559+085, Calafug, Conner, Apayao	PATV - PASSABLE ALL TYPES VEHICLES	26 July 2023		26 July 2023		Rock Fall
Calafug		Road	National (secondary)	K0599+350, Calafug, Conner, Apayao	PATV - PASSABLE ALL TYPES VEHICLES	26 July 2023		26 July 2023		Fallen Tree
Caglayan		Road	National (secondary)	K0565+250, Caglayan, Conner, Apayao	PATV - PASSABLE ALL TYPES VEHICLES	26 July 2023		26 July 2023		Fallen Tree
Manag		Road	National (secondary)	K0578+370 - K0578+393, Manag, Conner, Apayao	OLP - ONE LANE PASSABLE	29 July 2023		29 July 2023		Damage Carriageway
Manag		Road	National (secondary)	K0578+397-K0578 +438, Manag, Conner, Apayao	OLP - ONE LANE PASSABLE	29 July 2023		29 July 2023		Damage Carriageway
Pudtol	3									

REGION PROVINCE CITY /MUNICIPALITY BARANGAY		TYPE	CLASSIFICATION	ROAD SECTION/BRIDGE	STATUS	DATE REPORTED (passable)	TIME REPORTED (passable)	DATE REPORTED (not passable)	TIME REPORTED (not passable)	REMARKS
Aurora		Road	National (secondary)	K0615+330 - K0615+360, Aurora, Pudtol, Apayao	OLP - ONE LANE PASSABLE	27 July 2023	10:05 am	27 July 2023		Road Slip
Aurora		Road	National (secondary)	K0615+382 - K0615+400, Aurora, Pudtol, Apayao	OLP - ONE LANE PASSABLE	27 July 2023	10:05 am	27 July 2023		Road Slip
Lower Maton		Road	National (secondary)	K0653+059 - K0653+122, Lower Maton, Pudtol, Apayao	OLP - ONE LANE PASSABLE	27 July 2023	10:05 am	27 July 2023		Road Slip
BENGUET	128									
Baguio	12									
Camp 7		Road	National (primary)	K0244+500 (Soil Collapse), K0244+700 (Fallen Tree), Camp 7, Baguio City	PATV - PASSABLE ALL TYPES VEHICLES	29 July 2023		26 July 2023	08:30 am	Soil Collapse; Fallen Tree
Loakan Road		Road	City/Municipality	K0245+650, Loakan, Baguio City	OLP - ONE LANE PASSABLE	26 July 2023	08:30 am	26 July 2023		Fallen Tree
BGH Flyover		Road	City/Municipality	Ch. 158, Baguio City	OLP - ONE LANE PASSABLE	26 July 2023	08:30 am	26 July 2023		Fallen Tree
Western Link Circumferential Road		Road	City/Municipality	K0246+(-100) and K0246+000, Baguio City	OLP - ONE LANE PASSABLE	26 July 2023	08:30 am	26 July 2023		Fallen Trees
Gibraltar		Road	City/Municipality	K0252+(-220) - K0252+100, Gibraltar, Baguio City	PATV - PASSABLE ALL TYPES VEHICLES	29 July 2023		27 July 2023	11:50 am	Fallen Tree; Fallen Electrical Post
Eastern Link Circumferential Road		Road	City/Municipality		PATV - PASSABLE ALL TYPES VEHICLES	31 July 2023		26 July 2023		Fallen Tree; Opened to traffic (one lane passable) on July 26, 2023 and TWO LANES PASSABLE on July 31, 2023
Harrison Road 1		Road	City/Municipality		PATV - PASSABLE ALL TYPES VEHICLES	26 June 2023		26 July 2023		Fallen Tree; Road has 4 lanes; only three lanes are open due to a fallen tree
Outlook Drive		Road	City/Municipality		PATV - PASSABLE ALL TYPES VEHICLES	29 July 2023		27 July 2023		Fallen Electric Post

REGION PROVINCE CITY /MUNICIPALITY BARANGAY		TYPE	CLASSIFICATION	ROAD SECTION/BRIDGE	STATUS	DATE REPORTED (passable)	TIME REPORTED (passable)	DATE REPORTED (not passable)	TIME REPORTED (not passable)	REMARKS
Pacdal Road		Road	City/Municipality	K0253+300, Baguio City	PATV - PASSABLE ALL TYPES VEHICLES	27 July 2023		27 July 2023	11:50 am	Road Slip
Quezon Hill Drive		Road	City/Municipality		PATV - PASSABLE ALL TYPES VEHICLES	27 July 2023		27 July 2023		Road Slip
		Road	City/Municipality	K0248+(-054) - K0248+(-025), Baguio City, Eastern Link Circumferencetial Road	OLP - ONE LANE PASSABLE	01 August 2023		01 August 2023		Road Slip
First Road, Quezon Hill Proper		Road	City/Municipality	Quezon Hill Road 1	OLP - ONE LANE PASSABLE	05 August 2023		05 August 2023		Damaged cross drain
Tuba	5									
Camp 6		Road	National (primary)	K0238+100, Camp 6, Tuba, Benguet	OLP - ONE LANE PASSABLE	27 July 2023		26 July 2023	08:00 am	Soil Collapse (Rock Slide)
Tadiangan		Road	National (tertiary)	K0264+340, Tadiangan, Tuba, Benguet	OLP - ONE LANE PASSABLE	26 July 2023	09:30 am	26 July 2023		Soil Collapse; Fallen Trees
Camp 3		Road	National (primary)	K0224+300, Camp 3, Tuba, Benguet	OLP - ONE LANE PASSABLE	27 July 2023	02:30 pm	27 July 2023	11:15 am	Soil Collapse (Rock Slide)
Camp 3		Road	National (primary)	K0225+900, Camp 3, Tuba, Benguet	OLP - ONE LANE PASSABLE	27 July 2023	11:15 am	27 July 2023		Soil Collapse (Rock Slide)
Camp 3		Road	National (primary)	K0228+800, Camp3, Tuba, Benguet	OLP - ONE LANE PASSABLE	27 July 2023	04:20 pm	27 July 2023	02:50 pm	Landslide
La Trinidad	10									
Beckel		Road	National (secondary)	K0254+700, Sitio Bosi, Beckel, La Trinidad, Benguet	PATV - PASSABLE ALL TYPES VEHICLES	27 July 2023	10:45 am	26 July 2023		Soil Collapse
Beckel		Road	National (secondary)	K0257+100, Sition Obolan, Beckel, La Trinidad, Benguet	PATV - PASSABLE ALL TYPES VEHICLES	26 July 2023	10:45 am	26 July 2023		Soil Collapse
Shilan		Road	National (tertiary)	K0261+350, Shilan, La Trinidad, Benguet	OLP - ONE LANE PASSABLE	26 July 2023	09:00 am	26 July 2023		Soil Collapse; Fallen Trees
Shilan		Road	National (tertiary)	K0261+850, Shilan, La Trinidad, Benguet	OLP - ONE LANE PASSABLE	26 July 2023	09:00 am	26 July 2023		Soil Collapse; Fallen Trees

REGION PROVINCE CITY /MUNICIPALITY BARANGAY		TYPE	CLASSIFICATION	ROAD SECTION/BRIDGE	STATUS	DATE REPORTED (passable)	TIME REPORTED (passable)	DATE REPORTED (not passable)	TIME REPORTED (not passable)	REMARKS
Shilan		Road	National (tertiary)	K0262+850, Shilan, La Trinidad, Benguet	PATV - PASSABLE ALL TYPES VEHICLES	27 July 2023	06:50 am	26 July 2023	09:15 am	Soil Collapse; Fallen Trees; Closed to traffic on July 26, 2023 at 09:15 AM but opened to traffic (one lane passable) on July 27, 2023 at 06:50 AM and TWO LANES PASSABLE K0262+850 (Corrected from K0263+080), Shilan, La Trinidad, Benguet
Shilan		Road	National (tertiary)	K0265+020, Shilan, La Trinidad, Benguet	PATV - PASSABLE ALL TYPES VEHICLES	03 August 2023		27 July 2023	06:50 am	Soil Collapse; Fallen Trees; One lane passable on July 27, 2023 at 06:50 AM and TWO LANES PASSABLE K0265+020 (Corrected from K0265+100), Shilan, La Trinidad, Benguet
Shilan		Road	National (tertiary)	K0266+050, Shilan, La Trinidad, Benguet	OLP - ONE LANE PASSABLE	27 July 2023	06:50 am	27 July 2023		Soil Collapse; Fallen Trees
		Road	National (tertiary)	K0621+230, Tawang, La Trinidad, Benguet	OLP - ONE LANE PASSABLE	01 August 2023		01 August 2023		Soil Collapse
		Road	National (tertiary)	K0263+400, Ambiong, La Trinidad, Benguet	OLP - ONE LANE PASSABLE	01 August 2023		01 August 2023		Soil Collapse
Shilan		Road	National (tertiary)	K0266+100, Shilan, La Trinidad, Benguet	OLP - ONE LANE PASSABLE	27 July 2023		27 July 2023		Road Slip; Soil Collapse
Itogon	14									
Loacan		Road	National (secondary)	K0260+200, Tocmo, Loacan, Itogon, Benguet	PATV - PASSABLE ALL TYPES VEHICLES	26 July 2023	10:15 am	24 July 2023	11:17 am	Soil Collapse

REGION PROVINCE CITY /MUNICIPALITY BARANGAY		TYPE	CLASSIFICATION	ROAD SECTION/BRIDGE	STATUS	DATE REPORTED (passable)	TIME REPORTED (passable)	DATE REPORTED (not passable)	TIME REPORTED (not passable)	REMARKS
Loacan		Road	National (secondary)	K0261+100, Sitio Sabkil, Loacan, Itogon, Bengue	PATV - PASSABLE ALL TYPES VEHICLES	26 July 2023		26 July 2023	10:45 am	Soil Collapse
Loacan		Road	National (secondary)	K0262+100, Sitio Sabkil, Loacan, Itogon, Benguet	PATV - PASSABLE ALL TYPES VEHICLES	27 July 2023	04:20 pm	27 July 2023	06:50 am	Soil Collapse
Tadiangan		Road	National (tertiary)	K0260+920, Ucab, Itogon, Benguet	OLP - ONE LANE PASSABLE	26 July 2023	09:00 am	26 July 2023		Soil Collapse
Ucab		Road	National (tertiary)	K0261+040, Ucab, Itogon, Benguet	OLP - ONE LANE PASSABLE	27 July 2023	06:50 am	27 July 2023		Soil Collapse; Fallen Trees
Ucab		Road	National (tertiary)	K0261+150, Ucab, Itogon, Benguet	OLP - ONE LANE PASSABLE	27 July 2023	06:50 am	27 June 2023		Soil Collapse; Fallen Trees
Ucab		Road	National (tertiary)	K0261+800, Ucab, Itogon, Benguet	OLP - ONE LANE PASSABLE	27 July 2023	06:50 am	27 July 2023		Soil Collapse; Fallen Trees
Tinongdan		Road	National (tertiary)	K0265+250, Tinongdan, Itogon, Benguet	OLP - ONE LANE PASSABLE	27 July 2023		27 July 2023		Soil Erosion
Tinongdan		Road	National (tertiary)	K0269+100, Tinongdan, Itogon, Benguet	OLP - ONE LANE PASSABLE	27 July 2023		27 July 2023		Soil Erosion
Tinongdan		Road	National (tertiary)	K0272+900, Tinongdan, Itogon, Benguet	OLP - ONE LANE PASSABLE	27 July 2023		27 July 2023		Soil Erosion
Tinongdan		Road	National (tertiary)	K0273+150, Tinongdan, Itogon, Benguet	OLP - ONE LANE PASSABLE	27 July 2023		27 July 2023		Soil Erosion
Tinongdan		Road	National (tertiary)	K0273+500, Tinongdan, Itogon, Benguet	OLP - ONE LANE PASSABLE	27 July 2023		27 July 2023		Soil Erosion
Loacan		Road	National (secondary)	K0257+800, Upper Bakong, Loacan, Itogon, Benguet	PATV - PASSABLE ALL TYPES VEHICLES	27 July 2023	04:55 pm	26 July 2023	02:00 pm	Soil Collapse; Fallen Trees
		Road	National (tertiary)	K0259+600, Ucab, Itogon, Benguet	OLP - ONE LANE PASSABLE	01 August 2023		01 August 2023		Debris Flow
Bokod	11									
Ambuklao		Road	National (secondary)	K0298+460 - K0298+470, Ambuklao, Bokod, Benguet	PATV - PASSABLE ALL TYPES VEHICLES	25 July 2023	10:15 am	24 July 2023	11:17 am	Due to soil erosion and fallen trees.
Pito		Road	National (secondary)	K0304+500, Bobok-Bisal, Bokod, Benguet	PATV - PASSABLE ALL TYPES VEHICLES	27 July 2023	04:20 pm	26 July 2023	08:00 am	Soil Collapse

REGION PROVINCE CITY /MUNICIPALITY BARANGAY		TYPE	CLASSIFICATION	ROAD SECTION/BRIDGE	STATUS	DATE REPORTED (passable)	TIME REPORTED (passable)	DATE REPORTED (not passable)	TIME REPORTED (not passable)	REMARKS
Pito		Road	National (secondary)	K0312+500, Pito, Bokod, Benguet	PATV - PASSABLE ALL TYPES VEHICLES	26 July 2023	08:00 am	26 July 2023		Soil Collapse
Pito		Road	National (secondary)	K0314+800, Pito, Bokod, Benguet	PATV - PASSABLE ALL TYPES VEHICLES	26 July 2023	08:00 am	26 July 2023		Soil Collapse
Pito		Road	National (secondary)	K0316+100, Pito, Bokod, Benguet	PATV - PASSABLE ALL TYPES VEHICLES	26 July 2023	08:00 am	26 July 2023		Soil Collapse
Pito		Road	National (secondary)	K0316+200, Bobok-Bisal, Bokod, Benguet	PATV - PASSABLE ALL TYPES VEHICLES	27 July 2023	06:50 am	27 July 2023		Soil Collapse
Bobok Bisal		Road	National (secondary)	K0316+400, Bobok-Bisal, Bokod, Benguet	PATV - PASSABLE ALL TYPES VEHICLES	27 July 2023	06:50 am	27 July 2023		Soil Collapse
Bobok Bisal		Road	National (secondary)	K0317+500, Bobok-Bisal, Bokod, Benguet	PATV - PASSABLE ALL TYPES VEHICLES	27 July 2023	06:50 am	27 July 2023		Soil Collapse
Poblacion		Road	National (secondary)	K0300+900 - K0300+915, Poblacion, Bokod, Benguet	PATV - PASSABLE ALL TYPES VEHICLES	24 July 2023	08:00 pm	24 July 2023	02:20 pm	Due to soil collapse.
Sitio Inidian		Road	National (secondary)	K0290+860 - K0290+940, Sitio Inidian, Ambuklao, Bokod, Benguet	OLP - ONE LANE PASSABLE	02 August 2023		02 August 2023		Debris Flow
Sitio Inidian		Road	National (secondary)	K0291+000 - K0291+050, Sitio Inidian, Ambuklao, Bokod, Benguet	PATV - PASSABLE ALL TYPES VEHICLES	28 July 2023		28 July 2023		Soil Collapse Closed to traffic on July 28, 2023, but opened to traffic (one lane passable) on the same day and now TWO LANES PASSABLE
Tublay	3									
Ambassador		Road	National (secondary)	K0264+800 - K0264+820, Ambassador, Tublay, Benguet	OLP - ONE LANE PASSABLE	26 July 2023	08:30 am	26 July 2023		Soil Collapse

REGION PROVINCE CITY /MUNICIPALITY BARANGAY		TYPE	CLASSIFICATION	ROAD SECTION/BRIDGE	STATUS	DATE REPORTED (passable)	TIME REPORTED (passable)	DATE REPORTED (not passable)	TIME REPORTED (not passable)	REMARKS
Ambassador		Road	National (secondary)	K0265+050 - K0265+070, Ambassador, Tublay, Benguet	PATV - PASSABLE ALL TYPES VEHICLES	26 July 2023	12:00 pm	26 July 2023	08:30 am	Soil Collapse
Caponga		Road	National (secondary)	K0265+700 - K0265+720, Caponga, Tublay ,Benguet	OLP - ONE LANE PASSABLE	27 July 2023	07:30 am	27 July 2023	06:55 am	Soil Collapse
Atok	4									
Abiang		Road	National (secondary)	K0289+180 - K0289+200, Abiang, Atok, Benguet	OLP - ONE LANE PASSABLE	27 July 2023	11:30 am	27 July 2023	08:00 am	Soil Collapse
Abiang		Road	National (secondary)	K0289+350 - K0289+370, Abiang, Atok, Benguet	PATV - PASSABLE ALL TYPES VEHICLES	26 July 2023	10:30 am	26 July 2023	09:30 am	Soil Collapse; Closed to traffic on July 26, 2023 at 09:30 AM but opened to traffic (one lane passable) at 10:30 AM and TWO LANES PASSABLE
Abiang		Road	National (secondary)	K0289+500 - K0289+520, Abiang, Atok, Benguet	PATV - PASSABLE ALL TYPES VEHICLES	10 August 2023		26 July 2023	11:30 am	Soil Collapse; Closed to traffic on July 26, 2023 but opened to traffic (one lane passable) at 11:30 AM and TWO LANES PASSABLE on August 01, 2023
Abiang		Road	National (secondary)	K0293+500 - K0293+530, Abiang, Atok, Benguet	OLP - ONE LANE PASSABLE	27 July 2023	09:40 am	26 July 2023	06:00 pm	Soil Collapse
Buguias	32									
Natubleng		Road	National (secondary)	K0311+700 - K0311+710, Natubleng, Buguias, Benguet	PATV - PASSABLE ALL TYPES VEHICLES	26 July 2023	07:50 pm	26 July 2023		Soil Collapse
Natubleng		Road	National (secondary)	K0312+800 - K0312+830, Natubleng, Buguias, Benguet	OLP - ONE LANE PASSABLE	26 July 2023	03:20 pm	26 July 2023		Soil Collapse

REGION PROVINCE CITY /MUNICIPALITY BARANGAY		TYPE	CLASSIFICATION	ROAD SECTION/BRIDGE	STATUS	DATE REPORTED (passable)	TIME REPORTED (passable)	DATE REPORTED (not passable)	TIME REPORTED (not passable)	REMARKS
Natubleng		Road	National (secondary)	K0313+000 - K0313+020, Natubleng, Buguias, Benguet	PATV - PASSABLE ALL TYPES VEHICLES	26 July 2023	03:40 pm	26 July 2023		Soil Collapse; Closed to traffic on July 26, 2023 but opened to traffic (one lane passable) at 03:40 PM and TWO LANES PASSABLE
Amgaleyguey		Road	National (secondary)	K0314+050 - K0314+070, Amgaleyguey, Buguias, Benguet	PATV - PASSABLE ALL TYPES VEHICLES	02 August 2023	02:00 pm	26 July 2023	04:20 pm	Soil Collapse; One lane passable on July 26, 2023 at 04:20 PM and TWO LANES PASSABLE on August 02, 2023 at 02:00 PM
Amgaleyguey		Road	National (secondary)	K0315+020 - K0315+030, Amgaleyguey, Buguias, Bengue	OLP - ONE LANE PASSABLE	26 July 2023	12:00 pm	26 July 2023		Soil Collapse
Amgaleyguey		Road	National (secondary)	K0315+050 - K0315+060, Amgaleyguey, Buguias, Benguet	OLP - ONE LANE PASSABLE	26 July 2023	12:00 pm	26 July 2023		Soil Collapse
Amgaleyguey		Road	National (secondary)	K0317+000 - K0317+020, Amgaleyguey, Buguias, Benguet	OLP - ONE LANE PASSABLE	26 July 2023	05:00 pm	26 July 2023		Soil Collapse
Amgaleyguey		Road	National (secondary)	K0319+650 - K0319+670, Amgaleyguey, Buguias, Bengue	OLP - ONE LANE PASSABLE	26 July 2023	06:30 pm	26 July 2023		Soil Collapse
Lengaoan		Road	National (secondary)	K0323+630 - K0323+640, Lengaoan, Buguias, Benguet	OLP - ONE LANE PASSABLE	26 July 2023	09:00 am	26 July 2023		Soil Collapse
Lengaoan		Road	National (secondary)	K0323+660 - K0323+670, Lengaoan, Buguias, Benguet	OLP - ONE LANE PASSABLE	26 July 2023	09:00 am	26 July 2023		Soil Collapse
Lengaoan		Road	National (secondary)	K0323+700 - K0323+710, Lengaoan, Buguias, Benguet	OLP - ONE LANE PASSABLE	26 July 2023	09:00 am	26 July 2023		Soil Collapse
Lengaoan		Road	National (secondary)	K0323+920 - K0323+930, Lengaoan, Buguias, Benguet	OLP - ONE LANE PASSABLE	26 July 2023	04:25 pm	26 July 2023		Soil Collapse

REGION PROVINCE CITY /MUNICIPALITY BARANGAY		TYPE	CLASSIFICATION	ROAD SECTION/BRIDGE	STATUS	DATE REPORTED (passable)	TIME REPORTED (passable)	DATE REPORTED (not passable)	TIME REPORTED (not passable)	REMARKS
Lengaoan		Road	National (secondary)	K0323+980 - K0323+990, Lengaoan, Buguias, Benguet	OLP - ONE LANE PASSABLE	26 July 2023	03:50 pm	26 July 2023		Soil Collapse
Lengaoan		Road	National (secondary)	K0324+030 - K0324+040, Lengaoan, Buguias, Benguet	OLP - ONE LANE PASSABLE	26 July 2023	04:00 am	26 July 2023		Soil Collapse
Lengaoan		Road	National (secondary)	K0324+930 - K0324+950, Lengaoan, Buguias, Benguet	OLP - ONE LANE PASSABLE	26 July 2023	03:20 pm	26 July 2023		Soil Collapse
Buyacaoan		Road	National (secondary)	K0325+420 - K0325+425, Buyacaoan, Buguias, Benguet	OLP - ONE LANE PASSABLE	26 July 2023	01:55 pm	26 July 2023		Soil Collapse
Buyacaoan		Road	National (secondary)	K0325+520 - K0325+525, Buyacaoan, Buguias, Benguet	PATV - PASSABLE ALL TYPES VEHICLES	28 July 2023		26 July 2023	01:55 pm	Soil Collapse. One lane passable on July 26, 1:55 PM and two lanes passable on July 28
Buyacaoan		Road	National (secondary)	K0325+880 - K0325+910, Buyacaoan, Buguias, Benguet	PATV - PASSABLE ALL TYPES VEHICLES	28 July 2023		26 July 2023	01:45 pm	Soil Collapse; One lane passable on July 26; Two lanes on July 28
Buyacaoan		Road	National (secondary)	K0326+300 - K0326+310, Buyacaoan, Buguias, Benguet	OLP - ONE LANE PASSABLE	26 July 2023	01:25 pm	26 July 2023		Soil Collapse
Buyacaoan		Road	National (secondary)	K0326+330 - K0326+340, Buyacaoan, Buguias, Benguet	PATV - PASSABLE ALL TYPES VEHICLES	28 July 2023		26 July 2023		Soil Collapse
Buyacaoan		Road	National (secondary)	K0327+480 - K0327+490, Buyac aoan,Buguias, Benguet	PATV - PASSABLE ALL TYPES VEHICLES	28 July 2023		26 July 2023		Soil Collapse
Buyacaoan		Road	National (secondary)	K0327+500, Buyac aoan,Buguias, Benguet	PATV - PASSABLE ALL TYPES VEHICLES	27 July 2023		26 July 2023	01:03 pm	Fallen Utility Post

REGION PROVINCE CITY /MUNICIPALITY BARANGAY		TYPE	CLASSIFICATION	ROAD SECTION/BRIDGE	STATUS	DATE REPORTED (passable)	TIME REPORTED (passable)	DATE REPORTED (not passable)	TIME REPORTED (not passable)	REMARKS
Buyacaoan		Road	National (secondary)	K0327+600 - K0327+610, Buyacaoan, Buguias, Benguet	PATV - PASSABLE ALL TYPES VEHICLES	02 August 2023	04:20 pm	26 July 2023	06:00 am	Soil Collapse; Closed to traffic on July 26, 2023 at 06:00 AM but opened to traffic (one lane passable) at 01:00 PM and TWO LANES PASSABLE at August 02, 2023 at 04:20 PM
Buyacaoan		Road	National (secondary)	K0330+300 - K0330+320, Buyacaoan, Buguias, Benguet	OLP - ONE LANE PASSABLE	26 July 2023	09:00 am	26 July 2023	07:00 am	Soil Collapse; Fallen Trees
Sebang		Road	National (secondary)	K0354+500 - K0354+520, Sebang, Buguias, Benguet	OLP - ONE LANE PASSABLE	26 July 2023	03:00 pm	26 July 2023		Soil Collapse
Buyacaoan		Road	National (secondary)	K0360+800 - K0360+820, Buyacaoan,, Buguias, Benguet	OLP - ONE LANE PASSABLE	26 July 2023	11:40 pm	26 July 2023	04:00 am	Soil Collapse
Amlimay		Road	National (secondary)	K0347+100 - K0347+150, Amlimay, Buguias, Benguet	OLP - ONE LANE PASSABLE	28 July 2023	11:10 am	26 July 2023	10:00 pm	Soil Collapse
Sebang		Road	National (secondary)	K0355+420 - K0355+460, Sebang, Buguias, Benguet	OLP - ONE LANE PASSABLE	28 July 2023	10:00 am	27 July 2023	09:00 am	Soil Collapse
Baculongan Sur		Road	National (secondary)	K0358+700 - K0358+720, Baculongan Sur, Buguias, Benguet	OLP - ONE LANE PASSABLE	28 July 2023	02:00 pm	26 July 2023	05:00 am	Soil Collapse
Buyacaoan		Road	National (secondary)	K0360+700 - K0360+730, Buyacaoan, Buguias, Benguet	OLP - ONE LANE PASSABLE	26 July 2023	12:00 pm	26 July 2023	04:00 am	Soil Collapse
Buyacaoan		Road	National (secondary)	K0361+300 - K0361+330, Buyac aoan,Buguias, Benguet	OLP - ONE LANE PASSABLE	26 July 2023	09:30 am	26 July 2023	05:00 am	Soil Collapse
Sebang		Road	National (primary)	K0355+800 - K0355+850, Sebang, Buguias, Benguet	OLP - ONE LANE PASSABLE	28 July 2023	11:00 am	26 July 2023	03:00 pm	Soil Collapse
Bakun	14									

REGION PROVINCE CITY /MUNICIPALITY BARANGAY		TYPE	CLASSIFICATION	ROAD SECTION/BRIDGE	STATUS	DATE REPORTED (passable)	TIME REPORTED (passable)	DATE REPORTED (not passable)	TIME REPORTED (not passable)	REMARKS
Gambang		Road	National (secondary)	K0322+400 - K0322+420, Alibakung, Gambang, Bakun, Benguét	OLP - ONE LANE PASSABLE	26 July 2023	07:20 pm	26 July 2023		Soil Collapse
Gambang		Road	National (secondary)	K0322+960 - K0322+980, Pilando, Gambang, Bakun, Benguét	OLP - ONE LANE PASSABLE	26 July 2023	06:40 pm	26 July 2023		Soil Collapse
Ampusongan		Road	National (tertiary)	K0336+900 - K0339+920, Sawmill, Ampusongan, Bakun, Benguet	OLP - ONE LANE PASSABLE	28 July 2023	03:30 pm	26 July 2023	07:00 am	Soil collapse
Ampusongan		Road	National (tertiary)	K0338+300 - K0338+350, Ay- ay, Ampusongan, Bakun, Benguet	OLP - ONE LANE PASSABLE	28 July 2023	03:30 pm	26 July 2023	04:00 am	Soil collapse
Ampusongan		Road	National (tertiary)	K0338+500 - K0338+5200, Ay- ay, Ampusongan, Bakun, Benguet	OLP - ONE LANE PASSABLE	28 July 2023	03:30 pm	26 July 2023	04:00 am	Soil collapse
Ampusongan		Road	National (tertiary)	K0339+100 - K0339+150, Ampusongan, Bakun, Benguet	OLP - ONE LANE PASSABLE	28 July 2023	03:30 pm	26 July 2023	04:00 pm	Soil collapse
Ampusongan		Road	National (tertiary)	K0340+100 - K0340+120, Ampusongan, Bakun, Bengue	OLP - ONE LANE PASSABLE	28 July 2023	03:30 pm	26 July 2023	07:00 pm	Soil collapse
Ampusongan		Road	National (tertiary)	K0340+180 - K0340+210, Ampusongan, Bakun, Benguet	OLP - ONE LANE PASSABLE	28 July 2023	03:30 pm	26 July 2023	04:00 pm	Soil collapse
Dalipey		Road	National (tertiary)	K0341+200 - K0341+220, Liwang, Dalipey, Bakun, Benguet	OLP - ONE LANE PASSABLE	28 July 2023	03:30 pm	26 July 2023	07:00 pm	Soil collapse
Dalipey		Road	National (tertiary)	K0341+500 - K0341+530, Liwang, Dalipey, Bakun, Benguet	OLP - ONE LANE PASSABLE	28 July 2023	03:30 pm	26 July 2023	07:00 am	Soil collapse
Gambang		Road	National (tertiary)	K0343+700 - K0343+730, Gambang, Bakun, Benguét	OLP - ONE LANE PASSABLE	27 July 2023	02:00 pm	26 July 2023	07:00 pm	Soil collapse

REGION PROVINCE CITY /MUNICIPALITY BARANGAY		TYPE	CLASSIFICATION	ROAD SECTION/BRIDGE	STATUS	DATE REPORTED (passable)	TIME REPORTED (passable)	DATE REPORTED (not passable)	TIME REPORTED (not passable)	REMARKS
Gambang		Road	National (tertiary)	K0346+020 - K0346+030, Gold Star, Gambang, Bakun, Benguet	OLP - ONE LANE PASSABLE	27 July 2023	02:00 pm	26 July 2023	11:30 am	Soil collapse
Ampusongan		Road	National (tertiary)	K0348+650 - K0348+670, Ampusongan, Bakun, Benguet	OLP - ONE LANE PASSABLE	27 July 2023	02:00 pm	26 July 2023	07:00 pm	Soil collapse
Gambang		Road	National (tertiary)	K0351+050 - K035 1+070, Sinipsip, Gambang, Bakun, Benguet	OLP - ONE LANE PASSABLE	27 July 2023		26 July 2023	02:00 pm	Soil collapse
Mankayan	4									
Guinaoang		Road	National (secondary)	K0333+250 - K0333+270, Guinaoang, Mankayan, Benguet	PATV - PASSABLE ALL TYPES VEHICLES	30 July 2023	06:40 pm	26 July 2023	07:00 am	Soil Collapse; Closed to traffic on July 26, 2023 at 07:00 AM but opened to traffic (one lane passable) on July 27, 2023 at 01:00 PM and TWO LANES PASSABLE on July 30, 2023 at 06:40 PM
Guinaoang		Road	National (secondary)	K0338+200 - K0338+220, Guinaoang, Mankayan, Bengue t	PATV - PASSABLE ALL TYPES VEHICLES	26 July 2023	09:20 am	26 July 2023	03:00 am	Soil Collapse
Guinaoang		Road	National (secondary)	K0339+020 - K0339+050, Ginaoang, Mankayan, Benguet	PATV - PASSABLE ALL TYPES VEHICLES	26 July 2023	08:40 am	26 July 2023	03:00 am	Soil Collapse
Bulalacao		Road	National (tertiary)	K0341+960-K0341 +980, Bulalacao, Mankayan, Benguet	OLP - ONE LANE PASSABLE	29 July 2023				Damaged Slope Protection
Kapangan	5									
Taba-ao		Road	National (tertiary)	K0288+180 - K0288+190, Taba- ao, Kapangan, Benguet	OLP - ONE LANE PASSABLE	26 July 2023	01:00 pm	26 July 2023		Soil Collapse
		Road	National (tertiary)	K0280+780 - K0280+800, Datakan, Kapangan, Benguet	OLP - ONE LANE PASSABLE	26 July 2023	01:00 pm	26 July 2023		Soil Collapse

REGION PROVINCE CITY /MUNICIPALITY BARANGAY		TYPE	CLASSIFICATION	ROAD SECTION/BRIDGE	STATUS	DATE REPORTED (passable)	TIME REPORTED (passable)	DATE REPORTED (not passable)	TIME REPORTED (not passable)	REMARKS
		Road	National (tertiary)	K0295+220, Balakbak, Kapangan, Benguet	OLP - ONE LANE PASSABLE	27 July 2023	08:00 am	27 July 2023		Leaning Utility Post
		Road	National (tertiary)	K0298+330 - K0298+345, Beling- belis, Kapangan, Benguet	OLP - ONE LANE PASSABLE	27 July 2023	08:00 am	27 July 2023		Road Slip
		Road	National (tertiary)	K0278+040- K0278+090, Longilong, Datakan, Kapangan, Benguet	OLP - ONE LANE PASSABLE	29 July 2023		29 July 2023		Road Slip
Kibungan	7									
Poblacion		Road	National (tertiary)	K0313+450 - K0313+470, Poblacion, Kibungan, Benguet	OLP - ONE LANE PASSABLE	25 July 2023	08:39 am	25 July 2023		Soil collapse
		Road	National (tertiary)	K0299+350 - K0299+400, Beling- belis, Kapangan, Benguet	OLP - ONE LANE PASSABLE	27 July 2023	08:00 am	27 July 2023		Soil Collapse
		Road	National (tertiary)	K0300+815 - K0300+850, Sagpat, Kibungan, Benguet	OLP - ONE LANE PASSABLE	26 July 2023	10:00 am	26 July 2023		Soil Collapse; Damaged Slope Protection
		Road	National (tertiary)	K0304+250 - K0304+300, Sagpat, Kibungan, Benguet	OLP - ONE LANE PASSABLE	27 July 2023	08:00 am	27 July 2023		Soil Collapse
		Road	National (tertiary)	K0305+610 - K0305+670, Sagpat, Kibungan, Benguet	OLP - ONE LANE PASSABLE	27 July 2023	08:00 am	27 July 2023		Soil Collapse
		Road	National (tertiary)	K0305+890 - K0305+915, Sagpat, Kibungan, Benguet	OLP - ONE LANE PASSABLE	26 July 2023	10:00 am	26 July 2023		Soil Collapse; Damaged Slope Protection
Sagpat		Road	National (tertiary)	K0303+150 - K0300+170, Sagpat, Kibungan, Benguet	OLP - ONE LANE PASSABLE	02 August 2023	06:15 pm	02 August 2023	03:20 pm	Soil collapse
Kabayan	7									
Adaoay		Road	National (secondary)	K0320+250, Bugao, Adaoay, Kabayan, Benguet	OLP - ONE LANE PASSABLE	27 July 2023	10:15 pm	27 July 2023		Soil Collapse

REGION PROVINCE CITY /MUNICIPALITY BARANGAY		TYPE	CLASSIFICATION	ROAD SECTION/BRIDGE	STATUS	DATE REPORTED (passable)	TIME REPORTED (passable)	DATE REPORTED (not passable)	TIME REPORTED (not passable)	REMARKS
Adaoay		Road	National (secondary)	K0320+350, Bugao, Adaoay, Kabayan, Benguet	OLP - ONE LANE PASSABLE	27 July 2023	10:15 pm	27 July 2023		Soil Collapse
Adaoay		Road	National (secondary)	K0324+400, Adaoay, Kabayan, Benguet	OLP - ONE LANE PASSABLE	27 July 2023	10:15 pm	27 July 2023		Soil Collapse
Adaoay		Road	National (secondary)	K0324+750, Adaoay, Kabayan, Benguet	OLP - ONE LANE PASSABLE	27 July 2023	10:15 pm	27 July 2023		Soil Collapse
Duacan		Road	National (secondary)	K0328+850, Bileng, Duacan, Kabayan, Benguet	OLP - ONE LANE PASSABLE	27 July 2023	10:15 pm	27 July 2023		Soil Collapse
Gusaran		Road	National (secondary)	K0334+500, Gusaran, Kabayan, Benguet	OLP - ONE LANE PASSABLE	27 July 2023	10:15 pm	27 July 2023		Soil Collapse
Bakbakan		Road	National (secondary)	K0338+900, Bakbakan, Kabayan, Benguet	OLP - ONE LANE PASSABLE	27 July 2023	10:15 pm	27 July 2023		Soil Collapse
IFUGAO	19									
Hungduan	8									
Bokiawan		Road	National (tertiary)	K0355+960 - K0355+985, Bokiawan, Hungduan, Ifugao	OLP - ONE LANE PASSABLE	25 July 2023	08:39 am	25 July 2023		Due to soil collapse. Limited access; For light vehicles only.
Hapao		Road	National (tertiary)	K0357+000, Hapao, Hungduan, Ifugao	OLP - ONE LANE PASSABLE	26 July 2023		26 July 2023	08:26 am	Soil Erosion
Hapao		Road	National (tertiary)	K0357+100, Hapao, Hungduan, Ifugao	OLP - ONE LANE PASSABLE	26 July 2023	08:17 am	26 July 2023		Soil Erosion
Hapao		Road	National (tertiary)	K0357+300, Hapao, Hungduan, Ifugao	OLP - ONE LANE PASSABLE	26 July 2023	10:40 am	26 July 2023		Soil Erosion
Hapao		Road	National (tertiary)	K0357+800, Hapao, Hungduan, Ifugao	OLP - ONE LANE PASSABLE	26 July 2023	10:30 am	26 August 2023		Soil Erosion
Hapao		Road	National (tertiary)	K0358+900, Hapao, Hungduan, Ifugao	OLP - ONE LANE PASSABLE	26 July 2023	09:28 am	26 July 2023		Soil Erosion
Hapao		Road	National (tertiary)	K0359+800, Hapao, Hungduan, Ifugao	OLP - ONE LANE PASSABLE	26 July 2023	09:25 am	26 July 2023		Soil Erosion
Abatan		Road	National (tertiary)	K0380+500 - K0380+525, Abatan, Hungduan, Ifugao	OLP - ONE LANE PASSABLE	25 July 2023	08:00 am	25 July 2023	07:14 am	Due to soil collapse. Limited access; For light vehicles only

REGION PROVINCE CITY /MUNICIPALITY BARANGAY		TYPE	CLASSIFICATION	ROAD SECTION/BRIDGE	STATUS	DATE REPORTED (passable)	TIME REPORTED (passable)	DATE REPORTED (not passable)	TIME REPORTED (not passable)	REMARKS
Hingyon	2									
		Road	National (tertiary)	K0331+900, O- ong, Hingyon, Ifugao	PATV - PASSABLE ALL TYPES VEHICLES	26 July 2023	03:00 pm	26 July 2023		Soil Collapse
Namulditan		Road	National (secondary)	K0328+400, Namulditan, Hingyon, Ifugao	OLP - ONE LANE PASSABLE	27 July 2023	12:00 pm	27 July 2023		Road Slip
No breakdown	2									
		Road	National (tertiary)	K0342+000 - K0352+000, Intermittent Sections	OLP - ONE LANE PASSABLE	26 July 2023	11:45 am	26 July 2023		Soil Collapse
		Road	National (secondary)	K0342+000 - K0357+500, Intermittent Sections	OLP - ONE LANE PASSABLE	26 July 2023	11:45 am	26 July 2023		Soil Collapse
Tinoc	1									
Tukucan		Road	National (tertiary)	K0408+000 - K0408+500, Tukucan, Tinoc, Ifugao	OLP - ONE LANE PASSABLE	27 July 2023		27 July 2023	12:00 pm	Eroded Carriageway; Soil Collapse
Banaue	6									
		Road	National (secondary)	K0343+600, Poitan, Banaue, Ifugao	PATV - PASSABLE ALL TYPES VEHICLES	01 August 2023				Soil Collapse One lane passable on July 28, 2023 and TWO LANES PASSABLE on August 01, 2023
		Road	National (secondary)	K0343+620, Poitan, Banaue, Ifugao	PATV - PASSABLE ALL TYPES VEHICLES	02 August 2023				Soil Collapse One lane passable on July 28, 2023 and TWO LANES PASSABLE on August 01, 2023
		Road	National (secondary)	K0345+270, Guihob, Kinakin, Banaue, Ifugao	PATV - PASSABLE ALL TYPES VEHICLES	03 August 2023		01 August 2023		Soil Collapse Closed to traffic on August 01, 2023 but opened to traffic (one lane passable) on August 01, 2023 at 10:20 AM and TWO LANES PASSABLE on August 03, 2023

REGION PROVINCE CITY /MUNICIPALITY BARANGAY		TYPE	CLASSIFICATION	ROAD SECTION/BRIDGE	STATUS	DATE REPORTED (passable)	TIME REPORTED (passable)	DATE REPORTED (not passable)	TIME REPORTED (not passable)	REMARKS
		Road	National (secondary)	K0346+125, Kinakin, Banaue, Ifugao	OLP - ONE LANE PASSABLE	28 August 2023		28 July 2023		Soil Collapse
		Road	National (secondary)	K0349+135, Kinakin, Banaue, Ifugao	OLP - ONE LANE PASSABLE	28 August 2023		28 July 2023		Soil Collapse
		Road	National (secondary)	K0357+518 - K0357+538, View Point, Banaue, Ifugao	OLP - ONE LANE PASSABLE	29 July 2023		29 July 2023		Road Slip
KALINGA	27									
Tinglayan	2									
Bugnay		Road	National (secondary)	K0422+700, Bugnay, Tinglayan, Kalinga Mt. Province - Calanan - Pinukpuk - Abbut Road	PATV - PASSABLE ALL TYPES VEHICLES	23 July 2023		22 July 2023	10:25 pm	Soil Erosion
Mallago		Road	National (secondary)	K0488+950, Mallago, Tinglayan, Kalinga	PATV - PASSABLE ALL TYPES VEHICLES	26 July 2023		26 July 2023	09:20 am	Soil Erosion
Balbalan	22									
		Road		K0494+500, Gesang, Salegseg, Balbalan, Kalinga	OLP - ONE LANE PASSABLE	26 July 2023		26 July 2023	10:50 am	Soil Collapse
		Road	National (secondary)	K0481+600, Balbalan Proper, Balbalan, Kalinga	OLP - ONE LANE PASSABLE	27 July 2023		27 July 2023	08:33 am	Damaged Slope Protection
Balantoy		Road		K0487+550, Balantoy, Balbalan, Kalinga	OLP - ONE LANE PASSABLE	27 July 2023		27 July 2023	09:41 pm	
Talalang		Road		K0504+600, Sesec- an, Talalang, Balbalan, Kalinga	OLP - ONE LANE PASSABLE	26 July 2023	02:18 pm	26 July 2023	10:50 am	Soil Collapse
Balbalasang		Road	National (secondary)	K0513+800, Balbalasang, Balbalan, Kalinga	OLP - ONE LANE PASSABLE	27 July 2023		27 July 2023	03:34 pm	Road Slip
Balbalasang		Road	National (secondary)	K0514+200, Balbalasang, Balbalan, Kalinga	OLP - ONE LANE PASSABLE	30 July 2023		27 July 2023	03:34 pm	Landslide
		Road	National (secondary)	K0515+500, Balbalasang, Balbalan, Kalinga	OLP - ONE LANE PASSABLE	29 July 2023		29 July 2023		Road Slip

REGION PROVINCE CITY /MUNICIPALITY BARANGAY		TYPE	CLASSIFICATION	ROAD SECTION/BRIDGE	STATUS	DATE REPORTED (passable)	TIME REPORTED (passable)	DATE REPORTED (not passable)	TIME REPORTED (not passable)	REMARKS
		Road	National (secondary)	K0516+600, Balbalasang, Balbalan, Kalinga	OLP - ONE LANE PASSABLE	29 July 2023		29 July 2023		Road Slip
		Road	National (secondary)	K0517+980, Balbalasang, Balbalan, Kalinga	OLP - ONE LANE PASSABLE	29 July 2023		28 July 2023	10:00 pm	Soil Collapse
		Road	National (secondary)	K0519+000, Balbalasang, Balbalan, Kalinga	OLP - ONE LANE PASSABLE	30 July 2023		28 July 2023	10:00 pm	Soil Collapse
		Road	National (secondary)	K0520+400, Balbalasang, Balbalan, Kalinga	OLP - ONE LANE PASSABLE	01 August 2023		31 July 2023		Soil Collapse
		Road	National (secondary)	K0520+460, Balbalasang, Balbalan, Kalinga	OLP - ONE LANE PASSABLE	01 August 2023		31 July 2023		Soil Collapse
		Road	National (secondary)	K0520+510, Balbalasang, Balbalan, Kalinga	OLP - ONE LANE PASSABLE	01 August 2023		31 July 2023		Soil Collapse
		Road	National (secondary)	K0520+565, Balbalasang, Balbalan, Kalinga	OLP - ONE LANE PASSABLE	01 August 2023		31 July 2023		Soil Collapse
		Road	National (secondary)	K0520+700, Balbalasang, Balbalan, Kalinga	OLP - ONE LANE PASSABLE	01 August 2023		31 July 2023		Fallen Trees
		Road	National (secondary)	K0525+200, Balbalasang, Balbalan, Kalinga	OLP - ONE LANE PASSABLE	03 August 2023		01 August 2023		Road Slip
		Road	National (secondary)	K0525+250, Balbalasang, Balbalan, Kalinga	OLP - ONE LANE PASSABLE	03 August 2023		01 August 2023		Road Slip
Balbalasang		Road	National (secondary)	K0520+740, Balbalasang, Balbalan, Kalinga	OLP - ONE LANE PASSABLE	01 August 2023		31 July 2023		Fallen Trees; Road Slip
Talalang		Road	National (secondary)	K0509+300, Talalang, Balbalan, Kalinga	OLP - ONE LANE PASSABLE	28 July 2023	03:34 pm	28 July 2023		Soil collapse
Balbalasang		Road	National (secondary)	K0521+500, Balbalasang, Balbalan, Kalinga	OLP - ONE LANE PASSABLE	01 August 2023		31 July 2023		Fallen Trees; Road Slip
Balbalasang		Road	National (secondary)	K0523+850, Balbalasang, Balbalan, Kalinga	OLP - ONE LANE PASSABLE	02 August 2023		31 July 2023		Road cut

REGION PROVINCE CITY /MUNICIPALITY BARANGAY		TYPE	CLASSIFICATION	ROAD SECTION/BRIDGE	STATUS	DATE REPORTED (passable)	TIME REPORTED (passable)	DATE REPORTED (not passable)	TIME REPORTED (not passable)	REMARKS
Balbalasang		Road	National (secondary)	K0523+120 - K0526+350, Intermittent Sections, Balbalasang, Balbalan, Kalinga	OLP - ONE LANE PASSABLE	01 August 2023		01 August 2023		Series of soil collapse
Pasil	2									
Dangtalan		Road	National (secondary)	K0462+800, Puapo, Dangtalan, Pasil, Kalinga	OLP - ONE LANE PASSABLE	26 July 2023	01:56 pm	26 July 2023	09:56 am	Soil Erosion
		Road	National (tertiary)	K0477+700, Balatoc, Pasil, Kalinga	OLP - ONE LANE PASSABLE	30 July 2023	04:00 pm	30 July 2023	09:56 am	Soil Collapse
Pinukpuk	1									
		Road	National (secondary)	K0529+350 - K0529+360, Katabbogan, Pinukpuk, Kalinga	OLP - ONE LANE PASSABLE	01 August 2023	06:00 pm	01 August 2023	01:50 pm	Soil Collapse Closed to traffic on August 01, 2023 at 01:50 PM but OPENED TO TRAFFIC (ONE LANE PASSABLE) at 06:30 PM
MOUNTAIN PROVINCE	45									
Sabangan	8									
Pingad		Road	National (secondary)	K0366+260 - K0366+290, Pingad, Sabangan,Mt. Province	OLP - ONE LANE PASSABLE	26 July 2023	01:40 pm	26 July 2023		Soil Collapse
Bun-ayan		Road	National (secondary)	K0367+400 - K367+450, Bun- ayan, Sabangan, Mt. Province	OLP - ONE LANE PASSABLE	26 July 2023	03:56 pm	26 July 2023	09:25 am	Soil Collapse
Amkao		Road	National (secondary)	K0369+910 - K0369+925, Amkao, Bunayan, Sabangan	PATV - PASSABLE ALL TYPES VEHICLES	03 August 2023	03:23 pm	26 July 2023		Soil Erosion; Closed to traffic on July 26, 2023 but opened to traffic (one lane passable) at 02:35 PM and TWO LANES PASSABLE on August 03, 2023 at 03:23 PM

REGION PROVINCE CITY /MUNICIPALITY BARANGAY		TYPE	CLASSIFICATION	ROAD SECTION/BRIDGE	STATUS	DATE REPORTED (passable)	TIME REPORTED (passable)	DATE REPORTED (not passable)	TIME REPORTED (not passable)	REMARKS
		Road	National (secondary)	K0371+300 - K0371+320, Tiging, Sabangan, Mt. Province	PATV - PASSABLE ALL TYPES VEHICLES	08 September 2023		26 July 2023		Soil Erosion; Closed to traffic on July 26, 2023 but opened to traffic (one lane passable) at 03:00 PM and TWO LANES PASSABLE on August 08, 2023
Poblacion		Road	National (secondary)	K0371+900, Poblacion, Sabangan, Benguet	PATV - PASSABLE ALL TYPES VEHICLES	05 August 2023		26 July 2023		Soil Erosion; Closed to traffic on July 26, 2023 but opened to traffic (one lane passable) at 03:53 PM and TWO LANES PASSABLE on August 05, 2023
Namatec		Road	National (secondary)	K0359+150, Tabbak Seccion, Namatec, Sabangan, Mt. Province	OLP - ONE LANE PASSABLE	26 July 2023	06:00 pm	26 July 2023	09:25 am	Soil Collapse
Napua		Road	National (secondary)	K0360+800 - K0360+812, Napua, Sabangan, Mt. Province	OLP - ONE LANE PASSABLE	26 July 2023	06:39 pm	26 July 2023		Soil Erosion
Nacagang		Road	National (secondary)	K0374+280 - K0374+320, Nacagang, Sabangan, Mt. Province	OLP - ONE LANE PASSABLE	30 July 2023	10:30 am	29 July 2023		Soil erosion
Bontoc	10									
Gonogon		Road	National (secondary)	K0378+800 - K0378+820, Gonogon, Bontoc, Mt. Province	PATV - PASSABLE ALL TYPES VEHICLES	07 August 2023		26 July 2023	07:25 pm	Soil Collapse; Closed to traffic on July 26, 2023 at 07:25 PM but opened to traffic (one lane passable) on July 27, 2023 at 08:53 AM and TWO LANES PASSABLE on August 07, 2023
Malitep		Road	National (secondary)	K0379+850, Malitep, Bontoc, Mt. Province	OLP - ONE LANE PASSABLE	26 July 2023	10:45 am	26 July 2023	09:25 am	Soil Collapse

REGION PROVINCE CITY /MUNICIPALITY BARANGAY		TYPE	CLASSIFICATION	ROAD SECTION/BRIDGE	STATUS	DATE REPORTED (passable)	TIME REPORTED (passable)	DATE REPORTED (not passable)	TIME REPORTED (not passable)	REMARKS
		Road	National (tertiary)	K0376+920, Talubin, Bontoc, Mt. Province	OLP - ONE LANE PASSABLE	26 July 2023	01:30 pm	26 July 2023		Soil Collapse
Samoki		Road	National (tertiary)	K0385+000 - K0385+015, Samoki,Bontoc, Mt. Province	OLP - ONE LANE PASSABLE	26 July 2023	03:29 pm	26 July 2023	09:25 am	Soil Erosion
Samoki		Road	National (tertiary)	K0384+900 - K0384+950, Samoki,Bontoc, Mt. Province	PATV - PASSABLE ALL TYPES VEHICLES	05 August 2023		26 July 2023	09:25 am	Soil Erosion; Closed to traffic on July 26, 2023 at 09:25 AM but opened to traffic (one lane passable) at 03:29 PM and TWO LANES PASSABLE on August 05, 2023
Pakkil		Road	National (tertiary)	K0392+200 - K0392+230, Pakkil, Bontoc, Mt. Province	OLP - ONE LANE PASSABLE	27 July 2023	12:23 pm	27 July 2023		Soil Collapse
Tocucan		Road	National (tertiary)	K0397+980 - K0397+995, Tocucan, Bontoc, Mt. Province	PATV - PASSABLE ALL TYPES VEHICLES	07 August 2023		27 July 2023		Soil Collapse; Closed to traffic on July 27, 2023 but opened to traffic (one lane passable) at 10:10 AM and TWO LANES PASSABLE on August 07, 2023
Tikitik		Road	National (secondary)	K0390+280 - K0390+300, Tikitik, Bontoc, Mt. Province	OLP - ONE LANE PASSABLE	29 July 2023	06:03 pm	29 July 2023	05:15 pm	Soil erosion
Balitian		Road	National (secondary)	K0388+200 - K0388+215, Balitian, Bontoc, Mt. Province	OLP - ONE LANE PASSABLE	28 July 2023	07:18 am	28 July 2023		Soil erosion
Talubin		Road	National (tertiary)	K0379+870 - K0380+000, Talubin, Bontoc, Mt. Province	OLP - ONE LANE PASSABLE	28 July 2023	09:06 am	28 July 2023		Soil collapse
Sadanga	2									

REGION PROVINCE CITY /MUNICIPALITY BARANGAY		TYPE	CLASSIFICATION	ROAD SECTION/BRIDGE	STATUS	DATE REPORTED (passable)	TIME REPORTED (passable)	DATE REPORTED (not passable)	TIME REPORTED (not passable)	REMARKS
Betwagan		Road	National (tertiary)	K0407+800 - K0407+810. Tigil Section, Betwagan, Sadanga, Mt. Province	PATV - PASSABLE ALL TYPES VEHICLES	03 August 2023	10:49 am	26 July 2023	09:25 am	Soil Erosion; Closed to traffic on July 26, 2023 at 09:25 AM but opened to traffic (one lane passable) on July 27, 2023 at 11:57 AM and TWO LANES PASSABLE on August 03, 2023 at 10:49 AM
Macutiti Section		Road	National (tertiary)	K0410+700 - K0410+730, Macutiti Section, Sadanga, Mt. Province	PATV - PASSABLE ALL TYPES VEHICLES	03 August 2023	04:02 pm	29 July 2023		Soil erosion; One lane passable on July 29, 2023 and TWO LANES PASSABLE on August 03, 2023 at 04:02 PM
Tadian	3									
Balaoa		Road	National (tertiary)	K0400+900 - K0400+910, Balaoa, Tadian, Mt. Province	OLP - ONE LANE PASSABLE	27 July 2023	06:00 pm	26 July 2023	09:25 am	Soil Erosion
Balaoa		Road	National (tertiary)	K0401+200 - K0401+220, Balaoa, Tadian, Mt. Province	OLP - ONE LANE PASSABLE	27 July 2023	10:10 am	26 July 2023	09:25 am	Soil Erosion
Cabunagan		Road	National (tertiary)	K0403+300 - K0403+305, Cabunagan, Tadian, Mt. Province	OLP - ONE LANE PASSABLE	26 July 2023	11:30 am	26 July 2023	09:25 am	Soil Erosion
Bauko	4									
		Road	National (tertiary)	K0413+750 - K0413+770, Otucan, Bauko, Mt. Province	OLP - ONE LANE PASSABLE	26 July 2023	01:30 pm	26 July 2023		Soil Collapse
Mt. Data		Road	National (secondary)	K0347+090 - K0347+180, Mt. Data, Bauko, Mt. Province	NPATV - NOT PASSABLE ALL TYPES VEHICLES			26 July 2023		Closed to traffic for safety of the public. Alternate route: 1. For light vehicles : Salin- Balicanao Provincial Road. 2. For heavy vehicles: Abatan, Buguias - Mankayan - Provincial Road

REGION PROVINCE CITY /MUNICIPALITY BARANGAY		TYPE	CLASSIFICATION	ROAD SECTION/BRIDGE	STATUS	DATE REPORTED (passable)	TIME REPORTED (passable)	DATE REPORTED (not passable)	TIME REPORTED (not passable)	REMARKS
Sadsadan		Road	National (secondary)	K0351+300, Sadsadan, Bauko, Mt. Province	OLP - ONE LANE PASSABLE	26 July 2023	01:00 pm	26 July 2023		Soil Collapse
		Road	National (secondary)	K0350+180 - K0350+200, Sadsadan, Bauko, Mt. Province	OLP - ONE LANE PASSABLE	27 July 2023	06:31 pm	27 July 2023		Soil Collapse
Barlig	4									
Lingoy		Road	National (tertiary)	K0388+900, Pennantiw Section, Lingoy, Barlig, Mt. Province	PATV - PASSABLE ALL TYPES VEHICLES	28 July 2023	11:30 am	26 July 2023	02:55 pm	Soil Collapse; Fallen Trees
Lingoy		Road	National (tertiary)	K0391+350 - K0391+360, Chatol Section, Lingoy, Barlig, Mt. Province	PATV - PASSABLE ALL TYPES VEHICLES	28 July 2023	10:43 am	26 July 2023	01:37 pm	Soil Collapse; Fallen Trees
Fiangtin		Road	National (tertiary)	K0399+700 - K0399+712, Charoya Section, Fiangtin, Barlig, Mt. Province	PATV - PASSABLE ALL TYPES VEHICLES	26 July 2023	12:23 pm	26 July 2023		Soil Collapse; Fallen Trees
Lingoy		Road	National (tertiary)	K0390+070 - K0390+085, Lingoy, Barlig, Mt. Province	PATV - PASSABLE ALL TYPES VEHICLES	27 July 2023		27 July 2023		Road Slip; Damaged Slope Protection
Besao	3									
Lacmaan		Road	National (tertiary)	K0400+250 - K0400+270, Lacmaan, Besao, Mt. Province	OLP - ONE LANE PASSABLE	27 July 2023	04:00 pm	27 July 2023		Soil Collapse
Lacmaan		Road	National (tertiary)	K0400+400 - K0400+420, Lacmaan, Besao, Mt. Province	OLP - ONE LANE PASSABLE	27 July 2023	04:10 pm	27 July 2023		Soil Collapse
Bangultan		Road	National (tertiary)	K0407+250 - K0407+290, Bangultan, Besao, Mt. Province	OLP - ONE LANE PASSABLE	31 July 2023	09:05 am	27 July 2023		Soil Collapse
No breakdown	1									
		Road	National (tertiary)	K0414+200 - K0414+250, Mt. Province	OLP - ONE LANE PASSABLE	02 August 2023	04:00 pm	01 August 2023		Soil collapse
Sagada	1									

REGION PROVINCE CITY /MUNICIPALITY BARANGAY		TYPE	CLASSIFICATION	ROAD SECTION/BRIDGE	STATUS	DATE REPORTED (passable)	TIME REPORTED (passable)	DATE REPORTED (not passable)	TIME REPORTED (not passable)	REMARKS
Antadao		Road	National (tertiary)	K0390+900, Antadao, Sagada, Mt. Province	NPATV - NOT PASSABLE ALL TYPES VEHICLES			30 July 2023		Collapsed pavement; CLOSED TO TRAFFIC on July 30, 2023 Section under contract Alternate Route: 1. Balili - Suyo - Sagada Provincial Road
Natonin	1									
Pudo		Road	National (tertiary)	K0461+450 - K0431+480 (Corrected from K0341+600), Pudo, Natonin, Mt. Province	OLP - ONE LANE PASSABLE	31 July 2023	04:26 pm	31 July 2023	04:01 pm	Soil Collapse; Closed to traffic on July 31, 2023 at 04:01 PM but was OPENED TO TRAFFIC (ONE LANE PASSABLE) on 04:26 PM
Paracelis	8									
Bacarri		Road	National (tertiary)	K0463+090 - K0463+102, Bacarri, Paracelis, Mt. Province	PATV - PASSABLE ALL TYPES VEHICLES	27 July 2023		27 July 2023		Road Slip; Damaged Slope Protection
Bacarri		Road	National (tertiary)	K0464+180 - K0464+190, Bacarri, Paracelis, Mt. Province	PATV - PASSABLE ALL TYPES VEHICLES	27 July 2023		27 July 2023		Road Slip
Poblacion		Road	National (tertiary)	K0464+280 - K0464+290, Poblacion, Paracelis, Mt. Province	PATV - PASSABLE ALL TYPES VEHICLES	27 July 2023		27 July 2023		Road Slip; Damaged RCPC
Poblacion		Road	National (tertiary)	K0471+525 - K0471+535, Poblacion, Paracelis, Mt. Province	PATV - PASSABLE ALL TYPES VEHICLES	27 July 2023		27 July 2023		Road Slip; Damaged Slope Protection
Poblacion		Road	National (tertiary)	K0472+250 - K047 2+270,Poblacion, Paracelis, Mt. Province	PATV - PASSABLE ALL TYPES VEHICLES	27 July 2023		27 July 2023		Road Slip; Damaged Slope Protection
Palitud		Road	National (tertiary)	K0472+250 - K0472+300, Palitud, Paracelis, Mt. Province	PATV - PASSABLE ALL TYPES VEHICLES	27 July 2023		27 July 2023		Road Slip; Damaged Slope Protection

REGION PROVINCE CITY /MUNICIPALITY BARANGAY		TYPE	CLASSIFICATION	ROAD SECTION/BRIDGE	STATUS	DATE REPORTED (passable)	TIME REPORTED (passable)	DATE REPORTED (not passable)	TIME REPORTED (not passable)	REMARKS
Palitud		Road	National (tertiary)	K0478+050 - K0478+150, Palitud, Paracelis, Mt. Province	PATV - PASSABLE ALL TYPES VEHICLES	27 July 2023		27 July 2023		Road Slip; Damaged Slope Protection
Palitud		Road	National (tertiary)	K0479+490 - K0479+550, Palitud, Paracelis, Mt. Province	PATV - PASSABLE ALL TYPES VEHICLES	27 July 2023		27 July 2023		Road Slip; Damaged Slope Protection
NCR	4									
NCR	4									
Manila	1									
PADRE FAURA		Road	Barangay	PADRE FAURA	PATV - PASSABLE ALL TYPES VEHICLES	30 July 2023	07:00 am	30 July 2023	03:37 am	19 inches deep
Valenzuela	2									
cor. Cuevas, Dalandanan		Road	Barangay	cor. Cuevas, Dalandanan	PATV - PASSABLE ALL TYPES VEHICLES	30 July 2023	11:00 am	30 July 2023	08:00 am	10-13 inches deep
G. Lazaro, Dalandanan		Road	Barangay	G. Lazaro, Dalandanan	PATV - PASSABLE ALL TYPES VEHICLES	30 July 2023	11:00 am	30 July 2023	08:00 am	25-30 inches deep
Caloocan	1									
Brgy. 180 Crispulo St.		Road	Barangay	Brgy. 180 Crispulo St.	PATV - PASSABLE ALL TYPES VEHICLES	30 July 2023	11:00 am	30 July 2023	08:00 am	20-25 inches deep

POWER as of (August 17, 2023 12:53)

REGION PROVINCE CITY /MUNICIPALITY BARANGAY		TYPE	SERVICE PROVIDER	DATE OF INTERRUPTION/ OUTAGE	TIME OF INTERRUPTION/ OUTAGE	DATE RESTORED	TIME RESTORED	REMARKS
GRAND TOTAL	304							
REGION 1	112							
ILOCOS NORTE	11							
Pasquin	1							

REGION PROVINCE CITY / MUNICIPALITY BARANGAY		TYPE	SERVICE PROVIDER	DATE OF INTERRUPTION/ OUTAGE	TIME OF INTERRUPTION/ OUTAGE	DATE RESTORED	TIME RESTORED	REMARKS
Municipal-wide		Interruption	INEC	25 July 2023	10:20			Due to crane accident. On going restorations efforts.
Burgos	1							
Municipal-wide		Interruption	INEC	25 July 2023	10:20			Due to crane accident. On going restorations efforts.
Bangui	1							
Municipal-wide		Interruption	INEC	25 July 2023	10:20			Due to crane accident. On going restorations efforts.
Adams	1							
Municipal-wide		Interruption	INEC	25 July 2023	11:00	25 July 2023	09:29	
Bacarra	1							
Municipal-wide		Interruption	INEC	25 July 2023	10:20			Due to crane accident. On going restorations efforts.
Pagudpud	1							
Municipal-wide		Interruption	INEC	25 July 2023	10:20			- Experienced power interruption at 3:42 AM, 25 July 2023, and was restored at 9:30 AM on the same day. - Due to a crane accident. Ongoing restoration efforts.
Dumalneg	1							
Municipal-wide		Interruption	INEC	25 July 2023	10:20			Due to crane accident. On going restorations efforts.
Paoay	1							
Municipal-wide		Interruption	INEC	25 July 2023	23:00			
Marcos	1							
Municipal-wide		Interruption	INEC	26 July 2023	06:00			
Sarrat	1							
Municipal-wide		Interruption	INEC	26 July 2023	05:00			
Badoc	1							
Municipal-wide		Interruption	INEC	26 July 2023	06:00			
LA UNION	19							
Burgos	1							
Municipal-wide		Interruption	LUELCO	26 July 2023	14:48			

REGION PROVINCE CITY /MUNICIPALITY BARANGAY		TYPE	SERVICE PROVIDER	DATE OF INTERRUPTION/ OUTAGE	TIME OF INTERRUPTION/ OUTAGE	DATE RESTORED	TIME RESTORED	REMARKS
San Fernando	1							
Abut		Interruption	LUELCO	25 July 2023	17:05	25 July 2023	17:48	Due to gusty winds
Dalangayan Este		Interruption	LUELCO	25 July 2023	17:05	25 July 2023	17:48	Due to gusty winds
Namtutan		Interruption	LUELCO	25 July 2023	17:05	25 July 2023	17:48	Due to gusty winds
Pias		Interruption	LUELCO	25 July 2023	17:05	25 July 2023	17:48	Due to gusty winds
Camansi		Interruption	LUELCO	25 July 2023	17:05	25 July 2023	17:48	Due to gusty winds
Santiago Sur		Interruption	LUELCO	25 July 2023	17:05	25 July 2023	17:48	Due to gusty winds
Saoay		Interruption	LUELCO	25 July 2023	17:05	25 July 2023	17:48	Due to gusty winds
Pagudpud		Interruption	LUELCO	25 July 2023	17:05	25 July 2023	17:48	Due to gusty winds
Bangbangolan		Interruption	LUELCO	25 July 2023	15:23			Due to gusty winds
Pacpaco		Interruption	LUELCO	25 July 2023	15:19			Due to gusty winds
Brgy. 1		Interruption	LUELCO	26 July 2023	20:30			Due to heavy rains
17 Barangay		Interruption	LUECO	26 July 2023	00:00			Due to heavy rain
Aringay	1							
San Eugenio		Interruption	LUELCO	25 July 2023	18:30	25 July 2023	22:00	Pre-emptive shutdown
Samara		Interruption	LUELCO	25 July 2023	19:00	25 July 2023	22:00	Pre-emptive shutdown
Santa Rita East		Interruption	LUELCO	25 July 2023	18:30	27 July 2023	07:00	Pre-emptive shutdown
San Simon East		Interruption	LUELCO	25 July 2023	18:30	27 July 2023	07:00	Pre-emptive shutdown
San Simon West		Interruption	LUELCO	25 July 2023	18:30	27 July 2023	07:00	Pre-emptive shutdown
Santa Cecilia		Interruption	LUELCO	25 July 2023	18:30	27 July 2023	07:00	Pre-emptive shutdown
Purok 9		Interruption	LUELCO	25 July 2023	18:30			
Rosario	1							
Municipal-wide		Interruption	LUELCO	25 July 2023	23:50	26 July 2023	02:00	Gusty winds
Bangar	1							
Municipal-wide		Interruption	LUELCO	26 July 2023	03:15			
Tubao	1							
Halog East		Interruption	LUELCO	26 July 2023	21:00			- Municipal-wide power interruption was experienced on 26 July 2023, 12:15 AM. - Power was restored on 26 July 2023, 2:00 AM.

REGION PROVINCE CITY /MUNICIPALITY BARANGAY		TYPE	SERVICE PROVIDER	DATE OF INTERRUPTION/ OUTAGE	TIME OF INTERRUPTION/ OUTAGE	DATE RESTORED	TIME RESTORED	REMARKS
Rizal		Interruption	LUELCO	26 July 2023	07:00			- Municipal-wide power interruption was experienced on 26 July 2023, 12:15 AM. - Power was restored on 26 July 2023, 2:00 AM.
Magsaysay		Interruption	LUELCO	26 July 2023	07:00			- Municipal-wide power interruption was experienced on 26 July 2023, 12:15 AM. - Power was restored on 26 July 2023, 2:00 AM.
Some parts of Amallapay		Interruption	LUELCO	26 July 2023	07:00			- Municipal-wide power interruption was experienced on 26 July 2023, 12:15 AM. - Power was restored on 26 July 2023, 2:00 AM.
Santol	1							
Municipal-wide		Interruption	LUELCO	26 July 2023	07:00			Previously reported power interruption on 25 July 2023
Sudipen	1							
Ilocano		Interruption	LUELCO	25 July 2023	21:45			
Santo Tomas	1							
Patac		Interruption	LUELCO	27 July 2023	09:32			Due to strong winds
Lomboy		Interruption	LUELCO	27 July 2023	09:08			Due to strong winds
Casabaan		Interruption	LUELCO	27 July 2023	09:32			Due to strong winds
Patac		Interruption	LUELCO	25 July 2023	20:00			
Ubagan		Interruption	LUELCO	25 July 2023	20:00			
Casantaan		Interruption	LUELCO	25 July 2023	20:00			
Agoo	1							
49 barangays		Interruption	LUELCO	26 July 2023	18:30			
Bacnotan	1							
18 barangays		Interruption	LUECO	26 July 2023	00:00			
Bagulin	1							
Municipal-wide		Interruption	LUECO	26 July 2023	02:00			
Balaoan	1							
Poblacion Area		Interruption	LUECO	26 July 2023	00:55			

REGION PROVINCE CITY /MUNICIPALITY BARANGAY		TYPE	SERVICE PROVIDER	DATE OF INTERRUPTION/ OUTAGE	TIME OF INTERRUPTION/ OUTAGE	DATE RESTORED	TIME RESTORED	REMARKS
Bauang	1							
Upper San Agustin		Interruption	LUECO	26 July 2023	10:00			
Caba	1							
Poblacion Sur		Interruption	LUECO	25 July 2023	21:00	26 July 2023		
Juan Cartas		Interruption	LUECO	25 July 2023		26 July 2023		
San Carlos		Interruption	LUECO	25 July 2023		26 July 2023		
Luna	1							
Some barangays		Interruption	LUECO	25 July 2023	21:00	26 July 2023		Restored
Pugo	1							
Some barangays		Interruption	LUECO	25 July 2023	19:00			
San Gabriel	1							
Upland barangays		Interruption	LUECO	26 July 2023				
San Juan	1							
20 Barangay		Interruption	LUECO	26 July 2023	09:00			
PANGASINAN	47							
Agno	1							
Patar		Interruption	PANELCO I	25 July 2023	09:00	25 July 2023	14:15	Restored
Macaboboni		Interruption	PANELCO I	25 July 2023	15:16			
Bangan-Oda, Purok Masagana		Interruption	PANELCO I	25 July 2023	16:40			
Patar, Purok Narukbos		Interruption	PANELCO I	25 July 2023	09:00	25 July 2023	14:15	Restored
Patar, Purok Talna		Interruption	PANELCO I	25 July 2023	09:00	25 July 2023	14:15	Restored
Patar, Purok Tunos		Interruption	PANELCO I	25 July 2023	09:00	25 July 2023	14:15	Restored
Macaboboni		Interruption	PANELCO I	25 July 2023	15:16	25 July 2023	14:15	Restored
Bangan-Oda, Purok Masagana		Interruption	PANELCO I	25 July 2023	16:40	25 July 2023	14:15	Restored
Brgy. Boboy		Interruption	PANELCO I	25 July 2023	20:45	25 July 2023	14:15	Restored
Bayambang	1							
San Gabriel 1		Interruption	CENPELCO	25 July 2023	17:00			
San Gabriel 1st		Interruption	CENPELCO	25 July 2023	17:00	25 July 2023	14:15	Restored
Bani	1							
San Miguel		Interruption	PANELCO I	25 July 2023	20:13	25 July 2023	20:23	
Ranom Iloco		Interruption	PANELCO I	25 July 2023	22:30	26 July 2023	16:24	Restored
Aporao		Interruption	PANELCO I	27 July 2023	22:30	29 July 2023	17:00	- Municipal-wide power interruption on 26 July 2023. - Restored

REGION PROVINCE CITY /MUNICIPALITY BARANGAY		TYPE	SERVICE PROVIDER	DATE OF INTERRUPTION/ OUTAGE	TIME OF INTERRUPTION/ OUTAGE	DATE RESTORED	TIME RESTORED	REMARKS
Luac Zone 1& 2		Interruption	PANELCO I	27 July 2023	22:30	29 July 2023	17:00	- Municipal-wide power interruption on 26 July 2023. - Restored
Poblacion Zone 3		Interruption	PANELCO I	27 July 2023	22:30	29 July 2023	17:00	- Municipal-wide power interruption on 26 July 2023. - Restored
San Miguel Zone 6		Interruption	PANELCO I	27 July 2023	22:30	29 July 2023	17:00	- Municipal-wide power interruption on 26 July 2023. - Restored
Macabit		Interruption	PANELCO I	27 July 2023	22:30	29 July 2023	17:00	- Municipal-wide power interruption on 26 July 2023. - Restored
Tipor Zone 2		Interruption	PANELCO I	27 July 2023	22:30	29 July 2023	17:00	- Municipal-wide power interruption on 26 July 2023. - Restored
Tipor Zone 2		Interruption	DECORP	25 July 2023	17:44	25 July 2023	19:38	Power was restored except for Brgy. Bolaoen, and Brgy. Aramal.
San Fabian	1							
		Interruption	DECORP	25 July 2023	17:44	25 July 2023	19:38	
Barangay Inmalog Norte		Interruption	DECORP	25 July 2023	18:00			
Barangay Colisao		Interruption	DECORP	25 July 2023	23:00			
Barangay Bolaoen		Interruption	DECORP	25 July 2023	17:44	26 July 2023	14:00	
Barangay Inmalog Norte		Interruption	DECORP	25 July 2023	17:00	26 July 2023	14:00	Zone 7
Barangay Inmalog Norte		Interruption	DECORP	25 July 2023	18:00	26 July 2023	15:00	Zone 5, 6, & 4
Barangay Inmalog Norte		Interruption	DECORP	25 July 2023	18:00	26 July 2023	16:00	Zone 1, 2, & 3
Brgy. Colisao		Interruption	DECORP	25 July 2023	23:00			
Alaminos	1							
Amandiego Zone 2,3,5,6		Interruption	PANELCO	25 July 2023	22:06	26 July 2023	02:30	
Santa Maria (Zone 4)		Interruption	PANELCO	25 July 2023	18:23			
San Vicente		Interruption	PANELCO	25 July 2023	19:15	25 July 2023	22:30	
Bisocol		Interruption	PANELCO	25 July 2023	22:20	26 July 2023	02:30	
Poblacion (Pandayan)		Interruption	PANELCO	25 July 2023	22:23	26 July 2023	02:30	
Tanaytay (Zone 4, 5)		Interruption	PANELCO	25 July 2023	23:30	26 July 2023	02:30	
San Roque		Interruption	PANELCO I	25 July 2023	18:10	26 July 2023	07:00	Restored

REGION PROVINCE CITY /MUNICIPALITY BARANGAY		TYPE	SERVICE PROVIDER	DATE OF INTERRUPTION/ OUTAGE	TIME OF INTERRUPTION/ OUTAGE	DATE RESTORED	TIME RESTORED	REMARKS
Bued (Centro, Zone 5)		Interruption	PANELCO I	25 July 2023	18:24	26 July 2023	15:15	Restored
Balayang		Interruption	PANELCO I	25 July 2023	19:30	26 July 2023	17:00	Restored
Sta. Maria (Zone 4)		Interruption	PANELCO I	25 July 2023	18:23	26 July 2023	07:00	Restored
Amandiego (Zone 2,3,5,6)		Interruption	PANELCO I	25 July 2023	20:06	26 July 2023	02:30	Restored
Bisocol		Interruption	PANELCO I	25 July 2023	20:20	26 July 2023	02:30	Restored
Poblacion (Pandayan)		Interruption	PANELCO I	25 July 2023	20:23	26 July 2023	02:30	Restored
Tanaytay (Zone 4,5)		Interruption	PANELCO I	25 July 2023	21:30	26 July 2023	02:30	Restored
San Vicente		Interruption	PANELCO I	25 July 2023	19:15	26 July 2023	07:00	Restored
Cabatuan (purok 2, 3, 4)		Interruption	PANELCO I	26 July 2023	10:00	27 July 2023	07:00	Restored
Balinmanok, San Jose		Interruption	PANELCO I	26 July 2023	10:49	27 July 2023	07:00	Restored
Putrido, Dulacac		Interruption	PANELCO I	26 July 2023	10:53	27 July 2023	07:00	Restored
Cayucay (Sitio quesques)		Interruption	PANELCO I	26 July 2023	11:08	27 July 2023	07:00	Restored
Baleyadaan (Centro)		Interruption	PANELCO I	26 July 2023	11:52	27 July 2023	07:00	Restored
Polo		Interruption	PANELCO I	26 July 2023	00:17	27 July 2023	07:00	Restored
San Jose Zone 2		Interruption	PANELCO I	26 July 2023	22:49	27 July 2023	07:00	Restored
Dulacac (Zone 1, 2, 3, 5)		Interruption	PANELCO I	26 July 2023	22:53	27 July 2023	07:00	Restored
Polo Sto. Bayawas		Interruption	PANELCO I	27 July 2023	16:33	28 July 2023	07:00	Restored
Labrador	1							
Municipal-wide		Interruption	PANELCO	25 July 2023				
Mangatarem	1							
16 Barangay		Interruption	CENPELCO	26 July 2023	03:00			
Brgy. Bantocaling		Interruption	CENPELCO	26 July 2023	03:00	27 July 2023		Restored
Brgy. Bantay		Interruption	CENPELCO	26 July 2023	03:00			
Brgy. Bogtong Bolo		Interruption	CENPELCO	26 July 2023	03:00			
Brgy. Suaco		Interruption	CENPELCO	26 July 2023	03:00			
Brgy. Tococ Barikir		Interruption	CENPELCO	26 July 2023	03:00			
Cabaluyan 2nd		Interruption	CENPELCO	26 July 2023	03:00			
Cacaoiten		Interruption	CENPELCO	26 July 2023	03:00			
Casilagan		Interruption	CENPELCO	26 July 2023	03:00			
Olo Cafabrosan		Interruption	CENPELCO	26 July 2023	03:00			
Tagac		Interruption	CENPELCO	26 July 2023	03:00			
Sapang		Interruption	CENPELCO	26 July 2023	03:00			
Nagulayan East and West		Interruption	CENPELCO	26 July 2023	03:00			
Dorongan Vergara		Interruption	CENPELCO	26 July 2023	03:00			

REGION PROVINCE CITY /MUNICIPALITY BARANGAY		TYPE	SERVICE PROVIDER	DATE OF INTERRUPTION/ OUTAGE	TIME OF INTERRUPTION/ OUTAGE	DATE RESTORED	TIME RESTORED	REMARKS
Linmansangan		Interruption	CENPELCO	26 July 2023	03:00			
Cabaluyan 1st		Interruption	CENPELCO	26 July 2023	08:00			
Cabaruan		Interruption	CENPELCO	26 July 2023	08:00			
Macarang		Interruption	CENPELCO	26 July 2023	08:00			
Nancalasan		Interruption	CENPELCO	26 July 2023	08:00			
Malabobo		Interruption	CENPELCO	26 July 2023	08:00			
Pampano		Interruption	CENPELCO	26 July 2023	08:00			
Calomboyan Sur		Interruption	CENPELCO	26 July 2023	08:00			
Talogtog		Interruption	CENPELCO	26 July 2023	08:00			
Pacalat		Interruption	CENPELCO	26 July 2023	08:00			
Ponglo		Interruption	CENPELCO	26 July 2023	08:00			
Quetegan		Interruption	CENPELCO	26 July 2023	08:00			
Tococ Barikir		Interruption	CENPELCO	28 July 2023	11:51			
Dorongan Linmansangan		Interruption	CENPELCO	28 July 2023	11:51			
Caoile Olegario		Interruption	CENPELCO	28 July 2023	11:51			
Lawak-Langka		Interruption	CENPELCO	28 July 2023	11:51			
Caturay sur		Interruption	CENPELCO	28 July 2023	14:55			
Caturay norte		Interruption	CENPELCO	28 July 2023	14:55			
Pampano		Interruption	CENPELCO	28 July 2023	14:55			
Bedania		Interruption	CENPELCO	28 July 2023	14:55			
Buaya		Interruption	CENPELCO	28 July 2023	14:55			
Dorongan Valerio		Interruption	CENPELCO	26 July 2023	03:00			
Dorongan Ketaket		Interruption	CENPELCO	28 July 2023				
Dorongan Sawat		Interruption	CENPELCO	28 July 2023				
Salbante		Interruption	CENPELCO	28 July 2023				
Dor. Linmansangan		Interruption	CENPELCO	28 July 2023	14:55			
Bolinao	1							
		Interruption	PANELCO I	25 July 2023	17:15	25 July 2023	17:17	Restored
Calasiao	1							
		Outage	CENPELCO	25 July 2023	16:30	25 July 2023	20:00	Restored
Bugallon	1							
Magtaking		Outage	CENPELCO	25 July 2023	17:00	25 July 2023	22:00	Restored
Umanday		Outage	CENPELCO	25 July 2023	17:00	25 July 2023	22:00	Restored
Samat		Outage	CENPELCO	25 July 2023	17:00	25 July 2023	22:00	Restored

REGION PROVINCE CITY /MUNICIPALITY BARANGAY		TYPE	SERVICE PROVIDER	DATE OF INTERRUPTION/ OUTAGE	TIME OF INTERRUPTION/ OUTAGE	DATE RESTORED	TIME RESTORED	REMARKS
Asinan		Outage	CENPELCO	25 July 2023	17:00	25 July 2023	22:00	Restored
Magtaking		Interruption	CENPELCO	25 July 2023	17:00	25 July 2023	22:00	Restored
Umanday		Interruption	CENPELCO	25 July 2023	17:00	25 July 2023	22:00	Restored
Samat		Interruption	CENPELCO	25 July 2023	17:00	25 July 2023	22:00	Restored
Asinan		Interruption	CENPELCO	25 July 2023	17:00	25 July 2023	22:00	Restored
San Francisco		Interruption	CENPELCO	25 July 2023	17:00	25 July 2023	22:00	Restored
Buenlag		Interruption	CENPELCO	25 July 2023	17:00	25 July 2023	22:00	Restored
Polong		Interruption	CENPELCO	25 July 2023	17:00	25 July 2023	22:00	Restored
Pantal		Interruption	CENPELCO	25 July 2023	17:00	25 July 2023	22:00	Restored
Portic		Interruption	CENPELCO	25 July 2023	17:00	25 July 2023	22:00	Restored
Hacienda		Interruption	CENPELCO	25 July 2023	17:00	25 July 2023	22:00	Restored
Gueset		Interruption	CENPELCO	25 July 2023	17:00	25 July 2023	22:00	Restored
Salasa		Interruption	CENPELCO	25 July 2023	17:00	25 July 2023	22:00	Restored
Panagascasan		Interruption	CENPELCO	25 July 2023	17:00	25 July 2023	22:00	Restored
Magtaking		Outage	CENPELCO	26 July 2023	05:00	25 July 2023	08:00	Restored
Gueset		Outage	CENPELCO	26 July 2023	05:00	25 July 2023	22:00	Restored
Lingayen	1							
Estanza		Interruption	CENPELCO	25 July 2023	19:30	26 July 2023	07:00	Restored
Namolan		Interruption	CENPELCO	25 July 2023	19:58	26 July 2023	07:00	Restored
Estanza		Interruption	CENPELCO	25 July 2023	19:30	26 July 2023	15:30	Restored
Namolan		Interruption	CENPELCO	25 July 2023	19:58	26 July 2023	11:45	Restored
Matalava		Interruption	CENPELCO	25 July 2023	20:00	26 July 2023	12:22	Restored
Malimpuec		Interruption	CENPELCO	26 July 2023	06:45	26 July 2023	15:30	Restored
Balangobong		Interruption	CENPELCO	26 July 2023	04:00	26 July 2023	15:30	Restored
Domalandan East		Interruption	CENPELCO	26 July 2023	04:00	26 July 2023	15:30	Restored
Domalandan West		Interruption	CENPELCO	27 July 2023	10:00	26 July 2023	15:30	Restored
Capandanan		Interruption	CENPELCO	26 July 2023	03:00	26 July 2023	16:24	Restored
Pangapisan North		Interruption	CENPELCO	26 July 2023	19:00	25 July 2023	20:00	Restored
Pangapisan North		Interruption	CENPELCO	25 July 2023	21:00	26 July 2023	02:00	Restored
Pangapisan North		Interruption	CENPELCO	26 July 2023	03:00	25 July 2023	04:00	Restored
Domalandan West		Interruption	CENPELCO	28 July 2023	22:00	29 July 2023	04:00	Restored
Libsong East		Interruption	CENPELCO	26 July 2023	21:00	26 July 2023	14:21	Restored
Wawa		Interruption	CENPELCO	26 July 2023	15:10	26 July 2023	07:00	Restored
Sabangan		Interruption	CENPELCO	26 July 2023	19:30	26 July 2023	16:24	Restored

REGION PROVINCE CITY /MUNICIPALITY BARANGAY		TYPE	SERVICE PROVIDER	DATE OF INTERRUPTION/ OUTAGE	TIME OF INTERRUPTION/ OUTAGE	DATE RESTORED	TIME RESTORED	REMARKS
Province-Wide	47							
Arwas		Interruption	PANELCO I	26 July 2023	15:30	29 July 2023	17:00	Restored
Banog Sur		Interruption	PANELCO I	26 July 2023	15:30	26 July 2023		Restored
Calabeng		Interruption	PANELCO I	27 July 2023	22:30	29 July 2023	17:00	Restored
Colayo		Interruption	PANELCO I	27 July 2023	22:30	29 July 2023	17:00	Restored
Dacap Norte		Interruption	PANELCO I	26 July 2023	15:30	29 July 2023	17:00	Restored
Dacap Sur Sitio Ulanan		Interruption	PANELCO I	27 July 2023	22:30	29 July 2023	17:00	Restored
Quinaoayanan		Interruption	PANELCO I	27 July 2023	22:30	29 July 2023	17:00	Restored
San Jose		Interruption	PANELCO I	26 July 2023	15:30	26 July 2023		Restored
Mapandan	1							
Caviernesan		Interruption	CENPELCO	26 July 2023	08:00			
Manaoag	1							
Pao		Outage	PANELCO II	26 July 2023	02:00	26 July 2023		Restored
Lipit Sur		Outage	PANELCO II	26 July 2023	02:00	26 July 2023		Restored
Pugaro		Outage	PANELCO II	26 July 2023	02:00	26 July 2023		Restored
Aguilar	1							
Municipal-wide		Interruption	CENPELCO	26 July 2023	04:03	26 July 2023	04:08	Restored
Asingan	1							
Sanchez		Interruption	PANELCO III	25 July 2023	19:00	25 July 2023	22:46	Restored
Cabalitian		Interruption	PANELCO III	25 July 2023	19:00	25 July 2023	22:46	Restored
Binalonan	1							
Barangay Moreno		Interruption	PANELCO III	26 July 2023	19:59			
Pasileng Sur		Interruption	PANELCO III	26 July 2023				
Vacante		Interruption	PANELCO III	26 July 2023				
Mangcasuy.		Interruption	PANELCO III	26 July 2023				
San Felipe Sur		Interruption	PANELCO III	26 July 2023		26 July 2023		Restored immediately
Mendoza St		Interruption	PANELCO III	26 July 2023		26 July 2023		Restored immediately.
Brgy. Poblacion		Interruption	PANELCO III	26 July 2023		26 July 2023		Restored immediately.
Sts. Maria		Interruption	PANELCO III	26 July 2023				
Rosales	1							
Guling		Outage	PANELCO III	25 July 2023		26 July 2023		Restored
Coliling		Interruption	PANELCO III	25 July 2023		26 July 2023		Restored
San Pedro East		Interruption	PANELCO III	25 July 2023		26 July 2023		Restored
Cabalaoangan Norte		Interruption	PANELCO III	25 July 2023		27 July 2023		Restored

REGION PROVINCE CITY /MUNICIPALITY BARANGAY		TYPE	SERVICE PROVIDER	DATE OF INTERRUPTION/ OUTAGE	TIME OF INTERRUPTION/ OUTAGE	DATE RESTORED	TIME RESTORED	REMARKS
Cabalaoangan Sur		Interruption	PANELCO III	25 July 2023		27 July 2023		Restored
ILOCOS SUR	34							
Sinait	1							
Municipal-wide		Interruption	ISECO	25 July 2023	22:10	27 July 2023	20:28	3 barangays were partially restored. - Paratong - Rang-ay - Macabiog
Santa	1							
Municipal-wide		Interruption	ISECO	25 July 2023	15:50	25 July 2023	20:28	
Municipal-wide		Interruption	ISECO	25 July 2023	21:00	25 July 2023	08:28	
Nagbukel	1							
Municipal-wide		Interruption	ISECO	25 July 2023	17:00	25 July 2023	20:28	
Municipal-wide		Interruption	ISECO	26 July 2023	21:30			
San Vicente	1							
Municipal-wide		Outage	ISECO	25 July 2023	20:00	27 July 2023	22:30	
Municipal-wide		Interruption	ISECO	25 July 2023	11:30	28 July 2023	17:00	Partially power restored: - Bayubay Sur - Poblacion - Lubong
Quirino	1							
Municipal-wide		Interruption	MOPRECO	25 July 2023	22:00			
Sta. Catalina	1							
Municipal-wide		Interruption	ISECO	25 July 2023	20:00	25 July 2023	22:19	
Bantay	1							
Municipal-wide		Interruption	ISECO	25 July 2023	20:00			
Mira		Interruption	ISECO	25 July 2023				
Naguindayan		Interruption	ISECO	25 July 2023		28 July 2023		
Ora		Interruption	ISECO	25 July 2023				
Paing		Interruption	ISECO	25 July 2023				
Puspos		Interruption	ISECO	25 July 2023				
Quimmarayan		Interruption	ISECO	25 July 2023				
Sagneb		Interruption	ISECO	25 July 2023				
Sagpat		Interruption	ISECO	25 July 2023				
San Isidro		Interruption	ISECO	25 July 2023		27 July 2023		
San Julian		Interruption	ISECO	25 July 2023		27 July 2023		

REGION PROVINCE CITY /MUNICIPALITY BARANGAY		TYPE	SERVICE PROVIDER	DATE OF INTERRUPTION/ OUTAGE	TIME OF INTERRUPTION/ OUTAGE	DATE RESTORED	TIME RESTORED	REMARKS
San Mariano		Interruption	ISECO	25 July 2023				
Sinabaan		Interruption	ISECO	25 July 2023				
Taquiporo		Interruption	ISECO	25 July 2023				
Taleb		Interruption	ISECO	25 July 2023				
Tay-ac		Interruption	ISECO	25 July 2023		27 July 2023		
An-annam		Interruption	ISECO	25 July 2023		28 July 2023		
Agay		Interruption	ISECO	25 July 2023		28 July 2023		
Bgy. I		Interruption	ISECO	25 July 2023		28 July 2023		
Brgy. II		Interruption	ISECO	25 July 2023		28 July 2023		
Brgy. III		Interruption	ISECO	25 July 2023		28 July 2023		
Brgy. IV		Interruption	ISECO	25 July 2023				
Brgy. V		Interruption	ISECO	25 July 2023		27 July 2023		
Brgy. VI		Interruption	ISECO	25 July 2023		27 July 2023		
Bulag		Interruption	ISECO	25 July 2023				
Buquig		Interruption	ISECO	25 July 2023		28 July 2023		
Baleleng		Interruption	ISECO	25 July 2023		27 July 2023		
Cabalanggan		Interruption	ISECO	25 July 2023				
Cabaraon		Interruption	ISECO	25 July 2023		28 July 2023		
Cabusligan		Interruption	ISECO	25 July 2023				
Capangdaanan		Interruption	ISECO	25 July 2023				
Guimod		Interruption	ISECO	25 July 2023				
Lingsat		Interruption	ISECO	25 July 2023		28 July 2023		
Malingeb		Interruption	ISECO	25 July 2023				
Sta. Lucia	1							
Paratong		Interruption	ISECO-STA CRUZ	25 July 2023	18:00	25 July 2023	19:00	
Luba		Interruption	ISECO-STA CRUZ	25 July 2023	18:30	25 July 2023	19:30	
Ayusan		Interruption	ISECO-STA CRUZ	25 July 2023	17:30	25 July 2023	22:30	
Sabuanan		Interruption	ISECO-STA CRUZ	25 July 2023	19:30	25 July 2023	21:00	
Vical		Interruption	ISECO-STA CRUZ	25 July 2023	00:00			
Suagayan		Interruption	ISECO-STA CRUZ	25 July 2023	00:00			
Pila West		Interruption	ISECO-STA CRUZ	25 July 2023	23:00			
Paoc Norte		Interruption	ISECO-STA CRUZ	25 July 2023	23:00	25 July 2023	00:00	
Lubong		Interruption	ISECO-STA CRUZ	25 July 2023	23:00			
Catayagan		Interruption	ISECO-STA CRUZ	25 July 2023	00:00			

REGION PROVINCE CITY /MUNICIPALITY BARANGAY		TYPE	SERVICE PROVIDER	DATE OF INTERRUPTION/ OUTAGE	TIME OF INTERRUPTION/ OUTAGE	DATE RESTORED	TIME RESTORED	REMARKS
Barangubong		Interruption	ISECO-STA CRUZ	25 July 2023	00:00			
Arangin		Interruption	ISECO-STA CRUZ	25 July 2023	22:30	25 July 2023	23:00	
Sto. Domingo	1							
Municipal-wide		Interruption	ISECO	25 July 2023	20:00	25 July 2023	22:19	
Alilem	1							
Some Part Barangay Alilem daya		Interruption		25 July 2023	20:00			Due to sparking of transformer
Barangay Anaao		Interruption		25 July 2023	19:30			
Kiat		Interruption		25 July 2023	20:00			
Poblacion (Alilem Daya)		Interruption	ISECO-STA CRUZ	26 July 2023	02:10	28 July 2023	09:18	
Amilongan		Interruption	ISECO-STA CRUZ	25 July 2023	20:00			
Batbato		Interruption		25 July 2023	20:00			
Daddaay		Interruption		25 July 2023	20:00			
Sta. Maria	1							
Municipal-wide		Interruption		25 July 2023	21:42			
San Esteban	1							
Municipal-wide		Interruption	ISECO	25 July 2023	22:00			Due to strong winds, fallen trees and flying debris.
Banayoyo	1							
Guardia		Interruption	ISECO-CANDON	25 July 2023	23:30			
Montero		Interruption	ISECO-CANDON	25 July 2023	23:28			
Lintic		Interruption	ISECO-CANDON	25 July 2023	23:40			
Naguimba		Interruption	ISECO-CANDON	25 July 2023	23:45			
Casilagan sur - Pila Road		Interruption	ISECO-CANDON	25 July 2023	23:47			
Poblacion		Interruption	ISECO-CANDON	26 July 2023	01:35			
Bagbagotot		Interruption	ISECO-CANDON	26 July 2023	06:42			
Sigay	1							
Municipal-wide		Interruption	ISECO-STA CRUZ	26 July 2023	12:12			
Salcedo	1							
Municipal-wide		Interruption	ISECO	26 July 2023	03:10			
Burgos	1							
Municipal-wide		Interruption	ISECO	25 July 2023				
Cabugao	1							
Some barangays		Interruption	ISECO	25 July 2023	22:00			

REGION PROVINCE CITY /MUNICIPALITY BARANGAY		TYPE	SERVICE PROVIDER	DATE OF INTERRUPTION/ OUTAGE	TIME OF INTERRUPTION/ OUTAGE	DATE RESTORED	TIME RESTORED	REMARKS
Candon	1							
City-wide		Interruption	ISECO	25 July 2023	22:00			Intervention: Free charging at Candon City Hall and every Brgy. Hall
City-wide		Interruption		27 July 2023	09:00			Restoration of power supply is ongoing (some barangays have been restored)
Caoayan	1							
Municipal-wide		Interruption	ISECO	25 July 2023	20:00			
Cervantes	1							
Municipal-wide		Interruption	ISECO	25 July 2023	21:00	29 July 2023	14:00	
Moprico		Interruption		26 July 2023	03:30	29 July 2023	14:00	
Gregorio del Pilar (Concepcion)	1							
Municipal-wide		Interruption	ISECO	25 July 2023	00:00			
Lidlidda	1							
Municipal-wide		Outage	ISECO	25 July 2023	22:00	28 July 2023	13:50	
Santa Lucia	1							
Municipal-wide		Interruption	ISECO	25 July 2023		27 July 2023		Partially restored
Lubong		Interruption	ISECO-SANTA CRUZ	25 July 2023	23:00			
Luba		Interruption	ISECO-SANTA CRUZ	25 July 2023	00:00			
Catayagan		Interruption	ISECO-SANTA CRUZ	25 July 2023	00:00			
Barangubong		Interruption	ISECO-SANTA CRUZ	25 July 2023	00:00	27 July 2023	08:00	
Ayusan		Interruption	ISECO-SANTA CRUZ	25 July 2023	23:00	25 July 2023	00:00	
Damacuag		Interruption	ISECO-STA CRUZ	26 July 2023	17:30			
Some parts of Palali Sur		Outage	ISECO-STA CRUZ	25 July 2023	18:00			
Alincoeg		Outage	ISECO-STA CRUZ	25 July 2023	00:00			
Buliclic		Interruption	ISECO-STA CRUZ	25 July 2023	00:00			
Paoc Sur		Outage	ISECO-STA CRUZ	25 July 2023	18:30			
Quinabalayangan		Outage	ISECO-STA CRUZ	25 July 2023	18:30			
Ronda		Outage	ISECO-STA CRUZ	25 July 2023	18:30			
Some parts of Bgy Paratong		Interruption	ISECO-STA CRUZ	25 July 2023	18:00	25 July 2023	19:00	
Some parts of Bgy. Luba		Interruption	ISECO-STA CRUZ	25 July 2023	18:00			
Some parts of Bgy. Burgos		Interruption	ISECO-STA CRUZ	25 July 2023	17:30	25 July 2023	22:30	
Some parts of Bgy. Ayusan		Interruption	ISECO-STA CRUZ	25 July 2023	17:30	25 July 2023	22:30	

REGION PROVINCE CITY /MUNICIPALITY BARANGAY		TYPE	SERVICE PROVIDER	DATE OF INTERRUPTION/ OUTAGE	TIME OF INTERRUPTION/ OUTAGE	DATE RESTORED	TIME RESTORED	REMARKS
Some parts of Bgy. Sabuanan		Interruption	ISECO-STA CRUZ	25 July 2023	19:30	25 July 2023	21:00	
Suagayan		Interruption	ISECO-STA CRUZ	25 July 2023	00:00			
Salcedo (Baugen)	1							
Municipal-wide		Interruption	ISECO	25 July 2023	23:32			
Municipal-wide		Interruption		26 July 2023	19:45	27 July 2023	19:00	
San Emilio	1							
Municipal-wide		Interruption	ISECO	25 July 2023	22:00			
Barangay Tiagan		Interruption	ISECO-CANDON	25 July 2023	20:45			
Barangay Matibuey		Interruption	ISECO-CANDON	25 July 2023	20:45			
Barangay Lancuas		Interruption	ISECO-CANDON	25 July 2023	21:10			
Barangay Cabaroan		Interruption	ISECO-CANDON	25 July 2023	21:10			
Barangay Paltoc		Interruption	ISECO-CANDON	25 July 2023	21:10			
Barangay San Milliano		Interruption	ISECO-CANDON	25 July 2023	21:10			
San Ildefonso	1							
Municipal-wide		Interruption	ISECO	25 July 2023	20:00			
Santiago	1							
Municipal-wide		Interruption		25 July 2023	23:00			
Municipal-wide		Interruption	ISECO	26 July 2023	16:00	27 July 2023	19:00	Power restoration is still ongoing in some remote areas.
Santa Cruz	1							
Municipal-wide		Interruption	ISECO	26 July 2023	06:00			
Sugpon	1							
Municipal-wide		Interruption	LUELCO	26 July 2023	02:11	29 July 2023	00:40	
Suyo	1							
Municipal-wide		Interruption	ISECO	26 July 2023	14:11	28 July 2023		Partially restored
Urzadan		Interruption	ISECO	26 July 2023	03:15	27 July 2023	17:00	
Patocao		Interruption	ISECO	26 July 2023	03:15			
Uso		Interruption	ISECO	26 July 2023	03:15	27 July 2023	17:15	
Suyo proper		Interruption	ISECO	26 July 2023	03:15			
Man-atong		Interruption	ISECO	25 July 2023	20:00			
Poblacion		Interruption	ISECO	26 July 2023	03:15	27 July 2023	17:00	
Quirino (Angkaki)	1							
Municipal-wide		Interruption	MOPRECO/ ISECO	25 July 2023	20:30			Not yet restored as of 28 July 2023.

REGION PROVINCE CITY /MUNICIPALITY BARANGAY		TYPE	SERVICE PROVIDER	DATE OF INTERRUPTION/ OUTAGE	TIME OF INTERRUPTION/ OUTAGE	DATE RESTORED	TIME RESTORED	REMARKS
Santa Catalina	1							
Municipal-wide		Interruption	ISECO	25 July 2023	20:00	25 July 2023	22:19	
Narvacan	1							
Municipal-wide		Interruption	ISECO	26 July 2023		28 July 2023		Partially restored
Abuor		Interruption	ISECO	26 July 2023	00:10	28 July 2023	21:58	
Paratong		Interruption	ISECO	26 July 2023	01:21	28 July 2023	21:58	
Quinarayan		Interruption	ISECO	26 July 2023	04:21	28 July 2023	14:58	
Codoog		Interruption	ISECO	26 July 2023	04:21	28 July 2023	21:58	
Pantoc		Interruption	ISECO	26 July 2023	01:21			
Dinalaoan		Interruption	ISECO	26 July 2023	01:50			
Salcedo		Interruption	ISECO	26 July 2023	01:50	07 July 2023	19:00	
Sta. Lucia		Interruption	ISECO	26 July 2023	02:20	28 July 2023	21:58	
Margaay		Interruption	ISECO	26 July 2023	01:24			
San Antonio		Interruption	ISECO	26 July 2023	02:35			
Parparya		Interruption	ISECO	25 July 2023	18:41			
Estacia		Interruption	ISECO	25 July 2023	20:32			
Orence		Interruption	ISECO	25 July 2023	18:00	28 July 2023	21:58	
Sulvec		Interruption	ISECO	25 July 2023	20:20	28 July 2023	21:58	
Danglayan		Interruption	ISECO	25 July 2023	18:53			
Nanguneg		Interruption	ISECO	25 July 2023	21:45	28 July 2023	21:58	
Sucoc		Interruption	ISECO	25 July 2023	21:25			
Ambulogan		Interruption	ISECO	25 July 2023	22:31			
Camarao		Interruption	ISECO	25 July 2023	16:21			
Casilagan		Interruption	ISECO	25 July 2023	21:00			
Cagayungan		Interruption	ISECO	25 July 2023	23:28			
Lungog		Interruption	ISECO	25 July 2023	23:27	28 July 2023	21:58	
Galimuyod	1							
Municipal-wide		Outage		26 July 2023	06:34	29 July 2023	12:00	- 23 barangays were totally/partially restored - 1 barangay Baracbac are not yet restored
DAGUPAN	1							
Dagupan	1							
Lucao		Interruption	PANELCO	25 July 2023		25 July 2023		
Pugaro		Interruption	PANELCO	25 July 2023		25 July 2023		

REGION PROVINCE CITY /MUNICIPALITY BARANGAY		TYPE	SERVICE PROVIDER	DATE OF INTERRUPTION/ OUTAGE	TIME OF INTERRUPTION/ OUTAGE	DATE RESTORED	TIME RESTORED	REMARKS
Salapingao		Interruption	PANELCO	25 July 2023		25 July 2023		
Malued		Interruption	PANELCO	25 July 2023		25 July 2023		
Pogo Grande		Interruption	PANELCO	25 July 2023		25 July 2023		
REGION 2	41							
CAGAYAN	29							
Abulug	1							
All barangays		Outage		26 July 2023		01 August 2023	02:00	Fully restored
Alcala	1							
All barangays		Outage		26 July 2023		29 July 2023	10:00	Fully restored
Allacapan	1							
All barangays		Outage		26 July 2023	02:00	27 July 2023	08:00	Fully Restored as of 30 July 2023
Amulung	1							
All barangays		Outage		26 July 2023		01 August 2023	08:00	Fully restored
Aparri	1							
All barangays		Outage		26 July 2023	02:00	01 August 2023	08:00	Fully restored
Baggao	1							
All barangays		Outage		26 July 2023		29 July 2023	10:00	Fully restored
Ballesteros	1							
All barangays		Outage		26 July 2023	02:01	01 August 2023		Fully restored as of August 3, 2023
Buguey	1							
All barangays		Outage		25 July 2023	10:00	27 July 2023	10:00	Fully Restored on 30 July 2023
Camalaniugan	1							
All barangays		Outage		26 July 2023	02:00	01 August 2023		Fully Restored as of 01 August 2023
Claveria	1							
All barangays		Outage		26 July 2023		01 August 2023	08:00	Fully restored
Enrile	1							
All barangays		Outage		26 July 2023		28 July 2023	10:00	Restored
Gattaran	1							
All barangays		Outage		26 July 2023	02:00	27 July 2023	08:00	Fully Restored
Gonzaga	1							
All barangays		Outage		26 July 2023		27 July 2023	08:00	Fully restored
Iguig	1							

REGION PROVINCE CITY /MUNICIPALITY BARANGAY		TYPE	SERVICE PROVIDER	DATE OF INTERRUPTION/ OUTAGE	TIME OF INTERRUPTION/ OUTAGE	DATE RESTORED	TIME RESTORED	REMARKS
All barangays		Outage		26 July 2023		27 July 2023	10:00	Restored
Lal-lo	1							
All barangays		Outage		26 July 2023	02:00	01 August 2023	02:00	Fully restored
Pamplona	1							
All barangays		Outage		26 July 2023	02:00	03 August 2023		Fully restored
Penablanca	1							
All barangays		Outage		26 July 2023		29 July 2023	10:00	Fully restored
Piat	1							
All barangays		Outage		26 July 2023		27 July 2023	10:00	Restored
Rizal	1							
All barangays		Outage		26 July 2023		28 July 2023	10:00	Restored
Sanchez-Mira	1							
All barangays		Outage		26 July 2023	02:00	08 July 2023		Restored
Santa Ana	1							
All barangays		Outage		26 July 2023	02:00	01 August 2023	02:00	Fully restored
Santa Praxedes	1							
All barangays		Outage		26 July 2023	02:00	01 August 2023	02:00	Fully restored
Santa Teresita	1							
All barangays		Outage		26 July 2023		27 July 2023	03:00	Fully restored as of 30 July 2023
Santo Nino (Faire)	1							
All barangays		Outage		26 July 2023		28 July 2023	10:00	Restored
Solana	1							
All barangays		Outage		26 July 2023		28 July 2023	10:00	Restored
Tuao	1							
All barangays		Outage		26 July 2023		26 July 2023	10:00	Restored
Tuguegarao	1							
All barangays		Outage	CAGELCO I	26 July 2023		27 July 2023	10:00	Restored
Lasam	1							
		Outage		26 July 2023		28 July 2023	15:00	Fully Restored
Calayan	1							
		Outage		25 July 2023	10:00	27 July 2023	10:00	On going restoration at Barangay Cabudadan and Magsidel
ISABELA	1							

REGION PROVINCE CITY /MUNICIPALITY BARANGAY		TYPE	SERVICE PROVIDER	DATE OF INTERRUPTION/ OUTAGE	TIME OF INTERRUPTION/ OUTAGE	DATE RESTORED	TIME RESTORED	REMARKS
Dinapigue	1							
Bucal Sur		Interruption		25 July 2023	01:01	28 July 2023	10:00	Restored
Bucal Norte		Interruption		25 July 2023	01:01	28 July 2023	10:00	Restored
Digumased		Interruption		25 July 2023	01:01	28 July 2023	10:00	Restored
Dibulo		Interruption		25 July 2023	01:01	28 July 2023	10:00	Restored
NUEVA VIZCAYA	10							
Alfonso Castaneda	1							
		Interruption		25 July 2023	16:44	27 July 2023	06:00	Restored
Kasibu	1							
				24 July 2023	12:33	24 July 2023	17:57	Fully Restored
Dupax del Norte	1							
		Interruption		25 July 2023	23:00	26 July 2023	10:00	Fully restored
Bambang	1							
Purok 7, Banggot		Interruption		26 July 2023	06:21	27 July 2023	11:30	Restored
Buag		Interruption		26 July 2023	06:21	27 July 2023	11:30	Restored
Abian		Interruption		26 July 2023	06:21	27 July 2023	11:30	Restored
Homestead		Interruption		26 July 2023	06:21	27 July 2023	11:30	Restored
Almaguer North		Interruption		26 July 2023	06:21	27 July 2023	11:03	Restored
Almaguer South		Interruption		26 July 2023	06:21	27 July 2023	11:03	Restored
P4 Mabuslo		Interruption		26 July 2023	06:21	27 July 2023	11:03	Restored
Bayombong	1							
Bansing		Interruption	NUVELCO	25 July 2023	08:20	27 July 2023		Restored
Paitan		Interruption	NUVELCO	25 July 2023	07:57	27 July 2023	07:00	Restored
Santa Fe?(Imugan)	1							
		Interruption		26 July 2023	01:00	29 July 2023		Fully restored
Aritao	1							
		Interruption		26 July 2023	05:42	01 August 2023	08:00	Fully restored
Diadi	1							
		Interruption		26 July 2023	01:00	26 July 2023	18:40	Restored
Ambaguio	1							
		Interruption		25 July 2023	23:00	01 August 2023	07:00	Fully restored
Villaverde (Ibung)	1							
		Interruption		26 July 2023	15:20	29 July 2023	14:26	Restored
QUIRINO	1							

REGION PROVINCE CITY / MUNICIPALITY BARANGAY		TYPE	SERVICE PROVIDER	DATE OF INTERRUPTION/ OUTAGE	TIME OF INTERRUPTION/ OUTAGE	DATE RESTORED	TIME RESTORED	REMARKS
Nagtipunan	1							
		Interruption		26 July 2023	03:00	28 July 2023	07:00	Restored
REGION 3	13							
AURORA	7							
Baler	1							
		Interruption		26 July 2023	00:12	27 July 2023	19:30	
Casiguran	1							
		Interruption		26 July 2023	00:12	27 July 2023	19:30	
Dilasag	1							
		Interruption		26 July 2023	00:12	27 July 2023	19:30	
Dinalungan	1							
		Interruption		26 July 2023	00:12	27 July 2023	19:30	
Dipaculao	1							
		Interruption		26 July 2023	00:12	27 July 2023	19:23	
Maria Aurora	1							
		Interruption		26 July 2023	00:12	27 July 2023	19:30	
San Luis	1							
		Interruption		26 July 2023	00:12	27 July 2023	19:30	
BULACAN	3							
San Jose del Monte	1							
		Interruption		26 July 2023	13:00	27 July 2023	17:30	
Malolos	1							
		Interruption		28 July 2023	12:45	28 July 2023	13:00	
Paombong	1							
		Interruption		28 July 2023	12:52	04 August 2023	11:00	
PAMPANGA	1							
Masantol	1							
		Interruption		26 July 2023	09:00	26 July 2023	14:00	
TARLAC	2							
Camiling	1							
		Interruption		27 July 2023	21:00	29 July 2023	13:00	
San Clemente	1							
		Interruption		27 July 2023	19:00	28 July 2023	11:45	
CALABARZON	22							

REGION PROVINCE CITY /MUNICIPALITY BARANGAY		TYPE	SERVICE PROVIDER	DATE OF INTERRUPTION/ OUTAGE	TIME OF INTERRUPTION/ OUTAGE	DATE RESTORED	TIME RESTORED	REMARKS
CAVITE	11							
Carmona	1							
1		Outage		24 July 2023	21:35	24 July 2023	23:42	Power restored
2		Outage		24 July 2023	21:35	24 July 2023	23:42	Power restored
3		Outage		24 July 2023	21:35	24 July 2023	23:42	Power restored
4		Outage		24 July 2023	21:35	24 July 2023	23:42	Power restored
5		Outage		24 July 2023	21:35	24 July 2023	23:42	Power restored
6		Outage		24 July 2023	21:35	24 July 2023	23:42	Power restored
7		Outage		24 July 2023	21:35	24 July 2023	23:42	Power restored
8		Outage		24 July 2023	21:35	24 July 2023	23:42	Power restored
9		Outage		24 July 2023	21:35	24 July 2023	23:42	Power restored
10		Outage		24 July 2023	21:35	24 July 2023	23:42	Power restored
11		Outage		24 July 2023	21:35	24 July 2023	23:42	Power restored
Amadeo	1							
Minantok East, Minantok West, Maymangga and Bucal		Interruption		27 July 2023	12:30	27 July 2023		Power restored
Alfonso	1							
Buck Estate		Interruption		26 July 2023		27 July 2023		Power restored
Kaytitinga III		Interruption		26 July 2023		27 July 2023		Power restored
Matagbak I		Interruption		26 July 2023		27 July 2023		Power restored
Brgy. Sta Teresa		Interruption		26 July 2023		27 July 2023		Power restored
Brgy. Sinaliw Malaki		Interruption		27 July 2023		27 July 2023		Power restored
Brgy. Matagbak II		Interruption		26 July 2023		27 July 2023		Power restored
General Emilio Aguinaldo	1							
Brgy. Dalusag Narvaez		Interruption		25 July 2023	16:00	28 July 2023	04:00	Power restored
Imus	1							
Brgy. Bayan Luma VII		Interruption		25 July 2023		25 July 2023	16:00	Power restored
Maragondon	1							
Brgy. Pinagsanhan B (Sta Marcedez Ville)		Interruption		26 July 2023	03:00			
Silang	1							
Brgy. Munting Ilog		Interruption		26 July 2023	18:00	27 July 2023	04:00	Power restored
Tanza	1							
Brgy. Calibuyo (Sitio Villa)		Interruption		27 July 2023		29 July 2023		
Trece Martires	1							

REGION PROVINCE CITY /MUNICIPALITY BARANGAY		TYPE	SERVICE PROVIDER	DATE OF INTERRUPTION/ OUTAGE	TIME OF INTERRUPTION/ OUTAGE	DATE RESTORED	TIME RESTORED	REMARKS
Brgy. Aguado		Interruption		26 July 2023		28 July 2023	20:00	Power restored
Brgy. Lapidario		Interruption		26 July 2023	18:00	28 July 2023	20:00	Power restored
Brgy. Conchu		Interruption		26 July 2023	22:00	27 July 2023	02:00	Power restored
Brgy. Lallana		Interruption		26 July 2023	23:00	28 July 2023	20:00	
Magallanes	1							
Tua		Interruption		26 July 2023	15:00	28 July 2023	10:26	Power Restored
Ramirez		Interruption		28 July 2023	15:00	27 July 2023	07:00	Power Restored
Baliwag		Interruption		26 July 2023	16:00	27 July 2023	11:00	Power Restored
Pob 2		Interruption		26 July 2023	18:00	27 July 2023	05:55	Power Restored
Bendita 1		Interruption		27 July 2023	14:00	27 July 2023		Power Restored
Bendita 2		Interruption		27 July 2023	14:00	27 July 2023		Power Restored
Bendita 2 (Rhina Noveno)		Interruption		27 July 2023		27 July 2023		Power Restored
Pob 5		Interruption		27 July 2023	15:00	27 July 2023		
Medina		Interruption		27 July 2023	10:00	28 July 2023	10:26	Power Restored
Pacheco		Interruption		27 July 2023	10:00	28 July 2023	10:26	Power Restored
Baliwag		Interruption		27 July 2023	10:00	28 July 2023	10:26	Power Restored
Bacoor	1							
Brgy. Mambog 1		Interruption		26 July 2023	17:35	26 July 2023	20:35	Power Restored
Brgy. Mambog 2		Interruption		26 July 2023	17:35	26 July 2023	20:35	Power Restored
Brgy. Mambog 3		Interruption		26 July 2023	17:35	26 July 2023	20:35	Power Restored
Brgy. Mambog 4		Interruption		26 July 2023	17:35	26 July 2023	20:35	Power Restored
Molino 3		Interruption		26 July 2023	17:35	26 July 2023	20:35	Power Restored
Panapaan 1		Interruption		26 July 2023	17:35	26 July 2023	20:35	Power Restored
Panapaan 6		Interruption		26 July 2023	17:35	26 July 2023	20:35	Power Restored
Real 1		Interruption		26 July 2023	17:35	26 July 2023	20:35	Power Restored
Real 2		Interruption		26 July 2023	17:35	26 July 2023	20:35	Power Restored
Salinas 1		Interruption		26 July 2023	17:35	26 July 2023	20:35	Power Restored
RIZAL	9							
Cardona	1							
Boor		Outage		25 July 2023	11:45	25 July 2023	15:40	Power restored
Tuna		Outage		25 July 2023	11:45	25 July 2023	15:40	Power restored
Balibago		Outage		25 July 2023	11:45	25 July 2023	15:40	Power restored
Boor		Interruption		27 July 2023	08:42	27 July 2023	12:00	Power restored
Tuna		Interruption		27 July 2023	08:42	27 July 2023	12:00	Power restored

REGION PROVINCE CITY /MUNICIPALITY BARANGAY		TYPE	SERVICE PROVIDER	DATE OF INTERRUPTION/ OUTAGE	TIME OF INTERRUPTION/ OUTAGE	DATE RESTORED	TIME RESTORED	REMARKS
Balibago		Interruption		27 July 2023	08:42	27 July 2023	12:00	Power restored
Ticulio		Interruption		26 July 2023	10:00	26 July 2023	12:40	Power restored
Brgy. Subay (Purok 1 - Purok 3)		Interruption		26 July 2023	10:00	26 July 2023	16:00	Power restored
Lambac		Interruption		27 July 2023	08:42	27 July 2023	12:00	Power restored
Teresa	1							
Bagumbayan		Interruption		24 July 2023	20:30	25 July 2023	00:30	Power restored
Brgy. Dalig Proper		Interruption		26 July 2023	02:20	26 July 2023	04:58	Power restored
Brgy. Dalig (Sitio Pantay Road)		Interruption		26 July 2023	19:33	26 July 2023	21:00	Power restored
BJMP Teresa		Interruption		26 July 2023	22:40	27 July 2023	04:58	Power restored
Antipolo	1							
Brgy. Calawis		Interruption		26 July 2023	10:47	26 July 2023	13:00	Power restored
Brgy. Inarawan		Interruption		26 July 2023	10:47	26 July 2023	13:00	Power restored
Brgy. San Isidro		Interruption		26 July 2023	10:47	26 July 2023	13:00	Power restored
Brgy. San Jose		Interruption		26 July 2023	10:47	26 July 2023	13:00	Power restored
Brgy. San Juan		Interruption		26 July 2023	10:47	26 July 2023	13:00	Power restored
Brgy. San Luis		Interruption		26 July 2023	10:47	26 July 2023	13:00	Power restored
Baras	1							
Brgy. Pinugay		Interruption		26 July 2023	10:47	26 July 2023	13:00	Power restored
Brgy. San Jose		Interruption		26 July 2023	10:47	26 July 2023	13:00	Power restored
Brgy. San Salvador		Interruption		26 July 2023	10:47	26 July 2023	13:00	Power restored
Binangonan	1							
Brgy. Darangan		Interruption		26 July 2023	04:00	26 July 2023	17:00	Power restored
Talim Island		Interruption		26 July 2023	09:00	26 July 2023	11:30	Power restored
Rodriguez (Montalban)	1							
Brgy. San Jose		Interruption		26 July 2023	14:29	26 July 2023		
Morong	1							
Lagundi		Interruption		26 July 2023	10:47	26 July 2023	13:00	Power restored
San Mateo	1							
Pitong Bukawe		Interruption		26 July 2023	10:47	26 July 2023	13:00	Power restored
Taytay	1							
Brgy. San Isidro (Sunrise Subdivision)		Interruption		26 July 2023	10:00	27 July 2023	01:00	
Brgy. San Juan (Municipal Building)		Interruption		26 July 2023	07:00	27 July 2023	01:00	
LAGUNA	1							
Cavinti	1							

REGION PROVINCE CITY / MUNICIPALITY BARANGAY		TYPE	SERVICE PROVIDER	DATE OF INTERRUPTION/ OUTAGE	TIME OF INTERRUPTION/ OUTAGE	DATE RESTORED	TIME RESTORED	REMARKS
Brgy. Bulajo		Interruption		26 July 2023	18:50	26 July 2023	21:58	Power restored
BATANGAS	1							
Taysan	1							
		Interruption		25 July 2023	15:00			
Ginahawa		Interruption		26 July 2023	15:00	26 July 2023		Power Restored
Bacao		Interruption		26 July 2023	15:00	26 July 2023		Power Restored
MIMAROPA	9							
PALAWAN	1							
Puerto Princesa	1							
		Interruption	PALECO	25 July 2023	12:10	25 July 2023		Factor Recloser (Cabanag Rd.Libis to Wescom Rd.)
OCCIDENTAL MINDORO	7							
Calintaan	1							
		Interruption	OMEKO	24 July 2023		25 July 2023		
Paluan	1							
		Interruption	OMEKO	24 July 2023	22:50	27 July 2023	23:47	
Magsaysay	1							
		Interruption	OMEKO	25 July 2023	16:49	25 July 2023	17:13	Restored
San Jose	1							
		Outage	OMEKO	23 July 2023		27 July 2023	14:00	Island Barangays
Sablayan	1							
		Interruption	OMEKO	25 July 2023		25 July 2023	18:58	
Abra de Ilog	1							
		Interruption	OMEKO	26 July 2023	10:00	26 July 2023		
Looc	1							
		Interruption	OMEKO	27 July 2023	07:00	27 July 2023	10:00	Power interruption on 12:24PM 26 July 2023 and was restored on 4:00PM 26 July 2023
ORIENTAL MINDORO	1							
Puerto Galera	1							
Sabang		Interruption	ORMECO	26 July 2023	21:00	27 July 2023	19:00	Partial restoration
REGION 5	3							
CATANDUANES	2							
Bagamanoc	1							

REGION PROVINCE CITY /MUNICIPALITY BARANGAY		TYPE	SERVICE PROVIDER	DATE OF INTERRUPTION/ OUTAGE	TIME OF INTERRUPTION/ OUTAGE	DATE RESTORED	TIME RESTORED	REMARKS
		Outage	FICELCO	24 July 2023		25 July 2023		
Pandan	1							
		Outage	FICELCO	24 July 2023	02:45	24 July 2023	06:00	
CAMARINES NORTE	1							
Vinzons	1							
		Interruption	CANORECO	26 July 2023				
REGION 6	23							
AKLAN	2							
Nabas	1							
Buenavista		Outage	Kalibo	25 July 2023	02:00			1 transformer damaged at Sitio Alimbo Iraya, Buenavista
Malay	1							
		Outage		25 July 2023	05:48	25 July 2023	09:45	
ANTIQUE	18							
Province-Wide	18							
		Interruption	ANTECO	25 July 2023	05:45	25 July 2023	20:00	All 18 municipalities are energized
NEGROS OCCIDENTAL	3							
Pulupandan	1							
Canjusa		Interruption		26 July 2023				
Silay	1							
Hda. Theresa		Interruption		26 July 2023				
Candoni	1							
		Interruption		26 July 2023				
REGION 8	2							
SAMAR	2							
Matuguinao	1							
		Interruption		24 July 2023		25 July 2023		
Basey	1							
		Interruption		24 July 2023		25 July 2023		
REGION 11	2							
DAVAO DEL NORTE	2							
Tagum	1							
Apokon		Outage	NORDECO	25 July 2023	15:00	25 July 2023	18:10	

REGION PROVINCE CITY /MUNICIPALITY BARANGAY		TYPE	SERVICE PROVIDER	DATE OF INTERRUPTION/ OUTAGE	TIME OF INTERRUPTION/ OUTAGE	DATE RESTORED	TIME RESTORED	REMARKS
Busaon		Outage	NORDECO	25 July 2023	15:00	25 July 2023	18:10	
Cuambogan		Outage	NORDECO	25 July 2023	15:00	25 July 2023	18:10	
La Filipina		Outage	NORDECO	25 July 2023	15:00	25 July 2023	18:10	
Liboganon		Outage	NORDECO	25 July 2023	15:00	25 July 2023	18:10	
Mankilam		Outage	NORDECO	25 July 2023	15:00	25 July 2023	18:10	
San Miguel		Outage	NORDECO	25 July 2023	15:00	25 July 2023	18:10	
Visayan Village		Outage	NORDECO	25 July 2023	15:00	25 July 2023	18:10	
Bincungan		Outage	NORDECO	25 July 2023	15:00	25 July 2023	23:15	
Madaum		Outage	NORDECO	25 July 2023	15:00	25 July 2023	23:15	
Magugpo East		Outage	NORDECO	25 July 2023	15:00	25 July 2023	23:15	
Magugpo North		Outage	NORDECO	25 July 2023	15:00	25 July 2023	23:15	
Magugpo Pob.		Outage	NORDECO	25 July 2023	15:00	25 July 2023	23:15	
Magugpo South		Outage	NORDECO	25 July 2023	15:00	25 July 2023	23:15	
Magugpo West		Outage	NORDECO	25 July 2023	15:00	25 July 2023	23:15	
New Balamban		Outage	NORDECO	25 July 2023	15:00	25 July 2023	23:15	
Nueva Puerza		Outage	NORDECO	25 July 2023	15:00	25 July 2023	23:15	
Pagsabangan		Outage	NORDECO	25 July 2023	15:00	25 July 2023	23:15	
Pandapan		Outage	NORDECO	25 July 2023	15:00	25 July 2023	23:15	
San Agustin		Outage	NORDECO	25 July 2023	15:00	25 July 2023	23:15	
San Isidro		Outage	NORDECO	25 July 2023	15:00	25 July 2023	23:15	
Carmen	1							
Alejal		Outage	Davao Light and Power Company	25 July 2023	15:09	25 July 2023	18:15	
Ausncion		Outage	Davao Light and Power Company	25 July 2023	15:09	25 July 2023	18:15	
Ising		Outage	Davao Light and Power Company	25 July 2023	15:09	25 July 2023	18:15	
Mabaus		Outage	Davao Light and Power Company	25 July 2023	15:09	25 July 2023	18:15	
Magsaysay		Outage	Davao Light and Power Company	25 July 2023	15:09	25 July 2023	18:15	
New Camiling		Outage	Davao Light and Power Company	25 July 2023	15:09	25 July 2023	18:15	
Tubod		Outage	Davao Light and Power Company	25 July 2023	15:09	25 July 2023	18:15	
Tuganay		Outage	Davao Light and Power Company	25 July 2023	15:09	25 July 2023	18:15	

REGION PROVINCE CITY /MUNICIPALITY BARANGAY		TYPE	SERVICE PROVIDER	DATE OF INTERRUPTION/ OUTAGE	TIME OF INTERRUPTION/ OUTAGE	DATE RESTORED	TIME RESTORED	REMARKS
La Paz		Outage	Davao Light and Power Company	25 July 2023	15:09	25 July 2023	19:15	
Mabuhay		Outage	Davao Light and Power Company	25 July 2023	15:09	25 July 2023	19:15	
Tibulao		Outage	Davao Light and Power Company	25 July 2023	15:09	25 July 2023	19:15	
CAR	77							
ABRA	27							
Province-Wide	27							
		Interruption		26 July 2023				40.26% restored
APAYAO	7							
Province-Wide	7							
		Interruption		25 July 2023				
BENGUET	14							
Baguio	1							
		Interruption		25 July 2023		28 July 2023		100% restored
Atok	1							
		Interruption		25 July 2023		28 July 2023		100% restored
Bakun	1							
		Interruption		25 July 2023				57.14% restored
Bokod	1							
		Interruption		25 July 2023		28 July 2023		100% restored
Buguias	1							
		Interruption		25 July 2023		28 July 2023		100% restored
Itogon	1							
		Interruption		25 July 2023		28 July 2023		100% restored
Kabayan	1							
		Interruption		25 July 2023		29 July 2023		92.31% restored
Kapangan	1							
		Interruption		25 July 2023		29 July 2023		100% restored
Kibungan	1							
		Interruption		25 July 2023				71.43% restored
La Trinidad	1							
		Interruption		25 July 2023		29 July 2023		100% restored
Mankayan	1							

REGION PROVINCE CITY /MUNICIPALITY BARANGAY		TYPE	SERVICE PROVIDER	DATE OF INTERRUPTION/ OUTAGE	TIME OF INTERRUPTION/ OUTAGE	DATE RESTORED	TIME RESTORED	REMARKS
		Interruption		25 July 2023		28 July 2023		100% restored
Sablan	1							
		Interruption		25 July 2023		28 July 2023		100% restored
Tuba	1							
		Interruption		25 July 2023		28 July 2023		100% restored
Tublay	1							
		Interruption		25 July 2023		28 July 2023		100% restored
IFUGAO	11							
Province-Wide	11							
		Interruption		25 July 2023		28 July 2023		Intermittent power interruptions;
KALINGA	8							
Province-Wide	8							
		Interruption		24 July 2023		28 July 2023		Intermittent power interruptions; Some parts of Lubuagan and Tanudan remain without power.
MOUNTAIN PROVINCE	10							
Barlig	1							
		Interruption		25 July 2023		29 July 2023		100% restored
Bauko	1							
		Interruption		25 July 2023		08 August 2023		100 % restored
Besao	1							
		Interruption		25 July 2023		03 August 2023		100% restored
Bontoc	1							
		Interruption		25 July 2023		03 August 2023		100% restored
Natonin	1							
		Interruption		25 July 2023		29 July 2023		100% restored
Paracelis	1							
		Interruption		25 July 2023		29 July 2023		100% restored
Sabangan	1							
		Interruption		25 July 2023		29 July 2023		100% restored
Sadanga	1							
		Interruption		25 July 2023		29 July 2023		100% restored
Sagada	1							

REGION PROVINCE CITY /MUNICIPALITY BARANGAY		TYPE	SERVICE PROVIDER	DATE OF INTERRUPTION/ OUTAGE	TIME OF INTERRUPTION/ OUTAGE	DATE RESTORED	TIME RESTORED	REMARKS
		Interruption		25 July 2023		29 July 2023		100% restored
Tadian	1							
		Interruption		25 July 2023		29 July 2023		100% restored

WATER SUPPLY as of (August 17, 2023 12:53)

REGION PROVINCE CITY /MUNICIPALITY BARANGAY		TYPE	SERVICE PROVIDER	DATE OF INTERRUPTION/ OUTAGE	TIME OF INTERRUPTION/ OUTAGE	DATE RESTORED	TIME RESTORED	REMARKS
GRAND TOTAL	6							
REGION 1	3							
ILOCOS SUR	1							
Cervantes	1							
Rosario				26 July 2023	05:00 am			
Concepcion				26 July 2023	05:00 am			
PANGASINAN	2							
Sual	1							
Poblacion		Private	Princess Urduja Water Service Inc.	25 July 2023	05:00 pm	26 July 2023	10:45 am	
Infanta	1							
Poblacion				25 July 2023	10:00 pm	26 July 2023	04:00 pm	
Cato				25 July 2023	10:00 pm	26 July 2023	04:00 pm	
Nayom				25 July 2023	10:00 pm	26 July 2023	04:00 pm	
Maya				25 July 2023	10:00 pm	26 July 2023	04:00 pm	
Bamban				25 July 2023	10:00 pm	26 July 2023	04:00 pm	
Nangalisan				25 July 2023	10:00 pm	26 July 2023	04:00 pm	
CALABARZON	1							
RIZAL	1							
Teresa	1							
				26 July 2023	06:20 am	26 July 2023	02:20 pm	
MIMAROPA	1							
ORIENTAL MINDORO	1							
Puerto Galera	1							

REGION PROVINCE CITY /MUNICIPALITY BARANGAY		TYPE	SERVICE PROVIDER	DATE OF INTERRUPTION/ OUTAGE	TIME OF INTERRUPTION/ OUTAGE	DATE RESTORED	TIME RESTORED	REMARKS
		Public	Water Work System Office	27 July 2023	05:00 am	27 July 2023	01:00 pm	
REGION 5	1							
CATANDUANES	1							
Pandan	1							
				24 July 2023	05:00 am	26 July 2023		

COMMUNICATION LINES as of (August 17, 2023 12:53)

REGION PROVINCE CITY /MUNICIPALITY BARANGAY		TELECOM PANY	STATUS OF COMM UNICATIO N	DATE INT ERRUPTI ON	TIME INTE RRUPTIO N	DATE RES TORATIO N	TIME RES TORATIO N	2G SITE COUNT	2G WITH COVERAG E	2G % OF COVERAG E	3G SITE COUNT	3G WITH COVERAG E	3G % OF COVERAG E	4G SITE COUNT	4G WITH COVERAG E	4G % OF COVERAG E	REMARKS
GRAND TOTAL	15																
REGION 1	11																
ILOCOS SUR	11																
Sugpon	1																
Municipal-Wide			Operationa l	July 25, 2023	18:00												Two-way Radio - Interrupted , Not yet restored
Municipal wide			Operationa l	July 25, 2023	18:00												
Municipal Wide		Smart	Operationa l	July 26, 2023	21:00												
Burgos	1																
Municipal-Wide		Smart	Operationa l	July 26, 2023	03:00												Interrupted , Not yet restored
Municipal-Wide		Globe	Operationa l	July 26, 2023	03:00												Interrupted , Not yet restored
Municipal wide		Smart	Operationa l	July 26, 2023	03:00	July 26, 2023	09:00										
Sinait	1																
Municipal-Wide		Globe	Operationa l	July 26, 2023	03:00												Interrupted , Not yet restored

REGION PROVINCE CITY /MUNICIPALITY BARANGAY		TELECOM PANY	STATUS OF COMM UNICATIO N	DATE INT ERRUPTI ON	TIME INTE RRUPTIO N	DATE RES TORATIO N	TIME RES TORATIO N	2G SITE COUNT	2G WITH COVERAG E	2G % OF COVERAG E	3G SITE COUNT	3G WITH COVERAG E	3G % OF COVERAG E	4G SITE COUNT	4G WITH COVERAG E	4G % OF COVERAG E	REMARKS
Municipal Wide		Globe	Operationa l	July 26, 2023	03:00	July 26, 2023	16:00										
Municipal wide		Globe	Operationa l	July 26, 2023	03:00	July 26, 2023	04:00										
Alilem	1																
Anaao		Smart	Operationa l	July 26, 2023	11:00												Interrupted due to power interruption , Not yet restored
Apang		Smart	Operationa l	July 26, 2023	11:00												Interrupted due to power interruption , Not yet restored
Amiloongan		Smart	Operationa l	July 26, 2023	11:00												Interrupted due to power interruption , Not yet restored
Apaya		Smart	Operationa l	July 26, 2023	11:00												Interrupted due to power interruption , Not yet restored
Batbato		Smart	Operationa l	July 26, 2023	11:00												Interrupted due to power interruption , Not yet restored
Daddaay		Smart	Operationa l	July 26, 2023	11:00												Interrupted due to power interruption , Not yet restored
Poblacion		Globe	Operationa l	July 27, 2023	06:00	July 27, 2023	09:30										
Santa Cruz	1																
Municipal-Wide		Smart	Operationa l	July 26, 2023	12:00												
Santa	1																

REGION PROVINCE CITY /MUNICIPALITY BARANGAY		TELECOM PANY	STATUS OF COMM UNICATIO N	DATE INT ERRUPTI ON	TIME INTE RRUPTIO N	DATE RES TORATIO N	TIME RES TORATIO N	2G SITE COUNT	2G WITH COVERAG E	2G % OF COVERAG E	3G SITE COUNT	3G WITH COVERAG E	3G % OF COVERAG E	4G SITE COUNT	4G WITH COVERAG E	4G % OF COVERAG E	REMARKS
Municipal-Wide		Globe	Operationa l	July 26, 2023	12:00												
Municipal-Wide		Smart	Operationa l	July 26, 2023	12:00												
Municipal-Wide		Dito	Operationa l	July 26, 2023	12:00												
Municipal-Wide		Globe	Operationa l	July 26, 2023	12:00	July 27, 2023	19:00										
Nagbukel	1																
Municipal Wide			Operationa l	July 26, 2023	07:30												
Sta Maria	1																
Municipal Wide		Globe	Operationa l	July 27, 2023	01:00	July 27, 2023	06:00										
Cervantes	1																
Municipal Wide except barangay Malaya		Globe	Non- operational	July 26, 2023	06:32												
Municipal Wide except barangay Malaya		Smart	Operationa l	July 26, 2023	06:32	July 28, 2023	14:30										
Some barangays			Operationa l	July 27, 2023	18:00	July 28, 2023	14:30										
Sigay	1																
Municipal wide			Operationa l	July 26, 2023	12:15	July 27, 2023	09:00										
Quirino	1																
Municipal wide		Smart	Operationa l	July 26, 2023	02:00												
REGION 2	3																
CAGAYAN	2																
Calayan	1																
		Smart	Non- operational	July 26, 2023													
Santa Praxedes	1																
		Smart	Operationa l	July 26, 2023		July 30, 2023											
		Globe	Operationa l	July 26, 2023		July 28, 2023	13:00										
BATANES	1																
Mahatao	1																

REGION PROVINCE CITY /MUNICIPALITY BARANGAY		TELECOM PANY	STATUS OF COMM UNICATIO N	DATE INT ERRUPTI ON	TIME INTE RRUPTIO N	DATE RES TORATIO N	TIME RES TORATIO N	2G SITE COUNT	2G WITH COVERAG E	2G % OF COVERAG E	3G SITE COUNT	3G WITH COVERAG E	3G % OF COVERAG E	4G SITE COUNT	4G WITH COVERAG E	4G % OF COVERAG E	REMARKS
		Smart	Operationa l	July 25, 2023		August 06, 2023											Operationa l but intermittent
MIMAROPA	1																
OCCIDENTAL MINDORO	1																
Looc	1																
		Smart	Operationa l	July 27, 2023	07:40	July 27, 2023	10:00										Smart communication was down on 12:40 PM 26 July 2023 and was resumed on 1600H 26 July 2023.

STATUS OF FLIGHTS as of (August 17, 2023 12:53)

REGION PROVINCE CITY /MUNICIPALITY BARANGAY		AIRPORT	AIRLINE	TYPE	FLIGHT NO	ROUTE	DATE CANCELLED	TIME CANCELLED	DATE RESUMED	TIME RESUMED	REMARKS
GRAND TOTAL	38										
REGION 1	3										
ILOCOS NORTE	3										
Laoag	3										
Barangay 36 Araniw		Laoag International Airport	Philippine Airlines	Domestic	2199	Laoag-Manila	24 July 2023	13:52	30 July 2023		Philippine Airlines scheduled flights with no5ce of cancella5on. Flights ahead of this will push through as scheduled. Advanced Notice of cancellation was issued to passenger 24hrs prior by the Airlines.

REGION PROVINCE CITY /MUNICIPALITY BARANGAY		AIRPORT	AIRLINE	TYPE	FLIGHT NO	ROUTE	DATE CANCELLED	TIME CANCELLED	DATE RESUMED	TIME RESUMED	REMARKS
Barangay 36 Araniw		Laoag International Airport	Philippine Airlines	Domestic	2197	Laoag-Manila	24 July 2023	13:52	30 July 2023		Philippine Airlines scheduled flights with no5ce of cancellat5on. Flights ahead of this will push through as scheduled. Advanced Notice of cancellation was issued to passenger 24hrs prior by the Airlines.
Barangay 36 Araniw		Laoag International Airport	Cebu Pacific Airlines	Domestic	5j405	Laoag-Manila	25 July 2023	16:06	30 July 2023		Cebu Pacific Airlines cancellat5on of flights. Flights ahead of this will push through as scheduled.
REGION 2	5										
CAGAYAN	3										
Tuguegarao	3										
		Tuguegarao City Airport	Cebu Pacific	Domestic	5J505	Tuguegarao - Manila	25 July 2023		27 July 2023		CEBU-PAC ONLY
		Tuguegarao City Airport	Sky Pasada	Domestic		Tuguegarao City - Basco - Tuguegarao City	24 July 2023		29 July 2023		Resumed operations
		Tuguegarao City Airport	Sky Pasada	Domestic		Tuguegarao City - Calayann - Tuguegarao City	24 July 2023		29 July 2023		Resumed operations
BATANES	1										
Basco	1										
		Basco Airport	PAL	Domestic	PR2933	Basco - Manila	25 July 2023		28 July 2023		Resumed operations
ISABELA	1										
Cauayan	1										
		Cauayan City Airport	Cebu Pacific	Domestic	5J5197	Cauayan City - Manila	25 July 2023		27 July 2023		CEBU-PAC ONLY
MIMAROPA	7										
PALAWAN	5										
Busuanga	5										
		Francisco B. Reyes Airport	Sunlight Air	Domestic	2R 602	Busuanga-Clark	25 July 2023	09:00	27 July 2023		

REGION PROVINCE CITY /MUNICIPALITY BARANGAY		AIRPORT	AIRLINE	TYPE	FLIGHT NO	ROUTE	DATE CANCELLED	TIME CANCELLED	DATE RESUMED	TIME RESUMED	REMARKS
		Francisco B. Reyes Airport	Air Swift	Domestic	T6539	El Nido-Busuanga	25 July 2023	09:00	27 July 2023		
		Francisco B. Reyes Airport	Sunlight Air	Domestic	2R 634	Busuanga-Manila	25 July 2023	09:00	27 July 2023		
		Francisco B. Reyes Airport	Air Swift	Domestic	TS6543	Busuanga-Manila	25 July 2023	09:00	27 July 2023		
		Francisco B. Reyes Airport	Air Swift	Domestic	T6539	Busuanga-El Nido	25 July 2023	09:00	27 July 2023		
ROMBLON	1										
Alcantara	1										
Tugdan		Tablas Airport	Air Swift	Domestic	T60711	Romblon-Manila	25 July 2023	07:30	27 July 2023		
OCCIDENTAL MINDORO	1										
San Jose	1										
San Roque		San Jose Airport	Cebu Pacific	Domestic	DG 6032	San Jose-Manila	24 July 2023	19:00	27 July 2023		
REGION 5	4										
CATANDUANES	1										
Virac	1										
		Virac airport	Cebu Pacific	Domestic	5J822	Virac-Manila	24 July 2023	08:05	26 July 2023	08:00	
MASBATE	1										
Masbate City	1										
		Masbate Airport	Cebu Pacific	Domestic	DG 6178	Masbate-Manila	24 July 2023	19:00	28 July 2023		
NAGA	2										
Naga	2										
		Naga Airport	Cebu Pacific	Domestic	DG 6114	Naga-Manila	24 July 2023	19:00	27 July 2023		
		Naga Airport	Cebu Pacific	Domestic	DG 6118	Naga-Manila	24 July 2023	19:00	27 July 2023		
CAR	1										
BENGUET	1										
Baguio	1										
		Loakan Airport	PAL Express	Domestic	PR 2231	Baguio-Cebu	24 July 2023				For the July 26 flight (Baguio to Cebu)
NCR	18										
NCR	18										
Manila	18										
			CEBU PACIFIC	Domestic	5J 821	Manila-Virac	24 July 2023	07:50	26 July 2023	06:15	
			CebGO	Domestic	DG6117	Manila-Naga	24 July 2023	13:00	26 July 2023	11:55	
			PAL EXPRESS	Domestic	2P 2198	Manila-Laoag	25 July 2023	10:10	27 July 2023	19:15	

REGION PROVINCE CITY /MUNICIPALITY BARANGAY		AIRPORT	AIRLINE	TYPE	FLIGHT NO	ROUTE	DATE CANCELLED	TIME CANCELLED	DATE RESUMED	TIME RESUMED	REMARKS
			AIRSWIFT	Domestic	T6112	Manila-EI Nido	25 July 2023	10:10	27 July 2023	05:10	
			AIRSWIFT	Domestic	T6 114	Manila-EI Nido	25 July 2023	10:10	27 July 2023	04:30	
			AIRSWIFT	Domestic	T6 126	Manila-EI Nido	25 July 2023	10:10	27 July 2023	08:20	
			AIRSWIFT	Domestic	T6 122	Manila-EI Nido	25 July 2023	10:10	27 July 2023	04:30	
			AIRSWIFT	Domestic	T6 142	Manila-EI Nido	25 July 2023	10:10	27 July 2023	16:00	
			AIRSWIFT	Domestic	T6 710	Manila-Romblon	25 July 2023	10:10	27 July 2023	16:55	
			AIRSWIFT	Domestic	T6 542	Manila-Coron	25 July 2023	10:10	27 July 2023	10:50	
			AIRSWIFT	Domestic	T6 146	Manila-EI Nido	25 July 2023	10:10	29 July 2023	17:30	
			Sunlight Air	Domestic	2R 637	Manila-Busuanga	25 July 2023	10:10	28 July 2023	06:45	
			CebGO	Domestic	DG 6113	Manila-Naga	26 July 2023	11:00	27 July 2023	07:50	
			PAL EXPRESS	Domestic	2P 2932	Manila-Basco	27 July 2023	06:30	28 July 2023	06:10	
			PAL EXPRESS	Domestic	2P 2196	Manila-Laoag	27 July 2023	06:30	28 July 2023	11:50	
			CEBU PACIFIC	Domestic	5J 404	Manila-Laoag	27 July 2023	06:30	30 July 2023	04:05	
			CebGO	Domestic	DG 6177	Manila - Masbate	27 July 2023	06:30	28 July 2023	05:35	
			Philippine Airlines	Domestic	PR455	Manila - General Santos	27 July 2023	08:20	29 July 2023	08:20	

STATUS OF SEAPORTS as of (August 17, 2023 12:53)

REGION PROVINCE CITY /MUNICIPALITY BARANGAY		NAME OF PORT	STATUS	DATE REPORTED (Non-Operational/ Cancelled Trips)	TIME REPORTED (Non-Operational/ Cancelled Trips)	DATE REPORTED (Operational/ Resumed Trips)	TIME REPORTED (Operational/ Resumed Trips)	REMARKS
GRAND TOTAL	145							
REGION 1	1							
PANGASINAN	1							
Alaminos	1							
Lucap		Lucap Port	Non-Operational	25 July 2023	18:00	28 July 2023		Only medium and large boats are allowed.
REGION 2	3							
BATANES	1							
Basco	1							
		Basco Seaport	Operational	22 July 2023		28 July 2023		
CAGAYAN	2							

REGION PROVINCE CITY /MUNICIPALITY BARANGAY		NAME OF PORT	STATUS	DATE REPORTED (Non-Operational/ Cancelled Trips)	TIME REPORTED (Non-Operational/ Cancelled Trips)	DATE REPORTED (Operational/ Resumed Trips)	TIME REPORTED (Operational/ Resumed Trips)	REMARKS
Santa Ana	2							
		Port Irene	Operational	22 July 2023		28 July 2023		
		Port San Vicente	Operational	22 July 2023		28 July 2023		
REGION 3	23							
BATAAN	16							
No breakdown	16							
		Oillink International Corp.	Operational	26 July 2023	04:00	01 August 2023		Suspension of movement of vessels is lifted
		Jette Petroleum Inc.	Operational	26 July 2023	04:00	01 August 2023		Suspension of movement of vessels is lifted
		Span Asia Energy Inc.	Operational	26 July 2023	04:00	01 August 2023		Suspension of movement of vessels is lifted
		San Miguel Corp. Consolidated Power Plant	Operational	26 July 2023	04:00	01 August 2023		Suspension of movement of vessels is lifted
		Petron Bataan Refinery Corp. (Pbr)	Operational	26 July 2023	04:00	01 August 2023		Suspension of movement of vessels is lifted
		Port Of Lamao	Operational	26 July 2023	04:00	01 August 2023		Suspension of movement of vessels is lifted
		Seafront Shipyard Pier	Operational	26 July 2023	04:00	01 August 2023		Suspension of movement of vessels is lifted
		San Miguel Corp. Shipping and Lighterage Harbor Bulk Terminal Corp.	Operational	26 July 2023	04:00	01 August 2023		Suspension of movement of vessels is lifted
		Orion Dockyard Incorporation	Operational	26 July 2023	04:00	01 August 2023		Suspension of movement of vessels is lifted
		Port Of Capinpin	Operational	26 July 2023	04:00	01 August 2023		Suspension of movement of vessels is lifted
		Mariveles Grains Corporation	Operational	26 July 2023	04:00	01 August 2023		Suspension of movement of vessels is lifted
		Philcement Corporation	Operational	26 July 2023	04:00	01 August 2023		Suspension of movement of vessels is lifted

REGION PROVINCE CITY /MUNICIPALITY BARANGAY		NAME OF PORT	STATUS	DATE REPORTED (Non-Operational/ Cancelled Trips)	TIME REPORTED (Non-Operational/ Cancelled Trips)	DATE REPORTED (Operational/ Resumed Trips)	TIME REPORTED (Operational/ Resumed Trips)	REMARKS
		Herma Shipyard, Inc.	Operational	26 July 2023	04:00	01 August 2023		Suspension of movement of vessels is lifted
		Maap Pier	Operational	26 July 2023	04:00	01 August 2023		Suspension of movement of vessels is lifted
		Fab Town Terminal	Operational	26 July 2023	04:00	01 August 2023		Suspension of movement of vessels is lifted
		Maap Port	Operational	26 July 2023	04:00	01 August 2023		Suspension of movement of vessels is lifted
ZAMBALES	7							
OLONGAPO CITY	2							
		Philippine Coastal Storage and Pipeline Corp.	Operational	26 July 2023	04:00	01 August 2023		Suspension of movement of vessels is lifted
		Naval Supply Depot	Operational	26 July 2023	04:00	01 August 2023		Suspension of movement of vessels is lifted
CABANGAN	1							
		Huang Jetty Pier	Operational	26 July 2023	04:00	01 August 2023		Suspension of movement of vessels is lifted
SUBIC	1							
		Port of Keppel	Operational	26 July 2023	04:00	01 August 2023		Suspension of movement of vessels is lifted
BOTOLAN	1							
		Aggresand Inc. Concrete Stone Corp.	Operational	26 July 2023	04:00	01 August 2023		Suspension of movement of vessels is lifted
MASINLOC	1							
		Masinloc Coal Power Plant, Don Pacundo Pier, Balogo Private Pier, Matalvis Port	Operational	26 July 2023	04:00	01 August 2023		Suspension of movement of vessels is lifted
STA CRUZ	1							
		Bolitoc Port	Operational	26 July 2023	04:00	01 August 2023		Suspension of movement of vessels is lifted
CALABARZON	22							
QUEZON	9							

REGION PROVINCE CITY /MUNICIPALITY BARANGAY		NAME OF PORT	STATUS	DATE REPORTED (Non-Operational/ Cancelled Trips)	TIME REPORTED (Non-Operational/ Cancelled Trips)	DATE REPORTED (Operational/ Resumed Trips)	TIME REPORTED (Operational/ Resumed Trips)	REMARKS
No breakdown	1							
		CG Southern Quezon	Operational	24 July 2023	17:00	26 July 2023	20:00	Small vessels below 250 GT are still suspended.
Atimonan	1							
		Atimonan Port	Operational	24 July 2023	06:00	26 July 2023	20:00	Small vessels below 250 GT are still suspended.
Polillo	1							
		Polillo Port	Operational	24 July 2023	06:00	26 July 2023	20:00	Small vessels below 250 GT are still suspended.
Infanta	1							
		Dinahican Port	Operational	24 July 2023	06:00	26 July 2023	20:00	Small vessels below 250 GT are still suspended.
Alabat	1							
		Alabat Port	Operational	24 July 2023	06:00	26 July 2023	20:00	Small vessels below 250 GT are still suspended.
Perez	1							
		Perez Port	Operational	24 July 2023	06:00	26 July 2023	20:00	Small vessels below 250 GT are still suspended.
Real	1							
		Real Port	Operational	24 July 2023	06:00	26 July 2023	20:00	Small vessels below 250 GT are still suspended.
Panukulan	1							
		Panukulan	Operational	24 July 2023	06:00	26 July 2023	20:00	Small vessels below 250 GT are still suspended.
Quezon	1							
		Quezon Port	Operational	24 July 2023	06:00	26 July 2023	20:00	Small vessels below 250 GT are still suspended.
BATANGAS	1							
Batangas City	1							
		CG Batangas	Operational	24 July 2023	17:00	26 July 2023	05:00	- Small vessels below 250 GT are still suspended. - RORO only going Mindoro

REGION PROVINCE CITY /MUNICIPALITY BARANGAY		NAME OF PORT	STATUS	DATE REPORTED (Non-Operational/ Cancelled Trips)	TIME REPORTED (Non-Operational/ Cancelled Trips)	DATE REPORTED (Operational/ Resumed Trips)	TIME REPORTED (Operational/ Resumed Trips)	REMARKS
RIZAL	8							
No breakdown	8							
		Binangonan Rizal Pritil Wharf	Operational	25 July 2023		26 July 2023	08:00	Temporary closed due to bad weather.
		Balibago Pritl wharf	Operational	25 July 2023		26 July 2023	08:00	Temporary closed due to bad weather.
		Lambac Pritil Wharf	Operational	25 July 2023		26 July 2023	08:00	Temporary closed due to bad weather.
		Pritil Wharf	Operational	25 July 2023		26 July 2023	08:00	Temporary closed due to bad weather.
		Community Fish Landing Center (CLFC), Pililla, Rizal	Operational	25 July 2023		26 July 2023	08:00	Temporary closed due to bad weather.
		Community Fish Landing Center (CLFC), Jala-Jala, Rizal	Operational	25 July 2023		26 July 2023	08:00	Temporary closed due to bad weather.
		Brgy Kasile Port	Operational	25 July 2023		26 July 2023	08:00	Temporary closed due to bad weather.
		Brgy Gulod Port	Operational	25 July 2023		26 July 2023	08:00	Temporary closed due to bad weather.
CAVITE	2							
No breakdown	2							
		Agri Pacific (Private Ports)	Operational	25 July 2023	12:00	01 August 2023	05:00	Temporary closed due to bad weather.
		Gateway Terminal (Private Ports)	Operational	25 July 2023	12:00	01 August 2023	05:00	Temporary closed due to bad weather
LAGUNA	2							
No breakdown	2							
		Baywalk, Pritil Wharf	Operational	25 July 2023	12:00	27 July 2023	08:00	Temporary closed due to bad weather.
		Lakeside	Operational	25 July 2023	12:00	27 July 2023	08:00	Temporary closed due to bad weather.
MIMAROPA	56							
ORIENTAL MINDORO	5							
Calapan	1							

REGION PROVINCE CITY /MUNICIPALITY BARANGAY		NAME OF PORT	STATUS	DATE REPORTED (Non-Operational/ Cancelled Trips)	TIME REPORTED (Non-Operational/ Cancelled Trips)	DATE REPORTED (Operational/ Resumed Trips)	TIME REPORTED (Operational/ Resumed Trips)	REMARKS
San Antonio		Calapan Port	Operational	24 July 2023	11:30	26 July 2023	08:00	Sea Travel Advisory #1 as of 05:00AM 30 July 2023 re All fishing boats and all trips of small crafts below 250 GT throughout the above mentioned areas are hereby resumed. PCG Sea Travel Advisory #3 dated 26 July 2023 as of 05:00AM All trips of small crafts below 250 GT are hereby suspended. PCG Sea Travel Advisory #4 dated 26 July 2023 as of 05:00AM All trips of small crafts above 250 GT are hereby resumed.
Puerto Galera	1							
Balatero		Balatero Port	Operational	24 July 2023	11:30	26 July 2023	07:00	Sea Travel Advisory #1 as of 05:00AM 30 July 2023 re All fishing boats and all trips of small crafts below 250 GT throughout the above mentioned areas are hereby resumed. PCG Sea Travel Advisory #3 dated 26 July 2023 as of 05:00AM All trips of small crafts below 250 GT are hereby suspended. PCG Sea Travel Advisory #4 dated 26 July 2023 as of 05:00AM All trips of small crafts above 250 GT are hereby resumed.
Bulalacao (San Pedro)	1							

REGION PROVINCE CITY /MUNICIPALITY BARANGAY		NAME OF PORT	STATUS	DATE REPORTED (Non-Operational/ Cancelled Trips)	TIME REPORTED (Non-Operational/ Cancelled Trips)	DATE REPORTED (Operational/ Resumed Trips)	TIME REPORTED (Operational/ Resumed Trips)	REMARKS
Poblacion		Bulalacao Port	Operational	23 July 2023	21:30	30 July 2023	05:00	Sea Travel Advisory #1 as of 05:00AM 30 July 2023 re All fishing boats and all trips of small crafts below 250 GT throughout the above mentioned areas are hereby resumed. PCG Sea Travel Advisory #3 dated 26 July 2023 as of 05:00AM All trips of small crafts below 250 GT are hereby suspended.
Pinamalayan	1							
Recodo		Recodo Port	Operational	24 July 2023	12:00	30 July 2023	05:00	Sea Travel Advisory #1 as of 05:00AM 30 July 2023 re All fishing boats and all trips of small crafts below 250 GT throughout the above mentioned areas are hereby resumed. PCG Sea Travel Advisory #3 dated 26 July 2023 as of 05:00AM All trips of small crafts below 250 GT are hereby suspended.
Roxas	1							

REGION PROVINCE CITY /MUNICIPALITY BARANGAY		NAME OF PORT	STATUS	DATE REPORTED (Non-Operational/ Cancelled Trips)	TIME REPORTED (Non-Operational/ Cancelled Trips)	DATE REPORTED (Operational/ Resumed Trips)	TIME REPORTED (Operational/ Resumed Trips)	REMARKS
Dangay		Roxas Port	Operational	24 July 2023	10:00	26 July 2023	18:00	Sea Travel Advisory #1 as of 05:00AM 30 July 2023 re All fishing boats and all trips of small crafts below 250 GT throughout the above mentioned areas are hereby resumed. PCG Sea Travel Advisory #3 dated 26 July 2023 as of 05:00AM All trips of small crafts below 250 GT are hereby suspended. PCG Sea Travel Advisory #4 dated 26 July 2023 as of 05:00AM All trips of small crafts above 250 GT are hereby resumed.
ROMBLON	12							
Romblon	1							
Barangay II		Romblon Port	Operational	24 July 2023	11:00	26 July 2023	05:00	Sea Travel Advisory No 6 dated 05:00AM 30 July 2023 re All trips of small sea crafts throughout the Province of Romblon are hereby resumed. PCG STL - CGS Romblon Sea Travel Advisory No. 2 as of 05:00am, 26 July 2023. All fishing boats and all trips of small crafts below 250 GT are hereby suspended.
Odiangan	1							

REGION PROVINCE CITY /MUNICIPALITY BARANGAY		NAME OF PORT	STATUS	DATE REPORTED (Non-Operational/ Cancelled Trips)	TIME REPORTED (Non-Operational/ Cancelled Trips)	DATE REPORTED (Operational/ Resumed Trips)	TIME REPORTED (Operational/ Resumed Trips)	REMARKS
Poctoy		Poctoy Port	Operational	24 July 2023	05:20	26 July 2023	05:00	Sea Travel Advisory No 6 dated 05:00AM 30 July 2023 re All trips of small sea crafts throughout the Province of Romblon are hereby resumed. PCG STL - CGS Romblon Sea Travel Advisory No. 2 as of 05:00am, 26 July 2023. All fishing boats and all trips of small crafts below 250 GT are hereby suspended.
Calatrava	1							
Poblacion		Calatrava Port	Operational	24 July 2023	05:20	26 July 2023	05:00	Sea Travel Advisory No 6 dated 05:00AM 30 July 2023 re All trips of small sea crafts throughout the Province of Romblon are hereby resumed. PCG STL - CGS Romblon Sea Travel Advisory No. 2 as of 05:00am, 26 July 2023. All fishing boats and all trips of small crafts below 250 GT are hereby suspended.
San Agustin	1							
Poblacion		San Agustin Port	Operational	24 July 2023	05:20	26 July 2023	05:00	Sea Travel Advisory No 6 dated 05:00AM 30 July 2023 re All trips of small sea crafts throughout the Province of Romblon are hereby resumed. PCG STL - CGS Romblon Sea Travel Advisory No. 2 as of 05:00am, 26 July 2023. All fishing boats and all trips of small crafts below 250 GT are hereby suspended.
Magdiwang	1							

REGION PROVINCE CITY /MUNICIPALITY BARANGAY		NAME OF PORT	STATUS	DATE REPORTED (Non-Operational/ Cancelled Trips)	TIME REPORTED (Non-Operational/ Cancelled Trips)	DATE REPORTED (Operational/ Resumed Trips)	TIME REPORTED (Operational/ Resumed Trips)	REMARKS
Ambulong		Ambulong Port	Operational	24 July 2023	11:00	26 July 2023	05:00	Sea Travel Advisory No 6 dated 05:00AM 30 July 2023 re All trips of small sea crafts throughout the Province of Romblon are hereby resumed. PCG STL - CGS Romblon Sea Travel Advisory No. 2 as of 05:00am, 26 July 2023. All fishing boats and all trips of small crafts below 250 GT are hereby suspended.
Cajidiocan	1							
Poblacion		Cajidiocan Port	Operational	24 July 2023	11:00	26 July 2023	05:00	Sea Travel Advisory No 6 dated 05:00AM 30 July 2023 re All trips of small sea crafts throughout the Province of Romblon are hereby resumed. PCG STL - CGS Romblon Sea Travel Advisory No. 2 as of 05:00am, 26 July 2023. All fishing boats and all trips of small crafts below 250 GT are hereby suspended.
San Fernando	1							
Poblacion		Azagra Port	Operational	24 July 2023	11:00	26 July 2023	05:00	Sea Travel Advisory No 6 dated 05:00AM 30 July 2023 re All trips of small sea crafts throughout the Province of Romblon are hereby resumed. PCG STL - CGS Romblon Sea Travel Advisory No. 2 as of 05:00am, 26 July 2023. All fishing boats and all trips of small crafts below 250 GT are hereby suspended.
Santa Fe	1							

REGION PROVINCE CITY /MUNICIPALITY BARANGAY		NAME OF PORT	STATUS	DATE REPORTED (Non-Operational/ Cancelled Trips)	TIME REPORTED (Non-Operational/ Cancelled Trips)	DATE REPORTED (Operational/ Resumed Trips)	TIME REPORTED (Operational/ Resumed Trips)	REMARKS
Pandan		Sta Fe Port	Operational	24 July 2023	05:20	26 July 2023	05:00	Sea Travel Advisory No 6 dated 05:00AM 30 July 2023 re All trips of small sea crafts throughout the Province of Romblon are hereby resumed. PCG STL - CGS Romblon Sea Travel Advisory No. 2 as of 05:00am, 26 July 2023. All fishing boats and all trips of small crafts below 250 GT are hereby suspended.
San Jose	1							
Poblacion		San Jose Port	Operational	24 July 2023	05:20	26 July 2023	05:00	Sea Travel Advisory No 6 dated 05:00AM 30 July 2023 re All trips of small sea crafts throughout the Province of Romblon are hereby resumed. PCG STL - CGS Romblon Sea Travel Advisory No. 2 as of 05:00am, 26 July 2023. All fishing boats and all trips of small crafts below 250 GT are hereby suspended.
Banton (Jones)	1							
Poblacion		Banton Port	Operational	24 July 2023	11:00	26 July 2023	05:00	Sea Travel Advisory No 6 dated 05:00AM 30 July 2023 re All trips of small sea crafts throughout the Province of Romblon are hereby resumed. PCG STL - CGS Romblon Sea Travel Advisory No. 2 as of 05:00am, 26 July 2023. All fishing boats and all trips of small crafts below 250 GT are hereby suspended.
Corcuera	1							

REGION PROVINCE CITY /MUNICIPALITY BARANGAY		NAME OF PORT	STATUS	DATE REPORTED (Non-Operational/ Cancelled Trips)	TIME REPORTED (Non-Operational/ Cancelled Trips)	DATE REPORTED (Operational/ Resumed Trips)	TIME REPORTED (Operational/ Resumed Trips)	REMARKS
Poblacion		Corcuera Port	Operational	24 July 2023	11:00	26 July 2023	05:00	Sea Travel Advisory No 6 dated 05:00AM 30 July 2023 re All trips of small sea crafts throughout the Province of Romblon are hereby resumed. PCG STL - CGS Romblon Sea Travel Advisory No. 2 as of 05:00am, 26 July 2023. All fishing boats and all trips of small crafts below 250 GT are hereby suspended.
Concepcion	1							
Poblacion		Concepcion Port	Operational	24 July 2023	05:20	26 July 2023	05:00	Sea Travel Advisory No 6 dated 05:00AM 30 July 2023 re All trips of small sea crafts throughout the Province of Romblon are hereby resumed. PCG STL - CGS Romblon Sea Travel Advisory No. 2 as of 05:00am, 26 July 2023. All fishing boats and all trips of small crafts below 250 GT are hereby suspended.
MARINDUQUE	4							
Mogpog	1							
Balanacan		Balanacan Port	Operational	24 July 2023	11:00	26 July 2023	05:00	PCG STL - CGS Marinduque Sea Travel Advisory No. 12. As of 05:00am, 26 July 2023. All voyage of vessel in and out of Province of Marinduque are RESUMED to their normal operation except for the vessel with 250 GT and below due ton Gale Warning..
Boac	1							

REGION PROVINCE CITY /MUNICIPALITY BARANGAY		NAME OF PORT	STATUS	DATE REPORTED (Non-Operational/ Cancelled Trips)	TIME REPORTED (Non-Operational/ Cancelled Trips)	DATE REPORTED (Operational/ Resumed Trips)	TIME REPORTED (Operational/ Resumed Trips)	REMARKS
Cawit		Cawit Port	Operational	24 July 2023	11:00	26 July 2023	05:00	PCG STL - CGS Marinduque Sea Travel Advisory No. 12. As of 05:00am, 26 July 2023. All voyage of vessel in and out of Province of Marinduque are RESUMED to their normal operation except for the vessel with 250 GT and below due ton Gale Warning..
Gasán	1							
Dos		Gasán Wharf	Operational	24 July 2023	11:00	26 July 2023	05:00	PCG STL - CGS Marinduque Sea Travel Advisory No. 12. As of 05:00am, 26 July 2023. All voyage of vessel in and out of Province of Marinduque are RESUMED to their normal operation except for the vessel with 250 GT and below due ton Gale Warning..
Santa Cruz	1							
Buyabod		Buyabod Port	Operational	24 July 2023	11:00	26 July 2023	05:00	PCG STL - CGS Marinduque Sea Travel Advisory No. 12. As of 05:00am, 26 July 2023. All voyage of vessel in and out of Province of Marinduque are RESUMED to their normal operation except for the vessel with 250 GT and below due ton Gale Warning..
OCCIDENTAL MINDORO	4							
Abra de Ilog	1							
Lumbangayan		Matabang Port	Operational	24 July 2023	14:00	26 July 2023	05:00	PCG Sea Travel Advisory #9 dated 26 July 2023 as of 05:00AM All trips of small crafts below 250 GT are hereby suspended.
Lubang	1							

REGION PROVINCE CITY /MUNICIPALITY BARANGAY		NAME OF PORT	STATUS	DATE REPORTED (Non-Operational/ Cancelled Trips)	TIME REPORTED (Non-Operational/ Cancelled Trips)	DATE REPORTED (Operational/ Resumed Trips)	TIME REPORTED (Operational/ Resumed Trips)	REMARKS
Tilik		Tilik Port	Operational	24 July 2023	14:00	26 July 2023	05:00	PCG Sea Travel Advisory #9 dated 26 July 2023 as of 05:00AM All trips of small crafts below 250 GT are hereby suspended.
Looc	1							
Agkawayan		Agkawayan Port	Operational	24 July 2023	14:00	26 July 2023	05:00	PCG Sea Travel Advisory #9 dated 26 July 2023 as of 05:00AM All trips of small crafts below 250 GT are hereby suspended.
San Jose	1							
Caminawit		Caminawit Port	Operational	24 July 2023	14:00	26 July 2023	05:00	PCG Sea Travel Advisory #9 dated 26 July 2023 as of 05:00AM All trips of small crafts below 250 GT are hereby suspended.
PALAWAN	31							
Brookes Point	1							
		Brooke's Point Port	Operational	24 July 2023	14:00	31 July 2023		Operational as of 0900H 31 July 2023 PCG Sea Travel Advisory #1 dated 24 July 2023
Bataraza	2							
Buliluyan		Buliluyan Port	Operational	24 July 2023		31 July 2023		Operational as of 0900H 31 July 2023 PCG Sea Travel Advisory #1 dated 24 July 2023
Rio Tuba		Rio Tuba Port	Operational	24 July 2023		31 July 2023		Operation as of 0900H 31 July 2023 Operational as of 0900H 31 July 2023 PCG Sea Travel Advisory #1 dated 24 July 2023
Rizal (Marcos)	1							

REGION PROVINCE CITY /MUNICIPALITY BARANGAY		NAME OF PORT	STATUS	DATE REPORTED (Non-Operational/ Cancelled Trips)	TIME REPORTED (Non-Operational/ Cancelled Trips)	DATE REPORTED (Operational/ Resumed Trips)	TIME REPORTED (Operational/ Resumed Trips)	REMARKS
Punta Baja			Operational	24 July 2023		31 July 2023		Operational as of 0900H 31 July 2023 PCG Sea Travel Advisory #1 dated 24 July 2023PCG Sea Travel Advisory #1 dated 24 July 2023
Quezon	1							
Alfonso XIII		Quezon Wharf	Operational	24 July 2023		31 July 2023		Operation as of 0900H 31 July 2023 Operational as of 0900H 31 July 2023 PCG Sea Travel Advisory #1 dated 24 July 2023
Puerto Princesa	6							
Liwanag		PPA Port	Operational	24 July 2023		31 July 2023		NOT FULLY OPERATING/ALL WATERCRAFT WITH 300 GT BELOW SUSPENDED DUE TO GALE WARNING PCG Sea Travel Advisory #1 dated 24 July 2023
Cabayugan		Sabang Port	Operational	24 July 2023		28 July 2023		PCG Sea Travel Advisory #1 dated 24 July 2023 Resumption of tours and voyages as of July 28, 2023PCG Sea Travel Advisory #1 dated 24 July 2023
Sta. Lourdes		Honda Bay	Operational	24 July 2023		27 July 2023	06:30	Resumption of tours and voyages as of 0603H today July 27, 2023 PCG Sea Travel Advisory #1 dated 24 July 2023
Matahimik		Fish Port	Operational	24 July 2023		31 July 2023		NOT FULLY OPERATING/ALL WATERCRAFT WITH 300 GT BELOW SUSPENDED DUE TO GALE WARNING PCG Sea Travel Advisory #1 dated 24 July 2023

REGION PROVINCE CITY /MUNICIPALITY BARANGAY		NAME OF PORT	STATUS	DATE REPORTED (Non-Operational/ Cancelled Trips)	TIME REPORTED (Non-Operational/ Cancelled Trips)	DATE REPORTED (Operational/ Resumed Trips)	TIME REPORTED (Operational/ Resumed Trips)	REMARKS
Mangingisda			Operational	24 July 2023		31 July 2023		NOT FULLY OPERATING/ALL WATERCRAFT WITH 300 GT BELOW SUSPENDED DUE TO GALE WARNING PCG Sea Travel Advisory #1 dated 24 July 2023
Macarascas			Operational	24 July 2023		31 July 2023		NOT FULLY OPERATING/ALL WATERCRAFT WITH 300 GT BELOW SUSPENDED DUE TO GALE WARNING PCG Sea Travel Advisory #1 dated 24 July 2023
Narra	1							
Panacan 1		Narra Port	Operational	24 July 2023		31 July 2023		Operation as of 0900H 31 July 2023 Operational as of 0900H 31 July 2023 PCG Sea Travel Advisory #1 dated 24 July 2023
Aborlan	1							
Apurawan		Aborlan Port	Operational	24 July 2023		31 July 2023		Operation as of 0900H 31 July 2023 Operational as of 0900H 31 July 2023 PCG Sea Travel Advisory #1 dated 24 July 2023
El Nido (Bacuit)	1							
		El Nido Port	Operational	25 July 2023		31 July 2023		Operational as of 0900H 31 July 2023 No Sailing policy for all small sea crafts/vessels with 250 GT and below especially all tourist Motor bancas while larger vessels are alerted against big waves. Source: CGS Northern Palawan
Taytay	1							

REGION PROVINCE CITY /MUNICIPALITY BARANGAY		NAME OF PORT	STATUS	DATE REPORTED (Non-Operational/ Cancelled Trips)	TIME REPORTED (Non-Operational/ Cancelled Trips)	DATE REPORTED (Operational/ Resumed Trips)	TIME REPORTED (Operational/ Resumed Trips)	REMARKS
		Taytay Port	Operational	25 July 2023		31 July 2023		Operational as of 0900H 31 July 2023 No Sailing policy for all small sea crafts/vessels with 250 GT and below especially all tourist Motor bancas while larger vessels are alerted against big waves. Source: CGS Northern Palawan
Busuanga	1							
		Busuanga Port	Operational	25 July 2023		31 July 2023		As of 0900h 31 July 2023, NOT FULLY OPERATING/ALL WATERCRAFT WITH 250 GT BELOW SUSPENDED DUE TO GALE WARNING As of July 25, 2023, CGS Northeastern Palawan is temporarily suspending voyages of vessels/watercrafts with 250 gross tonnage and below plying within the area of responsibility of CGS Northeastern Palawan (BCC). While larger vessels/watercrafts are advised to take precautionary measures during the presence of any unfavorable weather & Sea Conditions. Source: CGS Northeastern Palawan
Coron	1							

REGION PROVINCE CITY /MUNICIPALITY BARANGAY		NAME OF PORT	STATUS	DATE REPORTED (Non-Operational/ Cancelled Trips)	TIME REPORTED (Non-Operational/ Cancelled Trips)	DATE REPORTED (Operational/ Resumed Trips)	TIME REPORTED (Operational/ Resumed Trips)	REMARKS
		Coron Port	Operational	25 July 2023		31 July 2023		As of 0900h 31 July 2023, NOT FULLY OPERATING/ALL WATERCRAFT WITH 250 GT BELOW SUSPENDED DUE TO GALE WARNING As of July 25, 2023, CGS Northeastern Palawan is temporarily suspending voyages of vessels/watercrafts with 250 gross tonnage and below plying within the area of responsibility of CGS Northeastern Palawan (BCC). While larger vessels/watercrafts are advised to take precautionary measures during the presence of any unfavorable weather & Sea Conditions. Source: CGS Northeastern Palawan
Culion	1							
		Culion Port	Operational	25 July 2023		31 July 2023		As of 0900h 31 July 2023, NOT FULLY OPERATING/ALL WATERCRAFT WITH 250 GT BELOW SUSPENDED DUE TO GALE WARNING As of July 25, 2023, CGS Northeastern Palawan is temporarily suspending voyages of vessels/watercrafts with 250 gross tonnage and below plying within the area of responsibility of CGS Northeastern Palawan (BCC). While larger vessels/watercrafts are advised to take precautionary measures during the presence of any unfavorable weather & Sea Conditions. Source: CGS Northeastern Palawan

REGION PROVINCE CITY /MUNICIPALITY BARANGAY		NAME OF PORT	STATUS	DATE REPORTED (Non-Operational/ Cancelled Trips)	TIME REPORTED (Non-Operational/ Cancelled Trips)	DATE REPORTED (Operational/ Resumed Trips)	TIME REPORTED (Operational/ Resumed Trips)	REMARKS
Linapacan	1							
		Linapacan Port	Operational	25 July 2023		31 July 2023		As of 0900h 31 July 2023, NOT FULLY OPERATING/ALL WATERCRAFT WITH 250 GT BELOW SUSPENDED DUE TO GALE WARNING As of July 25, 2023, CGS Northeastern Palawan is temporarily suspending voyages of vessels/watercrafts with 250 gross tonnage and below plying within the area of responsibility of CGS Northeastern Palawan (BCC). While larger vessels/watercrafts are advised to take precautionary measures during the presence of any unfavorable weather & Sea Conditions. Source: CGS Northeastern Palawan
Sofronio Española	1							
		Sofronio Espanola Port	Operational	25 July 2023		31 July 2023		Operational as of 0900H 31 July 2023 PCG Sea Travel Advisory #1 dated 24 July 2023
Cuyo	1							

REGION PROVINCE CITY /MUNICIPALITY BARANGAY		NAME OF PORT	STATUS	DATE REPORTED (Non-Operational/ Cancelled Trips)	TIME REPORTED (Non-Operational/ Cancelled Trips)	DATE REPORTED (Operational/ Resumed Trips)	TIME REPORTED (Operational/ Resumed Trips)	REMARKS
		Cuyo Port	Operational	25 July 2023	05:00	31 July 2023		As of 0900h 31 July 2023, NOT FULLY OPERATING/ALL WATERCRAFT WITH 250 GT BELOW SUSPENDED DUE TO GALE WARNING As of 05:00 AM July 25, 2023, all vessels/watercrafts with 250 GT and below in the AOR of CGS Eastern Palawan and enroute or along to the affected areas mentioned in the gale warning advisory no. 5 issued on 0500H 25 July are not allowed except to take shelter. Source: CGS eastern Palawan
Agutaya	1							
		Agutaya Port	Operational	25 July 2023	05:00	31 July 2023		As of 0900h 31 July 2023, NOT FULLY OPERATING/ALL WATERCRAFT WITH 250 GT BELOW SUSPENDED DUE TO GALE WARNING As of 05:00 AM July 25, 2023, all vessels/watercrafts with 250 GT and below in the AOR of CGS Eastern Palawan and enroute or along to the affected areas mentioned in the gale warning advisory no. 5 issued on 0500H 25 July are not allowed except to take shelter. Source: CGS eastern Palawan
Magsaysay	1							

REGION PROVINCE CITY /MUNICIPALITY BARANGAY		NAME OF PORT	STATUS	DATE REPORTED (Non-Operational/ Cancelled Trips)	TIME REPORTED (Non-Operational/ Cancelled Trips)	DATE REPORTED (Operational/ Resumed Trips)	TIME REPORTED (Operational/ Resumed Trips)	REMARKS
		Magsaysay Port	Operational	25 July 2023	05:00	31 July 2023		As of 0900h 31 July 2023, NOT FULLY OPERATING/ALL WATERCRAFT WITH 250 GT BELOW SUSPENDED DUE TO GALE WARNING As of 05:00 AM July 25, 2023, all vessels/watercrafts with 250 GT and below in the AOR of CGS Eastern Palawan and enroute or along to the affected areas mentioned in the gale warning advisory no. 5 issued on 0500H 25 July are not allowed except to take shelter. Source: CGS eastern Palawan
Cagayancillo	1							
		Cagayancillo Port	Operational	25 July 2023	05:00	31 July 2023		As of 0900h 31 July 2023, NOT FULLY OPERATING/ALL WATERCRAFT WITH 250 GT BELOW SUSPENDED DUE TO GALE WARNING As of 05:00 AM July 25, 2023, all vessels/watercrafts with 250 GT and below in the AOR of CGS Eastern Palawan and enroute or along to the affected areas mentioned in the gale warning advisory no. 5 issued on 0500H 25 July are not allowed except to take shelter. Source: CGS eastern Palawan
Araceli	1							

REGION PROVINCE CITY /MUNICIPALITY BARANGAY		NAME OF PORT	STATUS	DATE REPORTED (Non-Operational/ Cancelled Trips)	TIME REPORTED (Non-Operational/ Cancelled Trips)	DATE REPORTED (Operational/ Resumed Trips)	TIME REPORTED (Operational/ Resumed Trips)	REMARKS
		Araceli Port	Operational	25 July 2023		31 July 2023		Operational as of 0900H 31 July 2023 As of 25 July 2023, CGS North Central Palawan temporarily suspending all voyages for all types of vessels, fishing boat and other small sea craft. Source: CGS North Central Palawan
Dumaran	1							
		Dumaran Port	Operational	25 July 2023		31 July 2023		Operational as of 0900H 31 July 2023 As of 25 July 2023, CGS North Central Palawan temporarily suspending all voyages for all types of vessels, fishing boat and other small sea craft. Source: CGS North Central Palawan
Roxas	1							
		Roxas Port	Operational	25 July 2023		31 July 2023		Operational as of 0900H 31 July 2023 As of 25 July 2023, CGS North Central Palawan temporarily suspending all voyages for all types of vessels, fishing boat and other small sea craft. Source: CGS North Central Palawan
San Vicente	1							
		San Vicente Port	Operational	25 July 2023		31 July 2023		Operational as of 0900H 31 July 2023 As of 25 July 2023, CGS North Central Palawan temporarily suspending all voyages for all types of vessels, fishing boat and other small sea craft. Source: CGS North Central Palawan
Kalayaan	1							

REGION PROVINCE CITY /MUNICIPALITY BARANGAY		NAME OF PORT	STATUS	DATE REPORTED (Non-Operational/ Cancelled Trips)	TIME REPORTED (Non-Operational/ Cancelled Trips)	DATE REPORTED (Operational/ Resumed Trips)	TIME REPORTED (Operational/ Resumed Trips)	REMARKS
		Kalayaan Port	Operational	25 July 2023		31 July 2023		Operational as of 0900H 31 July 2023 No sailing Policy as of July 25, 2023 Source: MDRMO Kalayaan
Balabac	2							
		Mangsee Port	Operational	24 July 2023	14:00	31 July 2023		Operational as of 0900H 31 July 2023 No Sail Policy for all types of vessels/ watercrafts
		Bancalaan Port	Operational	24 July 2023	14:00	31 July 2023		Operational as of 0900H 31 July 2023 No Sail Policy for all types of vessels/ watercrafts
REGION 5	11							
MASBATE	5							
Mobo	1							
		Mobo Port	Operational	24 July 2023	05:00	26 July 2023		
Masbate City	1							
		Masbate City Port	Operational	24 July 2023	05:00	26 July 2023		
Cataingan	1							
		Mintac Port	Operational	24 July 2023	05:00	26 July 2023		
Claveria	1							
		Claveria Port	Operational	24 July 2023	05:00	26 July 2023		
Aroroy	1							
		Aroroy Port	Operational	24 July 2023	05:00	26 July 2023		
CATANDUANES	1							
San Andres	1							
		San Andres Port	Operational	24 July 2023		26 July 2023		
SORSOGON	5							
Matnog	1							
		Matnog Port	Operational	25 July 2023	08:00	25 July 2023	14:00	
Bulan	1							
		Bulan Port	Operational	25 July 2023	08:00	25 July 2023	14:00	
Pilar	1							
		Pilar	Operational	25 July 2023	08:00	25 July 2023	14:00	

REGION PROVINCE CITY /MUNICIPALITY BARANGAY		NAME OF PORT	STATUS	DATE REPORTED (Non-Operational/ Cancelled Trips)	TIME REPORTED (Non-Operational/ Cancelled Trips)	DATE REPORTED (Operational/ Resumed Trips)	TIME REPORTED (Operational/ Resumed Trips)	REMARKS
Donsol	1							
		Donsol	Operational	25 July 2023	08:00	25 July 2023	14:00	
Talisay	1							
		Talisay	Operational	25 July 2023	08:00	25 July 2023	14:00	
REGION 6	18							
AKLAN	3							
Malay	3							
Caticlan		Tambon and Tambisan	Operational	24 July 2023	06:00	26 July 2023		all using motorboats are cancelled
		Caticlan Jetty Port	Operational	25 July 2023	06:00	26 July 2023		Going to Mindoro & Romblon
		Caticlan Jetty Port	Operational	25 July 2023	06:00	26 July 2023	09:00	Going to Batangas
ANTIQUE	2							
Caluya	1							
			Operational	24 July 2023		31 July 2023		Trips from Semirara, Caluya, Libertad and Culasi to Occidental Mindoro/Palawan and Vice Versa via small sea crafts of 250 GT and below
Culasi	1							
Poblacion			Operational	24 July 2023		31 July 2023		Enroute to Mararison Island, Culasi, Antique
CAPIZ	1							
Roxas City	1							
			Operational	24 July 2023		27 July 2023		only large vessel are allowed to sail, vessel/motorboat of 250GT below are still suspended
NEGROS OCCIDENTAL	5							
Escalante	1							
			Operational	24 July 2023		27 July 2023		Trips to Tabuelan, Cebu are cancelled
Sagay	1							
			Operational	24 July 2023		25 July 2023		Trips to Tabuelan, Cebu are cancelled
Cadiz	1							

REGION PROVINCE CITY /MUNICIPALITY BARANGAY		NAME OF PORT	STATUS	DATE REPORTED (Non-Operational/ Cancelled Trips)	TIME REPORTED (Non-Operational/ Cancelled Trips)	DATE REPORTED (Operational/ Resumed Trips)	TIME REPORTED (Operational/ Resumed Trips)	REMARKS
		Port of Cadiz	Operational	24 July 2023		25 July 2023		Trips to Daan Bantayan, Cebu are cancelled
San Carlos	1							
		Port of San Carlos	Operational	26 July 2023	06:00	26 July 2023	09:00	Going to Toledo, Cebu
Bacolod	1							
		Bredco Port	Operational	25 July 2023	11:00	26 July 2023	11:00	Going to Iloilo and vice versa (Vessel Name: Ocean Jet 3 and Weesam)
ILOILO	7							
Carles	2							
		Bancal Port	Operational	25 July 2023	05:00	27 July 2023		Going to Gigantes Island and Vice Versa
		Sicogon Island	Operational	25 July 2023	05:00	29 July 2023		Going to Estancia Port
Estancia	1							
		Gigantes Island	Operational	25 July 2023	05:00	29 July 2023		Going to Estancia Port
Concepcion	3							
Poblacion			Operational	25 July 2023	05:00	26 July 2023		Going to Brgy Tambaliza and Vice Versa
Poblacion			Operational	25 July 2023	05:00	26 July 2023		Going to Brgy. Malangabang and Vice Versa
Poblacion			Operational	26 July 2023	06:00	26 July 2023		Going to Brgy Igbon
Ajuy	1							
			Operational	25 July 2023	06:00	26 July 2023	08:00	Going to EB Magalona, Negros Occidental
REGION 8	11							
BILIRAN	3							
Naval	1							
Smo Rosario		Naval Port	Operational	23 July 2023	07:00	26 July 2023		Port is Operational; but Cancelled trips due to unfavorable sea condition
Maripipi	1							
Binongtoan		Maripipi Port	Operational	24 July 2023	07:00	26 July 2023		Port is Operational; but Cancelled trips due to unfavorable sea condition
Kawayan	1							

REGION PROVINCE CITY /MUNICIPALITY BARANGAY		NAME OF PORT	STATUS	DATE REPORTED (Non-Operational/ Cancelled Trips)	TIME REPORTED (Non-Operational/ Cancelled Trips)	DATE REPORTED (Operational/ Resumed Trips)	TIME REPORTED (Operational/ Resumed Trips)	REMARKS
Balite		Kawayan Port	Operational	24 July 2023	07:00	26 July 2023		Port is Operational; but Cancelled trips due to unfavorable sea condition
LEYTE	2							
Palompon	1							
Magallanes		Palompon Port	Operational	23 July 2023		26 July 2023		Port is Operational; but Cancelled trips due to unfavorable sea condition
Bato	1							
Kalangaman		Bato Port	Operational	23 July 2023		26 July 2023		Port is Operational; but Cancelled trips due to unfavorable sea condition
SOUTHERN LEYTE	2							
San Ricardo	1							
Benit		Port of San Ricardo	Operational	23 July 2023		26 July 2022		Port is Operational; trips temporarily suspended due to gale warning
Padre Burgos	1							
Poblacion		Port of Padre Burgos	Operational	23 July 2023		26 July 2023		PPort is Operational; trips temporarily suspended due to gale warning
NORTHERN SAMAR	4							
Allen	3							
Brgy. Jubasan		Sta. Clara	Operational	23 July 2023	23:00	26 July 2023		Port is Operational; but cancelled trips due to Signal No. 1 hoisted by PAGASA
Looc		Balwharteco	Operational	23 July 2023	23:00	26 July 2023		Port is Operational; but cancelled trips due to Signal No. 1 hoisted by PAGASA
Kinabranan II		Dapdap Port	Operational	23 July 2023	23:00	26 July 2023		Port is Operational; but cancelled trips due to Signal No. 1 hoisted by PAGASA
San Isidro	1							
Salvacion		San Isidro Port	Operational	24 July 2023	04:00	26 July 2023		Port is Operational; but cancelled trips due to Signal No. 1 hoisted by PAGASA

STRANDED PASSENGERS, ROLLING CARGOES, VESSELS, MBCAS as of (August 17, 2023 12:53)

REGION PROVINCE CITY /MUNICIPALITY BARANGAY		DISTRICT	STATION	SUBSTATION	PORT/TERMINAL	PASSENGER	ROLLING CARGOES	VESSELS/BUS LINER	MBCA (MOTOR BANCA)	REMARKS
GRAND TOTAL	73					0	0	0	0	
REGION 3	23					0	0	0	0	
OLONGAPO	2					0	0	0	0	
OLONGAPO CITY	2					0	0	0	0	
			CGS ZAMBALES	CGSS OLONGAPO	Philippine Coastal Storage and Pipeline Corp.	0	0	0	0	
			CGS ZAMBALES	CGSS OLONGAPO	Naval Supply Depot	0	0	0	0	
ZAMBALES	5					0	0	0	0	
CABANGAN	1					0	0	0	0	
			CGS ZAMBALES	CGSS CABANGAN	Huang Jetty Pier	0	0	0	0	
SUBIC	1					0	0	0	0	
			CGS ZAMBALES	CGSS SUBIC	Port of Keppel	0	0	0	0	
BOTOLAN	1					0	0	0	0	
			CGS ZAMBALES	CGSS BOTOLAN	Aggresand Inc. Concrete Stone Corp.	0	0	0	0	
MASINLOC	1					0	0	0	0	
			CGS ZAMBALES	CGSS MASINLOC	Masinloc Coal Power Plant, Don Pacundo Pier, Balogo Private Pier, Matalvis Port	0	0	0	0	
STA CRUZ	1					0	0	0	0	
			CGS ZAMBALES	CGSS STA CRUZ	Bolitoc Port	0	0	0	0	
BATAAN	16					0	0	0	0	
NONE	16					0	0	0	0	
			CGS BATAAN		Oillink International Corp.	0	0	0	0	
			CGS BATAAN		Jette Petroleum Inc.	0	0	0	0	

REGION PROVINCE CITY /MUNICIPALITY BARANGAY		DISTRICT	STATION	SUBSTATION	PORT/TERMINAL	PASSENGER	ROLLING CARGOES	VESSELS/BUS LINER	MBCA (MOTOR BANCA)	REMARKS
			CGS BATAAN		Span Asia Energy Inc.	0	0	0	0	
			CGS BATAAN		San Miguel Corp. Consolidated Power Plant	0	0	0	0	
			CGS BATAAN		Petron Bataan Refinery Corp. (Pbr)	0	0	0	0	
			CGS BATAAN		Port Of Lamao	0	0	0	0	
			CGS BATAAN		Seafront Shipyard Pier	0	0	0	0	
			CGS BATAAN		San Miguel Corp. Shipping and Lighterage Harbor Bulk Terminal Corp.	0	0	0	0	
			CGS BATAAN		Orion Dockyard Incorporation	0	0	0	0	
			CGS BATAAN		Port Of Capinpin	0	0	0	0	
			CGS BATAAN		Mariveles Grains Corporation	0	0	0	0	
			CGS BATAAN		Philcement Corporation	0	0	0	0	
			CGS BATAAN		Herma Shipyard, Inc.	0	0	0	0	
			CGS BATAAN		Maap Pier	0	0	0	0	
			CGS BATAAN		Fab Town Terminal	0	0	0	0	
			CGS BATAAN		Maap Port	0	0	0	0	
CALABARZON	12					0	0	0	0	
BATANGAS	2					0	0	0	0	
Calatagan	1					0	0	0	0	
		Southern Tagalog	CGS Batangas	CGSS CALATAGAN	PORT OF CALATAGAN	0	0	0	0	Source: PCG Situation Report No. 10 re Effects of TS Egay dated 25 July 2023, 8:00 PM
Batangas City	1					0	0	0	0	
		Southern Tagalog	CGS Batangas	CGSS BATANGAS	PORT OF BATANGAS	0	0	0	0	Source: PCG Situation Report No. 10 re Effects of TS Egay dated 25 July 2023, 8:00 PM

REGION PROVINCE CITY /MUNICIPALITY BARANGAY		DISTRICT	STATION	SUBSTATION	PORT/TERMINAL	PASSENGER	ROLLING CARGOES	VESSELS/BUS LINER	MBCA (MOTOR BANCA)	REMARKS
QUEZON	10					0	0	0	0	
Lucena City	1					0	0	0	0	
		Southern Tagalog	CGS SOUTHERN QUEZON	CGSS LUCENA	LUCENA PORT	0	0	0	0	Source: PCG Situation Report No. 10 re Effects of TS Egay dated 25 July 2023, 8:00 PM
Atimonan	1					0	0	0	0	
		Southern Tagalog	CGS SOUTHERN QUEZON	CGSS ATIMONAN	ATIMONAN PORT	0	0	0	0	Source: PCG Situation Report No. 10 re Effects of TS Egay dated 25 July 2023, 8:00 PM
No breakdown	1					0	0	0	0	
		Southern Tagalog	CGS <SOUTHERN QUEZON	CGSS COTTA	COTTA PORT	0	0	0	0	Source: PCG STL Situation Report No. 43 re Effects of TS Egay dtd 310800H July 2023
San Andres	1					0	0	0	0	
		Southern Tagalog	CGS SOUTHERN QUEZON	CGMP SAN ANDRES	SAN ANDRES PORT	0	0	0	0	Source: PCG Situation Report No. 22 re Effects of TS Egay dated 27 July 2023, 12:00 PM
Alabat	1					0	0	0	0	
		Southern Tagalog	CGS SOUTHERN QUEZON	CGMP ALABAT	ALABAT PORT	0	0	0	0	Source: PCG Situation Report No. 10 re Effects of TS Egay dated 25 July 2023, 8:00 PM
Real	1					0	0	0	0	
		Southern Tagalog	CGS NORTHERN QUEZON	CGSS REAL	REAL PORT	0	0	0	0	Source: PCG Situation Report No. 22 re Effects of TS Egay dated 27 July 2023, 12:00 PM
Patnanungan	1					0	0	0	0	

REGION PROVINCE CITY /MUNICIPALITY BARANGAY		DISTRICT	STATION	SUBSTATION	PORT/TERMINAL	PASSENGER	ROLLING CARGOES	VESSELS/BUS LINER	MBCA (MOTOR BANCA)	REMARKS
		Southern Tagalog	CGS NORTHERN QUEZON	CGSS PATNANUNG AN/CGMP JOMALIG	PATNANUNGAN PORT/ JOMALIG PORT	0	0	0	0	Source: PCG Situation Report No. 22 re Effects of TS Egay dated 27 July 2023, 12:00 PM
Infanta	1					0	0	0	0	
		Southern Tagalog	CGS NORTHERN QUEZON	CGSS INFANTA	DINAHICAN PORT	0	0	0	0	Source: PCG Situation Report No. 22 re Effects of TS Egay dated 27 July 2023, 12:00 PM
Polillo	1					0	0	0	0	
		Southern Tagalog	CGS NORTHERN QUEZON	CGSS POLILLO	POLILLO PORT	0	0	0	0	Source: PCG Situation Report No. 10 re Effects of TS Egay dated 25 July 2023, 8:00 PM
Mauban	1					0	0	0	0	
		Southern Tagalog			CAGBALETE ISLAND PORT	0	0	0	0	Source: Mauban Sitrep No. 3 re Super Typhoon Egay dated 25 July 2023, 6:00 PM
MIMAROPA	12					0	0	0	0	
OCCIDENTAL MINDORO	2					0	0	0	0	
Abra de Ilog	1					0	0	0	0	
		Coast Guard District Southern Tagalog	Coast Guard Station Occidental Mindoro	Coast Guard Sub Station Abra de Ilog	Lumangbayan Port	0	0	0	0	
Lubang	1					0	0	0	0	
		Coast Guard District Southern Tagalog	Coast Guard Station Occidental Mindoro	Coast Guard Sub Station Abra de Ilog	Tilik Port	0	0	0	0	
MARINDUQUE	1					0	0	0	0	
Mogpog	1					0	0	0	0	
		Coast Guard District Southern Tagalog	Coast Guard Station Marinduque	Coast Guard Sub Station Mogpog	Balanacan Port	0	0	0	0	
ROMBLON	6					0	0	0	0	
Romblon	1					0	0	0	0	

REGION PROVINCE CITY /MUNICIPALITY BARANGAY		DISTRICT	STATION	SUBSTATION	PORT/TERMINAL	PASSENGER	ROLLING CARGOES	VESSELS/BUS LINER	MBCA (MOTOR BANCA)	REMARKS
		Coast Guard District Southern Tagalog	Coast Guard Station Romblon	Coast Guard Sub Station Romblon	Romblon Port	0	0	0	0	
Cajidiocan	1					0	0	0	0	
		Coast Guard District Southern Tagalog	Coast Guard Station Romblon	Coast Guard Sub Station Cajidiocan	Cajidiocan Port	0	0	0	0	
Calatrava	1					0	0	0	0	
		Coast Guard District Southern Tagalog	Coast Guard Station Romblon	Coast Guard Sub Station Calatrava	Calatrava Port	0	0	0	0	
Looc	1					0	0	0	0	
		Coast Guard District Southern Tagalog	Coast Guard Station Romblon	Coast Guard Sub Station looc	Looc Port	0	0	0	0	
San Agustin	1					0	0	0	0	
		Coast Guard District Southern Tagalog	Coast Guard Station Romblon	Coast Guard Sub Station San Agustin	San Agustin Port	0	0	0	0	
Concepcion	1					0	0	0	0	
		Coast Guard District Southern Tagalog	Coast Guard Station Oriental Mindoro	Coast Guard Sub Station Concepcion	Sampung Port	0	0	0	0	
ORIENTAL MINDORO	3					0	0	0	0	
Calapan	1					0	0	0	0	
		Coast Guard District Southern Tagalog	Coast Guard Station Oriental Mindoro	Coast Guard Sub Station Calapan	Calapan Port	0	0	0	0	
Bulalacao (San Pedro)	1					0	0	0	0	
		Coast Guard District Southern Tagalog	Coast Guard Station Oriental Mindoro	Coast Guard Sub Station Bulalacao	Bulalacao Port	0	0	0	0	
Roxas	1					0	0	0	0	
		Coast Guard District Southern Tagalog	Coast Guard Station Oriental Mindoro	Coast Guard Sub Station Roxas	Dangay Port	0	0	0	0	
REGION 5	13					0	0	0	0	
ALBAY	2					0	0	0	0	
Pio Duran	1					0	0	0	0	
					Pioduran Port	0	0	0	0	
Tabaco	1					0	0	0	0	
					Tabaco Port	0	0	0	0	

REGION PROVINCE CITY /MUNICIPALITY BARANGAY		DISTRICT	STATION	SUBSTATION	PORT/TERMINAL	PASSENGER	ROLLING CARGOES	VESSELS/BUS LINER	MBCA (MOTOR BANCA)	REMARKS
CATANDUANES	2					0	0	0	0	
San Andres	1					0	0	0	0	
					San Andres Port	0	0	0	0	
Virac	1					0	0	0	0	
					Virac Port	0	0	0	0	
MASBATE	3					0	0	0	0	
Aroroy	1					0	0	0	0	
					Aroroy Port	0	0	0	0	
Cataingan	1					0	0	0	0	
					Mintac Port	0	0	0	0	
Placer	1					0	0	0	0	
					Cawayan Port	0	0	0	0	
SORSOGON	3					0	0	0	0	
Matnog	1					0	0	0	0	
					Matnog Port	0	0	0	0	
Pilar	1					0	0	0	0	
					Pilar Port	0	0	0	0	
Castilla	1					0	0	0	0	
					Castilla Port	0	0	0	0	
CAMARINES SUR	3					0	0	0	0	
Pasacao	1					0	0	0	0	
					Pasacao Port	0	0	0	0	
Tinambac	1					0	0	0	0	
					Tamban Port	0	0	0	0	
Calabanga	1					0	0	0	0	
					Sabang Fish Port	0	0	0	0	
REGION 6	2					0	0	0	0	
AKLAN	1					0	0	0	0	
Malay	1					0	0	0	0	
Caticlan				CGSS Malay	Caticlan Jetty Port	0	0	0	0	Zero strandedees as of July 29, 2023
NEGROS OCCIDENTAL	1					0	0	0	0	
Escalante	1					0	0	0	0	
				CGSS Escalante	Barcelona Port, Danao Port, Yap Port	0	0	0	0	Zero strandedees as of July 29, 2023

REGION PROVINCE CITY /MUNICIPALITY BARANGAY		DISTRICT	STATION	SUBSTATION	PORT/TERMINAL	PASSENGER	ROLLING CARGOES	VESSELS/BUS LINER	MBCA (MOTOR BANCA)	REMARKS
REGION 8	10					0	0	0	0	
SOUTHERN LEYTE	4					0	0	0	0	
Padre Burgos	1					0	0	0	0	
					Port of Padre Burgos	0	0	0	0	55 passengers, 25 rolling cargoes were reported to have been stranded; all trips resumed by 27 July 2023
San Ricardo	1					0	0	0	0	
					Port of San Ricardo	0	0	0	0	22 passengers, 8 rolling cargoes were reported to have been stranded; all trips resumed by 27 July 2023
San Juan (Cabalian)	1					0	0	0	0	
					Port of San Juan	0	0	0	0	10 passengers, 5 rolling cargoes were reported to have been stranded; all trips resumed by 27 July 2023
Liloan	1					0	0	0	0	
					Liloan Port Ferry Terminal	0	0	0	0	1 vessel taking shelter
NORTHERN SAMAR	3					0	0	0	0	
Allen	3					0	0	0	0	
					Sta. Clara Port	0	0	0	0	All stranded passengers, rolling cargoes, vessels and MBCAS already resumed voyage as of 26 July 2023
					Dapdap Port	0	0	0	0	and MBCAS already resumed voyage as of 26 July 2023
					Balwharteco Port	0	0	0	0	and MBCAS already resumed voyage as of 26 July 2023
EASTERN SAMAR	3					0	0	0	0	

REGION PROVINCE CITY /MUNICIPALITY BARANGAY		DISTRICT	STATION	SUBSTATION	PORT/TERMINAL	PASSENGER	ROLLING CARGOES	VESSELS/BUS LINER	MBCA (MOTOR BANCA)	REMARKS
Guianan	3					0	0	0	0	
					Tanghay Port	0	0	0	0	
					Monrebon Wharf	0	0	0	0	
					Tubabao Island Eastern Samar	0	0	0	0	
NCR	1					0	0	0	0	
NCR	1					0	0	0	0	
Manila	1					0	0	0	0	
			CGS MANILA	CGSS NORTH HARBOR	NORT PORT PASSENGER TERMINAL, PIER 4	0	0	0	0	Operational

DAMAGED HOUSES as of (August 17, 2023 12:53)

REGION PROVINCE CITY/ MUNICIPALITY BARANGAY	NO. OF DAMAGED HOUSES			AMOUNT (PHP)	REMARKS
	TOTALLY	PARTIALLY	GRAND TOTAL		
GRAND TOTAL	5,374	81,371	86,745	344,000	
REGION 1	3,097	36,071	39,168	0	
ILOCOS NORTE	511	12,807	13,318	0	
Adams	2	219	221	0	
	2	219	221	0	
Bacarra	36	957	993	0	
	36	957	993	0	
Badoc	23	245	268	0	
	23	245	268	0	
Bangui	17	60	77	0	
	17	60	77	0	
Banna	6	1,294	1,300	0	
	6	1,294	1,300	0	
Burgos	2	305	307	0	
	2	305	307	0	
Carasi	0	31	31	0	
	0	31	31	0	

REGION PROVINCE CITY/ MUNICIPALITY BARANGAY	NO. OF DAMAGED HOUSES			AMOUNT (PHP)	REMARKS
	TOTALLY	PARTIALLY	GRAND TOTAL		
City of Batac	44	1,340	1,384	0	
	44	1,340	1,384	0	
Currimao	17	181	198	0	
	17	181	198	0	
Dingras	81	1,196	1,277	0	
	81	1,196	1,277	0	
Dumalneg	2	6	8	0	
	2	6	8	0	
Laoag City	69	859	928	0	
	69	859	928	0	
Marcos	17	514	531	0	
	17	514	531	0	
Nueva Era	25	526	551	0	
	25	526	551	0	
Pagudpud	41	1,492	1,533	0	
	41	1,492	1,533	0	
Paoay	21	587	608	0	
	21	587	608	0	
Pasuquin	17	310	327	0	
	17	310	327	0	
Piddig	35	440	475	0	
	35	440	475	0	
Pinili	2	230	232	0	
	2	230	232	0	
San Nicolas	2	284	286	0	
	2	284	286	0	
Sarrat	3	193	196	0	
	3	193	196	0	
Solsona	30	683	713	0	
	30	683	713	0	
Vintar	19	855	874	0	
	19	855	874	0	
ILOCOS SUR	2,517	17,309	19,826	0	
Alilem	0	40	40	0	

REGION PROVINCE CITY/ MUNICIPALITY BARANGAY	NO. OF DAMAGED HOUSES			AMOUNT (PHP)	REMARKS
	TOTALLY	PARTIALLY	GRAND TOTAL		
	0	40	40	0	
Banayoyo	2	108	110	0	
	2	108	110	0	
Bantay	57	225	282	0	
	57	225	282	0	
Burgos	0	46	46	0	
	0	46	46	0	
Cabugao	16	270	286	0	
	16	270	286	0	
Caoayan	54	4,798	4,852	0	
	54	4,798	4,852	0	
Cervantes	16	199	215	0	
	16	199	215	0	
City of Candon	0	154	154	0	
	0	154	154	0	
City of Vigan	2,277	3,762	6,039	0	
	2,277	3,762	6,039	0	
Galimuyod	0	52	52	0	
	0	52	52	0	
Gregorio del Pilar	0	5	5	0	
	0	5	5	0	
Lidlidda	0	14	14	0	
	0	14	14	0	
Magsingal	8	430	438	0	
	8	430	438	0	
Nagbukel	4	75	79	0	
	4	75	79	0	
Narvacan	21	276	297	0	
	21	276	297	0	
Quirino	4	40	44	0	
	4	40	44	0	
Salcedo (Baugen)	1	31	32	0	
	1	31	32	0	
San Emilio	0	103	103	0	

REGION PROVINCE CITY/ MUNICIPALITY BARANGAY	NO. OF DAMAGED HOUSES			AMOUNT (PHP)	REMARKS
	TOTALLY	PARTIALLY	GRAND TOTAL		
	0	103	103	0	
San Esteban	1	38	39	0	
	1	38	39	0	
San Ildefonso	3	19	22	0	
	3	19	22	0	
San Juan	4	125	129	0	
	4	125	129	0	
San Vicente	6	102	108	0	
	6	102	108	0	
Santa	10	162	172	0	
	10	162	172	0	
Santa Catalina	4	104	108	0	
	4	104	108	0	
Santa Cruz	3	141	144	0	
	3	141	144	0	
Santa Lucia	0	86	86	0	
	0	86	86	0	
Santa Maria	0	351	351	0	
	0	351	351	0	
Santiago	7	163	170	0	
	7	163	170	0	
Santo Domingo	17	145	162	0	
	17	145	162	0	
Sigay	0	7	7	0	
	0	7	7	0	
Sinait	0	136	136	0	
	0	136	136	0	
Sugpon	0	15	15	0	
	0	15	15	0	
Suyo	1	88	89	0	
	1	88	89	0	
Tagudin	1	4,999	5,000	0	
	1	4,999	5,000	0	
LA UNION	24	1,263	1,287	0	

REGION PROVINCE CITY/ MUNICIPALITY BARANGAY	NO. OF DAMAGED HOUSES			AMOUNT (PHP)	REMARKS
	TOTALLY	PARTIALLY	GRAND TOTAL		
Agoo	0	21	21	0	
	0	21	21	0	
Aringay	0	4	4	0	
	0	4	4	0	
Bacnotan	0	185	185	0	
	0	185	185	0	
Balaoan	3	173	176	0	
	3	173	176	0	
Bangar	3	186	189	0	
	3	186	189	0	
Bauang	0	22	22	0	
	0	22	22	0	
Burgos	3	3	6	0	
	3	3	6	0	
Caba	6	115	121	0	
	6	115	121	0	
City of San Fernando	1	10	11	0	
	1	10	11	0	
Luna	0	173	173	0	
	0	173	173	0	
Naguilian	3	235	238	0	
	3	235	238	0	
Rosario	1	6	7	0	
	1	6	7	0	
San Gabriel	0	2	2	0	
	0	2	2	0	
San Juan	1	102	103	0	
	1	102	103	0	
Santo Tomas	3	18	21	0	
	3	18	21	0	
Sudipen	0	8	8	0	
	0	8	8	0	
PANGASINAN	45	4,692	4,737	0	
Aguilar	1	7	8	0	

REGION PROVINCE CITY/ MUNICIPALITY BARANGAY	NO. OF DAMAGED HOUSES			AMOUNT (PHP)	REMARKS
	TOTALLY	PARTIALLY	GRAND TOTAL		
	1	7	8	0	
Alaminos City	1	0	1	0	
	1	0	1	0	
Alcala	0	2	2	0	
	0	2	2	0	
Bani	0	2	2	0	
	0	2	2	0	
Basista	3	0	3	0	
	3	0	3	0	
Bautista	0	3	3	0	
	0	3	3	0	
Binalonan	0	2	2	0	
	0	2	2	0	
Binmaley	0	8	8	0	
	0	8	8	0	
Bugallon	1	4	5	0	
	1	4	5	0	
Calasiao	2	23	25	0	
	2	23	25	0	
Dagupan City	23	425	448	0	
	23	425	448	0	
Labrador	0	2	2	0	
	0	2	2	0	
Lingayen	1	11	12	0	
	1	11	12	0	
Malasiqui	2	2	4	0	
	2	2	4	0	
Mangaldan	2	1,455	1,457	0	
	2	1,455	1,457	0	
Mangatarem	0	44	44	0	
	0	44	44	0	
San Fabian	7	69	76	0	
	7	69	76	0	
San Manuel	0	2	2	0	

REGION PROVINCE CITY/ MUNICIPALITY BARANGAY	NO. OF DAMAGED HOUSES			AMOUNT (PHP)	REMARKS
	TOTALLY	PARTIALLY	GRAND TOTAL		
	0	2	2	0	
Santa Barbara	0	2,622	2,622	0	
	0	2,622	2,622	0	
Sual	0	1	1	0	
	0	1	1	0	
Tayug	0	3	3	0	
	0	3	3	0	
Urbiztondo	1	0	1	0	
	1	0	1	0	
Urdaneta City	0	1	1	0	
	0	1	1	0	
Agno	1	4	5	0	
	1	4	5	0	
REGION 2	1,142	21,131	22,273	0	
CAGAYAN	1,125	20,482	21,607	0	
ABULUG	45	1,074	1,119	0	
	45	1,074	1,119	0	
ALCALA	5	50	55	0	
	5	50	55	0	
ALLACAPAN	9	335	344	0	
	9	335	344	0	
APARRI	329	5,297	5,626	0	
	329	5,297	5,626	0	
BAGGAO	5	51	56	0	
	5	51	56	0	
BALLESTEROS	29	1,479	1,508	0	
	29	1,479	1,508	0	
BUGUEY	9	694	703	0	
	9	694	703	0	
CALAYAN	348	3,727	4,075	0	
	348	3,727	4,075	0	
CAMALANIUGAN	9	96	105	0	
	9	96	105	0	
CLAVERIA	98	2,065	2,163	0	

REGION PROVINCE CITY/ MUNICIPALITY BARANGAY	NO. OF DAMAGED HOUSES			AMOUNT (PHP)	REMARKS
	TOTALLY	PARTIALLY	GRAND TOTAL		
	98	2,065	2,163	0	
GATTARAN	3	38	41	0	
	3	38	41	0	
GONZAGA	2	184	186	0	
	2	184	186	0	
IGUIG	1	13	14	0	
	1	13	14	0	
LAL-LO	17	206	223	0	
	17	206	223	0	
LASAM	0	20	20	0	
	0	20	20	0	
PAMPLONA	37	1,236	1,273	0	
	37	1,236	1,273	0	
PE?ABLANCA	0	1	1	0	
	0	1	1	0	
SANCHEZ-MIRA	153	3,308	3,461	0	
	153	3,308	3,461	0	
SANTA PRAXEDES	6	363	369	0	
	6	363	369	0	
SANTA TERESITA	0	238	238	0	
	0	238	238	0	
SANTO NI?O (FAIRE)	1	7	8	0	
	1	7	8	0	
TUAO	19	0	19	0	
	19	0	19	0	
ISABELA	0	14	14	0	
RAMON	0	14	14	0	
	0	14	14	0	
NUEVA VIZCAYA	16	632	648	0	
ALFONSO CASTANEDA	0	7	7	0	
	0	7	7	0	
AMBAGUIO	4	165	169	0	
	4	165	169	0	
ARITAO	3	10	13	0	

REGION PROVINCE CITY/ MUNICIPALITY BARANGAY	NO. OF DAMAGED HOUSES			AMOUNT (PHP)	REMARKS
	TOTALLY	PARTIALLY	GRAND TOTAL		
	3	10	13	0	
BAGABAG	0	19	19	0	
	0	19	19	0	
BAMBANG	1	27	28	0	
	1	27	28	0	
BAYOMBONG (Capital)	0	47	47	0	
	0	47	47	0	
DIADI	0	23	23	0	
	0	23	23	0	
DUPAX DEL SUR	0	2	2	0	
	0	2	2	0	
KASIBU	2	8	10	0	
	2	8	10	0	
KAYAPA	1	222	223	0	
	1	222	223	0	
QUEZON	1	1	2	0	
	1	1	2	0	
SANTA FE	2	13	15	0	
	2	13	15	0	
SOLANO	2	81	83	0	
	2	81	83	0	
VILLAVERDE	0	7	7	0	
	0	7	7	0	
QUIRINO	1	3	4	0	
CABARROGUIS (Capital)	1	3	4	0	
	1	3	4	0	
REGION 3	99	392	491	0	
BATAAN	8	42	50	0	
Abucay	0	1	1	0	
1	0	1	1	0	
Hermosa	2	0	2	0	
2	2	0	2	0	
Morong	3	24	27	0	
27	3	24	27	0	

REGION PROVINCE CITY/ MUNICIPALITY BARANGAY	NO. OF DAMAGED HOUSES			AMOUNT (PHP)	REMARKS
	TOTALLY	PARTIALLY	GRAND TOTAL		
Bagac	0	9	9	0	
9	0	9	9	0	
Pilar	1	2	3	0	
3	1	2	3	0	
Limay	1	3	4	0	
4	1	3	4	0	
Samal	1	3	4	0	
4	1	3	4	0	
BULACAN	32	75	107	0	
Hagonoy	1	7	8	0	
8	1	7	8	0	
Bustos	2	8	10	0	
10	2	8	10	0	
DRT	0	9	9	0	
9	0	9	9	0	
City of Meycauayan	0	5	5	0	
5	0	5	5	0	
San Jose Del Monte	2	11	13	0	
13	2	11	13	0	
Pulilan	1	1	2	0	
2	1	1	2	0	
Baliuag	0	1	1	0	
1	0	1	1	0	
Plaridel	10	0	10	0	
10	10	0	10	0	
Norzagaray	0	7	7	0	
7	0	7	7	0	
Sta. Maria	16	26	42	0	
42	16	26	42	0	
NUEVA ECIJA	42	230	272	0	
Cuyapo	0	15	15	0	
15	0	15	15	0	
Nampicuan	0	4	4	0	
4	0	4	4	0	

REGION PROVINCE CITY/ MUNICIPALITY BARANGAY	NO. OF DAMAGED HOUSES			AMOUNT (PHP)	REMARKS
	TOTALLY	PARTIALLY	GRAND TOTAL		
Carranglan	17	211	228	0	
228	17	211	228	0	
San Leonardo	25	0	25	0	
25	25	0	25	0	
PAMPANGA	0	21	21	0	
San Luis	0	1	1	0	
1	0	1	1	0	
Candaba	0	18	18	0	
18	0	18	18	0	
Apalit	0	2	2	0	
2	0	2	2	0	
TARLAC	3	4	7	0	
Camiling	3	4	7	0	
7	3	4	7	0	
ZAMBALES	14	19	33	0	
San Antonio	0	7	7	0	
7	0	7	7	0	
San Marcelino	5	0	5	0	
4	5	0	5	0	
Subic	9	12	21	0	
21	9	12	21	0	
OLONGAPO	0	1	1	0	
Olongapo	0	1	1	0	
1	0	1	1	0	
CALABARZON	10	118	128	0	
RIZAL	5	14	19	0	
Cardona	5	2	7	0	
	5	2	7	0	For verification and validation of DSWD IV-A.
Morong	0	4	4	0	
	0	4	4	0	For verification and validation of DSWD IV-A.
Teresa	0	3	3	0	
	0	3	3	0	For verification and validation of DSWD IV-A.
Baras	0	5	5	0	
	0	5	5	0	For verification and validation of DSWD IV-A.

REGION PROVINCE CITY/ MUNICIPALITY BARANGAY	NO. OF DAMAGED HOUSES			AMOUNT (PHP)	REMARKS
	TOTALLY	PARTIALLY	GRAND TOTAL		
CAVITE	0	1	1	0	
Tagaytay	0	1	1	0	
	0	1	1	0	For verification and validation of DSWD IV-A.
BATANGAS	5	103	108	0	
Balayan	2	15	17	0	
	2	15	17	0	For verification and validation of DSWD IV-A.
Lian	1	12	13	0	
	1	12	13	0	For verification and validation of DSWD IV-A.
Nasugbu	1	22	23	0	
	1	22	23	0	For verification and validation of DSWD IV-A.
Taal	0	14	14	0	
	0	14	14	0	For verification and validation of DSWD IV-A.
Tuy	0	2	2	0	
	0	2	2	0	For verification and validation of DSWD IV-A.
Bauan	0	2	2	0	
	0	2	2	0	For verification and validation of DSWD IV-A.
Tingloy	0	1	1	0	
	0	1	1	0	For verification and validation of DSWD IV-A.
Agoncillo	0	25	25	0	
	0	25	25	0	For verification and validation of DSWD IV-A.
Balete	0	1	1	0	
	0	1	1	0	For verification and validation of DSWD IV-A.
Cuenca	0	3	3	0	
	0	3	3	0	For verification and validation of DSWD IV-A.
Laurel	0	1	1	0	
	0	1	1	0	For verification and validation of DSWD IV-A.
Santa Teresita	0	2	2	0	
	0	2	2	0	For verification and validation of DSWD IV-A.
Ibaan	0	1	1	0	
	0	1	1	0	For verification and validation of DSWD IV-A.
Rosario	0	2	2	0	
	0	2	2	0	For verification and validation of DSWD IV-A.
Lipa	1	0	1	0	
	1	0	1	0	For verification and validation of DSWD IV-A.

REGION PROVINCE CITY/ MUNICIPALITY BARANGAY	NO. OF DAMAGED HOUSES			AMOUNT (PHP)	REMARKS
	TOTALLY	PARTIALLY	GRAND TOTAL		
MIMAROPA	4	4	8	0	
PALAWAN	4	4	8	0	
San Vicente	0	4	4	0	
	0	4	4	0	
El Nido (Bacuit)	4	0	4	0	
	4	0	4	0	
REGION 5	15	79	94	0	
CAMARINES NORTE	15	79	94	0	
Vinzons	15	79	94	0	
	15	79	94	0	
REGION 6	142	2,918	3,060	0	
AKLAN	10	78	88	0	
Banga	3	12	15	0	
	3	12	15	0	
Libacao	2	4	6	0	
	2	4	6	0	
Madalag	5	45	50	0	
	5	45	50	0	
Makato	0	8	8	0	
	0	8	8	0	
Nabas	0	4	4	0	
	0	4	4	0	
Tangalan	0	5	5	0	
	0	5	5	0	
ANTIQUE	13	270	283	0	
Anini-y	0	5	5	0	
	0	5	5	0	
Barbaza	0	4	4	0	
	0	4	4	0	
Belison	0	2	2	0	
	0	2	2	0	
Culasi	0	4	4	0	
	0	4	4	0	
Hamtic	1	11	12	0	

REGION PROVINCE CITY/ MUNICIPALITY BARANGAY	NO. OF DAMAGED HOUSES			AMOUNT (PHP)	REMARKS
	TOTALLY	PARTIALLY	GRAND TOTAL		
	1	11	12	0	
San Jose	2	44	46	0	
	2	44	46	0	
San Remigio	7	64	71	0	
	7	64	71	0	
Sibalom	0	121	121	0	
	0	121	121	0	
Tibiao	0	4	4	0	
	0	4	4	0	
Tobias Fornier	0	2	2	0	
	0	2	2	0	
Valderrama	3	9	12	0	
	3	9	12	0	
GUIMARAS	3	53	56	0	
Buenavista	3	22	25	0	
	3	22	25	0	
Jordan	0	14	14	0	
	0	14	14	0	
Nueva Valencia	0	4	4	0	
	0	4	4	0	
San Lorenzo	0	13	13	0	
	0	13	13	0	
ILOILO	15	352	367	0	
Miagao	0	8	8	0	
	0	8	8	0	
Oton	0	11	11	0	
	0	11	11	0	
San Joaquin	1	43	44	0	
	1	43	44	0	
Tubungan	0	4	4	0	
	0	4	4	0	
Leganes	2	81	83	0	
	2	81	83	0	
Leon	0	9	9	0	

REGION PROVINCE CITY/ MUNICIPALITY BARANGAY	NO. OF DAMAGED HOUSES			AMOUNT (PHP)	REMARKS
	TOTALLY	PARTIALLY	GRAND TOTAL		
	0	9	9	0	
Pavia	0	1	1	0	
	0	1	1	0	
Zarraga	1	18	19	0	
	1	18	19	0	
Calinog	3	30	33	0	
	3	30	33	0	
Lambunao	1	62	63	0	
	1	62	63	0	
Maasin	4	54	58	0	
	4	54	58	0	
Iloilo City	3	31	34	0	
	3	31	34	0	
NEGROS OCCIDENTAL	101	2,165	2,266	0	
Salvador Benedicto	7	534	541	0	
	7	534	541	0	
San Carlos City	1	2	3	0	
	1	2	3	0	
Cadiz City	15	15	30	0	
	15	15	30	0	
Sagay City	7	629	636	0	
	7	629	636	0	
Murcia	0	28	28	0	
	0	28	28	0	
Silay City	1	8	9	0	
	1	8	9	0	
Bago City	3	103	106	0	
	3	103	106	0	
La Carlota City	1	2	3	0	
	1	2	3	0	
Pontevedra, Negros	4	34	38	0	
	4	34	38	0	
Pulupandan	13	15	28	0	
	13	15	28	0	

REGION PROVINCE CITY/ MUNICIPALITY BARANGAY	NO. OF DAMAGED HOUSES			AMOUNT (PHP)	REMARKS
	TOTALLY	PARTIALLY	GRAND TOTAL		
San Enrique, Negros	14	493	507	0	
	14	493	507	0	
Valladolid	4	128	132	0	
	4	128	132	0	
Candoni	0	11	11	0	
	0	11	11	0	
Cauayan	0	7	7	0	
	0	7	7	0	
Hinoba-an	2	4	6	0	
	2	4	6	0	
Ilog	0	11	11	0	
	0	11	11	0	
Sipalay City	0	2	2	0	
	0	2	2	0	
Bacolod City	29	139	168	0	
	29	139	168	0	
REGION 8	0	2	2	0	
BILIRAN	0	2	2	0	
Maripipi	0	2	2	0	
	0	2	2	0	Ongoing assessment if damaged houses in the area.
REGION 10	1	6	7	195,000	
MISAMIS ORIENTAL	1	6	7	195,000	
Tagoloan	1	4	5	195,000	
Casinglot	1	4	5	195,000	totally damaged: Php 75,000.00 partially damaged: Php 120,000.00
Cagayan de Oro	0	2	2	0	
	0	2	2	0	
REGION 11	74	554	628	149,000	
DAVAO DEL NORTE	64	525	589	149,000	
Tagum	61	508	569	0	
Mankilam	51	469	520	0	
Magugpo West	2	0	2	0	
Liboganon	7	10	17	0	
La Filipina	0	1	1	0	
San Miguel	0	4	4	0	

REGION PROVINCE CITY/ MUNICIPALITY BARANGAY	NO. OF DAMAGED HOUSES			AMOUNT (PHP)	REMARKS
	TOTALLY	PARTIALLY	GRAND TOTAL		
Apokon	0	2	2	0	
Bincugan	0	1	1	0	
Canocotan	0	11	11	0	
Madaum	0	5	5	0	
Magugpo North	0	2	2	0	
Pagsabangan	1	3	4	0	
Asuncion (Saug)	2	12	14	0	
Magatos	1	7	8	0	
Cambanogoy	1	3	4	0	
Camoning	0	1	1	0	
Pamacaun	0	1	1	0	
Brulio E. Dujali	1	5	6	149,000	
Tanglaw	0	1	1	100,000	
Cabayanan	1	1	2	38,000	1 House totally collapsed
Magupising	0	3	3	11,000	
DAVAO ORIENTAL	7	28	35	0	
Tarragona	7	25	32	0	
Cabayanan	1	1	2	0	
Central	0	4	4	0	
Jovellar	1	4	5	0	
Lucatan	3	8	11	0	
Ompao	0	7	7	0	
Tomoang	1	0	1	0	
Tubaon	1	1	2	0	
No breakdown	0	3	3	0	
Maganda	0	3	3	0	
DAVAO DEL SUR	3	1	4	0	
Santa Cruz	3	1	4	0	
Bitaug	3	1	4	0	
REGION 12	0	3	3	0	
COTABATO	0	3	3	0	
Pigcawayan	0	3	3	0	
Poblacion 3	0	2	2	0	
North Manuangan	0	1	1	0	

REGION PROVINCE CITY/ MUNICIPALITY BARANGAY	NO. OF DAMAGED HOUSES			AMOUNT (PHP)	REMARKS
	TOTALLY	PARTIALLY	GRAND TOTAL		
BARMM	19	48	67	0	
MAGUINDANAO	17	28	45	0	
Northern Kabuntalan	1	0	1	0	
Gayonga	1	0	1	0	For validation
Datu Blah T. Sinsuat	5	2	7	0	
Laguitan	5	0	5	0	For validation
Nalkan	0	2	2	0	For validation
Shariff Aguak (Maganoy)	0	4	4	0	
Bagong	0	2	2	0	For validation
Lapok	0	1	1	0	For validation
Satan	0	1	1	0	For validation
Datu Hoffer Ampatuan	9	14	23	0	
Limpongo	4	8	12	0	For validation
Sayap	5	6	11	0	For validation
Datu Abdullah Sangki	2	8	10	0	
Talisawa	2	8	10	0	Houses made of light materials
BASILAN	2	20	22	0	
Lamitan	2	20	22	0	
Kulaybato	2	18	20	0	Houses made of light materials
Sta Clara	0	2	2	0	Houses made of light materials
CAR	771	20,045	20,816	0	
ABRA	649	17,286	17,935	0	
Bangued	315	6,278	6,593	0	
	315	6,278	6,593	0	
Boliney	0	20	20	0	
	0	20	20	0	
Bucay	0	64	64	0	
	0	64	64	0	
Bucloc	0	32	32	0	
	0	32	32	0	
Daguioman	0	4	4	0	
	0	4	4	0	
Danglas	13	525	538	0	
	13	525	538	0	

REGION PROVINCE CITY/ MUNICIPALITY BARANGAY	NO. OF DAMAGED HOUSES			AMOUNT (PHP)	REMARKS
	TOTALLY	PARTIALLY	GRAND TOTAL		
Dolores	12	880	892	0	
	12	880	892	0	
La Paz	20	2,433	2,453	0	
	20	2,433	2,453	0	
Lacub	5	166	171	0	
	5	166	171	0	
Lagangilang	3	531	534	0	
	3	531	534	0	
Lagayan	1	3	4	0	
	1	3	4	0	
Langiden	31	193	224	0	
	31	193	224	0	
Licuan-Baay	4	217	221	0	
	4	217	221	0	
Luba	0	38	38	0	
	0	38	38	0	
Malibcong	0	0	0	0	
	0	0	0	0	
Manabo	1	384	385	0	
	1	384	385	0	
Peñarrubia	11	725	736	0	
	11	725	736	0	Damaged due to fallen tree
Pidigan	138	1,217	1,355	0	
	138	1,217	1,355	0	
Pilar	1	289	290	0	
	1	289	290	0	
Sallapadan	1	344	345	0	
	1	344	345	0	
San Isidro	11	182	193	0	
	11	182	193	0	
San Juan	44	1,318	1,362	0	
	44	1,318	1,362	0	
San Quintin	23	554	577	0	
	23	554	577	0	

REGION PROVINCE CITY/ MUNICIPALITY BARANGAY	NO. OF DAMAGED HOUSES			AMOUNT (PHP)	REMARKS
	TOTALLY	PARTIALLY	GRAND TOTAL		
Tayum	6	794	800	0	
	6	794	800	0	
Tineg	8	61	69	0	
	8	61	69	0	
Tubo	0	0	0	0	
	0	0	0	0	
Villaviciosa	1	34	35	0	
	1	34	35	0	
APAYAO	36	394	430	0	
Calanasan	10	123	133	0	
	10	123	133	0	
Conner	0	65	65	0	
	0	65	65	0	
Flora	0	13	13	0	
	0	13	13	0	
Kabugao	20	128	148	0	
	20	128	148	0	
Luna	0	42	42	0	
	0	42	42	0	
Pudtol	5	6	11	0	
	5	6	11	0	
Santa Marcela	1	17	18	0	
	1	17	18	0	
BENGUET	60	1,048	1,108	0	
Baguio City	14	273	287	0	
	14	273	287	0	
Atok	2	6	8	0	
	2	6	8	0	
Bakun	0	41	41	0	
	0	41	41	0	
Bokod	1	14	15	0	
	1	14	15	0	
Buguias	4	66	70	0	
	4	66	70	0	

REGION PROVINCE CITY/ MUNICIPALITY BARANGAY	NO. OF DAMAGED HOUSES			AMOUNT (PHP)	REMARKS
	TOTALLY	PARTIALLY	GRAND TOTAL		
Itogon	7	40	47	0	
	7	40	47	0	
Kabayan	7	107	114	0	
	7	107	114	0	
Kapangan	10	52	62	0	
	10	52	62	0	
Kibungan	3	93	96	0	
	3	93	96	0	
La Trinidad	3	23	26	0	
	3	23	26	0	
Mankayan	2	53	55	0	
	2	53	55	0	
Sablan	1	20	21	0	
	1	20	21	0	
Tuba	1	63	64	0	
	1	63	64	0	
Tublay	5	197	202	0	
	5	197	202	0	
IFUGAO	10	524	534	0	
Asipulo	1	40	41	0	
	1	40	41	0	
Banaue	1	142	143	0	
	1	142	143	0	
Hingyon	1	1	2	0	
	1	1	2	0	
Hungduan	7	86	93	0	
	7	86	93	0	
Kiangan	0	55	55	0	
	0	55	55	0	
Lamut	0	3	3	0	
	0	3	3	0	
Mayoyao	0	1	1	0	
	0	1	1	0	
Tinoc	0	196	196	0	

REGION PROVINCE CITY/ MUNICIPALITY BARANGAY	NO. OF DAMAGED HOUSES			AMOUNT (PHP)	REMARKS
	TOTALLY	PARTIALLY	GRAND TOTAL		
	0	196	196	0	
KALINGA	6	329	335	0	
Balbalan	2	185	187	0	
	2	185	187	0	
Lubuagan	1	31	32	0	
	1	31	32	0	
Pasil	2	24	26	0	
	2	24	26	0	
Pinukpuk	0	19	19	0	
	0	19	19	0	
Tabuk	0	40	40	0	
	0	40	40	0	
Tanudan	1	27	28	0	
	1	27	28	0	
Tinglayan	0	3	3	0	
	0	3	3	0	
MOUNTAIN PROVINCE	10	464	474	0	
Barlig	0	61	61	0	
	0	61	61	0	
Bauko	0	59	59	0	
	0	59	59	0	
Besao	1	33	34	0	
	1	33	34	0	
Bontoc	3	29	32	0	
	3	29	32	0	
Natonin	2	79	81	0	
	2	79	81	0	
Sabangan	1	12	13	0	
	1	12	13	0	
Sadanga	1	41	42	0	
	1	41	42	0	
Sagada	0	66	66	0	
	0	66	66	0	
Tadian	2	84	86	0	

REGION PROVINCE CITY/ MUNICIPALITY BARANGAY	NO. OF DAMAGED HOUSES			AMOUNT (PHP)	REMARKS
	TOTALLY	PARTIALLY	GRAND TOTAL		
	2	84	86	0	

DAMAGE AND LOSSES TO AGRICULTURE (2) as of (August 17, 2023 12:53)

REGION PROVINCE CITY /MUNICIPALITY BARANGAY		CLASSIFICATI ON	TYPE	NO. OF FARMERS/ FISHERFOLK AFFECTED	AFFECTED CROP AREA (HA)			NUMBER OF DAMAGED INFRASTRUCTURE, MACHINERIES, EQUIPMENT			PRODUCTION LOSS IN VOLUME (MT)	PRODUCTION LOSS / COST OF DAMAGE IN VALUE (PHP)
					WITH NO CHANCE OF RECOVERY (TOTALLY DAMAGED)	WITH CHANCE OF RECOVERY (PARTIALLY DAMAGED)	TOTAL	TOTALLY DAMAGED	PARTIALLY DAMAGED	TOTAL		
GRAND TOTAL	398			180,700	74,982.95	127,716.64	202,699.59	0	94	94	120,178,654.23	6,313,840,388.65
DA TOTAL	318			180,700	74,982.95	127,716.64	202,699.59	0	0	0	120,178,654.23	5,960,659,388.65
NIA TOTAL	80			0	0	0	0	0	94	94	0	353,181,000
REGION 1	5			8,776	58	8,425	8,483	0	0	0	4,016	121,807,766
ILOCOS NORTE	1			6,797	1	5,884	5,885	0	0	0	3,799	87,967,943
No breakdown	1			6,797	1	5,884	5,885	0	0	0	3,799	87,967,943
		Crops	Rice	6,797	1	5,884	5,885	0	0	0	3,799	87,967,943
ILOCOS SUR	1			1,693	6	2,133	2,139	0	0	0	183	29,965,480
No breakdown	1			1,693	6	2,133	2,139	0	0	0	183	29,965,480
		Crops	Rice	1,693	6	2,133	2,139	0	0	0	183	29,965,480
PANGASINAN	3			286	51	408	459	0	0	0	34	3,874,343
No breakdown	3			286	51	408	459	0	0	0	34	3,874,343
		Crops	Rice	196	39	331	370	0	0	0	27	2,388,905
		Crops	Corn	90	12	77	89	0	0	0	7	1,435,438
		Livestock and Poultry		0	0	0	0	0	0	0	0	50,000
REGION 2	28			107,071	44,432.94	72,996.18	117,429.12	0	0	0	4,574,704.98	2,915,609,087.99
BATANES	5			539	24.13	15.81	39.94	0	0	0	168.56	6,245,953.25
No breakdown	5			539	24.13	15.81	39.94	0	0	0	168.56	6,245,953.25
		Crops	Rice	73	20.34	5.21	25.55	0	0	0	59.29	2,780,594.99
		Crops	Corn	436	3.79	10.6	14.39	0	0	0	29.27	2,331,358.26

REGION PROVINCE CITY /MUNICIPALITY BARANGAY		CLASSIFICATI ON	TYPE	NO. OF FARMERS/ FISHERFOLK AFFECTED	AFFECTED CROP AREA (HA)			NUMBER OF DAMAGED INFRASTRUCTURE, MACHINERIES, EQUIPMENT			PRODUCTION LOSS IN VOLUME (MT)	PRODUCTION LOSS / COST OF DAMAGE IN VALUE (PHP)
					WITH NO CHANCE OF RECOVERY (TOTALLY DAMAGED)	WITH CHANCE OF RECOVERY (PARTIALLY DAMAGED)	TOTAL	TOTALLY DAMAGED	PARTIALLY DAMAGED	TOTAL		
		Crops	High Value Crops	30	0	0	0	0	0	0	79	184,000
		Livestock and Poultry	Livestock and Poultry	0	0	0	0	0	0	0	1	600,000
		Agricultural Infrastructures	Farm Structures	0	0	0	0	0	0	0	0	350,000
CAGAYAN	8			70,782	41,062.45	40,036.22	81,098.67	0	0	0	4,514,461.9	1,816,508,435. 31
No breakdown	8			70,782	41,062.45	40,036.22	81,098.67	0	0	0	4,514,461.9	1,816,508,435. 31
		Crops	Rice	19,839	31,541.8	2,547.02	34,088.82	0	0	0	18,363.27	620,878,314.08
		Crops	Corn	44,948	9,306.45	37,283.09	46,589.54	0	0	0	46,255.43	833,675,473.58
		Crops	High Value Crops	1,740	214.2	206.11	420.31	0	0	0	6,155.07	239,348,080.07
		Livestock and Poultry	Livestock and Poultry	1,249	0	0	0	0	0	0	11,606	24,077,500
		Fisheries	Fisheries (Facilities & Equipment)	558	0	0	0	0	0	0	884	18,739,900
		Fisheries	Fisheries (Fishing gears/ Paraphernalia)	0	0	0	0	0	0	0	517	18,212,500
		Fisheries	Fisheries (Produce)	2,448	0	0	0	0	0	0	4,430,660.13	50,166,930
		Agricultural Infrastructures	Agricultural Infrastructures (Irrigation System)	0	0	0	0	0	0	0	21	11,409,737.58
ISABELA	7			12,286	1,743.15	14,349.85	16,093	0	0	0	20,092.02	241,270,204.57
No breakdown	7			12,286	1,743.15	14,349.85	16,093	0	0	0	20,092.02	241,270,204.57
		Crops	Rice	3,370	136.48	3,939.84	4,076.32	0	0	0	2,729.54	50,438,417.92
		Crops	Corn	8,464	1,601.77	10,349.88	11,951.65	0	0	0	11,857.64	182,038,080
		Crops	High Value Crops	213	4.9	60.13	65.03	0	0	0	195.84	5,923,406.65
		Livestock and Poultry	Livestock and Poultry	169	0	0	0	0	0	0	326	690,300
		Fisheries	Fisheries (Fishing gears/ Paraphernalia)	63	0	0	0	0	0	0	543	807,000

REGION PROVINCE CITY /MUNICIPALITY BARANGAY		CLASSIFICATI ON	TYPE	NO. OF FARMERS/ FISHERFOLK AFFECTED	AFFECTED CROP AREA (HA)			NUMBER OF DAMAGED INFRASTRUCTURE, MACHINERIES, EQUIPMENT			PRODUCTION LOSS IN VOLUME (MT)	PRODUCTION LOSS / COST OF DAMAGE IN VALUE (PHP)
					WITH NO CHANCE OF RECOVERY (TOTALLY DAMAGED)	WITH CHANCE OF RECOVERY (PARTIALLY DAMAGED)	TOTAL	TOTALLY DAMAGED	PARTIALLY DAMAGED	TOTAL		
		Fisheries	Fisheries (Produce)	7	0	0	0	0	0	0	4,440	373,000
		Agricultural Infrastructures	Agricultural Infrastructures (Farm Structures)	0	0	0	0	0	0	0	0	1,000,000
NUEVA VIZCAYA	5			15,270	1,603.21	8,882.67	10,485.88	0	0	0	34,384.42	759,036,281.76
No breakdown	5			15,270	1,603.21	8,882.67	10,485.88	0	0	0	34,384.42	759,036,281.76
		Crops	Rice	4,771	0	3,770.88	3,770.88	0	0	0	6,355.19	83,260,588.69
		Crops	Corn	3,745	1,331.73	3,818.95	5,150.68	0	0	0	19,145.97	288,238,690
		Crops	High Value Crops	6,745	271.48	1,292.84	1,564.32	0	0	0	8,838.26	384,078,700.07
		Livestock and Poultry	Livestock and Poultry	9	0	0	0	0	0	0	45	308,300
		Agricultural Infrastructures	Agricultural Infrastructures (Farm Structures)	0	0	0	0	0	0	0	0	3,150,003
QUIRINO	3			8,194	0	9,711.63	9,711.63	0	0	0	5,598.08	92,548,213.1
No breakdown	3			8,194	0	9,711.63	9,711.63	0	0	0	5,598.08	92,548,213.1
		Crops	Corn	7,343	0	8,942.91	8,942.91	0	0	0	3,565.99	57,144,004.24
		Crops	High Value Crops	851	0	768.72	768.72	0	0	0	2,032.09	35,394,858.86
		Agricultural Infrastructures	Agricultural Infrastructures (Farm Structures)	0	0	0	0	0	0	0	0	9,350
REGION 3	65			45,305	27,033.66	26,303.7	53,337.36	0	41	41	115,525,684.84	2,449,520,825.66
AURORA	5			2,032	23.25	1,766.81	1,790.06	0	1	1	3,400.64	90,075,888.71
No breakdown	4			2,032	23.25	1,766.81	1,790.06	0	0	0	3,400.64	60,075,888.71
		Crops	Rice	533	10.25	631.99	642.24	0	0	0	775.63	14,907,582.5
		Crops	Corn	369	8	578.7	586.7	0	0	0	1,410.05	20,781,283.71
		Crops	High Value Crops	1,086	5	556.12	561.12	0	0	0	1,214.96	23,062,022.5
		Fisheries	Facilities & Equipment	44	0	0	0	0	0	0	0	1,325,000
Dingalan	1			0	0	0	0	0	1	1	0	30,000,000

REGION PROVINCE CITY /MUNICIPALITY BARANGAY		CLASSIFICATI ON	TYPE	NO. OF FARMERS/ FISHERFOLK AFFECTED	AFFECTED CROP AREA (HA)			NUMBER OF DAMAGED INFRASTRUCTURE, MACHINERIES, EQUIPMENT			PRODUCTION LOSS IN VOLUME (MT)	PRODUCTION LOSS / COST OF DAMAGE IN VALUE (PHP)
					WITH NO CHANCE OF RECOVERY (TOTALLY DAMAGED)	WITH CHANCE OF RECOVERY (PARTIALLY DAMAGED)	TOTAL	TOTALLY DAMAGED	PARTIALLY DAMAGED	TOTAL		
		Agricultural Infrastructures	Irrigation System (NIA)	0	0	0	0	0	1	1	0	30,000,000
BATAAN	10			2,751	942.23	1,796.59	2,738.82	0	8	8	1,225,544.18	116,312,556.35
No breakdown	6			2,751	942.23	1,796.59	2,738.82	0	0	0	1,225,544.18	86,312,556.35
		Crops	Rice	1,968	771.3	1,481.53	2,252.83	0	0	0	841.48	58,354,226.9
		Crops	Corn	6	23.2	1.2	24.4	0	0	0	2.3	1,056,928.3
		Crops	High Value Crops	685	147.73	313.86	461.59	0	0	0	20,119.4	14,705,730.93
		Fisheries	Produce	51	0	0	0	0	0	0	1,204,581	11,486,200.22
		Fisheries	Facilities & Equipment	24	0	0	0	0	0	0	0	280,470
		Livestock and Poultry	Livestock and Poultry	17	0	0	0	0	0	0	0	429,000
Dinalupihan	3			0	0	0	0	0	7	7	0	20,000,000
		Agricultural Infrastructures	Irrigation System (NIA)	0	0	0	0	0	3	3	0	10,000,000
		Agricultural Infrastructures	Irrigation System (NIA)	0	0	0	0	0	3	3	0	5,000,000
		Agricultural Infrastructures	Irrigation System (NIA)	0	0	0	0	0	1	1	0	5,000,000
Hermosa	1			0	0	0	0	0	1	1	0	10,000,000
		Agricultural Infrastructures	Irrigation System (NIA)	0	0	0	0	0	1	1	0	10,000,000
BULACAN	8			6,711	2,611.53	3,068.81	5,680.34	0	2	2	108,721,333.97	277,758,593.75
No breakdown	6			6,711	2,611.53	3,068.81	5,680.34	0	0	0	108,721,333.97	272,758,593.75
		Crops	Rice	3,849	2,597.19	2,893.79	5,490.98	0	0	0	1,141.76	105,262,057.41
		Crops	Corn	9	1.4	1.5	2.9	0	0	0	0.46	117,111.35
		Crops	High Value Crops	695	12.94	173.52	186.46	0	0	0	761.75	46,333,972
		Fisheries	Produce	1,436	0	0	0	0	0	0	108,719,430	91,012,422.99
		Fisheries	Facilities & Equipment	722	0	0	0	0	0	0	0	11,828,030
		Livestock and Poultry	Livestock and Poultry	0	0	0	0	0	0	0	0	18,205,000
Plaridel	1			0	0	0	0	0	1	1	0	3,000,000

REGION PROVINCE CITY /MUNICIPALITY BARANGAY		CLASSIFICATI ON	TYPE	NO. OF FARMERS/ FISHERFOLK AFFECTED	AFFECTED CROP AREA (HA)			NUMBER OF DAMAGED INFRASTRUCTURE, MACHINERIES, EQUIPMENT			PRODUCTION LOSS IN VOLUME (MT)	PRODUCTION LOSS / COST OF DAMAGE IN VALUE (PHP)
					WITH NO CHANCE OF RECOVERY (TOTALLY DAMAGED)	WITH CHANCE OF RECOVERY (PARTIALLY DAMAGED)	TOTAL	TOTALLY DAMAGED	PARTIALLY DAMAGED	TOTAL		
		Agricultural Infrastructures	Irrigation System (NIA)	0	0	0	0	0	1	1	0	3,000,000
San Miguel	1			0	0	0	0	0	1	1	0	2,000,000
		Agricultural Infrastructures	Irrigation System (NIA)	0	0	0	0	0	1	1	0	2,000,000
NUEVA ECIIJA	8			7,226	859.8	9,699.37	10,559.17	0	3	3	354,366.1	145,797,618.72
No breakdown	5			7,226	859.8	9,699.37	10,559.17	0	0	0	354,366.1	127,797,618.72
		Crops	Rice	6,177	857.5	9,078.91	9,936.41	0	0	0	2,060.23	108,043,352.88
		Crops	Corn	396	0	498	498	0	0	0	808.17	11,722,550.05
		Crops	High Value Crops	546	2.3	122.46	124.76	0	0	0	872.7	6,378,199.13
		Fisheries	Produce	35	0	0	0	0	0	0	350,625	1,013,066.66
		Livestock and Poultry	Livestock and Poultry	72	0	0	0	0	0	0	0	640,450
Bongabon	1			0	0	0	0	0	1	1	0	5,000,000
		Agricultural Infrastructures	Irrigation System (NIA)	0	0	0	0	0	1	1	0	5,000,000
Carranglan	1			0	0	0	0	0	1	1	0	8,000,000
		Agricultural Infrastructures	Irrigation System (NIA)	0	0	0	0	0	1	1	0	8,000,000
Zaragoza	1			0	0	0	0	0	1	1	0	5,000,000
		Agricultural Infrastructures	Irrigation System (NIA)	0	0	0	0	0	1	1	0	5,000,000
PAMPANGA	9			10,584	13,423.92	1,567.67	14,991.59	0	5	5	5,074,795.06	1,123,151,566.35
No breakdown	5			10,584	13,423.92	1,567.67	14,991.59	0	0	0	5,074,795.06	1,083,151,566.35
		Crops	Rice	8,949	13,174.16	1,387.19	14,561.35	0	0	0	12,522.75	527,168,598.25
		Crops	Corn	154	201	53.7	254.7	0	0	0	996	22,828,413.6
		Crops	High Value Crops	507	48.76	126.78	175.54	0	0	0	1,415.31	50,164,498.5
		Fisheries	Produce	961	0	0	0	0	0	0	5,059,861	481,400,756
		Livestock and Poultry	Livestock and Poultry	13	0	0	0	0	0	0	0	1,589,300
Candaba	1			0	0	0	0	0	1	1	0	2,000,000

REGION PROVINCE CITY /MUNICIPALITY BARANGAY		CLASSIFICATI ON	TYPE	NO. OF FARMERS/ FISHERFOLK AFFECTED	AFFECTED CROP AREA (HA)			NUMBER OF DAMAGED INFRASTRUCTURE, MACHINERIES, EQUIPMENT			PRODUCTION LOSS IN VOLUME (MT)	PRODUCTION LOSS / COST OF DAMAGE IN VALUE (PHP)
					WITH NO CHANCE OF RECOVERY (TOTALLY DAMAGED)	WITH CHANCE OF RECOVERY (PARTIALLY DAMAGED)	TOTAL	TOTALLY DAMAGED	PARTIALLY DAMAGED	TOTAL		
		Agricultural Infrastructures	Irrigation System (NIA)	0	0	0	0	0	1	1	0	2,000,000
Floridablanca	1			0	0	0	0	0	1	1	0	6,000,000
		Agricultural Infrastructures	Irrigation System (NIA)	0	0	0	0	0	1	1	0	6,000,000
Guagua	1			0	0	0	0	0	2	2	0	22,000,000
		Agricultural Infrastructures	Irrigation System (NIA)	0	0	0	0	0	2	2	0	22,000,000
Mexico	1			0	0	0	0	0	1	1	0	10,000,000
		Agricultural Infrastructures	Irrigation System (NIA)	0	0	0	0	0	1	1	0	10,000,000
TARLAC	11			14,754	9,056.62	7,663.03	16,719.65	0	10	10	143,405.29	604,702,710.79
No breakdown	6			14,754	9,056.62	7,663.03	16,719.65	0	0	0	143,405.29	533,102,710.79
		Crops	Rice	13,488	8,064.82	7,570.73	15,635.55	0	0	0	4,981.24	374,981,212.52
		Crops	Corn	993	991.05	35.3	1,026.35	0	0	0	9,979.33	132,247,961.39
		Crops	High Value Crops	155	0.75	57	57.75	0	0	0	544.72	17,616,216.88
		Fisheries	Produce	60	0	0	0	0	0	0	127,900	7,112,000
		Fisheries	Facilities & Equipment	12	0	0	0	0	0	0	0	150,000
		Livestock and Poultry	Livestock and Poultry	46	0	0	0	0	0	0	0	995,320
Bamban	1			0	0	0	0	0	1	1	0	35,000,000
		Agricultural Infrastructures	Irrigation System (NIA)	0	0	0	0	0	1	1	0	35,000,000
Camiling	1			0	0	0	0	0	6	6	0	6,500,000
		Agricultural Infrastructures	Irrigation System (NIA)	0	0	0	0	0	6	6	0	6,500,000
Concepcion	1			0	0	0	0	0	1	1	0	25,000,000
		Agricultural Infrastructures	Irrigation System (NIA)	0	0	0	0	0	1	1	0	25,000,000
Santa Ignacia	1			0	0	0	0	0	1	1	0	100,000
		Agricultural Infrastructures	Irrigation System (NIA)	0	0	0	0	0	1	1	0	100,000
Victoria	1			0	0	0	0	0	1	1	0	5,000,000

REGION PROVINCE CITY /MUNICIPALITY BARANGAY		CLASSIFICATI ON	TYPE	NO. OF FARMERS/ FISHERFOLK AFFECTED	AFFECTED CROP AREA (HA)			NUMBER OF DAMAGED INFRASTRUCTURE, MACHINERIES, EQUIPMENT			PRODUCTION LOSS IN VOLUME (MT)	PRODUCTION LOSS / COST OF DAMAGE IN VALUE (PHP)
					WITH NO CHANCE OF RECOVERY (TOTALLY DAMAGED)	WITH CHANCE OF RECOVERY (PARTIALLY DAMAGED)	TOTAL	TOTALLY DAMAGED	PARTIALLY DAMAGED	TOTAL		
		Agricultural Infrastructures	Irrigation System (NIA)	0	0	0	0	0	1	1	0	5,000,000
ZAMBALES	14			1,247	116.31	741.42	857.73	0	12	12	2,839.6	91,721,890.99
No breakdown	6			1,247	116.31	741.42	857.73	0	0	0	2,839.6	70,921,890.99
		Crops	Rice	810	76.49	626.36	702.85	0	0	0	0	7,724,293.43
		Crops	Corn	2	1	3	4	0	0	0	12	280,305
		Crops	High Value Crops	401	38.82	112.06	150.88	0	0	0	877.6	61,705,807.56
		Fisheries	Produce	12	0	0	0	0	0	0	1,950	109,485
		Fisheries	Facilities & Equipment	10	0	0	0	0	0	0	0	829,500
		Livestock and Poultry	Livestock and Poultry	12	0	0	0	0	0	0	0	272,500
Botolan	1			0	0	0	0	0	2	2	0	2,000,000
		Agricultural Infrastructures	Irrigation System (NIA)	0	0	0	0	0	2	2	0	2,000,000
Cabangan	1			0	0	0	0	0	1	1	0	1,000,000
		Agricultural Infrastructures	Irrigation System (NIA)	0	0	0	0	0	1	1	0	1,000,000
Candelaria	1			0	0	0	0	0	2	2	0	2,800,000
		Agricultural Infrastructures	Irrigation System (NIA)	0	0	0	0	0	2	2	0	2,800,000
Palauig	1			0	0	0	0	0	2	2	0	2,500,000
		Agricultural Infrastructures	Irrigation System (NIA)	0	0	0	0	0	2	2	0	2,500,000
San Antonio	1			0	0	0	0	0	1	1	0	1,000,000
		Agricultural Infrastructures	Irrigation System (NIA)	0	0	0	0	0	1	1	0	1,000,000
San Narciso	1			0	0	0	0	0	1	1	0	3,000,000
		Agricultural Infrastructures	Irrigation System (NIA)	0	0	0	0	0	1	1	0	3,000,000
San Marcelino	1			0	0	0	0	0	1	1	0	5,000,000
		Agricultural Infrastructures	Irrigation System (NIA)	0	0	0	0	0	1	1	0	5,000,000
Santa Cruz	1			0	0	0	0	0	2	2	0	3,500,000

REGION PROVINCE CITY /MUNICIPALITY BARANGAY		CLASSIFICATI ON	TYPE	NO. OF FARMERS/ FISHERFOLK AFFECTED	AFFECTED CROP AREA (HA)			NUMBER OF DAMAGED INFRASTRUCTURE, MACHINERIES, EQUIPMENT			PRODUCTION LOSS IN VOLUME (MT)	PRODUCTION LOSS / COST OF DAMAGE IN VALUE (PHP)
					WITH NO CHANCE OF RECOVERY (TOTALLY DAMAGED)	WITH CHANCE OF RECOVERY (PARTIALLY DAMAGED)	TOTAL	TOTALLY DAMAGED	PARTIALLY DAMAGED	TOTAL		
		Agricultural Infrastructures	Irrigation System (NIA)	0	0	0	0	0	2	2	0	3,500,000
CALABARZON	20			0	0	1,089.34	1,089.34	0	0	0	0	188,315,927.61
CAVITE	5			0	0	550.11	550.11	0	0	0	0	148,622,189.61
No breakdown	5			0	0	550.11	550.11	0	0	0	0	148,622,189.61
		Crops	Rice	0	0	481.12	481.12	0	0	0	0	15,061,733.75
		Crops	High Value Crops	0	0	48.94	48.94	0	0	0	0	13,051,003.86
		Crops	Corn	0	0	16.83	16.83	0	0	0	0	988,819
		Crops		0	0	3.22	3.22	0	0	0	0	192,633
		Fisheries		0	0	0	0	0	0	0	0	119,328,000
BATANGAS	4			0	0	84.53	84.53	0	0	0	0	4,272,238.5
No breakdown	4			0	0	84.53	84.53	0	0	0	0	4,272,238.5
		Crops	Rice	0	0	29.49	29.49	0	0	0	0	680,545
		Crops	Corn	0	0	39.79	39.79	0	0	0	0	2,252,593.5
		Crops	Corn	0	0	6	6	0	0	0	0	230,000
		Crops	High Value Crops	0	0	9.25	9.25	0	0	0	0	1,109,100
RIZAL	3			0	0	170.77	170.77	0	0	0	0	17,067,825.5
No breakdown	3			0	0	170.77	170.77	0	0	0	0	17,067,825.5
		Crops	Rice	0	0	18.3	18.3	0	0	0	0	203,000
		Crops	Corn	0	0	10.9	10.9	0	0	0	0	1,306,500
		Crops		0	0	141.57	141.57	0	0	0	0	15,558,325.5
LAGUNA	4			0	0	214.06	214.06	0	0	0	0	14,868,480
No breakdown	4			0	0	214.06	214.06	0	0	0	0	14,868,480
		Crops	Rice	0	0	154.7	154.7	0	0	0	0	4,101,980
		Crops	Corn	0	0	8.4	8.4	0	0	0	0	999,000
		Crops	High Value Crops	0	0	50.96	50.96	0	0	0	0	9,756,500
		Fisheries		0	0	0	0	0	0	0	0	11,000
QUEZON	4			0	0	69.87	69.87	0	0	0	0	3,485,194
No breakdown	4			0	0	69.87	69.87	0	0	0	0	3,485,194
		Crops	Rice	0	0	65.87	65.87	0	0	0	0	833,179

REGION PROVINCE CITY /MUNICIPALITY BARANGAY		CLASSIFICATI ON	TYPE	NO. OF FARMERS/ FISHERFOLK AFFECTED	AFFECTED CROP AREA (HA)			NUMBER OF DAMAGED INFRASTRUCTURE, MACHINERIES, EQUIPMENT			PRODUCTION LOSS IN VOLUME (MT)	PRODUCTION LOSS / COST OF DAMAGE IN VALUE (PHP)
					WITH NO CHANCE OF RECOVERY (TOTALLY DAMAGED)	WITH CHANCE OF RECOVERY (PARTIALLY DAMAGED)	TOTAL	TOTALLY DAMAGED	PARTIALLY DAMAGED	TOTAL		
		Crops	Corn	0	0	0.57	0.57	0	0	0	0	8,000
		Crops	High Value Crops	0	0	3.43	3.43	0	0	0	0	1,039,015
		Fisheries		0	0	0	0	0	0	0	0	1,605,000
MIMAROPA	77			8,936	2,443.79	10,139.91	12,583.7	0	13	13	6,060.64	285,384,786.73
OCCIDENTAL MINDORO	54			6,378	1,330.34	7,583.67	8,914.01	0	8	8	3,462.84	175,368,375.95
Magsaysay	5			568	5.8	691.97	697.77	0	0	0	0	3,841,978.1
		Crops	Rice	477	0	690.2	690.2	0	0	0	0	1,543,756.1
		Crops	High Value Crops	31	0	1.77	1.77	0	0	0	0	103,693
		Fisheries	Produce	0	0	0	0	0	0	0	0	1,547,000
		Fisheries	Fishing gears/ Paraphernalia	57	0	0	0	0	0	0	0	444,529
		Crops	Corn	3	5.8	0	5.8	0	0	0	0	203,000
Calintaan	5			274	6.8	618.45	625.25	0	1	1	131.15	15,137,039.52
		Crops	High Value Crops	65	0.8	25.35	26.15	0	0	0	131.15	3,666,009.92
		Livestock and Poultry	Livestock	14	0	0	0	0	0	0	0	320,000
		Crops	Rice	190	0	593.1	593.1	0	0	0	0	10,911,029.6
		Agricultural Infrastructures	Irrigation System (NIA)	0	0	0	0	0	1	1	0	150,000
		Crops	Corn	5	6	0	6	0	0	0	0	90,000
San Jose	6			1,707	19.5	1,810.95	1,830.45	0	0	0	46.34	35,344,198.75
		Crops	Rice	1,416	5.5	1,738.7	1,744.2	0	0	0	0	28,492,307.4
		Livestock and Poultry	Livestock	18	0	0	0	0	0	0	0	575,000
		Crops	High Value Crops	188	0	21.75	21.75	0	0	0	16.56	605,133.35
		Fisheries	Produce	0	0	0	0	0	0	0	0	2,399,778
		Fisheries	Produce	0	0	0	0	0	0	0	0	2,310,780
		Crops	Corn	85	14	50.5	64.5	0	0	0	29.78	961,200
Sablayan	8			1,162	811.44	931	1,742.44	0	2	2	3,037.08	40,236,021.71
		Livestock and Poultry	Livestock	39	0	0	0	0	0	0	0	1,162,580

REGION PROVINCE CITY /MUNICIPALITY BARANGAY		CLASSIFICATI ON	TYPE	NO. OF FARMERS/ FISHERFOLK AFFECTED	AFFECTED CROP AREA (HA)			NUMBER OF DAMAGED INFRASTRUCTURE, MACHINERIES, EQUIPMENT			PRODUCTION LOSS IN VOLUME (MT)	PRODUCTION LOSS / COST OF DAMAGE IN VALUE (PHP)
					WITH NO CHANCE OF RECOVERY (TOTALLY DAMAGED)	WITH CHANCE OF RECOVERY (PARTIALLY DAMAGED)	TOTAL	TOTALLY DAMAGED	PARTIALLY DAMAGED	TOTAL		
		Crops	High Value Crops	19	3.94	0	3.94	0	0	0	21.2	1,481,999.47
		Crops	Rice	827	251.5	902	1,153.5	0	0	0	182.83	25,170,440.24
		Agricultural Infrastructures	Irrigation System (NIA)	0	0	0	0	0	1	1	0	5,520,000
		Agricultural Infrastructures	Irrigation System (NIA)	0	0	0	0	0	1	1	0	80,000
		Fisheries	Fishing gears/ Paraphernalia	8	0	0	0	0	0	0	0	271,500
		Fisheries	Produce	0	0	0	0	0	0	0	0	731,142
		Crops	Corn	269	556	29	585	0	0	0	2,833.05	5,818,360
Looc	2			10	0	16	16	0	0	0	0	171,978.75
		Livestock and Poultry	Livestock	1	0	0	0	0	0	0	0	50,000
		Crops	Rice	9	0	16	16	0	0	0	0	121,978.75
Lubang	2			15	0	4	4	0	0	0	0	585,359.52
		Livestock and Poultry	Livestock	13	0	0	0	0	0	0	0	565,000
		Crops	Rice	2	0	4	4	0	0	0	0	20,359.52
Mamburao	6			858	0	1,404.1	1,404.1	0	1	1	0	22,359,155
		Crops	High Value Crops	14	0	1.1	1.1	0	0	0	0	16,800
		Crops	Rice	838	0	1,403	1,403	0	0	0	0	20,766,355
		Agricultural Infrastructures	Irrigation System (NIA)	0	0	0	0	0	1	1	0	100,000
		Fisheries	Fishing gears/ Paraphernalia	1	0	0	0	0	0	0	0	5,000
		Fisheries	Produce	0	0	0	0	0	0	0	0	1,131,000
		Livestock and Poultry	Livestock	5	0	0	0	0	0	0	0	340,000
Paluan	3			132	0	49.3	49.3	0	0	0	0.27	469,971
		Crops	High Value Crops	9	0	0.3	0.3	0	0	0	0.27	14,305
		Crops	Rice	30	0	49	49	0	0	0	0	148,666
		Fisheries	Fishing gears/ Paraphernalia	93	0	0	0	0	0	0	0	307,000

REGION PROVINCE CITY /MUNICIPALITY BARANGAY		CLASSIFICATI ON	TYPE	NO. OF FARMERS/ FISHERFOLK AFFECTED	AFFECTED CROP AREA (HA)			NUMBER OF DAMAGED INFRASTRUCTURE, MACHINERIES, EQUIPMENT			PRODUCTION LOSS IN VOLUME (MT)	PRODUCTION LOSS / COST OF DAMAGE IN VALUE (PHP)
					WITH NO CHANCE OF RECOVERY (TOTALLY DAMAGED)	WITH CHANCE OF RECOVERY (PARTIALLY DAMAGED)	TOTAL	TOTALLY DAMAGED	PARTIALLY DAMAGED	TOTAL		
Rizal	7			706	312	797.5	1,109.5	0	1	1	82.75	16,702,115
		Crops	High Value Crops	9	0	4.5	4.5	0	0	0	32.75	1,167,000
		Crops	Rice	642	307	765	1,072	0	0	0	0	11,202,565
		Agricultural Infrastructures	Irrigation System (NIA)	0	0	0	0	0	1	1	0	600,000
		Fisheries	Fishing gears/ Paraphernalia	14	0	0	0	0	0	0	0	284,000
		Fisheries	Produce	0	0	0	0	0	0	0	0	2,001,500
		Livestock and Poultry	Livestock	8	0	0	0	0	0	0	0	396,250
		Crops	Corn	33	5	28	33	0	0	0	50	1,050,800
Santa Cruz	9			739	169.8	953	1,122.8	0	3	3	130.5	36,030,101
		Livestock and Poultry	Livestock	3	0	0	0	0	0	0	0	310,000
		Crops	Rice	527	0	916	916	0	0	0	0	20,103,176
		Crops	High Value Crops	63	0	12	12	0	0	0	12	410,000
		Agricultural Infrastructures	Irrigation System (NIA)	0	0	0	0	0	1	1	0	900,000
		Agricultural Infrastructures	Irrigation System (NIA)	0	0	0	0	0	1	1	0	200,000
		Agricultural Infrastructures	Irrigation System (NIA)	0	0	0	0	0	1	1	0	120,000
		Fisheries	Fishing gears/ Paraphernalia	8	0	0	0	0	0	0	0	2,407,500
		Fisheries	Produce	0	0	0	0	0	0	0	0	3,626,425
		Crops	Corn	138	169.8	25	194.8	0	0	0	118.5	7,953,000
Abra de Ilog	1			207	5	307.4	312.4	0	0	0	34.75	4,490,457.6
		Crops	Rice	207	5	307.4	312.4	0	0	0	34.75	4,490,457.6
PALAWAN	5			216	66	114.25	180.25	0	1	1	318.8	8,759,815
Aborlan	1			86	36	36	72	0	0	0	85	2,306,075
		Crops	Rice	86	36	36	72	0	0	0	85	2,306,075
Quezon	1			97	0	68.25	68.25	0	0	0	225	4,330,680
		Crops	Rice	97	0	68.25	68.25	0	0	0	225	4,330,680

REGION PROVINCE CITY /MUNICIPALITY BARANGAY		CLASSIFICATI ON	TYPE	NO. OF FARMERS/ FISHERFOLK AFFECTED	AFFECTED CROP AREA (HA)			NUMBER OF DAMAGED INFRASTRUCTURE, MACHINERIES, EQUIPMENT			PRODUCTION LOSS IN VOLUME (MT)	PRODUCTION LOSS / COST OF DAMAGE IN VALUE (PHP)
					WITH NO CHANCE OF RECOVERY (TOTALLY DAMAGED)	WITH CHANCE OF RECOVERY (PARTIALLY DAMAGED)	TOTAL	TOTALLY DAMAGED	PARTIALLY DAMAGED	TOTAL		
San Vicente	1			12	11	3	14	0	0	0	4.8	216,950
		Crops	Rice	12	11	3	14	0	0	0	4.8	216,950
Rizal (Marcos)	1			21	19	7	26	0	0	0	4	406,110
		Crops	Rice	21	19	7	26	0	0	0	4	406,110
Coron	1			0	0	0	0	0	1	1	0	1,500,000
		Agricultural Infrastructures	Irrigation System (NIA)	0	0	0	0	0	1	1	0	1,500,000
ORIENTAL MINDORO	18			2,342	1,047.45	2,441.99	3,489.44	0	4	4	2,279	101,256,595.78
Baco	2			350	356.1	134.27	490.37	0	0	0	40	5,805,227.53
		Crops	Rice	342	344.1	134.27	478.37	0	0	0	0	4,713,227.53
		Crops	Corn	8	12	0	12	0	0	0	40	1,092,000
Bongabong	2			22	45	0	45	0	1	1	0	941,200
		Crops	Rice	22	45	0	45	0	0	0	0	880,200
		Agricultural Infrastructures	Irrigation System (NIA)	0	0	0	0	0	1	1	0	61,000
Bulalacao (San Pedro)	1			307	30	115	145	0	0	0	0	3,068,300
		Crops	Rice	307	30	115	145	0	0	0	0	3,068,300
Calapan	2			417	51	665	716	0	0	0	113.2	6,386,874
		Crops	Rice	415	49	665	714	0	0	0	105.2	6,066,874
		Crops	Corn	2	2	0	2	0	0	0	8	320,000
Mansalay	1			170	180	0	180	0	0	0	155	6,986,470
		Crops	Rice	170	180	0	180	0	0	0	155	6,986,470
Pinamalayan	1			20	21	0	21	0	0	0	0	529,560
		Crops	Rice	20	21	0	21	0	0	0	0	529,560
Naujan	7			947	219.35	1,527.72	1,747.07	0	3	3	1,970.8	73,131,904.25
		Crops	Rice	898	195.1	1,520.97	1,716.07	0	0	0	1,862	68,269,104.25
		Agricultural Infrastructures	Irrigation System (NIA)	0	0	0	0	0	1	1	0	100,000
		Agricultural Infrastructures	Irrigation System (NIA)	0	0	0	0	0	1	1	0	2,000,000
		Agricultural Infrastructures	Irrigation System (NIA)	0	0	0	0	0	1	1	0	100,000
		Fisheries	Produce	0	0	0	0	0	0	0	0	545,500

REGION PROVINCE CITY /MUNICIPALITY BARANGAY		CLASSIFICATI ON	TYPE	NO. OF FARMERS/ FISHERFOLK AFFECTED	AFFECTED CROP AREA (HA)			NUMBER OF DAMAGED INFRASTRUCTURE, MACHINERIES, EQUIPMENT			PRODUCTION LOSS IN VOLUME (MT)	PRODUCTION LOSS / COST OF DAMAGE IN VALUE (PHP)
					WITH NO CHANCE OF RECOVERY (TOTALLY DAMAGED)	WITH CHANCE OF RECOVERY (PARTIALLY DAMAGED)	TOTAL	TOTALLY DAMAGED	PARTIALLY DAMAGED	TOTAL		
		Livestock and Poultry	Livestock	18	0	0	0	0	0	0	0	71,050
		Crops	Corn	31	24.25	6.75	31	0	0	0	108.8	2,046,250
Victoria	2			109	145	0	145	0	0	0	0	4,407,060
		Crops	Rice	95	145	0	145	0	0	0	0	4,252,060
		Livestock and Poultry	Livestock	14	0	0	0	0	0	0	0	155,000
REGION 6	120			7,726	891.56	5,333.45	6,225.01	0	0	0	5,997.52	176,650,207.43
NEGROS OCCIDENTAL	45			5,457	791.11	4,215.6	5,006.71	0	0	0	4,028.54	116,411,173.24
La Carlota	1			128	123.2	10.85	134.05	0	0	0	0	2,567,795
		Crops	Rice	128	123.2	10.85	134.05	0	0	0	0	2,567,795
San Carlos	2			150	0	162.15	162.15	0	0	0	131.4	2,415,752
		Crops	Rice	59	0	64.15	64.15	0	0	0	80.83	1,454,922
		Crops	Corn	91	0	98	98	0	0	0	50.57	960,830
Sipalay	2			86	18.56	24.28	42.84	0	0	0	127.01	3,825,266
		Crops	Rice	41	16.26	14.01	30.27	0	0	0	22.23	848,966
		Crops	High Value Crops	45	2.3	10.27	12.57	0	0	0	104.78	2,976,300
Valladolid	2			492	270	220.54	490.54	0	0	0	22.86	7,417,656.14
		Crops	Rice	429	270	220.54	490.54	0	0	0	22.86	6,482,656.14
		Machineries and Equipment	Capture Fisheries	63	0	0	0	0	0	0	0	935,000
Pulupandan	1			37	1	29.68	30.68	0	0	0	1.44	228,192.5
		Crops	Rice	37	1	29.68	30.68	0	0	0	1.44	228,192.5
La Castellana	2			100	0	49.45	49.45	0	0	0	105.55	2,319,453.8
		Crops	Rice	41	0	26.8	26.8	0	0	0	67.81	1,321,723.8
		Crops	Corn	59	0	22.65	22.65	0	0	0	37.74	997,730
Cadiz	2			29	7.2	17.99	25.19	0	0	0	29.71	838,273
		Crops	Rice	25	7.2	11.95	19.15	0	0	0	19.64	478,083
		Crops	High Value Crops	4	0	6.04	6.04	0	0	0	10.07	360,190
Pontevedra	1			162	0	152.05	152.05	0	0	0	195.56	3,715,592.5
		Crops	Rice	162	0	152.05	152.05	0	0	0	195.56	3,715,592.5

REGION PROVINCE CITY /MUNICIPALITY BARANGAY		CLASSIFICATI ON	TYPE	NO. OF FARMERS/ FISHERFOLK AFFECTED	AFFECTED CROP AREA (HA)			NUMBER OF DAMAGED INFRASTRUCTURE, MACHINERIES, EQUIPMENT			PRODUCTION LOSS IN VOLUME (MT)	PRODUCTION LOSS / COST OF DAMAGE IN VALUE (PHP)
					WITH NO CHANCE OF RECOVERY (TOTALLY DAMAGED)	WITH CHANCE OF RECOVERY (PARTIALLY DAMAGED)	TOTAL	TOTALLY DAMAGED	PARTIALLY DAMAGED	TOTAL		
Candoni	1			14	0	14.32	14.32	0	0	0	17.46	279,360
		Crops	Rice	14	0	14.32	14.32	0	0	0	17.46	279,360
Cauayan	1			76	19.96	62.96	82.92	0	0	0	1.35	831,498
		Crops	Rice	76	19.96	62.96	82.92	0	0	0	1.35	831,498
San Enrique	1			348	40	324.7	364.7	0	0	0	75.41	6,532,098.73
		Crops	Rice	348	40	324.7	364.7	0	0	0	75.41	6,532,098.73
Enrique B. Magalona (Saravia)	3			48	0	16.29	16.29	0	0	0	5.94	421,214
		Crops	Rice	41	0	16.29	16.29	0	0	0	5.94	238,014
		Fisheries	Aquaculture	2	0	0	0	0	0	0	0	140,000
		Machineries and Equipment	Capture Fisheries	5	0	0	0	0	0	0	0	43,200
Binalbagan	3			332	0	214.55	214.55	0	0	0	517.65	11,320,700
		Crops	Rice	150	0	169.15	169.15	0	0	0	462.33	8,793,000
		Crops	Corn	51	0	45.4	45.4	0	0	0	55.32	1,108,200
		Fisheries	Aquaculture	131	0	0	0	0	0	0	0	1,419,500
Bago	2			1,439	290.75	1,360.53	1,651.28	0	0	0	945.4	30,850,883.01
		Crops	Rice	1,398	290.75	1,342.53	1,633.28	0	0	0	944.48	30,719,164.24
		Crops	Corn	41	0	18	18	0	0	0	0.92	131,718.77
Calatrava	2			236	0	122.2	122.2	0	0	0	234.83	4,716,644.59
		Crops	Rice	2	0	4	4	0	0	0	0	19,994.59
		Crops	Corn	234	0	118.2	118.2	0	0	0	234.83	4,696,650
Silay	2			69	4.92	6.58	11.5	0	0	0	25.7	624,645
		Crops	Rice	17	3.14	6.58	9.72	0	0	0	6.65	232,345
		Crops	High Value Crops	52	1.78	0	1.78	0	0	0	19.05	392,300
Hinoba-an	2			154	0	132.75	132.75	0	0	0	49.19	1,411,969
		Crops	Rice	127	0	120	120	0	0	0	27.3	971,700
		Crops	Corn	27	0	12.75	12.75	0	0	0	21.89	440,269
Ilog	1			330	0	321.31	321.31	0	0	0	0	642,620
		Crops	Rice	330	0	321.31	321.31	0	0	0	0	642,620
Isabela	2			33	1.07	30.35	31.42	0	0	0	26.65	670,567.58
		Crops	Rice	16	1.07	10.65	11.72	0	0	0	19.39	359,083

REGION PROVINCE CITY /MUNICIPALITY BARANGAY		CLASSIFICATI ON	TYPE	NO. OF FARMERS/ FISHERFOLK AFFECTED	AFFECTED CROP AREA (HA)			NUMBER OF DAMAGED INFRASTRUCTURE, MACHINERIES, EQUIPMENT			PRODUCTION LOSS IN VOLUME (MT)	PRODUCTION LOSS / COST OF DAMAGE IN VALUE (PHP)
					WITH NO CHANCE OF RECOVERY (TOTALLY DAMAGED)	WITH CHANCE OF RECOVERY (PARTIALLY DAMAGED)	TOTAL	TOTALLY DAMAGED	PARTIALLY DAMAGED	TOTAL		
		Crops	Corn	17	0	19.7	19.7	0	0	0	7.26	311,484.58
Murcia	2			138	1.8	96.32	98.12	0	0	0	211.27	3,067,782
		Crops	Rice	54	1.8	49.82	51.62	0	0	0	110.07	1,651,038
		Crops	Corn	84	0	46.5	46.5	0	0	0	101.2	1,416,744
Himamaylan	2			626	0.9	568.65	569.55	0	0	0	1,059.59	26,118,530.5
		Crops	Rice	439	0.9	362.65	363.55	0	0	0	634.5	13,365,890.5
		Crops	Corn	187	0	206	206	0	0	0	425.09	12,752,640
Hinigaran	2			349	11.75	258.98	270.73	0	0	0	223.1	5,116,705
		Crops	Rice	333	11.75	256.78	268.53	0	0	0	222.59	5,087,155
		Crops	High Value Crops	16	0	2.2	2.2	0	0	0	0.51	29,550
Sagay	3			27	0	7.97	7.97	0	0	0	7.47	229,554.89
		Crops	Rice	2	0	0.75	0.75	0	0	0	0	7,471.43
		Crops	Corn	10	0	6.2	6.2	0	0	0	2	55,358.46
		Crops	High Value Crops	15	0	1.02	1.02	0	0	0	5.47	166,725
Victorias	1			10	0	3.35	3.35	0	0	0	0.5	27,920
		Crops	Rice	10	0	3.35	3.35	0	0	0	0.5	27,920
Moises Padilla	1			4	0	5	5	0	0	0	9	135,000
		Crops	Rice	4	0	5	5	0	0	0	9	135,000
Talisay City	1			40	0	1.8	1.8	0	0	0	4.5	85,500
		Crops	Rice	40	0	1.8	1.8	0	0	0	4.5	85,500
ANTIQUE	16			517	21.25	202.3	223.55	0	0	0	339.45	10,652,251.4
Hamtic	3			17	0	8.05	8.05	0	0	0	9.66	372,325
		Crops	Rice	9	0	5.8	5.8	0	0	0	7.41	196,325
		Crops	Corn	7	0	2.25	2.25	0	0	0	2.25	36,000
		Fisheries	Aquaculture	1	0	0	0	0	0	0	0	140,000
Laua-an	1			80	0	50	50	0	0	0	28	842,000
		Crops	Rice	80	0	50	50	0	0	0	28	842,000
Valderrama	3			45	5.25	23	28.25	0	0	0	45.3	848,035.71
		Crops	Rice	42	4.25	22	26.25	0	0	0	38.4	684,535.71
		Crops	Corn	2	0	1	1	0	0	0	3.9	58,500

REGION PROVINCE CITY /MUNICIPALITY BARANGAY		CLASSIFICATI ON	TYPE	NO. OF FARMERS/ FISHERFOLK AFFECTED	AFFECTED CROP AREA (HA)			NUMBER OF DAMAGED INFRASTRUCTURE, MACHINERIES, EQUIPMENT			PRODUCTION LOSS IN VOLUME (MT)	PRODUCTION LOSS / COST OF DAMAGE IN VALUE (PHP)
					WITH NO CHANCE OF RECOVERY (TOTALLY DAMAGED)	WITH CHANCE OF RECOVERY (PARTIALLY DAMAGED)	TOTAL	TOTALLY DAMAGED	PARTIALLY DAMAGED	TOTAL		
		Crops	High Value Crops	1	1	0	1	0	0	0	3	105,000
Culasi	3			217	2	4.95	6.95	0	0	0	8.25	3,585,506.76
		Crops	Rice	7	2	4.95	6.95	0	0	0	8.25	213,506.76
		Fisheries	Aquaculture	208	0	0	0	0	0	0	0	3,328,000
		Machineries and Equipment	Capture Fisheries	2	0	0	0	0	0	0	0	44,000
Bugasong	1			6	0	0	0	0	0	0	0	150,000
		Machineries and Equipment	Capture Fisheries	6	0	0	0	0	0	0	0	150,000
Pandan	1			1	0	0	0	0	0	0	0	15,000
		Machineries and Equipment	Capture Fisheries	1	0	0	0	0	0	0	0	15,000
Tobias Fornier	1			0	0	0	0	0	0	0	0	10,000
		Machineries and Equipment		0	0	0	0	0	0	0	0	10,000
Barbaza	3			151	14	116.3	130.3	0	0	0	248.24	4,829,383.93
		Crops	Rice	125	14	93.55	107.55	0	0	0	217	3,929,321.43
		Crops	Corn	25	0	22.75	22.75	0	0	0	31.24	885,062.5
		Machineries and Equipment	Capture Fisheries	1	0	0	0	0	0	0	0	15,000
ILOILO	38			1,128	58.69	669.67	728.36	0	0	0	1,171.78	31,732,864.47
Tubungan	3			47	2.61	3.72	6.33	0	0	0	35.99	578,389.38
		Crops	Rice	6	0	1.75	1.75	0	0	0	2.5	53,914.38
		Crops	Corn	5	0	1.97	1.97	0	0	0	7.39	132,975
		Crops	High Value Crops	36	2.61	0	2.61	0	0	0	26.1	391,500
Tigbauan	1			8	0	5.4	5.4	0	0	0	9.72	164,453.52
		Crops	Rice	8	0	5.4	5.4	0	0	0	9.72	164,453.52
New Lucena	1			125	1.5	138.54	140.04	0	0	0	71.87	2,772,598.28
		Crops	Rice	125	1.5	138.54	140.04	0	0	0	71.87	2,772,598.28
Cabatuan	2			28	0	27.06	27.06	0	0	0	49.19	2,513,116.4
		Crops	Rice	23	0	22.46	22.46	0	0	0	13.03	299,616.4
		Crops	High Value Crops	5	0	4.6	4.6	0	0	0	36.16	2,213,500

REGION PROVINCE CITY /MUNICIPALITY BARANGAY		CLASSIFICATI ON	TYPE	NO. OF FARMERS/ FISHERFOLK AFFECTED	AFFECTED CROP AREA (HA)			NUMBER OF DAMAGED INFRASTRUCTURE, MACHINERIES, EQUIPMENT			PRODUCTION LOSS IN VOLUME (MT)	PRODUCTION LOSS / COST OF DAMAGE IN VALUE (PHP)
					WITH NO CHANCE OF RECOVERY (TOTALLY DAMAGED)	WITH CHANCE OF RECOVERY (PARTIALLY DAMAGED)	TOTAL	TOTALLY DAMAGED	PARTIALLY DAMAGED	TOTAL		
Leganes	1			32	26.9	4.07	30.97	0	0	0	22.57	680,375.13
		Crops	Rice	32	26.9	4.07	30.97	0	0	0	22.57	680,375.13
Concepcion	3			89	0	69.25	69.25	0	0	0	58.62	2,308,920.83
		Crops	Corn	53	0	69.25	69.25	0	0	0	58.62	1,113,735.83
		Fisheries	Aquaculture	29	0	0	0	0	0	0	0	317,920
		Machineries and Equipment	Capture Fisheries	7	0	0	0	0	0	0	0	877,265
San Joaquin	5			102	5.47	11.33	16.8	0	0	0	54.08	1,533,293.69
		Crops	Rice	25	0	9.87	9.87	0	0	0	2.93	186,200.69
		Crops	Corn	7	0	1.38	1.38	0	0	0	0.83	16,638
		Crops	High Value Crops	54	5.47	0.08	5.55	0	0	0	50.32	1,260,775
		Livestock and Poultry	Livestock	14	0	0	0	0	0	0	0	54,680
		Machineries and Equipment	Capture Fisheries	2	0	0	0	0	0	0	0	15,000
Barotac Viejo	3			123	0	90.5	90.5	0	0	0	266.73	8,018,090.91
		Crops	Corn	77	0	90.5	90.5	0	0	0	266.73	4,963,090.91
		Fisheries	Aquaculture	8	0	0	0	0	0	0	0	260,000
		Machineries and Equipment	Capture Fisheries	38	0	0	0	0	0	0	0	2,795,000
Maasin	1			4	0	3.5	3.5	0	0	0	6.97	104,475
		Crops	Rice	4	0	3.5	3.5	0	0	0	6.97	104,475
Dingle	2			165	0	138.86	138.86	0	0	0	162.77	2,972,675
		Crops	Rice	158	0	131.31	131.31	0	0	0	152.03	2,736,450
		Crops	Corn	7	0	7.55	7.55	0	0	0	10.74	236,225
Banate	3			54	0	36.4	36.4	0	0	0	138.68	3,054,446
		Crops	Rice	28	0	36.4	36.4	0	0	0	138.68	2,634,996
		Fisheries	Aquaculture	3	0	0	0	0	0	0	0	145,250
		Machineries and Equipment	Capture Fisheries	23	0	0	0	0	0	0	0	274,200
Ajuy	1			4	0	0	0	0	0	0	0	35,000
		Machineries and Equipment	Capture Fisheries	4	0	0	0	0	0	0	0	35,000

REGION PROVINCE CITY /MUNICIPALITY BARANGAY		CLASSIFICATI ON	TYPE	NO. OF FARMERS/ FISHERFOLK AFFECTED	AFFECTED CROP AREA (HA)			NUMBER OF DAMAGED INFRASTRUCTURE, MACHINERIES, EQUIPMENT			PRODUCTION LOSS IN VOLUME (MT)	PRODUCTION LOSS / COST OF DAMAGE IN VALUE (PHP)
					WITH NO CHANCE OF RECOVERY (TOTALLY DAMAGED)	WITH CHANCE OF RECOVERY (PARTIALLY DAMAGED)	TOTAL	TOTALLY DAMAGED	PARTIALLY DAMAGED	TOTAL		
Barotac Nuevo	2			3	0	0	0	0	0	0	0	135,000
		Fisheries	Aquaculture	1	0	0	0	0	0	0	0	20,000
		Machineries and Equipment	Capture Fisheries	2	0	0	0	0	0	0	0	115,000
Carles	1			5	0	0	0	0	0	0	0	375,000
		Machineries and Equipment	Capture Fisheries	5	0	0	0	0	0	0	0	375,000
Guimbal	1			2	0	0	0	0	0	0	0	160,000
		Machineries and Equipment	Capture Fisheries	2	0	0	0	0	0	0	0	160,000
Balasan	1			37	0	42	42	0	0	0	70.2	1,241,400
		Crops	Corn	37	0	42	42	0	0	0	70.2	1,241,400
Janiuay	1			69	0	70.05	70.05	0	0	0	185.78	2,786,625
		Crops	Corn	69	0	70.05	70.05	0	0	0	185.78	2,786,625
Iloilo City	4			130	22.21	7.19	29.4	0	0	0	29.84	1,532,894.06
		Crops	Rice	12	13.3	0.5	13.8	0	0	0	0	204,239.06
		Crops	Corn	9	2	6.2	8.2	0	0	0	15.32	554,100
		Crops	High Value Crops	98	6.91	0.49	7.4	0	0	0	14.52	704,295
		Livestock and Poultry	Livestock	11	0	0	0	0	0	0	0	70,260
Miagao	1			13	0	4	4	0	0	0	0	72,031.27
		Crops	Rice	13	0	4	4	0	0	0	0	72,031.27
Anilao	1			88	0	17.8	17.8	0	0	0	8.77	694,080
		Crops	High Value Crops	88	0	17.8	17.8	0	0	0	8.77	694,080
GUIMARAS	20			466	20.51	213.99	234.5	0	0	0	430.64	17,040,723.32
Nueva Valencia	3			93	4.45	65.69	70.14	0	0	0	65.01	1,438,128.48
		Crops	Rice	69	1.8	59.98	61.78	0	0	0	57.58	917,596.5
		Crops	Corn	22	2.65	5.71	8.36	0	0	0	7.43	495,531.98
		Machineries and Equipment	Capture Fisheries	2	0	0	0	0	0	0	0	25,000
Buenavista	4			54	2.4	55.61	58.01	0	0	0	112.38	1,910,777.69
		Crops	Rice	50	2.4	53.76	56.16	0	0	0	108.22	1,632,652.69

REGION PROVINCE CITY /MUNICIPALITY BARANGAY		CLASSIFICATI ON	TYPE	NO. OF FARMERS/ FISHERFOLK AFFECTED	AFFECTED CROP AREA (HA)			NUMBER OF DAMAGED INFRASTRUCTURE, MACHINERIES, EQUIPMENT			PRODUCTION LOSS IN VOLUME (MT)	PRODUCTION LOSS / COST OF DAMAGE IN VALUE (PHP)
					WITH NO CHANCE OF RECOVERY (TOTALLY DAMAGED)	WITH CHANCE OF RECOVERY (PARTIALLY DAMAGED)	TOTAL	TOTALLY DAMAGED	PARTIALLY DAMAGED	TOTAL		
		Crops	Corn	2	0	1.85	1.85	0	0	0	4.16	208,125
		Fisheries	Aquaculture	1	0	0	0	0	0	0	0	20,000
		Machineries and Equipment	Capture Fisheries	1	0	0	0	0	0	0	0	50,000
Jordan	4			46	1.99	7.89	9.88	0	0	0	11.61	524,477.58
		Crops	Corn	1	0.25	0	0.25	0	0	0	0	5,875
		Crops	High Value Crops	18	0.74	0.76	1.5	0	0	0	8.48	355,756.25
		Crops	Rice	19	1	7.13	8.13	0	0	0	3.13	91,846.33
		Machineries and Equipment	Capture Fisheries	8	0	0	0	0	0	0	0	71,000
San Lorenzo	4			116	3.02	44.49	47.51	0	0	0	115.97	3,878,558.87
		Crops	Corn	60	0	14.19	14.19	0	0	0	3.49	402,796.31
		Crops	High Value Crops	19	3.02	2.34	5.36	0	0	0	85.12	2,700,125.81
		Crops	Rice	30	0	27.96	27.96	0	0	0	27.36	441,036.75
		Fisheries	Aquaculture	7	0	0	0	0	0	0	0	334,600
Sibunag	5			157	8.65	40.31	48.96	0	0	0	125.67	9,288,780.7
		Crops	High Value Crops	58	4.17	4.69	8.86	0	0	0	90.69	3,257,617.84
		Crops	Rice	78	4.23	32.24	36.47	0	0	0	31.24	647,650.86
		Crops	Corn	13	0.25	3.38	3.63	0	0	0	3.74	271,212
		Fisheries	Aquaculture	5	0	0	0	0	0	0	0	4,827,500
		Machineries and Equipment	Capture Fisheries	3	0	0	0	0	0	0	0	284,800
AKLAN	1			158	0	31.89	31.89	0	0	0	27.11	813,195
Madalag	1			158	0	31.89	31.89	0	0	0	27.11	813,195
		Crops	Rice	158	0	31.89	31.89	0	0	0	27.11	813,195
BARMM	1			0	0	833	833	0	0	0	0	0
MAGUINDANAO	1			0	0	833	833	0	0	0	0	0
Datu Abdullah Sangki	1			0	0	833	833	0	0	0	0	0
Talisawa		Crops		0	0	833	833	0	0	0	0	0
CAR	82			2,886	123	2,596.06	2,719.06	0	40	40	62,190.25	176,551,787.23
APAYAO	13			1,518	123	1,857	1,980	0	6	6	2,656.95	61,459,670

REGION PROVINCE CITY /MUNICIPALITY BARANGAY		CLASSIFICATI ON	TYPE	NO. OF FARMERS/ FISHERFOLK AFFECTED	AFFECTED CROP AREA (HA)			NUMBER OF DAMAGED INFRASTRUCTURE, MACHINERIES, EQUIPMENT			PRODUCTION LOSS IN VOLUME (MT)	PRODUCTION LOSS / COST OF DAMAGE IN VALUE (PHP)
					WITH NO CHANCE OF RECOVERY (TOTALLY DAMAGED)	WITH CHANCE OF RECOVERY (PARTIALLY DAMAGED)	TOTAL	TOTALLY DAMAGED	PARTIALLY DAMAGED	TOTAL		
Flora	2			95	123	0	123	0	1	1	639.6	12,040,700
		Crops	Corn	95	123	0	123	0	0	0	639.6	10,040,700
Malubibit CIS		Agricultural Infrastructures	Irrigation System (NIA)	0	0	0	0	0	1	1	0	2,000,000
Luna	6			651	0	565	565	0	4	4	334.2	6,790,830
		Crops	Corn	650	0	565	565	0	0	0	334.2	3,076,330
		Fisheries	Produce	1	0	0	0	0	0	0	0	14,500
Rizal CIS		Agricultural Infrastructures	Irrigation System (NIA)	0	0	0	0	0	1	1	0	1,000,000
Salvacion Maclit CIS		Agricultural Infrastructures	Irrigation System (NIA)	0	0	0	0	0	1	1	0	500,000
Lappa CIS		Agricultural Infrastructures	Irrigation System (NIA)	0	0	0	0	0	1	1	0	200,000
Marag CIS		Agricultural Infrastructures	Irrigation System (NIA)	0	0	0	0	0	1	1	0	2,000,000
Pudtol	3			539	0	843	843	0	1	1	1,077	33,773,005
		Crops	Corn	534	0	843	843	0	0	0	1,077	13,718,775
		Fisheries	Produce	5	0	0	0	0	0	0	0	54,230
Lower Apayao River IP		Agricultural Infrastructures	Irrigation System (NIA)	0	0	0	0	0	1	1	0	20,000,000
Santa Marcela	1			201	0	449	449	0	0	0	606.15	8,699,525
		Crops	Corn	201	0	449	449	0	0	0	606.15	8,699,525
Kabugao	1			32	0	0	0	0	0	0	0	155,610
		Fisheries	Produce	32	0	0	0	0	0	0	0	155,610
BENGUET	29			780	0	164.19	164.19	0	11	11	28,454.08	35,236,066.67
Atok	1			72	0	15.8	15.8	0	0	0	71	527,974.23
		Crops	High Value Crops	72	0	15.8	15.8	0	0	0	71	527,974.23
Baguio	2			44	0	6.5	6.5	0	0	0	5,913.73	156,640.47
		Crops	High Value Crops	44	0	6.5	6.5	0	0	0	5,913.73	136,640.47
		Fisheries	Facilities & Equipment	0	0	0	0	0	0	0	0	20,000
Bakun	1			121	0	25.3	25.3	0	0	0	104.7	905,916.29

REGION PROVINCE CITY /MUNICIPALITY BARANGAY		CLASSIFICATI ON	TYPE	NO. OF FARMERS/ FISHERFOLK AFFECTED	AFFECTED CROP AREA (HA)			NUMBER OF DAMAGED INFRASTRUCTURE, MACHINERIES, EQUIPMENT			PRODUCTION LOSS IN VOLUME (MT)	PRODUCTION LOSS / COST OF DAMAGE IN VALUE (PHP)
					WITH NO CHANCE OF RECOVERY (TOTALLY DAMAGED)	WITH CHANCE OF RECOVERY (PARTIALLY DAMAGED)	TOTAL	TOTALLY DAMAGED	PARTIALLY DAMAGED	TOTAL		
		Crops	High Value Crops	121	0	25.3	25.3	0	0	0	104.7	905,916.29
Bokod	1			32	0	7.6	7.6	0	0	0	28.13	222,918.22
		Crops	High Value Crops	32	0	7.6	7.6	0	0	0	28.13	222,918.22
Buguias	4			143	0	47	47	0	3	3	258.75	12,655,388.78
		Crops	High Value Crops	143	0	47	47	0	0	0	258.75	1,655,388.78
Nakidol Creek Poblacion SIS		Agricultural Infrastructures	Irrigation System (NIA)	0	0	0	0	0	1	1	0	6,000,000
Amlimay CIS		Agricultural Infrastructures	Irrigation System (NIA)	0	0	0	0	0	1	1	0	2,000,000
Nasapa Banaaw CIS		Agricultural Infrastructures	Irrigation System (NIA)	0	0	0	0	0	1	1	0	3,000,000
Itogon	1			28	0	3.5	3.5	0	0	0	10.33	99,787.8
		Crops	High Value Crops	28	0	3.5	3.5	0	0	0	10.33	99,787.8
Kabayan	2			38	0	6.05	6.05	0	1	1	20.23	1,702,625.2
		Crops	High Value Crops	38	0	6.05	6.05	0	0	0	20.23	202,625.2
Kagew CIS		Agricultural Infrastructures	Irrigation System (NIA)	0	0	0	0	0	1	1	0	1,500,000
Kapangan	2			79	0	19.25	19.25	0	1	1	51.68	4,896,245.72
		Crops	High Value Crops	79	0	19.25	19.25	0	0	0	51.68	396,245.72
Baloc Lubesal CIS		Agricultural Infrastructures	Irrigation System (NIA)	0	0	0	0	0	1	1	0	4,500,000
Kibungan	2			39	0	11.95	11.95	0	1	1	41.38	1,208,824.34
		Crops	High Value Crops	39	0	11.95	11.95	0	0	0	41.38	208,824.34
Masala CIS		Agricultural Infrastructures	Irrigation System (NIA)	0	0	0	0	0	1	1	0	1,000,000
La Trinidad	3			73	0	5.34	5.34	0	0	0	21,909.89	330,070.85
		Crops	High Value Crops	71	0	5.34	5.34	0	0	0	21,909.89	271,070.85
		Fisheries	Produce	1	0	0	0	0	0	0	0	39,500

REGION PROVINCE CITY /MUNICIPALITY BARANGAY		CLASSIFICATI ON	TYPE	NO. OF FARMERS/ FISHERFOLK AFFECTED	AFFECTED CROP AREA (HA)			NUMBER OF DAMAGED INFRASTRUCTURE, MACHINERIES, EQUIPMENT			PRODUCTION LOSS IN VOLUME (MT)	PRODUCTION LOSS / COST OF DAMAGE IN VALUE (PHP)
					WITH NO CHANCE OF RECOVERY (TOTALLY DAMAGED)	WITH CHANCE OF RECOVERY (PARTIALLY DAMAGED)	TOTAL	TOTALLY DAMAGED	PARTIALLY DAMAGED	TOTAL		
		Fisheries	Fishing gears/ Paraphernalia	1	0	0	0	0	0	0	0	19,500
Mankayan	4			57	0	11.45	11.45	0	3	3	38.06	10,844,561.81
		Crops	High Value Crops	57	0	11.45	11.45	0	0	0	38.06	344,561.81
Cabiten CIS		Agricultural Infrastructures	Irrigation System (NIA)	0	0	0	0	0	1	1	0	2,500,000
Subit Ambangao CIS		Agricultural Infrastructures	Irrigation System (NIA)	0	0	0	0	0	1	1	0	3,000,000
Baguyos CIS		Agricultural Infrastructures	Irrigation System (NIA)	0	0	0	0	0	1	1	0	5,000,000
Sablan	1			27	0	2.36	2.36	0	0	0	0	88,391.31
		Crops	High Value Crops	27	0	2.36	2.36	0	0	0	0	88,391.31
Tuba	3			11	0	0.35	0.35	0	1	1	0.75	560,894.29
		Crops	High Value Crops	11	0	0.35	0.35	0	0	0	0.75	10,894.29
		Fisheries	Facilities & Equipment	0	0	0	0	0	0	0	0	50,000
Taloy Sur CIS		Agricultural Infrastructures	Irrigation System (NIA)	0	0	0	0	0	1	1	0	500,000
Tublay	2			16	0	1.74	1.74	0	1	1	5.45	1,035,827.36
		Crops	High Value Crops	16	0	1.74	1.74	0	0	0	5.45	35,827.36
Sitio Kapongan PIS		Agricultural Infrastructures	Irrigation System (NIA)	0	0	0	0	0	1	1	0	1,000,000
KALINGA	11			463	0	570	570	0	3	3	31,057.25	33,668,083
Rizal (Liwan)	2			441	0	562	562	0	0	0	769.25	7,602,945
		Crops	Corn	440	0	562	562	0	0	0	769.25	7,502,945
		Fisheries	Fishing gears/ Paraphernalia	1	0	0	0	0	0	0	0	100,000
Tanudan	1			5	0	8	8	0	0	0	30,288	30,288
		Crops	Corn	5	0	8	8	0	0	0	30,288	30,288
Pasil	1			5	0	0	0	0	0	0	0	1,850
		Fisheries	Produce	5	0	0	0	0	0	0	0	1,850
Balbalan	2			2	0	0	0	0	0	0	0	6,500

REGION PROVINCE CITY /MUNICIPALITY BARANGAY		CLASSIFICATI ON	TYPE	NO. OF FARMERS/ FISHERFOLK AFFECTED	AFFECTED CROP AREA (HA)			NUMBER OF DAMAGED INFRASTRUCTURE, MACHINERIES, EQUIPMENT			PRODUCTION LOSS IN VOLUME (MT)	PRODUCTION LOSS / COST OF DAMAGE IN VALUE (PHP)
					WITH NO CHANCE OF RECOVERY (TOTALLY DAMAGED)	WITH CHANCE OF RECOVERY (PARTIALLY DAMAGED)	TOTAL	TOTALLY DAMAGED	PARTIALLY DAMAGED	TOTAL		
		Fisheries	Produce	1	0	0	0	0	0	0	0	1,500
		Fisheries	Fishing gears/ Paraphernalia	1	0	0	0	0	0	0	0	5,000
Tinglayan	3			10	0	0	0	0	1	1	0	8,026,500
		Fisheries	Produce	5	0	0	0	0	0	0	0	1,500
		Fisheries	Fishing gears/ Paraphernalia	5	0	0	0	0	0	0	0	25,000
Bunog Matoc CIS		Agricultural Infrastructures	Irrigation System (NIA)	0	0	0	0	0	1	1	0	8,000,000
Tabuk	1			0	0	0	0	0	1	1	0	8,000,000
UCRIS - Lacnog		Agricultural Infrastructures	Irrigation System (NIA)	0	0	0	0	0	1	1	0	8,000,000
Pinukpuk	1			0	0	0	0	0	1	1	0	10,000,000
Wata SIP - Wagud		Agricultural Infrastructures	Irrigation System (NIA)	0	0	0	0	0	1	1	0	10,000,000
MOUNTAIN PROVINCE	14			108	0	4.87	4.87	0	8	8	21.97	7,553,167.56
Bauko	3			78	0	3.87	3.87	0	1	1	18.14	752,219.23
		Crops	High Value Crops	34	0	3.87	3.87	0	0	0	18.14	167,069.23
		Fisheries	Produce	44	0	0	0	0	0	0	0	285,150
Malebo-Bulacao Bagnen Proper		Agricultural Infrastructures	Irrigation System (NIA)	0	0	0	0	0	1	1	0	300,000
Sabangan	1			6	0	0.25	0.25	0	0	0	0.68	7,899.07
		Crops	High Value Crops	6	0	0.25	0.25	0	0	0	0.68	7,899.07
Sagada	3			10	0	0.38	0.38	0	2	2	1.47	3,817,238.29
		Crops	High Value Crops	10	0	0.38	0.38	0	0	0	1.47	17,238.29
Mabileng Oliwek CIS - Aguid		Agricultural Infrastructures	Irrigation System (NIA)	0	0	0	0	0	1	1	0	3,000,000
Data Guilom CIS - Tetep-an		Agricultural Infrastructures	Irrigation System (NIA)	0	0	0	0	0	1	1	0	800,000
Tadian	1			12	0	0.37	0.37	0	0	0	1.68	16,060.97
		Crops	High Value Crops	12	0	0.37	0.37	0	0	0	1.68	16,060.97
Barlig	3			2	0	0	0	0	2	2	0	1,359,750

REGION PROVINCE CITY /MUNICIPALITY BARANGAY		CLASSIFICATI ON	TYPE	NO. OF FARMERS/ FISHERFOLK AFFECTED	AFFECTED CROP AREA (HA)			NUMBER OF DAMAGED INFRASTRUCTURE, MACHINERIES, EQUIPMENT			PRODUCTION LOSS IN VOLUME (MT)	PRODUCTION LOSS / COST OF DAMAGE IN VALUE (PHP)
					WITH NO CHANCE OF RECOVERY (TOTALLY DAMAGED)	WITH CHANCE OF RECOVERY (PARTIALLY DAMAGED)	TOTAL	TOTALLY DAMAGED	PARTIALLY DAMAGED	TOTAL		
		Fisheries	Produce	2	0	0	0	0	0	0	0	9,750
Liyang Kachakran SIS - Ogo-og		Agricultural Infrastructures	Irrigation System (NIA)	0	0	0	0	0	1	1	0	1,000,000
Fato CIS - Lias Kanluran		Agricultural Infrastructures	Irrigation System (NIA)	0	0	0	0	0	1	1	0	350,000
Bontoc	2			0	0	0	0	0	2	2	0	1,300,000
Talubin CIS		Agricultural Infrastructures	Irrigation System (NIA)	0	0	0	0	0	1	1	0	800,000
Sadanga Upland CIS		Agricultural Infrastructures	Irrigation System (NIA)	0	0	0	0	0	1	1	0	500,000
Sadanga	1			0	0	0	0	0	1	1	0	300,000
Fokong CIS - Sacasacan		Agricultural Infrastructures	Irrigation System (NIA)	0	0	0	0	0	1	1	0	300,000
ABRA	14			17	0	0	0	0	11	11	0	23,634,800
Bangued	2			1	0	0	0	0	1	1	0	10,700,000
		Fisheries	Facilities & Equipment	1	0	0	0	0	0	0	0	700,000
Abra RIS		Agricultural Infrastructures	Irrigation System (NIA)	0	0	0	0	0	1	1	0	10,000,000
La Paz	6			1	0	0	0	0	5	5	0	4,624,800
		Fisheries	Produce	1	0	0	0	0	0	0	0	124,800
Bagatoy CIS		Agricultural Infrastructures	Irrigation System (NIA)	0	0	0	0	0	1	1	0	800,000
Amiao CIS		Agricultural Infrastructures	Irrigation System (NIA)	0	0	0	0	0	1	1	0	1,000,000
Demet CIS		Agricultural Infrastructures	Irrigation System (NIA)	0	0	0	0	0	1	1	0	800,000
Isit Bulbulala		Agricultural Infrastructures	Irrigation System (NIA)	0	0	0	0	0	1	1	0	900,000
Magmaquey CIS		Agricultural Infrastructures	Irrigation System (NIA)	0	0	0	0	0	1	1	0	1,000,000
San Juan	2			15	0	0	0	0	1	1	0	1,410,000
		Fisheries	Produce	15	0	0	0	0	0	0	0	210,000
Malanas Left and Right CIS		Agricultural Infrastructures	Irrigation System (NIA)	0	0	0	0	0	1	1	0	1,200,000
Dolores	2			0	0	0	0	0	2	2	0	1,900,000

REGION PROVINCE CITY /MUNICIPALITY BARANGAY		CLASSIFICATI ON	TYPE	NO. OF FARMERS/ FISHERFOLK AFFECTED	AFFECTED CROP AREA (HA)			NUMBER OF DAMAGED INFRASTRUCTURE, MACHINERIES, EQUIPMENT			PRODUCTION LOSS IN VOLUME (MT)	PRODUCTION LOSS / COST OF DAMAGE IN VALUE (PHP)
					WITH NO CHANCE OF RECOVERY (TOTALLY DAMAGED)	WITH CHANCE OF RECOVERY (PARTIALLY DAMAGED)	TOTAL	TOTALLY DAMAGED	PARTIALLY DAMAGED	TOTAL		
Cardona RIS		Agricultural Infrastructures	Irrigation System (NIA)	0	0	0	0	0	1	1	0	900,000
Isit CIS		Agricultural Infrastructures	Irrigation System (NIA)	0	0	0	0	0	1	1	0	1,000,000
Lagangilang	1			0	0	0	0	0	1	1	0	3,000,000
Lagangilang CIS		Agricultural Infrastructures	Irrigation System (NIA)	0	0	0	0	0	1	1	0	3,000,000
Manabo	1			0	0	0	0	0	1	1	0	2,000,000
Manabo CIS		Agricultural Infrastructures	Irrigation System (NIA)	0	0	0	0	0	1	1	0	2,000,000
IFUGAO	1			0	0	0	0	0	1	1	0	15,000,000
Lamut	1			0	0	0	0	0	1	1	0	15,000,000
Hapid IS		Agricultural Infrastructures	Irrigation System (NIA)	0	0	0	0	0	1	1	0	15,000,000

DAMAGE TO INFRASTRUCTURE as of (August 17, 2023 12:53)

REGION PROVINCE CITY /MUNICIPALITY BARANGAY		TYPE	CLASSIFICATION	INFRASTRUCTU RE	NUMBER OF DAMAGED	UNIT	QUANTITY	STATUS	COST(PHP)	REMARKS
GRAND TOTAL	535				782				6,874,166,394.26	
REGION 1	67				67				684,100,000	
ILOCOS SUR	44				44				651,200,000	
Cervantes	44				44				651,200,000	
Sitio Zigzag, Malaya		Roads	Local	Farm to Market Road	1				200,000	Road repair/installation of culvert of culvert and road clearing (Subject for validation)
Cervantes- Tagudin Road		Roads	Local	Road	1			Damage Pavement, slope protection and landslides	40,000,000	Stone Masonry Structural concrete excavation P.C.C.P. (Subject for validation)

REGION PROVINCE CITY /MUNICIPALITY BARANGAY		TYPE	CLASSIFICATION	INFRASTRUCTURE	NUMBER OF DAMAGED	UNIT	QUANTITY	STATUS	COST(PHP)	REMARKS
Cervantes-Quirino Road		Roads	Local	Road	1			Damage Pavement, slope protection and landslides	40,000,000	Stone Masonry Structural concrete excavation P.C.C.P. (Subject for validation)
Cervantes-Tadian Road		Roads	Local	Road	1			Damage Pavement, slope protection and landslides	40,000,000	Stone Masonry Structural concrete excavation P.C.C.P. (Subject for validation)
Cervantes-Tue Road		Roads	Local	Road	1			Damage Pavement, slope protection and landslides	40,000,000	Stone Masonry Structural concrete excavation P.C.C.P. (Subject for validation)
Cervantes-Mankayan Road		Roads	Local	Road	1			Damage Pavement, slope protection and landslides	40,000,000	Stone Masonry Structural concrete excavation P.C.C.P. (Subject for validation)
Barangay Rosario		Roads	Local	Drainage System	1			Damage Canal and damage P.C.C.P.	15,000,000	Stone Masonry Structural concrete excavation P.C.C.P. (Subject for validation)
San Juan		Roads	Local	Flood Control	1			Wash Out	20,000,000	Stone Masonry Structural concrete Excavation (Subject for validation)
Barangay Aluling		Roads	Local	Flood Control	1			Wash Out	15,000,000	Stone Masonry Structural concrete Excavation (Subject for validation)
Samoyao Flood Control		Roads	Local	Flood Control	1			Wash Out	15,000,000	Stone Masonry Structural concrete Excavation (Subject for validation)
Bulaga Flood Control, Barangay Aluling		Roads	Local	Flood Control	1			Wash Out	10,000,000	Stone Masonry Structural concrete Excavation (Subject for validation)

REGION PROVINCE CITY /MUNICIPALITY BARANGAY		TYPE	CLASSIFICATION	INFRASTRUCTURE	NUMBER OF DAMAGED	UNIT	QUANTITY	STATUS	COST(PHP)	REMARKS
Cambagiw Flood Control, Barangay Aluling		Roads	Local	Flood Control	1			Wash Out	10,000,000	Stone Masonry Structural concrete Excavation (Subject for validation)
Pilipil flood Control, Barangay Pilipil		Roads	Local	Flood Control	1			Wash Out	15,000,000	Stone Masonry Structural concrete Excavation (Subject for validation)
Kalaleng Irrigation, Barangay Pilipil		Roads	Local	Flood Control	1			Wash Out	15,000,000	Stone Masonry Structural concrete Excavation (Subject for validation)
Comillas North Flood Control/ Barangay Comillas North		Roads	Local	Flood Control	1			Wash Out	15,000,000	Stone Masonry Structural concrete Excavation (Subject for validation)
Comillas North Centro Flood Control/ Barangay Comillas North		Roads	Local	Flood Control	1			Wash Out	10,000,000	Stone Masonry Structural concrete Excavation (Subject for validation)
Susuan Flood Control/Barangay Comillas North		Roads	Local	Flood Control	1			Wash Out	10,000,000	Stone Masonry Structural concrete Excavation (Subject for validation)
Natukyudan Slope Protection/Barangay Malaya		Roads	Local	Slope Protection	1			Wash Out	8,000,000	Stone Masonry Structural concrete Excavation (Subject for validation)
Pautan Aswan FMR/ Barangay Malaya		Roads	Local	FMR	1			Wash Out, Damage slope Protection	10,000,000	Stone Masonry Structural concrete Excavation P.C.C.P (Subject for validation)
Payke Flood Control/Barangay Malay		Roads	Local	Flood Control	1			Wash Out	10,000,000	Stone Masonry Structural concrete Excavation (Subject for validation)
San juan Flood Control/ Barangay San Juan		Roads	Local	Flood Control	1			Wash Out	15,000,000	Stone Masonry Structural concrete Excavation (Subject for validation)

REGION PROVINCE CITY /MUNICIPALITY BARANGAY		TYPE	CLASSIFICATION	INFRASTRUCTURE	NUMBER OF DAMAGED	UNIT	QUANTITY	STATUS	COST(PHP)	REMARKS
Dinwede East Flood Control		Roads	Local	Flood Control	1			Wash Out	15,000,000	Stone Masonry Structural concrete Excavation (Subject for validation)
Mantayao FMR/ Barangay Dinwede West		Roads	Local	FMR	1			Wash out, Landslides	8,000,000	Stone Masonry Structural concrete Excavation P.C.C.P. (Subject for validation)
Dinwede West FMR/ Barangay Dinwede West		Roads	Local	FMR	1			Wash out, Landslides	10,000,000	Stone Masonry Structural concrete Excavation P.C.C.P. (Subject for validation)
Burayok FMR/Dinwede West		Roads	Local	FMR	1			Wash out, Landslides	8,000,000	Stone Masonry Structural concrete Excavation P.C.C.P. (Subject for validation)
Tagpeo FMR/ Barangay Dinwede West		Roads	Local	FMR	1			Wash out, Landslides	5,000,000	Stone Masonry Structural concrete Excavation P.C.C.P. (Subject for validation)
Daya Drainage Canal/Barangay Rosario		Roads	Local	Drainage System	1			Wash-out	8,000,000	Stone Masonry Structural concrete Excavation (Subject for validation)
Upper Tamaang Flood Control, Barangay Rosario		Roads	Local	Flood Control	1			Wash-out	10,000,000	Stone Masonry Structural concrete Excavation (Subject for validation)
Catcateng flood Control, Barangay Concepcion		Roads	Local	Flood Control	1			Wash-out	15,000,000	Stone Masonry Structural concrete Excavation (Subject for validation)
Lower Tamaang Flood Control, Barangay Concepcion		Roads	Local	Flood Control	1			Wash-out	12,000,000	Stone Masonry Structural concrete Excavation (Subject for validation)

REGION PROVINCE CITY /MUNICIPALITY BARANGAY		TYPE	CLASSIFICATION	INFRASTRUCTURE	NUMBER OF DAMAGED	UNIT	QUANTITY	STATUS	COST(PHP)	REMARKS
Pollaking Flood Control, Barangay Libang		Roads	Local	Flood Control	1			Wash-out	10,000,000	Stone Masonry Structural concrete Excavation (Subject for validation)
Libang road, Barangay Libang		Roads	Local	Road	1			Damage pavement, damage slope protection and landslides	20,000,000	Stone Masonry Structural concrete Excavation P.C.C.P. (Subject for validation)
Libang-Napatnay Road, Barangay Libang		Roads	Local	Road	1			Wash-out and Landslides	10,000,000	Stone Masonry Structural concrete Excavation P.C.C.P. (Subject for validation)
Upper Agas-as Flood Control, Barangay Remedios		Roads	Local	Flood Control	1			Wash-out	10,000,000	Stone Masonry Structural concrete Excavation (Subject for validation)
Sanitary landfill, Barangay remedios		Roads	Local	Sanitary landfill	1			Damage lagoon and cell	10,000,000	Structural concrete, stone masonry (Subject for validation)
Madalayap-Ramut FMR, Barangay Remedios		Roads	Local	FMR	1			Wash-out and Landslides	10,000,000	Stone Masonry Structural concrete Excavation P.C.C.P. (Subject for validation)
Lower Agas-As Flood Control, Barangay Remedios		Roads	Local	Flood Control	1			Wash-out	10,000,000	Stone Masonry Structural concrete Excavation (Subject for validation)
Camay FMR, Barangay Comillas North		Roads	Local	FMR	1			Damage pavement and landslides	10,000,000	Stone Masonry Structural concrete Excavation (Subject for validation)
Liqueo-Lamagan FMR		Roads	Local	FMR	1			Wash-out and Landslides	12,000,000	Stone Masonry Structural concrete Excavation P.C.C.P. (Subject for validation)

REGION PROVINCE CITY /MUNICIPALITY BARANGAY		TYPE	CLASSIFICATION	INFRASTRUCTURE	NUMBER OF DAMAGED	UNIT	QUANTITY	STATUS	COST(PHP)	REMARKS
Mabecbecan FMR		Roads	Local	FMR	1			Damage pavement and landslides	12,000,000	Stone Masonry Structural concrete Excavation P.C.C.P. (Subject for validation)
Dinwede West Foot Bridges		Roads	Local	Foot Bridges	1			Damage cable and flooring and railings	5,000,000	Structural concrete and steel works (Subject for validation)
Balaoan to Quinayad Road, Baranngay San Juan and Dinwede East		Roads	Local	Road	1			Wash-out	25,000,000	Stone Masonry Structural concrete Excavation P.C.C.P. (Subject for validation)
Bissayot Flood Control, Barangay Comillas North		Roads	Local	Flood Control	1			Wash-out	15,000,000	Stone Masonry Structural concrete Excavation (Subject for validation)
		FMR		Matiken-Allawan FMR/ Barangay Malaya	1			Wash out, damage slope protection	8,000,000	Stone Masonry Structural concrete Excavation P.C.C.P
PANGASINAN	23				23				32,900,000	
Anda	1				1				2,000,000	
		Roads		Anda Tori-tori Road	1				2,000,000	Dilapidated asphalt pavement
Bani	2				2				1,200,000	
		Roads		Bani-Mabini Road	1				1,000,000	Dilapidated asphalt pavement
		Roads		Tiep - Macabit Road	1				200,000	Damage concrete road pavement
Mabini	1				1				1,000,000	
		Roads		Mabini Breeding Station Road	1				1,000,000	Damage concrete road pavement
Bolinao	1				1				5,000,000	
		Roads		Along Bolinao - Anda Road	1				5,000,000	Damaged Eroded Scoured Drainage
Lingayen	1				1				500,000	
		Roads		Tonton - Libsong Road	1				500,000	Dilapidated concrete pavement
Binmaley	1				1				700,000	

REGION PROVINCE CITY /MUNICIPALITY BARANGAY		TYPE	CLASSIFICATION	INFRASTRUCTURE	NUMBER OF DAMAGED	UNIT	QUANTITY	STATUS	COST(PHP)	REMARKS
		Roads		Camaley Road	1				700,000	Dilapidated concrete pavement
Bayambang	1				1				2,000,000	
		Roads		Bayambang - Urbiztondo Road	1				2,000,000	Developed potholes
San Fabian	2				2				3,000,000	
		Roads		San Fabian - Camp One Road	1				2,000,000	Developed potholes
		Roads		San Jacinto - San Fabian Road	1				1,000,000	Developed potholes
San Carlos	1				1				1,000,000	
		Roads		San Carlos- Aguilar Road	1				1,000,000	Pavement failure due to saturated base
Mangaldan	1				1				1,500,000	
		Roads		Mangaldan - Mapandan via David Road	1				1,500,000	Developed potholes
Pozorrubio	1				1				500,000	
		Roads		Pozorrubio Plaza Diversion Road	1				500,000	Developed potholes
San Manuel	2				2				3,000,000	
		Roads		San Manuel - San Nicolas Road	1				2,000,000	Aggravated existing potholes
		Roads		San Manuel - Asingan Road	1				1,000,000	Developed potholes
San Nicolas	1				1				1,000,000	
		Roads		Poblacion - Natividad - Salud Sta. Maria Road	1				1,000,000	Developed potholes and gravel mudholes
Balungao	1				1				500,000	
		Roads		Balungao - Napudot Road	1				500,000	Scaling on pavement and cracks on enter
Umingan	5				5				9,000,000	
		Roads		Sta. Maria - Flores Road	1				2,000,000	Aggravated existing potholes and developed potholes
		Roads		Lobong - Esperanza Road	1				1,000,000	Developed potholes and scoured shoulder

REGION PROVINCE CITY /MUNICIPALITY BARANGAY		TYPE	CLASSIFICATION	INFRASTRUCTURE	NUMBER OF DAMAGED	UNIT	QUANTITY	STATUS	COST(PHP)	REMARKS
		Roads		Nancalobasaan - Cabalitlan Road	1				2,000,000	Aggravated existing potholes and developed potholes
		Roads		Villa Bantog - Calitlitan Road	1				2,000,000	Aggravated existing potholes
		Roads		Pimienta - Fulgosino Road	1				2,000,000	Aggravated existing damaged pavement
Villasis	1				1				1,000,000	
		Roads		Puelay - Amamperez Road	1				1,000,000	Pavement Dilapidation
REGION 2	73				111				941,173,826.36	
CAGAYAN	42				80				801,756,070.32	
Gattaran	8				8				78,575,000	
Centro Norte		Bridges	National	Gattaran Bridge, K 0544+1006, Centro Norte, Gattaran, Cagayan	1	Meter		Partially	2,000,000	scoured bridge approach
Aguiguican		Roads	National	Cagayan Valley Road (S00887LZ), K551+600 - K551+630 (L/S)	1	Meter		Partially	75,000	Eroded Shoulder
Casicallan		Flood control	National	Cagayan River Rrevetment 3 (F040003LZ), L/S, Casicallan, Gattaran, Cagayan	1	Meter		Partially	40,000,000	Collapsed revetment
Nabaccayan		Flood control	National	Dummun River Revtment 1, (F040051), RS, Nabaccayan, Gattaran, Cagayan	1	Meter		Partially	30,000,000	Collapsed revetment
Pena Weste		Roads	National	Jct. Gattaran-Cum ao-Capissayan- Sta. Margarita Bolos Road, K0568 - 950 -K0569+100	1	Meter		Partially	1,000,000	Scoured Shoulder
Basao		Bridges	National	Bangan Bridge # 2, K0559+635.429	1	Meter		Partially	2,000,000	Scoured Bridge Approach
Centro Sur		Bridges	National	Carmona Bridge, K0544+366	1	Meter		Partially	2,000,000	Scoured Bridge Approach
		Water Utilities and Infra	Local	submersible pump and pipelines	1				1,500,000	Damaged submersible pump and pipelines
Alcala	1				1				600,000	

REGION PROVINCE CITY /MUNICIPALITY BARANGAY		TYPE	CLASSIFICATION	INFRASTRUCTURE	NUMBER OF DAMAGED	UNIT	QUANTITY	STATUS	COST(PHP)	REMARKS
Tamban		Roads	National	Sampaguita-Warat-Cataraoan-La Suerte-Afusing Daga Road (Afusing-Tamban Section) K0530+324 - K0530+334	1	Meter		Partially	600,000	collapsed slope protection
Santa Ana	1				1				1,875,000	
San Vicente		Roads	National	San Vicente-Gutan-Lubac-Anguib Road, K651+240 TO K651+298.5	1	Meter		Partially	1,875,000	Road Slip, Shattered Slab, Scoured Concrete Shoulder, Damage Pavement, Damage Drainage Drainage, Wash-out road signages
Santa Teresita	2				2				2,200,000	
Buyun		Roads	National	Dugo-San Vicente Road, K587+940 - K588+000 (L/S)	1	Meter		Partially	1,200,000	Collapsed Slope Protection, Hanging Pavement (Shoulder)
Mission		Roads	National	Magapit-Mission Road, K587+900	1	Meter		Partially	1,000,000	Damaged Cross Drainage
Buguey	1				1				270,000	
Pattao		Roads	National	Dugo-San Vicente Road, K585+050 - K585+063.5 (L/S)	1	Meter		Partially	270,000	Collapsed Slope Protection, Hanging Pavement (Shoulder)
Lal-lo	2				2				4,000,000	
Magapit		Bridges	National	Magapit Bridge, K0553+305	1	Meter		Partially	2,000,000	Scoured Bridge Approach
Bicud		Bridges	National	Bicud Bridge. K0710+444	1	Meter		Partially	2,000,000	Scoured Bridge Approach
Baggao	8				8				43,980,000	
Sta Margarita		Roads	National	Jct. Gattaran-Cum ao-Capissayan-Sta. Margarita Bolos Road, K0588+450 - K0588+550	1	Meter		Partially	14,000,000	Road Slip

REGION PROVINCE CITY /MUNICIPALITY BARANGAY		TYPE	CLASSIFICATION	INFRASTRUCTURE	NUMBER OF DAMAGED	UNIT	QUANTITY	STATUS	COST(PHP)	REMARKS
Sta Margarita		Roads	National	Jct. Gattaran-Cum- ao-Capissayan- Sta. Margarita Bolos Road, K0593+300 - K0593+400	1	Meter		Partially	4,000,000	Eroded Shoulder
Asassi		Roads	National	Baybayog-Baggao- dalin-Sta. Margarita Road, K0531+350 - K0531+450	1	Meter		Partially	2,000,000	Damaged Pavement/Scoured Shoulder
Asassi		Roads	National	Baybayog-Baggao- dalin-Sta. Margarita Road, K0519+387 - K0519+587	1	Meter		Partially	17,980,000	Damaged Pavement
Masical		Roads	National	Baybayog-Baggao- Dalin-Sta. Margarita Road, K 0519+800-K0519+ 900	1	Meter		Partially	2,000,000	Eroded Shoulder
Masisit		Roads	National	Baybayog-Baggao- Dalin Sta. Margarita Road K0531+850 -K0531+950	1	Meter		Partially	2,000,000	Road Slip (Hanging Pavement)
Masisit		Roads	National	Baybayog-Baggao- Dalin-Sta K0532+8400	1	Meter		Partially	1,000,000	Damaged Cross Drainage
Masisit		Roads	National	Baybayog-Baggao- Dalin-Sta K0532+840	1	Meter		Partially	1,000,000	Damaged Cross Drainage
Rizal	3				3				33,600,000	
Mauanan		Flood control	National	Matalag River Revetment 6	1	Meter		Partially	6,000,000	Collapsed Revetment, Damaged Pile
Iluru Sur		Flood control	National	Matalag River Revetment 9	1	Meter		Partially	15,600,000	Collapsed Revetment
Iluru Sur		Flood control	National	Matalag River Revetment 10	1	Meter		Partially	12,000,000	Collapsed Revetment
Abulug	2				2				60,000,000	
Sta Rosa		Flood control	National	Abulug River Revetment 15	1	Meter		Partially	30,000,000	Collapsed Revetment
Lucban		Flood control	National	Abulug Revetment 16	1	Meter		Partially	30,000,000	Collapsed Revetment
Lasam	2				2				42,000,000	
Callao		Flood control	National	Cagayan River Revetment 3	1	Meter		Partially	8,400,000	Collapsed Revetment

REGION PROVINCE CITY /MUNICIPALITY BARANGAY		TYPE	CLASSIFICATION	INFRASTRUCTURE	NUMBER OF DAMAGED	UNIT	QUANTITY	STATUS	COST(PHP)	REMARKS
Aggugetan		Flood control	National	Cagayan River Revetment 6	1	Meter		Partially	33,600,000	collapsed revetment
Claveria	1				1				8,400,000	
San Antonio		Flood control	National	Cabicungan River Revetment 8	1	Meter		Partially	8,400,000	Collapsed Revetment
Sanchez-Mira	2				2				16,800,000	
Centro 1		Flood control	National	Sanchez Mira River Revetment 1	1	Meter		Partially	9,600,000	collapsed revetment
Centro 1		Flood control	National	Sanchez mira River Revetment 4	1	Meter		Partially	7,200,000	collapsed revetment
Enrile	1				1				42,970,800	
Barangay II		Flood control	National	Cagayan River Revetment 3	1	Meter		Totally	42,970,800	collapsed revetment
Solana	1				1				24,785,270.32	
Natappian		Flood control	National	Cagayan River Revetment 15	1	Meter		Totally	24,785,270.32	collapsed revetment
Calayan	7				45				441,700,000	
		Roads	Local		1				30,000,000	
		Bridges	Local		13				83,000,000	
		Utility Services Facilities	Local	Electrification/ Distribution lines/ Lateral lines	1				25,000,000	
		Government Facilities	Local	Government Building	14				77,500,000	
		Schools	Local	School Building	14				104,200,000	
		Seaport	Local		1				100,000,000	
		Flood control	National		1				22,000,000	
QUIRINO	1				1				422,372.43	
Nagtipunan	1				1				422,372.43	
Guingin		Roads	National	JCT. ABBAG- NA GTIPUNAN- NUEVA VIZCAYA ROAD VIA DUPAX (S04754lz), K0446+280- K0446+300	1	Meter		Totally	422,372.43	Road Slip, Collapse slope protection
NUEVA VIZCAYA	27				27				124,195,383.61	
Solano	1				1				8,016,878.24	

REGION PROVINCE CITY /MUNICIPALITY BARANGAY		TYPE	CLASSIFICATION	INFRASTRUCTURE	NUMBER OF DAMAGED	UNIT	QUANTITY	STATUS	COST(PHP)	REMARKS
Curifang		Flood control	National	Flood Control and Drainage Structures along Magat River, Curifang Section, Solano, Nueva Vizcaya	1	Meter		Totally	8,016,878.24	Washed out/Scoured Rubble Concrete Revetment
Bagabag	2				2				19,777,620.8	
Tuao		Flood control	National	Flood Control and Drainage Structures along Magat River, Tuao Section, Bagabag, Nueva Vizcaya	1	Meter		Totally	8,470,200	Washed out/Scoured Rubble Concrete Revetment
Sta. Lucia		Flood control	National	Flood Control and Drainage Structures along Sta. Sta. Lucia (Phase 1), Bagabag, Nueva Vizcaya	1	Meter		Totally	11,307,420.8	Washed out/Scoured Rubble Concrete Revetment
Bambang	3				3				23,815,865.77	
Sto. Domingo		Flood control	National	Flood Control and Drainage Structures along Magat River, Sto. Domingo (Section 1), Bambang, Nueva Vizcaya	1	Meter		Totally	10,535,865.77	Washed out/Scoured Rubble Concrete Revetment
Sto. Domingo		Flood control	National	Flood Control and Drainage Structures along Magat River, Sto. Domingo (Section 2), Bambang, Nueva Vizcaya	1	Meter		Totally	7,200,000	Damaged/Dilapidated Gabion Revetment
Barat		Flood control	National	Flood Control and Drainage Structures along Sta. Cruz River, Barat Section, Bambang, Nueva Vizcaya	1	Meter		Totally	6,080,000	Washed out/Scoured Rubble Concrete Revetment
Bayombong	3				3				21,809,017.8	
Busilac		Flood control	National	Flood Control and Drainage Structures along Magat River, Busilac Section, Bayombong, Nueva Vizcaya	1	Meter		Totally	10,021,097.8	Washed out/Scoured Rubble Concrete Revetment

REGION PROVINCE CITY /MUNICIPALITY BARANGAY		TYPE	CLASSIFICATION	INFRASTRUCTURE	NUMBER OF DAMAGED	UNIT	QUANTITY	STATUS	COST(PHP)	REMARKS
Vista Alegre		Flood control	National	Flood Control and Drainage Structures along Magat River, Vista Alegre Section (Phase 4), Bayombong, Nueva Vizcaya	1	Meter		Totally	9,987,920	Washed out/Scoured Rubble Concrete Revetment
Magsaysay		Flood control	National	Flood Control and Drainage Structures along Magat River, Magsaysay section, Bayombong, Nueva Vizcaya	1	Meter		Totally	1,800,000	Washed out/Scoured Rubble Concrete Revetment
Quezon	3				3				6,840,623.4	
Calaocan		Roads	National	Damaged Slope Protection along Bambang-Kasibu-Quezon-Solano Road, K0325+600, Quezon, Nueva Vizcaya	1	Meter		Totally	2,280,207.8	Damaged Slope Protection
Runruno		Roads	National	Damaged Slope Protection along Bambang-Kasibu-Quezon-Solano Road, K0322+800, Quezon, Nueva Vizcaya	1	Meter		Totally	4,560,415.6	Damaged PCCP Shoulder and Stone Masonry Slope Protection Works
Runruno		Roads	National	Damaged/Eroded Shoulder along Bambang-Kasibu-Quezon-Solano Road, K0319+201, Quezon, Nueva Vizcaya	1	Meter		Totally	0	Damaged/Eroded Shoulder
Ambaguio	1				1				6,935,377.6	
Tiblac		Roads	National	Junction DM - Bayombong - Ambaguio Road, Wangwang Section, Ambaguio, Nueva Vizcaya	1	Meter		Totally	6,935,377.6	Landslide/Damaged PCCP
Kasibu	14				14				37,000,000	

REGION PROVINCE CITY /MUNICIPALITY BARANGAY		TYPE	CLASSIFICATION	INFRASTRUCTURE	NUMBER OF DAMAGED	UNIT	QUANTITY	STATUS	COST(PHP)	REMARKS
		Road	National	BAMBANG-KASIBU-SOLANO ROAD (S00885LZ) K0285+420 - K0285+434 (RS)	1	Meter		Totally	1,575,000	Eroded Shoulder
		Road	National	BAMBANG-KASIBU-SOLANO ROAD (S00885LZ) K0286+250 - K0286+270 (RS)	1	Meter		Totally	947,500	Eroded Shoulder
		Road	National	BAMBANG-KASIBU-SOLANO ROAD (S00885LZ) K0288+120 - K0288+150 (RS)	1	Meter		Totally	2,375,000	Eroded Shoulder
		Road	National	BAMBANG-KASIBU-SOLANO ROAD (S00885LZ) K0291+400 - K0291+450 (RS)	1	Meter		Totally	593,750	Eroded Shoulder
		Road	National	PAPAYA-MALABING-WANGAL-BINUGAWAN-TADJIRUNRUNO ROAD (S00881LZ) K0297+800 - K0297+850 (LS)	1	Meter		Totally	1,187,500	Road slip
		Road	National	PAPAYA-MALABING-WANGAL-BINUGAWAN-TADJIRUNRUNO ROAD (S00881LZ) K0297+940 - K0297+980 (LS)	1	Meter		Totally	1,080,000	Road slip
		Road	National	PAPAYA-MALABING-WANGAL-BINUGAWAN-TADJIRUNRUNO ROAD (S00881LZ) K0299+700 - K0299+780 (LS)	1	Meter		Totally	960,000	Road slip/Eroded Shoulder
		Road	National	PAPAYA-MALABING-WANGAL-BINUGAWAN-TADJIRUNRUNO ROAD (S00881LZ) K0299+800 - K0299+850 (RS)	1	Meter		Totally	1,080,000	Road slip

REGION PROVINCE CITY /MUNICIPALITY BARANGAY		TYPE	CLASSIFICATION	INFRASTRUCTURE	NUMBER OF DAMAGED	UNIT	QUANTITY	STATUS	COST(PHP)	REMARKS
		Road	National	PAPAYA-MALABING-WANGAL-BINUGAWAN-TADJIRUNRUNO ROAD (S00881LZ) K0302+100 - K0302+150 (RS)	1	Meter		Totally	950,000	Eroded Shoulder
		Road	National	PAPAYA-MALABING-WANGAL-BINUGAWAN-TADJIRUNRUNO ROAD (S00881LZ) K0302+330 - K0302+350 (RS)	1	Meter		Totally	1,900,000	Eroded Shoulder
		Road	National	NUEVA VIZCAYA-BENGUET ROAD (S00868LZ) K0269+825 - K0269+875 (RS)	1	Meter		Totally	2,351,250	Eroded Shoulder
		Flood Control	National	NUEVA VIZCAYA-BENGUET ROAD (S00868LZ) SANTA CRUZ RIVER #3	1	Meter		Totally	8,000,000	damaged Gabion Revetment
		Flood Control	National	NUEVA VIZCAYA-BENGUET ROAD (S00868LZ) SANTA CRUZ RIVER #4	1	Meter		Totally	9,200,000	damaged Gabion Revetment
		Flood Control	National	NUEVA VIZCAYA-BENGUET ROAD (S00868LZ) SANTA CRUZ RIVER #6	1	Meter		Totally	4,800,000	damaged Gabion Revetment
ISABELA	1				1				300,000	
Cordon	1				1				300,000	
		Water Utilities and Infra	Local	pipelines	1				300,000	Washed out and busted pipelines
BATANES	2				2				14,500,000	
No breakdown	1				1				4,500,000	
		Flood control	National		1				4,500,000	
Basco	1				1				10,000,000	
		Government Facilities	Local	Helipad - AFP Base Mavudis Island	1				10,000,000	
REGION 3	110				110				2,509,360,024.02	
BATAAN	20				20				256,412,105.75	

REGION PROVINCE CITY /MUNICIPALITY BARANGAY		TYPE	CLASSIFICATION	INFRASTRUCTURE	NUMBER OF DAMAGED	UNIT	QUANTITY	STATUS	COST(PHP)	REMARKS
Hermosa	1				1				916,750	
Brgy. San Pedro		Flood Control		Hermosa River Revetment 4 & 5 (Right Side)	1			Partially damaged	916,750	Collapsed Flood Control
Samal	1				1				4,199,560	
Brgy. Gugo		Roads		Roman Expressway	1			Partially damaged	4,199,560	Potholes
Abucay	1				1				2,099,780	
Brgy. Mabatang		Roads		Roman Expressway	1			Partially damaged	2,099,780	Potholes
Balanga City	6				6				48,374,389.12	
Brgy. Bagong Silang		Roads		Roman Expressway K012 1+200-K0121+400	1			Partially damaged	7,639,260	Potholes
Brgy. Bagong Cataning		Roads		Roman Expressway K012 2+750-K0122+857	1			Partially damaged	4,087,006.24	Potholes
Brgy. Reformista		Roads		Roman Expressway K013 5+591-K0135+959	1			Partially damaged	7,028,122.88	Potholes
Brgy. Cupang Proper		Flood Control		Talisay River Control (Cupang Proper Section)	1			Partially damaged	13,100,000	Damaged Flood Control
Brgy. Cupang Proper		Flood Control		Talisay River Control (Cupang North Section)	1			Partially damaged	800,000	Damaged Flood Control
Brgy. Cupang North		Flood Control		Abo-Abo River Control	1			Partially damaged	15,720,000	Damaged Flood Control
Angeles City	1				1				821,626.63	
Brgy. Amsic		Roads		Roman Expressway T. Kaliwa Bridge K0135+959	1			Partially damaged	821,626.63	Potholes
Dinalupihan	8				8				98,000,000	
Brgy Sta. Isabel		Roads		Sta. Isabel - San Juan Diversion 8.Road	1			Partially damaged	24,000,000	Slope Protection
Brgy. Colo		Flood Control		Flood Control Revetment Wall (Colo River)	1			Partially damaged	9,000,000	Collapsed Revetment Wall Structure
Brgy. Magsaysay		Flood Control		Flood Control Magsaysay Revetment (Colo River)	1			Partially damaged	4,000,000	Collapsed Revetment Wall Structure

REGION PROVINCE CITY /MUNICIPALITY BARANGAY		TYPE	CLASSIFICATION	INFRASTRUCTURE	NUMBER OF DAMAGED	UNIT	QUANTITY	STATUS	COST(PHP)	REMARKS
Brgy. Tucop		Flood Control		Flood Control Revetment (Caulman River)	1			Partially damaged	25,000,000	Collapsed Revetment Wall Structure
Brgy. Pagalanggang		Flood Control		Flood Control Revetment Wall (Pagalanggang River)	1			Partially damaged	2,000,000	
Brgy. Pagalanggang		Flood Control		Flood Control Revetment Wall (Pagalanggang River)	1			Partially damaged	1,000,000	
Brgy. San Benito		Flood Control		Flood Control Revetment (Colo River)	1			Partially damaged	8,000,000	
Brgy. Pagalanggang		Slope Protection		Flood Control Revetment Wall	1			Partially damaged	25,000,000	DAMAGED SLOPE PROTECTION
Bagac	1				1				100,000,000	
Brgy. Banawang,		Flood Control		Flood Control Revetment Wall	1			Partially damaged	100,000,000	
Mariveles	1				1				2,000,000	
Brgy. Cabcabén		Flood Control		Flood Control Revetment Wall	1			Partially damaged	2,000,000	
BULACAN	33				33				95,351,452	
Bocaue	5				5				413,328.7	
Binang 2nd		Roads		Manila North Road	1			Partially damaged	31,514.2	Developed Potholes
Wakas		Roads		Manila North Road	1			Partially damaged	94,542.6	Developed Potholes
Binang 1st		Roads		Manila North Road	1			Partially damaged	47,271.3	Developed Potholes
Turo		Roads		Bocaue San Jose Road	1			Partially damaged	189,085.2	Developed Potholes
Binang 1st		Roads		Bocaue San Jose Road	1			Partially damaged	50,915.4	Developed Potholes
Balagtas	4				4				267,870.7	
San Juan		Roads		Manila North Road	1			Partially damaged	78,785.5	Developed Potholes
Wawa		Roads		Manila North Road	1			Partially damaged	31,514.2	Developed Potholes
Burol 1st		Roads		Manila North Road	1			Partially damaged	31,514.2	Developed Potholes
Ilang - Ilang		Roads		Manila North Road	1			Partially damaged	126,056.8	Developed Potholes

REGION PROVINCE CITY /MUNICIPALITY BARANGAY		TYPE	CLASSIFICATION	INFRASTRUCTURE	NUMBER OF DAMAGED	UNIT	QUANTITY	STATUS	COST(PHP)	REMARKS
Guiguinto	2				2				267,870.7	
Tabang		Roads		Manila North Road	1			Partially damaged	189,085.2	Developed Potholes
Tiaong		Roads		Plaridel Bypass Road	1			Partially damaged	78,785.5	Developed Potholes
Malolos	6				6				456,955.9	
Tikay		Roads		Manila North Road	1			Partially damaged	47,271.3	Developed Potholes
San Pablo		Roads		Manila North Road	1			Partially damaged	31,514.2	Developed Potholes
Dakila		Roads		Manila North Road	1			Partially damaged	47,271.3	Developed Potholes
Guinhawa		Roads		Manila North Road	1			Partially damaged	189,085.2	Developed Potholes
Longos		Roads		Manila North Road	1			Partially damaged	63,028.4	Developed Potholes
Bulihan		Roads		Manila North Road	1			Partially damaged	78,785.5	Developed Potholes
Calumpit	6				6				512,105.75	
San Marcos		Roads		Manila North Road	1			Partially damaged	126,056.8	Developed Potholes
Palembang		Roads		Manila North Road	1			Partially damaged	47,271.3	Developed Potholes
Iba O' Este		Roads		Manila North Road	1			Partially damaged	94,542.6	Developed Potholes
Gatbuca		Roads		Manila North Road	1			Partially damaged	189,085.2	Developed Potholes
Sto. Nino		Roads		Pulilan Calumpit Road	1			Partially damaged	15,757.1	Developed Potholes
Caniogan		Roads		Pulilan Calumpit Road	1			Partially damaged	39,392.75	Developed Potholes
Bustos	3				3				330,899.1	
Bonga Menor		Roads		General Alejo Santos Highway	1			Partially damaged	55,149.85	Developed Potholes
Bonga Mayor		Roads		General Alejo Santos Highway	1			Partially damaged	236,356.5	Developed Potholes
Tibagan		Roads		General Alejo Santos Highway	1			Partially damaged	39,392.75	Developed Potholes
Plaridel	1				1				47,271.3	
Bulihan		Roads		Plaridel Bypass Road	1			Partially damaged	47,271.3	Developed Potholes
Pulilan	2				2				55,149.85	

REGION PROVINCE CITY /MUNICIPALITY BARANGAY		TYPE	CLASSIFICATION	INFRASTRUCTURE	NUMBER OF DAMAGED	UNIT	QUANTITY	STATUS	COST(PHP)	REMARKS
Poblacion		Roads		Pulilan Calumpit Road	1			Partially damaged	23,635.65	Developed Potholes
Tibag		Roads		Pulilan Calumpit Road	1			Partially damaged	31,514.2	Developed Potholes
SAN MIGUEL	4				4				93,000,000	
BRGY. BIAK NA BATO		Road		SIBUL - BIAK NA BATO ROAD, SAN MIGUEL BULACAN	1			Partially damaged	3,000,000	Base Failure
BRGY. BARITAN		Flood Control		FLOOD CONTROL STRUCTURES ALONG BULO RIVER, BRGY. BARITAN, SAN MIGUEL, BULACAN	1			Partially damaged	40,000,000	Slope collapsed
BRGY. MASALIPIT		Flood Control		FLOOD CONTROL STRUCTURES ALONG SAN MIGUEL RIVER, BRGY. MASALIPIT SAN MIGUEL BULACAN	1			Partially damaged	35,000,000	Slope collapsed
Brgy. Ilog-Bulo		Flood Control		FLOOD CONTROL STRUCTURES ALONG SAN MIGUEL RIVER, BRGR. ILOG-BULO, SAN MIGUEL, BULACAN	1			Partially damaged	15,000,000	Slope collapsed
NUEVA ECIJA	7				7				79,986,782	
Aliaga	1				1				32,760,000	
Brgy. San Eustacio		Flood Control		Talavera River Revetment 50 (Concrete Slope Protection)	1			Totally damaged	32,760,000	Collapsed Concrete Slope Protection
Zaragoza	3				3				17,753,896	
Brgy. Sta. Lucia Old		Flood Control		Talavera River Revetment 16 (Concrete Slope Protection)	1			Totally damaged	8,281,000	Collapsed Concrete Slope Protection
Brgy. Sta. Lucia Old		Flood Control		Talavera River Revetment 27	1			Partially damaged	9,090,900	Collapsed Gabion

REGION PROVINCE CITY /MUNICIPALITY BARANGAY		TYPE	CLASSIFICATION	INFRASTRUCTURE	NUMBER OF DAMAGED	UNIT	QUANTITY	STATUS	COST(PHP)	REMARKS
Brgy. Sta. Lucia Old		Flood Control		Talavera River Dike 5 (Earthdike)	1			Partially damaged	381,996	Structural Earth Dike
Licab	1				1				19,090,890	
Brgy. Villarosa		Flood Control		Labong River Revetment 6 (Concrete lope Protection)	1			Partially damaged	19,090,890	Collapsed Concrete Slope Protection
Carranglan	1				1				381,996	
Brgy. Piut		Road Slope		Daang Maharlika Road - K191+850	1			Partially damaged	381,996	Collapsed Road Slope
San Leonardo	1				1				10,000,000	
Brgy. Tabuating		Flood Control		Repair/Rehab. of Tabuating Flood Control along Pampanga River, Brgy. Tabuating, San Leonardo, Nueva Ecija	1			Partially damaged	10,000,000	Collapsed Flood Control Structure (Concrete Slope Protection)
PAMPANGA	7				7				62,449,684.27	
Minalin	1				1				5,349,684	
Brgy. San Nicolas		Flood Control		San Nicolas Revetment (Minalin Tail Dike)	1			Partially damaged	5,349,684	Slide of Concrete Slope Protection
Sta. Rita	1				1				4,000,000.27	
Brgy. San Isidro		Flood Control		Sapang Maragul (Concrete Slope Protection)	1			Partially damaged	4,000,000.27	Collapsed Slope Protection due to Seepage
Magalang	1				1				9,900,000	
Brgy. Sta. Lucia Barrio		Flood Control		Quitangil Creek Revetment 55 l.m (Concrete Slope Protection)	1			Partially damaged	9,900,000	Collapsed Concrete Slope Protection
Mabalacat City	3				3				41,580,000	
Brgy. Sta. Ines		Flood Control		Sapang Balen Creek Revetment 125 l.m (Concrete Slope Protection)	1			Partially damaged	22,500,000	Collapsed Concrete Slope Protection
Brgy. Bundagul		Flood Control		Sapang Balen Creek Revetment 66 l.m (Concrete Slope Protection)	1			Partially damaged	11,880,000	Collapsed Concrete Slope Protection

REGION PROVINCE CITY /MUNICIPALITY BARANGAY		TYPE	CLASSIFICATION	INFRASTRUCTURE	NUMBER OF DAMAGED	UNIT	QUANTITY	STATUS	COST(PHP)	REMARKS
Brgy. Poblacion		Flood Control		Sapang Balen Creek Revetment @ downstream of San Felipe Bridge 40 l.m (Concrete Slope Protection)	1			Partially damaged	7,200,000	Collapsed Concrete Slope Protection
Angeles City	1				1				1,620,000	
Brgy. Amsic		Flood Control		Abacan River Revetment @upstream of Hensonville Bridge left side 9 (Concrete Slope Protection)	1			Partially damaged	1,620,000	Collapsed Concrete Slope Protection
TARLAC	30				30				1,656,000,000	
Tarlac	1				1				25,000,000	
Tarlac City & Gerona		Roads		Repair/Rehabilitati on of Damaged Paved Roads along Manila North Rd - K0126+000 - K0141+000	1			Partially damaged	25,000,000	Major Potholes
Moncada & San Manuel	1				1				25,000,000	
Paniqui		Roads		Repair/Rehabilitati on of Damaged Paved Roads along Manila North Rd - K0141+000 - K0162+000	1			Partially damaged	25,000,000	Major Potholes
Camiling	5				5				116,000,000	
Brgy. Cacamilangan Sur		Roads		Repair/Rehabilitati on of Damaged Paved Roads along Romulo H- way - K0158+354 - K0158+756	1			Partially damaged	15,000,000	Damaged Paved Roads
Brgy. Cacamilangan Sur		Flood Control		Repair/Rehabilitati on/Improvement of Slope Protection along Camiling River, Cacamilangan Sur Section, Camiling Tarlac	1			Totally damaged	30,000,000	Damaged/ Scoured Earth Dike

REGION PROVINCE CITY /MUNICIPALITY BARANGAY		TYPE	CLASSIFICATION	INFRASTRUCTURE	NUMBER OF DAMAGED	UNIT	QUANTITY	STATUS	COST(PHP)	REMARKS
Brgy. Anoling 2nd		Flood Control		Repair/Rehabilitation/Improvement of Slope Protection along Camiling River, Anoling 2nd Section, Camiling Tarlac	1			Totally damaged	30,000,000	Damaged/ Scoured Earth Dike
Brgy. Caoayan		Flood Control		Repair/Rehabilitation/Improvement of Slope Protection along Camiling River, Caoayan Section, Camiling Tarlac	1			Totally damaged	15,000,000	Damaged/ Scoured Earth Dike
Brgy. Pao 3rd		Flood Control		Repair/Rehabilitation/Improvement of Slope Protection along Camiling River, Pao 3rd Section, Camiling Tarlac	1			Totally damaged	26,000,000	Concrete Slope Protection
Victoria	3				3				335,000,000	
Brgy. Canarem		Flood Control		Repair/Rehabilitation/Improvement of Slope Protection along Rio Chico River, Canarem Section, Victoria, Tarlac	1			Partially damaged	110,000,000	Damaged/ Scoured Earth Dike
Brgy. San Agustin		Flood Control		Repair/Rehabilitation/Improvement of Slope Protection along Rio Chico River, San Agustin Section, Victoria, Tarlac	1			Partially damaged	115,000,000	Damaged/ Scoured Earth Dike
Brgy. San Vicente		Flood Control		Repair/Rehabilitation/Improvement of Slope Protection along Rio Chico River, San Vicente, Section, Victoria, Tarlac	1			Partially damaged	110,000,000	Damaged/ Scoured Earth Dike
San Clemente	1				1				120,000,000	
Brgy. Pit-ao		Flood Control		Repair/Rehabilitation/Improvement of Slope Protection along Batacan River, Pit-ao Section, San Clemente, Tarlac	1			Totally damaged	120,000,000	Damaged/ Scoured Earth Dike
Tarlac City	1				1				80,000,000	

REGION PROVINCE CITY /MUNICIPALITY BARANGAY		TYPE	CLASSIFICATION	INFRASTRUCTURE	NUMBER OF DAMAGED	UNIT	QUANTITY	STATUS	COST(PHP)	REMARKS
Brgy. Aguso		Flood Control		Repair/Rehabilitation/Improvement of Slope Protection along Tarlac River, Aguso Section, Tarlac City	1			Totally damaged	80,000,000	Concrete Slope Protection
Capas	5				5				180,000,000	
Sta. Lucia		Flood Control		Bangot River (Sta. Lucia Section) D/S	1			Partially damaged	20,000,000	Damaged concrete slope protection and scoured embankment
Lawy		Flood Control		O'Donnell River D/S of Palublub Bridge, Right Bank	1			Partially damaged	20,000,000	Damaged concrete slope protection and scoured embankment
Aranguren		Flood Control		Calumpit Creek U/S of Calumpit Bridge, Right Bank	1			Partially damaged	20,000,000	Damaged concrete slope protection and scoured embankment
Sta. Lucia		Flood Control		O'Donnell River (Sta. Lucia Section) D/S of Bueno Bridge, Right Bank	1			Partially damaged	100,000,000	Damaged concrete slope protection and scoured embankment
O'Donnel		Flood Control		O'Donnell(O Donnell Section) D/S Bueno Bridge, Left Bank	1			Partially damaged	20,000,000	Damaged concrete slope protection and scoured
Concepcion	5				5				290,000,000	
Sto. Cristo		Flood Control		Lucung River D/S of Lucung Bridge, Left Bank	1			Partially damaged	20,000,000	Damaged concrete slope protection and scoured embankment
Cafe		Flood Control		Lucung River (Cafe Section) D/S , Both Sides	1			Partially damaged	100,000,000	Damaged concrete slope protection and scoured embankment
ulatingan		Flood Control		Lucung River (Culatingan Section) D/S , Left Bank	1			Partially damaged	100,000,000	Damaged concrete slope protection and scoured embankment
Telabanca		Flood Control		Parua River (Telabanca Section) U/S of San Francisco Bridge, Right Bank	1			Partially damaged	20,000,000	Damaged concrete slope protection and scoured embankment
Malupa		Flood Control		Lucung River (Malupa Section) Lucung Bridge, Left bank	1			Partially damaged	50,000,000	Damaged concrete slope protection and scoured

REGION PROVINCE CITY /MUNICIPALITY BARANGAY		TYPE	CLASSIFICATION	INFRASTRUCTURE	NUMBER OF DAMAGED	UNIT	QUANTITY	STATUS	COST(PHP)	REMARKS
Bamban	5				5				185,000,000	
Lourdes		Flood Control		Parua River D/S of Nielsen Bridge, Left Bank	1			Partially damaged	20,000,000	Damaged concrete slope protection and scoured embankment
Banaba		Flood Control		Parua River D/S of Nielsen Bridge, Right Bank	1			Partially damaged	100,000,000	Damaged concrete slope protection and scoured embankment
Malonzo		Flood Control		Parua River (Malonzo Section) D/S of Nielsen Bridge, Right Bank	1			Partially damaged	20,000,000	Damaged concrete slope protection and scoured embankment
Bangcu		Flood Control		Parua River (BangcuSection) D/S of Nielsen Bridge, Left Bank	1			Partially damaged	25,000,000	Damaged concrete slope protection and scoured
Lourdes		Flood Control		Marimla River,(Lourdes) U/S of Nielsen Bridge, Right Bank	1			Partially damaged	20,000,000	Damaged concrete slope protection
La Paz	3				3				300,000,000	
San Roque		Flood Control		Rio Chico River (San Roque Section) U/S , Right Bank	1			Partially damaged	100,000,000	Damaged concrete slope protection and scoured embankment
La Purisima		Flood Control		Rio Chico River (La Purisima Section) U/S , Right Bank	1			Partially damaged	100,000,000	Damaged concrete slope protection and scoured embankment
Atayumtayum		Flood Control		Rio Chico River (Matayumtayum Section) U/S , Right Bank	1			Partially damaged	100,000,000	Damaged concrete slope protection and scoured embankment
ZAMBALES	13				13				359,160,000	
CABANGAN	5				5				255,000,000	
BRGY. CADMANG- RESERVA		Flood Control		Killing River Earthdike (Downstream), Left Side, Brgy. Cadmang - Reserva, Cabangan, Zambales	1			Partially damaged	25,000,000	DAMAGED SLOPE PROTECTION

REGION PROVINCE CITY /MUNICIPALITY BARANGAY		TYPE	CLASSIFICATION	INFRASTRUCTURE	NUMBER OF DAMAGED	UNIT	QUANTITY	STATUS	COST(PHP)	REMARKS
BRGY. SAN RAFAEL		Flood Control		Killing River Concrete Slope Protection (Downstream), Left Side, Brgy. San Rafael, Cabangan, Zambales	1			Partially damaged	25,000,000	DAMAGED SLOPE PROTECTION
BRGY. MABANGLIT		Flood Control		Killing River Concrete Slope Protection (Downstream), Right Side, Brgy. Mabanglit, Cabangan, Zambales	1			Partially damaged	25,000,000	DAMAGED SLOPE PROTECTION
BRGY. APO-APO		Flood Control		Apo-apo Creek Concrete Slope Protection (Downstream), Left Side, Brgy. Apo-apo, Cabangan, Zambales	1			Partially damaged	5,000,000	DAMAGED SLOPE PROTECTION
BRGY. MABANGLIT		Flood Control		Dalayap Creek Concrete Slope Protection (Downstream), Both Sides, Brgy. Mabanglit, Cabangan, Zambales	1			Partially damaged	175,000,000	DAMAGED SLOPE PROTECTION
BOTOLAN	3				3				67,000,000	
BRGY. SAN JUAN		Flood Control		Bucao River Concrete Slope Protection (Upstream), North Approach. Brgy. San Juan, Botolan, Zambales	1			Partially damaged	20,000,000	DAMAGED SLOPE PROTECTION
BRGY. CARAEL		Flood Control		Bucao River Concrete Slope Protection (Downstream), North Approach. Brgy. Carael, Botolan, Zambales	1			Partially damaged	12,000,000	DAMAGED SLOPE PROTECTION

REGION PROVINCE CITY /MUNICIPALITY BARANGAY		TYPE	CLASSIFICATION	INFRASTRUCTURE	NUMBER OF DAMAGED	UNIT	QUANTITY	STATUS	COST(PHP)	REMARKS
BRGY. CARAEL		Flood Control		Bucao River Concrete Slope Protection (Upstream), North Approach. Brgy. Carael, Botolan, Zambales	1			Partially damaged	35,000,000	DAMAGED SLOPE PROTECTION
San Narciso	2				2				30,000,000	
Brgy. Palite		Flood Control		Sto. Tomas Concrete Slope Protection (Upstream), South approach, Brgy. Palite, San Narciso, Zambales	1			Partially damaged	15,000,000	DAMAGED SLOPE PROTECTION
Brgy. Omayá		Flood Control		Omayá Dike, Brgy. Omayá, San Narciso, Zambales	1			Partially damaged	15,000,000	DAMAGED SLOPE PROTECTION
Olongapo City	1				1				1,005,000	
Brgy. Old Cabalan		Road		Jose Abad Santos Ave. (JASA)- K0121+450	1			Partially damaged	1,005,000	DAMAGED ASPHALT PAVEM ENT/SCOURING OF BASE
San Marcelino	1				1				6,030,000	
Brgy. Guillermo		Road		Nagbaldian Road	1			Partially damaged	6,030,000	PARTIAL ROAD S ETTLEMENT/BAS E EROSION AND DAMAGED BOX CULVERT
San Antonio	1				1				125,000	
Brgy. Burgos		Flood Control		Cabaruan Creel Revetment	1			Partially damaged	125,000	COLLAPSED PORTION AROUTED RIPRAP
CALABARZON	5				18				6,265,940.48	
RIZAL	5				18				6,265,940.48	
Binangonan	4				17				4,552,000	
Darangan, Bilibiran		Bridges	Local		3				570,000	For DPWH Verification
Mambog		Roads	Local		1				300,000	For DPWH Verification
Mambog, Bilibiran, Batingan, Libis, Libid, Kaytome, Pag-asa		Public Structures	Local		8				1,382,000	For DPWH Verification
Tatala, Darangan, Mambog, Libis		Waterways	Local		5				2,300,000	For DPWH Verification
Morong	1				1				1,713,940.48	

REGION PROVINCE CITY /MUNICIPALITY BARANGAY		TYPE	CLASSIFICATION	INFRASTRUCTURE	NUMBER OF DAMAGED	UNIT	QUANTITY	STATUS	COST(PHP)	REMARKS
San Guillermo (Sitio Tabing Ilog)		Flood control	Local	Riprap Collapsed	1				1,713,940.48	For DPWH Verification
MIMAROPA	34				41				69,940,199.2	
OCCIDENTAL MINDORO	26				33				49,269,199.2	
Sablayan	13				20				47,011,899.2	
Burgos		Roads	National	Mindoro West Coastal Road, K0290+263 - K0290+320, Brgy. Burgos, Sablayan, Occidental Mindoro	1			Totally Damaged	4,494,899.2	Damaged pavement and collapsed slope protection (both lane) L=88
San Agustin		Roads	National	Mindoro West Coastal Road, K0345+350, Brgy. San Agustin, Sablayan, Mindoro Occidental	1			Totally Damaged	13,090,000	Road slip L=340
Buenavista		Flood control	Local	Guiron Creek (Riprap)	1			Damaged	2,000,000	Damaged Riprap
Lagnas		Roads	Local	Barangay Road	1			Damaged	5,000,000	
Pagasa		Roads	Local	Sitio Palsikayon (Gravel Road)	1			Damaged	2,000,000	
Pagasa		Roads	Local	Mount Ruying Feeder Road	1			Damaged	60,000	
San Agustin		Government Facilities	Local	Bagsakan Center	1			Damaged	375,000	
San Agustin		Government Facilities	Local	Stock Room	1			Damaged	450,000	
San Agustin		Roads	Local	Road	1			Damaged	60,000	Scoured embankment
Sto Niño		Government Facilities	Local	Women's Center	1			Damaged	1,000,000	Leak on roof and 2nd floor slab/
San Agustin		Flood control	Local	Slope Protection	1			Damaged	7,000,000	Damaged road and slope protection.
Victoria		Flood control	Local	River Bank Protection	1			Damaged	10,000,000	
		Schools	Local	Schools	8			Damaged	1,482,000	Damaged window, ceiling, gaiter, roofing, covered court.
Calintaan	9				9				1,328,800	

REGION PROVINCE CITY /MUNICIPALITY BARANGAY		TYPE	CLASSIFICATION	INFRASTRUCTURE	NUMBER OF DAMAGED	UNIT	QUANTITY	STATUS	COST(PHP)	REMARKS
Iriron		Roads	National	Mindoro West Coastal Road, K0274+081 - K0274+288, Brgy. Iriron, Calintaan, Occidental Mindoro	1			Damaged	0	- Scoured shoulder; L=207 m - Passable to all types of vehicles - Scoured Shoulder was reported by the DEO at 4:00PM, on July 25, 2023. - Warning signs were installed on July 25, 2023, at 12:00NN. The maintenance crews are onsite to monitor the area.
Poblacion		Roads	National	Mindoro West Coastal Road K0273+275 - K0273+610, Brgy. Poblacion, Calintaan, Occidental Mindoro	1			Totally Damaged	248,800	Road Slip L=15
Tanyag		Flood control	Local	Slope Protection Sitio Looban 1	1			Partially Damaged	350,000	Due to Soil erosion.
Poblacion		Flood control	Local	RCPC in Sitio Grill	1			Partially Damaged	80,000	
Poblacion		Flood control	Local	RCPC in Sitio Marumpungin	1			Partially Damaged	400,000	
Tanyag		Roads	Local	Kabangkalan Road Sitio Gutad 2,	1			Partially Damaged	50,000	
Poblacion		Roads	Local	Cambiswer to Grill Road	1			Partially Damaged	50,000	
Poblacion		Roads	Local	Marumpungin Farm to Market Road	1			Partially Damaged	50,000	
Tanyag		Bridges	Local	Bailey Bridge in Sitio Gutad 1	1			Partially Damaged	100,000	
San Jose	1				1				374,400	
Batasan		Roads	National	Jct. MWCR (Labangan) - Murtha - Jct. Iriron Road, K0251+270 - K0251+320, Brgy. Batasan, San Jose, Mindoro Occidental	1			Totally Damaged	374,400	Road Slip L=50

REGION PROVINCE CITY /MUNICIPALITY BARANGAY		TYPE	CLASSIFICATION	INFRASTRUCTURE	NUMBER OF DAMAGED	UNIT	QUANTITY	STATUS	COST(PHP)	REMARKS
Looc	1				1				4,100	
Agkawayan		Government Facilities	Local	Barangay Hall	1			Damaged	4,100	Partially Damaged roofing
Abra de Ilog	1				1				0	
Tibag		Flood control	Local	Flood Protection (flex material)	1	Meter		Damaged	0	
Magsaysay	1				1				550,000	
Poblacion		Roads	Local	Provincial Road	1	Meter		Damaged	550,000	Damaged road shouldering
ORIENTAL MINDORO	3				3				5,650,000	
Socorro	1				1				1,700,000	
Happy Valley		Roads	National	Calapan South Road, K0048+900 to K0048+920, Brgy. Happy Valley, Socorro, Oriental Mindoro	1			Damaged	1,700,000	-Road Slip; L=20 m -Passable to all types of vehicle. -Road slip was reported by the DEO at 10:00AM, July 26, 2023. Warning signs were installed on July 26, 2023, at 9:30 AM. The maintenance crews are onsite to monitor the area.
San Teodoro	1				1				1,700,000	
Calangatan		Roads	National	Calapan North Road, K0023+600 to K0023+620, Brgy. Calangatan, San Teodoro, Oriental Mindoro	1			Damaged	1,700,000	- Road Slip; L=20 m
Bongabong	1				1				2,250,000	
Luna		Flood control	Local	Orconuma River Gabions Revetment (F040138MR), Right Side, Brg. Luna, Bongabong, Oriental Mindoro	1			Partially Damaged	2,250,000	-Collapsed Gabions
PALAWAN	5				5				15,021,000	
Aborlan	1				1				1,026,000	

REGION PROVINCE CITY /MUNICIPALITY BARANGAY		TYPE	CLASSIFICATION	INFRASTRUCTURE	NUMBER OF DAMAGED	UNIT	QUANTITY	STATUS	COST(PHP)	REMARKS
Culandandum		Roads	National	Aramaywan-Berong Puerto Princesa Road, Section ID:S00037PW, Station Limits:K0083+300-K0083+354 , Brgy. Culandandum,Aborlan, Palawan.	1			Damaged	1,026,000	- Road Slip
Puerto Princesa	4				4				13,995,000	
Maruyugon		Bridges	National	Mentis Bridge, Section ID:B00093PW, Station Limits: K0050+039 Puerto Princesa North Road, Brgy. Maruyagon, Puerto Princesa City, Palawan	1			Damaged	3,740,000	- Damaged /Scoured Bridge Abutments
Maoyon		Bridges	National	Maoyon Bridge, Section ID:B00096PW, Station Limits:K0054+335 Puerto Princesa North Road, Brgy. Mauyon, Puerto Princesa City, Palawan.	1			Damaged	3,570,000	- Damaged /Scoured Bridge Abutments
Binduyan		Bridges	National	Olanguan Bridge, Section ID: B00103PW, Station Limits: K0072+008 Puerto Princesa North Road, Brgy. Binduyan, Puerto Princesa City, Palawan.	1			Damaged	3,485,000	- Damaged /Scoured Bridge Abutments
San Rafael		Flood control	Local	River Revetment, San Rafael River, K0062+731 Puerto Princesa North Road	1			Damaged	3,200,000	-River Revetment Collapsed Structure
REGION 5	13				13				52,005,000	
CAMARINES NORTE	2				2				505,000	
Vinzons	2				2				505,000	
Sabang		Government Facilities	Local	Barangay Sabang Covered Court	1			Partially Damaged	5,000	Vinzons Engineering Office

REGION PROVINCE CITY /MUNICIPALITY BARANGAY		TYPE	CLASSIFICATION	INFRASTRUCTURE	NUMBER OF DAMAGED	UNIT	QUANTITY	STATUS	COST(PHP)	REMARKS
		Schools	Local	El Trino P. Zenarosa Elementary School	1			Partially Damaged	500,000	DEPED
ALBAY	3				3				19,500,000	
Jovellar	1				1				2,500,000	
		Schools	Local	Bagacay Elementary School	1			Partially Damaged	2,500,000	DEPED
Polangui	2				2				17,000,000	
		Schools	Local	Magpanambo Elementary School	1			Totally Damaged	15,000,000	DEPED
		Schools	Local	Magpanambo Elementary School	1			Partially Damaged	2,000,000	DEPED
MASBATE	6				6				29,000,000	
Aroroy	1				1				2,500,000	
		Schools	Local	Cabas-an ES	1			Totally Damaged	2,500,000	DEPED
Balud	1				1				2,500,000	
		Schools	Local	Mapili Elementary School	1			Totally Damaged	2,500,000	DEPED
Monreal	1				1				5,000,000	
		Schools	Local	Sto Nino Elementary School	1			Totally Damaged	5,000,000	DEPED
Placer	3				3				19,000,000	
		Schools	Local	Dangpanan Elementary	1			Totally Damaged	7,500,000	DEPED
		Schools	Local	Daraga Elementary School	1			Totally Damaged	10,000,000	DEPED
		Schools	Local	Daraga Elementary School	1			Partially Damaged	1,500,000	DEPED
SORSOGON	2				2				3,000,000	
Juban	2				2				3,000,000	
		Schools	Local	Sablayan Elementary School	1			Totally Damaged	2,500,000	DEPED
		Schools	Local	Sablayan Elementary School	1			Partially Damaged	500,000	DEPED
REGION 6	4				4				1,500,000	
ANTIQUE	4				4				1,500,000	
Barbaza	3				3				1,500,000	
Cubay		Concrete Dike	Local		1				300,000	
Cubay		Flood control	Local	Gabion Type Flood Control	1				700,000	

REGION PROVINCE CITY /MUNICIPALITY BARANGAY		TYPE	CLASSIFICATION	INFRASTRUCTURE	NUMBER OF DAMAGED	UNIT	QUANTITY	STATUS	COST(PHP)	REMARKS
Cubay		Bridges	Local	Approach of Binangbang Bridge	1				500,000	
Valderrama	1				1				0	
		Roads	Local	Igmasandig- Tigmamale	1				0	Road depression and cracks, estimated 25 meters long, 12 inches wide and more or less 5 meter deep
REGION 8	9				9				72,391,858.66	
SAMAR	9				9				72,391,858.66	
Santa Margarita	1				1				2,585,665.94	
Ilo		Roads	National	Road	1	Meter		Totally Damaged	2,585,665.94	184.0 Linear Meter of Collapsed Slope Protection and Damage Pavement
Tarangnan	2				2				36,737,869.21	
Palencia		Roads	National	Road (K0783+400 - K0783+50 LS)	1	Meter		Totally Damages	34,049,732.44	190.0 Linear Meter of Collapsed Slope Protection and Damage Pavement
Palencia		Roads	National	Road	1	Meter		Totally Damaged	2,688,136.77	15 Linear Meter of Collapsed Slope Protection and Damaged Pavement
Calbayog	6				6				33,068,323.51	
Malayog		Roads	National	Road	1	Meter		Totally Damaged	5,663,926.88	75 Linear Meter of Collapsed Slope Protection and Damaged Pavement
Bagacay		Roads	National	Road	1	Meter		Totally Damaged	3,162,547.64	28 Linear Meter of Collapsed Slope Protection and Damaged Pavement
Pagbalikan		Roads	National	Road (K0730+100 - K0730+125)	1	Meter		Partially Damaged	421,566.65	25 Linear Meter of Damaged Pavement

REGION PROVINCE CITY /MUNICIPALITY BARANGAY		TYPE	CLASSIFICATION	INFRASTRUCTURE	NUMBER OF DAMAGED	UNIT	QUANTITY	STATUS	COST(PHP)	REMARKS
Pagbalikan		Roads	National	Road (K0730+400 - K0730+450)	1	Meter		Totally Damaged	8,960,455.91	50.0 Linear Meter of Collapsed Slope Protection and Damage Pavement
Pena		Flood control	National	Flood Control	1	Meter		Totally Damaged	9,333,543.31	100 Linear Meter of collapsed revetment
Lonoy		Flood control	National	Flood Control	1	Meter		Totally Damaged	5,526,283.12	100 Linear Meter of collapsed revetment
REGION 11	2				2				0	
DAVAO DEL NORTE	2				2				0	
Tagum	2				2				0	
Apokon		Government Facilities	Local	Tagum City Hall	1			Partially damaged	0	City Hall glass wall broken to pieces due to force of the wind
Visayan Village		Private	Local	7/11	1			Partially damaged	0	7/11 canopy fell down
REGION 12	7				7				0	
SULTAN KUDARAT	1				1				0	
Palimbang	1				1				0	
Kidayan		Box Culvert	Local	Box Culvert	1				0	Partially damage
COTABATO	6				6				0	
Alamada	6				6				0	
Barangiran		Bridges	Local	Hanging Bridge Slope Protection	1				0	Partially damage
Barangiran		Bridges	Local	Irrigation Riff Raff	1				0	Partially damage
Macabasa		Bridges	Local	Wooden Bridge	1				0	Disaligned Partially damage
Dado		Bridges	Local	Wooden Bridge	1				0	Totally damage
Dado		Bridges	Local	Wooden Bridge	1				0	Partially damage
Dado		Box Culvert	Local	Box Culvert	1				0	Partially damage
BARMM	4				4				0	
MAGUINDANAO	4				4				0	
Datu Montawal (Pagagawan)	1				1				0	
Tunggol		Schools	Local	Multipurpose gym building	1			Partially Damaged	0	For validation
Shariff Aguak (Maganoy)	3				3				0	

REGION PROVINCE CITY /MUNICIPALITY BARANGAY		TYPE	CLASSIFICATION	INFRASTRUCTURE	NUMBER OF DAMAGED	UNIT	QUANTITY	STATUS	COST(PHP)	REMARKS
Poblacion Mother		Government Facilities	Local	Public Terminal	1			Partially Damaged	0	For validation
Poblacion II		Private	Local	Purok	1			Partially Damaged	0	For validation
Satan		Schools	Local	Madrasah Classroom	1			Partially Damaged	0	For validation
CAR	207				396				2,537,429,545.54	
ABRA	57				135				1,584,500,800	
Bangued	2				8				4,600,000	
		Schools	Local	Public Schools	7				0	Composed of 7 schools, with 40 total damaged, 43 minor damaged, and 40 major damaged classrooms and 22 damaged hand washing facilities.
		Roads	National	Abra - Ilocos Norte Road	1				4,600,000	K0405+000-K0407+500
Bucay	4				6				71,420,890	
		Schools	Local	Public Schools	3				0	Composed of 3 schools, with 1 total damaged, 16 minor damaged, and 1 major damaged classrooms and 4 damaged hand-washing facilities.
		Flood control	National	Pakiling Flood Control	1				68,690,890	Washed out embankment, collapsed revetment
		Flood control	National	Bangcagan Flood Control	1				420,000	Tilted/ Twisted Gabions
		Flood control	National	Bangcagan-Pagala Flood Control	1				2,310,000	Tilted/Twisted Gabions
Bucloc	1				1				0	
		Schools	Local	Daldalao Elementary School	1				0	with 4 minor damaged, and 1 major damaged classrooms and 3 damaged hand-washing facilities.
Danglas	2				12				100,696,000	

REGION PROVINCE CITY /MUNICIPALITY BARANGAY		TYPE	CLASSIFICATION	INFRASTRUCTURE	NUMBER OF DAMAGED	UNIT	QUANTITY	STATUS	COST(PHP)	REMARKS
		Schools	Local	Western Abra National High School	1				0	with 17 minor damaged classrooms and 2 damaged hand- washing facilities
		Roads	National	Abra - Ilocos Norte Road	11				100,696,000	11 Sections : Abra - Ilocos Norte Road: K0422+898- K0422+953, K042 3+513-K0423+543 , K0424+070-K042 4+120, K0424+32 8-K0424+338, K04 30+045-K0430+30 0, K0431+423-K04 31+470, K0432+3 80-K0432+890, K0 433+210-K0433+6 60, K0435+450-K0 435+520, K0443+ 800-K0444+000, K 0451+475+K0451 +610
Dolores	1				2				0	
		Schools	Local	Public Schools	2				0	Composed of 2 schools, with 1 total damaged, 9 minor damaged, and 6 major damaged classrooms and 11 damaged hand- washing facilities.
La Paz	15				17				1,052,408,110	
		Schools	Local	Public Schools	2				0	Composed of 2 schools, with 2 total damaged, 1 minor damaged, and 4 major damaged classrooms and 1 damaged hand- washing facility.
		Roads	National	Abra - Ilocos Norte Road	2				1,133,110	2 Sections : Abra - Ilocos Norte Road: K0416+970-K0416 +1005.1, K0416+1 078-K0417+000
		Flood control	National	Poblacion, La Paz, Flood Control	1				52,000,000	Collapse Slope Protection
		Flood control	National	Mudeng Flood Control	1				100,000,000	Collapse Slope Protection

REGION PROVINCE CITY /MUNICIPALITY BARANGAY		TYPE	CLASSIFICATION	INFRASTRUCTURE	NUMBER OF DAMAGED	UNIT	QUANTITY	STATUS	COST(PHP)	REMARKS
		Flood control	National	San Gregorio-Toon Flood Control	1				120,000,000	Collapse Slope Protection
		Flood control	National	Udangan Flood Control	1				32,000,000	Collapse Slope Protection
		Flood control	National	Patagui Flood Control	1				24,250,000	Washed out Embankment, Collapse Revetment
		Flood control	National	Bulbulala Flood Control	1				48,450,000	Washed out Embankment, Collapse Revetment
		Flood control	National	Cardona Flood Control	1				332,000,000	Washed out Embankment, Collapse Revetment
		Flood control	National	Malabbaga Flood Control	1				213,900,000	Washed out Embankment, Collapse Revetment
		Flood control	National	Dalen Flood Control	1				24,250,000	Washed out Embankment, Collapse Revetment
		Flood control	National	Ansad Flood Control	1				58,500,000	Washed out Embankment, Collapse Revetment
		Flood control	National	Salip Flood Control	1				19,500,000	Washed out Embankment, Collapse Revetment
		Flood control	National	Poblacion Flood Control (Phase II), Sta.001+270.5-Sta .001-375.50	1				12,975,000	Washed out embankment, collapsed revetment
		Flood control	National	Poblacion Flood Control (Phase III), Sta.001+375.5-Sta .001-485.50	1				13,450,000	Washed out embankment, collapsed revetment
Lagangilang	3				6				13,000,000	
		Schools	Local	Public Schools	4				0	Composed of 4 schools, with 7 total damaged, 9 minor damaged, and 1 major damaged classrooms

REGION PROVINCE CITY /MUNICIPALITY BARANGAY		TYPE	CLASSIFICATION	INFRASTRUCTURE	NUMBER OF DAMAGED	UNIT	QUANTITY	STATUS	COST(PHP)	REMARKS
		Flood control	National	Presentar Flood Control	1				5,000,000	Collapse gabion spurlike
		Flood control	National	Aguet Flood Control	1				8,000,000	Washed out Embankment, Collapse Revetment
Lagayan	2				2				30,000,000	
		Schools	Local	Pulot Elementary School	1				0	with 1 minor damaged classroom
		Flood control	National	Kiwas Flood Control	1				30,000,000	Washed out Embankment, Collapse Revetment
Langiden	1				2				0	
		Schools	Local	Public Schools	2				0	Composed of 2 schools, with 2 total damaged, 3 minor damaged, and 10 major damaged classrooms and 3 damaged hand-washing facilities.
Licuan-Baay (Licuan)	2				19				32,995,800	
		Schools	Local	Agat Primary School	1				0	with 1 minor damaged classroom

REGION PROVINCE CITY /MUNICIPALITY BARANGAY		TYPE	CLASSIFICATION	INFRASTRUCTURE	NUMBER OF DAMAGED	UNIT	QUANTITY	STATUS	COST(PHP)	REMARKS
		Roads	National	Abra - Kalinga Road	18				32,995,800	18 Sections : Abra - Kalinga Road: K0444+580-K0444+600, K0450+330-K0450+350, K0450+365-K0450+385, K0451+175-K0451+200, K0452+610-K0452+675, K0452+885-K0452+960, K0453+053-K0453+133, K0456+050-K0456+105, K0459+950-K0460+390, K0463+600-K0463+750, K0464+100-K0464+291, K0465+200-K0465+300, K0466+345-K0466+523, K0467+500-K0467+623, K0468+320-K0468+625, K0471+120-K0471+520, K0473+200, K0473+380, K0474+350-K0474+570
Luba	3				8				48,000,000	
		Schools	Local	Public Schools	6				0	Composed of 6 schools, with 3 total damaged, 11 minor damaged, and 6 major damaged classrooms and 4 damaged hand-washing facilities.
		Roads	National	Abra - Kalinga Cervantes Road	1				30,000,000	K0477+600-K0477+780
		Flood control	National	Ampalloc Flood Control Sta. 0+000-Sta 0+300	1				18,000,000	Collapsed gabion due to scoured foundation
Malibcong	1				2				0	
		Schools	Local	Public Schools	2				0	Composed of 2 schools, with 4 total damaged, 2 minor damaged, and 1 major damaged classrooms and 3 damaged hand-washing facilities.
Manabo	3				4				1,030,000	

REGION PROVINCE CITY /MUNICIPALITY BARANGAY		TYPE	CLASSIFICATION	INFRASTRUCTURE	NUMBER OF DAMAGED	UNIT	QUANTITY	STATUS	COST(PHP)	REMARKS
		Schools	Local	Public Schools	2				0	Composed of 2 schools, with 2 total damaged, 8 minor damaged, and 2 major damaged classrooms and 3 damaged hand-washing facilities.
		Bridges	National	Abra - Cervantes Road	1				1,000,000	Abra - Cervantes Road K0469+371-K0469+393, Sadeg Bridge
		Health facilities	Local	Manabo RHU	1				30,000	Ceiling and roof partially damaged
Peñarrubia	1				2				0	
		Schools	Local	Public Schools	2				0	Composed of 2 schools, with 1 total damaged, 6 minor damaged, and 5 major damaged classrooms and 2 damaged hand washing facilities.
Pidigan	2				7				3,950,000	
		Schools	Local	Nagdaingan Elementary School	1				0	with 3 total damaged, and 2 major damaged classroom and 2 damaged hand-washing facilities.
		Roads	National	Abra - Ilocos Sur Road	6				3,950,000	6 Sections : Abra-Ilocos Sur Road: K0394 +623-K0394+700, K0394 +873-K0395+100, K0397 +100-K0397+300, K0402 +370-K0402+530, K0402 +580-K0402+656, K0402 +900-K0403+000
Pilar	1				4				0	

REGION PROVINCE CITY /MUNICIPALITY BARANGAY		TYPE	CLASSIFICATION	INFRASTRUCTURE	NUMBER OF DAMAGED	UNIT	QUANTITY	STATUS	COST(PHP)	REMARKS
		Schools	Local	Public Schools	4				0	Composed of 4 schools, with 2 total damaged, 26 minor damaged, and 2 major damaged classrooms and 1 damaged hand-washing facility.
Sallapadan	1				2				0	
		Schools	Local	Public Schools	2				0	Composed of 2 schools, with 5 total damaged, and 5 minor damaged classrooms and 4 damaged hand-washing facilities.
San Isidro	1				3				0	
		Schools	Local	Public Schools	3				0	Composed of 3 schools, with 6 total damaged, 76 minor damaged, and 5 major damaged classrooms and 3 damaged hand-washing facilities.
San Juan	1				1				0	
		Schools	Local	Supil Elementary School	1				0	with 11 major damaged classrooms and 12 damaged hand-washing facilities.
San Quintin	2				9				16,000,000	
		Schools	Local	Talaytay Primary School	1				0	with 1 total damaged classroom

REGION PROVINCE CITY /MUNICIPALITY BARANGAY		TYPE	CLASSIFICATION	INFRASTRUCTURE	NUMBER OF DAMAGED	UNIT	QUANTITY	STATUS	COST(PHP)	REMARKS
		Roads	National	Abra - Ilocos Sur Road	8				16,000,000	8 Sections : Abra - Ilocos Road : K0387 +(-610)-K0 387+(-597), K0387 +(-200)-K0387+(-1 77), K0387 +(-472) -K0387+(-457), K0387 +712-K0387+732, K0389 +770-K0389+795, K0390 +550-K0390+615, K0393 +307-K0390+357, K0393 +593-K0394+000
Tayum	6				8				210,400,000	
		Schools	Local	Public Schools	3				0	Composed of 3 schools, with 7 total damaged, 7 minor damaged, and 6 major damaged classrooms and 6 damaged hand- washing facilities.
		Flood control	National	Cabaroan Flood Control	1				30,000,000	Collapse Revetment
		Flood control	National	Poblacion Tayum Flood Control	1				20,000,000	Washed out Embankment, Collapse Revetment
		Flood control	National	Deet-Poblacion Flood Control	1				45,000,000	Washed out Embankment, Collapse Revetment
		Flood control	National	Deet Flood Control	1				20,000,000	Collapsed Gabions
		Flood control	National	Buli Flood Control	1				95,400,000	Washed out Embankment, Collapse Revetment
Tineg	1				5				0	
		Schools	Local	Public Schools	5				0	Composed of 5 schools, with 10 total damaged, 8 minor damaged, and 12 major damaged classrooms and 7 damaged hand- washing facilities.

REGION PROVINCE CITY /MUNICIPALITY BARANGAY		TYPE	CLASSIFICATION	INFRASTRUCTURE	NUMBER OF DAMAGED	UNIT	QUANTITY	STATUS	COST(PHP)	REMARKS
Villaviciosa	1				5				0	
		Schools	Local	Public Schools	5				0	Composed of 5 schools, with 5 total damaged, 18 minor damaged, and 1 major damaged classrooms and 10 damaged hand-washing facilities.
APAYAO	35				69				90,597,250	
Calanasan	6				34				55,137,660	
		Schools	Local	Macalino Elementary School	1				0	with 2 minor damaged classrooms
		Roads	National	Claveria-Calanasan-Kabugao Road	24				46,837,248	24 Sections : Claveria-Calanasan-Kabugao Road, K0631+050-K0631+068, K0634+430-K0634+470, K0639+310-K0639+336, K0639+650-K0639+680, K0639+950-K0639+990, K0657+450-K0657+500, K0659+550-K0659+595, K0663+900-K0663+982, K0664+000-K0664+030, K0665+800-K0665+823, K0665+850-K0666+886, K0667+890-K0667+917, K0672+1180-K0672+1230, K0673+640-K0673+662, K0674+700-K0674+800, K0682+700-K0682+735, K0683+270-K0683+580, K0687+640-K0687+666, K0688+350-K0688+390, K0688+650-K0688+665, K0688+920-K0688+945, K0700+870-K0700+940, K0702+540-K0702+575, K0707+830-K0807+035

REGION PROVINCE CITY /MUNICIPALITY BARANGAY		TYPE	CLASSIFICATION	INFRASTRUCTURE	NUMBER OF DAMAGED	UNIT	QUANTITY	STATUS	COST(PHP)	REMARKS
		Roads	National	Apayao(Calanasan) Ilocos Norte Road	2				2,683,469	2 Section: Apayao(Calanasan)-Ilocos Norte Road K0609+850-K0609+875, K0616+875-K0616+945
		Roads	National	Apayao-Ilocos Norte Road	5				3,617,027	5 Sections : Apayao-Ilocos Norte Road K0655+100-K0655+115, K0655+230-K0655+250, K0647+140-K0647+163, K0651+400-K0651+445, K0663+560-K0663+578
		Health facilities	Local	Calanasan RHU	1				641,900	Leaking roof due to damaged ceiling
		Bridges	National	Claveria-Calanasan-Kabugao Road K0708+917(Sugoc Bridge B042LZ)	1				1,358,016	Totally washed out bridge approach
Conner	2				3				936,000	
		Schools	Local	Danguinan Elementary School	1				0	with 1 minor damaged classroom
		Roads	National	Conner - Kabugao Road	2				936,000	2 Sections totally Damage: Conner-Kabugao Road, K0578+370-K0578+393, K0578+397-K0578+438
Kabugao	6				7				19,300,000	
		Schools	Local	Apadi Elementary School	1				0	with 3 total damaged, and 3 major damaged classroom and 1 damaged hand-washing facility.
		Roads	National	Conner - Kabugao Road	1				320,000	K0586+350-K0586+362: Damaged main carriageway, off carriageway and curb and gutter

REGION PROVINCE CITY /MUNICIPALITY BARANGAY		TYPE	CLASSIFICATION	INFRASTRUCTURE	NUMBER OF DAMAGED	UNIT	QUANTITY	STATUS	COST(PHP)	REMARKS
		Roads	National	Kabugao Pudtol Luna Cagayan Boundary Road	2				15,680,000	Kabugao Pudtol Luna Cagayan Boundary Road, K 0591+500-K0591+ 520, K0597+393-K 0597+456, K0591 +580-K0591+598
		Roads	National	Apayao - Ilocos Norte Road	1				1,600,000	Apayao - Ilocos Norte Road, K050 9+350-K0509+370 : Damaged main carriageway, shoulder and curb and gutter
		Flood control	National	Apayao - Ilocos Norte Road	1				1,600,000	Apayao - Ilocos Norte Road, K050 9+350-K0509+371
		Health facilities	Local	Kabugao Health Center	1				100,000	Leaking roof
Luna	1				2				0	
		Schools	Local	Public Schools	2				0	Composed of 2 schools, with 2 minor damaged, and 1 major damaged classrooms
Santa Marcela	3				4				20,000	
		Schools	Local	Public Schools	2				0	with 2 minor damaged classrooms and 2 damaged hand- washing facilities
		Schools	Local	Barocboc Elementary School	1				0	with 1 damaged hand-washing facility
		Health facilities	Local	Sta Marcela District Hospital	1				20,000	Broken glass of entrance door
Pudtol	2				4				11,711,440	
		Roads	National	Kabugao-Pudtol- Luna-Cagayan Bdry. Road	3				11,211,440	3 Sections : Kabug ao-Pudtol-Luna- Cagayan Bdry. Road K0615+330- K0615+360, K061 5+382-K0615+400 , K0653+059-K065 3+122
		Health facilities	Local	Pudtol RHU	1				500,000	Damaged kitchen and ceiling
Flora	1				1				63,150	

REGION PROVINCE CITY /MUNICIPALITY BARANGAY		TYPE	CLASSIFICATION	INFRASTRUCTURE	NUMBER OF DAMAGED	UNIT	QUANTITY	STATUS	COST(PHP)	REMARKS
		Health facilities	Local	Flora District Hospital	1				63,150	Damaged ceiling eaves and damaged gutter at the main building
No breakdown	14				14				3,429,000	
		Health facilities	Local	Balluyan BHS	1				30,000	Damaged roofing
		Health facilities	Local	Atok BHS	1				100,000	Damaged roofing
		Health facilities	Local	Allig BHS	1				50,000	Damaged window glass
		Health facilities	Local	Cabatacan BHS	1				267,000	Damaged ceiling
		Health facilities	Local	Cacalaggan BHS	1				267,000	Damaged ceiling and roofing
		Health facilities	Local	Malibang BHS	1				915,000	Damaged ceiling, roof and windows
		Health facilities	Local	Sta Filomena BHS	1				500,000	Damaged roof
		Health facilities	Local	Eva BHS	1				200,000	Damaged ceiling and gutter
		Health facilities	Local	Ferdinand BHS	1				500,000	Damaged windows, leaking roof and damaged water deposit
		Health facilities	Local	Macalino BHS	1				300,000	Damaged roof
		Health facilities	Local	Bacsay BHS	1				100,000	Damaged roof and ceiling
		Health facilities	Local	San Isidro Norte BHS	1				50,000	Leaking roof
		Health facilities	Local	San Sebastian BHS	1				50,000	Leaking roof
		Health facilities	Local	Madatag BHS	1				100,000	Leaking roof
BENGUET	42				72				72,126,095.54	
Baguio	6				18				20,119,406.73	
		Schools	Local	Public Schools	5				0	Composed of 5 schools, with 3 total damaged, 12 minor damaged, and 15 major damaged classrooms and 1 damaged hand- washing facility
		Schools	Local	Baguio Central school	1				0	with 1 damaged hand-washing facility

REGION PROVINCE CITY /MUNICIPALITY BARANGAY		TYPE	CLASSIFICATION	INFRASTRUCTURE	NUMBER OF DAMAGED	UNIT	QUANTITY	STATUS	COST(PHP)	REMARKS
		Roads	National	Kennon Road K0244+000, K0244+030	1				2,000,000	Damaged Slope Protection
		Roads	National	Baguio City Roads	9				16,600,000	9 road sections: Damaged Slope Protection, Road Slip: K0252+080-K0252 +085, K0253+(-17 3)-K0253+(156), CH210-CH260, K0 251+(-390)-K0251 +(-330), CH152-CH172, K0 253+460-K0253+4 90, K0310+120-K0 310+130, K0249+ 493-K0249+598, K 0248+(-054)-K024 8+(-025)
		Utility Services Facilities	Local	Poles	1				1,519,406.73	40 Poles
		Roads	Local	K0249+493 - K0249+598, Baguio City	1				0	Damaged Slope Protection
Buguias	6				6				5,574,202.18	
		Schools	Local	Orlani Telitel Primary School	1				0	with 1 minor damaged classroom
		Roads	National	Cong. Andres Acop Cosalan Road, K0361+200- K0361+250	1				1,200,000	Existing structure is inadequate to support the slope:
		Flood control	National	Magmagaling Flood Control Sta. 000+030-000+070	1				3,500,000	Structural
		Utility Services Facilities	Local	Poles	1				199,202.18	8 Poles

REGION PROVINCE CITY /MUNICIPALITY BARANGAY		TYPE	CLASSIFICATION	INFRASTRUCTURE	NUMBER OF DAMAGED	UNIT	QUANTITY	STATUS	COST(PHP)	REMARKS
		Health facilities	Local	Amlimay BHS	1				0	Blown roof and broken windows, Baculongan Sur-landslide damages, Bangao-blown roof and broken windows, Buyacaoan-Blown roof ,broken windows, leaking ceiling, Calamagan- blown roof and broken windows, Catlubong-ongoing reconstruction , Lengaoan- blown roof and broken windows , Natubleng- blown roof and broken glass door
		Roads	National	Kiangan-Tinoc-Buguias Road K0354+(-050)-K0354+(-070)	1				675,000	Collapsed slope protection
Kibungan	1				1				0	
		Schools	Local	Ewa-Bokes Elementary School	1				0	with 2 minor damaged classrooms
Mankayan	3				7				5,905,078.91	
		Schools	Local	Public Schools	3				0	Composed of 3 schools, with 5 minor damaged, and 2 major damaged classrooms
		Roads	National	Abatan-Mankayan-Cervantes Road, K 0341+960-K0341+980	3				5,890,700	3 road sections: K 0339+870-K0339+920, K0340+850-K 0340+900, K0341+960-K0341+980
		Utility Services Facilities	Local	Poles	1				14,378.91	1 Pole
Itogon	2				3				16,114,725.54	

REGION PROVINCE CITY /MUNICIPALITY BARANGAY		TYPE	CLASSIFICATION	INFRASTRUCTURE	NUMBER OF DAMAGED	UNIT	QUANTITY	STATUS	COST(PHP)	REMARKS
		Roads	National	Benguet-Nueva Vizcaya Road	2				16,000,000	2 Sections : Slope Protection Structure and Road slip : Benguet-Nueva Vizcaya Road, K0264+700, K0291+050
		Utility Services Facilities	Local	Poles	1				114,725.54	6 Poles
Bokod	2				2				586,225.98	
		Roads	National	Cong. Andres Acop Cosalan Road	1				500,000	Slope Protection Structure: Cong. Andres Acop Cosalan Road, K0311+500
		Utility Services Facilities	Local	Poles	1				86,225.98	6 Poles
Kabayan	2				2				875,147.94	
		Roads	National	Cong. Andres Acop Cosalan Road	1				850,000	: Slope Protection Structure: Cong. Andres Acop Cosalan Road, K0324+750
		Utility Services Facilities	Local	Poles	1				25,147.94	1 Pole
Tuba	3				3				5,410,143.36	
		Roads	National	Kennon Road	1				5,000,000	Road Slip: Kennon Road, K0229+270
		Utility Services Facilities	Local	Poles	1				310,143.36	7 Poles
		Health facilities	Local	Tuba RHU	1				100,000	Damaged triage area
Kapangan	5				5				1,829,801.44	
		Roads	National	Gov. Bado Dangwa National Road	1				1,500,000	Road Slip, Damaged Curb and gutter: Gov. Bado Dangwa National Road, K0278+040- K0278+090
		Utility Services Facilities	Local	Poles	1				54,801.44	1 Pole
		Health facilities	Local	Gadang BHS	1				150,000	Retaining wall eroded

REGION PROVINCE CITY /MUNICIPALITY BARANGAY		TYPE	CLASSIFICATION	INFRASTRUCTURE	NUMBER OF DAMAGED	UNIT	QUANTITY	STATUS	COST(PHP)	REMARKS
		Health facilities	Local	Beleng Belis BHS	1				50,000	Leaking roof at the facility entrance
		Health facilities	Local	Cayapes BHS	1				75,000	Leaking roof
Bakun	5				18				15,284,890.18	
		Roads	National	Gov. Bado Dangwa National Road	14				15,262,500	14 Sections : Slope Protection: Gov. Bado Dangwa National Road, K0280+780- K0280+810, K029 8+330-K0298+345 , K0300-815+K030 0+850, K0305+89 0-K0305+915, K03 08+780-K0308+80 5, K0309+080-K03 09+090, K0316+2 50-K0316+260, K0 316+360-K0316+3 70, K0319+410-K0 319+530, K0326+ 285-K0326+305, K 0340+935-K0340+ 995, K0341+700-K 0341+750, K0338 +560-K0338+590, K0346+380-K0346 +410
		Utility Services Facilities	Local	Poles	1				22,390.18	
		Roads	National	K0338+560-K0338 +590, Bakun, Benguet	1				0	Damaged Slope Protection
		Roads	National	K0346+380-K0346 +410, Gambang, Bakun, Benguet	1				0	Damaged Slope Protection
		Roads	National	K0341+700-K0341 +750, Gambang, Bakun, Benguet	1				0	Damaged Slope Protection
Sablan	1				1				57,088.21	
		Utility Services Facilities	Local	Poles	1				57,088.21	4 Poles
La Trinidad	1				1				176,257.1	
		Utility Services Facilities	Local	Poles	1				176,257.1	14 Poles
Tublay	1				1				71,127.97	
		Utility Services Facilities	Local	Poles	1				71,127.97	6 Poles

REGION PROVINCE CITY /MUNICIPALITY BARANGAY		TYPE	CLASSIFICATION	INFRASTRUCTURE	NUMBER OF DAMAGED	UNIT	QUANTITY	STATUS	COST(PHP)	REMARKS
No breakdown	4				4				122,000	
		Health facilities	Local	Bagong BHS	1				2,000	Destroyed roof and gutter due to fallen tree
		Health facilities	Local	Balluay BHS	1				20,000	Leaking roof due to destroyed ceiling
		Health facilities	Local	Poblacion BHS	1				100,000	Damaged ceiling
		Roads	Local	General Luna Road	1				0	Road Slip
IFUGAO	5				5				36,075,000	
Hungduan	1				1				0	
		Schools	Local	Hungduan National High School	1				0	with 3 total damaged, 3 major major damaged, and 4 minor damaged classrooms
Tinoc	2				2				35,500,000	
		Schools	Local	Tukucan Elementary School	1				0	with 1 damaged hand-washing facility
		Roads	National	Banaue-Hungduan-Bengue,Bdry.Rd, K0408+000-K0408+500	1				35,500,000	Road Slip, Damaged Pavement and Collapse Slope Protection:
Hingyon	1				1				225,000	
		Roads	National	Nueva Vizcaya - Ifugao-Mt. Province Bdry.Rd, K0328+400-K0328+430	1				225,000	Road Slip, Damaged Pavement:
Banaue	1				1				350,000	
		Roads	National	Nueva Vizcaya - Ifugao-Mt. Province Bdry.Rd	1				350,000	Road Slip (Hanging Pavement ,cave-in road base): Nueva Vizcaya - Ifugao-Mt. Province Bdry.Rd, K0357+5 18-K0357+530
MOUNTAIN PROVINCE	46				64				111,694,700	
Barlig	2				4				1,222,430	

REGION PROVINCE CITY /MUNICIPALITY BARANGAY		TYPE	CLASSIFICATION	INFRASTRUCTURE	NUMBER OF DAMAGED	UNIT	QUANTITY	STATUS	COST(PHP)	REMARKS
		Schools	Local	Public Schools	3				0	Composed of 3 schools, with 4 minor damaged classrooms
		Roads	National	Jct. Talubin- Barlig-Natonin - Paracelis -Calaccad Road, K 0390+070-K0390+085	1				1,222,430	Road Slip/Collapsed Slope Protection
Bauko	6				7				31,300,000	
		Schools	Local	Public Schools	2				0	Composed of 2 schools, with 7 minor damaged classrooms and 1 damaged hand-washing facilities
		Roads	National	Baguio-Bontoc Road, K0346+615-K0355+661	1				2,200,000	Road Slip
		Roads	National	Baguio-Bontoc Road, K0355+240-K0355+291	1				1,650,000	Road Slip
		Roads	National	Mt. Province -Ilocos Sur via Road, K0408+720-K0408+840	1				25,000,000	Road Slip
		Health facilities	Local	Bauko RHU Sub-station	1				50,000	Leaking ceiling and destroyed windows
		Flood control	National	Bayudan River-Bank Protection-Left Side Sta.0+000-Sta.0+150	1				2,400,000	Damaged revetment
Bontoc	7				10				29,410,000	
		Schools	Local	Public Schools	2				0	Composed of 2 schools, with 1 total damaged, 1 minor damaged, and 1 major damaged classrooms
		Bridges	National	Caluttit Bridge (B04613LZ) K0392+047, Caluttit, Bontoc, Mountain Province	1				1,350,000	Collapse Abutment Support

REGION PROVINCE CITY /MUNICIPALITY BARANGAY		TYPE	CLASSIFICATION	INFRASTRUCTURE	NUMBER OF DAMAGED	UNIT	QUANTITY	STATUS	COST(PHP)	REMARKS
		Roads	National	Baguio-Bontoc Road	2				7,700,000	2 sections: Baguio-Bontoc Road, K0382+800-K03383+860, K0383+250-K0383+280, K0383+360-K0383+386, K0385+000-K0385+081
		Roads	National	Mt. Province -Nueva Vizcaya Road	2				3,630,000	Road Slip 2 sections: K0374+395-K0374+416, K0367+552-K0367+605
		Roads	National	Mt. Province -Cagayan via Tabuk-Enrile Road	1				9,900,000	Road Slip 3 sections: K0392+200-K0392+361, K0402+540-K0402+621, K0409+300-K0409+331
		Health facilities	Local	Bontoc General Hospital	1				2,030,000	Flooded hospital park, CT scan unit. Xray and Ultrasound unit, Pharmacy and Billing, ER, ABTC, OPD, OR, 1 room of 2nd floor of Medical Ward, leaking ceilings at 2nd floor Medical Ward and OR. Destroyed GeneXpert Tent
		Flood control	National	Chico River Revetment Right side: Sta.0+000-St a.0+150	1				4,800,000	Collapsed revetment
Paracelis	3				9				24,260,270	
		Schools	Local	Bacarri National Trade Agricultural School-Bunot Extension	1				0	with 4 major damaged classrooms

REGION PROVINCE CITY /MUNICIPALITY BARANGAY		TYPE	CLASSIFICATION	INFRASTRUCTURE	NUMBER OF DAMAGED	UNIT	QUANTITY	STATUS	COST(PHP)	REMARKS
		Roads	National	Mountain Province - Isabela Road	3				17,549,970	Road Slip/Collapsed Slope Protection/ Pavement : Mountain Province - Isabela Road (Butigue-Roxas Section), K0478+0 50-K0478+150, K0 479+490-K0479+5 50, K0472+250-K0 472+300
		Roads	National	Jct.Talubin-Barlig- Natonin-Paracelis- Calaccad Road (Amolong -Cassag Section)	5				6,710,300	Road Slip/Scoured Pavement, Damaged Slope Protection , Scoured Pavemen t/Damaged RCPC: Jct.Talubin-Barlig- Natonin-Paracelis- Calaccad Road (Amolong -Cassag Section), K0472+2 50-K0472+270, K0 471+525-K0471+5 35, K0463+090-K0 463+102, K0464+ 180-K0464+190, K 0464+280-K0464+ 290
Sabangan	4				8				19,350,000	
		Schools	Local	Gayang Elementary School	1				0	with 1 minor damaged classrooms
		Roads	National	Baguio-Bontoc Road	5				11,550,000	5 sections: Baguio- Bontoc Road, K03 60+800-K0360+89 1, K0364+230-K03 64+261, K0365 +170-K0365+221, K0366+255-K0365 +296,
		Flood control	National	Chico River Revetment Left side: Sta.0+000-St a.0+280	1				4,800,000	Scoured revetment footing
		Flood control	National	Bayudan River- Bank Protection Left side Sta.0+00 0-Sta.0+200	1				3,000,000	Washed out bank protection
Sagada	1				2				0	

REGION PROVINCE CITY /MUNICIPALITY BARANGAY		TYPE	CLASSIFICATION	INFRASTRUCTURE	NUMBER OF DAMAGED	UNIT	QUANTITY	STATUS	COST(PHP)	REMARKS
		Schools	Local	Public Schools	2				0	Composed of 2 schools, with 4 minor damaged classrooms
Tadian	3				4				2,791,000	
		Schools	Local	Sumadel Elementary School	1				0	with 3 major damaged classrooms
		Roads	National	Mt. Province-Ilocos Sue via Tue Road	2				2,786,000	Road Slip 2 sections: K0400+880-K0400+940, K0401+200-K0401+221, K0398+250-K0398+281
		Health facilities	Local	Tadian RHU	1				5,000	Water dripping from the ceiling
Besao	1				1				2,750,000	
		Roads	National	Sagada-Besao-Quirino, Ilocos Sue Road, K0399+900-K0399+935, K0400+250-K0400+300	1				2,750,000	Road Slip
Sadanga	1				1				5,000	
		Health facilities	Local	Sadanga RHU	1				5,000	Water dripping from the wall
No breakdown	18				18				606,000	
		Health facilities	Local	Kaleo BHS	1				2,500	Broken window glass
		Health facilities	Local	Chupac BHS	1				5,000	6 window glass broken
		Health facilities	Local	Luna BHS	1				5,000	1 galvanized sheet flown by the wind
		Health facilities	Local	Bagnen Oriente BHS	1				250,000	Riprap eroded
		Health facilities	Local	Abatan BHS	1				2,500	Broken windows
		Health facilities	Local	Market BHS	1				3,000	Water dripping from the wall
		Health facilities	Local	Chakalan BHS	1				3,000	Water dripping from the wall
		Health facilities	Local	Banao BHS	1				50,000	Damaged fascia board and gutter
		Health facilities	Local	Allunogan BHS	1				50,000	Damaged fascia and gutter

REGION PROVINCE CITY /MUNICIPALITY BARANGAY		TYPE	CLASSIFICATION	INFRASTRUCTURE	NUMBER OF DAMAGED	UNIT	QUANTITY	STATUS	COST(PHP)	REMARKS
		Health facilities	Local	Tonglayan BHS	1				100,000	Damaged roof of CR due to fallen tree
		Health facilities	Local	Gayang BHS	1				5,000	Water dripping from the ceiling
		Health facilities	Local	Pingdad BHS	1				5,000	Water dripping from the ceiling
		Health facilities	Local	Betwagan BHS	1				5,000	Water dripping from the wall
		Health facilities	Local	Saclit BHS	1				100,000	Flooded floor, computer set damaged
		Health facilities	Local	Fedelisan BHS	1				5,000	Broken windows
		Health facilities	Local	Demang BHS	1				5,000	Broken windows
		Health facilities	Local	Tue BHS	1				5,000	Water dripping from the ceiling
		Health facilities	Local	Sumadel BHS	1				5,000	Water dripping from the ceiling
KALINGA	22				51				642,435,700	
Tabuk	10				16				422,035,700	
		Schools	Local	Public Schools	4				0	Composed of 4 schools, with 3 minor damaged, and 5 major damaged classrooms
		Schools	Local	Pinagan Elementary School	1				0	with 1 damaged hand-washing facility
		Roads	National	Mountain Province Bdry.-Calanan-Abbut Road (Cagakuan-Calanan Section)	1				24,000,000	Collapse Slope Protection: ountain Province Bdry.-Calanan-Abbut Road (Cagakuan-Calanan Section), K0492+270-492+333
		Roads	National	Bulanao-Paracelis Road	1				5,600,000	Collapse Slope protection : Bulanao-Paracelis Road, K0502+372-K0502+468
		Roads	National	abuk-Banawe via Tanudan-Barlig Road	1				2,000,000	Collapse Slope Protection: Tabuk-Banawe via Tanudan-Barlig Road, K0508+320-K0508+345

REGION PROVINCE CITY /MUNICIPALITY BARANGAY		TYPE	CLASSIFICATION	INFRASTRUCTURE	NUMBER OF DAMAGED	UNIT	QUANTITY	STATUS	COST(PHP)	REMARKS
		Flood control	National	Megadike Flood Control	3				324,035,700	Breached Dikes: Sta. 89+200-Sta. 90+000, Sta. 90+790.6-Sta. 91+290.6, Sta. 84+525-Sta. 84+589
		Flood control	National	Pinagan Flood Control	1				12,000,000	Collapse Slope Protection
		Flood control	National	Asin Flood Control	2				20,800,000	Sta.0+000-Sta.0+150, Sta.0+180-Sta.0+260
		Flood control	National	Suyang Flood Control Sta.0+000-Sta.0+150	1				24,000,000	Collapsed revetment
		Flood control	National	Amlao Creek Flood Control	1				9,600,000	Collapsed revetment
Rizal (Liwan)	1				5				25,200,000	

REGION PROVINCE CITY /MUNICIPALITY BARANGAY		TYPE	CLASSIFICATION	INFRASTRUCTURE	NUMBER OF DAMAGED	UNIT	QUANTITY	STATUS	COST(PHP)	REMARKS
		Roads	National	Rizal National Road	5				25,200,000	Eroded Shoulder, Collapse Slope Protection/Scoured Concrete Shoulder, Sunken Slab, Eroded Shoulder/Collapse Slope Protection: Rizal National Road (Liwang West-Babalag-Macutay Section), K0526+320-K0526+370, Rizal National Road (Babalag-Kinama-San Francisco Section), K0532+605-K0532+635, Rizal National Road (Babalag-Kinama-San Francisco Section), K0532+965-K0533+035, Rizal National Road (Babalag-Kinama-San Francisco Section), K0533+415-K0533+445, Rizal National Road (Babalag-Kinama-San Francisco Section), K0533+670-K0533+700
Pinukpuk	4				10				71,200,000	
		Roads	National	Mt. Prov. Bndry-Calanan -Pinukpuk Jct. Abbut Road	2				8,400,000	Eroded Shoulder/Collapse Slope Protection: Mt. Prov. Bndry-Calanan -Pinukpuk Jct. Abbut Road (Calanan-Pinukpuk Jct. Section), K0516+943-K0516+961, K0528+426-K0528+450

REGION PROVINCE CITY /MUNICIPALITY BARANGAY		TYPE	CLASSIFICATION	INFRASTRUCTURE	NUMBER OF DAMAGED	UNIT	QUANTITY	STATUS	COST(PHP)	REMARKS
		Roads	National	Balbalan Pinkpuk Road	6				34,800,000	Road Slip, Road Slip, Eroded Shoulder/Collapse Slope Protection, Sunken Slab: Balbalan Pinkpuk Road (Abigoy Section), K0513+265-K0513+323.5, K0513+130-K0513+149, K0511+217-K0511+232, Balbalan Pinkpuk Road (Mawak Section), K0510+135-K0510+435, Balbalan Pinkpuk Road (Apatan Section), K0506+856-K0506+892, Balbalan Pinkpuk Road (Limos Section), K0496+566-K0496+597
		Flood control	National	TAGA Flood Control	1				20,000,000	Collapse Slope Protection
		Flood control	National	Wagad Flood Control Sta 0.+260-Sta 0+340	1				8,000,000	Collapsed Slope Protection
Tinglayan	2				2				27,000,000	
		Roads	National	Mountain Province -Calanan-Pinukpuk-Abbut Road, K0448+020	1				7,000,000	Roadslip with Damaged Slope Protection
		Flood control	National	Chico River Revetment 2, Right Side	1				20,000,000	Chico River Revetment 2, Right Side
Lubuagan	1				1				7,000,000	
		Roads	National	Mountain Province -Calanan-Pinukpuk-Abbut Road, K0459+150	1				7,000,000	Road Slip
Balbalan	3				16				73,000,000	

REGION PROVINCE CITY /MUNICIPALITY BARANGAY		TYPE	CLASSIFICATION	INFRASTRUCTURE	NUMBER OF DAMAGED	UNIT	QUANTITY	STATUS	COST(PHP)	REMARKS
		Roads	National	Kalinga-Abra Road	13				51,500,000	Damaged Slope Protection, Road Slip : K0481+200, K0487+520, K0522+625, K0525+600, K0525+660, K0478+840, K0513+800, K0516+600, K0522+850, K0520+520, K0520+740, K0521+500, K0517+980, K0515+500
		Flood control	National	Saltan River Revetment 6 and 5	2				14,000,000	Left side: Sta.0+000-Sta 0.+090 Right Side: Sta.0+000-Sta.0+100
		Flood control	National	Talalang River Revetment	1				7,500,000	Collapsed revetment
Pasil	1				1				17,000,000	
		Roads	National	Lubuagan-Batongbuhay Road, K0461+800	1				17,000,000	Road slip

OTHER DAMAGED ASSETS as of (August 17, 2023 12:53)

REGION PROVINCE CITY /MUNICIPALITY BARANGAY		CLASSIFICATION	PARTICULARS/ NAME OF ASSET	UNIT	QUANTITY	COST(PHP)	REMARKS
GRAND TOTAL	110				67,791	10,987,216.22	
REGION 2	2				101	1,010,000	
CAGAYAN	1				1	1,000,000	
Abulug	1				1	1,000,000	
		Generator Set		unit	1	1,000,000	Needs generator set
BATANES	1				100	10,000	
Basco	1				100	10,000	
		Electronics	Radio Repeater Cable Wire	meters	100	10,000	100 meters outdoor cable wire of DWBT Radyo Pilipinas was cut due to fallen tree along national

REGION PROVINCE CITY /MUNICIPALITY BARANGAY		CLASSIFICATION	PARTICULARS/ NAME OF ASSET	UNIT	QUANTITY	COST(PHP)	REMARKS
REGION 3	3				0	0	
AURORA	1				0	0	
No breakdown	1				0	0	
		Electronics	FREE WIFI		0	0	29 Affected sites due to power interruption caused by the TY EGAY; 21 were Restored
BATAAN	1				0	0	
No breakdown	1				0	0	
		Electronics	FREE WIFI		0	0	Restored as of 26 July 2023 at 4:00 pm
BULACAN	1				0	0	
No breakdown	1				0	0	
		Electronics	FREE WIFI		0	0	Restored as of 26 July 2023 at 4:00 pm
MIMAROPA	1				3	6,000	
OCCIDENTAL MINDORO	1				3	6,000	
Looc	1				3	6,000	
		Solar Streetlights	Solar Streetlights	unit	3	6,000	Partially damaged.
REGION 5	6				89	9,971,216.22	
CAMARINES NORTE	1				2	0	
Polangui	1				2	0	
Sabang		Vehicles	Hauler		2	0	
ALBAY	3				80	8,329,451.75	
Polangui	3				80	8,329,451.75	
		Furniture			25	120,000	
		Educational Materials	Learning Resources		45	1,416.15	
		Electronics	Computer Sets		10	8,208,035.6	
MASBATE	2				7	1,641,764.47	
Baleno	1				2	1,641,607.12	
		Electronics	Computer Sets		2	1,641,607.12	
Cawayan	1				5	157.35	
		Educational Materials	Learning Resources		5	157.35	
CAR	98				67,598	0	
ABRA	78				66,907	0	
Bangued	4				24,634	0	

REGION PROVINCE CITY /MUNICIPALITY BARANGAY		CLASSIFICATION	PARTICULARS/ NAME OF ASSET	UNIT	QUANTITY	COST(PHP)	REMARKS
		Electronics	Computer	set	47	0	
		Educational Materials		set	24,393	0	
		Furniture	Arm Chair	pieces	151	0	
		Toilet		pieces	43	0	
Bucay	4				16,520	0	
		Electronics	Computer	set	13	0	
		Educational Materials		set	16,326	0	
		Furniture	Arm Chair	pieces	176	0	
		Toilet		pieces	5	0	
Bucloc	1				25	0	
		Furniture	Arm Chair	pieces	25	0	
Danglas	3				103	0	
		Educational Materials		set	45	0	
		Furniture	Arm Chair	pieces	55	0	
		Toilet		pieces	3	0	
Dolores	4				1,917	0	
		Electronics	Computer	set	57	0	
		Educational Materials		set	1,550	0	
		Furniture	Arm Chair	pieces	297	0	
		Toilet		pieces	13	0	
La Paz	4				249	0	
		Electronics	Computer	set	2	0	
		Educational Materials		set	200	0	
		Furniture	Arm Chair	pieces	45	0	
		Toilet		pieces	2	0	
Lagangilang	3				690	0	
		Educational Materials		set	678	0	
		Furniture	Arm Chair	pieces	10	0	
		Toilet		pieces	2	0	
Langiden	4				1,348	0	
		Electronics	Computer	set	11	0	
		Educational Materials		set	800	0	
		Furniture	Arm Chair	pieces	530	0	
		Toilet		pieces	7	0	
Licuan-Baay (Licuan)	1				5	0	

REGION PROVINCE CITY /MUNICIPALITY BARANGAY		CLASSIFICATION	PARTICULARS/ NAME OF ASSET	UNIT	QUANTITY	COST(PHP)	REMARKS
		Educational Materials		set	5	0	
Luba	4				2,428	0	
		Electronics	Computer	set	22	0	
		Educational Materials		set	2,394	0	
		Furniture	Arm Chair	pieces	10	0	
		Toilet		pieces	2	0	
Malibcong	4				10,240	0	
		Electronics	Computer	set	4	0	
		Educational Materials		set	10,080	0	
		Furniture	Arm Chair	pieces	153	0	
		Toilet		pieces	3	0	
Manabo	3				1,193	0	
		Educational Materials		set	1,070	0	
		Furniture	Arm Chair	pieces	120	0	
		Toilet		pieces	3	0	
Peñarrubia	4				162	0	
		Electronics	Computer	pieces	5	0	
		Educational Materials		set	150	0	
		Toilet		pieces	2	0	
		Furniture	Arm Chair	pieces	5	0	
Pidigan	4				255	0	
		Electronics	Computer	set	12	0	
		Educational Materials		set	212	0	
		Furniture	Arm Chair	pieces	30	0	
		Toilet		pieces	1	0	
Pilar	4				171	0	
		Electronics	Computer	Set	8	0	
		Educational Materials		set	110	0	
		Furniture	Arm Chair	pieces	45	0	
		Toilet		pieces	8	0	
Sallapadan	4				737	0	
		Electronics	Computer	Set	6	0	
		Educational Materials		Set	608	0	
		Furniture	Arm Chair	pieces	121	0	
		Toilet		pieces	2	0	

REGION PROVINCE CITY / MUNICIPALITY BARANGAY		CLASSIFICATION	PARTICULARS/ NAME OF ASSET	UNIT	QUANTITY	COST(PHP)	REMARKS
San Isidro	4				3,001	0	
		Electronics	Computer	set	26	0	
		Educational Materials		set	2,808	0	
		Furniture	Arm Chair	pieces	162	0	
		Toilet		pieces	5	0	
San Juan	2				538	0	
		Furniture	Arm Chair	pieces	530	0	
		Toilet		pieces	8	0	
San Quintin	2				30	0	
		Educational Materials		set	20	0	
		Furniture	Arm Chair	pieces	10	0	
Tayum	4				730	0	
		Electronics	Computer	set	20	0	
		Educational Materials		set	450	0	
		Furniture	Arm Chair	pieces	255	0	
		Toilet		pieces	5	0	
Tineg	4				425	0	
		Electronics	Computer	set	47	0	
		Educational Materials		set	276	0	
		Furniture	Arm Chair	pieces	93	0	
		Toilet		pieces	9	0	
Tubo	3				105	0	
		Electronics	Computer	set	3	0	
		Educational Materials		set	100	0	
		Toilet		pieces	2	0	
Villaviciosa	4				1,401	0	
		Electronics	Computer	set	21	0	
		Educational Materials		set	1,227	0	
		Furniture	Arm Chair	pieces	136	0	
		Toilet		pieces	17	0	
APAYAO	6				363	0	
Flora	1				1	0	
		Toilet		pieces	1	0	
Kabugao	4				358	0	
		Toilet		pieces	4	0	

REGION PROVINCE CITY /MUNICIPALITY BARANGAY		CLASSIFICATION	PARTICULARS/ NAME OF ASSET	UNIT	QUANTITY	COST(PHP)	REMARKS
		Furniture	Arm Chair	pieces	23	0	
		Educational Materials		set	320	0	
		Electronics	Computer	set	11	0	
Luna	1				4	0	
		Educational Materials		set	4	0	
BENGUET	5				241	0	
Baguio	4				240	0	
		Toilet		pieces	2	0	
		Furniture	Arm Cahir	pieces	3	0	
		Educational Materials		set	233	0	
		Electronics	Computer	set	2	0	
Mankayan	1				1	0	
		Toilet		pieces	1	0	
KALINGA	2				5	0	
Tanudan	1				3	0	
		Toilet		pieces	3	0	
Tabuk	1				2	0	
		Toilet		pieces	2	0	
MOUNTAIN PROVINCE	7				82	0	
Barlig	1				1	0	
		Toilet		pieces	1	0	
Bauko	2				17	0	
		Toilet		pieces	2	0	
		Furniture	Arm Chair	pieces	15	0	
Paracelis	1				3	0	
		Toilet		pieces	3	0	
Tadian	3				61	0	
		Toilet		pieces	1	0	
		Educational Materials		set	10	0	
		Electronics	Computer	set	50	0	

CLASS SUSPENSION as of (August 17, 2023 12:53)

REGION PROVINCE CITY /MUNICIPALITY BARANGAY		LEVEL FROM	LEVEL TO	TYPE	DATE OF SUSPENSION	TIME OF SUSPENSION	DATE RESUMED	TIME RESUMED	REMARKS
GRAND TOTAL	448								
REGION 1	125								
ILOCOS NORTE	23								
Province-Wide	23								
		Pre-school	Tertiary	All	25 July 2023	08:00	31 July 2023		Official FB Page of Ilocos Norte
ILOCOS SUR	34								
Province-Wide	34								
		Pre-school	Tertiary	All	25 July 2023	08:00	31 July 2023		Office of the Governor Executive Order No. 26 Series of 2023. -Declaration of Suspension of Classes in All Levels of Public and Private Schools and Work in Public Offices in the Province of Ilocos Sur on July 25, 2023 as a safety measure and in order to minimize the adverse effects and damages of Typhoon "EGAY".
		Pre-school	Tertiary	All	26 July 2023	08:00	31 July 2023		Office of the Governor Executive Order No. 27 Series of 2023. -An order extending the suspension of classes in all levels of the public and private schools and work in public offices in the Province of Ilocos Sur until 26 July 2023 due to Super Typhoon "EGAY"
Vigan	1								

REGION PROVINCE CITY /MUNICIPALITY BARANGAY		LEVEL FROM	LEVEL TO	TYPE	DATE OF SUSPENSION	TIME OF SUSPENSION	DATE RESUMED	TIME RESUMED	REMARKS
		Pre-school	Tertiary	All	26 July 2023	08:00	31 July 2023		Acting Mayor Randy Singson suspends work and classes , public and private , tomorrow July 26, 2023. This is to ensure public safety as regards PAGASA forecast of heavy rains and gusty winds brought about by Egay.
DAGUPAN	1								
Dagupan	1								
		Pre-school	Tertiary	All	25 July 2023	08:00			DAGUPAN - Executive Order No. 15
PANGASINAN	47								
Province-Wide	47								
		Pre-school	Tertiary	All	26 July 2023	08:00	27 July 2023	08:00	Province of Pangasinan, Office of the Governor, Executive Order No. 0067 Series of 2023
LA UNION	20								
Province-Wide	20								
		Pre-school	Tertiary	All	25 July 2023	15:00	28 July 2023		Executive Order 16 s 2023
San Fernando	1								
		Pre-school	Tertiary	All	25 July 2023	15:00	28 July 2023		Executive Order No. 50-2023
Balaoan	1								
		Pre-school	Tertiary	All	27 July 2023		31 July 2023		
Luna	1								
		Pre-school	Tertiary	All	27 July 2023		31 July 2023		
Bauang	1								
		Pre-school	Secondary	All	28 July 2023		31 July 2023		
REGION 2	38								
CAGAYAN	29								
Province-Wide	29								
				All	25 July 2023		27 July 2023		EO 11 s 2023 of the LCE dated 24 July 2023

REGION PROVINCE CITY /MUNICIPALITY BARANGAY		LEVEL FROM	LEVEL TO	TYPE	DATE OF SUSPENSION	TIME OF SUSPENSION	DATE RESUMED	TIME RESUMED	REMARKS
Allacapan	1								
		Primary	Tertiary	All	25 July 2023		27 July 2023		Declared by LCE through EO 35 s. of 2023
Alcala	1								
		Primary	Tertiary	All	25 July 2023		27 July 2023		
Amulung	1								
		Primary	Tertiary	All	25 July 2023		27 July 2023		Declared by LCE through EO 30 s. of 2023
Baggao	1								
		Primary	Tertiary	All	25 July 2023		27 July 2023		Declared by LCE through MC 179 s. of 2023
Ballesteros	1								
		Primary	Tertiary	All	25 July 2023		27 July 2023		
Buguey	1								
		Primary	Tertiary	All	25 July 2023		27 July 2023		Declared by LCE
Lal-lo	1								
		Primary	Tertiary	All	25 July 2023		27 July 2023		Declared by LCE through EO 21 s. of 2023
Pamplona	1								
					25 July 2023		28 July 2023		Declared by LCE through EO 21 s. of 2023
Piat	1								
		Primary	Tertiary	All	25 July 2023		27 July 2023		
Santa Praxedes	1								
		Primary	Tertiary	All	25 July 2023		27 July 2023		Declared by LCE through EO No. 2023-27
Solana	1								
		Primary	Tertiary	All	25 July 2023		27 July 2023		Declared by LCE through EO 33 s. of 2023
Tuao	1								
		Primary	Tertiary	All	25 July 2023		27 July 2023		Declared by LCE through EO 10 s. of 2023
Tuguegarao	1								

REGION PROVINCE CITY /MUNICIPALITY BARANGAY		LEVEL FROM	LEVEL TO	TYPE	DATE OF SUSPENSION	TIME OF SUSPENSION	DATE RESUMED	TIME RESUMED	REMARKS
		Primary	Tertiary	All	25 July 2023		27 July 2023		EO 34, Series of 2023 dated July 24, 2023
Lasam	1								
		Primary	Tertiary	All	25 July 2023		28 July 2023		
ISABELA	3								
Maconacon	1								
		Primary	Secondary	All	25 July 2023		27 July 2023		Declared by LCE through EO 55 s. of 2023
Santiago	1								
		Pre-school	Tertiary	All	26 July 2023		27 July 2023		EO 2023-07-04
Cauayan City	1								
		Pre-school	Tertiary	All	26 July 2023		27 July 2023		EO 44, Series of 2023
QUIRINO	6								
Province-Wide	6								
		Pre-school	Tertiary	All	26 July 2023		27 July 2023		EO 20, Series of 2023,
REGION 3	130								
AURORA	8								
BALER	1								
		Pre-school	Tertiary	All	24 July 2023		27 July 2023		DepEd Order No. 37, s. 2022
CASIGURAN	1								
		Pre-school	Secondary	All	24 July 2023		25 July 2023		DepEd Order No. 37, s. 2022
DILASAG	1								
		Pre-school	Tertiary	All	24 July 2023		25 July 2023		DepEd Order No. 37, s. 2022
DINALUNGAN	1								
		Pre-school	Secondary	All	24 July 2023		31 July 2023		DepEd Order No. 37, s. 2022
DINGALAN	1								
		Pre-school	Secondary	All	24 July 2023		31 July 2023		DepEd Order No. 37, s. 2022
DIPACULAO	1								
		Pre-school	Secondary	All	24 July 2023		31 July 2023		DepEd Order No. 37, s. 2022
MARIA AURORA	1								

REGION PROVINCE CITY /MUNICIPALITY BARANGAY		LEVEL FROM	LEVEL TO	TYPE	DATE OF SUSPENSION	TIME OF SUSPENSION	DATE RESUMED	TIME RESUMED	REMARKS
		Pre-school	Tertiary	All	26 July 2023		27 July 2023		MDRRMC Advisory No. 2
SAN LUIS	1								
		Pre-school	Tertiary	All	24 July 2023		27 July 2023		DepEd Order No. 37, s. 2022
BATAAN	12								
Province-Wide	12								
		Pre-school	Tertiary	All	26 July 2023		31 July 2023		
BULACAN	24								
Province-Wide	24								
		Pre-school	Tertiary	All	31 July 2023		01 August 2023		DepEd Order No. 37, s. 2022
NUEVA ECIJA	32								
Province-Wide	32								
		Pre-school	Secondary	All	26 July 2023		31 July 2023		DepEd Order No. 37, s. 2022
PAMPANGA	21								
Province-Wide	21								
		Pre-school	Tertiary	All	02 August 2023		04 August 2023		Executive Order No. 23-2023 (From 02 - 04 August 2023)
TARLAC	18								
Province-Wide	18								
		Pre-school	Secondary	All	26 July 2023		31 July 2023		DepEd Order No. 37, s. 2022
Camiling	1								
		Pre-school	Secondary	All	31 July 2023		01 August 2023		DepEd Order No. 37, s. 2022
ANGELES	1								
Province-Wide	1								
		Pre-school	Tertiary	All	24 July 2023		31 July 2023		
ZAMBALES	13								
Province-Wide	13								
		Pre-school	Secondary	All	26 July 2023		29 July 2023		DepEd Order No. 37, s. 2022
OLONGAPO	1								
Province-Wide	1								
		Pre-school	Secondary	All	26 July 2023		01 August 2023		DepEd Order No. 37, s. 2022

REGION PROVINCE CITY /MUNICIPALITY BARANGAY		LEVEL FROM	LEVEL TO	TYPE	DATE OF SUSPENSION	TIME OF SUSPENSION	DATE RESUMED	TIME RESUMED	REMARKS
CALABARZON	55								
CAVITE	14								
Bacoor	1								
		Pre-school	Secondary	All	25 July 2023	08:00	27 July 2023		
Tagaytay	1								
		Pre-school	Tertiary	All	24 July 2023	08:00	25 July 2023		
Alfonso	1								
		Pre-school	Tertiary	All	24 July 2023	08:00	25 July 2023		
Noveleta	1								
		Pre-school	Tertiary	All	24 July 2023	08:00	25 July 2023		
Dasmarinas	1								
		Pre-school	Tertiary	All	24 July 2023	08:00	25 July 2023		
General Trias	1								
		Pre-school	Tertiary	All	24 July 2023	08:00	25 July 2023		
Naic	1								
		Pre-school	Tertiary	All	24 July 2023	08:00	25 July 2023		
Kawit	1								
		Pre-school	Tertiary	All	24 July 2023		25 July 2023		
Amadeo	1								
		Primary	Secondary	All	25 July 2023		26 July 2023		
Imus	1								
		Pre-school	Tertiary	All	25 July 2023		26 July 2023		
Trece Martires	1								
		Pre-school	Tertiary	All	24 July 2023		25 July 2023		
Maragondon	1								
		Pre-school	Tertiary	All	24 July 2023		25 July 2023		
Cavite City	1								
		Pre-school	Tertiary	All	26 July 2023		27 July 2023		
General Emilio Aguinaldo	1								
		Pre-school	Tertiary	All	27 July 2023	06:00	28 July 2023		
LAGUNA	30								
Province-Wide	30								
		Pre-school	Tertiary	All	24 July 2023		27 July 2023		
RIZAL	10								
Angono	1								

REGION PROVINCE CITY /MUNICIPALITY BARANGAY		LEVEL FROM	LEVEL TO	TYPE	DATE OF SUSPENSION	TIME OF SUSPENSION	DATE RESUMED	TIME RESUMED	REMARKS
		Pre-school	Tertiary	All	25 July 2023		26 July 2023		
Binangonan	1								
		Pre-school	Tertiary	All	25 July 2023				
Morong	1								
		Pre-school	Tertiary	All	25 July 2023		27 July 2023		
Rodriguez (Montalban)	1								
		Pre-school	Secondary	All	25 July 2023		29 July 2023		
		Pre-school	Tertiary	All	27 July 2023		28 July 2023		
San Mateo	1								
		Pre-school	Secondary	All	25 July 2023		26 July 2023		
Tanay	1								
		Pre-school	Secondary	All	25 July 2023		27 July 2023		
Taytay	1								
		Pre-school	Tertiary	Public	24 July 2023	08:00	25 July 2023		
Cardona	1								
		Pre-school	Tertiary	All	25 July 2023	06:00	27 July 2023		
Teresa	1								
		Pre-school	Tertiary	All	24 July 2023		25 July 2023		
Cainta	1								
		Pre-school	Tertiary	All	26 July 2023		27 July 2023		
QUEZON	1								
Quezon	1								
		Pre-school	Secondary	All	25 July 2023		26 July 2023		
MIMAROPA	13								
OCCIDENTAL MINDORO	6								
Calintaan	1								
		Pre-school	Tertiary	All	25 July 2023	08:00	27 July 2023		Memorandum No. 2023-07-04
San Jose	1								
		Pre-school	Tertiary	All	25 July 2023	06:00	27 July 2023		
Magsaysay	1								
		Pre-school	Tertiary	All	25 July 2023	06:00	27 July 2023		MDRRMC Memorandum No. 15-2023
Santa Cruz	1								

REGION PROVINCE CITY /MUNICIPALITY BARANGAY		LEVEL FROM	LEVEL TO	TYPE	DATE OF SUSPENSION	TIME OF SUSPENSION	DATE RESUMED	TIME RESUMED	REMARKS
		Pre-school	Tertiary	All	25 July 2023	06:00	27 July 2023		MDRRMC Advisory No. 2023-03
Paluan	1								
		Pre-school	Tertiary	All	25 July 2023	06:00	27 July 2023		
Mamburao	1								
		Pre-school	Tertiary	All	26 July 2023		28 July 2023		MDRRMC Memorandum dated 25 July 2023
PALAWAN	5								
Puerto Princesa	1								
		Pre-school	Tertiary	All	25 July 2023	13:00	26 July 2023		Memorandum Circular No. 014 series 2023 dated 25 July 2023
Culion	1								
		Pre-school	Tertiary	All	24 July 2023		26 July 2023		
El Nido (Bacuit)	1								
		Pre-school	Tertiary	All	25 July 2023	06:00	28 July 2023		
San Vicente	1								
		Pre-school	Tertiary	All	25 July 2023	06:00	27 July 2023		
Linapacan	1								
		Pre-school	Tertiary	All	25 July 2023	06:00	26 July 2023		
ROMBLON	2								
San Fernando	1								
		Pre-school	Tertiary	All	25 July 2023	08:00	26 July 2023	08:00	
Odiongan	1								
		Pre-school	Tertiary	All	25 July 2023	13:20	26 July 2023		Executive Order No. 07-003 series 2023
REGION 5	13								
CAMARINES SUR	2								
Caramoan	1								
		Primary	Secondary	All	23 July 2023		27 July 2023		Municipal Memo. 07/23/2023
Lagonoy	1								
		Pre-school	Tertiary	All	24 July 2023		27 July 2023		Municipal Memo 07/24/2023
CATANDUANES	11								
Province-Wide	11								

REGION PROVINCE CITY /MUNICIPALITY BARANGAY		LEVEL FROM	LEVEL TO	TYPE	DATE OF SUSPENSION	TIME OF SUSPENSION	DATE RESUMED	TIME RESUMED	REMARKS
		Pre-school	Tertiary	All	24 July 2023		25 July 2023		Memorandum No. 188, s. 2023
REGION 6	5								
NEGROS OCCIDENTAL	5								
Bacolod	1								
		Pre-school	Tertiary	All	25 July 2023	12:01	27 July 2023		EO 34 S 2023
Murcia	1								
		Pre-school	Tertiary	All	26 July 2023	08:00	27 July 2023		EO 23 s. 2023
Himamaylan	1								
		Pre-school	Tertiary	All	26 July 2023		28 July 2023		EO 53 s. 2023
La Carlota	1								
		Pre-school	Tertiary	All	25 July 2023	12:00	27 July 2023		Eo 29 S 2023
Ilog	1								
		Pre-school	Tertiary	Public	26 July 2023		27 July 2023		EO 07-01 S 2023
REGION 8	6								
SAMAR	3								
Catbalogan	1								
		Pre-school	Tertiary	All	24 July 2023		25 July 2023		EO NO. 07-009 s. 2023
Daram	1								
		Pre-school	Secondary	All	24 July 2023		25 July 2023		EO NO 09 s. 2023
Hinabangan	1								
		Pre-school	Secondary	All	24 July 2023		25 July 2023		EO NO. CPR-018 s. 2023
BILIRAN	3								
Naval	1								
		Pre-school	Tertiary	All	24 July 2023		25 July 2023		EO No. 52, s. 2023
Kawayan	1								
		Pre-school	Secondary	All	24 July 2023		25 July 2023		EO No. 18, s. 2023
Cabucgayan	1								
		Pre-school	Tertiary	All	24 July 2023	06:00	25 July 2023		EO No. 27 s. 2023
CAR	46								
APAYAO	7								
Province-Wide	7								
		Pre-school	Tertiary	All	25 July 2023	05:40	28 July 2023		Executive Order No. 66 S. 2012

REGION PROVINCE CITY /MUNICIPALITY BARANGAY		LEVEL FROM	LEVEL TO	TYPE	DATE OF SUSPENSION	TIME OF SUSPENSION	DATE RESUMED	TIME RESUMED	REMARKS
MOUNTAIN PROVINCE	1								
Tadian	1								
		Pre-school	Secondary	Public	25 July 2023	06:40	31 July 2023	08:00	DepEd Order No. 37 s. 2022. Summer Classes and Summer Learning Camp of DEP-ED.
BENGUET	2								
Baguio	1								
		Pre-school	Tertiary	All	25 July 2023	16:10			Executive order no. 96 & 97 s. 2023. The suspension is extended to July 26, 2023
La Trinidad	1								
		Pre-school	Tertiary	All	26 July 2023	00:26	28 July 2023	08:00	Executive order no. 32-2023
KALINGA	8								
Province-Wide	8								
		Pre-school	Tertiary	All	25 July 2023	21:47	27 July 2023	05:00	The suspension is extended to July 26, 2023. No classes conducted in July
ABRA	27								
Province-Wide	27								
		Pre-school	Tertiary	All	25 July 2023	22:32	01 August 2023	08:00	PDRMMC issued Advisory no. 6. The suspension is extended to July 26, 2023.
IFUGAO	1								
Hungduan	1								
		Pre-school	Tertiary	All	26 July 2023	06:00			Executive order no. 49, s. 2023
NCR	17								
NCR	17								
Province-Wide	17								
		Pre-school	Tertiary	Public	24 July 2023		25 July 2023		
Muntinlupa	1								
		Pre-school	Tertiary	All	26 July 2023	12:00	27 July 2023	08:00	
Caloocan	1								
		Pre-school	Tertiary	All	27 July 2023	09:55	28 July 2023	08:00	

REGION PROVINCE CITY /MUNICIPALITY BARANGAY		LEVEL FROM	LEVEL TO	TYPE	DATE OF SUSPENSION	TIME OF SUSPENSION	DATE RESUMED	TIME RESUMED	REMARKS
--	--	------------	----------	------	-----------------------	-----------------------	--------------	--------------	---------

WORK SUSPENSION as of (August 17, 2023 12:53)

REGION PROVINCE CITY /MUNICIPALITY BARANGAY		TYPE	DATE OF SUSPENSION	TIME OF SUSPENSION	DATE RESUMED	TIME RESUMED	REMARKS
GRAND TOTAL	362						
REGION 1	85						
ILOCOS NORTE	23						
Province-Wide	23						
		All	25 July 2023	20:00	31 July 2023		
PANGASINAN	7						
Bautista	1						
		Public	25 July 2023	13:00	31 July 2023	08:00	EO No. 072
Binmaley	1						
		Public	25 July 2023	12:00	31 July 2023	08:00	EO No. 38
Calasiao	1						
		Public	25 July 2023	14:00			
Agno	1						
		Public	25 July 2023	15:30	27 July 2023	08:00	Memorandum No. 066-2023
Bayambang	1						
		Public	25 July 2023	17:00	28 July 2023	05:00	EO No. 82 s. 2023
San Fabian	1						
		Public	25 July 2023	15:30	28 July 2023	08:00	Executive Order No. 28 series of 2023
Basista	1						
		Public	26 July 2023	08:00	27 July 2023	08:00	declaration of Mayor Jolly R. Resuello, work is suspended on July 26, 2023
DAGUPAN	1						
Dagupan	1						
		Public	25 July 2023	08:00			EO No. 15
LA UNION	20						
Province-Wide	20						

REGION PROVINCE CITY /MUNICIPALITY BARANGAY		TYPE	DATE OF SUSPENSION	TIME OF SUSPENSION	DATE RESUMED	TIME RESUMED	REMARKS
		Public	25 July 2023	15:00	28 July 2023	08:00	Executive Order 16 s 2023
San Fernando	1						
		Public	25 July 2023	15:00	28 July 2023		Executive Order no. 50-2023
ILOCOS SUR	34						
Vigan	1						
		All	26 July 2023	08:00	31 July 2023		Acting Mayor Randy Singson suspends work and classes , public and private , tomorrow July 26, 2023. This is to ensure public safety as regards PAGASA forecast of heavy rains and gusty winds brought about by Egay.
Santa	1						
		Public	26 July 2023	08:00	31 July 2023		Executive Order to follow Executive Order no. 102 Series of 2023 - An Executive order declaring the Suspension of work in the Government Offices within the Territorial Jurisdiction of the Municipality of Santa, Ilocos Sur on July 26, 2023 due to Super Typhoon EGAY.
Caoayan	1						
		All	26 July 2023	08:00	31 July 2023		Per the Acting Municipal Mayor Juan Paolo S. Ancheta. To follow EO.
Province-Wide	34						
		Public	25 July 2023	08:00	31 July 2023		Office of the Governor Executive Order No. 26 Series of 2023. -An order extending the suspension of classes in all levels of the public and private schools and work in public offices in the Province of Ilocos Sur until 26 July 2023 due to Super Typhoon "EGAY"
REGION 2	63						

REGION PROVINCE CITY /MUNICIPALITY BARANGAY		TYPE	DATE OF SUSPENSION	TIME OF SUSPENSION	DATE RESUMED	TIME RESUMED	REMARKS
BATANES	6						
Province-Wide	6						
		Public	25 July 2023	17:00	27 July 2023	08:00	Declared by LCE through EO No. 19 series of 2023
CAGAYAN	29						
Abulug	1						
		All	25 July 2023		28 July 2023	08:00	Declared by the Governor (Government and Private)
Alcala	1						
		All	25 July 2023	17:00	27 July 2023	08:00	Declared by LCE - Government and Private (EO to follow)
Allacapan	1						
			25 July 2023	15:00	27 July 2023	08:00	Declared by LCE through EO No. 35 s. of 2023
Amulung	1						
		All	25 July 2023	17:00	27 July 2023	08:00	Declared by LCE through 30 s. of 2023
Baggao	1						
		All	25 July 2023	17:00	27 July 2023	08:00	Declared by LCE through 179 s. of 2023
Buguey	1						
		All	25 July 2023	22:00	27 July 2023	08:00	Waiting for EO
Calayan	1						
		Public	25 July 2023	01:00	27 July 2023	08:00	Declared by through EO no. 28 series of 2023
Lal-lo	1						
		All	25 July 2023	17:00	27 July 2023	08:00	Declared by LCE through 21 s. of 2023
Lasam	1						
		All	25 July 2023	23:00	27 July 2023	08:00	
Pamplona	1						
			25 July 2023	06:00	28 July 2023	08:00	Declared by LCE through EO No. 21 series of 2023
Province-Wide	29						
		All	25 July 2023	15:00	27 July 2023	08:00	Declared by the Governor (Government and Private)
Santa Praxedes	1						

REGION PROVINCE CITY /MUNICIPALITY BARANGAY		TYPE	DATE OF SUSPENSION	TIME OF SUSPENSION	DATE RESUMED	TIME RESUMED	REMARKS
		All	25 July 2023	05:00	27 July 2023	08:00	Declared by LCE through EO No. 27 series of 2023
Solana	1						
			24 July 2023	15:30	27 July 2023	08:00	Declared by LCE through EO No. 33 s. of 2023
Tuao	1						
		All	25 July 2023	05:00	27 July 2023	08:00	Declared by LCE through EO No. 10 series of 2023
Tuguegarao	1						
			25 July 2023	16:00	27 July 2023	08:00	Declared by LCE through EO No. 10 s. of 2023
ISABELA	7						
Iligan	1						
		All	25 July 2023		27 July 2023	08:00	Declared by LCE through EO no. 21 series of 2023
Maconacon	1						
		All	25 July 2023	14:18	27 July 2023	08:00	Declared by LCE through EO No. 55 series of 2023
San Mateo	1						
		All	26 July 2023	08:00	27 July 2023	08:00	Declared by EO no. 14 series of 2023
Palanan	1						
			25 July 2023		26 July 2023	08:00	Declared by LCE through a Memo
Cauayan	1						
		All	26 July 2023	08:00	27 July 2023	08:00	EO 44s 2023
Delfin Albano (Magsaysay)	1						
		All	26 July 2023		27 July 2023	08:00	EO 29 S 2023
San Agustin	1						
		All	26 July 2023		27 July 2023	08:00	EO 24 S 2023
NUEVA VIZCAYA	15						
Province-Wide	15						
			26 July 2023		27 July 2023	08:00	
QUIRINO	6						
Province-Wide	6						
			26 July 2023		27 July 2023	08:00	Declared by the Governor (EO No. 19)

REGION PROVINCE CITY /MUNICIPALITY BARANGAY		TYPE	DATE OF SUSPENSION	TIME OF SUSPENSION	DATE RESUMED	TIME RESUMED	REMARKS
REGION 3	76						
AURORA	4						
BALER	1						
		All	26 July 2023		26 July 2023		MDRRMC Advisory
DILASAG	1						
		Public	24 July 2023		24 July 2023		MDRRMC Advisory
SAN LUIS	1						
		Public	26 July 2023		26 July 2023		MDRRMC Directive No. 09, s 2023
MARIA AURORA	1						
		Public	26 July 2023		26 July 2023		MDRRMC Advisory No. 2
BATAAN	12						
ABUCAY	1						
		Public	26 July 2023		31 July 2023		
BAGAC	1						
		Public	26 July 2023		31 July 2023		
BALANGA CITY	1						
		Public	26 July 2023		31 July 2023		
DINALUPIHAN	1						
		Public	26 July 2023		31 July 2023		
HERMOSA	1						
		Public	26 July 2023		31 July 2023		
LIMAY	1						
		Public	26 July 2023		31 July 2023		
MARIVELES	1						
		Public	26 July 2023		31 July 2023		
MORONG	1						
		Public	26 July 2023		31 July 2023		
ORANI	1						
		Public	26 July 2023		31 July 2023		
ORION	1						
		Public	26 July 2023		31 July 2023		
PILAR	1						

REGION PROVINCE CITY /MUNICIPALITY BARANGAY		TYPE	DATE OF SUSPENSION	TIME OF SUSPENSION	DATE RESUMED	TIME RESUMED	REMARKS
		Public	26 July 2023		31 July 2023		
SAMAL	1						
		Public	26 July 2023		31 July 2023		
BULACAN	24						
ANGAT	1						
		Public	28 July 2023		01 August 2023		
BALAGTAS	1						
		Public	28 July 2023		01 August 2023		
BALIUAG	1						
		Public	28 July 2023		01 August 2023		
BOCAUE	1						
		Public	28 July 2023		01 August 2023		
BULACAN	1						
		Public	28 July 2023		01 August 2023		
BUSTOS	1						
		Public	28 July 2023		01 August 2023		
CALUMPIT	1						
		Public			01 August 2023		Memorandum Circular No. 131, Series of 2023
Doña Remedios Trinidad	1						
		Public	28 July 2023		01 August 2023		
GUIGUINTO	1						
		Public	28 July 2023		01 August 2023		
HAGONOY	1						
		Public	28 July 2023		01 August 2023		
MALOLOS CITY	1						
		Public	01 August 2023		01 August 2023		
MARILAO	1						
		Public	28 July 2023		01 August 2023		
MEYCAUAYAN	1						
		Public	31 July 2023		01 August 2023		
NORZAGARAY	1						
		Public	28 July 2023		01 August 2023		

REGION PROVINCE CITY /MUNICIPALITY BARANGAY		TYPE	DATE OF SUSPENSION	TIME OF SUSPENSION	DATE RESUMED	TIME RESUMED	REMARKS
OBANDO	1						
		Public	28 July 2023		01 August 2023		
PANDI	1						
		Public	28 July 2023		01 August 2023		
PAOMBONG	1						
		Public	28 July 2023		01 August 2023		
PLARIDEL	1						
		Public	28 July 2023		01 August 2023		
PULILAN	1						
		Public	28 July 2023		01 August 2023		
SAN ILDEFONSO	1						
		Public	28 July 2023		01 August 2023		
SAN JOSE DEL MONTE	1						
		Public	28 July 2023		01 August 2023		
SAN MIGUEL	1						
		Public	28 July 2023		01 August 2023		
SAN RAFAEL	1						
		Public	28 July 2023		01 August 2023		
SANTA MARIA	1						
		Public	28 July 2023		01 August 2023		
PAMPANGA	21						
APALIT	1						
		Public	27 July 2023		31 July 2023		Executive Order No. 21-2023
ARAYAT	1						
		Public	27 July 2023		31 July 2023		Executive Order No. 21-2023
BACOLOR	1						
		Public	27 July 2023		31 July 2023		Executive Order No. 21-2023
CANDABA	1						
		Public	01 August 2023		02 August 2023		
FLORIDABLANCA	1						
		Public	27 July 2023		03 August 2023		Executive Order No. 21-2023

REGION PROVINCE CITY /MUNICIPALITY BARANGAY		TYPE	DATE OF SUSPENSION	TIME OF SUSPENSION	DATE RESUMED	TIME RESUMED	REMARKS
GUAGUA	1						
		Public	27 July 2023		04 August 2023		Executive Order No. 21-2023
LUBAO	1						
		Public	27 July 2023		05 August 2023		Executive Order No. 21-2023
MABALACAT CITY	1						
		Public	27 July 2023		06 August 2023		Executive Order No. 21-2023
MACABEBE	1						
		Public	02 August 2023		03 August 2023		02 - 03 August 2023 (LCE Memorandum)
MAGALANG	1						
		Public	27 July 2023		31 July 2023		Executive Order No. 21-2023
MASANTOL	1						
		Public	01 August 2023		03 August 2023		01 - 02 August 2023 (LCE Memorandum)
MEXICO	1						
		Public	27 July 2023		31 July 2023		Executive Order No. 21-2023
MINALIN	1						
		Public	01 August 2023		02 August 2023		Adopted Work from Home and Skeleton Work Force Schedule (LCE Memorandum No. 52)
PORAC	1						
		Public	27 July 2023		31 July 2023		Executive Order No. 21-2023
CITY OF SAN FERNANDO	1						
		Public	27 July 2023		31 July 2023		Executive Order No. 21-2023
SAN LUIS	1						
		Public	27 July 2023		31 July 2023		Executive Order No. 21-2023
SAN SIMON	1						
		Public	31 July 2023		12 August 2023		07-11 Aug 2023 (EO No. 44); 31 July 2023 to 04 August 2023 (LCE Memorandum)

REGION PROVINCE CITY /MUNICIPALITY BARANGAY		TYPE	DATE OF SUSPENSION	TIME OF SUSPENSION	DATE RESUMED	TIME RESUMED	REMARKS
SANTA ANA	1						
		Public	27 July 2023		31 July 2023		Executive Order No. 21-2023
SANTA RITA	1						
		Public	27 July 2023		31 July 2023		Executive Order No. 21-2023
SANTO TOMAS	1						
		Public	27 July 2023		31 July 2023		Executive Order No. 21-2023
SASMUAN	1						
		Public	27 July 2023		31 July 2023		Executive Order No. 21-2023
TARLAC	1						
CAMILING	1						
		All	31 July 2023		01 August 2023		
ZAMBALES	13						
Province-Wide	13						
		All	26 July 2023		28 July 2023		
ANGELES	1						
Angeles	1						
			24 July 2023		28 July 2023		
CALABARZON	17						
CAVITE	13						
Bacoor	1						
		Public	24 July 2023	08:00	25 July 2023		
Dasmariñas	1						
		Public	24 July 2023	08:00	25 July 2023		
Tagaytay	1						
		Public	24 July 2023	08:00	25 July 2023		
Noveleta	1						
		Public	24 July 2023	08:00	25 July 2023		
Alfonso	1						
		Public	24 July 2023	08:00	25 July 2023		
General Trias	1						
		Public	24 July 2023	08:00	25 July 2023		

REGION PROVINCE CITY /MUNICIPALITY BARANGAY		TYPE	DATE OF SUSPENSION	TIME OF SUSPENSION	DATE RESUMED	TIME RESUMED	REMARKS
Naic	1						
		Public	24 July 2023	08:00	25 July 2023		
Kawit	1						
		Public	24 July 2023		25 July 2023		
Trece Martires	1						
		Public	24 July 2023		25 July 2023		
Maragondon	1						
		Public	24 July 2023		25 July 2023		
General Emilio Aguinaldo	1						
		Public	26 July 2023	12:00	27 July 2023		
Imus	1						
		Public	26 July 2023		27 July 2023		
Magallanes	1						
		Public	27 July 2023		31 July 2023		
LAGUNA	1						
Santa Cruz	1						
		Public	25 July 2023		26 July 2023		
RIZAL	3						
Taytay	1						
		Public	24 July 2023	08:00	26 July 2023		
Cardona	1						
		Public	24 July 2023	06:00	25 July 2023		
		Public	25 July 2023		26 July 2023		
Teresa	1						
		Public	25 July 2023				
MIMAROPA	20						
ROMBLON	6						
San Fernando	1						
		All	25 July 2023	08:00	26 July 2023	08:00	Memorandum Order No. 31 s 2023 Office of the Mayor
San Jose	1						
		All	25 July 2023	08:00	26 July 2023	08:00	Office Memorandum No. 34 Office of the Municipal Mayor

REGION PROVINCE CITY /MUNICIPALITY BARANGAY		TYPE	DATE OF SUSPENSION	TIME OF SUSPENSION	DATE RESUMED	TIME RESUMED	REMARKS
Ferrol	1						
		All	25 July 2023	13:30	26 July 2023	08:00	Memorandum Circular 003-2023
Odiongan	1						
		All	25 July 2023	13:30	26 July 2023	08:00	Office Order No. 07-003 series 2023
San Agustin	1						
		All	25 July 2023	12:00	26 July 2023	08:00	
San Andres	1						
		All	25 July 2023	12:00	26 July 2023	08:00	
OCCIDENTAL MINDORO	4						
Magsaysay	1						
		All	25 July 2023		27 July 2023		MDRRMC Memorandum No. 11-2023
Calintaan	1						
		All	25 July 2023	08:00	27 July 2023		
Santa Cruz	1						
		All	25 July 2023		27 July 2023		
Mamburao	1						
		All	26 July 2023		27 July 2023		MDRRMC Memorandum dated 25 July 2023
PALAWAN	8						
El Nido (Bacuit)	1						
		All	25 July 2023	06:00	27 July 2023		Memorandum Order No. 23-138 Office of the Municipal Mayor
San Vicente	1						
		All	25 July 2023	06:00	26 July 2023		
Puerto Princesa	1						
		All	25 July 2023	13:00	26 July 2023		Memorandum Circular No. 014 series 2023 dated 25 July 2023 Resumed as of 09:00am, 26 July, 2023
Culion	1						
		All	24 July 2023		27 July 2023		
Linapacan	1						

REGION PROVINCE CITY /MUNICIPALITY BARANGAY		TYPE	DATE OF SUSPENSION	TIME OF SUSPENSION	DATE RESUMED	TIME RESUMED	REMARKS
		All	25 July 2023	12:31	26 July 2023		
Agutaya	1						
		All	25 July 2023	13:00	26 July 2023		
Dumaran	1						
		All	25 July 2023	13:00	26 July 2023		
Brookes Point	1						
		All	25 July 2023	13:00	26 July 2023		
ORIENTAL MINDORO	2						
Mansalay	1						
		Public	25 July 2023	12:00	26 July 2023	08:00	
Naujan	1						
		Public	27 July 2023	04:00	28 July 2023	08:00	
REGION 5	11						
CATANDUANES	11						
Province-Wide	11						
		Public	24 July 2023		25 July 2023		Memorandum no. 189, s. 2023
REGION 6	8						
NEGROS OCCIDENTAL	7						
Enrique B. Magalona (Saravia)	1						
		Public	25 July 2023		27 July 2023		EO 71 dtd 25 Jul 2023
Silay	1						
		Public	25 July 2023	12:00	27 July 2023	13:00	EO 7-25-25-36
		Public	27 July 2023	07:00	28 July 2023		EO no. 7-25-23-38
Murcia	1						
		Public	26 July 2023		27 July 2023		EO 23 s. 2023
Himamaylan	1						
		Public	26 July 2023		28 July 2023		EO 53 s. 2023
La Carlota	1						
		Public	25 July 2023	12:00	27 July 2023		EO 29 S 2023
Ilog	1						
		Public	26 July 2023		27 July 2023		EO-07-01 Series 2023
Candoni	1						

REGION PROVINCE CITY /MUNICIPALITY BARANGAY		TYPE	DATE OF SUSPENSION	TIME OF SUSPENSION	DATE RESUMED	TIME RESUMED	REMARKS
		Public	26 July 2023		28 July 2023		Office Memorandum No. 2023-011
ANTIQUE	1						
Belison	1						
		Public	25 July 2023		26 July 2023		EO to follow
REGION 8	5						
BILIRAN	3						
Naval	1						
		All	24 July 2023		25 July 2023		EO No. 52, s. 2023
Kawayan	1						
		All	24 July 2023		25 July 2023		EO No. 18, s. 2023
Cabucgayan	1						
			24 July 2023		25 July 2023		EO No. 27 s. 2023
SAMAR	2						
Catbalogan	1						
		Public	24 July 2023		25 July 2023		EO No. 07-009, s. 2023
Hinabangan	1						
		All	24 July 2023		25 July 2023		EO No. CPR-018 s. 2023
CAR	60						
ABRA	27						
Province-Wide	27						
		Public	26 July 2023	22:32	01 August 2023		PDRRMC issued Advisory no. 6. The suspension is extended to July 26, 2023
BENGUET	14						
Province-Wide	14						
		All	26 July 2023	05:00			
Baguio	1						
		All	25 July 2023	16:10			Executive order no. 96 & 97 s. 2023. The suspension is extended to July 26, 2023
Atok	1						
		Public	26 July 2023		28 July 2023	08:00	Government work suspended for 26 July 2023

REGION PROVINCE CITY /MUNICIPALITY BARANGAY		TYPE	DATE OF SUSPENSION	TIME OF SUSPENSION	DATE RESUMED	TIME RESUMED	REMARKS
Bokod	1						
		Public	26 July 2023				Government work suspended for 26 July 2023
Buguias	1						
		All	25 July 2023	19:45			Suspension is on July 26, 2023
Itogon	1						
		Public	26 July 2023		28 July 2023	05:00	Government work suspended for 26 July 2023
Tuba	1						
		All	26 July 2023		28 July 2023	05:00	Executive Order No. 054-07-2023
		Public	26 July 2023		28 July 2023	05:00	Government Work Suspended for 26 July 2023
Kabayan	1						
		Public	26 July 2023		28 July 2023	08:00	Government work suspended for 26 July 2023
Kapangan	1						
		Public	25 July 2023	21:56	28 July 2023	08:00	Government work suspended for 26 July 2023
Kibungan	1						
		Public	26 July 2023				Suspension of Work in Government Offices for 26 July 2023.
La Trinidad	1						
		Public	26 July 2023	00:26	28 July 2023		Executive order no. 32-2023
Mankayan	1						
		All	26 July 2023				
Sablan	1						
		Public	26 July 2023		28 July 0023	08:00	Government Work Suspended for 26 July 2023
Tublay	1						

REGION PROVINCE CITY /MUNICIPALITY BARANGAY		TYPE	DATE OF SUSPENSION	TIME OF SUSPENSION	DATE RESUMED	TIME RESUMED	REMARKS
		Public	26 July 2023		28 July 2023	08:00	Government Work Suspended for 26 July 2023
IFUGAO	1						
Hungduan	1						
		All	26 July 2023	07:00			Executive no. 49, s. 2023
KALINGA	8						
Tanudan	1						
		Public	25 July 2023	08:32	27 July 2023		Executive order no. 36, s. 2023
Province-Wide	8						
		All	25 July 2023	15:00	27 July 2023		Memorandum Order No. 290 series 2023. The suspension is extended to July 26, 2023.
MOUNTAIN PROVINCE	3						
Barlig	1						
		Public	26 July 2023		28 July 2023	07:00	
Sabangan	1						
		All	26 July 2023	05:57	28 July 2023		Executive Order No 2023-20
Bauko	1						
		Public	26 July 2023		28 July 2023		
APAYAO	7						
Province-Wide	7						
		All	25 July 2023		27 July 2023		
NCR	17						
NCR	17						
Province-Wide	17						
		Public	24 July 2023		25 July 2023		

DECLARATION OF STATE OF CALAMITY as of (August 17, 2023 12:53)

REGION PROVINCE CITY /MUNICIPALITY BARANGAY		TYPE	RESOLUTION NUMBER	RESOLUTION DATE	REMARKS
GRAND TOTAL	254				
REGION 1	64				
ILOCOS NORTE	23				
Province-Wide	23				
		Province	169-2023	27 July 2023	
LA UNION	2				
Luna	1				
		City/ Municipality	190	28 July 2023	
Bangar	1				
		City/ Municipality	2023-145	28 July 2023	
PANGASINAN	4				
Mangatarem	1				
		City/ Municipality	264-2023	31 July 2023	
Santa Barbara	1				
		City/ Municipality	2023-221	31 July 2023	
Binmaley	1				
		City/ Municipality	125	01 August 2023	
Lingayen	1				
		City/ Municipality	475	04 August 2023	
ILOCOS SUR	34				
Province-Wide	34				
		Province	0364	27 July 2023	
DAGUPAN	1				
Dagupan	1				
		City/ Municipality	8073-2023	28 July 2023	
REGION 2	29				
CAGAYAN	29				
Province-Wide	29				
		Province	2023-11-502	31 July 2023	
Sanchez-Mira					
		City/ Municipality	2023-132	27 July 2023	
Abulug					
		City/ Municipality	42-2023	27 July 2023	
Santa Praxedes					

REGION PROVINCE CITY / MUNICIPALITY BARANGAY		TYPE	RESOLUTION NUMBER	RESOLUTION DATE	REMARKS
		City/ Municipality	152-2023	27 July 2023	
Calayan					
		City/ Municipality	93 series 2023	28 July 2023	
Lal-lo					
		City/ Municipality	22 series 2023	27 July 2023	
REGION 3	75				
BATAAN	12				
Province-Wide	12				
		Province	Sanguniang Panlalawigan Resolution No. 321	29 July 2023	Resolution Declaring a state of calamity in the province of Bataan due to the effects of southwest monsoon (Habagat) Enhanced by Typhoon 'Egay' (DOKSURI)
BULACAN	24				
Province-Wide	24				
		Province	Kapasiyahan Blg. 579-T'2023	31 July 2023	Isang Kapasiyahang Nagdedeklara ng 'State of Calamity' sa Buong Lalawigan ng Bulacan Dahilan sa Epekto at Pinsala ng Bagyong Egay
Calumpit					
		City/ Municipality	Municipal Resolution No. 133-2023	29 July 2023	Resolution declaring the Municipality of Calumpit, Bulacan under the state of Calamity his 29th day of July 2023
Paombong					
		City/ Municipality	Paombong MDRRMC Resolution No. 04-2023	29 July 2023	Resolution Declaring State of Calamity in the Municipality of Paombong due to Typhoon Egay, Habagat, Dam Release and High Tide
Pulilan					
		City/ Municipality	Kapasiyahan Blg. 11-156-2023	30 July 2023	Kapasiyahan na nagpapahayag na ang buong Bayan ng Pulilan, Bulacan ay sumailalim sa 'Statement of Calamity' dulot ng Bagyong Egay at pinalikas na Hanging Habagat
Hagonoy					

REGION PROVINCE CITY /MUNICIPALITY BARANGAY		TYPE	RESOLUTION NUMBER	RESOLUTION DATE	REMARKS
		City/ Municipality	SB Resolution Blg. 2023-87	30 July 2023	Kapasiyahan na Nagsasailalim sa 'State of Calamity' sa Bayan ng Hagonoy, Bulacan dahil sa Malawakang Pagbaha Dulot ng Bagyong Egay na Pinataas oa ng Tubig Kalakhan; waiting for copy of the resolution
Marilao					
		City/ Municipality	Resolution no. 118 Series of 2023	29 July 2023	Resolution Declaring a state of calamity in the municipality of Marilao, Province of Bulacan, and for other purposes
San Ildefonso					
		City/ Municipality	Municipal resolution No. 2023-222	30 July 2023	A Resolution Declaring the Municipality of San Ildefonso, Bulacan, Under a State of Calamity due to the Impact of Typhoon Egay (Doksuri) and Southwest Monsoon (Habagat)
NUEVA ECIJA	1				
Zaragoza	1				
		City/ Municipality	Resolution No. 92 S-2023	29 July 2023	Resolution Declaring the Entire Municipality of Zaragoza, Nueva Ecija Under State of Calamity due to Floodings Brought by Typhoon Egay and Authorizing the Local Chief Executive (LCE) to Release Fund from the Municipality's Calamity Fund for Immediate Relief and Other Disaster Operations
PAMPANGA	21				
Province-Wide	21				
		Province	Resolution No. 8058	31 July 2023	A Resolution Declaring the Province of Pampanga under a State of Calamity due to the effects of the Southwest Monsoon enhanced by tropical cyclones Egay and Falcon
Macabebe					
		City/ Municipality	Resolution No. 188 s. 2023	29 July 2023	A Resolution declaring the Municipality of Macabebe under the State of Calamity brought about by the onslaught of Typhoon Dodong, Super Typhoon Egay and by the continuous downpour of Heavy Monsoon Rains

REGION PROVINCE CITY /MUNICIPALITY BARANGAY		TYPE	RESOLUTION NUMBER	RESOLUTION DATE	REMARKS
Masantol					
		City/ Municipality	Resolution No. 2023-098	31 July 2023	A Resolution declaring the Municipality of Masantol, Pampanga under the State of Calamity brought about by the onslaught of Typhoon Dodong & Super Typhoon Egay
Minalin					
		City/ Municipality	Resolution No. 182 s. 2023	29 July 2023	Resolution declaring the Municipality of Minalin, Pampanga under the state of Calamity his 29th day of July 2023
San Luis					
		City/ Municipality	Resolution No. 66 s. 2023	29 July 2023	A Resolution declaring the Municipality of San Luis, Pampanga under the State of Calamity due to Tropical Storm Dodong, Super Typhoon Egay and Current Southwest Monsoon Habagat
San Simon					
		City/ Municipality	Resolution No. '23-040	29 July 2023	A Resolution declaring State of Calamity in the Municipality of San Simon, Pampanga due to the effects of Typhoon Egay and Southwest Monsoon and the possible impact of Tropical Depression Falcon
Santo Tomas					
		City/ Municipality	Resolution No. 146-2023	30 July 2023	Declaring a State of Calamity in the Municipality of Sto. Tomas, Pampanga due to the damages caused by incessant rains brought by the onslaught of Typhoon Egay and Falcon prolonged by Southwest Monsoon or Habagat
TARLAC	4				
Camiling	1				
		City/ Municipality	Resolution No. 147 Series of 2023	29 July 2023	Resolution declaring a state of Calamity in the Municipality of Camiling, Tarlac this 29th day of July 2023
Ramos	1				

REGION PROVINCE CITY /MUNICIPALITY BARANGAY		TYPE	RESOLUTION NUMBER	RESOLUTION DATE	REMARKS
		City/ Municipality	SB Resolution 082-2023	31 July 2023	A Sanggunianang Bayan Resolution declaring the entire Municipality of Ramos, Tarlac Under a State of Calamity due to the aftermath of Typhoon Egay and Southwest Monsoon (Habagat) enhanced by Typhoon Falcon
Paniqui	1				
		City/ Municipality	Resolution No. 085 Series of 2023	01 August 2023	Resolution declaring the Municipality of Paniqui under a State of Calamity
Moncada	1				
		City/ Municipality	Resolution No. 83, Series of 2023	07 August 2023	Resolution declaring the Municipality of of Moncada, Tarlac Under a State of Calamity due to the aftermath and damages brought by Typhoon Egay, Southwest Monsoon (Habagat), and Typhoon Falcon
ZAMBALES	13				
Province-Wide	13				
		Province	RESOLUTION NO. 2023-295	01 August 2023	Resolution declaring a State of Calamity in the entire Province of Zambales effective August 01 2023 due to the massive damages to livelihood and infrastructure as a result of the heavy rains brought about by the Southwest Monsoon and Typhoon EGAY
San Marcelino					
		City/ Municipality	Resolution-2023-110	04 August 2023	Declaring the Municipality of San Marcelino under a State of Calamity due to adverse impacts of TY Egay, TS Falcon, and the enhanced Southeast Monsoon
CALABARZON	25				
CAVITE	23				
Province-Wide	23				
		Province	2639-2023	27 July 2023	
RIZAL	2				
Pililla	1				
		City/ Municipality	64	08 August 2023	
Cardona	1				

REGION PROVINCE CITY /MUNICIPALITY BARANGAY		TYPE	RESOLUTION NUMBER	RESOLUTION DATE	REMARKS
		City/ Municipality	70	28 July 2023	
MIMAROPA	2				
OCCIDENTAL MINDORO	2				
Sablayan	1				
		City/ Municipality	Resolution No. 2023-GGM186	26 July 2023	
Santa Cruz	1				
		City/ Municipality	Resolution No. 2023-088	31 July 2023	
CAR	59				
ABRA	27				
Province-Wide	27				
		Province	143	28 July 2023	
APAYAO	7				
Province-Wide	7				
		Province	110	29 July 2023	
MOUNTAIN PROVINCE	10				
Province-Wide	10				
		Province	2023-360	28 July 2023	
BENGUET	14				
Province-Wide	14				
		Province	2023-688	02 August 2023	
IFUGAO	1				
Tinoc	1				
		City/ Municipality	2023-267	31 July 2023	

PRE-EMPTIVE EVACUATION as of (August 17, 2023 12:53)

REGION PROVINCE CITY /MUNICIPALITY BARANGAY		FAMILIES	MALE	FEMALE	TOTAL	REMARKS
GRAND TOTAL	106	3,480	0	0	17,349	
REGION 1	48	910	0	0	2,951	
LA UNION	9	258	0	0	766	
Agoo	1	3	0	0	12	

REGION PROVINCE CITY /MUNICIPALITY BARANGAY		FAMILIES	MALE	FEMALE	TOTAL	REMARKS
San Nicolas West, Sta. Barbara, Sta. Rita Central		3	0	0	12	
Bangar	1	202	0	0	554	
Nagsabaran, Luzong Norte, Mindoro		202	0	0	554	
Bauang	1	17	0	0	58	
PNW, Payocpoc Sur, Pudoc, Pugo, Santiago, Urayong, Disso-or, Parian Este		17	0	0	58	
Burgos	1	1	0	0	4	
Dalacdac		1	0	0	4	
Caba	1	11	0	0	28	
Santiago Norte		11	0	0	28	
Naguillan	1	10	0	0	42	
Al-Alinao Norte, Bariquir, Dallipaoen, Gusing Sur, San Antonio		10	0	0	42	
Pugo	1	2	0	0	7	
Ambalite		2	0	0	7	
Rosario	1	1	0	0	5	
Rabon		1	0	0	5	
San Fernando City	1	11	0	0	56	
Carlattan, Ilocanos Sur, San Agustin		11	0	0	56	
ILOCOS NORTE	7	190	0	0	589	
Adams	1	2	0	0	6	
Adams		2	0	0	6	RURAL HEALTH UNIT
Bacarra	1	20	0	0	58	
Natba , Casilian		20	0	0	58	Bacarra Evacuation Center
Badoc	1	18	0	0	84	
LACUBEN		18	0	0	84	MUNICIPAL HALL ANNEX
Bangui	1	8	0	0	39	
LANAO		8	0	0	39	BRGY LANAO- BRGYHALL
Banna	1	27	0	0	106	
BUGASI, BARBARANGAY, MACAYEPYEP		27	0	0	106	BUGASI ELEMENTARY SCHOOL AND BRGY. HALL, BARBARANGAY ELEM. SCHOOL AND REGIONAL EVACUATION CENTER, MACAYEPYEP ELEM SCHOOL
Batac City	1	8	0	0	20	

REGION PROVINCE CITY /MUNICIPALITY BARANGAY		FAMILIES	MALE	FEMALE	TOTAL	REMARKS
RICARTE		8	0	0	20	CITY HALL EVACUATION CENTER
Pagudpud	1	107	0	0	276	
CAPARISPISAN, PASALENG, PANCIAN, BURAYOC		107	0	0	276	NLREC EVACUATION CENTER, PASALENG ELEM. SCHOOL AND PASALENG NATIONAL HS, PANCIAN ELEM. SCHOOL
ILOCOS SUR	32	462	0	0	1,596	
Sto. Domingo	1	6	0	0	12	
Paras		6	0	0	12	
Sigay	2	1	0	0	13	
San Ramon		0	0	0	10	Flash flood prone areas, 5 persons inside evac, and 5 persons outside evacuation, Relief goods distributed to affected families
Abaccan		1	0	0	3	Laborers were evacuated at BHS Abaccan
Burgos	1	26	0	0	59	
Mapanit		26	0	0	59	26 families with 59 individuals inside the Bessang evacuation center and 3 families with 8 individuals outside the evacuation center. Due to the presence of tension cracks at the mountain.
Candon City	1	1	0	0	4	
Calumbuyan		1	0	0	4	
Santa Lucia	8	266	0	0	968	
Ayusan		14	0	0	51	14 families with 51 individuals inside the Municipal Building, Chapel and Day Care Center and 23 families with 91 individuals outside the evacuation center.
Bani		92	0	0	377	92 families with 35 individuals inside the Barangay Hall.

REGION PROVINCE CITY /MUNICIPALITY BARANGAY		FAMILIES	MALE	FEMALE	TOTAL	REMARKS
Bao-as		32	0	0	126	9 families with 35 individuals inside the Old Municipal Building, Barangay Hall and 23 families with 91 individuals outside the evacuation center.
Barangobong		5	0	0	13	5 families with 13 individuals outside the evacuation center.
Cabaritan		29	0	0	104	4 families with 13 individuals inside the Barangay Hall and 25 families with 91 individuals outside the evacuation center.
Catayagan		70	0	0	210	70 families with 210 individuals outside the evacuation center.
Namatican		22	0	0	82	22 families with 82 individuals outside the evacuation center.
Nangalisan		2	0	0	5	2 families with 5 individuals inside the Old Municipal Building.
Sta Lucia	4	55	0	0	222	
Paoc Norte		14	0	0	55	14 families with 55 individuals inside the Chapel and Day Care Center.
Paratong		8	0	0	30	7 families with 26 individuals inside the Old Municipal Building and 1 family with 4 individuals outside the evacuation center.
Quinabalayangan		13	0	0	40	1 family with 4 individuals inside the Old Municipal Building and 12 families with 36 individuals outside the evacuation center.
Vical		20	0	0	97	20 families with 97 individuals
Sta Cruz	15	107	0	0	318	
Babayoan		3	0	0	13	3 families with 13 individuals
Bacsayan		2	0	0	5	2 families with 5 individuals
Besalan		7	0	0	24	7 families with 24 individuals
Casilagan		1	0	0	3	1 family with 3 individuals
Poblacion		2	0	0	7	2 families with 7 individuals

REGION PROVINCE CITY / MUNICIPALITY BARANGAY		FAMILIES	MALE	FEMALE	TOTAL	REMARKS
Pidpid		2	0	0	6	2 families with 6 individuals
Pilar		1	0	0	6	1 family with 6 individuals
Pinipin		11	0	0	31	11 families with 31 individuals
Quinsoriano		5	0	0	17	5 families with 17 individuals
Sagat		2	0	0	6	2 families with 6 individuals
Saoat		37	0	0	89	37 families with 89 individuals
Sevilla		4	0	0	14	4 families with 14 individuals inside Barangay Hall at 6:17 PM July 26, 2023
Villa Garcia		1	0	0	6	1 family with 6 individuals at 12:01 AM July 26, 2023
Pantar Villa Hermosa		26	0	0	80	26 families with 80 individuals inside the Pantar Evacuation Center at 03:30 AM July 26, 2023
Sta Cruz Sports Complex		3	0	0	11	3 families with 11 individuals all is from Pantar, Villa Hermosa inside the Sta Cruz Sports Complex
REGION 2	19	198	0	0	752	
CAGAYAN	10	65	0	0	249	
Alcala	2	6	0	0	15	
Damurog		5	0	0	14	Alcala East Evacuation Center
Damurog		1	0	0	1	Outside Evacuation
Aparri	1	2	0	0	3	
Bisagu		2	0	0	3	Bisagu Day Care Center
Buguey	1	27	0	0	115	
Centro (Pob.)		27	0	0	115	Municipal Gymnasium, Centro, Buguey
Lal-lo	3	7	0	0	23	
Centro (Pob.)		3	0	0	9	LNHS-main
Cullit		1	0	0	2	Old BNC
Dagupan		3	0	0	12	Barangay Hall
Santa Ana	3	23	0	0	93	
Casambalangan (Port Irene)		1	0	0	6	Brgy. Casambalangan Evacuation Center

REGION PROVINCE CITY / MUNICIPALITY BARANGAY		FAMILIES	MALE	FEMALE	TOTAL	REMARKS
Palawig		21	0	0	86	Brgy. Palawig Evacuation Center
Visitacion (Pob.)		1	0	0	1	Outside EC
ISABELA	9	133	0	0	503	
Divilacan	5	37	0	0	154	
Bicobian		1	0	0	7	7th Day Adventist Church
Dilakit		5	0	0	14	Dilakit Evacuation Center
Dimapnat		16	0	0	74	Dimapnat Multi- Purpose Barangay Hall
Dimapula (Pob.)		8	0	0	40	Dimapula Multi- Purpose Hall
Dipudo		7	0	0	19	Dipudo Evacuation Center
Maconacon	2	8	0	0	22	
Aplaya		1	0	0	1	Maconacon National High School
Malasin		7	0	0	21	Maconacon National High School
Palanan	2	88	0	0	327	
Diddadungan		1	0	0	2	Barangay Hall
San Isidro		87	0	0	325	Barangay Hall
REGION 3	5	79	0	0	263	
AURORA	1	7	0	0	29	
Dipaculao	1	7	0	0	29	
1		7	0	0	29	
BULACAN	1	31	0	0	102	
Calumpit	1	31	0	0	102	
3		31	0	0	102	
NUEVA ECIJA	1	1	0	0	6	
Rizal	1	1	0	0	6	
1		1	0	0	6	
PAMPANGA	1	10	0	0	20	
Macabebe	1	10	0	0	20	
1		10	0	0	20	
ZAMBALES	1	30	0	0	106	
Candelaria	1	30	0	0	106	
1		30	0	0	106	

REGION PROVINCE CITY /MUNICIPALITY BARANGAY		FAMILIES	MALE	FEMALE	TOTAL	REMARKS
CALABARZON	9	81	0	0	189	
CAVITE	5	33	0	0	108	
Tanza	4	31	0	0	102	
Amaya III		5	0	0	20	
Amaya V		6	0	0	15	
Amaya VII		3	0	0	8	
Sanja Maor		17	0	0	59	
Naic	1	2	0	0	6	
Sapa		2	0	0	6	
LAGUNA	1	14	0	0	65	
San Pedro	1	14	0	0	65	
Estrella		14	0	0	65	
BATANGAS	2	30	0	0	0	
Lian	2	30	0	0	0	
Bungahan		20	0	0	0	
Lumaniag		10	0	0	0	
RIZAL	1	4	0	0	16	
Morong	1	4	0	0	16	
San Guillermo		4	0	0	16	
MIMAROPA	12	1,807	0	0	5,992	
ORIENTAL MINDORO	1	10	0	0	53	
Bulalacao (San Pedro)	1	10	0	0	53	
		10	0	0	53	
PALAWAN	3	119	0	0	433	
Roxas	1	15	0	0	54	
		15	0	0	54	
San Vicente	1	103	0	0	375	
		103	0	0	375	
El Nido (Bacuit)	1	1	0	0	4	
		1	0	0	4	
OCCIDENTAL MINDORO	8	1,678	0	0	5,506	
Abra de Ilog	1	14	0	0	45	
		14	0	0	45	
Calintaan	1	204	0	0	543	

REGION PROVINCE CITY / MUNICIPALITY BARANGAY		FAMILIES	MALE	FEMALE	TOTAL	REMARKS
		204	0	0	543	
Magsaysay	1	151	0	0	466	
		151	0	0	466	
Mamburao	1	32	0	0	130	
		32	0	0	130	
Rizal	1	140	0	0	567	
		140	0	0	567	
Sablayan	1	851	0	0	2,554	
		851	0	0	2,554	
San Jose	1	251	0	0	1,066	
		251	0	0	1,066	
Santa Cruz	1	35	0	0	135	
		35	0	0	135	
REGION 6	13	405	0	0	7,202	
GUIMARAS	1	4	0	0	121	
Sibunag	1	4	0	0	121	
		4	0	0	121	Total number of evacuees (Pre, During After Landfall)
ILOILO	4	12	0	0	202	
Iloilo City	1	5	0	0	70	
		5	0	0	70	Total number of evacuees (Pre, During After Landfall)
Miagao	1	7	0	0	52	
		7	0	0	52	Total number of evacuees (Pre, During After Landfall)
Maasin	1	0	0	0	51	
		0	0	0	51	Total number of evacuees (Pre, During After Landfall)
Leganes	1	0	0	0	29	
		0	0	0	29	Total number of evacuees (Pre, During After Landfall)
NEGROS OCCIDENTAL	8	389	0	0	6,879	
Bacolod	1	0	0	0	4,638	
		0	0	0	4,638	Total number of evacuees (Pre, During After Landfall)
Bago	1	51	0	0	201	

REGION PROVINCE CITY /MUNICIPALITY BARANGAY		FAMILIES	MALE	FEMALE	TOTAL	REMARKS
		51	0	0	201	Total number of evacuees (Pre, During After Landfall)
Salvador Benedicto	1	258	0	0	1,075	
		258	0	0	1,075	Total number of evacuees (Pre, During After Landfall)
Hinoba-an (Asia)	1	14	0	0	50	
		14	0	0	50	Total number of evacuees (Pre, During After Landfall)
Pontevedra	1	66	0	0	258	
		66	0	0	258	Total number of evacuees (Pre, During After Landfall)
Pulupandan	1	0	0	0	394	
		0	0	0	394	Total number of evacuees (Pre, During After Landfall)
Silay	1	0	0	0	240	
		0	0	0	240	Total number of evacuees (Pre, During After Landfall)
Sipalay	1	0	0	0	23	
		0	0	0	23	Total number of evacuees (Pre, During After Landfall)

PRE-EMPTIVE EVACUATION (ANIMALS) as of (August 17, 2023 12:53)

REGION PROVINCE CITY /MUNICIPALITY BARANGAY		CLASSIFICATION	TYPE	QUANTITY (No. of heads)	REMARKS
GRAND TOTAL	2			37	
REGION 1	2			37	
ILOCOS SUR	2			37	
Sugpon	2			37	
Balbalayang		Livestock	cow	21	Evacuated farm animals near Amburayan and Gayaman river to areas not susceptible to flooding and landslides.
Balbalayang		Livestock	goat	16	Evacuated farm animals near Amburayan and Gayaman river to areas not susceptible to flooding and landslides.

ASSISTANCE PROVIDED as of (August 17, 2023 12:53)

REGION PROVINCE CITY /MUNICIPALITY BARANGAY		SOURCE	QUANTITY	UNIT	TYPE	PARTICULARS	COST(PHP)
GRAND TOTAL	928						643,587,970.36
REGION 1	223						190,501,845.47
ILOCOS NORTE	46						48,868,683.42
No breakdown	27						44,587,712.38
		DSWD	3850		Family Food pack	Food Items	2,772,000
		DSWD	1983		Family Food pack	Food Items	1,685,867.28
		DSWD	12000		Family Food pack	Food Items	8,520,000
		DSWD	1500		Family Food pack	Food Items	750,000
		DSWD	584		Family Food pack	Food Items	258,449.2
		DSWD	5083		Family Food pack	Food Items	2,287,350
		DSWD	2		Family Kit	Non-Food Items	4,600
		DSWD	5		Family Kit	Non-Food Items	12,600
		DSWD	7		Hygiene kit	Non-Food Items	10,314.5
		DSWD	2		Sleeping Kit	Non-Food Items	1,515.5
		DSWD	5		Sleeping Kit	Non-Food Items	6,350
		DSWD	2		Kitchen Kit	Non-Food Items	1,479
		DSWD	5		Kitchen Kit	Non-Food Items	8,100
		LGU	0		Not specified	Not specified	21,136,360
		OCD	3	unit	Non-Food Items	25KVA Generator Set	975,000
		OCD	2	unit	Non-Food Items	Water Filtration System	570,000
		OCD	288	pack	Non-Food Items	Family pack	2,511,887.04
		OCD	74	piece	Non-Food Items	Malong	15,276.56
		OCD	1	unit	Non-Food Items	Chainsaw	14,443.52
		OCD	5	unit	Non-Food Items	Megaphone	18,375
		OCD	360	bottle	Non-Food Items	Alcohol (500 ml)	17,233.2
		OCD	14	piece	Non-Food Items	Tarpaulin	20,843.2
		OCD	16	gallon	Non-Food Items	Collapsible Water Gallon	2,702.08
		OCD	1415	piece	Hygiene kit	Hygiene kit (Pail)	1,952,700
		OCD	1277	piece	Hygiene kit	Hygiene kit (Box)	502,499.5

REGION PROVINCE CITY /MUNICIPALITY BARANGAY		SOURCE	QUANTITY	UNIT	TYPE	PARTICULARS	COST(PHP)
		OCD	1785	piece	Non-Food Items	Blankets	439,966.8
		OCD	15000	piece	Non-Food Items	Sandbags	91,800
Adams	1						731,912
		DSWD	890		Family Food pack	Food Items	731,912
Burgos	1						255,324
		DSWD	300		Family Food pack	Food Items	255,324
Dingras	5						1,191,567.04
		DSWD	1000		Family Food pack	Food Items	846,267.04
		DSWD	50		Family Kit	Non-Food Items	126,000
		DSWD	50		Hygiene kit	Non-Food Items	73,675
		DSWD	50		Sleeping Kit	Non-Food Items	63,500
		DSWD	50		Kitchen Kit	Non-Food Items	82,125
Laoag City (Capital)	2						476,942
		DSWD	1000		Family Food pack	Food Items	450,000
		LGU	0		Not specified	Not specified	26,942
Marcos	2						1,070,420
		DSWD	1323		Family Food pack	Food Items	952,560
		LGU	0		Not specified	Not specified	117,860
Bacarra	1						16,240
		LGU	0		Not specified	Not specified	16,240
Bangui	1						21,036
		LGU	0		Not specified	Not specified	21,036
Banna (Espiritu)	1						3,700
		LGU	0		Not specified	Not specified	3,700
Carasi	1						600
		LGU	0		Not specified	Not specified	600
Nueva Era	1						1,250
		LGU	0		Not specified	Not specified	1,250
Pasuquin	1						374,800
		LGU	0		Not specified	Not specified	374,800
Pinili	1						136,680
		LGU	0		Not specified	Not specified	136,680
Solsona	1						500

REGION PROVINCE CITY /MUNICIPALITY BARANGAY		SOURCE	QUANTITY	UNIT	TYPE	PARTICULARS	COST(PHP)
		LGU	0		Not specified	Not specified	500
ILOCOS SUR	82						88,619,903.78
No breakdown	31						41,707,930.43
		DSWD	2328		Family Food pack	Food Items	1,047,600
		DSWD	3000		Family Food pack	Food Items	1,956,000
		DSWD	6000		Family Food pack	Food Items	4,260,000
		DSWD	500		Family Food pack	Food Items	250,000
		DSWD	1000		Family Food pack	Food Items	783,980
1st District		DSWD	2000		Family Food pack	Food Items	1,544,440
1st District		DSWD	1500		Family Food pack	Food Items	1,175,970
1st District		DSWD	1100		Family Food pack	Food Items	862,323
1st District		DSWD	982		Family Food pack	Food Items	835,760.56
1st District		DSWD	1018		Family Food pack	Food Items	732,960
1st District		DSWD	2000		Family Food pack	Food Items	1,544,440
1st District		DSWD	17900		Family Food pack	Food Items	12,709,000
1st District		DSWD	1000		Family Food pack	Food Items	751,100
1st District		DSWD	2100		Family Food pack	Food Items	1,050,000
1st District		DSWD	1500		Family Food pack	Food Items	735,000
1st District		DSWD	900		Family Food pack	Food Items	432,000
2nd District		DSWD	3500		Family Food pack	Food Items	2,702,770
2nd District		DSWD	1126		Family Food pack	Food Items	845,738.6
2nd District		DSWD	374		Family Food pack	Food Items	243,848
		OCD	73	pack	Family pack	Non-Food Items	636,693.59
		OCD	74	piece	Non-Food Items	Malong	15,276.56
		OCD	1	unit	Non-Food Items	Chainsaw	14,443.52
		OCD	5	unit	Non-Food Items	Megaphone	18,375
		OCD	360	bottle	Non-Food Items	Alcohol (500 ml)	17,233.2
		OCD	14	piece	Non-Food Items	Tarpaulin	20,843.2
		OCD	15	piece	Non-Food Items	Collapsible Water Gallon	2,533.2
		DSWD	1000		Family Kit	Non-Food Items	2,658,000
		DSWD	40		Hygiene kit	Non-Food Items	58,940
		DSWD	1904		Hygiene kit	Non-Food Items	2,452,352
		DSWD	40		Sleeping Kit	Non-Food Items	30,310

REGION PROVINCE CITY /MUNICIPALITY BARANGAY		SOURCE	QUANTITY	UNIT	TYPE	PARTICULARS	COST(PHP)
		DSWD	1000		Sleeping Kit	Non-Food Items	1,320,000
Bantay	1						627,184
		DSWD	800		Family Food pack	Non-Food Items	627,184
Burgos	1						26,354.96
		DSWD	31		Family Food pack	Non-Food Items	26,354.96
Caoayan	5						11,450,760
		DSWD	7279		Family Food pack	Non-Food Items	5,222,866
		DSWD	1000		Family Kit	Non-Food Items	2,758,000
		DSWD	1638		Hygiene kit	Non-Food Items	2,109,744
		DSWD	1000		Sleeping Kit	Non-Food Items	1,320,000
		DSWD	11		Laminated Sacks	Non-Food Items	40,150
Cervantes	1						918,000
		DSWD	1800		Family Food pack	Non-Food Items	918,000
City of Vigan	6						8,351,316.34
		DSWD	3800		Family Food pack	Non-Food Items	2,503,578.84
		DSWD	500		Bottled Water	Food Items	32,500
		DSWD	100		Family Tent	Non-Food Items	1,966,500
		DSWD	171		Sleeping Kit	Non-Food Items	217,170
		DSWD	171		Kitchen Kit	Non-Food Items	278,887.5
		LGU	0		Not specified	Not specified	3,352,680
Narvacan	7						10,725,096.91
		DSWD	8070		Family Food pack	Non-Food Items	6,150,011.66
		DSWD	570		Family Kit	Non-Food Items	1,662,105
		DSWD	570		Hygiene kit	Non-Food Items	846,387.5
		DSWD	570		Sleeping Kit	Non-Food Items	702,897.75
		DSWD	570		Kitchen Kit	Non-Food Items	927,195
		DSWD	10		Laminated Sacks	Non-Food Items	36,500
		LGU	0		Not specified	Not specified	400,000
San Emilio	3						617,016
		DSWD	796		Family Food pack	Food Items	573,120
		DSWD	16		Hygiene kit	Non-Food Items	23,576
		DSWD	16		Sleeping Kit	Non-Food Items	20,320
San Esteban	5						404,311.68

REGION PROVINCE CITY /MUNICIPALITY BARANGAY		SOURCE	QUANTITY	UNIT	TYPE	PARTICULARS	COST(PHP)
		DSWD	48		Family Food pack	Food Items	40,807.68
		DSWD	48		Family Kit	Non-Food Items	152,880
		DSWD	48		Hygiene kit	Non-Food Items	71,904
		DSWD	48		Sleeping Kit	Non-Food Items	60,960
		DSWD	48		Kitchen Kit	Non-Food Items	77,760
San Vicente	1						87,120
		DSWD	121		Family Food pack	Food Items	87,120
Santa	5						2,410,505.7
		DSWD	1335		Family Food pack	Food Items	1,054,295.7
		DSWD	220		Family Kit	Non-Food Items	543,400
		DSWD	220		Hygiene kit	Non-Food Items	324,170
		DSWD	150		Sleeping Kit	Non-Food Items	190,500
		DSWD	220		Kitchen Kit	Non-Food Items	298,140
Santa Catalina	1						115,920
		DSWD	161		Family Food pack	Food Items	115,920
Santa Lucia	6						5,590,019.24
		DSWD	1759		Family Food pack	Food Items	1,352,075.24
		DSWD	408		Family Kit	Non-Food Items	1,299,480
		DSWD	408		Hygiene kit	Non-Food Items	611,184
		DSWD	408		Sleeping Kit	Non-Food Items	518,160
		DSWD	408		Modular Tent	Non-Food Items	1,791,120
		LGU	0		Not specified	Not specified	18,000
Santa Maria	1						1,280,000
		DSWD	2500		Family Food pack	Food Items	1,280,000
Santiago	1						170,216
		DSWD	200		Family Food pack	Food Items	170,216
Santo Domingo	1						783,980
		DSWD	1000		Family Food pack	Food Items	783,980
Sigay	2						872,564
		DSWD	1211		Family Food pack	Food Items	871,920
		LGU	0		Not specified	Not specified	644
Sugpon	1						1,320,496.2
		DSWD	1710		Family Food pack	Food Items	1,320,496.2

REGION PROVINCE CITY /MUNICIPALITY BARANGAY		SOURCE	QUANTITY	UNIT	TYPE	PARTICULARS	COST(PHP)
Tagudin	2						1,151,012.32
		DSWD	104		Family Food pack	Food Items	88,512.32
		LGU	0		Not specified	Not specified	1,062,500
City of Candon	1						10,100
		LGU	0		Not specified	Not specified	10,100
LA UNION	36						20,767,650.88
No breakdown	6						7,764,301.2
		DSWD	6500		Family Food pack	Food Items	5,019,430
		DSWD	2100		Family Food pack	Food Items	1,621,662
		DSWD	2000		Family Food pack	Food Items	1,024,000
		OCD	5	unit	Non-Food Items	Chainsaw	72,217.6
		OCD	5	unit	Non-Food Items	Megaphone	18,375
		OCD	180	bottle	Non-Food Items	Alcohol (500 ml)	8,616.6
1st District	2						2,186,550
		DSWD	2500		Family Food pack	Food Items	1,930,550
		DSWD	500		Family Food pack	Food Items	256,000
2nd District	2						636,000
		DSWD	500		Family Food pack	Food Items	360,000
		DSWD	500		Family Food pack	Food Items	276,000
Bangar	4						2,173,558.6
		DSWD	1500		Family Food pack	Food Items	1,126,650
		LGU	0		Not specified	Not specified	975,194
		LGU	0		Not specified	Not specified	50,773.1
		Others	0		Not specified	Not specified	20,941.5
Bauang	2						359,942.5
		DSWD	350		Family Food pack	Food Items	234,272.5
		LGU	0		Not specified	Not specified	125,670
Burgos	6						79,055.8
		DSWD	28		Family Food pack	Food Items	18,741.8
		DSWD	6		Family Kit	Non-Food Items	19,110
		DSWD	6		Hygiene kit	Non-Food Items	8,841
		DSWD	6		Sleeping Kit	Non-Food Items	8,508
		DSWD	6		Kitchen Kit	Non-Food Items	9,855

REGION PROVINCE CITY /MUNICIPALITY BARANGAY		SOURCE	QUANTITY	UNIT	TYPE	PARTICULARS	COST(PHP)
		LGU	0		Not specified	Not specified	14,000
Luna	3						6,241,734.78
		DSWD	5712		Family Food pack	Food Items	3,913,812
		DSWD	50		Sleeping Kit	Non-Food Items	63,500
		LGU	0		Not specified	Not specified	2,264,422.78
Agoo	1						64,800
		LGU	0		Not specified	Not specified	64,800
Aringay	1						167,700
		LGU	0		Not specified	Not specified	167,700
Bacnotan	1						14,000
		LGU	0		Not specified	Not specified	14,000
Balaoan	1						946,100
		LGU	0		Not specified	Not specified	946,100
City of San Fernando	1						56,388
		LGU	0		Not specified	Not specified	56,388
Pugo	1						2,100
		LGU	0		Not specified	Not specified	2,100
Rosario	1						4,400
		LGU	0		Not specified	Not specified	4,400
San Gabriel	1						1,220
		LGU	0		Not specified	Not specified	1,220
San Juan	1						40,500
		LGU	0		Not specified	Not specified	40,500
Santo Tomas	1						12,500
		LGU	0		Not specified	Not specified	12,500
Sudipen	1						16,800
		LGU	0		Not specified	Not specified	16,800
PANGASINAN	58						32,062,145.59
No breakdown	13						14,530,270.36
		DSWD	200		Family Food pack	Food Items	94,000
		DSWD	300		Family Food pack	Food Items	144,000
		DSWD	6000		Family Food pack	Food Items	2,940,000
		DSWD	7500		Family Food pack	Food Items	5,325,000

REGION PROVINCE CITY /MUNICIPALITY BARANGAY		SOURCE	QUANTITY	UNIT	TYPE	PARTICULARS	COST(PHP)
		DSWD	1000		Family Food pack	Food Items	783,980
3rd District		DSWD	403		Family Food pack	Food Items	342,985.24
4th District		DSWD	3000		Family Food pack	Food Items	1,545,000
3rd District		DSWD	597		Family Food pack	Food Items	423,870
4th District		DSWD	2000		Family Food pack	Food Items	1,420,000
4th District		DSWD	3000		Family Food pack	Food Items	1,470,000
		OCD	1	unit	Non-Food Items	Chainsaw	14,443.52
		OCD	5	unit	Non-Food Items	Megaphone	18,375
		OCD	180	bottle	Non-Food Items	Alcohol (500 ml)	8,616.6
Alcala	7						978,783.2
		DSWD	109		Family Food pack	Food Items	88,406.2
		DSWD	109		Family Kit	Non-Food Items	347,165
		DSWD	109		Hygiene kit	Non-Food Items	163,282
		DSWD	109		Sleeping Kit	Non-Food Items	138,430
		LGU	0		Not specified	Not specified	20,000
		NGO	0		Not specified	Not specified	15,000
		Others	0		Not specified	Not specified	206,500
Bani	1						429,840
		DSWD	597		Family Food pack	Food Items	429,840
Bautista	1						720,000
		DSWD	1000		Family Food pack	Food Items	720,000
BuGallon	2						1,287,350
		DSWD	1500		Family Food pack	Food Items	1,080,000
		LGU	0		Not specified	Not specified	207,350
Calasiao	6						2,974,897.5
		DSWD	3500		Family Food pack	Food Items	2,780,780
		DSWD	25		Family Kit	Non-Food Items	79,625
		DSWD	25		Hygiene kit	Non-Food Items	37,450
		DSWD	25		Sleeping Kit	Non-Food Items	35,450
		DSWD	25		Kitchen Kit	Non-Food Items	41,062.5
		LGU	0		Not specified	Not specified	530
Dagupan City	2						3,730,620.88
		DSWD	5020		Family Food pack	Food Items	3,711,620.88

REGION PROVINCE CITY /MUNICIPALITY BARANGAY		SOURCE	QUANTITY	UNIT	TYPE	PARTICULARS	COST(PHP)
		LGU	0		Not specified	Not specified	19,000
Mangaldan	2						756,375
		DSWD	350		Family Food pack	Food Items	252,000
		LGU	0		Not specified	Not specified	504,375
Mangatarem	2						1,251,840
		DSWD	80		Family Food pack	Food Items	57,600
		LGU	0		Not specified	Not specified	1,194,240
Mapandan	1						425,540
		DSWD	500		Family Food pack	Food Items	425,540
San Fabian	1						360,000
		DSWD	500		Family Food pack	Food Items	360,000
Santa Barbara	2						3,338,557
		DSWD	1000		Family Food pack	Food Items	807,707
		LGU	0		Not specified	Not specified	2,530,850
Urbiztondo	1						144,000
		DSWD	200		Family Food pack	Food Items	144,000
Urdaneta City	2						308,000
		DSWD	100		Family Food pack	Food Items	72,000
		LGU	0		Not specified	Not specified	236,000
Alaminos City	1						15,000
		LGU	0		Not specified	Not specified	15,000
Anda	1						1,350
		LGU	0		Not specified	Not specified	1,350
Balungao	1						115,192
		LGU	0		Not specified	Not specified	115,192
Basista	1						15,940
		LGU	0		Not specified	Not specified	15,940
Binalonan	1						600
		LGU	0		Not specified	Not specified	600
Labrador	1						1,845
		LGU	0		Not specified	Not specified	1,845
Laoac	1						2,320
		LGU	0		Not specified	Not specified	2,320

REGION PROVINCE CITY /MUNICIPALITY BARANGAY		SOURCE	QUANTITY	UNIT	TYPE	PARTICULARS	COST(PHP)
Lingayen (Capital)	1						132,530.65
		LGU	0		Not specified	Not specified	132,530.65
Malasiqui	1						27,420
		LGU	0		Not specified	Not specified	27,420
Manaoag	1						2,000
		LGU	0		Not specified	Not specified	2,000
Rosales	1						407,856
		LGU	0		Not specified	Not specified	407,856
San Manuel	1						1,668
		LGU	0		Not specified	Not specified	1,668
San Quintin	1						58,000
		LGU	0		Not specified	Not specified	58,000
Santa Maria	1						5,500
		LGU	0		Not specified	Not specified	5,500
Villasis	1						38,850
		LGU	0		Not specified	Not specified	38,850
No Breakdown	1						183,461.8
No breakdown	1						183,461.8
		OCD	0		Fuel	Provision of Fuel to deployed Agencies/Offices	183,461.8
REGION 2	130						35,127,999.95
CAGAYAN	96						31,478,744.51
Abulug	5						445,221.9
		OCD	20	box	Family Pack		174,436.6
		OCD	30	pail	Hygiene Kit		29,806.5
		OCD	20	piece	Modular Tent		50,000
		OCD	30	piece	Portable Stove with butane canisters		52,978.8
		OCD	30	bag	Shelter Repair Kit		138,000
Ballesteros	5						445,221.9
		OCD	20	box	Family Pack		174,436.6
		OCD	30	pail	Hygiene Kit		29,806.5
		OCD	20	piece	Modular Tent		50,000

REGION PROVINCE CITY /MUNICIPALITY BARANGAY		SOURCE	QUANTITY	UNIT	TYPE	PARTICULARS	COST(PHP)
		OCD	30	piece	Portable Stove with butane canisters		52,978.8
		OCD	30	bag	Shelter Repair Kit		138,000
Calayan	6						527,542.9
		OCD	20	box	Family Pack		174,436.6
		OCD	50	pail	Hygiene Kit		49,677.5
		OCD	20	piece	Modular Tent		50,000
		OCD	30	piece	Portable Stove with butane canisters		52,978.8
		OCD	30	bag	Shelter Repair Kit		138,000
		OCD	1	set	Generator Set 8.5KVA		62,450
Claveria	5						494,729.7
		OCD	20	box	Family Pack		223,944.4
		OCD	30	pail	Hygiene Kit		29,806.5
		OCD	20	piece	Modular Tent		50,000
		OCD	30	piece	Portable Stove with butane canisters		52,978.8
		OCD	30	bag	Shelter Repair Kit		138,000
Pamplona	5						494,729.7
		OCD	20	box	Family Pack		223,944.4
		OCD	30	pail	Hygiene Kit		29,806.5
		OCD	20	piece	Modular Tent		50,000
		OCD	30	piece	Portable Stove with butane canisters		52,978.8
		OCD	30	bag	Shelter Repair Kit		138,000
Sanchez Mira	5						494,729.7
		OCD	20	box	Family Pack		223,944.4
		OCD	30	pail	Hygiene Kit		29,806.5
		OCD	20	piece	Modular Tent		50,000
		OCD	30	piece	Portable Stove with butane canisters		52,978.8
		OCD	30	bag	Shelter Repair Kit		138,000
Santa Praxedes	5						494,729.7
		OCD	20	box	Family Pack		223,944.4
		OCD	30	pail	Hygiene Kit		29,806.5

REGION PROVINCE CITY /MUNICIPALITY BARANGAY		SOURCE	QUANTITY	UNIT	TYPE	PARTICULARS	COST(PHP)
		OCD	20	piece	Modular Tent		50,000
		OCD	30	piece	Portable Stove with butane canisters		52,978.8
		OCD	30	bag	Shelter Repair Kit		138,000
ABULUG	2						2,467,248.5
		DSWD	2550	box	Family Food Pack		1,967,248.5
		DSWD	50		AICS	Financial Assistance	500,000
ALCALA	4						821,894.8
		DSWD	1300	box	Family Food Pack		769,400
		DSWD	28	piece	Others	Bottled Water	2,494.8
		DHSUD	5	roll	Shelter Grade Tarpaulin		0
		DHSUD	5	Rental Subsidy	Financial Assistance		50,000
ALLACAPAN	2						897,030.06
		DSWD	574	box	Family Food Pack		397,030.06
		DSWD	50		AICS	Financial Assistance	500,000
AMULUNG	1						53,360.18
		DSWD	103	box	Family Food Pack		53,360.18
APARRI	5						4,930,780.75
		DSWD	6175	box	Family Food Pack		3,969,722.25
		DSWD	90	kit	Sleeping Kit		123,732
		DSWD	264		AICS	Financial Assistance	792,000
		DSWD	1155	piece	Others	Bottled Water	25,810.5
		DSWD	7	kit	Family Kit		19,516
BAGGAO	3						866,395.8
		DSWD	1495	box	Family Food Pack		856,395.8
		DHSUD	1	roll	Shelter Grade Tarpaulin		0
		DHSUD	1	Rental Subsidy	Financial Assistance		10,000
BALLESTEROS	1						1,451,256.5
		DSWD	2050	box	Family Food Pack		1,451,256.5
BUGUEY	1						360,055
		DSWD	500	box	Family Food Pack		360,055
CALAYAN	1						3,150,292.33
		DSWD	5249	box	Family Food Pack		3,150,292.33

REGION PROVINCE CITY /MUNICIPALITY BARANGAY		SOURCE	QUANTITY	UNIT	TYPE	PARTICULARS	COST(PHP)
CAMALANIUGAN	2						340,912.37
		DSWD	487	box	Family Food Pack		271,658.34
		DSWD	47	kit	Hygiene Kit		69,254.03
CLAVERIA	2						1,776,603
		DSWD	2300	box	Family Food Pack		1,758,603
		DSWD	1500	piece	Others	Bottled Water	18,000
GATTARAN	2						362,880
		DSWD	500	box	Family Food Pack		360,000
		DSWD	240	piece	Others	Bottled Water	2,880
GONZAGA	5						1,615,769.36
		DSWD	1248	box	Family Food Pack		909,255.36
		DSWD	98	kit	Sleeping Kit		138,964
		DSWD	46		AICS	Financial Assistance	460,000
		DSWD	1000	piece	Others	Bottled Water	12,000
		DSWD	30	kit	Family Kit		95,550
LAL-LO	3						733,434
		DSWD	1000	box	Family Food Pack		715,000
		DSWD	13	kit	Sleeping Kit		18,434
		DHSUD	20	roll	Shelter Grade Tarpaulin		0
LASAM	2						163,374
		DSWD	221	box	Family Food Pack		159,120
		DSWD	3	kit	Sleeping Kit		4,254
PAMPLONA	1						771,809.9
		DSWD	1030	box	Family Food Pack		771,809.9
Peñablanca	2						474,750
		DSWD	50	box	Family Food Pack		24,750
		DSWD	45		AICS	Financial Assistance	450,000
SANCHEZ-MIRA	2						437,700
		DSWD	600	box	Family Food Pack		437,700
		DHSUD	80	roll	Shelter Grade Tarpaulin		0
SANTA ANA	3						1,284,260.72
		DSWD	1048	box	Family Food Pack		772,260.72
		DSWD	50		AICS	Financial Assistance	500,000

REGION PROVINCE CITY /MUNICIPALITY BARANGAY		SOURCE	QUANTITY	UNIT	TYPE	PARTICULARS	COST(PHP)
		DSWD	1000	piece	Others	Bottled Water	12,000
SANTA PRAXEDES	2						1,137,000
		DSWD	1500	box	Family Food Pack		1,137,000
		DHSUD	45	roll	Shelter Grade Tarpaulin		0
SANTA TERESITA	5						1,669,686.14
		DSWD	1057	box	Family Food Pack		743,884.89
		DSWD	75	kit	Sleeping Kit		96,596.75
		DSWD	225	kit	Hygiene Kit		335,604.5
		DSWD	49		AICS	Financial Assistance	490,000
		DSWD	300	piece	Others	Bottled Water	3,600
TUAO	4						1,403,955
		DSWD	109	box	Family Food Pack		53,955
		DSWD	116		AICS	Financial Assistance	1,160,000
		DHSUD	19	roll	Shelter Grade Tarpaulin		0
		DHSUD	19	Rental Subsidy	Financial Assistance		190,000
Santo Niño (Faire)	2						10,000
		DHSUD	1	roll	Shelter Grade Tarpaulin		0
		DHSUD	1	Rental Subsidy	Financial Assistance		10,000
IGUIG	2						10,000
		DHSUD	1	roll	Shelter Grade Tarpaulin		0
		DHSUD	1	Rental Subsidy	Financial Assistance		10,000
No breakdown	1						891,390.6
		DOH	0	Logistics Augmentation	Medical Supplies		891,390.6
No Breakdown	1						240,949.81
No breakdown	1						240,949.81
		OCD	3892.38	ltr	Fuel		240,949.81
BATANES	3						353,939.72
ITBAYAT	1						6,144
		DSWD	12	box	Family Food Pack		6,144
MAHATAO	1						4,703.58
		DSWD	6	box	Family Food Pack		4,703.58
No breakdown	1						343,092.14
		DOH	0	Logistics Augmentation	Medical Supplies		343,092.14

REGION PROVINCE CITY /MUNICIPALITY BARANGAY		SOURCE	QUANTITY	UNIT	TYPE	PARTICULARS	COST(PHP)
ISABELA	5						1,148,058.92
MACONACON	1						168,618.52
		DSWD	322	box	Family Food Pack		168,618.52
RAMON	2						15,040
		DSWD	7	box	Family Food Pack		5,040
		DSWD	1		AICS	Financial Assistance	10,000
REINA MERCEDES	1						4,608
		DSWD	9	box	Family Food Pack		4,608
No breakdown	1						959,792.4
		DOH	0	Logistics Augmentation	Medical Supplies		959,792.4
NUEVA VIZCAYA	19						1,490,437.56
ALFONSO CASTANEDA	1						40,590
		DSWD	82	box	Family Food Pack		40,590
AMBAGUIO	3						184,000
		DSWD	200	box	Family Food Pack		144,000
		DHSUD	3	roll	Shelter Grade Tarpaulin		0
		DHSUD	4	Rental Subsidy	Financial Assistance		40,000
ARITAO	3						369,000
		DSWD	500	box	Family Food Pack		339,000
		DHSUD	3	roll	Shelter Grade Tarpaulin		0
		DHSUD	3	Rental Subsidy	Financial Assistance		30,000
DIADI	1						28,215
		DSWD	57	box	Family Food Pack		28,215
SOLANO	3						31,418
		DSWD	1	kit	Sleeping Kit		1,418
		DHSUD	3	roll	Shelter Grade Tarpaulin		0
		DHSUD	3	Rental Subsidy	Financial Assistance		30,000
KAYAPA	2						10,000
		DHSUD	1	roll	Shelter Grade Tarpaulin		0
		DHSUD	1	Rental Subsidy	Financial Assistance		10,000
QUE20N	2						10,000
		DHSUD	1	roll	Shelter Grade Tarpaulin		0
		DHSUD	1	Rental Subsidy	Financial Assistance		10,000

REGION PROVINCE CITY /MUNICIPALITY BARANGAY		SOURCE	QUANTITY	UNIT	TYPE	PARTICULARS	COST(PHP)
SANTA FE	2						20,000
		DHSUD	2	roll	Shelter Grade Tarpaulin		0
		DHSUD	2	Rental Subsidy	Financial Assistance		20,000
No breakdown	2						797,214.56
		DOH	0	Logistics Augmentation	Medical Supplies		233,959.44
		DOH	0	Logistics Augmentation	Medical Supplies		563,255.12
QUIRINO	6						415,869.43
CABARROGUIS (Capital)	3						23,548
		DSWD	8	box	Family Food Pack		5,136
		DSWD	4	kit	Sleeping Kit		5,672
		DSWD	4	kit	Family Kit		12,740
CABARROGUIS	2						10,000
		DHSUD	1	roll	Shelter Grade Tarpaulin		0
		DHSUD	1	Rental Subsidy	Financial Assistance		10,000
No breakdown	1						382,321.43
		DOH	0	Logistics Augmentation	Medical Supplies		382,321.43
REGION 3	147						263,699,468.5
BATAAN	20						25,768,364
PSWDO	1						14,542,592
		DSWD	18500	pack	Family Food Pack		14,542,592
No breakdown	3						3,844,368
1st District Representative		DSWD	0		Others		737,500
2nd District Representative		DSWD	0		Others		1,030,000
3rd District Representative		DSWD	0		Others		2,076,868
Abucay	1						132,168
		LGU	0		Others		132,168
Hermosa	2						1,542,628
		DSWD	3000	pack	Family Food Pack		1,497,500
		LGU	0		Others		45,128
Samal	3						1,782,776
		DSWD	2394	pack	Family Food Pack		1,745,054
		LGU	0		Others		34,042
		NGOs	0		Others		3,680

REGION PROVINCE CITY /MUNICIPALITY BARANGAY		SOURCE	QUANTITY	UNIT	TYPE	PARTICULARS	COST(PHP)
Balanga City	1						858,472
		DSWD	3500	pack	Family Food Pack		858,472
Limay	2						1,256,750
		DSWD	0		Others		710,000
		LGU	0		Others		546,750
Orion	1						21,476
		LGU	0		Others		21,476
Pilar	1						224,000
		LGU	0		Others		224,000
Dinalupihan	1						92,060
		LGU	0		Others		92,060
Morong	1						36,000
		LGU	0		Others		36,000
Bagac	3						1,435,074
		DSWD	0		Others		1,332,766
		LGU	0		Others		50,900
		NGOs	0		Others		51,408
BULACAN	46						137,417,696.67
PSWDO	3						45,774,432.68
		DSWD	30000	pack	Family Food Pack		30,859,560
		LGU	0		Others		14,403,200
		NGOs	0		Others		511,672.68
No breakdown	3						5,579,120
1st District Representative		DSWD	3800	pack	Family Food Pack		2,238,340
3rd District Representative		DSWD	2572	pack	Family Food Pack		1,348,280
4th District Representative		DSWD	4000	pack	Family Food Pack		1,992,500
Bulacan	3						6,918,645
		DSWD	0		Others		980,000
		LGU	0		Others		5,520,000
		NGOs	0		Others		418,645
Calumpit	2						12,998,024
		DSWD	12500	pack	Family Food Pack		8,100,274
		LGU	0		Others		4,897,750

REGION PROVINCE CITY /MUNICIPALITY BARANGAY		SOURCE	QUANTITY	UNIT	TYPE	PARTICULARS	COST(PHP)
City of Malolos	2						8,657,952
		DSWD	8400	pack	Family Food Pack		7,622,400
		LGU	0		Others		1,035,552
Hagonoy	2						6,303,032
		DSWD	8204	pack	Family Food Pack		5,183,032
		LGU	0		Others		1,120,000
Paombong	2						5,547,960
		DSWD	2000	pack	Family Food Pack		2,547,960
		LGU	0		Others		3,000,000
Pulilan	2						2,215,860
		DSWD	0		Others		1,030,000
		LGU	0		Others		1,185,860
Balagtas	1						4,427,150
		LGU	0		Others		4,427,150
Baliuag	1						3,056,366
		LGU	0		Others		3,056,366
Bocaue	2						7,110,500
		DSWD	1000	pack	Family Food Pack		490,000
		LGU	0		Others		6,620,500
Bustos	1						1,481,110
		DSWD	1900	pack	Family Food Pack		1,481,110
Guiguinto	2						8,261,800
		DSWD	4500	pack	Family Food Pack		1,445,000
		LGU	0		Others		6,816,800
Pandi	2						1,529,280
		DSWD	3250	pack	Family Food Pack		1,178,880
		LGU	0		Others		350,400
Plaridel	2						2,018,020
		DSWD	1300	pack	Family Food Pack		1,449,000
		LGU	0		Others		569,020
Angat	2						577,592.15
		DSWD	733	pack	Family Food Pack		391,990
		LGU	0		Others		185,602.15

REGION PROVINCE CITY /MUNICIPALITY BARANGAY		SOURCE	QUANTITY	UNIT	TYPE	PARTICULARS	COST(PHP)
DRT	1						250,000
		LGU	0		Others		250,000
Norzagaray	2						443,037.6
		DSWD	540	pack	Family Food Pack		391,990
		LGU	0		Others		51,047.6
San Ildefonso	2						1,983,000
		DSWD	500	pack	Family Food Pack		983,000
		LGU	0		Others		1,000,000
San Miguel	2						1,360,000
		DSWD	2500	pack	Family Food Pack		760,000
		LGU	0		Others		600,000
San Rafael	1						98,000
		DSWD	200	pack	Family Food Pack		98,000
Marilao	1						4,538,405.24
		DSWD	0		Others		4,538,405.24
City of Meycuayan	1						3,821,940
		DSWD	0		Others		3,821,940
Obando	1						1,085,910
		DSWD	1500	pack	Family Food Pack		1,085,910
Sta. Maria	2						1,117,480
		DSWD	1072	pack	Family Food Pack		525,280
		LGU	0		Others		592,200
San Jose del Monte	1						263,080
		LGU	0		Others		263,080
NUEVA ECIJA	18						5,030,760.64
Cuyapo	1						198,000
		LGU	0		Others		198,000
Nampicuan	1						135,450
		LGU	0		Others		135,450
Zaragoza	2						1,751,700
		DSWD	1500	pack	Family Food Pack		772,500
		LGU	0		Others		979,200
Carranglan	2						498,304.48

REGION PROVINCE CITY /MUNICIPALITY BARANGAY		SOURCE	QUANTITY	UNIT	TYPE	PARTICULARS	COST(PHP)
		DSWD	0		Others		447,274.48
		LGU	0		Others		51,030
No breakdown	1						235,200
3rd District Representative		DSWD	0		Others		235,200
Cabanatuan City	1						205,673
		LGU	0		Others		205,673
San Antonio	1						850,000
		LGU	0		Others		850,000
San Isidro	1						507,328
		LGU	0		Others		507,328
San Leonardo	8						649,105.16
		DSWD	28	pack	Family Food Pack		15,083.32
		DSWD	28	kit	Family kit		78,064
		DSWD	28	kit	Hygiene kit		36,393.84
		DSWD	28	kit	Sleeping kit		39,704
		DSWD	24	packs	Other Non-Food		108,480
		DSWD	28	kit	Kitchen kit		45,080
		LGU	0		Others		222,700
		NGOs	0		Others		103,600
PAMPANGA	20						68,934,656.77
No breakdown	4						46,445,743.98
PLGU PAMPANGA		DSWD	0		Others		33,741,956
2nd District Representative		DSWD	1000	pack	Family Food Pack		746,990
3rd District Representative		DSWD	6000	pack	Family Food Pack		3,821,940
4th District Representative		DSWD	17000	pack	Family Food Pack		8,134,857.98
Arayat	1						184,000
		LGU	0		Others		184,000
Bacolor	1						972,650
		LGU	0		Others		972,650
City of San Fernando	1						2,223,000
		LGU	0		Others		2,223,000
Mexico	1						1,470,000
		DSWD	3000	pack	Family Food Pack		1,470,000

REGION PROVINCE CITY /MUNICIPALITY BARANGAY		SOURCE	QUANTITY	UNIT	TYPE	PARTICULARS	COST(PHP)
Apalit	2						892,430
		DSWD	1000	pack	Family Food Pack		783,980
		LGU	0		Others		108,450
Candaba	2						3,424,991.79
		DSWD	3500	pack	Family Food Pack		1,708,991.79
		LGU	0		Others		1,716,000
Macabebe	2						2,266,327
		DSWD	2000	pack	Family Food Pack		1,910,000
		LGU	0		Others		356,327
Masantol	1						2,298,524
		DSWD	2000	pack	Family Food Pack		2,298,524
Minalin	1						2,772,500
		DSWD	5500	pack	Family Food Pack		2,772,500
San Luis	1						1,580,000
		DSWD	2800	pack	Family Food Pack		1,580,000
San Simon	2						2,487,490
		DSWD	3000	pack	Family Food Pack		746,990
		LGU	0		Others		1,740,500
Sto. Tomas	1						1,917,000
		DSWD	3800	pack	Family Food Pack		1,917,000
TARLAC	33						18,555,420.42
None	3						4,069,864
1st District Representative		DSWD	1000	pack	Family Food Pack		1,965,500
1st District Representative		LGU	0		Others		105,200
3rd District Representative		DSWD	0		Others		1,999,164
Anao	1						75,500
		LGU	0		Others		75,500
Camiling	1						466,761
		LGU	0		Others		466,761
Moncada	6						4,479,638.39
		DSWD	600	pack	Family Food Pack		470,388
		DSWD	600	kit	Family kit		1,672,800
		DSWD	600	kit	Hygiene kit		779,868

REGION PROVINCE CITY /MUNICIPALITY BARANGAY		SOURCE	QUANTITY	UNIT	TYPE	PARTICULARS	COST(PHP)
		DSWD	600	kit	Sleeping kit		822,000
		LGU	0		Others		715,082.39
		NGOs	0		Others		19,500
Paniqui	3						2,487,390
		DSWD	1000	kit	Family Food Pack		490,000
		LGU	0		Others		1,896,500
		NGOs	0		Others		100,890
Pura	1						5,924.1
		LGU	0		Others		5,924.1
Ramos	5						1,329,551.5
		DSWD	500	pack	Family Food Pack		309,830
		DSWD	65	kit	Family kit		181,220
		DSWD	65	kit	Sleeping kit		89,050
		DSWD	65	piece	Modular Tent		293,800
		LGU	0		Others		455,651.5
San Clemente	1						116,200
		LGU	0		Others		116,200
San Manuel	2						748,903.24
		DSWD	814	pack	Family Food Pack		504,403.24
		LGU	0		Others		244,500
Sta. Ignacia	1						173,950
		LGU	0		Others		173,950
City of Tarlac	1						150,622.78
		LGU	0		Others		150,622.78
Gerona	1						41,748
		LGU	0		Others		41,748
Victoria	1						297,002
		LGU	0		Others		297,002
Bamban	1						100,000
		LGU	0		Others		100,000
Capas	1						612,423.83
		LGU	0		Others		612,423.83
Concepcion	1						1,831,005

REGION PROVINCE CITY /MUNICIPALITY BARANGAY		SOURCE	QUANTITY	UNIT	TYPE	PARTICULARS	COST(PHP)
		LGU	0		Others		1,831,005
La Paz	3						1,568,936.58
		DSWD	1000	pack	Family Food Pack		943,655.58
		LGU	0		Others		600,281
		NGOs	0		Others		25,000
ZAMBALES	8						7,679,670
PSWDO	1						1,024,000
		DSWD	2000	pack	Family Food Pack		1,024,000
No breakdown	1						3,920,000
1st District Representative		DSWD	3000	pack	Family Food Pack		3,920,000
San Marcelino	1						914,500
		DSWD	1500	pack	Family Food Pack		914,500
Subic	1						82,800
		DSWD	115	pack	Family Food Pack		82,800
Iba	1						255,000
		DSWD	500	pack	Family Food Pack		255,000
San Antonio	2						516,000
		LGU	0		Others		1,000
		DSWD	1000	pack	Family Food Pack		515,000
San Narciso	1						967,370
		DSWD	1354	pack	Family Food Pack		967,370
OLONGAPO	2						312,900
No breakdown	1						126,000
		DSWD	175	pack	Family Food Pack		126,000
Olongapo	1						186,900
		LGU	0		Others		186,900
CALABARZON	18						2,013,858.68
CAVITE	3						47,580
Ternate	2						12,480
		LGU	0		Not specified		5,200
		Province	0		Not specified		7,280
Tanza	1						35,100
		LGU	0		Not specified		35,100

REGION PROVINCE CITY /MUNICIPALITY BARANGAY		SOURCE	QUANTITY	UNIT	TYPE	PARTICULARS	COST(PHP)
BATANGAS	8						315,780.28
Batangas City	8						315,780.28
		DSWD	92	piece	Hygiene kit		135,562
		PSWDO	130	piece	Mat		50,667.5
		PSWDO	200	piece	Blanket		75,950
		PSWDO	1	sack	Rice		2,589
		PSWDO	9	box	Tuna		16,285.5
		PSWDO	60	pack	Champorado		2,220
		PSWDO	16	piece	Evaporated milk		640
		PHO	713		Various Medicines		31,866.28
RIZAL	7						1,650,498.4
Cardona	2						815,020
		LGU			Family Food Pack		790,020
		DSWD			Family Food Pack		25,000
San Mateo	2						745,714.4
		OCD	380		Hygiene kit		174,754.4
		DSWD			Family Food Pack		570,960
Rodriguez (Montalban)	1						63,003.56
		OCD	137		Hygiene kit		63,003.56
Morong	1						11,810.44
		DSWD			Family Food Pack		11,810.44
Teresa	1						14,950
		LGU			Family Food Pack		14,950
MIMAROPA	31						13,306,848.84
PALAWAN	9						1,679,860.41
Puerto Princesa	3						1,101,350.41
		DSWD	829	box	Family Food Pack	Family Food Packs	746,100
		LGU	756	pack	Family Food Pack	Family Food Packs	315,554.4
		OCD	596.45	liter	Fuel	Fuel	39,696.01
Roxas	1						90,000
		DSWD	100	box	Family Food Pack	Family Food Packs	90,000
Taytay	1						15,300
		DSWD	17	box	Family Food Pack	Family Food Packs	15,300

REGION PROVINCE CITY /MUNICIPALITY BARANGAY		SOURCE	QUANTITY	UNIT	TYPE	PARTICULARS	COST(PHP)
Narra	1						4,200
		LGU	6	pack	Family Food Pack	Family Food Packs	4,200
San Vicente	2						435,300
		LGU	149	pack	Family Food Pack	Family Food Packs	178,800
		DSWD	285	box	Family Food Pack	Family Food Packs	256,500
No breakdown	1						33,710
		OCD	500.01	liter	Fuel	Fuel	33,710
ROMBLON	3						17,750
Odiongan	3						17,750
		LGU	0		Food and Non-food		2,750
		LGU	0		Gas and Electric Transportation		5,000
		NGO	79	pack	Meals		10,000
OCCIDENTAL MINDORO	19						11,609,238.43
San Jose	1						378,000
		DSWD	420	box	Family Food Pack	Family Food Packs	378,000
Abra de Ilog	2						452,970
		DSWD	500	box	Family Food Pack	Family Food Packs	450,000
		LGU	22	pack	Family Food Pack	Food Packs	2,970
Sablayan	1						2,648,700
		DSWD	2943	box	Family Food Pack	Family Food Packs	2,648,700
Santa Cruz	3						918,210
		DSWD	987	box	Family Food Pack	Family Food Packs	888,300
		LGU	448	kilogram	Rice	Rice bags	20,160
		LGU	39	box	Family Food Pack	Food Packs	9,750
Rizal	1						11,400
		LGU	60	pack	Family Food Pack	Food Packs	11,400
Paluan	2						1,580,700
		LGU	300	pack	Family Food Pack	Food Packs	75,000
		DSWD	1673	box	Family Food Pack	Family Food Packs	1,505,700
Lubang	2						468,900
		LGU	400	pack	Family Food Pack	Food Packs	90,000
		DSWD	421	box	Family Food Pack	Family Food Packs	378,900

REGION PROVINCE CITY /MUNICIPALITY BARANGAY		SOURCE	QUANTITY	UNIT	TYPE	PARTICULARS	COST(PHP)
No breakdown	4						1,686,258.43
		OCD	21	box	Family Pack	Family Pack	183,158.43
		OCD	395	pack	Hygiene kit	Hygiene kit	545,100
		OCD	200	piece	Tarpaulin Sheet	Tarpaulin Sheet	420,000
		OCD	100	roll	Tarpaulin (rolls)	Tarpaulin (rolls)	538,000
Calintaan	1						1,170,000
		DSWD	1300	box	Family Food Pack	Family Food Packs	1,170,000
Mamburao	1						1,215,000
		DSWD	1350	box	Family Food Pack	Family Food Packs	1,215,000
Looc	1						1,079,100
		DSWD	1199	box	Family Food Pack	Family Food Packs	1,079,100
REGION 5	25						5,635,042.31
ALBAY	4						989,516.46
Oas	1						533,191.88
		DSWD	1157	pack	Family Food Pack		533,191.88
Pio Duran	1						245,884.9
		DSWD	280		Family Food Pack		245,884.9
Tabaco	2						210,439.68
		DSWD	636	piece	Malong		159,000
		DSWD	636	piece	Blanket		51,439.68
CAMARINES NORTE	7						893,415.63
Vinzons	7						893,415.63
		DSWD	188	pack	Family Food Pack		163,627.68
		DSWD	15	set	Hygiene kit		22,470
		DSWD	15	set	Sleeping Kit		11,366.25
		DSWD	94	set	Kitchen Kit		129,434.5
		DSWD	94	set	Family Kit		216,020
		DSWD	940	roll	Laminated Sack		346,747.2
		DSWD	15	piece	Malong		3,750
CAMARINES SUR	5						1,520,240.52
Pasacao	2						82,901.52
		DSWD	32	pack	Family Food Pack		27,851.52
		LGU	183		Meals	Hot meals	55,050

REGION PROVINCE CITY /MUNICIPALITY BARANGAY		SOURCE	QUANTITY	UNIT	TYPE	PARTICULARS	COST(PHP)
Tinambac	1						7,797
		DSWD	9	pack	Family Food Pack		7,797
No breakdown	1						1,382,520
		DSWD	3000	pack	Family Food Pack		1,382,520
Calabanga	1						47,022
		LGU	0		Others		47,022
CATANDUANES	2						431,350
San Andres	1						424,350
		DSWD	943	pack	Family Food Pack	943 FFPs given to fisherfolks of San Andres	424,350
Virac	1						7,000
		LGU	22		Meals	Hot meals	7,000
MASBATE	1						164,498
San Jacinto	1						164,498
		DSWD	189	pack	Family Food Pack		164,498
SORSOGON	6						1,636,021.7
Matnog	2						677,132.7
		DSWD	690	pack	Family Food Pack		540,911.7
		LGU	3141		Meals	Hot meals	136,221
Pilar	2						939,994
		DSWD	2000	pack	Family Food Pack		921,680
		LGU	0		Meals	Hot meals	18,314
Bulan	1						11,255
		LGU	74		Meals	Hot meals	11,255
Sorsogon City	1						7,640
		LGU	0		Others		7,640
REGION 6	81						13,890,801.55
AKLAN	12						483,615
Banga	4						45,139
		DSWD	14	pack	Family Food Pack		12,096
		DSWD	10	kit	Hygiene kit		14,735
		LGU			Financial		4,608
		DSWD	10	kit	Sleeping Kit		13,700

REGION PROVINCE CITY /MUNICIPALITY BARANGAY		SOURCE	QUANTITY	UNIT	TYPE	PARTICULARS	COST(PHP)
Madalag	2						85,057
		DSWD	161	pack	Family Food Pack		83,559
		DSWD	1	kit	Hygiene kit		1,498
Makato	3						48,165
		DSWD	36	pack	Family Food Pack		31,104
		DSWD	6	kit	Hygiene kit		8,841
		DSWD	6	kit	Sleeping Kit		8,220
Malay	2						271,000
		LGU	0		Financial		8,000
		DSWD	500	pack	Family Food Pack		263,000
Nabas	1						34,254
		DSWD	66	pack	Family Food Pack		34,254
ANTIQUE	10						1,973,091
Anini-y	1						3,600
		LGU	0		Financial		3,600
Barbaza	2						366,510
		DSWD	3	kit	Hygiene kit		4,494
		DSWD	419	pack	Family Food Pack		362,016
Hamtic	1						11,655
		LGU	0		Financial		11,655
Laua-an	1						558,144
		DSWD	646	pack	Family Food Pack		558,144
San Jose de Buenavista	1						450
		LGU	0		Financial		450
San Remigio	1						172,800
		DSWD	200	pack	Family Food Pack		172,800
Sebaste	1						822,528
		LGU	952		Family Food Pack		822,528
Sibalom	1						19,520
		LGU	0		Financial		19,520
Tobias Fornier (Dao)	1						17,884
		DSWD	34	pack	Family Food Pack		17,884
GUIMARAS	2						86,390

REGION PROVINCE CITY /MUNICIPALITY BARANGAY		SOURCE	QUANTITY	UNIT	TYPE	PARTICULARS	COST(PHP)
Buenavista	1						85,100
		LGU	0		Financial		85,100
San Lorenzo	1						1,290
		LGU	0		Financial		1,290
ILOILO	23						3,643,626.55
Concepcion	2						1,144,500
		LGU	0		Financial		82,500
		DSWD	2000	pack	Family Food Pack		1,062,000
Iloilo City	2						1,854,828.55
		LGU	0		Financial		796,865.55
		DSWD	2000	pack	Family Food Pack		1,057,963
Lambunao	4						73,791
		LGU	0		Financial		37,422
		DSWD	63	pack	Family Food Pack		33,453
		DSWD	1	kit	Hygiene kit		1,498
		DSWD	1	kit	Sleeping Kit		1,418
Leon	4						44,033
		DSWD	21	pack	Family Food Pack		11,151
		LGU	0		Financial		12,500
		DSWD	7	kit	Hygiene kit		10,456
		DSWD	7	kit	Sleeping Kit		9,926
Maasin	1						15,051
		DSWD	29		Family Food Pack		15,051
Oton	3						84,897
		DSWD	83	pack	Family Food Pack		44,073
		DSWD	14	kit	Hygiene kit		20,972
		DSWD	14	kit	Sleeping Kit		19,852
Pavia	1						137,500
		LGU	0		Financial		137,500
San Joaquin	1						39,774
		DSWD	46	pack	Family Food Pack		39,774
Tubungan	4						76,452
		DSWD	55	pack	Family Food Pack		47,520

REGION PROVINCE CITY /MUNICIPALITY BARANGAY		SOURCE	QUANTITY	UNIT	TYPE	PARTICULARS	COST(PHP)
		DSWD	4	kit	Kitchen Kit		6,440
		DSWD	4	kit	Hygiene kit		5,992
		LGU			Financial		16,500
Zarraga	1						172,800
		LGU	200	pack	Family Food Pack		172,800
NEGROS OCCIDENTAL	34						7,704,079
Bacolod	2						1,259,197
		DSWD	1496	pack	Family Food Pack		771,697
		LGU	0		Financial		487,500
Bago	2						261,041
		DSWD	403	pack	Family Food Pack		213,041
		LGU			Financial		48,000
Binalbagan	1						559,150
		DSWD	1055	pack	Family Food Pack		559,150
Cadiz	2						213,978
		LGU	0		Financial		34,500
		DSWD	338	pack	Family Food Pack		179,478
Candoni	1						20,080
		DSWD	40	pack	Family Food Pack		20,080
Cauayan	2						100,470
		DSWD	85	pack	Family Food Pack		44,795
		LGU	0		Financial		55,675
Hinoba-an (Asia)	3						41,150
		DSWD	18	pack	Family Food Pack		9,468
		DSWD	19	kit	Hygiene kit		28,462
		DSWD	2	kit	Kitchen Kit		3,220
Ilog	2						425,108
		DSWD	771	pack	Family Food Pack		408,630
		DSWD	11	kit	Hygiene kit		16,478
Isabela	1						15,000
		LGU			Financial		15,000
La Carlota	2						82,715
		DSWD	31		Family Food Pack		16,430

REGION PROVINCE CITY /MUNICIPALITY BARANGAY		SOURCE	QUANTITY	UNIT	TYPE	PARTICULARS	COST(PHP)
		LGU	0		Financial		66,285
Murcia	1						44,795
		DSWD	85	pack	Family Food Pack		44,795
Pontevedra	1						35,046
		DSWD	66	pack	Family Food Pack		35,046
San Carlos	1						1,557
		DSWD	3	pack	Family Food Pack		1,557
Salvador Benedicto	4						438,056
		DSWD	541		Family Food Pack		283,430
		DSWD	7	kit	Hygiene kit		10,486
		DSWD	7	kit	Sleeping Kit		8,890
		LGU	0		Financial		135,250
San Enrique	1						1,796,948
		DSWD	3476	pack	Family Food Pack		1,796,948
Silay	3						50,070
		DSWD	4	kit	Hygiene kit		5,992
		DSWD	4	kit	Sleeping Kit		5,080
		DSWD	74	pack	Family Food Pack		38,998
Sipalay	2						260,424
		LGU	0		Financial		97,890
		DSWD	309	pack	Family Food Pack		162,534
Valladolid	1						1,724,904
		DSWD	3280	pack	Family Food Pack		1,724,904
Victorias City	2						374,390
		DSWD	403		Family Food Pack		213,590
		LGU	0		Financial		160,800
REGION 11	1						912,408.24
DAVAO DEL NORTE	1						912,408.24
Tagum	1						912,408.24
		DSWD	1039	pack	Family Food Pack		912,408.24
BARMM	6						0
MAGUINDANAO	6						0
Northern Kabuntalan	2						0

REGION PROVINCE CITY /MUNICIPALITY BARANGAY		SOURCE	QUANTITY	UNIT	TYPE	PARTICULARS	COST(PHP)
Gayonga		LGU	120	pack	Family Food Pack	10 kg rice and 10 pcs assorted canned gods	0
Damatog		LGU	445	pack	Family Food Pack	10 kg rice and 10 pcs assorted canned gods	0
Shariff Aguak (Maganoy)	4						0
		LGU	38	pack	Family Food Pack		0
		LGU	4	kit	Shelter Kit		0
		LGU	8	kit	Family Kit		0
		LGU	8	kit	Sleeping Kit		0
CAR	259						115,443,277.22
ABRA	114						74,326,202
Bangued	9						22,319,323.48
		DSWD	15406	pack	Family Food Pack		10,164,790
		DSWD	490	kit	Hygiene Kit		833,000
		DSWD	10	kit	Family Kit		27,580
		DSWD	300	kit	Sleeping Kit		381,000
		DSWD	175	piece	Family Tent		3,333,750
		DSWD	519		AICS-Cash Assistance		5,190,000
		LGU			Relief Assistance		2,118,500
		OCD	571	kit	Hygiene Kit		262,591.48
		OCD	96	bottle (8L)	Water		8,112
Boliney	4						978,898.75
		DSWD	1008	pack	Family Food Pack		715,680
		DSWD	10	kit	Hygiene Kit		12,880
		DSWD	20	kit	Sleeping Kit		22,838.75
		LGU			Relief Assistance		227,500
Bucay	3						2,342,311.58
		DSWD	3120	pack	Family Food Pack		2,166,727.58
		DSWD	64	kit	Hygiene Kit		94,304
		DSWD	64	kit	Sleeping Kit		81,280
Daguioman	1						355,000
		DSWD	500	pack	Family Food Pack		355,000
Bucloc	2						588,045
		DSWD	729	pack	Family Food Pack		517,590

REGION PROVINCE CITY /MUNICIPALITY BARANGAY		SOURCE	QUANTITY	UNIT	TYPE	PARTICULARS	COST(PHP)
		DSWD	55	kit	Hygiene Kit		70,455
Danglas	5						2,626,680.5
		DSWD	1439	pack	Family Food Pack		1,000,824.5
		DSWD	232	kit	Hygiene Kit		298,816
		DSWD	232	kit	Family Kit		639,856
		DSWD	232	kit	Sleeping Kit		306,240
		DSWD	232	kit	Kitchen Kit		380,944
Dolores	7						3,738,497
		DSWD	3951	pack	Family Food Pack		2,805,210
		DSWD	49	kit	Hygiene Kit		63,112
		DSWD	48	kit	Family Kit		132,384
		DSWD	67	kit	Sleeping Kit		85,090
		DSWD		kit	Kitchen Kit		78,816
		LGU			Relief Assistance		483,885
		Others			Relief Assistance		90,000
La Paz	1						3,971,740
		DSWD	5594	pack	Family Food Pack		3,971,740
Lacub	2						897,500
		DSWD	1250	pack	Family Food Pack		887,500
		DSWD	1		AICS-Cash Assistance		10,000
Lagangilang	6						4,587,406
		DSWD	3770	pack	Family Food Pack		2,676,700
		DSWD	423	kit	Hygiene Kit		544,824
		DSWD	37	kit	Family Kit		102,046
		DSWD	37	kit	Sleeping Kit		48,840
		DSWD	37	kit	Kitchen Kit		60,754
		LGU			Relief Assistance		1,154,242
Lagayan	4						1,211,620
		DSWD	1700	pack	Family Food Pack		1,207,000
		DSWD	1	kit	Hygiene Kit		1,700
		DSWD	1	kit	Family Kit		2,520
		LGU			Relief Assistance		400
Langiden	2						944,570

REGION PROVINCE CITY /MUNICIPALITY BARANGAY		SOURCE	QUANTITY	UNIT	TYPE	PARTICULARS	COST(PHP)
		DSWD	1267	pack	Family Food Pack		899,570
		LGU			Relief Assistance		45,000
Licuan-Baay (Licuan)	5						1,205,096
		DSWD	1500	pack	Family Food Pack		1,065,000
		DSWD	67	kit	Hygiene Kit		86,296
		DSWD	1	kit	Family Kit		2,758
		DSWD	1	kit	Kitchen Kit		1,642
		LGU			Relief Assistance		49,400
Luba	2						403,944
		DSWD	500	pack	Family Food Pack		355,000
		DSWD	38	kit	Hygiene Kit		48,944
Malibcong	1						854,258.88
		DSWD	1161	pack	Family Food Pack		854,258.88
Manabo	3						1,308,080
		DSWD	1800	pack	Family Food Pack		1,278,000
		DSWD	10	kit	Hygiene Kit		17,000
		DSWD	4	piece	Laminated Sack		13,080
Peñarrubia	6						1,857,464
		DSWD	2312	pack	Family Food Pack		1,641,520
		DSWD	93	kit	Hygiene Kit		119,784
		DSWD	6	kit	Family Kit		16,548
		DSWD	8	kit	Sleeping Kit		10,160
		DSWD	6	kit	Kitchen Kit		9,852
		LGU			Relief Assistance		59,600
Pilar	6						3,299,342
		DSWD	3557	pack	Family Food Pack		2,525,470
		DSWD	109	kit	Hygiene Kit		140,392
		DSWD	109	kit	Family Kit		300,622
		DSWD	109	kit	Sleeping Kit		143,880
		DSWD	109	kit	Kitchen Kit		178,978
		DSWD	1		AICS-Cash Assistance		10,000
No breakdown	9						4,470,769.9

REGION PROVINCE CITY /MUNICIPALITY BARANGAY		SOURCE	QUANTITY	UNIT	TYPE	PARTICULARS	COST(PHP)
Boliney, Bucay, Daguioman, Licuaan-Baay, Pilar, Sallapadan, Villaviciosa		OCD	880	kit	Hygiene Kit		348,242.4
		OCD	2	unit	Water Filtration		570,000
		DOST	100	unit	Ceramic Water Filter		135,000
		OCD	1500	sack	NFA Rice		1,875,000
		OCD	2	unit	Water Purifier		570,000
		OCD	250	kit	Hygiene Kit		98,932.5
		OCD	100	kit	Shelter Repair Kit		280,000
		OCD	200	kit	Hygiene Kit		79,146
		OCD	1300	kit	Hygiene Kit		514,449
Sallapadan	4						1,639,444.9
		DSWD	2000	pack	Family Food Pack		1,420,000
		OCD	100	kit	Hygiene Kit		39,573
		OCD	60	kit	Shelter Repair Kit		168,000
		OCD	30	piece	Tarpaulin		11,871.9
Pidigan	2						723,790
		DSWD	1000	pack	Family Food Pack		710,000
		DSWD	5	kit	Family Kit		13,790
San Isidro	11						2,712,116.9
		DSWD	1682	pack	Family Food Pack		657,998.4
		DSWD	24	kit	Hygiene Kit		30,912
		DSWD	1	kit	Family Kit		2,758
		DSWD	1	kit	Sleeping Kit		1,320
		LGU			Relief Assistance		658,000
		OCD	96	bottle (8L)	Water		8,112
		OCD	571	kit	Hygiene Kit		262,591.48
		OCD	60	kit	Shelter Repair Kit		168,000
		OCD	100	kit	Hygiene Kit		39,573
		OCD	94	pack	Family Pack		819,852.02
		OCD	30	piece	Tarpaulin		63,000
San Juan	4						4,761,366
		DSWD	4249	pack	Family Food Pack		3,016,790
		DSWD	549	kit	Hygiene Kit		707,112

REGION PROVINCE CITY /MUNICIPALITY BARANGAY		SOURCE	QUANTITY	UNIT	TYPE	PARTICULARS	COST(PHP)
		DSWD	268	kit	Family Kit		739,144
		DSWD	226	kit	Sleeping Kit		298,320
San Quintin	2						1,412,610
		DSWD	1995	pack	Family Food Pack		1,352,610
		LGU			Relief Assistance		60,000
Tayum	1						1,762,800
		DSWD	2600	pack	Family Food Pack		1,762,800
Tineg	2						1,289,350
		DSWD	1877	pack	Family Food Pack		1,272,606
		DSWD	13	kit	Hygiene Kit		16,744
Tubo	4						795,169.11
		DSWD	1393	pack	Family Food Pack		765,314.76
		DSWD	18	kit	Hygiene Kit		16,722
		DSWD	5	kit	Sleeping Kit		3,788.75
		DSWD	8	piece	Family Tent		9,343.6
Villaviciosa	6						1,269,008
		DSWD	1819	pack	Family Food Pack		1,233,282
		DSWD	11	kit	Hygiene Kit		14,168
		DSWD	1	kit	Family Kit		2,758
		DSWD	1	kit	Sleeping Kit		2,758
		DSWD	1	kit	Kitchen Kit		1,642
		LGU	0		Relief Assistance		14,400
APAYAO	33						19,147,382.62
Calanasan	7						4,758,542.9
		DSWD	1623	pack	Family Food Pack		1,184,076
		DSWD	74	kit	Sleeping Kit		56,088.3
		DSWD	499		AICS-Cash Assistance		2,495,000
		DSWD	5		AICS- Totally Damaged House		50,000
		DSWD	250		Water		16,250
		DSWD	6		AICS-Missing		60,000
		LGU			Relief Assistance		897,128.6
Conner	3						1,038,044

REGION PROVINCE CITY /MUNICIPALITY BARANGAY		SOURCE	QUANTITY	UNIT	TYPE	PARTICULARS	COST(PHP)
		DSWD	1129	pack	Family Food Pack		889,652
		DSWD	6	kit	Sleeping Kit		34,542
		LGU			Relief Assistance		113,850
Flora	3						622,799
		DSWD	81	pack	Family Food Pack		58,863
		DSWD	46		AICS-Cash Assistance		460,000
		LGU			Relief Assistance		103,936
Kabugao	1						973,180
		DSWD	1235	pack	Family Food Pack		973,180
Luna	7						1,049,819.2
		DSWD	540	pack	Family Food Pack		404,660
		DSWD	143	kit	Hygiene Kit		171,600
		DSWD	18	kit	Family Kit		41,400
		DSWD	56	kit	Sleeping Kit		42,445.2
		DSWD	32		AICS-Cash Assistance		320,000
		DSWD	18	bottle (6L)	Water		1,170
		LGU			Relief Assistance		68,544
Pudtol	6						6,084,598.6
		DSWD	5637	pack	Family Food Pack		4,441,956
		DSWD	12	kit	Hygiene Kit		14,400
		DSWD	14	kit	Family Kit		32,200
		DSWD	28	kit	Sleeping Kit		21,222.6
		DSWD	193		AICS-Cash Assistance		1,573,000
		DSWD	28	bottle (6L)	Water		1,820
Santa Marcela	2						1,896,576
		DSWD	1252	pack	Family Food Pack		986,576
		DSWD	91		AICS-Cash Assistance		910,000
No breakdown	4						2,723,822.92
		OCD	60	pack	Family Pack		553,648.2
		OCD	544	kit	Hygiene Kit		250,174.72
		OCD	150	kit	Shelter Repair Kit		420,000
		OCD	1200	sack	NFA Rice		1,500,000
BENGUET	44						12,506,814.91

REGION PROVINCE CITY /MUNICIPALITY BARANGAY		SOURCE	QUANTITY	UNIT	TYPE	PARTICULARS	COST(PHP)
Baguio	16						6,406,481.13
		DSWD	500	pack	Family Food Pack		307,633.2
		DSWD	462		AICS-Cash Assistance		4,620,000
		LGU			Relief Assistance		311,200
		OCD	570.86	liter	Fuel		35,436.48
		OCD	563.5	liter	Fuel		36,122.81
		OCD	302	sack	NFA Rice		377,500
		OCD	491.99	liter	Fuel		30,942.81
		OCD	634.25	liter	Fuel		40,113.32
		OCD	4	set	Chainsaw		57,774.08
		OCD	646.42	liter	Fuel		41,324.42
		OCD		liter	Fuel		15,157
		OCD		liter	Fuel		5,252.42
		OCD	87.13	liter	Fuel		5,689.59
		NGO			Relief Assistance		95,166.1
		Others			Relief Assistance		407,168.9
		OCD	288.60	liter	Fuel		20,000
Atok	1						20,000
		LGU			Relief Assistance		20,000
Bakun	1						84,000
		LGU			Relief Assistance		84,000
Buguias	2						105,000
		DSWD	1		AICS-Cash Assistance		65,000
		DSWD	4		AICS-Dead		40,000
Itogon	9						492,249.05
		DSWD	228	pack	Family Food Pack		201,123.36
		DSWD	28	kit	Hygiene Kit		50,249.5
		DSWD	18	kit	Family Kit		28,636.67
		DSWD	1		AICS-Cash Assistance		20,000
		DSWD	1		AICS-Dead		10,000
		OCD	16	pack	Family Pack		147,639.52
		DSWD	7	kit	Sleeping Kit		9,926
		DSWD	7	kit	Kitchen Kit		6,594

REGION PROVINCE CITY /MUNICIPALITY BARANGAY		SOURCE	QUANTITY	UNIT	TYPE	PARTICULARS	COST(PHP)
		DSWD	4	piece	Modular Tent		18,080
Kapangan	2						2,543,600
		DSWD	5069	pack	Family Food Pack		2,534,500
		LGU			Relief Assistance		9,100
Sablan	1						9,900
		Others			Relief Assistance		9,900
Tuba	1						21,170.88
		DSWD	24	pack	Family Food Pack		21,170.88
Tublay	3						1,583,661.81
		DSWD	468	pack	Family Food Pack		234,000
		DSWD	256		AICS-Cash Assistance		1,280,000
		LGU			Relief Assistance		69,661.81
No breakdown	8						1,240,752.04
		OCD	500	sack	NFA Rice		625,000
		OCD	500	kit	Hygiene Kit		197,865
		OCD	100	kit	Shelter Repair Kit		280,000
		OCD	10	piece	Rain Coat		11,500
		OCD	2	set	Chainsaw		28,887.04
		OCD	10	kit	Shelter Repair Kit		28,000
		OCD	887.33	liter	Fuel		60,000
		OCD	143.09	liter	Fuel		9,500
IFUGAO	20						2,482,241.39
Asipulo	1						129,232
		DSWD	164	pack	Family Food Pack		129,232
Banaue	2						21,400
		DSWD	1		AICS- Totally Damaged House		10,000
		LGU			Relief Assistance		11,400
Hingyon	6						21,192.5
		DSWD	5	pack	Family Food Pack		3,600
		DSWD	2	kit	Hygiene Kit		1,858
		DSWD	1	kit	Family Kit		3,185
		DSWD	1	kit	Sleeping Kit		907

REGION PROVINCE CITY /MUNICIPALITY BARANGAY		SOURCE	QUANTITY	UNIT	TYPE	PARTICULARS	COST(PHP)
		DSWD	1	kit	Kitchen Kit		1,642.5
		DSWD	1		AICS- Totally Damaged House		10,000
Kiangan	5						429,722.4
		DSWD	130	pack	Family Food Pack		93,600
		OCD	100	kit	Hygiene Kit		39,573
		OCD	20	pack	Family Pack		184,549.4
		OCD	25	kit	Shelter Repair Kit		70,000
		OCD	15	kit	Shelter Repair Kit		42,000
Tinoc	1						295,200
		DSWD	410	pack	Family Food Pack		295,200
No breakdown	5						1,585,494.49
		OCD	100	sack	NFA Rice		125,000
		OCD	30	piece	Tarpaulin		63,000
		OCD	200	kit	Hygiene Kit		79,146
		OCD	150	kit	Shelter Repair Kit		420,000
		OCD	103	pack	Family Pack		898,348.49
MOUNTAIN PROVINCE	26						3,467,123.62
Bauko	3						201,480.64
		DSWD	204	pack	Family Food Pack		176,900.64
		DSWD	2		AICS-Cash Assistance		10,000
		LGU			Relief Assistance		14,580
Besao	4						570,669.02
		DSWD	22	pack	Family Food Pack		19,077.52
		OCD	30	kit	Shelter Repair Kit		84,000
		OCD	50	pack	Family Pack		436,091.5
		OCD	15	piece	Tarpaulin		31,500
Bontoc	6						279,435.12
		DSWD	394	pack	Family Food Pack		215,210
		DSWD	24	kit	Sleeping Kit		18,168
		DSWD	9		AICS-Cash Assistance		11,500
		DSWD	1		AICS-Dead		10,000
		LGU			Relief Assistance		13,520

REGION PROVINCE CITY /MUNICIPALITY BARANGAY		SOURCE	QUANTITY	UNIT	TYPE	PARTICULARS	COST(PHP)
		Others			Relief Assistance		11,037.12
Natonin	1						43,340
		DSWD	55	pack	Family Food Pack		43,340
Sabangan	3						253,111
		DSWD	255	pack	Family Food Pack		223,015.8
		DSWD	9	kit	Hygiene Kit		11,700
		Others			Relief Assistance		18,395.2
Sagada	1						48,240
		DSWD	67	pack	Family Food Pack		48,240
Tadian	3						137,576
		DSWD	152	pack	Family Food Pack		119,776
		DSWD	6	kit	Hygiene Kit		7,800
		DSWD	2		AICS-Cash Assistance		10,000
No breakdown	5						1,933,271.84
		OCD	50	pack	Family Pack		451,766.34
		OCD	800	sack	NFA Rice		1,000,000
		OCD	350	kit	Hygiene Kit		138,505.5
		OCD	100	kit	Shelter Repair Kit		280,000
		OCD	30	piece	Tarpaulin		63,000
KALINGA	22						3,513,512.68
Balbalan	9						1,799,051.46
		DSWD	1217	pack	Family Food Pack		955,323.89
		DSWD	10	kit	Hygiene Kit		14,735
		DSWD	10	kit	Family Kit		23,000
		DSWD	10	kit	Sleeping Kit		8,250
		DSWD	10	kit	Kitchen Kit		11,679.5
		DSWD	30	piece	Laminated Sack		10,950
		LGU			Relief Assistance		135,113.07
		DSWD	122		AICS- Cash Assistance		620,000
		DSWD	2		AICS- Injured		20,000
Pasil	2						83,860
		LGU			Relief Assistance		20,500
		DSWD	88	pack	Family Food Pack		63,360

REGION PROVINCE CITY /MUNICIPALITY BARANGAY		SOURCE	QUANTITY	UNIT	TYPE	PARTICULARS	COST(PHP)
Tabuk	2						227,789.12
		LGU			Relief Assistance		201,524.12
		Others			Relief Assistance		26,265
Tanudan	3						175,000
		DSWD	13		AICS-Cash Assistance		65,000
		DSWD	1		AICS- Totally Damaged House		10,000
		DSWD	20		AICS- Partially Damaged House		100,000
No breakdown	1						875,000
		OCD	700	sack	NFA Rice		875,000
Pinukpuk	2						322,812.1
		OCD	30	pack	Family Pack		276,824.1
		OCD	100	kit	Hygiene Kit		45,988
Lubuagan	3						30,000
		DSWD	1		AICS- Totally Damaged House		10,000
		DSWD	1		AICS- Partially Damage House		10,000
		DSWD	1		AICS- Injured		10,000
NCR	7						3,056,419.6
NCR	7						3,056,419.6
Caloocan	2						1,190,685
Distributed to various barangay		DSWD	300	pack	Family Food Pack	783.95 per piece	235,185
Distributed to various barangay		DSWD	300	kit	Family Kit	N/A	955,500
Quezon City	2						751,974.6
Distributed to various barangay		DSWD	428	pack	Family Food Pack	783.95 per piece	335,530.6
Distributed to various barangay		DSWD	278	kit	Hygiene kit	1498 per piece	416,444
Valenzuela	2						721,785
Distributed to various barangay		DSWD	300	pack	Family Food Pack	783.95 per piece	235,185
Distributed to various barangay		DSWD	300	kit	Kitchen Kit	1622 per piece	486,600
Marikina	1						391,975
Distributed to various barangay		DSWD	500	pack	Family Food Pack	783.95	391,975



National Disaster Risk Reduction and Management Council

Situational Report for Southwest Monsoon enhanced by TCs EGAY and FALCON (2023) ACTIONS TAKEN

National



National Disaster Risk Reduction and Management Operations Center (NDRRMOC)

- Issued NDRRMC Memo No. 073 s. 2023 Preparations for the Low Pressure Area (LPA) East of Northeast of Guiuan, Eastern Samar on 20 July 2023 and NDRRMC Memo No. 074 s. 2023 maintaining NDRRMOC Blue Alert Status ICOW TD "EGAY" on 21 July 2023.
- Issued NDRRMC Memo No. 075 s. 2023 raising alert status of NDRRMOC to RED Alert Status ICOW Tropical Storm (TS) "EGAY" on 22 July 2023, 5:00 PM
- Issued NDRRMC Memo No. 076 s. 2023 regarding Emergency Preparedness and Response Protocols ICOW tropical storm "EGAY" for NDRRMC Member Agencies and RDRRMCs issued on 22 July 2023.
- Issued NDRRMC Memo No. 077 s. 2023 regarding Activation and Standby Status of Response Clusters ICOW TS EGAY (I.N. DOKSURI) on 22 July 2023.
- Convened select member agencies and Regional DRRMCs for weather updates on 19-23 July 2023.
- Conducted PDRA Analyst Group Meeting on 21 July 2023.
- Conducted PDRA Core Group Meeting on 22 July 2023.
- Continuous monitoring of the situation and dissemination of advisories.
- Continuous dissemination of Emergency Alert and Warning Messages (EAWMs).
- Activation of NDRRMC Virtual-EOC via Zoom for coordination and monitoring on 22 July 2023.
- Issued (58) Emergency Alert and Warning Messages (Storm Surge Warning, Tropical Cyclone Warning Signal, Orange Rainfall)



NDRRMC Response Clusters

1. FOOD AND NON-FOOD ITEMS (FNFI)

A. STANDBY FUNDS AND PREPOSITIONED STOCKPILE

- There is a total of Php2,847,372,955.5 standby funds and stockpiles from DSWD and OCD.

B. COST OF FNFI ASSISTANCE PROVIDED

- A total of Php434,750,313.93 worth of assistance was provided to the affected families; of which, Php334,239,303.21 from DSWD, Php37,798,387.78 from OCD, Php56,986,695.92 from the LGUs, Php764,656.51 from the NGOs, and Php4,961,270.51 from the other Partners.

C. DISTRIBUTED FAMILY FOOD PACKS AND OTHER FOOD ITEMS

- A total of 425,252 family food packs (FFPs) and other food items were distributed to affected families in Regions NCR, I, II, III, CALABARZON, MIMAROPA, V, VI, VII, XI, XII, and CAR; of which 419,161 are FFPs, 72 are ready-to-eat food (RTEF), and 6,019 are other food items (rice)

D. DISTRIBUTED NON-FOOD ITEMS

- An estimated 24,605 NFIs such as hygiene kits, sleeping kits, kitchen kits, family kits, laminated sacks, family tents, and modular tents were distributed by DSWD to affected persons in Regions I, II, III, CALABARZON, MIMAROPA, V, VI, VII, XII, NCR, and CAR.

E. OTHER ACTIVITIES

DSWD Disaster Response Management Group (DRMG)

- On 22 July 2023, facilitated the delivery and unloading of 300 family food packs via C295 bound from Villamor Airbase to Basco, Batanes Airport

-On 20 July 2023, facilitated the delivery and unloading of 800 family food packs via C130 bound from Villamor Airbase to Basco, Batanes Airport

DSWD FO NCR

- Facilitated and delivered a total of 578 FFPs, 300 family kits and 278 hygiene kits of which 300 ffp and 300 FK request from Cong Asistio of Caloocan City and 278 ffp and 278 HG request from Cong Tulfo of Quezon City intended for the affected families and individuals in their respective AOR.

DSWD FO I

- DSWD FO I provided FNIs and FFPs to the affected families in the municipalities of Ilocos Sur namely 1st District, Caoayan, and City of Vigan; Adams, Ilocos Norte, and Bangar, La Union.

- DSWD FO I augmented a total of 77,625 FFPs, 3,935 NFIs and 500 Bottled Water to affected LGUs due to STY Egay.

DSWD FO II

- DSWD FO II provided augmentation in the transport of additional FFPs intended for the affected families in Calayan, Gonzaga, Sanchez Mira, and Santa Ana, Cagayan.

-On 24 July 2023, closely monitored areas under the Tropical Cyclone Wind Signals No. 1 and 2 as well as the low-lying areas susceptible to flooding and landslide in the region through the SWAD Teams, P/C/MATs SWAD Teams and P/C/MATs in the Region, and closely coordinated with the Local Social Welfare and Development Offices (LSWDOs) and other concerned offices for weather updates and other concerns that need to be addressed by the FO.

- Distributed FFPs to affected families in Maconacon, Isabela, Aparri, Ballesteros, Claveria, and Santa Teresita, Cagayan.

- DSWD FO II staff who are members of the RDANA Teams were deployed to affected municipalities in Cagayan to determine the needs of the affected families.

- Distributed family food packs and cash assistance to families affected by the effects of Southwest Monsoon and Super Typhoon Egay in Abulug, Allacapan, Gonzaga, Pena Blanca, Santa Teresita, Santa Ana and Tuao, Cagayan.

DSWD FO III

- Augmented on the provision of FFPs to the affected fisherfolk in Dingalan, Aurora.

DSWD FO CALABARZON

-On 24 July 2023, deployed QRT members at the DSWD GMA warehouse for the production of FFPs and in Gumaca, Quezon as requested by the PSWDO of Quezon.

- Mobilized its QRT in the Province of Quezon to conduct an inventory of FFPs at the satellite warehouse in Gumaca, Quezon.

DSWD FO CAR

-FFPs and other food items from DSWD-NRLMB were unloaded at the satellite warehouse in Kalinga.

-FFPs and other food items from DSWD-NRLMB and DSWD FO CAR regional warehouse were unloaded at the satellite warehouse in Abra.

- Delivered 500 bottles of 6-liter drinking water, 20 collapsible water containers, and 20 jerry cans bound for the Province of Apayao.

DSWD FO VI

-Allocated FFPs to Valladolid, Negros Occidental for distribution to affected families.

-Allocated FFPs and hygiene kit to Barbaza, Antique for distribution to affected families.

- Provided a total of 1,576 FFPs additional augmentation support to the City's of Bacolod, Bago, Barboza, Cadiz, Malay and Tobias Fornier.

DSWD V

-DSWD FO V released 3,000 FFPs to the Province of Camarines Sur.

DSWD FO VIII

-Prepared FFPs and non-food items for possible relief augmentation to families in areas that may be affected by the weather disturbance.

DSWD FO VIII

-Distributed FFPs and sleeping kits to the affected families in Pigcawayan, North Cotabato.

DSWD FO XII

- Distributed additional 1,500 FFPs and 2,000 cash assistance to the affected families in Pigcawayan, North Cotabato.

2. CAMP COORDINATION AND CAMP MANAGEMENT (CCCM) and INTERNALLY DISPLACED PERSONS PROTECTION (IDPP)

DSWD

a. Inside Evacuation Center

There are 5,367 families or 19,308 persons currently taking temporary shelter in 318 evacuation centers in Regions I, III, CALABARZON, and CAR.

b. Outside Evacuation Center

There are 45,617 families or 161,242 persons temporarily staying with their relatives or friends.

DSWD FO CAR

- Provided food and non-food items to the evacuation center in Abra, Apayao, and Mountain Province.
- Provided financial assistance to 500 families affected from Baguio City by STY Egay.
- Established a Child-Friendly Space (CFS) at the City Development Risk Reduction and Management Council (CDRRMC) Evacuation Center in Baguio City.
- DSWD Field Office CAR together with the city health officers of Tabuk City, participated in the conduct of health and nutrition monitoring of the displaced families in Tabuk City Gymnasium.

DSWD FO I

- Conducted Emergency Cash Transfer (ECT) payout in the Municipalities of Badoc and Marcos, Ilocos Norte.

DSWD FO II

- Provided financial Assistance thru AICS to the affected families from Apari Cagayan.

DSWD FO XI

- DSWD FO XI together with LGU Davao Del Norte, conducted RDNA on the affected areas.

DSWD FO XII

- Distributed additional 1,500 FFPs and 2,000 cash assistance to the affected families in Pigcawayan, North Cotabato.

3. HEALTH

DOH

Summary of Logistical Support Provided

- A total of Php6,120,521.70 worth of commodities were delivered to CHD I, CHD II, CHC CAR, CHD VI.
- A total of ₱78,553,475.58 worth of logistics are ready for augmentation. Of which, ₱52,109,845.23 are available at the DOH Central Office and Php 26,443,630.35 are prepositioned by the CHDs to their LGUs.

CONSULTATIONS CONDUCTED

As of August 1, 2023, there were a total of 1,113 Medical and Dental consultations and 401 from Mental Health and Psychosocial Support.

CHD I (Ilocos Region)

- Deployed Health Emergency Response Team (HERT) to Ilocos Norte.
- WASH Team conducted Inspection and disinfection of water sources and latrines, and environmental survey.
- Conducted IEC on household on the use of chlorine tablets.
- Distributed jerry cans and chlorine granules
- Repaired fogging machines
- Cleared communal sanitary toilet
- Provided insecticide treated nets and larvicides in Solsona
- Conducted nutritional assessment for Pregnant, lactating mother and under 5 children.
- Conducted nutritional counseling for all ages in need.
- Conducted actual case finding of severe/moderate acute malnutrition.
- Conducted breastfeeding counseling.

CHD CAR

- Augmented Health Emergency Commodities to the following P/CDOHOs and LGUs:
 - CDOHO Baguio: Php 21, 794.60
 - PDOHO Abra: Php 87, 028.50
 - PDOHO Apayao: Php 91,700.79
 - PDOHO Benguet: Php 49,500
 - PDOHO Ifugao: Php 48, 674
 - PHO Kalinga: Php 51,350
 - BCEMS: Php 6,500

4. EMERGENCY TELECOMMUNICATIONS

- A total of 17 emergency ICT equipment/resources were deployed, while 616 emergency ICT equipment/resources are available and ready for deployment from DICT, OCD, AFP, PNP, and PCG.

DICT Central/NCR

- Coordinated with the DICT Region 3 the request of DICT CAR to prepare the MOVE Set in Dau for possible deployment in Abra.
- Coordinated with Public Telecommunications Entities the status report for the affected sites of Tropical Cyclone EGAY.

DICT Region I

- Provided Starlink at Sitio Bucarot, Adams, Ilocos Norte for the affected communities.

DICT Region II

- Deployed two (2) portable generator sets to GovNet POPs at PRC and DOST to restore the internet connection at Regional Government Center especially OCD Region 2 due to power interruption.
- Provided Emergency Communications for the conduct of RDANA in Camiguin, Calayan and Mainland Calayan with Mayor Joseph Llopis. Residents from barangay Balatubat were also provided with the internet connection

DICT CAR

- Coordinated with responsible service provider for the restoration of monitored down Free Wi-Fi Sites.
- Deployed DICT Personnel and ETC Equipment to Bangued, Abra for telecommunications support.
- Provided new battery for the backup genset for DICT CAR.

5. LAW AND ORDER

Personnel Deployed in Evacuated Areas

- There are 4,579 personnel conducting visibility patrols from PRO 1, 2, 3, 4A, 4B, COR, and NCR, of which, 363 are deployed in evacuated areas and 4,216 in commercial areas.

Police Assistance Desks (PADs) Established

- There are 247 personnel deployed to establish PADs, of which, 188 are in occupied evacuation centers, 52 are in seaports and 7 personnel are in airports

6. LOGISTICS

OCD

- A total of 273 assets (3 air, 270 land) were deployed to deliver cargo. The Cluster also recorded available and on standby transportation equipment/ resources: 18 air assets, 223 land assets, and 135 sea assets.

7. SEARCH, RESCUE AND RETRIEVAL

- Accounted a total of 372 deployed personnel from AFP, PNP, PCG and BFP, and 2,451 teams/ 19,721 personnel on standby from AFP, BFP, PCG.
- Accounted a total of 22 on standby air mobility assets, 4,292 land assets, and 372 sea assets from AFP, BFP, PCG, and PNP.

8. EDUCATION

- There were 538 classrooms used as evacuation centers in Regions CAR, II, III, and VI.

9. EARLY RECOVERY

- A total of Php48,910,500.00 Emergency Cash Transfer (ECT) was disbursed to 5,355 beneficiaries for families with partially and totally-damaged houses in Ilocos Norte.
- A total of Php3,357,000.00 ECT was disbursed to 317 beneficiaries in Cordillera Administrative Region.



Department of Social Welfare and Development (DSWD)

Prepositioned resources:

- Standby Funds: A total of PHP 732,702,639.28 standby funds in the CO and FOs. Of the said amount, PHP 663.67 million is the available Quick Response Fund (QRF) in the CO.
- Stockpiles: A total of 1,158,956 family food packs (FFPs) amounting to PHP 751,960,755.25, other food and non-food items (NFIs) amounting to PHP1,154,019,823.68 are available.

DSWD Disaster Response Management Group (DRMG)

- The Disaster Response Management Bureau (DRMB) attended the Pre-Disaster Risk Assessment (PDRA) Analyst meeting relative to TD "Egay".
- DRMB closely coordinates with DSWD FOs for their disaster preparedness measures and activities.
- DRMB closely coordinates with DOST-PAGASA for significant weather updates and other related information relative to TD "Egay".
- All DRMB Quick Response Team (QRT) members and emergency equipment are on standby and ready for deployment.
- NRLMB ensures the replenishment and availability of FNIs for resource augmentation to DSWD FOs as the need arises.
- NRLMB continuously repacks goods for possible augmentation.
- Disaster Response Management Group (DRMG) convened the meeting on DSWD Disaster Preparedness for Response on the Possible Effects of TD "Egay" together with all the DSWD FOs.

As of 30 July 2023

- 124,559 FFPs available in Disaster Response Centers; of which, 38,431 FFPs are at the National Resource Operations Center (NROC), Pasay City, and 86,128 FFPs are at the Visayas Disaster Resource Center (VDRC), Mandaue City.
- 1,034,097 FFPs in DSWD FOs which may support the relief needs of the families affected by the effects of Southwest Monsoon and Super Typhoon "Egay" through inter-FO augmentation.
- ?1.15 billion worth of other FNIs at NROC, VDRC, and DSWD FO warehouses.



Department of the Interior and Local Government (DILG)

- Issued Advisory ICOW TD EGAY and the enhanced Southwest Monsoon on 21 July 2023, directing all concerned DILG Regions to coordinate with their respective RDRRMCs and continuously remind all LGUs to monitor all PAGASA updates, convene LDRRMCs to conduct PDRA for weather-related hazards, continuously inform and advise all communities, establish and strictly implement L!STO Protocols, vigilantly monitor areas showing signs of landslides, conduct pre-emptive evacuation if deemed necessary, vigilantly monitor quarry and mining areas, clear all waterways, ensure all dams are stable, enforce a No-Fishing Policy, ensure sea travel and small-scale fishing activities are closely monitored and prohibited if gale warnings are issued, utilize HazardHunterPH, and implement the DILG Advisory re Preparedness Measures for Rainy Seasons CY 2023.

DILG-CODIX

- Attended the 1st Disaster Response and Crisis Management Task Force Meeting on 23 July 2023
- Represented the Department in the six (6) NDRRMC Pre-Disaster Risk Assessment (PDRA) Analyst Group Meetings, for the LPA that developed into TC "EGAY," on 18, 19, 20, 21, 23, 24, and 25 July 2023, respectively;
- Issued the following DILG Advisories to all concerned LGUs to ensure that necessary critical preparedness actions are being undertaken by the concerned LGUs within their respective area of responsibility:
 - a. DILG Urgent Advisory on the "Enforcement of Mandatory Evacuation due to Super Typhoon "Egay" and the Enhanced Southwest Monsoon" dated July 25, 2023;
 - b. DILG Advisory No. 7: Super Typhoon "Egay" and the Enhanced SW Monsoon" dated July 25, 2023;
 - c. DILG Advisory No. 6: Typhoon "Egay" and the Enhanced SW Monsoon" dated July 24, 2023;
 - d. DILG Advisory No. 5: Severe Tropical Storm "Egay" and the Enhanced SW Monsoon" dated July 23, 2023;
 - e. DILG Advisory No. 4: Tropical Storm "Egay" and the Enhanced SW Monsoon" dated July 22, 2023;
 - f. DILG Advisory No. 3: Tropical Storm "Egay" and the Enhanced SW Monsoon" dated July 22, 2023;
 - g. DILG Advisory: "Tropical Depression EGAY and the Enhanced SW Monsoon" dated 21 July 2023;
 - h. DILG Advisory: "Lahar Advisory for Mayon Volcano" dated 21 July 2023;
 - i. DILG Advisory: "Low Pressure Area and the Enhanced SW Monsoon" dated 17 July 2023;
- Continuously provided all available information (i.e., Critical Cyclone TrackChart for LGU L!STO Protocols, PAGASA's Global Spectral Model/Weather Research Forecasting Model Forecast Rainfall, Severe Weather Bulletins, and Tropical Cyclone Warning for Shipping; and MGB's Updated Barangay List of LGUs Prone to Landslide, Debris Flow and Flood) to all DILG Regional and Field Offices regarding the possible effects of STS "EGAY" thru social media and emails;
- Represented the Department in the NDRRMC Pre-Disaster Risk Assessment (PDRA) Core Group Meeting on 22 July 2023;
- Issued three (3) DILG Memorandums dated 21, 23 and 24 July 2023, respectively, relative to the Activation of EOC and DORMS in DILG Regions I, II, III, CAR, NCR, IV-A, IV-B, V, VI, VII, and VIII to advise the LGUs to carry out the following actions:
 - a. Activation of concerned Barangay DRRMCs for early warning measures and vigilant monitoring of areas with settlements at the base of sliding slopes or ridges with manifestations of rockslide/landslide, tension cracks, and areas identified as very high/critical landslide zones. Vigilant monitoring and reporting of weather disturbances and other incidents;
 - b. Continuously inform and advise all communities thru, but not limited to, the local television and radio stations, of the situation updates and preparedness actions of the localities. Intensify the use of social media platforms for public information;
 - c. Monitor with vigilance the level of river waters and settlements in low-lying areas, such as rice lands or near

riverbanks, which have experienced recent and repeated flooding, and vigilant monitoring for possible riverbank erosion and shift of river flow direction;

- d. Implement PREEMPTIVE EVACUATION in areas with moderate to very high susceptibility to floods and landslides, especially residents whose dwellings are susceptible to damage due to strong winds;
- e. Conduct pruning of trees/vegetation and clearing of waterways (canals, drainages, etc.);
- f. Ensure that physical distancing is always observed in the evacuation centers and constantly remind evacuees to always properly wear their face masks inside evacuation centers;
- g. Ensure that communication lines are working properly;
- h. Restrict or ban tourist activities such as, but not limited to, mountaineering, hiking, surfing, diving, etc., within their areas of jurisdiction during this period;
- i. Warn small-scale miners to stay on safer grounds and stop all mining activities; and
- j. Enforce a No-Fishing policy and ensure that sea travel and small-scale fishing activities are closely monitored and prohibited if gale warnings are issued.



DOST- Philippine Atmospheric, Geophysical and Astronomical Services Administration (PAGASA)

- Continuous weather monitoring and provision of weather updates to all stakeholders.



Department of Health (DOH)

- Attended PDRA meeting via Zoom, sent Weather Alert Memo, and coordinated with CHD Northern Mindanao.
- Continuously monitors the weather disturbance through PAGASA.
- Coordinated with CHD's for their logistics prepositions to their respective provinces relative to TD "EGAY".
- Raised Code White Alert
- Issued alert memorandum to BARMM Minister of Health and all Directors of Centers for Health Development (CHD) to monitor the weather disturbance, activate Code Alert and 24/7 Operations Center, and place the Health Emergency Response Teams on standby for deployment.

Centers for Health Development (CHD):

- Alerted concerned Provincial DOH Offices to actively monitor and report untoward incidents in their respective areas of responsibility
- Disseminated promotion and advocacy materials through social media, television, and radio
- Continuous coordination with concerned Provincial DOH Offices (PDOHO), Provincial Health Offices (PHOs), Office of the Civil Defense (OCD), Regional and Local Disaster Risk Reduction Management Council.
- Prepositioned a total of PHP8,196,820.32 worth of commodities in their respective LGUs. Further, ₱52,548,673.43 worth of commodities are available at the DOH Central Office ready for augmentation as needed.
- Prepositioned a total of Php 3,715,243.22 worth of commodities were augmented as part of the response action of CHD II, III and CAR.
- Prepositioned a total of Php 82,779,5658.38 worth of logistics are still ready for augmentation. Of which, Php 52,109,845.23 are available at the DOH Central Office and Php 30,669,813.15 are prepositioned by the CHDs to their LGUs.



Department of Public Works and Highways (DPWH)

- Activated DPWH Disaster and Incident Management Teams of affected Regional and District Engineering Offices.
- Prepositioned DPWH Quick Response Assets (QRA).
- Installed warning signs/barricades.
- Continuous monitoring of national roads and bridges.



Bureau of Fire Protection (BFP)

- BFP deployed assets. in Regions III, CALABARZON, MIMAROPA, V, CAR, and NCR.
- Coordinated with DILG, RDRRMC, PDRRMC, and LDRRMOS in the conduct of local PDRA and undertake preparedness and response protocols.
- Coordinated with other agencies for the assessment of the safety of evacuation centers from hazards.

- Activated Emergency Operations Center and Response Clusters.
- Monitoring of affected provinces/ municipalities/ barangays.
- Ensured availability of resources.
- Ensured that IMPLANS of OPLANS Listo and Paghalasa are rigorously applied and followed.
- Prepared Augmentation.
- Incorporated a safety awareness campaign to prevent fire and other measures to the unremitting BFP OLP on the road.



DENR - Mines and Geosciences Bureau (MGB)

- Disseminated list of barangays susceptible to flooding and landslide and rainfall accumulation forecast for rain-induced landslide and flood.



Department of Education (DepEd)

- Monitored the impacts of hazards in affected regions and divisions.
- Disseminated Weather Advisories and Tropical Cyclone Bulletin Information to affected regions and divisions, DepEd Quick Response and Recovery Team (QRRT), and Education Cluster Partners.



Department of Agriculture

The DA-DRRM Operations Center, DA Regional Offices, and concerned DA Bureaus, Attached Agencies, and Corporations conducted the following:

- Provided advisories to farmers and fisherfolks to be affected by STY "EGAY".
- Submitted situation reports particularly on agricultural areas.
- Positioned seeds for rice and corn, drugs and biologics for livestock and poultry in safe storage facilities for distribution to affected farmers.
- Closely coordinated with DOST-PAGASA regarding the monitoring of STY "EGAY".

Region 1

OCD Region 1

Continuous monitoring of the weather situation

Strengthened risk communication

Ensure safety and secured response activities

Released Memorandum for Preparedness measures, Raising of Alert Status to "RED", Activation of "CHARLIE" EPR Protocol effected 05:00 PM 24 July 2023

Conducted PDRA Analyst Group Meeting, and other related meetings in connection with Typhoon "EGAY".

Provided 500 Family Food Packs and 100 Family Tents

PDRMO ILOCOS NORTE

- Inform all Punong Barangays and Officials in your City/Municipality of the Super Typhoon and for them to immediately disseminate the same to all residents and take all necessary precautions, preparations and regularly monitor weather updates.
- Inform all Punong Barangays and Officials to conduct cleaning and clearing up of all waterways – rivers, creeks, drainage and irrigation canals and ensure that they are free from debris and obstruction that may hamper the flow of rainwater.
- Advise Punong Barangays to assign a Barangay Kagawad and or Barangay Health Worker to regularly monitor the health condition of vulnerable groups; senior citizens, PWDs, pregnant women and children.
- Strictly PROHIBIT children and other high-risk groups from swimming in beach resorts especially if there is a gale warning and rough sea conditions and in swollen rivers and creeks. Please assign a Barangay Kagawad and or Tanod to strictly implement such.
- Fishermen must not venture out to sea when adverse sea weather conditions prevails such as; big waves, strong winds, thunderstorms and lightning prevail.

- Fishing in swollen rivers and creeks must likewise be restricted. Fishing boats/bancas and fishing gadgets must also be secured in safe locations to avoid possible damage from strong winds and waves.
- Advise Barangay Officials and farmers/livestock raisers to ready and bring their livestock to animal shelters.
- Advise all residents to limit outside exposure (only when necessary) and stay indoors especially when there are strong winds, heavy rainfall, thunderstorms accompanied by lightning.
- Conduct inspection of Evacuation Centers and ensure their functionality.
- Evacuation Centers must be configured to strictly maintain and observe health protocols and standards. Additionally, advise families to immediately secure dwellings.
- Ready equipment - dump trucks, rubber boats, evacuation centers, ambulances, food packs, relief goods, medicines, SAR Teams, personnel and other resources and constantly monitor flood, landslide and storm surge risk areas.
- Advise contractors of roads and bridges and other infra projects to provide adequate reflectorized early warning signages.
- Implement Pre-emptive and or forced evacuation of residents in highly vulnerable areas to flooding, storm surges and landslides.
- Constantly monitor weather conditions and Conduct Pre-Disaster Risk Assessment Meeting and activate your Emergency Operations Center and submit regular situational report to the PDRRM/Resiliency Office.

PDRRMO ILOCOS SUR

- Ensure the readiness of the PDRRMO Ilocos Sur
- SRR and Medical teams will be on standby at the Operations Center ready for deployment.
- Prepositioned SRR and medical equipment and rescue vehicles for emergency purposes .
- Constant monitoring of Weather Advisory by DOST- PAGASA and is being disseminated to the C/MDRRMOs through text messages, and social media groups and is posted on PDRRMO Facebook account.
- Continuous monitoring and coordination with the PDRRMC members and City/ Municipality DRRMOs.
- All C/MRDRRMOs are advice to closely monitor their respective AOR.
- 3000 food packs ready for distribution by PSWDO.

PDRRMO LA UNION

PDRRM OPERATIONS CENTER (PDRRMOC)

- 21 July 2023 1500H - PDRRMO LA UNION EOC maintained its alert status on “BLUE” Alert Status
 - All PDRRMO personnel are requested to standby for possible mobilization.
- All equipment was checked and ready for deployment.
- Continuous incident monitoring in all 20 component LGUs in the province through 911 PSAP.

PROVINCIAL HEALTH OFFICE (PHO)

- EMS Teams activated: All personnel are requested to standby for possible mobilization; and
- Inventory of medicines and medical supplies and equipment.

PROVINCIAL INFORMATION OFFICE (PIO)

- Information dissemination through Social Media posting for weather updates, reminders, emergency hotlines and evacuation centers - (if necessary).

PROVINCIAL GENERAL SERVICES OFFICE

- Preposition of stockpile for Food and Non-Food Item readily available for distribution; and
- Standby generator sets and other equipment necessary.

PROVINCIAL SOCIAL WELFARE AND DEVELOPMENT OFFICE (PSWDO)

- Monitoring on the availability of Food and Non-Food Item readily available for distribution; and
- Monitor and inspection for the availability of evacuation centers, including Provincial Evacuation Center.

PROVINCIAL ENGINEERING OFFICE (PEO)

- Standby heavy equipment for possible mobilization.

LOCAL DRRM OPERATION CENTERS (C/MDRRMOCs)

LUNA DRRM OPERATIONS CENTER (MDRRMOC)

- Convene PDRA meeting with LDRRMC members
- Activate ICS and Operation Center
- Coordinated with the MSWDO for stockpiled for food and non-food items
- All equipment and assets ready for deployment
- Monitoring of weather updates and forecast.
- Continuous monitoring on the status of the AOR

SANTO TOMAS DRRM OPERATIONS CENTER (MDRRMOC)

- Operation Center activated;
- Continuous Weather monitoring and dissemination of weather updates thru Messenger and the Official MDRRMO Facebook page from PAGASA, DILG CODIX, NDRRMC, RDRRMC 1, OCD1, and PDRRMO to the BDRRM, and the general public;
- Reviewed LDRRM/Contingency Plans and Hazard Risk Maps
- Advised BDRRMC to be prepared for the hazards that might be brought by the TROPICAL
- DEPRESSION "EGAY"
- Readied pre-emptive/forced evacuation plans.

SANTOL DRRM OPERATIONS CENTER (MDRRMOC)

- Briefing through text messaging with all the Brgy Captains and Secretaries about the potential Tropical Cyclone.
- Info. dissemination through social media
- Inventory of equipments
- Informed volunteers of the potential cyclone and to be ready in case of deployment.

AGOO DRRM OPERATIONS CENTER (MDRRMOC)

- The MDRRMO conducted Pre – Disaster Risk Assessment relevant to the possible effects of "LPA".
- Advised BDRRMC to standby for possible untoward incident.
- Provided weather advisory to townspeople through social media and text messages.
- Maintained Emergency Operation Center Code Blue Alert Status for Covid-19 and LPA
- Coordinated with the MSWDO for stockpiled for food and non-food items
- All equipment and assets ready for deployment
- Monitoring of weather updates and forecast.
- Continuous monitoring on the status of the AOR

SUDIPEN DRRM OPERATIONS CENTER (MDRRMOC)

- Conduct Municipal Disaster Risk Reduction Management Council meeting
- Raise public awareness about the potential hazard through Social Media (e.g., Facebook)
- Inspection and maintenance of Emergency Vehicles and Heavy Equipment.
 - a. Ambulance (RHU)
 - b. Rescue Ambulance (MDRRM)
 - c. Pick-up Truck
 - d. 4x4 Sino Truck
 - e. 4x4 Dropside Truck
 - f. Pay Loader
 - g. Backhoe

- Stockpiling and maintenance of supplies and equipment

CITY OF SAN FERNANDO DRRM OPERATIONS CENTER (CDRRMOC)

- Issuance of CDRRMO Memorandum 033 s. 2023 re: Raising of Alert Status from "WHITE" to "BLUE" ICOW Low Pressure Area.
- Convening of BDRRM Committee

- Identification of total population at risk to landslide or flooding in Areas of Responsibility
- Preparation of essential supplies especially those intended at the evacuation centers;
- Checking the availability and functionality of your transportation assets and equipment for evacuation purposes and rescue operations;
- Alerting Barangay Emergency Response Team for necessary rescue operations;
- Preparation of identified evacuation centers.
- Dissemination of warning information to residents for household readiness and protection;

LA UNION POLICE PROVINCIAL OFFICE (LUPPO)

- Coordination with PDRMO, MDRMOs, BFP and other agencies regarding the possible slaughter of the weather disturbance in the region;
- Conducted Information dissemination to different agencies;
- Conduct inspection and inventory of SAR equipment, check mobility , power supply and radio equipment for communication;
- Conduct patrolling and monitoring within the AOR which includes beach monitoring together with Philippine Coast Guard; and
- Continuous monitoring closely the Tropical Cyclone Bulletins, warnings and other advisories issued by DOST-PAGASA, DENR MGB, and other surveillance agencies.

BUREAU OF FIRE PROTECTION (BFP)

- Coordinate with DILG and RDRMC and LDRMCs in the conduct of local PDRA and undertake preparedness and response protocols;
- Intensify conduct of OPLAN PAGHALASA in line with COVID-19 situation;
- Continuous monitoring of PAGASA weather advisories and bulletins;
- Conduct close coordination with the local DRRMO and other agencies for possible effects and/or hazards brought by the weather disturbances;
- Ensure availability of BFP Assets and Personnel Protective Equipment at all times;
- Vigilant monitoring within AOR for possible rise of waters prone to flooding especially on areas proximal to river channels and floodplains (prioritize areas which are highly susceptible to recent and repeated flooding for monitoring);
- Monitor houses along esteros and riverbank for possible erosion, debris flow and flooding;
- Conduct vigilant monitoring of landslide prone areas including moderately sloping ground with creels/ gullies;
- Strict observance of precautionary measures in response to Search and Rescue Operations, Medical Response and Mass Evacuation;
- Coordinate with other agencies for assessment of safety of evacuation centers and established COVID-19 isolation, quarantine and treatment facilities from hazards; and
- Ensure health and safety of all responders at all times.

PDRMO PANGASINAN

PDRMO

- Conducted Pre-Disaster Risk Assessment Meeting on July 21, 2023 at the Admin. Conference Room, PDRMO Compound, Lingayen, Pangasinan.
- Raised BLUE Alert status in the Province of Pangasinan as of 5:00 PM of July 21, 2023
- Informed C/MDRMCs to conduct their own PDRA and submit their respective preparedness measures in preparation of the possible effects of Tropical Depression "EGAY"
- Incident Management team on standby for possible deployment
- Rescue team and Emergency vehicles on standby for possible deployment
- Posting of Weather Advisories through Pangasinan PDRMO Facebook Page
- Monitoring of San Roque Dam

- Monitoring of River System

PCG

- Weather forecast disseminated to seven (7) substations in Pangasinan
- Eight (8) teams composed of five (5) personnel with aluminum boat ready for deployment

PPO

- Two (2) teams composed of eight (8) members on standby at Provincial Level

BFP

- All Stations are on Standby
- For Possible Augmentation at PDRRMO
- 6 Emergency Medical Technicians (EMT)
- 7 CSSR Team
- 46 Special Rescue Force

PSWDO

- Availability of Stockpile of PGP – PSWDO and prepositioned goods of DSWD Field Office I
- Updated Directory of LGUs (C/MSWDOs)
- Accessible DROMIC Report – Thru google sheet

GSO

- Two (2) teams on standby for augmentation

PEO

- Three (3) Dump Trucks with Drivers on standby for possible deployment
- Wing ban truck on standby for possible relief operations

PIO

- 2 Teams for Augmentation and Coverage

PHO

- Composition Team waiting for instruction
 - o Public Health
 - o Response
 - o Admin
 - o Pregnant
 - o Nutrition
 - o Wash

PAGO

- Office is on Standby for Damage Assessment
- Philippine Army 71st Infantry Kaibigan Battalion
- 2 Squad of DRU/H/711B
- Standby alert at H711B, Purok 4, Brgy Cabaluyan 2nd Mangatarem, Pangasinan ready to deploy in Pangasinan
- 5 Squad of DRU/C/711B
- Standby alert at Brgy Nangapugan, San Quintin, Pangasinan ready to deploy in Pangasinan
- Standby alert at Brgy Lawak-langka, Mangatarem, Pangasinan ready to deploy in Pangasinan
- Standby alert at Brgy Calomboyan Sur, Mangatarem, Pangasinan ready to deploy in Pangasinan
- 9 Squad of DRU/D/711B
- Standby alert at DCo CP, Brgy San Isidro Norte, Binmaley, Pangasinan ready to deploy in Pangasinan
- Standby alert at Malabobo PB, Brgy Malabobo, Mangatarem, Pangasinan ready to deploy in Mangatarem
- Standby alert at Muelang PB, Brgy Muelang, Mangatarem, Pangasinan ready to deploy in Mangatarem
- Standby alert at Mapita PB, Brgy Laoag, Aguilar, Pangasinan ready to deploy in Aguilar
- Standby alert at Hacienda PB, Brgy Hacienda, Bugallon, Pangasinan ready to deploy in Bugallon
- Standby alert at Tambac Pb, Brgy Tambac, Dasol, Pangasinan ready to deploy in Dasol
- Standby alert at MAU PB, Brgy Eguia, Dasol, Pangasinan ready to deploy in Dasol
- Standby alert at Baboyan PB, Brgy Baboyan, Infanta, Pangasinan ready to deploy in Infanta
- 1 Squad of DRU /72DRC

- Standby alert at H72DRC, Camp Tito B Abat, Brgy Calaocan, Manaoag, Pangasinan ready to deploy in Manaoag
- 5 Squad of DRU/105th CDC
- Standby alert at 105th CDC, Camp Tito B Abat, Brgy Calaocan, Manaoag, Pangasinan ready to deploy in Manaoag
- Standby alert at San Fabian Beach, Brgy Nibaliw, Pangasinan, and Bonuan Beach Dagupan, Pangasinan ready to deploy in Pangasinan
- Standby alert at Natividad, Pangasinan ready to deploy in Natividad
- Standby alert at Urdaneta City, Pangasinan ready to deploy in Urdaneta City
- 1 Squad of DRU/104th CDC
- Standby alert at 104th CDC, Brgy San Isidro Norte, Binmaley, Pangasinan ready to deploy in Binmaley

C/MDRRMOs

ALAMINOS

- Alaminos City is in constant monitor of weather updates and reminders are sent via quad media to CDRRM council members, agencies, punong barangays, BDRT's and general public.
- All personnel of the Alaminos City Response team and Response Cluster member agencies were alerted and are on standby for possible deployment any time.
- All equipment and supplies are ready for possible utilization.
- Raising of Alert Status from White to Blue alert for AOR ICOW "Tropical Depression Egayph" effective 1700H, 21 July 2023 as per OCD Memorandum No. 66 s,2023.

BANI

- Convened MDRRMC at 3:00 PM yesterday (July 21, 2023); PDRA Meeting
- Declared Blue Alert status starting July 21, 2023 at 5:00 PM in accordance with R1DRRMC Memorandum No. 66 series of 2023
- LCE ordered personnel from MDRRMO, PNP, BFP, MHO, DILG, MEO to be on standby for possible response
- Activated BDRRMC's to be on stand-by and conduct regular monitoring of incidences in their AOR's, and advised to send situational reports accordingly
- Activated Camp managers and SAR Team to be on standby for possible response
- Activated Emergency Operation Center
- Inventory of available food items and relief packs to be used in the community kitchen; in coordination with MSWD
- Conducted inventory and prepositioning of rescue assets.
- Continuous monitoring on weather updates/advisories from DOSTPAGASA and Local News Channels.
- Rescue Vehicles and responders on standby and ready for possible response.
- Prepositioned supplies at barangay evacuation centers
- Sent Situational report to PDRRMO and DILG.

BAUSTISTA

- Activation of the Municipal Disaster Risk Reduction and Management-Emergency Operation Center (MDRRM-EOC) and raised its status to Blue Alert effective 8:00AM July 22, 2023. Representatives of the MDRRMC-Response Cluster are requested to render duty at the Emergency Operation Center for monitoring, coordination and reporting of the effects of the typhoon and habagat.
- The Municipal Incident Management team is likewise activated to quickly respond to various incidents that may occur.
- As mitigating measures, the following activities shall be undertaken by the following concerned units:
- 24H Information Dissemination: Suspension of classes/work; Advise to brace/strap houses to protect from strong winds
- Water Level Monitoring
- Possible Evacuation due to overflowing of Agno River and its tributaries

BAYAMBANG

- On full alert and continuously monitoring and disseminating weather updates to the Communities.
- Activated all BDRRMCs, prepositioned necessary equipment & supplies, and prepared evacuation centers
- Prepositioned all rescue equipment and vehicle for possible response.
- Prepared situational report every 0500H, 1100H, 1700H, and 2300H.

- Raised the ALERT STATUS to "RED"

BOLINAO

- Closely monitoring Tropical Cyclone Bulletins, advisories and warnings issued by DOST-PAGASA, DENR-MGB and other surveillance agencies.
- Alert status will be raised once the LPA will develop into tropical cyclone.
- Emergency Operations Center will be activated once alert status is raised.
- Submission of situational reports once EOC is activated.
- Heightened monitoring on AOR's situation.
- Close coordination with LDRRM Council members and other concerned agencies.
- Conduct PDRA meeting tomorrow, July 21, 2023, and emergency meetings, if necessary.
- Perform necessary preparedness measures and responses, if necessary.
- Implement no sailing and no swimming policy once gale warnings are raised.
- Enforce pre-emptive evacuation, if necessary.
- Standby all resources, including human resources, for the possible deployments.
- Maximize DRRM fund.
- Advised all MDRRMC and BDRRMCs of the same preparedness measures.

MABINI

- Under Memorandum no. 60 s 2023 July 21 of OCDR-1, raised alert status to BLUE and under memorandum no.66 s 2023 issued July 22 of RDRRMC-1 the activation of ICOW/ CHARLIE Protocol EPR for Typhoon "EGAY "
- Conduct MDRRMC pre- assessment meeting to all concern department and agencies.
- Activate MDRRMO Standard Operation Procedure.
- Activate MDRRMO Operation Center 24/7 effective until further notice, continuously monitor and disseminate Severe Weather Bulletins, Weather Advisories, 24-hour Public Weather forecasts, and other advisories through SMS, Official facebook Accounts, ICOM Radio to involve LGU Departments , BDRRMC and the general public.
- Regularly monitored PAGASA, OCD, & PDRRMO updates for weather advisories, flood warnings and severe weather bulletins.
- Regular postings on all Mabini MDRRMO Facebook Account for public warnings and alert status.
- Standby status of MDRRMC Clusters and MDRRMO/WASAR teams in case of weather escalation.
- To forewarn vulnerable areas for possible impact of a hazard to enable protective or preventive actions to be taken by MDRRMO Officials.
- Implement precautionary measures against the impact of typhoon
- MDRRMO prepared all necessary equipment/vehicles for possible response to emergency cases whenever necessary.
- DILG advised Activation of DISASTER ONLINE REPORTING AND MONITORING SYSTEM (DORMS).
- Clearing operations before and after the impact of typhoon.

MANGATAREM

- Identification of population at risk and hazard prone areas.
- Initiate Pre-disaster Risk Assessment (PDRA) and other emergency meeting as applicable.
- Activation of Emergency Operation Center (EOC) as needed based on situation development and escalation of needs
- Advise BDRRMCs to prepare respective contingency and evacuation plans with minimum health standard protocols for COVID-19 pandemic.
- Closely coordinate with relevant agencies, such as DOST-PAGASA, DENR-MGB, and

DOH.

- Dissemination of information of disaster preparedness for Tropical Depression "EGAY" to the community by MDRRMO and Official PIO social media, text brigade and other means of communication. Regular monitoring of all DOST-PAGASA weather advisories and typhoon cyclone bulletin.
- Establish early preparedness action guided by the Operation LISTO disaster preparedness manual for the city/municipal LGUs (version 3).
- Stockpiling of adequate relief goods, groceries, food supplies and medicines by the implementing/concerned agencies such as the MSWDO, NFA and DOH/RHU.
- Conduct of continuous assessment and reassessment of the disaster preparedness plan with end view of improving its effectiveness, thereby ensuring its responsiveness.
- Conduction of regular checking of equipment and stock for disaster response operation.
- Enjoin family and household preparedness through the Gabay and Mapa para sa Listong Pamilyang Pilipino.
- Team dispatched at around 1915H to Brgy. Tococ Barikir and Brgy. Takipan

MAPANDAN

- Activated Emergency Operation Center
- Continuous monitoring of Tropical Cyclone Bulletins, warnings and other issuances issued by DOST-PAGASA, DENR-MGB and PDRRMO
- Advised barangays to activate their BDRRMCs and closely monitor area of responsibility
- Close coordination with PNP and BFP
- Disseminated public warnings and weather advisories thru established warning System

POZORRUBIO

- Education and Communication (IEC) campaign:
- Advisory issued by DOST-PAGASA and RDRRMC Region 1.
- Develop a weather bulletin/advisory/update in Filipino language/ Ilocano/ Pangasinan dialect for information dissemination to the public using social media platforms.
- Installation of Early Warning System
- Coordination meeting with Barangays officials for early warning measures and cautious monitoring of AORs especially those situated along the riverbanks and areas with high risks to flooding, and to respond immediately to any reported incidents and report the same for information and/or intervention by the MDRRMC.
- Coordination meeting with Barangays officials for early warning measures and cautious monitoring of AORs especially those situated along the riverbanks and areas with high risks to flooding, and to respond immediately to any reported incidents and report the same for information and/or intervention by the MDRRMC.
- Disaster tools and equipment are readied to immediately undertake response activities whenever circumstances require.
- Deployment of LDRRMO staff for monitoring of roads and bridges, creeks, spillways, river system in various barangays to determine water level in the river system.
- Monitor closely the Tropical Cyclone Bulletins, warnings and other advisories issued by DOST-PAGASA, DENR-MGB, and other surveillance agencies.
- Strengthen risk communication with stakeholders by issuing weather updates in various social media platforms for widest dissemination.
- Strengthen coordination with the 34 barangays to heighten monitoring of high-risk areas, and to immediately respond to any incidents and report the same for appropriate action or intervention.
- PNP: Continuous police visibility in high-risk areas such as the national highway, provincial roads, town plaza and other public places to ensure safety of the public.
- BFP: Continuous visibility in high-risk areas and ready to respond for emergency at any given time.
- MHO: Medical team on standby in case of emergency and ready to respond for emergency at any given time
- BDRRMCs are on alert status and closely coordinating with their constituents for possible effects of TD EGAY.
- Disaster tools and equipment are readied in their respective AORs to immediately undertake response activities whenever circumstances require.
- Continuous clearing operations such as pruning of trees and cleaning of creeks, canals.
- Conduct vigilant monitoring and disseminate public warnings especially in the areas with high susceptibility of floods and landslides.

SAN FABIAN

- Convene the Local DRRM Council.
- Inspect evacuation centers for possible pre-emptive evacuation.
- Designate barangay halls, covered courts, and outposts, to be the pick-up point area in areas far from designated evacuation center.
- Forewarn vulnerable areas for possible impact of a hazard to enable protective or preventive actions to be taken.
- Pre-position rescue equipment and supplies.
- The Emergency Operation Center operated 24/7 hour basis.
- The BDRRM Chairmen along the coastal areas are advised to conduct regular monitoring in their respective AOR and disseminate gale warning updates.
- Information dissemination/weather updates thru MDRRM Office Facebook account.
- Continuous monitoring weather updates thru the Provincial DRRM Facebook Account, PAGASA _ DOST and other weather update advisories.
- Monitoring of water level along Bued - Cayanga River and those along the riverline areas and its tributaries.
- All accredited Community Disaster Volunteers, Emergency Response Team (ERT) and WASAR-trained Team are on standby.

- The Emergency Operation Center raised from White alert to Blue alert Status.

SISON

- MDRRMC TEAM ON WEATHER MONITORING THRU WEATHER UPDATE
- On standby mode

STA. BARBARA

- Inform all BDRRMCs regarding the Tropical Storm Egay
- Advised the public for disaster preparedness and measures for Tropical Storm Egay thru social media and other platforms.
- Coordinate with PNP-Sta. Barbara headed by PLTCOL JUN M. WACNAG
- Monitoring and prepared all necessary equipment for possible response.
- Monitoring the flow of water of Sinucalan River from upstream.
- Closely coordinated with the Barangay Officials especially to low lying areas.
- Monitoring and coordinating with BFP-Sta. Barbara headed by INSP GIAN GLOREINE U.

GALANO

- Monitoring the flow of water of Sinucalan River from upstream
- Alerted all volunteers and WASAR teams
- Monitoring PAGASA, OCD and PDRRMC updates.
- Monitoring from PAGASA, NDRRMC, PDRRMO, Project NOAH and DILG CODIX.

UMINGAN

- Inform the Local Chief Executive of the weather advisory.
- Monitor closely the Tropical Cyclone Bulletins, warnings and other advisories issued by DOST-PAGASA, DENR-MGB, and other surveillance agencies;
- Strengthen risk communication;
- Conduct Emergency Response and Preparedness (ERP) & PDRA.
- Send warnings and advisories.
- Informed and alerted Punong Barangays of weather advisory.
- Equipment & vehicle were prepared & made ready for deployment.
- Conducted inventory of supplies, equipment & stockpile of goods,
- Assessed evacuation center.
- Pre-emptive and forced evacuation if situation escalates.
- Review necessary protocols in Emergency Response Preparedness plans in line with existing IATF COVID-19 protocols.

DILG R1

- Issued Advisory re: Enhanced Southwest Monsoon and the Low Pressure Area East Northeast of Mindanao
- Disseminated the following:
 - Advisory on TD Egay and the Enhanced SWM,
 - Tropical Cyclone Products for TD Egay, MGB List of
 - Barangays Susceptible to Flooding and Landslides, and CCTC
- Ensured that all LGUs are informed about TD Dodong
- Attended RDRRMC PDRA on July 21, 2023
- Activated Reporting and Monitoring
- ? Monitored the accomplishment of DORMs

DILG PROVINCIAL AND LGU ACTION PROVINCE ACTIONS ILOCOS NORTE DILG Actions

- DILG Provincial Office disseminated weather advisories via text messages/facebook messenger and communications via emails to the PGIN and DILG Field Officers.
- DILG Field Offices in turn disseminated weather advisories to their respective AORs.
- DILG Field Offices updated the LGU Preparedness Monitoring Sheet for TD Egay
- DILG Field Offices submitted copy of Proof of Service
- DILG Field Offices give updates on situational report in their respective AOR

LGU Actions

- Monitored all PAGASA weather advisories and typhoon bulletins.
- Closely monitored the PAGASA Regional Services Divisions' local thunderstorm/rainfall advisories and

- heavy rainfall warnings
- Continuously informed and advised the community
- Established and implemented the critical preparedness actions
- Conducted PDRA Meeting on July 21, 2023 (PGIN)

ILOCOS SUR DILG Actions

- Activated DILG Emergency Operations Center
 - Informed all LGUs in the province on the updates on TD Egay;
 - Advised LCEs thru C/MLGOOs to take the necessary actions
- #### LGU Actions
- Activation of EOC
 - Convened M/BDRRMCs
 - Prepositioned emergency response equipment and other resources
 - Monitoring of coastal barangays
 - Closely monitors weather advisories and Warnings issued by OCD, PDRRMC and PAGASA then disseminated to all the Barangay Disaster Risk Reduction and Management Committee (BDRRMC) Chairs
 - Alerted BDRRMCs
 - Monitoring of water level on major waterways
 - Monitoring landslide-prone areas

LA UNION DILG Actions

- OPCEN Activated
 - Informed all LGUs in the province on the updates on TD Egay thru the Field Officers
 - Disseminated Advisory to Governor Raphaelle Veronica "Rafy" A. Ortega-David re: Memorandum dated July 14, 2023 from Marlo L. Iringan, CESO Undersecretary for Local Government relative to Tropical Depression Egay and advised Gov. Ortega-David on the actions to be undertaken during typhoon/disaster
 - Continuous monitoring, dissemination and sharing of Weather Updates from DOST PAGASA and DILG CODIX Facebook posts thru the DILG La Union Official Facebook Page
 - Monitored submission of SitReps, accomplishment of DORMS, and submission of Proof of Service (POS)
- #### LGU Actions
- OPCEN Activated
 - Convened P/C/MDRRMCs
 - Conducted PDRA
 - Activated BDRRMCs
 - Conducted roving patrols in coastal areas
 - Disseminated weather advisories to barangays
 - Prepositioned goods and rescue equipment
 - Conducted monitoring to landslide and flood-prone areas
 - Prepared evacuation centers

PANGASINAN DILG Actions

- Informed all LGUs in the province on the updates on TD Egay
 - Disseminated Advisory re TD Dodong
 - Advised LCEs to take the necessary actions
 - Consolidated reports (DORMS, SITREP, POS)
- #### LGU Actions
- Activated OpCEN
 - Convened LDRRMCs
 - Conducted PDRA
 - Conducted inventory of equipment and supplies
- Continuous monitoring of PAGASA's weather bulletin, OCD and PDRRMC.
 - Monitored low-lying areas.
 - Monitored coastal areas
 - Conducted pruning and clearing activities

BFAR RFO1

1. Activation and monitoring by the Regional Command Center and Provincial Command Centers (PCs) on effects of typhoon.
2. Dissemination of weather advisories.
3. Attended RDRRMC1 and Response Cluster meetings on situational updates.
4. Implemented preparedness and preventive measures. All floating assets secured. Response Group ordered on standby.

Region 2

MDRRMC - Villaverde

- ? Conducted cleaning of drainage systems, water ways, canals and other water bodies on 21July23 in the 9 barangays of the municipality
- ? Pre-Disaster Risk Assessment (PDRA) conducted on 22July2023 @ 1330HRS.
- ? Preparation of Contingency Plan on disaster preparedness relative to Tropical Depression EGAY
- ? Activation of EOC on 22July23 @ 1700HRS and raising of alert status to Red.
- ? Continuous dissemination of weather updates through social media platforms started on 21July23
- ? Continuous monitoring of AOR.

MDRRMC – Lal-lo

- ? Lal-lo Rescue 35 on standby with complete assets ready for deployment as need arises.
- ? Monitoring and dissemination of DOST-PAGASA Weather updates to the BDRRMCs, MDRRMC and to the general public.
- ? Continuous tracking of Severe Tropical Storm “EGAY”.
- ? Continuous coordination to MDRRMC core members and to BDRRMCs
- ? Monitoring of major roads, bridges and streets along AOR via CCTVs.
- ? Continuous water level monitoring
- ? EOC on RED ALERT Status
- ? Checking of functionality of Community-Based Flood Early Warning System Devices
- ? Ensured availability of Stockpile/Relief goods
- ? Conducted clearing operation @Lal-lo Public Market
- ? Distributed relief goods to evacuees
- ? Submission of Sitreps to PDRRMO/OCD/MDRRMCs/Other partner agencies
- ? Conducted RDANA
- ? Provided Medical and Health Assistance to the evacuees

MDRRMC – Sto Niño

- ? Information dissemination of weather updates through the official Facebook page.
- ? Coordination with partner agencies.
- ? Activation of EOC
- ? Response Team on Standby
- ? Continuously monitor the track of the typhoon thru PAG-ASA updates
- ? Prepositioning of rescue tools and equipment.
- ? On going repacking of relief goods.

MDRRMC – Tuao

- ? EOC Activated to RED ALERT Status
- ? BDRRMC Activated
- ? Rescue 193 on Standby
- ? Continuous monitoring and dissemination of PAGASA weather updates through MDRRMO facebook and Mobile Phones

- ? Continuous monitoring of lifelines
- ? Coordination with partner agencies
- ? Close coordination to every Barangay thru respective PBs via text and messenger

MDRRMC – Sta Praxedes

- ? Information dissemination of weather update through official Fb& messenger
- ? Activation of EOC on RED ALERT STATUS as per CVDRRMC Memo no.73 s 2023
- ? Responders standby for possible mobilization
- ? hotlines 24/7 open
- ? MDRRMO continuously monitor track of the typhoon and will coordinate and communicate alerts and issued advisories to the 10 barangays through BDRRMC
- ? Closed Monitoring to all flood & landslide prone Barangay.
- ? Prepositioned all available rescue assets
- ? Enforced Liquor ban thru EO.no.28 s.2023
- ? Prohibition of all types of sea crafts/vessels/fishing boats to venture into seas thru EO.no.29 s 2023

MDRRMC – Sta Ana

- ? Continuous monitoring of weather updates thru DOST PAG-ASA
- ? Continuous monitoring and information dissemination of PAGASA weather updates thru Text and Chat Brigade to BDRRMC Groupchat
- ? The MDRRMC and BDRRMC personnel, continuously monitoring the low-lying barangays within their AOR - The MDRRMC and BDRRMC members are on standby
- ? EOC activated and prepared the availability and readiness of evacuation center
- ? Raising of OpCen status into RED Alert as per CVDRRMC Memo No.73 s.2023;
- ? Standby communication assets on the ff frequency: 106.3Mhz FM sta ana, Kabalikatan Civicom radio frequency 146:430 and Mdrmo frequency 145:450 - Coordination with partner agencies(PNP,BFP,Army,NGOs/CSOs);
- ? Rescue team on standby for any emergencies.
- ? Checked the readiness of the DRRM equipment;

MDRRMC – Sta Teresita

- ? Rescue 3512 on Standby
- ? Continuous monitoring and dissemination of PAGASA weather updates through MUN. facebook and Mobile Phones
- ? Continuous monitoring of lifelines -Coordination with partner agencies (PNP, BFP, MHO)
- ? Close coordination to every Barangay thru respective PB's/ BDRRMC

MDRRMC – Angadanan

- ? Activated EOC to RED ALERT STATUS
- ? Continuous monitoring of weather updates thru PAGASA DOST re TYPHOON "EGAY"
- ? Continuous monitoring of AOR
- ? Continuous monitoring of water level @ Cagayan river at Pigalo bridge Rescue Angadanan standby 24/7
- ? Continuous IEC on MDRRMO FB page
- ? Maintained all communications/hotline for assistance and emergency cases
- ? Rescue 115 on standby 24/7

MDRRMC - Palanan

- ? Continuous Monitoring of AOR.
- ? Continuous monitoring and dissemination of weather updates.

MDRRMC - San Mateo

- ? Information dissemination thru public address and social media platforms re updates for Ty 'Egay'
- ? Continuous monitoring of weather updates from PAGASA
- ? MDRRMC-EOC on 'Red' alert status
- ? MDRRMC member agencies on standby
- ? Availability of response equipment and food and non-food items for any eventualities

MDRRMC - San Guillermo

- ? Continuous monitoring of AOR
- ? Continuous coordination with MDRRMCs and BDRRMCs
- ? Continuous monitoring of weather updates and widest dissemination from PAGASA-DOST re "TY EGAY"
- ? Continuous IEC on Social Media page
- ? Convened PDRA Meeting re TY "EGAY" @1:00 p.m.
- ? Strict Implementation of Liquor Ban
- ? Prepositioning of Heavy Vehicles for Clearing Operation
- ? EOC on Red Alert Status
- ? RESCUE 802, BFP, PNP, and DSWD personnel on duty 24/7

MDRRMC – Cabatuan

- ? EOC ON STANDBY
- ? Information dissemination thru social media re weather updates TY EGAY
- ? Continuous monitoring of low lying areas
- ? Continuous monitoring of weather updates from PAGASA RE TY EGAY
- ? Maintained all communication/hotline of MDRRMO OpCen & Rescue 24/7open for inquiries regarding typhoon and emergency assistance.
- ? Rescue 24/7 on standby
- ? Done PDRA Meeting at July 24, 2023 2:00pm
- ? Response asset on standby
- ? Continuous monitoring of AOR
- ? Continuous monitoring of BDRRMC response asset
- ? Continuous monitoring of multi-purpose hall with evacuees -relief, hygiene pack and sleep kit given to support the evacuees
- ? LDRRM Office emergency rechargeable power station

MDRRMC – Aritao

- ? Continuous monitoring and dissemination of weather situation, updates and advisories from DOST-PAGASA;
- ? Dissemination of CVDRRMC Memorandum No. 73, series of 2023 re Activation of Charlie Emergency Preparedness and Response (EPR) Protocol at the CVDRRMC and Raising of Red Alert Status at the CVDRRMOC and LDRRMOCs ICOW Tropical Cyclone" Egay";
- ? Raising of Red Alert Status at the Aritao MDRRMOC ICOW Tropical Cyclone "Egay";
- ? Conducted river water level monitoring along Sta.Fe and Marang Roads;
- ? Continuous coordination with partner line agencies regarding preparedness and response measures re Tropical Cyclone "Egay";
- ? Maintained prepositioned food packs available at identified isolated barangays;
- ? Maintained readily available on –call and on-standby resources on transportation and man power from response agencies/ offices (BFP, PNP, MHO, MENRO, GSO and MDRRMO) and partner volunteer groups (ARMS, ARMY Reservists);
- ? Food and Non-Food Items made readily available for possible prepositioning;
- ? To conduct pre-emptive and forced evacuation as situation warrants;
- ? Continuous 24/7 monitoring of AOR.
- ? RDANA Teams deployed at 9AM with MSWDO and BFP-Aritao

MDRRMC – Dupax Del Sur

? MDRRM OpCen raised RED ALERT STATUS as per CVDRRM Memorandum Order No. 73 series of 2023 "ACTIVATION OF CHARLIE EMERGENCY PREPAREDNESS AND RESPONSE PROTOCOL AT THE CVRRMC AND RAISING OF RED ALERT STATUS AT CVFRRMC AND LDRRM's ICOW TROPICAL CYCLONE EGAY";

? Disseminated advisory to all Punong Barangays;

? Activated RED ALERT STATUS of the OPCEN;

? Continuous monitoring of all river systems within the AOR;

? Continuous coordination with RHU, DILG, PNP Dupax del Sur, BFP Dupax del Sur Station and Barangay Officials in cases of emergencies;

? EOC is still on continuous monitoring for COVID 19; with Standby Medics and Ambulance to facilitate transport in case of emergency;

? EOC is on 24/7 operations;

? Sent daily Situational Report to NUEVA VIZCAYA LDRRMO group chat and OCD Region 2;

? Monitor the water level of River Banks and Bridges

? Monitored the road condition among the landslide prone area

? Conduct Rapid Assessment Needs Analysis to lower Barangay of Dupax Del Sur

PCG

? HCGDNELZN Conducted Capability and Preparedness assessment to all stations and sub-stations.

? Activated and Check-in Disaster Rescue Groups

? On standby for possible dispatch

? Deployed liaison personnel to activate EOC

? Deployed DRG A to closely monitor flood susceptible area within Tuguegarao City

? Attended emergency meeting on July 27, 2023 at 10:00AM re RDANA mission.

? Continuous conduct of Search and Rescue Operations for the missing PCG personnel.

Philippine Coast Guard

? HCGDNELZN Conducted Capability and Preparedness assessment to all stations and sub-stations.

? Activated and Check-in Disaster Rescue Groups

? On standby for possible dispatch

? Deployed liaison personnel to activate EOC

? Deployed DRG A to closely monitor flood susceptible area within Tuguegarao City

? Attended emergency meeting on July 27, 2023 at 10:00AM re RDANA mission.

? HCGDNELZN Conducted Capability and Preparedness assessment to all stations and sub-stations

? Activated and Check-in Disaster Rescue Groups

? On standby for possible dispatch

? Deployed liaison personnel to activate EOC

? Deployed DRG A to closely monitor flood susceptible area within Tuguegarao City

? Conducted prepositioning of Evacuation Centers to accommodate 50 individuals at Lyceum of Camiguin, Balatubat, Calayan, Cagayan with Brgy Officials, PNP and PNP Carig.

? DRG and CGS Cagayan dispatched at Buguey Cagayan to provide assistance in repacking of relief goods.

-CGSS Maconacon attended Emergency meeting at LGU-Maconacon

? CGSS Camiguin Team evacuated 28 families or 108 individuals at Lyceum of Camiguin

? CGSS Camiguin Team assisted the distribution of 500 packs of Relief Goods to residents and evacuees at Naguilian, Camiguin

? Provided assistance to MSWD Buguey in distribution of relief goods in different Barangays of Buguey

? CGSS Claveria Team assisted the Brgy Officials to evacuate 11 families in Brgy Centro Claveria

? Conducted clearing operations in Buguey, Cagayan

MDRRMC – Baggao

• Raising of Opcen status into RED Alert as per CVDRRM Memo No.73 s. 2023;

• Coordination with partner agencies ang BDRRMCs

• Continuous monitoring and information dissemination of PAGASA weather updates re: TC "EGAY" thru Text and Chats on GC

• Rescue 116 on standby at three stations (poblacion, san jose and tallang)

- Checked the readiness of the DRRM equipment
- Submission of situational report to OCD, PDRRMC and DILG thru the MLGOO via social media (GC).
- PDRA Meeting at 1:00PM, July 24, 2023
- Issued Memorandum Order No. 176 for OT services of frontliners in the municipality in response to TC "egay"
- Issued Memo Order no. 179 for municipal wide suspension of work and classes, public and private starting July 25, 2023 until lifted
- Issued EO no. 49 re: order requiring BDRRMC to conduct PDRA and conduct pre-emptive evac and force evac if needed
- Conducted IMT Operational briefing
- Monitoring at evacuation areas Evacuees
- Conducted evacuation of 16 families from mountain areas of Brgy Assassi from old barangay, Assassi to LGU new executive building 17.
- Conducting road clearing operations and distribution of relief packs.
- On going RDANA Mission

MDRRMC – Calayan

- ? Conducted PDRA Meeting
- ? Continuous monitoring on the track of the typhoon "EGAY" thru PAGASA
- ? Prepositioning of rescue tools and equipments
- ? Rescue teams on standby
- ? Close coordination with BDRRMCs and other partner agencies
- ? Continues monitoring other Island barangays thru tex and radio.
- ? Continous dissemination of information and weather updates through social media platforms.
- ? Continues coordination with partner agencies
- ? MDRRMO Personnel on standby
- ? Rescue Equipments readily available
- ? Continues coordination to BDRRMCs for proper monitoring of their AORs
- ? Relief Goods readily available
- ? Identify possible affected households and advise preemptive evacuation
- ? Issuance of EOs Instituting Total Liquor Ban (EO No. 20-2023) and No Sailing Policy (EO No. 21-2023) during the onset of typhoons and other relevant weather disturbances.
- ? Suspension of Work (EO No. 28 Effective 1:00 PM of July 25, 2023)
- ? Attended emergency meeting on July 27, 2023 at 10:00AM re RDANA mission.

MDRRMC – Ivana

- PDRA Meeting
- Activation of EOC, IMT, Camp Management
- Response team standby
- Pruning of trees
- Safekeeping of residential and Government Facilities, Banca

MDRRMC – Itbayat

- Conducted PDRA Meeting
- Preparation/inspection of evacuation centers
- Securing government buildings
- Hauling of fishing vessel to higher grounds
- Info dissemination thru bandillo and SocMed

MDRRMC – Mahatao

- Conducted PDRA Meeting
- Forwarded initial typhoon damage reports on agriculture for crops, fisheries and livestock to the concerned agency in the Provincial Government of Batanes at 0930H 07/27/23

MDRRMC – Alcala

- ? Convene MDRRM Council /PDRA meeting
- ? Alcala Emergency Response Team (ALERT) and MDRRMO Staff on monitor
- ? Continuous monitoring of water level at Tupang Bangkero using the Water Level Monitoring System
- ? Close Coordination with PNP, BFP, and other rescue group and volunteers
- ? Close coordination with Barangay Disaster Risk Reduction and Management Committee for possible Pre-emptive and Force evacuation
- ? Continuous information dissemination
- ? Conducted Clearing Operations
- ? Conducted relief Operations
- ? Conducted Rapid Damage and Needs Assessment Team (RDANA)

MDRRMC – Aparri

- Monitored on the Weather Update through PAGASA; Disseminated Weather Advisory via social media
- Continuously monitoring on the track of Typhoon "Egay"
- Rescue Assets on Standby
- EOC on Red Alert Status as per CVDRRMC Memo No. 73 s. 2023
- Coordinated with agencies (AFP/PNP/DILG)
- Attended the PDRA Meeting facilitated by Office of Civil Defense (07/24/2023)
- Conducted PDRA Meeting

MDRRMC – Ballesteros

- Continuous Monitoring on weather update and Water Levels
- Close Coordination with BDRRMCs and NGAs/Stakeholders
- Response team on standby
- Continuous monitoring of sea condition
- On-going Road clearing
- 328 FFP distributed to affected families
- On-going RDNA
- Flood water monitoring - Nararagan Valley (Brgys Nararagan, Cabayu, San Juan)

MDRRMC – Camalaniugan

- ? Continuous monitoring and dissemination of PAG ASA weather forecast
- ? Close Coordination with BDRRMCs
- ? On alert and Standby status for any untoward incident/s MDRRMC, Rescue 3510 and other agencies involved
- ? Facilities & all assets standby
- ? Conducted PDRA
- ? Continuous Monitoring of low-lying areas
- ? Conducted inventory of Food and Non-Food items
- ? Conducted water level monitoring
- ? EOC on red alert status
- ? Ensured the availability of all Evacuation Centers
- ? Mass feeding rendered
- ? Distributed Food & nonfood items
- ? Assisted evacuees to returned home
- ? Consolidation, and validation of reports

MDRRMC – Gonzaga

- ? EOC Activated
- ? Continuous monitoring of weather updates from PAGASA
- ? Continuous monitoring of water level
- ? Conducted inspection of damages on agriculture, infrastructures, and affected population
- ? Submitted situational report to OCD and PDRRMC
- ? Organized RDANA team and conducted damage assessment

OCDRO2 / CVDRRMC

- ? Continuous monitoring of the regional situation.
- ? Close coordination with Cagayan Valley RDRRMC member agencies and P/C/MDRRMCs.
- ? Issued The Cagayan Valley RDRRMC issued Memo No 71 s 2023 with subject "Preparations for the Low-Pressure Area (LPA) East of Mindanao on July 20, 2023.
- ? Continuous dissemination of weather updates/advisories and IECs to Cagayan Valley RDRRMC member-agencies, P/C/MDRRMCs, Media and other stakeholders thru SMS, viber, social media and Text blast system.
- ? Continuous monitoring of the major river systems in the Region and its tributaries to include the water sources from the Sierra Madre Mountains, Cordillera Mountains and others.
- ? Conducted PDRA Core Group Meeting re TD EGAY on July 21, 2023, 9:00AM.
- ? Issued the Cagayan Valley RDRRMC Memo No 72 s 2023 dated 21 July 2023 with the subject "Activation of Alpha Emergency Preparedness and Response (EPR) Protocol at the CVDRRMC and Raising of Blue Alert Status at the CVDRRMOC And LDRRMOCs ICOW Tropical Depression "EGAY"
- ? Participated in the Pre-Disaster Risk Assessment (PDRA) Core Group Meeting 22 July 2023, Saturday, 9:00AM via Zoom Video Teleconference
- ? Issued the Cagayan Valley RDRRMC Memo No 73 s 2023 dated 22 July 2023 with subject "Activation of Charlie Emergency Preparedness and Response (EPR) Protocol at the CVDRRMC and Raising of Red Alert Status at the CVDRRMOC And LDRRMOCs ICOW Tropical Cyclone "EGAY"
- ? Conducted PDRA meeting re TC "EGAY"
- ? Attended the Virtual EOC meeting re Weather Updating Directed by Central Office.
- ? Attended the Press Briefing directed by PIA Region 2.
- ? Assisted the DSWDFO2 in the facilitated of the transportation of additional Family Food Packs to Batanes Province via PAF C130 and C295 on July 20 and 22, 2023
- ? Attended Virtual EOC - Updates on the Monitoring and Effects of STY Egay and Weather Updating
- ? Conducted emergency meeting on July 27, 2023 at 10:00AM re RDANA mission on July 28-30, 2023.
- ? Conducted ocular visit to affected areas in the northern part of Cagayan.
- ? Provided logistical support to DSWD FO2 on the hauling of relief goods to Calayan, Babuyan Islands and Camiguin Islands.
- ? Provided logistical support to the ongoing SAR operations for the missing PCG personnel.
- ? Provided Situation Briefing to the President during his visit on 29 July 2023 at Cagayan Provincial Capitol, Tuguegarao City.
- ? Hauling of Non Food Items for Calayan, Cagayan on 29 July 2023.
- ? Deployed one (1) unit 8 KVA Generator set in Camiguin Island, Cagayan intended for the Local Health Unit particularly the cold storage for their vaccines on 29 July 2023..
- ? Conducted aerial assessment together on 30 July 2023

PARTICULARS UNIT COST UNIT QUANTITY SUB-TOTAL

Generator Set (75 kva) 686,400.00 unit 1 686,400.00
Generator Set (20 kva) 640,640.00 unit 1 640,640.00
Portable Generator Set 14,443.52 unit 2 28,887.04
Generator Set 8.5KVA 62,450.00 Unit 1 62,450.00
Chainsaw 14,443.52 boxes 16 231,096.32
Water Filtration 285,000.00 boxes 2 570,000.00
Collapsible water gallon 168.88 bottles 39 6,586.32
Blanket (PS DBM) 246.48 pcs 330 81,338.40
Rain Suit 1,150.00 pcs 62 71,300.00
Megaphone 3,675.00 pcs 192 705,600.00
Family Pack 11,197.22 Boxes 26 291,127.72

Family Pack 8,721.83 Boxes 124 1,081,506.92
Malong (via OCD SAC) 2nd batch 188.88 pcs 195 36,831.60
Surgical Facemask 50pcs/box 58.77 boxes 443 26,035.11
Face Shield 16.80 pcs 1400 23,520.00
Mattress pcs 78 -

OCD RO2 Procured

Modular Tent (2021) 4,500.00 pcs 18 81,000.00
Modular Tent 2,500.00 pcs 225 562,500.00
Hygiene Kits (Pail) 993.55 pcs 362 359,665.10

Portable Stove 954.40 pcs 451 430,434.40
Butane Canister (4pcs/pack) 811.56 pack 451 366,013.56
Family Pack boxes 385 -
Shelter Repair Kit 4,600.00 Kit 206 947,600.00

BATANES LOGISTICS HUB - PREPOSITIONED ITEMS

FAMILY PACKS 9,508.69 pieces 200 1,901,738.00
BLANKETS 246.48 pieces 400 98,592.00
MALONG 188.88 pieces 100 18,888.00

DILG RO2

- Disseminated advisories to all LGUs through the DILG Provincial Offices re Enhanced Southwest Monsoon and the Low-Pressure Area East of Northeast Mindanao;
- Disseminated MGB listings of areas susceptible to flooding,
- Convene respective Local DRRMCs and conduct Pre-Disaster Risk Assessments (PDRA);
- Activate Concerned Barangay DRRMCs for early warning measures;
- Establish critical preparedness actions based on the Operation LISTO Protocols, and DILG Memorandum Circular No. 2020-125 - LISTO SA TAG-ULAN AT COVID-19;
- Closely monitor the PAGASA Regional Services Division's local thunderstorm/rainfall advisories and heavy rainfall warnings, as well as the general flood advisories and basin flood bulletins;
- Continuously inform and advise all communities, use of social media platforms for public information is highly encouraged;
- Monitor with vigilance the level of river waters and settlements in low-lying areas;
- Conduct pruning of trees/vegetation and clearing of waterways (canals, drainages, etc.);
- Ensure that communication lines are working properly
- monitor moderate slopes with thick soil overburden and areas underlain by old landslide deposits;
- Conduct Pre-Emptive Evacuation, if deemed necessary, and avoid areas affected by repeated flooding and landslides;
- Utilize HazardHunterPH to generate indicative hazard assessment reports on the user's specified location via <https://hazardhunter.georisk.gov.ph> ; and
- Enforce a No-fishing policy and ensure that sea travel and small-scale fishing activities are closely monitored and prohibited if gale warnings are issued.

DSWD FO2

? Available Standby funds and stockpile as of 22 July 2023 as follows:

? Standby funds - ?4,064,350.28

? Stockpile - ?128,524,513.82

Region

? Family Food Packs – 42,108 / ? 26,068,135.00

? Non-food items – 11,931 / ?30,496,480.00

? Othe food items – 368,089 / P6,672,425.94

? REF - 18,200 / P1,019,160.00

Prepositioned in various LGUs

? Family Food Packs – 33,989 / ?37,791,923.13

? Continuously monitors weather updates and other pertinent information;

? Regional Resource Operations Section ensures the availability of Food and Non-Food Items as need arises;

? SWADTs/P/C/MATs were instructed to coordinate with P/C/MSWDOs re: weather updates;

? Additional relief prepositioning of Food and Non-Food Items to LGUs;

? Continuous stockpiling of goods in strategic locations/warehouses for immediate access and mobilization during disaster response operations;

? Facilitated the transport of 800 FFPs to the Province of Batanes through C-130 aircraft of Tactical Operations Group 2 of Philippine Air Force in collaboration with Philippine Coast Guard, Philippine National Police, Bureau of Fire Protection, Philippine Marine and the Provincial Government of Batanes; and

? Regular submission of updates re: Preparedness Plan to Central Office and other concerned partner agencies.

? Regional Quick Response Teams (RQRTs), Social Welfare and Development Teams (C/MATs) in the Region are On Call / Standby

? Attended Pre-Disaster Risk Assessment with DRMG-Central Office and with OCD Region 02

- ? Closely coordinated with MAT Divilacan on the status of affected families who pre-emptively evacuated due to Super Typhoon “EGAY”;
- ? Closely monitors the status of the residents in the three (3) residential care facilities of the Field Office to ensure safety and protection of the residents;
- ? Ensured availability of Food and Non-Food Items (FNIs) at any given time.
- ? Attended emergency meeting on July 27, 2023 at 10:00AM re RDANA mission.
- ? Provided assistance amounting to P6,651,064.82 as augmentation for the affected families.
- ? Facilitated the transport of additional family food packs as resource augmentation intended for the families affected by the effects of Southwest Monsoon and Super Typhoon Egay in Calayan (500), Gonzaga (200), Sanchez Mira (1,000), and Santa Ana (500), Cagayan;
- ? DSWD Field Office II, together with partner-agencies under the Response Cluster, continuously conducts Rapid Damage Assessment and Needs Analysis and aerial inspection in Calayan, and Islands of Dalupiri, Camiguin, and Fuga in Cagayan;
- ? DSWD Field Office II is continuously monitoring and validating reported damaged houses in the Region; and
- ? Ensured availability of Food and Non-Food Items (FNIs) at any given time.

The Field Office 02 has a stockpile and standby funds totalling to P237,805,403.27 with a breakdown as follows:

- i. Standby Funds. A total of P4,064,350.28 standby funds is available at the Field Office 02.
- ii. Stockpile. The Field Office 02 has a stockpile totalling to 54,449 Family Food Packs (FFPs) amounting to P34,842,585.00; 11,931 Non-Food Items (NFIs) amounting to P30,496,480.00; other food items (raw materials) amounting to P6,616,615.44 and 18,200 Ready-to-Eat Foods amounting to P1,019,160.00, all of which are available in the Regional Office. Moreover, a total of 34,535 FFPs amounting to P23,026,977.42 are prepositioned in various LGUs across the region

DOH

- ? DRRM-H Emergency Operation Center is on 24/7 operations;
- ? Quad-cluster teams are on standby ready for deployment;
- ? Continuous monitoring of vaccination activities;
- ? Continuous posting and dissemination of disaster-related preparedness and response information in all media platforms;
- ? Attended emergency meeting on July 27, 2023 at 10:00AM re RDANA mission.

AFP – 5th ID-PA (Joint Task Force TALA)

- All Search, Rescue and Retrieval Units with available asset are on standby alert at respective units.
- Preposition Humanitarian Assistance and Disaster Response (HADR) Teams in the region.
- Ensure functionality of communication and other response equipment.

BFP

- Coordinate with DILG, PDRPMC and LDRRMCs in the conduct of local PDRA and undertake preparedness and response protocols;
- Intensify conduct of OPLAN PAGHALASA in line with typhoon;
- Continuous monitoring of PAGASA weather advisories and bulletins;
- Conduct close coordination with the local DRRMO and other agencies for possible effects and/or hazards brought about the weather disturbances;
- Ensure availability of BFP Assets and Personal Protective Equipment at all times;
- Vigilant monitoring with AOR for possible rise of waters prone to flooding especially on areas proximal to river channels and flood plains (prioritize areas which are highly susceptible to recent and repeated flooding for monitoring);
- Monitor houses along esteros and riverbank for possible riverbank erosion, debris flow and flooding;
- Conduct monitoring of landslide prone areas including moderately sloping ground with creeks/gullies;
- Strict observance of precautionary measures in responding to Search and Rescue Operations, Medical

Response and Mass Evacuation;

- Coordinate with other agencies for the assessment of safety evacuation centers and other established COVID-19 isolation, quarantine treatment facilities from hazards; and
- Ensure health and safety of all responders at all times.

DPWH

- Maintenance crew and equipment prepositioned along major roads and bridges in the region.

MGB

- Vigilant monitoring of areas showing signs of landslides: tension cracks, seepages, terracettes, tilting of trees, etc.
- Monitor moderate slopes with thick soil overburden and areas underlain by old landslide deposits.
- Monitor downstream areas of river systems and check for possible channel damming.

MBLT 10

- Prepositioned 16 Teams with 116 personnel for possible HADR and SRR Operations
- Continuous monitoring of AOR.

PNP

- Closely coordinated with CVRDRMC member agencies and
- P/C/MDRRMCs. Likewise lower units were advise to coordinate to their
- respective MDRRMC for the preparation/ activities re TD "EGAY"
- Weather updates/advisories are disseminated to the public through TRIMP.
- Rescue and Response assets are on alert and ready status.
- Directed lower units to strictly monitor AOR.
- Oplan Tambuli most especially to low lying areas.
- Continuous submission of updates.
- Monitor areas that experienced continuous downpour and highly susceptible to rain-induced landslide and flood.

PDRRMC - BATANES

- Continuous dissemination of Tropical Cyclone Bulletins and updates to the PDRRM Council members and MDRRMOs
- Close coordination with the MDRRMOs and instructed to conduct:
 - o PDRA meetings
 - o Activation of EOCs, IMTs and Disaster volunteers
 - o Enforce No Sail Policy
 - o Bandillo
 - o Inventory of response assets and equipment
 - o Prepositioning of and non-food items
- Conducted inventory of search and rescue equipment and prepositioning of construction and heavy equipment to different Municipalities.
- Secured all Provincial Government Building roofs and other facilities
- Prepositioned shelter materials
- Generator sets on standby
- Continuous monitoring of AOR
- Continuous monitoring of weather updates and dissemination

PDRPMC - CAGAYAN

- Attended PDRA re: TD EGAY conducted by OCD RO2 on 21 July 2023 via zoom platform.
- Prepositioning of PGC-IMT with ICP at Sub-Capitol, Lallo, Cagayan and Rescue equipment at Sub-Capitol, Bangag, Lallo, Cagayan and 7 stations of Task Force Lingkod Cagayan (TFLC).
- Cagayan Response Cluster on standby.
- Coordination with MDRRMOs re: Situation in their Area of Responsibility
- Monitoring and continuous dissemination of weather updates/bulletin to LGUs, MDRRMCs, PDRRMCs and other stakeholders.
- TFLC and QRTs are on alert status.
- Inventory of Food and Non-food items through PSWDO.
- Receive reports from the LGUs/prepare, and consolidate reports for submission to the OCD, DILG, DSWD, and other stakeholders after the approval of the PDRPMC Chair.
- Information dissemination via text blast system, CPIO Tele-Radyo and other Social Media Platform.
- Ocular and monitoring along the coastal areas/municipalities.

MDRRMC – Peñablanca

- ? EOC activated to RED alert status
- ? BDRRMC activated
- ? Continuous monitoring and dissemination of PAGASA weather updates through MDRRMC facebook and mobile phones.
- ? Response Team- Rescue 24 on standby.
- ? Close coordination with member agencies and BDRRMCs.
- ? Prepositioned food and non-food items.
- ? Prepositioned food and non-food items
- ? Closed coordination with PNO, BFP and 77IB
- ? Submission of sitrep and monitoring report to DILG, PDRRMC and OCD
- ? Conducted Clearing operation at Brgy. Alimannao due to uprooted tree.

MDRRMC – Abulug

- EOC on RED Alert as per CVDRRMC Memo No.73 s.2023;
- Coordination with partner agencies(PNP,BFP,AFP, DILG);
- Continuous monitoring of weather updates and dissemination of information to BDRRMC and other partner agencies thru PAGASA weather updates
- Rescue 3517 team on standby for any emergencies.
- Prepositioning of rescue equipment and vehicles;
- Checking of available stock piled food and non-food items;
- ? Submission of situational report to OCD and PDRRMC

MDRRMC – Allacapan

- Monitoring on Weather Update through PAGASA;
- Dissemination of Weather Advisory via social media;
- Rescue Assets on Standby

MDRRMC – Buguey

- ? Continuous monitoring of weather updates thru DOST PAGASA
- ? Continuous monitoring and information dissemination of PAGASA weather updates thru Text and Chat Brigade to BDRRMC Groupchat.
- ? Continuously monitoring the low-lying barangays within their AOR
- ? MDRRMC and BDRRMC members are on standby
- ? EOC activated

- ? Prepared the availability and readiness of evacuation center.
- ? Raising of OpCen status into RED Alert as per CVDRRMC Memo No.73 s.2023; - Coordination with partner agencies (PNP, BFP, Army, NGOs/CSOs);
- ? Rescue 3511 team on standby for any emergencies.
- ? Checked the readiness of the DRRM equipment; -Checked the availability of the LGU stock pile (Food and Non-Food Items)
- ? Conducted Pre-Disaster Risk Assessment PDRA (July 24,2023 @2:00 Pm)
- ? Distributed relief goods to all barangays for possible evacuees at Barangay Evacuation Center
- ? Assisted the Philippine Red Cross (Cagayan Chapter) for Psychosocial Support for our evacuees at Municipal Gymnasium
- ? Conducted Clearing Operations

MDRRMC – Claveria

- EOC blue alert status
- Continuous monitoring and information dissemination of PAGASA weather updates thru Text and Chat Brigade to BDRRMC Groupchat THE MDRRMC and BDRRMC personnel,
- continuously monitoring the low-lying barangays within their AOR
- MDRRMC and BDRRMC members are on standby
- Prepared the availability and readiness of evacuation center
- ? Continuous monitoring of TS Egay
- ? Issued Memorandum Order no. 26 s.2023 all coastal barangays prohibition re. Navigating of all types of seacraft/vessels/fishing boats to venture into seas and stay alert for possible storm surge

MDRRMC – Lasam

- ? Continuous water level monitoring; continuous dissemination of weather updates/advisories;
- ? Hotline numbers open for inquiries or any emergency public assistance;
- ? DARE Rescue 1204 on standby for possible mobilization;
- ? EOC on Red alert status;
- ? Preparation of evacuation center and SAR logistics;
- ? Sending warnings and advisories;
- ? Preposition of resources;
- ? Close coordination to BDRRMC and MDRRMC partners
- ? Imposition of liquor ban
- ? Submission of sitreps
- ? BDRRMC conducted clearing ops
- ? monitoring and validation of evacuees; ongoing clearing operations; conducted relief operations

MDRRMC – Enrile

- Information dissemination of weather update through official Facebook Page and Public Address System
- Activation of EOC on BLUE ALERT STATUS
- Inventory of Water Assets, Manpower and Responder -Response Team on Standby MDRRMC continuously monitor the track of the typhoon and will coordinate and communicate alerts and issued advisories to the 22 barangays through BDRRMC
- Close Monitoring to all flood prone Barangay.
- ? Activation of EOC on RED ALERT STATUS
- ? Conducted Clearing Operations
- ? Ongoing assessment of damages on Farm to Market Roads
- ? Conducted monitoring on Flood prone barangays

MDRRMC – Gattaran

- EOC Activated
- Prepositioned equipment.
- prepared evacuation centers
- RESCUE 721 on standby
- Continuous monitoring of weather updates from PAGASA
- Continuous monitoring of water level
- ? Information Dissemination - coordinated with BDRRMC's and other agencies

MDRRMC – Iguig

- ? EOC on Red Alert Status
- ? Continuous monitoring of weather and water level updates
- ? Continuous dissemination of weather updates through social media platforms
- ? Continuous coordination with partner agencies
- ? Continuous dissemination of weather updates to BDRRMC's thru SMS and Messenger
- ? Prepositioned of F/NFI and Rescue Equipment
- ? Rescue 517 and MDRRMC Personnel on standby
- ? Attended PDRA meeting conducted by OCD RO2 on July 24, 2023
- ? Relief Distribution to affected families

MDRRMC – Pamplona

- ? QRT18 on Standby
- ? Continuous monitoring of water level
- ? Close Coordination with PNP, BFP, and other rescue group and volunteers
- ? Close coordination with Barangay Disaster Risk Reduction and Management Committee
- ? Continuous information dissemination on the track of Tropical Storm "Egay"
- ? Assets prepositioned
- ? Evacuation centers prepared
- ? Food and Non-food items ready

MDRRMC – Rizal

- Activation of EOC on RED ALERT STATUS
- Alerted BDRRMC
- Rescue unit on Standby
- Continuous monitoring and dissemination of PAGASA weather updates through facebook and messenger and Oplan Tambuli by the Rizal Police Station
- Continuous monitoring of lifelines
- Coordination with partner agencies
- Close coordination to every Barangay thru text and messenger
- ? Issued EO No. 58 imposing temporary liquor ban.

MDRRMC – Solana

- Raising of Opcon status into RED Alert as per CVDRRMC Memo No.73 s.2023; -Coordination with partner agencies(PNP,BFP,Army,NGOs/CSOs);
- Continuous monitoring and information dissemination of PAGASA weather updates re: TS "EGAY" thru Text and Chat Brigade to BDRRMCs GC;
- Activation of BDRRMCs for AOR situational monitoring and reporting to MDRRMC thru MDRRMC;
- Rescue 38 team on standby for any emergencies.
- Checked the readiness of the DRRM equipment;
- Checked the availability of the LGU stock pile(food and non-food items);

- ? Submission of situational report to OCD, PDRRMC and DILG thru the MLGOO via social media (GC).
- ? Oplan Tambuli by PNP to all the 38 barangays;
- ? Convened MDRRMC for PDRA at 10 AM
- ? Rescue 38 Team A on duty sked for ocular monitoring to the different barangays.
- ? Deployed Rescue 38 to Sitio Masin at Brgy. Iraga

PDRRMC – Quirino

- Continuous coordination with MDRRMCs and other member agencies;
- Advised all LGUs to establish critical disaster preparedness actions;
- Continuous monitoring of AOR.

MDRRMC - Maddela

- Back up power source is ready and serviceable
- Manpower and Responders are on standby and ready
- Response vehicle and SRR equipment are available and ready and on standby

PDRRMC – Nueva Vizcaya

- Issued PDRRMC Memorandum 9, s 2023 RE Maintaining the BLUE ALERT of NV-EOC and disseminated the same to all PDRRM Council members and MDRRMOs.
- Raised alert Status to RED affective July 22, 2023.
- 24 Hours continuous monitoring of AOR;
- Continuous coordination with MDRRMOs and other member agencies;
- Continuous monitoring of the traffic/road status;
- Nueva Vizcaya Emergency Response Team (NVERT) on 24/7 standby medics;
- Rescue equipment including vehicles, land, and on standby.
- Disseminated Advisory dated July 17, 2023 re Enhanced Southwest Monsoon and Low-Pressure Area East Northeast of Mindanao;
- Advised all LGU's to establish critical disaster preparedness actions;
- Continuous monitoring of AOR.
- ? Issued PDRRMC Advisory No. 1 RE Activation of Charlie Emergency Preparedness and Response Clusters Protocols and Raising of Alert Status to Red at the NV-EOC and disseminated the same to all PDRRM Council members and MDRRMOs.

MDRRMC – Alfonso Castañeda

- MDRRMC Chairman issued Memorandum No. 21 series of 2023, dated 20 July 2023 with subject: Preparations for Low Pressure Area (LPA) East of Mindanao;
- Monitor closely the warning and other advisories issued by DOST-PAGASA, DENR-MGB, and other surveillance agencies.
- Preposition response assets, relief goods, medical supplies and other logistics;
- Rapid Deployment Teams/s on standby and alert status;
- Continuous dissemination of weather updates through the MDRRMO Alfonso Castañeda Facebook page;
- Continuous monitoring of AOR particularly in high susceptible areas for flooding and landslides;
- All Evacuation Centers are available and operational;
- Strict observance of Minimum Public Health Standards (MPHS) in all Preparedness and response Actions;
- Continuous conduct of extensive information dissemination;
- Conducted Pre-Disaster Risk Assessment (PDRA) meeting on 21 July 2023, 2:00PM.
- ? Cognizant to the CVDRRMC Memorandum No. 71 series of 2023 dated 20 July 2023, the following are the preparedness measures of the municipality of Alfonso Castañeda in relation to the Low-Pressure Area (LPA) East of Mindanao.
- ? MDRRMC Chairman issued Memorandum No. 22 series of 2023, dated 21 July 2023 with subject: Activation of Alpha Emergency Preparedness and Response (EPR) Protocol at the MDRRMC and Raising of

MDRRMC – Ambaguio

- Continuous monitoring of AOR.
 - Continuous monitoring and disseminated of weather updates
 - Continuous monitoring and close coordination with BDRRMCs
 - Rescue equipment and supplies are prepositioned in case of emergency situation;
 - Coordinated to PNP, BFP, RHU and other partner agencies for AOR monitoring;
 - Ambaguio Rescue 10-4 on standby to assist in case of emergency situations;
 - Maintained all communication/hotline of MDRRM OpCen and personnel open for inquiries.
- ? Issuance of Memorandum No.8 S. 2023;
- ? Disseminated advisory to all Punong Barangay;

MDRRMC - Bayombong

- Conducted PDRA Meeting on July 20, 2023 re Preparations of Low Pressure Area (LPA) East of Mindanao;
- Activation Emergency Operations Center;
- Continuous Water Level Monitoring;
- Continuous dissemination of Weather Updates;
- Continuous monitoring of AOR.

MDRRMC - Kasibu

- Disseminated Memorandum Order No. 179 re: EMERGENCY PREPAREDNESS AND RESPONSE (ERP) PROTOCOLS AND RAISING OF BLUE ALERT STATUS AT THE CVDRRMOC AND LDRRMOC ICOW TROPICAL DEPRESSION “EGAY” to all Punong Barangays and MDRRMC Members;
- MDRRM Operation Center open 24/7 to monitor possible incidents;
- Raised the alert status of MDRRM Operations Center to RED effective July 22, 2023;
- Continuous monitoring and close coordination with BDRRMC's;
- Rescue equipment and supplies are prepositioned;
- Kasibu Response Unit on standby to assist in case of emergency situations; and
- Maintained all communication/hotline of MDRRM OpCen and personnel open for inquiries.

MDRRMC - Kayapa

- Maintained all communication/ hotline of rescue command center open for inquiries and emergency assistance.
- Advises Kayapa Emergency Response Team (KERT) to be on heightened alert status in case of emergency situations
- Continuous monitoring of Area of Responsibility (AOR)
- EOC raised to Red Alert Status
- Continuous monitoring of PAGASA weather updates
- Rescue vehicles and equipment are on standby.

PDRRMC - ISABELA

- ? Continuous Monitoring of TD EGAY thru PAG ASA.
- ? Continuous Dissemination of Weather Updates to LCEs, LDRRMOs, LNB, and PDRRM Council thru Viber and Messenger.
- ? Information/ Dissemination thru LED Wall.
- ? Preparation of Floating Assets, Water Purifiers, Text Blast Machine and Rescue Vehicles including Ambulances.
- ? Raising of BLUE Alert Status Today (5pm) and activation of ALPHA EPR as per advised by OCD RO2.

- ? Deployed three (3) WASAR Teams at Cabagan, Santa Maria and Santo Tomas, Isabela.
- ? Sent weather advisories and updates to all Local Chief Executives (LCEs), PDRRM Council and C/MDRRMOs through Viber group and text message.
- ? Continuous coordination with the different Barangay Officials thru LNB President and C/MDRRMOs.
- ? Deployed to the Province of Cagayan a five (5)-man Water Sanitation Team with six (6) portable water purification units as response to the request of OCD Region 02, Tuguegarao, Cagayan.
- ? PDRRM Operations Center is on Red Alert Status.

MDRRMC – Benito Soliven

- ? Continuous monitoring of weather updates through DOST-PAGASA
- ? Monitoring of AOR
- ? Continuous info dissemination of weather advisories through MDRRM Office Benito Soliven Facebook Page.
- ? Monitoring of water level along riverbanks and low lying barangays
- ? Coordination with Barangay's thru LNB for situation reporting and updates in community
- ? Strictly implementing liquor ban, no sailing, fishing and swimming policy
- ? Continuous monitoring of weather updates thru DOST PAGASA, OCD, DILG, PDRRMO and other reliable network sources
- ? Ongoing clearing operation of BDRRMC, MENRO and PNP
- ? Continuous IEC thru MDRRMO FB PAGE
- ? Rescue Team on standby 24/7

MDRRMC – Burgos

- Information dissemination thru social media
- Continuous monitoring of weather updates from PAGASA
- BURGOS Rescue 518 on standby
- ? Activated EOC to Red Alert Status
- ? Continuous AOR monitoring
- ? Standby Responders
- ? Continous dissemination of weather updates through FB Page (Mdrmo Burgos)
- ? Continous coordination with PBs
- ? Continous monitoring of water level

CDRRMC – Cauayan City

- Continuous monitoring of weather bulletin issued by PAGASA -IMT on standby
- Continuous dissemination of early warnings to 65 barangays of Cauayan
- Informed DRRM council on the status of Tropical cyclone
- Rescue 922 on 24/7 duty prepositioned on 4 quick response bases of Cauayan on the following:
 - o QRB 1 (Poblacion)
 - o QRB 2 (East Tabacal)
 - o QRB 4 (West Tabacal)
 - o QRB 5 (Forest Region)
- Checked and prepared water assets
- BGD command center (EOC) on RED alert effective July 22, 2023

CDRRMC – City of Ilagan

- EOC on Red Alert Status as of July 22, 2023
- Operations Center on monitoring and Cluster leads on standby
- Continuous monitoring of Tropical Depression Egay

- LCE issuance of memorandum no. 15 series of 2023 on the Preparations for LPA East of Mindanao dated July 20, 2023
- LCE issuance on memorandum number 16 series of 2023 on the activation of alpha emergency preparedness and response (EPR) protocol at the CDRRMC and all barangay DRRMCs and raising of blue alert status at the CDRRM operations center and barangay DRRM operations center in connection with Tropical Depression Egay dated July 21, 2023
- Advise All BDRRM in the City of Ilagan to monitor and report to the CDRRM
- Emergency Operations Center its effect at the Barangay level.
- Disseminate warnings to 91 Barangays and the community thru social media, text blast and radio communication

MDRRMC - Dinapigue

- ? Broadcast all necessary Typhoon information thru Social Media and Radio Communication to all BDRRMO and SDRRMO.
- ? Continuous Monitoring of AOR.
- ? Continuous monitoring of weather updates.
- ? Continuous coordination with member agencies.
- ? Continuous coordination to all National Agency Partners

CDRRMC – Santiago City

- Conducted Pre-Disaster Risk Assessment Meeting re: TD "EGAY" JULY 22, 2023, 10:00 am.
- Continuous monitoring of weather condition.
- Continuous dissemination of weather advisories.
- Close monitoring and coordination with BDRRMC's, PNP, BFP and other Council members.
- Maintain all communication/Hotlines for inquiries and for all emergency assistance.

MDRRMC – Aurora

- Continuous monitoring of weather updates thru DOST PAG-ASA
- Continuous monitoring of AOR
- Rescue 811 on standby 24/7

MDRRMC – Cordon

- Continuous monitoring of weather updates and widest dissemination.
- Continuous monitoring of low-lying areas
- Continuous monitoring of AOR
- Continuous monitoring of weather updates from PAGASA-DOST.
- Information Dissemination thru FB page
- Maintained Coordination with BDRRMCs, PNP, BFP and other Council Members.

MDRRMC - San Isidro

- Continuous monitoring of weather updates
- Coordinated with the BDRRMC
- Coordinated with the PNP and BFP
- Continuous monitoring of AOR

MDRRMC – Santa Maria

- Continuous monitoring on update of weather and flood Advisory bulletin from DOST/PAG-ASA, PDRRMO and OCD R2
- Continuous monitoring of water level from Magat dam advisory
- Continuous monitoring in low lying barangays and Overflow bridge
- Continuous IEC thru text brigade and MDRRMC Santa Maria facebook page
- Continuous coordination to PNP, BFP and Barangay Captains -Santa Maria Rescue on standby

MDRRMC - Echague

- EOC on RED alert status.
- Continuous monitoring of weather updates.
- Continuous monitoring of over-flow bridges.
- Continuous coordination with BDRRMC's
- Response teams on standby and alert status.
- Continuous Information Dissemination through Facebook account (Mdrmo Echague) and Page (Echague Rescue).
- Maintained all communication/Hotline of Echague Rescue.

MDRRMC - Delfin Albano

- EOC on RED Alert Status effective 5:00PM 22 July 2023.
- Continuous monitoring of AOR particularly flood prone areas and water level.
- Continuous monitoring of weather conditions
- Close monitoring of warnings and other advisories
- Continuous dissemination of weather advisories
- Continuous coordination to MDRRMC, BDRRMC and other stakeholders
- ? Strict Implementation of Liquor Ban (Municipality is still under TCWS#1)
- ? Continuous monitoring of Water Level Status of Cagayan River at Delfin Albano-Tumauini Bridge
- ? Maintained all communication/Hotline for assistance and emergency cases.

MDRRMC - Divilacan

- Info dissemination and monitoring of Weather updates and advisories
- conducted coastal clean-up drive today 6:00 am
- conducted pre-disaster risk assessment group meeting today 1:00 pm
- Continuous dissemination of weather condition to all MDRRMC members, BDRRMC and to public thru messenger and radio land mobile
- Continuous monitoring of sea condition and rivers

MDRRMC - Jones

- EOC on Red Alert effective July 22, 2023
- Conducted PDRA
- Information dissemination thru social media re weather updates
- Continuous monitoring of low-lying areas
- Continuous monitoring of weather updates from PAGASA
- Rescue 42 on standby

MDRRMC - Maconacon

- Conducted PDRA on 2:30 PM, July 21, 2023.
- Continuous dissemination of weather condition to all MDRRMC members, BDRRMC and to public thru messenger handheld radio and mobile Phone.
- Continuous Monitoring of AOR and Sea condition and rivers.

- Activated EPR Protocol to CHARLIE and raising of alert status of EOC into RED effective July 22, 2023.
- Conducted inventory and prepositioning of response assets.
- ? Raising of EPR Protocol to Charlie and alert status of EOC into RED;
- ? Continuous monitoring of weather updates from PAGASA- DOST, OCD and PDRRMC and widest dissemination to MDRRMC and BDRRMC thru radio and SMS;
- ? Rescue team on standby 24/7;
- ? preposition of response assets;
- ? Continuous monitoring of AOR; - LIQUOR BAN, No Sailing, No Fishing and No Swimming Policy is in effect;
- ? Co-ordinate with PCG Personnel regarding No Sailing, No Fishing and No Swimming; Cancellation of Seaport and Airport Operations

MDRRMC - Mallig

- Continuous monitoring of AOR
- Continuous monitoring of weather updates from PAGASA-DOST.
- Information Dissemination thru FB page
- Activated EOC.
- Close coordination with BDRRMC
- Continuous monitoring of low-lying areas.
- Rescue 119 on standby 24/7

MDRRMC - San Agustin

- Monitoring of latest weather updates.
- Monitoring of AOR.
- Information dissemination of weather advisories thru LDRRMO San Agustin fb page.
- Rescue 111 on standby 24/7
- ? LIQUOR BAN, No Sailing, No Fishing and No Swimming Policy is in effect

MDRRMC – Cabagan

- ? Information dissemination thru social media re weather updates
- ? Continuous monitoring of low-lying areas
- ? Continuous monitoring of weather updates from PAGASA
- ? Cabagan Rescue Team 911 on standby
- ? Compliance with Memorandum No. 73, series of 2023 from the Cagayan Valley Disaster Risk Reduction and Management Council (CVDRRMC) regarding preparedness measures for the possible effect of Tropical Depression “Egay” and Department of the Interior and Local Government Memorandum regarding the activation of EOC and Disaster Online Reporting and Monitoring System (DORMS)
- ? Convene MDRRMC members for preparedness measures for the possible effect of TD “Egay”
- ? M/BDRRMO/C IEC thru Public Address System and social media;
- ? 24/7 operations of the MDRRMO Emergency Operations Center and BDRRMO Operations Center;
- ? Rural Health Unit (RHU) to ensure the implementation of Minimum Standard Health Protocols;
- ? Continuous monitoring of the situation in our respective area of responsibility (Municipal and Barangay level);
- ? Coordination with PNP, BFP, BHERTs and BPATs;
- ? Continuous monitoring of the water level at the identified flood prone barangays and overflow bridges and agricultural areas.
- ? Daily monitoring of incident report coming from the BDRRMO;
- ? Monitoring of the latest weather bulletin.
- ? Continuous submission of updates and reports thru LGU official social media accounts, and posting thru MDRRMC-Cabagan FB Page.
- ? Continuous price monitoring of commodities at Cabagan Public Market to ensure Price Freeze on basic commodities thru the initiative of the Local Chief Executive
- ? Enforcement of Liquor ban, No swimming, No fishing and No Sailing
- ? Coordination with ISABELA PDRRMO Augmentation team stationed at MDRRM OFFICE, PNP and BFP Cabagan
- ? Barangay Disaster Risk Reduction and Management Office ongoing clearing at Cansan overflow bridge approach

MDRRMC - San Manuel

- ? Continuous monitoring of weather updates thru PAGASA DOST and windy.com
- ? Continuous monitoring of water levels and flood prone areas
- ? Continuous info dissemination of weather advisories thru MDRRMC San Manuel Facebook page
- ? Close coordination with BDRRMCs, PNP, BFP and DSWD
- ? Rescue 888 on standby 24/7
- ? Strict implementation of liquor ban
- ? Rescue 888 on standby 24/7
- ? Maintained all communication / hotline open for any emergency assistance

MDRRMC - San Pablo

- Conducted Pre-Disaster Risk Assessment (PDRA) and undertake preparedness based on Operation LISTO protocols and DILG MC 2020-125-Listo sa Tag-Ulan at COVID-19.
- Conducted tree pruning and cleaning of drainage system and waterways.
- Coordinated with the BDRRMCs, School DRRM Coordinators, PNP and BFP.
- Monitored closely the warning and other advisories issued by DOST-PAGASA, DENR-MGB and other surveillance agencies.
- Prepositioned response assets, relief goods, medical supplies, and other logistics.
- Prepared and made available the Evacuation Centers.
- Conducted extensive information dissemination thru MDRRMO San Pablo FB page and SMS.
- ? Clearing and monitoring of Roads within AOR
- ? Strict implementation of Liquor Ban, No Fishing and No Swimming Policy

MDRRMO – Sto Tomas

- Conducted PDRA meeting
- Information dissemination thru social media re weather updates
- Continuous monitoring of low-lying areas
- Continuous monitoring of weather updates from PAGASA
- Rescue Team standby

MDRRMC – Tumauni

- Continuous monitoring of water level @ Delfin Albano-Tumauni Bridge
- Continuous monitoring of weather updates
- Continuous coordination with PNP BFP and BDRRMC

Region 3

OCD3

- Raised the Alert Status of the RDRRMOC3 from WHITE Alert to BLUE Alert Level Status for possible effects of TS “EGAY” effective 22 0800H July 2023.
- Attended the Weather Update re Low-Pressure Area (now TS “EGAY”) via Zoom on 17, 19, 24, and 27 July 2023.
- Issued RDRRMC Memorandum No. 047 s. 2023 dated 20 July 2023 with the subject Preparedness Measures for the Low-Pressure Area (LPA) East Northeast of Guiuan, Eastern Samar.
- Attended the PDRA Analyst Group re Low-Pressure Area (now TS “EGAY”) via Zoom on 20, 21 and 22 July 2023.

- Conducted Regional PDRA Analyst Group Meeting for LPA (now TS "EGAY") on 21 1000H July 2023.
- Issued RDRRMC Memorandum No. 048 s. 2023 dated 21 July 2023 with a subject Emergency Preparedness and Response (EPR) Protocol and RDRRMOC Alert Status ICOW Tropical Depression "EGAY" (now TS "EGAY").
- Conducted Regional PDRA Analyst and Core Group Meeting for TS "EGAY" on 22 1500H July 2023.
- Issued RDRRMC Memorandum No. 49 s. 2023 dated 22 July 2023 with the subject Upgrading of Emergency Preparedness and Response (EPR) Protocol and RDRRMOC Alert Status ICOW Tropical Storm "EGAY"
- Raised the Alert Status of the RDRRMOC3 from BLUE Alert to RED Alert Level Status for possible effects of TS "EGAY" effective 22 1200H July 2023.
- Attended Briefing thru the NDRRMC Virtual EOC on 22 July 2023
- Attended NDRRMC EOC Briefing via zoom on 25 1000H July 2023.
- Attended Weather Update thru the NDRRMC Virtual EOC on 25 1300H July 2023.
- Attended Emergency Meeting thru the NDRRMC Virtual EOC on 26 July 2023.
- Attended Weather Update thru the NDRRMC Virtual EOC on 27 July 2023.
- Attended Weather Update for Typhoon "EGAY" and Tropical Storm Outside PAR on 28 July 2023
- Live phone patch interview at CLTV36 re effects of Typhoon "Egay" and Southwest Monsoon in Central Luzon on 28 1800H July 2023
- Facilitated the hauling and transportation of Family Food Packs (FFPs) of DSWD FO3 on 28 July 2023
- Conducted EOC Briefing via Zoom on 29 July 2023.
- Distributed NFIs to the Provinces of Bulacan (partially; first batch) and Tarlac
- Conducted aerial reconnaissance with the Department of Agriculture and Phil Air Force
- Live phone patch interview at Radio Pilipinas re effects of Typhoon "Egay", Typhoon "Falcon" and Southwest Monsoon in Central Luzon on 31 1500H July 2023
- Distributed NFIs to the Provinces of Bulacan (second batch), Nueva Ecija, and Angeles City
- Conducted Ocular inspection in the Municipality of Paniqui, Moncada, Camiling, Tarlac City and Province of Tarlac on 30 July 2023
- Conducted Ocular inspection in the Municipality of San Luis and Candaba, Pampanga on 31 July 2023
- Conducted Ocular inspection in the Municipality of San Marcelino and Subic, Zambales on 31 July 2023
- Facilitated the release of Non-Food Items to the Provinces of Bulacan, Aurora, Zambales and Pampanga.
- Facilitated the release of Non-Food Items to the Olongapo City and OCD Regional Office 1 on 03 August 2023
- Conducted Coordination Meeting with Presidential Management Staff re visits of President Ferdinand Bongbong Marcos Jr. in the Provinces of Bulacan and Pampanga on 04 August 2023
- Provided a total of Php 8,790,861.00 worth of assistance was provided by OCD3 to affected individuals and families.
- Participated in the Dry Run for the Presidential Visit in the Province of Pampanga
- Conducted Coordination Meeting with OCD CO re Presidential Visit in the Province of Bulacan
- Attended and participated the Situation Briefing to President Ferdinand Bongbong Marcos Jr. with selected Regional Line Agencies in the Provinces of Bulacan and Pampanga
- Facilitated the RDRRMC3 Early Recovery Cluster Meeting via VTC on 09 August 2023
- Attended the NDRRMC Early Recovery Meeting re STY EGAY (I.N. DOKSURI) via VTC on 09 August 2023
- Facilitated the pick-up of rice assistance (partial) for the Province of Pampanga from National Food Authority (NFA) Pampanga warehouse on 09 August 2023
- Hauled and delivered NFIs to LGUs Tarlac city, Moncada, Paniqui and Camiling, Tarlac on 09 August 2023
- Inspected damaged flood control infrastructures in San Felipe and San Marcelino, Zambales and visited Zambales PDRRM Office on 09 August 2023
- Attended the After Action Review (AAR) re Southwest Monsoon enhanced by Tropical Cyclones "EGAY" and "FALCON" on 16 August 2023
- Continuously disseminated 24 Hour Public Weather Forecasts, Rainfall Advisories, and Thunderstorm Advisories to all local DRRMOs and member line agencies thru SMS, Facebook, Messenger, and emails.
- Continuously monitored landslide-prone and low-lying areas all over Central Luzon.
- Continuously monitored roads, bridges, dams, and rivers within the area of responsibility
- Closely monitored weather conditions in all seven (7) provinces and two (2) HUCs in Central Luzon

BJMP

- ? Conducted rainy season pre-disaster risk assessment (PDRA) for floods, flash-floods, rain-induced landslides, debris flow, storm surge, strong winds and other hydrometeorological hazards to ascertain the appropriate response.
- ? Continuous coordination with relevant agencies.
- ? Established early preparedness actions guided by LISTO protocols.

? Continuous monitoring of all PAGASA weather advisories and typhoon bulletins.

DHSUD 3

- Convened the Regional Shelter Cluster on 25 July 2023 pursuant to the issuances of NRDDMC Memorandum No. 077 s. 2023 and RDRRMC Memoranda Nos. 48 and 49, s. 2023 in preparation for the effects of Typhoon Egay. RSC consolidated the following PPAs relative to emergency shelter assistance from DSWD, OCD, NHA, and DSHUD.
- Continuous monitoring of any related event due to Typhoon "EGAY" and Typhoon "Falcon".
- Attended the RDRRMC 3 Virtual EOC Briefing on 29 July 2023
- Attended meeting with ASec. Daryll Bryan L. Villanueva for the synchronization of reports, in preparation for the Situational Briefing for the effects of TY Egay to Secretary Jose Rizalino L. Acuzar on 31 July 2023
- Facilitated Regional Shelter Cluster Meeting on 31 July 2023
- Consolidated the available emergency assistance programs of its member agencies
- Distributed the Financial Assistance to the families with totally damaged houses affected by Typhoon Egay in Baler, Aurora (1 beneficiary) and Carranglan, Nueva Ecija (17 beneficiaries – 2 out of 17 are subject for validation and assessment)
- Attended the situational briefing of President Ferdinand R. Marcos Jr. in Pampanga and Bulacan
- Attended the RDRRMC3 Early Recovery Cluster Meeting via VTC on 09 August 2023

DBM3

- Attended the RDRRMC3 Early Recovery Cluster Meeting via VTC on 09 August 2023

DOLE3

- Attended the RDRRMC3 Early Recovery Cluster Meeting via VTC on 09 August 2023

DA3

- Attended the RDRRMC3 Early Recovery Cluster Meeting via VTC on 09 August 2023

DTI3

- Attended the RDRRMC3 Early Recovery Cluster Meeting via VTC on 09 August 2023

BFP 3

- Raised Full Alert Status (Code Red) for possible rescue and response operations.
- Intensified Oplan PAGHALASA
- Attended the Regional PDRA Analyst Group Meeting for LPA (now TS "EGAY") on 21 1000H July 2023
- Attended the Regional Pre-Disaster Risk Assessment (PDRA) Analyst and Core Group Meeting for TS EGAY via Zoom on 22 1500H July 2023.
- Attended the RDRRMC 3 Virtual EOC Briefing on 29 July 2023
- Conducted road clearing operation and water level monitoring

DOH CLCHD

- Attended the Regional PDRA Analyst Group Meeting for LPA (now TS "EGAY") on 21 1000H July 2023.
- Attended the Regional Pre-Disaster Risk Assessment (PDRA) Analyst and Core Group Meeting for TS EGAY via Zoom on 22 1500H July 2023.
- Disseminated code white alert to all PDOHs, PHOs, and DOH Hospitals.
- Reiterated the implementation of the Contingency Plan for Cold Chain Management during Natural

Disasters.

- Continuous monitoring of any related event due to Typhoon "EGAY".
- Allocated assorted Drugs and Medicines worth 75,000.00 to 7 Provinces
- Allocated additional medicines (Ointments and Doxycycline) for 6 Provinces amounting to P708,000.00
- Distributed a total of PhP1,199,156.00 worth of assorted Drugs and Medicines to all Provinces.
- Deployed 922 HRH in evacuation centers for provision of essential health services.
- Issued advisory on the prevention of Leptospirosis (with HRH) providing information on prevention and management among the communities)
- Allocated additional Doxycycline for distribution to exposed community in flooded areas and for responders providing services (Prophylaxis)
- Mobilized Provincial DOH representatives on the conduct of rapid health assessment
- Attended the RDRRMC 3 Virtual EOC Briefing on 29 July 2023
- Provided medicines worth PhP3,079,972.50 to the following provinces: Bataan, Bulacan, Nueva Ecija, Pampanga, Tarlac and Zambales
- Conducted monitoring of evacuation center (as to PH, WASH, Nutrition and MHPSS) in Pampanga with Regional Director Corazon I. Flores

DILG 3

- Activated the Regional Operations Center on a 24/7 basis
- Disseminated weather bulletins, cyclone tracks, MGB Brgy List, and other related weather bulletins and issuances to field offices
- Activated DORMS and monitored the presence of LCEs;
- Monitored the submission of Situation Reports from field offices
- Advised the pruning of trees and clearing of roads to all LGUs
- Disseminated information on the declaration of class and work suspension on LGUs via social media
- Disseminated related weather bulletins/information to the public via social media
- Attended the Regional PDRA Analyst Group Meeting for LPA (now TS "EGAY") on 21 1000H July 2023
- Attended the Regional Pre-Disaster Risk Assessment (PDRA) Analyst and Core Group Meeting for TS EGAY via Zoom on 22 1500H July 2023.
- Attended the RDRRMC 3 Virtual EOC Briefing on 29 July 2023
- Attended the situational briefing of President Ferdinand R. Marcos Jr. in Pampanga and Bulacan
- Attended the RDRRMC3 Early Recovery Cluster Meeting via VTC on 09 August 2023

DPWH 3

- Attended the Regional PDRA Analyst Group Meeting for LPA (now TS "EGAY") on 21 1000H July 2023.
- Continuously monitored the status of national roads and bridges.
- Attended the Regional Pre-Disaster Risk Assessment (PDRA) Analyst and Core Group Meeting for TS EGAY via Zoom on 22 1500H July 2023.
- Conducted clearing operations and temporary patching along National Roads
- Conducted Emergency Sand Bagging
- Attended the RDRRMC 3 Virtual EOC Briefing on 29 July 2023
- Attended the situational briefing of President Ferdinand R. Marcos Jr. in Pampanga and Bulacan
- Attended the RDRRMC3 Early Recovery Cluster Meeting via VTC on 09 August 2023

DSWD FO3

- Attended the Regional Pre-Disaster Risk Assessment (PDRA) Analyst and Core Group Meeting for TS EGAY via Zoom on 22 1500H July 2023.
- Activated the Regional Emergency Operation Center thru the Rapid Deployment Team and respective Quick Response Team of SWAD Offices on 24/7 skeletal duty for the continuous monitoring of the effects of the current weather disturbance.
- Continuous assessment and provision of augmentation support thru Food and Non- Food Items intended for the affected families that were affected by flooding due to the continuous torrential rainfall.
- Prepositioned a total of 28,031 Family Food Packs and 12,035 Non-Food Items in different DSWD warehouses and with currently PhP441,295.44 standby funds as of 15 August 2023.

- Ongoing procurement of raw materials to produce additional 7,600 FFPs (currently at for approval of contract and PO)
- Ongoing replenishment of prepositioned FNIs at satellite warehouse and LGUs.
- Conducted orientation on Information Management and Report Generation during disaster response operations
- Provided 1,450 Family Food Packs amounting to 652,500.00 for the affected fisherfolks in Dingalan, Aurora due to the onslaught of Typhoon “Egay”
- Ongoing hauling of the LGU-requested FFPs.
- Conducted orientation on Information Management and Report Generation during disaster response operations;
- Requested additional stockpile to the National Resource Operation Center.
- Continuously facilitated and assessed request for relief augmentation from affected LGUs.
- Attended the RDRRMC 3 Virtual EOC Briefing on 29 July 2023
- Facilitated and assessed requests for relief augmentation by LGU due to the effects of STS “Falcon”
- Simultaneously distributed Family Food Packs in Hagonoy & Calumpit, Bulacan, Masantol and Macabebe, Pampanga
- Delivered relief augmentation to Sta. Maria, Guiguinto, Bulacan, 2nd and 3rd District of Pampanga
- Picked-up Family Food Packs at NROC, Pasay City on 02 August 2023
- Facilitated request of Food and Non- Food Items in 3rd District of Pampanga, Angat and Norzagaray, Bulacan intended for the affected families of Typhoon “Egay” and “Falcon” on 03 August 2023
- Facilitated delivery of relief augmentation in 2nd District of Pampanga intended for the affected of Typhoon “Egay” and “Falcon” on 04 August 2023
- Reconciliated the total number of affected families with PDRRMO Pampanga and Bulacan on 04 August 2023
- Attended the situational briefing of President Ferdinand R. Marcos Jr. in Pampanga and Bulacan
- Attended the RDRRMC3 Early Recovery Cluster Meeting via VTC on 09 August 2023

DICT 3

- ? Attended the Regional PDRA Analyst Group Meeting for LPA (now TS “EGAY”) on 21 1000H July 2023.
- ? Activated DICT Emergency Telecommunications Cluster (ETC) and possible deployment including Mobilization of Assets and resources in preparation to TS EGAY.
- ? Coordinated with PDRRMOs and ETC Cluster Members regarding status of communication networks, facilities, and equipment in their respective areas of responsibilities.
- ? Continuous monitoring of the status of communication networks and ICT services within the region.
- ? Continuous monitoring of weather updates regarding Super Typhoon EGAY.
- ? Continuous monitoring and coordination with Free Wi-Fi Team on the status of Free Wi-Fi sites in the region.
- Attended the RDRRMC 3 Virtual EOC Briefing on 29 July 2023
- Attended the situational briefing of President Ferdinand R. Marcos Jr. in Pampanga and Bulacan
- Attended the RDRRMC3 Early Recovery Cluster Meeting via VTC on 09 August 2023

PIA 3

- Attended the Regional PDRA Analyst Group Meeting for LPA (now TS “EGAY”) on 21 1000H July 2023.

DEPED 3

- Attended the Regional PDRA Analyst Group Meeting for LPA (now TS “EGAY”) on 21 1000H July 2023.
- Attended the RDRRMC 3 Virtual EOC Briefing on 29 July 2023
- Attended the situational briefing of President Ferdinand R. Marcos Jr. in Pampanga and Bulacan
- Attended the RDRRMC3 Early Recovery Cluster Meeting via VTC on 09 August 2023
- Recorded a total of 2,506 schools affected of which 79 Schools with reported infrastructure damages and 2,328 Schools with reported non-infrastructure damages
- Requested Funding for the following interventions at DEPED Central Office: (1) School Clean up; (2) Infrastructure Damages; (3) Damage Learning Materials; and (4) Damage Computer packages

DOE 3

- Attended the Regional PDRA Analyst Group Meeting for LPA (now TS “EGAY”) on 21 1000H July 2023.

MGB 3

- Attended the Regional PDRA Analyst Group Meeting for LPA (now TS “EGAY”) on 21 1000H July 2023
- Attended the Regional Pre-Disaster Risk Assessment (PDRA) Analyst and Core Group Meeting for TS EGAY via Zoom on 22 1500H July 2023.
- Attended the RDRRMC 3 Virtual EOC Briefing on 29 July 2023

PNP PRO3

- Attended the Regional Pre-Disaster Risk Assessment (PDRA) Analyst and Core Group Meeting for TS EGAY via Zoom on 22 1500H July 2023.

7ID PA AFP

- Attended the Regional Pre-Disaster Risk Assessment (PDRA) Analyst and Core Group Meeting for TS EGAY via Zoom on 22 1500H July 2023.

LIPAD CORP / CRK

- Attended the Regional PDRA Analyst Group Meeting for LPA (now TS “EGAY”) on 21 1000H July 2023.

NLEX / SCTEX CORPORATION

- Attended the Regional Pre-Disaster Risk Assessment (PDRA) Analyst and Core Group Meeting for TS EGAY via Zoom on 22 1500H July 2023.
- Continuous monitoring of the Pasig-Potrero Bridge situation
- Conducted trimming of trees and removal/safe keeping of tarpaulins along expressways

BCDA

- Attended the Regional Pre-Disaster Risk Assessment (PDRA) Analyst and Core Group Meeting for TS EGAY via Zoom on 22 1500H July 2023.
- Continuous monitoring of the Pasig-Potrero Bridge situation

AURORA PDRRMC

AURORA PDRRMC

- ? Attended the Regional Pre-Disaster Risk Assessment (PDRA) Analyst Group Meeting for TD “Egay” (now TS “Egay”) via Zoom on 21 1000H July 2023.
- ? Conducted PDRRMC Pre-Disaster Risk Assessment (PDRA) Meeting for TD “Egay” (now TS “Egay”) at the SP Hall, Provincial Capitol
- ? Prepositioned of resources (manpower, vehicle, equipment, medicines, food, and non-food items) in preparation for the possible effects of TD “Egay” (now TS “Egay”).
- ? Advised local farmers to conduct early harvesting of their crops to minimize damage losses on agriculture products in the province.
- ? Attended the Regional Pre-Disaster Risk Assessment (PDRA) Analyst and Core Group Meeting for TS EGAY via Zoom on 22 1500H July 2023.
- ? Raised the Alert Status of the PDRRM EOC from WHITE Alert to BLUE Alert Level Status effective 23 July 2023.
- ? Issued memoranda ICOW STS “EGAY”
- ? Members of 307 Aurora Community Defense Center, 3rd RCDG, Reserve Command, PA have volunteered to provide help/assistance in the repacking of relief goods of the Provincial Government of Aurora – PSWDO through coordination with Volunteerism and Citizenship Program Desk on July 25 & 26, 2023 in preparation

for TY Egay

? Consolidated Damage Assessment report of MLGUs

? Continuously disseminated weather advisories and updates from warning agencies to LGUs

? Continuously monitored and in close coordination with LDRRMOs and PDRRMC members for any untoward incident, monitoring of water tributaries and high-risk areas.

- Downgraded Provincial Operation Center Status from BLUE to WHITE Alert (Normal Condition).

- Consolidated Damage Assessment Reports of LGUs.

- Attended the RDRRMC3 Early Recovery Cluster Meeting via VTC on 09 August 2023

BALER MDRRMC

? Maintained the BLUE Alert Status of the MDRRMC Operation Center

? Conducted inventory of supplies, equipment, and stockpile of goods

? Issued memoranda ICOW STS "EGAY"

? Visited the 13 barangays and coordinate with barangay officials for collaboration and inspection of hazard prone areas status in the barangay concern

? Conducted RDANA with stakeholders

? Conducted clearing operations of barangays

? Disseminated public warnings thru established warning systems and weather bulletins, especially for families in identified danger zones

CASIGURAN MDRRMC

? Organized Administrative/Logistical Support Team, Search, Rescue, and Retrieval Teams, Security Teams, Medical Teams in ECs, Clearing Operations Team, and Monitoring and Reporting Team.

? Activated 24/7 Emergency Operations Center and Incident Command System

? Conducted inventory of supplies, equipment, and stockpile of goods

? Assessed Evacuation Centers and placed adequate guide markers at strategic locations for evacuees and operations teams

? Disseminated public warnings thru established warning systems and weather bulletins, especially for families in identified danger zones

? Issued prohibitions for sea voyages and fishing (at sea, in lakes, rivers, and other deep waters)

? Continuously monitored situation within AOR.

DINALUNGAN MDRRMC

? Disseminated weather bulletins to M/BDRRMC for information, guidance, and appropriate actions.

? Continuously monitored situation within AOR.

DILASAG MDRRMC

? Continuous monitoring of weather situation

DIPACULAO MDRRMC

? Conducted MDRRMC Pre-Disaster Risk Assessment meeting on 21 1400H July 2023.

? Raised the Alert Status of the MDRRM EOC to BLUE Alert Level Status effective 22 0800H July 2023.

? Conducted ocular inspection of all EWS facilities and permanent evacuation centers

? Issued directives, advisories, and memoranda ICOW STS "Egay"

? Prepositioned resources, assets, and response teams from BFP, PNP, and Disaster Volunteers

? Conducted monitoring of water levels along waterways, rivers, and creeks

? Continuously monitored the situation and weather conditions of the 25 barangays

? Continuously disseminated PAGASA weather updates thru VHF radio communications and social media accounts to all concerned BLGU's

? Issued MDRRMC Unnumbered Memorandum Re: MDRRMO- EOC under Red Alert Status and shall implement EPR ACTIONS under BRAVO PROTOCOL (Medium Risk)

? Issued directive order to all including Memorandum to all Local DRRMCs including BDRRMCs

? Issued Tourism Advisory for the SUSPENSION of ALL TOURISM-RELATED ACTIVITIES and the Implementation of the "NO SWIMMING and NO FISHING ZONE POLICY"

? Prepositioned all IMT members and MDRRMC Response Cluster Agencies for possible DRRM operations

? Directed BDRRMCs to conduct continuous monitoring of their respective AOR and undertake preparedness actions especially for those residents along coastal, low-lying areas, and those prone to rain-induced landslides

? Prepositioned resources and assets for deployment including 500 Food Items and 1000 Non- Food Items (hygiene kits)

? Activated temporary evacuation centers (schools) through their respective district supervisors and head teachers

- ? Conducted coordination with all DRRM Partners for Preparedness and Response for the enforcement of the MOA
- ? Activated all Municipal RDANA Team Members for deployment if the need arises
- ? Prepositioned all response vehicles and equipment (chainsaw, motor boat engines and water survival kits) for possible deployment
- ? Issued directives to all DRRM Volunteers for possible deployment and activation
- ? Directed Rural Health Unit to be on Stand- by with 24 hours duty teams to provide medical assistance with available emergency medicines
- ? Issued Memorandum to all BDRRMCs for the Elevation of EOC Alert Status from Blue to Red Alert Status under Bravo Protocol
- ? Activated the Sound Blasting of the Municipal Wide Warning Siren to signify DOST- PAGASA TCWS #2
- ? Reiterated and implemented the Provincial Ordinance No. 221 s. 2015 Re: Declaring Liquor Ban in times of Calamities in the Province of Aurora
- ? Downgraded all LDRRMCs EOC within the AOR to White Alert Status and EPR Actions to Standby (NO to very Low Risk)
- ? Termination of implementation of Provincial Ordinance No. 221 s. 2015 re: Liquor Ban in times of Calamities in the Province of Aurora

DINGALAN MDRRMC

- ? Conducted MDRRMC Pre-Disaster Risk Assessment meeting on 21 July 2023.
- ? Raised the Alert Status of the MDRRM EOC to BLUE Alert Level Status effective 22 0800H July 2023.
- ? Issued advisory for suspension of tourism activities, no fishing and sea voyage effective 22 July 2023.
- ? Directed all BDRRMCs raised their alert status into BLUE and continuously monitored their AOR and advised the public to take appropriate actions as necessary.
- ? Conducted ocular inspection to identify Evacuation Center
- ? Barangay Camp Management Teams, Emergency Rescue Teams, and response vehicles are on standby
- ? Conducted monitoring of major rivers and tributaries within AOR.
- ? Distributed relief goods to affected fisherfolks.
- ? Lifted MDRRMC Memorandum and Advisory.

MARIA AURORA MDRRMC

- ? Conducted MDRRMC Pre-Disaster Risk Assessment meeting.
- ? Issued directives, and advisories to all MDRRMC & BDRRMC members for the preparation of the possible effect of TY Egay.
- ? Prepared and prepositioned resources to include vehicles, manpower, equipment, medicines, food & non-food items.
- ? Continuously disseminated public warnings and weather updates through radio/ bandilyo.

o SAN LUIS MDRRMC

- ? Raised the Alert Status of the MDRRM EOC from WHITE Alert to BLUE Alert Level Status effective 22 0600H July 2023.
- ? Continuously disseminated weather advisories to BDRRMCs and the general public.
- ? Advised All Barangay DRRM Operation Centers to continuously monitor their AOR and frequently inform the public to take appropriate actions as necessary.
- ? Conducted onsite inspection of all water tributaries and tourist spots within the municipality on 21 July 2023.
- ? Prepared and prepositioned available relief goods and made coordination with suppliers thru MOA.
- ? Conducted continuous coordination with the Municipal Tourism Office on the status of Tourism Sites, particularly the Ditumabo Mother Falls Diteki River
- ? Issued directives/guidelines related to TS "Egay"
- ? Instructed the MSWDO to ensure the readiness of the identified evacuation centers as the need arises and revisited the identified evacuation centers.
- ? Conducted Pre-Disaster Risk Assessment (PDRA)
- ? Continuously conducted warnings to the general public particularly to travelers/ commuters passing by along Barangay Nonong Sr. to Barangay Diteki due to falling of broken twigs caused by gusty winds.
- ? Instructed the BDRRMCs to conduct inspection to houses made of light materials within their AOR to ensure safety in case of strong winds.
- ? Reiterated the Punong Barangays of coastal areas to ensure that all properties, small sea vessels and other movable assets are secured to safer ground due to strong waves.
- ? Accounted, assessed and ensured operational readiness of response facilities
- ? Deployed RDANA Team and conducted damage assessment
- ? Provided food packs to 7 individuals from coastal barangay of Dibut who were stranded due to typhoon amounting to P 4,750.00

- ? Resumption of all government works effective July 27, 2023 as per MDRRMC Directive No. 09 s. 2023.
- ? Resumption of all tourism activities effective July 27, 2023 as per MDRRMC Directive No. 10 s. 2023.
- ? Downgraded EOC alert level status into WHITE alert level.

BATAAN PDRRMC

- Attended the Regional PDRA Analyst Group Meeting for LPA (now TS “EGAY”) on 21 1000H July 2023.
- Attended the Regional Pre-Disaster Risk Assessment (PDRA) Analyst and Core Group Meeting for TS EGAY via Zoom on 22 1500H July 2023.
- Conducted PDRA with PDRRMC Member Agencies/Offices at PDRRM Office
- Attended and facilitated the Pre-Disaster Risk Assessment Meeting at 1Bataan Command Center
- Continuously disseminated the latest Weather Updates and General Flood Advisories from DOST- PAGASA to all Local DRRMCs and PDRRMC Member Agencies thru social media (Group Chat) and text messaging
- Facilitated the PDRRMC Emergency Meeting re the effects of Habagat
- Conducted continuous coordination with local officials and other concerned agencies/offices
- Advised all DRRMOs and concerned agencies to respond to any eventualities in their AOR and reminded them to comply as per Operation Listo Checklist
- Prepared and developed Situational Report for Super Typhoon Egay.
- Obligated an interview for GMA News regarding the preparedness measures and impacts of Typhoon “EGAY” on the Province of Bataan
- Continuously monitored situation within AOR.
- Conducted site inspection at Upper Tuyo and Ambuclao river
- Attended the RDRRMC 3 Virtual EOC Briefing on 29 July 2023
- Attended the RDRRMC3 Early Recovery Cluster Meeting via VTC on 09 August 2023

BULACAN PDRRMC

BULACAN PDRRMC

- Activated Emergency Operations Center, Operation Listo, and Incident Management Team for any possible effects and other related incidents of TD “Egay” (now TS “EGAY”)
- Attended the Regional PDRA Analyst Group Meeting for LPA (now TS “EGAY”) on 21 1000H July 2023.
- Attended the Regional Pre-Disaster Risk Assessment (PDRA) Analyst and Core Group Meeting for TS EGAY via Zoom on 22 1500H July 2023.
- Continuously disseminated weather advisories and dam updates thru text messages email and Group Chat and posted to Bulacan Rescue Page.
- Prepared and prepositioned provincial resources (personnel and rescue boat) at Calumpit MDRRMO and Hagonoy Municipal Hall
- Released and disseminated Memorandum regarding Cancellation of Private and Public Agency/Offices in Bulacan on 24 July 2023.
- Conducted clearing operations of fallen trees and posts at General Gregorio Del Pilar Integrated School Brgy. Sta. Ana Bulacan, Bulacan
- Facilitated media interview by PTV 4 re the current situation of the Province of Bulacan
- Prepositioned personnel at San Miguel Bulacan for the Pre-emptive Evacuation at Brgy. San Vicente Sitio Banga-banga San Miguel, Bulacan
- Conducted Libreng Sakay at Guiguinto, Bocaue, Marilao, Balagtas and City of Meycauayan.
- Deployed one (1) rescue team at San Miguel and Guiguinto Bulacan.
- Attended the RDRRMC 3 Virtual EOC Briefing on 29 July 2023
- Dispatched Army Truck and Loader Truck for Libreng Sakay
- Conducted rescue and relief operation at Barangay Malis, Guiguinto, Bulacan
- Dispatched Responders at Panginay Balagtas, Bulacan for forced evacuation
- Deployed responders at Northfield Subd. Brgy. Longos City of Malolos for assistance
- Live phone patch interview by CNN Philippines
- Conducted relief operations at Guiguinto, City of Baliwag and Paombong, Bulacan
- Disseminated notices/advisories to all concerned through text message, email and Group Chat and posted to Bulacan Rescue Page RE Ipo and Bustos Dam Release, Heavy Rainfall Advisory, Water Level of Dams, and Pampanga River Basin Level
- Continuously monitored situation within AOR.
- Attended the situational briefing of President Ferdinand R. Marcos Jr. regarding typhoon affected areas in the province of Bulacan

- Attended the RDRRMC3 Early Recovery Cluster Meeting via VTC on 09 August 2023

BALIWAG CDRRMC

- Continuously disseminated weather advisories to BDRRMCs and general public.
- Continuously monitored dams and NIA water level status
- Prepared and prepositioned personnel, vehicles and equipment.
- Continuous coordination with PDRRMO, LDRRMC, MLGOO, PNP, BFP, BDRRMC

BUSTOS MDRRMC

- Continuously disseminated PAGASA Weather Forecast and Severe Weather Bulletin to LCE, LDRRMC and BDRRMC thru social media groups and pages.
- Continuously monitored situation and weather condition of the AOR with the BDRRMCs
- Prepared and prepositioned equipment, vehicles and stockpile.
- Continuously monitored dam, river and riverside level and reiteration of pre-emptive evacuation if need arises.
- Prepared and prepositioned equipment, vehicles and stockpile

CALUMPIT MDRRMC

- Continuously disseminated PAGASA Weather Forecast and Severe Weather Bulletin to BDRRMCs and general public thru social media.
- Continuously monitored situation and weather condition with the BDRRMCs
- Prepared and prepositioned rescue vehicles/boats and equipment.
- Conducted on-site inspection within AOR

CITY OF SAN JOSE DEL MONTE DRRMC

- Activated LDRRM Operation Center 24/7
- Continuously monitored and disseminated weather updates and advisories from the warning agency DOST-PAGASA.
- Conducted Pre-Disaster Risk Assessment (PDRA) meeting
- Prepared and prepositioned supplies, response equipment, and stockpile of FFNIs
- Organized Clearing Team and conducted pruning of tree branches along major roads
- Conducted de-clogging of canals and waterways in AOR
- Assessed and prepared evacuation centers
- Continuously monitored situation within AOR.

CITY OF MALOLOS DRRMC

- Conduct of Pre-Disaster Risk Assessment ICOW TY Egay.
- Activated Emergency Operation Center (CDRRMC Memo No. 2023-33), Disaster Online Reporting and Monitoring System (DORMS) and barangay DRRMCs for early warning measures.
- Prepositioned rescue equipment and facilities for rapid deployment and mobilization
- Continuously coordinated with BDRRMCs, SDRRMCs, Rescue Teams, and concerned agencies for any untoward or related incident in AOR
- Reiterated pre-emptive evacuation to coastal barangays and other low-lying areas as the situation warrants
- Conducted regular reading of data from AWS, staff gauges and flood markers
- Closely monitored weather conditions/bulletin as well as disseminate the said data through SMS and social media to strengthen risk communication and localize the warning to communities
- Continuously monitored situation within AOR thru roving, radio, telephone, and SMS
- Assisted in coordinating with Meralco regarding the power interruption

MARILAO MDRRMC

- Continuously disseminated PAGASA Weather Forecast and Severe Weather Bulletin thru official social media accounts.
- Continuously monitored situation and weather condition with the BDRRMCs
- Prepared and prepositioned rescue teams, equipment and supplies.

PANDI MDRRMC

- Activated MDRRMC Operations Center effective 22 July 2023
- Continuously monitored level of rain gauges and water level stations.
- Continuously monitored situation and weather condition with the BDRRMCs
- Prepared and prepositioned stockpile and emergency response assets.
- Continuously disseminated Weather Updates thru official social media accounts.
- Conducted pre-emptive evacuation and roving activities in highly susceptible areas in AOR

- Distributed relief goods to affected families in AOR

PAOMBONG MDRRMC

- Activated MDRRMC Operations Center effective 21 0800H July 2023
- Issued MDRRMO Memorandum No. 25 s. 2023 with subject Activation of Paombong EOC and Disaster Online Reporting and Monitoring System (DORMS) for Tropical Depression “Egay” (now TS “Egay”)
- Prepared and prepositioned rescue, road-clearing equipment, emergency vehicles and Food and Non Food Items
- Coordinated with the various members of the MDRRM Council
- Conducted MDRRMO Staff Meeting on 22 1000H July 2023
- Conducted inventory of supplies, equipment and stockpile of goods
- Continuously disseminated PAGASA Weather Forecast and Severe Weather Bulletin to BDRRMCs and the general public thru radio, telephone, mobile messages, and social media.
- Continuously monitored situation and weather conditions with the BDRRMCs

SAN ILDEFONSO MDRRMC

- Activated MDRRMC Operations Center effective 22 July 2023.
- Submitted Situational Reports to PDRRM Council/ LCE/ Barangay DRRMCs/ OCD/ HPGIII/ DILG/ BFP and other Rescue Teams.
- Closely coordinated Non-Government Organizations regarding the situation in AOR and for possible augmentation needed
- Continuously disseminated weather condition alerts and warnings to all concerned through text message, email, social media, and group chat.

NUEVA ECIJA PDRRMC

NUEVA ECIJA PDRRMC

- Attended the Regional PDRA Analyst Group Meeting for LPA (now TS “EGAY”) on 21 1000H July 2023.
- Attended the Regional Pre-Disaster Risk Assessment (PDRA) Analyst and Core Group Meeting for TS EGAY via Zoom on 22 1500H July 2023.
- Raised the Alert Status of the PDRRM EOC to RED Alert Level Status effective 22 July 2023.
- Close monitoring and continuous dissemination of advisories to City and Municipal LDRRMOs, PDRRMC member Agencies thru real time online group chat and to the general public thru social media
- Prepared equipment and supplies that may be needed in case of response to the effects of super typhoon “EGAY”.
- Continuously monitored situation within AOR.
- Conducted Pre-Disaster Risk Assessment on 24 July 2023
- Attended the RDRRMC 3 Virtual EOC Briefing on 29 July 2023
- Attended the RDRRMC3 Early Recovery Cluster Meeting via VTC on 09 August 2023

CITY OF PALAYAN DRRMC

- Continuously disseminated PAGASA Weather Forecast and advisories to BDRRMCs and the general public thru a two-way radio communication system and social media pages.
- Conducted trimming/pruning of trees to prevent falling from residential areas that may cause damage to properties.
- Conducted joint cleaning of clogged drainage and waterways at Brgy. Atate, Palayan City.
- Continuously monitored situation and weather conditions with the BDRRMCs
- Continuously disseminated early warnings and advisories using social media platforms through the Facebook page @ Palayan City DRRM Office.
- Continuously conducted alert monitoring on the water level in all major rivers and bridges within AOR
- Disseminated early warning advisories to barangays officials, BDRRMC/Barangay EOC using a two-way radio communication system especially in barangays situated in low-lying areas along the Pampanga River.
- Directed all BDRRMC and Brgy. EOC to strictly monitor and stand-by for possible response operations.
- Prepositioned Rescue Vehicles, SAR Team and SAR TEA at EOC.

JAEN MDRRMC

- Continuous monitoring of weather conditions/situations within AOR.
- Mobilized all available personnel and equipment in preparation for the effects of Typhoon Egay.
- Continuously disseminated early warnings and advisories to BDRRMCs and the general public thru social

media pages

- Prepositioned rescue vehicle, food and non-food items equipment, and continuous monitoring of rivers and creeks within AOR.
- Prepared and submitted Situational Reports to PDRRMO, DILG, MGB and OCD III, highlighting the current situation, preparedness measures and response action if the localities.
- Conducted Pre Disaster Risk Assessment on 25 July 2023

SAN LEONARDO MDRRMC

- Convened a meeting with LDRRM Council and conducted Pre-Disaster Risk Assessment
- Conducted early warning advisories to the barangay level, low lying areas and adjacent areas of the rivers
- Prepared and prepositioned commodities and equipment
- Conducted regular monitoring of weather conditions, river/bridge water level and conducted regular collection of situation report/s and update/s from the barangay level.

PAMPANGA PDRRMC

PAMPANGA PDRRMC

- ? Issued PDRRMC Memo No. 2023-067 dated 21 July 2023 to PDRRM Council Members re Activation of the Provincial DRRM Emergency Operations Center and Reiteration of the Emergency Preparedness and Response (EPR) Protocol for the Monitoring of Tropical Depression "EGAY" (now TS "EGAY").
- ? Issued PDRRMC Memo No. 2023-068 dated 21 July 2023 to LCEs, thru C/MDRRMOs re Activation of the Provincial DRRM Emergency Operations Center and Reiteration of the Emergency Preparedness and Response (EPR) Protocol for the Monitoring of Tropical Depression "EGAY" (now TS "EGAY").
- ? Issued PDRRMC Memo No. 2023-069 dated 21 July 2023 to Selected PDRRMC Members re Submission of PDRA Checklist in preparation for Tropical Depression "EGAY" (now TS "EGAY").
- ? Issued PDRRMC Memo No. 2023-070 dated 21 July 2023 to LCEs of High-risk Coastal Areas, thru C/MDRRMOs re Reiteration of Preparedness Activities and Continuous Monitoring of Coastal Areas re Tropical Depression "EGAY" (now TS "EGAY").
- ? Issued PDRRMC Memo No. 2023-071 dated 21 July 2023 to LCEs of High-risk Upland Areas, thru C/MDRRMOs re Reiteration of Preparedness Activities and Continuous Monitoring of Coastal Areas re Tropical Depression "EGAY" (now TS "EGAY").
- ? Attendance in the RDRRMC3 Regional Pre-Disaster Risk Assessment (PDRA) Analyst Group Meeting re Low-Pressure Area East of Hinatuan Surigao Del Sur via Zoom on 21 1000H July 2023.
- ? Conducted PDRRMC Pre-Disaster Risk Assessment and Preparedness Checklist on 21 July 2023.
- ? Continuously disseminated relevant advisories from warning agencies and memoranda, especially to coastal and upland areas.
- ? Continuously monitored and in close coordination with LDRRMOs and PDRRMC members for any untoward incident and augmentation.
- ? Prepared and prepositioned personnel, vehicles, equipment, and supplies for possible deployment/augmentation.
- ? Attended the Regional Pre-Disaster Risk Assessment (PDRA) Analyst and Core Group Meeting for TS EGAY via Zoom on 22 1500H July 2023.
- Attended the RDRRMC 3 Virtual EOC Briefing on 29 July 2023
- Attended the RDRRMC3 Early Recovery Cluster Meeting via VTC on 09 August 2023
- Provided 1,384 food packs for City of San Fernando on 15 August 2023

APALIT MDRRMC

- ? Attended the Regional PDRA Analyst Group Meeting for LPA (now TS "EGAY") on 21 1000H July 2023.
- ? Continuously monitored situation within AOR

ARAYAT MDRRMC

- ? Activated Emergency Operation Center.
- ? Continuously coordinated with BDRRMC and other stakeholders.
- ? Conducted roving to critical and high-risk areas (landslide and flood-prone area. etc)
- ? Attended the Regional PDRA Analyst Group Meeting for LPA (now TS "EGAY") on 21 1000H July 2023.
- ? Continuously monitored situation within AOR

CANDABA MDRRMC

- ? Attended the Regional PDRA Analyst Group Meeting for LPA (now TS "EGAY") on 21 1000H July 2023.
- ? Attended the Regional Pre-Disaster Risk Assessment (PDRA) Analyst and Core Group Meeting for TS EGAY via Zoom on 22 1500H July 2023.
- ? Activated 24/7 Operation Center of the municipality.

- ? Prepared and prepositioned resources, equipment, and stockpile.
- ? Continuously monitored river water level in AOR.
- Conducted meetings with MDRRMC member agencies.
- Closely monitored the water level of rivers.
- Coordinated with other departments of the Municipality and Barangay officials for further action on weather conditions and other untoward incidents.
- ? Continuously monitored situation within AOR

CITY OF SAN FERNANDO DRRMC

- ? Attended the Regional PDRA Analyst Group Meeting for LPA (now TS "EGAY") on 21 1000H July 2023.
- ? Conducted information dissemination through official page of CIO and CDRRMO and provided timely, factual and up-to-date information to the general public
- ? Conducted roving and monitoring activities
- ? Continuously monitored situation within AOR
- Deployed CPOSCO and CDRRMO-SAFRU personnel for road monitoring/roving.
- Closely coordinated with BDRRMCs and CDRRMC members for possible responses in line with the hazards of Typhoon

GUAGUA MDRRMC

- Conducted continuous monitoring of rainfall status, water level of waterways and flooding status at 31 barangays in the locality
- Continuously disseminated weather advisories to BDRRMCs and the general public.
- Conducted road clearing operations at San Jose, Natividad Road.
- Provided assistance in relief distribution to the affected barangays within AOR.

MACABEBE MDRRMC

- ? Continuously disseminated weather advisories to BDRRMCs and general public.
- ? Continuously monitored situation within AOR.

MAGALANG MDRRMC

- ? Activated MDRRMC Operations Center effective 22 July 2023
- ? Continuously monitored situation and conducted roving within the area of responsibility.
- ? Inspected and prepared the equipment for flooding and landslide.
- ? Conducted continuous monitoring of water level
- Distributed food packs

MEXICO MDRRMC

- Activated Emergency Operation Center for 24/7.
- Continuously monitored low-lying areas and coordinated with the BDRRMC regarding the updates/advisories of weather.
- Prepared and prepositioned vehicles, tools/equipment and communication facilities including stockpile of food and non-food items
- Conducted rescue operations to severely affected families in Sitio Troso (Riverside), Barangay Lagundi and transported to Municipal Evacuation Center located at Barangay Parian (Poblacion) on 28 July 2023
- Provided food packs on the affected families in Barangay San Pablo & Sta. Cruz

MINALIN MDRRMC

- ? Conducted continuous monitoring of critical infrastructure
- ? Installed signages and barriers in closure of dike road for heavy vehicles
- ? Closely monitored weather condition and situation within AOR
- ? Prepared and prepositioned rescue tools, supplies and vehicles

STO. TOMAS MDRRMC

- ? Activated Operation Center.
- ? Attended the Regional PDRA Analyst Group Meeting for LPA (now TS "EGAY") on 21 1000H July 2023.
- ? Conducted an emergency meeting with LDRRM Council.
- ? Conduct an ocular inspection to the low-lying areas.
- ? Continuously monitored situation within AOR

SASMUAN MDRRMC

- ? Coordinated and advised BDRRMCs to monitor the situation in their AOR, to report any problems that needed to be addressed, and to take all precautionary measures and actions.
- ? Continuously monitored situation within AOR.
- ? Attended the Regional Pre-Disaster Risk Assessment (PDRA) Analyst and Core Group Meeting for TS EGAY via Zoom on 22 1500H July 2023.

SAN LUIS MDRRMC

- ? Convened and conducted MDRRMC Pre-Disaster Risk Assessment Meeting.
- ? Released/disseminated early warning communication through memos and social media posts/GCs/pages.
- ? Prepared and prepositioned municipal resources.
- ? Ensured and assessed the readiness of evacuation centers.
- ? Monitored weather and water level at Pampanga River.
- ? Coordinated with BDRRMCs for any untoward or related incidents in AOR.
- ? Posted risk communication materials on social media accounts.
- Provided sand bagging materials to Brgy. Sta. Rita and Sta. Catalina

PORAC MDRRMC

- Convened a MDRRMC Meeting
- Monitored updates and disseminated warnings, advisories, and other necessary information to all BDRRMC and member line agencies thru Facebook and Messenger to take precautionary measures against the possible impact of TD
- Issued memorandum re Activation of MDRRM Operations Center into Bravo Alert (Moderate Risk) and Preparedness Activities and Continuous Monitoring
- Prepositioned of rescue equipment and vehicle
- Continuously coordinated with BDRRMCs in monitoring landslide-prone areas, low-lying areas, and high-risk barangays especially barangay Camias including slope protection at barangay Jalung for possible response
- Continuous monitoring of roads and water level of river
- Continuously monitored situation within AOR
- Provided Food and Non Food Items

SAN SIMON MDRRMC

- Activated the Municipal Emergency Operations Center.
- Continuously monitored flooded areas as well as the low-lying and high-risk barangays in AOR
- Ensured preparedness activities to mitigate the adverse immediate impacts of the possible hazards associated with the enhanced SW Monsoon.
- Released/disseminated warning and advisories to BDRRMCs especially to Punong Barangay.
- Provided empty sack to be used in sandbagging activities in different barangays in AOR
- Distribute food packs at Barangay San Agustin, San Pablo Proper and San Pablo Libutad
- Distributed a total of 3,000 food packs in Barangays Sta Monica and San Isidro
- Conducted pre-emptive assessment, analysis, and preparation of evacuation centers
- Distributed food packs to Barangay San Juan and San Jose
- Distributed food packs at Barangay Concepcion.

TARLAC PDRRMC

- Attended the Regional Pre-Disaster Risk Assessment (PDRA) Analyst and Core Group Meeting for TS EGAY via Zoom on 22 1500H July 2023.
- Raised the Alert Status of the PDRRM EOC to RED Alert Level Status effective 23 July 2023.
- Regular sending of advisories to all LDRRMOs to be on alert status and to closely monitor the situation in their AOR
- Continuously monitored situation within AOR.
- Continuous coordination with various agencies.
- Conducted maintenance check and inventory of search and rescue equipment including mobility assets and water search and rescue at the PDRRMC EOC.
- Conducted site visit and inspection at Brgy. Pit-ao of the collapsed revetment of the Bangcag River Dike with LGU San Clemente, Pit-ao Barangay Chairman and DPWH 1st DEO.
- Delivered 1,000 pcs sacks and truckloads of sand for the conduct of sandbagging operations at Brgy. Pit-ao,

San Clemente, Tarlac on 25 July 2023.

- Joined the RDRRMC3 Virtual EOC
- Facilitated the request of OCD3 on the inventory of rubber boats
- Delivered 5 truckloads of sand at Camiling Tarlac on 27 July 2023
- Conducted clearing of fallen tree along McArthur Highway, Brgy. Agosto Section, Tarlac City
- Augmented on the repacking of relief good at the Provincial Evacuation Center per PSWDO request.
- Delivered 3 truckloads of sand and 1,500 pcs of sack for possible sandbagging operations at Sta Ignacia, Tarlac on 28 July 2023
- Attended the RDRRMC 3 Virtual EOC Briefing on 29 July 2023
- Attended the RDRRMC3 Early Recovery Cluster Meeting via VTC on 09 August 2023

BAMBAN MDRRMC

- Raised the Alert Status of the MDRRM EOC to Blue Alert Level Status
- Continuously coordinate with BDRRMCs and partner agencies to closely monitor the situation
- Prepared and prepositioned Search and Rescue Equipment
- Disseminated information and advisories thru SMS and social media.
- Conducted pre-emptive evacuation on 27 July 2023

CAPAS MDRRMC

- Continuously monitored situation within AOR.

GERONA MDRRMC

- Activated and raised Red Alert Status to Operations Center.
- Prepositioned logistics, food packs, and non-food items/essentials.
- Continuously monitored situation within AOR.

PANQUI MDRRMC

- Continuous monitoring of weather and water level within AOR
- Conducted council meeting.
- Prepared and prepositioned Rescue Equipment
- Conducted pre-emptive evacuation on 27 July 2023

TARLAC CITY DRRMC

- Raised alert status to RED for TY "EGAY" experienced on July 23, 2023 to ensure continuous and prompt coordination with concerned agencies/offices and closely monitor any eventualities and related incidents.
- Disseminated warnings and advisories to BDRRMC and the general public, strengthen risk communication and localize warning to communities within respective areas of responsibility
- Prepared and prepositioned response resources and equipment.
- Continuously monitored situation within AOR.

CONCEPCION MDRRMC

- Prepositioned equipment for WSAR and Clearing operations.
- Alerted the RHUs for emergency medicines if should there be a need.
- Prepared the Regional Evacuation Center to accept evacuees in the event that necessitates evacuation.
- Advised Barangays to convene their respective BDRRMCs for preparedness measures.
- Conducted evacuation operations in Barangay Corazon de Jesu on 28 July 2023

ZAMBALES PDRRMC

ZAMBALES PDRRMC

- Attended the Regional PDRA Analyst Group Meeting for LPA (now TS "EGAY") on 21 1000H July 2023
- Attended the Regional Pre-Disaster Risk Assessment (PDRA) Analyst and Core Group Meeting for TS EGAY via Zoom on 22 1500H July 2023
- Prepared inventory of water assets
- WASAR Teams are on standby
- Conducted continuous coordination with lower DRRMCs with regards to their status updates in their AOR
- Issued memorandum pertaining to suspension of classes in all levels and work suspension in both private and public offices
- Continuously monitored advisories and warning from DOST-Pagasa and DILG-CODIX and sent warning

messages and advisories to lower DRRMCs

- Activated Emergency Operations Center at Balin Sambali, Sports Complex, Iba
- Joined the Regional Virtual EOC
- Coordinated with PNP Maritime regarding TY Egay
- Prepared and prepositioned WASAR Teams with water assets
- Maintained open communication with lower DRRMCs thru Facebook Messenger Group Chat, status update on their AOR
- Attended the RDRRMC 3 Virtual EOC Briefing on 29 July 2023
- Provided sand bags to Municipality of Botolan and Zambales
- Continuously monitored situation within AOR
- Attended the RDRRMC3 Early Recovery Cluster Meeting via VTC on 09 August 2023
- Declared Provincial-wide State of Calamity by the virtue of SP Resolution No. 2023-295 dated 01 August 2023

SAN ANTONIO MDRRMC

- Prepositioned personnel, vehicle and rescue equipment including 500 emergency food packs and hygiene kits.
- Activated Blue Alert Status at Emergency Operations center (EOC) effective 21 July 2023
- Conducted Pre-Disaster Risk Assessment Meeting
- Conducted pruning of hazardous trees that may cause accident in the impact of typhoon
- Raised Red Flag (Gale Warning) and implemented "No sail policy" to coastal barangays.
- Prepared and assessed Municipal Evacuation Centers
- Conducted continuous monitoring of flood prone barangays
- Closely monitored flood prone Barangays in AOR
- Continuous dissemination of weather bulletins thru MDRRMC Social Media Account and radio communication
- On-going Damage Assessment (MEO, AGRI and MSWDO)
- Raised the alert level status of EOC from Blue to Red Alert Status effective 27 July 2023
- Conducted clearing operations at Barangay Rizal and Barangay Burgos
- On-going Damage Assessment (MEO, AGRI and MSWDO)
- Monitored the water level of Pamatawan River and Coastal Barangays

CASTILLEJOS MDRRMC

- Conducted continuous monitoring of high risk area including Pamatawan and Camachile river

ANGELES CITY DRRMC

- Attended the Regional PDRA Analyst Group Meeting for LPA (now TS "EGAY") on 21 1000H July 2023.
- Attended the Regional Pre-Disaster Risk Assessment (PDRA) Analyst and Core Group Meeting for TS EGAY via Zoom on 22 1500H July 2023.
- Conducted PDRA Meeting with ACDRRMC and BDRRMCs to cascade updated from Regional PDRA Meeting
- Emergency Operations Command Center activated under BRAVO PROTOCOL 24/7 in monitoring for flooded areas in the city and will serve as the hub for monitoring and coordination
- Prepared and prepositioned rescue and response equipment
- Conducted continuous monitoring of Riverbanks Water level, Major Roads and thoroughfares within the city
- Attended the RDRRMC 3 Virtual EOC Briefing on 29 July 2023
- Continuously monitored situation within AOR.

OLONGAPO CITY DRRMC

- Conducted continuous monitoring of the situation thru radio, telephone and mobile messages and regular positing of weather advisories thru social media
- Attended the RDRRMC 3 Virtual EOC Briefing on 29 July 2023
- Continuously monitored situation within AOR



PDRRMC Cavite

PDRRMC CAVITE

- Activated the OPDRRMO-Operations Center in Trece Martires City (24/7)
- Continuous monitoring & dissemination of public advisories and weather bulletin via calls, text messaging and social media platforms, thru their respective local DRRMOs
- Prepositioned rescue/ emergency supplies, relief goods, equipment, and vehicles
- Stand-by PDRRMC Response Clusters for the provision/augmentation of resources
- Has stockpile of 117 packs of hygiene kits, 290 sets of E-Balde, 540 packs of food packs, 602 pieces of plastic mats, 33 pieces mosquito nets, 43 pieces of pails, and 219 pieces of dipper
- Presented inventory of property, plant, and equipment during RDRRMC CALABARZON PDRA Analyst Group Meeting
- Continuous coordination and communication with the PDRRM Council members and key officers, and C/MDRRMOs for situational updates and subsequent submission to Regional DRRMC and other stakeholders, as needed
- 24/7 stand-by duty of PDRRMO personnel for continuous monitoring and possible deployment for pre-emptive evacuation and response operations
- Contingency Plan for Hydro-meteorological Hazard (Flood) is in place in accordance with Cluster Approach System and Incident Command System
- Attended RDRRMC CALABARZON Response Cluster Meeting ICOW STS "Egay", 23 July 2023, 1:00PM
- Deployed three (3) teams for roving and monitoring of situation in the province on July 26, 2023

CDRRMC GEN TRIAS

- Closely monitoring of Severe Tropical Storm (STS) "EGAY"
- Dissemination of warning message thru GCs, text message, radio communications, social media posting, etc.
- Reiteration of RDRRM Memo 10 s.2023 thru an issued advisory to LDRRMC, Barangay Officials, BDRRMC, BHERT and other concerned agencies.
- Activation of Emergency Operations Center (EOC) as of July 22, 2023 1100H
- Prepositioned flooding and emergency tools and equipment.
- Inventory of evacuation center stockpile goods.
- Continuous monitoring of rain and water level thru Command Center to different river channels within the area of responsibilities (AOR) and weather disturbance by CDRRMO personnel on duty.
- 24/7 Standby Emergency Response Team (ERT), ambulances and emergency vehicles at Emergency Operation Center (EOC) waiting for any emergency calls

CDRRMC IMUS

- Continuous monitoring and analysis of weather situations through multiple sources for cross-referencing of data
- Dissemination of weather information, base radio netting, and roving
- Situation update and consolidation of data within the AOR of each Aksyon Agad Centers
- Attended and gave report on the Provincial PDRA, July 23, 2023
- CDRRMO Monitoring center continuous monitoring in their respective AORS and/or performance of other vital services
- CDRRMO Monitoring center continuous coordination with BDRRMC and other line agencies for preparedness measure
- Standby of ambulances and response assets on AORs
- Continuous close monitoring of all rivers and barangays that are at high risk of flooding
- Continuous weather forecast monitoring
- Continuous thunderstorm and rainfall forecast dissemination on social media sites and group chats
- Prepositioning of resources

CDRRMC DASMARIÑAS

- Activate Emergency Operations Center
- Continuous dissemination of advisories and public warnings to DRRMC
- Continuous monitoring of localized flood prone areas 4 Situational Report No. 1 re Effects of Severe Tropical Storm "Egay" in the Province of Cavite Republic of the Philippines Province of Cavite PROVINCIAL DISASTER RISK REDUCTION AND MANAGEMENT COUNCIL
- Monitoring and reporting to LCE and CDRRMC
- Search, Rescue, and Retrieval teams on standby

- Clearing operations team on standby
- Advise BDRRMC for pre-emptive evacuation if necessary

MDRRMC AMADEO

- Continuous monitoring of AOR
- Posting of weather updates
- Coordination with different barangays
- Instructed all Barangays to monitor all landslide-prone areas
- Reported power interruption to MERALCO

MDRRMC GEN EMILIO AGUINALDO

- Rescue and Clearing teams on standby
- Rescue equipment and vehicles on standby
- Activated emergency operations center
- Supplies and stockpile of goods are ready for deployment if needed.
- Roving/Patrolling in the Area of Responsibility
- Continuous monitoring in all barangay
- Organized clearing operations and medical team
- Activated and Alert Emergency Operations Center
- Conducted inventory of supplies, equipment, and stockpile of goods
- Conduct of continuous roving and monitoring

MDRRMC GEN MARIANO ALVAREZ

- Continuous monitoring of AOR
- Continuous posting of weather bulletins at the facebook page and information dissemination to BDRRMCs

MDRRMC KAWIT

- Continuous monitoring of MDRRMC and BDRRMCs
- Ensured availability of stockpile, manpower, water equipment/assets, and evacuation centers
- EOC personnel and SRR teams on standby
- Provided situation updates to the LCE and Barangay Captains
- Continuous dissemination of public warnings
- Raised the status of the Emergency Operation Center to Blue Alert
- Continuous coordination with LDRRMC member agencies
- Issued suspension of classes and work

MDRRMC NAIC

- Raised the status of the Emergency Operations Center to Red Alert
- Continuous monitoring of the situation
- Advised BDRRMC to conduct pre-emptive evacuation if needed
- On standby search, rescue, and retrieval team
- Continuous dissemination of advisories
- Continuous monitoring of barangays with storm surge and flood-prone areas

MDRRMC TERNATE

- Activated 24/7 Emergency Operations Center
- Prepositioned relief goods
- Ensured the availability of response equipment
- Continuous monitoring and dissemination of weather updates
- Coordinated with BDRRMCs
- Conducted LDRRMC emergency meeting

MDRRMC SILANG

- All response Assets are on standby 24/7
- Continuous monitoring the updates from PAGASA
- Continuous coordination and dissemination of advisories to LDRRMC and BDRRMC

CDRRMC TAGAYTAY

- All response Assets are on standby.
- EOC is monitoring the weather situation in the AOR and update coming from warning agencies
- Continuous sending of advisories to BDRRMC-EOC.

- Convened Local Disaster Risk Reduction and Management Council (TWG)
- Reviewed LDRRM/Contingency Planas and Hazard Maps
- Organized administrative /logistical support team; search rescue and retrieval team; clearing operations team, medical teams; security and traffic teams and monitoring and reporting team
- Activated 24/7 Emergency Operations Center and Incident Command System
- Conducted inventory of supplies, equipment, and stockpile of goods
- Assessed evacuation centers
- Informed Punong Barangays of weather advisory
- Disseminated public warnings through established warning systems and weather bulletins, traffic advisories
- Conducted road clearing operation due to fallen branches/uprooted trees and debris
- Continuous monitoring of the situation of the city
- Conduct continuous monitoring of the track of the Typhoon and effect of Habagat and disseminate to BDRRMCs
- CSWD Office distributed relief good to affected families
- Advised CEO to conduct damage assessment in all government facilities and schools
- Conducted road clearing operation due to fallen branches / uprooted trees ad landslide
- Assist families that are affected
- Advised all barangays officials to report to the CSWDO and conduct damage assessment in their barangay

CDRRMC CAVITE

- CDRRMO personnel on standby
- Continuous monitoring, updating and dissemination of weather bulletins

MDRRMC NOVELETA

- EOC personnel on standby alert and ready to respond to any untoward incident
- Continuous monitoring of AOR, monitoring of weather and dissemination of weather updates to barangays

MDRRMC MAGALLANES

- Released Memorandum for Alpha EPR Protocols on July 21, 2023
- Send warnings and advisories
- Cascaded preparedness directives
- Prepared standby list of trained and available rapid deployment teams (IMT, RDANA, etc)
- Prepared inventory of standby resources
- Account assets and ensure operational readiness of response
- Advised BDRRMCs to prepare resources
- Continuous coordination with the LDRRMC and BDRRMC
- Raised EPR Protocols to Charlie on July 22, 2023

CDRRMC BACOR

- Prepositioned resources for possible deployment
- Continuous monitoring and information dissemination to the community
- Continuous monitoring of weather updates/advisories from DOST PAGASA
- Maintained close coordination with BDRRMC
- Activated Emergency Operations Center to Blue Alert
- Continuous conduct of coordination visits in all barangays of the City to ensure that BDRRM Committees and Emergency Response Personnel are on standby
- Prepositioned stockpiles and equipment
- All response assets are on standby

MDRRMO Indang

- MDRRMO personnel on standby
- Continuous monitoring and dissemination of weather updates to barangays through LNB president
- Continuous dissemination of weather updates through social media

MDRRMO Rosario

- Continuous monitoring of weather update information dissemination to barangays through messenger
- Evacuation centers are properly coordinated once pre-evacuation is needed

MDRRMO Maragondon

- All response teams are on standby
- Continuous monitoring of the weather situation from DOST PAGASA

- Continuous posting and sending of advisories to BDRRMC through social media

PCG-NCR

- Submitted a report re personnel of CGDNCR-CL on standby for possible deployment

DICT CALABARZON

- Attended the PDRA meeting on the LPA before Egay (July 21, 2023)
- Renovated the roofing of Tagaytay Relay Station in Cavite
- Attended the RDRRMC CALABARZON Response Cluster Meeting organized by DSWD 4A (July 23, 2023)
- DRRM personnel and GECS MOVE Vehicle on-standby for possible deployment
- Conduct inventory checks on the ICT equipment and resources in the regional office.
- Continuous monitoring of Free WiFi sites within the region
- Conducted radio checking with provincial offices
- Constant coordination with the provinces for status as brought by the Typhoon Egay.
- Maintenance check on GECS MOVE vehicles
- Assisted in the Signal installation and maintenance of Battalion Philippine Army Signal Regiment in Tagaytay Relay Station
- Ongoing coordination with ETC member agencies for updated inventory resources of ICT equipment.



CDRRMC Lucena

- Lucena City DRRM Office, Disaster Operations Network 24hrs ALERT STATUS Blue
- Monitoring from DOST PHIVOLCS and DOST PAGASA stations, early warning systems, & social media posts.
- Monitoring of High-Risk Flood-Prone, Landslide Prone areas & Water Level Situation of Iyam & Dumacaa Rivers.
- Conducted Pre-Disaster Risk Assessment Lucena DRRM Council
- Contact tracing, monitoring, and coordination with Barangays re: untoward incident
- Coordinated with Philippine Coast Guard & Phil Ports Authority
- Activate Incident Management Team
- Activate Response Cluster
- Attend the Pre-Disaster Assessment Zoom Meeting of the Office of Civil Defense IV-A



DPWH CALABARZON

- Activated Emergency Operations Center
- Prepositioned Quick Response Assets
- All MPPs, Maintenance Personnel and Equipment are on alert status and ready for emergency response.
- Continuous monitoring of National Roads and Bridges.
- Continuous monitoring of Tropical Depression "EGAY" thru PAGASA Weather Bulletin Updates.
- Conducted clearing operations at Tagaytay-Taal Lake Road in Brgy. San Jose, Tagaytay City, Cavite



PDRRMC Quezon

PDRRMC QUEZON

- Emergency Operations Center is on 24/7
- Continuous monitoring of AOR
- Prepositioned response vehicles, mobile command vehicle, rescue and extrication equipment and assets, and medical supplies
- Continuous monitoring of early warning systems
- Conducted PDRA meeting with OCD4A
- Conducted provincial PDRA attended by PDRRMC member agencies and LDRRMCs
- Reminded DRRMCs to continuously monitor watercourses, rivers and their tributaries

- Continuous dissemination of weather forecast to all LDRRMCs to SMS, email, and social networking sites.

CDRRMC TAYABAS

- Raised the status of the Emergency Operations Center to Red Alert
- Advised the BDRRMCs to conduct pre-emptive evacuation if needed
- Ensured the availability of emergency supplies, disaster rescue and response equipment, and rescue vehicles
- Attended the PDRA of the RDRRMC
- Continuous coordination with PDRRMO
- Continuous monitoring and coordination with all barangay officials
- Continuous dissemination of weather bulletins and weather forecasts at the local level through SMS and social media account, and through local community leaders and/or local media

MDRRMC GUINAYANGAN

- Conducted Pre-Disaster Risk Assessment on 24 July 2023
- Information and Education campaign for preparedness measure thru social media and text brigade on 24 July 2023
- Coordinated with Brgy. Officials thru advisories
- Activated Incident Command System
- Continuous Monitoring at EOC

MDRRMC INFANTA

- Conducted Pre-Disaster Risk Assessment
- Continuous information dissemination
- Activated Emergency Operations Center
- Ensured the availability of response equipment
- Monitoring of water level and flood watch point
- Conducted IEC for awareness and preparedness to stay safe in case the typhoon became worse
- Checked the battery of megaphones
- Monitoring of weather updates
- Attended PDRRMC Quezon PDRA for Typhoon EGAY (DOKSURI), 24 July 2023 at 1000H
- Monitoring of water level at Agos River, Brgy. Banugao from time to time
- Continuous dredging at Brgy. Boboin

MDRRMC MAUBAN

- Continuous monitoring of STS "Egay"
- Information dissemination for STS "Egay"
- Raising of MDRRMC EOC Alert Status to BLUE Alert
- Checking and preparation of resources icow Tropical Cyclone Operations
- Conducted PDRA icow TY "Egay" on 24 July 2023

MDRRMC PADRE BURGOS

- Informed the MDRRMC Chairman about the updated status of the typhoon
- Continuous monitoring of the Typhoon track
- Continuous updating of Weather Bulletin
- Informed all members of the council, other agencies & organizations regarding updates
- Dissemination of Weather Bulletins and weather forecasts to all BDRRMCs through call & SMS text messaging, FB account, E-mail & thru text blast
- Continuously monitoring and coordinating with BDRRMCs/Barangay Captains (re weather situation and any untoward incidents)
- Conducted Pre-Disaster Risk Assessment (PDRA).

MDRRMC POLILLO

- MDRRMC OpCen was activated.
- Advised all Polillo Emergency Response Team on standby.
- Checked all rescue vehicles, rescue equipment, diesel, food supplies for possible search and rescue operation.
- Continuous monitoring and ensure dissemination of Weather Advisories, Gale Warning to all concerned BDRRMC through SMS, Public posting through MDRRM Facebook Page for further dissemination.
- Advised the public to monitor the weather condition relative to the Typhoon "EGAY".

MDRRMC QUEZON

- Conducted Emergency MDRRMC Meeting / Pre-Disaster Risk Assessment – Emergency Response Preparedness (PDRA-ERP) on July 20, 2023 at Municipal Training Center, Brgy. 4 Poblacion, Quezon, Quezon
- Activated 24/7 EOC, Red Alert Status since July 23, 2023
- Attended PDRA-ERP of Quezon PDRRM via Zoom on July 24, 2023
- Prepositioning of Fuel, Rescue Equipment, and Vehicles
- Bandilyo / Information Dissemination
- Issuance of Sea Travel Advisories and Class Suspension Notices
- Coordination with BDRRMCs
- Monitoring of AOR

MDRRMC SARIAYA

- Conducted Pre-Disaster Risk Assessment on 20 July 2023
- Participated in the RDRRMC CALABARZON Pre-Disaster Risk Assessment
- Conducted Emergency MDRRM Council Meeting on 21 July 2023
- Coordinated with the MSWDO for the preparation of stockpiling
- Continuous monitoring for weather updates
- Emergency MDRRMC meeting for TROPICAL STORM EGAY
- All MDRRMO staff are on standby.
- Prepositioning of emergency response vehicles, heavy equipment and other LGU owned vehicle in EOC
- Inventory of food and non-food items (stock pile)
- Continuous monitoring for weather updates
- Activation of Response Cluster
- Prepositioned of food and non-food items
- Conducted assessment and inventory of operational readiness of evacuation center through coordination with the barangay officials and school heads
- Submitted situational report to PDRRM and OCD-CALABARZON
- Activated 24/7 EOC
- 24/7 communication/radio and AOR monitoring
- Continuous monitoring of flood prone and low-lying areas, river system, spill ways, and landslide prone areas

MDRRMC SAN FRANCISCO

- Convened MDRRM Council and conducted PDRA
- Activated Emergency Operations Center
- Conducted Bandilyo in the AOR to suspend sea travel and issue directive of “No Sailing” to fishermen
- Continuous monitoring for weather updates from PAGASA and PDRRMO Page and posted to the group chat of the Barangay DRRMC
- Disseminated weather forecast updates from PAGASA and PDRRMO through social media account
- Prepositioned stockpiles and equipment
- Distributed relief items to fishermen affected by the weather disturbance

MDRRMO TIAONG

- Attended PDRA meeting with RDRRMC via teleconference icow Typhoon Egay on 21 July 2023
- Attended PDRA meeting with PDRRMC via teleconference on 24 July 2023
- Issued MDRRMC Memorandum No. 8 s. 2023: Raising alert level from white to blue effective July 24, 2023
- Continuous monitoring of AOR 24/7
- Conducted Inventory of Emergency response assets and equipment.
- Dissemination of information / advisories to Barangay officials and public re: weather updates
- Preposition of generator in case of power interruptions
- Disseminate latest MGB List of Barangays Susceptible to Landslide and Flooding based on DOST - PAGASA Rainfall Data to concerned BDRRMC
- Activated BDRRMCs during the operations

BFP TIAONG

- Continuous monitoring campaign on fire safety and prevention
- Preposition responders for deployment
- On heightened alert status
- Conducted close coordination with LDRRMO and other agencies for possible effects brought by the weather disturbances

MHO TIAONG

- Ensured the availability of medicines, supplies, and logistics
- Placed response teams and committees on standby.
- Reiterated the implementation of minimum health standards in ECs.

PNP TIAONG

- On full alert status
- Continuous monitoring on peace and order and possible emergency situation in its AOR
- Ensured the readiness of Rescue and response assets

MSWD TIAONG

- Prepositioned food and non-food items to give assistance to evacuees of affected areas
- Closed coordination with the team for any disaster preparedness for response updates

GSO TIAONG

- Provided logistics supplies needed during the operations period
- Standby heavy equipment during the operations period

MEO TIAONG

- Prepositioned response equipment and tools, as well as medical team who can provide assistance in the road clearing and rescue operations
- Standby in need of restoring and clearing vital access roads and bridges and reporting of damaged structures and facilities.

MENRO TIAONG

- Monitoring of flood and landslide-prone areas in Tiaong
- Placed response teams and committee on standby

AGRI OFFICE TIAONG

- Monitoring and reporting of damaged crops and livestock aftermath of disaster
- Place response teams and committee on standby

CDRRMC LUCENA

- Lucena City DRRM Office, Disaster Operations Network 24hrs ALERT STATUS Blue
- Monitoring from DOST PHIVOLCS and DOST PAGASA stations, early warning systems, & social media posts.
- Monitoring of High-Risk Flood-Prone, Landslide Prone areas & Water Level Situation of Iyam & Dumacaa Rivers.
- Conducted Pre-Disaster Risk Assessment Lucena DRRM Council
- Contact tracing, monitoring, and coordination with Barangays re: untoward incident
- Coordinated with Philippine Coast Guard & Phil Ports Authority
- Activate Incident Management Team
- Activate Response Cluster
- Attend the Pre-Disaster Assessment Zoom Meeting of the Office of Civil Defense IV-A



PDRRMC Rizal

PDRRMC RIZAL

- Attended RDRRMC IV-A Pre-Disaster Risk Assessment meeting dated 1400H 21 July 2023
- Maintained operational 24/7 PDRRMO OpCen;
- Continuous monitoring of movement of TD EGAY;
- Continuous monitoring and coordination with LDRRMOs re: weather situation and any untoward incidents;
- Cascading of important weather bulletin, advisory, and other relevant information to LDRRMCs;
- Disaster response and rescue equipment in operational readiness;
- Available stockpile of welfare goods;
- Dissemination of important weather bulletins, advisory, and other relevant information to LDRRMCs and PDRRMC;
- Information dissemination and public advisory in coordination with PIO;
- Continuous monitoring of AREAS OF CONCERN which includes flood and flashflood prone areas, landslide prone areas, road network - internal road circulation & external linkages;

- Continuous monitoring of Laguna Lake water level;
- Issued Office Operational Order regarding availability of OpCen duty;
- Equipment testing and maintenance;

MDRRMC MORONG

- Emergency Operations Center is on Blue Alert Status
- Conducted Pre-Disaster Risk Assessment on 20 July 2023
- Conducted Coordination meeting conducted on possible response efforts with members of BDRRMC, engineering and response clusters (PNP, BFP)
- Informed LDRRMC/ BDRRMC/ BERT on weather updates, advisories, and bulletins through group chat (Messenger)
- LDRRMO ERT on monitor in all identified flood prone areas, Morong River, Sakayin Creek
- SRR Team on standby
- MSWDO prepositioned stockpile of available Food Packs (500) and NFI- (WASH/Sleeping Kits) inside DRRM Center
- MSWDO-Evacuation Centers activated
- Camp Managers and MHO health personnel are on standby
- All rescue vehicles and equipment of MDRRMO are readily available.
- Prepared Emergency Communication system
- As of July 22, 2023 2000H, EOC is ACTIVATED to RED Alert
- Continuously send warnings and advisories/ bulletins to the public through via social media platforms
- Law and Order, Logistics, F/NFI, CCCM, ETC, Health clusters are activated
- To consider pre-emptive/ forced evacuation if situation permits
- Monitor secondary hazards (landslides)
- Rescue vehicles and equipment are readily available. Emergency
- Communication system readied
- Ensured the readiness of the BDRRMC including response personnel and equipment
- Continuous monitoring of waterways
- Conducted assessment on reported damages in Brgy San Guillermo
- Barangay DRRMC provided meals to IDPs inside evacuation center
- MSWDO provided relief packs to IDPs
- MHO conduct health check-up/consultation and provided medicines
- Conducted initial assessment on damaged infrastructure
- Conducted clearing operations on uprooted tree

MORONG PNP

- Continuous monitoring of flood prone areas and weather updates from DOST PAGASA
- Attended Pre-Disaster Risk Assessment

MORONG BFP

- SRF Team Members on standby
- Continuous monitoring of weather updates from DOST PAGASA
- Attended Pre-Disaster Risk Assessment

MORONG BDRRMCs

- Attended coordination meeting on 21 July 2023, 11:00 AM
- Continuous monitoring of weather updates from DOST PAGASA and all identified landslide and flood prone areas

MDRRMC ANGONO

- Closely monitoring the warnings and other advisories issued by DOST – PAGASA, and other surveillance agencies.
- Emergency Operation Center is on Alpha alert.
- Localize the warning to communities in all barangays via official Facebook accounts. Prepositioning of human and other resources.
- Closely monitored the water level of Angono River and Laguna Lake.
- Response to any reported incidents.
- Ongoing flushing/clearing of muddy roads

MDRRMC CARDONA

- Activated Emergency Operations Center

- Conducted Pre-Disaster Risk Assessment (PDRA) with MDRRMC and BDRRMCs on July 21, 2023
- Close monitoring of all warnings, information and advisories issued by DOST-
- PAGASA, DENR-MGB, and all other involved agencies and news media.
- Informed Barangay DRRM Committees of Warning and Weather advisories
- Conducted public announcement of warning messages and weather advisories
- Stockpiling of goods
- Preparation of Permanent Evacuation Center
- Inspection of Rescue Equipment
- Monitoring of risk areas within AOR
- EOC is on Red Alert. Monitoring the weather situation in the AOR and update coming from warning agencies.
- All response clusters personnel from BFP, PNP, PCG, MHO-, DRRMO on standby.
- PCG conducted water level monitoring
- PNP continuous monitoring of situation especially major roads and thorough fares
- Ongoing assessment of damaged houses due to flashflood incidents
- Conducted search-and-rescue operations for reported missing individual
- Continuous monitoring of weather situation within AOR

MDRRMC TANAY

- To conduct the MDRRMC Pre Disaster Risk Assessment, this municipality on 23 July 2023 to involve the line member agencies and offices of the council in preparation and anticipation of the said tropical depression.
- Ensured operational readiness of all MDRRMO duty personnel;
- Cancellation of approved leave;
- Already conducted inventory of stockpile of food and non-food item and pre-positioning thereof if necessary;
- Already prepared equipment and other assets;
- Already activated the emergency operation center as of 0800H 22 July 2023;
- Conduct of information and dissemination among upland and Poblacion barangays relative to precautionary measures and operational readiness through written advisory on 22 July 2023;
- Cancellation of tourism and other related recreational activities if necessary in particular, the upland barangays;
- Already coordinated with the BFP, PNP, BJMP and Philippine Coast Guard for their assistance and support;
- Already coordinated with CSO for possible augmentation of personnel/volunteer if necessary;
- Already coordinated with the MSWD for assistance and camp management involving the two (02) evacuation centers w/in AOR;

CDRRMC ANTIPOLLO

- Continuously monitor all PAG-ASA (Weather forecast, Rainfall Data) and MGB advisories and bulletins and widest dissemination of periodic weather updates and general flood advisories from PAGASA and list of barangays susceptible flooding and rain-induced landslides from MGB through memos, social media, email and SMS;
- Continuously monitor and report to the Emergency Operation Center (EOC) any untoward incidents.
- Joined the Pre-Disaster Risk Assessment (PDRA) and other related meetings that will be conducted online.
- Ensured the compliance of protocol for Pre-emptive evacuation and Force Evacuation and determine the high-Risk areas for hazard for Pre-emptive evacuation. Provision, repair/maintenance of water, sanitation & hygiene (WASH) facilities;
- Stockpiling and prepositioning of food and non-food items and other welfare goods;
- Ensured availability of drugs and medicine especially for the rainy season associated illnesses and diseases;
- Conducted testing, maintenance and prepositioning of disaster response and rescue equipment;
- Prepared Inventory and Standby logistical equipment and resources;
- Ensured availability of personnel during alert status;
- Prepared Situational Report format for other disasters such as tropical cyclone; and earthquake etc. and it shall be consolidated from BDRRMC and must be forwarded to EOC.

MDRRMC CAINTA

- This was reference to RDRRMC memo no. 102 Dated July 2023 subject Pre-Disaster Risk Assessment (PDRA) meeting in connection to Low Pressure Area (LPA) Northeast of Hinatuan Surigao Del Sur.
- Based on the said meeting virtually Rizal is now under alert level alpha and also in the Oplan Listo level of Preparedness.
- Ensured that all BDRRMC will activate their EOC based on the Oplan Listo manual of preparedness
- Activation and monitoring under Oplan Listo on protocol for the management of emerging infection diseases

manual.

- Continues monitoring of low-lying areas will be provided under the declaration of (MGB) flood and landslide prone areas.
- Inventory of Resources based on logistic (LDRRMC)
- Standby Response Teams it needed.
- Secure power / Water supply and communications.
- Monitor available information Pagasa, and other national agencies.
- Convened LDRRMC
- Checked inventory of goods
- Conducted (PDRA)

MDRRMC BINANGONAN

- Conducted Emergency Meeting for Tropical Storm Egay
- 24/7 Operations Center
- Provided Information to all Barangays re: Tropical Storm Egay
- Advised all BDRRMCs to open their operations center
- Standby food and non-food items
- Check all equipment and other resources needed
- Checking of group chat for immediate action
- Continuous monitoring of PAG ASA weather advisories

MDRRMC TERESA

- Alerted all BDRRMCs of nine (9) barangays to cause all necessary preparedness at their own respective level to ensure the safety of their constituents;
- Conducted wide municipal inspection of all water tributaries including trimming of trees causing obstruction to lifelines like Meralco and Telcos,
- Close monitoring of DOST-PAGASA weather forecast for dissemination and direct information of the general public,
- Has alerted all members of the Teresa Quick Response Team to be on standby for possible mobilization,
- Conducted inventory of human and material resources including but not limited to FNFI to ensure availability of required logistical needs during response operation,
- Coordinated with all ACDVs of Teresa for augmentation of personnel and equipment's necessary for effective response operations,
- Coordination to Teresa MPS was also made to ensure Peace and Order cum Tigil Pasada that will take effect from Monday, 24 July until 26 July 2023
- To recommend to the chairperson an emergency council meeting if necessity requires.
- Continuous monitoring of evacuees currently staying in identified evacuation centers
- Quick response team on standby for possible deployment
- Continuous coordination to all Barangay Captain in relation to preparedness and action plan to be implemented in relation to Super Typhoon EGAY
- Coordinated with all Response Cluster to ensure prompt delivery of services
- Activated Incident Command System
- EOC Still activated
- MSWDO provide relief good and conducted stress debriefing to 26 affected families
- MHO is closely monitoring the affected individuals presently housed at the identified evacuation center concerning Water, Sanitation & Hygiene (WASH) and to prevent any type of water borne diseases.
- MHO conducted site visitation to evacuees at Rodriguez Campsite providing treatment and distribution of medicines to include WASH activities.

MDRRMC PILILLA

- Upon the instruction of the MDRRMC Chairperson Dan V. Masinsin, the Emergency Operations Center was kept open 24/7 in preparation for possible flooding and other after effects brought about by Tropical Storm "EGAY".
- Stockpiles and supply are available in case there's a need for evacuation.
- Disseminated the latest weather updates and general flood advisories from DOST_PAGASA to all MDRRMC and BDRRMC thru social media and SMS.
- BDRRMCs and ACDVs are advised to keep monitoring their respective area of responsibilities especially those in low lying areas.
- Trimming of tree branches on national roads and highways.
- Check all waterways.

MDRRMC MONTALBAN

- Monitoring of Early Warning System
- Deployment of Personnel to Monitor the water level of the Montalban River
- Coordinate with SDRRMC/Deped for possible use of selected schools/rooms for evacuation if necessary
- Coordinate with accredited CSOs for support particular on information dissemination
- Coordinate with other BDRRM Focal Person
- Ensure operational readiness of MDRRMO personnel
- Preparation and preposition of equipment and other assets
- Inventory of Stockpile of food and non-food items

MDRRMC SAN MATEO

- Activated the Emergency Operation Center (EOC) and Incident Command System (ICS) at 06:00 am today, 27 July 2023.3
- All responders (SAR, medical, road clearing personnel, Engineering, etc.) are on ALERT/STANDBY status
- Conducted an inventory of resources/critical resources (food and non-food items, medicine, generator set and back-up power supply, etc.);
- Advised the public, through walkthrough and information dissemination drive, living in Low-Lying/Flood prone and Landslide prone areas to do pre-emptive evacuation.
- Prepositioned of response assets in strategic areas.
- BDRRMCs conducted PDRA, activated their respective EOCs, checked Evacuation Center, assessed available resources, conducted IEC on weather disturbance, and advised the public to monitor the situation and do pre-emptive evacuation
- MDRRM Office is on standby status, prepared all resource, and continuously monitoring the weather status and implemented preventive measures
- Emergency Operations Center informed all personnel regarding the current weather status, in closed coordination will all barangays for situation report and preparedness measures, and continuously monitoring AOR
- MEO and MHO personnel are on standby alert status
- MHO prepared inventory of supplies of Doxycycline as prophylaxis for Leptospirosis and other medications needed in the barangay health centers
- MSWDO prepared the relief (food and non-food items) for immediate use when the need arises
- San Mateo PNP are on standby alert status, conducted meeting about deployment and tasking of personnel, and established Search and Rescue Team, if manpower will be need
- San Mateo BFP are on standby alert status and checked the readiness of all equipment and fire trucks to be used
- Municipal GSO activated community kitchen to provide food for the responders and other personnel at the command post, prepositioned the relief goods for possible assistance to the affected families/individuals, and ensured the completeness of logistical requirements of the disaster response teams
- Municipal Budget Office prepared funds for the activation of ICS for Typhoon Egay
- Phil Red Cross – San Mateo are on standby alert status

MDRRMC TAYTAY

- Conducted Pre- Disaster Risk Assessment.
- Activation of Emergency Operations Center.
- Standby of Incident Management Team.
- Prepositioning of rescue equipment's and vehicles.
- Using of Incident Command System as response protocol.
- Stockpiling of Food and Non- Food Items.
- Activation of Camp Coordination and Camp Management Team.
- Providing safety and security to all displace person camps
- Coordination with all BDRRM and CBDRRM within AOR.
- Information dissemination regarding typhoon and effects of southwest monsoon.
- Monitoring of Power and Water Outage.
- Monitoring of BDRRMO Emergency Operation Centers.
- Pre-emptive evacuation of all exposed to lands slide prone areas and flood prone areas.
- Monitoring of land slide prone areas and flood prone areas.
- Sending of situational report to PDRRMO



PDRRMC Batangas

PDRRMC BATANGAS

- Emergency Operations Center is continuously monitoring and analyzing weather situation through DOST PAGASA, dissemination of weather information, monitoring and updating situation of the LGUs and consolidate information.
- Developed situational reports and all actions undertaken in the operations
- Provision of Situational Reports and coordination with higher DRRMC for the needed assistance
- Conducted accounting of all resources' requirements in support to operations
- Resources for humanitarian assistance (food/non-food, health services, etc) on stand-by for augmentation of the PDRRMC/Response Cluster, if needed
- Response Clusters are monitoring/coordinating with the EOC for weather and situation updates
- Provincial Incident Management Team is on standby and continuously monitoring/coordinating with the EOC for weather and situation updates
- Provincial Incident Management Team and Response Cluster is on standby and continuously monitoring/coordinating with the EOC for weather and situation updates
- Continuous coordination with LGUs, OCD IV-A, and Ports in AOR
- Conducted ocular inspection of stranded passengers at Batangas Grand Terminal and Batangas Provincial Livelihood Center
- Provided augmentation on accounting stranded passengers and transport assistance to Malainin Evacuation Center, Ibaan, Batangas
- Provision of bottled water to stranded passengers
- 24/7 monitoring and activation of Operations Center
- Continuous monitoring and analysis of weather/hazard situation with DOST-PAGASA
- Continuous monitoring and dissemination of weather information
- Continuous coordination and updating of situation of the LGUs and consolidation of information
- Development of situational reports and all actions undertaken in the operations
- Continuous coordination with OCD IV-A
- Continuous monitoring and coordination with ports in the area of responsibility
- Transported 111 stranded passengers from Brgy Malainin, Ibaan, Batangas to Philippine Port Authority-Batangas Port
- Provided 80 liters of fuel to PCG for augmentation in transportation of stranded passengers at Batangas Provincial Livelihood Center to Malainin Evacuation Center, Ibaan, Batangas

PHILIPPINE COAST GUARD – BATANGAS STATION

- DRG Team on standby
- Provided transport assistance to stranded passengers from Batangas Provincial Livelihood Center to Malainin Evacuation Center, Ibaan, Batangas
- Provided transport assistance to stranded passengers from Malainin Evacuation Center, Ibaan, Batangas to Batangas Port

PSWDO

- Deployed camp managers in Malainin evacuation center
- Provided hot meals, food packs, sleeping kits and family kits to stranded passengers in Malainin Evacuation center
- Hygiene Kits were distributed to the stranded passengers in Malainin evacuation center

PROVINCIAL HEALTH OFFICE

- Provided standby medical team
- Provision of medicines to stranded passengers
- Conducted medical check-up to stranded passengers
- Rendered medical consultation
- Conducted nutritional assessment to 6-59 months old children using MUAC tape
- Distributed IEC materials regarding what to do during typhoon

CDRRMC BATANGAS CITY

- Continuous monitoring and dissemination of information re STS EGAY through social media, local radio, and TV station
- Warning, continuous updates, information dissemination, and close coordination with Barangay DRRMC.
- Provided information to media for cancellation of trips for Fast Craft and Small Sea Vessels, fishing boats, etc.

- Advised the Barangay DRRM Committees to maintain warning levels for the incoming STS Egay.
- Mobilization of Incident Management Team.
- Prepositioned Responders, Equipment and Supplies, and food stock, if necessary
- Intensified monitoring of AOR, especially the coastal areas, flood-prone areas, and landslide prone areas
- Prepared manpower and equipment for standby use
- The Camp Management Team were coordinated and deployed at the Batangas City Evacuation Center
- Ensured the functionality of the evacuation Center
- Coordinated with CSWDO for Camp Management and GSD for transportation
- Coordinated Logistics for necessary materials like white board and modular tents.
- Facilitated the registration and proper accounting of the strandedees
- Established the community kitchen for the preparation of meals
- Provided hot meals to the strandedees
- Provided modular tents, sleeping mats, kitchen utensils, and other necessary non-food items to the strandedees
- Coordinated with the City Veterinary Office for the management of pets of the stranded passengers
- Coordinated GSD-Warehouse for industrial fans for the evacuation center
- PNP established the Women and Children Protection Desk
- DSS deployed additional security personnel to man the evacuation center
- CHO and Bolbok BDRRMC members (BNS and BHW) conducted health evaluation of the strandedees
- Coordinated with Logistics and CSDWO re: additional materials needed (tent and mats
- Coordinated with City Veterinary Office and endorsed the pet dog of one strandedee for temporary shelter
- Camp Management Team conducted a briefing at the evacuation center
- Coordinated the report with Meralco
- Coordinated with Brgy. Bolbok BDRRMC
- Conducted Camp Management Council Meeting
- Batangas CPS installed Women's Desk at Batangas City Evacuation Center
- Installed Modular Tents at Bolbok Covered Court
- Transported the strandedees from Grand Terminal to Batangas City Evacuation Center
- Continuous monitoring and dissemination of information regarding STS Egay through social media and local radio and TV Station
- Warning, continuous updates, information dissemination and close coordination with Barangay DRRMC
- Transported the strandedees to Batangas Port

CDRRMC CALACA

- Activated 24/7 Emergency Operation Center and Team
- Conducted inventory of resources
- Warned fisher folks to take precautionary measures due to hoisted gale warning
- Readied Pre-Emptive / Force Evacuation Plans
- Continuous 24/7 weather monitoring especially in high-risk areas
- Coordinating with Philippine Coast Guard Lemery and Balayan Sub-stations from time to time
- Coordinated with Punong Barangays / Barangay Officials / Functionaries for Weather Advisory thru radio, various Facebook messenger group chats, and posts thru Gawang Calaca PIO Facebook page.
- Conducted PDRA on 24 July 2023
- Conducted clearing operations in Brgy. Coral ni Lopez
- Conducted pre-emptive evacuation on resident living near the river in Brgy. San Rafael

CDRRMC SANTO TOMAS

- Conducted Pre-Disaster Risk Assessment
- Activated Emergency Operations Center
- Conducted trimming of trees
- On standby response clusters
- EOC Teams were re-oriented on their roles and functions
- Inventory of all available facilities, supplies, equipment, and resources was prepared
- Incident Management Team (IMT) and the Response Cluster System were advised to standby.
- Continuous monitoring of hazard-prone barangays
- Response Clusters (i.e., SRR, MDM, FNFI, Health, CCCM, and Logistics) are on standby
- Consolidated submitted inventory of emergency equipment and supplies of 30 barangays
- Continuous monitoring of landslide and flood prone barangays
- Camp Coordination and Camp Management/Evacuation centers were activated
- Advised RDANA Team to conduct assessment

- EOC is continuously monitoring hazard-prone barangas
- RDANA Team conducted assessment on 30 barangays.
- Conducted roll call in 30 barangays
- Activated six (6) clusters of Disaster Response
- Incident Management Team is on standby

MDRRMC CUENCA

- Continuous monitoring the weather conditions and current situation.
- Continuous dissemination of information and weather updates to the general public.
- Activated 24/7 Operations Center.
- DRRM personnel, Response Clusters and rescue equipment and vehicles on standby for immediate response

MDRRMC LAUREL

- Activated the 24/7 emergency operations center.
- Coordination of MDRRMO, BFP, PNP, MSWD, DEPED, RHU, Agriculture Office and BDRRMCs in preparation for TS Egay.
- Prepositioning of Rescue Supplies and Equipment.
- Dissemination of weather advisories and preparedness measures thru social media, messenger, and SMS to LDRRMC Members, BDRRMCs and to general public.
- Continuous monitoring and dissemination of weather condition and updates provided by DOST PAGASA.
- Submitted situational report.
- Conducted roving and monitor the current situation within the AOR

MDRRMC MALVAR

- MDRRMO Operation center on 24/7 monitoring also Response Team on standby in any emergency call.
- Activation 24/7 of Emergency Operations Center.
- All 15 Barangay Chairman of Malvar was informed regarding the current situation and advised to make necessary preparation/ precautionary measures.
- Electricity and Water and other important lifeline services are available.
- Ensure observance of the public to Minimum Public Health Standards.
- Continuous Roving, Monitoring, coordination and strict implementation of precautionary measures safety in Area of Responsibility.
- Coordinated with PNP and BFP on other safety measures.
- Daily checking of equipment.
- Continuous PAGASA forecast monitoring.
- Continuous PHILVOCS forecast monitoring.
- All radio is fully functional, 24/7 hotline for strict monitoring of incoming calls.
- Alerted All 15 Barangay Ambulance Driver of Malvar and Emergency Rescue Volunteers were on standby.

MDRRMC PADRE GARCIA

- Activated Emergency Operations Center
- Continuous monitoring of weather updates issued by the DOST-PAGASA
- Continuous dissemination of Weather Bulletin Updates/Warnings/Advisories
- Close coordination with Barangay officials and provides advisories or updates in all means of communication.
- Continuous coordination with member-agencies.
- Preparation of Necessary Rescue Equipment.

MDRRMC SAN JOSE

- Monitoring of weather conditions and other advisories issued by (DOST-PAGASA & NCR-PRSD) and current situation of Taal Volcano (PHIVOLCS -DOST).
- Updating the BDRRMC thru their Barangay Secretaries, School DRRM Focal Persons, and LGU employees of latest DOST-PAGASA and PHIVOLCS -DOST Bulletin thru FB Messenger and FB page
- MDRRMO resources and personnel on standby.
- Coordination with BFP, PNP, MSWD, and RHU.
- Monitored flood-prone areas and bridges within AOR
- Continuous inspection of bridges at Brgys. Don Luis, Taysan, Salaban, Palanca, Natunuan, Lalayat, Lapolapo I and Tugtug.
- Coordinated with the barangay officials and assisted at the landslide area at Brgy Bigain I
- Monitored and inspected Barangay Operation Centers

- Conducted a meeting with personnel regarding Evacuation Centers.

SAN JOSE MSWDO

- MSWD staff on standby for the preparation of DROMIC report, if needed.

SAN JOSE PNP

- PNP Personnel of the San Jose MPS conducted mobile patrolling at various barangays. The said activity is in line with the preparedness due to Tropical Depression Egay and Crime Prevention Campaign Plan, Human Rights Policing of San Jose MPS, and Implementation of Peace and Order.
- SAR team on standby.
- Continuous inspection of bridges within the AOR together with MDRRM personnel.
- Conducted mobile patrolling along Brgy. Aguila, Brgy. Santo Cristo to Brgy. Calansayan and Brgy. Taysan, Brgy. Don Luis, Brgy. Banaybanay I to Brgy. Banaybanay II, San Jose, Batangas. The said activity is in line with the Crime Prevention Campaign Plan, Human Rights Policing of San Jose MPS, Implementation of Peace and Order and Monitoring of AOR due to Typhoon.

SAN JOSE BFP

- BFP Personnel Conducted the following activities in line with Tropical Storm Egay; Pre-Allocation and Inventory of all available assets.
- Firetruck Visibility and Monitoring of flood Prone Areas within area of responsibility (AOR).
- SRU on standby
- Conducted water level monitoring and water rationing at Brgy. Taysan

SAN JOSE RHU

- 37 RHU personnel on standby
- Continuous coordination within the barangay BNS and other barangay functionaries due to the typhoon

MDRRMC TAYSAN

- Taysan MDRRMC resources, on Standby status.
- Continuous monitoring the weather conditions and current situation.
- Continuous dissemination of information and weather updates to the general public.
- Continuous monitoring and coordination of MDRRMO to 20 Barangays regarding the situations in their respective barangays in relation to Southwest Monsoon enhanced by Tropical Depression Egay.
- DRRM personnel, Response Clusters and rescue equipment and vehicles on standby for immediate response.
- Continuous coordination with partner agencies.

TAYSAN MSWDO

- MSWD Staff are on Standby status for DROMIC Reporting and disaster/ relief operation, as needed.

TAYSAN MHO

- Medical Team and ambulances on standby alert mode.
- Continuous coordination of RHU Personnel with Barangay Health Workers regarding the situations in their respective barangays in relation to Southwest Monsoon enhanced by Tropical Depression Egay.

TAYSAN MPS

- Continuous coordination with the MDRRMO and other partner agencies.

TAYSAN BFP

- Firetruck on standby.
- Ensure preparation to provide water supply to affected barangays with water shortage/interruption.
- Continuous coordination with the MDRRMO and other partner agencies

TAYSAN BATELEC II UNIT

- Continuous dissemination of information regarding power interruption, and coordination to MDRRM Office regarding actions to be taken for power interruption/ failure.

TAYSAN WATER DISTRICT

- Continuous dissemination of information to the public regarding water-interruption and actions to be taken.

MDRRMC TUY

- Continuous monitoring the weather conditions and current situation.
- Continuous dissemination of information and weather updates to the general public.

- Close monitoring of some possible flooded areas in Barangay



PDRRMC Laguna

PDRRMC LAGUNA

- On Standby Alert Protocol
- Continuous dissemination of Advisories via call, text, email, UHF base radio thru social media (Facebook)
- Continuous coordination with different agencies, PDRRMC, and every C/MDRRM office
- Activated IMT using Incident Complex as Management option (provision or resource to the IMT)
- Communication from IMT to EOC
- Prepositioned supplies and all heavy equipment for possible augmentation
- Continuous monitoring of all PAGASA weather advisories and typhoon bulletins.
- Prepositioned rescue/ emergency supplies, relief goods, equipment, and vehicles
- Stand-by PDRRMC Response Clusters for the provision/augmentation of resources
- Posted IEC for Flood on social media (Facebook account and Page)
- Conducted PDRA with the C/MDRRMCs on 24 July 2023

CDRRMC CALAMBA

- Continuous weather monitoring through DOST-PAGASA
- Coordinated with barangay officials to monitor their AOR
- Activated Emergency Operations Center
- Continuous dissemination of weather updates and advisories through social media account
- Barangay Quick Response Teams are on standby alert to provide continuous reports on the status of their respective AORs
- Coordinated with Silang, Cavite and Santo Tomas, Batangas DRRM Offices.
- Prepositioned all resources
- LDRRMD Special Operations Staff conducted clearing operations and hazard identification
- Continuous monitoring of landslide-prone areas, and San Juan and San Cristobal Rivers.

CDRRMC SANTA ROSA

- Conducted PDRA on 24 July 2023
- Standby alert status
- Continuous monitoring at Central Command Center
- Notified all Barangays of the preparation for Typhoon Egay
- Coordination and monitoring with BDRRMC
- Continuous dissemination of Advisories via Social Media (Facebook)
- Prepositioned Supplies and equipment for possible augmentation
- Inventory and preparation of Stockpile

CDRRMC SAN PABLO

- Continuous Information Dissemination;
- Activation of Emergency Operation Center;
- Conducted initial meeting of Emergency Response Team;
- Continuous monitoring at PAGASA official website and official social media page for updates re: Severe Tropical Storm Egay;
- Regular inspection and maintenance of the Evacuation Center;
- Continuous coordination with OCD and PDRMMO;
- Continuous coordination with BDRRMC and various sector leaders.;
- Continuous Monitoring of Hazard Prone Areas;
- Rain Gauge Monitoring.

MDRRMC LUISIANA

- Activated concerned BDRRMCs for early warning measures and vigilant monitoring of their areas of jurisdiction.
- Activated Operations Center 24/7 for close monitoring of the situation, provided updates to the public, and ensure the safety of the community.
- Consistent communication and coordination with all Barangay Captains of 23 barangays thru group chat in messenger and radio about the status in their jurisdiction.
- Vigilant monitoring of hazard-prone areas.
- Response Teams (ERT, Task Force, CCTV Operators, RHU personnel) are on standby
- Prepositioned supplies, equipment, and response vehicle once needed.

- Ensured all response vehicles are in good working condition.
- Continuously advise the community of situation updates and preparedness action of the municipality.
- Consistent communication and coordination with PNP, BFP, MHO, MSWDO, and Task Force for rescue and clearing operations.
- Ensured that communication lines are working properly.
- Conducted cutting/trimming of trees which are deemed hazardous and may endanger lives due to strong winds.

MDRRMC MAJAYJAY

- Activated Emergency Operation Center;
- Conducted initial meeting with Emergency Response Team on duty
- Continuous monitoring of the weather forecast, and updates from PAG-ASA thru social media;
- Continuous coordination with BDRRMC and various sector leaders.
- Conducted information dissemination by means of social media and weather bulletins to the community
- BDRRMCs are on standby in the case of pre-emptive or forced evacuation might commence in the event of a weather disturbance might occur;
- Pre-positioned Resources, Food and Non-Food Items, and Medical supplies
- Prepared Evacuation Centers (Standard & Designated);
- Continuous coordination with OCD and PDRMMO;

MDRRMC PAETE

- Coordinated with local DRRMCs of all Barangays.
- Coordinated with PNP, BFP, and CSO/NGOs
- Prepositioned Stockpile
- Prepared Evacuation Centers
- All resources and manpower are on standby status
- Coordinated with PDRRMO and submitted Situation Report
- Coordinated with PAGASA on weather monitoring
- MDRRM Emergency Operations Center is monitoring the AOR

MDRRMC SANTA CRUZ

- Activated Emergency Operation Center;
- Conducted initial meeting with Emergency Response Team on duty
- Continuous monitoring of the weather forecast, and updates from PAG-ASA thru social media;
- Inspected installed Early Warning Device and Water Level at Santa Cruz Bridge, Pagsawitan Bridge, and San Pablo Norte Fishport;
- Coordinated with Barangay Officials regarding the status of irrigation system and water flow within their area
- Continuous monitoring of Water Level at Brgy Alipit, Brgy San Jose, Brgy. Santisima Cruz, Brgy San Pablo Norte, Brgy Santo Angel Norte, Brgy Santo Angel Central, Brgy Santo Angel Sur, Brgy Calios, and Santa Cruz River;
- Continuous monitoring of irrigation canals along Brgy Bubukal-Labuin-Gatid, National Highway, Brgy Bagumbayan, and Brgy Calios;
- Inspected Pilot Evacuation Center
- Continuous coordination with OCD and PDRMMO; and
- Continuous coordination with BDRRMC and various sector leaders

MDRRMC BAY

- Observing minimum health protocols
- Activation of communication lines
- Monitoring of the weather forecast
- 24/7 Emergency Operation Center
- Coordination with the concerned Task Groups

MDRRMC CAVINTI

- MDRRMO 24/7 Operations Center on standby and monitoring any untoward incident
- Information dissemination by means of social media and weather bulletins to the community
- Preparation of Evacuation Center (Standard & Designated)
- BDRRMCs are on standby in the case of pre-emptive or forced evacuation might commence in the event of a weather disturbance might occur
- Coordination among the members of the LDRRMC and EOC on continuous monitoring of any untoward incidents and weather situation updates

MDRRMC FAMY

- Notified the council members of the impending threat via social media group chat
- Prepared stockpile of Family Packs
- ICS and EOC will be activated if the threat of STS Egay escalates
- Famy Disaster Response on standby

MDRRMC PANGIL

- Increase preparedness and safety of the community through information, education, and communication campaign.
- Identification of areas susceptible to flooding and landslide.
- Maintain open communication with all barangays for any needed assistance and updates.
- Preposition of food and non-food items including medical supplies.
- Inventory of equipment and maintenance of rescue vehicles.
- Activation of Municipal Emergency Operations Center for continuous monitoring of the possible development of Tropical Storm "Egay".
- Response Groups and volunteers are activated and on standby.
- Evacuation Center coordinated and prepared. Implement pre-emptive evacuation as needed.
- Report immediately all emergency/untoward incidents and actions taken, and situational updates to the PDRRMO

MDRRMC SANTA MARIA

- Convened the Santa Maria Municipal Disaster Risk Reduction Management Council (MDRRMC) and all stakeholders.
- Conducted Pre-disaster Risk Assessment (PDRA).
- Organized and Activated the Incident Management Team and Emergency Operations Center, to closely monitor situation updates and possible untoward incidents/consequences within the area of responsibility.
- Pre-positioned resources prior to the upcoming hazard.
- Maintained close coordination with Barangay Disaster Risk Reduction and Management Committee (BDRRMC).
- Implementation of pre-emptive evacuation when water level reached 8 meters and forced evacuation when it reached 9 meters.
- Coordinated w/ FLECO and barangay chairman for the clearing/trimming/pruning of tree branches to clear powerlines.
- Provided timely, qualitative and quantitative warnings to the disaster committee to enable them to take pre-emptive measures for preventing loss of life and reducing loss/damage to the property.
- Activated of Evacuation centers and Temporary Treatment Facility for Covid-19 suspected, probable and positive patients.
- Coordinated with the MSWDO for possible evacuees.
- To provide immediate relief to the affected people by undertaking search, rescue and evacuation measures.
- Activated Emergency Response Team, BHERT and Volunteers (medical, communication, traffic, security, others) to the identified possible areas of concern.
- Continuous monitoring of the AOR 24/7.
- To report immediately all emergency/disaster incidents and action taken and provide situational updates to PDRRMO and RDRRMC OpCen.
- To conduct Rapid Damage Assessment and Needs Analysis and submit reports for any damages on infrastructure, shelter, agriculture and business.

MDRRMC VICTORIA

- Conducted Pre- Disaster Risk Assessment
- Developed and implement a communication plan to inform the public of the typhoon's progress, evacuation orders, and other important information. Use various communication channels such as social media, text messaging, and loudspeakers to reach as many people as possible.
- Activated and staff the EOC to coordinate the municipality's response to the typhoon. The EOC should have a communication system that can function during power outages and other disruptions.
- Pre-positioned emergency supplies in identified evacuation center and ensured that the supplies are sufficient and meet the basic needs of evacuees.
- Coordinated with other response agencies such as the MSWDO, Municipal Police Station, and Bureau of

Fire Protection to ensure effective and efficient response to emergencies. Established a system for sharing information and resources.

- Identified critical facilities such as water treatment plants, and power stations and developed plans for their protection and continuity of operations during the typhoon. Developed a contingency plan to ensure the continuity of operations during and after the typhoon.
- Conducted post-disaster assessment to determine the extent of damage, the number of affected households, and the recovery needs of the community.
- Worked with partner organizations to provide support to affected families and facilitate the recovery process.
- Conducted public awareness campaigns and educational programs to increase public knowledge and awareness about typhoons and disaster preparedness.
- Encourage the community to participate in disaster preparedness activities

MDRRMC MAGDALENA

- ? Conducted PDRA last July 19, 2022;
- ? Conducted meeting of MDRRMO with Response Cluster last July 20, 2022;
- ? Reminded the officers of seven (7) Barangays for continuous monitoring of typhoon track and water level of rivers with risk of abrupt swelling.
- ? 24/7 manned Operations Center;
- ? Ensured Operational Readiness Magdalena MDRRMO Responders; MSWDO staff; MEO personnel;
- ? Initial Coordination with Red Cross Magdalena;
- ? Prepared all possible logistical requirements

CDRRMC CABUYAO CITY

- Conducted Pre-Disaster Risk Assessment
- Activated of 24/7 Operation Center
- Prepositioned of all vehicles, rescue tools and equipment at the PAGCOR Multi-Purpose Evacuation Center as the hub of CDRRMO.
- Timely monitoring of weather forecast thru PAGASA, PDRRMO and RDRRMC.
- Continuous cascading of weather reports to the CDRRMC and 18 barangays that comes from PAGASA and RDRRMC social media accounts.
- Prepositioned resources including man power that will be deployed.
- Activated of Evacuation Centers and temporary shelters for possible evacuees.
- Pre-emptive evacuation for the community that are living beside rivers, lying areas near Laguna Lake.
- Coordinated with the CDRRMC members for possible reports and untoward Incidents

CDRRMC BIÑAN

- Emergency Operations Center of Biñan will be activated at 1 PM on July 23, 2023, and be placed on heightened alert.
- IMTs will issue a directive ordering the BDRRMCs to prepare their respective community, especially those low-lying barangays.
- Reporting to the EOC/ICP will be on 4-hour monitoring of barangays.
- Hotline is available 24/7.
- Declaring Pre-Emptive and Forced Evacuation if needed

MDRRMC NAGCARLAN

- Convened the Nagcarlan Municipal Disaster Risk Reduction and Management Council (MIDKRMC) and all other Volunteer Groups and CSO's.
- Conducted Pre-Disaster Risk Assessment.
- Activation of 24/7 Operation Center and Nagcarlan Emergency Response Team
- (NIKT) and other Volunteer Groups.
- Timely Monitoring of Weather Forecast through online sites and other means of communication such as Radio and Televisions.
- Distribution of brochures about typhoon and Rainy Seasons Preparedness and other Natural Hazards; Public Advisories in all barangays through the use of Two- way Radio and Social-Media such as Facebook and Messenger.
- Pre-Positioning of Resources prior to the upcoming Hazard
- Emergencies and clearing operations on or after a disaster.
- Activation of Evacuation centers and Temporary Shelter
- Coordination with the MSWDO for possible evacuees.
- Report Immediately all Emergency/Disaster incidents action taken and provide Situational Reports to PDRRMO.

MDRRMC LUMBAN

- Coordinated among the members of the LDRRMC and EOC on continuous monitoring of any untoward incidents and weather situation updates;
- Disseminated information.
- Information dissemination by means of social media weather bulletins to all local Barangay and Community;
- BDRRMCs are on standby in the case of pre-emptive or force evacuation might commence in the event of a weather disturbance might occur;
- MDRRMO 24/7 Operations Center are on standby and monitoring any untoward incident;
- Pre-positioning of Resources, Food and Non-Food Items and Medical supplies;
- Preparation of Evacuation Center (Standard & Designated);
- Coordination to PDRRMO and OCD 4A;

MDRRMC RIZAL

- Continuous weather monitoring and sharing on the social media account.
- Stockpile of food packs and hygiene kits on stand by
- Coordinated with the members of MDRRMC
- MDRRM personnel on stand by
- Coordinated with the BFP and MLGOO
- Coordinated with the BDRRMCs

MDRRMC LILIW

- ? OPCEN activated 24/7
- ? Checked all the equipment and all resources that may be needed
- ? Monitored all rivers water level
- ? Monitored and tracked the path of the typhoon
- ? Roving of vehicle to both upland and lowland barangay
- ? Coordinated all barangay to monitor all their respective area of responsibility
- ? Inform all barangays to report immediately any untoward incident
- ? Activation of evacuation center and temporary shelter for possible evacuee

MDRRMC CALAUAN

- Initial Preparation for TY EGAY
- Inventory of Supplies and Equipment Food and Non-Food Items procurement
- Search Rescue and Retrieval Equipment maintenance and prepositioning
- Camp Management Supplies rechecking
- Continuous monitoring of the development of the LPA / Typhoon Field deployment and monitoring on Social-Media and DOST-PAGASA
- Coordination with the LCE on the status of the Typhoon
- Issuance of Office of the Municipal Mayor Memorandum Order No. 04 Series of 2023 re: suspension of classes in public and private schools (ALL LEVELS)
- MDRRMO Emergency Operation Center on BLUE ALERT STATUS
- MDRRMO Monitoring and Warning Team deployed on Community, in low-lying barangays, and frequently flooded areas to alert and inform the people in hazard/danger area/zone

MDRRMC LOS BAÑOS

- ? Daily weather updates to the local chief executive and all stakeholders using social media, and a hard copy was distributed to all the members of MDRRMC for their information and updates;
- ? Continuous monitoring of flood water ways;
- ? Conducted meeting with the Municipal Disaster Risk Reduction Management Council (MDRRMC) and other stakeholders;
- ? Conducted pre-disaster Risk Assessment (PDRA);
- ? Organized and activated the MDRRM Operations Center and closely monitored the situation in every barangay for any possible untoward incident;
- ? A weather update was given every day after the DOST-PAGASA released their typhoon updates using two-way radio and social media to all barangays and other stakeholders;
- ? Constant coordination and information with the BDRRMC and BDRRM rescue teams;
- ? Coordinate with the MSWD for the pre-positioning of food and non-food items;
- ? Coordinate with other response volunteers for possible pre-emptive evacuation and check-in of their resources;
- ? Close coordination with other agencies such as MERALCO, MEO, GSO, and DPWH for the clearing, trimming, and pruning of tree branches to clear powerlines;

- ? Coordination with the DepEd district supervisor for class suspensions basis and for the use of their school as an evacuation area in case TD Egay intensifies;
- ? Proper coordination with our Municipal Health Officer for the activation of hospitals
- ? Continuous monitoring of the AOR 24/7 through the municipal action center;
- ? Continuous reporting to LCE;
- ? Proper coordination with PDRRMO and OCD for any untoward incident and updates.

MDRRMC ALAMINOS

- Activated the Emergency Operation Center
- Conducted initial meeting with Emergency Response Team on duty;
- Monitoring on the weather forecast, and updates from PAG-ASA thru social media;
- Inspection of the installed Early Warning Device at the Liwasang San Luis;
- Continuous monitoring at the landslide prone areas in Barangay Santa Rosa and Palma along Lipa-Alaminos Road;
- Continuous coordination with OCD and PDRMMO
- Inventory of DRRM equipment and supplies for Typhoon hazard

MDRRMC SINILOAN

- Conducted a PDRA meeting with the Municipal Disaster Risk Reduction Management Council (MDRRMC).
- Conducted Pre-Disaster Risk Assessment in Upland and Lowland Barangays.
- Conducted a meeting with RHU and MSWD regarding the possible evacuees.
- Conducted a meeting with Barangay Captain and School DRRM Coordinators.
- Activation of 24/7 Operation Center, Emergency Response Team and other Volunteer Groups.
- Conducted Public address in all barangays regarding things to do before, during and after the onslaught of the tropical cyclone
- Timely monitoring of Water Level and Weather Forecast.
- Inspected and prepared tools and equipment in preparation for the tropical cyclone.
- Coordinated PNP, BFP and Red Cross Siniloan regarding the tropical cyclone.
- 24/7 continuous monitoring in Operation center.
- Activation of Evacuation Centers and Schools for possible evacuees.
- Pre-positioning of Resources prior to the upcoming of hazard.
- Closely monitoring in LGU and Updated Situational Report to PDRRMO.

CDRRMC SAN PEDRO

- Assessment and convened PDRA Analyst Group and PDRA Core Group;
- Convened CDRRMC for Emergency Meeting: PDRA - Emergency Response Preparedness (ERP);
- Send warnings and advisories;
- Cascade preparedness directives;
- Prepositioning standby list of trained and available rapid deployment teams and personnel;
- Prepare inventory of standby resources;
- Issue directives to anticipate possible augmentation to other areas;
- Account, assess and ensure operational readiness of response facilities;
- Account, assess and ensure operational readiness of critical lifelines;
- Monitor secondary hazards;
- Release Situational Reports;
- Raising of the alert level status of Emergency Operations Center (EOC) from BLUE ALERT to RED ALERT as well as the Response Cluster and BDRRMCs;
- Activation of Incident Command System (ICS) thru the Incident Management Team (IMT);
- 24/7 operations of OpCeN/EOC monitoring of situation and dissemination;
- Conduct cutting/ trimming of trees which are deemed hazardous and may endanger lives due to strong winds;
- Monitoring of water levels in waterways and landslide prone areas;
- Pre-emptive Evacuation implementation (base of situation and DOST-PAGASA update);
- Preparation of Evacuation Centers (activation as needed);
- Prepositioning and standby Evacuation Management Team;
- Propositioning and standby Transportation Evacuation and Response Teams;
- Assess the safety of the TTMF/Isolation/Quarantine facilities;
- Vigilant monitoring and reporting of weather and EWS;
- Ensure all utility lines are working as well as back-up;
- Prepositioning and standby of Response Teams and resources (SAR, Clearing, Medical);

- Prepositioning and standby of necessary supplies, equipment, and vehicles;
- Ensure and observe Covid-19 Minimum Public Health Standards (MPHS) and Protocols in all operation

CDRRMC SANTA ROSA

- Conducted PDRA
- On standby alert status
- Continuous monitoring at Central Command Center
- Notified all Barangays re preparations for Typhoon Egay
- Continuous coordination and monitoring with the BDRRMCs
- Continuous dissemination of advisories via Social Media (Facebook)

MDRRMC PAKIL

- Activated the Emergency Operation Center
- Conducted initial meeting with the ERTs on duty
- Monitoring of frequently flooded barangays and other vulnerable areas
- Close coordination with the PDRRMO
- Conducted an inventory of EPPs and other DRRM equipment for typhoon

MDRRMC MABITAC

- Emergency Operations Center is activated 24/7 to closely monitor situation updates and possible untoward incidents/consequences within the area of responsibility before, during, and after the Tropical Depression EGAY.
- The Mabitac MDRRMC Chairman Mayor Alberto S. Reyes conducted Pre-Disaster Risk Assessment on July 21, 2023 at 1400H
- Activated ICS and contingency plans related to public safety, transport security, health emergency peace and order and other human-induced and natural hazards in the AOR.
- Activation of Response groups/Mabitac Rescue Team and Volunteers (SAR, medical, communication, security, others).
- Prepared the Evacuation Centers for possible occupancy of evacuees.
- Activation of Barangay DRRM Committees and Hotlines.
- Conducted Inventory, checking of resources and prepositioning.
- Informed the community on TD EGAY through public address, Palibot-liham sa mga Punong Barangay, SMS and Facebook.
- Submission of reports re emergency/disaster incidents and actions taken and provide situational updates to the PDRRMO and RDRRMC OpCen

MDRRMC KALAYAAN

- Coordination amongst the members of the LDRRMC and EOC through PDRA (July 24, 2023) and continuous monitoring of any untoward incidents and weather situation updates;
- Updating of LDRRMC member agency and Response Cluster on the preparations by each member agency (e.g. Availability of resources, needs and gaps) for the LPA;
- Information dissemination by means of social media and weather bulletins to the community; BDRRMCs are on standby in the case of pre-emptive or forced evacuation might commence in the event of a weather disturbance might occur;
- MDRRMO 24/7 Operations Center are on standby and monitoring any untoward incident; Pre-positioning of Resources, Food and Non-Food Items and Medical supplies;
- Preparation of Evacuation Center (Standard & Designated);
- Coordination to PDRRMO and OCD 4A;

MDRRMC PAGSANJAN

- EOC – 24/7 continuous monitoring and analysis of weather with DOST PAGASA, Monitoring and dissemination of weather information to Barangays, Development of situational reports and all actions undertaken in the operations, accounting and maintenance of all resources/logistics in support to operations.
- Municipal IMT – Resources for humanitarian assistance on standby for augmentation the affected Barangays
- Emergency Operations (EOC) Activation for Typhoon – 24/7 full activation of EOC with additional personnel on duty.
- Continuous monitoring and coordination with Caliraya and Botocan Dams with AOR
- Response Cluster Activation
 - Provision of food and non -food items
 - Establishment and management of evacuation centers
 - Provision of logistical support and emergency telecommunications
 - Municipal Incident Management Team Activation (Post Calamity Assessment and Evaluation)

- Conduct Clearing Operations, search and retrieval operations, evacuation of affected population, provision of immediate medical assistance, food and relief distribution, security assistance



OCD CALABARZON

- Coordinated with OCD Bicol re coordination concerns to LDRRMCs of Calauag and Tagkawayan on the establishment of temporary holding areas to cater possible spillover strandeers heading towards Matnog port.
- Issued RDRRMC CALABARZON Memorandum Order no. 101 s 2023 with the subject: Close Monitoring of the Area of Responsibility in connection with the Low-Pressure Area (LPA) at East of Northern Mindanao on 19 July 2023
- Maintained RDRRMC Emergency Operations Center alert activation to Blue
- Attended NDRRMC PDRA Analyst Group Meeting re LPA East of Hinatuan, Surigao del Sur on 20 July 2023, 2:00 PM
- Disseminated NDRRMC Memorandum No. 073 s 2023 with the Subject: Preparations for the Low-Pressure Area East Northeast of Guiuan, Eastern Samar
- Issued RDRRMC Memorandum No. 102 s 2023 with the subject: Pre-Disaster Risk Assessment Meeting in connection with Low Pressure Area at 660 KM East Northeast of Hinatuan, Surigao Del Sur or at 715k KM East of Surigao City, Surigao Del Norte (10.1N, 132.0E)
- Attended NDRRMC PDRA Analyst Group Meeting re LPA East of Hinatuan, Surigao del Sur on 21 July 2023, 2:00 PM
- Conducted RDRRMC CALABARZON PDRA Analyst Group Meeting re LPA East of Hinatuan, Surigao del Sur on 21 July 2023, 2:00 PM
- Issued RDRRMC Memorandum No. 103 dated 21 July 2023 with subject: Emergency Preparedness and Response Protocols for Tropical Depression "EGAY"
- RDRRMC CALABARZON Emergency Preparedness and Response Protocols is raised to ALPHA Protocol
- Continuous monitoring of situation within the region and dissemination of advisories and announcements via email, Facebook, to RDRRMC Member Agencies and LDRRMOs
- Continuous monitoring and coordination with CALABARZON PDRRMOs re weather situation and any untoward incident.
- Attended NDRRMC PDRA Core Group Meeting re TD Egay on 22 July 2023, 09:00 AM
- Issued RDRRMC Memorandum No. 104 dated 22 July 2023 with subject: Raising of ERP Protocols icow TS "Egay" from Alpha to Charlie
- Attended NDRRMOC Briefing icow STS "Egay"
- Attended Weather Updating through NDRRMC Virtual EOC re Severe Tropical Storm "Egay"
- Conducted the RDRRMC Response Cluster Meeting and activated SRR, Health, Clearing, Logistics, CCCM, IDPP, FNFI and Law and Order Clusters on 23 July 2023.
- Issued RDRRMC CALABARZON Memo No. 107 re Termination of Monitoring and Response ICOW Effects of Super Typhoon "EGAY"



PRO CALABARZON

- Issued Memorandum to Provincial Directors and FC re Preparedness Measures and Close Monitoring for Tropical Depression "EGAY"



BFP CALABARZON

- Coordinated with DILG and RDRRMC and LDRRMCs in the conduct of local PDRA and undertake preparedness and response protocol.
- Intensified conduct of OPLAN PAGHALASA in line with the COVID-19 situation
- Continuous monitoring of PAGASA weather advisories and bulletins.
- Closed coordination with the local DRRMO and other agencies for possible effects and/or hazards brought about by the weather disturbances.
- Ensured availability of BFP assets and Personal Protective Equipment at all times.
- Vigilant monitoring within AOR for possible rise of waters on areas prone to flooding especially those proximate to river channels and flood plain.
- Continuous monitoring of houses along esteros and riverbank for possible erosion, debris flow, and flooding
- Vigilant monitoring of landslide-prone areas including moderately sloping ground with creels/gullies

- Strict observance of precautionary measures in response to Search and Rescue Operations, Medical Response, and Mass Evacuation
- Coordinated with other agencies for the assessment of the safety of evacuation centers and established COVID-19 isolation, quarantine, and treatment facilities from hazards
- Submitted Situational Report re TD “Egay” for the period 1200H-1800H 23 July 2023
- Ensured health and safety of all responders at all times
- Conducted flood monitoring at Brgy. San Roque, Cardona Rizal
- Conducted water rationing in Brgy. Malaya, Nagcarlan, Laguna
- Conducted flushing and road clearing operations at Brgys. Masapang, Victoria and Brgy. Origuel, Majayjay in Laguna; and Brgys. San Guillermo, Morong and Brgy. San Roque, Angono on the Province of Rizal.
- Monitored flood prone area at Brgy. Uno, Paciano, Real, and Parian, Calamba City
- Monitored water level at Brgy. Poblacion 1,2, and 4, Mulanay, Quezon



DOH CALABARZON

- Prepositioned a total of ₱2,135,984.41 of logistics and medicines in five (5) provinces of CALABARZON
- Prepositioned a total of ₱309,736,850.40 worth of drugs and medicines, medical supplies, vaccines, other supplies, and HFEP at CHD4A Regional Warehouse.
- Raising of Code White Alert status.
- Activate/ Maintain 24-hour operation of their EOC/OHCC.
- Ensure adequacy of prepositioned logistics and buffer stock including PPEs.
- Organize standby Health Emergency Response Teams for immediate deployment for assessment and response.
- Ensure adherence to the COVID-19 minimum health standards at all times.
- To prevent and avoid WILD diseases (waterborne diseases, influenza like illness, leptospirosis and dengue) ensure vigilance in the practice of proper hygiene and sanitation at all times.
- Continuous monitoring of weather bulletins for guidance.
- Maintain close coordination with the local Government Units and Disaster Risk Reduction and Management Councils at all levels for any related untoward health events.
- Immediate reporting of damages incurred by all health facilities (Level 1,2 and 3 hospitals, Rural Health Units, Barangay Health Stations) and Temporary Treatment and Monitoring Facilities (TTMF).
- Logistical or manpower augmentation/request if needed.
- Secure and ensure the uninterrupted access to and operation of health service assets
- Adhere to the policy of Zero reporting
- Protect the community sources of potable water and food sources and prevent flood borne contaminants



DENR-MGB

- Presented status of List of Barangays Susceptible to Landslides and Flooding Based on the DOST-PAGASA Rainfall Data during RDRRMC CALABARZON PDRA Analyst Group Meeting
- Continuous monitoring of Tropical Depression “Egay” and dissemination of advisories and announcements



DSWD CALABARZON

- Has a total of 1,129 members of the Quick Response Team that are capacitated in various fields of specialization
- Field Office has a stockpile of 71,673 family food packs equivalent to PHP42,821,396.53, 37,144 bottles of bottled water equivalent to PHP619,516, and 29,517 non-food items amounting to PHP41,171,046.78.
- Field Office also has standby funds amounting to PHP6,147,725.80 and PHP7,152,928.80 worth of raw materials that can produce 15,000 family food packs.
- Moreover, Field Office has 32,858 tins of Century Tuna amounting to PHP845,245.52.
- As of 05 July 2023, has a total of 195,640 tin cans of Oceans Best Tuna prepositioned at the Field Office Warehouse, Cavite, Batangas, and Quezon
- Field Office CALABARZON has 1,934 available evacuation centers that can be utilized in the event of an evacuation
- Field Office Emergency Operations Center (EOC) including the Quick Response Teams (QRTs) were

placed on alert status to monitor the possible effects of the weather disturbance in the CALABARZON Region

- Issued memorandum to the members of the QRTs and Municipal Action Teams (MATs) to maintain situational awareness and ensure their safety at all times.
- The FOs EOC continuously conducts weather monitoring through DOST-PAGASA social media pages and disseminate the same to the member of the QRTs.
- Maintains close coordination with the RDRRMC IV-A disaster response agencies and LGUs that are identified as hazard-prone areas to ensure that resources are available should the need arises.
- Field Office is ready to support and facilitate assistance, once requested by Regional Disaster Risk Reduction and Management Council (RDRRMC) IV-A and Local Government Units
- Coordinated with the LSWDOs and LDRRMOs and reminded them Review and Refine their respective Standard Operating Procedures on CCCM and IDP Protection
- Convened the LSWDOs maintaining satellite warehouses and reminded them of the protocols for releasing and distributing of prepositioned FNFI
- Continuous production of Family Food Packs and monitoring the status of prepositioned FNIs in LGU Warehouse
- Convene the RDRRMC CALABARZON Response Cluster to discuss concerns for preparedness and response in view of the possible effects of STS Egay
- DSWD FO II released a memorandum activating the FO Quick Response Teams (QRTs) P/C/M Action Teams, Social Welfare Assistance Desk (SWAD) Offices; Residential Care Facilities
- SWAD Teams and P/C/MATs in the Region closely coordinated with the Local Social Welfare and Development Offices (LSWDOs) and other concerned offices for weather updates and other concerns that need to be addressed by the FO.
- DSWD FO II ensured the availability of FNIs.
- DSWD FO II through its Disaster Response Management Division (DRMD) closely coordinated with the LSWDOs and Local Disaster Risk Reduction and Management Offices (LDRRMOs) in the Region for significant updates and any request for relief augmentation.
- Deployed two (2) Regional Tuesday QRT staff and seven (7) POO Quezon staff with five (5) volunteers to conduct inspection, inventory, and continuation of repacking of family food packs (FFP) in Gumaca, Quezon. Pulled out 3,908 Ocean's Best Tuna and replaced with corned beef.
- Deployed staff in Gumaca, Quezon had accomplished repacking of the 1,030 FFP, inspected 738 infected rice and 16,017 Ocean's Best Tuna for immediate pull out and possible replacement
- Deployed POO Rizal staff to witness the distribution of eight (8) FFPs and four (4) Sleeping Kits for four (4) families in Morong, Rizal
- Deployed two (2) Regional Tuesday QRT staff to witness the hauling of canned goods from NROC, Pasay City to GMA, Cavite Warehouse
- Advised (thru phone calls) San Juan, Batangas City, Lobo and San Pascual, Batangas for the replacement of Ocean's Best to Canned Goods (Bingo Corned Beef)
- Advised the members of Provincial Quick Response teams and Provincial Action Teams to ensure continuous coordination with the PSWDOs for information gathering and data validation
- Facilitated distribution of hygiene kits in Ibaan, Batangas for the strandeds from Port of Batangas
- Continuously conducts weather monitoring through DOST-PAGASA, social media pages and disseminates the same to the members of the QRTs
- Continuously coordinating with RDRRMC IV-A Operations Center, PSWDOs of Cavite, Batangas, Laguna, Rizal and Quezon for further updates regarding the weather disturbance for any updates and occurrences in their area
- Coordinated with PCG Southern Luzon and PPA for the status of the reported stranded passengers in the ports of Batangas and Quezon
- Continuous close coordination with LSWDOs of the FOs satellite warehouses and requested to conduct ocular inspection to the FFPs to ensure that they are fit for human consumption
- Issued RDRRMC CALABARZON Committee on Disaster Response Cluster Memorandum relative to the Activation of Response Cluster Agencies ICOW the Southwest Moon enhance by STY "Egay" on 26 July 2023



DILG CALABARZON

- Issued DILG Advisory re Preparedness Measures for Rainy Season CY 2023 enjoining to undertake precautionary measure to mitigate rainy season's potential adverse impacts and ensure that measures are undertaken as guided by the Operations Listo Protocols, Listo sa Tag-ulan at COVID-19
- Activated DILG Operations Center
- Prepared and disseminated DILG IV-A memorandum re: Advisory from Undersecretary for Local Government Dated July 21, 2023 Re: Activation Of Emergency Operations Center (EOC) And Disaster Online Reporting And Monitoring System (Dorms) For Tropical Depression "Egay" And The Enhanced Southwest

Monsoon

- Attended the conduct of PDRA via Zoom on July 21, 2023
- Ensure submission of reports by the DILG Field Officers, and Provincial and HUC Offices
- Issued memorandum with subject Advisory No. 5 from the Undersecretary for Local Government dated July 23, 2023 re Severe Tropical Storm "Egay" and the Enhanced Southwest Monsoon
- Disseminated Urgent Advisory from the Undersecretary for Local Government dated July 25, 2023 re Enforcement of Mandatory Evacuation due to Super Typhoon EGAY and the enhanced Southwest Monsoon



DOST-PAGASA

- Presented status of Tropical Depression "Egay" as of 21 July 2023 during RDRRMC CALABARZON PDRA Analyst Group Meeting
- Continuous monitoring of Tropical Depression "Egay" and dissemination of advisories and announcements
- Issued Tropical Cyclone Wind Signal No. 1 for Severe Tropical Storm EGAY

MIMAROPA

MDRRMC ROXAS, ORIENTAL MINDORO

- Monitoring of weather updates
- Information dissemination thru social media platforms and BDRRMC
- Standby duty at Operations Center

MDRRMC PUERTO GALERA, ORIENTAL MINDORO

- Monitoring of weather updates
- Information dissemination thru social media platforms and BDRRMC
- Preparation of food and non-food items
- Standby duty at Operations Center

MDRRMC SAN TEODORO, ORIENTAL MINDORO

- Monitoring of weather updates
- Information dissemination thru social media platforms and BDRRMC
- Standby duty at Operations Center

MDRRMC BACO, ORIENTAL MINDORO

- Monitoring of weather updates
- Information dissemination thru social media platforms and BDRRMC
- Standby duty at Operations Center

MDRRMC NAUJAN, ORIENTAL MINDORO

- Monitoring of weather updates
- Information dissemination thru social media platforms and BDRRMC
- Standby duty at Operations Center

MDRRMC VICTORIA, ORIENTAL MINDORO

- Monitoring of weather updates
- Information dissemination thru social media platforms and BDRRMC
- Standby duty at Operations Center

MDRRMC SOCORRO, ORIENTAL MINDORO

- Monitoring of weather updates
- Information dissemination thru social media platforms and BDRRMC
- Standby duty at Operations Center

MDRRMC POLA, ORIENTAL MINDORO

- Monitoring of weather updates
- Information dissemination thru social media platforms and BDRRMC
- Standby duty at Operations Center

MDRRMC PINAMALAYAN, ORIENTAL MINDORO

- Monitoring of weather updates
- Information dissemination thru social media platforms and BDRRMC
- Standby duty at Operations Center

MDRRMC GLORIA, ORIENTAL MINDORO

- Monitoring of weather updates
- Information dissemination thru social media platforms and BDRRMC
- Standby duty at Operations Center

MDRRMC BANSUD, ORIENTAL MINDORO

- Monitoring of weather updates
- Information dissemination thru social media platforms and BDRRMC
- Standby duty at Operations Center

MDRRMC BONGABONG, ORIENTAL MINDORO

- Monitoring of weather updates
- Information dissemination thru social media platforms and BDRRMC
- Standby duty at Operations Center

MDRRMO LOOC, OCCIDENTAL MINDORO

- Conduct Pre-Disaster Risk Assessment (PDRA) with Barangay Captains as of 1300 H of 24 July 2023.
- Conduct visitation to the area with high susceptibility to flood in the Area of Responsibility.
- Utilize the Local Public Weather Advisory Group Chat, SDRR Group Chat, LnB Group Chat, and Local and National Employees Group Chat in disseminating local warning information to barangays and communities.
- Conduct PDRA to Local Employees and Members of MDRRMC during the flag ceremony.
- Advise the barangay to conduct bandilyo and preparedness measures within their AOR.
- Strictly imposed "NO SAIL POLICY" on all fishing boats within the municipality.
- Emergency Operation Center is open but in standby mode. All Response Teams and Incident Management is on alert status.
- Monitors severe weather bulletins, warnings, and other advisories and disseminate the information to concerned individuals.
- Conducted MDRRMC Meeting for updates on the current weather situation and other concerns in AOR.
- Prepares DROMIC and all the evacuation centers in AOR.
- Ensures the availability of prepositioned goods.
- Ensures open communication with BDRRMCs and other stakeholders by utilizing group chats, text messaging, and other means of information dissemination.
- Constant monitoring of the status of weather in AOR.
- Conduct monitoring of the water level located at Bonbon Bridge.
- Deployed RDANA Team and conducted the damaged assessment

MDRRMC MANSALAY, ORIENTAL MINDORO

- Monitoring of weather updates
- Information dissemination thru social media platforms and BDRRMC
- Standby duty at Operations Center

MDRRMC BULALACAO, ORIENTAL MINDORO

- Monitoring of weather updates
- Information dissemination thru social media platforms and BDRRMC
- Standby duty at Operations Center

COAST GUARD DISTRICT PALAWAN

- Alerted all stations, sub station and OPCON Units.
- Reminded all Stations and Sub-Stations with compliance on PCG MCs and SOP.
- Organized deployable response group (DRG) and prepared all disaster response equipment.
- Conducted information dissemination (Paalala sa mga mangingisda sa panahon ng tag-ulan at bagyo).
- Strictly enforce the pre-departure inspection to all vessels.
- To intensify the conduct of coastal security patrols.
- To intensify the campaign against "colorum" vessels.
- Ensure preparedness of all SAR assets and other responding teams / units.
- Coordination with other Local Government Units and Agencies.
- Continuously monitoring the weather forecast

MDRRMC RIZAL, OCCIDENTAL MINDORO

- Continuous dissemination of weather advisories/bulletins via social media (facebook page), text messages and close coordination with BDRRMCs.
- Continues monitoring of the affected areas by floods.
- MDRRMO, BFP and PNP conducted early monitoring.
- Activation of all evacuation centers
- 24/7 activation of operation center,
- Distribution of relief goods to the affected families of Brgy. Manoot.
- Close coordination with the Council

MDRRMC SABLAYAN, OCCIDENTAL MINDORO

- Raising of Red Alert Status
- Conducted inventory of resources and repositioning.
 - a. MDRRMO – 5 Rescue Ambulance/ 2 Rescue Boat/1 Fire Truck/ 1 DMAX/ 15 Lifevest/ 1 pick-up/ 15 Flashlights/ 3 Chainsaws/ 1 extrication machine/ 3 Gensets.
 - b. PCG - 1 Rescue Boat
 - c. PDRRMO - 1 Truck
- Disseminate public warnings/advisories Memorandum thru social media and other form of communications.
- Monitoring of Barangay Flood EWS Status – MDRRMO Sablayan, BFP Sablayan.
- Advised BLGUs to conduct PDRA and activate EOC and ICS.
- Activation of EOC and ICS.
- Reported to the DPWH the collapsing roads in San Agustin and Lagnas on July 22, 2023 at 1013H.
- The MDRRMO constantly monitor the Flooded Areas or barangay such as Sition Pandan Claudio Salgado, Claudio Salgado Proper, Ilvita, and Tagumpay. Also, the status of the rivers (Ibod, Balenkaweng), Mompong, Amnay, Patrick and others.
- The BDRRMC are also monitoring their barangays for any incidents.
- As of 1100H (July 23) the DPWH – Occidental Mindoro with its payloader are making an intervention by pushing those broken pavements piled beside the road to the river to lessen the erosion.
- As of 1222H of July 25, 2023, Briefing and Team Deployment for Rescue Operation and Relief Distribution.

MDRRMC MAGSAYSAY, OCCIDENTAL MINDORO

- Conducted Rapid Damage Assessment and Needs Analysis.
- Magsaysay MDRRM Operation Center downgraded to Blue Alert Status.
- Issuance of Forced evacuation within the Municipality (MDRRMC Memorandum No. 14).
- Issuance of Pre-emptive evacuation within the Municipality (MDRRMC Memorandum No. 13)
- Issuance of No Sail Policy within the Municipality (MDRRMC Memorandum No. 9)
- Conducted Pre-Disaster Risk Assessment July 24, 2023 10:00 AM
- The MDRRMO Operation Center has been activated to MDRRMO EMERGENCY OPERATION CENTER under BLUE ALERT STATUS.
- Activation/Coordination with Incident Management Team and other Response Cluster conducted
- Continuous Weather Monitoring and Weather Information Dissemination is currently implemented
- Issuance of various memorandums and IEC dissemination is continuously distributed and posted to MDRRMO Official Social Media Account and SMS Messaging.
- Magsaysay MDRRM Operation Center have been upgraded to BLUE ALERT STATUS
- Continuous monitoring of Area of Responsibility is being conducted.
- IEC dissemination is being conducted through text blast messaging and posting in social media account.
- Continuous coordination with BDRRMC is being conducted.
- Continuous monitoring of water level in Caguray River and low-lying areas.

DPWH MIMAROPA

- The District and Incident Management Team (DIME) of eight District Engineers Office are still on their respective area to monitor the possible effects of Tropical Cyclone Egay.
- Filed inspection and validation of the damages is ongoing.

MDRRMC MAMBURAO, OCCIDENTAL MINDORO

- Continuous monitoring the area of responsibility (AOR)
- Continuous information dissemination regarding the current weather condition
- EOC Alert Status: RED
- No sail policy and prohibition of sea voyage strictly implemented
- Cascade preparedness directive to 15-BDRRMC
- Prepositioned resources for easily activation and deployment

MDRRMC PALUAN, OCCIDENTAL MINDORO

- Pre-Disaster Risk Assessment Conducted
- Continuous monitoring in the barangay thru text, call, messenger and 2way radio
- Municipal responders on standby status.
- Sending request for 24/7 BDRRMC monitoring thru text.
- Time to time communication with the PDRRMO.
- ? MANPOWER
- 2 Teams on search and rescue.
- 1 Team station
- 1 Team on standby
- ? (2) Ambulance
- ? (2) Multi-purpose Vehicles
- ? (1) Truck
- ? (1) Fire Truck

MDRRMC LUBANG, OCCIDENTAL MINDORO

- Conducted MDRRMC meeting
- Conducted Pre-Disaster Risk Assessment meetings with the Barangay Officials
- Continuous monitoring of weather advisories
- Activation of Emergency Operation Center.

MDRRMC STA CRUZ, OCCIDENTAL MINDORO

- Continuous monitoring on current weather updates and situation
- Continuous monitoring of high-risk areas

- Continuous coordination and monitoring of the 11- BDRRMC
- Search and Rescue cluster activated and deployed at the MDRRMO-EOC
- 11 BDRRMC- EOC activated, monitoring and on-alert status
- Resources on Standby o Manpower:
 - 3 Teams on Search and Rescue
 - 1 Team on Camp Coordination and Management
 - 3 Team on Clearing Operations
 - 1 Teams on Safe, Law and Order
 - 1 Rescue Boat:
 - 1 Ambulance
 - Patrol Car (2)
 - Firetruck (1)

PDRRMC OCCIDENTAL MINDORO

- Deployed RDANA Team in Magsaysay, San Jose,, Rizal, Mamburao, Paluan, Abra De Ilog, Sablayan , Calintaan and Sta Cruz.
- Provincial Disaster Risk Reduction and Management Council (PDRRMC) and the Emergency Operations Center (EOC) has raised to BLUE ALERT STATUS and has undertaken the following preparedness measures:

Health Cluster

Lead Agency: Provincial Health Office

- Advised all Municipal Local Government Units (MLGUs) to conduct PDRA & preparedness actions considering health risks associated with COVID-19;
- Provincial-managed hospitals are on alert on their preparedness action regarding the possible effect of the Tropical Storm Egay;
- Secure medical supplies, basic medical services and needs are enough to possible affected families at the evacuation centers;
- Provision of immediate medical care to all affected families in the evacuation center;
- Provision of proper sanitation at the evacuation centers; and
- Deploy WASH Team for inspection of water supplies and facilities to prevent the spread of water borne and other communicable diseases in the evacuation center.

Search, Rescue and Retrieval Cluster

Lead Agency: Provincial Disaster Risk Reduction and Management Office (PDRRMO)

- The PDRRMO's Emergency Response Unit is activated and continuously monitored the weather situation in the area of responsibility;
- 24/7 Emergency Operation Center and PDRRMO sub-offices is activated and open to receive reports in relation to effects of Tropical Storm Egay; in the area of responsibility;
- Volunteers are instructed for alert status;
- Inventory and ensured the functionality of all rescue vehicles;
- Ensured that all communication mechanisms are fully operational; and
- Coordination with Municipal Disaster Risk Reduction and Management Officers (MDRRMOs) and Provincial Disaster Risk Reduction and Management Councils (PDRRMCs) to monitor and report the possible effects of the Tropical Storm Egay ;and
- Deployment of rescue vehicle assets and human power in their area of responsibility.

Camp Coordination and Camp Management

Lead Agency: Provincial Social Welfare and Development Office and/or Department of Education

- Prepositioned 2,000 food packs to PGO/PDRRMO and its sub- offices;
- Provision of safe and appropriate evacuation centers to affected families;
- Ensure necessary and basic facilities in the evacuation centers are made available for the evacuees such as: toilets, bathrooms, community kitchen, trash bins for proper waste disposal to ensure cleanliness of the environment;
- Advise Camp Management Team for advance response actions; and
- Coordinate to MDRRMOs on the preparation of their evacuation centers, prepositioning of food packs, equipment's, and other necessary requirements for the Tropical Storm Egay;

Communication and Warning/Emergency Telecommunication Cluster

Lead Agency: Provincial Disaster Risk Reduction and Management Office (PDRRMO) / Department of Information and Communication Technology

- Informed and warned the people of an impending emergency through social media, radio announcement and siren before landfall of typhoon;
- Coordinated and disseminated to the community of the impending threat/hazard or emergency;
- Continuous dissemination Severe Weather Bulletin/Thunderstorm Advisory to LDRRMCs thru radio station, text blast, group chats, facebook accounts to ensure widest dissemination;
- Close coordination with response agencies and MLGUs regarding updates & possible effects of the Tropical Storm Egay;
- Ensure the signal proximity of radio communication to island Municipalities (Lubang and Looc) are strengthened.

Logistics Cluster

Lead Agency: Provincial Equipment and Pool Office and/or General Services Office

Transportation

- Rubber boats available to support in the response operations of logistics and SRR cluster;
- Inventory of all resources from different agency cluster;
- Pre-positioned of assets/resources;
- Pre-positioned of all heavy equipment's to strategic areas prone to other hazard
- Pre-positioned of Heavy equipment's for pre-emptive evacuation and support additional resources to LGUs;
- Prioritization shall be determined by the Cluster Lead based on the requirements in the affected areas and/or based on the result of initial assessments and requests from the LGUs;

Warehouse

- Availability of resources and load capacity of warehouse for the augmentation to LGUs

Management of the Dead and Missing Person Cluster

Lead Agency: Department of Interior and Local Government (DILG)

- Ensured that all MDM cluster in all municipalities are on stand-by and ready for deployment anytime.

Protection Cluster

Lead Agency: Provincial Social Welfare and Development Office and/or Department of Social Welfare and Development (DSWD)

- Advised all members of the cluster are on alert status for possible intervention.

OCD MIMAROPA

- Reiterate Local DRRMCs to conduct pre-emptive evacuation especially those areas susceptible to flood and landslide.
- Close coordination with PDRRMO Occidental Mindoro on their current situation, monitored effects and possible needs.
- Conducted Weather Updating for TC Egay, Enhanced Southwest Monsoon and another Low Pressure area via vtc on 26 July 2023.
- Emergency Operations Center on RED ALERT Status
- Conducted PDRA Meeting via VTC on July 21, 2023
- Activate Virtual EOC on July 22, 2023
- Issued Memorandum No 080 s 2023 dated 21 July 2023 re PDRA Directives SWM Enhanced by TC Egay
- Issued Memorandum No 081 s 2023 dated 21 July 2023 re Preparations for SWM Enhanced by TC Egay for LDRRMCs
- Issued Memorandum No 082 s 2023 dated 21 July 2023 re Preparations for SWM Enhanced by TC Egay for RDRRMC
- Disseminated advisories, bulletins and MBG List to RDRRMC member agencies and LDRRMOs and posted same to official OCD Social Media Account.
- Ensure close coordination with response agencies and concerned LGUs re situation updates and the possible effects of TC EGAY.
- Ensure functionality of all available communication equipment.
- Monitor closely the Weather advisory, General Flood Advisory and other advisories issued by DOST-

BFP MIMAROPA

- A total of 41 teams / 150 personnel deployed in their respective AOR (Romblon, Occidental Mindoro, Marinduque, Palawan and Romblon) to conduct fire visibility, water level and weather monitoring, coordination with barangays and monitoring of landslide prone areas.
- Assist in the conduct of distribution of relief goods in Brgy. San Francisco, Sablayan, Occidental Mindoro.
- Conduct flushing in Brgy. Lumangbayan, Abra De Ilog (500 liters) and Brgy. Mabini San Jose (1,000 liters) Occidental Mindoro.
- Conduct Rescue Operation in Flooded Area
- Other BFP Personnel are Stand by for Emergency Response
- Continuous Water and Weather Monitoring
- On RED STATUS
- Provided Road Assistance
- Conducted Operational Readiness to all provinces.
- Closed Coordination to MDRRM.
- Emergency Operations Center (EOC) shall be established to serve as the core unit to monitor the course of operation and to closely coordinate with different affected provincial offices and other concerned government units.
- Provincial offices shall likewise establish their respective EOC to monitor all response activities with their respective area of responsibility.
- Preparation of Contingency/Deployment Plan in the Provincial level.
- Inventory of deployable personnel for rescue and retrieval operations.
- Inventory of available supplies and deployable equipment, and identification of urgently needed equipment for procurement.
- Predetermination of vulnerable areas for response readiness and implementation of precautionary measures against adverse effects of typhoon.
- City and Municipal Fire Marshals shall coordinate with their local DRRMC'S for situation updates.
- Activation of OPLAN PAGHALASA in order to cope up with an effective Deployment/Implementing Plan for any upcoming disaster.

MOBILITY/TRANSPORTATION

-OCCIDENTAL MINDORO

- A. Jiangte Fire Truck 1000 Gallon (Abra De Ilog) - Pumper
- B. LGU Penetrator Fire Truck (Abra De Ilog) - Pumper
- C. Jiangte Fire Truck 1000 Model (Calintaan) - Pumper Truck
- D. Fire Truck JIANGTE 500 (Lubang) - Pumper
- E. Fire Truck ISUZU 500 (Lubang) - Pumper
- F. Jac King Fire Truck (Mamburao) - Pumper
- G. HYUNDAI HMC Fire Truck (2004) (Mamburao) - Pumper
- H. Jiangte Fire Truck (Paluan) - PUMPER
- I. Fire Truck Jiangte 1000 (Rizal) - Pumper
- J. Fire Truck Mitsubishi Canter (Rizal) - Penetrator
- K. ISUZU 911 Fire Truck (San Jose) - Pumper
- L. Jiangte 1000 Fire Truck (San Jose) - Pumper
- M. Mitsubishi Canter (San Jose) - Penetrator
- N. Mitsubishi Canter (San Jose) - Penetrator
- O. Nissan Urvan Ambulance (San Jose) - Type 1
- P. Mitsubishi FUSO Fire Truck (Sta Cruz) - Penetrator
- Q. HINO Fire Truck (Sta Cruz)

-ORIENTAL MINDORO

- A. Jiangte-Baco FS - Fire Truck
- B. Jiangte - Bansud FS - Fire Truck
- C. ISUZU FV34 - Bongabong FS - Fire Truck
- D. FORD Big Job - Bongabong FS - Fire Truck
- E. Jiangte - Bulalacao FS - Fire Truck
- F. ISUZU MORITA - Calapan City FS - Fire Truck

G. ROSENBAUER NH30 - Calapan City FS - Fire Truck
H. HINO FIRE TRUCK - Calapan City FS - Fire Truck
I. AMBULANCE - Calapan City FS - Ambulance
J. Jiangte - Gloria FS - Fire Truck
K. Jiangte - Mansalay FS - Fire Truck
L. JIANGTE – POLA FS - Fire Truck
M. HINO - Pola FS - Firetruck
N. ISUZU MORITA - Pinamalayan FS - Fire Truck
O. ISUZU FV34 - Pinamalayan FS - Fire Truck
P. ISUZU ELF - Puerto Galera FS - Fire Truck
Q. ISUZU FV34 - Puerto Galera FS - Fire Truck
R. ISUZU NQR75 - Puerto Galera FS - Fire Truck
S. FMC - Roxas FS - Fire Truck
T. JIANGTE/ Dongfeng – Roxas FS - Fire Truck
U. Socorro FS - Fire Truck
V. FORD FMC - Victoria FS - Fire Truck
W. Jiangte - Victoria FS - Fire Truck

-MARINDUQUE

A. Isuzu NPR /Boac FS - Fire Truck
B. Nissan/ Boac FS - Ambulance
C. Jiangte/Boac FS - Fire Truck
D. Isuzu Morita/ Boac FS - Fire Truck
E. Hino Fire Truck /Boac FS - Fire Truck
F. ISUZU/Buenavista Fire Station - FireTruck
G. (Kia Ceres Anos) Buenavista Fire Station - Fire Truck
H. Ford Roughneck / Gasan Fire Station Ford Roughneck - Fire Truck
I. Rosenbauer / Mogpog Fire Station - Tanker
J. Isuzu (FVR 34) / Mogpog Fire Station - Firetruck
K. Hyundai / Mogpog Fire Station - Firetruck
L. Morita/ Santa Cruz Fire Station - FUSO Firetruck
M. Morita/ Santa Cruz Fire Station - FUSO Firetruck
N. Nissan Urvan / Santa Cruz Fire Station - Ambulance
O. Isuzu FVR 34/Torrijos Fire Station - Fire Truck
P. Man Fire Tanker/Torrijos Fire Station - Tanker

-ROMBLON

A. JIANGTE - Firetruck
B. Kalinga FT - Pumper
C. Hino FT - Rescue
D. ISUZU FT - FIRE TRUCK
E. Kia 360 2000 liters Fire Truck - Firetruck
F. ISUZU - Firetruck
G. Mitsubishi Canter (4x4 Morita) - Firetruck
H. Jiangte - Fire Truck
I. ISUZU FV34
J. KIA FT
K. JAC FT
L. Jiangte Firetruck - Tanker
M. Mitsubishi Canter FT - Penetrator
N. JAC FIRE TRUCK 500 Gallons - Pumper Truck
O. HINO FIRE TRUCK 1000 Gallons - Pumper Truck

-PALAWAN

A. Aborlan Fire Station - Jiangte Fire Truck
B. Bataraza Fire Station - Isuzu ELF Fire Truck
C. Bataraza Fire Station - HOWO
D. Bataraza Fire Station - MITSUBISHI
E. Brooke's Point - Isuzu Forward Fire Truck

F. Brooke's Point - KIA Penetrator
 G. Brooke's Point - Mitsubishi Fuso
 H. Busuanga Fire Station - Isuzu Fire Truck
 I. Coron Fire Station - Isuzu Fire Truck
 J. Coron Fire Station - NISSAN AMBULANCE
 K. CULION FIRE STATION - JAC Fire Truck
 L. CUYO FIRE STATION - ISUZU Forward
 M. El Nido - Isuzu Fire Truck
 N. El Nido - Isuzu Fire Truck
 O. Dumarang MFPO - Jiangte Fire Truck
 P. Narra Fire Station - Jiangte Fire Truck
 Q. Puerto Princesa City Fire Station - Rosenbauer Fire Truck
 R. Puerto Princesa City Fire Station - ISUZU TROOPER
 S. Puerto Princesa City Fire Station - AMBULANCE NISSAN
 T. Puerto Princesa City Fire Station - RESCUE VEHICLE HILUX TOYOTA
 U. Quezon Fire Station - Jiangte Fire Truck
 V. Rizal Fire Station - Jiangte Fire Truck
 W. Roxas Fire Station - Isuzu FVR Fire truck
 X. San Vicente Fire Station - Isuzu Morita Fire Truck
 Y. Sofronio Española Fire Station - Jiangte Fire Truck
 Z. Taytay Fire Station - Jiangte Fire Truck

COAST GUARD DISTRICT SOUTHERN TAGALOG

- Has 28 teams / 239 personnel, 28 land asset and 16 water assets readily available for deployment.
- Organize Deployable Response Group Team, floating assets and mobility.
- Prepare peculiar equipment / equipage for possible deployment.
- Ensure timely declaration of suspension of trips.

DILG MIMAROPA

- Activated Disaster Online Reporting and Monitoring System (DORMS) for Southwest Monsoon enhanced by STS EGAY;
- Informed all concerned DILG personnel of the weather updates from the DILG Central Office Disaster Information and Coordinating Center (CODIX);
- Disseminated the DILG Memorandum, Critical Cyclone Track Chart for STS Egay, MGB Cumulative Brgy List and GSM & WRF Daily Forecast Rainfall to provinces municipalities down to the barangay level relative.
- Advised LGUs, thru DILG Field Officers, to monitor the PAG-ASA weather advisories and typhoon bulletins, establish critical preparedness actions based on the Operation Listo protocols and DILG MC 2020-125 - LISTO SA TAG-ULAN AT COVID-19: Preparedness Measures of LGUs for the Rainy Season CY 2020, and prioritize prepositioning of supplies and equipment for response;
- Constantly updating the provinces by sending weather bulletins and advisories through email and official social media account;
- Attended the Pre-Disaster Risk Assessment (PDRA) Analyst Group Meeting on July 21, 2023.
- Continuous monitoring of DORMS and weather updates in the region;
- Submission of Situational Reports to CODIX and OCD every 12NN.
- Attended the Weather Updating re TC Egay and Enhanced Southwest Monsoon on July 24, 2023.

DILG PROVINCIAL MARINDUQUE:

- Informed all LGUs in the province through the MLGOOs on the updates on Tropical Storm Egay through the dissemination of the tropical cyclone bulletin on Facebook messengers and emails.
- Informed all LGUs through the MLGOOs to carry out actions as recommended in OPERATION LISTO.
- Activated Disaster Monitoring and Reporting System.

DILG PROVINCIAL OCCIDENTAL MINDORO:

- Monitor LGU preparedness actions thru the MLGOOs
- Inform LGU of the weather alert with Proof of Service
- Continuous monitoring of Weather and other relevant reports related to STS Betty thru constant

communication with the field offices

DILG PROVINCIAL ORIENTAL MINDORO:

- Informed all LGUs in the province on the updates re TS EGAY through the C/MLGOOs.
- All C/MLGOOs provide information for periodic situation report for provincial consolidation
- All C/MLGOOs forwarded weather bulletin to their respective Mayors and/or their C/MDRRMOs
- C/MLGOOs also informed their Punong Barangays of the inclement weather by forwarding weather bulletins

DILG PROVINCIAL PALAWAN

- Informed all LGUs in the province on the updates on STS EGAY
- Advised LCEs to take the necessary actions

DILG ROMBLON

- Activated OpCen
- Follow up reports on Proof of Service and Checklist for Preparedness Action of LGU and other related information
- Shared weather forecast post from DOST-PAGASA Facebook Page to the FOs
- Continuous dissemination of Advisories and Weather updates thru Facebook Messenger Group Chat to FOs
- Advised the concerned LGUs to establish critical preparedness based on Operation Listo Protocols
- Ensured that the LGUs are actively carrying out actions enjoined in Operation Listo Protocols
- Vigilant monitoring and reporting of weather disturbances and other incidents

DILG PUERTO PRINCESA CITY

- Communicated the guidance of DILG higher level to the CDRRMO and the LCE to ensure disaster preparedness measures.
- Informed the LGU and the barangays on the updates on STS Egay.

DSWD MIMAROPA

August 14, 2023

- Distribution of 1,199 FFPs in Municipality of Looc, Occidental Mindoro to Non-IDPs of Typhoon Egay
- July 30, 2023

- A truck loaded with 1,500 FFPs for delivery to Mamburao, Occ. Mindoro warehouse has already been unloaded. FFPs are now placed in the warehouse.

- Additional 31 Family food packs distributed to Barangay Babuyan, Puerto Princesa City
- Distributed 150 Family Food Packs to affected families inside the evacuation center in Sitio Danlog, Barangay Monteclaro, San Jose Occidental Mindoro.

July 29, 2023

- Additional distribution of 4 Family Food Packs for the affected Families in Abra De Ilog, Oriental Mindoro

July 28, 2023

- Additional distribution of 332 Family Food Packs for the affected Families in Puerto Princesa City

July 27, 2023

- A total of 225 Family Food Packs to affected families in Abra de Ilog and 17 FFPs were distributed to affected families in Taytay, Palawan
- DSWD MIMAROPA in coordination with the SWADT Team Occidental Mindoro and Palawan continuously facilitating request of LGUs and the distribution of goods to affected communities.
- A total of Php 3,188,700.00 equivalent to 3,543 FFPs were already distributed to affected families, of which 2,799 were allotted in the Province of Occidental Mindoro and the remaining 744 FFPs for the Municipality of Roxas and PPC, Palawan.
- Based on our coordination with the PSWDO, Occidental Mindoro, the Provincial Government is set to provide hot meals on July 26, 2023, to the Internally Displaced Persons (IDPs)/families affected by flooding in the said province. The DSWD will augment to sustain the daily needs of the IDPs;
- Coordination with other LSWDOs, including validation activities on the actual number of affected families and their situations are continuously being done by our field staff;
- DSWD FO MIMAROPA rendering 24/7 duty thru online EOC duty together with OCD and concerned government offices gaining possible orders on the effects of TS "Egay" in MIMAROPA Region.
- As of July 18, 2023, the DSWD FO MIMAROPA has a total response capacity amounting to Php 136,504,594.72. This includes a total of Php 5,000,000.00 standby funds; 101,629 Family Food Packs (FFPs) amounting to Php 91,466,100.00; 12,200 Rawmats available for conversion amounting to Php 6,145,750.00;

and, 28,284 combination of Non-food Items amounting to Php 33,892,744.72

- a. Regional Office - 886 family food packs
- b. Occidental Mindoro - 13,319 family food packs
- c. Oriental Mindoro - 20,060 family food packs
- d. Marinduque - 9,708 family food packs
- e. Romblon - 28,674 family food packs
- f. Palawan - 28,982 family food packs
- Available vehicle fleet
 - a. 1 unit Winged Van (Capacity 1000 FFP/200 sacks of rice) at Regional Office
 - b. 1 unit 4x4 Pick Up Truck at Regional Office
 - c. 1 unit Canter Van (Capacity 500 FFP/ 50 sacks of rice) at Regional Office
 - d. 5 units 4x4 Pick Up Truck at SWADT Offices.
- Available Satellite Phones and Communication Equipment
 - a. 2 units ISat Phone Pro at Regional Office
 - b. 1 unit QRT Phone at Regional Office
 - c. 1 unit ISat Phone Pro in Palawan
 - d. 1 unit ISat Phone Pro in Romblon
- Availabe Quick Response Team
 - a. RQRT - 333 members
 - b. P/C/MQRT - 1,087 members
- Attended the Pre-Disaster Risk Assessment (PDRA) – Analyst Group at 09:00 am.
- Alerted the SWADT Offices to monitor daily local weather conditions and related eventualities, and ensure the provision of information to all concerned offices, divisions, sections, and units.
- On-call status of the expanded R/P/C/M QRTs together with special projects staff on a 24/7 basis for possible activation of Operation Center to respond in case any untoward incident and eventualities are reported.
- Standby logistical equipment and workforce through coordination with SWADT Offices and concerned LGUs on the management of stranded passengers, if any, in ports and terminals.
- The Information and Communication Technology Management Section (ICTMS) is on standby status to ensure robust communication system.
- Close coordination with the Office of Civil Defense (OCD) and RDRRMC MIMAROPA for monitoring purposes, response mechanisms for areas that will be affected and other related updates.
- Ensure adherence to the NDRRMC's guidelines on COVID-19 Preparedness Measure for the anticipated rainy season.

DOH MIMAROPA

- Activation of Code Alert in the DOH Regional Office, Provincial DOH Offices and DOH-Retained Hospitals through the Health Emergency Response and Operation Center
- Regional Office Code Alert:
 - Under the current Code Alert System RED due to “CoViD-19 Pandemic” all logistics, manpower are already on Stand-by and ready for deployment
 - Activated Emergency Operation Center (EOC) on 24/7 basis and manned by Emergency Officers on Duty
- Prepare HEARS (Health Emergency Alert Reporting System) reports and properly disseminate these to all concerned units and agencies, e.g., heads of the health offices (DOH-HEMB, OCD, RDRRMC, and other concerned offices)
- Monitor all health and health-related events on a 24/7 basis, including all regional and local events and incidents with potential impact to a particular area or the region as a whole
- Ascertain the timely mobilization, proper prioritization and maximum utilization of resources, and minimization of wastage
- Incident Command System established
- IMT for Hydro-meteorological hazards on Stand by
- Placed Response Teams on stand-by for possible deployment:
 - A. Rapid Health Assessment Team
 - B. Public Health Services:
 - Health / Medical Team
 - Psychosocial Team
 - Water, Sanitation and Hygiene Team
 - Nutrition Team
 - C. Mass Casualty Incident Response Team
- Checked inventory of logistics in all warehouses (Regional & Provincial)

- Ensure availability of vehicles and drivers 24/7
- Placed standby administrative staff, engineers, security and safety officers
- Anticipated escalation of incident and start preparing necessary documents in case Petty Cash amounting to 50,000 (monthly) will be needed
- Monitoring of the status of Cold Chain in the Provinces
- Established the direction and the points of command, control and communication during anticipated escalation of the event
- Anticipated scenarios and alerts and guide additional teams going to the site as needed.
- Coordinate with regional hospitals for their preparedness and availability of back-up teams.
- Ensure that all communication equipment (e.g., radio, mobile phones) are always available, functional and ready for use in emergencies and disasters.
- Coordinate with all health-related response efforts to major health emergencies and disasters
- Facilitated the issuance of appropriate warnings to all concerned health offices and facilities in anticipation of impending emergencies
- Prepositioned drugs and medicines in Regional Office and Provincial DOH Offices amounting to Php 9, 621,873.00
 - a. Occidental Mindoro - Php 57,087.75
 - b. Oriental Mindoro - Php 72,620.87
 - c. Marinduque - Php 9,142,037.74
 - d. Romblon - Php 100,000.00
 - e. Palawan - Php 112,321.24
 - f. Regional Proper - Php 137,815.98
- Available transportation assets - 15 units
- Prepositioned Dome tent in strategic Areas and Areas of Concern for Health Services/
 - a. CHD MIMAROPA
 - 2 units MULTIPURPOSE PVC TENT 42 x 42
 - 2 units MULTIPURPOSE TENT 72 x 42
 - b. Occidental Mindoro
 - 1 unit MULTIPURPOSE PVC TENT 42 x 42
 - 2 units MULTIPURPOSE TENT 10 x 20
 - c. PDRRMO Occidental Mindoro
 - 2 units MULTIPURPOSE TENT 10 x 20
 - d. Oriental Mindoro
 - 2 units MULTIPURPOSE PVC TENT 42 x 42
 - 15 units MULTIPURPOSE TENT 10 x 20
 - 1 unit MULTIPURPOSE PVC TENT 42 x 72
 - e. PDRRMO Oriental Mindoro
 - 2 units MULTIPURPOSE TENT 10 x 20
 - f. Marinduque
 - 1 unit MULTIPURPOSE PVC TENT 42 x 42
 - 9 units MULTIPURPOSE TENT 10 x 20
 - 1 unit MULTIPURPOSE PVC TENT 42 x 72
 - g. PDRRMO Oriental Mindoro
 - 2 units MULTIPURPOSE TENT 10 x 20
 - f. Romblon
 - 1 unit MULTIPURPOSE PVC TENT 42 x 42
 - 23 units MULTIPURPOSE TENT 10 x 20
 - 1 unit MULTIPURPOSE PVC TENT 42 x 72
 - h. PDRRMO Romblon
 - 2 units MULTIPURPOSE TENT 10 x 20
 - i. Palawan
 - 1 unit MULTIPURPOSE PVC TENT 42 x 42
 - 1 unit MULTIPURPOSE TENT 42 x 72
 - 2 units MULTIPURPOSE TENT 10 x 20
 - h. PDRRMO Palawan
 - 2 units MULTIPURPOSE TENT 10 x 20
- Provision of IV Fluids in strategic Areas and Areas of Concern for Health Services.
- Prepositioned Hygiene Kits (622 pails) in strategic areas and areas of concern for health services
 - a. Occidental Mindoro - 82 pail hygiene kits
 - b. Oriental Mindoro - 26 pail hygiene kits
 - c. Marinduque - 24 pail hygiene kits
 - d. Romblon - 113 pail hygiene kits

- e. Palawan - 377 pail hygiene kits
- Prepositioned 1450 pcs jerry cans in strategic areas and areas of concern for health services
- a. Occidental Mindoro - 300 pcs 20L collapsible jerry cans
- b. Oriental Mindoro- 1,050 pcs 10L collapsible jerry cans, 480 pcs 20L collapsible jerry cans, 258 pcs jerry cans (Blue container)
- c. Marinduque - 350 pcs 10L collapsible jerry cans, 400 pcs 20L collapsible jerry cans,
- d. Romblon - 810 pcs 20L collapsible jerry cans, 204 pcs jerry cans (Blue container)
- e. Palawan - 50 pcs 10L collapsible jerry cans, 80 pcs 20L collapsible jerry cans, 400 pcs jerry cans (Blue container)

PRO MIMAROPA

- Available SAR Assets / Equipage
- a. 94 pcs blue box
- b. 307 life vest
- c. 41 pcs spine rope
- d. 4,281 m rescue rope
- e. 4 set rappelling set
- f. 34 pcs floating ring
- g. 37 pcs megaphone
- h. 21 units chainsaw
- i. 27 units portable Electric Generator
- PNP Owned mobility assets
- a. 8 units Utility Truck
- b. 203 units light truck
- c. 3 units Rubber Boat with OBM
- Total Number of Personnel ready for deployment
- a. Oriental Mindoro PPO - 204
- b. Occidental Mindoro PPO - 191
- c. Marinduque PPO - 119
- d. Romblon PPO - 314
- e. Palawan PPO - 364
- f. Puerto Princesa CPO - 123

WESCOM

- Has available 38 teams with total of 386 personnel on standby.
- A total of 66 land mobility, 17 water assets and 2 air assets available and on standby.
- Issued Warning Order to all DRTGs at WESCOM JOA in connection with TC EGAY.
- TOW West WOC/JTF I-CARE EOC conducted periodic communications check to different TACPs and WESCOM JTFs Operations Center.
- Issued periodic weather updates to DRTGs and WESCOM thru JTF I-CARE Typhoon Monitoring

203rd INFANTRY BRIGADE, 2ID, PA

- Has 16 teams with total of 86 personnel on standby
- 39 Land Mobility and 2 Water Assets

PDRMC MARINDUQUE

- Raising BLUE ALERT status as of 24 JULY 2023
- Coordination with MDRRMOs re: Preparedness Measures and Actions Taken
- Continuous monitoring of Weather Updates and posting in Social Media
- Coordinated with MDRRMOs regarding monitoring of rivers and coastal areas

PDRRMO

- Food Items – 28 sacks of NFA Rice
- Non – Food Items – 100 pcs Pail with Cover, 100 boxes Hygiene Kits (OCD) , 25 pcs Hygiene Kits (DOH)

DSWD - SWADT

-Food Items – 10128 FFPs

Camp Coordination and Camp Management (PSWDO)

Inventory of Evacuation Centers of 6 Municipalities with Risk Assessment

PDRRMO

- 20 pcs Pre-Cut Tarps
- 2Heavy Duty Gas Stove,
- 2 Water Dispensers,
- 1 Rice Cooker,
- 1 Talyasi,
- 2 Kaldero,
- 1 Kamala

Logistics (PDRRMO)

- 1 unit Rescue Vehicle
- 1 unit 20,000 ltrs. Water Truck
- 1 unit Dump/Slate Truck
- 1 unit Insulated Manlift
- 1 unit Rescue Ambulance
- 1 unit Wheel Loader
- 1 unit Rescue Boat
- 1000Liters Diesel Fuel
- 150 liters Gasoline Fuel
- 1 Emergency Lights
- 5 Flashlights
- 10 Headlamps
- 3 units Power Saw
- 5 pcs First Aid Kits (Small),
- 7 pcs First Aid (Big)
- 2 units Lift Bags
- 12 Responders Vests
- 3 pcs Ambubag for Adult
- 3 pcs Ambubag for Infant
- 2 units Hydraulic Spreader
- 2 units Hydraulic Cutter
- 3 units Spineboard
- 5 pcs Safety Googles
- 1 unit Rescue Basket
- 10 pairs Leather Gloves
- 10 pairs Rubber Gloves
- 6 pairs Industrial Gloves
- 3 units Cervical Collar
- 3 pcs Splints
- 20 units Traffic Cone with Rubber and Reflector
- 3 lots Elastic Bandages
- 48 btls Hand Sanitizers
- 3 Safety Ropes with rope
- pulley and carabineers
- 2 units Polyportex with Foam
- 50 boxes Surgical Mask
- 44 gallons Alcohol
- 23 boxes Surgical Gloves
- 1 unit Demolition Hammer
- 80 pcs PPE (Cover All)
- 2 units Electrician Tool Set
- 1 unit Electric Drill
- 2 units Drone
- 2 units GPS
- 2 units 24 feet Extension Ladder

- 3 units Bolt Cutter
- 2 units Hack Saw
- 3 units Axe
- 3 units Pick Axe (Fireman Axe)
- 5 units Shovel – Flat Head and 5 units Shovel – Pointed
- 3 Crow Bar/Claw Tool
- 2 units Fire Hose (100m)
- 1 unit Fire Hose (50m)
- 1 unit Fire Nozzle
- 1 unit Pressurized Hose
- 9 rolls Caution Barricade Tape (300m)
- 24 pcs Hard Hats
- 3 Life Cans
- 1 Portable Amplifier
- 6 Megaphones

PEO

- 2 Dumptrucks with 1 stationed at Municipality of Sta. Cruz, 3 Wheel Loader, 2 Motor Grader, 1 Tractor Head, 3 Elf Trucks

DPWH (with fuel and operators)

- 7 Dumptrucks, 4 Pay Loaders, 1 Backhoe Loader, 2 Road Grader, 2 Backhoe, 1 Slate Truck, 3 Service Vehicle, 2 Powersaw, 1 Road Loader, 1 Demolition Hammer

PAgriO

- 1 Elf Truck

PRC

- 1 Ambulance (with fuel and operator)

DICT

- 4 Handheld Radio (UHF),
- 1 Microtik LHG Kit,
- 1 High Powered Generator Set
- 11 Low Powered Generator Set
- 2 Satellite Phone
- 2 units TP Link Modem with Sim

PDRRMO

- 24/7 operational VHF Repeater System,
- 10 Handheld Radios
- 1 HF Radio from DOST,
- 1 Base Radio
- 9 Network Radios
- 3 Mobile Base Radio
- 3 Digital Mobile Radio/DMR
- 1 Airband VHF
- 2 Marine Band VHF (1 Installed – PDRRMC Rescue Boac, 1 Stationed at PDRRM Office)

Kabalikat Civicom

- 50 members with handheld radio

BFP

- 2 units Rescue Basket
- 5 units Rescue 8-Ring
- 3 units Kermantle Rope,
- 1 Anchor Plate
- 5 units Single Sheave Pulley,
- 4 pcs Rescue Belt/Seat Belt
- 3 units Double Sheave Pulley,
- 1 unit Flat Web with Carabineer (Yellow)
- 29 units Carabineers,

- 4 pcs Metal Plate
- 6 pairs Rappel Gloves
- 1 unit Plastic Anchor
- 7 units Helmet,
- 1 unit Kermantle Rope 100M
- 1 Trauma Bag,
- 3 units Kermantle Rope 50M
- 6 units Spine boards,
- 3 units Laid Rope 100M
- 26 units SCBA,
- 2 units Laid Rope 50 M
- 10 Fire Trucks,
- 3 units Laid Rope 20 M
- 5 units Laid Rope 10M
- 12 units Laid Rope 3 M

PRC

- 3 Spine Board,
- 1 Wheel Chair
- 8 First Aid Kit
- 10 Handheld Radio

PNP

- WASAR Trained Personnel – 14 MPPO and 17 PMFP
- PMFP - 8 Lifevest, 1 life Ring, 1 megaphone

PCG

- 2 Aluminum Boat

DEPED

- Coordinated with School DRRM Coordinator re: possible use of Schools are evacuation centers

DILG

- PDRRMO – 50 pcs Cadaver Bags
- PRC Marinduque – 5 pcs Cadaver Bag, 1 MCI Kit

MDRRMC TORRIJOS, MARINDUQUE

- Continuous monitoring of Weather Updates from PAGASA
- Forwarded Weather advisories to 25 Barangays thru official GC of BDRRMC
- Continuous monitoring of barangay thru official GC of BDRRMCs

Food and Non Food Cluster

- Non – Food Items
- 24 pieces Blanket (double)
- 100 pieces Blanket (family size)
- 24 pieces Plastic Mat, double
- 20 Family Kits
- 305 Hygiene Kits (OCD)
- 28 Hygiene Kits (DOH)
- 40 pcs Blankets,

-Food Items

- 2 ½ Sacks Rice
- 3 boxes Meatloaf
- 1 box Sardines
- 2 boxex Corned Beef
- 13 boxes DSWD Sleeping Kits

CCCM Cluster

- Evacuation Centers: All Schools on Standby, 1 Municipal EC, 25 Brgy. EC
- 2 Generator

- 12 Dignity Kits
- 10 OB Kits
- 6 First Aid Kits
- 1 Wheelchair (Adult)
- 1 Wheelchair (Children)
- 10 Sleeping bag
- 1 Portalet
- 4 Thermos Battle
- 3 Pitcher
- 2 Cauldron
- 3 Cups
- 5 dozen spoons
- 5 dozen Fork
- 5 dozen Plates (Plastic)
- 1 Trapal
- 1 Gas Stove
- 1 Gas Tank
- 2 electric lamp
- 20 Orocan with lid
- 2 roll Sakoline
- 13 Sleeping KIts

Protection Cluster

-MCIC Bldg with 5 trained Houseparents and security guards, 18 MSWDO Staff and 25 VAW Desk Officers in 25 Barangays

Emergency Telecom Cluster

- 1 Cellphone
- 3 VHF Radio
- 6 Trained Personnel on RLM and GROC
- 2 Desktop Computer
- 1 Laptop
- 1 unit Epson L220 Printer
- 1 Epson L3110 Printer
- 1 LCD Projector
- 2 Projector Screen
- 1 PA System with Amplifier
- 2 Speaker (Horn Type)
- 1 Wired Microphone
- 1 Lapel
- 5 Megaphone

Law and Order Cluster

- 2 Patrol/Mobile Car
- 2 Motorcycle
- 2 VHF Radio
- 12 rolls Caution Tape
- 34 PNP Personnel

MDM Cluster

- 14 Cadaver Bags (Adult)
- 6 Cadaver Bags (Children)
- MOA with 2 Funeral Homes

SRR Cluster

- 6 Pointed Shovel
- 2 Hammer
- 2 crow Bar
- 4 Bolo
- 4 Life Bouy
- 2 Rescue Tube
- 10 Whistle,

- 6 Flat Head Axe,
- 3 Pick Mattock,
- 3 Engine Power Saw,
- 2 Double Pulley,
- 1 Single Pulley,
- 13 Carabineers (D),
- 6 Descender,
- 3 Helmet.
- 100m Static Rope,
- 100m Kuralon Rope,
- 6 Harness,
- 2 100m Kermantel Rope,
- 1 spool Twisted Nylon Rope,
- 1 spool Twisted Nylon Rope,
- 1 spool Water rope,
- 36 pcs Safety Goggles,
- 12 Rescue Ring,
- 6 Tandem Pulley/Rescue Cable Trolley,
- 1 Pulling and Lifting Machine,
- 3 Hack Saw,
- 2 Anchor Shackle,
- 1 Compass Multi-functional,
- 12 Caution Tape,
- 2 rolls Floodlight 300W,
- 6 Carabineer Screw Type,
- 3 Flashlight, 17 Rain Suit,
- 6 Life Vest,
- 1 Outrigger, Motorized Banca,
- 1 Extrication devise,
- 3 Long Spineboard with Safety Belt,
- 24 Reflectorized Vast,
- 5 Water Helmet,
- 8 Rescue Helmet,
- 9 Rubber Boots,
- 24 Multi Pocket Reflective Suit,
- 12 pcs Reflective Raincoat,
- 1 Floating line w/clip,
- 1 Fire truck,
- 13 BFP Personnel
- 5 CDAG Personnel

Logistics Cluster

- Personnel: 5 Driver,
- 3 Electrician,
- 12 ICS Trained Personnel,
- 3 Plumbers
- 2 Mini - Dumptruck,
- 1 Dump Truck,
- 1 Rescue Vehicle,
- 2 Garbage Truck,
- 1 Water Truck,
- 1 Back Hoe,
- 1 Gen Set, ,
- 1 Heavy Duty LED Flashlight,
- 3 Core Head Lamp,
- 1 Double Burner Gas Stove,
- 2 Wok (big), 1 Ladle (big),
- 1 Kitchen Turner,
- 3 Water Dispenser,
- 2 Refrigerator,
- 4 Water Tank

Health Cluster

-Personnel: 3 Doctors, 2 Nurses, 2 Ambulance Driver, 6 Midwife, 1 Med-Tech
-180 boxes, Amoxicillin 500mg, 180 btls Amoxicillin 250mg/5mg Syrup, 93 bottles, Amoxicillin 100mg/ml oral drops, 21 boxes Co-Amoxiclav 625 mg capsule, 103 boxes Co-Amoxiclav 250 mg capsule, 161 btls Salbutamol 2mg/5ml syrup, 27 boxes Lagundi 600mg tablet, 2 boxes Cetirizine 10mg tablet, 42 btls Cetirizine 5mg/5ml syrup, 245 boxes Paracetamol 500mg tablet, 48 btls Paracetamol 250mg/5ml syrup, 10 boxes Ascorbic Acid tablet 11 bottles Alcohol (300ml), 1 gallon Alcohol, 2 Digital BP Apparatus, 3 BP Apparatus (Aneroid) with Stethoscope, 5 Digital Body Thermometer, 2 Infrared Thermometer, 1 Padded Board Splint, 3 Trauma Bag with Content, 3 Finger Pulse Oximeter, 2 C-collar (Adult), 2 C-collar, Pedia, 38 boxes Disposable Face Masks. 80 boxes PPEs, 46 Triangular Bandage, 6 Elastic Bandage, 1 Hot Water Bag, 1 pc Ice Bag, 1 set Wood Splints (asst. sizes)

MDRRMC STA. CRUZ, MARINDUQUE

-Continuous monitoring of Weather from PAGASA and Dissemination to All Barangays thru SMS/text blast and official social media accounts.

Food and Non-Food Items (MSWDO)

-MDRRMO

-Food Items – 100 sacks of Rice
-Non – Food Items – 150 pcs (OCD-MDRRMC) Hygiene Kit,
-45 pcs Hygiene Kit from (DOH), 20 Family Pack Orange Box

Camp Coordination and Camp Management (MSWDO)

-MDRRMO

-5 pcs Pre- Cut Sakoline
-2 Heavy Duty Gas Stove
-6 LPG Gas Tank
-1 Water Dispensers
-1 Rice Cooker (10kls)
-3 Kaldero
-3 Kawa
-2 Kawali Set
-1 Refrigerator

Health (MHO)

-MEDICINES

- Paracetamol 500mg 100's – 100 boxes
- Cefixime 200mg 10's – 100 boxes
- Azithromycin 500 mg 3's – 100 boxes
- Co-amoxiclav 625mg 14's – 100 boxes
- Lagundi 300mg 100's – 100 boxes
- Lagundi 300mg syrup, 120ml – 100 boxes
- Ascorbic Acid 500mg 100's with zinc – 100 boxes
- Multivitamins capsule 100's – 100 boxes
- Clonidine 75mcg – 100 boxes
- Clonidine 150mcg – 100 boxes
- Losartan 50mg 100's – 100 boxes

-MEDICAL EQUIPMENT

- BP Apparatus - 6 units
- Oxygen concentrator - 6 units
- Oxygen 50lbs with oxygen regulator with carrier – 20 sets
- Pulse Oximeter – 55 units

-VEHICLE

- Ambulance – 3 units

Logistics (MDRRMO)

-1 Rescue Ambulance Vehicle
-1 Firefighting Rescue Truck with rescue equipment
1 unit GXR120 2x2 Power Unit, 1 unit V4 Ram, 1 unit X2 Spreader, 1 unit Cutter, 1 unit spreader cutter, 1 length

Neo-Hydraulic Hose, 1 Unit Rescue Boat with Paddle, 6 pcs life jacket, 1 full body harness, 2 pc Double Pulley, 2 pcs Single Pulley Orbiter, 1 pcs figure 8, 4 pcs screw gate steel Carabiner D shape, 4 pcs Screw gate steel carabiner Oval, 1 pc Bolt Cutter 24" Ridgid, 1 pc 18" Pipe Wrench Ridgid, 1 pc 14" Pipe Wrench Ridgid, 2 pcs Cervical Collar, 2 pcs First Aid Kit, 1 pcs caution tape, 2 sets lotus flood light, 1 pc extension, 1 pc megaphone (global), 2 pcs spine board, 2 pcs foldable stretcher, 2 pc chainsaw, 2 rolls nylon rope, 1 length static rope, 4 pcs traffic cone, 1 pc NT2, 1 pcs NT4, 2 pcs PXM 880, 2 pcs extension, 1 pc floor mat, 2 pcs Delivery hose, 2 pcs shut off hose, 1 unit dry chemical fire extinguisher, 2 pcs SCBA Tank (steel and carbon), 1 set generator (Extreme ET 6900E), 2 pcs rechargeable flashlight)

- 1 DRRM SUV
- 1 Rescue Truck
- 1 Rescue Speed Boat
- 10 pcs Galvanized Iron Steel Frame Collapsible Tent
- 18 pcs Waterproof Modular Tent
- 10 pcs. 6 ft. Rectangular folding Table and 60 pcs Monoblock chair
- 6 pcs. Durable Folding Table
- 3 units Power Saw
- 7 pcs reflectorized traffic cones
- 8 pcs Life Vest
- 2 Life Ring
- 4 Life Buoy
- 4 units Headlamps
- 4 units Spine Board with spider strap
- 2 pcs Head immobilizer adult
- 10 pcs Neck brace hard
- 4 pcs First Aid Kit
- 2 Trauma Kit
- Burn Kit
- 4 Go Bag
- 1unit Portable Speaker with microphone
- 8 units Mega phone
- 1 unit Rain Gauge

Emergency Telecom (MDRRMO)

- 24/7 operational 2 VHF Repeater System,
- 1 HF Radio and 3 Base Radio
- 5 network Radio
- 35 units Handheld Radios all barangays

MDRRMC MOGPOG, MARINDUQUE

- Continuous monitoring of Weather Updates (Severe Weather Bulletin)
- Text blast with the Punong Barangays on the different weather updates from OCD
- Coordination with the Punong Barangays on the Preparedness Measures in their AOR's.

Food and Non-Food Items (MSWDO)

- With existing Memorandum of Agreement with a Grocery Store

Camp Coordination and Camp Management

- Coordinated with MSWDO on the available resources
- Blankets
- Mats
- Mosquito nets
- Kitchen equipment and utensils

Health (MHO)

MDRRMO

- PPE's, gloves, facemasks, alcohol

RHU

- Coordinated with the RHU on the inventory of their available resources
- 2 Medical Ambulance

Logistics (MDRRMO)

- 40 pcs – Modular Tents
- 6 rolls – Sakoline
- 2 Heavy Duty Gas Stove,
- 11 Water Dispensers,
- 3 Percolators,
- 1 Rice Cooker
- 20 Electric Fans
- 70 Flashlights
- 1 Rescue Vehicle
- 1 Rescue Ambulance
- 1 Mass Transport
- 2 Drone
- 2 Aluminum Ladder
- 6 Megaphone
- 5 Power Saw
- 6 Axe
- 6 Shovel
- 20 Bolo

Logistics (MDRRM/ERT)

- 6 Spine Board (floating Spine board
- 2 Wooden Spine Board
- 1 Scoop Stretcher
- 3 Life ring
- 5 Buoy Can
- 5 Life Vest
- 2 Throw Bag
- 3 rolls Kern Mantle Rope 12mm x 100m/11mm x 50m/8mm x 50m
- 1 roll Plastic Rope 8mm x 100m
- 6 Seat Harness
- 6 Chest Harness
- 2 Full Body Harness
- 8 Webbing (annue)
- 10 Rescue Pulley (single/double)
- 24 Carabineer (alloy/steel)
- 4 Stop Descender
- 4 Chest Descender Croll
- 4 Foot Loop
- 2 Trauma Bag w/content
- 12 First Aid Bag/kit w/content
- 14 Head Lamps
- 14 Rescue Helmet
- 2 Oxygen Tank (ambulance)
- 4 Portable Oxygen Tank
- 4 Oxygen Regulator
- 4 Ambo Bags
- 8 C Collar
- 4 Padded Splint
- 6 Cadaver bags
- WASAR Trained Personnel

Logistics (MEO)

- 2 Water Truck
- 2 Dump Truck
- 2 Jeepneys
- 1 Generator

Emergency Telecom (DICT)

- 24 Portable Radio
- 6 VHF Mobile Base
- 1 VHF Repeater

- 1 HF Radio
- 2 Satellite Phones
- 3 NX 100
- 1 Generator
- Kabalikat Members with Handheld/Base Radio

PNP/BFP

-To coordinate with PNP/BFP on the available resources

MDM

-To coordinate with DILG through the MLGOO as need arises

Education (DepEd)

-To coordinate with DepEd as need arises (on possible use of schools as evacuation centers)

MDRRMC GASAN, MARINDUQUE

- Continuous monitoring with PAGASA Weather Updates and COVID 19
- Disseminated Weather Updates to 25 Barangay DRRMCs thru Social Media and Text Messaging.
- Monitor secondary hazards such as flashfloods and landslide
- Continuous monitoring of rivers and coastal areas

Logistics Cluster

- 1 Dumptruck
- 1 Mini Truck
- 1 DMAX
- 1 Rescue Vehicle
- 2 Backhoe
- 1 Boom Truck
- 1 Center Truck
- 1 Grader
- 1 Drone
- 3 Axe
- 2 Shovel
- 20 Life Jacket
- 2 Life Bouy
- 12 Sleeping Bag
- 2 roll Rope
- 4 Spineboard
- 11 Hard Hat
- 2 Ladder
- 2 bolo
- 4 Chain Saw
- 2 Life Ring
- 2 Reflectorized Vest
- 1 Vacuare Portable Suction Machine
- 1 Life Save Resuscitator
- 4 Bucket, Portable Water Container
- 5 Water Container
- 1 Water Dispenser
- 1 Trapal
- 3 Medical Bag
- 2 Shoulder Strap
- 2 Croll Chest Ascender
- 4 Ascension Handed Rope Clamp

MDM Cluster

- 2 Cadaver Bag

ETC Cluster

- 1 Base Radio
- 15 Handheld Radio

- 3 Megaphone
- 1 Projector with Screen

MDRRMC BUENAVISTA, MARINDUQUE

- Coordination with BDRRMC re: Preparedness Measures and Actions Taken
- Continuous monitoring of Weather Updates and posting in Social Media
- The following Clusters are on stand-by:

Food and Non-Food Items (MSWDO)

-MSWDO

- Non – Food Items – 155 pcs (OCD-NDRRMC) Hygiene Kit
- 45 pcs Hygiene Kit from (DOH)

Camp Coordination and Camp Management (MDRRMO)

-MDRRMO

- 2 Heavy Duty Gas Stove
- 4 LPG Gas Tank
- 1 Water Dispensers
- 2 Rice Cooker (10kls)
- 1 Kaldero, Kawali Set
- 2 Thermos
- 1 Refrigerator

Health (MHO)

-MEDICAL EQUIPMENT

- BP Apparatus - 6 UNITS
- Littman stethoscope - 1 PIECE
- Oxygen 50lbs with oxygen regulator with carrier - 2 SETS
- Pulse Oximeter - 7 UNITS

-VEHICLE

- Ambulance - 1 UNIT

Logistics (MDRRMO)

- 1 Rescue Ambulance Vehicle
- 1 Mini Dump Truck
- 1 Dump Truck
- 1 Back Hoe
- 4 pcs Galvanized Iron Steel Frame Collapsible Tent
- 8 pcs. 6 ft. Rectangular folding Table and 30 pcs Monobloc chair
- 16 pcs Waterproof Modular Tent
- 15 pcs. Durable Folding Table and 35 pcs Monobloc chair with arm
- 2 units Power Saw
- 6 pcs reflectorized traffic cones
- 6 pcs Life Vest
- 2 Life Ring
- 7 Life Buoy
- 1 Rescue Pulley tandem
- 1 Rescue Pulley single
- 1 Rescue Descender
- 4 Rescue stop Descender
- 1 Asecender with foot loop
- 4 Crool chest ascender
- 30 Carabiner D
- 6 Carabiner O
- 2 Lanyard grillon w/ hook
- 4 units Headlamps
- 6 pcs Safety Goggles

- 1 unit Rescue Basket
- 4 units Spine Board with spider strap
- 2pcs Head immobilizer child
- 2 pcs Head immobilizer adult
- 3 pcs Cervical collar hard
- 2 pcs Cervical collar soft
- 8 pcs Malleable splint
- 4 pcs Multi-Purpose Jump Bag with Medical kit,
- 4 pcs First Aid Kit
- 1 unit Hydraulic Crocodile Jack
- 1 unit 2.0 HP Air Compressor (25 L)
- 1 unit 2000W Demolition Jack Hammer
- 2 Heavy Duty Tire gauge Condor Type
- 2 sets 15pcs. Air Hose Accessories Set
- 1 200 Watts Power Inverter
- 4 Waterproof Solar Flood Light
- 4 Fire extinguisher
- 2 20x50 Binocular Nitrogen Waterproof Telescope
- 5 pcs Multi function Light Car Early Warning Device
- 1 unit 670W Heavy duty Angle Grinder
- 3 rolls Caution Barricade Tape (300m)
- 1 unit 750 Watts Electric Drill Set
- 1 roll Floatation rope 7/16" red
- 1 roll Static rope 11mm. White
- 1 roll Static rope 8mm. orange
- 2 units Drone
- 1 units GPS
- 1 unit Fiberglass Single Side Ladder
- 1 unit Extension type ladder
- 1 unit A-type step ladder
- 3 units Shovel – Pointed
- 3 units Axe
- 1 Bolt Cutter
- 1 unit Portable Welding Machine
- 2 pc Welding Mask
- 2 units Portable Speakers
- 2 units Mega phone
- 3 Wireless Rain Gauge
- 4 (Solar) Orbit Fan
- 5 (Solar) Stand Fan
- 4 pcs Extension Cord with Reel
- 1 Trolley Folding Push Cart
- Rapelling glove lamont brand
- Rapelling glove anpen brand
- seat harness
- Full body harness

MEO

- Garbage Truck and Driver

Emergency Telecom (MDRRMO)

- 24/7 operational VHF Repeater System,
- 1 HF Radio and 1 Base Radio
- 3 units Handheld Radios per BDRRMC
- 10 Network Radios

SRR (PDRRMO)

BFP

- 3 unit SCBA
- 1 pcs pike pole

- 7 pcs Fire Coat Trouser
- 1 unit ladder
- 7 pcs Fire Helmets
- 3 pcs Nozzle
- 5 pcs Fire Boots
- 16 unit Fire Hose
- 1 pcs Fire Axe
- 1 set First Aid Kit
- 1 pcs Crow Bar
- 7 pcs Flashlight
- 1 pcs Sledge Hammer
- 2 units radio
- 1 pcs Bolt Cutter
- WASAR Trained Personnel – 12 Personnel

PNP

- WASAR Trained Personnel – 8
- 1 First Aid Kit, 1 Spine Board

EDUCATION (DEPED)

- Coordinated with School DRRM Coordinator re: possible use of Schools as evacuation centers

MDRRMC BOAC, MARINDUQUE

- Continuous monitoring with PAGASA Weather Updates
- Disseminate Weather Updates/Advisories to 61 barangays thru text brigade and social media

FNFI Cluster

- Blanket - Toothbrush - 750 pcs,
- Toothpaste - 750 pcs;
- Bath soap - 750 pcs;
- Shampoo sachet - 750 pcs;
- Comb - 750 pcs;
- Nail cutter - 750 pcs;
- Eco bag - 750 pcs;
- Sanitary napkin - 750 pcs;
- Ethyl alcohol 160ml - 750 pcs;
- Face towel - 760 pcs

CCCM Cluster

- Mosquito net (super family) - 189pcs,
- Blanket (double) - 113pcs,
- Bath towel - 138pcs,
- Plastic mat (90x80) - 151pcs,
- Modular tent - 30pcs

SRR Cluster

- 9 personnel,
- 1 Service Vehicle,
- 1 Trauma Kit,
- 1 Spineboard with strap and head immobilizer,
- 3 Spineboard, 1 fracture splint,
- 2 rescue helmet w/ head lamp,
- 2 head immobilizer
- 4 set padded board splint
- 3 pulse oximeter
- 4 thermal gun scanner
- 30 triangular bandage
- 2 cervical collar
- 2 blood pressure apparatus set,
- 1 BP digital arm with adaptor

Health Cluster

- 15 gallon 70% Ethyl Alcohol
- 4 box Alcohol prep pads
- 5 Cotton Ball
- 10 disposable face mask
- 5 methyl salicylate eucalyptus oil
- 4 Micropose surgical tape
- 6 parachlor tulle gras
- 5 box povidone iodine prep pads
- 4 silver sulfadiazine,
- 4 boxes Sterile gloves
- 3 sterile gauze pad 2x2,
- 3 sterile gauze pad 2x2,
- 6 Triple antibiotic

Law and Order Cluster

- 39 personnel
- 2 motorcycle
- 3 patrol car

Emergency Telecom Cluster

- 1 Base Antenna with Radio
- 1 HF Radio, Laptop, Camera, Handheld Radio

Logistics Cluster

- 1 Rescue Vehicle
- 3 Truck
- 2 Roll Sakoline, Diesel Fuel
- Generator
- 8 pcs Collapsible Tent (3x4)
- 2 pcs Collapsible Tent (4x6)

MDRRMC MAGSAYSAY, OCCIDENTAL MINDORO

- Issued No Sail Policy within the Municipality (MDRRMC Memorandum No. 9)
- Due to the impending effect of Tropical Storm (TS) "EGAY", the Municipal Disaster Risk Reduction and Management Operations Center of the Municipality of Magsaysay is being raised to BLUE ALERT effective 1:00 PM, July 22, 2023. This is to closely monitor and coordinate any untoward incident that may occur during this period
- Conducted Pre-Disaster Risk Assessment July 24, 2023 10:00 AM
- Activation/Coordination with Incident Management Team and other Response Cluster conducted
- Continuous Weather Monitoring and Weather Information Dissemination is currently implemented
- Issued various memorandums and IEC dissemination is continuously distributed and posted to MDRRMO Official Social Media Account and SMS Messaging.

PDRRMO ORIENTAL MINDORO

- EOC Status : Red Alert for Oil Spill Incident / Tropical Depression Egay
- Standby duty at the Provincial Operations Center/ Provincial DRRM Office
- Province wide monitoring of weather condition, power interruptions; and untoward incidents thru SMS, call and multimedia from C/MDRRMOs;
- Documentation and submission of reports;

Preparedness Measures of C/MDRRMOs for the Low Pressure Area

-PDRRMO

- Coordination with LGUs re: status of their AOR
- Monitoring of weather updates
- Information dissemination thru social media platforms.
- Inventory of food and non-food items

- Standby duty at Provincial Operations Center

CDRRMC CALAPAN, ORIENTAL MINDORO

- Continuous weather monitoring.
- Coordination with different barangays, dissemination of information on the possible effects of TC EGAY and the Enhanced Southwest Monsoon through social media and SMS.
- Monitoring of Calapan Major Rivers.
- Monitoring of Coastal Barangays.
- Preparation of Emergency Response Teams.
- Preparation of Rescue Equipment.
- Submission of Situational Reports.
- Coordination with Schools Division of Calapan (DepEd) in case of possible suspension of classes.
- Coordination with PPA and PCG in case of possible cancellation of trips for small craft and Roro vessels.
- Stockpile relief goods (food and non-food items) for immediate relief assistance for possible effects of TC EGAY and the Enhanced Southwest Monsoon

PDRRMO ROMBLON

- Raising RED ALERT status as of 24 JULY 2023
- Close monitoring of weather updates from PAG-ASA thru radio broadcast, televisions and Windy Apps and disseminate it to the concerned populace.
- Conduct inventory and ensure availability of Evacuation Centers for possible pre-emptive evacuation in case of floodings or landslide.
- Monitor water level in flood controls and river dikes and implement necessary safety measures to residents living in that area.
- Remind all MDRRMOs to stay alert and monitor the areas considered as highly or very highly susceptible to floods, landslide and storm surge within their areas of responsibility and implement the necessary safety measures for the families living in those areas.
- Conduct inventory and ensure operational readiness of all DRRM equipment, personnel, rescue vehicles, rescue boats and heavy equipment.
- Vigilant monitoring of water levels in the river banks and settlements in low-lying areas and conduct necessary pre-emptive evacuation in case worsen event.
- Ensure availability of search and rescue equipment to all LDRRMCs.
- Ensure availability of communication equipment such as radios, cell phones, satellite phones and others to maintain contact with other government involved in disaster response operations.
- Ensure availability of Fuel, Oil and Lubricants (FOL) for rescue vehicles and heavy equipment for Rescue and clearing operations.
- Available DRRM Equipment:
 - 6 pcs 14 mm Screw Pin Shackle
 - 2 pcs 16 ft Portable Ladder 4x4
 - 2 pcs 17 ft Telescopic Multi-purpose Aluminum Double sided Ladder
 - 8 pcs 2 Pin Icom Maxom Yaesu Top Radio F Plug Throat Microphone Secret Acoustic Tube
 - 1 pc 2 Tonner Chain Block
 - 1 unit 8Gb 128gb Qualcomm Snapdragon 720g Cellphone
 - 3 pcs ABBREE 108cm BNC 144/430Mhz Dual Band Tactical Antenna
 - 3 pcs ABBREE fldable High Gian Tactical Antenna Dual
 - 8 pcs Ascender
 - 2 unit Asus X540up -DM116T Power Suply
 - 4 unit Base VHF Radio with Anthena
 - 5 set BC 191, ICOM Rapid Desktop Charger
 - 3 pcs Binocular 12x50
 - 1 pc Binocular for Search And Rescue 12x50 w/ night vision
 - 2 pcs Blood Pressure Set
 - 8 pcs Carabenir
 - 20 pcs Caving helmet figure of 8
 - 3 pcs Chainsaw #36
 - 3 units Chainsaw Blade #36
 - 2 pcs Chipping Gun(Big)
 - 8 pcs Descender

- 6 unit Desktop Computer for weather monitor
- 1 set DJI AERIAL DRONE MAVIC AIR 2
- 64 boxes Family Kit orange (Convention Center Odiongan) Tablas Island
- 19 boxes Family Kit orange (GSO bodega) Romblon
- 50 boxes Family Kit orange (Sibuyan)
- 3 pcs Female to BNC
- 4 pcs Fire Extinguisher 10Kg, (Type ABC))
- 10 unit Firefly Rechargeable Twinhead Emergency Lamp
- 48 pcs Flashlight
- 4 pcs Foldable Ladder
- 2 pcs Folded 4 Bay Variloop
- 400 pcs Folding bed
- 30 pcs Folding Bed (Aluminium)
- 4 pcs Hand Flare
- 3 pcs HM - 13 Mic Speaker Handled Shoulder Mic for Icom Radio
- 10 pcs Human Cadaver heavy bag duty
- 436 boxes Hygiene Kits (Cajidiocan) Sibuyan Island
- 240 boxes Hygiene Kits (Convention Center) Odiongan, Romblon
- 5 roll Industrial Extension wheel
- 1 roll Kernmantle rope (10mm x 30m)
- 1 roll Kernmantle rope (12mm x 30m)
- 3 unit Laptop
- 2 unit Laptop 15.6 inch lightweight intel celero
- 20 pcs Life Jacket with whistle
- 10 pcs Life ring
- 50 pcs Long sleeve t shirt
- 1 unit Magnetic Compass with light
- 1 pc Manual Hydraulic Spreader Cutter
- 4 pcs Medical First Aid Kit
- 3 units Motorboat
- 4 pcs Multi Function Light Car Early warning device triangle sign
- 2 pcs N Type to PL259
- 5 pcs Original Electric Disinfectant Fogging machine
- 10 pcs Original Ultra Fire T6 LED Flashlight Rechargeable emergency light
- 2 pcs PL 259 Amphenol
- 7 pcs Portable fog machine disinfectant
- 3 units Portable folding Stretcher
- 10 pcs Portable radio 3 band AC/DC Radio (AM/FM/TV)
- 8 pcs Portable Searchlight
- 1 pc Prusik Cord (8mm- L120cm)
- 5 pcs Pulley twin
- 20 pcs Rain Coat
- 20 pcs Reflectorized Tactical pants and jacket
- 7 units Rescue vehicle/speed boat
- 10 meters RG 8U Belden
- 10 pcs Searchlight Flashlight Rechargeable Heavyduty
- 6 roll Skyline Rope (size 24 mm)
- 1 roll Skyline Rope (size 32 mm)
- 2 units Speedboat
- 50 pcs T shirt with Collar
- 18 sets Tents w/ white canvass
- 2 sets Tent DSWD Donation
- 5 sets Throwable throw bag with 50 ft/98.5 floating live saving line
- 1 roll Tubular webbing (1
- 2 unit TV Monitor
- 5 unit Two way Radio VHF(IC - V86)
- 1 pc Underwater Camera (Olympus Tough TG-6))
- 30 pcs Vest Jacker V-neck
- 3 pcs VHF Repeater Base Antenna 155mhz Ham Radio Station Aerial Marine
- 1 pc Weighing Scale 30kg Capacity
- 20 pcs Tent Modular

CDRRMC PUERTO PRINCESA

PREPAREDNESS MEASURES of CDRRMC

- Activation of the PPC-Emergency Operation Center.
- Puerto Princesa City Emergency Operations Center Situation Monitoring thru Patrol 117 Command Center.
- Attended PDRA meeting regarding Tropical Depression Egay via zoom app video teleconference with RDRRMC member agencies on July 21, 2023.
- Issued a Memorandum to BDRRMC and City DRRMC members/agencies regarding activation of Barangay DRRMC and CDRRMC member agencies EOC and preparedness measures for Tropical Depression Egay on July 21, 2023.
- In constant coordination with response cluster member agencies.
- Dissemination of DOST PAGASA Weather Advisories through social media, SMS.
- Constant monitoring of the level of river waters and settlements in low-lying areas.
- Ensuring availability of food and non-food supplies at EOC - main warehouse and 4 forward warehouses at mini city hall.
- Response vehicles and equipment on standby at CDRRMC – EOC and forward EOC (Napsan, Luzviminda, Macarascas and San Rafael Mini City Hall).
- CDRRMO responders together with BFP and PCG personnel dispatched and responded the trapped individuals at Barangay Bacungan.
- CDRRMO personnel dispatched and responded to fallen tree incident at Sitio Liyang, Barangay Bacungan
- CDRRMO personnel dispatched and responded to fallen tree incident at Purok Masigasig, Barangay Bagong Bayan
- CHO personnel conducted Health assessment to the affected families at evacuation
- CDRRMO in cooperation with CSWD and Barangay Officials provided food items for the affected population at evacuation centers.

PDRRMC PALAWAN

PDRRMC PALAWAN

1. Conduct inventory & accounting of available supplies.
 2. Conduct inspection of Emergency Warning Systems (EWS).
 3. Standby of response equipment, vehicles, & teams.
 4. Coordination with the Response Cluster and municipal counterparts.
 5. Preparation for possible activation of EOC, IMT, and Response Cluster for Low Pressure Area.
 6. Dissemination of Public Weather Advisories as needed.
 7. Continued monitoring of PAGASA advisories and other issuances and situation in all municipalities.
 8. Conduct functionality checks of equipment.
 9. Close and strict monitoring of situation in municipalities.
 10. Disseminate advisories and cascade to the Provincial Response Cluster and LDRRMOs.
- Strengthen coordination with all Municipal DRRMCs and encourage them to place their Emergency Operation Centers on blue alert status for and continuously monitor their respective AORs.
 - Disseminate timely situational reports and updates through text messages, email, and other means of communication to Palawan PDRRMC Member Agencies & MIMAROPA RDRRMC.
 - Monitor any untoward incident province-wide and undertake precautionary measures if the situation warrants it.
 - Communicate Weather advisories to all MDRRMOs.
 - Standby of Disaster Response Teams for possible deployment.

PSWDO

- Prepositioned Food and Non-Food items for possible augmentation to the affected municipalities.

1. Aborlan (500 FFPs)
2. Bataraza (1000 FFPs)
3. Balabac (500 FFPs)
4. Cuyo (500 FFPs)
5. Magsaysay (500 FFPs)
6. Rizal (500 FFPs)
7. Balabac (500 FFPs)
8. San Vicente (500 FFPs)

9. Brookes Point (500 FFPs)
10. Dumaran (500 FFPs)
11. El Nido (500 FFPs)
12. Sofronio Espanola (500 FFPs)
13. Narra (500 FFPs)
14. Agutaya (500 FFPs)
15. Busuanga (500 FFPs)
16. Culion (500 FFPs)

COAST GUARD DISTRICT PALAWAN

- Observe Alert status as directed by higher headquarters.
- Ensure hotlines/feedback mechanisms are operational and properly manned.
- Work closely with local PNP, AFP, PPA and shipping companies and emphasize respective or integrated commitment to security and safety in water transport services by improving and enforcing safety standards and regulations, such as inspection of baggage and implementation of security layers in the ports and passenger terminals to prevent hostile elements from perpetrating terrorist acts and other focus of security threats, and likewise, to strictly prevent excess passengers during voyages.
- Ensure the seaworthiness of vessels and watercrafts thru safety and security inspections to include the inspection of recreational equipment, platforms and facilities.
- Ensure that lifeguards, rescue equipment and first aid facilities in beach, coastal and island resorts are available.
- Contingency plans for emergency responses, as may be necessary, are in place and ready for implementation.
- Ensure the visibility of the PCG thru regular shore and coastal patrols of personnel, K-9, floating and air assets and maintain them to be ready to render assistance to the public at any time.
- CGDPAL Stations and Sub-Sub-stations Organized their respective Deployable Response Group (DRG) that are ready to respond in cases of crisis and other eventualities.
- Deploy medical team/s to respond to medical emergencies as well as to conduct BLS Clinic in ports.
- CGDPAL Stations and Sub-Sub-stations affected by weather disturbance issued sea travel advisory.
- Conduct vessel, beach/resorts and lifeguard inspection on every beach, coastal and island resorts.
- Maximize utilization of floating assets that are deployed or to be deployed in your AOR to conduct visibility patrols in critical areas such as sea lanes and coastal beach areas.
- Coordinate/set up procedure for the processing of stranded passengers, vessels, and cargo (e.g. due to typhoon, rough sea conditions or others).

OTHER PARTNER AGENCIES (AFP, PNP, PCG)

- Place rescue teams on standby for augmentation and deployment.
- Preposition of emergency responders, fire trucks, police, and uniformed personnel in the strategic areas province-wide.
- Provide periodic situational reports to PDRRMO.

LDRRMCs PALAWAN

- Continuously monitor situations in their respective AORs.
- Provide necessary (medical/vehicle) assistance.
- Preposition of emergency responders.
- Place rescue vehicles on standby mode.
- Provide periodic situational reports to PDRRMO.

Region 5

OCD 5

28 July 2023

- Attended Emergency meeting re: Effects of Super Typhoon EGAY
- Established virtual EOC with the response cluster and PDRRMOs for TC Egay
- Continuous monitoring and updates of the weather disturbance.
- Continuous coordination with the local DRRMCs

- Continuous monitoring of weather forecast and rainfall advisory issued by PAGASA
- Disseminated information, weather advisories and other relevant advisories on social media and SMS blast.
- Mobility assets are on standby in case of deployment;
- Radio communications and SATELLITE PHONE on standby.

27 July 2023

- Attended Emergency meeting re: Effects of Super Typhoon EGAY
- Established virtual EOC with the response cluster and PDRRMOs for TC Egay
- Continuous monitoring and updates of the weather disturbance.
- Continuous coordination with the local DRRMCs
- Continuous monitoring of weather forecast and rainfall advisory issued by PAGASA
- Disseminated information, weather advisories and other relevant advisories on social media and SMS blast.
- Mobility assets are on standby in case of deployment;
- Radio communications and SATELLITE PHONE on standby.

26 July 2023

- Attended Emergency meeting re: Effects of Super Typhoon EGAY
- Established virtual EOC with the response cluster and PDRRMOs for TC Egay
- Continuous monitoring and updates of the weather disturbance.
- Continuous coordination with the local DRRMCs
- Continuous monitoring of weather forecast and rainfall advisory issued by PAGASA
- Disseminated information, weather advisories and other relevant advisories on social media and SMS blast.
- Mobility assets are on standby in case of deployment;
- Radio communications and SATELLITE PHONE on standby.

25 July 2023

- Attended NDRRMC virtual EOC meeting
- Established virtual EOC with the response cluster and PDRRMOs for TC Egay
- Continuous monitoring and updates of the weather disturbance.
- Continuous coordination with the local DRRMCs
- Continuous monitoring of weather forecast and rainfall advisory issued by PAGASA
- Disseminated information, weather advisories and other relevant advisories on social media and SMS blast.
- Mobility assets are on standby in case of deployment;
- Radio communications and SATELLITE PHONE on standby.

24 July 2023

- Established virtual EOC with the response cluster and PDRRMOs for TC Egay
- Conducted coordination meeting via virtual EOC re establishment of checkpoints and holding areas for travelers bound to Matnog Port.
- Continuous monitoring and updates of the weather disturbance.
- Continuous coordination with the local DRRMCs
- Continuous monitoring of weather forecast and rainfall advisory issued by PAGASA
- Disseminated information, weather advisories and other relevant advisories on social media and SMS blast.
- Mobility assets are on standby in case of deployment;
- Radio communications and SATELLITE PHONE on standby.

- Attended NDRRMOC virtual EOC meeting – 23 July 2023
- Attended NDRRMOC Core Group meeting – 22 July 2023
- Attended NDRRMOC PDRA Analyst Group meeting – 21 July 2023
- Attended NDRRMOC PDRA Analyst Group meeting – 20 July 2023
- Raising of Red Alert Status of RDRRMOC effective 1200H 21 July 2023
- Conducted regional PDRA meeting – 20 July 2023
- Attended NDRRMC weather updating for LPA – 19 July 2023
- Continuous monitoring and updates of the weather disturbance.
- Continuous coordination with the local DRRMCs
- Continuous monitoring of weather forecast and rainfall advisory issued by PAGASA
- Disseminated information, weather advisories and other relevant advisories on social media and SMS blast.
- Mobility assets are on standby in case of deployment;
- Radio communications and SATELLITE PHONE on standby.

DOST PAGASA

- Conducted presentations on the latest updates of LPA during regional PDRA meeting
- Continuous provision of weather updates through social media and PAGASA website

BFP 5

- Coordinated with DILG, RDRRMC, PDRRMC and LDRRRMOs in the conduct of local PDRA and undertake preparedness and response protocols.
- Coordinated with other agencies for the assessment of safety of evacuation centers from hazards.
- Activated emergency operations center and BFP R5 IMPLAN TO OPLAN PAGHALASA
- Ensured availability of resources.
- Standby Personnel for Deployment;
- Continues monitoring of PAG-ASA weather Advisory and bulletins;
- BFP Region 5 were continuously placed into Full Alert Status (CODE RED);
- Activated BFP R5 IMPLAN TO OPLAN PAGHALASA;
- All Operating units are directed to closely monitor their respective areas of responsibility, implement preparedness measures and ensure the availability of resources as necessary for monitoring and prompt responses.

DPWH 5

- DRRM Team are prepositioned and ready for emergency response.
- All Maintenance Crew and Equipment are deployed and positioned within their assigned AOR ready for immediate response.
- Continuous monitoring of all national roads and bridges within AOR

DSWD 5

July 27, 2023

- ? SWADTLs and CMATLs continue to provide TA and augmentation to the LGUs who are affected;
- ? Scheduled pay-out on affected families by tornado brought by the typhoon is tomorrow;

July 26, 2023

- ? CMATLs provided technical assistance to LSWDOs regarding the submission of report on affected fisherfolks in Tinambac and Pasacao, Camarines Sur;
- ? Distributed 188 FFPs, 94 Family Kits, 94 Hygiene kits, 15 malong and 10m laminated sacks to 15 households with totally damaged and 79 households with partially damaged due to the effect of tornado brought by southwest monsoon and Typhoon Egay in Brgy. Sabang Vinzons Camarines Norte;

July 25, 2023

- Alerted the MATs of different Provinces to monitor closely with their AOR ;
- CAT Sorsogon City in coordination with PSWDO Sorsogon Province assisted in the distribution of lugaw to stranded passengers in Pangpang and Bibinchan, Sorsogon City;
- MAT Matnog assisted in hot meals (lunch) distribution to stranded passengers in Matnog Port;
- PAT leader Sir Lloyd assisted the preparation and distribution of the family food packs in Pio Duran Port together with the MSWDO;
- Distributed 159 Family Food Packs in Pio duran Port; 430 FFPs in Matnog Port;
- MAT Members in Bulan Sorsogon augmented to prepare food for the standees in Bulan Port;
- MAT Pasacao assisted in the distribution of hot meals to standees in Pasacao Port;
- MAT Del Gallego validated the number of standee in Del Gallego Border and assist the LGU in planning for Family Food Packs distribution;
- Provided 9 FFPs to standees at Tamban Port, Tinambac Camarines Sur; 32 FFPs in Pasacao Port
- Releases 943 Family Food Packs to the affected families of fisherfolks in San Andres Catanduanes;

DOH-CHD 5

- Continuous monitoring of weather system through DOST PAGASA website and FB Page.
- Continuous coordination to PDOHOs, DOH hospitals and provincial DRRRM-H Managers

- Submit reports to HEMB, OCD 5 and partner agencies.
- 24/7 OpCen duty
- Attended PDRA meeting of OCD 5 through zoom
- Released regional advisories on typhoon, landslide and flooding through DOH CHD FB page
- Inventory of logistics at supply section and RMC warehouse
- Prepositioning of drugs and medicines to provincial DOH Offices worth Php 150,000.00
- Coordinated with PDOs, DOH hospitals, DRRM-H managers for inventory of logistics and actions taken in their respective AOR
- Monitor weather system through DOST PAGASA

PRO 5

- Attended the zoom via online the Pre-Disaster Risk Assessment (PDRA) on July 20, 2023
- Activation of Critical Incident Monitoring Team (CIMAT);
- Directed lower units to activate their Emergency Operations Center (EOC) and SAR Team in preparation of TC "Egay";
- Regional Disaster Operations Center (RDOC) was activated for a 24- hour close monitoring of the situation and to provide technical assistance and other public safety service to Local Disaster Coordinating Council;
- PPOs and NCPO together with the member of PDRRMC attended the Pre-Disaster Risk Assessment

DILG 5

- Dissemination of DOST - PAG-ASA Advisories,
- DILG CO Advisories, CODIX CCTC forecast, MGB barangay list to DILG POs
- Furnished RDRRMC (through OCD) – Situation Report
- Coordinated with DILG Provincial Offices through the Provincial Focal Persons on the submission of Situation Reports
- Coordinated with DILG Provincial Offices on the photo documentation of LGUs re: STS Egay preparations (7/23/2023)

PDRRMC ALBAY

APSEMO

- Maintained weather monitoring and coordination with PAGASA.
- Provided regular updates to the PDRRMC Chairman.
- Maintained coordination with PHIVOLCS, PAGASA and the various LGU's concerned.
- Maintained 24-hour PDOC operation and monitoring.

MDRRMO Camalig

- Issuance of Camalig MDRRM-CCAMC Advisory No. 01 re-Preparedness status for TD EGAY
- Dissemination of Camalig MDRRM-CCAMC Advisory No. 01 re TD EGAY to MDRRMC members
- Dissemination of TCB no.3 in various social media platforms
- Dissemination of Camalig MDRRM-CCAMC Advisory No. 01 re TD EGAY to various barangays

CDRRMO LEGAZPI

- Disseminated safety precautions, weather bulletins, and other related information through the Legazpi City DRRMO's Facebook Page, various group chats including Punong Barangays, Barangay Secretaries, and City Government Officials.
- Continuous monitoring of updates from PAGASA through their website and other social media platforms.
- 24/7 operations at Legazpi City EOC.
- Checked and recorded hourly rainfall volume based from reports of CDRRMO AWS and Dita Tandem Station

PDRRMC Camarines Norte

PDRRMO

- Activated the Emergency Operations Center (EOC).
- Conduct Monitoring and dissemination of Information Education Campaign Material through Facebook page.
- Request Situational Reports to the MDRRMOs.
- Emergency Responder are on standby and in full alert
- Preposition of disaster response teams, equipment and supplies
- Issued a memorandum regarding a RED ALERT STATUS of Provincial Disaster Risk Reduction and Management Council (PDRRMC) Emergency Operations Center for Tropical Depression EGAY on July 21, 2023 pursuant to the Regional Disaster Risk Reduction and Management Council memorandum no. 55, s 2023.

BASUD

- Municipal Mayor and MDRRMC Chairperson Hon. Adrian S. Davoco issued on July 21, 2023 a memorandum to MDRRMC members, LDRRMO, all Punong Barangays/Chairperson of BDRRM Committee, and Committee members regarding the mitigation and preparedness measures for the Tropical Cyclone Egay.
- All MDRRMC Response cluster lead agencies are activated.
- The MDRRMC and BDRRMCs are tasked to conduct localized pre-emptive evacuation measures in high risk areas within their AORs based on the results of their local PDRA.
- Implemented a liquor ban for the entire municipality during the Red Alert status.
- Spearheaded the de-clogging and cleaning of canals and rivers to prevent flooding.
- Coordinated with the Department of Environment and Natural Resources (DENR), the Department of Public Works and Highways (DPWH) Camarines Norte Engineering District, and if applicable, Camarines Norte Electric Cooperative (CANORECO) for the Trimming of trees.
- The MDRRMO shall compile reports from their BDRRMCs and submit daily reports every 6:00 AM to 2:00 PM for data compilation to be submitted to the PDRRMC Operations Center.
- The MDRRMO and BDRRMC shall update their Emergency Operations Center's hotline, social media, and other public profiles to facilitate the on-time dissemination of information.
- Ensure the availability of technical staff on a 24/7 basis at the LGU or Barangay level respectively.
- Continuous conduct of public awareness campaign on the current weather disturbance through social media posting.
- MDRRMO coordinated with the 29 Barangays particularly the low lying and flood prone Barangays.
- MDRRMO Response Team conduct visitation at the reported areas and follow up for any untoward incident.
- Continuous weather monitoring and dissemination of weather updates.
- The BDRRMCs are advised to closely monitor their respective area for possible landslide and/or soil erosion and flooding.
- The BDRRMC committee on evacuation are advised to prepare for their Evacuation centers and private residences with MOA for possible evacuation if the atyphoon continues to intensifies and bring heavy rainfall that may cause flooding.

CAPALONGA

- The Local Government Unit of Capalonga and twenty-two (22) Barangays activated their respective response cluster and Incident Management Team: Emergency Operation Centers were raised to Red Alert Status for Localized weather disturbance as of 10:00 AM on July 22, 2023.
- Conducted Pre-Disaster Risk Assessment (PDRA) and Emergency Full Council meeting
- Early activation of Municipal Emergency Operations Center, Incident Management Team, Response Cluster and regular conduct of Operational Period Briefing.
- Monitoring of weather advisories and advised BDRRMC to monitor major tributaries.
- Dissemination of weather advisories to Barangays and the public through social media and bandilyo.
- Reiteration of National and Regional issuances regarding Localized Weather Disturbance.
- Dissemination of Information Education Campaign through quad-media.
- Continuous monitoring of landslide-prone, flood-prone, storm surge-prone, and high-risk populations.
- Prepositioning of tactical resources and response assets.
- Imposed no sailing-policy.
- Conducted pre-emptive evacuation to the projected affected population based on our hazard maps.
- Imposed force evacuation.
- Provision of relief packs to evacuees.
- Schools followed the DepEd order No. 037 s 2022 regarding the suspension of work and classes.

DAET

- Daet Emergency Operations Center on Red Alert Status on July 21, 2023
- Continuous monitoring of Weather Disturbance
- Post heavy warning alert to MDRRMC, BDRRMC, and MDRRMO page and group chat.

- Conducted PDRA on July 21, 2023
- MLGOO – Coordinated with all PB for the activation of the Barangay Operation center.
- Office of the Mayor – issued advisory for no sailing policy.
- BFP – Daet Fire Center – on standby of resources for possible activation of cluster.
- PNP – Daet MPS - on standby of resources for possible activation of cluster.
- PRC – Camarines Norte Chapter – On standby.
- MSWDO – Conduct coordination with PB for possible activation of CCCM Cluster.

JOSE PANGANIBAN

- The MDRRMO Emergency Operations Center are activated and in full operation (24/7) and in continuous monitoring of situational reports of their AORs.
- All BDRRMC are in continuous monitoring within their respective Barangays.
- All MERT are alert and on standby for any untoward incidents.
- Wide dissemination of weather updates thru SMS, calls, social media platform and messenger.
- Convene of MDRRMC Emergency meeting for TD EGAY last July 21, 2023.
- Reported to CANORECO due to another landslide incident might topple the post in P1 Calero.
- Advised everyone who lived in a landslide-prone area to be extra-cautious and alert.
- Clearing Operations/Trimming of tress in Brgy. North Poblacion, Jose Panganiban, Camarines Norte.
- Inventory of Resources
- Continuous monitoring of 27 Barangays as of this moment.

LABO

- Conducted MDRRMC meeting and PDRA meeting.
- Inform the public re: LTO Memorandum no. 2023-07-045.
- The DWLB as designated Early warning system started information and preparedness advice to the public re: Tropical Depression Egay.
- Sending of warning/preparedness measure thru SMS, social media (group chat and FB) to all barangays especially to high risk barangays to monitor, prepare and conduct necessary actions to their high risk areas for flooding and landslide.
- Checking/Preparing of resources that will be needed during the operation.
- Continuous monitoring.
- On standby status.

MERCEDES

- Pre-Disaster Risk Assessment (PDRA) conducted by the Municipal Disaster Risk Reduction and Management Council of Mercedes together with the 26 Barangays presided by Mayor Alexander Pajarillo in preparation for STS Egay.
- Activated the Emergency Operations Center.
- MDRRMO-MERT Team Personnel on Alert Status (24/7).
- DRRM equipment and vehicles on standby.
- Continuous monitoring of weather development and updating activities.
- Continuous sending of weather updates to the 26 Barangays of the municipality through Facebook messenger.
- Monitoring of sea level at Mercedes Fish port, Barangay 7, and Barangay San Roque in response to Severe Tropical Storm EGAY
- No Sailing and no fishing was enforced pursuant to the NOTICE TO MARINERS No. 0723-002 of the Philippine Coast Guard – Camarines Norte.

SAN LORENZO RUIZ

- Continuous monitoring of weather update and properly disseminated to the entire AOR.
- Municipal Emergency Response Team and clearing personnel are on standby mode for possible response activities.
- Alerted all Municipal Response Units (PNP, BFP, MDRRMO & Municipal Employees) for possible disaster response operations.
- Barangay Emergency Response Teams are on standby mode.
- 12 BLGUs assessed facilities/building that can be used as Evacuation Center if the situation gets worst.

SAN VICENTE

- The MDRRMC conducted Emergency meeting for RED ALERT Status for Tropical Cyclone “EGAY” on July 21, 2023 at exactly 3:45 PM.
- The MDRRMC activated EOC.

STA. ELENA

- All Punong Barangays were informed about the latest weather bulletin.
- Continuously monitors weather updates and advisories.
- Responders still on alert status and standby at OPCEN.

TALISAY

- MDRRMO conducted Pre-Disaster Risk Assessment (PDRA).
- Talisay BFP, PNP and MDRRMO are on 24 hours of duty.
- Undertake regular updating with barangay captains/BDRRMCs.
- The evacuation centers remain unoccupied.
- Activated Emergency Operations Center (EOC).
- Water Level Monitoring at Talisay Bridge.
- Coordinated with the Philippine Coast Guard about the situation of Typhoon Egay.
- Coordinated with the Philippine National Police about the situation of Typhoon Egay.
- Roving and Monitoring at the AOR.

VINZONS

- PCG Stations is now enforcing temporary suspension of voyages for vessels/watercrafts
- BDRRMCs were activated • Emergency Operation Center is Activated
- OpCen is open 24/7
- Weather monitoring
- Information disseminations on weather updates

CAMARINES SUR PDRRMC

PDRRMC

- Conducted a Pre-Disaster Risk Assessment Meeting attended by PDRRMC and LDRRMCs on July 20, 2023 at 3:00 PM via Zoom.
- Issuance of Memoranda:
 - Raised the Blue Alert Status of the PDRRMC EOC effective July 20, 2023 at 8:00 AM.
 - Raised the Red Alert Status of the PDRRMC EOC effective July 21, 2023 at 1:00 PM.
- Disseminated the following advisories issued by DOST-PAGASA to the PDRRMC, LDRRMCs, and the general public:
 - Daily Weather Forecasts
 - Tropical Cyclone Bulletins
 - Bicol River Daily Hydrological Forecasts
 - General Flood Advisories
 - Thunderstorm Advisories
- Close coordination with PDRRMC members and C/MDRRMOs re situations in their respective area of responsibility (AOR).
- Response teams and resources are on standby at the Emergency Operations Center
- Attended Coordination Meeting facilitated by OCD5 on July 24, 2023, at 10:00 AM, regarding the establishment of checkpoints and establishment of holding areas for travelers bound to Matnog Port.

MDRRMO CABUSAO

- Conducted/Attended PDRA/MDRRMC Meeting on 20 July 2023 3PM
- Disseminated Blue and Red Alert Status to M/B/SDRRMCs & weather updates from EDMERO
- Continuous monitoring of AOR & generate report.
- Inventoried manpower & resources/prepositioned goods.

MDRRMO DEL GALLEGO

- Disseminated Blue Alert and Red Alert Status
- Continuous weather Monitoring
- Disseminated Weather Update to MDRRMC, IMTs, BDRRMCs and youths in Summer Youth Camp

MDRRMO SIPOCOT

- Disseminated Memo on Blue Alert Status
- Continuous weather monitoring
- Dissemination of weather updates to BDRRMCs, IMTs, MDRRC
- Disseminated Red Alert Status

MDRRMO LUPU

- Disseminated Blue Alert Status
- Continuous weather monitoring
- Disseminated Weather Update to MDRRMC, IMTs, BDRRMCs
- Conducted PDRA
- Conducted inventory of resources

MDRRMO GAINZA

- With standby resources and personnel ready for deployment.
- Conducted PDRA
- Distributed Red Alert Status Memo
- Info dissemination thru SMS, Infolink of barangay council & TS Egay
- Activation of EOC for Red alert status
- Prepositioning of resources (manpower, Food & Non-food etc.)
- Continuous Monitoring & updating of weather status

MDRRMO LIBMANAN

- Resources and personnel on standby at the EOC ready for deployment.

MDRRMO MILAOR

- Conducted PDRA Meeting with MDRRMC on July 21, 2023.
- With standby resources and personnel ready for deployment.
- Reproduction and distribution of PDRRMC Alert Status.
- Dissemination of information thru Infolinks (barangay and OpCen)
- Activation of 24/7 EOC.
- Continuous inter-agency coordination with EDMERO, DSWD Municipal Link, PNP, BFP, Kabalikat, BDRRMC, BLGU, DILG & SDRRMC.

MDRRMO MINALABAC

- Convened with MDRRMC, PDRA conducted
- Reproduction & Distribution of PDRRMC Memo
- Information & Dissemination thru SMS, Infolink of barangay councils & OpCen
- Activation of EOC for Red Alert Status- scheduling & tasking of members
- Inter-agency Coordination (EDMERO, DSWD- Municipal Link, PNP, BFP, Kabalikat, DILG, BDRRMC, Gryphon & School Disaster Coordinator)
- Manning of OpCen 24/7 duty
- Prepositioning of resources (manpower, supplies, equipment, etc.)
- Continuous Monitoring & updating of weather status & water level in the AOR
- Prompt reporting to Alpha info link (EDMERO) & LDRRMC infolink
- Preparation of DILG CODIX checklist and DSWD DROMIC form.
- Conducted road clearing along Bagolatao road.

MDRRMO PAMPLONA

- Resources and personnel on standby ready for deployment.

MDRRMO PASACAO

- Conducted Pre-Disaster Risk Assessment Meeting with MDRRMC on July 21, 2023.
- Resources and personnel on standby ready for deployment.
- Profiling of strandeers at Pasacao Port.
- Provision of hot meals to strandeers at Pasacao Port.

MDRRMO SAN FERNANDO

- Conducted PDRA Meeting with MDRRMC on July 21, 2023.

MDRRMO BOMBON

- Conducted MDRRMC Emergency Meeting/PDRA for TD EGAY
- Conducted Emergency and PDRA Meeting
- Preparedness Measures Dissemination of Memo regarding Red Alert Status

MDRRMO CALABANGA

- Continuous monitoring of local weather status.
- Resources and personnel on standby ready for deployment.

- Disseminated memorandum on Blue Alert to Barangays
- Activated 24/7 EOC
- Conducted trimming and pruning of trees along the road network

MDRRMO CANAMAN

- Resources and personnel on standby ready for deployment.

MDRRMO MAGARAO

- Conducted MDRRMC Emergency Meeting-PDRA TD EGAY
- Disseminated memorandum for the activation of EOC 24/7
- Monitored weather in the AOR
- Activated Municipal EOC 24/7

MDRRMO OCAMPO

- Activated 24/7 EOC/IMT

MDRRMO CAMALIGAN

- EOC is on 24/7
- Flood and weather monitoring
- Information dissemination

MDRRMO CARAMOAN

- Activated EOC and on standby resources
- Issued Memorandum to PBs/BDRRMCs re Blue Alert Status and disaster preparedness and response measures on July 20, 2023
- Conducted port and sea water assessment
- Released Memo for Private and Public Schools both Primary and Secondary School Re: Suspension of Classes (Including Summer Class) due to STS "Egay"

MDRRMO GARCHITORENA

- Conducted PDRA Meeting with MDRRMC and Punong Barangays on July 21, 2023 at 10:30 AM.
- Activated EOC
- Conducted monitoring of status of spillways

MDRRMO GOA

- Municipal EOC on 24/7 standby operation.
- All 34 barangays activated.
- With resources on standby.

MDRRMO LAGONOY

- Activated EOC
- Provide immediate dissemination of weather bulletins and advisories to all Barangay DRRM Committees (BDRRMCs) and general public.
- Regular Netcall of 42 Barangays
- Daily monitoring on the effects of Mayon Volcano eruption within AOR

MDRRMO PRESENTACION

- Activated EOC and on standby resources.
- Issued memorandum to PBs/BDRRMCs re Blue Alert Status and disaster preparedness and response measures.

MDRRMO SAGÑAY

- Activated EOC and BDRRMCS.
- Continuous monitoring of updates

MDRRMO SAN JOSE

- Activated EOC
- Continuous monitoring of updates

MDRRMO SIRUMA

- PDRA conducted on July 21, 2023 at 10:00 AM
- Memo on Blue Alert status disseminated to BDRRMCs
- Disseminated advisories

- Continuous monitoring of BDRRMCs
- Activated EOC and on standby resources.
- Disseminated Memorandum to PBs/BDRRMCs re red alert status and disaster preparedness and response measures.

MDRRMO TINAMBAC

- Disseminated memorandums to Punong Barangays.
- Continuous monitoring of weather updates
- PDRA Conducted
- 24/7 OpCen operation

MDRRMO TIGAON

- With resources on standby.

MDRRMO BATO

- Regular monitoring of 33 barangays thru radio communication for possible untoward incident and regular monitoring of water levels during rainfall.
- Regular updates on weather bulletin from PAGASA

MDRRMO BUHI

- Monitoring of flood and landslide prone barangays
- Regular updates on weather conditions from PAGASA sent to Infolink with BDRRMCs & MDRRMC.
- Conducted PDRA with MDRRMC on July 20, 2023 8:30am
- Activated EOC effective July 20, 2023
- Raised to Blue Alert Status
- Regular updates on weather conditions from PAGASA sent to Infolink with BDRRMCs & MDRRMC

MDRRMO BALATAN

- Regular monitoring of water level of rivers, flooded areas and other incident.
- Prepared resources in preparation for TS "Egay"
- Continuous monitoring of updates

MDRRMO BULA

- 24/7 Emergency Operations Center
- Provide immediate dissemination of weather bulletins and advisories to all Barangay DRRM Committees (BDRRMCs) and General Public.
- Daily Monitoring on the effects of TS "EGAY"

CDRRMO IRIGA

- Desilting of water impounding at Perpetual Help, Iriga City
- Close monitoring of weather forecast thru PAGASA
- Posting of weather forecast on social media.
- Monitoring on 36 barangays through rollcall and txt blast related to current weather disturbance
- Close coordination with CDRRM Council
- Close monitor on spillways CCTV at San Jose, Sta. Teresita and Santo Niño.
- Regular monitoring of water level of rivers, flooded areas and other incidents.

MDRRMO NABUA

- 24/7 Operations Center
- Regular reporting to PDRRMC EOC of status and updates
- Provide immediate dissemination of weather bulletins and advisories to all Barangay DRRM Committees (BDRRMCs) and General Public
- Conducted Bandilyo in 42 Barangays of Nabua

PDRRMC CATANDUANES

PDRRMO

- Conducted PDRA and reported all response clusters to prepare;
- Request Situational Reports to the MDRRMOs;
- Continuous monitoring of advisories from PAGASA;
- Coordinated with other agencies;

- PDRRMO EOC has been activated 21 July 2023 24/7

PDRRMC Sorsogon

- Continuous monitoring and updates on Weather Disturbance and dissemination information obtained from DOST-PAGASA to SPDRRMC Member/LDRRMOs, the public, and concerned persons thru Broadcast, social media, INFOBOARD, and INFOSYS;
 - Continuous communication with C/MDRRMOs especially those in low-lying areas and coastal barangays for any possible threat of flash floods, storm surges or landslides due to gusty winds and moderate to at times heavy rains;
 - Issued SPDRRMC Advisory – 2023 – 006, Weather Advisory;
 - PCG Sorsogon Sub Station issued Sea Travel Advisory 5:00 AM July 23, 2023:
 - All watercraft with 250 gross tonnages and below plying within the Eastern Seaboard of Sorsogon are advised not to venture out into the sea while larger vessels are alerted against big waves;
 - Be guided with the Headquarters Philippines Coast Guard Memorandum Circular 03-01 dated 02 February 2001, Guidelines on the movement of Motorboats/Vessels in the absence of Weather Bulletin in the locality.
 - Ensure clear lines of communication with all DRRMOs for updates and coordination;
 - Operation Center (OpCen) 24/7 on standby;
 - Continuously observing the minimum health standard amidst the COVID-19 pandemic.
- City and Municipal DRRMOs
- Continuous monitoring and dissemination of the weather disturbance from DOST-PAGASA thru Broadcast, Social Media, Infoboard, and Public Address at the barangay level;
 - Conducted Coordination with DRRMCs and stakeholders;
 - Continuous updates and coordination with barangays for any possible effects or any associated hazards;
 - Operation Center (OpCen) on standby 24/7;
 - Continuous observing the public minimum health standard amidst COVID-19;

Region 6

DOH Western Visayas

- Continues monitoring of the incident
- Continues coordination with the Provincial and City HEMS Coordinators
- Activation of Regional ICS in response to "Typhoon Egay"
- Issuance of Memorandum to LGUs regarding the Activation of Local ICS.
- HEM Staff on 24/7 duty at the Operations center
- Deployment of HEMS and RPNRU staff in the Regional Emergency Operations Center in Camp Delgado, Fort San Pedro Iloilo City
- Attend PDRA conducted by OCD and daily briefings of the NDRRMC and RDRRMC
- Mobilization of prepositioned logistics at P/CHOs and P/CDOHOs.
- Regional Patient and Navigation Unit on heightened alert to assist in patient referrals
- Coordinated with Infectious Unit of WV CHD for augmentation of Doxycycline to Iloilo Province and Iloilo City
- Requested for additional logistics from HEMB such as hygiene kits, LLINs & doxycycline capsules

Tubungan MDRRMO

Continues monitoring especially on landslide affected roads.

CDRRMO Iloilo

- ?Continuous 24/7 monitoring of all incidents within Iloilo City and monitoring of weather forecasts from available science-based monitoring and forecasting tools including the effects of the LPA.
- ? Continuous monitoring of the EW devices and CCTVs installed in areas in Iloilo City to capture real-time data for the rainfall amount including the flood sensor devices of DOST

PAGASA and status of the Creeks, Rivers and Coastal Areas

? Prepared Situational Report

? Posted updates and advisories on social media

? Continuous dissemination of advisories and updates thru radio to the barangays, to the CDRRMC members and response Cluster members

? Recommended the cancellation of classes

EB Magalona MDRRMO

28 July 2023

1. Rivers and creeks closely monitored
2. Activated BDRRMC in 23 barangays
3. Flood-prone barangays requested to activate monitoring on its area of responsibility.
4. Updates on social media posted.
5. Prepositioning of resources done.
6. On continuous weather monitoring.

1. Information dissemination.
2. Barangays to activate BDRRMC.
3. In continuous weather monitoring within AOR.

OCD VI

1. Conducted Regional PDRA Analyst and PDRA Core Group Meeting on July 21, 2023
2. Joined the National Analyst Group Meeting on July 21, 2023.
3. Joined the National PDRA Group Meeting on July 22, 2023.
4. Conducting Daily Regional Weather Update since on July 22, 2023.
5. Joined the virtual EOC , daily weather updating, and emergency meetings spearheaded by NDRRMOC.
6. Provided logistics support to the hauling and delivery of DSWD VI' food and non-food items to the affected provinces.
7. Continuous monitoring of the AOR.

La Carlota CDRRMO

1. Activation of EOC.
2. Monitor for weather updates.
3. Disseminated Information to Flood and Landslide prone Barangays to monitor weather condition.
4. Disseminated weather updates and warning precautions through 2-way radio, social media, and rapid text alert system.

MDRRMO Pontevedra

1. Informed the Chairman MDRRMC Mayor Jose Maria A. Alonso of the current situation.
2. Deployed Assessment and Response Team.
3. Activated EOC (Continuous monitoring of the AOR).
4. Assist evacuees and placed them in the evacuation center.
5. Conduct clearing operation of uprooted trees.

Banga MDRRMO

1. Intensified monitoring of Water level at Aklan River.
2. EOC was activated as of 8:00 AM, 24 July 2023 with WASAR/SAR personnel and equipment on standby.
3. Respond on incidents/emergencies and other eventualities.

Bacolod CDRRMO

- A. Bacolod City DRRMO, all Barangay DRRM Committees, and other concerned agencies are STANDBY STATUS in preparation for any flooding and other incidents.
- B. 24/7 DRRMO Operation Center in constant monitoring of the PAGASA Severe Weather Bulletin and

posting in the social media through Facebook for wider dissemination; monitoring of the city weather condition through CCTVs installed in strategic areas.

C. Disseminated Tropical Cyclone Bulletins Daily Weather Forecast, Weather Advisories, Rainfall Advisories, General Flood Advisories, and Thunderstorm Advisories released by DOST-PAGASA through text blast, media interviews and social media (facebook) to the following:

- Bacolod CDRRMC Chairperson and Members
- Bacolod City Barangay DRRMC Members (61 Barangays)
- Other concerned Stakeholders and the local Media

D. 24/7 Emergency Medical and Response Services in constant monitoring of the weather disturbance and situations on the ground especially in the flood prone areas and barangays located along rivers, creeks, estuaries and other tributaries.

E. Informed all Barangay DRRM Committees through the Liga ng mga Barangay to monitor AOR and possible deployment for disaster response.

F. Attended the RDRRMC VI Pre-Disaster and Risk Assessment (PDRA) Analyst and Core Group meeting.

G. Bacolod City DRRMC activates its Emergency Operations Center and raised it to RED ALERT with Emergency Preparedness and Response (EPR) Protocol activated to CHARLIE Protocol.

H. Emergency Meeting for BCDRRMC Disaster Response Committee was convened to conduct PDRA and EPR re: ST "EGAY"

I. DepEd Bacolod City and Bacolod City Barangays readied all Evacuation Centers in case of major flooding.

J. DSSD Bacolod City prepositioned food and non-food items in case of evacuation and camp management.

K. Bacolod City Health Office is on STANDBY STATUS of its Barangay Health Center Activations in case of Evacuation

L. Bacolod City Health Office provided medicines to all Barangay Health Centers affected.

M. Bacolod City DRRMO provided transportation services and other logistical support to IDPs.

N. PNP provided peace and order site security to all identified Evacuation areas.

O. All volunteer rescue groups are currently on CLOSE MONITORING in their designated areas of responsibility in case additional response man-power is needed.

- Bacolod North – Amity
- Central Bacolod – DRRMO / Red Cross
- Bacolod South – Chamber
- Barangay-based Rescue Teams - pre-positioned in their respective AORs and to respond to neighboring barangays should the need arises.

MDRRMO Carles, Iloilo

-Weather Updates of DOST PAGASA was closely monitored by MDRRM Office and disseminated to all residents through Radyo Timbook DYCO 92.1 FM and MDRRMO FB page and other channel of Communications.

-Pre-positioned Emergency vehicles (both Land and Sea) Rescue Team, equipment's and emergency supply made readily available.

--24/7 Operation Center with all personnel on standby and ready to dispatch to any kind of emergencies.

-PNP, BFP And PCG are on alert and are on standby and ready to Deploy.

-Relief goods and non- goods are made available.

DILG

? Consolidated Provincial and HUC SitReps

? Issued Advisories re Typhoon Egay

? Attended RDRRMC weather updates

? Coordinated to PHUCs updating of LGUs' actions taken with action photos of LCEs

BFP VI

- Coordinate with DILG and RDRRMC and LDRRMCs in the conduct of local PDRA and undertake preparedness and response protocols;

- Intensify conduct of OPLAN PAGHALASA;

- Continuous monitoring of PAGASA weather advisories and bulletins;

- Conduct close coordination with the local DRRMO and other agencies for possible effects and/or hazards brought about by TD "EGAY".

- Ensure availability of BFP Assets and Personal Protective Equipment at all times;

- Conduct vigilant monitoring within AOR for possible rise of waters prone to flooding especially on areas

proximal to river channels and flood plains (prioritize areas which are highly susceptible to recent and repeated flooding for monitoring);

- Monitor houses along esteros and riverbank for possible riverbank erosion, debris flow and flooding;
- Conduct monitoring of landslide prone areas including moderately sloping ground with creeks/gullies;
- Strict observance of precautionary measures in responding to Search and Rescue Operations, Medical Response and Mass Evacuation;
- Coordinate with other agencies for the assessment of safety of evacuation centers from hazards; and
- Ensure health and safety of all responders at all times.

CGDWV

- a. Stations and Sub-Stations have activated is Deployable Response Group (DRG)/Quick Response Team (QRT).
- b. Advised all ships/watercrafts transiting within the AOR to take precautionary measures and took shelter.
- c. Advised all fisherfolks not to venture during bad weather.
- d. Advised all coastal barangays/communities to monitor weather forecast.
- e. Coordination with partner agencies, stakeholders and counterparts.
- f. Closely monitoring the movement of Tropical Depression.
- g. Conduct of lifeguard and WASAR trainings

PDRRMO Aklan

- Issued a latest Typhoon Advisory to All 17 MLGUs, MDRRMOs for elevated alert status.
- EOC Operational 24/7
- Monitoring of preparedness measures of MDRRMOs
- Standby team on duty for 24 hours.

PDRRMO Antique

July 25, 2023

- DPWH Equipment and emergency crew are on alert status and ready to respond to any emergency call in the area;
- Deployment of the emergency crew to the affected areas;
- PDRRMO Opcen is in close coordination with DICT regarding status of communication signals and with ANTECO for the status of Power supply in the AORs;
- P/MDRRMC constantly advises that all BDRRMCs and communities particularly in flash flood - flood high risk areas to undertake precautionary measures, to never attempt to cross the flooded rivers and to conduct necessary pre-emptive evacuation including early evacuation of farm animals and livestock if need arises.
- Further assessment and measures to maintain the structural integrity of the affected bridges of the DPWH is still ongoing;
- PDRRMO Opcen is in close coordination with DPWH regarding status of major roads and bridges as well as actions taken to address the issues, and;
- Continuously provide updates on the weather condition and warning alerts to communities, particularly in landslide and flashflood/flood-prone areas, and further advice to always maintain vigilance and take proactive measures;

July 21, 2023

1. PDRRMO continuously monitors the development of the weather disturbance and incessantly provide necessary information, disseminate advisories and warning bulletins to M/BDRRMO/Cs, concerned stakeholders and community.
2. Continuous monitoring of water level condition in major river systems and its tributaries likewise, in coastal, landslide prone and other critical areas;
3. Maintain the BLUE ALERT status of emergency operation centers at all levels;
4. Response Clusters and P/MDRRMOs Quick Response Teams, assets and resources are prepositioned and are on heightened alert for rapid mobilization and prompt response;
5. Continuously coordinates with MDRRMOs and Response Clusters re status of their AOR and ensure their response readiness for the possible adverse effect of the weather disturbance in the province are maintained;
6. PDRRMO OPCEN continuously provides constant updates and other related information to the PDRRMC member agencies, Response Clusters, Office of Civil Defense VI, Office of the Governor/ Cong. AA Legarda, and media.

REPAREDNESS MEASURES FORMULATION OF ACTIONS, PROTOCOLS AND PROGRAMS (APP) BASED ON THE PDRA CONDUCTED ON JULY 21, 2023

1. Conduct PDRA
2. Activate Provincial, Municipal and BDRRM EOCs. Ensure activation of EOC in the barangay level and monitor the functionality of the BDRRMC. o Activate IMT and Response Clusters
3. Cluster Member Agencies shall render duty at the PDRRMEOC on a 24-hour rotational basis during the period of activation for prompt monitoring and intensified coordination. o All QRT of response cluster should standby alert and ready for rapid deployment
4. Prepositioning of water emergency response resources and assets of the response clusters
5. Constant monitoring of AORs and situational reporting from time
6. to time on response operation, preparedness measures and actions taken of cluster member agencies
7. Strengthen risk communication and localize the warning to communities within the respective areas of responsibility (AOR) thru public address system/recorida, social media and online platforms.
8. Conduct pre-emptive and forced evacuation including early evacuation and shelter of farm/domestic animals, as necessary. Advise community to prepare emergency kits, family go bag and shelter-in-place.
9. Provides constant advisories and warning alerts to the Local DRRMOs and the communities particularly in landslide, and flashflood/ flood prone areas
10. Coordination with PEO and DPWH on the availability of heavy equipment for possible evacuation and clearing operations. o Activation and prepositioning of RDANA Team.
11. Expedite the processing of the CONTRACT FRAMEWORK AGREEMENT for catering services to cater emergency/ unanticipated meetings and activities of the PDRRMC especially during response operations.
12. Establish arrangements with the PPA, Bantay Dagat, DPWH and other frontline agencies on specific measures and actions in case worst-case events happen. o Establish partnership with St. Anthony's College regarding the utilization of its ship that will serve as humanitarian vessel in times of disaster. o Activation of "Bantay Dagat" personnel and water assets for rapid deployment and mobilization as needs arises particularly if the access route in Paliwan will not be passable.
13. To coordinate PPA in allowing San Jose port to serve as the major entry point if the Paliwan access route and Oyungan Bridge in Miag-ao will not be passable

PDRRMO Capiz

- The PDRRMC-OPCEN together with its local counter parts C/MDRRMOs in the Province of Capiz are continuously monitoring the weather situation within their AOR.
- Providing weather updates thru social media.
- PDRRMC EOC is activated and communicates with the C/MDRRMO's by means of Unified Command radio frequency in disaster operations and utilized as a contingency in an event where telecommunications are unavailable.
- Contingencies for pre-emptive evacuation are in place in localities specially those in low lying and flood prone areas if the need arises based on the forecast and Advisories

PDRRMC Guimaras

- a. Continuous monitoring of weather every 12 hours
- b. Continuous text brigade sent to Barangay and Municipal DRRM councils on weather updates
- c. Continuous monitoring of coastal barangays, flood-prone and rock slide-prone areas and advised the affected communities to be vigilant
- d. Advised Barangay and Municipal DRRM Councils of the five municipalities to inform any incidents in their AOR
- e. PCG-Guimaras, continuous monitoring of Iloilo-Guimaras strait status and fiberglass and RORO trips
- f. Provincial Engineering Office, PSWDO and PHO are also on standby
- g. MDRRMOs and PDRRMO Rescuers/Responders and equipment on stand-by
- h. PDRRMC EOC was raised to Blue Alert status on July 22, 2023.
- i. Continuous monitoring of weather every 12 hours.
- j. Continuous text brigade sent to Barangay and Municipal DRRM councils on weather updates.
- k. Continuous monitoring of coastal barangays, flood-prone and rock slide-prone areas and advised the affected communities to be vigilant.
- l. Advised Barangay and Municipal DRRM Councils of the five municipalities to inform any incidents in their AOR.

- m. PCG- Guimaras, continuous monitoring of Iloilo-Guimaras strait status and fiberglass and RORO trips
- n. PDRRMO, MDRRMOs and partner-agencies personnel and equipment on stand-by.

PDRRMO Iloilo

- Activate the Disaster and reporting system for the forecast LPA
- Disseminate weather bulletins and rainfall data through SMS
- Monitor major river basins of the province
- 24hour monitoring for any eventualities, especially in flood-prone areas and responders on standby
- Conducted inventory of resources and prepositioned emergency vehicles

PDRRMO Negros Occidental

DISASTER MANAGEMENT PROGRAM DIVISION NEG. OCC. (DMPD)
NEGROS OCCIDENTAL COMMAND CENTER/EMERGENCY OPERATION CENTER

- a. The Command Center/EOC continuously monitor weather forecast and advisories issued by PAGASA
- b. Continuous information dissemination thru traditional media and radio outlets, email, SMS text blast, Facebook Page, messenger, and DRRMO group chat.
- c. Continuous coordination with RDRRMC, PNP, AFP, BFP, PCG and other agencies.
- d. Closely coordinating with the C/MDRRMOs in Negros Occidental.
- e. Situational reports will be submitted to the Office of the Governor, DILG, OCD, and other concerned offices/agencies
- f. Emergency 911 and EOC personnel are on standby duty as of July 21, 2023.

OPERATIONS SECTION

- a. Prepositioning of emergency response equipment
- b. Preparation of PDRRMO Response Team for possible deployment.
- c. Preparation of resources: rescuers, equipment, supplies and provisions.
- d. All response units of PDRRMO are also on standby in case any of possible deployment
- e. Follow established response Protocols and operating procedures for emergencies
- f. Prepare all rescue equipment's materials for water search and rescue
- g. Ensuring rescue equipment's are operational
- h. Organize and divide into two groups for Emergency response and outside call 911 and Covid 19 Response

CDRRMO Bago City

- a. Disseminated weather updates, warning messages, advisories to the 24 Barangays in our Area of Responsibility.
- b. Utilized and posted updates via social media (Facebook Messenger, Bago DRRM Facebook Page) regarding weather disturbance monitored.
- c. Directed member agencies and stakeholders to be on standby for any eventualities that may happen.
- d. On Monitoring.

CDRRMO Sipalay

- Closed monitoring of reported incidents through BDRRMC and 24/7 OPCEN personnel on duty every 3hours
- Conducted inventory of equipment and manpower for possible deployment
- Prepositioned transport for possible evacuation and rescue operations.
- Prepositioned food pack items and other food and non-food items at the EOC.
- Concerned barangays were directed to advise residents living near the river channels, coastal areas, landslide/ rock fall prone areas to do pre-emptive evacuation as necessary.

- Continuous monitoring of coastal and rivers water level.
- Response cluster on standby alert.

CDRRMO Silay, Negros Occidental

- Constantly monitoring the weather update,
- DRRMC were duly notified thru text messages about the present weather condition
- Monitors AOR rivers and creeks.

MDRRMO La Castellana, Negros Occidental

- Monitoring of updates
- Information Dissemination thru posting on MDRRMC social media
- Conduct River water level monitoring in AOR
- Advice BDRRMCs to stay on alert for any untoward effect of intensified Habagat
- Alert response team and prepositioned clearing equipments

MDRRMC Hinigaran, Negros Occidental

- The MDRRMC & BDRRMC response cluster continue to be on standby and alert mode and ready to response from time to time as the need arises.
- Public were advised to stay at home as much as possible to their common good and prepare survival kits.
- Take precautionary measures against the impacts associated with this Tropical Depression which includes possible flooding particular in low lying areas, landslide and other related destructions.
- Continue to monitor closely the warning advisories issued by the surveillance agencies and make assessment from time to time on the rivers, creeks and low lying areas.
- Preposition of transportation equipment's
- Coordinate with DILG for preparedness undertaking
- Fisherfolks are advise not to venture out the sea.

MDRRMO Murcia, Negros Occidental

- Informed and alerted Punong Barangays to monitor the weather and activate their respective BDRRMC thru group chat and texts.
- Prepositioned of food packs through our MSWD.
- Prepared for possible evacuation.
- MDRRM personnel were on alert and monitoring the weather

Region 8

LGU Cabucgayan, Biliran

1. Convened MDRRMC for LPA and impending TY EGAY and other disaster related matters on 19 July 2023, 3:00PM at LGU Conference Hall.
2. Disseminated weather updates to 13 barangays through GC and radio communication.
3. Prepared the Contingency Plans for Typhoon, Flood, Rain-induced Landslide, and Storm Surge.
4. Prepared food items for ready distribution to affected families and now stocked at MDRRMC EOC Supply Room.
5. Reminded the 13 BDRRMCs during the meeting on the functionality of the designated evacuation centers in their respective barangays, in case there is pre-emptive evacuation.
6. Alerted the Composite Disaster Response Team and pre-positioned all available rescue vehicles for mobilization.
7. Directed all DRR personnel to be on RED Alert Status on 23 July 2023 while TY EGAY is inside PAR.
8. Functionality of the EOC and ICS are at stake.
9. Submitted Situational Reports to OCD and DILG.

Office of Civil Defense VIII



1. Attended Weather Updating and PDRA Analyst Group Meeting facilitated by NDRRMOC.
2. Raised RED Alert Status, CHARLIE EPR Protocol of the RDRRMOC.
3. Dissemination of EAWM through group chats, BusyBee and social media channels.
4. Continuous monitoring and coordination with P/C/MDRRMOs in their AOR.
5. Published various IEC materials to the stakeholders via FB Messenger and FB Page for widest dissemination.
6. Convened Regional PDRA Analyst Meeting and Regional Weather Updating on 22 July 2023 to discuss the preparedness measures being undertaken relative to the possible effects of TD Egay.

LGU San Antonio, Northern Samar

1. Continuous monitoring and weather advisories dissemination to MDRRMC members and BDRRMCs.
2. Cancellation of sea trips.
3. OpCen on standby.



City Government of Ormoc City

1. The City DRRM Operation Center were on high alert and monitoring status since July 17, 2023 (Alpha Condition).
2. Operations and Warning off-duty personnel placed in on-call status.
3. Issued Notice to all Barangay DRRMC's to activate and monitor respective area of any incident due to the current weather condition and make ready their barangay evacuation centers.
4. The City DRRM Operation Center Personnel under the Warning and Monitoring Section attended the OCD - PDRA Group Analyst Meeting on July 22, 2023.
5. Upon the issuance of TCB No. 13, wherein the city where already included under TCWS No. 1, the City Disaster Risk Reduction and Management Council convened a Pre-Disaster Risk Assessment (PDRA) Meeting at 4:00 o'clock in the afternoon of July 24, 2023 to assess the possible impact of the typhoon and to assess Cluster Agencies response capabilities and preparedness.



LGU PALAPAG N. SAMAR

- Continuous monitoring of the weather disturbance through PAGASA's official social media page and OCD official advisories, and dissemination of the same to BDRRMC through official group chat with Punong Barangays, Brgy Secretaries and SK Chairperson.
- Issued MDRRMC Order No. 2023-07-01 (Activation to Blue Alert Status effective 1500H 23 July 2023 and assignment of duty detail personnel)
- Issued MDRRMC Order No. 2023-07-02 (Activating all BDRRMCs



Provincial Government of Northern Samar

1. PDRRMC OpCen is activated into BLUE Alert Status, BRAVO EPR Protocol.
2. Issued advisory to line LGUs for immediate activation of BRAVO EPR Protocol and OpCen BLUE Alert Status at their respective AORs.
3. LCEs were already alerted as early as July 21, 2023.



Provincial Government of Samar

1. Activation of 24/7 Operations Center
2. Continuous updating and monitoring of Weather Updates
3. Dissemination of weather updates and other gathered information to LGUs thru C/MDRRMOs
4. Inventory of prepositioned goods ready for augmentation;
5. Coordinated with PEO for standby trucks and heavy equipment ready for dispatch if necessary;
6. Coordinate with LGUs and concerned offices/agencies for preparation of SRR Teams and volunteer groups for immediate response, if necessary, activation of Evacuation Centers and CCCM Teams in preparation for pre-emptive/forced evacuation on low lying areas and hazard prone areas specially LGUs with flood and landslide Warning;
7. Advised LGUs to conduct clearing operations if necessary (before and after the hazard/disaster); and
8. Advised LGUs to implement Operation LISTO.



546th Engineer Construction Battalion, 53rd EB, PA

1. Placing DRO Teams on alert status ready for deployment.
2. Conduct of Vehicle/Equipment Inspection for possible HADR Operations.
3. Testing on the serviceability of communication equipment.
4. Assigned personnel to monitor the updates and status of TS EGAY.



Tactical Operations Group 8, PAF

1. Constant weather monitoring.
2. Inventory and inspection of DRTU Equipment.
3. Operational Check of DRTU Equipment.
4. Alerted 1 Team QRF, ready to respond during calamities.
5. Mustering of the DRTU.
6. Ensured serviceability of ground vehicles of this Group.



Department of Information and Communications Technology

1. prepared and charged the communications equipment such as VSAT, Satellite Phones, VHF Radios (base and handheld), HF Base Radio, Generator sets and vehicles).
2. DICT Regional and Provincial Government Emergency Telecommunications Team (GETT) on standby,



LGU Kawayan, Biliran

1. MDRRMC and BDRRMC are actively monitoring the weather condition within AOR.
2. Suspension of Work and Classes through the issuance of Executive Order No. 18.



LGU Catarman, Northern Samar

1. OpCen 24/7 operational on BLUE Alert Status.
2. Continuous monitoring and dissemination of latest weather bulletins, rainfall advisories and all other issuances from PAGASA, and RDRRMC to the BDRRMCs and general public using tri-media.
3. Monitoring of flood prone barangays.
4. Monitoring of Catarman River Water Level: Normal Condition
5. Monitoring of coastal areas and prohibition of venturing of small sea vessels into the sea.
6. In close coordination with the Response Cluster for updates and actions to be taken both for the weather disturbance.
7. Coordination with BDRRMC, PDRRMC and RDRRMC for reports and updates.



LGU San Roque, Northern Samar

1. Continuous weather monitoring.
2. Information dissemination of weather updates to MDRRMC and BDRRMC.
3. Monitoring of hazard prone areas.
4. Operation Center activated.



LGU Catubig, Northern Samar

1. OpCen on 24/7 operational on BLUE Alert.
2. Continuous monitoring and dissemination of latest weather forecast, rainfall advisories, and all other issuances from PAGASA, MGB, and RDRRMC to the BDRRMCs and general public.
3. Monitoring of flood prone barangays.
4. Monitoring of Catubig River Water Level.
5. Coordination with BDRRMCs and PDRRMC for reports and updates.



LGU San Jose, Northern Samar

1. Operation Center Activated to BLUE Alert Status.
2. Response team on standby.
3. Continuous monitoring and dissemination of latest tropical cyclone bulletin and other advisories from PAGASA and R/PDRRMC to the public.



LGU Laoang, Northern Samar

1. 24/7 OpCen Activation
2. 24/7 monitoring of AOR
3. Constant coordination with PCG on the status of operations of motorboats "sampan".
4. Information dissemination to all coastal barangays through radios to disallow small fishing vessels to venture into fishing.



Department of Public Works and Highways VIII

1. Activation of District and Incident Management Team ICOW TD Egay.
2. Prepositioned Quick Response Assets (QRA):
 - 304 Manpower (Engineers, Admin Staff, Drivers, Heavy Equipment Operators)
 - 27 Heavy Equipment (truck-mounted crane, dump trucks, prime mover, etc.)
 - 24 Motor Vehicles (service vehicles, shuttle bus, motorcycles)
 - 70 Light Equipment (generators, concrete cutters, chainsaws, bolt cutters, etc.)



Provincial Government of Eastern Samar

1. Monitoring of weather updates, warnings, and advisories and dissemination of the same to LGUs through their MDRRMOs and other agencies concerned.
2. Dissemination of MGB List of LGUs, and Barangays susceptible to flooding and landslides once received.
3. Activation of PDRRM Council as needed.
4. Emergency Operations Center activated.
5. Emergency response team on standby.
6. Prepositioning of relief goods.
7. PDRRMO Rescue vehicles on standby.

Region 10

OCD 10

- Monitored the status of the affected families

MDRRMO Tagoloan, Misamis Oriental

- Issued directives and alert status to Barangay Casinglot on Alert Status at 1930H of July 21, 2023
- Monitoring of the water level status using Water Gauge APP of PAGAS R-10
- MDRRMO Deployed and Surveyed the Flood Prone Areas within Brgy. Casinglot
- Conducted SRR Operation to the 2 Puroks of the Barangay, San Agustin and Camp 1 Bugna
- Coordinated to BFP Tagoloan, MPNP and PCG Tagoloan for assistance in the SRR Operations
- Evacuees were temporarily camped at the covered court of Barangay Casinglot
- Rescue teams were deployed to Barangay Santa Ana for possible flooding due to river overflowing
- Evacuees returned to their homes early morning of July 22, 2023

CDRRMD CDO City

- Continuous monitoring of the status of rainfall to all watersheds of CdeO rivers in Bukidnon, and status of water levels of the seven (7) rivers in CdeO
- Continuous information dissemination of weather updates and coordination with the BDRRMC for the updates

- Coordination of affected barangays and response agencies
- Implementation of alternate routes for flooded highways and streets
- Clearing of fallen trees and other reported obstructions to major thoroughfares
- Continuous monitoring of water levels and intensity of rainfall within the city and its watersheds
- Conduct Search and Rescue to affected families
- Evacuees returned to their homes at 12 PM, July 22, 2023

Region 11

OCD XI

- OCD XI in continuous monitoring of the situation with P/C/MDRRMCs; and
- Dissemination of EAWMs thru email, SMS, Messenger and Official FB Page.

DSWD XI

- Coordinated with Tagum CSWDO and PDRRMO for significant updates and possible relief assistance and
- Provided family food packs to the affected families.

PLGU Davao del Norte PDRRMD

- Continuous monitoring of situations update with concerned MDRRMCs and for possible augmentation relief assistance.
- Continuous dissemination EAWMs through social media, email and radio communications.

MDRRMO Asuncion, MDRRMO BE Dujali, MDRRMO Sta. Cruz, MDRRMO Jose Abad Santos, MDRRMO Tarragona and CDRRMO Tagum

- CDRRMO Tagum immediately deployed their response teams for rescue and clearing operations;
- On going damaged assessment and conducted coordination with CSWDO for distribution of relief assistance;
- Coordinated with the affected barangays for gathering information of the incident;
- Coordinated with other agencies for reporting and augmentation of resources; and
- Conducted RDANA;

Region 12

LGU Palimbang

MDRRMO and BDRRMC on going validation of affected Barangays

LGU Pigcawayan

MDRRMO conducted response operations to the flooded area
MDRRMC hot meals to the affected families
MSWDO conducted ocular inspection and provided tents to the evacuees

OCD XII

Continuous monitoring and coordination with concerned LGUs

LGU Alamada

BLGU conducted initial assessment of the incident
MDRRMC provided food supplies to the evacuees
Conducted clearing operation in areas affected by landslide
Conducted pre-emptive and forced evacuation
Conducted RDANA
MDRRMO conducted EIC and advised household along river banks to evacuate the area

BFP Palimbang

Deployed personnel to provide assistance in the conduct of disaster responses

MPS Palimbang

Deployed personnel to provide assistance in the conduct of disaster responses

37th IB Philippine Army

Deployed personnel to provide assistance in the conduct of disaster responses

BARMM

OCDRO BARMM

? Continuous monitoring and coordination is being conducted by OCD-BARMM 24/7 Operation Center.

PDRRMC-MAGUINDANAO DEL SUR

? Continuous monitoring and coordination is being conducted by PDRRMO Maguindanao del Sur 24/7 Operation Center.

? For distribution of 38 food packs, 4 Shelter kit, 8 Family kit, and 8 Sleeping kit to the affected barangays in Shariff Aguak on 27 July 2023

MDRRMC-Northern Kabuntalan

- Conducted initial assessment in the AOR
- Conducted rescue operations on the affected barangays.
- Distributed 565 food packs (10 kg rice and 10 pcs assorted canned goods) to affected families.
- Continuous monitoring of the situation

MDRRMC-Sultan Mastura

- Conducted monitoring to the barangays
- Continuous monitoring and coordination with the barangay officials and BDRRM
- Prepare Situational Reports submitted to concerned agencies.

MDRRMC-Datu Montawal

- Continuous coordination to the BDRRMC and concerned agencies.

MDRRMC-Datu Blah Sinsuat

- Constant monitoring with BDRRMCs of the AOR
- Dissemination of no sailing and fishing activities to the barangays
- Communication through hand held radio intensified.

MDRRMC-DATU HOFFER AMPATUAN

MDRRMC-Datu Hoffer Ampatuan

- Continuous coordination to the BDRRMC and concerned agencies
- MDRRMC Rescue Team responded immediately to the affected families in the area

CAR



Cordillera Regional DRRM Council

- Cordillera RDRMMC convened a Pre-Disaster Risk Assessment (PDRA) Meeting on 21 July 2023 via video-teleconference. This was attended by members of the Cordillera RDRRMC response-clusters, Provincial and Local DRRM Councils.
- Issuance of the following Cordillera RDRRMC Memoranda re TC EGAY:
 - Cordillera RDRRMC Memorandum No. 66, s. 2023 dated 21 July 2023, 11:00 AM - Sustainment of Preparedness Measures for the Possible Effects of Tropical Depression "EGAY"
 - Cordillera RDRRMC Memorandum No. 67, s. 2023 dated 21 July 2023, 11:00 AM - Blue Alert Status at the Cordillera RDRRMC Emergency Operations Center (EOC) for the Possible Effects of Tropical Depression "EGAY"
 - Cordillera RDRRMC Memorandum No. 68, s. 2023 dated 21 July 2023, 11:00 AM - Activation of CHARLIE Protocol (High Risk) in the Whole Cordillera Administrative Region (CAR) ICOW Tropical Depression "EGAY"
 - Cordillera RDRRMC Memorandum No. 69, s. 2023 dated 23 July 2023 re Raising of Alert Status from BLUE to RED Alert Status at the Cordillera RDRRMC Emergency Operations Center (EOC) for Tropical Storm "EGAY" and Possible Enhancement of Southwest Monsoon (Habagat)
 - Cordillera RDRRMC Memorandum No. 70, s. 2023 dated 26 July 2023 re: Activation of the Cordillera Regional Response Clusters (Cordillera RRCS) And Submission of Subsequent Situational Reports as soon as Updates Are Available ICOW Typhoon "EGAY" And Enhanced Southwest Monsoon (Habagat)
- Cordillera Response Cluster Meeting held on July 17, 2023 to consolidate and update response operations activities and needs in relation to the effects of STY Egay in CAR
- Cordillera RDRRMC EOC coordinated WASAR teams from Coast Guard and augmenting rescue personnel from the Philippine Navy that were deployed in Abra.
- Logistics Cluster facilitated the hauling and delivery of FNFI to the affected provinces
- Provision and transportation of family packs on 02 August 2023 for the Municipality of Itogon, Benguet.

National Power Corporation

- Monitored the spillway gates operation.



Office of Civil Defense – CAR (OCD-CAR)

- Joined the PDRA Analyst and Core Group Meeting on 21 and 22 July 2023.
- Joined the Weather Update for TC EGAY on 22 and 23 July 2023.
- Preparation of memorandums re: preparedness measures and guidelines for TC EGAY and enhanced Southwest Monsoon.
- Continuous issuance of weather advisories and advisories thru SMS and social media platform.
- Continuous issuance of Emergency Broadcast System disseminated to the general public through digital TV applications and online platforms in partnership with People's Television-Cordillera.
- Continuous issuance of MGB List of Barangays susceptible to landslide and flood to the provinces and municipalities.
- Continuous updating of resource inventory particularly the availability of Non-Food Items.
- Continuous maintenance of OCD-CAR maintained warehouses: Regional Inter-Agency Warehouse in Tabuk City, Kalinga and Regional Warehouse in Baguio City.

- Continuous development and dissemination of situation reports and warnings.
- Continuous maintenance of EOC facilities and equipment specially the communications equipment.
- Preparation of admin documents for the staffing of the Emergency Operations Center.
- Ensured personnel for 24/7 manning of the RDRRMC EOC
- Deployed 2 units of water filtration system equipment with 3 OCD CAR personnel to Abra.
- Continuous facilitation of the hauling and delivery of food and non-food items to the affected provinces
- Close coordination with the members of the Response Clusters for the logistics requirements of the STY Egay response operations
- Continuous publication of response operations updates and activities in official social media platforms
- Provision of non-food items, e.g., hygiene kits, PPEs, and family packs, to the Municipality of Pinukpuk, Kalinga.
- Provision of family packs to the Municipality of Itogon, Benguet.



PAGASA Baguio Synoptic Station

- Continuously monitoring the area of responsibility and providing weather updates, advisories, and forecasts for dissemination.
- Provision of regular weather advisories and amount of rainfall
- Attended the response cluster meeting on July 27, 2023.



Department of the Interior and Local Government - CAR

- Continuous monitoring on the level of preparedness and response of LGUs.
- Issuance of advisories to LGUs.
- Continuous monitoring and coordination with member agencies and LGUs.
- Monitoring the preparedness of LGU per LISTO Checklist.
- Provinces activated its Operation Center and Disaster Monitoring and Reporting System.
- Established and shared active google drive link to the RDRRMC EOC to share real time information on casualty dead and missing
- Continuous verification and validation of casualties
- Attended response cluster meeting on July 27, 2023



Department of Social Welfare and Development (DSWD-CAR)

1. Real-time monitoring of weather updates and information within AOR for the weather updates ;
2. Ensures availability and adequate supply of food and non-food resources at the DSWD CAR Regional and Satellite warehouses:
 - 51,039 FFPs amounting to Php38,702,777.54 and 29,560 NFIs amounting to Php65,989,096.42 placed all over the region through DRPA.
- a. Processing of the ongoing procurement of pre-packed agreement of 100,000 FFPs and raw materials equivalent to 20,000 FFPs
- b. Scheduled delivery 1,000 FFPs to the satellite warehouse in Abra
- c. Management and monitoring of the incoming delivery of Php 1,918,983.50 worth of raw materials
3. Coordination with the LGUs for additional prepositioning of NFIs to their designated food hubs.
4. Coordination to volunteers and service providers for the hauling of the deliveries.
5. Chaired the Cordillera Response Cluster Meeting on July 27, 2023
5. The DSWD FO-CAR are ready for deployment as needed
6. The DRMD QRT is activated for monitoring of reports
7. Standby of the DSWD FOCAR on the use of emergency telecommunications equipment.
8. Coordination with volunteers and cash for work beneficiaries for the hauling of FFPs for the Delivery in Bagued, Abra
9. Attendance to the Provincial PDRA by the Disaster Response Management Focal in Ifugao and Apayao.
10. Close coordination with our intermediaries and LGUs through the Social Welfare and Development Office in the provinces
11. Proactive monitoring of weather conditions for dissemination to partners and counterparts
12. Managed the delivery of 1,000 FFPs and FFP components to complete 2,681 bound to Bangued, Abra for prepositioning.
13. Close coordination with the National Resource and Logistics Management Bureau (NRLMB) for the scheduled delivery of NFIs and FFP components (23 July 31)
14. Coordination with partners, volunteers and for the warehouse activities
15. Attendance to Cordillera Region Disaster Risk Reduction Management Council (CRDRRMC) PDRA on 21

July 2023

16. Ensure the functionality of emergency telecommunication equipment
17. Coordination with RROS on the ETD of trucks bound for Abra for coordination with the staff to escort
18. Coordinated with Ms. Erika Talledo of Abra re: airlifting of FFPs to Boliney, Abra. Ms. Talledo responded that they are still awaiting the response from the MAT.
19. Facilitated the request letter to OCD re request of Warehouse for haulers of the 1500 FFPs and 20 tents to be delivered in Abra.
20. Monitored the airlifting of the 600 Family Food Packs (400 FFPs to Butao, and 200 FFPs to Tubongan, Calanasan, Apayao), 250 (6L) Bottled Water, and 104 Kitchen Kits
21. Ongoing monitoring and coordination on delivery of additional 40,000 FFPs to Abra from other provinces with the following info:
 - ? Regional Warehouse - 5,000 FFPs
 - ? CALABARZON – 24,500 FFPs (on-going loading of FFPs)
 - ? NROC – 10,500 FFPs (on-going loading of FFP)



Department of Health - CAR

Inventory of Resources (available at DOH-CAR Warehouse) as of June 2023

1. Medicines amounting to Php394,522.10
 2. Medical supplies and equipment amounting to Php2,106,909.17
- Consolidation and validation of injured casualties and submission of reports to the RDRRMC EOC

CHD-CAR

I. Management of Incident

- a. Continuous monitoring of real-time weather bulletins for guidance for provincial DRRM-H OpCens.
- b. Continuous Coordination with DRRM-H managers through DRRM-H OpCens in Provincial DOH Offices and Provincial Health Offices
- c. Ensured the operations of the Regional Patient Navigation and Referral Unit for COVID-19 services

II. Management of Victims

- a. Coordination with DRRM-H managers through DRRM-H OpCens in Provincial DOH Offices and Provincial Health Offices for validation of casualties affected by Typhoon “Egay” and for the assessment of needs of the affected population

III. Management of Human Resources/ Service Providers

- a. Coordination with DOH-CHD-CAR LMS, Provincial DOH offices and Provincial OpCens for the delivery and provision of logistical augmentation for evacuees.

VI. Management of Information System

- a. Report generation, consolidation, and submission through the HEMB- Integration Information System. The following reports were generated and submitted:
 - a. Health Situation Update number 10
 - b. Validation, monitoring, and verifying of health-related incidents/impacts and possible secondary events
 - c. Collecting, analyzing, and disseminating situation reports and information to decision-makers, especially Cordillera RDRRMC, Incident Management Team, and DOH Central Office
 - d. Ensured availability of timely and accurate data/reports for information dissemination

PDOHO

- a. Submission of HEARS and HSU reports.

PHO/CHSO

- a. Created of health reports.



Department of Public Works & Highways- Cordillera (DPWH-CAR)

- Provides information dissemination on status of road networks.
- Close monitoring and clearing of the national (essential) road networks and bridges situations in the Cordillera region through DPWH District Engineering Offices (DEOs).
- In close coordination with the Cordillera RDRRMC EOC.
- Prepositioning of assets in the District Engineering Offices all over the provinces: 895 manpower; 109 heavy

equipment; 91 vehicles and 1,054 light equipment.

- Provision of transport services for the hauling /delivery of FNFI to affected provinces



Department of Information and Communications Technology-CAR

- Conducted inventory of ETC resources.
- Attended the Cordillera RDRRMC Pre-Disaster Risk Assessment (PDRA) meeting for Tropical Depression "EGAY" via zoom platform.
- Continuous monitoring of the status of ICT services within the Cordillera.
- Prepared emergency communications equipment on standby for possible deployment.
- Monitored emergency communications via HF radio tuned in at 7.455Mhz.
- Deployed three personnel and VSAT Equipment to set up internet connectivity in the Abra PDRRMC EOC.

? July 29, 2023

- ? Continuous monitoring of the status of ICT services within the Cordillera
- ? Checked GovNet FOC route for possible damage due to fallen trees
- ? Coordinated with the responsible service provider for the restoration of monitored down Free Wi-Fi Sites.
- ? Continuous monitoring and operation of GovNet facilities at DICT CAR.
- ? Continuous support of DICT-CAR in Bangued, Abra for internet provision.
- ? Arrival of DICT-NCR GETT in Abra with GECS-MOVE, Hexacopter Drone, Htech VSAT set, Fully Customized 6-Wheeler Truck with ICT equipment, Fully Customized 4x4 Pick-up Truck with ICT equipment, and Red toyota hilux.
- ? Had a PDRRM meeting and briefing with President Ferdinand R. Marcos Jr. in Abra

? July 30, 2023

- ? Continuous monitoring of the status of ICT services within the Cordillera
- ? Checked GovNet FOC route for possible damage due to fallen trees
- ? Coordinated with the responsible service provider for the restoration of monitored down Free Wi-Fi Sites. All affected sites have already restored.
- ? Continuous monitoring and operation of GovNet facilities at DICT CAR.
- ? Continuous support of DICT-CAR in Bangued, Abra for internet provision
- ? Continuous monitoring of VSAT operations used to augment communications at Abra PDRRMOC.

? July 31, 2023

- ? Continuous monitoring of the status of ICT services within the Cordillera
- ? Continuous monitoring and operation of GovNet facilities at DICT CAR.
- ? Continuous support of DICT-CAR in Bangued, Abra for internet provision
- ? Continuous monitoring of VSAT operations used to augment communications at Abra PDRRMOC.
- ? Added network security layer in Access Point using OpenDNS server
- ? Blocked sites to ensure security and stability of internet connectivity as instructed by PNP.



Department of Agriculture-CAR

- DA Regional Task Force are on call.
- Submission of situation reports by APCOs/LGU.
- Constant monitoring of weather.
- Prepositioning of buffer seeds.
- Submission of daily situationer report to Central Office and OCD-RDRRMC.
- Constant Monitoring of weather updates from PAG-ASA.
- Secured DA warehouses and facilities from possible rain/water leaks or intrusion and wind damage.
- The DA RDRRM Task Force was deployed today July 31, 2023 to conduct joint field validation together with APCOs and LGU counterparts.



Bureau of Fisheries and Aquatic Resources-CAR

1. Activated BFAR-CAR Climate Change – Disaster Risk Reduction and Management Center Technical Working Group (BFAR CAR CC-DRRMC TWG) Regional and Provincial Response Centers.
2. Coordinated with LGU counterparts and Fisherfolk Leaders on information dissemination and reporting. Advised to take appropriate actions and watch for the next updates of weather advisories.
3. Continuous dissemination of localized advisories to Provincial Fishery Offices, LGUs and fisherfolk leaders.
4. Actions taken to prevent/mitigate damage to fisheries.

- a. Fisherfolk engaged in aquaculture and capture activities are reminded to precautionary measures to prevent/mitigate potential loss due to localized/severe thunderstorm/intense rainfall.
 - a.1. Advised to perform early harvest;
 - a.2. Secure fish cage, fish ponds, and stocks;
 - a.3. Ensure fishing boats, gears, paraphernalia, and other machineries are positioned in a safe place;
 - a.4. Advised to refrain from fishing and secure fishing boats in higher ground; and
 - a.5 Fisherfolk are also advised to listen to the most recent severe weather bulletin issued by PAGASA, as well as information provided by radio and television stations.
- 5. Other related precautionary measures.
 - a. Secured Office Facilities and Equipment (Regional Office/Provincial Fishery Offices/Technology Outreach Stations/Quarantine Stations). Checked on a routinely basis.
 - b. Fish feeds and other agricultural and fishery supplies are properly stored.
- 6. Provision of immediate response to affected fisherfolk (e.g. technical advisory).
- 5. Validation and consolidation of Damage and Loss Assessment Report (DALA) by the BFAR CAR CC-DRRMC TWG Regional and Provincial Response Centers.

24th IB, 7ID Philippine Army

- Conducted search and rescue operations in Tayum, Abra and in barangays in Bangued
- Conducted airlift operations of 562 boxes of family food pack were delivered to Poblacion Boliney, Abra and (4) civilian personnel were also transported from Poblacion Boliney, Abra to 24 IB, 7ID, PA, Brgy. Tagodtod, Lagangilang, Abra.
- conducted airlift relief operations of 750 boxes of family food pack from PPO, Abra to Lacub, Abra for the residents affected by the typhoon "Egay". The HADR was collaboratively conducted by TOG-1, Pulis Abra, 24IB, CIDG, and DSWD personnel.



Police Regional Office - Cordillera (PROCOR)

- Deployment of personnel to the different evacuation centers within the region.
- Provided transportation and manpower to relief operations in affected areas
- Provided manpower in the hauling (loading and offloading) of relief goods to various communities affected.



Bureau of Fire Protection - CAR

Available BFP Assets and Personnel in CAR

- Fire Truck: 91
- Rescue/Hazmat Truck: 2
- Ambulance: 21
- Fire Station Personnel: 334
- EMS Personnel: 155
- SRR Personnel: 48

BFP deployed assets and operations personnel have:

- Coordinated with DILG, RDRRMC, PDRRMC and LDRRMOS in the conduct of local PDRA and undertake preparedness and response protocols.
- Coordinated with other agencies for the assessment of safety of evacuation centers from hazards.
- Activated Emergency Operations Center and Response Cluster.
- Monitoring of affected provinces/ municipalities/ barangays.
- Ensured availability of resources.
- Ensured that IMPLANS of OPLANS Listo and Paghalasa are rigorously applied and followed.
- Prepared augmentation.

The BFP also incorporated a safety awareness campaign to prevent fire and other measures to the unremitting BFP OLP on the road.

- Provision of manpower in the hauling of relief goods



503rd Infantry Brigade, 5ID, PA

- Personnel on duty at the RDRRMC EOC
- Attended the Response Cluster Meeting on July 27, 2023

-Personnel and equipment on standby for deployment.

Naval Force Northern Luzon

-Deployed 11-man team for search and rescue in flooded areas in Abra.

Philippine Coast Guard DNWLZN

-Deployed 7-man WASAR team and rubber boat to Abra to assist in WASAR Operations in flooded areas.



Tactical Operations Group 1, TOWNOL, Philippine Air Force,

- Personnel on duty at the RDRRMC EOC
- Logistics support and personnel for rescue and relief operations including aerial RDANA on standby for deployment
- Spearheaded mission planning with 24IB, Abra Police, and DSWD FOCAR for the airlift of relief goods to GIDAS areas in Abra affected by the typhoon "Egay".
- Conducted airlift operations of 562 boxes of family food pack were delivered to Poblacion Boliney, Abra and (4) civilian personnel were also transported from Poblacion Boliney, Abra to 24 IB, 7ID, PA, Brgy. Tagodtod, Lagangilang, Abra.
- conducted airlift relief operations of 750 boxes of family food pack from PPO, Abra to Lacub, Abra for the residents affected by the typhoon "Egay". The HADR was collaboratively conducted by TOG-1, Pulis Abra, 24IB, CIDG, and DSWD personnel.
- Participated in the briefing and orientation on the conduct of Post Disaster Needs Assessment (PDNA) on July 31, 2023 together with DSWD CAR representative, DSWD CAR representative, OCD CBTS, OCD Planning Section/RRMS/RPVET, and OCD admin Chief to plan out and evaluate the conduct of PDNA after the response operations ICOW the effect of STY "EGAY" in the Cordilleras particularly in Abra, Mt Province, and Benguet



Abra Disaster Risk Reduction and Management Council

ABRA PROVINCIAL DRRM COUNCIL

- Conducted PDRA Meeting at 2:00PM, July 23, 2023 in preparation for the onset of TC Egay.
- Raised alert status to BLUE on July 21, 2023, 5:00pm, synchronized to RDRRMC Memo No. 67, s2023.
- Upgraded alert status from BLUE to RED on July 23, 2023, 11:00am, synchronized to RDRRMC Memo No. 69, s2023.
- Abra EOC through the PDRRM Office on monitor and 24/7 duty.
- Issued PDRRMC Advisory No. 6 on the suspension of classes in all levels both public and private and work in all government agencies and offices.
- Deployed PNP, BFP and AFP for Rescue and Evacuation operations.
- Conducted clearing operations along Banay-San Isidro Road, Zone 5 and Sinapangan, Zone 6, Bangued together with the AFP.

Abra Provincial DRRM Office

- Continuously sending weather advisories and alert status to all stakeholders thru all means of communication.
- On 24/7 duty.
- Continuous monitoring the 27 municipalities.
- Sending reports to RDRRMC and partner agencies and stakeholders.
- Facilitated the PDRA.

Attended the PDRA of MDRRMC Bucloc and delivered situation overview and other related information about TD Egay and some preparedness measures needed.

- Maintaining close coordination with PDRRMC members and SAR Teams.
- Conducted clearing operations along Abra-Ilocos Norte road.
- Provided logistical needs to SAR Teams.
- Conducted rescue operation in Tayum and in Barangays Sta. Rosa, Caboloan, Bangbangan and Patucannay in Bangued together with Abra PPO, Bangued MPS, BFP Abra, Coordinated with PRC Abra Chapter, RMFB15 and Santa, Ilocos Sur MPS for the retrieval of drowning victim from Bañacao, Bangued.

- Dispatched PDRRMO personnel to augment in the retrieval operations of the drowning victim from Bañacao, Bangued.
- Assisted MMDA in water rationing in the flooded areas of Bangued.

RMFB 15 PNP and 24th IB, 7ID, PA.

- Coordinated with PRC Abra Chapter, RMFB15 and Santa, Ilocos Sur MPS for the retrieval of drowning victim from Bañacao, Bangued.
- Dispatched PDRRMO personnel to augment in the retrieval operations of the drowning victim from Bañacao, Bangued.
- Assisted MMDA in water rationing in the flooded areas of Bangued.

Abra Provincial Engineering Office

- All personnel in all 45 road sections was advised to be on alert for possible landslides.
- Attended the PDRA Meeting.
- Heavy equipment of the PEO on standby.
- Provided augmentation for road clearing operations along Abra-Kalinga Road.

Department of Public Works and highways Abra DEO

- All heavy equipment on standby.
- Attended the PDRA Meeting.
- Activated QRT.
- Provided augmentation for road clearing operations along Abra-Kalinga Road, Abra-Ilocos Norte Road and Abra-Ilocos Sur Road.

Bureau of Fire Protection

- Attended the PDRA Meeting
- All personnel are present and alerted in their assigned areas of responsibilities.
- SAR team ready and available.
- Conducted rescue and evacuation in Sta. Rosa, Patucannay and Caboloan, Bangued.
- Conducted rescue operation in Tayum and in Barangays Sta. Rosa, Caboloan, Bangbangan and Patucannay in Bangued together with Abra PPO, Bangued MPS, Abra PDRRMO, RMFB 15 PNP and 24th IB, 7ID, PA.
- Provided augmentation for road clearing operations.
- 0800H - 1500H 28 July 2023 - Monitoring of station activities, coordination with other line agencies, and accounting of personnel via video call and phone call at the Office of the Provincial Fire Marshal.

Philippine Red Cross Abra Chapter

- Quick Response Team and Volunteers are ready for deployment anytime.
- FNFI's are on preposition.
- Attended the PDRA meeting.

Department of Health – Abra

- Attended the PDRA meeting.
- Medicines available.
- Deployed nurses in all municipalities are on heightened alert.
- Alerted all RHUs.
- Activated 24/7 PDOHO OPCEN DUTY
- Close coordination with RHUs, MDRRM, PHO, and APH.
- Updated inventory of HEM medicines and other logistics
- Distribution of 2 hygiene kits to affected families in Zone 7 Bangued.
- Distributed hygiene kits and vitamins to 1 APH staff.
- Distribution of breastfeeding kits to APH.
- Allocated hygiene kits, Oral Health Package and HEMS commodities for DepEd Abra as per Letter of Request.

Abra Electric Cooperative (ABRECO)

- Advised and alerted personnel to be ready.
- Equipment are ready for clearing operations.
- Attended the PDRA meeting.

DOST Abra

- Attended the PDRA meeting.

Department of Trade and Industry Abra

- Attended the PDRA meeting.
- Ensures price monitoring whenever there is a disaster.

Provincial Assessor's Office

- Attended the PDRA meeting.

Provincial Planning and Development Office

- Attended the PDRA meeting.
- Facilitated the risk analysis during the PDRA.
- Presented the different areas at risk in the province.

Provincial Social Welfare and Development Office

- Attended the PDRA meeting.
- Facilitated the Response Cluster Preparedness inventory during the PDRA.
- Ensures readiness for TD Egay.

Deltacom Bullagao Base 5600

- Attended the PDRA meeting.

Armed Forces of the Philippines

- Attended the PDRA meeting.
- SAR Trained Teams are on standby.
- Ensures availability of personnel for response.
- Conducted rescue operations in the affected areas
- Provided augmentation for road clearing operations
- Provided manpower assistance for the repacking of Family Food Packs, loading/unloading of relief items and distribution of relief goods

Abra PPO - PNP

- Attended the PDRA meeting.
- SAR Trained Teams are on standby.
- Ensures availability of personnel for response.
- Conducted rescue operations in the affected areas
- Provided augmentation for road clearing operations

Land Transportation Office

- Attended the PDRA meeting.

National Food Authority

- Attended PDRA meeting.
- Ensures availability of rice during disaster.

Sanguniang Panlalawigan Committee on Environment

- Attended PDRA meeting.

Environment and Natural Resources - PGA

- Attended PDRA meeting.

Provincial Environment and Natural Resources

- Attended PDRA meeting
- Clearing, cutting/removal of broken/damaged tree branches/debris along Aguet, Bio and Tagodtod, Lagangilang
- ? Beneficiaries are residents along the roads, and motorists/commuter
- Pruning of branches that fall along electric line/internet lines at Casamata Hill, DENR Bangued, Abra/residence of Casamata Hill/Offices
- Clearing of eroded soil/rocks along the road of Casamata Hill going to DENR PENRO Office
- Cleaning of Debris and pruning of trees causing road obstruction

Department of Information, Communication and Technology

- Attended PDRA meeting.

- Provided alternative communication means (internet) in case Telcos internet will be affected/interrupted.
- Provided Very Small Aperture Terminal (VSAT) for internet connectivity.
- Report to EOC for VSAT monitoring.
- Optimized VSAT network for fast internet connection.
- Added network security for data safety and privacy.
- Reconfigured connection due to loss of connectivity.
- Continuous monitoring and optimization of VSAT network

Provincial Budget Office

- Attended PDRA meeting.

ADTEMPCO

- Attended PDRA meeting.

Health Emergency Management Bureau

- Attended PDRA meeting.
- Ensures readiness of HEMB personnel.
- Activated DRRM-H Opcen.

Provincial Health Office

- Attended PDRA meeting.
- Medicines are available.
- Provided medicines for stockpiling to RHUs.

Department of the Interior and Local Government - Abra

- Attended PDRA meeting.
- DILG OpCen is on alert and monitoring.
- Continuous dissemination of alerts and warnings to the 27 municipalities through the MLGOOs.
- Advised LCEs to take the necessary actions
- Advised the LGU & BDRRMCs to inform the communities re: TD Egay and take all the necessary preparedness measures
- Continuous coordination with MDRRMO
- Disseminated Advisory on Forced Evacuation to PLGU and MLGUs on 7/25/23
- Continuous Monitoring of AOR

Philippine Information Agency-Abra

- Information dissemination in all social media platforms.
- Communicate and posting of OCD advisories.

LOCAL DRRM COUNCILS

Bangued DRRM Council

- Conducted PDRA and activated EOC.
- MDRRMC personnel on 24/7 duty (shifting).
- Continuous dissemination of weather bulletins to all the barangays within AOR.
- Vigilant monitoring of incidents.
- Continuous monitoring of the Abra River in Calaba.
- Continuous monitoring on the flood prone areas.
- Sending updates to the Abra DRRM Messenger group chat.
- Conducted PDRA on July 22, 2023, 3:00pm.
- Raised alert status to BLUE on July 23, 2023, 9:00am.
- Continuous coordination with PDRRMC.
- Activated BDRRMC.
- Provided food and water to evacuees
- Conducted clearing operations on submerged barangays
- On going assessment on government infrastructure
- Continuous monitoring to flood prone and Landslide Barangay
- Updating DROMIC Report
- Continuous distribution of LGU Bangued of relief goods to barangays
- Continuous distribution Of DSWD FFPs to affected families

Boliney DRRM Council

- Conducted PDRA and activated EOC.
- MDRRMC personnel on 24/7 duty (shifting).
- Continuous dissemination of weather bulletins to all the barangays within AOR.
- Vigilant monitoring of incidents.
- Continuous monitoring of the Abra River in Calaba.
- Continuous monitoring on the flood prone areas.
- Sending updates to the Abra DRRM Messenger group chat.
- Conducted PDRA on July 25, 2023, 8:00am.
- Raised alert status to BLUE on July 25, 2023, 12:00pm.
- Continuous dissemination of weather updates through LGU FB page and MDRRMC messenger group chat.
- Maintaining close coordination with BDRRMCs and PNP.
- Activated EOC.

Bucay DRRM Council

- Continuous monitoring of AOR.
- Sending updates to the Abra DRRM Messenger group chat.
- Conducted PDRA on July 21, 2023.
- Raised alert status to BLUE on July 23, 2023, 8:00am.
- Conducted Pre-emptive evacuation to Pagala East Residents.
- Continuous monitoring to flood prone areas.
- Maintaining close coordination with MDRRMO and MSWDO.
- QRT on duty.
- Conducted pre-emptive evacuation in Pagala, East.
- Distributed 59 FFPs to evacuees from Pagala, East.

Bucloc DRRM Council

- Continuous monitoring of AOR.
- Sending updates to the Abra DRRM and Abra LDRRMO Association Messenger group chat.
- Conducted PDRA on July 24, 2023, 9:00am.
- EOC activated.
- On duty 24/7.
- Conducted roving operations and visitation and gave early warnings to barangays.
- Provided meals for the evacuees.
- Ongoing assessment of damages.
- Ongoing distribution of FFPs.
- Ongoing inspection/assessment of mountain crashes at Barangays Labaan, Lamao and Lingey.
- Continuous road clearing operations.

Daguioman DRRM Council

- Continuous monitoring of AOR.
- Sending updates to the Abra DRRM and Abra LDRRMO Association Messenger group chat.
- Conducted PDRA on July 24, 2023, 11:20am.
- Raised alerts status to BLUE on July 25, 2023, 1:00pm.
- Activated EOC.
- MDRRMC and BDRRMCs on duty.
- Continuous dissemination of weather updates through messenger group chat to every barangays.
- Upgraded alert status from BLUE to RED on July 25, 2023, 5:20pm.

Danglas DRRM Council

- Continuous monitoring of AOR.
- Sending updates to the Abra DRRM Messenger group chat.
- Conducted PDRA on July 24, 2023, 9:00am.
- Raised alert status to BLUE on July 24, 2023, 9:00am.

Dolores DRRM Council

- MDRRMC OpCen on heightened alert.
- Conducted ocular inspection of water level at Abra River and Malanas River.

- Continuous coordination to BDRRMCs and monitoring the status of AOR.
- Conducted monitoring on roads and bridges status within AOR.
- Continuous dissemination of updates from PAGASA to BDRRMCs and the general public.
- Sending updates to the Abra DRRM Messenger group chat.
- Conducted PDRA on July 24, 2023, 9:30am.
- Raised alert status to BLUE on July 24, 2023, 10:00am.
- Continuous posting of updates regarding TD Egay through the MDRRMO FB page.
- CONducted forced evacuation at Brgy. Pudao, Salucag

La Paz DRRM Council

- Continuous monitoring of AOR.
- Sending updates to the Abra DRRM Messenger group chat.
- MDRRM Office on standby.
- Continuous monitoring of weather updates for immediate dissemination.
- Maintaining close coordination with BDRRMCs for updates.
- Conducted PDRA on July 25, 2023, 8:00am.
- Maintaining close coordination with the BDRRMCs for monitoring.

Lacub DRRM Council

- Continuous monitoring of AOR.
- Sending updates to the Abra DRRM Messenger group chat.
- Conducted PDRA on July 24, 2023, 9:30am.
- Raised alert status to RED on July 24, 2023, 9:30am.
- Continuous dissemination of weather bulletins via messenger group chat and social media.
- Maintaining close coordination with the BDRRMCs within AOR.
- Activated BDRRMCs.
- Activated MDRRMC EOC.
- Continuous monitoring of the Binongan River.
- Issued Executive Order No. 13, s2023 on the Suspension of travel and water related activities.
- Consolidating situational reports to BDRRMCs.
- PDRA analyst group together with the MDRRMC members convened for Final PDRA meeting on July 24, 2023, 9:30am and presented/approved anticipated needs and validated the risk matrix results and finalized the EPR protocols.
- Monitoring of STY EGAY bulletin and satellite imagery updates via social media and websites.
- DRR Equipment is ready and on standby.
- Food Packs are available and ready for preposition.
- Coordinated with line agencies and the 15 Barangay DRRMCs.
- Consolidate reports from the BDRRMC's to be forwarded to the higher council
- Consolidate lists of evacuees - Coordinate with the Brgys. for the on-the-ground monitoring of their AOR
- Coordinate with the MSWD for the masterlists of the evacuees
- Provision of food packs to the evacuees 8
- Continuous coordination to partner agencies
- BDRRMC's and volunteers of Brgy. Guinguinabang conducted Search and Water rescue operations
- Deployed RDANA Team
- On-going road clearing operations headed by the MDRRMC Chairman together with the Barangay Officials, PNP, Army, Road Maintenance team, and community volunteers
- Assists in the hauling of family food packs from DSWD - Assists in the distribution of Family food packs
- Continuous coordination with the BDRRMC's on their progress damage reports
- Opcen still activated up to this time;
- Still on red alert status.

Lagangilang DRRM Council

- Conducted PDRA on July 24, 2023, 10:00am.
- Raised alert status to RED on July 24, 2023, 11:00am.
- Continuous monitoring of AOR.

- Sending updates to the Abra DRRM and Abra LDRRMO Association Messenger group chat.
- Activated EOC.
- Continuous dissemination of weather bulletin through messenger group chats and social media.
- Maintaining close coordination with the BDRRMCs within AOR.
- Activated BDRRMCs
- Continuous water level monitoring of Baay River along Barangay Aguet, Presentar and Pawa.
- Restricted fishing activities.
- Continuous monitoring of flood prone area
- Repacking of LGU relief goods for distribution to all families in Lagangilang.

Lagayan DRRM Council

- Continuous monitoring of AOR.
- Continuous dissemination of weather updates to the BDRRMC through messenger group chat and FB page.
- Sending updates to the Abra DRRM Messenger group chat.
- Issuance of Memorandum No. 109-2023 Prohibition of all types of Fishing Activities in the Municipality of Lagayan until Further Notice, Activation of BDRRMC and inform the Public to Observe Precautionary Measures to avoid Casualties during the Inundation of Typhoon Egay.
- Issuance of Advisory No. 02-2023 Suspension of all types of Tourism Activities in the Municipality of Lagayan until Further Notice.
- EOC activated and on 24/7 duty.
- Conducted municipal wide Tambuli dissemination and weather updates/precautionary measures.
- MDRRMC and BDRRMCs on duty.
- Upgraded alert status from BLUE to RED on July 25, 2023, 5:00pm.
- Conducted water level monitoring at Palsuguan River along Sitio Calambat, Collago.
- Continuous monitoring of AOR thru ICOM radio.
- Conducted damaged assessment
- Distribution of LGU FFP to the 3 Brgys of Lagayan (Pang-ot, Collago and Pulot)
- 8 boxes of DSWD Family Kit were distributed to the Sitio Baybayatin Brgy Collago
- Ongoing restoration of Baybayatin, Pulot and Poblacion water system.
- Conducted assessment and validation of the reported totally damaged house and schools.
- Distributed DSWD Family Kit, Hygiene Kit and Kitchen Kit to the owners of the totally damaged house.

Licuan-Baay DRRM Council

- Continuous monitoring of AOR.
- Sending updates to the Abra DRRM Messenger group chat.
- Conducted PDRA on July 21, 2023 at 2:00pm.
- Issuance of Executive Order No. 24 s.2023 An Order Temporarily Closing All Tourism Destinations, Prohibition of Fishing activities, Suspension of Small-Scale Mining Activities, Public Gatherings, Government and Private Trainings, Seminars and Meetings in the Municipality of Licuan-Baay due to Typhoon "Egay".
- Upgraded alert status from BLUE to RED on July 24, 2023, 4:00pm.
- All BDRRMCs on heightened alert.
- MDRRMC EOC on 24/7 duty.
- Continuous posting of weather updates through social media.
- Posting of weather updates through social media platforms.
- The chairperson is present in the MDRRMC EOC to monitor preparedness and response measures.
- Conducted onsite monitoring of the Abra-Kalinga Road.
- Road Clearing Operations Team on standby.
- Catered to stranded individuals
- Deployed rescue teams to stranded Earthyard Corp employees
- Issued Pre-emptive and Force Evacuation
- Deployment of Rescue Teams to Sitio Nagpaoayan to evacuate Affected Employees of Earthyard Corporation. For the meantime, the team immediately returned to Station due to Road Closure and Major Landslides from Sitio Baquero to Sitio Nagpaoayan.
- On-going Road Clearing Operations
- Distribution of Relief Goods to Internally Displaced Persons (IDPs)
- Monitoring of Major Road Network Status
- Conduct of Damage Assessment by the BDRRMCs and MDRRMC
- Conduct of MDRRMC Response Cluster Emergency Meeting
- Given treatment to Injured and ill individuals by the Rural Health Unit
- Snake Bite Injured patient referred to IRTM, Metro Manila today July 29, 2023 for further care and management.

- MDRRMC Licuan-Baay Rescue Operation w/ MDRRMO, BFP, RHU, PRC, and DPWH-Abra DEO conducted yesterday to Landslide affected individuals from Isabela Province at Abra-Kalinga Road, Malibcong, Abra
- Distribution of DSWD Relief Goods to 5 Barangays of Licuan-Baay namely: Subagan, Nalbuan, Tumalip, Mapisla, and Bulbulala

Luba DRRM Council

- Continuous monitoring of AOR.
- Sending updates to the Abra DRRM Messenger group chat.
- Conducted PDRA on July 24, 2023, 1:30pm.
- Raised alert status to BLUE on July 24, 2023, 6:00am.
- Conducted water level monitoring along Poblacion, Luba.
- Advised contractors to suspend all public works.
- Advised the public to postpone travel plans.
- Continuous dissemination of weather bulletins and advisories to BDRRMCs, DRRM stakeholders and communities.
- Upgraded alert status from BLUE to RED on July 25, 2023, 6:50pm.

Malibcong DRRM Council

- Sending updates to the Abra DRRM Messenger group chat.
- Continuous monitoring of AOR.
- Conducted PDRA on July 22, 2023 at 1:30pm.
- Raised alert status to BLUE effective July 22, 2023, 4:00pm.
- Activated BDRRMCs.
- Continuous dissemination of weather bulletins to all the barangays in AOR.
- Upgraded alert status from BLUE to RED on July 25, 2023, 7:00am.
- MDRRMC EOC on 24/7 duty.
- Issued Public Advisory No. 02, s2023 on the Temporary suspension of unnecessary travels, all tourism activities and prohibition of water related activities.
- Ongoing monitoring along Aguibo-Poblacion Road.
- Municipal clearing team on standby.

Manabo DRRM Council

- Sending updates to the Abra DRRM Messenger group chat.
- Continuous monitoring of AOR.
- Continuous dissemination of weather updates.
- Raised alert status to RED on July 25, 2023, 8:30am.
- Maintaining close coordination with the BDRRMCs.
- Continuous monitoring of the Abra River.

Penarrubia DRRM Council

- Conducted PDRA on July 21, 2023, 2:00pm.
- Raised alert status to BLUE on July 22, 2023, 7:00am.
- Activated EOC.
- Maintaining close coordination with BDRRMCs, PNP and BFP.
- Continuous dissemination of weather updates through MDRRMO FB page and messenger group chat with MDRRMC and BDRRMCs.
- Continuous monitoring of AOR.
- Sending updates to the Abra DRRM and Abra LDRRMO Association Messenger group chat.

Pidigan DRRM Council

- Continuous monitoring of AOR.
- Sending updates to the Abra DRRM Messenger group chat.
- Issued Advisory No. 1 re; restriction of operations along Abra River.
- Conducted PDRA on July 24, 2023, 4:00pm.
- Maintaining close coordination with the BDRRMCs, PNP and BFP.
- Activated EOC.
- Clearing operations along affected roads
- Continuous monitoring of roads and infrastructures
- Distribution of prepositioned hygiene kits, sleeping kits and kitchen kits to identified evacuees

- Provided first aid was by the RHU personnel to reported injuries

Pillar DRRM Council

- Conducted PDRA on July 21, 2021, 10:00am.
- Activated EOC.
- Raised alert status to BLUE effective July 25, 2023, 8:00am.
- Maintaining close coordination with the BDRRMCs and PNP.
- Continuous dissemination of weather updates through the LGU and MDRRMC FB page and BDRRMC messenger group chat.
- Continuous monitoring of AOR.
- Sending updates to the Abra DRRM and Abra LDRRMO Association Messenger group chat.
- Prepositioned SAR Teams and equipment.
- The MDRRMC Chairperson is on duty at the EOC.
- Prepositioned medicines and supplies at RHU
- Health Emergency Response Team on standby.
- Ongoing search and retrieval operation
- Cadaver waiting for pick up by funeral parlor
- Injured treated at RHU
- Distributed food packs to affected families in the 2 farthest barangays
- Conducted assessment on damaged infrastructures
- Ongoing distribution of food packs
- Provided hot meal at the municipal hall

Sallapadan DRRM Council

- Continuous monitoring of AOR.
- Sending updates to the Abra DRRM Messenger group chat.
- Raised alert status to BLUE on July 25, 2023, 12:35pm.
- Activated EOC.
- Maintaining close coordination with BDRRMCs, BFP and PNP.
- Issued temporary suspension of unnecessary travels, tourism activities and water related activities.

San Isidro DRRM Council

- Continuous monitoring of AOR.
- Sending updates to the Abra DRRM Messenger group chat.
- Conducted PDRA on July 24, 2023, 8:30am.
- Raised alert status to BLUE on July 24, 2023, 9:30am.

San Juan DRRM Council

- Continuous monitoring of AOR.
- Sending updates to the Abra DRRM Messenger group chat.
- Conducted PDRA on July 24, 2023, 8:30am.
- Raised alert status to BLUE on July 24, 2023, 9:30am.
- Continuous coordination to BDRRMCs and monitoring the status of AOR.
- Conducted monitoring on roads and bridges status within AOR.
- Continuous dissemination of updates from PAGASA to BDRRMCs and the general public.
- Continuous monitoring of water level along Malanas and Tineg rivers.
- Activated BDRRMCs and maintaining close coordination with them.
- Continuous monitoring of flood prone areas.
- Upgraded alert status from BLUE to RED through LDRRMO Memo No. 07, s2023 on July 25, 2023, 2:00pm.
- Issued LDRRMO Memo No. 07, s2023 re; suspension of all tourism and fishing activities in the municipality.

San Quintin DRRM Council

- Issuance of Advisory No. 01 Advisory on the Restriction of Operations Along the Abra River due to Typhoon "Egay"
- Continuous monitoring of AOR.
- Sending updates to the Abra DRRM and Abra LDRRMO Association Messenger group chat.
- Maintaining close coordination with the BDRRMCs, BFP and PNP.
- Continuous dissemination of weather updates through posting on the Level Up San Quintin FB page.
- Conducted PDRA on July 24, 2023, 2:00pm.
- Conducted pre-emptive evacuation in Zone 2, Tangadan, San Quintin.

- Provided FFPs from the LGU and DSWD to the evacuees.
- Implemented forced evacuation of houses near the creek at Brgy. Mausoc
- Continuous road clearing operations
- Distributed DSWD FFPs to affected population in Poblacion

Tayum DRRM Council

- Continuous monitoring of AOR.
- Sending updates to the Abra DRRM Messenger group chat.
- Conducted PDRA on July 24, 2023, 10:10am.
- Raised alert status to BLUE on July 24, 2023, 12:00pm.
- Continuous coordination to BDRRMCs, PNP, BFP and other stakeholders.
- Continuous dissemination of weather updates and other information related to TD Egay.
- Conducted water level monitoring at riverside communities.
- Upgraded alert status from BLUE to RED on July 25, 2023, 7:00am.
- Conducted water level monitoring along Don Mariano Marcos Bridge in Bumagcat.
- Enforced no fishing activities

Tineg DRRM Council

- Continuous monitoring of AOR.
- Sending updates to the Abra DRRM Messenger and Abra LDRRMO Association group chat.
- Conducted PDRA on July 21, 2023, 2:00pm.
- Issued Executive Order No. 2023-38, s2023 on the suspension of tourism activities, fishing and unnecessary travels.
- Issued Advisory No. 06 re; Activation of Quart Teams and Emergency Operations Center as Preparedness Measures.
- Monitoring of the typhoon track at EOC with the MDRRMC Chairperson.
- Monitoring and inspection of roads networks
- Ongoing validation and assessment of damages to facilities, houses and crops
- Updating of DROMIC report
- Continuous monitoring and clearing of access roads by PNP, ARMY, Eng'nG, MDRRM, and LGU staffs
- Continuous distribution of DSWD FFP's to affected families and individuals

Tubo DRRM Council

- Continuous monitoring of all barangays within AOR through two-way radio and messenger group chat.
- Continuous dissemination of weather updates.
- Sending updates to the Abra DRRM Messenger group chat.
- Conducted PDRA on July 21, 2023, 2:00pm.
- Raised alert status to BLUE on July 21, 2023, 4:00pm.
- Conducted PDRA on July 21, 2023 at 3:00pm.

Villaviciosa DRRM Council

- Continuous monitoring of AOR.
- Sending updates to the Abra DRRM Messenger group chat.
- Conducted PDRA on July 24, 2023, 10:00am.
- Raised alert status to BLUE on July 24, 2023, 10:00am.
- Activated BDRRMCs.
- Maintaining close coordination with BDRRMCs, BFP, PNP and other stakeholders.
- Continuous dissemination of weather updates through posting and SMS.
- Conducted road clearing at Brgy Lumaba



Apayao Provincial Disaster Risk Reduction and Management Council

Apayao DRRM Council

- Attended the Cordillera RDRRMC Pre-Disaster Risk Assessment Meeting at 10:00 AM on 21 July 2023;
- The Apayao Provincial DRRM Council Emergency Operations Center (EOC) has been activated to BLUE ALERT STATUS effective 12:00 PM, 21 July 2023 - PDRRMC Memorandum Order No. 044 series of 2023 for Tropical Depression Egay;
- The Apayao Provincial DRRM Council Emergency Operations Center (EOC) has been activated to RED ALERT STATUS effective 12:00 PM, 24 July 2023 - PDRRMC Memorandum Order No. 047 series of 2023 for Typhoon Egay;
- Cancellation or Suspension of Work and Classes in Apayao due to Typhoons, Flooding and other weather disturbances as per Executive Order No. 66 s. 2012, Provincial DRRM Council issued Memorandum Order

No. 048 for the aforementioned;

- Conducted continuous dissemination/reiteration/cascading of weather updates to the public and lower DRRMCs through PDRRMC SMS and Social Media (official FB Account and Messenger);
- Ensured the availability of family food packs (FFPs) stockpile and other non-food items;
- Prepared and ensured the availability and serviceability of DRRM equipment, supplies, and rescue equipment;
- Conducted continuous coordination with partner agencies on the actions taken by each agency and for their preparedness measures/actions for Tropical Storm "Egay";
- Conducted continuous coordination with the PDRRMC members-agencies;
- Constant Monitoring weather forecasts issued by of DOST-PAGASA as well as monitoring within Area of Responsibility;
- Submission of situational report to higher DRRMCs.
- Conducted Pre-Disaster Risk Assessment (PDRA) Meeting in relation to Typhoon Egay at 01:00 PM on 24 JULY 2023 in First Floor, LFC Building, Capitol Compound, San Isidro Sur, Luna, Apayao;
- Provincial Administrator, the DRRM Manager conducted monitoring face to face at the Emergency Operation Center (EOC);
- Conducted of water level in the Lower Apayao;
- Assisted MSWDO/SWAD-APAYAO/PSWDO is conducting relief operations to the evacuees at San Isidro Sur, Luna, Apayao;
- PDRRMO Personnel conducted monitoring and coordinating in the Flora EOC together with DSWD, BFP, MDRRMC (Flora) and Local Chief Executives;
- Issued PDRRMC Memorandum Order 49, Series of 2023 as of July 26, 2023 , CONDUCT INITIAL RAPID DAMAGE ASSESTMENT AND NEEDS ANALYSIS (RDANA) AND SUBMISSION OF INITIAL DAMAGE AND LOSS REPORT BROUGHT ABOUT BY TYPHOON "EGAY";
- Issued PDRRMC Memorandum Order 50, Series of 2023 as of July 26, 2023, NOTICE OF MEETING CONDUCT INITIAL RAPID DAMAGE ASSESTMENT AND NEEDS ANALYSIS (RDANA) AND SUBMISSION OF INITIAL DAMAGE AND LOSS REPORT BROUGHT ABOUT BY SUPERTYPHOON "EGAY";
- Issued Provincial DRRM Council Memorandum order Number 51 series of 2023 as of 6 AM 27 July 2023; Continuous suspension of Classes in All levels and Resumption of work in the Provincial Government of Offices of Apayao due to Typhoon Egay;
- CONDUCTED INITIAL RAPID DAMAGE ASSESTMENT AND NEEDS ANALYSIS (RDANA) AND SUBMISSION OF INITIAL DAMAGE AND LOSS REPORT BROUGHT ABOUT BY TYPHOON "EGAY" together with Cooperation of PDDRMC TWG, all RDNA TEAMS NLA/ PLGU/ MLGU and all Concerned Members;
- Provided rescue boat for the rescue operation in Cacalaggan, Pudtol;
- Hauling, unloading and repacking of food packs from GSO office to Payanan OpCen together with 98th Infantry Battalion;
- Repack of relief goods at PDRRMO Warehouse with the personnel of Provincial Government of Apayao, PNP, and Philippine Army; 3000 packs of relief goods are being packs of relief goods and to be initially distributed to evacuees and families affected by Super Typhoon Egay;
- Conducted re: Meeting on INITIAL RAPID DAMAGE ASSESTMENT AND NEEDS ANALYSIS (RDANA) AND SUBMISSION OF INITIAL DAMAGE AND LOSS REPORT BROUGHT ABOUT BY TYPHOON "EGAY" together with Cooperation of PDDRMC TWG, all RDNA TEAMS NLA/ PLGU/ MLGU, 27 July 2023 2PM;
- Conducted an emergency meeting for the anticipation needs and actions of the reported missing bodies (1 from Luna and 6 from Calanasan) brought by landslide and the aforementioned threat together with DRRM Manager, DILG Apayao Director, PSWD, SWAD-APAYAO, PNP, MDRRMO from Calanasan and Philippine Army; (Clearing operations coordinated with First Apayao SDEO to clear the national highway to let the rescuers pass through. BHM and IBDC local contractors are contacted to help clear the roads for the easier access of the area. Activate, Assess, Mobilize, Assess, and Deployed SAR Team from PNP, Army, and BFP. Including Conner SAR Team. Activated DSWD and PSWD as members of the MDM for the Management of Bereaved Family. Mobile Force, Army, and PNP activated and readied for deployment and ordered to start search and retrieval operations. Barangay already facilitated the establishment of Incident Command System.)

"

- Conducted relief operations personnel from PDRRMO, PSWDO, SWAD-APAYAO, DILG-Apayao, DRRM Manager, 17th Infantry Batallion, PNP, together with Ms. Cordillera Ambassador (Jazreal Jamila Calaycay Enciso) in San Juan, Barocboc, Sipa, and Consuelo, Sta Marcela;
- PDRRMO received 500 sacks at 5 kilos from PCSO Apayao on July 29, 2023
- PDRRMO received 90 repair kits, 60 family kits, 500 hygiene kits and 60 rescue Kits with the total all in all 710 Kits from OCD-CAR at OpCen Payanan on July 29, 2023
- PDRRMC conducted Third Quarter Meeting at the EKB Club House Apayao Eco Tourism Sports Complex, San Gregorio, Luna, Apyao on July 29, 2023

- The PDRRMC recommends to declare STATE OF CALAMITY in the Province of Apayao as per PDRRMC Resolution No. 2, Series of 2023 on July 29, 2023;
- Coordinated to the relatives and authorized personnel about the stranded individuals reported in Tubongan, Calanasan which came from Solsona on July 30, 2023;

Office of Agricultural Services-Apayao

- Attended the Pre-Disaster Risk Assessment (PDRA) Core Group Meeting on 01:00 PM 24 JULY 2023;
- Standby AEW (personnel) to be the member of the PDNA and RDANA and validation of damages for every Municipality;
- Have 250, 000 pesos worth for assorted vegetable and assorted seedlings of fruit bearing trees for rehabilitation just in case;
- Attended the Pre-Disaster Risk Assessment (PDRA) Core Group Meeting on 01:00 PM 24 JULY 2023;
- Have one unit of Starlink, GenSet and VHF radio—in terms of signal they are ready;

NIA-Apayao

- Attended the Pre-Disaster Risk Assessment (PDRA) Core Group Meeting on 01:00 PM 24 JULY 2023;
- Control of Damages in relation to the aforementioned threat;
- Removal of debris at Canal to lighten flow of water;
- Inventoried assets of vehicle and in the office;
- Standby pumps at Libertad Office

DOH-APAYAO

- Attended the Pre-Disaster Risk Assessment (PDRA) Core Group Meeting on 01:00 PM 24 JULY 2023;
- Issuance of the CODE WHITE ALERT level was declared by the RD Operations Center Chief;
- 24/7 duty in the new OpCen of the Regional Office including the PDOHO in close coordination to the deployed Human Resources in the RHU's and to the Provincial Health Office;

PHO-APAYAO

- Attended the Pre-Disaster Risk Assessment (PDRA) Core Group Meeting on 01:00 PM 24 JULY 2023;
- Activated and maintain 24/7 operation of EoC at PHO and Hospitals and daily reporting Health OpCen;
- Conduct Rapid health assessment;
- Maintain Close Coordination with LGUs and DRRMC at all levels for any untoward Health events;
- Continuous monitoring of updates and bulletin issuance;
- Submit regular reports of response actions;
- Prepositioned vehicle and medicines or non-food items;

PSWDO-APAYAO

- Attended the Pre-Disaster Risk Assessment (PDRA) Core Group Meeting on 01:00 PM 24 JULY 2023;
- Coordination with MSWDOs regarding setting up of Evacuation;
- Coordinated the level of stockpile of MSWDO (MLGU);
- 9 Social Workers to spearhead the Quick Response team and prepared to be on 24/7 duty;
- Rendered duty at the Emergency Operation Center (EOC);
- Conducted Relief Operations at San Isidro Sur, Luna, Apayao together with MSWDO/PSWDO/PDRRMO;
- Conducted relief operations personnel from PDRRMO, PSWDO, SWAD-APAYAO, DILG-Apayao, DRRM Manager, 17th Infantry Battalion, PNP, together with Ms. Cordillera Ambassador in San Juan and Consuelo, Sta Marcela;
- Attended the Pre-Disaster Risk Assessment (PDRA) Core Group Meeting on 01:00 PM 24 JULY 2023;
- Sending of weather updates from DOST-PAGASA;

Bureau of Fire Protection-Provincial Office

- Conducted continuous monitoring and coordination of AOR in relation to Typhoon Egay at the Provincial Emergency Operations Center;
- Attended the Pre-Disaster Risk Assessment (PDRA) Core Group Meeting on 01:00 PM 24 JULY 2023;
- Each station established a 24-hour Emergency Operation Center in case of Emergency;
- Closed monitoring on their respective AOR especially those houses near river banks and river channels for possible rise of water that may cause erosions and landslides;
- Closed coordination with the barangay Officials for possible effect of the Typhoon;
- Conduct inventory of tools and equipment for possible conduct of Search and Rescue (SAR) on station with possible landslide and flashflood prone areas;

Apayao Provincial Police Office

- Conducted continuous monitoring and coordination of AOR in relation to Typhoon Egay at the Provincial Emergency Operations Center;
- Attended the Pre-Disaster Risk Assessment (PDRA) Core Group Meeting on 01:00 PM 24 JULY 2023;
- SAR box and truck are ready to be utilized;
- Rendered duty at the Operation Center;
- Conducted relief operations personnel from PDRRMO, PSWDO, SWAD-APAYAO, DILG-Apayao, DRRM Manager, 17th Infantry Battalion, PNP, together with Ms. Cordillera Ambassador in San Juan and Consuelo, Sta Marcela;
- Enjoined the unloading of family food packs, family kits from OCD-CAR and from PCSO Apayao Chapter;

Philippine Red Cross- Apayao Chapter

- Attended the Pre-Disaster Risk Assessment (PDRA) Core Group Meeting on 01:00 PM 24 JULY 2023;
- Prepositioned of standby equipment and logistics for clearing operations;
- Have deployment of manpower in the office and field area with their team leader and members;
- Highway maintenance crew are for standby;
- Continuously monitoring and clearing operation in their area of responsibility;
- Attended the Pre-Disaster Risk Assessment (PDRA) Core Group Meeting on 01:00 PM 24 JULY 2023;
- Conducted brief meeting in relation to aforementioned threat;
- PEO personnel are for standby for any dispatch and response activity;
- PDNA assessment and validation for every Municipality will be conducted if needed;

DSWD-SWAD Apayao

- Attended the Pre-Disaster Risk Assessment (PDRA) Core Group Meeting on 01:00 PM 24 JULY 2023;
- Continuous monitoring of Area of Responsibility through the Municipal counterpart;
- ERT Response Team are for standby;
- Inventoried enough family foods packs to all Municipalities;
- Rendered duty at the Emergency Operation Center;
- Conducted relief Operations at San Isidro Sur, Luna, Apayao;
- Conducted relief operations personnel from PDRRMO, PSWDO, SWAD-APAYAO, DILG-Apayao, DRRM Manager, 17th Infantry Battalion, PNP, together with Ms. Cordillera Ambassador in San Juan, Sipa, Barocboc and Consuelo, Sta Marcela;
- Conducted distribution of cash and food assistance to Families affected by the Typhoon "EGAY" at AETSC Grandstand, Luna, Apayao;
- Continuous of manning relief operations to the affected individual/families affected by Super Typhoon Egay;

DENR-PENRO Apayao

- Attended the Pre-Disaster Risk Assessment (PDRA) Core Group Meeting on 01:00 PM 24 JULY 2023;
- Maintain utilization of DepEd Memorandum Order Number 27 for the guidelines of suspension of classes;

DOLE-Apayao

- Attended the Pre-Disaster Risk Assessment (PDRA) Core Group Meeting on 01:00 PM 24 JULY 2023;
- Will Conduct Rapid Assessment in Livelihood program if needed;
- Continuous of TUPAD program to the workers;

DILG- Apayao

- Attended the Pre-Disaster Risk Assessment (PDRA) Core Group Meeting on 01:00 PM 24 JULY 2023;
- Continuous monitoring to all municipalities for their preparedness measures;
- Alerted 24/7 for on-duty and for monitoring within the area of responsibility;
- Conducted an emergency meeting for the anticipation needs and actions of the reported missing bodies brought by the aforementioned threat;
- Conducted relief operations personnel from PDRRMO, PSWDO, SWAD-APAYAO, DILG-Apayao, DRRM Manager, 17th Infantry Battalion, PNP, together with Ms. Cordillera Ambassador in San Juan, Barocboc, Consuelo, and Consuelo, Sta Marcela

PVET-Apayao

- Rendered duty at the Emergency Operation Center;

98th Infantry Battalion

- Rendered duty at the Emergency Operation Center;
- Continuous monitoring within the Area of Responsibility;
- Ready for any response activities;

- Enjoined the hauling, unloading and repacking of relief goods;

17th Infantry Batallion

- Continuous monitoring within the Area of Responsibility;
- Ready for any response activities;
- Coordinated in the Emergency Operations Center (EOC) for any response activity or augmentation;
- Enjoined the hauling, unloading and repacking of relief goods;
- Conducted relief operations personnel from PDRRMO, PSWDO, SWAD-APAYAO, DILG-Apayao, DRRM Manager, 17th Infantry Batallion, PNP, together with Ms. Cordillera Ambassador in San Juan, Barocboc and Consuelo, and Sipa, Sta Marcela;

1406th Community Defense Center (CDC)

- Continuous monitoring within the Area of Responsibility
- Ready for any response activities;
- Coordinated in the Emergency Operations Center (EOC)

GSO

- Conducted monitoring and coordination in the Emergency Operation Center;

PPDO- Apayao

- Continuous monitoring and conducted coordination at Emergency Operations Center (EOC)

PIO-APAYAO

- Continue conducting their mandate to give massive information to the general public

Municipality of Kabugao

MDRRMC Kabugao

- Issued Memorandum Order Number 19 re: Heightening of Alert Status into RED effective 7 O'clock AM, 25 July 2023;
- An executive order was issued declaring suspension of classes in all levels, in public and private educational institutions, and of work in government offices on July 25, 2023;
- Conducted road and water level monitoring led by the Municipal DRRM Officer;
- Continuous monitoring and coordination to concerned offices and council members
- Response team on standby ready for deployment as need arise;
- As of 8:00 PM, MDRRMC through MDRRMO personnel Conducted Road inspection at Barangay Cabetayan for possible rise of water level;
- The MDRRMC Chairperson ordered the Public Order and Safety Office personnel were also on duty for road monitoring;
- Work in all Government Offices and Classes to all levels was extended today as per Executive Order of the MDRRMC Chairperson;
- Distributed 23 food packs to the affected families of Barangay Luttuacan to the evacuees now situated at Bunuan Elementary School and at Luttuacan-Mallag Barangay Hall; Also distributed 6 food packs to the affected families of Brgy. Poblacion now located at Apayao Community Learning Center, at Poblacion Barangay Hall and their neighbors through the initiative of the MDRRMC Chairperson and Municipal Social Welfare and Development Officer/DSWD CAR headed by Mrs. Rosalinda Apilit through its responders;
- Conducted MDRRMC post disaster meeting attended by all agencies concerned. Mobilized teams to assess damages to agriculture and infrastructure;
- The Municipal DRRMC Emergency Operation Center is still operating into Red Alert Status;
- Conducted emergency meeting re: partial damages and continuous deployment of the teams to conduct damage assessment and validation brought by super typhoon "EGAY" on July 28,2023;
- Facilitated the deployment of four teams to conduct Damages Assessment to barangays Magabta, Waga, Karagawan and Laco this morning 29 July 2023 which composed of personnel from MSWDO, Agriculture Office, and RMFB15;
- Continuous monitoring and coordination to concerned offices and council members;
- Facilitated the deployment of teams to conduct initial SRR to the alledged drowning male, 18 years old at Pasyab, Nagbabalayan, Kabugao, Apayao this afternoon composed of personnel from MSWDO, MDRRMO, BFP, KMPS and RHU on 30 July 2023;
- Conducted road monitoring for possible deployment of teams on July 30, 2023 to conduct relief operation;
- Conducted Emergency Planning Meeting at the MDRRMC Emergency Operation Center for the Alledged Drowning Incident in Pasyab, Nagbabalayan, Kabugao on July 30, 2023;
- Facilitated the Deployment of 2 Teams going lower barangays of Kabugao to conduct Search and Rescue to the Alledged Drowning Victim which composed of personnel from the BFP, KMPS, RMFB, PHQ, MLGU and

Immediate Family of the victim;

- Facilitated the dispatch of the 4 Teams to conduct relief distribution composed of personnel from the Brgy. Poblacion, MSWDO, MDRRMO, RHU, OAS, SWAD, KMPS, RMFB & 98IB 5ID (PA)
- MDRRMC through the MDRRMO personnel continuously posting weather updates through social media/ MDRRMO official Facebook account as part of information dissemination to the community;
- Prepared and ensured the availability and serviceability of DRRM equipment and other supplies;
- Continuous monitoring of updates from authorized Public Advisory Agency of the Government;
- MDRRMO personnel continuously render duty in the Operation Center and continuously monitoring situation;
- Continuous coordination to the MDRRMC member-agencies for documentation of actions taken and
- Conducted water levelling at the Marquez Ambaw River;
- Ongoing clearing operation for fallen trees;
- Submission of Situational Report to higher DRRMCs;
- Continuous monitoring of water level;
- Each personnel conducted rescue operation, road clearing operation, and helped in the evacuation of MDRRM Officer Mathew Pulog;
- Each personnel relocated a total number of 1 household, and 7 individuals as of 10:24 PM headed and supervised by MDRRM Officer at Dionisio S. Agudelo memorial Gym. As declared Evacuation Center of the Municipality of Kabugao;
- Hauling and unloading of 660ffps at Luna, Apayao from the SWAD Office through personnel of the following agency/office: Bfp-6 Rmfb-8 Mswdo-4 Meo-4 Assessment office-8 Volunteer Kagawad from Pob.-1 Mpdo-2
- Coordination meeting between BFP, KMPS and MDRRMO re SRR at Butao, Calanasan for possible deployment or augmentation;
- Continuous Monitoring of Water Level of Apayao river and its tributaries;
- Continuous monitoring of the situation;• Attended the conduct of emergency meeting re: partial damages and continuous deployment of the teams to conduct damage assessment and validation brought by super typhoon "EGAY" on July 28,2023;
- Personnel attended the 3rd Quarter PDRRMC Meeting at Luna, Apayao on July 29, 2023;
- Distributed family food packs to stranded individuals from barangays Madatag (1person), Dagara (4persons) and Musimut (1person) on July 29, 2023;

Municipality of Conner

MDRRMC Conner

- Continuous monitoring and coordination with stakeholders, BDRRMCs, and the community;
- Conducted PDRA together with the member of the council on 20 July 2023;
- Conducted re: PDRA Meeting update of MDRRMC action taken and plan that needed to be implemented;
- Activated into Red Alert synchronized to the Province;
- Issued Memorandum Circular No. 019 s. 2023, Activation of BDRRMC Operation Center;
- SRR Team, Road Clearing Team, Food and Non-food item, Camp Management, Health Emergency Mgt. Team, Security, Law and Order Team, Management of the Dead and Missing and Public awareness and Communication are on standby ready for mobilization;

Municipality of Calanasan

- Continuous monitoring and coordination with stakeholders, BDRRMCs, and the community;
- Conducted PDRA together with the member of the council on 21 July 2023;
- Conducted re: Meeting update of MDRRMC action taken and plan that needed to be implemented;
- Issued Memorandum suspension of Work on July 25-26 due to continuous moderate to heavy rain on the re: Meeting update of MDRRMC action taken and plan that needed to be implemented;
- Issued Memorandum of Travel Ban on the aforementioned day to prevent any untoward road incident that may happen;
- Issued Memorandum on cancellation of scheduled activities in the Municipality;

Municipality of Pudtol

- Continuous monitoring and coordination with stakeholders, BDRRMCs, and the community;
- Conducted PDRA together with the member of the council on 21 July 2023;
- Prepositioned of family food packs, vehicles, and ERT on standby;
- MSWDO validated pre-emptive evacuees at the Barangay Capannikian;
- Issued Memorandum No. series of 2023 "Raising of red Alert Status in the Municipal Operation Center (MEOC) for the Typhoon Egay
- Personnel of LDRRMO, MHO, MSWDO, DSWD-KALAH, SLP, 4P's, PNP and BFP on standby at the Municipal EOC;
- Posting of weather updates and memorandums;

- Rendering 24/7 duty at the Emergency Operation Center with schedule of duty;
- Continuous coordination to all the Punong Barangays (BDRMC) in the Municipality;
- Conducted rescue operation in Cacalaggan, Pudtol, due to high water level;
- Submission of the SitRep every 4 hrs to higher DRRMC's;
- Food Packs prepositioning and distribution;
- Force evacuation to flooded areas;
- Conducted rescue operations;
- Conducted meeting for RDANA together with the RDANA team;

Municipality of Luna

- Continuous monitoring and coordination with stakeholders, BDRMCs, and the community;
- Conducted PDRA together with the member of the council on 24 July 2023;
- Provided Memorandum Order for the activation of every barangay EOC and other preparedness measures. Likewise with the Response Cluster concerned members of the council for their timely reporting and monitoring;
- Memorandum order was also provided for the Elite Rescue 17 members and other stakeholder/volunteers for their services in time of need of additional man-power during response;
- Conducted Information Dissemination to every barangays regarding on this identified Hazard, in partnership with BFP Luna and Municipal Police Station;
- Ensured prepositioning and availability of food and non-food stockpile at the EOC and main evacuation center (BGVJR gym) synchronized with all BDRMC's EOC;
- Monitors weather forecast of DOST-PAGASA as well as monitoring within the Area of Responsibility;
- Ensures availability of SRR equipment readily prepositioned for any untoward response;
- Conducted immediate clearing operation at Barangay Dagupan near Negre Bridge this afternoon and now passable;
- Conducted relief operations on identified displaced families at ECBJR Gym, San Isidro Sur, Luna, Apayao and Tumog Elementary School at Brgy. Tumog;
- Enforced pre-emptive and force evacuation on identified Barangays with low-lying residence;
- Continuous monitoring of water level monitoring
- Continuous conduct of Search Rescue and Retrieval Operation to 1 missing individual at Barangay Tumog and coordination on other institutions outside AOR;
- Continues conducting of Search and Retrieval of the reported missing body of Luna, Apayao;

Municipality of Flora

- Continuous monitoring of water level in the flood prone area;
- Conducted PDRA together with the member of the council on 24 July 2023;
- Ongoing clearing operations, monitoring of road conditions and monitoring of water level at Apayao River Bagutong Section

Municipality of Sta. Marcela

- Continuous monitoring the weather;
- Conducted PDRA together with the member of the council on 24 July 2023;
- Standby (Responders and Road clearing) emergency responses
- Coordinate with Punong Barangay on Evacuation protocol;
- Continuous monitoring the water level of Apayao River, San Juan and Consuelo creek;
- Responded to 11 individuals trapped at Apayao River in Brgy. Imelda
- Relief delivery operation at Brgy. Sipa;
- Continuous monitoring the water level of Apayao River, San Juan and Consuelo Creek;
- Distribute relief goods to all effected families;



Baguio City Disaster Risk Reduction and Management Council

? Smart City Command Center (SC3) and CDRMO-Emergency Operation Center elevated to RED ALERT status to provide timely, accurate and appropriate coordination starting 23 July 2023 (Memorandum No. 69 series of 2023).

? Smart City Command Center (SC3) on 24-hours operation with officers and staff on three (3) rotational shifts composed of one (1) shift supervisor and 2-3 staff per shift to receive calls and dispatch and/or coordinate

with concerned agencies

? Continuous information dissemination of advisories concerning weather update, announcements, alerts and advisories thru CDRRMO face book page, official website and Smart Info cast text blasting

? Respond to emergency incidents and facilitate medical transport.



Benguet Provincial Disaster Risk Reduction and Management Council

1. Activation of Provincial DRRM Operation Center to Blue Alert Status.
2. Situational monitoring, communication and coordination with municipal counterpart and partner line agencies.
3. Check-up / preventive maintenance/ prepositioning of emergency response/ transport vehicles and equipment.
4. Inventory of food and non-food items.
5. Monitoring of high risk areas/ communities prone to landslide and floods.
6. Dissemination of rain accumulation forecast and forecast track advisories in social media.
7. Advisory on the temporary closure of Mt. Ugo and Mt. Ulap, all in Itogon.
8. Provincial LGU Emergency Response Teams on alert/standby for easier manpower pooling and response support.
9. Mobilized transport vehicle and evacuation team for pre-emptive evacuation activities in La Trinidad, Benguet.
10. Mobilization of heavy equipment and road clearing team along primary access roads.
11. Temporary suspension of classes, work, and tourism site/activities in government officers for July 26, 2023.



Ifugao Disaster Risk Reduction and Management Council

PDRRMC

- On July 24, 2023 at 1:00pm, the Ifugao PDRRMC conducted a blended PDRA Meeting in relation to the preparations and latest updates for Typhoon Egay.
- The Ifugao PDRRMC Emergency Operations Center issued Memorandum No.12, s. 2023 dated July 24, 2023 placing the Ifugao PDRRMC EOC on RED ALERT STATUS effective July 24, 2023 at 5:00 PM .
- The Ifugao PDRRMC EOC issued Memorandum No. 14 s. 2023 dated July 29, 2023 effective at 10:30AM downgrading RED ALERT STATUS TO BLUE ALERT STATUS;

PDRRMO

- Forwarded issuances, advisories and memorandums to concerned LDRRMCs and communities via social media platforms, text blasts and communications.
- Continuous monitoring of the Province on the possible threats of Typhoon Egay and other weather disturbances;
- Close coordination with the Local Disaster Risk Reduction and Management Councils (LDRRMCs) and council members of the Ifugao PDRRMC on the following concerns:
 - ?Monitored incidents;
 - ?Local weather situations/status;
 - ?Road networks conditions;
 - ?Alert status of LDRRMOs and council members; and
 - ?Other disaster related reports/incidents
- Active spearheading of the 24/7 manning of the Ifugao PDRRMC Emergency Operations Center.
- Prepositioned Response equipment, tools and materials
- Inventory of office DRRM assets
- Continuous monitoring, coordination within Area of Responsibility (AOR) and consolidation of damage reports of Typhoon Egay.

Ifugao Provincial Police Office

- Search and Rescue Teams on standby
- Municipal Police Stations are on position
- Continuous monitoring and coordination to Municipal Police Stations

AFP-54th IB

- 11-unit bases on standby for any emergency

- 17 teams organized as QRT
- Prepositioned Transport, Heavy Equipment and Rescue Vehicle

PSWDO

- Staff ready to provide psycho-social services.

INREO

- Staff ready to augment.

SWAD-Ifugao Chapter

- Stockpiled relief goods ready for distribution.
- Prepositioned relief good to municipalities ready for distribution

Provincial Engineering Office

- 2 Heavy Equipment prepositioned
- 1 Service Vehicle w/ driver on standby

Provincial Health Office

- Staff are on call for any emergency

Red Cross-Ifugao Chapter

- 7 staff are on call for any emergency
- 1 utility vehicle on standby
- SAR equipment on standby

OPFM-BFP Ifugao

- SAR Teams are on standby
- Prepositioned Rescue Vehicles and Equipment
- Personnel are well informed and are on alert
- EOC activated

Office of the Provincial Agriculturist

- 1 Foton vehicle with driver on standby

Office of the Board Member (Committee on Disaster)

- Staff ready to augment

Aguinaldo MDRRMC

- Conducted PDRA in the morning of July 24, 2023
- Joined the PDRRMC PDRA on July 24, 2023
- Prepositioned SAR and Road Clearing Equipment
- Activated the MDRRMC EOC to Blue Alert Status starting July 24, 2023
- Continuous monitoring of AOR

Alfonso Lista MDRRMC

- Activated the MDRRMC EOC to Red Alert Status starting July 24, 2023
- Continuous monitoring of AOR and dissemination of information
- Prepositioned SAR Equipment
- SAR Teams on Standby
- Clearing operations on major roads of fallen trees

Asipulo MDRRMC

- Joined the PDRRMC PDRA on July 24, 2023
- Activated the MDRRMC EOC to Blue Alert Status starting July 24, 2023
- Continuous monitoring of AOR

Banaue MDRRMC

- Joined the PDRRMC PDRA on July 24, 2023
- Activated the MDRRMC EOC to Blue Alert Status starting July 24, 2023
- Continuous monitoring of AOR
- completed clearing operations of national roads

Hingyon MDRRMC

- Joined the PDRRMC PDRA on July 24, 2023
- Continuous monitoring of AOR.
- Continuous coordination with BDRRMCs and other partner agencies.

Hungduan MDRRMC

- Joined the PDRRMC PDRA on July 24, 2023
 - Activation of Hungduan MDRRMC to Blue Alert Status starting July 24, 2023 at 8am
 - Assessed and ensure functionality of available rescue equipments
 - Stockpiled food packs, hygiene kits & sleeping kits
 - Continuous coordination with M/BDRRMCs
 - Regular posting of weather disturbance updates thru FB Accounts
- Presence of
- Continuous monitoring of AOR

Kiangan MDRRMC

- Conducted PDRA on July 22, 2023 at 4pm
- Joined the PDRRMC PDRA on July 24, 2023
- Activated the MDRRMC EOC to Blue Alert Status starting July 24, 2023
- Conducted inventory of equipment
- Personnel/Responders on standby
- Ensured availability of evacuation facilities and supplies
- Ensured availability of Food and Non-food items
- Continuous monitoring of AOR

Lagawe MDRRMC

- Joined the PDRRMC PDRA on July 24, 2023
- Conducted MDRRMC PDRA on July 24, 2023 at 3:30pm
- Activated the MDRRMC EOC to Blue Alert Status starting July 24, 2023
- Continuous monitoring of AOR
- Close coordination w/ PDRRMO
- Monitoring of Ibulao River

Lamut MDRRMC

- Activated the MDRRMC EOC to Blue Alert Status effective July 24, 2023
- Joined the PDRRMC PDRA on July 24, 2023
- SAR Teams on standby
- In close coordination with the BDRRMCs
- Continuous monitoring of AOR

Mayoyao MDRRMC

- Joined the PDRRMC PDRA on July 24, 2023
- All front-line agencies are on full alert (on-call)
- Continuous monitoring of AOR
- Continuous information dissemination
- Activated the MDRRMC EOC to Blue Alert Status starting July 24, 2023

Tinoc MDRRMC

- Joined the PDRRMC PDRA on July 24, 2023
- Activated the MDRRMC EOC to Blue Alert Status effective July 24, 2023
- Close coordination with BDRRMCs and PDRRMO
- Heavy Equipment and SAR Logistics on standby
- Manpower on standby
- Continuous monitoring of AOR



PROVINCIAL DISASTER RISK REDUCTION AND MANAGEMENT COUNCIL

- 24/7 manning of the Provincial DRRMC Emergency Operations Center;
- Continuous Monitoring of the situation within the area of responsibility;
- Maintained all communications and emergency hotline numbers open and radio communications functional and available for any emergency assistance;
- Active monitoring and close coordination with the LDRRMOs and other stakeholders;
- Ensure the availability of rescue vehicles, equipment's, and personnel and
- Participated in the Pre-Disaster Risk Assessment (PDRA) Zoom Meeting on July 21, 2023, 10:00 am facilitated by the Cordillera RDRMC.
- Issuance of Memorandum Order No. 286 re Raising of Provincial DRRMC Emergency Operations Center Alert Status to Blue Alert in relation to Typhoon "Egay" and Possible Enhancement of Southwest Monsoon (Habagat)

DPWH LKDEO AND UKDEO

- Continuous monitoring and coordination to other Council Members re: status of National/Provincial Road Networks.

BUREAU OF FIRE AND PROTECTION – KALINGA

- On standby for response augmentation

503RD BRIGADE PHILIPPINE ARMY

- On standby for response augmentation.

PROVINCIAL HEALTH OFFICE

- Continuous close coordination and monitoring of uneventful related incidents.

PHILIPPINE RED CROSS- KALINGA CHAPTER

- On standby for possible response augmentation.

PROVINCIAL GOVERNOR'S OFFICE –INFORMATION SECTION

- Conduct close coordination and continuous information dissemination on safety tips and public advisories through social media.

KALINGA PROVINCIAL POLICE OFFICE

- Conduct close coordination and continuous monitoring within the area of responsibility.
- On standby for possible response augmentation.

BALBALAN DISASTER RISK REDUCTION AND MANAGEMENT COUNCIL

- Continuous monitoring within the area of responsibility;

TINGLAYAN DISASTER RISK REDUCTION AND MANAGEMENT COUNCIL

- Conduct close coordination and continuous monitoring within the area of responsibility.

PINUUKPUK DISASTER RISK REDUCTION AND MANAGEMENT COUNCIL

- Conduct continuous monitoring and closed coordination to all BDRRMCs.

TABUK CITY DISASTER RISK REDUCTION AND MANAGEMENT COUNCIL

- Continuous monitoring to any untoward incidents within AOR;
- Close coordination to all BDRRMCs

TANUDAN CITY DISASTER RISK REDUCTION AND MANAGEMENT COUNCIL

- Continuous monitoring within the area of responsibility.

LUBUAGAN DISASTER RISK REDUCTION AND MANAGEMENT COUNCIL

- Conduct continuous coordination and close monitoring within AOR.

RIZAL DISASTER RISK REDUCTION AND MANAGEMENT COUNCIL

- Conduct close coordination with concerned agencies and continuous monitoring to any untoward incidents within AOR;

PASIL DISASTER RISK REDUCTION AND MANAGEMENT COUNCIL

- Municipal Disaster Risk Reduction and Management Council (MDRRMC) convened.

- OPCEN activated.
- Continuous monitoring on the typhoon's track.
- Coordination with other partner agencies and private contractors.
- Issuance of warnings to Barangay Disaster Risk Reduction and Management Council (BDRRMC).
- Continuous Water Monitoring at Pasil River.
- Conducted landslide clearing operations on damaged road networks.
- Provided LGU food packs to evacuees.
- Provided drinking water treated with aquatabs to barangay without water supply.
- Mobilized RDANA Team for validation of reported damages including estimated damage cost.
- Consolidation of submitted reports from the different MDRRMC clusters.
- Continuous coordination and correspondence to BDRRMCs for updates on their AOR.



Mountain Province Disaster Risk Reduction and Management Council

PDRRMO

- ? Continues dissemination of advisories and weather updates through social media platforms and text blast method
- ? Logistics are available for the preparedness and response operation
- ? Conducts daily coordination and monitoring activities
- ? Continuous monitoring of AOR
- ? In close coordination with the Council Members
- ? Monitoring of water level at Chico River
- ? Distributed hygiene kits to the evacuees at MPGCHS Bontoc

Barlig MDRRMC

- ? Continuous monitoring of AOR.
- ? Suspension of work

Bauko MDRRMC

- ? Continuous monitoring of AOR.
- ? All road networks passable
- ? No power interruptions
- ? Continuous monitoring of AOR
- ? Advised BDRRMC
- ? Conduct of PDRA tomorrow with MDRRMC
- ? Conduct oplan TAMBULI at different barangays
- ? Coordination with PNP,BFP,PMFC, and other line agencies
- ? BDRRMC activated
- ? Installation of signages at Mt.Data Cliff
- ? Monitored flooded houses at Sasadan trail

Besao MDRRMC

- ? Continuous monitoring of AOR for any eventualities.
- ? Advice barangay captain of Catengan and Banguitan for pre-emptive evacuation of families situated within the hazard prone areas
- ? conducted pre-emptive evacuation at Catengan, Bunga, Baguitan, and Besao East

Bontoc MDRRMC

- ? Continuous monitoring of AOR.
- ? Dissemination of weather advisories and updates through social media platforms
- ? Inventory of stockpiles and other resources
- ? Monitoring of the Chico River and Major road networks in the municipality conducted along with the members of MDRRMC
- ? Enforced forced evacuation of residents near the Chico river
- ? Provision of food to evacuees

Natonin MDRRMC

- ? Dissemination of advisories to the barangays and the general public thru social media platforms.

Paracelis MDRRMC

- ? All vehicles are ensured to be its best condition for possible augmentation
- ? Conducted inventory of equipment and tools for response operation

- ? Coordinated with personnel stationed at Sifu bridge, Bananao for water level monitoring
- ? Dissemination information to BLGU's
- ? Coordination with partner agencies and Barangay officials for preparedness measures and status
- ? Continuous dissemination of updates of weather threat through social media and SMS on the early warning and precautions to ensure safety
- ? On-going ocular monitoring of all zones.
- ? Inventory of logistics to be used and coordinated for supplies.

Sabangan MDRRMC

- ? Continuous monitoring of AOR.
- ? Pre-positioning of assets

Sadanga MDRRMC

- ? Continuous monitoring of AOR
- ? Conducted PDRA.

Sagada MDRRMC

- ? Continuous monitoring of AOR
- ? Conducted PDRA.

Tadian MDRRMC

- ? Continuous monitoring of AOR
- ? Conducted PDRA today at 2:00pm today
- ? Dissemination of advisories to public
- ? Monitoring of high risk areas.
- ? Dissemination of advisories to public
- ? Monitoring of high risk areas
- ? Suspension of classes from kindergarten to high school.
- ? Force evacuation implemented

BFP

- ? Activation of OPLAN PAGHALASA
- ? 179 BFP personnel on standby to respond for any emergencies brought about by TY "EGAY"
- ? Inventory of rescue equipment's
- ? AOR monitoring
- ? Coordination with LGU/MDRRMO
- ? Continuous monitoring of weather update.
- ? Personnel conducted search and rescue operations

PDOHO, PHO, District Hospitals

- ? Standby First-aid kits
- ? RHUs have campolas
- ? RHUs and DHs ambulances are available
- ? All personnel are on on-call duty

54IB Phil. Army

- ? 1 squad (9 personnel) on standby alert
- ? 1 vehicle for hauling of reliefs

REDCROSS Mt.Province Chapter

- ? 11 staff and volunteers on alert status
- ? 3 municipal coordinators (Bauko, Natonin, Paracelis)
- ? ER Logistics list submitted
- ? 3 Emergency lights
- Ample stocks of blood types and cadaver bags

BoGH

- ? All DRRM-H members who are on "off-duty" basis are on-call for immediate augmentation.
- ? Hospital transportation services on standby
- ? Emergency equipment's complete and readily available
- ? Close monitoring by all members of BoGH DRRM-H on recent weather

updates

PSWD

- All DRRM-H members who are on “off-duty” basis are on-call for immediate augmentation.
- Hospital transportation services on standby
- Emergency equipment's complete and readily available
- Close monitoring by all members of BoGH DRRM-H on recent weather updates

MP-DILG

- Activation of Operation Center
- Monitoring of Critical preparedness actions by the LGU's
- Dissemination of advisories

Mountain Province Police Provincial Office

- Activation of IMPLAN 01-2023
- (PNP Critical Incident Management Operational Procedures (CIMOP) on Natural Disaster Response)
- 155 RSSF personnel On standby
- 245 Regular Law Enforcement Personnel
- 5 teams conducting road clearing
- 20 vehicles
- SAR equipment's:
- 33 pcs. life vest
- 212 handheld radio
- 15 base radio

MPFDEO

- Trimming/clearing of tree branches along major roads in Central Bontoc

NCR

Mandaluyong City

- Mandaluyong City Response Cluster Members, Barangays, and other concerned departments were placed on standby and were given specific tasks.
- Mandaluyong City DRRMO to place on standby all barangay volunteers/responders and pre-position equipment in flood-prone areas.
- Mandaluyong City DRRMO Weather Monitoring Unit to closely monitor the weather and provide regular updates via phone, SMS, Social Media Sites, and radio.
- Mandaluyong City DRRMO Operations Center raised on “Blue” Alert Status this Morning, Monday July 24, 2023 at 11:00 in the morning.
- MMDA Pre-Disaster Risk Assessment for Tropical Depression Egay was attended by Mandaluyong DRRMO at 1:00 PM via Zoom Meeting last Friday 21 July 2023.
- Pre-Disaster Risk Assessment was conducted by Mandaluyong DRRM Council
- To place all city, barangay, and volunteer responders on standby and ready to be deployed.
- To preposition equipment and logistical requirements.
- DRRMO Operations Center to continue to monitor the weather updates and disseminate the same to barangays and the communities via telephone, radio and social media networks.

Quezon City

- Maintains 24/7 monitoring with ten (10) duty personnel.
- Dissemination of weather forecasts and other PAG-ASA related advisories.
- Continues coordination with local fire and police department for any untoward incidents.

- Conducted Pre-Disaster Risk Assessment (PDRA) Briefing to the members of the QCDRRM and Council at 1300H on July 22, 2023.
- Conducted Pre-Disaster Risk Assessment (PDRA) Briefing to the members of the BDRRM and Council at 1500H on July 22, 2023.
- Deployment of one (1) ambulance per district situated in satellite offices.
- Deployment of one (1) rescue truck consisting of six (6) SAR personnel for tree cutting and road clearing at 1132H on July 26, 2023.

Coast Guard District National Capital Region- Central Luzon

- Monitored and submitted report re 360 stranded passengers and 6 vessels in Central Luzon.

Malabon City

- Issued Alert and Monitoring status to all Malabon City DRRMC member agencies and BDRRMC.
- Continuously monitoring of weather condition from PAGASA Bulletin (thru radio, fax messages, television & internet), and river conditions & flood markers, and high risk areas.
- MCDRRMC and BDRRMC on standby/ on call status.
- CSWDD preposition relief goods for possible evacuees.
- Engineering office check all pumping stations and flood gates to ensure all is working.
- Health Office ensure availability of medicine and supplies for possible medical operation.
- Prepositioning of Search and Rescue team City and Brgy level and inventory of resources and equipment. (BFP, DRRMO, PNP, REDCROSS, VOLUNTEERS, BDRRMC) and prepositioning of food, relief goods and medicine, deployment of personnel (CSWDD , HEALTH, BDRRMC)
- Prepositioning of RDANA team and Debris clearing team (ENGINEERING, CENRO, BDRRMC) and prepositioning of vehicles and other logistical support (tents, fuel , gen set , nonfood items) GSD, DRRMC, BDRRMC, VOLUNTEERS
- Information dissemination to the community by city and per Brgy. (PIO, DRRMO EOC, CUPAO BRO BDRRMC
- Prepositioning of RDANA team and Debris clearing team (ENGINEERING, CENRO, BDRRMC)
- Prepositioning of vehicles and other logistical support (tents, fuel , gen set , nonfood items) GSD, DRRMC, BDRRMC, VOLUNTEERS.

Bureau of Fire Protection

- Continuously coordinating with other agencies for the assessment of safety of evacuation centers from hazards.
- Activated Emergency Operations Center (EOC) and Response Clusters.
- Continuously monitoring affected provinces/municipalities/barangays.
- Ensuring availability of resources and that IMPLANS of OPLANS Listo and Paghalasa are rigorously applied and followed.
- Coordinated with DILG, RDRRMC, PDRRMC and LDRRMOS in the conduct of local PDRA and undertake preparedness and response protocols.
- Coordinated with other agencies for the assessment of safety of evacuation
- Close coordination with Marikina CDRRMO/ Rescue 161 and other agencies for possible effects and/or hazards brought about by the weather disturbances; Monitoring within AOR for possible rise of waters prone to flooding; Continuous monitoring of PAGASA weather advisories and bulletins and Coordination with other agencies for the assessment of safety of evacuation centers and established COVID-19 isolation, quarantine and treatment facilities from hazards. All stations are on standby status and operational ready for any possible deployment.
- Continues flood monitoring within Pasig City's AOR and also conducted operational preparedness.
- Flood Monitoring/Water Level Monitoring and Firetruck Visibility and Ambulance Visibility to Accident Prone Areas at Mandaluyong City.
- Continuous Monitoring and coordination at San Juan CDRRMO (CEDOC- Central Emergency Disaster Operations Center) Office for any incidents or weather condition.
- Conducted Inventory Of Tools And Equipment.
- Operational Readiness Of Personnel Is Observed.
- Continuous Monitoring Of Radio Operability, Especially In Areas With Intermittent Signal
- Conducted Roving (Fire Truck Visibility) And Monitoring Of AOR Especially Flood Prone Areas And

Evacuation Centers

- Conducts One (1) Minute Continuous Siren And Public Address To Low Lying Areas.
- All SRF Bases Of NCR Conducted Inventory Of Their Resources For Possible Augmentation.

Pasig City

- Conducted PDRA on July 21, 2023 1800H
- The Pasig City Disaster Risk Reduction and Management Council (CDRRMC) are advised and informed of the current situation
- Pasig City Disaster Risk Reduction and Management Office (CDRRMO) and Pasig City Response Cluster particularly the City Engineering Department (CED), City Environment and Natural Resources Office (CENRO) and Office of Social Welfare and Development (OSWD), PNP - Pasig, BFP - Pasig and Barangay Disaster Risk Reduction and Management Committee (BDRRMC) are alerted and on standby for any eventualities that may occur.
- Inventory of resources and personnel for possible activation of incident management team (IMT) or deployment
- Early warning and information dissemination on weather updates and preparedness measures are implemented
- All are on standby alert for possible deployment
- Emergency Operations Center will be activated and on Blue Alert starting 2023 July 24 0800H
- Prepositioning of resources

Muntinlupa City

- Muntinlupa Emergency Operations Center (EOC) is raising to Blue Alert Status effective July 24, 2023 at 12:00PM
- EOC activated a siren to inform Muntinlupa City that is now under Tropical Cyclone Wind Signal No. 1.
- Operations Center is closely monitoring the situation of the main thoroughfares and artillery roads thru CCTV cameras and Radio Communications.
- All DRRM response vehicle, equipment and teams are on standby.
- Coordinate to all Barangay Health Emergency Response Team for immediate response.
- Ordered the roll down of all commercial billboards in the city in relation to the impending typhoon "EGAY" (DOSURI).
- Conducted a LDRRMC PDRA STY "EGAY" (DOSURI) meeting via zoom.
- The Muntinlupa Emergency Operations Center activated the Emergency Public Address (siren) for Fisher Folks that strictly prohibits any type of fishing.

Manila City

- Ensure the safety of all responders and the general public within the period of SONA 2023, transport strike and the forecasted inclement weather brought by Typhoon "EGAY".
- Provide medical support if necessary.
- Provide fire and rescue services if necessary.
- Establish Emergency Operations Center located at 4th floor of Manila City Hall Building.
- Manila Disaster Emergency Operations Center (MDEOC) is on Blue Alert starting 1800H of July 23, 2023.
- 24/7 monitoring of weather conditions and other emergencies through telephone, internet, cellphone, etc. by the Disaster Response Management, Quick Response Team and Manila Disaster Emergency Operations Center.
- Monitor all the activities pertaining SONA 2023, transport strike and the forecasted inclement weather brought by Typhoon "EGAY".
- Document and provide timely and responsive updates/situational reports to the Responsible Official and concern agencies.
- Weather assessment for the period of SONA 2023, transport strike and the forecasted inclement weather brought by Typhoon "EGAY".
- The Manila DRRM Office – Emergency Operation Center continuously monitoring the weather dashboard for updates on Typhoon "EGAY"
- Manila DRRMO assets and manpower are prepositioned for possible deployment if deemed necessary.

- The Manila DRRMO Operation Team responded to a reported fallen tree caused by the wind brought by Typhoon “EGAY” at Manila North Cemetery
- Established staging areas at Manila DRRM Office – Quirino Base and Bonifacio Shrine (Kartilya ng Katipunan) Base
- Manila DRRMO – Emergency Operation Center is closely monitoring the CCTV at the low-lying area.
- The Manila DRRM Office – Emergency Operation Center frequently monitoring the
- CCTV within the vicinity of Manila City
- The Manila DRRM Office – Emergency Operation Center continuously monitoring the weather dashboard for updates on Typhoon “EGAY”
- All Manila DRRMO assets and manpower are prepositioned for possible deployment if deemed necessary.

Makati City

- Makati DRRMO raised alert status to BLUE on 24 July 2023 1207H in preparation for the possible effects of Typhoon Egay/Enhanced Southwest Monsoon.
- Disseminated raising of alert status and directed the DRRMC member-agencies to take preparedness action in anticipation to possible impacts of this high-impact weather hazard in Makati City.
- Continuous situation monitoring.
- Prepared and pre-positioned the following vehicles containing rescue equipment, medical jump kit and rubber boat:
 - o RV 16 and RV 12 on pre-positioned at Barangay Pio del
 - o Pilar (District 1)
 - o RV 16 and RV 12 on pre-positioned at Barangay Rizal (District 2)
- Public Safety Department put personnel and vehicles on standby for possible deployment to provide transportation to stranded.
- Makati Health Department-HEMS team was put on standby.
- BFP Makati ensured the availability of fire rescue and medical personnel, apparatus and auxiliary unit in all fire sub-stations.
- PNP Makati deployed mobile patrol for continuous monitoring and surveillance.
- Sub-station personnel were alerted for possible deployment at evacuation sites and flooded areas.
- Makati Social Welfare and Development (MSWD) activated disaster response team for possible recall and deployment.
- MSWD prepositioned food and non-food items in designated warehouse.
- Department of Environmental Service (DES) put personnel from Park and Green Division District 1 and District 2 on standby for continuous monitoring and coordination.
- DES Quick Response Team on standby alert for operations and possible deployment.
- Barangays alerted Bantay Bayan personnel for monitoring flood prone areas. Put rescue personnel and ambulance on standby for possible deployment.
- Continuously conduct flood monitoring and disseminates flood reports
- As of August 3, 2023, disseminated the White alert status to all DRRMC member agencies and advised all coordination and operations will return to normal.

DSWD NCR

- Status of Funds and Stockpile
Standby Funds = Php 4,902,936.70
Family Food packs = 13,082 (9,082 are already packed while raw materials good for 4,000 family food packs are available. Volunteers are facilitating the repacking of said items. PhP7,849,200.00.
Other food and non-food items (FNIs) = 9,267 FNIs. PhP 7,119,296.98.
Total Standby Funds & Stockpile = PhP 19,871,433.68
- There are 2 out of 17 LGUs that have already received 1000 FFPs: Marikina City and Municipality of Pateros.
- The other 15 LGUs are in the process of reviewing the Memorandum of Agreement for the prepositioning agreement.

- Relief augmentation from Disaster Response Management Group – Central Office

FNIs:

Family Food Packs = 7,400

Family Kits = 3,500

Sleeping Kits = 180

TOTAL: 10,900

- The Field Office-NCR is currently processing the procurement of 16,500 prepacked family food packs amounting to Php 12,342,000.00.
- Other available resources and logistics:
 - o 368 trained personnel on QRT Operations and Deployment. Other members of the FO-NCR QRT and the Motorcycle Riders Group are already activated and are on standby to respond to any eventualities.
 - o Volunteers who are assigned at DSWD-NCR Warehouse, Pasay City have been notified for duty to augment for repacking of relief goods.
 - o 10 vehicles
 - ? 2 L300
 - ? 2 Ambulances
 - ? 1 Dmax Pick-up
 - ? 1 Ranger Pick-up
 - ? 1 Hi-Ace Van
 - ? 1 wing van
 - ? 1 closed truck
 - ? 1 mobile kitchen
- DSWD-NCR has established its emergency operation center in Room 109, DRMD Office, DSWD-NCR, Sampaloc, Manila City.
- The Field Office – NCR through the Disaster Response Management Division (DRMD) attended the Preparedness for Response Meeting re: Typhoon Egay on July 21, 2023, organized by DSWD-Central Office;
- DRMD also participated in the Special Emergency Meeting / Pre-Disaster Risk Assessment (PDRA) Meeting re: Typhoon Egay on July 21, 2023, organized by the Metro Manila Disaster Risk Reduction and Management Council (MMDRRMC).
- DRMD also attended the MMDRRMC PDRA Analyst Group Meeting re: Typhoon Egay on July 23, 2023.
- DRMD is rendering duty at the Virtual Emergency Operation Center (EOC) of the MMDRRMC for Typhoon Egay, State of the Nation Address (SONA 2023), and the Transport Strike starting today, July 24, 2023.
- DRMD conducts daily monitoring through telephone, internet, cell phone, etc.
- The DRMD through its DROMIC Team is assigned to prepare situational reports as necessary.
- DRMD is continuously disseminating IEC materials to raise disaster awareness. This includes posting on social media platforms and displaying materials through the FO LED Board; and
- The FO-NCR is continuously coordinating with Local Government Units thru their respective Local Social Welfare and Development Office (LSWDO) and with the Metro Manila Disaster Risk Reduction and Management Council (MMDRRMC) for reports on incidents requiring augmentation assistance from the FO-NCR.
- DRMD attended the MMDRRMC weather updates meeting re: Typhoon Egay on July 25 and 26, 2023;
- DRMD attended the MMDRRMC PDRA Analyst Group Meetings re: Typhoon Egay on July 23 and 24, 2023;
- As of reporting time, a total of 284 families with 1,033 individuals are currently affected by the Southwest Monsoon enhanced by Typhoon Egay.
- Further, per coordination with the Philippine Coast Guard, there were 559 locally stranded individuals at North Port, Passenger Terminal, Pier 4, Manila City. Said passengers were already cleared to travel today, July 27, 2023.
- As of reporting time, there are four (4) barangays affected by the effects of the weather phenomenon. Five (5) evacuation centers within these barangays are established to temporarily provide shelter to the affected families.
- On July 26, 2023, FO-NCR provided 599 malong to the stranded passengers amounting to a total of Php 139,750.00. Each malong costs Php 250.00.
- FO-NCR provided a total of 1,528 family food packs, 278 hygiene kits, 300 family kits, and 300 kitchen kits to the affected families amounting to a total of Php 3,056,419.60. 300 family food packs and 300 family kits were requested by Cong. Dean Asistio for Caloocan City while 278 family food packs and 278 hygiene kits were requested by Cong. Ralph Wendel Tulfo for Quezon City. 150 family food packs were requested by Cong. Franz Pumaren for Quezon City. 500 family food packs were also delivered to Marikina City through the request of Marikina Local Government Unit through its Local Social Welfare and Development Office while 300 family food packs and 300 kitchen kits were facilitated as instructed by DSWD-Central Office. For more details, please see attached spreadsheet.
- In total, FO-NCR provided a total of Php 3,196,169.60 to the families and passengers affected by the

Southwest Monsoon and Typhoon Egay.

- Moreover, the concerned Local Government Units are continuously providing assistance to the families and individuals staying inside evacuation centers. Hot meals and other relief goods are being provided.

PASAY CITY

- Conducted Pre-Disaster Risk Assessment via Zoom at 1pm on July 23, 2023.
- Ready and on-standby Response Teams at Incident Command Post (ICP) at Pasay City Sports Complex, F.B Harrison St., Pasay City.
- Prepared all equipment, vehicles, and related resources for the immediate response to any eventualities.
- Available response vehicles
 - o Ambulance M3 X)G007 – Event Risk Management
 - o Ambulance M5 A1C 317
 - o Ambulance M6 NEO8291
 - o Rescue Truck SKY 628
 - o Rescue Vehicle M2 B5 F301
- Pasay City Command, Control, Communication, and Information (PCC31) was activated to monitor the road situation ICOW transport strike.
- Continuous monitoring of the weather situation thru PAGASA website and information dissemination to all barangays thru group chats.
- No stranded individuals reported within the Area of Responsibility.
- No rainfall monitored.

MMDRRMC

- Issued Memorandum No. 25, s. 2023 - Submission of Preparedness Measures and Periodical Submission of Situational Reports icow the Effects of Tropical Storm “Egay” and Enhanced Southwest Monsoon
- Conducted Pre-Disaster Risk Assessment for Tropical Storm ‘Egay” on 23 July 2023, 5:30 PM via Zoom.

Las Piñas City

- Disseminated Severe Weather Advisories to LDRRM Council and Barangay thru electronic and telephone for information, appropriate action, and widest dissemination.
- 24-Hour standby alert of BFP SRR/WASAR Team for possible rescue operations in flooded areas.
- 24-Hour standby alert of Social Workers for ready and available food and non-food items.
- 24-Hour standby alert for possible debris clearing and civil works.
- 24-Hour standby alert of HEMS and Health Center for possible medical emergencies.
- Provide personnel to serve as members of the City Incident Management Team.
- Disseminate necessary information dissemination to the general public.
- Recommended activation of IMT and EOC.

Marikina City

- Rescue 161 Operations Center is closely monitoring the Severe Tropical Storm Egay and continuously monitoring the Marikina River water level.
- Office of Public Safety and Security is continuously monitoring the traffic flow, public safety, and security within areas of responsibility.
- City Environment Management Office is maintaining cleanliness or orderliness.

MMDA

- Recommended and presided over the PDRA Core Group Meeting on 10:00 AM, 24 May 2023 at MMDA New Bldg. Ortigas Avenue, Pasig City

- Attended the NDRRMC PDRA Core Group Meeting 03:00PM, 27 May 2023
- Attended the MMDRRMC Virtual EOC 02:00PM, 29 May 2023.

Office of Civil Defense (OCD NCR)

- Disseminated Tropical Cyclone Bulletins and latest PAGASA weather forecast
- Dissemination of weather advisories and IEC materials on disaster preparedness through social media.
- Attended NDRRMOC Weather Updates and Pre-disaster Analyst Core Group meetings
- As of 30 July 2023, attended NDRRMOC Virtual EOC for ST Egay (and combined effects of existing weather disturbances) via Zoom

DILG NCR

- Closely coordinated with their respective RDRRMCs, especially those with areas that recently experienced extended or prolonged rain events and/or landslides/floods;
- Participated in Regional DRRMCs Pre-Disaster Risk Assessment Meetings;
- ACTIVATED the Emergency Operations Centers and Disaster Online Reporting and Monitoring System (DORMS) for TD "EGAY" effective 21 July 2023;
- Monitoring of the PAGASA Critical Cyclone Track Chart (CCTC) for L!STO Protocols for potential areas at risk and caused its widest dissemination;
- Advised all concerned LGUs to establish critical preparedness actions based on the Operation L!STO Protocols, and DILG Memorandum Circular No. 2020-125 - LISTO SA TAG-ULAN AT COVID-19: Preparedness Measures of LGUs for the Rainy Season CY 2020, and prioritize the health and safety of all response personnel and evacuees, the prepositioning of supplies and equipment;
- Reminded LGUs to assess the structural integrity of the structures that will be used for evacuation and other related purposes, and ensure that they can withstand the strong winds and heavy rains brought about by the tropical cyclone;
- Continuous monitoring of situation within their respective areas of responsibility; and
- Caused the widest dissemination of the memorandum and other relevant advisories, including the NDRRMC Memorandum No. 18 s. 2021 dated 09 March 2021 Reiteration COVID-19 Preparedness Measures for the Anticipated Rainy Season and NDRRMC Memorandum No. 54 s. 2020 dated 29 May 2020 COVID-19 Preparedness Measures for Rainy Season.
- Issued Advisory re Tropical Depression "Egay" and the enhanced Southwest Monsoon on July 21, 2023
- Attended the 1st Disaster Response and Crisis Management Task Force Meeting on 23 July 2023.
- Rendering 24/7 duty, in the NDRRMC Virtual Emergency Operations Center since 22 July 2023.
- Attended NDRRMC Pre-Disaster Risk Assessment (PDRA) Core Group Meeting on 22 July 2023, and seven (7) PDRA Analyst Group Meetings for the LPA, which developed into Typhoon "EGAY", last 18, 19, 20, 21, 22, 23, and 24 July 2023.
- Issued three (3) DILG Memorandums dated 21, 23 and 24 July 2023, respectively, relative to the Activation of EOC and DORMS in DILG Regions I, II, III, CAR, NCR, IV-A, IV-B, V, VI, VII and VIII;

Caloocan City

- Alert and Monitoring Center is now Blue alert Status.
- Caloocan City Alert and Monitoring Center (EOC) 24/7 Monitoring of AOR
- Disseminate information through social media
- Provides updates to BDRRMCs and CDRRMC members
- Caloocan City DRRM Council were notified about the transport strike
- Conduct Inventory of resources.
- Rescue personnel on stand-by status for possible untoward incident.
- Prepared 4 service vehicle for assistance on stranded commuters.
- Standby medic on strategic areas.
- As of July 25, 2023 08:00 AM Alert and Monitoring Center is on RED alert Status.
- Prepositioned OCA Boat (On Site Calamity Assistance Boat) in low lying areas.

Valenzuela City

- White Alert status

- Maintaining the operational status of 11 EWS
- Informing Purok leaders and families in the identified danger zone
- LDRRM Council conducted a meeting
- Coordinate information activities to 33 BDRRM
- Preparation of response assets
- EMS and SRR Team are on standby at their respective 11 satellite rescue station (AOR)
- ALERT Base SRR, EMS units are on standby and ready to respond anytime
- Preparation of all emergency equipment and vehicles
- Coordination with CSWD and School DRRMO for an evacuation center
- Documentary of any related activities
- Close monitoring of weather situations and disseminating weather advisories/updates to the public.

San Juan City

- The San Juan City Central Emergency and Disaster Operations Center (CEDOC) will ensure that the Early Warning System is operational to provide timely information and is on continuous monitoring of all weather systems to get the latest information and disseminate relevant updates relating to tropical Depression "EGAY".
- The San Juan CDRRMO and LDRRMC will conduct Pre-Disaster Risk Assessment.
- Disaster plan (Evacuation and Recovery) is in place.
- All pumping stations are operational along San Juan River tributaries
- San Juan CORRMO personnel are on White Alert Status.
- All available assets will be on alert for possible deployment if deemed necessary.
- The San Juan CDRRMO and Response clusters conducted Pre-Disaster Risk Assessment.
- All Barangay are in constant monitoring.
- Response clusters are on standby.

Parañaque City

- EOC is activated to Blue alert status effective 22 July 2023 in connection with this weather disturbance, and SONA of President Ferdinand Marcos.
- Disseminates advisories and PAGASA bulletins through social media accounts.
- Will closely monitor the event and prepare to provide support in terms of coordination and deployment of resources, as necessary.
- EMS team is on standby alert.
- WaSAR team is on standby alert.
- DRRMO 6x6 on standby alert for transport strike.
- On heightened alert:
- CSWDO - All Disaster Response Personnel and the Augment Team are ready for deployment
- Placed 500 modular tents in 16 barangays are available for standby
- CENRO - Task Force activated for de-clogging operation, tree trimming, and clearing and hauling and mopping operation along DASA.
- Engineering Office:
 - Engineering Task Force and Motor Pool team on standby alert.
 - 1 Coaster and 1 City Bus on standby for transport strike.
- Paranaque Central Police Station - SAR team is on standby alert for possible rescue operations
- Paranaque Central Fire Station - Teams from six (6) Stations are on standby alert
- CHO HEMS - Medical Teams on standby alert.
- TPMO - Teams on standby alert to assist stalled vehicles and any possible re-routing due to flooded areas. To augment in case of transport strikes.
- SDO Paranaque City - Forty-five (45) schools h100 ELO vans on standby alert for a transport strike
- 16 Barangays were advised to take necessary preparedness measures for flooding, especially in low-lying areas.
- City DRRM member agencies and response clusters are likewise advised of the weather system.
- Complied with DILG's Operation Listo Checklist.
- At 1300H 21 July 2023, the Paranaque DRRMO personnel attended the PDRA on Weather Update re: TD Egay & Southwest Monsoon.
- At 1730H 22 July 2023, the City Human Resource Management Office announced the suspension of government work in the City of Paranaque on 24 July 2023 in connection with the Office of The President

Memorandum Circular

- At 0700H 24 July 2023, Parañaque Emergency Local Operations Center joined the MMDRRMC Virtual EOC together with Metro Manila DRRMOs and National Agencies.
- At 0800H 24 July 2023, Mayor Eric Olivarez together with Atty. Voltaire Dela Cruz, City Administrator visited the Emergency Operations Center.
- At 1400H 24 July 2023, the Paranaque PDRA Analyst Group convene for a PDRA meeting ICOW Typhoon Egay and State of the Nation Address via zoom.
- At 1500H 24 July 2023, Paranaque Emergency Local Operations Center joined the MMDRRMC Weather Update ICOW Typhoon "EGAY".