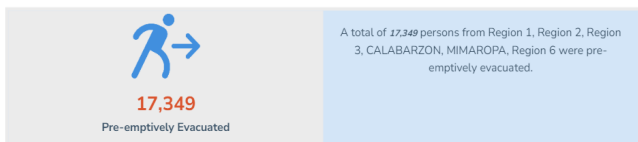


# SitRep No. 18 for Southwest Monsoon enhanced by TCs EGAY and FALCON (2023)

05 Aug 2023 08:00

## PRE-EMPTIVE EVACUATION



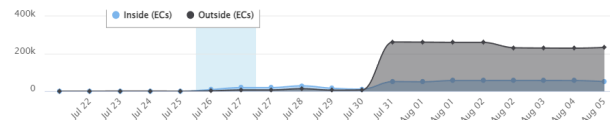
## AFFECTED POPULATION



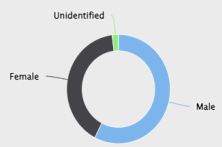
## STATUS OF EVACUATION



## DISPLACEMENT TREND



## CASUALTIES



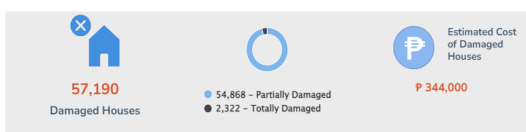
## BREAKDOWN OF CASUALTIES PER SEX AND AGE GROUP



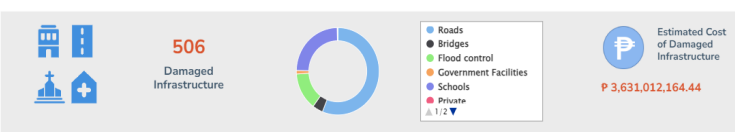
## RELATED INCIDENTS



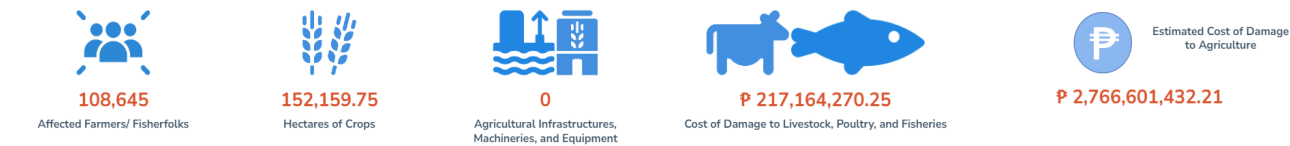
## DAMAGED HOUSES



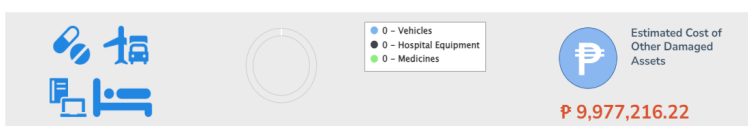
## DAMAGE TO INFRASTRUCTURE



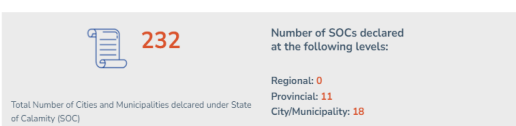
## DAMAGE TO AGRICULTURE



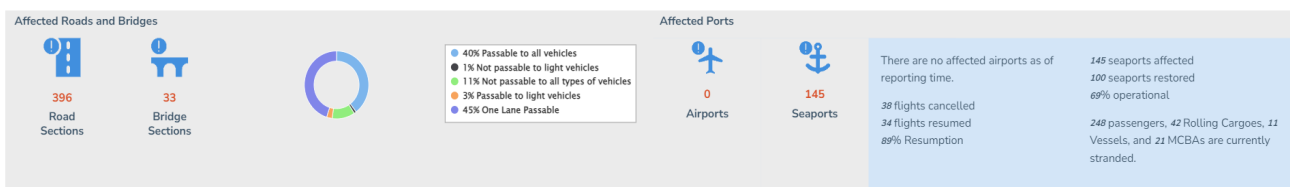
## OTHER DAMAGED ASSETS



## STATE OF CALAMITY



## STATUS OF LIFELINES



## Power



## Water Supply



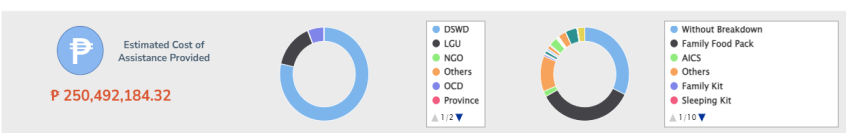
## Communication Lines



## SUSPENSION OF CLASS AND WORK



## ASSISTANCE PROVIDED





## **Situational Report for Southwest Monsoon enhanced by TCs EGAY and FALCON (2023)**

### **SitRep No. 18 for Southwest Monsoon enhanced by TCs EGAY and FALCON (2023)**

**August 05, 2023 08:00 am**

21 July 2023

At 8:00 AM, the Low-Pressure Area (LPA) east of Southeastern Luzon developed into Tropical Depression (TD) "EGAY".

22 July 2023

At 8:00 AM, "EGAY" intensified into a Tropical Storm (TS) as it moved westward over the Philippine Sea.

At 11:00 PM, "EGAY" maintained its strength while slowly moving westward. In addition, "EGAY" was forecast to enhance the Southwest Monsoon and bring occasional to monsoon rains over several areas of the country.

23 July 2023

At 8:00 AM, EGAY intensified to a Severe Tropical Storm category while moving westward.

At 11:00 PM, EGAY intensified into a Typhoon over the Philippine Sea East Northeast of the Bicol Peninsula.

24 July 2023

By 5:00 AM, Typhoon "EGAY" had undergone rapid intensification as it moves over the Philippine Sea.

By 11:00 PM, Typhoon "EGAY" continues to intensify over the Philippine Sea east of northern Aurora.

25 July 2023

At 5:00 AM, EGAY intensified into a Super Typhoon as it continues to threaten Northern Luzon.

At 2:00 PM, TCWS No. 5 was hoisted over the eastern portion of Babuyan Islands (Camiguin Island)

At 8:00 PM, EGAY weakened into a Typhoon.

At 11:00 PM, TCWS No. 5 was no longer in effect. However, violent conditions were starting over the eastern portion of Babuyan Islands as Typhoon EGAY moves over the coastal waters of Calayan, Cagayan.

26 July 2023

At 2:00 AM, violent conditions continue over Babuyan Islands as Typhoon EGAY passes north of Camiguin Island.

At 3:10 AM, the center of the eye of Typhoon EGAY made landfall in the vicinity of Fuga Island, Aparri, Cagayan.

At 9:30 AM, EGAY made landfall over Dalupiri Island.

At 11:00 PM, EGAY slightly weakened as it moved west-northwestward over the waters of Batanes.

27 July 2023

At 5:00 AM, Typhoon EGAY weakened over the Luzon Strait west of Batanes.

At 11:00 AM, the Low-Pressure Area (LPA) east of eastern Visayas developed into a Tropical Depression (TD) outside the Philippine Area of Responsibility (PAR).

28 July 2023

At 5:00 AM, the TD outside PAR intensified into Tropical Storm (TS) "KHANUN".

At 8:00 AM, Typhoon EGAY exits PAR.

At 5:00 PM, Typhoon EGAY maintained its strength as it moved west-northwestward away from PAR.

At 11:00 PM, EGAY was already entering the Taiwan Strait. All Tropical Cyclone Wind Signals have been lifted. While TS "KHANUN" maintained its strength and had approached the PAR.

29 July 2023

At 5:00 AM, TS "KHANUN" entered the PAR and was named FALCON.

At 11:00 AM, TS FALCON further intensified over the Philippine Sea.

30 July 2023

At 5:00 AM, FALCON intensified into a Severe Tropical Storm (STS).

At 11:00 PM, FALCON intensified into a Typhoon (TY) as it continued to move over the Philippine Sea.

31 July 2023

At 5:00 AM, FALCON further intensified while moving north-northwestward.

01 August 2023

At 5:00 PM, Typhoon "FALCON" was located outside the Philippine Area of Responsibility.

EGAY made landfall on 26 July 2023 in the following areas:

At 3:10 AM - Fuga Island, Aparri, Cagayan.

At 9:30 AM - Dalupiri Island.

Southwest Monsoon

The Southwest Monsoon was enhanced by "EGAY" from 22 to 28 July and by "FALCON" from 29 July to 03 August and brought significant amount of rains to different parts of the country.

On 04 August 2023, the effect of Southwest Monsoon has weakened. However, it was forecast to continue to bring cloudy skies with scattered light to moderate rainshowers and thunderstorms over Ilocos Region, Cordillera Administrative Region, Zambales, and Bataan in the next 24 hours.

## RELATED INCIDENTS

The following incidents were reported in some areas of Region 1, Region 2, Region 3, CALABARZON, MIMAROPA, Region 5, Region 6, Region 8, Region 12, BARMM.

REGION	Flooded Areas			Landslide (Rain-Induced)	Fallen Tree	Maritime Incident	Sinkhole	Tornado/Destructive Winds/Strong Winds
	Flooded	Subsided	Receding					
Total	592	351	24	33	43	1	2	16
Region 1	142	55	5	16	3	0	0	0
Region 2	2	71	18	0	0	1	0	0
Region 3	434	17	0	4	32	0	2	0
CALABARZON	0	25	0	3	5	0	0	0
MIMAROPA	0	87	0	1	3	0	0	0
Region 5	0	6	0	0	0	0	0	1
Region 6	4	55	0	8	0	0	0	3
Region 8	0	0	0	1	0	0	0	0
Region 12	0	35	1	0	0	0	0	0
BARMM	10	0	0	0	0	0	0	12

Note: Changes in the figures are due to ongoing validation.

## AFFECTED POPULATION

A total of 806,812 families or 3,031,909 persons were affected. Of which, 13,779 families or 51,593 persons were served inside 648 ECs and 57,985 families or 233,609 persons were served outside ECs:

Affected Regions	AFFECTED			INSIDE ECs			OUTSIDE ECs	
	Brgy	Families	Persons	No. of ECs	Families	Persons	Families	Persons
<b>TOTAL</b>	4,831	806,812	3,031,909	648	13,779	51,593	57,985	233,609
Region 1	1,704	214,141	918,458	133	3,760	14,959	9,214	37,461
Region 2	581	43,774	150,285	0	0	0	1	4
Region 3	778	329,470	1,149,314	441	8,860	32,404	45,735	183,566
CALABARZON	28	250	963	5	36	151	16	56
MIMAROPA	142	22,959	110,092	0	0	0	0	0
Region 5	51	10,846	16,486	1	31	134	0	0
Region 6	595	59,182	238,125	1	4	11	1	4
Region 8	2	3	15	0	0	0	0	0
Region 10	3	117	431	0	0	0	0	0
Region 11	37	3,225	13,658	0	0	0	2,070	8,802
Region 12	20	4,303	20,510	0	10	0	0	0
BARMM	20	1,306	0	1	75	0	0	0
CAR	827	114,198	402,615	26	245	796	948	3,716
NCR	43	3,038	10,957	40	758	3,138	0	0

Note: Changes in the figures are due to ongoing validation.

## CASUALTIES

A total of 29 dead, 165 injured, and 11 missing persons were reported:

REGION	VALIDATED			FOR VALIDATION			TOTAL REPORTED		
	dead	injured	missing	dead	injured	missing	dead	injured	missing
<b>TOTAL</b>	2	152	0	27	13	11	29	165	11
Region 1	0	0	0	8	1	1	8	1	1
Region 2	0	0	0	0	0	4	0	0	4
CALABARZON	1	0	0	3	2	0	4	2	0
Region 6	1	0	0	1	2	0	2	2	0

REGION	VALIDATED			FOR VALIDATION			TOTAL REPORTED		
	dead	injured	missing	dead	injured	missing	dead	injured	missing
Region 11	0	0	0	1	8	0	1	8	0
CAR	0	152	0	14	0	6	14	152	6

## ROADS AND BRIDGES

A total of 396 road sections and 33 bridges were affected. Below is the current status of affected road sections and bridges:

	NOT PASSABLE		PASSABLE (previously reported as not passable and/or one lane passable)	
	ROADS	BRIDGES	ROADS	BRIDGES
GRAND TOTAL	51	3	345	30
Region 1	32	3	15	1
Region 2	0	0	18	21
Region 3	10	0	13	0
CALABARZON	0	0	7	1
MIMAROPA	0	0	19	2
Region 5	0	0	10	0
Region 6	1	0	11	1
Region 8	0	0	8	0
Region 12	0	0	6	4
CAR	8	0	234	0
NCR	0	0	4	0

## POWER

A total of 266 cities/municipalities were affected. Below is the current status of power supply:

REGION	NO. OF CITIES/ MUNICIPALITIES	
	INTERRUPTED	RESTORED
GRAND TOTAL	110	156
Region 1	55	20
Region 2	2	38
Region 3	3	10
CALABARZON	5	17
MIMAROPA	0	9
Region 5	1	2
Region 6	4	19
Region 8	0	2
Region 11	0	2
CAR	40	37

## WATER SUPPLY

A total of 6 cities/municipalities were affected. Below is the current status of water supply:

REGION	NO. OF CITIES/ MUNICIPALITIES	
	INTERRUPTED	RESTORED
GRAND TOTAL	1	5
Region 1	1	2
CALABARZON	0	1
MIMAROPA	0	1
Region 5	0	1

## COMMUNICATION LINES

A total of 10 cities/municipalities were affected. Below is the current status of communication lines:

Region	No of Areas	
	Without Communication	Restored Communication Lines
GRAND TOTAL	8	2
Region 1	6	0
Region 2	2	1
MIMAROPA	0	1

## STATUS OF FLIGHTS

A total of 38 domestic flights and 0 international flights were cancelled. Below is the current status of flights:

REGION	NO. OF CITIES/ MUNICIPALITIES			
	CANCELLED		RESUMED	
	DOMESTIC	INTERNATIONAL	DOMESTIC	INTERNATIONAL
GRAND TOTAL	4	0	34	0
Region 1	3	0	0	0
Region 2	0	0	5	0
MIMAROPA	0	0	7	0
Region 5	0	0	4	0
CAR	1	0	0	0
NCR	0	0	18	0

## STATUS OF SEAPORTS

A total of 145 seaports were affected. Below is the current status of affected seaports:

REGION	NO. OF SEAPORTS	
	NON-OPERATIONAL/ Cancelled Trips	OPERATIONAL/ Resumed Trips (previously reported as non-operational)
GRAND TOTAL	45	100
Region 1	1	0
Region 2	0	3
Region 3	23	0
CALABARZON	12	10
MIMAROPA	0	56
Region 5	0	11
Region 6	9	9
Region 8	0	11

## STRANDED PASSENGERS, ROLLING CARGOES, VESSELS, MBCAS

Below is the current number of stranded passengers, rolling cargoes, vessels, and motorbancas:

REGION	NO. OF STRANDED			
	PASSENGER	ROLLING CARGOES	VESSELS	MOTORBANCAS
GRAND TOTAL	248	42	11	21
Region 3	0	0	6	0
CALABARZON	161	4	5	21
Region 8	87	38	0	0

## DAMAGED HOUSES

A total of 57,190 damaged houses are reported in Region 1, Region 2, Region 3, CALABARZON, MIMAROPA, Region 5, Region 6, Region 8, Region 10, Region 11, Region 12, BARMM, CAR.

REGION	PARTIALLY	TOTALLY	TOTAL	AMOUNT (PHP)
GRAND TOTAL	54,868	2,322	57,190	344,000
Region 1	19,534	614	20,148	0
Region 2	16,612	865	17,477	0
Region 3	334	18	352	0
CALABARZON	12	5	17	0
MIMAROPA	4	1	5	0
Region 5	79	15	94	0
Region 6	2,921	142	3,063	0
Region 8	2	0	2	0
Region 10	6	1	7	195,000
Region 11	554	74	628	149,000
Region 12	3	0	3	0
BARMM	48	19	67	0
CAR	14,759	568	15,327	0

## DAMAGE AND LOSSES TO AGRICULTURE (2)

### Department of Agriculture

REGION	NO. OF FARMERS/ FISHERFOLK AFFECTED	AFFECTED CROP AREA (HA)			NUMBER OF DAMAGED INFRASTRUCTURE, MACHINERIES, EQUIPMENT			PRODUCTION LOSS IN VOLUME (MT)	PRODUCTION LOSS / COST OF DAMAGE IN VALUE (PHP)
		WITH NO CHANCE OF RECOVERY (TOTALLY DAMAGED)	WITH CHANCE OF RECOVERY (PARTIALLY DAMAGED)	TOTAL	TOTALLY DAMAGED	PARTIALLY DAMAGED	TOTAL		
GRAND TOTAL	108,645	20,104.44	132,055.32	152,159.75	0	0	0	1,617,881.6	2,755,170,432. 21
Region 1	8,776	58	8,425	8,483	0	0	0	4,016	121,807,766
Region 2	85,777	11,851.37	95,508.82	107,360.19	0	0	0	1,537,031.89	1,751,754,841. 53
Region 3	1,726	5,488.91	16,694.34	22,183.25	0	0	0	8,688.6	595,643,094.3 1
CALABARZON	0	0	27.2	27.2	0	0	0	0	213,500
MIMAROPA	4,678	2,447.34	3,955.77	6,403.11	0	0	0	2,128.73	137,803,277.9 5
Region 6	4,802	135.82	4,015.13	4,150.94	0	0	0	3,826.13	97,746,165.19
BARMM	0	0	833	833	0	0	0	0	0
CAR	2,886	123	2,596.06	2,719.06	0	0	0	62,190.25	50,201,787.23

### National Irrigation Administration

REGION	NUMBER OF DAMAGED INFRASTRUCTURE		TOTAL	COST OF DAMAGE
	TOTALLY DAMAGED	PARTIALLY DAMAGED		
GRAND TOTAL	0	0	0	11,431,000
MIMAROPA	0	0	0	11,431,000

## DAMAGE TO INFRASTRUCTURE

The estimated cost of damage to infrastructure amounting to Php 3,631,012,164.44 was reported in Region 1, Region 2, CALABARZON, MIMAROPA, Region 5, Region 6, Region 8, Region 11, Region 12, BARMM, CAR.

REGION	NUMBER OF DAMAGED INFRASTRUCTURE	COST OF DAMAGE (PHP)
GRAND TOTAL	506	3,631,012,164.44
Region 1	67	684,100,000
Region 2	62	483,173,826.36
CALABARZON	17	6,265,940.48
MIMAROPA	41	69,940,199.2
Region 5	13	52,005,000
Region 6	4	1,500,000
Region 8	9	72,391,858.66
Region 11	2	0
Region 12	7	0
BARMM	4	0
CAR	280	2,261,635,339.74

### OTHER DAMAGED ASSETS

The estimated cost of damage to other assets amounting to Php 9,977,216.22 was reported in Region 3, MIMAROPA, Region 5, CAR.

REGION	CLASSIFICATION	COST OF DAMAGE (PHP)
GRAND TOTAL		9,977,216.22
Region 3	Government Facility	0
MIMAROPA	Solar Streetlights	6,000
Region 5	Vehicles	0
	Furniture	120,000
	Educational Materials	1,573.5
	Electronics	9,849,642.72
CAR	Electronics	0
	Educational Materials	0
	Furniture	0
	Toilet	0

### CLASS SUSPENSION

Classes and work were suspended in the following regions:

REGION	No of cities/municipalities
	CLASSES
GRAND TOTAL	448
Region 1	125
Region 2	38
Region 3	130
CALABARZON	55
MIMAROPA	13
Region 5	13
Region 6	5
Region 8	6
CAR	46
NCR	17

### WORK SUSPENSION

Classes and work were suspended in the following regions:

REGION	No of cities/municipalities
--------	-----------------------------



	WORK
GRAND TOTAL	355
Region 1	85
Region 2	63
Region 3	76
CALABARZON	17
MIMAROPA	20
Region 5	11
Region 6	8
Region 8	5
CAR	53
NCR	17

### DECLARATION OF STATE OF CALAMITY

A total of 232 cities/municipalities were declared under the State of Calamity. Below is the number of SOCs issued:

REGION	NO. OF SOCs ISSUED			
	REGIONAL	PROVINCIAL	CITY/ MUNICIPALITY	BARANGAY
GRAND TOTAL	0	11	18	0
Region 1	0	2	5	0
Region 2	0	1	4	0
Region 3	0	3	7	0
CALABARZON	0	1	0	0
MIMAROPA	0	0	2	0
CAR	0	4	0	0

### PRE-EMPTIVE EVACUATION

A total of 3,480 families or 17,349 persons were pre-emptively evacuated:

REGION	No of Families	No. of Persons
GRAND TOTAL	3,480	17,349
Region 1	910	2,951
Region 2	198	752
Region 3	79	263
CALABARZON	81	189
MIMAROPA	1,807	5,992
Region 6	405	7,202

### PRE-EMPTIVE EVACUATION (ANIMALS)

PROVINCE	NUMBER OF HEADS	
	LIVESTOCK	POULTRY
<b>Grand Total</b>	37	0
Region 1	37	0

### ASSISTANCE PROVIDED

The following assistance were provided to Region 1, Region 2, Region 3, CALABARZON, MIMAROPA, Region 5, Region 6, Region 11, BARMM, CAR, NCR.

	QTY	UNIT	AMOUNT (PHP)
GRAND TOTAL	163,093.84		250,492,184.32
AICS- Partially Damaged House	19		95,000

AICS- Totally Damaged House	2		20,000
AICS- Totally Damaged House	1		10,000
AICS-Cash Assistance	738		4,528,000
AICS-Cash Assistance	4	pax	20,000
AICS-Cash Assistance	602	unit	5,956,500
AICS-Dead	5		50,000
AICS-Missing	6		60,000
AICS-Totally Damaged House	5		50,000
AICS	671		4,862,000
Blanket	836	piece	127,389.68
Champorado	60	pack	2,220
Evaporated milk	15	piece	600
Family Food Pack	7,629		6,047,771.9
Family Food Pack	33,561	box	23,499,579.17
Family Food Pack	88,197	pack	57,747,504.02
Family Kit	1		3,185
Family Kit	443	kit	1,289,712
Family Kit	94	set	216,020
Family Pack	161	box	1,602,245.83
Family Pack	110	pack	917,449.39
Family tent	8	tent	9,344
Financial	0		2,587,410.55
Financial	516	cash	5,160,000
Food Pack	1,492	pack	574,420
Food and Non-food	0		2,750
Fuel	1,096.46	liter	73,406.01
Fuel	3,892.38	ltr	240,949.81
Gas and Electric Transportation	0		5,000
Hygiene Kit	225	kit	335,604.5
Hygiene Kit	230	pail	228,516.5
Hygiene kit	517		237,757.96
Hygiene kit	2,609	kit	2,066,373.78
Hygiene kit	413	pack	561,822
Hygiene kit	92	piece	135,562
Hygiene kit	15	set	22,470
Kitchen Kit	1		1,643
Kitchen Kit	306	kit	496,260
Kitchen Kit	94	set	129,434.5
Kitchen kit	12	kit	14,016
Laminated Sack	34	piece	24,030
Laminated Sack	940	roll	346,747.2
Malong	651	piece	162,750
Mat	130	piece	50,667.5
Meals	3,420		227,840
Meals	79	pack	10,000
Modular Tent	140	piece	350,000
NFA Rice	5,102	sack	6,377,500
Not specified	0		47,580
Others	0		30,714,077.99
Others	5,223	piece	76,785.3
Portable Stove with butane canisters	210	piece	370,851.6

Relief Assistance	0		7,010,581.92
Rice	448	kilogram	20,160
Rice	2	sack	4,389
Shelter Kit	4	kit	0
Shelter Repair Kit	210	bag	966,000
Shelter Repair Kit	150	kit	420,000
Sleeping Kit	264	kit	349,674.75
Sleeping Kit	15	set	11,366.25
Sleeping kits	300	kit	381,000
Sleeping kit	294	kit	297,266
Tarpaulin (rolls)	100	roll	538,000
Tarpaulin Sheet	200	piece	420,000
Tuna	9	box	16,285.5
Various Medicines	0		31,866.28
Water Filtration	2	unit	570,000
Water	250		16,250
Water	46	bottle (6L)	2,990
Water	192	bottle (8L)	16,224
Without Breakdown	0		74,738,466.98
Without Breakdown	0	piece	5,934,916.45

**RELATED INCIDENTS as of (August 05, 2023 08:00)**

REGION   PROVINCE   CITY/ MUNICIPALITY   BARANGAY		TYPE OF INCIDENT	DATE OF OCCURENCE	TIME OF OCCURENCE	DESCRIPTION	ACTIONS TAKEN	REMARKS	STATUS (for flooded areas)
<b>GRAND TOTAL</b>	1,062							
<b>REGION 1</b>	221							
<b>LA UNION</b>	2							
Naguilian	1							
Bimmotobot		Flooded Areas	26 July 2023	06:45 am	4 stranded individuals reported at Brgy. Lower Bimmotobot due to river overflow	Responded by MDRRMO Naguilian, Coast Guard, PNP and PDRRMO	4 individuals were successfully rescued.	Flooded
Pugo	1							
Tavora East		Flooded Areas	26 July 2023	08:31 am	3 household flooded due to overflowing of spillway			Flooded
<b>ILOCOS SUR</b>	26							
Alilem	1							
Tuklaw-Dalawa		Landslide (Rain-Induced)	25 July 2023	08:26 am		Clearing Operation	Cleared	
Sinait	1							
Barangay Namnama		Fallen Tree	25 July 2023	07:20 pm	The MDRRMO Sinait received a call from BDRRMC at 7:24 PM that both lanes from barangay road is unpassable due to fallen mango tree and hit the electric livewire.	Immediately the clearing team with MDRRMO went to the said area, and reported immediately to ISECO about the electric lines before clearing the area. About 10:55 pm, the ISECO arrived at the area and immediately secure the electric lines and about 12:20am Barangay Namnama half lane was cleared		
Sugpon	4							
Along the road (Eastern portion) going to Sugpon National High School		Landslide (Rain-Induced)	25 July 2023	08:10 pm	Landslide along the road (Eastern portion) going to Sugpon National High School.		No affected infrastructures.	
Sitio Calipayan, Pangotan		Flooded Areas	26 July 2023	07:25 am	Eroded/damaged flood control due to strong current of water.			Subsided

REGION   PROVINCE   CITY/ MUNICIPALITY   BARANGAY		TYPE OF INCIDENT	DATE OF OCCURENCE	TIME OF OCCURENCE	DESCRIPTION	ACTIONS TAKEN	REMARKS	STATUS (for flooded areas)
Danac		Flooded Areas	26 July 2023	07:45 am	Eroded/Damaged portion of Matinglin-Danac Access Road due to strong current of water.			Subsided
Barangay Caoayan		Landslide (Rain-Induced)	26 July 2023	08:00 am	Landslide near Residential Building			
San Esteban	1							
San Pablo		Landslide (Rain-Induced)	26 July 2023		Road	The MDRRM San Esteban Search and Rescue Unit conducted a clearing operation together with BFP and PNP.	Passable	
Cabugao	1							
		Landslide (Rain-Induced)	26 July 2023	05:25 am		The MDRRM Cabugao Search and Rescue Unit conducted a clearing operation	Not Passable	
Lidlidda	4							
Nearby Brgy. San Vicente bridge		Landslide (Rain-Induced)	26 July 2023	03:00 am		On-Going Clearing Operation	Not Passable	
Nearby Lidlidda- San Emilio Arc		Fallen Tree	26 July 2023	08:00 am	Road blockage due to fallen tree nearby Lidlidda- San Emilio Arc	On-Going Clearing Operation	Not Passable	
Nearby Bequi-Walin bridge		Landslide (Rain-Induced)	26 July 2023	11:00 am		On-Going Clearing Operation	Not Passable	
Nearby BBM building		Fallen Tree	26 July 2023	08:00 am	Road blockage due to fallen tree	On-Going Clearing Operation	Not Passable	
San Emilio	4							
Matabuey		Landslide (Rain-Induced)	26 July 2023	01:30 pm	Temporary isolated		Negative Communication	
Sibsibbu		Landslide (Rain-Induced)	26 July 2023	01:30 pm	Temporary isolated			
Kalumsing		Landslide (Rain-Induced)	26 July 2023	01:30 pm	Temporary isolated			
Masiosioay		Landslide (Rain-Induced)	27 July 2023		Temporary isolated		Not Passable due to Landslide	
Cervantes	2							
Cervantes- Tagudin Road		Landslide (Rain-Induced)	26 July 2023		Closed Road	On-Going Clearing Operations		
Cervantes-Mankayan Road		Landslide (Rain-Induced)	26 July 2023		Closed Road	On-Going Clearing Operation		
Sta. Catalina	1							

REGION   PROVINCE   CITY/ MUNICIPALITY   BARANGAY		TYPE OF INCIDENT	DATE OF OCCURENCE	TIME OF OCCURENCE	DESCRIPTION	ACTIONS TAKEN	REMARKS	STATUS (for flooded areas)
Tamorong		Flooded Areas	27 July 2023		90% Flooded	The MDRRM Sta Catalina conducted an evaluation operation.	With the coordination with PNP, BFP, Coast Guard and augmentation of PDRRMO Emergency Rescuers.	Flooded
Quirino	7							
Poblacion		Flooded Areas	26 July 2023	02:00 am	Flooded road			Subsided
Poblacion-Suagayan		Landslide (Rain-Induced)	25 July 2023		Landslide		Due to landslide	
Poblacion-Patungcaleo		Flooded Areas	25 July 2023	09:30 pm	5 Barangays isolated	Not passable to all types of vehicles. Totally damaged	Not passable to all types of vehicles. Totally damaged	Flooded
Poblacion		Flooded Areas	26 July 2023	03:00 pm	Overflowing river to Tebab Box Culvert.			Flooded
Poblacion		Flooded Areas	26 July 2023	10:00 am	Overflowing river to Tikeng Culvert/ Bridge.			Flooded
Patungcaleo-Banoen		Flooded Areas	26 July 2023		Overflowing of Balas-iyen River, box culvert		Not passable	Flooded
Patungcaleo-Banoen		Flooded Areas	26 July 2023		of Balas-iyen River, box culvert		Not passable	Flooded
<b>PANGASINAN</b>	193							
Aguilar	10							
San Jose		Flooded Areas	29 July 2023	05:00 am	3.5 ft			Subsided
Bocboc West		Flooded Areas	29 July 2023	05:00 am	2.5 ft			Flooded
Bocliw		Flooded Areas	29 July 2023	05:00 am	Portion			Flooded
Calsib		Flooded Areas	29 July 2023	05:00 am	Portion			Flooded
Purok 5, Brgy. San Jose		Flooded Areas	31 July 2023	03:00 pm	2ft		Not Passable	Flooded
Sitio Danao, San Jose		Flooded Areas	31 July 2023	03:00 pm	3ft		Not Passable	Flooded
Brgy. San Jose-Calsib Boundary		Flooded Areas	31 July 2023	03:00 pm	3.5ft		Not Passable	Flooded
Sitio Matagnim, Bocboc West		Flooded Areas	31 July 2023	03:00 pm	2ft		Passable	Flooded
Brgy. Bocacliw		Flooded Areas	31 July 2023	03:00 pm	Portion		Portion	Flooded
Brgy. Calsib		Flooded Areas	31 July 2023	03:00 pm	Portion		Portion	Flooded
Alaminos	2							
Balayang		Flooded Areas	31 July 2023		7 ft			Flooded
Tangcarang		Flooded Areas	31 July 2023		1 ft			Flooded
Bautista	12							
Poblacion East		Flooded Areas	26 July 2023		1 ft			Flooded
Poblacion West		Flooded Areas	26 July 2023		1 ft			Subsided
Cabuaan		Flooded Areas	26 July 2023		2 ft			Subsided

REGION   PROVINCE   CITY/ MUNICIPALITY   BARANGAY		TYPE OF INCIDENT	DATE OF OCCURENCE	TIME OF OCCURENCE	DESCRIPTION	ACTIONS TAKEN	REMARKS	STATUS (for flooded areas)
Vacante		Flooded Areas	26 July 2023		2 ft			Subsided
Nandacan		Flooded Areas	26 July 2023		2 ft			Subsided
Pogo		Flooded Areas	26 July 2023		2 ft			Subsided
Palisoc		Flooded Areas	26 July 2023		2 ft			Subsided
Ketegan		Flooded Areas	26 July 2023		2 ft			Subsided
Nibaliw Norte		Flooded Areas	26 July 2023		2 ft			Subsided
Nibaliw Sur		Flooded Areas	26 July 2023		2 ft			Subsided
Sinabaan		Flooded Areas	26 July 2023		2 ft			Subsided
Baluyot		Flooded Areas	26 July 2023		2 ft			Subsided
Bayambang	5							
Zone 3		Flooded Areas	25 July 2023	05:00 pm				Subsided
Zone 4		Flooded Areas	25 July 2023	05:00 pm				Subsided
Poblacion Sur		Flooded Areas	25 July 2023	05:00 pm				Subsided
Tamaro		Flooded Areas	25 July 2023	05:00 pm				Subsided
Buenlag 1st		Flooded Areas	25 July 2023	05:00 pm				Subsided
Binmaley	6							
Gayaman		Flooded Areas	31 July 2023	11:00 am	1.5 ft			Flooded
Linoc		Flooded Areas	31 July 2023	11:00 am	1.5 ft			Flooded
San Isidro Sur		Flooded Areas	31 July 2023	11:00 am	1.5 ft			Flooded
Caloocan Norte		Flooded Areas	31 July 2023	11:00 am	1.5 ft			Flooded
Caloocan Sur		Flooded Areas	31 July 2023	11:00 am	1.5 ft			Flooded
Dupo		Flooded Areas	31 July 2023	11:00 am	1.5 ft			Flooded
Bolinao	1							
Cabuyao		Landslide (Rain-Induced)	28 July 2023	03:00 pm		Conducted Clearing operations		
Bugallon	12							
Umanday		Flooded Areas	30 July 2023	07:00 pm				Subsided
Pantal		Flooded Areas	30 July 2023	07:00 pm				Receding
Cabayaoasan		Flooded Areas	30 July 2023	07:00 pm				Receding
Magtaking		Flooded Areas	30 July 2023	07:00 pm				Receding
Cayanga		Flooded Areas	30 July 2023	07:00 pm				Subsided
San Francisco		Flooded Areas	30 July 2023	07:00 pm				Subsided
Poblacion		Flooded Areas	30 July 2023	07:00 pm				Subsided
Portic		Flooded Areas	30 July 2023	07:00 pm				Subsided
Hacienda		Flooded Areas	30 July 2023	07:00 pm				Subsided

REGION   PROVINCE   CITY/ MUNICIPALITY   BARANGAY		TYPE OF INCIDENT	DATE OF OCCURENCE	TIME OF OCCURENCE	DESCRIPTION	ACTIONS TAKEN	REMARKS	STATUS (for flooded areas)
Salasa		Flooded Areas	30 July 2023	07:00 pm				Receding
Bacabac		Flooded Areas	30 July 2023	07:00 pm				Subsided
Polong		Flooded Areas	30 July 2023	07:00 pm				Subsided
Calasiao	14							
Sitio Tebon, Mancup		Flooded Areas	26 July 2023		3-6 ft			Flooded
Sitio Kasintak, Longos		Flooded Areas	26 July 2023		6ft			Flooded
Lasip		Flooded Areas	26 July 2023		3ft			Flooded
Sitio Buca, Songkoy		Flooded Areas	26 July 2023		5ft			Flooded
Sitio Boquig, Lumbang		Flooded Areas	26 July 2023		6.5 ft			Flooded
Sitio Cabaruan, Banaoang		Flooded Areas	28 July 2023		1ft			Flooded
Sitio Binco, Talibaew		Flooded Areas	26 July 2023		5 ft			Flooded
Buenlag		Flooded Areas	29 July 2023		3.5 ft		Passable	Flooded
Dinalaoan Riverside		Flooded Areas	29 July 2023		2 ft			Flooded
San Vicente		Flooded Areas	29 July 2023		2 ft			Flooded
Poblacion East		Flooded Areas	29 July 2023		3 ft		Passable	Flooded
Poblacion West		Flooded Areas	29 July 2023		3 ft		Passable	Flooded
Nalsian		Flooded Areas	29 July 2023		2.5 ft			Flooded
Quesban		Flooded Areas	29 July 2023		1 ft		Passable	Flooded
Dagupan City	30							
Bacayao Norte		Flooded Areas	30 July 2023					Flooded
Bacayao Sur		Flooded Areas	30 July 2023					Flooded
Barangay I		Flooded Areas	30 July 2023					Flooded
Barangay II		Flooded Areas	30 July 2023					Flooded
Barangay IV		Flooded Areas	30 July 2023					Flooded
Bolosan		Flooded Areas	30 July 2023					Flooded
Bonuan Binloc		Flooded Areas	30 July 2023					Flooded
Bonuan Boquig		Flooded Areas	30 July 2023					Flooded
Bonuan Gueset		Flooded Areas	30 July 2023					Flooded
Calmay		Flooded Areas	30 July 2023					Flooded
Carael		Flooded Areas	30 July 2023					Flooded
Caranglaan		Flooded Areas	30 July 2023					Flooded
Herrero-Perez		Flooded Areas	30 July 2023					Flooded
Lasip Chico		Flooded Areas	30 July 2023					Flooded
Lasip-Grande		Flooded Areas	30 July 2023					Flooded
Lucao		Flooded Areas	30 July 2023					Flooded



REGION   PROVINCE   CITY/ MUNICIPALITY   BARANGAY		TYPE OF INCIDENT	DATE OF OCCURENCE	TIME OF OCCURENCE	DESCRIPTION	ACTIONS TAKEN	REMARKS	STATUS (for flooded areas)
Malued		Flooded Areas	30 July 2023					Flooded
Mamalingling		Flooded Areas	30 July 2023					Flooded
Mangin		Flooded Areas	30 July 2023					Flooded
Mayombo		Flooded Areas	30 July 2023					Flooded
Pantal		Flooded Areas	30 July 2023					Flooded
Poblacion Oeste		Flooded Areas	30 July 2023					Flooded
Pogo Chico		Flooded Areas	30 July 2023					Flooded
Pogo Grande		Flooded Areas	30 July 2023					Flooded
Pugaro		Flooded Areas	30 July 2023					Flooded
Salapingao		Flooded Areas	30 July 2023					Flooded
Salisay		Flooded Areas	30 July 2023					Flooded
Tambac		Flooded Areas	30 July 2023					Flooded
Tapuac		Flooded Areas	30 July 2023					Flooded
Tebeng		Flooded Areas	30 July 2023					Flooded
Lingayen	21							
Maniboc		Flooded Areas			3 ft			Flooded
Libsong East		Flooded Areas			4 ft			Flooded
Tonton		Flooded Areas			4 ft			Flooded
Balococ		Flooded Areas			4 ft			Flooded
Capandanan		Flooded Areas			2 ft			Flooded
Malimpuec		Flooded Areas			2 ft			Flooded
Namolan		Flooded Areas			4 ft			Flooded
Libsong West		Flooded Areas			2 ft			Flooded
Pangapisan North		Flooded Areas			3 ft			Flooded
Domalandan Center		Flooded Areas			2 ft			Flooded
Domalandan East		Flooded Areas			4 ft			Flooded
Domalandan West		Flooded Areas			4 ft			Flooded
Quibaol		Flooded Areas			1 ft			Flooded
Baay		Flooded Areas			3 ft			Flooded
Balangobong		Flooded Areas			3 ft			Flooded
Poblacion		Flooded Areas			2 ft			Flooded
Talogtog		Flooded Areas			2 ft			Flooded
Basing		Flooded Areas			1 ft			Flooded
Sabangan		Flooded Areas			1 ft			Flooded
Dulag		Flooded Areas			1ft			Flooded

REGION   PROVINCE   CITY/ MUNICIPALITY   BARANGAY		TYPE OF INCIDENT	DATE OF OCCURENCE	TIME OF OCCURENCE	DESCRIPTION	ACTIONS TAKEN	REMARKS	STATUS (for flooded areas)
Pangapisan sur		Flooded Areas			2 ft			Flooded
Malasiqui	6							
Butao		Flooded Areas	26 July 2023		3ft			Flooded
Potiocan		Flooded Areas	26 July 2023		3ft			Flooded
Guilig		Flooded Areas	26 July 2023		3ft			Flooded
Canan Sur		Flooded Areas	26 July 2023		3ft			Flooded
Barang		Flooded Areas	28 July 2023		3ft			Flooded
Loked Sur		Flooded Areas	28 July 2023	09:00 am	2ft			Flooded
Mangatarem	40							
Bedania		Flooded Areas	28 July 2023		2-3 ft			Subsided
Bedania		Flooded Areas	30 July 2023					Subsided
Bogtong Bolo		Flooded Areas	28 July 2023		3 ft			Subsided
Bogtong Bunao		Flooded Areas	28 July 2023		3 ft			Subsided
Bogtong Centro		Flooded Areas	28 July 2023		3 ft			Subsided
Bogtong Niog		Flooded Areas	28 July 2023		3 ft			Subsided
Bogtong Silag		Flooded Areas	28 July 2023		3 ft			Flooded
Bogtong Silag (Dor. Vergara)		Flooded Areas	30 July 2023		3 ft			Flooded
Bunlalacao		Flooded Areas	28 July 2023		5 ft			Flooded
Bunlalacao (Sitio Dor.Bunlalacao)		Flooded Areas	30 July 2023		3-5 ft.			Flooded
Burgos		Flooded Areas	28 July 2023		2 ft			Subsided
Cabaruan		Flooded Areas	28 July 2023		3 ft			Subsided
Cabayugan		Flooded Areas	28 July 2023		02-Mar			Subsided
Calvo		Flooded Areas	28 July 2023		2 ft			Subsided
Caoile Olegario		Flooded Areas	27 July 2023		4-5ft			Flooded
Caturay Norte		Flooded Areas	29 July 2023		3 ft			Subsided
Caviernesan		Flooded Areas	28 July 2023		2-3 ft			Flooded
CBN		Flooded Areas	28 July 2023		2 ft			Subsided
Colombayan Norte		Flooded Areas	28 July 2023		2 ft			Subsided
Dorongan Ketaket		Flooded Areas	28 July 2023		2-3 ft			Flooded
Dorongan Ketaket		Flooded Areas	30 July 2023		2-3 ft.			Flooded
Dorongan Linmansangan		Flooded Areas	28 July 2023		3-4 ft			Flooded
Dorongan Linmansangan		Flooded Areas	30 July 2023		2-3 ft.			Flooded
Dorongan Punta		Flooded Areas	29 July 2023		3 ft			Flooded
Dorongan Punta		Flooded Areas	30 July 2023		2-3 ft.			Flooded
Dorongan Sawat		Flooded Areas	28 July 2023		4-5 ft			Flooded

REGION   PROVINCE   CITY/ MUNICIPALITY   BARANGAY		TYPE OF INCIDENT	DATE OF OCCURENCE	TIME OF OCCURENCE	DESCRIPTION	ACTIONS TAKEN	REMARKS	STATUS (for flooded areas)
Dorongan Valerio		Flooded Areas	28 July 2023		3-4 ft			Subsided
Dorongan Valerio		Flooded Areas	30 July 2023		3-4 ft.			Subsided
Macarang		Flooded Areas	28 July 2023		2-3 ft subsided as of 7am			Subsided
Nancasalan		Flooded Areas	28 July 2023		3 ft subsided as of 7am			Subsided
Pampano		Flooded Areas	28 July 2023		4-5 ft			Flooded
Pampano		Flooded Areas	30 July 2023		3-5 ft.			Flooded
Pogon-Aniat to Dor. Sawat		Flooded Areas	30 July 2023		2-3 ft.			Flooded
Salavante		Flooded Areas	29 July 2023		3 ft			Subsided
Suaco		Flooded Areas	28 July 2023		2-3 ft			Subsided
Talogtog		Flooded Areas	28 July 2023		3 ft			Subsided
Torre 1st		Flooded Areas	28 July 2023		2 ft			Subsided
Torre 2nd		Flooded Areas	28 July 2023		2 ft			Subsided
Torres Bugallon		Flooded Areas	27 July 2023		2-3ft			Flooded
Zamora		Flooded Areas	28 July 2023		2 ft			Subsided
Mapandan	7							
Primicias		Flooded Areas	29 July 2023		2 ft			Flooded
Nilombot		Flooded Areas	29 July 2023		2 ft			Flooded
Lambayan		Flooded Areas	29 July 2023		1 ft			Flooded
Amanoaoac		Flooded Areas	29 July 2023		1.2 ft			Flooded
Coral		Flooded Areas	29 July 2023		1 ft			Flooded
Poblacion (Riverside)		Flooded Areas	29 July 2023		3-4 ft		Dike Area	Flooded
Bayaoas (Sitio Bangkol)		Flooded Areas	29 July 2023		3-4 ft		Sitio/ Brgy Road	Flooded
Rosales	1							
Pangaoan (purok 1&2)		Flooded Areas	28 July 2023	03:00 pm	1ft.			Subsided
San Carlos	2							
Maliwara		Flooded Areas	26 July 2023		Waist level			Flooded
Magtaking		Flooded Areas	26 July 2023		Waist level			Flooded
San Nicolas	1							
Sta. Maria East		Landslide (Rain-Induced)	26 July 2023	10:40 am			Conducted Clearing Operations	
Santa Barbara	13							
Alibago		Flooded Areas	28 July 2023		1.6 ft		Caused by overflowing of creek	Receding
Banaoang		Flooded Areas	29 July 2023		1.1 ft		Road to Leet	Subsided
Banzal		Flooded Areas	28 July 2023		2.9 ft		Zone 1	Flooded

REGION   PROVINCE   CITY/ MUNICIPALITY   BARANGAY		TYPE OF INCIDENT	DATE OF OCCURENCE	TIME OF OCCURENCE	DESCRIPTION	ACTIONS TAKEN	REMARKS	STATUS (for flooded areas)
Banzal		Flooded Areas	28 July 2023		1.25 ft		Sitio Tulong	Flooded
Dalongue zone 1		Flooded Areas	28 July 2023		1.25 ft		Low-lying area; backflow of Marusay Creek	Flooded
Dalongue zone 3		Flooded Areas	28 July 2023		1.25 ft		Low-lying area; backflow of Marusay Creek	Flooded
Erfe		Flooded Areas	28 July 2023		2 ft		Purok 1 and 2	Flooded
Leet		Flooded Areas	28 July 2023		2 ft		Purok 1	Flooded
Payas		Flooded Areas	28 July 2023		1.25 ft		Low-lying Area	Subsided
Sonquil (Riverside)		Flooded Areas	26 July 2023		1.25 ft		Entire brgy Sonquil is now Flooded	Flooded
Tebag west		Flooded Areas	28 July 2023		1.25 ft		Low-lying Area	Flooded
Tuliao		Flooded Areas	28 July 2023		2.5 ft		Sitio Calay Zone 5	Subsided
Balingeo		Flooded Areas	31 July 2023		1ft		Zone 1	Flooded
Urbiztondo	2							
Poblacion (Riverside)		Flooded Areas	29 July 2023		3-4 ft		Dike Area	Flooded
Bayaoas (Sitio Bangkol)		Flooded Areas	29 July 2023		3-4 ft		Sitio/ Brgy Road	Flooded
San Fabian	8							
Cabaruan		Flooded Areas			.50meters (1.6ft)		Sitio/ Brgy Road	Flooded
Nibaliw Vidal, Zone 5		Flooded Areas			.40meters (1.3ft)		Sitio/ Brgy Road	Flooded
Longos Parac Parac (Portion of Sitio Amangonan)		Flooded Areas			.40meters (1.3ft)		Sitio/ Brgy Road	Flooded
Mabliao (Sector 3 & 7)		Flooded Areas			.50meters (1.6ft)		Sitio/ Brgy Road	Flooded
Tocok (Portion of Purok 1)		Flooded Areas			.50meters (1.6ft)		Sitio/ Brgy Road	Flooded
Tocok (Portion of Purok 5)		Flooded Areas			.65meters (2.1ft)		Sitio/ Brgy Road	Flooded
Bolasi (Bagket Palawan)		Flooded Areas			.65meters (2.1ft)		Sitio/ Brgy Road	Flooded
Tocok (Sitio Sapdaan)		Flooded Areas			.50meters (1.6ft)		Sitio/ Brgy Road	Flooded
<b>REGION 2</b>	92							
<b>CAGAYAN</b>	92							
Abulug	19							
Santa Filomena		Flooded Areas	25 July 2023		ongoing verification			Flooded
Santa Rosa		Flooded Areas	26 July 2023		3-4 ft high		receding	Receding
Banguian		Flooded Areas	26 July 2023		3-4 ft high		Subsided as of July 28, 2023 at 9:00 PM	Subsided
San Agustin		Flooded Areas	26 July 2023		3-4 ft high		Subsided as of July 28, 2023 at 9:00 PM	Subsided

REGION   PROVINCE   CITY/ MUNICIPALITY   BARANGAY		TYPE OF INCIDENT	DATE OF OCCURENCE	TIME OF OCCURENCE	DESCRIPTION	ACTIONS TAKEN	REMARKS	STATUS (for flooded areas)
Guiddam		Flooded Areas	26 July 2023		3-4 ft high		Subsided as of July 28, 2023 at 9:00 PM	Subsided
Sirit		Flooded Areas	26 July 2023		3-4 ft high		Subsided as of July 28, 2023 at 9:00 PM	Subsided
Simayun		Flooded Areas	26 July 2023		3-4 ft high		Subsided as of July 28, 2023 at 9:00 PM	Subsided
Dana Ili		Flooded Areas	26 July 2023		3-4 ft high		Subsided as of July 28, 2023 at 9:00 PM	Subsided
Lucban		Flooded Areas	26 July 2023		3-4 ft high		Subsided as of July 28, 2023 at 9:00 PM	Subsided
Libertad		Flooded Areas	26 July 2023		3-4 ft high		Subsided as of July 28, 2023 at 9:00 PM	Subsided
Canayun		Flooded Areas	26 July 2023		3-4 ft high		Subsided as of July 28, 2023 at 9:00 PM	Subsided
Calog Sur		Flooded Areas	26 July 2023		3-4 ft high		Subsided as of July 28, 2023 at 9:00 PM	Subsided
Alinunu		Flooded Areas	26 July 2023		3-4 ft high		Subsided as of July 28, 2023 at 9:00 PM	Subsided
San Julian		Flooded Areas	26 July 2023		3-4 ft high		Subsided as of July 28, 2023 at 9:00 PM	Subsided
Siguiran		Flooded Areas	26 July 2023	05:00 am	3-4FT High		Subsided as of July 28, 2023 at 9:00 PM	Subsided
Santo Thomas		Flooded Areas	26 July 2023	05:00 am	3-4FT High		Subsided as of July 28, 2023 at 9:00 PM	Subsided
Centro Sitio Punta		Flooded Areas	26 July 2023	05:00 am	3-4FT High		Subsided as of July 28, 2023 at 9:00 PM	Subsided
Pinili		Flooded Areas	26 July 2023	05:00 am	3-4FT High		Subsided as of July 28, 2023 at 9:00 PM	Subsided
Calog norte		Flooded Areas	26 July 2023	05:00 am	3-4FT High		Subsided as of July 28, 2023 at 9:00 PM	Subsided
Aparri	3							
Bisagu		Flooded Areas	26 July 2023		ongoing verification	Receding as of 7/27/2023		Receding
Minangu		Flooded Areas	26 July 2023		ongoing verification			Flooded
Punta		Maritime Incident	26 July 2023	03:30 am	ongoing verification	On or about 03:30AM July 26, 2023, CG Station Cagayan received a phone call from MTUG Iroquois informing that their vessel is being dragged by strong current and big waves along cagayan river near Brgy Bisagu, Aparri, Cagayan. The		

REGION   PROVINCE   CITY/ MUNICIPALITY   BARANGAY		TYPE OF INCIDENT	DATE OF OCCURENCE	TIME OF OCCURENCE	DESCRIPTION	ACTIONS TAKEN	REMARKS	STATUS (for flooded areas)
						<p>captain of the vessel requested for rescue operation to ferry its crew from the vessel to the nearest shoreline for safety. On or about 4:00PM same date, two rescue teams were activated to conduct rescue operation. At about 7:14PM of same date, CGS Cagayan again received a phone call from Mtug Iroquois informing that the AB-056 was capsized. Still for validation.</p> <p>On or about 1400H 27 July 2023 Coast Guard Camiguin Sub Station personnel locates the said tug boat in the vicinity water of Camiguin Island and was only reported to CGDNELZN Headquarter on 29 July 2023 due to no communication signal in the area</p> <p>The said vessel was also sighted by the CVDRMC RDANA Team during their travel to Calayan via PNP Maritime Fastcraft to conduct assessment.</p> <p>MTUG Iroquois crew was still in Camiguin Island, Calayan as of report time.</p>		
Lasam	3							
San Pedro		Flooded Areas	26 July 2023		Residential	Subsided on July 27, 2023 9:00AM	Subsided on July 28, 2023	Subsided
Cabatacan East		Flooded Areas	26 July 2023		Residential (Approx below knee level)		Subsided on July 28, 2023	Subsided
Cabatacan West		Flooded Areas	26 July 2023		Residential		Subsided on July 28, 2023	Subsided
La-Ilo	7							

REGION   PROVINCE   CITY/ MUNICIPALITY   BARANGAY		TYPE OF INCIDENT	DATE OF OCCURENCE	TIME OF OCCURENCE	DESCRIPTION	ACTIONS TAKEN	REMARKS	STATUS (for flooded areas)
Centro (Pob.)		Flooded Areas	25 July 2023	04:00 pm	Rain flood transpired at Zone-4 and Zone 6, Centro. Houses were affected by rain floods(ankle level) due to continuous rains brought by STY Egay.		Subsided on July 28, 2023	Subsided
Dagupan		Flooded Areas	25 July 2023		Rain flood transpired at Zone-4, Dagupan. Houses were affected by rain floods(ankle level) due to continuous rains brought by STY Egay.	Subsided on July 27, 2023		Subsided
Ssn Jose		Flooded Areas	25 July 2023	07:00 pm	Rain flood transpired at some part of Zone-7 San Jose. Houses were affected by rain floods(ankle level) due to continuous rains brought by STY Egay.	Receding as of 7/27/2023		Receding
Bagumbayan		Flooded Areas	26 July 2023		Zone 7		Subsided on July 28, 2023	Subsided
Lalafugan		Flooded Areas	26 July 2023	01:00 pm	Zone 5		Subsided on July 28, 2023	Subsided
Tucalana		Flooded Areas	26 July 2023	01:00 pm	Ricefield/Above knee level		Subsided on July 28, 2023	Subsided
San Pedro		Flooded Areas	26 July 2023	02:30 am	Residential - 55 F / 165 in		Subsided on July 28, 2023	Subsided
Pamplona	6							
Curva		Flooded Areas	27 July 2023	06:00 am	Knee to Hip High		Receded at 04:00AM July 28, 2023	Receding
Allasitan		Flooded Areas	26 July 2023		Due to high tide and sea level rise		Receding as of 1:00PM July 26, 2023	Receding
Nagtupacan		Flooded Areas	25 July 2023		Due to high tide and sea level rise; Purok 7 - knee level Purok 2,3, and 4 - Knee level Due to high tide and sea level rise; Purok 7 - knee level Purok 2,3, and 4 - Knee level		Subsided as of 10:30AM, July 26, 2023	Subsided
Tabba		Flooded Areas	25 July 2023		due to high tide and sea level rise-knee level		Receding as of 10:30AM July 26,2023	Receding
Tuppana		Flooded Areas	25 July 2023		rise- knee level		Receding as of 10:30AM July 26,2023	Receding

REGION   PROVINCE   CITY/ MUNICIPALITY   BARANGAY		TYPE OF INCIDENT	DATE OF OCCURENCE	TIME OF OCCURENCE	DESCRIPTION	ACTIONS TAKEN	REMARKS	STATUS (for flooded areas)
Sitio Silong Masi		Flooded Areas	25 July 2023		ankle to knee deep		Receding as of 10:30AM July 26,2023	Receding
Solana	16							
Centro Northwest (Pob.)		Flooded Areas	26 July 2023	10:00 am		Receding as on July 28, 2023	Subsided as of July 31, 2023	Subsided
Maguirig		Flooded Areas	26 July 2023	10:00 am			Subsided as of July 31, 2023	Subsided
Nangalisan		Flooded Areas	26 July 2023	10:00 am			Subsided as of July 31, 2023	Subsided
Lanna		Flooded Areas	26 July 2023	10:00 am			Subsided as of July 31, 2023	Subsided
Bauan East		Flooded Areas	26 July 2023	10:00 am			Subsided as of July 31, 2023	Subsided
Bauan West		Flooded Areas	26 July 2023	10:00 am			Subsided as of July 31, 2023	Subsided
Iraga		Flooded Areas	26 July 2023	10:00 am			Subsided as of July 31, 2023	Subsided
Sampaguita		Flooded Areas	26 July 2023	12:00 pm			Receding as of July 28, 2023	Receding
Gadu		Flooded Areas	26 July 2023	12:00 pm	Ricefield	Subsided on July 26, 2023		Subsided
Callilauan		Flooded Areas	26 July 2023	12:00 pm	Ricefield	Subsided on July 27, 2023 2:00 PM		Subsided
Carilicud		Flooded Areas	26 July 2023	12:00 pm			Subsided as of July 31, 2023	Subsided
Ubong		Flooded Areas	26 July 2023	12:00 pm		Subsided on July 27, 2023 9:00AM		Subsided
Padu		Flooded Areas	26 July 2023	12:00 pm	Portion Only	Subsided on July 26, 2023		Subsided
Furagi		Flooded Areas	26 July 2023	12:00 pm	Portion Only	Subsided on July 26, 2023		Subsided
Bantay		Flooded Areas	26 July 2023	03:00 pm			Subsided on July 27, 2023, 7:00AM	Subsided
Gen. Eulogio Balao		Flooded Areas	26 July 2023	03:00 pm			Subsided on July 27, 2023, 7:00AM	Subsided
No breakdown	1							
Pataya		Flooded Areas	26 July 2023	12:00 pm	Portion Only	Subsided on July 26, 2023		Subsided
Peñablanca	3							
Aggugaddan		Flooded Areas	25 July 2023		Flooded(not evacuated) : 100 Families/550 Persons	Subsided on July 27, 2023, 7:00 AM		Subsided



REGION   PROVINCE   CITY/ MUNICIPALITY   BARANGAY		TYPE OF INCIDENT	DATE OF OCCURENCE	TIME OF OCCURENCE	DESCRIPTION	ACTIONS TAKEN	REMARKS	STATUS (for flooded areas)
Malibabag		Flooded Areas	26 July 2023		Flooded(not evacuated) due to Flashflood: 13 Fams/39individuals	Subsided on July 27, 2023, 7:00 AM		Subsided
Sisim		Flooded Areas	26 July 2023		Flooded(not evacuated) due to Flashflood: 15 Fams/59individuals	Subsided on July 27, 2023, 7:00 AM		Subsided
Santa Teresita	2							
Alucao		Flooded Areas				Subsided on July 26, 2023		Subsided
Simbaluca		Flooded Areas				Subsided on July 26, 2023		Subsided
Allacapan	21							
Capanikian Norte		Flooded Areas	25 July 2023		.5 METER		Subsided as of July 28, 2023	Subsided
Cataratan		Flooded Areas	25 July 2023		2METERS ZONE 6 & 7		Subsided as of July 28, 2023	Subsided
Matucay		Flooded Areas	25 July 2023		1 METER ZONE 1 TO 7		Subsided as of July 28, 2023	Subsided
Bulo		Flooded Areas	25 July 2023		ZONE 1,2 & 3 (1METER)		Subsided as of July 28, 2023	Subsided
Iringan		Flooded Areas	25 July 2023		ZONE 5 (2METERS)		Subsided as of July 28, 2023	Subsided
Maluyo		Flooded Areas	25 July 2023		.5 METER ZONE 1,2,3,4,6,7		Subsided as of July 28, 2023	Subsided
Bessang		Flooded Areas	25 July 2023		50CM ZONE 3 AND 4		Subsided as of July 28, 2023	Subsided
Tubel		Flooded Areas	25 July 2023		1 METER ZONE 1-7		Subsided as of July 28, 2023	Subsided
San Juan		Flooded Areas	25 July 2023		1 METER ZONE 2,3,4,5,6,7		Subsided as of July 28, 2023	Subsided
Dalayap		Flooded Areas	25 July 2023		1 METER ZONE 1-7		Subsided as of July 28, 2023	Subsided
Tamboli		Flooded Areas	25 July 2023		1 METER ZONE 6 & 7		Subsided as of July 28, 2023	Subsided
Pacac		Flooded Areas	25 July 2023		1 METER ZONE 1-7		Subsided as of July 28, 2023	Subsided
Centro East		Flooded Areas	25 July 2023		.5 METER ZONE 7		Subsided as of July 28, 2023	Subsided
Centro West		Flooded Areas	25 July 2023		1 METER ZONE 1,5 7		Subsided as of July 28, 2023	Subsided
Capagaran		Flooded Areas	25 July 2023		1 METER Zone 1,2,3,4,5,6		Subsided as of July 29, 2023	Subsided

REGION   PROVINCE   CITY/ MUNICIPALITY   BARANGAY		TYPE OF INCIDENT	DATE OF OCCURENCE	TIME OF OCCURENCE	DESCRIPTION	ACTIONS TAKEN	REMARKS	STATUS (for flooded areas)
Capalutan		Flooded Areas	25 July 2023		1.5 METER Zone 1 to 7		Subsided as of July 29, 2023	Subsided
Mapurao		Flooded Areas	25 July 2023		1.5 METER Zone 2,6,7		Subsided as of July 29, 2023	Subsided
Utan		Flooded Areas	25 July 2023		1.5 METER Zone 3,4,5		Subsided as of July 29, 2023	Subsided
Nagattatan		Flooded Areas	25 July 2023		.5 METER Zone 1 to 7		Subsided as of July 29, 2023	Subsided
Silagan		Flooded Areas	25 July 2023		1.5 METER Zone 1 to 7		Subsided as of July 29, 2023	Subsided
Burot		Flooded Areas	25 July 2023		1.5 METER Zone 6		Subsided as of July 29, 2023	Subsided
Ballesteros	9							
Cabaritan West		Flooded Areas	26 July 2023		Ricefield (4ft)		Receding as of July 28, 2023	Receding
Zitanga		Flooded Areas	27 July 2023		Ricefield (Zone 1-6) 1-3ft		Receding as of July 28, 2023	Receding
Palloc		Flooded Areas	27 July 2023		Ricefield 3ft		Receding as of July 28, 2023	Receding
Cabaritan East		Flooded Areas	27 July 2023		Ricefield 3ft		Receding as of July 28, 2023	Receding
Mabuttal East		Flooded Areas	27 July 2023		Ricefield (4ft)		Receding as of July 28, 2023	Receding
Centro East		Flooded Areas	27 July 2023		Ricefield (3-4ft)		Receding as of July 28, 2023	Receding
Nararagan		Flooded Areas	27 July 2023		Ricefield (3-4ft)		Receding as of July 28, 2023	Receding
Payagan West		Flooded Areas	27 July 2023		Ricefield (1-4ft)		Receding as of July 28, 2023	Receding
San Juan		Flooded Areas	27 July 2023		Ricefield Zone 1 (3-4ft)		Receding as of July 28, 2023	Receding
Tuao	2							
Battung		Flooded Areas	27 July 2023	07:00 am	Purok 5			Subsided
Barangcuag		Flooded Areas	27 July 2023	07:00 am	Purok 2			Subsided
<b>REGION 3</b>	489							
<b>OLONGAPO</b>	6							
Olongapo	6							
OLD CABALAN		Fallen Tree	26 July 2023				Cleared on 26 July 2023	
EAST TAPINAC		Fallen Tree	26 July 2023				Cleared on 26 July 2023	

REGION   PROVINCE   CITY/ MUNICIPALITY   BARANGAY		TYPE OF INCIDENT	DATE OF OCCURENCE	TIME OF OCCURENCE	DESCRIPTION	ACTIONS TAKEN	REMARKS	STATUS (for flooded areas)
EAST BAJAC BAJAC		Fallen Tree	26 July 2023				Cleared on 26 July 2023	
EAST BAJAC BAJAC		Landslide (Rain-Induced)	26 July 2023				SOIL EROSION	
MABAYUAN		Landslide (Rain-Induced)	26 July 2023				SOIL EROSION	
SBMA Tipo Tunnel		Landslide (Rain-Induced)	26 July 2023				SOIL EROSION	
<b>BATAAN</b>	85							
MARIVELES	14							
SITIO PAGASA CAMAYA		Fallen Tree	26 July 2023				Cleared on 26 July 2023 at around 9am	
BALON		Fallen Tree	26 July 2023				Cleared on 26 July 2023 at around 9am	
BALON ANITO		Fallen Tree	26 July 2023				Cleared on 26 July 2023 at around 9am	
Baseco		Flooded Areas			1.1 ft		Due to continuous rain	Flooded
Maligaya		Flooded Areas			1.1 ft		Due to continuous rain	Flooded
Alas asin		Flooded Areas			1.6 ft		Due to continuous rain	Flooded
lpag		Flooded Areas			1.6 ft		Due to continuous rain	Flooded
San isidro		Flooded Areas			1.2-3.1 ft		Due to continuous rain	Flooded
Plaza		Flooded Areas			1.6 ft		Due to continuous rain	Flooded
Sisiman,		Flooded Areas			1.9 ft		Due to continuous rain	Flooded
Town site		Flooded Areas			1.6-1.9 ft		Due to continuous rain	Flooded
Balon Anito		Flooded Areas			1.9 ft		Due to continuous rain	Flooded
lpag		Flooded Areas			5 ft		Due to continuous rain	Flooded
Lucanin		Flooded Areas			1.2 ft		Due to continuous rain	Flooded
<b>BAGAC</b>	2							
SAN ANTONIO		Fallen Tree	26 July 2023				Cleared on 26 July 2023 at 2am	
BANAWANG		Fallen Tree	26 July 2023				Cleared on 26 July 2023 at 4am	
<b>ORION</b>	7							
BALAGTAS		Fallen Tree	26 July 2023				Cleared on 26 July 2023 at 8am	
BILOLO		Fallen Tree	26 July 2023				Cleared on 26 July 2023 at 3pm	
SIBUL DAAN PARE		Fallen Tree	26 July 2023				Cleared on 26 July 2023 at 6pm	

REGION   PROVINCE   CITY/ MUNICIPALITY   BARANGAY		TYPE OF INCIDENT	DATE OF OCCURENCE	TIME OF OCCURENCE	DESCRIPTION	ACTIONS TAKEN	REMARKS	STATUS (for flooded areas)
DAAN PARE		Fallen Tree	27 July 2023				Cleared on 27 July 2023	
PANDAM		Fallen Tree	27 July 2023				Cleared on 27 July 2023	
Brgy. Calungusan		Flooded Areas			1 ft		Due to continuous rain	Flooded
Brgy. Villa, Angeles st.		Flooded Areas			1.6 ft		Due to continuous rain	Flooded
MORONG	2							
MORONG-OLONGAPO ROAD		Fallen Tree	26 July 2023				Cleared on 26 July 2023 at 10am	
SITIO MINANGAL		Fallen Tree	27 July 2023				Cleared on 27 July 2023	
PILAR	4							
WAWA		Fallen Tree	26 July 2023				Cleared on 26 July 2023 at 4pm	
DIWA		Fallen Tree	27 July 2023				Cleared on 27 July 2023	
Brgy. Nagwaling		Flooded Areas			1.4 ft		Due to continuous rain	Flooded
Brgy. Panilao Sitio Aquino		Flooded Areas			1.4 ft		Due to continuous rain	Flooded
LIMAY	3							
REFORISTA		Fallen Tree	26 July 2023				Cleared on 26 July 2023 at 4pm	
DUALE RIVER		Fallen Tree	27 July 2023				Cleared on 27 July 2023, 7pm	
Townsite		Flooded Areas			1 ft			Flooded
HERMOSA	10							
CULIS		Fallen Tree	26 July 2023				Cleared on 26 July 2023 at 7:36pm	
Culis		Flooded Areas			1.6 ft		Due to continuous rain	Flooded
Mandama		Flooded Areas			1.6 ft		Due to continuous rain	Flooded
Cataning		Flooded Areas			3.1 ft		Due to continuous rain	Flooded
Pulo		Flooded Areas			1-3 ft		Due to continuous rain	Flooded
Daungan		Flooded Areas			1-3 ft		Due to continuous rain	Flooded
Almacen		Flooded Areas			2-4 ft		Due to continuous rain	Flooded
Saba		Flooded Areas			1-3 ft		Due to continuous rain	Flooded
Brgy. Culis		Flooded Areas			1.2 ft		Due to continuous rain	Flooded
Brgy. Bamban		Flooded Areas			5-6 ft		Due to continuous rain	Flooded
DINALUPIHAN	20							
JC PASUMO		Fallen Tree	27 July 2023				Cleared on 27 July 2023, 4:30pm	

REGION   PROVINCE   CITY/ MUNICIPALITY   BARANGAY		TYPE OF INCIDENT	DATE OF OCCURENCE	TIME OF OCCURENCE	DESCRIPTION	ACTIONS TAKEN	REMARKS	STATUS (for flooded areas)
SAN BENITO		Fallen Tree	27 July 2023				Cleared on 27 July 2023, 4:32pm	
NAPARING		Fallen Tree	27 July 2023				Cleared on 27 July 2023, 1:00pm	
ROOSEVELT		Fallen Tree	27 July 2023				Cleared on 27 July 2023, 11:46am	
BANGAL		Fallen Tree	27 July 2023				Cleared on 27 July 2023 at 10:41am	
PAGALANGGANG		Fallen Tree	28 July 2023				Ongoing clearing	
PITA		Fallen Tree	28 July 2023				Cleared on 28 July 2023, 12pm	
MALIGAYA		Fallen Tree	28 July 2023				Cleared on 28 July 2023, 12pm	
TUCOP		Fallen Tree	28 July 2023				Cleared on 28 July 2023, 5:25pm	
Sto. Nino (Purok 5)		Flooded Areas			2-3 ft		Due to continuous rain	Flooded
Pita Tunnel		Flooded Areas						Subsided
Mabini Extension		Flooded Areas			2-3 ft		Due to continuous rain	Flooded
Sta. Isabel		Flooded Areas			2-5 ft		Due to continuous rain	Flooded
Kataasan		Flooded Areas			1-3 ft		Due to continuous rain	Flooded
Naparing		Flooded Areas			2-3 ft		Due to continuous rain	Flooded
Saguing		Flooded Areas			2-3 ft		Due to continuous rain	Flooded
Pentor		Flooded Areas			3-4 ft		Due to continuous rain	Flooded
Magsaysay		Flooded Areas			2 ft		Due to continuous rain	Flooded
Padre Dandan		Flooded Areas			2-3 ft			Flooded
Daang Bago		Flooded Areas			2-3 ft			Flooded
SAMAL	4							
EAST CALAGIMAN		Fallen Tree	27 July 2023				Cleared on 27 July 2023 at 10pm	
Brgy. Sta Lucia		Flooded Areas			1.6 ft.		Due to continuous rain	Flooded
Brgy. San Juan		Flooded Areas			1.6 ft.		Due to continuous rain	Flooded
Brgy Daan Bago West		Flooded Areas			1.6 ft.		Due to continuous rain	Flooded
ABUCAY	12							
Decena Calaylayan		Flooded Areas			1.5 ft		Due to continuous rain	Flooded
Brgy. Laon		Flooded Areas			1 ft		Due to continuous rain	Flooded
Brgy. Gabon		Flooded Areas			1 ft		Due to continuous rain	Flooded
Brgy. Wawa		Flooded Areas			1.6 ft		Due to continuous rain	Flooded
Brgy. Capitangan		Flooded Areas			1 - 1.5 ft		Due to continuous rain	Flooded

REGION   PROVINCE   CITY/ MUNICIPALITY   BARANGAY		TYPE OF INCIDENT	DATE OF OCCURENCE	TIME OF OCCURENCE	DESCRIPTION	ACTIONS TAKEN	REMARKS	STATUS (for flooded areas)
Brgy. Omboy		Flooded Areas			1.6 ft		Due to continuous rain	Flooded
Brgy. Calaylayan		Flooded Areas			1 ft		Due to continuous rain	Flooded
Brgy. Salian		Flooded Areas			1.6 ft		Due to continuous rain	Flooded
Brgy. Mabatang		Flooded Areas			1 ft		Due to continuous rain	Flooded
Sitio Kati (Capitangan)		Flooded Areas			1-2 ft.			Flooded
Ibayo		Flooded Areas			1-2 ft.			Flooded
Decena		Flooded Areas			1-2 ft.			Flooded
BALANGA CITY	5							
Tenejero		Flooded Areas			1 ft			Flooded
San Isidro		Flooded Areas						Subsided
Tampok		Flooded Areas						Subsided
		Flooded Areas						Subsided
San Agustin		Flooded Areas						Subsided
ORANI	2							
Tapulao		Flooded Areas			1.6 ft.		Due to continuous rain	Flooded
Paraiso		Flooded Areas			1.3 ft.		Due to continuous rain	Flooded
<b>PAMPANGA</b>	233							
PORAC	6							
JALUNG		Sinkhole	28 July 2023				Continuous monitoring	
CANGATBA		Fallen Tree	28 July 2023				Conducted clearing operation	
Jalung		Flooded Areas			1 ft		Due to continuous rain caused by typhoon Egay	Flooded
Hacienda Dolores		Flooded Areas			1 ft		Due to continuous rain caused by typhoon Egay	Flooded
JALUNG		Sinkhole	28 July 2023				Continuous monitoring	
CANGATBA		Fallen Tree	28 July 2023				Conducted clearing operation	
MACABEBE	17							
Saplad David		Flooded Areas			1.5 - 3.5 ft		Exceptional level of high tide and intermittent rain showers due to thunderstorms	Flooded

REGION   PROVINCE   CITY/ MUNICIPALITY   BARANGAY		TYPE OF INCIDENT	DATE OF OCCURENCE	TIME OF OCCURENCE	DESCRIPTION	ACTIONS TAKEN	REMARKS	STATUS (for flooded areas)
Tacasan		Flooded Areas			1.5 - 3.5 ft		Exceptional level of high tide and intermittent rain showers due to thunderstorms	Flooded
Candelaria		Flooded Areas			1 - 3 ft		Exceptional level of high tide and intermittent rain showers due to thunderstorms	Flooded
San Jose		Flooded Areas			2 ft		Exceptional level of high tide and intermittent rain showers due to thunderstorms	Flooded
Sta. Maria		Flooded Areas			1.5 - 3.5 ft		Exceptional level of high tide and intermittent rain showers due to thunderstorms	Flooded
Dalayap		Flooded Areas			1 ft		Exceptional level of high tide and intermittent rain showers due to thunderstorms	Flooded
San Roque		Flooded Areas			1ft.		Exceptional level of high tide and intermittent rain showers due to thunderstorms	Flooded
San Francisco		Flooded Areas			1 - 4.5 ft		Exceptional level of high tide and intermittent rain showers due to thunderstorms	Flooded
Sta Lutgarda		Flooded Areas			1-2.5 ft.		Exceptional level of high tide and intermittent rain showers due to thunderstorms	Flooded
Telacsan		Flooded Areas			3.5 ft		Exceptional level of high tide and intermittent rain showers due to thunderstorms	Flooded
Castuli		Flooded Areas			1 ft.		Exceptional level of high tide and intermittent rain showers due to thunderstorms	Flooded

REGION   PROVINCE   CITY/ MUNICIPALITY   BARANGAY		TYPE OF INCIDENT	DATE OF OCCURENCE	TIME OF OCCURENCE	DESCRIPTION	ACTIONS TAKEN	REMARKS	STATUS (for flooded areas)
Caduang Tete		Flooded Areas			1 - 3 ft		Exceptional level of high tide and intermittent rain showers due to thunderstorms	Flooded
San Juan		Flooded Areas			1 ft		Exceptional level of high tide and intermittent rain showers due to thunderstorms	Flooded
San Gabriel		Flooded Areas			1 - 3.5 ft		Exceptional level of high tide and intermittent rain showers due to thunderstorms	Flooded
San Vicente		Flooded Areas			1 - 3 ft		Exceptional level of high tide and intermittent rain showers due to thunderstorms	Flooded
Consuelo		Flooded Areas			1 - 3.5 ft		Exceptional level of high tide and intermittent rain showers due to thunderstorms	Flooded
San Esteban		Flooded Areas			1-2.5 ft		Exceptional level of high tide and intermittent rain showers due to thunderstorms	Flooded
MASANTOL	26							
Alauli		Flooded Areas			1.5-2.5 ft.		Flooding due to Typhoon Egay, Hightide, Monsoon Rains and Water from the upstream	Flooded
Bagang		Flooded Areas			1.5-3 ft		Flooding due to Typhoon Egay, Hightide, Monsoon Rains and Water from the upstream	Flooded
Balibago		Flooded Areas			1.5-3 ft		Flooding due to Typhoon Egay, Hightide, Monsoon Rains and Water from the upstream	Flooded
Nigui		Flooded Areas			1.5-3 ft		Flooding due to Typhoon Egay, Hightide, Monsoon Rains and Water from the upstream	Flooded



REGION   PROVINCE   CITY/ MUNICIPALITY   BARANGAY		TYPE OF INCIDENT	DATE OF OCCURENCE	TIME OF OCCURENCE	DESCRIPTION	ACTIONS TAKEN	REMARKS	STATUS (for flooded areas)
Sagrada		Flooded Areas			1.5-3 ft		Flooding due to Typhoon Egay, Hightide, Monsoon Rains and Water from the upstream	Flooded
Sapang Kawayan		Flooded Areas			1-2.5 ft.		Flooding due to Typhoon Egay, Hightide, Monsoon Rains and Water from the upstream	Flooded
Sta. Lucia Anac		Flooded Areas			1.5-2.5 ft.		Flooding due to Typhoon Egay, Hightide, Monsoon Rains and Water from the upstream	Flooded
Sta. Lucia Matua		Flooded Areas			1-2 ft.		Flooding due to Typhoon Egay, Hightide, Monsoon Rains and Water from the upstream	Flooded
San Agustin		Flooded Areas			1.5-3 ft		Flooding due to Typhoon Egay, Hightide, Monsoon Rains and Water from the upstream	Flooded
Sua		Flooded Areas			1.5-3 ft		Flooding due to Typhoon Egay, Hightide, Monsoon Rains and Water from the upstream	Flooded
Bulacus		Flooded Areas			1.5-3 ft		Flooding due to Typhoon Egay, Hightide, Monsoon Rains and Water from the upstream	Flooded
San Pedro		Flooded Areas			1.5-3 ft		Flooding due to Typhoon Egay, Hightide, Monsoon Rains and Water from the upstream	Flooded
Palimpe		Flooded Areas			1.5-3 ft		Flooding due to Typhoon Egay, Hightide, Monsoon Rains and Water from the upstream	Flooded
San Nicolas		Flooded Areas			1.5-3 ft		Flooding due to Typhoon Egay, Hightide, Monsoon Rains and Water from the upstream	Flooded

REGION   PROVINCE   CITY/ MUNICIPALITY   BARANGAY		TYPE OF INCIDENT	DATE OF OCCURENCE	TIME OF OCCURENCE	DESCRIPTION	ACTIONS TAKEN	REMARKS	STATUS (for flooded areas)
Sta. Lucia Wakas		Flooded Areas			1.5-2.5 ft.		Flooding due to Typhoon Egay, Hightide, Monsoon Rains and Water from the upstream	Flooded
Sta. Lucia Paguiba		Flooded Areas			1.5-3 ft		Flooding due to Typhoon Egay, Hightide, Monsoon Rains and Water from the upstream	Flooded
Sta. Cruz		Flooded Areas			1-2 ft.		Flooding due to Typhoon Egay, Hightide, Monsoon Rains and Water from the upstream	Flooded
Bebe Matua		Flooded Areas			1.5-2.5 ft.		Flooding due to Typhoon Egay, Hightide, Monsoon Rains and Water from the upstream	Flooded
Cambasi		Flooded Areas			1.5-2.5 ft.		Flooding due to Typhoon Egay, Hightide, Monsoon Rains and Water from the upstream	Flooded
San Isidro Matua		Flooded Areas			1.5-3 ft		Flooding due to Typhoon Egay, Hightide, Monsoon Rains and Water from the upstream	Flooded
San Isidro Anac		Flooded Areas			1.5-3 ft		Flooding due to Typhoon Egay, Hightide, Monsoon Rains and Water from the upstream	Flooded
		Flooded Areas			1.5-2.5 ft.		Flooding due to Typhoon Egay, Hightide, Monsoon Rains and Water from the upstream	Flooded
Bebe Anac		Flooded Areas			1.5-3 ft		Flooding due to Typhoon Egay, Hightide, Monsoon Rains and Water from the upstream	Flooded
Sta Monica		Flooded Areas			1.5-2.5 ft.		Flooding due to Typhoon Egay, Hightide, Monsoon Rains and Water from the upstream	Flooded

REGION   PROVINCE   CITY/ MUNICIPALITY   BARANGAY		TYPE OF INCIDENT	DATE OF OCCURENCE	TIME OF OCCURENCE	DESCRIPTION	ACTIONS TAKEN	REMARKS	STATUS (for flooded areas)
Malauli		Flooded Areas			1.5-2.5 ft.		Flooding due to Typhoon Egay, Hightide, Monsoon Rains and Water from the upstream	Flooded
Puti		Flooded Areas			1.5-3 ft		Flooding due to Typhoon Egay, Hightide, Monsoon Rains and Water from the upstream	Flooded
MINALIN	14							
San Isidro		Flooded Areas			1.5-3 ft		Flooding due to Typhoon Egay, Hightide, Monsoon Rains and Water from the upstream	Flooded
Sta Rita		Flooded Areas			1-1.5ft.		Flooding due to Typhoon Egay, Hightide, Monsoon Rains and Water from the upstream	Flooded
San Francisco 1st		Flooded Areas			1-1.5ft.		Flooding due to Typhoon Egay, Hightide, Monsoon Rains and Water from the upstream	Flooded
San Francisco 2nd		Flooded Areas			1-1.5ft.		Flooding due to Typhoon Egay, Hightide, Monsoon Rains and Water from the upstream	Flooded
San Pedro		Flooded Areas			1-1.5ft.		Flooding due to Typhoon Egay, Hightide, Monsoon Rains and Water from the upstream	Flooded
Sto. Rosario		Flooded Areas			1-1.5ft.		Flooding due to Typhoon Egay, Hightide, Monsoon Rains and Water from the upstream	Flooded
Sta. Maria		Flooded Areas			1-1.5ft.		Flooding due to Typhoon Egay, Hightide, Monsoon Rains and Water from the upstream	Flooded
Lourdes		Flooded Areas			1 ft		Flooding due to Typhoon Egay, Hightide, Monsoon Rains and Water from the upstream	Flooded

REGION   PROVINCE   CITY/ MUNICIPALITY   BARANGAY		TYPE OF INCIDENT	DATE OF OCCURENCE	TIME OF OCCURENCE	DESCRIPTION	ACTIONS TAKEN	REMARKS	STATUS (for flooded areas)
San Nicolas		Flooded Areas			1-1.5ft.		Flooding due to Typhoon Egay, Hightide, Monsoon Rains and Water from the upstream	Flooded
Sta Catalina		Flooded Areas			2ft.		Flooding due to Typhoon Egay, Hightide, Monsoon Rains and Water from the upstream	Flooded
Bulac		Flooded Areas			1.5-3 ft		Flooding due to Typhoon Egay, Hightide, Monsoon Rains and Water from the upstream	Flooded
Dawe		Flooded Areas			1.5ft.		Flooding due to Typhoon Egay, Hightide, Monsoon Rains and Water from the upstream	Flooded
Saplad		Flooded Areas			3ft.		Flooding due to Typhoon Egay, Hightide, Monsoon Rains and Water from the upstream	Flooded
Maniago		Flooded Areas			3ft.		Flooding due to Typhoon Egay, Hightide, Monsoon Rains and Water from the upstream	Flooded
SAN SIMON	10							
San Pablo Libutad		Flooded Areas			1.5 ft		Due to continuous rain caused by typhoon Egay	Flooded
Sto. Nino		Flooded Areas			1.5 ft		Due to continuous rain caused by typhoon Egay	Flooded
San Pedro		Flooded Areas			3 ft.		Due to continuous rain caused by typhoon Egay	Flooded
San Juan		Flooded Areas			2 ft.		Due to continuous rain caused by typhoon Egay	Flooded
Sta. Cruz		Flooded Areas			2 ft.		Due to continuous rain caused by typhoon Egay	Flooded
San Miguel		Flooded Areas			2 ft		Due to continuous rain caused by typhoon Egay	Flooded

REGION   PROVINCE   CITY/ MUNICIPALITY   BARANGAY		TYPE OF INCIDENT	DATE OF OCCURENCE	TIME OF OCCURENCE	DESCRIPTION	ACTIONS TAKEN	REMARKS	STATUS (for flooded areas)
Dela Paz		Flooded Areas						Subsided
Sta. Monica		Flooded Areas			1.5 ft		Due to continuous rain caused by typhoon Egay	Flooded
San Isidro		Flooded Areas			1.5 ft		Due to continuous rain caused by typhoon Egay	Flooded
San Nicolas		Flooded Areas			2 ft.		Due to continuous rain caused by typhoon Egay	Flooded
APALIT	8							
Balucuc		Flooded Areas			1 ft		Due to TY Egay and Southwest Moonson bring intense heavy rainfalls	Flooded
Calantipe		Flooded Areas			2 ft.		Due to TY Egay and Southwest Moonson bring intense heavy rainfalls	Flooded
Paligui		Flooded Areas			1-3 ft		Due to TY Egay and Southwest Moonson bring intense heavy rainfalls	Flooded
Colgante		Flooded Areas			1-3 ft.		Due to TY Egay and Southwest Moonson bring intense heavy rainfalls	Flooded
San Vicente		Flooded Areas			1 ft		Due to TY Egay and Southwest Moonson bring intense heavy rainfalls	Flooded
Sampaloc		Flooded Areas			1-3 ft.		Due to TY Egay and Southwest Moonson bring intense heavy rainfalls	Flooded
Sulipan		Flooded Areas			1-3 ft		Due to TY Egay and Southwest Moonson bring intense heavy rainfalls	Flooded
Cansinala		Flooded Areas			1-4 ft.		Due to TY Egay and Southwest Moonson bring intense heavy rainfalls	Flooded
ARAYAT	19							
San Mateo		Flooded Areas			1 ft		Due to TY Egay and Southwest Moonson bring intense heavy rainfalls	Flooded

REGION   PROVINCE   CITY/ MUNICIPALITY   BARANGAY		TYPE OF INCIDENT	DATE OF OCCURENCE	TIME OF OCCURENCE	DESCRIPTION	ACTIONS TAKEN	REMARKS	STATUS (for flooded areas)
Candating		Flooded Areas			3 ft		Due to TY Egay and Southwest Moonson bring intense heavy rainfalls	Subsided
Gatiawin		Flooded Areas			1 ft		Due to TY Egay and Southwest Moonson bring intense heavy rainfalls	Flooded
Mapalad		Flooded Areas					Due to TY Egay and Southwest Moonson bring intense heavy rainfalls	Subsided
Batasan		Flooded Areas			3 ft		Due to TY Egay and Southwest Moonson bring intense heavy rainfalls	Flooded
San Agustin Norte		Flooded Areas			4 ft		Due to TY Egay and Southwest Moonson bring intense heavy rainfalls	Flooded
San Agustin Sur		Flooded Areas			1 ft		Due to TY Egay and Southwest Moonson bring intense heavy rainfalls	Flooded
Guemasan		Flooded Areas			3 ft		Due to TY Egay and Southwest Moonson bring intense heavy rainfalls	Flooded
Cambasi		Flooded Areas			3 ft		Due to TY Egay and Southwest Moonson bring intense heavy rainfalls	Flooded
CAMBA		Flooded Areas			3 ft.		Due to TY Egay and Southwest Moonson bring intense heavy rainfalls	Flooded
LACQUIOS		Flooded Areas			1 ft.		Due to TY Egay and Southwest Moonson bring intense heavy rainfalls	Flooded
CUPANG		Flooded Areas			4 ft.		Due to TY Egay and Southwest Moonson bring intense heavy rainfalls	Flooded
MATAMO		Flooded Areas			3 ft.		Due to TY Egay and Southwest Moonson bring intense heavy rainfalls	Flooded

REGION   PROVINCE   CITY/ MUNICIPALITY   BARANGAY		TYPE OF INCIDENT	DATE OF OCCURENCE	TIME OF OCCURENCE	DESCRIPTION	ACTIONS TAKEN	REMARKS	STATUS (for flooded areas)
PLAZANG LUMA		Flooded Areas			2-4 ft.		Due to TY Egay and Southwest Moonson bring intense heavy rainfalls	Flooded
TELAPAYONG		Flooded Areas			1 ft.		Due to TY Egay and Southwest Moonson bring intense heavy rainfalls	Flooded
San Juan Bano		Flooded Areas			1 ft.		Due to TY Egay and Southwest Moonson bring intense heavy rainfalls	Flooded
Bitas		Flooded Areas			2 ft.		Due to TY Egay and Southwest Moonson bring intense heavy rainfalls	Flooded
Cacutud		Flooded Areas			1 ft.		Due to TY Egay and Southwest Moonson bring intense heavy rainfalls	Flooded
Poblacion		Flooded Areas					Due to TY Egay and Southwest Moonson bring intense heavy rainfalls	Subsided
MEXICO	23							
Lagundi		Flooded Areas			3-4 ft			Flooded
San Pablo		Flooded Areas			1-2 ft			Flooded
Sta Cruz		Flooded Areas			1-2 ft			Flooded
San Rafael		Flooded Areas			1 ft			Flooded
Sto Cristo		Flooded Areas			2-3 ft			Flooded
San Nicolas		Flooded Areas			1-2 ft			Flooded
San Jose Matulid		Flooded Areas			1-2 ft			Flooded
San Antonio		Flooded Areas			1-2 ft			Flooded
San Carlos		Flooded Areas			1-2 ft			Flooded
Parian		Flooded Areas			1-3 ft.			Flooded
San Roque		Flooded Areas			1 ft.			Flooded
Sapang Maisac		Flooded Areas			1 ft.			Flooded
San Vicente		Flooded Areas			1-2 ft			Flooded
Balas		Flooded Areas			1 ft.			Flooded
Masamat		Flooded Areas			1 ft.			Flooded
San Lorenzo		Flooded Areas			1-2 ft			Flooded
San Miguel		Flooded Areas			1-2 ft			Flooded

REGION   PROVINCE   CITY/ MUNICIPALITY   BARANGAY		TYPE OF INCIDENT	DATE OF OCCURENCE	TIME OF OCCURENCE	DESCRIPTION	ACTIONS TAKEN	REMARKS	STATUS (for flooded areas)
Sto. Rosario		Flooded Areas			1-3 ft.			Flooded
Cawayan		Flooded Areas			1 ft.			Flooded
Divisoria		Flooded Areas			1 ft.			Flooded
Nueva Victoria		Flooded Areas			1 ft.		Pluvial Flooding Submerged Water Heavy Rains	Flooded
Pangatlan		Flooded Areas			1 ft.		Pluvial Flooding Submerged Water Heavy Rains	Flooded
Sto. Domingo		Flooded Areas			3-4 ft.		Pluvial Flooding Submerged Water Heavy Rains	Flooded
CANDABA	28							
Bambang		Flooded Areas			1-3 ft.		Due to TY Egay and Southwest Moonson bring intense heavy rainfalls	Flooded
Buas		Flooded Areas			2-3 ft.		Due to TY Egay and Southwest Moonson bring intense heavy rainfalls	Flooded
Gulap		Flooded Areas			1-4 ft.		Due to TY Egay and Southwest Moonson bring intense heavy rainfalls	Flooded
Lanang		Flooded Areas			1-3 ft.		Due to TY Egay and Southwest Moonson bring intense heavy rainfalls	Flooded
Mandasig		Flooded Areas			1-2 ft.		Due to TY Egay and Southwest Moonson bring intense heavy rainfalls	Flooded
Pansinao		Flooded Areas			2-5 ft.		Due to TY Egay and Southwest Moonson bring intense heavy rainfalls	Flooded
Paralaya		Flooded Areas			2-5 ft.		Due to TY Egay and Southwest Moonson bring intense heavy rainfalls	Flooded
Pasig		Flooded Areas			1-2 ft.		Due to TY Egay and Southwest Moonson bring intense heavy rainfalls	Flooded



REGION   PROVINCE   CITY/ MUNICIPALITY   BARANGAY		TYPE OF INCIDENT	DATE OF OCCURENCE	TIME OF OCCURENCE	DESCRIPTION	ACTIONS TAKEN	REMARKS	STATUS (for flooded areas)
Pescadores		Flooded Areas			1-4 ft.		Due to TY Egay and Southwest Moonson bring intense heavy rainfalls	Flooded
San Agustin		Flooded Areas			1-10 ft.		Due to TY Egay and Southwest Moonson bring intense heavy rainfalls	Flooded
Sto. Rosario		Flooded Areas			1-2 ft.		Due to TY Egay and Southwest Moonson bring intense heavy rainfalls	Flooded
Bahay Pare		Flooded Areas			3-4 ft.		Due to TY Egay and Southwest Moonson bring intense heavy rainfalls	Flooded
Dulong Ilog		Flooded Areas			1-4 ft.		Due to TY Egay and Southwest Moonson bring intense heavy rainfalls	Flooded
Paligui		Flooded Areas			1-3 ft.		Due to TY Egay and Southwest Moonson bring intense heavy rainfalls	Flooded
Pangclara		Flooded Areas			2-5 ft.		Due to TY Egay and Southwest Moonson bring intense heavy rainfalls	Flooded
Pulong Gubat		Flooded Areas			3-4 ft.		Due to TY Egay and Southwest Moonson bring intense heavy rainfalls	Flooded
Pulong Palazan		Flooded Areas			1-5 ft.		Due to TY Egay and Southwest Moonson bring intense heavy rainfalls	Flooded
Talang		Flooded Areas			2-3 ft.		Due to TY Egay and Southwest Moonson bring intense heavy rainfalls	Flooded
Vizal San Pablo		Flooded Areas			3-4 ft.		Due to TY Egay and Southwest Moonson bring intense heavy rainfalls	Flooded
Vizal Sto. Cristo		Flooded Areas			2-5 ft.		Due to TY Egay and Southwest Moonson bring intense heavy rainfalls	Flooded

REGION   PROVINCE   CITY/ MUNICIPALITY   BARANGAY		TYPE OF INCIDENT	DATE OF OCCURENCE	TIME OF OCCURENCE	DESCRIPTION	ACTIONS TAKEN	REMARKS	STATUS (for flooded areas)
		Flooded Areas			2-4 ft.		Due to TY Egay and Southwest Moonson bring intense heavy rainfalls	Flooded
	Cuayang Bugtong	Flooded Areas			1-2 ft.		Due to TY Egay and Southwest Moonson bring intense heavy rainfalls	Flooded
	Lourdes	Flooded Areas			1-2 ft.		Due to TY Egay and Southwest Moonson bring intense heavy rainfalls	Flooded
	Magumbali	Flooded Areas			1-3 ft.		Due to TY Egay and Southwest Moonson bring intense heavy rainfalls	Flooded
	Mandili	Flooded Areas			3-4 ft.		Due to TY Egay and Southwest Moonson bring intense heavy rainfalls	Flooded
	Mapaniqui	Flooded Areas			1-4 ft.		Due to TY Egay and Southwest Moonson bring intense heavy rainfalls	Flooded
	Salapungan	Flooded Areas			1-4 ft.		Due to TY Egay and Southwest Moonson bring intense heavy rainfalls	Flooded
	Tagulod	Flooded Areas			2-3 ft.		Due to TY Egay and Southwest Moonson bring intense heavy rainfalls	Flooded
	SAN FERNANDO	12						
	Pandaras	Flooded Areas			1 ft		due to Typhoon Egay	Flooded
	Sta. Teresita	Flooded Areas			1-2 ft.		Due to overflowing creek	Flooded
	Lourdes	Flooded Areas			1-2 ft.		Due to overflowing creek	Flooded
	San Pedro Cutud	Flooded Areas			1-2 ft.		Due to overflowing creek	Flooded
	Magliman	Flooded Areas			1-2 ft.		Due to overflowing creek	Flooded
	Sta. Luica	Flooded Areas			1-2 ft.		Due to overflowing creek	Flooded
	San Jose	Flooded Areas			2-3 ft.		Due to overflowing creek	Flooded

REGION   PROVINCE   CITY/ MUNICIPALITY   BARANGAY		TYPE OF INCIDENT	DATE OF OCCURENCE	TIME OF OCCURENCE	DESCRIPTION	ACTIONS TAKEN	REMARKS	STATUS (for flooded areas)
San Nicolas		Flooded Areas			1-2 ft.		Due to overflowing creek	Flooded
Del Pilar		Flooded Areas			1-2 ft.		Due to overflowing creek	Flooded
Del Carmen		Flooded Areas			1-2 ft.		Due to overflowing creek	Flooded
Maimpis		Flooded Areas			1-2 ft.		Due to overflowing creek	Flooded
Tagulud		Flooded Areas						Subsided
SANTO TOMAS	7							
San Matias		Flooded Areas			2-4 ft		Partly rain showers and as catch basin area	Flooded
San Vicente		Flooded Areas			2-4 ft		Partly rain showers and as catch basin area	Flooded
San Bartolome		Flooded Areas			2-3 ft		Partly rain showers and as catch basin area	Flooded
Sto. Rosario		Flooded Areas			2-3 ft		Partly rain showers and as catch basin area	Flooded
Moras Dela Paz		Flooded Areas			1-2 ft.		Partly rain showers and as catch basin area	Flooded
Poblacion		Flooded Areas			2-4 ft.		Partly rain showers and as catch basin area	Flooded
Sto. Nino Sapa		Flooded Areas			2-3 ft		Partly rain showers and as catch basin area	Flooded
GUAGUA	8							
Sto. Nino		Flooded Areas			1.5 ft		Due to continuous rain caused by typhoon Egay	Flooded
San Juan 1st		Flooded Areas			1-2 ft		Due to continuous rain caused by typhoon Egay	Flooded
San Pedro		Flooded Areas			1-2 ft		Due to continuous rain caused by typhoon Egay	Flooded
Sta. Ines		Flooded Areas			1 ft		Due to continuous rain caused by typhoon Egay	Flooded

REGION   PROVINCE   CITY/ MUNICIPALITY   BARANGAY		TYPE OF INCIDENT	DATE OF OCCURENCE	TIME OF OCCURENCE	DESCRIPTION	ACTIONS TAKEN	REMARKS	STATUS (for flooded areas)
San Antonio		Flooded Areas			1 ft		Due to continuous rain caused by typhoon Egay	Flooded
San Miguel		Flooded Areas			2 ft		Due to continuous rain caused by typhoon Egay	Flooded
San Juan Bautista		Flooded Areas			1 ft		Due to continuous rain caused by typhoon Egay	Flooded
San Juan Nepomuceno		Flooded Areas			2 ft		Due to continuous rain caused by typhoon Egay	Flooded
LUBAO	26							
Balantacan		Flooded Areas			1-2.5 ft		Due to continuous rain caused by typhoon Egay	Flooded
Bancal Pugad		Flooded Areas			1-3 ft		Due to continuous rain caused by typhoon Egay	Flooded
Bancal Sinubli		Flooded Areas			1-3 ft		Due to continuous rain caused by typhoon Egay	Flooded
Prado Siongco		Flooded Areas			1-3ft		Due to continuous rain caused by typhoon Egay	Flooded
Remedios		Flooded Areas			1-3 ft		Due to continuous rain caused by typhoon Egay	Flooded
San Nicolas 1st		Flooded Areas			1-3 ft		Due to continuous rain caused by typhoon Egay	Flooded
San Roque Arbol		Flooded Areas			1-2 ft		Due to continuous rain caused by typhoon Egay	Flooded
Baruya		Flooded Areas			1-2 ft		Due to continuous rain caused by typhoon Egay	Flooded
Sta. Catalina		Flooded Areas			1-3 ft		Due to continuous rain caused by typhoon Egay	Flooded
Calangain		Flooded Areas			1-3 ft		Due to continuous rain caused by typhoon Egay	Flooded
San Jose Gumi		Flooded Areas			1-3 ft.		Due to continuous rain caused by typhoon Egay	Flooded

REGION   PROVINCE   CITY/ MUNICIPALITY   BARANGAY		TYPE OF INCIDENT	DATE OF OCCURENCE	TIME OF OCCURENCE	DESCRIPTION	ACTIONS TAKEN	REMARKS	STATUS (for flooded areas)
Sto. Tomas		Flooded Areas			4ft		Due to continuous rain caused by typhoon Egay	Flooded
San Nicolas 2nd		Flooded Areas			1-3 ft		Due to continuous rain caused by typhoon Egay	Flooded
Don Ignacio Dimson		Flooded Areas			1-2 ft		Due to continuous rain caused by typhoon Egay	Flooded
Lourdes		Flooded Areas			1-2 ft		Due to continuous rain caused by typhoon Egay	Flooded
Sta. Cruz		Flooded Areas			1 ft		Due to continuous rain caused by typhoon Egay	Flooded
San Roque Dau		Flooded Areas			1-2 ft.		Due to continuous rain caused by typhoon Egay	Flooded
San Pedro Saug		Flooded Areas			2 ft.		Due to continuous rain caused by typhoon Egay	Flooded
San Agustin		Flooded Areas			1-2 ft.		Due to continuous rain caused by typhoon Egay	Flooded
Sto Niño		Flooded Areas			2-3 ft.		Due to continuous rain caused by typhoon Egay	Flooded
San Pablo 2nd		Flooded Areas			1-2 ft.		Due to continuous rain caused by typhoon Egay	Flooded
Sta. Monica		Flooded Areas			1-2 ft.		Due to continuous rain caused by typhoon Egay	Flooded
Sta. Lucia		Flooded Areas			1-2 ft.		Due to continuous rain caused by typhoon Egay	Flooded
San Juan		Flooded Areas			3 ft		Due to continuous rain caused by typhoon Egay	Flooded
San Jose		Flooded Areas					Due to continuous rain caused by typhoon Egay	Subsided
Miguel		Flooded Areas					Due to continuous rain caused by typhoon Egay	Subsided
SASMUAN	12							

REGION   PROVINCE   CITY/ MUNICIPALITY   BARANGAY		TYPE OF INCIDENT	DATE OF OCCURENCE	TIME OF OCCURENCE	DESCRIPTION	ACTIONS TAKEN	REMARKS	STATUS (for flooded areas)
San Antonio		Flooded Areas			1.5 ft		Due to High tide and continuous rainfall	Flooded
Sta. Monica		Flooded Areas			1.5 ft		Due to High tide and continuous rainfall	Flooded
Sta. Lucia		Flooded Areas			1.5 ft		Due to High tide and continuous rainfall	Flooded
Sto. Tomas		Flooded Areas			1.5 ft		Due to High tide and continuous rainfall	Flooded
San Pedro		Flooded Areas			1.5 ft		Due to High tide and continuous rainfall	Flooded
San Nicolas 1st		Flooded Areas			1.5 ft		Due to High tide and continuous rainfall	Flooded
San Nicolas 2nd		Flooded Areas			1.5 ft		Due to High tide and continuous rainfall	Flooded
Sebitanan		Flooded Areas			1.5 ft		Due to High tide and continuous rainfall	Flooded
Malusac		Flooded Areas			1.5 ft		Due to High tide and continuous rainfall	Flooded
Batang 1st		Flooded Areas			1.5 ft		Due to High tide and continuous rainfall	Flooded
Batang 2nd		Flooded Areas			1.5 ft		Due to High tide and continuous rainfall	Flooded
Mabuanbuan		Flooded Areas			1.5 ft		Due to High tide and continuous rainfall	Flooded
SAN LUIS	16							
San Juan		Flooded Areas			2-4 ft		Overflowing of Pampanga River	Flooded
San Nicolas		Flooded Areas			1-2 ft.		Drainage unable to discharge at Pampanga River causing rain water to accumulate	Flooded
Sta. Cruz Poblacion		Flooded Areas			1-2 ft.		Drainage unable to discharge at Pampanga River causing rain water to accumulate	Flooded
San Carlos		Flooded Areas			1 ft		Drainage unable to discharge at Pampanga River causing rain water to accumulate	Flooded

REGION   PROVINCE   CITY/ MUNICIPALITY   BARANGAY		TYPE OF INCIDENT	DATE OF OCCURENCE	TIME OF OCCURENCE	DESCRIPTION	ACTIONS TAKEN	REMARKS	STATUS (for flooded areas)
San Lucia		Flooded Areas			1 ft		Drainage unable to discharge at Pampanga River causing rain water to accumulate	Flooded
Sta. Rita		Flooded Areas			1 ft		Drainage unable to discharge at Pampanga River causing rain water to accumulate	Flooded
San Agustin		Flooded Areas			1-3 ft		Drainage unable to discharge at Pampanga River causing rain water to accumulate	Flooded
Sta. Cruz Pambilog		Flooded Areas			1-2 ft		Drainage unable to discharge at Pampanga River causing rain water to accumulate	Flooded
Sta Monica		Flooded Areas			1-2 ft		Drainage unable to discharge at Pampanga River causing rain water to accumulate	Flooded
Sta Catalina		Flooded Areas			1 ft		Drainage unable to discharge at Pampanga River causing rain water to accumulate	Flooded
San Sebastian		Flooded Areas			1-2 ft		Drainage unable to discharge at Pampanga River causing rain water to accumulate	Flooded
Sto Tomas		Flooded Areas			1-2 ft		Drainage unable to discharge at Pampanga River causing rain water to accumulate	Flooded
Sto Niño		Flooded Areas			1ft		Drainage unable to discharge at Pampanga River causing rain water to accumulate	Flooded
San Roque		Flooded Areas			1 ft		Overflowing of Bitukang Manok Creek	Flooded
San Isidro		Flooded Areas			1ft			Flooded
Sto Rosario		Flooded Areas			1-3ft			Flooded
Santa Ana	1							

REGION   PROVINCE   CITY/ MUNICIPALITY   BARANGAY		TYPE OF INCIDENT	DATE OF OCCURENCE	TIME OF OCCURENCE	DESCRIPTION	ACTIONS TAKEN	REMARKS	STATUS (for flooded areas)
Santiago		Flooded Areas			1-2 ft		Due to continuous rain caused by typhoon Egay	Flooded
<b>ZAMBALES</b>	15							
SUBIC	1							
NAUGSUL		Landslide (Rain-Induced)	28 July 2023	08:20 pm			Road clearing was conducted by LGU at about 0600H, 29 July 2023.	
CANDELARIA	3							
Lauis		Flooded Areas			4 ft		Due to continuous rain caused by typhoon Egay	Flooded
Libertador		Flooded Areas			2 ft		Due to continuous rain caused by typhoon Egay	Flooded
Pamibian		Flooded Areas			3 ft		Due to continuous rain caused by typhoon Egay	Flooded
CABANGAN	2							
Mabanglit		Flooded Areas			2 ft		Due to continuous rain caused by typhoon Egay	Flooded
Cadmang		Flooded Areas			2 ft		Due to continuous rain caused by typhoon Egay	Flooded
PALAUIG	1							
Sto. Tomas		Flooded Areas			1.5 ft		Due to continuous rain caused by typhoon Egay	Flooded
BOTOLAN	8							
Panan		Flooded Areas			1 ft		Due to continuous rain caused by typhoon Egay	Flooded
Carael		Flooded Areas			1 ft		Due to continuous rain caused by typhoon Egay	Flooded
San Miguel		Flooded Areas			1 ft		Due to continuous rain caused by typhoon Egay	Flooded
Paco		Flooded Areas			1 ft		Due to continuous rain caused by typhoon Egay	Flooded
San Juan		Flooded Areas			1 ft		Due to continuous rain caused by typhoon Egay	Flooded



REGION   PROVINCE   CITY/ MUNICIPALITY   BARANGAY		TYPE OF INCIDENT	DATE OF OCCURENCE	TIME OF OCCURENCE	DESCRIPTION	ACTIONS TAKEN	REMARKS	STATUS (for flooded areas)
Batonlapoc		Flooded Areas			1 ft		Due to continuous rain caused by typhoon Egay	Flooded
Tampo		Flooded Areas			1 ft		Due to continuous rain caused by typhoon Egay	Flooded
Binuclutan		Flooded Areas			1 ft		Due to continuous rain caused by typhoon Egay	Flooded
<b>BULACAN</b>	149							
ANGAT	4							
Encanto		Flooded Areas			4 ft.		Due to continuous rain caused by typhoon Egay	Flooded
Binagbag		Flooded Areas			2 ft.		Due to continuous rain caused by typhoon Egay	Flooded
Niugan		Flooded Areas			4 ft.		Due to continuous rain caused by typhoon Egay	Flooded
Sulucan		Flooded Areas			2-4 ft.		Due to continuous rain caused by typhoon Egay	Flooded
BALAGTAS	4							
Panginay		Flooded Areas			1-2 ft		Due to continuous rain caused by typhoon Egay	Flooded
Wawa		Flooded Areas			1.5 ft		Due to continuous rain caused by typhoon Egay	Flooded
Longos		Flooded Areas			1.5 ft		Due to continuous rain caused by typhoon Egay	Flooded
San Juan		Flooded Areas			1.5 ft		Due to continuous rain caused by typhoon Egay	Flooded
BOCAUE	6							
Antipona		Flooded Areas			3-4 ft.		Due to continuous rain	Flooded
Bambang		Flooded Areas			1-3.5 ft.		Due to continuous rain	Flooded
Biñang 1st		Flooded Areas			1-4 ft.		Due to continuous rain	Flooded
Bunducan		Flooded Areas			2.5-3 ft.		Due to continuous rain	Flooded
Lolomboy		Flooded Areas			2-3 ft.		Due to continuous rain	Flooded
Taal		Flooded Areas			2-3 ft.		Due to continuous rain	Flooded
CALUMPIT	26							

REGION   PROVINCE   CITY/ MUNICIPALITY   BARANGAY		TYPE OF INCIDENT	DATE OF OCCURENCE	TIME OF OCCURENCE	DESCRIPTION	ACTIONS TAKEN	REMARKS	STATUS (for flooded areas)
	Balite	Flooded Areas			1 ft.		Due to continuous rain caused by typhoon Egay	Flooded
	Balungao	Flooded Areas			2-4 ft.		Due to continuous rain caused by typhoon Egay	Flooded
	Bulusan	Flooded Areas			1 ft.		Due to continuous rain caused by typhoon Egay	Flooded
	Buguion	Flooded Areas			1 ft.		Due to continuous rain caused by typhoon Egay	Flooded
	Calizon	Flooded Areas			2-4 ft.		Due to continuous rain caused by typhoon Egay	Flooded
	Calumpang	Flooded Areas			1-2 ft.		Due to continuous rain caused by typhoon Egay	Flooded
	Caniogan	Flooded Areas			1-2 ft.		Due to continuous rain caused by typhoon Egay	Flooded
	Frances	Flooded Areas			3-4 ft.		Due to continuous rain caused by typhoon Egay	Flooded
	Gatbuca	Flooded Areas			3-4 ft.		Due to continuous rain caused by typhoon Egay	Flooded
	Gugo	Flooded Areas			2.5-5 ft.		Due to continuous rain caused by typhoon Egay	Flooded
	Iba o Este	Flooded Areas			2 ft.		Due to continuous rain caused by typhoon Egay	Flooded
	Longos	Flooded Areas			1-1.5 ft.		Due to continuous rain caused by typhoon Egay	Flooded
	Meyto	Flooded Areas			1-1.5 ft.		Due to continuous rain caused by typhoon Egay	Flooded
	Meysulao	Flooded Areas			2.5-4 ft.		Due to continuous rain caused by typhoon Egay	Flooded
	Palimbang	Flooded Areas			2 ft.		Due to continuous rain caused by typhoon Egay	Flooded
	Panducot	Flooded Areas			1.5-3 ft.		Due to continuous rain caused by typhoon Egay	Flooded

REGION   PROVINCE   CITY/ MUNICIPALITY   BARANGAY		TYPE OF INCIDENT	DATE OF OCCURENCE	TIME OF OCCURENCE	DESCRIPTION	ACTIONS TAKEN	REMARKS	STATUS (for flooded areas)
Pio Cruzcosa		Flooded Areas			2-3 ft.		Due to continuous rain caused by typhoon Egay	Flooded
Poblacion		Flooded Areas			1-2 ft.		Due to continuous rain caused by typhoon Egay	Flooded
San Jose		Flooded Areas			2-4 ft.		Due to continuous rain caused by typhoon Egay	Flooded
San Marcos		Flooded Areas			1-2 ft.		Due to continuous rain caused by typhoon Egay	Flooded
San Miguel		Flooded Areas			2-5 ft.		Due to continuous rain caused by typhoon Egay	Flooded
Sapang Bayan		Flooded Areas			4-5 ft.		Due to continuous rain caused by typhoon Egay	Flooded
Sergio Bayan		Flooded Areas			1-2 ft.		Due to continuous rain caused by typhoon Egay	Flooded
Sta. Lucia		Flooded Areas			2-4 ft.		Due to continuous rain caused by typhoon Egay	Flooded
Sto. Niño		Flooded Areas			3 ft.		Due to continuous rain caused by typhoon Egay	Flooded
Sucol		Flooded Areas			1 ft		Due to continuous rain caused by typhoon Egay	Flooded
GUGUINTO	8							
Poblacion		Flooded Areas			1.5 ft		Due to continuous rain caused by typhoon Egay	Flooded
Malis		Flooded Areas			1.5 ft		Due to continuous rain caused by typhoon Egay	Flooded
Ilang Ilang		Flooded Areas			1-5 ft.		Due to continuous rain caused by typhoon Egay	Flooded
Sta. Cruz		Flooded Areas			2-3 ft.		Due to continuous rain caused by typhoon Egay	Flooded
Panginay		Flooded Areas			1.5-2 ft.		Due to continuous rain caused by typhoon Egay	Flooded

REGION   PROVINCE   CITY/ MUNICIPALITY   BARANGAY		TYPE OF INCIDENT	DATE OF OCCURENCE	TIME OF OCCURENCE	DESCRIPTION	ACTIONS TAKEN	REMARKS	STATUS (for flooded areas)
Taba		Flooded Areas			1.5-2 ft.		Due to continuous rain caused by typhoon Egay	Flooded
Daungan		Flooded Areas			1.5-2 ft.		Due to continuous rain caused by typhoon Egay	Flooded
Tiaong		Flooded Areas			1.5-2 ft.		Due to continuous rain caused by typhoon Egay	Flooded
MALOLOS	28							
Anilao		Flooded Areas			1 ft.		Due to continuous rain	Flooded
Atlag		Flooded Areas			2-3 ft		Due to continuous rain	Flooded
Bagna		Flooded Areas			1 ft		Due to continuous rain	Flooded
Balayong		Flooded Areas			1 ft.		Due to continuous rain	Flooded
Bulihan		Flooded Areas			1-2 ft.		Due to continuous rain	Flooded
Caingin		Flooded Areas			1- ft.		Due to continuous rain	Flooded
Calero		Flooded Areas			1 ft		Due to continuous rain	Flooded
Canalate		Flooded Areas			1 ft		Due to continuous rain	Flooded
Catmon		Flooded Areas			1 ft		Due to continuous rain	Flooded
Guinhawa		Flooded Areas			1 ft		Due to continuous rain	Flooded
Liang		Flooded Areas			1 ft		Due to continuous rain	Flooded
Longos		Flooded Areas			2-3 ft		Due to continuous rain	Flooded
Look 1st		Flooded Areas			1 ft		Due to continuous rain	Flooded
Look 2nd		Flooded Areas			1- 2 ft		Due to continuous rain	Flooded
Mojon		Flooded Areas			1-2.5 ft		Due to continuous rain	Flooded
San Agustin		Flooded Areas			1.5-2.5 ft		Due to continuous rain	Flooded
San Juan		Flooded Areas			1.5-2 ft		Due to continuous rain	Flooded
Santiago		Flooded Areas			1-2.5 ft		Due to continuous rain	Flooded
Santor		Flooded Areas			0.5-1 ft		Due to continuous rain	Flooded
Tikay		Flooded Areas			0.5-2 ft		Due to continuous rain	Flooded
Bangkal		Flooded Areas			1 ft.		Due to continuous rain	Flooded
Cofradia		Flooded Areas			1 ft.		Due to continuous rain	Flooded
Mambog		Flooded Areas			1 ft.		Due to continuous rain	Flooded
Sto. Cristo		Flooded Areas			0.5-1 ft		Due to continuous rain	Flooded
Sto. Nino		Flooded Areas			0.5-1 ft		Due to continuous rain	Flooded
Sto. Rosario		Flooded Areas			0.5-1.5 ft		Due to continuous rain	Flooded
Sumapang Matanda		Flooded Areas			0.5-1.5 ft		Due to continuous rain	Flooded

REGION   PROVINCE   CITY/ MUNICIPALITY   BARANGAY		TYPE OF INCIDENT	DATE OF OCCURENCE	TIME OF OCCURENCE	DESCRIPTION	ACTIONS TAKEN	REMARKS	STATUS (for flooded areas)
Taal		Flooded Areas			0.5-1.5 ft		Due to continuous rain	Flooded
MARILAO	3							
Lias		Flooded Areas			1-2 ft		Due to continuous rain	Flooded
Ibayo		Flooded Areas			2-3 ft		Due to continuous rain	Flooded
Abangan Norte		Flooded Areas			1 ft.		Due to continuous rain	Flooded
MEYCAUAYAN	13							
Bancal		Flooded Areas			1 ft		Due to continuous rain	Flooded
Bayugo		Flooded Areas			1.5 ft		Due to continuous rain	Flooded
Caingin		Flooded Areas			2 ft		Due to continuous rain	Flooded
Calvario		Flooded Areas			2 ft		Due to continuous rain	Flooded
Hulo		Flooded Areas			1 ft		Due to continuous rain	Flooded
Iba		Flooded Areas			2 ft		Due to continuous rain	Flooded
Malhacan		Flooded Areas			2-3 ft		Due to continuous rain	Flooded
Saluysoy		Flooded Areas			2-3 ft		Due to continuous rain	Flooded
Poblacion		Flooded Areas			1 ft		Due to continuous rain	Flooded
Ubihan		Flooded Areas			2 ft		Due to continuous rain	Flooded
Zamora		Flooded Areas			1 ft		Due to continuous rain	Flooded
Camalig		Flooded Areas			2 ft		Due to continuous rain	Flooded
Bahay Pare		Flooded Areas			1 ft		Due to continuous rain	Flooded
OBANDO	5							
Panghulo		Flooded Areas			1 ft.		Due to continuous rain	Flooded
Catanghalan		Flooded Areas			1.5 ft.		Due to continuous rain	Flooded
Pag-asa		Flooded Areas			1.5 ft.		Due to continuous rain	Flooded
Tawiran		Flooded Areas			1.75 ft.		Due to continuous rain	Flooded
Paco		Flooded Areas			1 ft.		Due to continuous rain	Flooded
PANDI	16							
Bunsuran I		Flooded Areas			2-3 ft.		Due to continuous rain	Flooded
Bunsuran II		Flooded Areas			2-3 ft.		Due to continuous rain	Flooded
Cacarong Bata		Flooded Areas			2-3 ft.		Due to continuous rain	Flooded
Cacarong Matanda		Flooded Areas			2-3 ft.		Due to continuous rain	Flooded
Malibo Bata		Flooded Areas			1-2 ft.		Due to continuous rain	Flooded
Malibo Matanda		Flooded Areas			2-3 ft.		Due to continuous rain	Flooded
Mapulang Lupa		Flooded Areas			1-2 ft.		Due to continuous rain	Flooded
Masagana		Flooded Areas			2-3 ft.		Due to continuous rain	Flooded
Masuso		Flooded Areas			2-3 ft.		Due to continuous rain	Flooded

REGION   PROVINCE   CITY/ MUNICIPALITY   BARANGAY		TYPE OF INCIDENT	DATE OF OCCURENCE	TIME OF OCCURENCE	DESCRIPTION	ACTIONS TAKEN	REMARKS	STATUS (for flooded areas)
Siling Batla		Flooded Areas			3-4 ft.		Due to continuous rain	Flooded
Manatal		Flooded Areas			2-3 ft.		Due to continuous rain	Flooded
Pinagkuartelan		Flooded Areas			2-3 ft.		Due to continuous rain	Flooded
Bagbaguin		Flooded Areas			1-2 ft.		Due to continuous rain	Flooded
Bagong Bario		Flooded Areas			2-3 ft.		Due to continuous rain	Flooded
Bunsuran III		Flooded Areas			1-2 ft.		Due to continuous rain	Flooded
Cupang		Flooded Areas			1-2 ft.		Due to continuous rain	Flooded
PAOMBONG	12							
Sto. Rosario		Flooded Areas						Subsided
Kapitangan (Sitio Pukyot)		Flooded Areas						Subsided
Pinalagdan		Flooded Areas						Subsided
Kapitangan		Flooded Areas			1-2 ft.		Due to continuous rain	Flooded
Pinalagdan		Flooded Areas			1-2 ft.		Due to continuous rain	Flooded
Binakod		Flooded Areas			1.70 ft		Due to continuous rain	Flooded
Masukol		Flooded Areas			1.70 ft.		Due to continuous rain	Flooded
San Isidro I		Flooded Areas			2 ft.		Due to continuous rain	Flooded
San Isidro II		Flooded Areas			1-2 ft.		Due to continuous rain	Flooded
San Vicente		Flooded Areas			1 ft.		Due to continuous rain	Flooded
Sta. Cruz		Flooded Areas			1 ft.		Due to continuous rain	Flooded
Sto. Rosario		Flooded Areas			1-2 ft.		Due to continuous rain	Flooded
PLARIDEL	1							
Bintog		Flooded Areas			1-1.5 ft.		Due to continuous rain	Flooded
SAN RAFAEL	7							
Balagtas – BMA		Flooded Areas			1 ft.		Due to continuous rain	Flooded
Diliman 2		Flooded Areas			1.5 ft.		Due to continuous rain	Flooded
Maronquillo		Flooded Areas			1.5 ft.		Due to continuous rain	Flooded
Pansumaloc		Flooded Areas			1.5 ft.		Due to continuous rain	Flooded
P. Bayabas		Flooded Areas			2 ft		Due to continuous rain	Flooded
Mandama		Flooded Areas						Subsided
Catanging		Flooded Areas						Subsided
HAGONOY	11							
Abulalas		Flooded Areas			1 ft.			Flooded
Carillo		Flooded Areas			1 ft.			Flooded
Palapat		Flooded Areas			1 ft.			Flooded
San Agustin		Flooded Areas			1 ft.			Flooded

REGION   PROVINCE   CITY/ MUNICIPALITY   BARANGAY		TYPE OF INCIDENT	DATE OF OCCURENCE	TIME OF OCCURENCE	DESCRIPTION	ACTIONS TAKEN	REMARKS	STATUS (for flooded areas)
San Isidro		Flooded Areas			1 ft.			Flooded
San Juan		Flooded Areas			1-2 ft.			Flooded
San Miguel		Flooded Areas			1 ft.			Flooded
San Sebastian		Flooded Areas			1 ft.			Flooded
Sta. Monica		Flooded Areas			1 ft.			Flooded
Sto. Nino		Flooded Areas			1-2 ft.			Flooded
Tampok		Flooded Areas			1 ft.			Flooded
SAN ILDEFONSO	5							
Makapilapil		Flooded Areas			3 ft.			Flooded
Maasim		Flooded Areas			3 ft.			Flooded
Garlang		Flooded Areas			3 ft.			Flooded
Anyatam		Flooded Areas			5 ft.			Flooded
Alagao		Flooded Areas			3 ft.			Flooded
<b>TARLAC</b>	1							
MONCADA	1							
Brgy. Sta. Lucia East		Flooded Areas			3 ft			Flooded
<b>CALABARZON</b>	33							
<b>RIZAL</b>	23							
Taytay	3							
Dolores		Landslide (Rain-Induced)	23 July 2023	06:43 pm	Soil erosion incident transpired due to heavy rains brought by Southwest Monsoon.	- Advised other residents near the said site for pre-emptive evacuation. - Assessment to be facilitated by the Municipal Engineering Office.	Five (5) families with twenty-seven (27) persons are temporarily resided in their relatives. Five (5) shanty houses were damaged.	
Muzon		Flooded Areas	24 July 2023	10:30 pm	Flooding incident in the areas of San Isidro St., Maharlika St., Lagundi St., and Sapang Godi, Brgy. Muzon.		Depth: Approximately 2 feet	Subsided
Dolores		Fallen Tree	26 July 2023	01:43 am	Fallen tree causing partial damage to a house	Occupants were advised to evacuate their house temporarily until clearing operations of MENRO is done	One house was partially damaged.	
Cardona	5							

REGION   PROVINCE   CITY/ MUNICIPALITY   BARANGAY		TYPE OF INCIDENT	DATE OF OCCURENCE	TIME OF OCCURENCE	DESCRIPTION	ACTIONS TAKEN	REMARKS	STATUS (for flooded areas)
Looc		Flooded Areas	24 July 2023		House submerged in flood	As of 25 July 2023, 11:30 AM, MDRRMO personnel are still on site.	Depth: Approximately 5 feet	Subsided
San Roque		Flooded Areas	24 July 2023		The house submerged in flood.	As of 25 July 2023, 11:30 AM, MDRRMO personnel are still on site.	Depth: Approximately 4 feet	Subsided
Iglesia		Flooded Areas	24 July 2023		One house beside the creek was swept by flashflood.	As of 25 July 2023, 11:30 AM, MDRRMO personnel are still on site.	Depth: Approximately 5-9 feet	Subsided
Calahan		Flooded Areas	24 July 2023		The house submerged in flood.	As of 25 July 2023, 11:30 AM, MDRRMO personnel are still on site.	Depth: Approximately 5 feet	Subsided
Looc		Landslide (Rain-Induced)	24 July 2023		Rock fall incident along LLDA Road.	Cleared as of 25 July 2023		
Baras	5							
Pinugay		Landslide (Rain-Induced)	24 July 2023	09:20 pm	A total of thirty (30) families were affected.	LGU Inspection Team conducted assessment and validation in the area.	For validation	
Santiago		Flooded Areas	24 July 2023	09:50 pm			Depth: Approximately 2 feet	Subsided
Mabini		Flooded Areas	24 July 2023	09:50 pm			Depth: Approximately 2 feet	Subsided
Concepcion		Flooded Areas	24 July 2023	09:50 pm			Depth: Approximately 2 feet	Subsided
San Miguel		Flooded Areas	24 July 2023	09:50 pm	Flooding		Depth: Approximately 2 feet	Subsided
Morong	3							
San Guillermo		Flooded Areas	24 July 2023	09:50 pm	Flooding incident in Sitio Labac, Brgy. San Guillermo.		Depth: Approximately 2 feet	Subsided
San Guillermo		Flooded Areas	24 July 2023		Due to creek overflow in Sitio Ormoc, Brgy. San Guillermo.		Depth: Approximately 2 feet	Subsided
San Guillermo		Flooded Areas	24 July 2023		Low-lying portion near creek and blocked drainage		Depth: Approximately 2 feet	Subsided
Antipolo City	2							



REGION   PROVINCE   CITY/ MUNICIPALITY   BARANGAY		TYPE OF INCIDENT	DATE OF OCCURENCE	TIME OF OCCURENCE	DESCRIPTION	ACTIONS TAKEN	REMARKS	STATUS (for flooded areas)
San Jose		Flooded Areas	24 July 2023	10:30 pm	Flooding incidents in areas of: Malaking Parang going to Boso-Boso, Pulang Panyo-Kaysakat, and Sitio Carismatic-Pahinaan		Depth: Approximately 2 feet	Subsided
San Juan		Flooded Areas	24 July 2023	10:30 pm	Flooding incident in Sitio Binayoyo, Brgy. San Juan.		Depth: Approximately 3 feet	Subsided
Binangonan	5							
Tatala		Flooded Areas	24 July 2023	09:50 pm			Depth: Approximately 3 feet	Subsided
Calumpang		Flooded Areas	24 July 2023	09:50 pm			Depth: Approximately 3 feet	Subsided
Darangan		Flooded Areas	24 July 2023	09:50 pm			Depth: Approximately 3 feet	Subsided
Bilibiran		Flooded Areas	24 July 2023	09:50 pm			Depth: Approximately 3 feet	Subsided
Pantok		Flooded Areas	24 July 2023	09:50 pm			Depth: Approximately 3 feet	Subsided
<b>CAVITE</b>	6							
Tanza	4							
Sanja Mayor		Flooded Areas	24 July 2023					Subsided
Sapa		Flooded Areas	24 July 2023					Subsided
Bucana Malaki		Flooded Areas	24 July 2023					Subsided
Bucana Sasahan		Flooded Areas	24 July 2023					Subsided
Carmona	1							
Brgy 1		Fallen Tree	26 July 2023	03:56 am	Fallen tree caused damage to the roof of a house.	Already cleared by CRRMO at 8:00 AM, 26 July 2023	Cleared	
Magallanes	1							
Bendita 1		Fallen Tree	27 July 2023	11:57 pm	Fallen Coconut tree on electrical wires that cause brownout	Meralco Conducted clearing operation	Cleared	
<b>BATANGAS</b>	3							
Santo Tomas	2							
San Isidro Sur		Flooded Areas	26 July 2023			IMT created an alternative water way	Depth: approximately 1 feet	Subsided

REGION   PROVINCE   CITY/ MUNICIPALITY   BARANGAY		TYPE OF INCIDENT	DATE OF OCCURENCE	TIME OF OCCURENCE	DESCRIPTION	ACTIONS TAKEN	REMARKS	STATUS (for flooded areas)
San Luis		Fallen Tree	25 July 2023	02:00 pm	An uprooted tree in close proximity to an electric post was uprooted causing its branches to entangle with the electric cables.	A team was dispatched to assess the situation and determine the extent of hazards and risks it poses to public safety, and remove the uprooted tree.	Cleared as of 25 July 2023, 4:00 PM	
Rosario	1							
Tiquiwan		Fallen Tree	27 July 2023		Toppled tree		Damaged 1 house	
<b>LAGUNA</b>	1							
San Pedro	1							
San Antonio		Flooded Areas	26 July 2023	08:00 am	Flooding		Depth: 1.5 feet	Subsided
<b>MIMAROPA</b>	91							
<b>OCCIDENTAL MINDORO</b>	31							
Calintaan	2							
Tanyag		Flooded Areas	24 July 2023		1.5 ft		Subsided as of 27 July 2023. Flooded due to heavy rainfall.	Subsided
Poblacion		Flooded Areas	24 July 2023		Sitio Cambiswer		Subsided as of 27 July 2023. Flooded due to heavy rainfall.	Subsided
Sablayan	9							
Poblacion		Flooded Areas	23 July 2023		Grand Terminal, Tuburan Road (2 ft)		- Subsided as of 8:45PM 23 July 2023 Flooded due to heavy rainfall.	Subsided
Buenavista		Flooded Areas	23 July 2023		Jollibee, Q. Ordenes St. and National Highway (2ft)		- Subsided as of 12:46AM 23 July 2023 Flooded due to overflowed Guiron creek caused by heavy rainfall	Subsided
Sto Nino		Flooded Areas	23 July 2023		National Highway Zone 1 and 2 (1 ft)		- Subsided as of 10:00PM 23 July 2023. - Flooded due to heavy rainfall.	Subsided
Ibud		Flooded Areas	24 July 2023		Zone 1 (1ft)		- Subsided as of 4:00AM 25 July 2023. - Flooded due to heavy rainfall.	Subsided
Claudio Salgado		Flooded Areas	24 July 2023		Sitio Pandan (3ft)		- Subsided as of 6:30AM 27 July 2023. - Flooded due to heavy rainfall.	Subsided

REGION   PROVINCE   CITY/ MUNICIPALITY   BARANGAY		TYPE OF INCIDENT	DATE OF OCCURENCE	TIME OF OCCURENCE	DESCRIPTION	ACTIONS TAKEN	REMARKS	STATUS (for flooded areas)
Tagumpay		Flooded Areas	24 July 2023		Zone I (2 ft)		- Subsided as of 6:00AM 27 July 2023 - Flooded due to heavy rainfall.	Subsided
Ivita		Flooded Areas	24 July 2023		Zone V (1 ft) Zone III (3 ft) Spill Way (1 ft)		- Subsided as of 6:00AM 27 July 2023 Flooded due to heavy rainfall.	Subsided
Victoria		Flooded Areas	24 July 2023		Zone VII (2 ft)		-Water subsided as of 25 July 2023, 6:00am. -Flooded due to heavy rainfall.	Subsided
San Agustin		Flooded Areas	25 July 2023		Zone II (2 ft)		Subsided as of 26 July 2023. Flooded due to heavy rainfall.	Subsided
Rizal	6							
Manoot		Flooded Areas	25 July 2023				Subsided as of 27 July 2023. Flooded due to heavy rainfall.	Subsided
Pitogo		Flooded Areas	25 July 2023				Subsided as of 27 July 2023. Flooded due to heavy rainfall.	Subsided
Aguas		Flooded Areas	25 July 2023				Subsided as of 27 July 2023. Flooded due to heavy rainfall.	Subsided
Rumbang		Flooded Areas	25 July 2023				Subsided as of 27 July 2023. Flooded due to heavy rainfall.	Subsided
Adela		Flooded Areas	25 July 2023				Subsided as of 27 July 2023. Flooded due to heavy rainfall.	Subsided
Limlim		Flooded Areas	25 July 2023				Subsided as of 27 July 2023. Flooded due to heavy rainfall.	Subsided
Magsaysay	3							
Poblacion		Flooded Areas	25 July 2023	05:20 pm	Sitio Fernandez (4 ft -5 ft) Sitio Malasin (3 ft - 4 ft)		-Water level subsided as of 26 July 2023, 4:30pm. -Flooded due to heavy rainfall.	Subsided

REGION   PROVINCE   CITY/ MUNICIPALITY   BARANGAY		TYPE OF INCIDENT	DATE OF OCCURENCE	TIME OF OCCURENCE	DESCRIPTION	ACTIONS TAKEN	REMARKS	STATUS (for flooded areas)
Caguray		Flooded Areas	25 July 2023	05:11 pm	Sitio Bayabas (2 ft - 3 ft)		-Water level subsided as of 26 July 2023, 10:00am. -Flooded due to heavy rainfall.	Subsided
Paclolo		Flooded Areas	25 July 2023	02:56 pm	Purok Santan (2 ft - 3 ft)		-Water level subsided as of 25 July 2023, 11:00pm. -Flooded due to heavy rainfall.	Subsided
San Jose	1							
		Fallen Tree	26 July 2023	03:00 am	Fallen tree due to strong winds.		One (1) reported damaged house. No reported casualties	
Santa Cruz	3							
Poblacion 1		Flooded Areas	26 July 2023				Subsided as of 27 July 2023. Flooded due to heavy rainfall	Subsided
Lumbangbayan		Flooded Areas	26 July 2023				Subsided as of 27 July 2023.	Subsided
Barahan		Flooded Areas	26 July 2023				Subsided as of 27 July 2023.	Subsided
Mamburao	7							
San Luis		Flooded Areas	27 July 2023	01:00 am			Subsided as of 30 July, 2023. Flooded due to heavy rainfall.	Subsided
Payompon		Flooded Areas	27 July 2023	01:00 am	Sitio Paraiso (1ft) Sitio Sabungan (2.5ft)		Subsided as of 30 July, 2023. Flooded due to heavy rainfall.	Subsided
Poblacion 2		Flooded Areas	27 July 2023	01:00 am			Subsided as of 30 July, 2023. Flooded due to heavy rainfall.	Subsided
Poblacion 4		Flooded Areas	27 July 2023	01:00 am	Sitio Purok 45 (1ft)		Subsided as of 30 July, 2023. Flooded due to heavy rainfall.	Subsided
Poblacion 7		Flooded Areas	27 July 2023	01:00 am			Subsided as of 30 July, 2023. Flooded due to heavy rainfall.	Subsided
Balansay		Flooded Areas	27 July 2023	03:00 pm	Sitio Budboran (2ft) Sitio Pulong Bagto Sitio Maasim		Subsided as of 30 July, 2023. Flooded due to heavy rainfall.	Subsided

REGION   PROVINCE   CITY/ MUNICIPALITY   BARANGAY		TYPE OF INCIDENT	DATE OF OCCURENCE	TIME OF OCCURENCE	DESCRIPTION	ACTIONS TAKEN	REMARKS	STATUS (for flooded areas)
Tangkalan		Flooded Areas	27 July 2023	03:00 pm	Sitio Banakan (2ft)		Subsided as of 30 July, 2023. Flooded due to heavy rainfall.	Subsided
<b>PALAWAN</b>	14							
Puerto Princesa	5							
Bacungan		Flooded Areas	25 July 2023	07:00 am	KM 22 (1.5 ft)		Flooded due to heavy rainfall. 0445H today, 26 July 2023 already subsided	Subsided
Babuyan		Flooded Areas	25 July 2023	07:00 am	Sitio Tugbuan (5 ft)		Flooded due to heavy rainfall. Subsided as of 11:00pm, 25 July 2023	Subsided
Salvacion		Flooded Areas	25 July 2023	08:00 pm	Purok Pagasa (1.5 ft)		Subsided as of 0846H, July 26, 2023  Previously reported flooded on 07:00am, 25 July 2023 and subsided as of 11:00pm, 25 July 2023 Flooded due to heavy rainfall.	Subsided
Sicsican		Flooded Areas	25 July 2023	07:00 am	Golden Tree Cemetery (1 ft)		Flooded due to heavy rainfall. Subsided as of 03:21am today, 26 July 2023.	Subsided
Concepcion		Flooded Areas	25 July 2023		Purok Silangan and Centro (5 ft.)		Flooded due to heavy rainfall. Subsided as of 11:00pm, 25 July 2023	Subsided
Coron	4							
San Nicolas		Flooded Areas	25 July 2023		San Nicolas Spillway		Subsided as of July 25, 2023 Flooded due to heavy rainfall.	Subsided
Borac		Flooded Areas	25 July 2023		Sto. Bori, Bgy. Borac Spillway,		Subsided as of July 25, 2023 Flooded due to heavy rainfall.	Subsided
Decalachao		Flooded Areas	25 July 2023		Sto. Caltem, Bgy. Decalachao Spillway		Subsided as of July 25, 2023 Flooded due to heavy rainfall.	Subsided
Guadalupe		Flooded Areas	25 July 2023		Sto Labangan Bridge		Subsided as of July 25, 2023 Flooded due to heavy rainfall.	Subsided
San Vicente	5							

REGION   PROVINCE   CITY/ MUNICIPALITY   BARANGAY		TYPE OF INCIDENT	DATE OF OCCURENCE	TIME OF OCCURENCE	DESCRIPTION	ACTIONS TAKEN	REMARKS	STATUS (for flooded areas)
Port Barton		Flooded Areas	25 July 2023	09:19 am	Sto. Pamoayan		Subsided as of July 25, 2023 Flooded due to heavy rainfall.	Subsided
Caruray		Flooded Areas	25 July 2023	09:19 am	New Site, Bgy. Caruray		Subsided as of July 25, 2023 Flooded due to heavy rainfall.	Subsided
New Agutaya		Flooded Areas	25 July 2023	07:47 am	Riverside, Bgy. New Agutaya		Subsided as of July 25, 2023 Flooded due to heavy rainfall.	Subsided
Alimanguan		Fallen Tree	25 July 2023		Fallen tree due to strong winds.	MDRRMO conducted clearing operation	One (1) reported damaged house. No reported casualties	
Kemdeng		Flooded Areas	25 July 2023	09:35 am	Barangay Kemdeng	Deployed SAR Team	Subsided as of 0730H 26 July 2023. Flooded due to overflowed river due to heavy rainfall	Subsided
<b>ORIENTAL MINDORO</b>	46							
Bulalacao (San Pedro)	3							
Cambunang		Flooded Areas	25 July 2023	02:00 pm	1.5 ft	BDRRM have been alerted to provide accurate information in case of evacuee reports and the EOC has been activated to continue flood monitoring and ensure quick emergency response.  Provided manpower to assist the motorists at the national road	-Flooded area is at Sitio Cawacat - location of the national road which is the intersection of these three flooded barangays -Receding as of 8:10 PM of July 25, 2023 as per report of MDRRMO -Flooded due to heavy rainfall	Subsided
Campaasan		Flooded Areas	25 July 2023	02:00 pm	1.5 ft	BDRRM have been alerted to provide accurate information in case of evacuee reports and the EOC has been activated to continue flood monitoring and ensure quick emergency response.  Provided manpower to assist the motorists at the national road	-Flooded area is at Sitio Cawacat - location of the national road which is the intersection of these three flooded barangays -Receding as of 8:10 PM of July 25, 2023 as per report of MDRRMO -Flooded due to heavy rainfall	Subsided

REGION   PROVINCE   CITY/ MUNICIPALITY   BARANGAY		TYPE OF INCIDENT	DATE OF OCCURENCE	TIME OF OCCURENCE	DESCRIPTION	ACTIONS TAKEN	REMARKS	STATUS (for flooded areas)
Nasucob		Flooded Areas	25 July 2023	02:00 pm	1.5 ft	BDRRM have been alerted to provide accurate information in case of evacuee reports and the EOC has been activated to continue flood monitoring and ensure quick emergency response.  Provided manpower to assist the motorists at the national road	-Flooded area is at Sitio Cawacat - location of the national road which is the intersection of these three flooded barangays -Receding as of 8:10 PM of July 25, 2023 as per report of MDRRMO -Flooded due to heavy rainfall	Subsided
Naujan	19							
Andres Ylagan		Flooded Areas	25 July 2023	08:15 am	Sitio Bagong Pook (3.5 ft)	BDRRM have been alerted to provide accurate information in case of evacuee reports and the EOC has been activated to continue flood monitoring and ensure quick emergency response.  Provided manpower to assist the motorists at the national road	As of 7:00 PM, July 29, 2023, Sitio Bagong Pook was reported subsided and passable to all types of vehicle. Previously reported flooded.Receding as of 8:20 PM, 27 July 2023. Flooded due to continuous moderate rainfall	Subsided
Santiago		Flooded Areas	26 July 2023	09:22 am	Sitio Malalim na Sapa (5 ft) Sitio Tabang Labas (1.25ft)	Continuous monitoring for update every 3 hours	As of 7:00 PM, July 29, 2023, Sitio Malalim na Sapa and Sitio Tabang Labas were reported subsided. Previously reported flooded.Flooded due to continuous moderate rainfall	Subsided
Motoderazo		Flooded Areas	26 July 2023	10:00 pm	Sitio Talon(5 ft)	Continuous monitoring for update every 3 hours	Subsided as of 10:00AM 28 July 2023 Flooded due to continuous moderate rainfall	Subsided
San Carlos		Flooded Areas	26 July 2023	10:00 am	Sitio Sampaguita (3ft)	Continuous monitoring for update every 3 hours	As of 11:00 AM, July 28, 2023, flood water was subsided. Previously reported flooded.Flooded due to continuous moderate rainfall	Subsided

REGION   PROVINCE   CITY/ MUNICIPALITY   BARANGAY		TYPE OF INCIDENT	DATE OF OCCURENCE	TIME OF OCCURENCE	DESCRIPTION	ACTIONS TAKEN	REMARKS	STATUS (for flooded areas)
Pinagsabangan II		Flooded Areas	27 July 2023	02:42 am	Road Section - flooded with approx. 2ft	Continuous monitoring for update every 3 hours	Subsided as of 28 July 2023. Receding as of 8:20 PM, 27 July 2023. Flooded due to continuous moderate rainfall	Subsided
Buhangin		Flooded Areas	26 July 2023	10:00 am	Sitio 2 (1 ft) Sitio 3 (1 ft) Sitio 6 (1ft)	Continuous monitoring for update every 3 hours	Subsided as of 28 July 2023. Flooded due to continuous moderate rainfall	Subsided
Tigkan		Flooded Areas	27 July 2023	02:30 am	Sitio Sampaguita (1.5 ft) Sitio Rosal (1.5 ft) Sitio Sta. Ana (1.5 ft)	Continuous monitoring for update every 3 hours	Subsided as of 28 July 2023. Flooded due to continuous moderate rainfall	Subsided
General Esco		Flooded Areas	27 July 2023	05:00 am	Sitio Tibanglin (3ft)	Continuous monitoring for update every 3 hours	Subsided as of 4:30AM 28 July 2023. Flooded due to continuous moderate rainfall	Subsided
Mulawin		Flooded Areas	27 July 2023	05:19 am	Sitio 2 (2 ft) Sitio 4 (2 ft) Sitio 5 (2 ft)	Continuous monitoring for update every 3 hours	Subsided as of 7:42AM 28 July 2023. Flooded due to continuous moderate rainfall	Subsided
Aurora		Flooded Areas	27 July 2023	05:31 am	Sitio 5 (1.5 ft) Sitio 2 (1.5 ft)	Continuous monitoring for update every 3 hours	Subsided as of 28 July 2023. Flooded due to continuous moderate rainfall	Subsided
Mahabang Parang		Flooded Areas	27 July 2023	06:00 am	Sitio Labak (1.5 ft)	Continuous monitoring for update every 3 hours	Subsided as of 27 July 2023, 2:40pm. Previously reported flooded.	Subsided
San Andres		Flooded Areas	27 July 2023	07:25 am	Sitio 2 (1.5 ft)	Continuous monitoring for update every 3 hours	As of 6:00 AM, July 28, 2023, flood water subsided. Previously reported flooded.Flooded due to continuous moderate rainfall	Subsided



REGION   PROVINCE   CITY/ MUNICIPALITY   BARANGAY		TYPE OF INCIDENT	DATE OF OCCURENCE	TIME OF OCCURENCE	DESCRIPTION	ACTIONS TAKEN	REMARKS	STATUS (for flooded areas)
Nag-Iba I		Flooded Areas	27 July 2023	01:53 pm	Sitio Dalagan 1 ft	Continuous monitoring for update every 3 hours	As of 1:10 PM, July 28, 2023, Flooded sitios was subsided. Previously reported flooded.As of 1:53 PM, July 27, 2023, Sitio Dalagan was flooded approx. 1ft. with 16 affected households. As of 1:53 PM, July 27, 2023, Sitio Centro I was flooded approx. 0.75ft. with 9 affected households.	Subsided
Malvar		Flooded Areas	27 July 2023	01:52 pm		Continuous monitoring for update every 3 hours	As of 07:00 AM, July 28, 2023 , Brgy Malvar was reported subsided, previously reported flooded but still isolated due to high volume of water from Bucayao River. As of 1:52 PM, July 27, 2023, Brgy. Malvar was isolated and not passable to all types of vehicles.	Subsided
San Nicolas		Flooded Areas	27 July 2023	02:09 pm	Sitio Pagasa (1.5 ft) Sitio Pagkakaisa (1.5 ft) Sitio Kagandahan(1.5 ft)	Continuous monitoring for update every 3 hours	As of 07:00 AM, July 28, 2023, Brgy San Nicolas was reported subsided, previously reported flooded. As of 2:09 PM, July 27, 2023, Sitio Pag-asa, Sitio Pagkakaisa and Sitio Kagandahan was flooded with approx. 1.5ft with 5 affected households in Sitio Pag-asa.	Subsided
Arangin		Flooded Areas	27 July 2023			Continuous monitoring for update every 3 hours	Flooded due to continuous moderate rainfall	Subsided
Del Pilar		Flooded Areas	27 July 2023	11:00 am		Continuous monitoring for update every 3 hours	Flooded due to continuous moderate rainfall.	Subsided

REGION   PROVINCE   CITY/ MUNICIPALITY   BARANGAY		TYPE OF INCIDENT	DATE OF OCCURENCE	TIME OF OCCURENCE	DESCRIPTION	ACTIONS TAKEN	REMARKS	STATUS (for flooded areas)
Nag-Iba II		Flooded Areas	27 July 2023	11:00 am		Continuous monitoring for update every 3 hours	As of 1:10 PM, July 28, 2023, Sitio Riverside, Sitio Pinagbaakan, Sitio Magtubig and Sitio Centro flood water was subsided. Previously reported flooded. Flooded due to continuous moderate rainfall	Subsided
Masagana		Flooded Areas	27 July 2023	02:30 pm	Sitio 1 (1 - 1.5 ft)	Continuous monitoring for update every 3 hours	Flooded due to continuous moderate rainfall.	Subsided
Mansalay	4							
Bonbon		Flooded Areas	25 July 2023	11:00 am	Sitio Malankagan (4 ft)	MDRRMO response teams are conducting clearing operations to reopen roads blocked by debris and are monitoring river channels for buildup of runoff. Tactical assessment units are deployed to provide updates on road conditions, infrastructure integrity, and overall recovery progress.	Flooded due to continuous moderate rainfall  Subsided as of July 26, 2023 at 7:00 AM	Subsided
Panaytayan		Flooded Areas	25 July 2023	11:00 am			Flooded due to continuous moderate rainfall  Subsided as of July 26, 2023 at 7:00 AM	Subsided
Villa Celestial		Flooded Areas	25 July 2023	11:00 am	Sitio Makawalo (3 ft)		Flooded due to continuous moderate rainfall  Subsided as of July 26, 2023 at 7:00 AM	Subsided
Wasig		Flooded Areas	25 July 2023	11:00 am			Flooded due to continuous moderate rainfall  Subsided as of July 26, 2023 at 7:00 AM	Subsided
Puerto Galera	3							

REGION   PROVINCE   CITY/ MUNICIPALITY   BARANGAY		TYPE OF INCIDENT	DATE OF OCCURENCE	TIME OF OCCURENCE	DESCRIPTION	ACTIONS TAKEN	REMARKS	STATUS (for flooded areas)
San Isidro		Flooded Areas	26 July 2023	01:15 pm	1 ft		Flooded due to continuous moderate rainfall  Subsided as of July 26, 2023 at 7:00 AM	Subsided
Sabang		Fallen Tree	26 July 2023	04:13 am	Fallen tree due to strong winds.	The BDRRM conducted clearing operations	One (1) reported damaged house. No reported casualties	
San Isidro		Landslide (Rain-Induced)	27 July 2023		Landslide incident due to continuous heavy rainfall in Sitio Purok 7 Minolo, Barangay San Isidro.	The BDRRM reported and conducted inspection	One (1) reported damaged house. No reported casualties	
Baco	10							
Burbuli		Flooded Areas	26 July 2023	04:00 pm	3 ft		Subsided as of 12:00PM 28 July 2023. Flooded due to continuous moderate rainfall	Subsided
Sta Cruz		Flooded Areas	26 July 2023	06:00 pm	3 ft		Subsided as of 12:00PM 28 July 2023. Flooded due to continuous moderate rainfall	Subsided
Alag		Flooded Areas	26 July 2023	06:00 pm	3 ft		Subsided as of 12:00PM 28 July 2023. Flooded due to continuous moderate rainfall	Subsided
Tagumpay		Flooded Areas	27 July 2023	02:30 pm	2.5 ft		Subsided as of 12:00PM 28 July 2023. Flooded due to continuous moderate rainfall	Subsided
Bangkatan		Flooded Areas	27 July 2023	02:30 pm	2.5 ft		Subsided as of 12:00PM 28 July 2023. Flooded due to continuous moderate rainfall	Subsided
Mayabig		Flooded Areas	27 July 2023	02:30 pm	2.5 ft		Subsided as of 12:00PM 28 July 2023. Flooded due to continuous moderate rainfall	Subsided
Mangangan 1		Flooded Areas	27 July 2023	02:30 pm	2.5 ft		Subsided as of 12:00PM 28 July 2023. Flooded due to continuous moderate rainfall	Subsided

REGION   PROVINCE   CITY/ MUNICIPALITY   BARANGAY		TYPE OF INCIDENT	DATE OF OCCURENCE	TIME OF OCCURENCE	DESCRIPTION	ACTIONS TAKEN	REMARKS	STATUS (for flooded areas)
Mangangan 2		Flooded Areas	27 July 2023	02:30 pm	2.5 ft		Subsided as of 12:00PM 28 July 2023. Flooded due to continuous moderate rainfall	Subsided
Katwiran		Flooded Areas	27 July 2023	02:30 pm	3 ft		Subsided as of 12:00PM 28 July 2023. Flooded due to continuous moderate rainfall	Subsided
Malapad		Flooded Areas	27 July 2023	02:30 pm	3 ft		Subsided as of 12:00PM 28 July 2023. Flooded due to continuous moderate rainfall	Subsided
Calapan	7							
Bucayao		Flooded Areas	26 July 2023	11:04 pm	1.5 ft	Deployed PDRRMO personnel to assist the passengers and motorists due to the strong current of flood water at Bucayao Road  Monitoring and Roving of CDRRMD Response Teams at flood prone barangays Coordination with Barangay DRRM Committee	Subsided as of 4:00PM 27 July 2023. Receding as of 10:00 AM 27 July 2023. Flooded due to continuous moderate rainfall.	Subsided
Gutad		Flooded Areas	26 July 2023	11:04 pm	Sitio Caguisikan, Sityo Bagong Pook, Sityo Pulang Tubig 1 ft-2 ft	Monitoring and Roving of CDRRMD Response Teams at flood prone barangays Coordination with Barangay DRRM Committee	Subsided as of 4:02PM 28 July 2023 Flooded due to continuous moderate rainfall.	Subsided
Camansihan		Flooded Areas	26 July 2023	11:04 pm		Monitoring and Roving of CDRRMD Response Teams at flood prone barangays Coordination with Barangay DRRM Committee	Subsided as of 11:02AM 27 July 2023 Flooded due to continuous moderate rainfall.	Subsided
Parang		Flooded Areas	27 July 2023	02:20 am	Sitio Abaton (1.5 ft)	Monitoring and Roving of CDRRMD Response Teams at flood prone barangays Coordination with Barangay DRRM Committee	Subsided as of 6:04AM 28 July 2023 Flooded due to continuous moderate rainfall.	Subsided

REGION   PROVINCE   CITY/ MUNICIPALITY   BARANGAY		TYPE OF INCIDENT	DATE OF OCCURENCE	TIME OF OCCURENCE	DESCRIPTION	ACTIONS TAKEN	REMARKS	STATUS (for flooded areas)
Buhan		Flooded Areas	27 July 2023	02:20 am		Monitoring and Roving of CDRRMD Response Teams at flood prone barangays Coordination with Barangay DRRM Committee	Subsided as of 4:00PM 27 July 2023. Flooded due to continuous moderate rainfall.	Subsided
Sta Cruz		Flooded Areas	27 July 2023	02:20 am		Monitoring and Roving of CDRRMD Response Teams at flood prone barangays Coordination with Barangay DRRM Committee	Subsided as of 11:56AM 28 July 2023. Flooded due to heavy rainfall	Subsided
Nag-Iba II		Flooded Areas	27 July 2023	02:20 am	1.5 ft	Monitoring and Roving of CDRRMD Response Teams at flood prone barangays Coordination with Barangay DRRM Committee	Subsided as of 10:41AM 28 July 2023. Flooded due to continuous moderate rainfall.	Subsided
<b>REGION 5</b>	7							
<b>CAMARINES SUR</b>	3							
Buhi	3							
San Buenaventura		Flooded Areas	22 July 2023					Subsided
San Pascual		Flooded Areas	22 July 2023					Subsided
San Pedro		Flooded Areas	22 July 2023					Subsided
<b>CATANDUANES</b>	3							
San Andres	3							
Mayngaway		Flooded Areas	24 July 2023					Subsided
Divino Rostro		Flooded Areas	24 July 2023					Subsided
Batong Paloway		Flooded Areas	24 July 2023					Subsided
<b>CAMARINES NORTE</b>	1							
Vinzons	1							
Sabang		Tornado/Destructive Winds/Strong Winds	24 July 2023	09:00 pm		Conducted RDANA	Tornado affected Brgy Sabang around 9:00 PM on 24 July 2023. Initially assessed damages: 94 damagd houses, 1 brgy covered court, 1 elem school	
<b>REGION 6</b>	70							
<b>ANTIQUE</b>	10							
Sebaste	2							

REGION   PROVINCE   CITY/ MUNICIPALITY   BARANGAY		TYPE OF INCIDENT	DATE OF OCCURENCE	TIME OF OCCURENCE	DESCRIPTION	ACTIONS TAKEN	REMARKS	STATUS (for flooded areas)
Sitio Bugtong, Bukid		Landslide (Rain-Induced)	24 July 2023	01:30 pm	(Landslide) the elevated portion of the land eroded and affected a house situated nearby		One (1) family with six (6) individuals were evacuated for safety	
P. Javier		Landslide (Rain-Induced)	24 July 2023		(Landslide) Due to the heavy rains, a crack in the soil appeared and poses a threat to the adjacent house.	One (1) family with 5 individuals were evacuated for safety.		
Tibiao	1							
Sto. Rosario		Flooded Areas	24 July 2023	09:30 am			As of 3:30PM, July 24, 2023, the water level have subsided	Subsided
Valderrama	2							
Bonsod		Flooded Areas	24 July 2023		Due to the increase level of water brought about by the heavy rains, 2 individuals were stranded in the elevated portion of land located in the middle of the Cangaranan River in Brgy. Bonsod, Valderrama	PDRRMO QRT were deployed in coordination with MDRRMO Valderrama to conduct rescue operations	As of July 29, 2023, the water level has gradually subsided and is now within normal level. It still under close monitoring due to the intermittent rains.	Subsided
Pandanán		Landslide (Rain-Induced)	25 July 2023		(Landslide) Six (6) houses situated near the creek were totally damaged due to the erosion of the soil (details of the report to follow)	• The families were evacuated and were sheltered in their nearby relatives/neighbors.		
Patnongon	1							
Badiangan		Landslide (Rain-Induced)	25 July 2023		(Landslide) A residential house is threatened by landslide adjacent to his own property. Part of the landslide debris has reached the Carit-an River adjacent to the house.	• The residents have temporarily evacuated to a nearby house for safety.		
Tobias Fornier (Dao)	1							

REGION   PROVINCE   CITY/ MUNICIPALITY   BARANGAY		TYPE OF INCIDENT	DATE OF OCCURENCE	TIME OF OCCURENCE	DESCRIPTION	ACTIONS TAKEN	REMARKS	STATUS (for flooded areas)
Abaca		Landslide (Rain-Induced)	22 July 2023	03:00 am	(Landslide) One (1) house was partially damaged due to a landslide. One house was also identified under imminent danger due to the possible aggravation of the damage if the rain continuous to pour.	<ul style="list-style-type: none"> <li>The affected family was not at home when the incident transpired. And were advised to vacate the house for safety.</li> <li>The owner of the house was advised to evacuate for safety.</li> </ul>		
Sibalom	3							
San Juan		Tornado/Destructive Winds/Strong Winds	25 July 2023		A small tornado was reported and the strong gust of wind blew the roof of one house.	One (1) family evacuated and was temporarily sheltered in their nearby relative.		
Panlagangan		Tornado/Destructive Winds/Strong Winds	25 July 2023		Around 5:50 AM a tornado was reported by the resident and affected one house in which the roof was blown away.	One (1) family evacuated and was temporarily sheltered in their nearby relative.		
Odiong		Tornado/Destructive Winds/Strong Winds	25 July 2023		Around 7:37 AM the roof of a fruit stall was blown away by the strong gust of wind	MDRRMO Sibalom conducted onsite assessment. <ul style="list-style-type: none"> <li>The LGU will process cash assistance for the reconstruction of the facility.</li> </ul>		
<b>AKLAN</b>	1							
Nabas	1							
Gibon		Landslide (Rain-Induced)	24 July 2023	06:00 pm	one (1) traveller was hit by falling rocks at said Barangay.			
<b>GUIMARAS</b>	4							
San Lorenzo	2							
Sebario		Flooded Areas	25 July 2023	09:00 am	1.5ft		1 household affected	Flooded
Cabano		Flooded Areas	25 July 2023		1.5ft		13 household affected	Flooded
Sibunag	2							
Sebaste		Flooded Areas	25 July 2023		3ft		5 families evacuated	Flooded
Bubog		Flooded Areas	25 July 2023		3ft		2 families evacuated	Flooded
<b>NEGROS OCCIDENTAL</b>	22							
Pontevedra	1							
		Flooded Areas	22 July 2023	03:00 am				Subsided
San Enrique	1							

REGION   PROVINCE   CITY/ MUNICIPALITY   BARANGAY		TYPE OF INCIDENT	DATE OF OCCURENCE	TIME OF OCCURENCE	DESCRIPTION	ACTIONS TAKEN	REMARKS	STATUS (for flooded areas)
		Flooded Areas	22 July 2023	03:00 am				Subsided
Hinoba-an (Asia)	1							
Sangke		Landslide (Rain-Induced)	24 July 2023			Evacuated affected families at Arcadio L. Vergara Elementary School (Source: MDRRMO)		
Bago	1							
Ma-ao		Flooded Areas	22 July 2023	10:30 am	Conducted pre-emptive evacuation because 2 puroks were flooded	Provided hot meals and food packs to the evacuees.	18 families and 79 individuals affected	Subsided
Bacolod	16							
	27	Flooded Areas	25 July 2023	09:00 am	Water Level - 4 feet as of 11:00 AM.	- Respective Barangay DRRMCs conducted evacuation of affected areas - Barangay DRRMCs, DSSD, DRRMO, CHO, Nutrition Office provided food and non-food assistance and logistical support.	Subsided as of 25 July 2023, 6:00 PM	Subsided
	31	Flooded Areas	25 July 2023	09:00 am	Water Level - 3 feet as of 11:00 AM	- Respective Barangay DRRMCs conducted evacuation of affected areas Barangay DRRMCs, DSSD, DRRMO, CHO, Nutrition Office provided food and non-food assistance and logistical support.	Subsided as of 25 July 2023, 6:00 PM	Subsided
	35	Flooded Areas	25 July 2023	09:01 am	Water Level - 3 feet as of 11:00 AM	- Respective Barangay DRRMCs conducted evacuation of affected areas - Barangay DRRMCs, DSSD, DRRMO, CHO, Nutrition Office provided food and non-food assistance and logistical support.	Subsided as of 25 July 2023, 6:00 PM	Subsided



REGION   PROVINCE   CITY/ MUNICIPALITY   BARANGAY		TYPE OF INCIDENT	DATE OF OCCURENCE	TIME OF OCCURENCE	DESCRIPTION	ACTIONS TAKEN	REMARKS	STATUS (for flooded areas)
36		Flooded Areas	25 July 2023	09:00 am	Water Level - 3 feet as of 11:00 AM	- Respective Barangay DRRMCs conducted evacuation of affected areas - Barangay DRRMCs, DSSD, DRRMO, CHO, Nutrition Office provided food and non-food assistance and logistical support.	Subsided as of 25 July 2023, 6:00 PM	Subsided
39		Flooded Areas	25 July 2023	09:00 am	Water Level - 3 feet as of 11:00 AM	- Respective Barangay DRRMCs conducted evacuation of affected areas - Barangay DRRMCs, DSSD, DRRMO, CHO, Nutrition Office provided food and non-food assistance and logistical support.	Subsided as of 25 July 2023, 6:00 PM	Subsided
40		Flooded Areas	25 July 2023	11:00 am	Water Level - 3 feet as of 11:00 AM	- Respective Barangay DRRMCs conducted evacuation of affected areas - Barangay DRRMCs, DSSD, DRRMO, CHO, Nutrition Office provided food and non-food assistance and logistical support.	Subsided as of 25 July 2023, 6:00 PM	Subsided
41		Flooded Areas	25 July 2023	09:00 am	Water Level - 3 feet as of 11:00 AM	- Respective Barangay DRRMCs conducted evacuation of affected areas - Barangay DRRMCs, DSSD, DRRMO, CHO, Nutrition Office provided food and non-food assistance and logistical support.	Subsided as of 25 July 2023, 6:00 PM	Subsided
Cabug		Flooded Areas	25 July 2023	09:00 am	Water Level - 3 feet as of 11:00 AM	- Respective Barangay DRRMCs conducted evacuation of affected areas - Barangay DRRMCs, DSSD, DRRMO, CHO, Nutrition Office provided food and non-food assistance and logistical support.	Subsided as of 25 July 2023, 6:00 PM	Subsided

REGION   PROVINCE   CITY/ MUNICIPALITY   BARANGAY		TYPE OF INCIDENT	DATE OF OCCURENCE	TIME OF OCCURENCE	DESCRIPTION	ACTIONS TAKEN	REMARKS	STATUS (for flooded areas)
Estefania		Flooded Areas	25 July 2023	11:00 am	Water Level 3 feet as of 11:00 AM	- Respective Barangay DRRMCs conducted evacuation of affected areas - Barangay DRRMCs, DSSD, DRRMO, CHO, Nutrition Office provided food and non-food assistance and logistical support.	Subsided as of 25 July 2023, 6:00 PM	Subsided
Mansilingan		Flooded Areas	25 July 2023	11:00 am	Water Level 3 feet as of 11:00 AM	- Respective Barangay DRRMCs conducted evacuation of affected areas - Barangay DRRMCs, DSSD, DRRMO, CHO, Nutrition Office provided food and non-food assistance and logistical support.	Subsided as of 25 July 2023, 6:00 PM	Subsided
Pahanocoy		Flooded Areas	25 July 2023	09:00 am	Water Level - 5 feet as of 11:00 AM	- Respective Barangay DRRMCs conducted evacuation of affected areas - Barangay DRRMCs, DSSD, DRRMO, CHO, Nutrition Office provided food and non-food assistance and logistical support.	Subsided as of 25 July 2023, 6:00 PM	Subsided
Sum-ag		Flooded Areas	25 July 2023	09:00 am	Water Level - 4 feet as of 11:00 AM	- Respective Barangay DRRMCs conducted evacuation of affected areas - Barangay DRRMCs, DSSD, DRRMO, CHO, Nutrition Office provided food and non-food assistance and logistical support.	Subsided as of 25 July 2023, 6:00 PM	Subsided
Singcang-airport		Flooded Areas	25 July 2023	09:00 am	Flood Water Level ? 4 feet as of 11:00 AM	- Respective Barangay DRRMCs conducted evacuation of affected areas - Barangay DRRMCs, DSSD, DRRMO, CHO, Nutrition Office provided food and non-food assistance and logistical support.	Subsided as of 25 July 2023, 6:00 PM	Subsided

REGION   PROVINCE   CITY/ MUNICIPALITY   BARANGAY		TYPE OF INCIDENT	DATE OF OCCURENCE	TIME OF OCCURENCE	DESCRIPTION	ACTIONS TAKEN	REMARKS	STATUS (for flooded areas)
Taculing		Flooded Areas	25 July 2023	09:00 am	Water Level - 3 feet as of 11:00 AM	- Respective Barangay DRRMCs conducted evacuation of affected areas - Barangay DRRMCs, DSSD, DRRMO, CHO, Nutrition Office provided food and non-food assistance and logistical support.	Subsided as of 25 July 2023, 6:00 PM	Subsided
Tangub		Flooded Areas	25 July 2023	09:00 am	Water Level - 3 feet as of 11:00 AM	- Respective Barangay DRRMCs conducted evacuation of affected areas - Barangay DRRMCs, DSSD, DRRMO, CHO, Nutrition Office provided food and non-food assistance and logistical support.	Subsided as of 25 July 2023, 6:00 PM	Subsided
Alijis		Flooded Areas	25 July 2023	05:00 pm	Magsungay River, Yellow Level as of 5:00 pm	- Respective Barangay DRRMCs conducted evacuation of affected areas - Brgy. DRRMCs, BFP, PRC, DRRMO, and EMR conducted rescue operations. - Barangay DRRMCs, DSSD, DRRMO, CHO, Nutrition Office provided food and non-food assistance and logistical support.	Magsungay River, Normal Level, 5:00 AM, 31 July 23	Subsided
Enrique B. Magalona (Saravia)	2							
Brgy. 1, 2 and 3		Flooded Areas	26 July 2023	01:00 pm	Below knee-high flooding			Subsided
Brgy. Sto. Nino		Flooded Areas	26 July 2023	01:00 pm	Below knee-high flooding			Subsided
<b>ILOILO</b>	33							
Iloilo City	32							
Calubihan, Jaro		Flooded Areas	26 July 2023	12:10 pm	2.5ft flood water		Subsided as of 8:20am 28 Jul 2023	Subsided
Burgos Mabini, Lapaz		Flooded Areas	26 July 2023	12:40 pm	1ft flood water		Subsided as of 30 Jul 2023	Subsided
San Nicolas, Lapaz		Flooded Areas	26 July 2023	12:40 pm	10-12ft flood water		Subsided 11PM of 27 Jul 2023	Subsided
Baldoza, Lapaz		Flooded Areas	26 July 2023	01:03 pm	1.25ft flood water		subsided on July 28, 2023 9:25 am	Subsided

REGION   PROVINCE   CITY/ MUNICIPALITY   BARANGAY		TYPE OF INCIDENT	DATE OF OCCURENCE	TIME OF OCCURENCE	DESCRIPTION	ACTIONS TAKEN	REMARKS	STATUS (for flooded areas)
Taft North, Mandurriao		Flooded Areas	26 July 2023	04:00 pm	2.5ft flood water, Zone 1, Zone 3 and Zone 4, 2.5 ft		Subsided as of 5:00 pm 27 Jul 2023	Subsided
Libertad		Flooded Areas	26 July 2023	12:25 pm	1 ft - Area 6		Subsided as of 8am 28 Jul 2023	Subsided
San Isidro		Flooded Areas	27 July 2023	12:50 pm	Habitat row		subsided as of 3pm 27 Jul 2023	Subsided
Tacas		Flooded Areas	27 July 2023	08:32 am	Zone 2,3		subsides as of 5pm 27 Jul 2023	Subsided
Desamparados		Flooded Areas	27 July 2023	08:34 am	3.75 ft		Subsided as of 8:20am 28 Jul 2023	Subsided
Dungon B		Flooded Areas	27 July 2023	07:00 am	3.17ft Zone 6		Subsided as of 5 pm 27 July 2023	Subsided
Camalig		Flooded Areas	27 July 2023	07:56 am	4 ft, Zone 5 and 6		Subsided as of 5pm 27 July 2023	Subsided
Lopez Jaena Sur, Lapaz		Flooded Areas	27 July 2023		San Gregorio are (jereos extension), 1 ft		Subsided as of July 28, 2023 10 am	Subsided
Ticud		Flooded Areas	27 July 2023		Zone 3, 1.75 ft		Subsided as of 28 Jul 2023	Subsided
Magsaysay Village		Flooded Areas	27 July 2023		Near Gym and Punong, 1.25 ft		Subsided as of 9am 28 Jul 2023	Subsided
Bakhaw		Flooded Areas	26 July 2023	05:30 pm	Zone 3,4,5, and 6		Subsided as of 5:30 pm 27 Jul 2023	Subsided
San Rafael		Flooded Areas	26 July 2023	05:30 am	Sitio Boracay, 0.42 ft; Block 10 and 11: 1.25 ft		recurrence 27 Jul 2023 and subsided 5PM 27 30 Jul 2023	Subsided
PHHC Block 17		Flooded Areas	26 July 2023	06:20 pm			Subsided as of 4pm 28 Jul 2023	Subsided
Sta Rosa		Flooded Areas	27 July 2023				Subsided as of 7am 28 Jul 2023	Subsided
Bolilao		Flooded Areas	27 July 2023	07:50 am	Sitio Mainuswagon, Brookside, Dike 1, 1.67 ft		As of 5PM 27 Jul 2023 subsided	Subsided
Tabucan		Flooded Areas	27 July 2023	09:30 am	In front of one spatial condo, calle onse, footwalk 9-15in		Subsided as of 10pm 27 Jul 2023	Subsided
East Timawa		Flooded Areas	27 July 2023	09:30 am	1.17 ft along road		As of 3PM 27 Jul 2023 subsided	Subsided
West Timawa		Flooded Areas	27 July 2023				Subsided as of 3:00 PM 27 Jul 2023	Subsided
Kasing-Kasing		Flooded Areas	27 July 2023				Subsided as of 1:00 PM 27 Jul 2023	Subsided
San Antonio		Flooded Areas	27 July 2023				Subsided as of 1:00 PM 27 Jul 2023	Subsided

REGION   PROVINCE   CITY/ MUNICIPALITY   BARANGAY		TYPE OF INCIDENT	DATE OF OCCURENCE	TIME OF OCCURENCE	DESCRIPTION	ACTIONS TAKEN	REMARKS	STATUS (for flooded areas)
South Baluarte		Flooded Areas	27 July 2023				Subsided as of 1:00 PM 27 Jul 2023	Subsided
Sooc		Flooded Areas	27 July 2023		Project 6 & portion of Project 7, 2.08 ft		Subsided as of 30 Jul 2023	Subsided
Rizal Pala Pala II		Flooded Areas	26 July 2023	03:12 pm	Barangay Gym		Subsided as of 9:00 AM 27 Jul 2023	Subsided
Jalandoni- Wilson		Flooded Areas	26 July 2023	05:35 pm			Subsided as of 6:53 PM 26 Jul 2023	Subsided
San Vicente		Flooded Areas	27 July 2023		Zone 6 3 feet		Subsided as of 8:30AM 28 Jul 2023	Subsided
San Nicholas		Flooded Areas	27 July 2023		Zone 1, 4 and 5, 1feet		Subsided as of 11AM of 27 Jul 2023	Subsided
Oñate de Leon		Flooded Areas	26 July 2023		Happy Homes, 1feet		Subsided as of 6AM of 28 Jul 2023	Subsided
Sto. Niño Sur		Flooded Areas	27 July 2023		Zone 3. 1.5 feet		Subsided as of 30 Jul 2023	Subsided
San Joaquin	1							
Tiolas		Landslide (Rain-Induced)	31 July 2023	01:00 am	Sitio Indag-asan		Passable to light vehicles only. Trucks and busses were re-routed via Anini-y-Dao road.	
<b>REGION 8</b>	<b>1</b>							
<b>SOUTHERN LEYTE</b>	<b>1</b>							
Sogod	1							
		Landslide (Rain-Induced)	23 July 2023	06:00 am	Rock fall with estimated volume of 0.60 cu. m	Removal of rock fall and debris by DPWH	One lane not passable as of 06:00 AM as of 23 July 2023	
<b>REGION 12</b>	<b>36</b>							
<b>COTABATO</b>	<b>23</b>							
Pigcawayan	17							
Balogo		Flooded Areas	24 July 2023	03:00 am				Subsided
Banucagon		Flooded Areas	24 July 2023	03:00 am				Subsided
Buluan		Flooded Areas	24 July 2023	03:00 am				Subsided
Bulucaon		Flooded Areas	24 July 2023	03:00 am				Subsided
Capayuran		Flooded Areas	24 July 2023	03:00 am				Subsided
Central Panatan		Flooded Areas	24 July 2023	03:00 am				Subsided
Malu-ao		Flooded Areas	24 July 2023	03:00 am				Subsided
Midpapan 1		Flooded Areas	04 July 2023	03:00 am				Subsided
Midpapan 2		Flooded Areas	24 July 2023	03:00 am				Subsided

REGION   PROVINCE   CITY/ MUNICIPALITY   BARANGAY		TYPE OF INCIDENT	DATE OF OCCURENCE	TIME OF OCCURENCE	DESCRIPTION	ACTIONS TAKEN	REMARKS	STATUS (for flooded areas)
New Panay		Flooded Areas	24 July 2023	03:00 am				Subsided
North Manuangan		Flooded Areas	24 July 2023	03:00 am				Subsided
Poblacion 1		Flooded Areas	24 July 2023	03:00 am				Subsided
Poblacion 2		Flooded Areas	24 July 2023	03:00 am				Subsided
Poblacion 3		Flooded Areas	24 July 2023	03:00 am				Subsided
Tigbawan		Flooded Areas	24 July 2023	03:00 am				Subsided
Tubon		Flooded Areas	24 July 2023	03:00 am				Subsided
Upper Baguer		Flooded Areas	24 July 2023	03:00 am				Subsided
Alamada	6							
Mirasol		Flooded Areas	25 July 2023	02:00 am				Subsided
Raradangan		Flooded Areas	25 July 2023	02:00 am				Subsided
Barangiran		Flooded Areas	25 July 2023	02:00 am				Subsided
Bao		Flooded Areas	25 July 2023	02:00 am				Subsided
Macabasa		Flooded Areas	25 July 2023	02:00 am				Subsided
Dado		Flooded Areas	25 July 2023	02:00 am				Subsided
<b>SULTAN KUDARAT</b>	13							
Palimbang	13							
Colube		Flooded Areas	24 July 2023	04:45 pm				Subsided
Butril		Flooded Areas	24 July 2023	04:45 pm				Subsided
Kraan		Flooded Areas	23 July 2023	04:45 pm				Subsided
Kabuling		Flooded Areas	24 July 2023	04:45 pm				Subsided
Kidayan		Flooded Areas	24 July 2023	04:45 pm				Subsided
Kulong Kulong		Flooded Areas	21 July 2023	04:45 pm				Subsided
Baliango		Flooded Areas	24 July 2023	04:45 pm				Subsided
Medol		Flooded Areas	24 July 2023	04:45 pm				Subsided
Malisbong		Flooded Areas	24 July 2023	04:45 pm				Subsided
Lumitan		Flooded Areas	24 July 2023	04:45 pm				Receding
Libua		Flooded Areas	24 July 2023	04:45 pm				Subsided
Maguid		Flooded Areas	24 July 2023	04:45 pm				Subsided
Baranayan		Flooded Areas	24 July 2023	04:45 pm				Subsided
<b>BARMM</b>	22							
<b>MAGUINDANAO</b>	20							
Northern Kabuntalan	2							
Damatog		Flooded Areas	24 July 2023					Flooded
Gayonga		Flooded Areas	24 July 2023					Flooded

REGION   PROVINCE   CITY/ MUNICIPALITY   BARANGAY		TYPE OF INCIDENT	DATE OF OCCURENCE	TIME OF OCCURENCE	DESCRIPTION	ACTIONS TAKEN	REMARKS	STATUS (for flooded areas)
Sultan Mastura	8							
Tambo		Flooded Areas	24 July 2023					Flooded
Boliok		Flooded Areas	24 July 2023					Flooded
Dagorungan		Flooded Areas	24 July 2023					Flooded
Tapayan		Flooded Areas	24 July 2023					Flooded
Simuay Seashore		Flooded Areas	24 July 2023					Flooded
Balot		Flooded Areas	24 July 2023					Flooded
Kirkir		Flooded Areas	24 July 2023					Flooded
Namuken		Flooded Areas	24 July 2023					Flooded
Datu Blah T. Sinsuat	1							
Laguitan		Tornado/Destructive Winds/Strong Winds	25 July 2023		seven (7) houses damaged		2 were partially damaged and 5 were totally damaged	
Datu Montawal (Pagagawan)	1							
Tunggol		Tornado/Destructive Winds/Strong Winds	25 July 2023		1 Multipurpose gym building collapsed		Partially damaged	
Shariff Aguak (Maganoy)	5							
Bagong		Tornado/Destructive Winds/Strong Winds	25 July 2023		2 house		Partially damaged	
Lapok		Tornado/Destructive Winds/Strong Winds	25 July 2023		1 house		Partially damaged	
Poblacion Mother		Tornado/Destructive Winds/Strong Winds	25 July 2023		1 Public terminal		Partially damaged	
Poblacion II		Tornado/Destructive Winds/Strong Winds	25 July 2023		1 Purok		Partially damaged	
Satan		Tornado/Destructive Winds/Strong Winds	25 July 2023		1 house and 1 Madrasah Classroom		Partially damaged	
Datu Hoffer Ampatuan	2							
Limpongo		Tornado/Destructive Winds/Strong Winds	25 July 2023		12 houses		8 Partially Damaged and 4 Totally Damaged	
Sayap		Tornado/Destructive Winds/Strong Winds	25 July 2023		11 houses		6 Partially Damaged and 5 Totally Damaged	
Datu Abdullah Sangki	1							
Talisawa		Tornado/Destructive Winds/Strong Winds	28 July 2023	01:00 pm	10 houses		8 partially damaged and 2 totally damaged	
<b>BASILAN</b>	<b>2</b>							

REGION   PROVINCE   CITY/ MUNICIPALITY   BARANGAY		TYPE OF INCIDENT	DATE OF OCCURENCE	TIME OF OCCURENCE	DESCRIPTION	ACTIONS TAKEN	REMARKS	STATUS (for flooded areas)
Lamitan	2							
Kulaybato		Tornado/Destructive Winds/Strong Winds	28 July 2023	06:30 am				
Sta Clara		Tornado/Destructive Winds/Strong Winds	28 July 2023	06:30 am				

**AFFECTED POPULATION as of (August 05, 2023 08:00)**

REGION   PROVINCE   CITY/ MUNICIPALITY   BARANGAY		NO. OF AFFECTED			No. of ECs		Inside Evacuation Centers				Outside Evacuation Centers				TOTAL SERVED (CURRENT)			
		Brgys.	Families	Persons	CUM	NOW	Families		Persons		Families		Persons		(Inside + Outside)			
							CUM	NOW	CUM	NOW	CUM	NOW	CUM	NOW	Families	Persons	Families	Persons
		CUM	NOW	CUM	NOW	CUM	NOW	CUM	NOW	CUM	NOW	CUM	NOW	CUM	NOW	CUM	NOW	CUM
<b>GRAND TOTAL</b>	560	4,831	806,812	3,031,909	1,725	648	40,443	13,779	144,098	51,593	119,875	57,985	428,453	233,609	160,318	71,764	572,551	285,202
<b>REGION 1</b>	107	1,704	214,141	918,458	343	133	7,083	3,760	27,387	14,959	38,078	9,214	158,015	37,461	45,161	12,974	185,402	52,420
<b>ILOCOS NORTE</b>	23	471	54,190	234,501	87	2	1,308	36	4,711	100	2,602	45	7,671	158	3,910	81	12,382	258
Adams	1	1	890	2,584	0	0	0	0	0	0	1	1	3	3	1	1	3	3
		1	890	2,584	0	0	0	0	0	0	1	1	3	3	1	1	3	3
Bacarra	1	42	4,307	21,535	1	1	34	34	96	96	0	0	0	0	34	34	96	96
		42	4,307	21,535	1	1	34	34	96	96	0	0	0	0	34	34	96	96
Badoc	1	17	409	1,669	6	0	163	0	637	0	33	0	111	0	196	0	748	0
		17	409	1,669	6	0	163	0	637	0	33	0	111	0	196	0	748	0
Bangui	1	11	112	601	3	0	25	0	72	0	0	0	0	0	25	0	72	0
		11	112	601	3	0	25	0	72	0	0	0	0	0	25	0	72	0
Banna (Espiritu)	1	20	1,300	4,573	8	0	49	0	189	0	8	0	34	0	57	0	223	0
		20	1,300	4,573	8	0	49	0	189	0	8	0	34	0	57	0	223	0
Burgos	1	9	200	733	3	0	8	0	33	0	7	0	13	0	15	0	46	0
		9	200	733	3	0	8	0	33	0	7	0	13	0	15	0	46	0
Carasi	1	3	400	1,692	2	0	11	0	39	0	11	7	34	20	22	7	73	20
		3	400	1,692	2	0	11	0	39	0	11	7	34	20	22	7	73	20
Batac	1	37	4,321	14,146	5	0	34	0	113	0	2,296	0	6,613	0	2,330	0	6,726	0
		37	4,321	14,146	5	0	34	0	113	0	2,296	0	6,613	0	2,330	0	6,726	0
Currimao	1	14	354	1,530	2	0	3	0	15	0	0	0	0	0	3	0	15	0
		14	354	1,530	2	0	3	0	15	0	0	0	0	0	3	0	15	0



REGION   PROVINCE   CITY/ MUNICIPALITY   BARANGAY		NO. OF AFFECTED			No. of ECs		Inside Evacuation Centers				Outside Evacuation Centers				TOTAL SERVED (CURRENT)			
							(Inside + Outside)											
		Brgys.	Families	Persons	CUM	NOW	Families		Persons		Families		Persons		Families		Persons	
							CUM	NOW	CUM	NOW	CUM	NOW	CUM	NOW	CUM	NOW	CUM	NOW
Dingras	1	31	9,574	47,870	4	0	24	0	86	0	0	0	0	0	24	0	86	0
		31	9,574	47,870	4	0	24	0	86	0	0	0	0	0	24	0	86	0
Dumalneg	1	2	8	36	1	0	3	0	11	0	0	0	0	0	3	0	11	0
		2	8	36	1	0	3	0	11	0	0	0	0	0	3	0	11	0
Laoag	1	70	8,215	31,681	25	0	380	0	1,430	0	153	0	483	0	533	0	1,913	0
		70	8,215	31,681	25	0	380	0	1,430	0	153	0	483	0	533	0	1,913	0
Marcos	1	13	3,851	17,607	1	0	212	0	831	0	0	0	0	0	212	0	831	0
		13	3,851	17,607	1	0	212	0	831	0	0	0	0	0	212	0	831	0
Nueva Era	1	11	2,865	14,325	2	0	7	0	29	0	4	0	19	0	11	0	48	0
		11	2,865	14,325	2	0	7	0	29	0	4	0	19	0	11	0	48	0
Pagudpud	1	15	1,156	5,539	3	0	111	0	295	0	9	9	31	31	120	9	326	31
		15	1,156	5,539	3	0	111	0	295	0	9	9	31	31	120	9	326	31
Paoay	1	28	1,786	6,566	1	1	2	2	4	4	0	0	0	0	2	2	4	4
		28	1,786	6,566	1	1	2	2	4	4	0	0	0	0	2	2	4	4
Pasauquin	1	8	201	790	2	0	18	0	62	0	6	0	10	0	24	0	72	0
		8	201	790	2	0	18	0	62	0	6	0	10	0	24	0	72	0
Piddig	1	23	2,112	8,035	8	0	81	0	267	0	0	0	0	0	81	0	267	0
		23	2,112	8,035	8	0	81	0	267	0	0	0	0	0	81	0	267	0
Pinili	1	23	470	1,581	1	0	1	0	4	0	7	0	32	0	8	0	36	0
		23	470	1,581	1	0	1	0	4	0	7	0	32	0	8	0	36	0
San Nicolas	1	21	704	3,013	5	0	78	0	311	0	37	0	176	0	115	0	487	0
		21	704	3,013	5	0	78	0	311	0	37	0	176	0	115	0	487	0
Sarrat	1	19	592	1,945	0	0	0	0	0	0	27	25	102	94	27	25	102	94
		19	592	1,945	0	0	0	0	0	0	27	25	102	94	27	25	102	94
Solsona	1	23	7,368	36,740	3	0	62	0	183	0	3	3	10	10	65	3	193	10
		23	7,368	36,740	3	0	62	0	183	0	3	3	10	10	65	3	193	10
Vintar	1	30	2,995	9,710	1	0	2	0	4	0	0	0	0	0	2	0	4	0
		30	2,995	9,710	1	0	2	0	4	0	0	0	0	0	2	0	4	0
<b>ILOCOS SUR</b>	<b>34</b>	<b>607</b>	<b>68,072</b>	<b>289,270</b>	<b>124</b>	<b>70</b>	<b>4,167</b>	<b>2,710</b>	<b>16,633</b>	<b>10,972</b>	<b>19,371</b>	<b>7,598</b>	<b>87,159</b>	<b>30,014</b>	<b>23,538</b>	<b>10,308</b>	<b>103,792</b>	<b>40,986</b>
Alilem	1	8	45	162	1	0	1	0	5	0	14	0	39	0	15	0	44	0
		8	45	162	1	0	1	0	5	0	14	0	39	0	15	0	44	0
Banayoyo	1	15	113	549	0	0	0	0	0	0	22	22	86	86	22	22	86	86

REGION   PROVINCE   CITY/ MUNICIPALITY   BARANGAY		NO. OF AFFECTED			No. of ECs		Inside Evacuation Centers				Outside Evacuation Centers				TOTAL SERVED (CURRENT)			
							(Inside + Outside)											
		Brgys.	Families	Persons	CUM	NOW	Families		Persons		Families		Persons		Families		Persons	
							CUM	NOW	CUM	NOW	CUM	NOW	CUM	NOW	CUM	NOW	CUM	NOW
		15	113	549	0	0	0	0	0	0	22	22	86	86	22	22	86	86
Bantay	1	31	2,821	9,841	8	0	207	0	591	0	507	0	1,778	0	714	0	2,369	0
		31	2,821	9,841	8	0	207	0	591	0	507	0	1,778	0	714	0	2,369	0
Burgos	1	14	151	510	3	0	43	0	104	0	53	0	161	0	96	0	265	0
		14	151	510	3	0	43	0	104	0	53	0	161	0	96	0	265	0
Cabugao	1	33	6,030	20,974	1	0	27	0	102	0	10	4	29	11	37	4	131	11
		33	6,030	20,974	1	0	27	0	102	0	10	4	29	11	37	4	131	11
Caoayan	1	17	7,303	44,222	3	0	513	0	2,542	0	6,782	0	33,989	0	7,295	0	36,531	0
		17	7,303	44,222	3	0	513	0	2,542	0	6,782	0	33,989	0	7,295	0	36,531	0
Cervantes	1	13	1,946	9,740	4	1	16	2	28	9	1,800	0	9,000	0	1,816	2	9,028	9
		13	1,946	9,740	4	1	16	2	28	9	1,800	0	9,000	0	1,816	2	9,028	9
Candon	1	33	442	1,673	8	0	49	0	194	0	148	1	507	4	197	1	701	4
		33	442	1,673	8	0	49	0	194	0	148	1	507	4	197	1	701	4
Vigan	1	39	9,170	36,022	30	30	1,903	1,903	7,927	7,927	6,813	6,813	27,241	27,241	8,716	8,716	35,168	35,168
		39	9,170	36,022	30	30	1,903	1,903	7,927	7,927	6,813	6,813	27,241	27,241	8,716	8,716	35,168	35,168
Galimuyod	1	17	72	250	3	1	18	3	58	15	17	1	55	3	35	4	113	18
		17	72	250	3	1	18	3	58	15	17	1	55	3	35	4	113	18
Gregorio del Pilar (Concepcion)	1	4	5	12	0	0	0	0	0	0	0	0	0	0	0	0	0	0
		4	5	12	0	0	0	0	0	0	0	0	0	0	0	0	0	0
Lidlidda	1	11	1,436	5,414	4	0	18	0	58	0	20	0	71	0	38	0	129	0
		11	1,436	5,414	4	0	18	0	58	0	20	0	71	0	38	0	129	0
Magsingal	1	28	768	2,059	2	0	37	0	90	0	16	0	61	0	53	0	151	0
		28	768	2,059	2	0	37	0	90	0	16	0	61	0	53	0	151	0
Nagbukel	1	10	249	1,004	2	2	81	14	295	50	140	140	593	593	221	154	888	643
		10	249	1,004	2	2	81	14	295	50	140	140	593	593	221	154	888	643
Narvacan	1	33	15,935	53,029	8	0	139	0	427	0	485	0	2,399	0	624	0	2,826	0
		33	15,935	53,029	8	0	139	0	427	0	485	0	2,399	0	624	0	2,826	0
Quirino (Angkaki)	1	7	61	278	1	1	18	18	63	63	0	0	0	0	18	18	63	63
		7	61	278	1	1	18	18	63	63	0	0	0	0	18	18	63	63
Salcedo (Baugen)	1	1	1	3	1	1	1	1	3	3	0	0	0	0	1	1	3	3
		1	1	3	1	1	1	1	3	3	0	0	0	0	1	1	3	3
San Emilio	1	8	974	4,154	1	0	4	0	17	0	16	0	54	0	20	0	71	0

REGION   PROVINCE   CITY/ MUNICIPALITY   BARANGAY		NO. OF AFFECTED			No. of ECs		Inside Evacuation Centers				Outside Evacuation Centers				TOTAL SERVED (CURRENT)			
		Brgys.	Families	Persons	CUM	NOW	Families		Persons		Families		Persons		Families		Persons	
							CUM	NOW	CUM	NOW	CUM	NOW	CUM	NOW	CUM	NOW	CUM	NOW
							(Inside + Outside)											
		8	974	4,154	1	0	4	0	17	0	16	0	54	0	20	0	71	0
San Esteban	1	10	531	2,018	1	1	44	44	163	163	4	4	6	6	48	48	169	169
		10	531	2,018	1	1	44	44	163	163	4	4	6	6	48	48	169	169
San Ildefonso	1	11	586	2,301	5	5	243	242	900	899	0	0	0	0	243	242	900	899
		11	586	2,301	5	5	243	242	900	899	0	0	0	0	243	242	900	899
San Juan (Lapog)	1	22	749	2,926	1	1	19	19	62	62	0	0	0	0	19	19	62	62
		22	749	2,926	1	1	19	19	62	62	0	0	0	0	19	19	62	62
San Vicente	1	7	134	606	1	1	27	27	137	137	106	106	461	461	133	133	598	598
		7	134	606	1	1	27	27	137	137	106	106	461	461	133	133	598	598
Santa	1	15	1,703	8,495	2	1	89	54	316	152	1,225	0	6,326	0	1,314	54	6,642	152
		15	1,703	8,495	2	1	89	54	316	152	1,225	0	6,326	0	1,314	54	6,642	152
Santa Catalina	1	9	350	1,328	1	1	151	148	592	575	8	8	21	21	159	156	613	596
		9	350	1,328	1	1	151	148	592	575	8	8	21	21	159	156	613	596
Santa Cruz	1	31	502	1,802	8	8	42	42	157	157	202	201	654	650	244	243	811	807
		31	502	1,802	8	8	42	42	157	157	202	201	654	650	244	243	811	807
Santa Lucia	1	22	194	7,540	10	10	174	174	698	698	245	245	792	792	419	419	1,490	1,490
		22	194	7,540	10	10	174	174	698	698	245	245	792	792	419	419	1,490	1,490
Santa Maria	1	33	4,314	16,320	3	0	49	0	195	0	1	0	6	0	50	0	201	0
		33	4,314	16,320	3	0	49	0	195	0	1	0	6	0	50	0	201	0
Santiago	1	24	717	2,598	2	2	13	13	40	40	651	30	2,579	74	664	43	2,619	114
		24	717	2,598	2	2	13	13	40	40	651	30	2,579	74	664	43	2,619	114
Santo Domingo	1	36	9,591	47,955	2	0	173	0	656	0	1	0	4	0	174	0	660	0
		36	9,591	47,955	2	0	173	0	656	0	1	0	4	0	174	0	660	0
Sigay	1	7	25	93	4	4	6	6	22	22	13	13	38	38	19	19	60	60
		7	25	93	4	4	6	6	22	22	13	13	38	38	19	19	60	60
Sinait	1	26	87	433	1	0	4	0	22	0	1	0	5	0	5	0	27	0
		26	87	433	1	0	4	0	22	0	1	0	5	0	5	0	27	0
Sugpon	1	6	855	4,275	0	0	0	0	0	0	10	10	34	34	10	10	34	34
		6	855	4,275	0	0	0	0	0	0	10	10	34	34	10	10	34	34
Suyo	1	8	135	448	2	0	10	0	20	0	37	0	89	0	47	0	109	0
		8	135	448	2	0	10	0	20	0	37	0	89	0	47	0	109	0
Tagudin	1	18	77	236	1	0	48	0	149	0	24	0	81	0	72	0	230	0

REGION   PROVINCE   CITY/ MUNICIPALITY   BARANGAY		NO. OF AFFECTED			No. of ECs		Inside Evacuation Centers				Outside Evacuation Centers				TOTAL SERVED (CURRENT)			
		Brgys.	Families	Persons	CUM	NOW	Families		Persons		Families		Persons		(Inside + Outside)			
							CUM	NOW	CUM	NOW	CUM	NOW	CUM	NOW	Families	Persons	Families	Persons
		18	77	236	1	0	48	0	149	0	24	0	81	0	72	0	230	0
<b>LA UNION</b>	<b>18</b>	<b>298</b>	<b>19,357</b>	<b>74,822</b>	<b>48</b>	<b>3</b>	<b>306</b>	<b>17</b>	<b>1,001</b>	<b>71</b>	<b>13,425</b>	<b>6</b>	<b>52,762</b>	<b>25</b>	<b>13,731</b>	<b>23</b>	<b>53,763</b>	<b>96</b>
Agoo	1	23	115	373	3	0	14	0	48	0	24	0	70	0	38	0	118	0
		23	115	373	3	0	14	0	48	0	24	0	70	0	38	0	118	0
Aringay	1	7	841	3,508	0	0	0	0	0	0	841	0	3,408	0	841	0	3,408	0
		7	841	3,508	0	0	0	0	0	0	841	0	3,408	0	841	0	3,408	0
Bacnotan	1	17	91	275	6	0	20	0	50	0	1	0	6	0	21	0	56	0
		17	91	275	6	0	20	0	50	0	1	0	6	0	21	0	56	0
Bagulin	1	10	55	211	0	0	0	0	0	0	0	0	0	0	0	0	0	0
		10	55	211	0	0	0	0	0	0	0	0	0	0	0	0	0	0
Balaoan	1	24	255	1,067	1	0	2	0	7	0	61	0	240	0	63	0	247	0
		24	255	1,067	1	0	2	0	7	0	61	0	240	0	63	0	247	0
Bangar	1	28	3,741	11,961	7	0	135	0	385	0	1,482	0	5,110	0	1,617	0	5,495	0
		28	3,741	11,961	7	0	135	0	385	0	1,482	0	5,110	0	1,617	0	5,495	0
Bauang	1	17	157	568	4	0	20	0	87	0	121	2	426	9	141	2	513	9
		17	157	568	4	0	20	0	87	0	121	2	426	9	141	2	513	9
Burgos	1	10	28	135	0	0	0	0	0	0	27	1	130	5	27	1	130	5
		10	28	135	0	0	0	0	0	0	27	1	130	5	27	1	130	5
Caba	1	10	121	359	0	0	0	0	0	0	108	0	326	0	108	0	326	0
		10	121	359	0	0	0	0	0	0	108	0	326	0	108	0	326	0
San Fernando	1	17	74	290	10	0	61	0	239	0	12	1	47	5	73	1	286	5
		17	74	290	10	0	61	0	239	0	12	1	47	5	73	1	286	5
Luna	1	40	10,965	43,860	8	1	26	2	85	8	10,721	0	42,890	0	10,747	2	42,975	8
		40	10,965	43,860	8	1	26	2	85	8	10,721	0	42,890	0	10,747	2	42,975	8
Naguilian	1	37	250	1,415	0	0	0	0	0	0	13	2	58	6	13	2	58	6
		37	250	1,415	0	0	0	0	0	0	13	2	58	6	13	2	58	6
Pugo	1	2	7	22	0	0	0	0	0	0	5	0	15	0	5	0	15	0
		2	7	22	0	0	0	0	0	0	5	0	15	0	5	0	15	0
Rosario	1	6	272	1,350	0	0	0	0	0	0	1	0	5	0	1	0	5	0
		6	272	1,350	0	0	0	0	0	0	1	0	5	0	1	0	5	0
San Juan	1	24	744	3,122	2	0	2	0	6	0	0	0	0	0	2	0	6	0
		24	744	3,122	2	0	2	0	6	0	0	0	0	0	2	0	6	0

REGION   PROVINCE   CITY/ MUNICIPALITY   BARANGAY		NO. OF AFFECTED			No. of ECs		Inside Evacuation Centers				Outside Evacuation Centers				TOTAL SERVED (CURRENT)				
		Brgys.	Families	Persons	CUM	NOW	Families		Persons		Families		Persons		Families		Persons		
							CUM	NOW	CUM	NOW	CUM	NOW	CUM	NOW	CUM	NOW	CUM	NOW	
							(Inside + Outside)												
San Gabriel	1	1	4	16	0	0	0	0	0	0	0	0	0	0	0	0	0	0	0
		1	4	16	0	0	0	0	0	0	0	0	0	0	0	0	0	0	0
Santo Tomas	1	16	1,611	6,213	2	2	15	15	63	63	0	0	0	0	15	15	63	63	
		16	1,611	6,213	2	2	15	15	63	63	0	0	0	0	15	15	63	63	
Sudipen	1	9	26	77	5	0	11	0	31	0	8	0	31	0	19	0	62	0	
		9	26	77	5	0	11	0	31	0	8	0	31	0	19	0	62	0	
<b>PANGASINAN</b>	<b>31</b>	<b>297</b>	<b>42,452</b>	<b>203,410</b>	<b>59</b>	<b>38</b>	<b>690</b>	<b>456</b>	<b>2,978</b>	<b>1,989</b>	<b>2,588</b>	<b>1,473</b>	<b>10,036</b>	<b>6,877</b>	<b>3,278</b>	<b>1,929</b>	<b>13,014</b>	<b>8,866</b>	
Aguilar	1	11	1,800	7,132	4	4	38	38	130	130	390	190	1,831	831	428	228	1,961	961	
		11	1,800	7,132	4	4	38	38	130	130	390	190	1,831	831	428	228	1,961	961	
Alaminos	1	5	18	63	4	0	16	0	56	0	2	2	7	7	18	2	63	7	
		5	18	63	4	0	16	0	56	0	2	2	7	7	18	2	63	7	
Alcala	1	3	109	436	1	1	17	8	51	29	2	2	11	11	19	10	62	40	
		3	109	436	1	1	17	8	51	29	2	2	11	11	19	10	62	40	
Anda	1	2	8	20	2	0	8	0	20	0	0	0	0	0	8	0	20	0	
		2	8	20	2	0	8	0	20	0	0	0	0	0	8	0	20	0	
Balungao	1	5	616	3,120	0	0	0	0	0	0	0	0	0	0	0	0	0	0	
		5	616	3,120	0	0	0	0	0	0	0	0	0	0	0	0	0	0	
Bani	1	7	597	2,966	2	0	6	0	18	0	9	0	33	0	15	0	51	0	
		7	597	2,966	2	0	6	0	18	0	9	0	33	0	15	0	51	0	
Basista	1	10	1,400	5,821	4	3	28	21	101	75	18	17	74	69	46	38	175	144	
		10	1,400	5,821	4	3	28	21	101	75	18	17	74	69	46	38	175	144	
Bautista	1	9	816	2,586	2	2	2	2	5	5	2	2	14	14	4	4	19	19	
		9	816	2,586	2	2	2	2	5	5	2	2	14	14	4	4	19	19	
Bayambang	1	9	148	723	0	0	0	0	0	0	8	4	24	12	8	4	24	12	
		9	148	723	0	0	0	0	0	0	8	4	24	12	8	4	24	12	
Binalonan	1	2	2	5	0	0	0	0	0	0	0	0	0	0	0	0	0	0	
		2	2	5	0	0	0	0	0	0	0	0	0	0	0	0	0	0	
Binmaley	1	3	10	33	1	1	9	6	30	22	0	0	0	0	9	6	30	22	
		3	10	33	1	1	9	6	30	22	0	0	0	0	9	6	30	22	
Bugallon	1	12	1,731	5,989	2	2	16	16	51	51	922	922	4,310	4,310	938	938	4,361	4,361	
		12	1,731	5,989	2	2	16	16	51	51	922	922	4,310	4,310	938	938	4,361	4,361	
Calasiao	1	23	13,264	67,398	2	0	40	0	156	0	5	0	28	0	45	0	184	0	

REGION   PROVINCE   CITY/ MUNICIPALITY   BARANGAY		NO. OF AFFECTED			No. of ECs		Inside Evacuation Centers				Outside Evacuation Centers				TOTAL SERVED (CURRENT)			
		Brgys.	Families	Persons	CUM	NOW	Families		Persons		Families		Persons		Families		Persons	
							CUM	NOW	CUM	NOW	CUM	NOW	CUM	NOW	CUM	NOW	CUM	NOW
							(Inside + Outside)											
		23	13,264	67,398	2	0	40	0	156	0	5	0	28	0	45	0	184	0
Labrador	1	3	11	40	1	0	1	0	3	0	9	0	26	0	10	0	29	0
		3	11	40	1	0	1	0	3	0	9	0	26	0	10	0	29	0
Laoac	1	1	4	12	1	0	4	0	12	0	0	0	0	0	4	0	12	0
		1	4	12	1	0	4	0	12	0	0	0	0	0	4	0	12	0
Lingayen	1	11	91	394	6	2	17	3	61	8	17	1	77	5	34	4	138	13
		11	91	394	6	2	17	3	61	8	17	1	77	5	34	4	138	13
Mabini	1	8	143	390	0	0	0	0	0	0	0	0	0	0	0	0	0	0
		8	143	390	0	0	0	0	0	0	0	0	0	0	0	0	0	0
Malasiqui	1	4	125	620	3	3	17	15	69	62	0	0	0	0	17	15	69	62
		4	125	620	3	3	17	15	69	62	0	0	0	0	17	15	69	62
Manaoag	1	1	4	10	1	0	4	0	10	0	0	0	0	0	4	0	10	0
		1	4	10	1	0	4	0	10	0	0	0	0	0	4	0	10	0
Mangaldan	1	1	350	1,750	0	0	0	0	0	0	0	0	0	0	0	0	0	0
		1	350	1,750	0	0	0	0	0	0	0	0	0	0	0	0	0	0
Mangatarem	1	67	10,891	54,453	16	15	176	150	750	622	760	1	1,428	5	936	151	2,178	627
		67	10,891	54,453	16	15	176	150	750	622	760	1	1,428	5	936	151	2,178	627
Mapandan	1	10	185	890	0	0	0	0	0	0	185	185	890	890	185	185	890	890
		10	185	890	0	0	0	0	0	0	185	185	890	890	185	185	890	890
San Carlos	1	1	1	5	1	0	1	0	5	0	0	0	0	0	1	0	5	0
		1	1	5	1	0	1	0	5	0	0	0	0	0	1	0	5	0
San Fabian	1	9	1,172	3,813	0	0	0	0	0	0	21	21	65	65	21	21	65	65
		9	1,172	3,813	0	0	0	0	0	0	21	21	65	65	21	21	65	65
San Manuel	1	2	2	9	0	0	0	0	0	0	0	0	0	0	0	0	0	0
		2	2	9	0	0	0	0	0	0	0	0	0	0	0	0	0	0
San Quintin	1	14	900	4,718	0	0	0	0	0	0	116	116	608	608	116	116	608	608
		14	900	4,718	0	0	0	0	0	0	116	116	608	608	116	116	608	608
Santa Barbara	1	28	4,895	24,477	0	0	0	0	0	0	0	0	0	0	0	0	0	0
		28	4,895	24,477	0	0	0	0	0	0	0	0	0	0	0	0	0	0
Santa Maria	1	1	11	40	0	0	0	0	0	0	0	0	0	0	0	0	0	0
		1	11	40	0	0	0	0	0	0	0	0	0	0	0	0	0	0
Urbiztondo	1	21	2,379	11,893	5	5	197	197	985	985	10	10	50	50	207	207	1,035	1,035

REGION   PROVINCE   CITY/ MUNICIPALITY   BARANGAY		NO. OF AFFECTED			No. of ECs		Inside Evacuation Centers				Outside Evacuation Centers				TOTAL SERVED (CURRENT)			
		Brgys.	Families	Persons	CUM	NOW	Families		Persons		Families		Persons		Families		Persons	
							CUM	NOW	CUM	NOW	CUM	NOW	CUM	NOW	CUM	NOW	CUM	NOW
							(Inside + Outside)											
		21	2,379	11,893	5	5	197	197	985	985	10	10	50	50	207	207	1,035	1,035
Urdaneta	1	12	738	3,490	1	0	93	0	465	0	112	0	560	0	205	0	1,025	0
		12	738	3,490	1	0	93	0	465	0	112	0	560	0	205	0	1,025	0
Villasis	1	2	31	114	0	0	0	0	0	0	0	0	0	0	0	0	0	0
		2	31	114	0	0	0	0	0	0	0	0	0	0	0	0	0	0
<b>DAGUPAN</b>	<b>1</b>	<b>31</b>	<b>30,070</b>	<b>116,455</b>	<b>25</b>	<b>20</b>	<b>612</b>	<b>541</b>	<b>2,064</b>	<b>1,827</b>	<b>92</b>	<b>92</b>	<b>387</b>	<b>387</b>	<b>704</b>	<b>633</b>	<b>2,451</b>	<b>2,214</b>
Dagupan	1	31	30,070	116,455	25	20	612	541	2,064	1,827	92	92	387	387	704	633	2,451	2,214
		31	30,070	116,455	25	20	612	541	2,064	1,827	92	92	387	387	704	633	2,451	2,214
<b>REGION 2</b>	<b>52</b>	<b>581</b>	<b>43,774</b>	<b>150,285</b>	<b>330</b>	<b>0</b>	<b>9,471</b>	<b>0</b>	<b>30,923</b>	<b>0</b>	<b>4,899</b>	<b>1</b>	<b>17,713</b>	<b>4</b>	<b>14,370</b>	<b>1</b>	<b>48,636</b>	<b>4</b>
<b>BATANES</b>	<b>4</b>	<b>13</b>	<b>997</b>	<b>3,081</b>	<b>5</b>	<b>0</b>	<b>12</b>	<b>0</b>	<b>41</b>	<b>0</b>	<b>29</b>	<b>0</b>	<b>74</b>	<b>0</b>	<b>41</b>	<b>0</b>	<b>115</b>	<b>0</b>
Basco	1	3	5	15	2	0	4	0	10	0	1	0	5	0	5	0	15	0
		3	5	15	2	0	4	0	10	0	1	0	5	0	5	0	15	0
Itbayat	1	5	981	3,028	0	0	0	0	0	0	25	0	62	0	25	0	62	0
		5	981	3,028	0	0	0	0	0	0	25	0	62	0	25	0	62	0
Ivana	1	3	7	17	1	0	4	0	10	0	3	0	7	0	7	0	17	0
		3	7	17	1	0	4	0	10	0	3	0	7	0	7	0	17	0
Mahatao	1	2	4	21	2	0	4	0	21	0	0	0	0	0	4	0	21	0
		2	4	21	2	0	4	0	21	0	0	0	0	0	4	0	21	0
<b>CAGAYAN</b>	<b>27</b>	<b>470</b>	<b>41,943</b>	<b>144,346</b>	<b>281</b>	<b>0</b>	<b>8,923</b>	<b>0</b>	<b>29,181</b>	<b>0</b>	<b>4,615</b>	<b>0</b>	<b>16,622</b>	<b>0</b>	<b>13,538</b>	<b>0</b>	<b>45,803</b>	<b>0</b>
Abulug	1	20	3,751	12,685	13	0	2,718	0	9,573	0	147	0	535	0	2,865	0	10,108	0
		20	3,751	12,685	13	0	2,718	0	9,573	0	147	0	535	0	2,865	0	10,108	0
Alcala	1	14	127	426	5	0	80	0	264	0	9	0	23	0	89	0	287	0
		14	127	426	5	0	80	0	264	0	9	0	23	0	89	0	287	0
Allacapan	1	21	519	1,644	19	0	259	0	856	0	209	0	667	0	468	0	1,523	0
		21	519	1,644	19	0	259	0	856	0	209	0	667	0	468	0	1,523	0
Amulung	1	4	13	39	3	0	11	0	36	0	2	0	3	0	13	0	39	0
		4	13	39	3	0	11	0	36	0	2	0	3	0	13	0	39	0
Baggao	1	48	2,270	7,018	35	0	1,895	0	5,683	0	373	0	1,198	0	2,268	0	6,881	0
		48	2,270	7,018	35	0	1,895	0	5,683	0	373	0	1,198	0	2,268	0	6,881	0
Ballesteros	1	19	1,878	4,933	13	0	131	0	417	0	190	0	637	0	321	0	1,054	0
		19	1,878	4,933	13	0	131	0	417	0	190	0	637	0	321	0	1,054	0
Buguey	1	24	1,332	5,174	3	0	60	0	254	0	0	0	0	0	60	0	254	0

REGION   PROVINCE   CITY/ MUNICIPALITY   BARANGAY		NO. OF AFFECTED			No. of ECs		Inside Evacuation Centers				Outside Evacuation Centers				TOTAL SERVED (CURRENT)			
		Brgys.	Families	Persons	CUM	NOW	Families		Persons		Families		Persons		Families		Persons	
							CUM	NOW	CUM	NOW	CUM	NOW	CUM	NOW	CUM	NOW	CUM	NOW
							(Inside + Outside)											
		24	1,332	5,174	3	0	60	0	254	0	0	0	0	0	60	0	254	0
Calayan	1	12	5,750	21,254	6	0	316	0	1,159	0	792	0	3,684	0	1,108	0	4,843	0
		12	5,750	21,254	6	0	316	0	1,159	0	792	0	3,684	0	1,108	0	4,843	0
Camalaniugan	1	21	354	1,400	6	0	67	0	219	0	3	0	11	0	70	0	230	0
		21	354	1,400	6	0	67	0	219	0	3	0	11	0	70	0	230	0
Claveria	1	26	307	982	21	0	107	0	354	0	168	0	538	0	275	0	892	0
		26	307	982	21	0	107	0	354	0	168	0	538	0	275	0	892	0
Enrile	1	1	5	24	1	0	5	0	24	0	0	0	0	0	5	0	24	0
		1	5	24	1	0	5	0	24	0	0	0	0	0	5	0	24	0
Gattaran	1	37	1,480	4,682	34	0	854	0	2,590	0	607	0	1,999	0	1,461	0	4,589	0
		37	1,480	4,682	34	0	854	0	2,590	0	607	0	1,999	0	1,461	0	4,589	0
Gonzaga	1	23	941	3,334	14	0	456	0	1,399	0	99	0	246	0	555	0	1,645	0
		23	941	3,334	14	0	456	0	1,399	0	99	0	246	0	555	0	1,645	0
Iguig	1	9	48	156	1	0	4	0	7	0	33	0	124	0	37	0	131	0
		9	48	156	1	0	4	0	7	0	33	0	124	0	37	0	131	0
Lal-lo	1	32	602	1,938	21	0	305	0	927	0	40	0	119	0	345	0	1,046	0
		32	602	1,938	21	0	305	0	927	0	40	0	119	0	345	0	1,046	0
Lasam	1	12	175	584	7	0	73	0	253	0	16	0	63	0	89	0	316	0
		12	175	584	7	0	73	0	253	0	16	0	63	0	89	0	316	0
Pamplona	1	15	519	1,726	9	0	217	0	753	0	291	0	936	0	508	0	1,689	0
		15	519	1,726	9	0	217	0	753	0	291	0	936	0	508	0	1,689	0
PIAT	1	6	43	124	0	0	0	0	0	0	13	0	24	0	13	0	24	0
		6	43	124	0	0	0	0	0	0	13	0	24	0	13	0	24	0
Sanchez-Mira	1	18	8,650	28,384	11	0	130	0	420	0	20	0	69	0	150	0	489	0
		18	8,650	28,384	11	0	130	0	420	0	20	0	69	0	150	0	489	0
Santa Ana	1	16	741	2,422	13	0	462	0	1,506	0	214	0	786	0	676	0	2,292	0
		16	741	2,422	13	0	462	0	1,506	0	214	0	786	0	676	0	2,292	0
Santa Praxedes	1	10	375	1,407	8	0	101	0	279	0	32	0	82	0	133	0	361	0
		10	375	1,407	8	0	101	0	279	0	32	0	82	0	133	0	361	0
Santa Teresita	1	12	1,765	6,002	7	0	345	0	1,218	0	180	0	498	0	525	0	1,716	0
		12	1,765	6,002	7	0	345	0	1,218	0	180	0	498	0	525	0	1,716	0
Santo Nino (Faire)	1	20	300	994	7	0	61	0	162	0	238	0	827	0	299	0	989	0



REGION   PROVINCE   CITY/ MUNICIPALITY   BARANGAY		NO. OF AFFECTED			No. of ECs		Inside Evacuation Centers				Outside Evacuation Centers				TOTAL SERVED (CURRENT)			
		Brgys.	Families	Persons	CUM	NOW	Families		Persons		Families		Persons		Families		Persons	
							CUM	NOW	CUM	NOW	CUM	NOW	CUM	NOW	CUM	NOW	CUM	NOW
							(Inside + Outside)											
		20	300	994	7	0	61	0	162	0	238	0	827	0	299	0	989	0
Tuao	1	2	109	355	2	0	42	0	132	0	0	0	0	0	42	0	132	0
		2	109	355	2	0	42	0	132	0	0	0	0	0	42	0	132	0
Tuguegarao	1	1	1	4	1	0	1	0	4	0	0	0	0	0	1	0	4	0
		1	1	4	1	0	1	0	4	0	0	0	0	0	1	0	4	0
Aparri	1	36	9,350	34,716	16	0	215	0	662	0	755	0	2,733	0	970	0	3,395	0
		36	9,350	34,716	16	0	215	0	662	0	755	0	2,733	0	970	0	3,395	0
Penablanca	1	11	538	1,939	5	0	8	0	30	0	184	0	820	0	192	0	850	0
		11	538	1,939	5	0	8	0	30	0	184	0	820	0	192	0	850	0
<b>ISABELA</b>	<b>8</b>	<b>48</b>	<b>636</b>	<b>2,126</b>	<b>30</b>	<b>0</b>	<b>468</b>	<b>0</b>	<b>1,478</b>	<b>0</b>	<b>170</b>	<b>0</b>	<b>682</b>	<b>0</b>	<b>638</b>	<b>0</b>	<b>2,160</b>	<b>0</b>
Cabatuan	1	2	4	20	2	0	4	0	20	0	0	0	0	0	4	0	20	0
		2	4	20	2	0	4	0	20	0	0	0	0	0	4	0	20	0
Divilacan	1	9	70	273	9	0	70	0	273	0	0	0	0	0	70	0	273	0
		9	70	273	9	0	70	0	273	0	0	0	0	0	70	0	273	0
Maconacon	1	10	346	957	12	0	338	0	971	0	10	0	20	0	348	0	991	0
		10	346	957	12	0	338	0	971	0	10	0	20	0	348	0	991	0
Palanan	1	3	99	374	4	0	20	0	80	0	79	0	294	0	99	0	374	0
		3	99	374	4	0	20	0	80	0	79	0	294	0	99	0	374	0
Ramon	1	4	15	61	1	0	7	0	21	0	8	0	40	0	15	0	61	0
		4	15	61	1	0	7	0	21	0	8	0	40	0	15	0	61	0
Reina Mercedes	1	3	9	38	0	0	0	0	0	0	9	0	38	0	9	0	38	0
		3	9	38	0	0	0	0	0	0	9	0	38	0	9	0	38	0
San Mariano	1	2	29	113	2	0	29	0	113	0	64	0	290	0	93	0	403	0
		2	29	113	2	0	29	0	113	0	64	0	290	0	93	0	403	0
Santa Maria	1	15	64	290	0	0	0	0	0	0	0	0	0	0	0	0	0	0
		15	64	290	0	0	0	0	0	0	0	0	0	0	0	0	0	0
<b>NUEVA VIZCAYA</b>	<b>12</b>	<b>49</b>	<b>194</b>	<b>720</b>	<b>14</b>	<b>0</b>	<b>68</b>	<b>0</b>	<b>223</b>	<b>0</b>	<b>84</b>	<b>0</b>	<b>331</b>	<b>0</b>	<b>152</b>	<b>0</b>	<b>554</b>	<b>0</b>
Alfonso Castaneda	1	4	52	144	4	0	41	0	121	0	1	0	3	0	42	0	124	0
		4	52	144	4	0	41	0	121	0	1	0	3	0	42	0	124	0
Ambaguio	1	5	16	69	5	0	12	0	48	0	4	0	21	0	16	0	69	0
		5	16	69	5	0	12	0	48	0	4	0	21	0	16	0	69	0
Aritao	1	1	2	8	1	0	2	0	8	0	0	0	0	0	2	0	8	0

REGION   PROVINCE   CITY/ MUNICIPALITY   BARANGAY		NO. OF AFFECTED			No. of ECs		Inside Evacuation Centers				Outside Evacuation Centers				TOTAL SERVED (CURRENT)			
		Brgys.	Families	Persons	CUM	NOW	Families		Persons		Families		Persons		Families		Persons	
							CUM	NOW	CUM	NOW	CUM	NOW	CUM	NOW	CUM	NOW	CUM	NOW
							(Inside + Outside)											
		1	2	8	1	0	2	0	8	0	0	0	0	0	2	0	8	0
Bagabag	1	6	23	107	1	0	3	0	13	0	0	0	0	0	3	0	13	0
		6	23	107	1	0	3	0	13	0	0	0	0	0	3	0	13	0
Diadi	1	12	53	201	0	0	0	0	0	0	53	0	201	0	53	0	201	0
		12	53	201	0	0	0	0	0	0	53	0	201	0	53	0	201	0
Bambang	1	1	3	10	0	0	0	0	0	0	2	0	10	0	2	0	10	0
		1	3	10	0	0	0	0	0	0	2	0	10	0	2	0	10	0
Bayombong	1	5	17	71	0	0	0	0	0	0	14	0	55	0	14	0	55	0
		5	17	71	0	0	0	0	0	0	14	0	55	0	14	0	55	0
Kayapa	1	2	2	15	0	0	0	0	0	0	1	0	9	0	1	0	9	0
		2	2	15	0	0	0	0	0	0	1	0	9	0	1	0	9	0
Quezon	1	1	7	22	1	0	7	0	22	0	0	0	0	0	7	0	22	0
		1	7	22	1	0	7	0	22	0	0	0	0	0	7	0	22	0
Santa Fe (Imugan)	1	4	8	30	2	0	3	0	11	0	5	0	19	0	8	0	30	0
		4	8	30	2	0	3	0	11	0	5	0	19	0	8	0	30	0
Solano	1	7	10	40	0	0	0	0	0	0	4	0	13	0	4	0	13	0
		7	10	40	0	0	0	0	0	0	4	0	13	0	4	0	13	0
Villaverde (Ibung)	1	1	1	3	0	0	0	0	0	0	0	0	0	0	0	0	0	0
		1	1	3	0	0	0	0	0	0	0	0	0	0	0	0	0	0
<b>QUIRINO</b>	<b>1</b>	<b>1</b>	<b>4</b>	<b>12</b>	<b>0</b>	<b>0</b>	<b>0</b>	<b>0</b>	<b>0</b>	<b>0</b>	<b>1</b>	<b>1</b>	<b>4</b>	<b>4</b>	<b>1</b>	<b>1</b>	<b>4</b>	<b>4</b>
Cabarroguis	1	1	4	12	0	0	0	0	0	0	1	1	4	4	1	1	4	4
		1	4	12	0	0	0	0	0	0	1	1	4	4	1	1	4	4
<b>REGION 3</b>	<b>95</b>	<b>778</b>	<b>329,470</b>	<b>1,149,314</b>	<b>507</b>	<b>441</b>	<b>10,899</b>	<b>8,860</b>	<b>39,192</b>	<b>32,404</b>	<b>59,805</b>	<b>45,735</b>	<b>183,847</b>	<b>183,566</b>	<b>70,704</b>	<b>54,595</b>	<b>223,039</b>	<b>215,970</b>
<b>AURORA</b>	<b>8</b>	<b>98</b>	<b>10,946</b>	<b>45,317</b>	<b>2</b>	<b>0</b>	<b>7</b>	<b>0</b>	<b>29</b>	<b>0</b>	<b>0</b>	<b>0</b>	<b>7</b>	<b>0</b>	<b>7</b>	<b>0</b>	<b>36</b>	<b>0</b>
BALER	1	9	1,460	5,847	0	0	0	0	0	0	0	0	7	0	0	0	7	0
		9	1,460	5,847	0	0	0	0	0	0	0	0	7	0	0	0	7	0
CASIGURAN	1	24	1,917	7,668	0	0	0	0	0	0	0	0	0	0	0	0	0	0
		24	1,917	7,668	0	0	0	0	0	0	0	0	0	0	0	0	0	0
DILASAG	1	11	1,960	7,840	0	0	0	0	0	0	0	0	0	0	0	0	0	0
		11	1,960	7,840	0	0	0	0	0	0	0	0	0	0	0	0	0	0
DINALUNGAN	1	9	927	3,708	0	0	0	0	0	0	0	0	0	0	0	0	0	0
		9	927	3,708	0	0	0	0	0	0	0	0	0	0	0	0	0	0

REGION   PROVINCE   CITY/ MUNICIPALITY   BARANGAY		NO. OF AFFECTED			No. of ECs		Inside Evacuation Centers				Outside Evacuation Centers				TOTAL SERVED (CURRENT)				
		Brgys.	Families	Persons	CUM	NOW	Families		Persons		Families		Persons		Families		Persons		
							CUM	NOW	CUM	NOW	CUM	NOW	CUM	NOW	CUM	NOW	CUM	NOW	
							(Inside + Outside)												
DINGALAN	1	5	1,450	5,800	0	0	0	0	0	0	0	0	0	0	0	0	0	0	0
		5	1,450	5,800	0	0	0	0	0	0	0	0	0	0	0	0	0	0	0
DIPACULAO	1	1	7	29	2	0	7	0	29	0	0	0	0	0	7	0	29	0	0
		1	7	29	2	0	7	0	29	0	0	0	0	0	7	0	29	0	0
MARIA AURORA	1	35	1,700	6,800	0	0	0	0	0	0	0	0	0	0	0	0	0	0	0
		35	1,700	6,800	0	0	0	0	0	0	0	0	0	0	0	0	0	0	0
SAN LUIS	1	4	1,525	7,625	0	0	0	0	0	0	0	0	0	0	0	0	0	0	0
		4	1,525	7,625	0	0	0	0	0	0	0	0	0	0	0	0	0	0	0
<b>BATAAN</b>	<b>12</b>	<b>79</b>	<b>17,780</b>	<b>72,699</b>	<b>81</b>	<b>56</b>	<b>1,272</b>	<b>794</b>	<b>4,710</b>	<b>2,941</b>	<b>202</b>	<b>132</b>	<b>783</b>	<b>506</b>	<b>1,474</b>	<b>926</b>	<b>5,493</b>	<b>3,447</b>	
ABUCAY	1	3	60	241	1	1	60	11	241	40	0	0	0	0	60	11	241	40	
		3	60	241	1	1	60	11	241	40	0	0	0	0	60	11	241	40	
BAGAC	1	2	22	90	1	1	22	21	90	84	0	0	0	0	22	21	90	84	
		2	22	90	1	1	22	21	90	84	0	0	0	0	22	21	90	84	
BALANGA CITY	1	9	6,938	30,296	8	6	239	141	926	540	196	126	756	479	435	267	1,682	1,019	
		9	6,938	30,296	8	6	239	141	926	540	196	126	756	479	435	267	1,682	1,019	
DINALUPIHAN	1	11	353	1,230	18	16	353	167	1,230	592	0	0	0	0	353	167	1,230	592	
		11	353	1,230	18	16	353	167	1,230	592	0	0	0	0	353	167	1,230	592	
HERMOSA	1	10	8,642	33,958	10	2	71	44	291	170	6	6	27	27	77	50	318	197	
		10	8,642	33,958	10	2	71	44	291	170	6	6	27	27	77	50	318	197	
LIMAY	1	3	26	109	4	1	26	1	109	1	0	0	0	0	26	1	109	1	
		3	26	109	4	1	26	1	109	1	0	0	0	0	26	1	109	1	
MARIVELES	1	7	223	835	14	12	223	203	835	731	0	0	0	0	223	203	835	731	
		7	223	835	14	12	223	203	835	731	0	0	0	0	223	203	835	731	
MORONG	1	1	18	56	1	1	18	18	56	56	0	0	0	0	18	18	56	56	
		1	18	56	1	1	18	18	56	56	0	0	0	0	18	18	56	56	
ORANI	1	1	1	4	1	0	1	0	4	0	0	0	0	0	1	0	4	0	
		1	1	4	1	0	1	0	4	0	0	0	0	0	1	0	4	0	
ORION	1	21	1,292	5,138	9	7	54	35	186	124	0	0	0	0	54	35	186	124	
		21	1,292	5,138	9	7	54	35	186	124	0	0	0	0	54	35	186	124	
PILAR	1	6	172	630	9	7	172	131	630	526	0	0	0	0	172	131	630	526	
		6	172	630	9	7	172	131	630	526	0	0	0	0	172	131	630	526	
SAMAL	1	5	33	112	5	2	33	22	112	77	0	0	0	0	33	22	112	77	

REGION   PROVINCE   CITY/ MUNICIPALITY   BARANGAY		NO. OF AFFECTED			No. of ECs		Inside Evacuation Centers				Outside Evacuation Centers				TOTAL SERVED (CURRENT)			
		Brgys.	Families	Persons	CUM	NOW	Families		Persons		Families		Persons		Families		Persons	
							CUM	NOW	CUM	NOW	CUM	NOW	CUM	NOW	CUM	NOW	CUM	NOW
(Inside + Outside)																		
		5	33	112	5	2	33	22	112	77	0	0	0	0	33	22	112	77
<b>BULACAN</b>	24	178	170,482	564,375	229	205	6,195	5,048	22,145	18,583	58,931	44,931	179,942	179,942	65,126	49,979	202,087	198,525
ANGAT	1	8	354	988	9	9	105	103	378	374	249	249	610	610	354	352	988	984
		8	354	988	9	9	105	103	378	374	249	249	610	610	354	352	988	984
BALAGTAS	1	9	11,798	46,875	15	15	532	480	1,811	1,659	11,266	11,266	45,064	45,064	11,798	11,746	46,875	46,723
		9	11,798	46,875	15	15	532	480	1,811	1,659	11,266	11,266	45,064	45,064	11,798	11,746	46,875	46,723
BALIUAG	1	6	918	3,321	21	10	496	266	1,846	1,025	189	189	647	647	685	455	2,493	1,672
		6	918	3,321	21	10	496	266	1,846	1,025	189	189	647	647	685	455	2,493	1,672
BOCAUE	1	9	670	2,418	18	16	610	391	2,237	1,407	60	60	181	181	670	451	2,418	1,588
		9	670	2,418	18	16	610	391	2,237	1,407	60	60	181	181	670	451	2,418	1,588
BULACAN	1	11	441	1,269	15	15	441	390	1,269	1,264	0	0	0	0	441	390	1,269	1,264
		11	441	1,269	15	15	441	390	1,269	1,264	0	0	0	0	441	390	1,269	1,264
BUSTOS	1	5	86	433	7	7	70	70	358	358	16	16	75	75	86	86	433	433
		5	86	433	7	7	70	70	358	358	16	16	75	75	86	86	433	433
CALUMPIT	1	26	55,722	214,663	19	19	717	588	2,601	2,029	29,400	29,400	115,333	115,333	30,117	29,988	117,934	117,362
		26	55,722	214,663	19	19	717	588	2,601	2,029	29,400	29,400	115,333	115,333	30,117	29,988	117,934	117,362
CITY OF MALOLOS	1	11	15,812	10,395	11	11	167	161	581	576	15,588	1,588	9,814	9,814	15,755	1,749	10,395	10,390
		11	15,812	10,395	11	11	167	161	581	576	15,588	1,588	9,814	9,814	15,755	1,749	10,395	10,390
CITY OF MEYCAUAYAN	1	3	100	331	3	3	100	100	331	331	0	0	0	0	100	100	331	331
		3	100	331	3	3	100	100	331	331	0	0	0	0	100	100	331	331
DRT	1	5	72	323	3	1	9	2	37	12	63	63	286	286	72	65	323	298
		5	72	323	3	1	9	2	37	12	63	63	286	286	72	65	323	298
GUIGUINTO	1	11	925	3,001	26	26	925	757	3,001	2,959	0	0	0	0	925	757	3,001	2,959
		11	925	3,001	26	26	925	757	3,001	2,959	0	0	0	0	925	757	3,001	2,959
HAGONOY	1	18	43,625	147,742	13	13	118	108	386	386	0	0	0	0	118	108	386	386
		18	43,625	147,742	13	13	118	108	386	386	0	0	0	0	118	108	386	386
MARILAO	1	2	24	74	3	3	24	24	74	74	0	0	0	0	24	24	74	74
		2	24	74	3	3	24	24	74	74	0	0	0	0	24	24	74	74
NORZAGARAY	1	2	272	1,115	4	3	196	53	817	204	38	38	145	145	234	91	962	349
		2	272	1,115	4	3	196	53	817	204	38	38	145	145	234	91	962	349
OBANDO	1	4	8,128	28,862	5	2	66	36	199	115	0	0	0	0	66	36	199	115
		4	8,128	28,862	5	2	66	36	199	115	0	0	0	0	66	36	199	115

REGION   PROVINCE   CITY/ MUNICIPALITY   BARANGAY		NO. OF AFFECTED			No. of ECs		Inside Evacuation Centers				Outside Evacuation Centers				TOTAL SERVED (CURRENT)					
		Brgys.	Families	Persons	CUM	NOW	Families		Persons		Families		Persons		(Inside + Outside)		Families		Persons	
							CUM	NOW	CUM	NOW	CUM	NOW	CUM	NOW	CUM	NOW	CUM	NOW	CUM	NOW
PANDI	1	8	2,591	9,202	9	8	98	80	400	347	1,193	1,193	4,365	4,365	1,291	1,273	4,765	4,712		
		8	2,591	9,202	9	8	98	80	400	347	1,193	1,193	4,365	4,365	1,291	1,273	4,765	4,712		
PAOMBONG	1	4	19,092	58,877	4	4	35	35	107	107	1	1	3	3	36	36	110	110		
		4	19,092	58,877	4	4	35	35	107	107	1	1	3	3	36	36	110	110		
PLARIDEL	1	12	1,548	6,107	12	12	687	686	2,718	2,714	861	861	3,389	3,389	1,548	1,547	6,107	6,103		
		12	1,548	6,107	12	12	687	686	2,718	2,714	861	861	3,389	3,389	1,548	1,547	6,107	6,103		
PULILAN	1	4	49	181	5	5	49	49	181	180	0	0	0	0	49	49	181	180		
		4	49	181	5	5	49	49	181	180	0	0	0	0	49	49	181	180		
SAN ILDEFONSO	1	4	90	365	4	4	90	74	365	289	0	0	0	0	90	74	365	289		
		4	90	365	4	4	90	74	365	289	0	0	0	0	90	74	365	289		
SAN JOSE DEL MONTE	1	1	58	249	5	5	48	48	208	208	0	0	0	0	48	48	208	208		
		1	58	249	5	5	48	48	208	208	0	0	0	0	48	48	208	208		
SAN MIGUEL	1	7	7,582	25,708	3	1	94	44	394	164	0	0	0	0	94	44	394	164		
		7	7,582	25,708	3	1	94	44	394	164	0	0	0	0	94	44	394	164		
SAN RAFAEL	1	4	85	273	9	7	78	63	243	198	7	7	30	30	85	70	273	228		
		4	85	273	9	7	78	63	243	198	7	7	30	30	85	70	273	228		
STA. MARIA	1	4	440	1,603	6	6	440	440	1,603	1,603	0	0	0	0	440	440	1,603	1,603		
		4	440	1,603	6	6	440	440	1,603	1,603	0	0	0	0	440	440	1,603	1,603		
<b>NUEVA ECIJA</b>	<b>11</b>	<b>80</b>	<b>15,785</b>	<b>57,666</b>	<b>10</b>	<b>10</b>	<b>356</b>	<b>356</b>	<b>1,517</b>	<b>1,517</b>	<b>26</b>	<b>26</b>	<b>112</b>	<b>112</b>	<b>382</b>	<b>382</b>	<b>1,629</b>	<b>1,629</b>		
CABANATUAN	1	9	3,541	13,173	4	4	321	321	1,397	1,397	0	0	0	0	321	321	1,397	1,397		
		9	3,541	13,173	4	4	321	321	1,397	1,397	0	0	0	0	321	321	1,397	1,397		
CABIAO	1	1	2	12	1	1	2	2	12	12	0	0	0	0	2	2	12	12		
		1	2	12	1	1	2	2	12	12	0	0	0	0	2	2	12	12		
CARRANGLAN	1	7	232	983	0	0	0	0	0	0	15	15	71	71	15	15	71	71		
		7	232	983	0	0	0	0	0	0	15	15	71	71	15	15	71	71		
CUYAPO	1	6	294	1,575	0	0	0	0	0	0	0	0	0	0	0	0	0	0		
		6	294	1,575	0	0	0	0	0	0	0	0	0	0	0	0	0	0		
GUIMBA	1	12	1,152	3,697	3	3	20	20	61	61	4	4	11	11	24	24	72	72		
		12	1,152	3,697	3	3	20	20	61	61	4	4	11	11	24	24	72	72		
JAEN	1	4	978	3,921	0	0	0	0	0	0	0	0	0	0	0	0	0	0		
		4	978	3,921	0	0	0	0	0	0	0	0	0	0	0	0	0	0		
LICAB	1	11	2,598	9,704	0	0	0	0	0	0	0	0	0	0	0	0	0	0		

REGION   PROVINCE   CITY/ MUNICIPALITY   BARANGAY		NO. OF AFFECTED			No. of ECs		Inside Evacuation Centers				Outside Evacuation Centers				TOTAL SERVED (CURRENT)			
		Brgys.	Families	Persons	CUM	NOW	Families		Persons		Families		Persons		Families		Persons	
							CUM	NOW	CUM	NOW	CUM	NOW	CUM	NOW	CUM	NOW	CUM	NOW
							(Inside + Outside)											
		11	2,598	9,704	0	0	0	0	0	0	0	0	0	0	0	0	0	0
NAMPICUAN	1	11	1,470	4,224	1	1	6	6	26	26	0	0	0	0	6	6	26	26
		11	1,470	4,224	1	1	6	6	26	26	0	0	0	0	6	6	26	26
SAN ANTONIO	1	4	1,676	5,165	0	0	0	0	0	0	0	0	0	0	0	0	0	0
		4	1,676	5,165	0	0	0	0	0	0	0	0	0	0	0	0	0	0
SAN ISIDRO	1	6	1,369	5,269	0	0	0	0	0	0	7	7	30	30	7	7	30	30
		6	1,369	5,269	0	0	0	0	0	0	7	7	30	30	7	7	30	30
ZARAGOZA	1	9	2,473	9,943	1	1	7	7	21	21	0	0	0	0	7	7	21	21
		9	2,473	9,943	1	1	7	7	21	21	0	0	0	0	7	7	21	21
<b>PAMPANGA</b>	<b>12</b>	<b>165</b>	<b>106,818</b>	<b>382,723</b>	<b>73</b>	<b>72</b>	<b>1,001</b>	<b>973</b>	<b>3,954</b>	<b>3,833</b>	<b>30</b>	<b>30</b>	<b>138</b>	<b>138</b>	<b>1,031</b>	<b>1,003</b>	<b>4,092</b>	<b>3,971</b>
APALIT	1	12	8,407	32,130	7	7	181	174	848	786	0	0	0	0	181	174	848	786
		12	8,407	32,130	7	7	181	174	848	786	0	0	0	0	181	174	848	786
ARAYAT	1	1	2,102	9,282	1	1	5	5	24	24	0	0	0	0	5	5	24	24
		1	2,102	9,282	1	1	5	5	24	24	0	0	0	0	5	5	24	24
BACOLOR	1	3	4,027	16,754	6	6	232	232	978	978	0	0	0	0	232	232	978	978
		3	4,027	16,754	6	6	232	232	978	978	0	0	0	0	232	232	978	978
CANDABA	1	29	18,894	68,285	3	3	7	3	29	13	0	0	0	0	7	3	29	13
		29	18,894	68,285	3	3	7	3	29	13	0	0	0	0	7	3	29	13
MACABEBE	1	25	24,810	79,968	19	19	249	238	768	749	0	0	0	0	249	238	768	749
		25	24,810	79,968	19	19	249	238	768	749	0	0	0	0	249	238	768	749
MASANTOL	1	27	19,455	58,500	15	15	124	119	482	466	4	4	19	19	128	123	501	485
		27	19,455	58,500	15	15	124	119	482	466	4	4	19	19	128	123	501	485
MEXICO	1	22	5,110	22,633	1	1	20	20	84	84	26	26	119	119	46	46	203	203
		22	5,110	22,633	1	1	20	20	84	84	26	26	119	119	46	46	203	203
MINALIN	1	15	11,139	39,527	13	12	79	78	280	272	0	0	0	0	79	78	280	272
		15	11,139	39,527	13	12	79	78	280	272	0	0	0	0	79	78	280	272
PORAC	1	2	180	704	2	2	44	44	165	165	0	0	0	0	44	44	165	165
		2	180	704	2	2	44	44	165	165	0	0	0	0	44	44	165	165
SAN LUIS	1	17	5,629	21,942	2	2	6	6	43	43	0	0	0	0	6	6	43	43
		17	5,629	21,942	2	2	6	6	43	43	0	0	0	0	6	6	43	43
SAN SIMON	1	11	7,061	32,984	3	3	52	52	246	246	0	0	0	0	52	52	246	246
		11	7,061	32,984	3	3	52	52	246	246	0	0	0	0	52	52	246	246

REGION   PROVINCE   CITY/ MUNICIPALITY   BARANGAY		NO. OF AFFECTED			No. of ECs		Inside Evacuation Centers				Outside Evacuation Centers				TOTAL SERVED (CURRENT)			
		Brgys.	Families	Persons	CUM	NOW	Families		Persons		Families		Persons		Families		Persons	
							CUM	NOW	CUM	NOW	CUM	NOW	CUM	NOW	CUM	NOW	CUM	NOW
							(Inside + Outside)											
SASMUAN	1	1	4	14	1	1	2	2	7	7	0	0	0	0	2	2	7	7
		1	4	14	1	1	2	2	7	7	0	0	0	0	2	2	7	7
<b>TARLAC</b>	<b>14</b>	<b>97</b>	<b>6,334</b>	<b>22,053</b>	<b>26</b>	<b>26</b>	<b>744</b>	<b>744</b>	<b>2,357</b>	<b>2,357</b>	<b>615</b>	<b>615</b>	<b>2,864</b>	<b>2,864</b>	<b>1,359</b>	<b>1,359</b>	<b>5,221</b>	<b>5,221</b>
BAMBAN	1	2	34	133	2	2	34	34	133	133	0	0	0	0	34	34	133	133
		2	34	133	2	2	34	34	133	133	0	0	0	0	34	34	133	133
CAMILING	1	26	1,312	5,232	5	5	116	116	429	429	0	0	0	0	116	116	429	429
		26	1,312	5,232	5	5	116	116	429	429	0	0	0	0	116	116	429	429
CONCEPCION	1	4	380	1,058	1	1	4	4	11	11	0	0	0	0	4	4	11	11
		4	380	1,058	1	1	4	4	11	11	0	0	0	0	4	4	11	11
GERONA	1	1	98	341	1	1	20	20	79	79	0	0	0	0	20	20	79	79
		1	98	341	1	1	20	20	79	79	0	0	0	0	20	20	79	79
LA PAZ	1	4	79	320	0	0	0	0	0	0	0	0	0	0	0	0	0	0
		4	79	320	0	0	0	0	0	0	0	0	0	0	0	0	0	0
MAYANTOC	1	3	2	6	0	0	0	0	0	0	0	0	0	0	0	0	0	0
		3	2	6	0	0	0	0	0	0	0	0	0	0	0	0	0	0
MONCADA	1	25	3,060	9,302	7	7	404	404	1,050	1,050	169	169	692	692	573	573	1,742	1,742
		25	3,060	9,302	7	7	404	404	1,050	1,050	169	169	692	692	573	573	1,742	1,742
PANIQUI	1	7	141	540	7	7	141	141	540	540	0	0	0	0	141	141	540	540
		7	141	540	7	7	141	141	540	540	0	0	0	0	141	141	540	540
RAMOS	1	9	461	1,995	2	2	12	12	61	61	0	0	0	0	12	12	61	61
		9	461	1,995	2	2	12	12	61	61	0	0	0	0	12	12	61	61
SAN CLEMENTE	1	1	18	54	0	0	0	0	0	0	0	0	0	0	0	0	0	0
		1	18	54	0	0	0	0	0	0	0	0	0	0	0	0	0	0
SAN MANUEL	1	7	127	696	0	0	0	0	0	0	127	127	696	696	127	127	696	696
		7	127	696	0	0	0	0	0	0	127	127	696	696	127	127	696	696
SANTA IGNACIA	1	1	4	10	0	0	0	0	0	0	0	0	0	0	0	0	0	0
		1	4	10	0	0	0	0	0	0	0	0	0	0	0	0	0	0
TARLAC	1	1	13	54	1	1	13	13	54	54	0	0	0	0	13	13	54	54
		1	13	54	1	1	13	13	54	54	0	0	0	0	13	13	54	54
VICTORIA	1	6	605	2,312	0	0	0	0	0	0	319	319	1,476	1,476	319	319	1,476	1,476
		6	605	2,312	0	0	0	0	0	0	319	319	1,476	1,476	319	319	1,476	1,476
<b>ZAMBALES</b>	<b>13</b>	<b>71</b>	<b>1,047</b>	<b>3,533</b>	<b>69</b>	<b>62</b>	<b>1,046</b>	<b>885</b>	<b>3,532</b>	<b>2,992</b>	<b>1</b>	<b>1</b>	<b>1</b>	<b>4</b>	<b>1,047</b>	<b>886</b>	<b>3,533</b>	<b>2,996</b>

REGION   PROVINCE   CITY/ MUNICIPALITY   BARANGAY		NO. OF AFFECTED			No. of ECs		Inside Evacuation Centers				Outside Evacuation Centers				TOTAL SERVED (CURRENT)			
		Brgys.	Families	Persons	CUM	NOW	Families		Persons		Families		Persons		Families		Persons	
							CUM	NOW	CUM	NOW	CUM	NOW	CUM	NOW	CUM	NOW	CUM	NOW
							(Inside + Outside)											
BOTOLAN	1	8	260	754	8	8	259	247	753	723	1	1	1	4	260	248	754	727
		8	260	754	8	8	259	247	753	723	1	1	1	4	260	248	754	727
CABANGAN	1	10	181	558	15	14	181	174	558	528	0	0	0	0	181	174	558	528
		10	181	558	15	14	181	174	558	528	0	0	0	0	181	174	558	528
CANDELARIA	1	8	72	222	8	8	72	72	222	222	0	0	0	0	72	72	222	222
		8	72	222	8	8	72	72	222	222	0	0	0	0	72	72	222	222
CASTILLEJOS	1	4	45	175	5	5	45	45	175	175	0	0	0	0	45	45	175	175
		4	45	175	5	5	45	45	175	175	0	0	0	0	45	45	175	175
IBA	1	10	138	559	10	10	138	97	559	386	0	0	0	0	138	97	559	386
		10	138	559	10	10	138	97	559	386	0	0	0	0	138	97	559	386
MASINLOC	1	3	18	65	3	3	18	18	65	65	0	0	0	0	18	18	65	65
		3	18	65	3	3	18	18	65	65	0	0	0	0	18	18	65	65
PALAUIG	1	1	2	9	1	1	2	2	9	9	0	0	0	0	2	2	9	9
		1	2	9	1	1	2	2	9	9	0	0	0	0	2	2	9	9
SAN ANTONIO	1	8	66	259	3	3	66	66	259	259	0	0	0	0	66	66	259	259
		8	66	259	3	3	66	66	259	259	0	0	0	0	66	66	259	259
SAN FELIPE	1	1	19	63	1	1	19	19	63	63	0	0	0	0	19	19	63	63
		1	19	63	1	1	19	19	63	63	0	0	0	0	19	19	63	63
SAN MARCELINO	1	1	7	19	1	1	7	7	19	19	0	0	0	0	7	7	19	19
		1	7	19	1	1	7	7	19	19	0	0	0	0	7	7	19	19
SAN NARCISO	1	2	10	29	1	1	10	6	29	19	0	0	0	0	10	6	29	19
		2	10	29	1	1	10	6	29	19	0	0	0	0	10	6	29	19
SANTA CRUZ	1	4	64	201	5	1	64	32	201	95	0	0	0	0	64	32	201	95
		4	64	201	5	1	64	32	201	95	0	0	0	0	64	32	201	95
SUBIC	1	11	165	620	8	6	165	100	620	429	0	0	0	0	165	100	620	429
		11	165	620	8	6	165	100	620	429	0	0	0	0	165	100	620	429
<b>OLONGAPO</b>	1	10	278	948	17	10	278	60	948	181	0	0	0	0	278	60	948	181
OLONGAPO	1	10	278	948	17	10	278	60	948	181	0	0	0	0	278	60	948	181
		10	278	948	17	10	278	60	948	181	0	0	0	0	278	60	948	181
<b>CALABARZON</b>	10	28	250	963	22	5	207	36	813	151	43	16	150	56	250	52	963	207
<b>CAVITE</b>	3	6	30	102	4	1	19	5	63	12	11	11	39	39	30	16	102	51
Tagaytay	1	1	1	5	0	0	0	0	0	0	1	1	5	5	1	1	5	5



REGION   PROVINCE   CITY/ MUNICIPALITY   BARANGAY		NO. OF AFFECTED			No. of ECs		Inside Evacuation Centers				Outside Evacuation Centers				TOTAL SERVED (CURRENT)				
		Brgys.	Families	Persons	CUM	NOW	Families		Persons		Families		Persons		Families		Persons		
							CUM	NOW	CUM	NOW	CUM	NOW	CUM	NOW	CUM	NOW	CUM	NOW	
(Inside + Outside)																			
		1	1	5	0	0	0	0	0	0	0	1	1	5	5	1	1	5	5
Tanza	1	4	27	91	3	1	17	5	57	12	10	10	34	34	27	15	91	46	
		4	27	91	3	1	17	5	57	12	10	10	34	34	27	15	91	46	
Naic	1	1	2	6	1	0	2	0	6	0	0	0	0	0	2	0	6	0	
		1	2	6	1	0	2	0	6	0	0	0	0	0	2	0	6	0	
<b>RIZAL</b>	<b>6</b>	<b>21</b>	<b>215</b>	<b>844</b>	<b>18</b>	<b>4</b>	<b>188</b>	<b>31</b>	<b>750</b>	<b>139</b>	<b>27</b>	<b>0</b>	<b>94</b>	<b>0</b>	<b>215</b>	<b>31</b>	<b>844</b>	<b>139</b>	
Binangonan	1	9	124	485	9	1	124	6	485	30	0	0	0	0	124	6	485	30	
		9	124	485	9	1	124	6	485	30	0	0	0	0	124	6	485	30	
Cardona	1	3	23	99	2	0	17	0	74	0	6	0	25	0	23	0	99	0	
		3	23	99	2	0	17	0	74	0	6	0	25	0	23	0	99	0	
Morong	1	1	4	16	1	0	4	0	16	0	0	0	0	0	4	0	16	0	
		1	4	16	1	0	4	0	16	0	0	0	0	0	4	0	16	0	
Baras	1	3	34	119	2	2	18	15	77	69	16	0	42	0	34	15	119	69	
		3	34	119	2	2	18	15	77	69	16	0	42	0	34	15	119	69	
Taytay	1	2	11	49	1	0	6	0	22	0	5	0	27	0	11	0	49	0	
		2	11	49	1	0	6	0	22	0	5	0	27	0	11	0	49	0	
Teresa	1	3	19	76	3	1	19	10	76	40	0	0	0	0	19	10	76	40	
		3	19	76	3	1	19	10	76	40	0	0	0	0	19	10	76	40	
<b>BATANGAS</b>	<b>1</b>	<b>1</b>	<b>5</b>	<b>17</b>	<b>0</b>	<b>0</b>	<b>0</b>	<b>0</b>	<b>0</b>	<b>0</b>	<b>5</b>	<b>5</b>	<b>17</b>	<b>17</b>	<b>5</b>	<b>5</b>	<b>17</b>	<b>17</b>	
Calaca	1	1	5	17	0	0	0	0	0	0	5	5	17	17	5	5	17	17	
		1	5	17	0	0	0	0	0	0	5	5	17	17	5	5	17	17	
<b>MIMAROPA</b>	<b>24</b>	<b>142</b>	<b>22,959</b>	<b>110,092</b>	<b>137</b>	<b>0</b>	<b>2,630</b>	<b>0</b>	<b>9,239</b>	<b>0</b>	<b>4,110</b>	<b>0</b>	<b>18,826</b>	<b>0</b>	<b>6,740</b>	<b>0</b>	<b>28,065</b>	<b>0</b>	
<b>OCCIDENTAL MINDORO</b>	<b>11</b>	<b>87</b>	<b>17,541</b>	<b>84,462</b>	<b>78</b>	<b>0</b>	<b>1,156</b>	<b>0</b>	<b>4,069</b>	<b>0</b>	<b>3,974</b>	<b>0</b>	<b>18,338</b>	<b>0</b>	<b>5,130</b>	<b>0</b>	<b>22,407</b>	<b>0</b>	
Abra de Ilog	1	4	341	1,451	8	0	221	0	804	0	120	0	647	0	341	0	1,451	0	
		4	341	1,451	8	0	221	0	804	0	120	0	647	0	341	0	1,451	0	
Calintaan	1	5	1,204	5,891	11	0	68	0	246	0	506	0	2,495	0	574	0	2,741	0	
		5	1,204	5,891	11	0	68	0	246	0	506	0	2,495	0	574	0	2,741	0	
Looc	1	10	1,772	8,860	0	0	0	0	0	0	0	0	0	0	0	0	0	0	
		10	1,772	8,860	0	0	0	0	0	0	0	0	0	0	0	0	0	0	
Lubang	1	14	401	2,005	0	0	0	0	0	0	0	0	0	0	0	0	0	0	
		14	401	2,005	0	0	0	0	0	0	0	0	0	0	0	0	0	0	
Magsaysay	1	7	176	569	15	0	176	0	569	0	0	0	0	0	176	0	569	0	

REGION   PROVINCE   CITY/ MUNICIPALITY   BARANGAY		NO. OF AFFECTED			No. of ECs		Inside Evacuation Centers				Outside Evacuation Centers				TOTAL SERVED (CURRENT)				
		Brgys.	Families	Persons	CUM	NOW	Families		Persons		Families		Persons		Families		Persons		
							CUM	NOW	CUM	NOW	CUM	NOW	CUM	NOW	CUM	NOW	CUM	NOW	
							(Inside + Outside)												
		7	176	569	15	0	176	0	569	0	0	0	0	0	0	176	0	569	0
Mamburao	1	5	22	84	6	0	22	0	84	0	0	0	0	0	0	22	0	84	0
		5	22	84	6	0	22	0	84	0	0	0	0	0	0	22	0	84	0
Paluan	1	9	1,683	8,379	0	0	0	0	0	0	1,683	0	8,379	0	1,683	0	8,379	0	
		9	1,683	8,379	0	0	0	0	0	0	1,683	0	8,379	0	1,683	0	8,379	0	
Rizal	1	7	50	188	9	0	50	0	188	0	0	0	0	0	50	0	188	0	
		7	50	188	9	0	50	0	188	0	0	0	0	0	50	0	188	0	
Sablayan	1	10	10,554	51,520	12	0	408	0	1,291	0	538	0	2,189	0	946	0	3,480	0	
		10	10,554	51,520	12	0	408	0	1,291	0	538	0	2,189	0	946	0	3,480	0	
San Jose	1	11	351	1,575	13	0	188	0	798	0	163	0	777	0	351	0	1,575	0	
		11	351	1,575	13	0	188	0	798	0	163	0	777	0	351	0	1,575	0	
Santa Cruz	1	5	987	3,940	4	0	23	0	89	0	964	0	3,851	0	987	0	3,940	0	
		5	987	3,940	4	0	23	0	89	0	964	0	3,851	0	987	0	3,940	0	
<b>PALAWAN</b>	<b>8</b>	<b>40</b>	<b>5,163</b>	<b>24,478</b>	<b>43</b>	<b>0</b>	<b>1,229</b>	<b>0</b>	<b>4,039</b>	<b>0</b>	<b>126</b>	<b>0</b>	<b>467</b>	<b>0</b>	<b>1,355</b>	<b>0</b>	<b>4,506</b>	<b>0</b>	
Busuanga	1	2	6	21	2	0	6	0	21	0	0	0	0	0	6	0	21	0	
		2	6	21	2	0	6	0	21	0	0	0	0	0	6	0	21	0	
Culion	1	3	8	26	3	0	8	0	26	0	0	0	0	0	8	0	26	0	
		3	8	26	3	0	8	0	26	0	0	0	0	0	8	0	26	0	
El Nido (Bacuit)	1	4	67	217	3	0	49	0	161	0	18	0	56	0	67	0	217	0	
		4	67	217	3	0	49	0	161	0	18	0	56	0	67	0	217	0	
Narra	1	1	6	23	1	0	6	0	23	0	0	0	0	0	6	0	23	0	
		1	6	23	1	0	6	0	23	0	0	0	0	0	6	0	23	0	
Puerto Princesa	1	17	1,015	3,413	20	0	939	0	3,111	0	76	0	302	0	1,015	0	3,413	0	
		17	1,015	3,413	20	0	939	0	3,111	0	76	0	302	0	1,015	0	3,413	0	
Roxas	1	4	100	268	3	0	68	0	159	0	32	0	109	0	100	0	268	0	
		4	100	268	3	0	68	0	159	0	32	0	109	0	100	0	268	0	
San Vicente	1	6	3,944	20,449	8	0	136	0	477	0	0	0	0	0	136	0	477	0	
		6	3,944	20,449	8	0	136	0	477	0	0	0	0	0	136	0	477	0	
Taytay	1	3	17	61	3	0	17	0	61	0	0	0	0	0	17	0	61	0	
		3	17	61	3	0	17	0	61	0	0	0	0	0	17	0	61	0	
<b>ORIENTAL MINDORO</b>	<b>5</b>	<b>15</b>	<b>255</b>	<b>1,152</b>	<b>16</b>	<b>0</b>	<b>245</b>	<b>0</b>	<b>1,131</b>	<b>0</b>	<b>10</b>	<b>0</b>	<b>21</b>	<b>0</b>	<b>255</b>	<b>0</b>	<b>1,152</b>	<b>0</b>	
Baco	1	3	135	675	4	0	135	0	675	0	0	0	0	0	135	0	675	0	

REGION   PROVINCE   CITY/ MUNICIPALITY   BARANGAY		NO. OF AFFECTED			No. of ECs		Inside Evacuation Centers				Outside Evacuation Centers				TOTAL SERVED (CURRENT)				
		Brgys.	Families	Persons	CUM	NOW	Families		Persons		Families		Persons		Families		Persons		
							CUM	NOW	CUM	NOW	CUM	NOW	CUM	NOW	CUM	NOW	CUM	NOW	
							(Inside + Outside)												
		3	135	675	4	0	135	0	675	0	0	0	0	0	0	135	0	675	0
Bulalacao (San Pedro)	1	2	12	47	2	0	12	0	47	0	0	0	0	0	0	12	0	47	0
		2	12	47	2	0	12	0	47	0	0	0	0	0	0	12	0	47	0
Calapan	1	2	31	100	2	0	21	0	79	0	10	0	21	0	31	0	100	0	
		2	31	100	2	0	21	0	79	0	10	0	21	0	31	0	100	0	
Mansalay	1	3	55	226	3	0	55	0	226	0	0	0	0	0	55	0	226	0	
		3	55	226	3	0	55	0	226	0	0	0	0	0	55	0	226	0	
Naujan	1	5	22	104	5	0	22	0	104	0	0	0	0	0	22	0	104	0	
		5	22	104	5	0	22	0	104	0	0	0	0	0	22	0	104	0	
<b>REGION 5</b>	<b>19</b>	<b>51</b>	<b>10,846</b>	<b>16,486</b>	<b>2</b>	<b>1</b>	<b>65</b>	<b>31</b>	<b>239</b>	<b>134</b>	<b>22</b>	<b>0</b>	<b>103</b>	<b>0</b>	<b>87</b>	<b>31</b>	<b>342</b>	<b>134</b>	
<b>ALBAY</b>	<b>3</b>	<b>7</b>	<b>3,175</b>	<b>7,210</b>	<b>0</b>	<b>0</b>	<b>0</b>	<b>0</b>	<b>0</b>	<b>0</b>	<b>0</b>	<b>0</b>	<b>0</b>	<b>0</b>	<b>0</b>	<b>0</b>	<b>0</b>	<b>0</b>	
Oas	1	5	1,157	5,192	0	0	0	0	0	0	0	0	0	0	0	0	0	0	
		5	1,157	5,192	0	0	0	0	0	0	0	0	0	0	0	0	0	0	
Pio Duran	1	1	1,351	1,351	0	0	0	0	0	0	0	0	0	0	0	0	0	0	
		1	1,351	1,351	0	0	0	0	0	0	0	0	0	0	0	0	0	0	
Tabaco City	1	1	667	667	0	0	0	0	0	0	0	0	0	0	0	0	0	0	
		1	667	667	0	0	0	0	0	0	0	0	0	0	0	0	0	0	
<b>CAMARINES NORTE</b>	<b>1</b>	<b>1</b>	<b>107</b>	<b>483</b>	<b>0</b>	<b>0</b>	<b>0</b>	<b>0</b>	<b>0</b>	<b>0</b>	<b>0</b>	<b>0</b>	<b>0</b>	<b>0</b>	<b>0</b>	<b>0</b>	<b>0</b>		
Vinzons	1	1	107	483	0	0	0	0	0	0	0	0	0	0	0	0	0		
		1	107	483	0	0	0	0	0	0	0	0	0	0	0	0	0		
<b>CATANDUANES</b>	<b>6</b>	<b>25</b>	<b>1,018</b>	<b>1,196</b>	<b>1</b>	<b>1</b>	<b>31</b>	<b>31</b>	<b>134</b>	<b>134</b>	<b>22</b>	<b>0</b>	<b>103</b>	<b>0</b>	<b>53</b>	<b>31</b>	<b>237</b>	<b>134</b>	
Baras	1	1	10	51	0	0	0	0	0	0	10	0	51	0	10	0	51		
		1	10	51	0	0	0	0	0	0	10	0	51	0	10	0	51		
Bato	1	1	2	5	0	0	0	0	0	0	2	0	5	0	2	0	5		
		1	2	5	0	0	0	0	0	0	2	0	5	0	2	0	5		
Caramoran	1	2	32	137	1	1	31	31	134	134	1	0	9	0	32	31	143		
		2	32	137	1	1	31	31	134	134	1	0	9	0	32	31	143		
Pandan	1	1	5	17	0	0	0	0	0	0	5	0	17	0	5	0	17		
		1	5	17	0	0	0	0	0	0	5	0	17	0	5	0	17		
San Andres (Calolbon)	1	19	943	943	0	0	0	0	0	0	0	0	0	0	0	0	0		
		19	943	943	0	0	0	0	0	0	0	0	0	0	0	0	0		
Virac	1	1	26	43	0	0	0	0	0	0	4	0	21	0	4	0	21		

REGION   PROVINCE   CITY/ MUNICIPALITY   BARANGAY		NO. OF AFFECTED			No. of ECs		Inside Evacuation Centers				Outside Evacuation Centers				TOTAL SERVED (CURRENT)			
		Brgys.	Families	Persons	CUM	NOW	Families		Persons		Families		Persons		Families		Persons	
							CUM	NOW	CUM	NOW	CUM	NOW	CUM	NOW	CUM	NOW	CUM	NOW
							(Inside + Outside)											
		1	26	43	0	0	0	0	0	0	4	0	21	0	4	0	21	0
<b>CAMARINES SUR</b>	4	4	215	487	1	0	34	0	105	0	0	0	0	0	34	0	105	0
Calabanga	1	1	34	105	1	0	34	0	105	0	0	0	0	0	34	0	105	0
		1	34	105	1	0	34	0	105	0	0	0	0	0	34	0	105	0
Del Gallego	1	1	104	104	0	0	0	0	0	0	0	0	0	0	0	0	0	0
		1	104	104	0	0	0	0	0	0	0	0	0	0	0	0	0	0
Pasacao	1	1	74	270	0	0	0	0	0	0	0	0	0	0	0	0	0	0
		1	74	270	0	0	0	0	0	0	0	0	0	0	0	0	0	0
Tinambac	1	1	3	8	0	0	0	0	0	0	0	0	0	0	0	0	0	0
		1	3	8	0	0	0	0	0	0	0	0	0	0	0	0	0	0
<b>MASBATE</b>	1	4	189	968	0	0	0	0	0	0	0	0	0	0	0	0	0	0
San Jacinto	1	4	189	968	0	0	0	0	0	0	0	0	0	0	0	0	0	0
		4	189	968	0	0	0	0	0	0	0	0	0	0	0	0	0	0
<b>SORSOGON</b>	4	10	6,142	6,142	0	0	0	0	0	0	0	0	0	0	0	0	0	0
Bulan	1	1	74	74	0	0	0	0	0	0	0	0	0	0	0	0	0	0
		1	74	74	0	0	0	0	0	0	0	0	0	0	0	0	0	0
Matnog	1	1	3,141	3,141	0	0	0	0	0	0	0	0	0	0	0	0	0	0
		1	3,141	3,141	0	0	0	0	0	0	0	0	0	0	0	0	0	0
Pilar	1	7	928	928	0	0	0	0	0	0	0	0	0	0	0	0	0	0
		7	928	928	0	0	0	0	0	0	0	0	0	0	0	0	0	0
Sorsogon City	1	1	1,999	1,999	0	0	0	0	0	0	0	0	0	0	0	0	0	0
		1	1,999	1,999	0	0	0	0	0	0	0	0	0	0	0	0	0	0
<b>REGION 6</b>	63	595	59,182	238,125	175	1	4,861	4	18,026	11	3,916	1	13,772	4	8,777	5	31,798	15
<b>AKLAN</b>	7	44	2,413	10,553	8	0	82	0	237	0	159	0	712	0	241	0	949	0
Banga	1	6	15	64	0	0	0	0	0	0	15	0	64	0	15	0	64	0
		6	15	64	0	0	0	0	0	0	15	0	64	0	15	0	64	0
Libacao	1	2	6	41	0	0	0	0	0	0	6	0	41	0	6	0	41	0
		2	6	41	0	0	0	0	0	0	6	0	41	0	6	0	41	0
Madalag	1	9	160	687	4	0	48	0	161	0	112	0	526	0	160	0	687	0
		9	160	687	4	0	48	0	161	0	112	0	526	0	160	0	687	0
Makato	1	4	37	119	2	0	13	0	41	0	17	0	48	0	30	0	89	0
		4	37	119	2	0	13	0	41	0	17	0	48	0	30	0	89	0

REGION   PROVINCE   CITY/ MUNICIPALITY   BARANGAY		NO. OF AFFECTED			No. of ECs		Inside Evacuation Centers				Outside Evacuation Centers				TOTAL SERVED (CURRENT)					
		Brgys.	Families	Persons	CUM	NOW	Families		Persons		Families		Persons		(Inside + Outside)		Families		Persons	
							CUM	NOW	CUM	NOW	CUM	NOW	CUM	NOW	CUM	NOW	CUM	NOW	CUM	NOW
Malay	1	17	2,124	9,542	2	0	21	0	35	0	0	0	0	0	21	0	35	0		
		17	2,124	9,542	2	0	21	0	35	0	0	0	0	0	21	0	35	0		
Nabas	1	3	66	84	0	0	0	0	0	0	4	0	17	0	4	0	17	0		
		3	66	84	0	0	0	0	0	0	4	0	17	0	4	0	17	0		
Tangalan	1	3	5	16	0	0	0	0	0	0	5	0	16	0	5	0	16	0		
		3	5	16	0	0	0	0	0	0	5	0	16	0	5	0	16	0		
<b>ANTIQUE</b>	<b>14</b>	<b>159</b>	<b>4,579</b>	<b>17,863</b>	<b>29</b>	<b>0</b>	<b>302</b>	<b>0</b>	<b>1,050</b>	<b>0</b>	<b>173</b>	<b>0</b>	<b>647</b>	<b>0</b>	<b>475</b>	<b>0</b>	<b>1,697</b>	<b>0</b>		
Anini-y	1	11	58	195	4	0	14	0	60	0	25	0	74	0	39	0	134	0		
		11	58	195	4	0	14	0	60	0	25	0	74	0	39	0	134	0		
Barbaza	1	31	570	2,076	14	0	158	0	541	0	97	0	370	0	255	0	911	0		
		31	570	2,076	14	0	158	0	541	0	97	0	370	0	255	0	911	0		
Belison	1	2	2	6	0	0	0	0	0	0	2	0	6	0	2	0	6	0		
		2	2	6	0	0	0	0	0	0	2	0	6	0	2	0	6	0		
Bugasong	1	13	1,368	5,234	1	0	9	0	39	0	0	0	0	0	9	0	39	0		
		13	1,368	5,234	1	0	9	0	39	0	0	0	0	0	9	0	39	0		
Culasi	1	7	301	689	1	0	52	0	164	0	0	0	0	0	52	0	164	0		
		7	301	689	1	0	52	0	164	0	0	0	0	0	52	0	164	0		
Hamtic	1	9	30	113	0	0	0	0	0	0	0	0	0	0	0	0	0	0		
		9	30	113	0	0	0	0	0	0	0	0	0	0	0	0	0	0		
Laua-an	1	23	646	2,972	2	0	22	0	79	0	1	0	5	0	23	0	84	0		
		23	646	2,972	2	0	22	0	79	0	1	0	5	0	23	0	84	0		
San Jose	1	11	126	541	0	0	0	0	0	0	0	0	0	0	0	0	0	0		
		11	126	541	0	0	0	0	0	0	0	0	0	0	0	0	0	0		
San Remigio	1	19	147	591	0	0	0	0	0	0	6	0	25	0	6	0	25	0		
		19	147	591	0	0	0	0	0	0	6	0	25	0	6	0	25	0		
Sebaste	1	8	952	3,688	4	0	35	0	112	0	0	0	0	0	35	0	112	0		
		8	952	3,688	4	0	35	0	112	0	0	0	0	0	35	0	112	0		
Sibalom	1	13	133	587	0	0	0	0	0	0	6	0	20	0	6	0	20	0		
		13	133	587	0	0	0	0	0	0	6	0	20	0	6	0	20	0		
Tibiao	1	2	197	982	1	0	8	0	37	0	0	0	0	0	8	0	37	0		
		2	197	982	1	0	8	0	37	0	0	0	0	0	8	0	37	0		
Tobias Fornier	1	6	34	137	2	0	4	0	18	0	27	0	111	0	31	0	129	0		

REGION   PROVINCE   CITY/ MUNICIPALITY   BARANGAY		NO. OF AFFECTED			No. of ECs		Inside Evacuation Centers				Outside Evacuation Centers				TOTAL SERVED (CURRENT)			
		Brgys.	Families	Persons	CUM	NOW	Families		Persons		Families		Persons		Families		Persons	
							CUM	NOW	CUM	NOW	CUM	NOW	CUM	NOW	CUM	NOW	CUM	NOW
							(Inside + Outside)											
		6	34	137	2	0	4	0	18	0	27	0	111	0	31	0	129	0
Valderrama	1	4	15	52	0	0	0	0	0	0	9	0	36	0	9	0	36	0
		4	15	52	0	0	0	0	0	0	9	0	36	0	9	0	36	0
<b>GUIMARAS</b>	<b>5</b>	<b>44</b>	<b>5,700</b>	<b>17,072</b>	<b>4</b>	<b>0</b>	<b>45</b>	<b>0</b>	<b>156</b>	<b>0</b>	<b>17</b>	<b>1</b>	<b>54</b>	<b>4</b>	<b>62</b>	<b>1</b>	<b>210</b>	<b>4</b>
Buenavista	1	13	160	545	3	0	26	0	84	0	17	1	54	4	43	1	138	4
		13	160	545	3	0	26	0	84	0	17	1	54	4	43	1	138	4
Jordan	1	7	38	130	1	0	19	0	72	0	0	0	0	0	19	0	72	0
		7	38	130	1	0	19	0	72	0	0	0	0	0	19	0	72	0
Nueva Valencia	1	2	26	101	0	0	0	0	0	0	0	0	0	0	0	0	0	0
		2	26	101	0	0	0	0	0	0	0	0	0	0	0	0	0	0
San Lorenzo	1	9	49	166	0	0	0	0	0	0	0	0	0	0	0	0	0	0
		9	49	166	0	0	0	0	0	0	0	0	0	0	0	0	0	0
Sibunag	1	13	5,427	16,130	0	0	0	0	0	0	0	0	0	0	0	0	0	0
		13	5,427	16,130	0	0	0	0	0	0	0	0	0	0	0	0	0	0
<b>ILOILO</b>	<b>14</b>	<b>171</b>	<b>22,529</b>	<b>95,576</b>	<b>50</b>	<b>1</b>	<b>937</b>	<b>4</b>	<b>3,670</b>	<b>11</b>	<b>2,777</b>	<b>0</b>	<b>9,697</b>	<b>0</b>	<b>3,714</b>	<b>4</b>	<b>13,367</b>	<b>11</b>
Calinog	1	3	33	145	0	0	0	0	0	0	3	0	15	0	3	0	15	0
		3	33	145	0	0	0	0	0	0	3	0	15	0	3	0	15	0
Carles	1	18	10,324	39,427	0	0	0	0	0	0	0	0	0	0	0	0	0	0
		18	10,324	39,427	0	0	0	0	0	0	0	0	0	0	0	0	0	0
Concepcion	1	18	6,135	33,979	0	0	0	0	0	0	0	0	0	0	0	0	0	0
		18	6,135	33,979	0	0	0	0	0	0	0	0	0	0	0	0	0	0
Iloilo City	1	47	3,269	11,241	35	0	816	0	3,165	0	2,428	0	7,982	0	3,244	0	11,147	0
		47	3,269	11,241	35	0	816	0	3,165	0	2,428	0	7,982	0	3,244	0	11,147	0
Lambunao	1	9	63	283	1	0	1	0	8	0	1	0	4	0	2	0	12	0
		9	63	283	1	0	1	0	8	0	1	0	4	0	2	0	12	0
Leganes	1	15	1,924	7,134	2	0	18	0	78	0	12	0	53	0	30	0	131	0
		15	1,924	7,134	2	0	18	0	78	0	12	0	53	0	30	0	131	0
Leon	1	4	25	107	0	0	0	0	0	0	12	0	51	0	12	0	51	0
		4	25	107	0	0	0	0	0	0	12	0	51	0	12	0	51	0
Maasin	1	8	59	305	0	0	0	0	0	0	59	0	305	0	59	0	305	0
		8	59	305	0	0	0	0	0	0	59	0	305	0	59	0	305	0
Miagao	1	8	35	162	1	0	8	0	27	0	3	0	10	0	11	0	37	0

REGION   PROVINCE   CITY/ MUNICIPALITY   BARANGAY		NO. OF AFFECTED			No. of ECs		Inside Evacuation Centers				Outside Evacuation Centers				TOTAL SERVED (CURRENT)			
		Brgys.	Families	Persons	CUM	NOW	Families		Persons		Families		Persons		Families		Persons	
							CUM	NOW	CUM	NOW	CUM	NOW	CUM	NOW	CUM	NOW	CUM	NOW
(Inside + Outside)																		
		8	35	162	1	0	8	0	27	0	3	0	10	0	11	0	37	0
Oton	1	15	83	325	8	1	68	4	259	11	2	0	7	0	70	4	266	11
		15	83	325	8	1	68	4	259	11	2	0	7	0	70	4	266	11
Pavia	1	2	250	1,250	2	0	25	0	125	0	225	0	1,125	0	250	0	1,250	0
		2	250	1,250	2	0	25	0	125	0	225	0	1,125	0	250	0	1,250	0
San Joaquin	1	8	46	180	1	0	1	0	8	0	2	0	10	0	3	0	18	0
		8	46	180	1	0	1	0	8	0	2	0	10	0	3	0	18	0
Tubungan	1	9	55	258	0	0	0	0	0	0	29	0	128	0	29	0	128	0
		9	55	258	0	0	0	0	0	0	29	0	128	0	29	0	128	0
Zarraga	1	7	228	780	0	0	0	0	0	0	1	0	7	0	1	0	7	0
		7	228	780	0	0	0	0	0	0	1	0	7	0	1	0	7	0
<b>NEGROS OCCIDENTAL</b>	<b>23</b>	<b>177</b>	<b>23,961</b>	<b>97,061</b>	<b>84</b>	<b>0</b>	<b>3,495</b>	<b>0</b>	<b>12,913</b>	<b>0</b>	<b>790</b>	<b>0</b>	<b>2,662</b>	<b>0</b>	<b>4,285</b>	<b>0</b>	<b>15,575</b>	<b>0</b>
Bacolod City	1	24	1,625	5,765	19	0	746	0	2,698	0	204	0	816	0	950	0	3,514	0
		24	1,625	5,765	19	0	746	0	2,698	0	204	0	816	0	950	0	3,514	0
Bago City	1	20	409	1,525	5	0	50	0	196	0	0	0	0	0	50	0	196	0
		20	409	1,525	5	0	50	0	196	0	0	0	0	0	50	0	196	0
Binalbagan	1	5	1,055	5,275	0	0	0	0	0	0	0	0	0	0	0	0	0	0
		5	1,055	5,275	0	0	0	0	0	0	0	0	0	0	0	0	0	0
Cadiz City	1	5	360	1,114	5	0	45	0	169	0	315	0	945	0	360	0	1,114	0
		5	360	1,114	5	0	45	0	169	0	315	0	945	0	360	0	1,114	0
Candoni	1	2	40	140	0	0	0	0	0	0	0	0	0	0	0	0	0	0
		2	40	140	0	0	0	0	0	0	0	0	0	0	0	0	0	0
Cauayan	1	3	85	315	3	0	85	0	315	0	0	0	0	0	85	0	315	0
		3	85	315	3	0	85	0	315	0	0	0	0	0	85	0	315	0
Enrique B. Magalona (Saravia)	1	4	610	2,313	0	0	0	0	0	0	0	0	0	0	0	0	0	0
		4	610	2,313	0	0	0	0	0	0	0	0	0	0	0	0	0	0
Hinoba-an	1	6	18	81	2	0	12	0	51	0	3	0	14	0	15	0	65	0
		6	18	81	2	0	12	0	51	0	3	0	14	0	15	0	65	0
Ilog	1	5	783	2,969	0	0	0	0	0	0	0	0	0	0	0	0	0	0
		5	783	2,969	0	0	0	0	0	0	0	0	0	0	0	0	0	0
Isabela	1	2	18	64	2	0	16	0	58	0	0	0	0	0	16	0	58	0
		2	18	64	2	0	16	0	58	0	0	0	0	0	16	0	58	0

REGION   PROVINCE   CITY/ MUNICIPALITY   BARANGAY		NO. OF AFFECTED			No. of ECs		Inside Evacuation Centers				Outside Evacuation Centers				TOTAL SERVED (CURRENT)			
		Brgys.	Families	Persons	CUM	NOW	Families		Persons		Families		Persons		Families		Persons	
							CUM	NOW	CUM	NOW	CUM	NOW	CUM	NOW	CUM	NOW	CUM	NOW
							(Inside + Outside)											
La Carlota City	1	5	50	194	3	0	42	0	165	0	8	0	29	0	50	0	194	0
		5	50	194	3	0	42	0	165	0	8	0	29	0	50	0	194	0
La Castellana	1	1	1	6	1	0	1	0	6	0	0	0	0	0	1	0	6	0
		1	1	6	1	0	1	0	6	0	0	0	0	0	1	0	6	0
Murcia	1	8	85	386	1	0	7	0	34	0	8	0	45	0	15	0	79	0
		8	85	386	1	0	7	0	34	0	8	0	45	0	15	0	79	0
Pontevedra, Negros	1	7	308	1,106	7	0	124	0	460	0	63	0	214	0	187	0	674	0
		7	308	1,106	7	0	124	0	460	0	63	0	214	0	187	0	674	0
Pulupandan	1	20	2,910	10,753	4	0	20	0	71	0	5	0	10	0	25	0	81	0
		20	2,910	10,753	4	0	20	0	71	0	5	0	10	0	25	0	81	0
Sagay City	1	14	3,105	15,521	0	0	0	0	0	0	0	0	0	0	0	0	0	0
		14	3,105	15,521	0	0	0	0	0	0	0	0	0	0	0	0	0	0
San Carlos City	1	2	3	15	0	0	0	0	0	0	0	0	0	0	0	0	0	0
		2	3	15	0	0	0	0	0	0	0	0	0	0	0	0	0	0
Salvador Benedicto	1	7	541	2,181	1	0	2	0	9	0	22	0	77	0	24	0	86	0
		7	541	2,181	1	0	2	0	9	0	22	0	77	0	24	0	86	0
San Enrique, Negros	1	9	5,839	20,119	21	0	1,971	0	7,528	0	140	0	435	0	2,111	0	7,963	0
		9	5,839	20,119	21	0	1,971	0	7,528	0	140	0	435	0	2,111	0	7,963	0
Silay City	1	4	81	283	2	0	72	0	207	0	0	0	0	0	72	0	207	0
		4	81	283	2	0	72	0	207	0	0	0	0	0	72	0	207	0
Sipalay City	1	5	309	967	5	0	291	0	910	0	18	0	57	0	309	0	967	0
		5	309	967	5	0	291	0	910	0	18	0	57	0	309	0	967	0
Valladolid	1	16	5,323	23,954	3	0	11	0	36	0	4	0	20	0	15	0	56	0
		16	5,323	23,954	3	0	11	0	36	0	4	0	20	0	15	0	56	0
Victorias City	1	3	403	2,015	0	0	0	0	0	0	0	0	0	0	0	0	0	0
		3	403	2,015	0	0	0	0	0	0	0	0	0	0	0	0	0	0
<b>REGION 8</b>	<b>2</b>	<b>2</b>	<b>3</b>	<b>15</b>	<b>0</b>	<b>0</b>	<b>0</b>	<b>0</b>	<b>0</b>	<b>0</b>	<b>0</b>	<b>0</b>	<b>0</b>	<b>0</b>	<b>0</b>	<b>0</b>	<b>0</b>	<b>0</b>
<b>BILIRAN</b>	<b>2</b>	<b>2</b>	<b>3</b>	<b>15</b>	<b>0</b>	<b>0</b>	<b>0</b>	<b>0</b>	<b>0</b>	<b>0</b>	<b>0</b>	<b>0</b>	<b>0</b>	<b>0</b>	<b>0</b>	<b>0</b>	<b>0</b>	<b>0</b>
Culaba	1	1	1	5	0	0	0	0	0	0	0	0	0	0	0	0	0	0
		1	1	5	0	0	0	0	0	0	0	0	0	0	0	0	0	0
Maripipi	1	1	2	10	0	0	0	0	0	0	0	0	0	0	0	0	0	0
		1	2	10	0	0	0	0	0	0	0	0	0	0	0	0	0	0



REGION   PROVINCE   CITY/ MUNICIPALITY   BARANGAY		NO. OF AFFECTED			No. of ECs		Inside Evacuation Centers				Outside Evacuation Centers				TOTAL SERVED (CURRENT)			
		Brgys.	Families	Persons	CUM	NOW	Families		Persons		Families		Persons		(Inside + Outside)			
							CUM	NOW	CUM	NOW	CUM	NOW	CUM	NOW	CUM	NOW	CUM	NOW
<b>REGION 10</b>	2	3	117	431	4	0	117	0	431	0	0	0	0	0	117	0	431	0
<b>MISAMIS ORIENTAL</b>	2	3	117	431	4	0	117	0	431	0	0	0	0	0	117	0	431	0
Tagoloan	1	1	82	312	1	0	82	0	312	0	0	0	0	0	82	0	312	0
Casinglot		1	82	312	1	0	82	0	312	0	0	0	0	0	82	0	312	0
Cagayan de Oro	1	2	35	119	3	0	35	0	119	0	0	0	0	0	35	0	119	0
		2	35	119	3	0	35	0	119	0	0	0	0	0	35	0	119	0
<b>REGION 11</b>	37	37	3,225	13,658	0	0	0	0	0	0	2,077	2,070	8,823	8,802	2,077	2,070	8,823	8,802
<b>DAVAO DEL NORTE</b>	19	19	2,086	8,869	0	0	0	0	0	0	2,067	2,067	8,787	8,787	2,067	2,067	8,787	8,787
Tagum	12	12	2,066	8,783	0	0	0	0	0	0	2,066	2,066	8,783	8,783	2,066	2,066	8,783	8,783
Mankilam		1	520	2,587	0	0	0	0	0	0	520	520	2,587	2,587	520	520	2,587	2,587
Maguppo West		1	2	7	0	0	0	0	0	0	2	2	7	7	2	2	7	7
Liboganon		1	514	1,687	0	0	0	0	0	0	514	514	1,687	1,687	514	514	1,687	1,687
La Filipina		1	1	3	0	0	0	0	0	0	1	1	3	3	1	1	3	3
Busaon		1	491	1,875	0	0	0	0	0	0	491	491	1,875	1,875	491	491	1,875	1,875
San Miguel		1	4	18	0	0	0	0	0	0	4	4	18	18	4	4	18	18
Madaum		1	487	2,389	0	0	0	0	0	0	487	487	2,389	2,389	487	487	2,389	2,389
Apokon		1	2	8	0	0	0	0	0	0	2	2	8	8	2	2	8	8
Bincungan		1	18	87	0	0	0	0	0	0	18	18	87	87	18	18	87	87
Canocotan		1	21	97	0	0	0	0	0	0	21	21	97	97	21	21	97	97
Maguppo North		1	2	8	0	0	0	0	0	0	2	2	8	8	2	2	8	8
Pagsabangan		1	4	17	0	0	0	0	0	0	4	4	17	17	4	4	17	17
Asuncion (Saug)	4	4	14	56	0	0	0	0	0	0	0	0	0	0	0	0	0	0
Magatos		1	8	32	0	0	0	0	0	0	0	0	0	0	0	0	0	0
Pamacaun		1	1	4	0	0	0	0	0	0	0	0	0	0	0	0	0	0
Cambanogoy		1	4	16	0	0	0	0	0	0	0	0	0	0	0	0	0	0
Camoning		1	1	4	0	0	0	0	0	0	0	0	0	0	0	0	0	0
Braulio E. Dujali	3	3	6	30	0	0	0	0	0	0	1	1	4	4	1	1	4	4
Tanglaw		1	1	5	0	0	0	0	0	0	0	0	0	0	0	0	0	0
Cabayangan		1	2	10	0	0	0	0	0	0	1	1	4	4	1	1	4	4
Magupising		1	3	15	0	0	0	0	0	0	0	0	0	0	0	0	0	0
<b>DAVAO ORIENTAL</b>	8	8	453	1,359	0	0	0	0	0	0	7	0	21	0	7	0	21	0
Tarragona	8	8	453	1,359	0	0	0	0	0	0	7	0	21	0	7	0	21	0

REGION   PROVINCE   CITY/ MUNICIPALITY   BARANGAY		NO. OF AFFECTED			No. of ECs		Inside Evacuation Centers				Outside Evacuation Centers				TOTAL SERVED (CURRENT)				
		Brgys.	Families	Persons	CUM	NOW	Families		Persons		Families		Persons		Families		Persons		
							CUM	NOW	CUM	NOW	CUM	NOW	CUM	NOW	CUM	NOW	CUM	NOW	
							(Inside + Outside)												
Cabayangan		1	2	6	0	0	0	0	0	0	0	1	0	3	0	1	0	3	0
Central		1	13	39	0	0	0	0	0	0	0	0	0	0	0	0	0	0	0
Jovellar		1	24	72	0	0	0	0	0	0	1	0	3	0	1	0	3	0	
Lucatan		1	80	240	0	0	0	0	0	0	3	0	9	0	3	0	9	0	
Ompao		1	255	765	0	0	0	0	0	0	0	0	0	0	0	0	0	0	
Maganda		1	16	48	0	0	0	0	0	0	0	0	0	0	0	0	0	0	
Tomoang		1	8	24	0	0	0	0	0	0	1	0	3	0	1	0	3	0	
Tubaon		1	55	165	0	0	0	0	0	0	1	0	3	0	1	0	3	0	
<b>DAVAO DEL SUR</b>	<b>1</b>	<b>1</b>	<b>4</b>	<b>20</b>	<b>0</b>	<b>0</b>	<b>0</b>	<b>0</b>	<b>0</b>	<b>0</b>	<b>3</b>	<b>3</b>	<b>15</b>	<b>15</b>	<b>3</b>	<b>3</b>	<b>15</b>	<b>15</b>	
Santa Cruz	1	1	4	20	0	0	0	0	0	0	3	3	15	15	3	3	15	15	
Bitaug		1	4	20	0	0	0	0	0	0	3	3	15	15	3	3	15	15	
<b>DAVAO OCCIDENTAL</b>	<b>9</b>	<b>9</b>	<b>682</b>	<b>3,410</b>	<b>0</b>	<b>0</b>	<b>0</b>	<b>0</b>	<b>0</b>	<b>0</b>	<b>0</b>	<b>0</b>	<b>0</b>	<b>0</b>	<b>0</b>	<b>0</b>	<b>0</b>	<b>0</b>	
Jose Abad Santos (Trinidad)	9	9	682	3,410	0	0	0	0	0	0	0	0	0	0	0	0	0	0	
Cayaponga		1	52	260	0	0	0	0	0	0	0	0	0	0	0	0	0	0	
Kalbay		1	1	5	0	0	0	0	0	0	0	0	0	0	0	0	0	0	
Carahayan		1	8	40	0	0	0	0	0	0	0	0	0	0	0	0	0	0	
Caburan Small		1	77	385	0	0	0	0	0	0	0	0	0	0	0	0	0	0	
Caburan Big		1	151	755	0	0	0	0	0	0	0	0	0	0	0	0	0	0	
Magulibas		1	92	460	0	0	0	0	0	0	0	0	0	0	0	0	0	0	
Marabatuan		1	2	10	0	0	0	0	0	0	0	0	0	0	0	0	0	0	
Meybio		1	292	1,460	0	0	0	0	0	0	0	0	0	0	0	0	0	0	
Molmol		1	7	35	0	0	0	0	0	0	0	0	0	0	0	0	0	0	
<b>REGION 12</b>	<b>21</b>	<b>20</b>	<b>4,303</b>	<b>20,510</b>	<b>10</b>	<b>0</b>	<b>719</b>	<b>10</b>	<b>2,590</b>	<b>0</b>	<b>0</b>	<b>0</b>	<b>0</b>	<b>0</b>	<b>719</b>	<b>10</b>	<b>2,590</b>	<b>0</b>	
<b>COTABATO</b>	<b>21</b>	<b>20</b>	<b>4,303</b>	<b>20,510</b>	<b>10</b>	<b>0</b>	<b>719</b>	<b>10</b>	<b>2,590</b>	<b>0</b>	<b>0</b>	<b>0</b>	<b>0</b>	<b>0</b>	<b>719</b>	<b>10</b>	<b>2,590</b>	<b>0</b>	
Pigcawayan	18	17	4,102	20,510	7	0	518	0	2,590	0	0	0	0	0	518	0	2,590	0	
Municipal Gym		0	0	0	1	0	154	0	770	0	0	0	0	0	154	0	770	0	
Balogo		1	14	70	0	0	0	0	0	0	0	0	0	0	0	0	0	0	
Banucagon		1	74	370	1	0	57	0	285	0	0	0	0	0	57	0	285	0	
Buluan		1	157	785	1	0	22	0	110	0	0	0	0	0	22	0	110	0	
Bulucaon		1	1,089	5,445	1	0	143	0	715	0	0	0	0	0	143	0	715	0	
Capayuran		1	369	1,845	0	0	0	0	0	0	0	0	0	0	0	0	0	0	
Central Panatan		1	6	30	0	0	0	0	0	0	0	0	0	0	0	0	0	0	

REGION   PROVINCE   CITY/ MUNICIPALITY   BARANGAY		NO. OF AFFECTED			No. of ECs		Inside Evacuation Centers				Outside Evacuation Centers				TOTAL SERVED (CURRENT)			
		Brgys.	Families	Persons	CUM	NOW	Families		Persons		Families		Persons		Families		Persons	
							CUM	NOW	CUM	NOW	CUM	NOW	CUM	NOW	CUM	NOW	CUM	NOW
Malu-ao		1	189	945	0	0	0	0	0	0	0	0	0	0	0	0	0	0
Midpapan 1		1	85	425	0	0	0	0	0	0	0	0	0	0	0	0	0	0
Midpapan 2		1	97	485	0	0	0	0	0	0	0	0	0	0	0	0	0	0
New Panay		1	9	45	0	0	0	0	0	0	0	0	0	0	0	0	0	0
North Manuangan		1	186	930	1	0	45	0	225	0	0	0	0	0	45	0	225	0
Poblacion 1		1	343	1,715	0	0	0	0	0	0	0	0	0	0	0	0	0	0
Poblacion 2		1	873	4,365	1	0	69	0	345	0	0	0	0	0	69	0	345	0
Poblacion 3		1	421	2,105	1	0	28	0	140	0	0	0	0	0	28	0	140	0
Tigbawan		1	31	155	0	0	0	0	0	0	0	0	0	0	0	0	0	0
Tubon		1	50	250	0	0	0	0	0	0	0	0	0	0	0	0	0	0
Upper Baguer		1	109	545	0	0	0	0	0	0	0	0	0	0	0	0	0	0
Alamada	3	3	201	0	3	0	201	10	0	0	0	0	0	0	201	10	0	0
Raradangan		1	9	0	1	0	9	0	0	0	0	0	0	0	9	0	0	0
Barangiran		1	153	0	1	0	153	10	0	0	0	0	0	0	153	10	0	0
Mirasol		1	39	0	1	0	39	0	0	0	0	0	0	0	39	0	0	0
<b>BARMM</b>	20	20	1,306	0	1	1	75	75	0	0	0	0	0	0	75	75	0	0
<b>MAGUINDANAO</b>	18	18	1,284	0	1	1	75	75	0	0	0	0	0	0	75	75	0	0
Northern Kabuntalan	2	2	565	0	1	1	75	75	0	0	0	0	0	0	75	75	0	0
Damatog		1	445	0	0	0	0	0	0	0	0	0	0	0	0	0	0	0
Gayonga		1	120	0	1	1	75	75	0	0	0	0	0	0	75	75	0	0
Sultan Mastura	8	8	675	0	0	0	0	0	0	0	0	0	0	0	0	0	0	0
Tambo		1	228	0	0	0	0	0	0	0	0	0	0	0	0	0	0	0
Boliok		1	189	0	0	0	0	0	0	0	0	0	0	0	0	0	0	0
Dagorungan		1	125	0	0	0	0	0	0	0	0	0	0	0	0	0	0	0
Tapayan		1	35	0	0	0	0	0	0	0	0	0	0	0	0	0	0	0
Simuay Seashore		1	22	0	0	0	0	0	0	0	0	0	0	0	0	0	0	0
Balot		1	7	0	0	0	0	0	0	0	0	0	0	0	0	0	0	0
Kirkir		1	35	0	0	0	0	0	0	0	0	0	0	0	0	0	0	0
Namuken		1	34	0	0	0	0	0	0	0	0	0	0	0	0	0	0	0
Datu Blah T. Sinsuat	2	2	7	0	0	0	0	0	0	0	0	0	0	0	0	0	0	0
Laguitan		1	5	0	0	0	0	0	0	0	0	0	0	0	0	0	0	0
Nalkan		1	2	0	0	0	0	0	0	0	0	0	0	0	0	0	0	0

REGION   PROVINCE   CITY/ MUNICIPALITY   BARANGAY		NO. OF AFFECTED			No. of ECs		Inside Evacuation Centers				Outside Evacuation Centers				TOTAL SERVED (CURRENT)			
		Brgys.	Families	Persons	CUM	NOW	Families		Persons		Families		Persons		Families		Persons	
							CUM	NOW	CUM	NOW	CUM	NOW	CUM	NOW	CUM	NOW	CUM	NOW
(Inside + Outside)																		
Shariff Aguak (Maganoy)	3	3	4	0	0	0	0	0	0	0	0	0	0	0	0	0	0	0
Bagong		1	2	0	0	0	0	0	0	0	0	0	0	0	0	0	0	0
Lapok		1	1	0	0	0	0	0	0	0	0	0	0	0	0	0	0	0
Satan		1	1	0	0	0	0	0	0	0	0	0	0	0	0	0	0	0
Datu Hoffer Ampatuan	2	2	23	0	0	0	0	0	0	0	0	0	0	0	0	0	0	0
Limpongo		1	12	0	0	0	0	0	0	0	0	0	0	0	0	0	0	0
Sayap		1	11	0	0	0	0	0	0	0	0	0	0	0	0	0	0	0
Datu Abdullah Sangki	1	1	10	0	0	0	0	0	0	0	0	0	0	0	0	0	0	0
Talisawa		1	10	0	0	0	0	0	0	0	0	0	0	0	0	0	0	0
<b>BASILAN</b>	<b>2</b>	<b>2</b>	<b>22</b>	<b>0</b>	<b>0</b>	<b>0</b>	<b>0</b>	<b>0</b>	<b>0</b>	<b>0</b>	<b>0</b>	<b>0</b>	<b>0</b>	<b>0</b>	<b>0</b>	<b>0</b>	<b>0</b>	<b>0</b>
Lamitan	2	2	22	0	0	0	0	0	0	0	0	0	0	0	0	0	0	0
Kulaybato		1	20	0	0	0	0	0	0	0	0	0	0	0	0	0	0	0
Sta Clara		1	2	0	0	0	0	0	0	0	0	0	0	0	0	0	0	0
<b>CAR</b>	<b>72</b>	<b>827</b>	<b>114,198</b>	<b>402,615</b>	<b>145</b>	<b>26</b>	<b>1,579</b>	<b>245</b>	<b>5,461</b>	<b>796</b>	<b>6,624</b>	<b>948</b>	<b>26,044</b>	<b>3,716</b>	<b>8,203</b>	<b>1,193</b>	<b>31,505</b>	<b>4,512</b>
<b>ABRA</b>	<b>27</b>	<b>303</b>	<b>79,865</b>	<b>271,469</b>	<b>30</b>	<b>8</b>	<b>694</b>	<b>129</b>	<b>2,595</b>	<b>420</b>	<b>4,795</b>	<b>424</b>	<b>19,319</b>	<b>1,767</b>	<b>5,489</b>	<b>553</b>	<b>21,914</b>	<b>2,187</b>
Bangued	1	31	15,406	56,204	1	0	330	0	1,142	0	2,302	153	10,711	708	2,632	153	11,853	708
		31	15,406	56,204	1	0	330	0	1,142	0	2,302	153	10,711	708	2,632	153	11,853	708
Boliney	1	8	1,008	4,999	1	0	1	0	9	0	14	6	69	30	15	6	78	30
		8	1,008	4,999	1	0	1	0	9	0	14	6	69	30	15	6	78	30
Bucay	1	21	6,230	21,125	3	0	49	0	185	0	327	62	1,018	190	376	62	1,203	190
		21	6,230	21,125	3	0	49	0	185	0	327	62	1,018	190	376	62	1,203	190
Bucloc	1	4	729	2,633	2	0	13	0	39	0	31	0	128	0	44	0	167	0
		4	729	2,633	2	0	13	0	39	0	31	0	128	0	44	0	167	0
Daguioaman	1	4	11	49	1	0	1	0	3	0	10	0	45	0	11	0	48	0
		4	11	49	1	0	1	0	3	0	10	0	45	0	11	0	48	0
Danglas	1	7	1,439	4,926	3	0	22	0	69	0	257	0	655	0	279	0	724	0
		7	1,439	4,926	3	0	22	0	69	0	257	0	655	0	279	0	724	0
Dolores	1	15	3,978	12,839	2	2	107	107	347	347	57	0	154	0	164	107	501	347
		15	3,978	12,839	2	2	107	107	347	347	57	0	154	0	164	107	501	347
La Paz	1	12	5,396	15,471	3	0	65	0	383	0	105	0	348	0	170	0	731	0
		12	5,396	15,471	3	0	65	0	383	0	105	0	348	0	170	0	731	0
Lacub	1	6	1,241	5,618	0	0	0	0	0	0	97	2	372	4	97	2	372	4

REGION   PROVINCE   CITY/ MUNICIPALITY   BARANGAY		NO. OF AFFECTED			No. of ECs		Inside Evacuation Centers				Outside Evacuation Centers				TOTAL SERVED (CURRENT)			
		Brgys.	Families	Persons	CUM	NOW	Families		Persons		Families		Persons		Families		Persons	
							CUM	NOW	CUM	NOW	CUM	NOW	CUM	NOW	CUM	NOW	CUM	NOW
							(Inside + Outside)											
		6	1,241	5,618	0	0	0	0	0	0	97	2	372	4	97	2	372	4
Lagangilang	1	17	5,130	16,207	1	0	24	0	81	0	269	0	871	0	293	0	952	0
		17	5,130	16,207	1	0	24	0	81	0	269	0	871	0	293	0	952	0
Lagayan	1	5	1,700	4,507	1	0	4	0	9	0	58	0	228	0	62	0	237	0
		5	1,700	4,507	1	0	4	0	9	0	58	0	228	0	62	0	237	0
Langiden	1	6	1,334	4,531	1	0	21	0	126	0	222	65	1,154	349	243	65	1,280	349
		6	1,334	4,531	1	0	21	0	126	0	222	65	1,154	349	243	65	1,280	349
Licuan-Baay	1	11	1,500	5,646	2	2	9	9	39	39	117	0	456	0	126	9	495	39
		11	1,500	5,646	2	2	9	9	39	39	117	0	456	0	126	9	495	39
Luba	1	8	1,925	7,291	1	1	1	1	5	5	27	0	114	0	28	1	119	5
		8	1,925	7,291	1	1	1	1	5	5	27	0	114	0	28	1	119	5
Malibcong	1	12	1,161	4,534	0	0	0	0	0	0	0	0	0	0	0	0	0	0
		12	1,161	4,534	0	0	0	0	0	0	0	0	0	0	0	0	0	0
Manabo	1	11	3,635	12,548	1	0	10	0	28	0	34	0	119	0	44	0	147	0
		11	3,635	12,548	1	0	10	0	28	0	34	0	119	0	44	0	147	0
Penarrubia	1	9	2,312	7,360	1	1	3	3	9	9	150	115	543	422	153	118	552	431
		9	2,312	7,360	1	1	3	3	9	9	150	115	543	422	153	118	552	431
Pidigan	1	15	4,160	12,207	0	0	0	0	0	0	0	0	0	0	0	0	0	0
		15	4,160	12,207	0	0	0	0	0	0	0	0	0	0	0	0	0	0
Pilar	1	19	3,557	11,012	0	0	0	0	0	0	183	0	662	0	183	0	662	0
		19	3,557	11,012	0	0	0	0	0	0	183	0	662	0	183	0	662	0
Sallapadan	1	9	2,545	12,723	1	0	2	0	9	0	27	0	110	0	29	0	119	0
		9	2,545	12,723	1	0	2	0	9	0	27	0	110	0	29	0	119	0
San Isidro	1	9	1,682	4,771	0	0	0	0	0	0	4	0	10	0	4	0	10	0
		9	1,682	4,771	0	0	0	0	0	0	4	0	10	0	4	0	10	0
San Juan	1	19	4,002	12,926	1	0	13	0	52	0	321	0	944	0	334	0	996	0
		19	4,002	12,926	1	0	13	0	52	0	321	0	944	0	334	0	996	0
San Quintin	1	6	1,995	5,151	0	0	0	0	0	0	6	6	26	26	6	6	26	26
		6	1,995	5,151	0	0	0	0	0	0	6	6	26	26	6	6	26	26
Tayum	1	11	2,700	9,038	0	0	0	0	0	0	89	0	297	0	89	0	297	0
		11	2,700	9,038	0	0	0	0	0	0	89	0	297	0	89	0	297	0
Tineg	1	10	1,877	5,646	0	0	0	0	0	0	0	0	0	0	0	0	0	0

REGION   PROVINCE   CITY/ MUNICIPALITY   BARANGAY		NO. OF AFFECTED			No. of ECs		Inside Evacuation Centers				Outside Evacuation Centers				TOTAL SERVED (CURRENT)			
							(Inside + Outside)											
		Brgys.	Families	Persons	CUM	NOW	Families		Persons		Families		Persons		Families		Persons	
							CUM	NOW	CUM	NOW	CUM	NOW	CUM	NOW	CUM	NOW	CUM	NOW
		10	1,877	5,646	0	0	0	0	0	0	0	0	0	0	0	0	0	0
Tubo	1	10	1,393	5,224	1	1	8	8	16	16	22	0	84	0	30	8	100	16
		10	1,393	5,224	1	1	8	8	16	16	22	0	84	0	30	8	100	16
Villaviciosa	1	8	1,819	6,283	3	1	11	1	44	4	66	15	201	38	77	16	245	42
		8	1,819	6,283	3	1	11	1	44	4	66	15	201	38	77	16	245	42
<b>APAYAO</b>	<b>7</b>	<b>139</b>	<b>19,891</b>	<b>74,357</b>	<b>54</b>	<b>3</b>	<b>569</b>	<b>42</b>	<b>1,784</b>	<b>97</b>	<b>778</b>	<b>357</b>	<b>2,741</b>	<b>1,321</b>	<b>1,347</b>	<b>399</b>	<b>4,525</b>	<b>1,418</b>
Calanasan	1	20	3,784	13,126	13	1	175	28	517	58	167	0	544	0	342	28	1,061	58
		20	3,784	13,126	13	1	175	28	517	58	167	0	544	0	342	28	1,061	58
Conner	1	22	1,071	3,866	3	0	39	0	160	0	138	0	499	0	177	0	659	0
		22	1,071	3,866	3	0	39	0	160	0	138	0	499	0	177	0	659	0
Flora	1	16	5,874	23,108	9	0	48	0	181	0	97	97	391	391	145	97	572	391
		16	5,874	23,108	9	0	48	0	181	0	97	97	391	391	145	97	572	391
Kabugao	1	22	1,854	8,416	3	2	22	14	59	39	249	249	889	889	271	263	948	928
		22	1,854	8,416	3	2	22	14	59	39	249	249	889	889	271	263	948	928
Luna	1	24	1,080	3,268	7	0	88	0	180	0	10	10	38	38	98	10	218	38
		24	1,080	3,268	7	0	88	0	180	0	10	10	38	38	98	10	218	38
Pudtol	1	22	5,042	17,907	12	0	117	0	422	0	11	0	46	0	128	0	468	0
		22	5,042	17,907	12	0	117	0	422	0	11	0	46	0	128	0	468	0
Santa Marcela	1	13	1,186	4,666	7	0	80	0	265	0	106	1	334	3	186	1	599	3
		13	1,186	4,666	7	0	80	0	265	0	106	1	334	3	186	1	599	3
<b>BENGUET</b>	<b>14</b>	<b>177</b>	<b>12,064</b>	<b>46,982</b>	<b>33</b>	<b>15</b>	<b>160</b>	<b>74</b>	<b>601</b>	<b>279</b>	<b>598</b>	<b>162</b>	<b>2,336</b>	<b>605</b>	<b>758</b>	<b>236</b>	<b>2,937</b>	<b>884</b>
Baguio	1	57	611	2,577	10	0	53	0	243	0	412	0	1,604	0	465	0	1,847	0
		57	611	2,577	10	0	53	0	243	0	412	0	1,604	0	465	0	1,847	0
Atok	1	8	4,812	19,290	1	0	2	0	2	0	2	0	9	0	4	0	11	0
		8	4,812	19,290	1	0	2	0	2	0	2	0	9	0	4	0	11	0
Bakun	1	7	125	407	2	1	17	16	26	24	33	31	119	108	50	47	145	132
		7	125	407	2	1	17	16	26	24	33	31	119	108	50	47	145	132
Bokod	1	4	4	19	0	0	0	0	0	0	3	0	14	0	3	0	14	0
		4	4	19	0	0	0	0	0	0	3	0	14	0	3	0	14	0
Buguias	1	11	861	2,541	1	1	1	1	5	5	7	7	24	24	8	8	29	29
		11	861	2,541	1	1	1	1	5	5	7	7	24	24	8	8	29	29
Itogon	1	8	79	327	5	2	34	12	104	52	30	29	131	124	64	41	235	176

REGION   PROVINCE   CITY/ MUNICIPALITY   BARANGAY		NO. OF AFFECTED			No. of ECs		Inside Evacuation Centers				Outside Evacuation Centers				TOTAL SERVED (CURRENT)			
		Brgys.	Families	Persons	CUM	NOW	Families		Persons		Families		Persons		Families		Persons	
							CUM	NOW	CUM	NOW	CUM	NOW	CUM	NOW	CUM	NOW	CUM	NOW
							(Inside + Outside)											
		8	79	327	5	2	34	12	104	52	30	29	131	124	64	41	235	176
Kabayan	1	12	79	186	0	0	0	0	0	0	8	5	40	15	8	5	40	15
		12	79	186	0	0	0	0	0	0	8	5	40	15	8	5	40	15
Kapangan	1	15	4,933	19,669	1	0	3	0	10	0	21	21	71	71	24	21	81	71
		15	4,933	19,669	1	0	3	0	10	0	21	21	71	71	24	21	81	71
Kibungan	1	5	50	197	1	1	4	2	12	7	11	11	57	57	15	13	69	64
		5	50	197	1	1	4	2	12	7	11	11	57	57	15	13	69	64
La Trinidad	1	15	134	408	5	5	9	9	36	36	18	18	43	43	27	27	79	79
		15	134	408	5	5	9	9	36	36	18	18	43	43	27	27	79	79
Mankayan	1	11	90	427	0	0	0	0	0	0	3	3	14	14	3	3	14	14
		11	90	427	0	0	0	0	0	0	3	3	14	14	3	3	14	14
Sablan	1	4	21	49	2	0	3	0	8	0	5	5	20	20	8	5	28	20
		4	21	49	2	0	3	0	8	0	5	5	20	20	8	5	28	20
Tuba	1	12	109	309	3	3	30	30	137	137	34	25	135	101	64	55	272	238
		12	109	309	3	3	30	30	137	137	34	25	135	101	64	55	272	238
Tublay	1	8	156	576	2	2	4	4	18	18	11	7	55	28	15	11	73	46
		8	156	576	2	2	4	4	18	18	11	7	55	28	15	11	73	46
<b>IFUGAO</b>	<b>8</b>	<b>54</b>	<b>574</b>	<b>2,239</b>	<b>3</b>	<b>0</b>	<b>12</b>	<b>0</b>	<b>53</b>	<b>0</b>	<b>80</b>	<b>0</b>	<b>317</b>	<b>0</b>	<b>92</b>	<b>0</b>	<b>370</b>	<b>0</b>
Asipulo	1	7	82	336	0	0	0	0	0	0	35	0	159	0	35	0	159	0
		7	82	336	0	0	0	0	0	0	35	0	159	0	35	0	159	0
Banaue	1	15	159	698	1	0	3	0	10	0	14	0	63	0	17	0	73	0
		15	159	698	1	0	3	0	10	0	14	0	63	0	17	0	73	0
Hingyon	1	2	2	3	0	0	0	0	0	0	2	0	3	0	2	0	3	0
		2	2	3	0	0	0	0	0	0	2	0	3	0	2	0	3	0
Hungduan	1	6	66	249	0	0	0	0	0	0	0	0	0	0	0	0	0	0
		6	66	249	0	0	0	0	0	0	0	0	0	0	0	0	0	0
Kiangan	1	9	65	227	2	0	9	0	43	0	8	0	19	0	17	0	62	0
		9	65	227	2	0	9	0	43	0	8	0	19	0	17	0	62	0
Lamut	1	3	3	14	0	0	0	0	0	0	0	0	0	0	0	0	0	0
		3	3	14	0	0	0	0	0	0	0	0	0	0	0	0	0	0
Mayoyao	1	1	1	2	0	0	0	0	0	0	1	0	2	0	1	0	2	0
		1	1	2	0	0	0	0	0	0	1	0	2	0	1	0	2	0

REGION   PROVINCE   CITY/ MUNICIPALITY   BARANGAY		NO. OF AFFECTED			No. of ECs		Inside Evacuation Centers				Outside Evacuation Centers				TOTAL SERVED (CURRENT)			
		Brgys.	Families	Persons	CUM	NOW	Families		Persons		Families		Persons		Families		Persons	
							CUM	NOW	CUM	NOW	CUM	NOW	CUM	NOW	CUM	NOW	CUM	NOW
(Inside + Outside)																		
Tinoc	1	11	196	710	0	0	0	0	0	0	20	0	71	0	20	0	71	0
		11	196	710	0	0	0	0	0	0	20	0	71	0	20	0	71	0
<b>KALINGA</b>	<b>7</b>	<b>51</b>	<b>978</b>	<b>4,894</b>	<b>10</b>	<b>0</b>	<b>75</b>	<b>0</b>	<b>254</b>	<b>0</b>	<b>149</b>	<b>0</b>	<b>614</b>	<b>0</b>	<b>224</b>	<b>0</b>	<b>868</b>	<b>0</b>
Balbalan	1	13	693	3,714	2	0	10	0	40	0	30	0	104	0	40	0	144	0
		13	693	3,714	2	0	10	0	40	0	30	0	104	0	40	0	144	0
Lubuagan	1	8	67	278	0	0	0	0	0	0	67	0	278	0	67	0	278	0
		8	67	278	0	0	0	0	0	0	67	0	278	0	67	0	278	0
Pasil	1	9	46	215	2	0	4	0	16	0	16	0	67	0	20	0	83	0
		9	46	215	2	0	4	0	16	0	16	0	67	0	20	0	83	0
Pinukpuk	1	5	49	227	0	0	0	0	0	0	34	0	156	0	34	0	156	0
		5	49	227	0	0	0	0	0	0	34	0	156	0	34	0	156	0
Tabuk	1	7	89	318	6	0	61	0	198	0	2	0	9	0	63	0	207	0
		7	89	318	6	0	61	0	198	0	2	0	9	0	63	0	207	0
Tanudan	1	6	31	128	0	0	0	0	0	0	0	0	0	0	0	0	0	0
		6	31	128	0	0	0	0	0	0	0	0	0	0	0	0	0	0
Tinglayan	1	3	3	14	0	0	0	0	0	0	0	0	0	0	0	0	0	0
		3	3	14	0	0	0	0	0	0	0	0	0	0	0	0	0	0
<b>MOUNTAIN PROVINCE</b>	<b>9</b>	<b>103</b>	<b>826</b>	<b>2,674</b>	<b>15</b>	<b>0</b>	<b>69</b>	<b>0</b>	<b>174</b>	<b>0</b>	<b>224</b>	<b>5</b>	<b>717</b>	<b>23</b>	<b>293</b>	<b>5</b>	<b>891</b>	<b>23</b>
Barlig	1	6	62	153	0	0	0	0	0	0	1	0	2	0	1	0	2	0
		6	62	153	0	0	0	0	0	0	1	0	2	0	1	0	2	0
Bauko	1	21	93	346	0	0	0	0	0	0	26	0	94	0	26	0	94	0
		21	93	346	0	0	0	0	0	0	26	0	94	0	26	0	94	0
Besao	1	10	71	193	4	0	24	0	80	0	21	0	71	0	45	0	151	0
		10	71	193	4	0	24	0	80	0	21	0	71	0	45	0	151	0
Bontoc	1	11	99	172	2	0	24	0	34	0	48	0	66	0	72	0	100	0
		11	99	172	2	0	24	0	34	0	48	0	66	0	72	0	100	0
Natonin	1	8	83	284	1	0	2	0	6	0	4	0	9	0	6	0	15	0
		8	83	284	1	0	2	0	6	0	4	0	9	0	6	0	15	0
Sabangan	1	14	167	650	0	0	0	0	0	0	30	1	88	5	30	1	88	5
		14	167	650	0	0	0	0	0	0	30	1	88	5	30	1	88	5
Sadanga	1	6	53	136	0	0	0	0	0	0	23	0	72	0	23	0	72	0
		6	53	136	0	0	0	0	0	0	23	0	72	0	23	0	72	0



REGION   PROVINCE   CITY/ MUNICIPALITY   BARANGAY		NO. OF AFFECTED			No. of ECs		Inside Evacuation Centers				Outside Evacuation Centers				TOTAL SERVED (CURRENT)			
		Brgys.	Families	Persons	CUM	NOW	Families		Persons		Families		Persons		Families		Persons	
							CUM	NOW	CUM	NOW	CUM	NOW	CUM	NOW	CUM	NOW	CUM	NOW
(Inside + Outside)																		
Sagada	1	15	78	351	3	0	6	0	19	0	40	0	193	0	46	0	212	0
		15	78	351	3	0	6	0	19	0	40	0	193	0	46	0	212	0
Tadian	1	12	120	389	5	0	13	0	35	0	31	4	122	18	44	4	157	18
		12	120	389	5	0	13	0	35	0	31	4	122	18	44	4	157	18
<b>NCR</b>	<b>36</b>	<b>43</b>	<b>3,038</b>	<b>10,957</b>	<b>49</b>	<b>40</b>	<b>2,737</b>	<b>758</b>	<b>9,797</b>	<b>3,138</b>	<b>301</b>	<b>0</b>	<b>1,160</b>	<b>0</b>	<b>3,038</b>	<b>758</b>	<b>10,957</b>	<b>3,138</b>
<b>NCR</b>	<b>36</b>	<b>43</b>	<b>3,038</b>	<b>10,957</b>	<b>49</b>	<b>40</b>	<b>2,737</b>	<b>758</b>	<b>9,797</b>	<b>3,138</b>	<b>301</b>	<b>0</b>	<b>1,160</b>	<b>0</b>	<b>3,038</b>	<b>758</b>	<b>10,957</b>	<b>3,138</b>
Caloocan	7	7	296	1,178	2	1	39	12	150	52	257	0	1,028	0	296	12	1,178	52
Brgy. 178		1	70	280	0	0	0	0	0	0	70	0	280	0	70	0	280	0
Brgy.180		1	83	339	1	1	13	12	59	52	70	0	280	0	83	12	339	52
Brgy.182		1	1	4	0	0	0	0	0	0	1	0	4	0	1	0	4	0
Brgy. 183		1	25	100	0	0	0	0	0	0	25	0	100	0	25	0	100	0
Brgy.185		1	26	91	1	0	26	0	91	0	0	0	0	0	26	0	91	0
Brgy.187		1	10	40	0	0	0	0	0	0	10	0	40	0	10	0	40	0
Brgy.188		1	81	324	0	0	0	0	0	0	81	0	324	0	81	0	324	0
Malabon	1	1	8	32	1	1	8	0	32	0	0	0	0	0	8	0	32	0
Brgy. Longos		1	8	32	1	1	8	0	32	0	0	0	0	0	8	0	32	0
Manila	1	1	231	835	1	1	231	0	835	0	0	0	0	0	231	0	835	0
Brgy. 649		1	231	835	1	1	231	0	835	0	0	0	0	0	231	0	835	0
Marikina	1	8	500	2,000	10	10	500	500	2,000	2,000	0	0	0	0	500	500	2,000	2,000
		8	500	2,000	10	10	500	500	2,000	2,000	0	0	0	0	500	500	2,000	2,000
Taguig	8	8	193	902	9	4	193	115	902	641	0	0	0	0	193	115	902	641
Brgy. Wawa		1	23	73	1	0	23	0	73	0	0	0	0	0	23	0	73	0
Brgy. Tuktukan		1	4	17	1	0	4	0	17	0	0	0	0	0	4	0	17	0
Brgy. San Miguel		1	6	24	1	0	6	0	24	0	0	0	0	0	6	0	24	0
Brgy. Napindan		1	16	50	1	1	16	16	50	50	0	0	0	0	16	16	50	50
Brgy. Hagonoy		1	38	164	1	1	38	32	164	151	0	0	0	0	38	32	164	151
Brgy. Western Bicutan		1	80	482	2	1	80	52	482	384	0	0	0	0	80	52	482	384
Brgy. Maharlika		1	15	56	1	1	15	15	56	56	0	0	0	0	15	15	56	56
Brgy. Katuparan		1	11	36	1	0	11	0	36	0	0	0	0	0	11	0	36	0
Quezon City	6	6	1,492	4,849	13	13	1,448	0	4,717	0	44	0	132	0	1,492	0	4,849	0
Bagong Silangan		1	1,406	4,592	10	10	1,406	0	4,592	0	0	0	0	0	1,406	0	4,592	0
Brgy. Payatas		1	2	10	0	0	0	0	0	0	2	0	10	0	2	0	10	0

REGION   PROVINCE   CITY/ MUNICIPALITY   BARANGAY		NO. OF AFFECTED			No. of ECs		Inside Evacuation Centers				Outside Evacuation Centers				TOTAL SERVED (CURRENT)			
		Brgys.	Families	Persons	CUM	NOW	Families		Persons		Families		Persons		(Inside + Outside)			
							CUM	NOW	CUM	NOW	CUM	NOW	CUM	NOW	Families	Persons		
							CUM	NOW	CUM	NOW	CUM	NOW	CUM	NOW	CUM	NOW	CUM	NOW
Brgy. Tatalon		1	5	7	1	1	5	0	7	0	0	0	0	0	5	0	7	0
Brgy. Gulod		1	12	57	1	1	12	0	57	0	0	0	0	0	12	0	57	0
Brgy. Sta. Lucia		1	25	61	1	1	25	0	61	0	0	0	0	0	25	0	61	0
Brgy. Bagumbayan		1	42	122	0	0	0	0	0	0	42	0	122	0	42	0	122	0
Valenzuela City	11	11	317	1,159	12	9	317	130	1,159	443	0	0	0	0	317	130	1,159	443
Brgy. Veinte Reales		1	42	163	2	1	42	0	163	0	0	0	0	0	42	0	163	0
Brgy. Malanday		1	97	366	1	0	97	10	366	27	0	0	0	0	97	10	366	27
Brgy. Coloong		1	47	164	1	1	47	35	164	129	0	0	0	0	47	35	164	129
Brgy. Pasolo		1	57	203	1	1	57	38	203	131	0	0	0	0	57	38	203	131
Brgy. Balangkas		1	21	58	1	1	21	19	58	50	0	0	0	0	21	19	58	50
Brgy. Bisig		1	2	6	1	1	2	2	6	6	0	0	0	0	2	2	6	6
Brgy. Pulo		1	5	19	1	1	5	5	19	19	0	0	0	0	5	5	19	19
Brgy. Dalandan		1	14	60	1	1	14	11	60	47	0	0	0	0	14	11	60	47
Brgy. Malinta		1	12	57	1	0	12	0	57	0	0	0	0	0	12	0	57	0
Brgy. Rincon		1	8	35	1	1	8	3	35	15	0	0	0	0	8	3	35	15
Brgy. Poblacion		1	12	28	1	1	12	7	28	19	0	0	0	0	12	7	28	19
Valenzuela	1	1	1	2	1	1	1	1	2	2	0	0	0	0	1	1	2	2
Brgy. Tagalag		1	1	2	1	1	1	1	2	2	0	0	0	0	1	1	2	2

**CASUALTIES as of (August 05, 2023 08:00)**

PROVINCE   CITY /MUNICIPALITY   BARANGAY	QTY	SURNAME	FIRST NAME	MIDDLE NAME	AGE	SEX	ADDRESS	CAUSE	REMARKS	SOURCE OF DATA	VALIDATED
<b>DEAD</b>	2										
<b>CALABARZON</b>	1										
<b>RIZAL</b>	1										
Cardona	1										
Iglesia					71	Female	Sitio Ampucao, Brgy Iglesia, Cardona, Rizal	Swept by flashflood		DILG4A/ MDRRMO Cardona/ PNP4A	Yes

PROVINCE   CITY /MUNICIPALITY   BARANGAY	QTY	SURNAME	FIRST NAME	MIDDLE NAME	AGE	SEX	ADDRESS	CAUSE	REMARKS	SOURCE OF DATA	VALIDATED
<b>REGION 6</b>	1										
<b>NEGROS OCCIDENTAL</b>	1										
Bacolod	1										
Mansilingan					36	Male	Prk. Punay, Brgy Mansilingan	Drowning due to strong current while fishing at Mansilingan River	With police blotter, medico-legal documents on process	CDRRMO	Yes
<b>INJURED/ ILL</b>	152										
<b>CAR</b>	152										
<b>BENGUET</b>	32										
Buguias	6										
Lower Abatan					8	Female	Abatan, Buguias, Benguet	Multiple Fractures secondary to landslide incident		DOH-CHD-CAR	Yes
					61	Male	Abatan, Buguias, Benguet	Multiple Fracture due to landslide		DOH-CHD-CAR	Yes
					52	Female	Abatan, Buguias, Benguet	Multiple Fracture due to landslide		DOH-CHD-CAR	Yes
					8	Male	Abatan, Buguias, Benguet	Multiple Fracture due to landslide		DOH-CHD-CAR	Yes
					6	Female	Abatan, Buguias, Benguet	Multiple Fracture due to landslide		DOH-CHD-CAR	Yes
					25	Male	Bangao, Buguias, benguet	Dislocation, right shoulder joint	Not admitted	DOH-CHD-CAR	Yes
Baguio	6										
Bakakeng Central					59	Male	134 Golden Bush Alley, Kitma Extension, Bakakeng Central	Ongoing assessment and Laboratory		DOH-CHD-CAR	Yes
					48	Female	134 Golden Bush Alley, Kitma Extension, Bakakeng Central, Baguio City	Soft Tissue contusion and Multiple superficial Abrasion	Admitted in NDCH	DOH-CHD-CAR	Yes
					19	Male	San Luis, Baguio City	Laceration Plantar Area Left Foot; managed OPD		DOH-CHD-CAR	Yes

PROVINCE   CITY /MUNICIPALITY   BARANGAY	QTY	SURNAME	FIRST NAME	MIDDLE NAME	AGE	SEX	ADDRESS	CAUSE	REMARKS	SOURCE OF DATA	VALIDATED
					31	Male	Camp 7, Baguio City	Abrasion; Right Forearm. Left Thigh Soft Tissue Contusion; Left Forearm, Left Thigh NO Sensory and motor Deficit; managed OPD		DOH-CHD-CAR	Yes
					44	Male	Teachers Camp, Baguio City	Abrasion, Right Nasal Bilateral Legs, Right Elbow Musculoskeletal Strain; managed OPD		DOH-CHD-CAR	Yes
					68	Male	Purok 5, BGHMC Compound, Baguio City	Lacerated Wound Frontal Wound; managed OPD		DOH-CHD-CAR	Yes
La Trinidad	9										
					31	Female	JD 226 Pico, La Trinidad, Benguet	MS Strain, Abrasion right knee secondary to MVA		DOH-CHD-CAR	Yes
					28	Female	Bineng, La Trinidad, Benguet	Fracture, Clavicular, Left, Lacerated, wound temporal area, s/p suturing	Not Admitted	DOH-CHD-CAR	Yes
					21	Male	MA 010 Puguis, La Trinidad, Benguet	Lacerated wound, left foot s/p suturing	Not Admitted	DOH-CHD-CAR	Yes
					32	Male	AD 29 Poblacion, La Trinidad, Benguet	Lacerated wound, right middle finger	Not Admitted	DOH-CHD-CAR	Yes
					41	Male	Upper Tomay, Bahong, La Trinidad, Benguet	Lacerated Wound, Head	Not Admitted	DOH-CHD-CAR	Yes
					15	Male	Tomay, Bahong, La Trinidad, Benguet	Lacerated wound, left area palmar area	Not Admitted	DOH-CHD-CAR	Yes
					48	Female	A96 Proper Poblacion, La Trinidad	Lacerated wound, left lower leg	Not Admitted	DOH-CHD-CAR	Yes

PROVINCE   CITY /MUNICIPALITY   BARANGAY	QTY	SURNAME	FIRST NAME	MIDDLE NAME	AGE	SEX	ADDRESS	CAUSE	REMARKS	SOURCE OF DATA	VALIDATED
					59	Male	413 Zarate Hill, Pinsao Baguio City	Multiple physical injury secondary to accidental slipping with glass	Not Admitted	DOH-CHD-CAR	Yes
					45	Male	Dapiting, Alapang, La Trinidad, Benguet	Lacerated wound, right palmar, 1st interspace	Not Admitted	DOH-CHD-CAR	Yes
Tublay	1										
					63	Male	Tublay Central Benguet	Suspected Right Scapular Fracture		DOH-CHD-CAR	Yes
Itogon	6										
					45	Male	Libong, Poblacion, Itogon	Punctured left foot		DOH-CHD-CAR	Yes
					30	Male	Garison, Ucab, Itogon	Lacerated wound, left eyelid		DOH-CHD-CAR	Yes
					34	Male	Dontog, Dalicno, Itogon	Lacerated wound, right foot, abrasion on left foot, face and back	Not Admitted	DOH-CHD-CAR	Yes
					28	Male	Letbec, Tinongdan, Itogon, Benguet	Lacerated wound, upper left eye	Not Admitted	DOH-CHD-CAR	Yes
					36	Male	Besil, Gumatdang, Itogon	Abrasions secondary to landslide incident	Not Admitted	DOH-CHD-CAR	Yes
					35	Female	Besil, Gumatdang, Itogon	Abrasions secondary to landslide incident	Not Admitted	DOH-CHD-CAR	Yes
Kapangan	4										
					48	Male	Beleng-Belis, Kapangan	Lacerated wound, right index finger	Not admitted	DOH-CHD-CAR	Yes
					28	Female	Paykek, Kapangan	Lacerated wound, medical left ankle	Not admitted	DOH-CHD-CAR	Yes
					31	Female	Datakan, Kapangan	Lacerated wound with multiple abrasion	Not admitted	DOH-CHD-CAR	Yes
					36	Male	Tadayan, Pudong, Kapangan	Lacerated wound, right foot 4th digit	Not admitted	DOH-CHD-CAR	Yes
<b>ABRA</b>	115										

PROVINCE   CITY /MUNICIPALITY   BARANGAY	QTY	SURNAME	FIRST NAME	MIDDLE NAME	AGE	SEX	ADDRESS	CAUSE	REMARKS	SOURCE OF DATA	VALIDATED
Pilar	1										
					25	Female	Poblacion, Dolores	Punctured wound, right foot	Not admitted	DOH-CHD-CAR	Yes
Bangued	39										
Santa Rosa					71	Female	Sagap, Bangued	Traumatic fracture secondary to landslide	Admitted at Abra Provincial Hospital	DOH-CHD-CAR	Yes
					39	Male	Calaba, Bangued	Lacerated wound, right antecubital fossa secondary to broken glass injury	Not admitted	DOH-CHD-CAR	Yes
					69	Female	Sta Rosa, Bangued	Wound at the right toe	Not admitted	DOH-CHD-CAR	Yes
					42	Male	Cabuloan, Bangued	Lacerated wound, left foot	Not admitted	DOH-CHD-CAR	Yes
					33	Female	Sta Rosa, Bangued	Lacerated wound, right foot	Not admitted	DOH-CHD-CAR	Yes
					19	Male	Cabuloan, Bangued, Abra	Punctured wound, right foot	Not admitted	DOH-CHD-CAR	Yes
					16	Male	Cabuloan, Bangued, Abra	Lacerated and punctured wound left foot	Not admitted	DOH-CHD-CAR	Yes
					60	Male	Cabuloan, Bangued, Abra	Lacerated and punctured wound left foot	Not admitted	DOH-CHD-CAR	Yes
					31	Male	Cabuloan, Bangued, Abra	Punctured wound, right foot	Not admitted	DOH-CHD-CAR	Yes
					23	Male	Zone 7, Bangued Abra	Bleeding wound right Foot	Not admitted	DOH-CHD-CAR	Yes
					31	Male	Zone 4, Bangued, Abra	Lacerated wound, right foot	Not admitted	DOH-CHD-CAR	Yes
					43	Male	Lipcan, Bangued	Lacerated wound right foot	Not admitted	DOH-CHD-CAR	Yes
					49	Female	Sta Rosa, Bangued	Punctured wound right foot	Not admitted	DOH-CHD-CAR	Yes
					29	Male	Sta Rosa, Bangued	Lacerated wound between big toe in the left foot	Not admitted	DOH-CHD-CAR	Yes
					22	Female	Sta Rosa, Bangued	Punctured wound left sole	Not admitted	DOH-CHD-CAR	Yes
					21	Female	Sta Rosa, Bangued	Punctured wound on both left and right sole	Not admitted	DOH-CHD-CAR	Yes

PROVINCE   CITY /MUNICIPALITY   BARANGAY	QTY	SURNAME	FIRST NAME	MIDDLE NAME	AGE	SEX	ADDRESS	CAUSE	REMARKS	SOURCE OF DATA	VALIDATED
					46	Female	Banacao, Bangued	Open wound, right foot	Not admitted	DOH-CHD-CAR	Yes
					37	Male	Banacao, Bangued	Swollen foot and hematoma (right foot)	Not admitted	DOH-CHD-CAR	Yes
					36	Male	Banacao, Bangued	Lacerated wound right foot	Not admitted	DOH-CHD-CAR	Yes
					42	Female	San Antonio, Bangued	Punctured wound in right foot	Not admitted	DOH-CHD-CAR	Yes
					57	Female	Bangbangar, Bangued	Punctured wound right foot	Not admitted	DOH-CHD-CAR	Yes
					34	Female	Bangbangar, Bangued	Punctured wound left foot	Not admitted	DOH-CHD-CAR	Yes
					23	Male	Cabuluan, Bangued	Punctured wound left foot	Not admitted	DOH-CHD-CAR	Yes
					38	Male	Calaba, Bangued	Lacerated wound left hand	Not admitted	DOH-CHD-CAR	Yes
					59	Male	Cosili West, Bangued	Lacerated wound forehead due to fallen branch of trees	Not admitted	DOH-CHD-CAR	Yes
					4	Male	Calaba, Bangued	Lacerated wound left hand	Not admitted	DOH-CHD-CAR	Yes
					55	Male	Patucannay, Bangued	Punctured wound left foot	Not admitted	DOH-CHD-CAR	Yes
					52	Male	Sao-atan, Bangued	Punctured wound left foot	Not admitted	DOH-CHD-CAR	Yes
					20	Female	Zone 1, Bangued	Punctured wound left sole, abrasion at 2nd toe right foot	Not admitted	DOH-CHD-CAR	Yes
					35	Female	Zone 2, Bangued	Punctured wound/injury left foot	Not admitted	DOH-CHD-CAR	Yes
					45	Female	Zone 4, Bangued	Punctured wound right foot	Not admitted	DOH-CHD-CAR	Yes
					31	Female	Angad, Bangued	Hematoma left leg, buttocks secondary to fall	Not admitted	DOH-CHD-CAR	Yes
					30	Female	Palao, Bangued	Lacerated wound at 3rd and 4th right finger	Not admitted	DOH-CHD-CAR	Yes
					17	Female	Sta. Rosa, Bangued	Punctured wound left leg	Not admitted	DOH-CHD-CAR	Yes

PROVINCE   CITY /MUNICIPALITY   BARANGAY	QTY	SURNAME	FIRST NAME	MIDDLE NAME	AGE	SEX	ADDRESS	CAUSE	REMARKS	SOURCE OF DATA	VALIDATED
					61	Male	San Antonio, Bangued	Punctured wound left foot	Not admitted	DOH-CHD-CAR	Yes
					11	Male	Sta. Rosa, Bangued	Lacerated wound at the back due to broken glass	Not admitted	DOH-CHD-CAR	Yes
					13	Female	Sta. Rosa, Bangued	Punctured wound right foot	Not admitted	DOH-CHD-CAR	Yes
					34	Female	San Antonio, Bangued, Abra	Lacerated wound on left foot	Not admitted	DOH-CHD-CAR	Yes
					59	Male	San Antonio, Bangued, Abra	Lacerated wound on right foot	Not admitted	DOH-CHD-CAR	Yes
Bucay	7										
					45	Male	Labon, Bucay	Lacerated wound left 2 nd toe	Not admitted	DOH-CHD-CAR	Yes
					36	Female	Pagalla, Bucay	Lacerated Wound right foot	Not admitted	DOH-CHD-CAR	Yes
					51	Male	Madalipay, Bucay	Hematoma R lumbar area secondary to fallen debris	Not admitted	DOH-CHD-CAR	Yes
					42	Male	Pagala, Bucay, Abra	Shoulder Sprain	Not admitted	DOH-CHD-CAR	Yes
					52	Male	Abang, Bucay, Abra	Lacerated wound at L forearm	Not admitted	DOH-CHD-CAR	Yes
					62	Female	Patoc, Bucay, Abra	Lacerated wound at the left temporal area of the head	Not admitted	DOH-CHD-CAR	Yes
					66	Female	Dugong, Bucay, Abra	Abrasion and hematoma at left frontal area of the head	Not admitted	DOH-CHD-CAR	Yes
Lacub	1										
					59	Female	Poblacion, Lacub, Abra	Soft Tissue contusion sec to blunt trauma	Not admitted	DOH-CHD-CAR	Yes
La Paz	1										
					23	Male	La Paz, Abra	Lacerated wound, ruptured Achilles tendon, left foot, secondary to broken glass injury	Admitted at Abra Provincial Hospital	DOH-CHD-CAR	Yes
Licuan-Baay (Licuan)	5										



PROVINCE   CITY /MUNICIPALITY   BARANGAY	QTY	SURNAME	FIRST NAME	MIDDLE NAME	AGE	SEX	ADDRESS	CAUSE	REMARKS	SOURCE OF DATA	VALIDATED
					49	Female	Caoayan, Licuan-Baay	Contusion left leg	Not admitted	DOH-CHD-CAR	Yes
					3	Female	Bobglo, Licuan-Baay	Ari-Abrasion Linear, right foot	Not admitted	DOH-CHD-CAR	Yes
					51	Male	Bacquero Licuan	Punctured wounds secondary to snake bite	Not admitted	DOH-CHD-CAR	Yes
					49	Female	Cabatuan, Isabela	Lacerated wound, right heel	Not admitted	DOH-CHD-CAR	Yes
					21	Male	Cabataan, Isabela	Abrasion facial area, upper back	Not admitted	DOH-CHD-CAR	Yes
Manabo	2										
					14	Male	San Juan Sur, Manabo	Lacerated wound	Not admitted	DOH-CHD-CAR	Yes
					16	Male	San Ramon West, Manabo	Lacerated wound	Not admitted	DOH-CHD-CAR	Yes
Tubo	1										
					22	Male	Tubo, Abra	Snake Bite secondary to disturbance of habitat	Admitted at Abra Provincial Hospital	DOH-CHD-CAR	Yes
Danglas	4										
					37	Female	Cabaruan, Danglas	Punctured wound at right foot	Not admitted	DOH-CHD-CAR	Yes
					17	Female	Danglas, Danglas	Punctured	Not admitted	DOH-CHD-CAR	Yes
					8	Male	Nagaparan, Danglas	Punctured wound at right foot	Not admitted	DOH-CHD-CAR	Yes
					58	Male	Pangal, Danglas	Punctured wound at right foot	Not admitted	DOH-CHD-CAR	Yes
Lagangilang	6										
					68	Male	Nagtupacan, Lagangilang	Lacerated wound at left leg	Not admitted	DOH-CHD-CAR	Yes
					54	Male	Calao, Bucay, Abra	Lacerated wound	Not admitted	DOH-CHD-CAR	Yes
					43	Female	Pawa, Lagangilang	Lacerated wound left foot	Not admitted	DOH-CHD-CAR	Yes
					32	Male	San Isidro, Lagangilang	Lacerated wound left foot	Not admitted	DOH-CHD-CAR	Yes

PROVINCE   CITY /MUNICIPALITY   BARANGAY	QTY	SURNAME	FIRST NAME	MIDDLE NAME	AGE	SEX	ADDRESS	CAUSE	REMARKS	SOURCE OF DATA	VALIDATED
					22	Female	Laang, Lagangilang	Lacerated wound left foot	Not admitted	DOH-CHD-CAR	Yes
					32	Female	Laang, Lagangilang	Punctured wound	Not admitted	DOH-CHD-CAR	Yes
Peñarrubia	4										
					36	Male	Poblacion, Penarrubia	Lacerated wound left foot	Not admitted	DOH-CHD-CAR	Yes
					53	Male	Riang, Penarrubia	Lacerated wound, head, occipital area	Not admitted	DOH-CHD-CAR	Yes
					57	Male	Riang, Penarrubia	Lacerated wound left foot	Not admitted	DOH-CHD-CAR	Yes
					89	Female	Riang, Penarrubia	Contusion hematoma at R Zygomatic area	Not admitted	DOH-CHD-CAR	Yes
Pidigan	11										
					76	Male	Yuyeng, Pidigan	Lacerated wound	Not admitted	DOH-CHD-CAR	Yes
					27	Male	Arab, Pidigan	Lacerated wound	Not admitted	DOH-CHD-CAR	Yes
					25	Male	Arab, Pidigan	Lacerated wound 5th digit right foot	Not admitted	DOH-CHD-CAR	Yes
					49	Male	Sulbec, Pidigan	Punctured wound 4th digit left hand	Not admitted	DOH-CHD-CAR	Yes
					25	Male	Garreta, Pidigan	Lacerated wound 1st digit right foot	Not admitted	DOH-CHD-CAR	Yes
					67	Female	Poblacion, West, Pidigan	Sprain left foot t/c fracture dislocation	Not admitted	DOH-CHD-CAR	Yes
					59	Male	Alinaya, Pidigan	Incised wound right sole	Not admitted	DOH-CHD-CAR	Yes
					64	Male	Poblacion, East, Pidigan	Lacerated wound left hand	Not admitted	DOH-CHD-CAR	Yes
					43	Male	Poblacion, East, Pidigan	Punctured wound left sole	Not admitted	DOH-CHD-CAR	Yes
					62	Male	Sulbec, Pidigan	Lacerated wound left ankle	Not admitted	DOH-CHD-CAR	Yes
					19	Male	Suyo, Pidigan	Incised wound left foot	Not admitted	DOH-CHD-CAR	Yes
San Isidro	2										
					50	Female	Langbaban, San Isidro	Hematoma secondary to fall	Not admitted	DOH-CHD-CAR	Yes

PROVINCE   CITY /MUNICIPALITY   BARANGAY	QTY	SURNAME	FIRST NAME	MIDDLE NAME	AGE	SEX	ADDRESS	CAUSE	REMARKS	SOURCE OF DATA	VALIDATED
					53	Male	Langbaban, San Isidro	Hematoma, L anterior thigh secondary to falling debris	Not admitted	DOH-CHD-CAR	Yes
San Juan	17										
					35	Male	Tagaytay, San Juan	Punctured wound right foot	Not admitted	DOH-CHD-CAR	Yes
					61	Male	Tagaytay, San Juan	Lacerated wound right occipital area	Not admitted	DOH-CHD-CAR	Yes
					41	Female	Tagaytay, San Juan	Abrasion right foot	Not admitted	DOH-CHD-CAR	Yes
					49	Male	Abualan, San Juan	Lacerated wound	Not admitted	DOH-CHD-CAR	Yes
					16	Male	Poblacion, Norte, San Juan	Punctured wound left foot	Not admitted	DOH-CHD-CAR	Yes
					47	Male	Tagaytay, San Juan	Lacerated wound right foot	Not admitted	DOH-CHD-CAR	Yes
					58	Male	North Poblacion	Punctured wound left foot	Not admitted	DOH-CHD-CAR	Yes
					39	Female	Sabangan	Lacerated wound and abrasion right foot	Not admitted	DOH-CHD-CAR	Yes
					42	Female	Daoidao	Swelling and hip pain secondary to fall	Not admitted	DOH-CHD-CAR	Yes
					70	Male	Quidaoen	Punctured wound	Not admitted	DOH-CHD-CAR	Yes
					67	Female	Sabangan	Lacerated wound	Not admitted	DOH-CHD-CAR	Yes
					30	Female	Quidaoen	Laceration left side	Not admitted	DOH-CHD-CAR	Yes
					60	Male	South Poblacion	Sprained left foot	Not admitted	DOH-CHD-CAR	Yes
					48	Female	Calaboaan	Abrasion & swelling left foot	Not admitted	DOH-CHD-CAR	Yes
					32	Female	Quidaoen	Abrasion right foot	Not admitted	DOH-CHD-CAR	Yes
					63	Male	Poblacion South	Lacerated wound left hand 1st digit, contusion	Not admitted	DOH-CHD-CAR	Yes
					59	Female	Poblacion South	Abrasion with contusion right leg	Not admitted	DOH-CHD-CAR	Yes
San Quintin	10										

PROVINCE   CITY /MUNICIPALITY   BARANGAY	QTY	SURNAME	FIRST NAME	MIDDLE NAME	AGE	SEX	ADDRESS	CAUSE	REMARKS	SOURCE OF DATA	VALIDATED
					11	Male	Labaan	Puncture wound at right foot	Not admitted	DOH-CHD-CAR	Yes
					11	Female	Poblacion	Abrasion at right leg	Not admitted	DOH-CHD-CAR	Yes
					5	Male	Labaan	Abrasion at right leg	Not admitted	DOH-CHD-CAR	Yes
					36	Female	Poblacion	Multiple abrasion at lower extremities	Not admitted	DOH-CHD-CAR	Yes
					61	Male	Villa Mercedes	Lacerated wound at right foot	Not admitted	DOH-CHD-CAR	Yes
					45	Male	Villa Mercedes	Head contusion	Not admitted	DOH-CHD-CAR	Yes
					29	Female	Poblacion	Head contusion, pain at left arm	Not admitted	DOH-CHD-CAR	Yes
					63	Male	Tangadan	Lacerated wound at ight middle finger	Not admitted	DOH-CHD-CAR	Yes
					53	Female	Tangadan	Lacerated wound	Not admitted	DOH-CHD-CAR	Yes
					58	Female	Tangadan	Lacerated wound	Not admitted	DOH-CHD-CAR	Yes
Tayum	2										
					46	Female	Poblacion, Tayum	Punctured wound	Not admitted	DOH-CHD-CAR	Yes
					35	Male	Poblacion, Tayum	Lacerated wound, left eyebrow	Not admitted	DOH-CHD-CAR	Yes
Villaviciosa	2										
					5	Female	Lap-lapog, Villaviciosa	Lacerated wound right little finger and index finger	Not admitted	DOH-CHD-CAR	Yes
					60	Male	Callao, Villaviciosa	Lacerated wound on right palm	Not admitted	DOH-CHD-CAR	Yes
<b>MOUNTAIN PROVINCE</b>	2										
Bauko	1										
					29	Female	Sadsadan, Bauko	Slipped during the time of evacuation	Not admitted	DOH-CHD-CAR	Yes
Tadian	1										
					30	Female	Balaoa, Tadian, Mt. Province	Abrasion and hematoma at the right hand due to fallen debris; managed OPD		DOH-CHD-CAR	Yes
<b>APAYAO</b>	2										

PROVINCE   CITY /MUNICIPALITY   BARANGAY	QTY	SURNAME	FIRST NAME	MIDDLE NAME	AGE	SEX	ADDRESS	CAUSE	REMARKS	SOURCE OF DATA	VALIDATED
Calanasan	2										
Butao					58	Female	Poblacion, Calanasan	Musculoskeletal strain secondary to trauma r/o fracture		DOH-CHD-CAR	Yes
					61	Male	Poblacion, Calanasan	Punctured wound right anterior shin		DOH-CHD-CAR	Yes
<b>KALINGA</b>	1										
Lubuagan	1										
					55	Female	Latawan, Western Uma	Open Distal ulnar dislocation, left secondary to fall, rule out of fracture	Not admitted	DOH-CHD-CAR	Yes

#### ROADS AND BRIDGES as of (August 05, 2023 08:00)

REGION   PROVINCE   CITY /MUNICIPALITY   BARANGAY		TYPE	CLASSIFICATION	ROAD SECTION/BRIDGE	STATUS	DATE REPORTED (passable)	TIME REPORTED (passable)	DATE REPORTED (not passable)	TIME REPORTED (not passable)	REMARKS
<b>GRAND TOTAL</b>	429									
<b>REGION 1</b>	51									
<b>ILOCOS NORTE</b>	2									
Pasuquin	1									
Poblacion 4		Road	National (primary)	Baldi Bridge	PATV - PASSABLE ALL TYPES VEHICLES	25 July 2023	11:30 am	23 July 2023	11:00 am	
Pagudpud	1									
Pancian		Road	National (primary)		PATV - PASSABLE ALL TYPES VEHICLES	25 July 2023	11:00 am	25 July 2023	10:35 am	Cleared the area
<b>LA UNION</b>	15									
Pugo	1									
Ambalite		Road	Provincial	Rosario - Pugo Section	PATV - PASSABLE ALL TYPES VEHICLES	25 July 2023	08:58 pm	25 July 2023	07:59 pm	Ongoing Clearing Operation Fallen Tree (Acasia)
Bagulin	2									

REGION   PROVINCE   CITY /MUNICIPALITY   BARANGAY		TYPE	CLASSIFICATION	ROAD SECTION/BRIDGE	STATUS	DATE REPORTED (passable)	TIME REPORTED (passable)	DATE REPORTED (not passable)	TIME REPORTED (not passable)	REMARKS
Suyo		Road	Barangay	Road to Sitio Nangalisan	NPATV - NOT PASSABLE ALL TYPES VEHICLES			25 July 2023	05:00 pm	
Tagudtud		Road	City/Municipality		NPATV - NOT PASSABLE ALL TYPES VEHICLES			26 July 2023	05:19 pm	landslide
Aringay	2									
Poblacion		Road	Barangay	Sitio Kalipkip	PATV - PASSABLE ALL TYPES VEHICLES	26 July 2023		26 July 2023	08:30 am	
Samara		Road	Barangay		PATV - PASSABLE ALL TYPES VEHICLES	26 July 2023	02:34 pm	26 July 2023	08:30 am	1.2 meters unpassable due to flooding
Sudipen	2									
Duplas		Road	City/Municipality	tapaoanduplas	NPATV - NOT PASSABLE ALL TYPES VEHICLES			26 July 2023	04:30 pm	
Porporiket		Road	City/Municipality	castroporporiket	NPATV - NOT PASSABLE ALL TYPES VEHICLES			26 July 2023	04:30 pm	
Naguilian	1									
Suguidan Norte		Bridge	City/Municipality		NPLV - NOT PASSABLE LIGHT VEHICLES			26 July 2023	05:00 pm	damaged bridge
Luna	5									
Sucoc Norte		Road	Barangay	Nodora St	NPATV - NOT PASSABLE ALL TYPES VEHICLES			26 July 2023	07:00 pm	Flooded
Rimos No. 05		Road	Provincial	2nd National Road	NPATV - NOT PASSABLE ALL TYPES VEHICLES			26 July 2023	07:00 pm	Flooded
Rimos No. 04		Road	Provincial	2nd National Road	NPATV - NOT PASSABLE ALL TYPES VEHICLES			26 July 2023	07:00 pm	Flooded
Rimos No. 03		Road	Provincial	2nd National Road	NPATV - NOT PASSABLE ALL TYPES VEHICLES			26 July 2023	07:00 pm	Flooded

REGION   PROVINCE   CITY /MUNICIPALITY   BARANGAY		TYPE	CLASSIFICATION	ROAD SECTION/BRIDGE	STATUS	DATE REPORTED (passable)	TIME REPORTED (passable)	DATE REPORTED (not passable)	TIME REPORTED (not passable)	REMARKS
Barangobong		Road	Barangay	Barangay Road	NPATV - NOT PASSABLE ALL TYPES VEHICLES			26 July 2023	07:00 pm	Flooded
Caba	2									
Sobredillo		Road	City/Municipality		NPATV - NOT PASSABLE ALL TYPES VEHICLES			27 July 2023	06:56 am	Landslide
San gregorio		Road	City/Municipality		NPATV - NOT PASSABLE ALL TYPES VEHICLES			27 July 2023	06:56 am	Landslide
<b>PANGASINAN</b>	<b>5</b>									
San Nicolas	1									
Malico		Road	National (primary)	Pangasinan - Nueva Vizcaya Road, K0215+000	PATV - PASSABLE ALL TYPES VEHICLES	25 July 2023	08:00 am	23 July 2023	07:00 pm	- As of 7:00 PM of July 23, 2023 Road is closed due to bad weather and landslide  - Installed Warning Signs and Continuous Monitoring in case of re-occurrence of Landslide  - As of 8:00 AM of July 25, 2023 Road is passable but advised travelers to take other route
San Carlos	2									
Agdao		Road	National (primary)		PATV - PASSABLE ALL TYPES VEHICLES	23 July 2023	08:30 pm	23 July 2023	08:00 pm	immediate clearing operation
Aponit		Road	Barangay		PATV - PASSABLE ALL TYPES VEHICLES	25 July 2023	05:30 pm	25 July 2023	05:00 pm	Fallen tree clogging the barangay road
Aguilar	1									

REGION   PROVINCE   CITY /MUNICIPALITY   BARANGAY		TYPE	CLASSIFICATION	ROAD SECTION/BRIDGE	STATUS	DATE REPORTED (passable)	TIME REPORTED (passable)	DATE REPORTED (not passable)	TIME REPORTED (not passable)	REMARKS
Poblacion		Road	Barangay		PATV - PASSABLE ALL TYPES VEHICLES	24 July 2023	02:28 pm	24 July 2023	02:00 pm	ERT received call to cut broken tree branches at the roof of Mrs. Bravo, ERT responded and conducted tree pruning and clearing operation.
Manaoag	1									
Poblacion		Road	Barangay		PATV - PASSABLE ALL TYPES VEHICLES	25 July 2023	10:00 pm	25 July 2023	09:30 pm	
<b>ILOCOS SUR</b>	29									
Alilem	2									
Tuklaw-Dalawa		Road	Barangay		PATV - PASSABLE ALL TYPES VEHICLES	25 July 2023	09:00 am	25 July 2023	08:26 am	Due to landslide
Poblacion		Bridge	City/Municipality		PATV - PASSABLE ALL TYPES VEHICLES	26 July 2023	08:45 am	26 July 2023	06:47 am	Due to Swollen creek
Sigay	5									
Sigay-Salcedo road		Road	Barangay		NPATV - NOT PASSABLE ALL TYPES VEHICLES			25 July 2023	01:30 pm	Due to overflowing of Buaya river
Dagdag Road,San elias		Road	Barangay		NPATV - NOT PASSABLE ALL TYPES VEHICLES			25 July 2023	07:40 pm	Due to overflowing of Dagdag river
Lusbutan boxculvert (San Ramon-San elias Boundary)		Bridge	City/Municipality		NPATV - NOT PASSABLE ALL TYPES VEHICLES			26 July 2023	06:30 am	Due to Overflowing if Lusbutan river
Tikem Road, Abaccan		Road	City/Municipality		NPATV - NOT PASSABLE ALL TYPES VEHICLES			26 July 2023	06:00 am	Due to Overflowing Sigay River
Lus-ok pipe culvert (Sigay-G. Del Pilar Boundary)		Bridge	City/Municipality		NPATV - NOT PASSABLE ALL TYPES VEHICLES			25 July 2023	11:00 pm	Due to Overflowing Buaya River
Burgos	1									



REGION   PROVINCE   CITY /MUNICIPALITY   BARANGAY		TYPE	CLASSIFICATION	ROAD SECTION/BRIDGE	STATUS	DATE REPORTED (passable)	TIME REPORTED (passable)	DATE REPORTED (not passable)	TIME REPORTED (not passable)	REMARKS
Mapanit to Lidlidda		Road	Barangay		NPATV - NOT PASSABLE ALL TYPES VEHICLES			25 July 2023	08:32 pm	Due to overflowing Burgos-Sta Maria river
Sinit	1									
Namna- Purag road		Road	Barangay		OLP - ONE LANE PASSABLE	26 July 2023	12:20 am	25 July 2023	07:20 pm	Due to fallen mango tree.
Narvacan	3									
San Pablo-Narvacan-Nagbukel Road		Road	Barangay		NPATV - NOT PASSABLE ALL TYPES VEHICLES			25 July 2023	10:45 pm	Due to fallen tree
Bulanos		Road	Barangay		PATV - PASSABLE ALL TYPES VEHICLES	25 July 2023	08:24 pm	25 July 2023	08:00 pm	Due to fallen tree.Immediately cast clearing operation.
Margaay		Road	National (primary)		PATV - PASSABLE ALL TYPES VEHICLES	26 July 2023	06:11 am	26 July 2023	05:17 am	Due to fallen tree.Immediately cast clearing operation.
Sugpon	3									
Sugpon-Castro Access Road		Road	Barangay		NPATV - NOT PASSABLE ALL TYPES VEHICLES			25 July 2023	10:00 pm	Due to swelling and strong current of water in creeks.
Balbalayanggoing to Danac, Sugpon		Road	Barangay		NPATV - NOT PASSABLE ALL TYPES VEHICLES			25 July 2023	07:45 pm	Due to fallen and uprooted trees and debris scattered along the road.
Tuyeng-Danac FMR		Road	Barangay		NPATV - NOT PASSABLE ALL TYPES VEHICLES					
San Esteban	1									
San Pablo		Road	Barangay		PATV - PASSABLE ALL TYPES VEHICLES	26 July 2023	03:00 am	26 July 2023	02:22 am	Due to fallen narra tree
Cabugao	1									
		Road	Barangay		NPATV - NOT PASSABLE ALL TYPES VEHICLES			26 July 2023	05:25 am	Due to fallen acacia tree
Suyo	2									

REGION   PROVINCE   CITY /MUNICIPALITY   BARANGAY		TYPE	CLASSIFICATION	ROAD SECTION/BRIDGE	STATUS	DATE REPORTED (passable)	TIME REPORTED (passable)	DATE REPORTED (not passable)	TIME REPORTED (not passable)	REMARKS
Sitio Kiblongan, Barangay Uso		Road	Barangay		NPATV - NOT PASSABLE ALL TYPES VEHICLES	26 July 2023	08:30 am			
Sugpon-castro access		Road	Barangay		NPATV - NOT PASSABLE ALL TYPES VEHICLES	26 July 2023				
Cervantes	5									
Cervantes-Tagudin Road		Road	Barangay		NPATV - NOT PASSABLE ALL TYPES VEHICLES					Clearing Operation on going
Cervantes-Mankayan Road		Road	Barangay		NPATV - NOT PASSABLE ALL TYPES VEHICLES					Clearing Operation on going
Cervantes-Quirino Road		Road	Barangay		NPATV - NOT PASSABLE ALL TYPES VEHICLES					Clearing Operation on going
Cervantes-Tadian Road		Road	Barangay		NPATV - NOT PASSABLE ALL TYPES VEHICLES					Clearing Operation on going
Cervantes-Tue Road		Road	Barangay		NPATV - NOT PASSABLE ALL TYPES VEHICLES					Clearing Operation on going
San Vicente	5									
Baliw-Pudoc Norte Road		Road	Barangay		NPATV - NOT PASSABLE ALL TYPES VEHICLES	26 July 2023	03:00 pm			Due to flooding
Baldi-Pudoc Norte Road		Road	Barangay		NPATV - NOT PASSABLE ALL TYPES VEHICLES	26 July 2023	03:00 pm			
Bayubay Norte- Busiing Road		Road	Barangay		NPATV - NOT PASSABLE ALL TYPES VEHICLES	26 July 2023	03:00 pm			
Poblacion		Road	Barangay		NPATV - NOT PASSABLE ALL TYPES VEHICLES	26 July 2023	03:00 pm			

REGION   PROVINCE   CITY /MUNICIPALITY   BARANGAY		TYPE	CLASSIFICATION	ROAD SECTION/BRIDGE	STATUS	DATE REPORTED (passable)	TIME REPORTED (passable)	DATE REPORTED (not passable)	TIME REPORTED (not passable)	REMARKS
Bayubay Norte		Road	Barangay		NPATV - NOT PASSABLE ALL TYPES VEHICLES			26 July 2023	03:00 pm	
<b>REGION 2</b>	<b>39</b>									
<b>CAGAYAN</b>	<b>24</b>									
Abulug	3									
San Julian		Road	Barangay	San Julian	PATV - PASSABLE ALL TYPES VEHICLES	28 July 2023	09:00 pm	26 July 2023		
Calog Sur		Road	Barangay		PATV - PASSABLE ALL TYPES VEHICLES	28 July 2023	09:00 pm	27 July 2023	02:00 pm	
		Road	National (primary)	Manila North Road, K0663+700-K0664+380, Calog Sur, Abulug, Cagayan	PATV - PASSABLE ALL TYPES VEHICLES	27 July 2023	02:30 pm	26 July 2023	03:00 am	
Peñablanca	5									
Manga		Bridge	Barangay	Nattallag Bridge	PATV - PASSABLE ALL TYPES VEHICLES	26 July 2023	10:00 am	25 July 2023	12:43 pm	
San Roque (Litto)		Bridge		San Roque to Sisim Bridge	PATV - PASSABLE ALL TYPES VEHICLES	26 July 2023	10:00 am	25 July 2023	06:00 pm	
Sisim		Bridge		Bridge at brgy Sisim between Zone 6 and Zone 7	PATV - PASSABLE ALL TYPES VEHICLES	26 July 2023	10:00 am	25 July 2023	03:40 pm	
Sisim		Bridge		SISIM DETOUR BRIDGE	PATV - PASSABLE ALL TYPES VEHICLES	26 July 2023	10:00 am	25 July 2023	04:21 pm	
Sisim		Bridge		SISIM TO BUGATAY BRIDGE	PATV - PASSABLE ALL TYPES VEHICLES	26 July 2023	10:00 am	25 July 2023	06:00 pm	
Lal-lo	1									
Cagoran		Road	Provincial	Road going to Sta Teresa	PATV - PASSABLE ALL TYPES VEHICLES	26 July 2023	02:00 pm	20 July 2023	01:00 pm	
Rizal	1									

REGION   PROVINCE   CITY /MUNICIPALITY   BARANGAY		TYPE	CLASSIFICATION	ROAD SECTION/BRIDGE	STATUS	DATE REPORTED (passable)	TIME REPORTED (passable)	DATE REPORTED (not passable)	TIME REPORTED (not passable)	REMARKS
Anungu		Road	City/Municipality		PTLV - PASSABLE TO LIGHT VEHICLES	26 July 2023				
Allacapan	4									
		Road		Bulo to Gaddangan Road	PATV - PASSABLE ALL TYPES VEHICLES	28 July 2023	09:13 am	27 July 2023	02:00 pm	
		Road		Pacac to Daan Illi Road	PATV - PASSABLE ALL TYPES VEHICLES	28 July 2023	09:13 am	27 July 2023	02:00 pm	
		Road		Capanikian Sur to Mapurao Road	PATV - PASSABLE ALL TYPES VEHICLES	28 July 2023	09:13 am	27 July 2023	02:00 pm	
		Road	Provincial	Capanikian Sur Zone 1 to 2	PATV - PASSABLE ALL TYPES VEHICLES	28 July 2023	09:13 am	27 July 2023	02:00 pm	
Baggao	2									
		Bridge		Bagunot Overflow Bridge	PTLV - PASSABLE TO LIGHT VEHICLES	27 July 2023	10:00 am	25 July 2023	03:00 pm	
		Bridge		San Isidro-Taytay Bridge	PTLV - PASSABLE TO LIGHT VEHICLES	27 July 2023	10:00 am	25 July 2023	03:00 pm	
Ballesteros	1									
Nararagan		Bridge	Barangay	Nararagan Foot Bridge	PATV - PASSABLE ALL TYPES VEHICLES	28 July 2023	12:00 pm	27 July 2023	08:00 pm	
Gattaran	2									
Piña Este		Bridge		Guzman Bridge	PATV - PASSABLE ALL TYPES VEHICLES	26 July 2023	08:00 am	25 July 2023	02:00 pm	
Mabuno		Bridge		Agnaoan Bridge (washed out approach)	PATV - PASSABLE ALL TYPES VEHICLES	28 July 2023	01:00 pm	25 July 2023	01:59 pm	
Pamplona	2									
Sitio Malubeg		Road	Barangay		PATV - PASSABLE ALL TYPES VEHICLES	28 July 2023	04:00 am	27 July 2023	06:00 am	

REGION   PROVINCE   CITY /MUNICIPALITY   BARANGAY		TYPE	CLASSIFICATION	ROAD SECTION/BRIDGE	STATUS	DATE REPORTED (passable)	TIME REPORTED (passable)	DATE REPORTED (not passable)	TIME REPORTED (not passable)	REMARKS
Sitio Patique		Road	Barangay		PATV - PASSABLE ALL TYPES VEHICLES	28 July 2023	01:00 pm	28 July 2023	06:00 am	
Piat	1									
		Bridge		Aquib Dugayng Bridge	PATV - PASSABLE ALL TYPES VEHICLES	27 July 2023	04:00 pm	26 July 2023	02:00 pm	
Solana	1									
Iraga		Road		Sitio Masin	PATV - PASSABLE ALL TYPES VEHICLES	30 July 2023		27 July 2023	09:00 am	
Tuao	1									
		Bridge		Magilling / Itawes Bridge	PATV - PASSABLE ALL TYPES VEHICLES	29 July 2023	02:20 pm	27 July 2023	06:59 am	
<b>ISABELA</b>	<b>6</b>									
Benito Soliven	1									
Maluno Sur		Bridge	Barangay		PATV - PASSABLE ALL TYPES VEHICLES	27 July 2023	05:45 am	25 July 2023	12:00 pm	
Cabagan	1									
Cansan		Bridge		CANSAN-BAGUTARI OVERFLOW BRIDGE	PATV - PASSABLE ALL TYPES VEHICLES	27 July 2023	05:45 am	25 July 2023	10:39 pm	
Ilagan	1									
Baculod (Pob.)		Bridge	Barangay	Baculud Overflow bridge	PATV - PASSABLE ALL TYPES VEHICLES	27 July 2023	07:00 am	25 July 2023	08:24 pm	
San Pablo	2									
Annanuman		Bridge		Ballutu Bridge (Annanuman - Dalena)	PATV - PASSABLE ALL TYPES VEHICLES	27 July 2023	06:00 am	25 July 2023		
Simanu Sur		Bridge		Simanu Sur Bridge (Simanu Sur - Simanu Norte)	PATV - PASSABLE ALL TYPES VEHICLES	27 July 2023	06:00 am	25 July 2023		
Santa Maria	1									

REGION   PROVINCE   CITY /MUNICIPALITY   BARANGAY		TYPE	CLASSIFICATION	ROAD SECTION/BRIDGE	STATUS	DATE REPORTED (passable)	TIME REPORTED (passable)	DATE REPORTED (not passable)	TIME REPORTED (not passable)	REMARKS
		Bridge		SANTA MARIA-CABAGAN Overflow bridge	PATV - PASSABLE ALL TYPES VEHICLES	27 July 2023	05:00 am	25 July 2023	09:24 pm	
<b>NUEVA VIZCAYA</b>	9									
Ambaguio	2									
Napo		Road	City/Municipality	Pulpula and Makulangit Section	PTLV - PASSABLE TO LIGHT VEHICLES	26 July 2023		25 July 2023		
Poblacion		Road	City/Municipality	Laylaya Section	OLP - ONE LANE PASSABLE	25 July 2023	11:14 am	25 July 2023	06:25 am	
Santa Fe (Imugan)	1									
Imugan		Road	National (primary)	Nueva Vizcaya - Pangasinan Road	PTLV - PASSABLE TO LIGHT VEHICLES	25 July 2023	12:00 pm	24 July 2023	12:39 pm	
Aritao	2									
Canabuan		Bridge	City/Municipality	Canabuan Overflow Bridge	PATV - PASSABLE ALL TYPES VEHICLES	27 July 2023	09:30 am	26 July 2023		
Calitlitan		Bridge	City/Municipality		PATV - PASSABLE ALL TYPES VEHICLES	27 July 2023	09:21 am	26 July 2023		
Kasibu	2									
Pao		Road	City/Municipality		PATV - PASSABLE ALL TYPES VEHICLES	23 July 2023		26 July 2023		
Kakiduguen		Road	City/Municipality		PATV - PASSABLE ALL TYPES VEHICLES	23 July 2023		26 July 2023		
Kayapa	1									
Besong		Road	Barangay		PTLV - PASSABLE TO LIGHT VEHICLES	29 July 2023	08:49 am	26 July 2023		
Alfonso Castañeda	1									
Lublub		Bridge	Barangay		PATV - PASSABLE ALL TYPES VEHICLES	30 July 2023		28 July 2023	06:00 am	
<b>REGION 3</b>	23									
<b>BULACAN</b>	7									

REGION   PROVINCE   CITY /MUNICIPALITY   BARANGAY		TYPE	CLASSIFICATION	ROAD SECTION/BRIDGE	STATUS	DATE REPORTED (passable)	TIME REPORTED (passable)	DATE REPORTED (not passable)	TIME REPORTED (not passable)	REMARKS
Guiguinto	2									
Manila North Road Barangay Wakas, Guiguinto, Bulacan		Road	City/Municipality	K0028 + 600 TO K0028 + 700 Manila North Road Barangay Wakas	PATV - PASSABLE ALL TYPES VEHICLES	30 July 2023	08:00 am	28 July 2023		
Manila North Road. Poblacion, Guiguinto, Bulacan		Road	City/Municipality	K0031 + 800 Manila North Road. Poblacion, Guiguinto, Bulacan	PATV - PASSABLE ALL TYPES VEHICLES	30 July 2023	08:00 am	28 July 2023		
Sta Maria	1									
Sta Maria-Norzagaray Road		Road	City/Municipality	K0036+000, Brgy. Caypombo Sect.	PATV - PASSABLE ALL TYPES VEHICLES	27 July 2023	07:00 am	25 July 2023		
Balagtas	1									
Pobalacion BALAGTAS (BIGAA), Bulacan		Road	City/Municipality	K0030+0400 to K0030+0700 Poblacion BALAGTAS (BIGAA), Bulacan	OLP - ONE LANE PASSABLE		08:00 am	28 July 2023		Continuous monitoring of affected infrastructure / Limited Access (Passable w/ Weight Restrictions) At least one (1) lane for Heavy Vehicles Only
Bocaue	1									
Wakas, Bocaue, Bulacan		Road	City/Municipality	K0028+0700 to K0028+0800 Wakas, BOCAUE, Bulacan	OLP - ONE LANE PASSABLE		08:00 am	28 July 2023		Continuous monitoring of affected infrastructure Installed warning signs and traffic / Limited Access (Passable w/ Weight Restrictions) At least one (1) lane for Heavy Vehicles Only
Baliuag	1									
Makinabang, BALIUAG, Bulacan		Road	City/Municipality	K0045+0100 to K0045+0200 Makinabang, BALIUAG, Bulacan	OLP - ONE LANE PASSABLE		08:00 am	28 July 2023		Declogging of canals/waterways / Limited Access (Passable w/ Weight Restrictions) At least one (1) lane for Heavy Vehicles Only

REGION   PROVINCE   CITY /MUNICIPALITY   BARANGAY		TYPE	CLASSIFICATION	ROAD SECTION/BRIDGE	STATUS	DATE REPORTED (passable)	TIME REPORTED (passable)	DATE REPORTED (not passable)	TIME REPORTED (not passable)	REMARKS
City of Malolos	1									
Tikay, City of Malolos, Bulacan		Road	City/Municipality	K0037+(0400) to K0037+0050 Tikay, CITY of MALOLOS, Bulacan	PATV - PASSABLE ALL TYPES VEHICLES	30 July 2023	05:00 am	29 July 2023		Continous Monitoring
<b>PAMPANGA</b>	13									
San Luis	2									
Sta Monica		Road	City/Municipality	K0069+700 - K0069+800	NPATV - NOT PASSABLE ALL TYPES VEHICLES			30 July 2023		Continuous Monitoring
Sta Monica		Road	City/Municipality	Caniupan Bridge #1 (K0068+049)	NPATV - NOT PASSABLE ALL TYPES VEHICLES			30 July 2023		Continuous Monitoring / Ongoing construction of Caniupan Bridge 1, detour road is currently closed to all types of vehicles due to flood water present in the said structure
Candaba	5									
Brgy Paralaya & Brgy Magumbali		Road	City/Municipality	K0072+000 - K0076+000	NPATV - NOT PASSABLE ALL TYPES VEHICLES			30 July 2023		Continuous Monitoring
San Agustin		Road	City/Municipality	K0068+450 - K0069+300	NPATV - NOT PASSABLE ALL TYPES VEHICLES			30 July 2023		Continuous Monitoring
Brgy. Paralaya		Road	City/Municipality	K0074+850 - K0075+100	PATV - PASSABLE ALL TYPES VEHICLES			28 July 2023		Continous Monitoring
Brgy. Paralaya		Road	City/Municipality	K0073+800 - K0074+000	PATV - PASSABLE ALL TYPES VEHICLES			28 July 2023		Continous Monitoring
San Agustin		Road	City/Municipality	K0058+555 - K0076+464	PATV - PASSABLE ALL TYPES VEHICLES			28 July 2023		Continous Monitoring
Macabebe	2									
Tacasan		Road	City/Municipality	K0072+000 - K0072+450	NPLV - NOT PASSABLE LIGHT VEHICLES			30 July 2023		Continuous Monitoring



REGION   PROVINCE   CITY /MUNICIPALITY   BARANGAY		TYPE	CLASSIFICATION	ROAD SECTION/BRIDGE	STATUS	DATE REPORTED (passable)	TIME REPORTED (passable)	DATE REPORTED (not passable)	TIME REPORTED (not passable)	REMARKS
San Gabriel		Road	City/Municipality	K0060+000 - K0061+500 Intermittent Sect.	NPATV - NOT PASSABLE ALL TYPES VEHICLES			28 July 2023		Continuous Monitoring
Minalin	2									
Sta Rita		Road	City/Municipality	K0068+(-800) - K0068+(-550)	NPLV - NOT PASSABLE LIGHT VEHICLES			30 July 2023		Continuous Monitoring
Minalin		Road	City/Municipality	K0068+(-850) - K0068+(-700)	PATV - PASSABLE ALL TYPES VEHICLES			28 July 2023		Continuous Monitoring
Santo Tomas	1									
San Vicente		Road	City/Municipality	K0065+800 - K0066+500	PATV - PASSABLE ALL TYPES VEHICLES			28 July 2023		Continuous Monitoring
San Simon	1									
San Agustin		Road	City/Municipality	(Chainage 000 - Chainage 183)	NPLV - NOT PASSABLE LIGHT VEHICLES			28 July 2023		Continuous Monitoring
<b>TARLAC</b>	2									
Camiling	2									
Cacamilangan		Road	City/Municipality	Romulo Highway -K0157+800 - K0158+020 (Brgy. Cacamilangan sur, Camiling, Tarlac	PATV - PASSABLE ALL TYPES VEHICLES	28 July 2023	11:00 am	25 July 2023		Continuous Monitoring
Sawat		Road	City/Municipality	K0167+700-K0168+00, Sawat, Camiling, Tarlac Road Underwater average depth=0.40-0.60m	NPLV - NOT PASSABLE LIGHT VEHICLES			29 July 2023		Frequent Monitoring, Installation of signages (warning sign) / Alternate Route: Camiling to Baymabang take Sinillan First-Canlag-Billad Road
<b>ZAMBALES</b>	1									
Candelaria	1									
Yamot		Road	City/Municipality	Yamot Bridge Detour, K00241+336, Yamot, Candelaria, Zambales	NPATV - NOT PASSABLE ALL TYPES VEHICLES			28 July 2023		Installing of Warning Signs and Continuous Monitoring / Yamot -Dampay-Binaballan Road

REGION   PROVINCE   CITY /MUNICIPALITY   BARANGAY		TYPE	CLASSIFICATION	ROAD SECTION/BRIDGE	STATUS	DATE REPORTED (passable)	TIME REPORTED (passable)	DATE REPORTED (not passable)	TIME REPORTED (not passable)	REMARKS
<b>CALABARZON</b>	8									
<b>CAVITE</b>	5									
Carmona	1									
Brgy. 11		Road		Sugar Road	PATV - PASSABLE ALL TYPES VEHICLES	26 July 2023		26 July 2023		- Road was block due to fallen trees. - Immediately cleared by the LGU.
Imus	1									
		Road		Malagasang 1 - Gentri Road	PATV - PASSABLE ALL TYPES VEHICLES	27 July 2023		27 July 2023		Road closed and Inaccessible due to inundation of Ylang Ylang River but already passable the same date
Tagaytay	1									
San Jose		Road		Tagaytay- Taal Lake Road, K0058+410 and K0059+620, Brgy. San Jose, Tagaytay City, Cavite	PATV - PASSABLE ALL TYPES VEHICLES	25 July 2023	10:08 am	22 July 2023	11:00 am	- Soil erosion incident transpired in Purok Bukal Sitio Kaysakat. - Cavite 2nd DEO conducted the clearing operations. - Source: DPWH IV-A
Magallanes	1									
Tua		Bridge			PATV - PASSABLE ALL TYPES VEHICLES	27 July 2023	11:23 am	26 July 2023	02:50 pm	
General Emilio Aguinaldo	1									
Cast Lejos		Road			PATV - PASSABLE ALL TYPES VEHICLES	28 July 2023	04:00 pm	27 July 2023	04:30 pm	
<b>LAGUNA</b>	1									
Victoria	1									
Masapang		Road		Masapang	PATV - PASSABLE ALL TYPES VEHICLES	25 July 2023	08:23 pm	25 July 2023	11:05 pm	Due to fallen tree
<b>BATANGAS</b>	1									
Santo Tomas	1									

REGION   PROVINCE   CITY /MUNICIPALITY   BARANGAY		TYPE	CLASSIFICATION	ROAD SECTION/BRIDGE	STATUS	DATE REPORTED (passable)	TIME REPORTED (passable)	DATE REPORTED (not passable)	TIME REPORTED (not passable)	REMARKS
San Luis		Road		San Luis - San Lucas Road	PATV - PASSABLE ALL TYPES VEHICLES	25 July 2023	04:00 pm	25 July 2023	02:00 pm	- An uprooted tree in close proximity to an electric post was uprooted causing its branches to entangle with the electric cables. - A team was dispatched to assess the situation and determine the extent of hazards and risks it poses to public safety, and remove the uprooted tree.
<b>RIZAL</b>	1									
Cardona	1									
Looc		Road		LLDA Road	PATV - PASSABLE ALL TYPES VEHICLES	24 July 2023		25 July 2023		
<b>MIMAROPA</b>	21									
<b>OCCIDENTAL MINDORO</b>	8									
Abra de Ilog	1									
Burgos		Road	National (primary)	Mindoro West Coastal Road, K0290+263 - K0290+320, Brgy. Burgos, Sablayan Occidental Mindoro	OLP - ONE LANE PASSABLE	25 July 2023				Collapse Roadway-half lane. Warning signs installed. Maintenance crew are onsite to monitor the area.
Calintaan	2									
		Bridge	City/Municipality	Anahawin Spillway	PATV - PASSABLE ALL TYPES VEHICLES	25 July 2023	01:00 pm	25 July 2023	09:00 am	Passable to all type of vehicles at 1:00PM.

REGION   PROVINCE   CITY /MUNICIPALITY   BARANGAY		TYPE	CLASSIFICATION	ROAD SECTION/BRIDGE	STATUS	DATE REPORTED (passable)	TIME REPORTED (passable)	DATE REPORTED (not passable)	TIME REPORTED (not passable)	REMARKS
Poblacion		Road	National (primary)	Mindoro West Coastal Road K0273+275 - K0273+610, Brgy. Poblacion, Calintaan, Occidental Mindoro	OLP - ONE LANE PASSABLE	25 July 2023				- Road Slip; L=335 - One lane passable to all types of vehicles. - Roadslip was reported by the DEO at 4:00PM,, July 25, 2023. - Warning signs were installed on July 25, 2023, at 12:00NN. The maintenance crews are onsite to monitor the area.
Sablayan	1									
San Agustin		Road	National (primary)	Jct. MWCR (Labangan) - Murtha - Jct. Iriron Road, K0251+270 - K0251+320, Brgy. Batasan, San Jose, Mindoro Occidental	OLP - ONE LANE PASSABLE	25 July 2023				- Road Slip; L=50 m - One lane passable to all types of vehicles. - Roadslip was reported by the DEO at 4:00PM, July 25, 2023. - Warning signs were installed on July 25, 2023, at 12:00NN. The maintenance crews are onsite to monitor the area.
Magsaysay	3									
Poblacion		Road		Sta Teresa Road	PATV - PASSABLE ALL TYPES VEHICLES	26 July 2023	06:30 am	25 July 2023	10:30 pm	Not passable to all types of vehicles due to flood caused by heavy rainfall.
Gapasan to Purnaga		Bridge		Inangihan Bridge	PATV - PASSABLE ALL TYPES VEHICLES	26 July 2023	01:33 am	25 July 2023	09:30 pm	Not passable to all types of vehicles due to overflowed river.
Poblacion		Road		Sitio Malasin Barangay Poblacion Access Road	PATV - PASSABLE ALL TYPES VEHICLES	26 July 2023	07:30 am	27 July 2023		Due to flood.
San Jose	1									

REGION   PROVINCE   CITY /MUNICIPALITY   BARANGAY		TYPE	CLASSIFICATION	ROAD SECTION/BRIDGE	STATUS	DATE REPORTED (passable)	TIME REPORTED (passable)	DATE REPORTED (not passable)	TIME REPORTED (not passable)	REMARKS
Batasan		Road	National (primary)	Jct. MWCR (Labangan) - Murtha - Jct. Iriron Road, K0251+270 - K0251+320, Brgy. Batasan, San Jose, Mindoro Occidental	OLP - ONE LANE PASSABLE	25 July 2023				One lane passable to all types of vehicles. Roadslip was reported by the DEO at 4:00PM, July 25, 2023. Warning signs were installed on July 25, 2023, at 12:00NN. The maintenance crews are still onsite to monitor the area.
<b>ORIENTAL MINDORO</b>	13									
Bulalacao (San Pedro)	1									
Campaasan		Road	National (primary)	Calapan South Road K0182+278, Brgy. Campaasan, Bulalacao, Oriental Mindoro	OLP - ONE LANE PASSABLE	25 July 2023		25 July 2023		One lane passable to heavy vehicle only as of 25 July 2023. Warning signs were installed on 3:00 PM 25 July 2023,. The maintenance crews are onsite to monitor the area and assisting the flow of traffic.
Naujan	3									
Andres Ylagan		Road	Provincial		PATV - PASSABLE ALL TYPES VEHICLES	29 July 2023	05:00 pm	26 July 2023	05:25 am	
Santiago		Road	Provincial		PATV - PASSABLE ALL TYPES VEHICLES	29 July 2023	05:00 pm	26 July 2023	09:22 pm	
Motoderazo		Road	Provincial		PATV - PASSABLE ALL TYPES VEHICLES	28 July 2023	10:00 am	26 July 2023	04:00 pm	
Baco	7									
Burbuli		Road	Barangay		PATV - PASSABLE ALL TYPES VEHICLES	28 July 2023	06:00 am	26 July 2023	04:00 pm	

REGION   PROVINCE   CITY /MUNICIPALITY   BARANGAY		TYPE	CLASSIFICATION	ROAD SECTION/BRIDGE	STATUS	DATE REPORTED (passable)	TIME REPORTED (passable)	DATE REPORTED (not passable)	TIME REPORTED (not passable)	REMARKS
Sta Cruz		Road	Barangay		PATV - PASSABLE ALL TYPES VEHICLES	28 July 2023	06:00 am	26 July 2023	04:00 pm	
Alag		Road	Barangay	Sitio Catanagan	PATV - PASSABLE ALL TYPES VEHICLES	28 July 2023	06:00 am	26 July 2023	04:00 pm	
Alag		Road	National (primary)	Calapan North Road, K0017+600 to K0017+950, Brgy. Alag, Baco, Oriental Mindoro	PATV - PASSABLE ALL TYPES VEHICLES	27 July 2023	05:00 pm	27 July 2023		Flooding was reported by the DEO at 10:00 AM, July 27, 2023. The road section was reported passable to all types of vehicles at 5:00 PM on July 27, 2023. The maintenance crews are still on site to monitor the area.
Alag		Road	National (primary)	Calapan North Road K0018+900 to K0019+550, Brgy. Alag, Baco, Oriental Mindoro	PATV - PASSABLE ALL TYPES VEHICLES	27 July 2023	05:00 pm	27 July 2023		Flooding was reported by the DEO at 10:00 AM, July 27, 2023. The road section was reported passable to all types of vehicles at 5:00 PM on July 27, 2023. The maintenance crews are still on site to monitor the area.
Katwiran 1		Road	Barangay		PATV - PASSABLE ALL TYPES VEHICLES	28 July 2023	06:00 am	27 July 2023	03:30 pm	
Malapad		Road	Barangay		PATV - PASSABLE ALL TYPES VEHICLES	28 July 2023	06:00 am	27 July 2023	04:30 pm	
Calapan	2									

REGION   PROVINCE   CITY /MUNICIPALITY   BARANGAY		TYPE	CLASSIFICATION	ROAD SECTION/BRIDGE	STATUS	DATE REPORTED (passable)	TIME REPORTED (passable)	DATE REPORTED (not passable)	TIME REPORTED (not passable)	REMARKS
Bucayao		Road	National (primary)	Calapan South Road, K0015+700-K0016+1100, Brgy. Bucayao, Calapan City, Oriental Mindoro	PATV - PASSABLE ALL TYPES VEHICLES	27 July 2023	05:00 pm	27 July 2023		Flooding was reported by the DEO at 10:00 AM, July 27, 2023. The road section was reported passable to all types of vehicles at 5:00 PM on July 27, 2023. The maintenance crews are still on site to monitor the area.
Pinagsabangan II		Road	National (primary)	Calapan South Road, K0026+400-K0026+700, Brgy. Pinagsabangan II, Calapan City, Oriental Mindoro	PATV - PASSABLE ALL TYPES VEHICLES	27 July 2023	05:00 pm	27 July 2023		Flooding was reported by the DEO at 10:00 AM, July 27, 2023. The road section was reported passable to all types of vehicles at 5:00 PM on July 27, 2023. The maintenance crews are still on site to monitor the area.
<b>REGION 5</b>	10									
<b>CAMARINES SUR</b>	6									
Balatan	1									
Siramag-Luluasan		Road		Siramag-Luluasan Spillway	PATV - PASSABLE ALL TYPES VEHICLES	23 July 2023	03:00 am	22 July 2023	09:00 pm	
Del Gallego	1									
Mansalaya-Kinalangan		Road		Mansalaya-Kinalangan Spillway	PATV - PASSABLE ALL TYPES VEHICLES	25 July 2023	08:00 am	24 July 2023	07:20 am	
Buhi	2									
Sitio Penafrancia, Sagrada Familia		Road		Sitio Penafrancia, Sagrada Familia Spillway	PATV - PASSABLE ALL TYPES VEHICLES	25 July 2023	04:48 pm	23 July 2023	11:00 pm	
Sta. Justina-Salay		Road		Sta. Justina-Salay Spillway	PATV - PASSABLE ALL TYPES VEHICLES	25 July 2023	02:36 pm	24 July 2023	08:00 pm	

REGION   PROVINCE   CITY /MUNICIPALITY   BARANGAY		TYPE	CLASSIFICATION	ROAD SECTION/BRIDGE	STATUS	DATE REPORTED (passable)	TIME REPORTED (passable)	DATE REPORTED (not passable)	TIME REPORTED (not passable)	REMARKS
Nabua	2									
Sta Elena		Road		Sta Elena Spillway	PATV - PASSABLE ALL TYPES VEHICLES	24 July 2023	09:00 pm	24 July 2023	07:26 am	
San Roque Madawon		Road		San Roque Madawon Spillway	PATV - PASSABLE ALL TYPES VEHICLES	26 July 2023	06:00 am	24 July 2023	07:26 am	
<b>CATANDUANES</b>	2									
Bato	1									
Brgy Pananaogan		Road		Brgy Pananaogan Rd	PATV - PASSABLE ALL TYPES VEHICLES	25 July 2023	04:00 pm	23 July 2023		
San Miguel	1									
Brgy Obo		Road		Brgy Obo Spillway	PATV - PASSABLE ALL TYPES VEHICLES	25 July 2023	04:00 pm	24 July 2023		
<b>CAMARINES NORTE</b>	2									
Labo	2									
Submakin		Road		Submakin Spillway	PATV - PASSABLE ALL TYPES VEHICLES	24 July 2023	04:00 pm	23 July 2023	09:00 pm	
Exciban		Road		Exciban Spillway	PATV - PASSABLE ALL TYPES VEHICLES	25 July 2023	06:00 am	23 July 2023	09:00 pm	
<b>REGION 6</b>	13									
<b>ANTIQUE</b>	6									
Laua-an	1									
Paliwan		Road	National (primary)	Paliwan	PATV - PASSABLE ALL TYPES VEHICLES	25 July 2023	10:30 am	24 July 2023	01:00 pm	the temporary access road in Paliwan bridge is now passable to all types of vehicle as per DPWH.
Sibalom	1									



REGION   PROVINCE   CITY /MUNICIPALITY   BARANGAY		TYPE	CLASSIFICATION	ROAD SECTION/BRIDGE	STATUS	DATE REPORTED (passable)	TIME REPORTED (passable)	DATE REPORTED (not passable)	TIME REPORTED (not passable)	REMARKS
Egaña		Bridge	Barangay	Egana	PTLV - PASSABLE TO LIGHT VEHICLES	26 July 2023		24 July 2023		The status of the bridge is stable. Not passable to heavy vehicles
Patnongon	2									
Aureliana		Road	National (primary)	Patnongon	PATV - PASSABLE ALL TYPES VEHICLES	25 July 2023				A section of the National Highway located in Brgy. Aureliana was blocked by a fallen tree branch.
Tamayoc		Road	Provincial		PATV - PASSABLE ALL TYPES VEHICLES	26 July 2023		25 July 2023		
Valderrama	1									
Igmasandig		Road			PTLV - PASSABLE TO LIGHT VEHICLES	25 July 2023				Due to the heavy rains, road depression and cracks were noticed in the Igmasandig-Tigmamale road. The road is only passable to motorcycles.
Tibiao	1									
Sta. Ana		Road	National (primary)		PATV - PASSABLE ALL TYPES VEHICLES	27 July 2023	02:35 am	26 July 2023	05:45 pm	Clearing operations done; passable to all types of vehicles
<b>NEGROS OCCIDENTAL</b>	7									
Bacolod	4									
		Road	City/Municipality	Gaisano City Mall, Araneta Street	PATV - PASSABLE ALL TYPES VEHICLES	25 July 2023	06:00 pm	25 July 2023	11:00 am	Flood subsided as of 6:00 pm.
		Road	City/Municipality	Araneta-Magsaysay Streets	PATV - PASSABLE ALL TYPES VEHICLES	25 July 2023	06:00 pm	25 July 2023	11:00 am	Flood subsided as of 6:00 pm.
		Road	City/Municipality	Florenceville, Bangga LCC and Manville Royal, Araneta Streets	PATV - PASSABLE ALL TYPES VEHICLES	25 July 2023	06:00 pm	25 July 2023	11:00 am	Flood subsided as of 6:00 pm.

REGION   PROVINCE   CITY /MUNICIPALITY   BARANGAY		TYPE	CLASSIFICATION	ROAD SECTION/BRIDGE	STATUS	DATE REPORTED (passable)	TIME REPORTED (passable)	DATE REPORTED (not passable)	TIME REPORTED (not passable)	REMARKS
		Road	City/Municipality	Bangga Tomaro, Araneta Street	PATV - PASSABLE ALL TYPES VEHICLES	25 July 2023	06:00 pm	25 July 2023	11:00 am	Flood subsided as of 6:00 pm.
Salvador Benedicto	2									
Pandanon		Road	National (primary)	K0042 + 0300 to K0042 + 0354 Brgy. Pandanon	PATV - PASSABLE ALL TYPES VEHICLES	27 July 2023	05:00 am	25 July 2023		OLP due to landslide; clearing operations is on-going
Brgy. Igmaya-an		Road		Prk, Cobra	NPATV - NOT PASSABLE ALL TYPES VEHICLES			25 July 2023	01:00 pm	conducting clearing operations
Candoni	1									
		Road	National (primary)	K0138+0500 to K0138+0521 Brgy. Gatuslao	PATV - PASSABLE ALL TYPES VEHICLES	27 July 2023	05:00 am	26 July 2023		OLP due to road slip; installed warning signs
<b>REGION 8</b>	<b>8</b>									
<b>SOUTHERN LEYTE</b>	<b>1</b>									
Sogod	1									
Brgy. Suba		Road	National (primary)	K1016+920	PATV - PASSABLE ALL TYPES VEHICLES	23 July 2023	06:00 am	23 July 2023	09:00 am	Rockfall was cleared as of 09:00 AM of July 23, 2023
<b>SAMAR</b>	<b>7</b>									
Calbayog	4									
Brgy. Malayog		Road	National (primary)	K0701+490 - K0701+565 (RS) Brgy. Malayog, Calbayog City	PATV - PASSABLE ALL TYPES VEHICLES	24 July 2023		24 July 2023		Collapsed Paved Shoulder and Slope Protection L= 75.00 L.m. Station previously reported on March 2, 2023 CHR; aggravated due to heavy rains caused by Typhoon Egay. 3 of 4 lanes passable to all types of vehicles

REGION   PROVINCE   CITY /MUNICIPALITY   BARANGAY		TYPE	CLASSIFICATION	ROAD SECTION/BRIDGE	STATUS	DATE REPORTED (passable)	TIME REPORTED (passable)	DATE REPORTED (not passable)	TIME REPORTED (not passable)	REMARKS
Brgy. Bagacay		Road	National (primary)	K0735+460 - K0735+488 Brgy. Bagacay, Calbayog City	PATV - PASSABLE ALL TYPES VEHICLES	24 July 2023		24 July 2023		Road slip (hanging pavement, cave-in paved base) L=28.00 L.m. Station previously reported on January 5, 2023 LPA; aggravated due to heavy rains caused by Typhoon Egay, 3 of 4 lanes passable to all types of vehicles
Brgy. Pagbalikan		Road	National (primary)	K0730+100 -K0730+125 Brgy. Pagbalikan, Calbayog City	PATV - PASSABLE ALL TYPES VEHICLES	24 July 2023		24 July 2023		Collapsed Roadway-Halflane L=25.00 L.m. Station previously reported on January 5, 2023 LPA; aggravated due to heavy rains caused by Typhoon Egay. 2 of (4) lanes passable to all types of vehicles
Brgy. Pagbalikan		Road	National (primary)	K0730+400 -K0730+450 Brgy. Pagbalikan, Calbayog City	PATV - PASSABLE ALL TYPES VEHICLES	24 July 2023		24 July 2023		Collapsed Paved Shoulder and Slope Protection L= 50.00 L.m. Station previously reported on January 13, 2023 LPA; aggravated due to heavy rains caused by Typhoon Egay. 2 of (4) lanes passable to all types of vehicles
Santa Margarita	1									

REGION   PROVINCE   CITY /MUNICIPALITY   BARANGAY		TYPE	CLASSIFICATION	ROAD SECTION/BRIDGE	STATUS	DATE REPORTED (passable)	TIME REPORTED (passable)	DATE REPORTED (not passable)	TIME REPORTED (not passable)	REMARKS
Brgy. Ilo		Road	National (primary)	K0752+816 - K0753+000 Brgy. Ilo, Sta, Margarita Samar	PATV - PASSABLE ALL TYPES VEHICLES	24 July 2023		24 July 2023		Collapsed Paved Shoulder and Slope Protection L=184.00 L.m, Station previously reported on March 2, 2023 CHR; aggravated due to heavy rains caused by Typhoon Egay, 3 of 4 lanes passable to all types of vehicles
Tarangnan	2									
Brgy. Palencia		Road	National (primary)	K0783+400 - K0783+590 LS Brgy. Palencia, Tarangnan Samar	PATV - PASSABLE ALL TYPES VEHICLES	24 July 2023		24 July 2023		Collapsed Roadway-Halflane Collapsed Paved Shoulder and Slope Protection L=190.00 L.m. Station previously reported on March 2, 2023 CHR; aggravated due to heavy rains caused by Typhoon Egay. 3 of 4 lanes passable to all types of vehicles
Brgy. Palencia		Road	National (primary)	K9784+150 - K0784+165 RS Brgy. Palencia, Tarangnan, Samar	PATV - PASSABLE ALL TYPES VEHICLES	24 July 2023		24 July 2023		Collapsed Paved Shoulder
<b>REGION 12</b>	10									
<b>SULTAN KUDARAT</b>	3									
Palimbang	3									
Namat		Road	National (primary)	Palimbang - Kalamansig	PATV - PASSABLE ALL TYPES VEHICLES	26 July 2023	08:00 am	24 July 2023	04:45 pm	Not passable due to Landslide/ Debris already cleared
Kidayan		Road	National (primary)	Palimbang - Kalamansig	PATV - PASSABLE ALL TYPES VEHICLES	26 July 2023	08:00 am	24 July 2023	04:45 pm	Not passable due to Totally damaged Box culvert/Already repaired
Wasag		Road	National (primary)	Palimbang - Kalamansig	PATV - PASSABLE ALL TYPES VEHICLES	26 July 2023	08:00 am	24 July 2023	04:45 pm	Not passable due to Landslide/ Debris already cleared

REGION   PROVINCE   CITY /MUNICIPALITY   BARANGAY		TYPE	CLASSIFICATION	ROAD SECTION/BRIDGE	STATUS	DATE REPORTED (passable)	TIME REPORTED (passable)	DATE REPORTED (not passable)	TIME REPORTED (not passable)	REMARKS
<b>COTABATO</b>	7									
Alamada	7									
Dado		Road	Barangay	Sitio Teren-Teren-Barurao-Tukunan road	PATV - PASSABLE ALL TYPES VEHICLES	26 July 2023	09:00 am	25 July 2023	02:00 am	Not passable due to Landslide/ Debris already cleared
Barangiran		Bridge	Barangay	Sitio Lamuyon	PTLV - PASSABLE TO LIGHT VEHICLES	26 July 2023	09:00 am	25 July 2023	02:00 am	Hanging Bridge damage slope protection footbridge
Barangiran		Road	Barangay	Sition Tan ag	PATV - PASSABLE ALL TYPES VEHICLES	26 July 2023	09:00 am	25 July 2023	02:00 am	farm to market road Not passable due to landslideLandslide / Debris already cleared
Macabasa		Bridge	Barangay	Macabasa-Teren Teren	PTLV - PASSABLE TO LIGHT VEHICLES	25 July 2023	02:00 am			Wooden Bridge dis aligned partially damaged passable only to motorcycles
Dado		Bridge	Barangay	Rumayas Coco Bridge	PTLV - PASSABLE TO LIGHT VEHICLES	25 July 2023	02:00 am			totally damaged
Dado		Bridge	Barangay	Upper Palipayen Bridge	PTLV - PASSABLE TO LIGHT VEHICLES	25 July 2023	02:00 am			Partially damage
Dado		Road	Barangay	Masagana Culvert	PATV - PASSABLE ALL TYPES VEHICLES	25 July 2023	02:00 am			partially damage due to clogging/debris already cleared
<b>CAR</b>	242									
<b>ABRA</b>	5									
No breakdown	4									
		Road	National (secondary)	K0407+(-815) - K0490+070, Intermittent Sections	NPATV - NOT PASSABLE ALL TYPES VEHICLES			26 July 2023	06:30 am	Series of Soil Collapse; Fallen Trees
		Road	National (secondary)	K0387+(-500) - K0405+000, Palao, Bangued - Pidigan - Tangadan, San Quintin, Abra	OLP - ONE LANE PASSABLE	28 July 2023		26 July 2023	09:12 pm	Series of soil collapse and fallen trees

REGION   PROVINCE   CITY /MUNICIPALITY   BARANGAY		TYPE	CLASSIFICATION	ROAD SECTION/BRIDGE	STATUS	DATE REPORTED (passable)	TIME REPORTED (passable)	DATE REPORTED (not passable)	TIME REPORTED (not passable)	REMARKS
		Road	National (secondary)	K0387+(-957) - K0408+190, Intermittent Sections	PATV - PASSABLE ALL TYPES VEHICLES	26 July 2023	10:00 am	26 July 2023	06:30 am	Series of Soil Collapse; Fallen Trees
		Road	National (tertiary)	K0444+(-489) - K0451+703, Intermittent Sections	NPATV - NOT PASSABLE ALL TYPES VEHICLES			26 July 2023	06:30 am	Series of Soil Collapse; Fallen Trees
Danglas	1									
Cabaroan		Road	National (tertiary)	K0422+898 - K0422+903 Cabaroan, Danglas, Abra	OLP - ONE LANE PASSABLE	25 July 2023	10:10 am	25 July 2023		Collapsed Pavement
<b>APAYAO</b>	<b>66</b>									
Kabugao	12									
Lenng		Road	National (tertiary)	K0591+960, Lenng, Kabugao, Apayao	PATV - PASSABLE ALL TYPES VEHICLES	26 July 2023	09:55 am	26 July 2023		Fallen Tree
Badduat		Road	National (tertiary)	K0598+550, Badduat, Kabugao, Apayao	PATV - PASSABLE ALL TYPES VEHICLES	26 July 2023	09:55 am	26 July 2023		Fallen Tree
Badduat		Road	National (tertiary)	K0598+970, Badduat, Kabugao, Apayao	PATV - PASSABLE ALL TYPES VEHICLES	26 July 2023	09:55 am	26 July 2023		Fallen Tree
Badduat		Road	National (tertiary)	K0599+400, Badduat, Kabugao, Apayao	PATV - PASSABLE ALL TYPES VEHICLES	26 July 2023	09:55 am	26 July 2023		Fallen Tree
Poblacion		Road	National (tertiary)	K0604+850, Poblacion, Kabugao, Apayao	PATV - PASSABLE ALL TYPES VEHICLES	26 July 2023	09:55 am	26 July 2023		Fallen Tree
Malabanig		Road	National (primary)	K0606+930, Malabanig, Kabugao, Apayao, Apayao - Ilocos Norte Road	PATV - PASSABLE ALL TYPES VEHICLES	26 July 2023	02:55 pm	26 July 2023	10:50 am	Soil Collapse, Fallen Trees
Malabanig		Road	National (primary)	K0611+000, Malabanig, Kabugao, Apayao	OLP - ONE LANE PASSABLE	26 July 2023	09:00 am	26 July 2023		Soil Erosion
Madduang		Road	National (primary)	K0615+800, Madduang, Kabugao, Apayao	OLP - ONE LANE PASSABLE	29 July 2023		26 July 2023	09:15 am	Soil Erosion

REGION   PROVINCE   CITY /MUNICIPALITY   BARANGAY		TYPE	CLASSIFICATION	ROAD SECTION/BRIDGE	STATUS	DATE REPORTED (passable)	TIME REPORTED (passable)	DATE REPORTED (not passable)	TIME REPORTED (not passable)	REMARKS
Musimut		Road	National (primary)	K0619+050, Musimut, Kabugao, Apayao, Apayao - Ilocos Norte Road	OLP - ONE LANE PASSABLE	28 July 2023	04:40 pm	27 July 2023	04:00 pm	Soil Erosion; No alternate route
Bulu		Road	National (secondary)	K0607+200, Bulu, Kabugao, Apayao, Kabugao - Pudtol - Luna - Cagayan Boundary Road (Secondary Road)	PATV - PASSABLE ALL TYPES VEHICLES	26 July 2023		26 July 2023		Fallen Tree
Bulu		Road	National (secondary)	K0607+280, Bulu, Kabugao, Apayao, Kabugao - Pudtol - Luna - Cagayan Boundary Road (Secondary Road)	PATV - PASSABLE ALL TYPES VEHICLES	26 July 2023		26 July 2023		Fallen Tree
Bulu		Road	National (secondary)	K0611+100, Bulu, Kabugao, Apayao, Kabugao - Pudtol - Luna - Cagayan Boundary Road (Secondary Road)	PATV - PASSABLE ALL TYPES VEHICLES	26 July 2023		26 July 2023		Fallen Tree
Calanasan	48									
Sta Elena		Road	National (tertiary)	K0631+050 - K0631+068, Sta. Elena, Calanasan, Apayao	OLP - ONE LANE PASSABLE	25 July 2023	09:38 am	25 July 2023		Road depression / sinking
Eva		Road	National (tertiary)	K0657+700 - K0657+720, Eva, Calanasan, Apayao	OLP - ONE LANE PASSABLE	26 July 2023	12:30 pm	26 July 2023	09:50 am	Soil Collapse
Eva		Road	National (tertiary)	K0659+500 - K0659+530, Eva, Calanasan, Apayao	OLP - ONE LANE PASSABLE	26 July 2023	02:00 pm	26 July 2023	09:50 am	Soil Collapse
Eva		Road	National (tertiary)	K0661+200 - K0661+210, Eva, Calanasan, Apayao	OLP - ONE LANE PASSABLE	26 July 2023	03:00 pm	26 July 2023	01:00 pm	Soil Collapse
Eva		Road	National (tertiary)	K0662+550 - K0662+565, Eva, Calanasan, Apayao	OLP - ONE LANE PASSABLE	26 July 2023	03:30 pm	26 July 2023	01:00 am	Soil Collapse
Eva		Road	National (tertiary)	K0663+900 - K0663+940, Eva, Calanasan, Apayao	OLP - ONE LANE PASSABLE	27 July 2023		27 July 2023	10:00 am	Road Cut

REGION   PROVINCE   CITY /MUNICIPALITY   BARANGAY		TYPE	CLASSIFICATION	ROAD SECTION/BRIDGE	STATUS	DATE REPORTED (passable)	TIME REPORTED (passable)	DATE REPORTED (not passable)	TIME REPORTED (not passable)	REMARKS
Eva		Road	National (tertiary)	K0664+000 - K0664+030, Eva, Calanasan, Apayao	OLP - ONE LANE PASSABLE	27 July 2023		27 July 2023	04:00 pm	Damaged Slope Protection; Road Slip
Naguilian		Road	National (tertiary)	K0671+700, Makadig Section, Naguilian, Calanasan, Apayao	PATV - PASSABLE ALL TYPES VEHICLES	26 July 2023	01:15 pm	26 July 2023	06:50 am	Fallen Tree
Naguilian		Road	National (tertiary)	K0672+1300 - K0672+1350, Rabaw Section, Naguilian, Calanasan, Apayao	OLP - ONE LANE PASSABLE	26 July 2023		26 July 2023	06:50 am	Mudflow
Naguilian		Road	National (tertiary)	K0673+950 - K0673+960, Maharig Section, Naguilian, Calanasan, Apayao	OLP - ONE LANE PASSABLE	26 July 2023	06:50 am	26 July 2023		Soil Erosion
Naguilian		Road	National (tertiary)	K0677+200 - K0677+215, Naguilian, Calanasan, Apayao	OLP - ONE LANE PASSABLE	28 July 2023		27 July 2023	06:20 am	soil collapse
Naguilian		Road	National (tertiary)	K0678+800 - K0678+830, Naguilian, Calanasan, Apayao	OLP - ONE LANE PASSABLE	28 July 2023		26 July 2023	06:50 am	Soil Erosion
Naguilian		Road	National (tertiary)	K0683+240 - K0683+270, Naguilian, Calanasan, Apayao	OLP - ONE LANE PASSABLE	26 July 2023	12:30 pm	26 July 2023	06:50 am	Soil Erosion
Poblacion		Road	National (tertiary)	K0694+360 - K0694+375, Poblacion, Calanasan, Apayao	OLP - ONE LANE PASSABLE	26 July 2023	02:00 pm	26 July 2023	09:50 am	Soil Collapse
Ferdinand		Road	National (secondary)	K0696+840 - K0696+870, Ferdinand, Calanasan, Apayao	OLP - ONE LANE PASSABLE	27 July 2023	09:00 am	26 July 2023	09:50 am	Soil Collapse
Ferdinand		Road	National (tertiary)	K0699+310 - K0699+330, Ferdinand, Calanasan, Apayao	OLP - ONE LANE PASSABLE	26 July 2023	05:30 pm	26 July 2023	09:50 am	Soil Collapse



REGION   PROVINCE   CITY /MUNICIPALITY   BARANGAY		TYPE	CLASSIFICATION	ROAD SECTION/BRIDGE	STATUS	DATE REPORTED (passable)	TIME REPORTED (passable)	DATE REPORTED (not passable)	TIME REPORTED (not passable)	REMARKS
Tanglagan		Road	National (tertiary)	K0619+190 - K0619+200, Tanglagan, Calanasan, Apayao	PATV - PASSABLE ALL TYPES VEHICLES	31 July 2023		26 July 2023		Soil Erosion
Tanglagan		Road	National (tertiary)	K0620+500 - K0620+530, Tanglagan, Calanasan, Apayao	OLP - ONE LANE PASSABLE	27 July 2023	07:00 am	26 July 2023	01:15 pm	Soil Collapse
Tanglagan		Road	National (tertiary)	K0622+780 - K0622+810,, Tanglagan, Calanasan, Apayao	OLP - ONE LANE PASSABLE	27 July 2023	07:30 am	26 July 2023	12:30 pm	Soil Collapse
Tanglagan		Road	National (tertiary)	K0624+370 - K0624+3800,, Tanglagan, Calanasan, Apayao	PATV - PASSABLE ALL TYPES VEHICLES	31 July 2023	05:00 pm	26 July 2023	01:00 pm	Soil Erosion
Tanglagan		Road	National (tertiary)	K0624+500 - K0624+510, , Tanglagan, Calanasan, Apayao	PATV - PASSABLE ALL TYPES VEHICLES	31 July 2023	05:00 pm	26 July 2023	01:00 pm	Soil Erosion
Tanglagan		Road	National (tertiary)	K0627+000 - K0627+010, , Tanglagan, Calanasan, Apayao	OLP - ONE LANE PASSABLE	26 July 2023	02:30 pm	26 July 2023	01:00 pm	Soil Erosion
Tanglagan		Road	National (tertiary)	K0627+590 - K0627+600,, Tanglagan, Calanasan, Apayao	OLP - ONE LANE PASSABLE	26 July 2023	02:30 pm	26 July 2023	01:00 pm	Soil Erosion
Tanglagan		Road	National (tertiary)	K0628+750 - K0628+765,, Tanglagan, Calanasan, Apayao	OLP - ONE LANE PASSABLE	26 July 2023	01:15 pm	26 July 2023	09:50 am	Soil Erosion
Sta. Elena		Road	National (tertiary)	K0634+430 - K0634+470, Sta. Elena, Calanasan, Apayao	OLP - ONE LANE PASSABLE	27 July 2023	10:05 am	27 July 2023		Road Slip
Eva		Road	National (tertiary)	K0639+650, K0639+680, Eva, Calanasan, Apayao	OLP - ONE LANE PASSABLE	27 July 2023	10:05 am	27 July 2023		Road Slip

REGION   PROVINCE   CITY /MUNICIPALITY   BARANGAY		TYPE	CLASSIFICATION	ROAD SECTION/BRIDGE	STATUS	DATE REPORTED (passable)	TIME REPORTED (passable)	DATE REPORTED (not passable)	TIME REPORTED (not passable)	REMARKS
Eva		Road	National (tertiary)	K0639+950, K0639+990, Eva, Calanasan, Apayao	OLP - ONE LANE PASSABLE	27 July 2023	10:05 am	27 July 2023		Road Slip
Naguilian		Road	National (tertiary)	K0688+350 - K0688+390, Naguilian, Calansan, Apayao	OLP - ONE LANE PASSABLE	28 July 2023		27 July 2023	04:00 pm	Damaged Slope Protection; Road Slip Soil Collapse
Naguilian		Road	National (tertiary)	K0688+650 - K0688+665, Naguilian, Calansan, Apayao	OLP - ONE LANE PASSABLE	28 July 2023		27 July 2023	04:00 pm	Damaged Slope Protection; Road Slip Soil Collapse
Naguilian		Road	National (tertiary)	K0688+920 - K0688+945, Naguilian, Calanasan, Apayao	OLP - ONE LANE PASSABLE	28 July 2023		27 July 2023	04:00 pm	Damaged Slope Protection; Road Slip
Poblacion		Road	National (tertiary)	K0695+330 - K0695+360, Poblacion, Calanasan, Apayao	OLP - ONE LANE PASSABLE	28 July 2023		27 July 2023	10:05 am	Soil Collapse
Ferdinand		Road	National (tertiary)	K0697+000 - K0697+045, Ferdinand, Calanasan, Apayao	OLP - ONE LANE PASSABLE	30 July 2023	04:30 pm	27 July 2023	04:00 pm	Soil Collapse
Ferdinand		Road	National (tertiary)	K0697+650 - K0697+690, Ferdinand, Calanasan, Apayao	OLP - ONE LANE PASSABLE	30 July 2023	04:30 pm	27 July 2023	04:00 pm	Soil Collapse
Ferdinand		Road	National (tertiary)	K0698+430 - K0698+500, Ferdinand, Calanasan, Apayao	OLP - ONE LANE PASSABLE	30 July 2023	04:30 pm	27 July 2023	04:00 pm	Soil Collapse
Ferdinand		Road	National (tertiary)	K0698+910 - K0698+970, Ferdinand, Calanasan, Apayao	OLP - ONE LANE PASSABLE	30 July 2023	04:30 pm	27 July 2023	04:00 pm	Soil Collapse
Ferdinand		Road	National (tertiary)	K0699+230 - K0699+265, Ferdinand, Calanasan, Apayao	OLP - ONE LANE PASSABLE	30 July 2023	04:30 pm	27 July 2023	04:00 pm	Soil Collapse

REGION   PROVINCE   CITY /MUNICIPALITY   BARANGAY		TYPE	CLASSIFICATION	ROAD SECTION/BRIDGE	STATUS	DATE REPORTED (passable)	TIME REPORTED (passable)	DATE REPORTED (not passable)	TIME REPORTED (not passable)	REMARKS
Ferdinand		Road	National (tertiary)	K0699+870 - K0699+970, Ferdinand, Calanasan, Apayao	OLP - ONE LANE PASSABLE	30 July 2023	04:30 pm	27 July 2023	04:00 pm	Soil Collapse
Ferdinand		Road	National (tertiary)	K0700+720 - K0700+810, Ferdinand, Calanasan, Apayao	OLP - ONE LANE PASSABLE	01 August 2023		27 July 2023	04:00 pm	Soil Collapse
Ferdinand		Road	National (tertiary)	K0700+870 - K0700+940, Ferdinand, Calanasan, Apayao	OLP - ONE LANE PASSABLE	01 August 2023	04:30 pm	27 July 2023	04:00 pm	Soil Collapse
Ferdinand		Road	National (tertiary)	K0701+250 - K0701+400 Ferdinand, Calanasan, Apayao	NPATV - NOT PASSABLE ALL TYPES VEHICLES			27 July 2023	06:20 am	Soil Collapse
Naguilian		Road	National (tertiary)	K0703+040 - K0703+080, Naguilian, Calanasan, Apayao	NPATV - NOT PASSABLE ALL TYPES VEHICLES			27 July 2023	06:20 am	Soil Collapse
Naguilian		Road	National (tertiary)	K0702+900 - K0702+930, Naguilian, Calanasan, Apayao	NPATV - NOT PASSABLE ALL TYPES VEHICLES			27 July 2023	06:20 am	Soil Collapse
Tanglagan		Road	National (tertiary)	K0609+850 - K0609+875, Tanglagan, Calanasan, Apayao	OLP - ONE LANE PASSABLE	27 July 2023	10:05 am	27 July 2023		Road Slip
Namaltugan		Road	National (tertiary)	K0637+300 - K0637+330, Namaltugan, Calanasan, Apayao	OLP - ONE LANE PASSABLE	01 August 2023	04:30 pm	27 July 2023	10:05 am	Soil Collapse
Namaltugan		Road	National (tertiary)	K0649+400 - K0649+440, Namaltugan, Calanasan, Apayao	NPATV - NOT PASSABLE ALL TYPES VEHICLES			27 July 2023	10:05 am	Soil Collapse
Ninoy		Road	National (tertiary)	K0707+740 - K0707+800 (Aggravated from K0707+750 - K0707+775), Ninoy, Calanasan, Apayao, Claveria - Calanasan - Kabugao Road	NPATV - NOT PASSABLE ALL TYPES VEHICLES			27 July 2023	06:20 pm	Road Slip; Soil Collapse

REGION   PROVINCE   CITY /MUNICIPALITY   BARANGAY		TYPE	CLASSIFICATION	ROAD SECTION/BRIDGE	STATUS	DATE REPORTED (passable)	TIME REPORTED (passable)	DATE REPORTED (not passable)	TIME REPORTED (not passable)	REMARKS
Tubungan		Road	National (tertiary)	K0655+100 - K0655+115, Tubungan, Calanasan, Apayao	OLP - ONE LANE PASSABLE	27 July 2023	10:05 am	27 July 2023		Road Slip
Tubungan		Road	National (tertiary)	K0655+230 - K0655+250, Tubungan, Calanasan, Apayao	OLP - ONE LANE PASSABLE	27 July 2023	10:05 am	27 July 2023		Road Slip
Conner	3									
Calafug		Road	National (secondary)	K0559+085, Calafug, Conner, Apayao	PATV - PASSABLE ALL TYPES VEHICLES	26 July 2023		26 July 2023		Rock Fall
Calafug		Road	National (secondary)	K0599+350, Calafug, Conner, Apayao	PATV - PASSABLE ALL TYPES VEHICLES	26 July 2023		26 July 2023		Fallen Tree
Caglayan		Road	National (secondary)	K0565+250, Caglayan, Conner, Apayao	PATV - PASSABLE ALL TYPES VEHICLES	26 July 2023		26 July 2023		Fallen Tree
Pudtol	3									
Aurora		Road	National (secondary)	K0615+330 - K0615+360, Aurora, Pudtol, Apayao	OLP - ONE LANE PASSABLE	27 July 2023	10:05 am	27 July 2023		Road Slip
Aurora		Road	National (secondary)	K0615+382 - K0615+400, Aurora, Pudtol, Apayao	OLP - ONE LANE PASSABLE	27 July 2023	10:05 am	27 July 2023		Road Slip
Lower Maton		Road	National (secondary)	K0653+059 - K0653+122, Lower Maton, Pudtol, Apayao	OLP - ONE LANE PASSABLE	27 July 2023	10:05 am	27 July 2023		Road Slip
<b>BENGUET</b>	117									
Baguio	10									
Camp 7		Road	National (primary)	K0244+500 (Soil Collapse), K0244+700 (Fallen Tree), Camp 7, Baguio City	PATV - PASSABLE ALL TYPES VEHICLES	29 July 2023		26 July 2023	08:30 am	Soil Collapse; Fallen Tree
Loakan Road		Road	City/Municipality	K0245+650, Loakan, Baguio City	OLP - ONE LANE PASSABLE	26 July 2023	08:30 am	26 July 2023		Fallen Tree

REGION   PROVINCE   CITY /MUNICIPALITY   BARANGAY		TYPE	CLASSIFICATION	ROAD SECTION/BRIDGE	STATUS	DATE REPORTED (passable)	TIME REPORTED (passable)	DATE REPORTED (not passable)	TIME REPORTED (not passable)	REMARKS
BGH Flyover		Road	City/Municipality	Ch. 158, Baguio City	OLP - ONE LANE PASSABLE	26 July 2023	08:30 am	26 July 2023		Fallen Tree
Western Link Circumferential Road		Road	City/Municipality	K0246+(-100) and K0246+000, Baguio City	OLP - ONE LANE PASSABLE	26 July 2023	08:30 am	26 July 2023		Fallen Trees
Gibraltar		Road	City/Municipality	K0252+(-220) - K0252+100, Gibraltar, Baguio City	PATV - PASSABLE ALL TYPES VEHICLES	29 July 2023		27 July 2023	11:50 am	Fallen Tree; Fallen Electrical Post
Eastern Link Circumferential Road		Road	City/Municipality		OLP - ONE LANE PASSABLE	26 July 2023		26 July 2023		Fallen Tree
Harrison Road 1		Road	City/Municipality		PATV - PASSABLE ALL TYPES VEHICLES	26 June 2023		26 July 2023		Fallen Tree; Road has 4 lanes; only three lanes are open due to a fallen tree
Outlook Drive		Road	City/Municipality		PATV - PASSABLE ALL TYPES VEHICLES	29 July 2023		27 July 2023		Fallen Electric Post
Pacdal Road		Road	City/Municipality	K0253+300, Baguio City	PATV - PASSABLE ALL TYPES VEHICLES	27 July 2023		27 July 2023	11:50 am	Road Slip
Quezon Hill Drive		Road	City/Municipality		PATV - PASSABLE ALL TYPES VEHICLES	27 July 2023		27 July 2023		Road Slip
Tuba	5									
Camp 6		Road	National (primary)	K0238+100, Camp 6, Tuba, Benguet	OLP - ONE LANE PASSABLE	27 July 2023		26 July 2023	08:00 am	Soil Collapse (Rock Slide)
Tadiangan		Road	National (tertiary)	K0264+340, Tadiangan, Tuba, Benguet	OLP - ONE LANE PASSABLE	26 July 2023	09:30 am	26 July 2023		Soil Collapse; Fallen Trees
Camp 3		Road	National (primary)	K0224+300, Camp 3, Tuba, Benguet	OLP - ONE LANE PASSABLE	27 July 2023	02:30 pm	27 July 2023	11:15 am	Soil Collapse (Rock Slide)
Camp 3		Road	National (primary)	K0225+900, Camp 3, Tuba, Benguet	OLP - ONE LANE PASSABLE	27 July 2023	11:15 am	27 July 2023		Soil Collapse (Rock Slide)
Camp 3		Road	National (primary)	K0228+800, Camp3, Tuba, Benguet	OLP - ONE LANE PASSABLE	27 July 2023	04:20 pm	27 July 2023	02:50 pm	Landslide
La Trinidad	7									
Beckel		Road	National (secondary)	K0254+700, Sitio Bosi, Beckel, La Trinidad, Benguet	PATV - PASSABLE ALL TYPES VEHICLES	27 July 2023	10:45 am	26 July 2023		Soil Collapse

REGION   PROVINCE   CITY /MUNICIPALITY   BARANGAY		TYPE	CLASSIFICATION	ROAD SECTION/BRIDGE	STATUS	DATE REPORTED (passable)	TIME REPORTED (passable)	DATE REPORTED (not passable)	TIME REPORTED (not passable)	REMARKS
Beckel		Road	National (secondary)	K0257+100, Sition Obolan, Beckel, La Trinidad, Benguet	PATV - PASSABLE ALL TYPES VEHICLES	26 July 2023	10:45 am	26 July 2023		Soil Collapse
Shilan		Road	National (tertiary)	K0261+350, Shilan, La Trinidad, Benguet	OLP - ONE LANE PASSABLE	26 July 2023	09:00 am	26 July 2023		Soil Collapse; Fallen Trees
Shilan		Road	National (tertiary)	K0261+850, Shilan, La Trinidad, Benguet	OLP - ONE LANE PASSABLE	26 July 2023	09:00 am	26 July 2023		Soil Collapse; Fallen Trees
Shilan		Road	National (tertiary)	K0263+080, Shilan, La Trinidad, Benguet	OLP - ONE LANE PASSABLE	27 July 2023	06:50 am	26 July 2023	09:15 am	Soil Collapse; Fallen Trees
Shilan		Road	National (tertiary)	K0265+100, Shilan, La Trinidad, Benguet	OLP - ONE LANE PASSABLE	27 July 2023	06:50 am	27 July 2023		Soil Collapse; Fallen Trees
Shilan		Road	National (tertiary)	K0266+050, Shilan, La Trinidad, Benguet	OLP - ONE LANE PASSABLE	27 July 2023	06:50 am	27 July 2023		Soil Collapse; Fallen Trees
Itogon	13									
		Road	National (secondary)	K0260+200, Tocmo, Loacan, Itogon, Benguet	PATV - PASSABLE ALL TYPES VEHICLES	26 July 2023	10:15 am	24 July 2023	11:17 am	Soil Collapse
		Road	National (secondary)	K0261+100, Sitio Sabkil, Loacan, Itogon, Benguet	PATV - PASSABLE ALL TYPES VEHICLES	26 July 2023		26 July 2023	10:45 am	Soil Collapse
		Road	National (secondary)	K0262+100, Sitio Sabkil, Loacan, Itogon, Benguet	PATV - PASSABLE ALL TYPES VEHICLES	27 July 2023	04:20 pm	27 July 2023	06:50 am	Soil Collapse
Tadiangan		Road	National (tertiary)	K0260+920, Ucab, Itogon, Benguet	OLP - ONE LANE PASSABLE	26 July 2023	09:00 am	26 July 2023		Soil Collapse
Ucab		Road	National (tertiary)	K0261+040, Ucab, Itogon, Benguet	OLP - ONE LANE PASSABLE	27 July 2023	06:50 am	27 July 2023		Soil Collapse; Fallen Trees
Ucab		Road	National (tertiary)	K0261+150, Ucab, Itogon, Benguet	OLP - ONE LANE PASSABLE	27 July 2023	06:50 am	27 June 2023		Soil Collapse; Fallen Trees
Ucab		Road	National (tertiary)	K0261+800, Ucab, Itogon, Benguet	OLP - ONE LANE PASSABLE	27 July 2023	06:50 am	27 July 2023		Soil Collapse; Fallen Trees
Tinongdan		Road	National (tertiary)	K0265+250, Tinongdan, Itogon, Benguet	OLP - ONE LANE PASSABLE	27 July 2023		27 July 2023		Soil Erosion
Tinongdan		Road	National (tertiary)	K0269+100, Tinongdan, Itogon, Benguet	OLP - ONE LANE PASSABLE	27 July 2023		27 July 2023		Soil Erosion

REGION   PROVINCE   CITY /MUNICIPALITY   BARANGAY		TYPE	CLASSIFICATION	ROAD SECTION/BRIDGE	STATUS	DATE REPORTED (passable)	TIME REPORTED (passable)	DATE REPORTED (not passable)	TIME REPORTED (not passable)	REMARKS
Tinongdan		Road	National (tertiary)	K0272+900, Tinongdan, Itogon, Benguet	OLP - ONE LANE PASSABLE	27 July 2023		27 July 2023		Soil Erosion
Tinongdan		Road	National (tertiary)	K0273+150, Tinongdan, Itogon, Benguet	OLP - ONE LANE PASSABLE	27 July 2023		27 July 2023		Soil Erosion
Tinongdan		Road	National (tertiary)	K0273+500, Tinongdan, Itogon, Benguet	OLP - ONE LANE PASSABLE	27 July 2023		27 July 2023		Soil Erosion
Loacan		Road	National (secondary)	K0257+800, Upper Bakong, Loacan, Itogon, Benguet	PATV - PASSABLE ALL TYPES VEHICLES	27 July 2023	04:55 pm	26 July 2023	02:00 pm	Soil Collapse; Fallen Trees
Bokod	9									
Ambuklao		Road	National (secondary)	K0298+460 - K0298+470, Ambuklao, Bokod, Benguet	PATV - PASSABLE ALL TYPES VEHICLES	25 July 2023	10:15 am	24 July 2023	11:17 am	Due to soil erosion and fallen trees.
Pito		Road	National (secondary)	K0304+500, Bobok-Bisal, Bokod, Benguet	PATV - PASSABLE ALL TYPES VEHICLES	27 July 2023	04:20 pm	26 July 2023	08:00 am	Soil Collapse
Pito		Road	National (secondary)	K0312+500, Pito, Bokod, Benguet	PATV - PASSABLE ALL TYPES VEHICLES	26 July 2023	08:00 am	26 July 2023		Soil Collapse
Pito		Road	National (secondary)	K0314+800, Pito, Bokod, Benguet	PATV - PASSABLE ALL TYPES VEHICLES	26 July 2023	08:00 am	26 July 2023		Soil Collapse
Pito		Road	National (secondary)	K0316+100, Pito, Bokod, Benguet	PATV - PASSABLE ALL TYPES VEHICLES	26 July 2023	08:00 am	26 July 2023		Soil Collapse
Pito		Road	National (secondary)	K0316+200, Bobok-Bisal, Bokod, Benguet	PATV - PASSABLE ALL TYPES VEHICLES	27 July 2023	06:50 am	27 July 2023		Soil Collapse
Bobok Bisal		Road	National (secondary)	K0316+400, Bobok-Bisal, Bokod, Benguet	PATV - PASSABLE ALL TYPES VEHICLES	27 July 2023	06:50 am	27 July 2023		Soil Collapse
Bobok Bisal		Road	National (secondary)	K0317+500, Bobok-Bisal, Bokod, Benguet	PATV - PASSABLE ALL TYPES VEHICLES	27 July 2023	06:50 am	27 July 2023		Soil Collapse

REGION   PROVINCE   CITY /MUNICIPALITY   BARANGAY		TYPE	CLASSIFICATION	ROAD SECTION/BRIDGE	STATUS	DATE REPORTED (passable)	TIME REPORTED (passable)	DATE REPORTED (not passable)	TIME REPORTED (not passable)	REMARKS
Poblacion		Road	National (secondary)	K0300+900 - K0300+915, Poblacion, Bokod, Benguet	PATV - PASSABLE ALL TYPES VEHICLES	24 July 2023	08:00 pm	24 July 2023	02:20 pm	Due to soil collapse.
Tublay	3									
Ambassador		Road	National (secondary)	K0264+800 - K0264+820, Ambassador, Tublay, Benguet	OLP - ONE LANE PASSABLE	26 July 2023	08:30 am	26 July 2023		Soil Collapse
Ambassador		Road	National (secondary)	K0265+050 - K0265+070, Ambassador, Tublay, Benguet	PATV - PASSABLE ALL TYPES VEHICLES	26 July 2023	12:00 pm	26 July 2023	08:30 am	Soil Collapse
Caponga		Road	National (secondary)	K0265+700 - K0265+720, Caponga, Tublay, Benguet	OLP - ONE LANE PASSABLE	27 July 2023	07:30 am	27 July 2023	06:55 am	Soil Collapse
Atok	4									
Abiang		Road	National (secondary)	K0289+180 - K0289+200, Abiang, Atok, Benguet	OLP - ONE LANE PASSABLE	27 July 2023	11:30 am	27 July 2023	08:00 am	Soil Collapse
Abiang		Road	National (secondary)	K0289+350 - K0289+370, Abiang, Atok, Benguet	OLP - ONE LANE PASSABLE	26 July 2023	10:30 am	26 July 2023	09:30 am	Soil Collapse
Abiang		Road	National (secondary)	K0289+500 - K0289+520, Abiang, Atok, Benguet	OLP - ONE LANE PASSABLE	26 July 2023	11:30 am	26 July 2023		Soil Collapse
Abiang		Road	National (secondary)	K0293+500 - K0293+530, Abiang, Atok, Benguet	OLP - ONE LANE PASSABLE	27 July 2023	09:40 am	26 July 2023	06:00 pm	Soil Collapse
Buguias	32									
Natublang		Road	National (secondary)	K0311+700 - K0311+710, Natublang, Buguias, Benguet	OLP - ONE LANE PASSABLE	26 July 2023	07:50 pm	26 July 2023		Soil Collapse
Natublang		Road	National (secondary)	K0312+800 - K0312+830, Natublang, Buguias, Benguet	OLP - ONE LANE PASSABLE	26 July 2023	03:20 pm	26 July 2023		Soil Collapse
Natublang		Road	National (secondary)	K0313+000 - K0313+020, Natublang, Buguias, Benguet	OLP - ONE LANE PASSABLE	26 July 2023	03:40 pm	26 July 2023		Soil Collapse



REGION   PROVINCE   CITY /MUNICIPALITY   BARANGAY		TYPE	CLASSIFICATION	ROAD SECTION/BRIDGE	STATUS	DATE REPORTED (passable)	TIME REPORTED (passable)	DATE REPORTED (not passable)	TIME REPORTED (not passable)	REMARKS
Amgaleyguey		Road	National (secondary)	K0314+050 - K0314+070, Amgaleyguey, Buguias, Benguet	OLP - ONE LANE PASSABLE	26 July 2023	04:20 pm	26 July 2023		Soil Collapse
Amgaleyguey		Road	National (secondary)	K0315+020 - K0315+030, Amgaleyguey, Buguias, Bengue	OLP - ONE LANE PASSABLE	26 July 2023	12:00 pm	26 July 2023		Soil Collapse
Amgaleyguey		Road	National (secondary)	K0315+050 - K0315+060, Amgaleyguey, Buguias, Benguet	OLP - ONE LANE PASSABLE	26 July 2023	12:00 pm	26 July 2023		Soil Collapse
Amgaleyguey		Road	National (secondary)	K0317+000 - K0317+020, Amgaleyguey, Buguias, Benguet	OLP - ONE LANE PASSABLE	26 July 2023	05:00 pm	26 July 2023		Soil Collapse
Amgaleyguey		Road	National (secondary)	K0319+650 - K0319+670, Amgaleyguey, Buguias, Bengue	OLP - ONE LANE PASSABLE	26 July 2023	06:30 pm	26 July 2023		Soil Collapse
Lengaoan		Road	National (secondary)	K0323+630 - K0323+640, Lengaoan, Buguias, Benguet	OLP - ONE LANE PASSABLE	26 July 2023	09:00 am	26 July 2023		Soil Collapse
Lengaoan		Road	National (secondary)	K0323+660 - K0323+670, Lengaoan, Buguias, Benguet	OLP - ONE LANE PASSABLE	26 July 2023	09:00 am	26 July 2023		Soil Collapse
Lengaoan		Road	National (secondary)	K0323+700 - K0323+710, Lengaoan, Buguias, Benguet	OLP - ONE LANE PASSABLE	26 July 2023	09:00 am	26 July 2023		Soil Collapse
Lengaoan		Road	National (secondary)	K0323+920 - K0323+930, Lengaoan, Buguias, Benguet	OLP - ONE LANE PASSABLE	26 July 2023	04:25 pm	26 July 2023		Soil Collapse
Lengaoan		Road	National (secondary)	K0323+980 - K0323+990, Lengaoan, Buguias, Benguet	OLP - ONE LANE PASSABLE	26 July 2023	03:50 pm	26 July 2023		Soil Collapse
Lengaoan		Road	National (secondary)	K0324+030 - K0324+040, Lengaoan, Buguias, Benguet	OLP - ONE LANE PASSABLE	26 July 2023	04:00 am	26 July 2023		Soil Collapse
Lengaoan		Road	National (secondary)	K0324+930 - K0324+950, Lengaoan, Buguias, Benguet	OLP - ONE LANE PASSABLE	26 July 2023	03:20 pm	26 July 2023		Soil Collapse

REGION   PROVINCE   CITY /MUNICIPALITY   BARANGAY		TYPE	CLASSIFICATION	ROAD SECTION/BRIDGE	STATUS	DATE REPORTED (passable)	TIME REPORTED (passable)	DATE REPORTED (not passable)	TIME REPORTED (not passable)	REMARKS
Buyacaoan		Road	National (secondary)	K0325+420 - K0325+425, Buyacaoan, Buguias, Benguet	OLP - ONE LANE PASSABLE	26 July 2023	01:55 pm	26 July 2023		Soil Collapse
Buyacaoan		Road	National (secondary)	K0325+520 - K0325+525, Buyacaoan, Buguias, Benguet	PATV - PASSABLE ALL TYPES VEHICLES	28 July 2023		26 July 2023	01:55 pm	Soil Collapse. One lane passable on July 26, 1:55 PM and two lanes passable on July 28
Buyacaoan		Road	National (secondary)	K0325+880 - K0325+910, Buyacaoan, Buguias, Benguet	PATV - PASSABLE ALL TYPES VEHICLES	28 July 2023		26 July 2023	01:45 pm	Soil Collapse; One lane passable on July 26; Two lanes on July 28
Buyacaoan		Road	National (secondary)	K0326+300 - K0326+310, Buyacaoan, Buguias, Benguet	OLP - ONE LANE PASSABLE	26 July 2023	01:25 pm	26 July 2023		Soil Collapse
Buyacaoan		Road	National (secondary)	K0326+330 - K0326+340, Buyacaoan, Buguias, Benguet	PATV - PASSABLE ALL TYPES VEHICLES	28 July 2023		26 July 2023		Soil Collapse
Buyacaoan		Road	National (secondary)	K0327+480 - K0327+490, Buyacaoan, Buguias, Benguet	PATV - PASSABLE ALL TYPES VEHICLES	28 July 2023		26 July 2023		Soil Collapse
Buyacaoan		Road	National (secondary)	K0327+500, Buyacaoan, Buguias, Benguet	PATV - PASSABLE ALL TYPES VEHICLES	27 July 2023		26 July 2023	01:03 pm	Fallen Utility Post
Buyacaoan		Road	National (secondary)	K0327+600 - K0327+610, Buyacaoan, Buguias, Benguet	OLP - ONE LANE PASSABLE	26 July 2023	01:00 pm	26 July 2023	06:00 am	Soil Collapse
Buyacaoan		Road	National (secondary)	K0330+300 - K0330+320, Buyacaoan, Buguias, Benguet	OLP - ONE LANE PASSABLE	26 July 2023	09:00 am	26 July 2023	07:00 am	Soil Collapse; Fallen Trees
Sebang		Road	National (secondary)	K0354+500 - K0354+520, Sebang, Buguias, Benguet	OLP - ONE LANE PASSABLE	26 July 2023	03:00 pm	26 July 2023		Soil Collapse
Baculongan Norte		Road	National (secondary)	K0360+800 - K0360+820, Baculongan Norte, Buguias, Benguet	OLP - ONE LANE PASSABLE	26 July 2023	11:40 pm	26 July 2023	04:00 am	Soil Collapse

REGION   PROVINCE   CITY /MUNICIPALITY   BARANGAY		TYPE	CLASSIFICATION	ROAD SECTION/BRIDGE	STATUS	DATE REPORTED (passable)	TIME REPORTED (passable)	DATE REPORTED (not passable)	TIME REPORTED (not passable)	REMARKS
Amlimay		Road	National (secondary)	K0347+100 - K0347+150, Amlimay, Buguias, Benguet	OLP - ONE LANE PASSABLE	28 July 2023	11:10 am	26 July 2023	10:00 pm	Soil Collapse
Sebang		Road	National (secondary)	K0355+420 - K0355+460, Sebang, Buguias, Benguet	OLP - ONE LANE PASSABLE	28 July 2023	10:00 am	27 July 2023	09:00 am	Soil Collapse
Baculongan Sur		Road	National (secondary)	K0358+700 - K0358+720, Baculongan Sur, Buguias, Benguet	PATV - PASSABLE ALL TYPES VEHICLES	28 July 2023	02:00 pm	26 July 2023	05:00 am	Soil Collapse; One lane passable on
Buyacaoan		Road	National (secondary)	K0360+700 - K0360+730, Buyacaoan, Buguias, Benguet	OLP - ONE LANE PASSABLE	26 July 2023	12:00 pm	26 July 2023	04:00 am	Soil Collapse
Buyacaoan		Road	National (secondary)	K0361+300 - K0361+330, Buyacaoan, Buguias, Benguet	OLP - ONE LANE PASSABLE	26 July 2023	09:30 am	26 July 2023	05:00 am	Soil Collapse
Sebang		Road	National (primary)	K0355+800 - K0355+850, Sebang, Buguias, Benguet	OLP - ONE LANE PASSABLE	28 July 2023	11:00 am	26 July 2023	03:00 pm	Soil Collapse
Bakun	13									
Gambang		Road	National (secondary)	K0322+400 - K0322+420, Alibakung, Gambang, Bakun, Benguet	OLP - ONE LANE PASSABLE	26 July 2023	07:20 pm	26 July 2023		Soil Collapse
Gambang		Road	National (secondary)	K0322+960 - K0322+980, Pilando, Gambang, Bakun, Benguet	OLP - ONE LANE PASSABLE	26 July 2023	06:40 pm	26 July 2023		Soil Collapse
Ampusongan		Road	National (tertiary)	K0336+900 - K0339+920, Sawmill, Ampusongan, Bakun, Benguet	OLP - ONE LANE PASSABLE	28 July 2023	03:30 pm	26 July 2023	07:00 am	Soil collapse
Ampusongan		Road	National (tertiary)	K0338+300 - K0338+350, Ayay, Ampusongan, Bakun, Benguet	OLP - ONE LANE PASSABLE	28 July 2023	03:30 pm	26 July 2023	04:00 am	Soil collapse
Ampusongan		Road	National (tertiary)	K0338+500 - K0338+5200, Ayay, Ampusongan, Bakun, Benguet	OLP - ONE LANE PASSABLE	28 July 2023	03:30 pm	26 July 2023	04:00 am	Soil collapse

REGION   PROVINCE   CITY /MUNICIPALITY   BARANGAY		TYPE	CLASSIFICATION	ROAD SECTION/BRIDGE	STATUS	DATE REPORTED (passable)	TIME REPORTED (passable)	DATE REPORTED (not passable)	TIME REPORTED (not passable)	REMARKS
Ampusongan		Road	National (tertiary)	K0339+100 - K0339+150, Ampusongan, Bakun, Benguet	OLP - ONE LANE PASSABLE	28 July 2023	03:30 pm	26 July 2023	04:00 pm	Soil collapse
Ampusongan		Road	National (tertiary)	K0340+100 - K0340+120, Ampusongan, Bakun, Bengue	OLP - ONE LANE PASSABLE	28 July 2023	03:30 pm	26 July 2023	07:00 pm	Soil collapse
Ampusongan		Road	National (tertiary)	K0340+180 - K0340+210, Ampusongan, Bakun, Benguet	OLP - ONE LANE PASSABLE	28 July 2023	03:30 pm	26 July 2023	04:00 pm	Soil collapse
Dalipey		Road	National (tertiary)	K0341+500 - K0341+530, Liwang, Dalipey, Bakun, Benguet	OLP - ONE LANE PASSABLE	28 July 2023	03:30 pm	26 July 2023	07:00 am	Soil collapse
Gambang		Road	National (tertiary)	K0343+700 - K0343+730, Gambang, Bakun, Benguet	OLP - ONE LANE PASSABLE	27 July 2023	02:00 pm	26 July 2023	07:00 pm	Soil collapse
Gambang		Road	National (tertiary)	K0346+020 - K0346+030, Gold Star, Gambang, Bakun, Benguet	OLP - ONE LANE PASSABLE	27 July 2023	02:00 pm	26 July 2023	11:30 am	Soil collapse
Ampusongan		Road	National (tertiary)	K0348+650 - K0348+670, Ampusongan, Bakun, Benguet	OLP - ONE LANE PASSABLE	27 July 2023	02:00 pm	26 July 2023	07:00 pm	Soil collapse
Gambang		Road	National (tertiary)	K0351+050 - K0351+070, Sinipsip, Gambang, Bakun, Benguet	OLP - ONE LANE PASSABLE	27 July 2023		26 July 2023	02:00 pm	Soil collapse
Mankayan	3									
		Road	National (secondary)	K0333+250 - K0333+270, Guinaoang, Mankayan, Benguet	OLP - ONE LANE PASSABLE	27 July 2023	01:00 pm	26 July 2023	07:00 am	Soil Collapse
		Road	National (secondary)	K0338+200 - K0338+220, Guinaoang, Mankayan, Benguet	OLP - ONE LANE PASSABLE	26 July 2023	09:20 am	26 July 2023	03:00 am	Soil Collapse
		Road	National (secondary)	K0339+020 - K0339+050, Ginaoang, Mankayan, Benguet	OLP - ONE LANE PASSABLE	26 July 2023	08:40 am	26 July 2023	03:00 am	Soil Collapse
Kapangan	4									

REGION   PROVINCE   CITY /MUNICIPALITY   BARANGAY		TYPE	CLASSIFICATION	ROAD SECTION/BRIDGE	STATUS	DATE REPORTED (passable)	TIME REPORTED (passable)	DATE REPORTED (not passable)	TIME REPORTED (not passable)	REMARKS
		Road	National (tertiary)	K0288+180 - K0288+190, Tabao, Kapangan, Benguet	OLP - ONE LANE PASSABLE	26 July 2023	01:00 pm	26 July 2023		Soil Collapse
		Road	National (tertiary)	K0280+780 - K0280+800, Datakan, Kapangan, Benguet	OLP - ONE LANE PASSABLE	26 July 2023	01:00 pm	26 July 2023		Soil Collapse
		Road	National (tertiary)	K0295+220, Balakbak, Kapangan, Benguet	OLP - ONE LANE PASSABLE	27 July 2023	08:00 am	27 July 2023		Leaning Utility Post
		Road	National (tertiary)	K0298+330 - K0298+345, Belingbelis, Kapangan, Benguet	OLP - ONE LANE PASSABLE	27 July 2023	08:00 am	27 July 2023		Road Slip
Kibungan	6									
Poblacion		Road	National (tertiary)	K0313+450 - K0313+470, Poblacion, Kibungan, Benguet	OLP - ONE LANE PASSABLE	25 July 2023	08:39 am	25 July 2023		Soil collapse
		Road	National (tertiary)	K0299+350 - K0299+400, Belingbelis, Kapangan, Benguet	OLP - ONE LANE PASSABLE	27 July 2023	08:00 am	27 July 2023		Soil Collapse
		Road	National (tertiary)	K0300+815 - K0300+850, Sagpat, Kibungan, Benguet	OLP - ONE LANE PASSABLE	26 July 2023	10:00 am	26 July 2023		Soil Collapse; Damaged Slope Protection
		Road	National (tertiary)	K0304+250 - K0304+300, Sagpat, Kibungan, Benguet	OLP - ONE LANE PASSABLE	27 July 2023	08:00 am	27 July 2023		Soil Collapse
		Road	National (tertiary)	K0305+610 - K0305+670, Sagpat, Kibungan, Benguet	OLP - ONE LANE PASSABLE	27 July 2023	08:00 am	27 July 2023		Soil Collapse
		Road	National (tertiary)	K0305+890 - K0305+915, Sagpat, Kibungan, Benguet	OLP - ONE LANE PASSABLE	26 July 2023	10:00 am	26 July 2023		Soil Collapse; Damaged Slope Protection
No breakdown	1									
		Road	National (tertiary)	K0341+200 - K0341+220, Benguet	OLP - ONE LANE PASSABLE	28 July 2023	03:30 pm	26 July 2023	07:00 pm	Soil collapse
Kabayan	7									

REGION   PROVINCE   CITY /MUNICIPALITY   BARANGAY		TYPE	CLASSIFICATION	ROAD SECTION/BRIDGE	STATUS	DATE REPORTED (passable)	TIME REPORTED (passable)	DATE REPORTED (not passable)	TIME REPORTED (not passable)	REMARKS
Adaoay		Road	National (secondary)	K0320+250, Bugao, Adaoay, Kabayan, Benguet	OLP - ONE LANE PASSABLE	27 July 2023	10:15 pm	27 July 2023		Soil Collapse
Adaoay		Road	National (secondary)	K0320+350, Bugao, Adaoay, Kabayan, Benguet	OLP - ONE LANE PASSABLE	27 July 2023	10:15 pm	27 July 2023		Soil Collapse
Adaoay		Road	National (secondary)	K0324+400, Adaoay, Kabayan, Benguet	OLP - ONE LANE PASSABLE	27 July 2023	10:15 pm	27 July 2023		Soil Collapse
Adaoay		Road	National (secondary)	K0324+750, Adaoay, Kabayan, Benguet	OLP - ONE LANE PASSABLE	27 July 2023	10:15 pm	27 July 2023		Soil Collapse
Duacan		Road	National (secondary)	K0328+850, Bileng, Duacan, Kabayan, Benguet	OLP - ONE LANE PASSABLE	27 July 2023	10:15 pm	27 July 2023		Soil Collapse
Gusaran		Road	National (secondary)	K0334+500, Gusaran, Kabayan, Benguet	OLP - ONE LANE PASSABLE	27 July 2023	10:15 pm	27 July 2023		Soil Collapse
Bakbakan		Road	National (secondary)	K0338+900, Bakbakan, Kabayan, Benguet	OLP - ONE LANE PASSABLE	27 July 2023	10:15 pm	27 July 2023		Soil Collapse
<b>IFUGAO</b>	14									
Hungduan	2									
Bokiawan		Road	National (tertiary)	K0355+960 - K0355+985, Bokiawan, Hungduan, Ifugao	OLP - ONE LANE PASSABLE	25 July 2023	08:39 am	25 July 2023		Due to soil collapse. Limited access; For light vehicles only.
Abatan		Road	National (tertiary)	K0380+500 - K0380+525, Abatan, Hungduan, Ifugao	OLP - ONE LANE PASSABLE	25 July 2023	08:00 am	25 July 2023	07:14 am	Due to soil collapse. Limited access; For light vehicles only
No breakdown	9									
Hapao		Road	National (tertiary)	K0357+000, Hapao, Hungduan, Ifugao	OLP - ONE LANE PASSABLE	26 July 2023		26 July 2023	08:26 am	Soil Erosion
Hapao		Road	National (tertiary)	K0355+800, Bokiawan, Hungduan, Ifugao	OLP - ONE LANE PASSABLE	26 July 2023	09:40 am	26 July 2023		Soil Erosion
Hapao		Road	National (tertiary)	K0357+100, Hapao, Hungduan, Ifugao	OLP - ONE LANE PASSABLE	26 July 2023	08:17 am	26 July 2023		Soil Erosion
Hapao		Road	National (tertiary)	K0357+300, Hapao, Hungduan, Ifugao	OLP - ONE LANE PASSABLE	26 July 2023	10:40 am	26 July 2023		Soil Erosion

REGION   PROVINCE   CITY /MUNICIPALITY   BARANGAY		TYPE	CLASSIFICATION	ROAD SECTION/BRIDGE	STATUS	DATE REPORTED (passable)	TIME REPORTED (passable)	DATE REPORTED (not passable)	TIME REPORTED (not passable)	REMARKS
Hapao		Road	National (tertiary)	K0357+800, Hapao, Hungduan, Ifugao	OLP - ONE LANE PASSABLE	26 July 2023	10:30 am	26 August 2023		Soil Erosion
Hapao		Road	National (tertiary)	K0358+900, Hapao, Hungduan, Ifugao	OLP - ONE LANE PASSABLE	26 July 2023	09:28 am	26 July 2023		Soil Erosion
Hapao		Road	National (tertiary)	K0359+800, Hapao, Hungduan, Ifugao	OLP - ONE LANE PASSABLE	26 July 2023	09:25 am	26 July 2023		Soil Erosion
		Road	National (tertiary)	K0342+000 - K0352+000, Intermittent Sections	OLP - ONE LANE PASSABLE	26 July 2023	11:45 am	26 July 2023		Soil Collapse
		Road	National (secondary)	K0342+000 - K0357+500, Intermittent Sections	OLP - ONE LANE PASSABLE	26 July 2023	11:45 am	26 July 2023		Soil Collapse
Hingyon	2									
		Road	National (tertiary)	K0331+900, O-ong, Hingyon, Ifugao	PATV - PASSABLE ALL TYPES VEHICLES	26 July 2023	03:00 pm	26 July 2023		Soil Collapse
Namulditan		Road	National (secondary)	K0328+400, Namulditan, Hingyon, Ifugao	OLP - ONE LANE PASSABLE	27 July 2023	12:00 pm	27 July 2023		Road Slip
Tinoc	1									
Tukucan		Road	National (tertiary)	K0408+000 - K0408+500, Tukucan, Tinoc, Ifugao	OLP - ONE LANE PASSABLE	27 July 2023		27 July 2023	12:00 pm	Eroded Carriageway; Soil Collapse
<b>KALINGA</b>	9									
Tinglayan	2									
Bugnay		Road	National (secondary)	K0422+700, Bugnay, Tinglayan, Kalinga Mt. Province - Calanan - Pinukpuk - Abbut Road	PATV - PASSABLE ALL TYPES VEHICLES	23 July 2023		22 July 2023	10:25 pm	Soil Erosion
Mallago		Road	National (secondary)	K0488+950, Mallago, Tinglayan, Kalinga	PATV - PASSABLE ALL TYPES VEHICLES	26 July 2023		26 July 2023	09:20 am	Soil Erosion
Balbalan	6									

REGION   PROVINCE   CITY /MUNICIPALITY   BARANGAY		TYPE	CLASSIFICATION	ROAD SECTION/BRIDGE	STATUS	DATE REPORTED (passable)	TIME REPORTED (passable)	DATE REPORTED (not passable)	TIME REPORTED (not passable)	REMARKS
		Road		K0494+500, Gesang, Salegseg, Balbalan, Kalinga	OLP - ONE LANE PASSABLE	26 July 2023		26 July 2023	10:50 am	Soil Collapse
		Road	National (secondary)	K0481+600, Balbalan Proper, Balbalan, Kalinga	OLP - ONE LANE PASSABLE	27 July 2023		27 July 2023	08:33 am	Damaged Slope Protection
		Road		K0487+550, Balantoy, Balbalan, Kalinga	OLP - ONE LANE PASSABLE	27 July 2023		27 July 2023	09:41 pm	
		Road		K0504+600, Sesecan, Talalang, Balbalan, Kalinga	OLP - ONE LANE PASSABLE	26 July 2023	02:18 pm	26 July 2023	10:50 am	Soil Collapse
Balbalasang		Road	National (secondary)	K0513+800, Balbalasang, Balbalan, Kalinga	OLP - ONE LANE PASSABLE	27 July 2023		27 July 2023	03:34 pm	Road Slip
Balbalasang		Road	National (secondary)	K0514+200, Balbalasang, Balbalan, Kalinga	OLP - ONE LANE PASSABLE	30 July 2023		27 July 2023	03:34 pm	Landslide
Pasil	1									
Dangtalan		Road	National (secondary)	K0462+800, Puapo, Dangtalan, Pasil, Kalinga	OLP - ONE LANE PASSABLE	26 July 2023	01:56 pm	26 July 2023	09:56 am	Soil Erosion
<b>MOUNTAIN PROVINCE</b>	31									
Sabangan	8									
Namatec		Road	National (secondary)	K0359+800, Tabbak Secion, Namatec, Sabangan, Mt. Province	OLP - ONE LANE PASSABLE	26 July 2023	06:00 pm	26 July 2023	09:25 am	Soil Collapse
Pingad		Road	National (secondary)	K0366+260 - K0366+290, Pingad, Sabangan, Mt. Province	OLP - ONE LANE PASSABLE	26 July 2023	01:40 pm	26 July 2023		Soil Collapse
Bun-ayan		Road	National (secondary)	K0367+400 - K367+450, Bunayan, Sabangan, Mt. Province	OLP - ONE LANE PASSABLE	26 July 2023	03:56 pm	26 July 2023	09:25 am	Soil Collapse
Amkao		Road	National (secondary)	K0369+910 - K0369+925, Amkao, Bunayan, Sabangan	OLP - ONE LANE PASSABLE	26 July 2023	02:35 pm	26 July 2023		Soil Erosion
		Road	National (secondary)	K0371+300 - K0371+320, Tiging, Sabangan, Mt. Province	OLP - ONE LANE PASSABLE	26 July 2023	03:00 pm	26 July 2023		Soil Erosion



REGION   PROVINCE   CITY /MUNICIPALITY   BARANGAY		TYPE	CLASSIFICATION	ROAD SECTION/BRIDGE	STATUS	DATE REPORTED (passable)	TIME REPORTED (passable)	DATE REPORTED (not passable)	TIME REPORTED (not passable)	REMARKS
		Road	National (secondary)	K0371+900, Poblacion, Sabangan, Benguet	OLP - ONE LANE PASSABLE	26 July 2023	03:53 pm	26 July 2023		Soil Erosion
Namatec		Road	National (secondary)	K0359+150, Tabbak Secion, Namatec, Sabangan, Mt. Province	OLP - ONE LANE PASSABLE	26 July 2023	06:00 pm	26 July 2023	09:25 am	Soil Collapse
Napua		Road	National (secondary)	K0360+800 - K0360+812, Napua, Sabangan, Mt. Province	OLP - ONE LANE PASSABLE	26 July 2023	06:39 pm	26 July 2023		Soil Erosion
Bontoc	7									
Gonogon		Road	National (secondary)	K0378+800 - K0378+820, Gonogon, Bontoc, Mt. Province	OLP - ONE LANE PASSABLE	27 July 2023	08:53 am	26 July 2023	07:25 pm	Soil Collapse
Malitep		Road	National (secondary)	K0379+850, Malitep, Bontoc, Mt. Province	OLP - ONE LANE PASSABLE	26 July 2023	10:45 am	26 July 2023	09:25 am	Soil Collapse
		Road	National (tertiary)	K0376+920, Talubin, Bontoc, Mt. Province	OLP - ONE LANE PASSABLE	26 July 2023	01:30 pm	26 July 2023		Soil Collapse
Samoki		Road	National (tertiary)	K0385+000 - K0385+015, Samoki, Bontoc, Mt. Province	OLP - ONE LANE PASSABLE	26 July 2023	03:29 pm	26 July 2023	09:25 am	Soil Erosion
Samoki		Road	National (tertiary)	K0384+900 - K0384+950, Samoki, Bontoc, Mt. Province	OLP - ONE LANE PASSABLE	26 July 2023	03:29 pm	26 July 2023	09:25 am	Soil Erosion
Pakkil		Road	National (tertiary)	K0392+200 - K0392+230, Pakkil, Bontoc, Mt. Province	OLP - ONE LANE PASSABLE	27 July 2023	12:23 pm	27 July 2023		Soil Collapse
Tocucan		Road	National (tertiary)	K0397+980 - K0397+995, Tocucan, Bontoc, Mt. Province	OLP - ONE LANE PASSABLE	27 July 2023	10:10 am	27 July 2023		Soil Collapse
Sadanga	1									
Betwagan		Road	National (tertiary)	K0407+800 - K0407+810. Tigil Section, Betwagan, Sadanga, Mt. Province	OLP - ONE LANE PASSABLE	27 July 2023	11:57 am	26 July 2023	09:25 am	Soil Erosion
Tadian	3									

REGION   PROVINCE   CITY /MUNICIPALITY   BARANGAY		TYPE	CLASSIFICATION	ROAD SECTION/BRIDGE	STATUS	DATE REPORTED (passable)	TIME REPORTED (passable)	DATE REPORTED (not passable)	TIME REPORTED (not passable)	REMARKS
Balaoa		Road	National (tertiary)	K0400+900 - K0400+910, Balaoa, Tadian, Mt. Province	OLP - ONE LANE PASSABLE	27 July 2023	06:00 pm	26 July 2023	09:25 am	Soil Erosion
Balaoa		Road	National (tertiary)	K0401+200 - K0401+220, Balaoa, Tadian, Mt. Province	OLP - ONE LANE PASSABLE	27 July 2023	10:10 am	26 July 2023	09:25 am	Soil Erosion
Cabunagan		Road	National (tertiary)	K0403+300 - K0403+305, Cabunagan, Tadian, Mt. Province	OLP - ONE LANE PASSABLE	26 July 2023	11:30 am	26 July 2023	09:25 am	Soil Erosion
Bauko	6									
		Road	National (tertiary)	K0408+740, Poblacion, Bauko, Mt. Province	OLP - ONE LANE PASSABLE	26 July 2023	05:00 pm	26 July 2023		Soil Collapse
		Road	National (tertiary)	K0413+750 - K0413+770, Otucan, Bauko, Mt. Province	OLP - ONE LANE PASSABLE	26 July 2023	01:30 pm	26 July 2023		Soil Collapse
Mt. Data		Road	National (secondary)	K0347+090 - K0347+180, Mt. Data, Bauko, Mt. Province	NPATV - NOT PASSABLE ALL TYPES VEHICLES			26 July 2023		Closed to traffic for safety of the public. Alternate route: 1. For light vehicles : Salin-Balicanao Provincial Road. 2. For heavy vehicles: Abatan, Buguias - Mankayan - Provincial Road
Sadsadan		Road	National (secondary)	K0351+300, Sadsadan, Bauko, Mt. Province	OLP - ONE LANE PASSABLE	26 July 2023	01:00 pm	26 July 2023		Soil Collapse
Poblacion		Road	National (tertiary)	K0408+720 - K0408+740, PoblacionBauko, Mt. Province	OLP - ONE LANE PASSABLE	28 July 2023	05:00 pm	26 July 2023		Soil Collapse
		Road	National (secondary)	K0350+180 - K0350+200, Sadsadan, Bauko, Mt. Province	OLP - ONE LANE PASSABLE	27 July 2023	06:31 pm	27 July 2023		Soil Collapse
Barlig	3									

REGION   PROVINCE   CITY /MUNICIPALITY   BARANGAY		TYPE	CLASSIFICATION	ROAD SECTION/BRIDGE	STATUS	DATE REPORTED (passable)	TIME REPORTED (passable)	DATE REPORTED (not passable)	TIME REPORTED (not passable)	REMARKS
Lingoy		Road	National (tertiary)	K0388+900, Pennantiw Section, Lingoy, Barlig, Mt. Province	PATV - PASSABLE ALL TYPES VEHICLES	28 July 2023	11:30 am	26 July 2023	02:55 pm	Soil Collapse; Fallen Trees
Lingoy		Road	National (tertiary)	K0391+350 - K0391+360, Chatol Section, Lingoy, Barlig, Mt. Province	PATV - PASSABLE ALL TYPES VEHICLES	28 July 2023	10:43 am	26 July 2023	01:37 pm	Soil Collapse; Fallen Trees
Fiangtin		Road	National (tertiary)	K0399+700 - K0399+712, Charoya Section, Fiangtin, Barlig, Mt. Province	PATV - PASSABLE ALL TYPES VEHICLES	26 July 2023	12:23 pm	26 July 2023		Soil Collapse; Fallen Trees
Besao	3									
Lacmaan		Road	National (tertiary)	K0400+250 - K0400+270, Lacmaan, Besao, Mt. Province	OLP - ONE LANE PASSABLE	27 July 2023	04:00 pm	27 July 2023		Soil Collapse
Lacmaan		Road	National (tertiary)	K0400+400 - K0400+420, Lacmaan, Besao, Mt. Province	OLP - ONE LANE PASSABLE	27 July 2023	04:10 pm	27 July 2023		Soil Collapse
Banguitan		Road	National (tertiary)	K0407+250 - K0407+290, Banguitan, Besao, Mt. Province	OLP - ONE LANE PASSABLE	31 July 2023	09:05 am	27 July 2023		Soil Collapse
<b>NCR</b>	<b>4</b>									
<b>NCR</b>	<b>4</b>									
Manila	1									
PADRE FAURA		Road	Barangay	PADRE FAURA	PATV - PASSABLE ALL TYPES VEHICLES	30 July 2023	07:00 am	30 July 2023	03:37 am	19 inches deep
Valenzuela	2									
cor. Cuevas, Dalandanan		Road	Barangay	cor. Cuevas, Dalandanan	PATV - PASSABLE ALL TYPES VEHICLES	30 July 2023	11:00 am	30 July 2023	08:00 am	10-13 inches deep
G. Lazaro, Dalandanan		Road	Barangay	G. Lazaro, Dalandanan	PATV - PASSABLE ALL TYPES VEHICLES	30 July 2023	11:00 am	30 July 2023	08:00 am	25-30 inches deep
Caloocan	1									

REGION   PROVINCE   CITY /MUNICIPALITY   BARANGAY		TYPE	CLASSIFICATION	ROAD SECTION/BRIDGE	STATUS	DATE REPORTED (passable)	TIME REPORTED (passable)	DATE REPORTED (not passable)	TIME REPORTED (not passable)	REMARKS
Brgy. 180 Crispulo St.		Road	Barangay	Brgy. 180 Crispulo St.	PATV - PASSABLE ALL TYPES VEHICLES	30 July 2023	11:00 am	30 July 2023	08:00 am	20-25 inches deep

**POWER as of (August 05, 2023 08:00)**

REGION   PROVINCE   CITY /MUNICIPALITY   BARANGAY		TYPE	SERVICE PROVIDER	DATE OF INTERRUPTION/ OUTAGE	TIME OF INTERRUPTION/ OUTAGE	DATE RESTORED	TIME RESTORED	REMARKS
<b>GRAND TOTAL</b>	266							
<b>REGION 1</b>	75							
<b>ILOCOS NORTE</b>	13							
Pasuquin	1							
All		Interruption	INEC	25 July 2023	10:20			Due to crane accident. On going restorations efforts.
Burgos	1							
All		Interruption	INEC	25 July 2023	10:20			Due to crane accident. On going restorations efforts.
Bangui	1							
All		Interruption	INEC	25 July 2023	10:20			Due to crane accident. On going restorations efforts.
Adams	1							
All		Interruption	INEC	25 July 2023	11:00	25 July 2023	09:29	Due to crane accident. On going restorations efforts.
Pagudpud	1							
Municipal Wide		Interruption	INEC	25 July 2023	03:42	25 July 2023	09:30	
Pasaleng		Interruption	INEC	25 July 2023	03:42			
Municipal Wide		Interruption	INEC	25 July 2023	10:20			Due to crane accident. On going restorations efforts.
Bacarra	1							
Municipal Wide		Interruption	INEC	25 July 2023	10:20			Due to crane accident. On going restorations efforts.

REGION   PROVINCE   CITY /MUNICIPALITY   BARANGAY		TYPE	SERVICE PROVIDER	DATE OF INTERRUPTION/ OUTAGE	TIME OF INTERRUPTION/ OUTAGE	DATE RESTORED	TIME RESTORED	REMARKS
Dumalneg	1							
Municipal Wide		Interruption	INEC	25 July 2023	10:20			Due to crane accident. On going restorations efforts.
Paoay	1							
Municipal Wide		Interruption	INEC	25 July 2023	23:00			
Marcos	1							
Municipal Wide		Interruption	INEC	26 July 2023	06:00			
Sarrat	1							
Municipal Wide		Interruption	INEC	26 July 2023	05:00			
Badoc	1							
Municipal Wide		Interruption	INEC	26 July 2023	06:00			
Laoag	1							
80 Barangay		Interruption	INEC					
Banna (Espiritu)	1							
Municipal Wide		Interruption	INEC					
<b>LA UNION</b>	<b>19</b>							
Burgos	1							
Linuan		Interruption	LUELCO	25 July 2023	17:20			Due to gusty winds
Upper Tumapoc		Interruption	LUELCO	25 July 2023	18:30			due to fallen tree
Bilis		Interruption	LUELCO	25 July 2023	19:00			due to fallen tree
Poblacion		Interruption	LUELCO	25 July 2023	19:00			due to fallen tree
Agpay		Interruption	LUELCO	25 July 2023	19:00			due to fallen tree
Libtong		Interruption	LUELCO	25 July 2023	19:00			due to fallen tree
Imelda		Interruption	LUELCO	25 July 2023	19:00			due to fallen tree
Dalacdac		Interruption	LUELCO	25 July 2023	19:00			due to fallen tree
Municipal wide		Interruption	LUELCO	26 July 2023	14:48			
Linuan		Interruption	LUELCO	26 July 2023	00:00			Gusty winds
Bilis		Interruption	LUELCO	26 July 2023	00:00			Due to heavy rains
Delles		Interruption	LUELCO	26 July 2023	00:00			
New Poblacion		Interruption	LUELCO	26 July 2023	00:00			Due to heavy rains
Agpay		Interruption	LUELCO	26 July 2023	00:00			Due to heavy rains
Libtong		Interruption	LUELCO	26 July 2023	00:00			Due to heavy rains
Caoayan		Interruption	LUELCO	26 July 2023	00:00			Due to heavy rains
Dalacdac		Interruption	LUELCO	26 July 2023	00:00			Due to heavy rains

REGION   PROVINCE   CITY /MUNICIPALITY   BARANGAY		TYPE	SERVICE PROVIDER	DATE OF INTERRUPTION/ OUTAGE	TIME OF INTERRUPTION/ OUTAGE	DATE RESTORED	TIME RESTORED	REMARKS
Old Poblacion		Interruption	LUELCO	26 July 2023	00:00			
Lower Tumapoc		Interruption	LUELCO	26 July 2023	00:00			
New Poblacion		Interruption	LUELCO	25 July 2023	19:00			Due to fallen tree
San Fernando	1							
Abut		Interruption	LUELCO	25 July 2023	17:05	25 July 2023	17:48	Due to gusty winds
Dalangayan Este		Interruption	LUELCO	25 July 2023	17:05	25 July 2023	17:48	Due to gusty winds
Namtutan		Interruption	LUELCO	25 July 2023	17:05	25 July 2023	17:48	Due to gusty winds
Pias		Interruption	LUELCO	25 July 2023	17:05	25 July 2023	17:48	Due to gusty winds
Camansi		Interruption	LUELCO	25 July 2023	17:05	25 July 2023	17:48	Due to gusty winds
Santiago Sur		Interruption	LUELCO	25 July 2023	17:05	25 July 2023	17:48	Due to gusty winds
Saoay		Interruption	LUELCO	25 July 2023	17:05	25 July 2023	17:48	Due to gusty winds
Pagudpud		Interruption	LUELCO	25 July 2023	17:05	25 July 2023	17:48	Due to gusty winds
Bangbangolan		Interruption	LUELCO	25 July 2023	15:23			Due to gusty winds
Pacpaco		Interruption	LUELCO	25 July 2023	15:19			Due to gusty winds
Brgy. 1		Interruption	LUELCO	26 July 2023	20:30			Due to Heavy Rain
17 Barangay		Interruption	LUECO	26 July 2023	00:00			Due to Heavy Rain
Aringay	1							
San Eugenio		Interruption	LUELCO	25 July 2023	18:30	25 July 2023	22:00	pre-emptive shutdown
Samara		Interruption	LUELCO	25 July 2023	19:00	25 July 2023	22:00	pre-emptive shutdown
Santa Rita East		Interruption	LUELCO	25 July 2023	18:30	27 July 2023	07:00	pre-emptive shutdown
San Simon East		Interruption	LUELCO	25 July 2023	18:30	27 July 2023	07:00	pre-emptive shutdown
San Simon West		Interruption	LUELCO	25 July 2023	18:30	27 July 2023	07:00	pre-emptive shutdown
Santa Cecilia		Interruption	LUELCO	25 July 2023	18:30	27 July 2023	07:00	pre-emptive shutdown
Purok 9		Interruption	LUELCO	25 July 2023	18:30			
Santa Lucia		Interruption	LUELCO	25 July 2023	18:30			
Santol	1							
Lettac Sur		Interruption	LUELCO	25 July 2023	18:00			automatic shutdown
Ramot		Interruption	LUELCO	25 July 2023	18:00			automatic shutdown
Puguil		Interruption	LUELCO	25 July 2023	18:00			automatic shutdown
Tubaday		Interruption	LUELCO	25 July 2023	18:00			automatic shutdown
Sasaba		Interruption	LUELCO	25 July 2023	18:00			automatic shutdown
Sapdaan		Interruption	LUELCO	25 July 2023	18:00			automatic shutdown
Municipal wide		Interruption	LUELCO	26 July 2023	07:00			
Municipal Wide		Interruption	LUECO	25 July 2023	19:00			

REGION   PROVINCE   CITY /MUNICIPALITY   BARANGAY		TYPE	SERVICE PROVIDER	DATE OF INTERRUPTION/ OUTAGE	TIME OF INTERRUPTION/ OUTAGE	DATE RESTORED	TIME RESTORED	REMARKS
Rosario	1							
		Interruption	LUELCO	25 July 2023	23:50	26 July 2023	02:00	gusty winds
Municipal Wide		Interruption	LUELCO	25 July 2023	19:00			
Bangar	1							
Municipal wide		Interruption	LUELCO	26 July 2023	03:15			
Sudipen	1							
Municipal wide		Interruption	LUELCO	26 July 2023	16:30			
Sengngat		Interruption	LUELCO	25 July 2023	19:20			
Castro		Interruption	LUELCO	25 July 2023	19:20			
Up-uplas		Interruption	LUELCO	25 July 2023	21:45			
Old Central		Interruption	LUELCO	25 July 2023	21:45			
Ilocano		Interruption	LUELCO	25 July 2023	21:45			
Tubao	1							
Municipal wide		Interruption	LUELCO	26 July 2023	00:15	26 July 2023	02:00	
Halog East		Interruption	LUELCO	26 July 2023	21:00			
Rizal		Interruption	LUELCO	26 July 2023	07:00			Restored
Magsaysay		Interruption	LUELCO	26 July 2023	07:00			Restored
Some parts of Amallapay		Interruption	LUELCO	26 July 2023	07:00			Restored
Santo Tomas	1							
Patac		Interruption	LUELCO	27 July 2023	09:32			Due to strong winds
Lomboy		Interruption	LUELCO	27 July 2023	09:08			Due to strong winds
Casabaan		Interruption	LUELCO	27 July 2023	09:32			Due to strong winds
Patac		Interruption	LUELCO	25 July 2023	20:00			
Ubagan		Interruption	LUELCO	25 July 2023	20:00			
Casantaan		Interruption	LUELCO	25 July 2023	20:00			
Agoo	1							
49 Barangay		Interruption	LUELCO	26 July 2023	18:30			
Bacnotan	1							
18 Barangay		Interruption	LUECO	26 July 2023	00:00			
Bagulin	1							
All Barangay		Interruption	LUECO	26 July 2023	02:00			
Balaoan	1							
Poblacion Area		Interruption	LUECO	26 July 2023	00:55			
Bauang	1							

REGION   PROVINCE   CITY /MUNICIPALITY   BARANGAY		TYPE	SERVICE PROVIDER	DATE OF INTERRUPTION/ OUTAGE	TIME OF INTERRUPTION/ OUTAGE	DATE RESTORED	TIME RESTORED	REMARKS
Upper San Agustin		Interruption	LUECO	26 July 2023	10:00			
Caba	1							
Poblacion Sur		Interruption	LUECO	25 July 2023	21:00	26 July 2023		
Juan Cartas		Interruption	LUECO	25 July 2023		26 July 2023		
San Carlos		Interruption	LUECO	25 July 2023		26 July 2023		
Luna	1							
9 Barangay		Interruption	LUECO	25 July 2023	21:00	26 July 2023		Restored
10 Barangay		Interruption	LUECO	25 July 2023		26 July 2023		Restored
Pugo	1							
Some Barangay		Interruption	LUECO	25 July 2023	19:00			Some were restored
San Gabriel	1							
Upland Barangays		Interruption	LUECO	26 July 2023				
San Juan	1							
20 Barangay		Interruption	LUECO	26 July 2023	09:00			
<b>PANGASINAN</b>	10							
Agno	1							
Patar		Interruption	PANELCO I	25 July 2023	09:00	25 July 2023	14:15	
Macaboboni		Interruption	PANELCO I	25 July 2023	15:16			
Bangan-Oda, Purok Masagana		Interruption	PANELCO I	25 July 2023	16:40			
Bayambang	1							
San Gabriel 1		Interruption	CENPELCO	25 July 2023	17:00			
Bolinao	1							
		Interruption	PANELCO I	25 July 2023	17:15	25 July 2023	17:17	
Bugallon	1							
Magtaking, Umanday, Samat, Asinan		Interruption	CENPELCO	25 July 2023	17:00			
Bani	1							
Ranom Iloco		Interruption	PANELCO I	25 July 2023	18:09	25 July 2023	18:19	
San Miguel		Interruption	PANELCO I	25 July 2023	20:13	25 July 2023	20:23	
San Fabian	1							
		Interruption	DECORP	25 July 2023	17:44	25 July 2023	19:38	
Alaminos	1							
Amandiego Zone 2,3,5,6		Interruption	PANELCO	25 July 2023	22:06	26 July 2023	02:30	
Santa Maria (Zone 4)		Interruption	PANELCO	25 July 2023	18:23			
San Vicente		Interruption	PANELCO	25 July 2023	19:15	25 July 2023	22:30	



REGION   PROVINCE   CITY /MUNICIPALITY   BARANGAY		TYPE	SERVICE PROVIDER	DATE OF INTERRUPTION/ OUTAGE	TIME OF INTERRUPTION/ OUTAGE	DATE RESTORED	TIME RESTORED	REMARKS
Bisocol		Interruption	PANELCO	25 July 2023	22:20	26 July 2023	02:30	
Poblacion (Pandayan)		Interruption	PANELCO	25 July 2023	22:23	26 July 2023	02:30	
Tanaytay (Zone 4, 5)		Interruption	PANELCO	25 July 2023	23:30	26 July 2023	02:30	
Labrador	1							
Municipal Wide		Interruption	PANELCO	25 July 2023				
Mangatarem	1							
16 Barangay		Interruption	CENPELCO	26 July 2023	03:00			
Lingayen	1							
10 Barangay		Interruption						
<b>ILOCOS SUR</b>	<b>32</b>							
Sinait	1							
Municipal wide		Interruption	ISECO	25 July 2023	17:04	25 July 2023	21:32	
Municipal wide		Interruption	ISECO	25 July 2023	17:04	25 July 2023	21:32	
Municipal wide		Interruption	ISECO	25 July 2023	22:10			
Santa	1							
Municipal wide		Interruption	ISECO	25 July 2023	15:50	25 July 2023	20:28	
Municipal Wide		Interruption	ISECO	25 July 2023	21:00			
Nagbukel	1							
Municipal wide		Interruption	ISECO	25 July 2023	17:00	25 July 2023	20:28	
San Vicente	1							
Municipal wide		Interruption	ISECO	25 July 2023	20:00			
Quirino	1							
Municipal Wide		Interruption	MOPRECO	25 July 2023	22:00			
Sta. Catalina	1							
Municipal Wide		Interruption	ISECO	25 July 2023	20:00	25 July 2023	22:19	
Bantay	1							
Municipal Wide		Interruption	ISECO	25 July 2023	20:00			
Suyo	1							
Man-atong		Interruption	ISECO	25 July 2023	20:00			
Municipal Wide		Interruption	ISECO	26 July 2023	14:30			
Sta. Lucia	1							
Paratong		Interruption	ISECO-STA CRUZ	25 July 2023	18:00	25 July 2023	19:00	
Luba		Interruption	ISECO-STA CRUZ	25 July 2023	18:30	25 July 2023	19:30	
Burgos		Interruption	ISECO-STA CRUZ	25 July 2023	17:30	25 July 2023	22:30	

REGION   PROVINCE   CITY /MUNICIPALITY   BARANGAY		TYPE	SERVICE PROVIDER	DATE OF INTERRUPTION/ OUTAGE	TIME OF INTERRUPTION/ OUTAGE	DATE RESTORED	TIME RESTORED	REMARKS
Ayusan		Interruption	ISECO-STA CRUZ	25 July 2023	17:30	25 July 2023	22:30	
Sabuanan		Interruption	ISECO-STA CRUZ	25 July 2023	19:30	25 July 2023	21:00	
Vical		Interruption	ISECO-STA CRUZ	25 July 2023	00:00			
Suagayan		Interruption	ISECO-STA CRUZ	25 July 2023	00:00			
Pila West		Interruption	ISECO-STA CRUZ	25 July 2023	23:00			
Paoc Norte		Interruption	ISECO-STA CRUZ	25 July 2023	23:00	25 July 2023	00:00	
Lubong		Interruption	ISECO-STA CRUZ	25 July 2023	23:00			
Luba		Interruption	ISECO-STA CRUZ	25 July 2023	00:00			
Catayagan		Interruption	ISECO-STA CRUZ	25 July 2023	00:00			
Barangubong		Interruption	ISECO-STA CRUZ	25 July 2023	00:00			
Ayusan		Interruption	ISECO-STA CRUZ	25 July 2023	23:00	25 July 2023	00:00	
Arangin		Interruption	ISECO-STA CRUZ	25 July 2023	22:30	25 July 2023	23:00	
Sto. Domingo	1							
Municipal Wide		Interruption	ISECO	25 July 2023	20:00	25 July 2023	22:19	
Alilem	1							
Some Part Barangay Alilem daya		Interruption		25 July 2023	20:00			Due to sparkling of transformer
Barangay Anaao		Interruption		25 July 2023	19:30			
Kiat		Interruption		25 July 2023	20:00			
Amilongan		Interruption		25 July 2023	20:00			
Poblacion (Alilem Daya)		Interruption	ISECO-STA CRUZ	26 July 2023	02:10			
Sta. Maria	1							
Municipal Wide		Interruption		25 July 2023	21:42			
Narvacan	1							
Parparia		Interruption	ISECO	25 July 2023	18:41			Due to strong winds
Estacia		Interruption	ISECO	25 July 2023	20:32			Due to strong winds
Orence		Interruption	ISECO	25 July 2023	18:00			Due to strong winds
Sulvec		Interruption	ISECO	25 July 2023	20:20			Due to strong winds
Banglayan		Interruption	ISECO	25 July 2023	18:53			Due to strong winds
Nanguneg		Interruption	ISECO	25 July 2023	21:45			Due to strong winds
Sucoc		Interruption	ISECO	25 July 2023	21:45			Due to strong winds
Ambulugan		Interruption	ISECO	25 July 2023	22:31			Due to strong winds
Camarao		Interruption	ISECO	25 July 2023	16:21			Due to strong winds
Casilagan		Interruption	ISECO	25 July 2023	21:00			Due to strong winds

REGION   PROVINCE   CITY /MUNICIPALITY   BARANGAY		TYPE	SERVICE PROVIDER	DATE OF INTERRUPTION/ OUTAGE	TIME OF INTERRUPTION/ OUTAGE	DATE RESTORED	TIME RESTORED	REMARKS
Cagayungan		Interruption	ISECO	25 July 2023	23:28			Fallen electrical post due to strong winds
Lungog		Interruption	ISECO	25 July 2023	23:27			Due to strong winds
Abuor		Interruption	ISECO	26 July 2023	00:10			Due to strong winds
Paratong		Interruption	ISECO	26 July 2023	01:21			Due to strong winds
Pantoc		Interruption	ISECO	26 July 2023	01:21			Due to strong winds
Dinalaoan		Interruption	ISECO	26 July 2023	01:50			Due to strong winds
San Pedro		Interruption	ISECO	26 July 2023	01:20			Due to strong winds
Sta Lucia		Interruption	ISECO	26 July 2023	02:20			Fallen electrical post due to strong winds
Margaay		Interruption	ISECO	26 July 2023	01:24			Fallen tree due to strong winds.
San Antonio		Interruption	ISECO	26 July 2023	02:35			Due to strong winds
Municipal Wide		Interruption	ISECO	26 July 2023	04:21			
Paratong		Interruption	ISECO	25 July 2023	16:21			
Pantoc		Interruption	ISECO	25 July 2023	16:21			
Dinalaoan		Interruption	ISECO	25 July 2023	16:21			
San Pedro		Interruption	ISECO	25 July 2023	16:21			
San Esteban	1							
Municipal Wide		Interruption	ISECO	25 July 2023	22:00			Due to strong winds, fallen trees and flying debris.
Banayoyo	1							
Guardia		Interruption	ISECO-CANDON	25 July 2023	23:30			
Montero		Interruption	ISECO-CANDON	25 July 2023	23:28			
Lintic		Interruption	ISECO-CANDON	25 July 2023	23:40			
Naguimba		Interruption	ISECO-CANDON	25 July 2023	23:45			
Casilagan sur - Pila Road		Interruption	ISECO-CANDON	25 July 2023	23:47			
Sigay	1							
Municipal wide		Interruption	ISECO-STA CRUZ	25 July 2023	00:03			
Sugpon	1							
Municipal Wide		Interruption	LUELCO	26 July 2023	02:11			
Municipal Wide		Interruption	LUELCO	25 July 2023	22:00			
Salcedo	1							
Municipal wide		Interruption	ISECO	26 July 2023	03:10			
Burgos	1							

REGION   PROVINCE   CITY /MUNICIPALITY   BARANGAY		TYPE	SERVICE PROVIDER	DATE OF INTERRUPTION/ OUTAGE	TIME OF INTERRUPTION/ OUTAGE	DATE RESTORED	TIME RESTORED	REMARKS
Municipal Wide		Interruption	ISECO	25 July 2023				
Cabugao	1							
Some Barangay		Interruption	ISECO	25 July 2023	22:00			
Candon	1							
City Wide		Interruption	ISECO	25 July 2023	22:00			Intervention: Free charging at Candon City Hall and every Brgy. Hall
Caoayan	1							
Municipal Wide		Interruption	ISECO	25 July 2023	20:00			
Cervantes	1							
Municipal Wide		Interruption	ISECO	25 July 2023	21:00			
Gregorio del Pilar (Concepcion)	1							
Municipal Wide		Interruption	ISECO	25 July 2023	00:00			
Lidlidda	1							
Municipal Wide		Interruption	ISECO	25 July 2023	22:00			
Santa Lucia	1							
Municipal Wide		Interruption	ISECO	25 July 2023	16:21			
Salcedo (Baugen)	1							
Municipal Wide		Interruption	ISECO	25 July 2023	23:32			
San Emilio	1							
Municipal Wide		Interruption	ISECO	25 July 2023	22:00			
San Ildefonso	1							
Municipal Wide		Interruption	ISECO	25 July 2023	20:00			
Santiago	1							
Municipal; Wide		Interruption	ISECO	25 July 2023	23:00			
Santa Catalina	1							
Municipal Wide		Interruption	ISECO	25 July 2023	22:00			
Santa Cruz	1							
Municipal Wide		Interruption	ISECO	26 July 2023	06:00			
<b>DAGUPAN</b>	1							
Dagupan	1							
Lucao		Interruption	PANELCO	25 July 2023		25 July 2023		
Pugaro		Interruption	PANELCO	25 July 2023		25 July 2023		
Salapingao		Interruption	PANELCO	25 July 2023		25 July 2023		

REGION   PROVINCE   CITY /MUNICIPALITY   BARANGAY		TYPE	SERVICE PROVIDER	DATE OF INTERRUPTION/ OUTAGE	TIME OF INTERRUPTION/ OUTAGE	DATE RESTORED	TIME RESTORED	REMARKS
Malued		Interruption	PANELCO	25 July 2023		25 July 2023		
Pogo Grande		Interruption	PANELCO	25 July 2023		25 July 2023		
<b>REGION 2</b>	40							
<b>CAGAYAN</b>	28							
Abulug	1							
All barangays		Outage		26 July 2023		01 August 2023	02:00	Fully restored
Alcala	1							
All barangays		Outage		26 July 2023		29 July 2023	10:00	Fully restored
Allacapan	1							
All barangays		Outage		26 July 2023	02:00	27 July 2023	08:00	Fully Restored as of 30 July 2023
Amulung	1							
All barangays		Outage		26 July 2023		01 August 2023	08:00	Fully restored
Aparri	1							
All barangays		Outage		26 July 2023	02:00	01 August 2023	08:00	Fully restored
Baggao	1							
All barangays		Outage		26 July 2023		29 July 2023	10:00	Fully restored
Ballesteros	1							
All barangays		Outage		26 July 2023	02:01	01 August 2023		Fully restored as of August 3, 2023
Buguey	1							
All barangays		Outage		25 July 2023	10:00	27 July 2023	10:00	Fully Restored on 30 July 2023
Camalaniugan	1							
All barangays		Outage		26 July 2023	02:00	01 August 2023		Fully Restored as of 01 August 2023
Claveria	1							
All barangays		Outage		26 July 2023		01 August 2023	08:00	Fully restored
Enrile	1							
All barangays		Outage		26 July 2023		28 July 2023	10:00	Restored
Gattaran	1							
All barangays		Outage		26 July 2023	02:00	27 July 2023	08:00	Fully Restored
Gonzaga	1							
All barangays		Outage		26 July 2023		27 July 2023	08:00	25 out of 25 brgys restored
Iguig	1							

REGION   PROVINCE   CITY /MUNICIPALITY   BARANGAY		TYPE	SERVICE PROVIDER	DATE OF INTERRUPTION/ OUTAGE	TIME OF INTERRUPTION/ OUTAGE	DATE RESTORED	TIME RESTORED	REMARKS
All barangays		Outage		26 July 2023		27 July 2023	10:00	Restored
Lal-lo	1							
All barangays		Outage		26 July 2023	02:00	01 August 2023	02:00	Fully restored
Pamplona	1							
All barangays		Outage		26 July 2023	02:00			13 out of 18 Brgys restored
Penablanca	1							
All barangays		Outage		26 July 2023		29 July 2023	10:00	Fully restored
Piat	1							
All barangays		Outage		26 July 2023		27 July 2023	10:00	Restored
Rizal	1							
All barangays		Outage		26 July 2023		28 July 2023	10:00	Restored
Sanchez-Mira	1							
All barangays		Outage		26 July 2023	02:00			11 out of 16 Brgys restored
Santa Ana	1							
All barangays		Outage		26 July 2023	02:00	01 August 2023	02:00	Fully restored
Santa Praxedes	1							
All barangays		Outage		26 July 2023	02:00	01 August 2023	02:00	Fully restored
Santa Teresita	1							
All barangays		Outage		26 July 2023		27 July 2023	03:00	Fully restored as of 30 July 2023
Santo Nino (Faire)	1							
All barangays		Outage		26 July 2023		28 July 2023	10:00	Restored
Solana	1							
All barangays		Outage		26 July 2023		28 July 2023	10:00	Restored
Tuao	1							
All barangays		Outage		26 July 2023		26 July 2023	10:00	Restored
Tuguegarao	1							
All barangays		Outage	CAGELCO I	26 July 2023		27 July 2023	10:00	Restored
Lasam	1							
		Outage		26 July 2023		28 July 2023	15:00	Fully Restored
<b>ISABELA</b>	1							
Dinapigue	1							
Bucal Sur		Interruption		25 July 2023	01:01	28 July 2023	10:00	Restored

REGION   PROVINCE   CITY /MUNICIPALITY   BARANGAY		TYPE	SERVICE PROVIDER	DATE OF INTERRUPTION/ OUTAGE	TIME OF INTERRUPTION/ OUTAGE	DATE RESTORED	TIME RESTORED	REMARKS
Bucal Norte		Interruption		25 July 2023	01:01	28 July 2023	10:00	Restored
Digumased		Interruption		25 July 2023	01:01	28 July 2023	10:00	Restored
Dibulo		Interruption		25 July 2023	01:01	28 July 2023	10:00	Restored
<b>NUEVA VIZCAYA</b>	10							
Alfonso Castañeda	1							
		Interruption		25 July 2023	16:44	27 July 2023	06:00	Restored
Kasibu	1							
				24 July 2023	12:33	24 July 2023	17:57	Fully Restored
Dupax del Norte	1							
		Interruption		25 July 2023	23:00	26 July 2023	10:00	Fully restored
Bambang	1							
Purok 7, Banggot		Interruption		26 July 2023	06:21	27 July 2023	11:30	
Buag		Interruption		26 July 2023	06:21	27 July 2023	11:30	
Abian		Interruption		26 July 2023	06:21	27 July 2023	11:30	
Homestead		Interruption		26 July 2023	06:21	27 July 2023	11:30	
Almaguer North		Interruption		26 July 2023	06:21	27 July 2023	11:03	
Almaguer South		Interruption		26 July 2023	06:21	27 July 2023	11:03	
Bayombong	1							
Bansing		Interruption	NUVELCO	25 July 2023	08:20			
Paitan		Interruption	NUVELCO	25 July 2023	07:57	27 July 2023	07:00	Restored
Santa Fe (Imugan)	1							
		Interruption		26 July 2023	01:00	29 July 2023		13 out of 15 barangays restored
Aritao	1							
		Interruption		26 July 2023	05:42	01 August 2023	08:00	Fully restored
Diadi	1							
		Interruption		26 July 2023	01:00	26 July 2023	18:40	
Ambaguio	1							
		Interruption		25 July 2023	23:00	01 August 2023	07:00	Fully restored
Villaverde (Ibung)	1							
		Interruption		26 July 2023	15:20	29 July 2023	14:26	Restored
<b>QUIRINO</b>	1							
Nagtipunan	1							
		Interruption		26 July 2023	03:00	28 July 2023	07:00	Restored

REGION   PROVINCE   CITY /MUNICIPALITY   BARANGAY		TYPE	SERVICE PROVIDER	DATE OF INTERRUPTION/ OUTAGE	TIME OF INTERRUPTION/ OUTAGE	DATE RESTORED	TIME RESTORED	REMARKS
<b>REGION 3</b>	13							
<b>AURORA</b>	7							
Baler	1							
		Interruption		26 July 2023	00:12	27 July 2023	19:30	
Casiguran	1							
		Interruption		26 July 2023	00:12	27 July 2023	19:30	
Dilasag	1							
		Interruption		26 July 2023	00:12	27 July 2023	19:30	
Dinalungan	1							
		Interruption		26 July 2023	00:12	27 July 2023	19:30	
Dipaculao	1							
		Interruption		26 July 2023	00:12	27 July 2023	19:23	
Maria Aurora	1							
		Interruption		26 July 2023	00:12	27 July 2023	19:30	
San Luis	1							
		Interruption		26 July 2023	00:12	27 July 2023	19:30	
<b>BULACAN</b>	3							
San Jose del Monte	1							
		Interruption		26 July 2023	13:00	27 July 2023	17:30	
Malolos	1							
		Interruption		28 July 2023	12:45			
Paombong	1							
		Interruption		28 July 2023	12:52			
<b>PAMPANGA</b>	1							
Masantol	1							
		Interruption		26 July 2023	09:00	26 July 2023	14:00	
<b>TARLAC</b>	2							
Camiling	1							
				27 July 2023	21:00			
San Clemente	1							
				27 July 2023	19:00	28 July 2023	11:45	
<b>CALABARZON</b>	22							
<b>CAVITE</b>	11							
Carmona	1							



REGION   PROVINCE   CITY /MUNICIPALITY   BARANGAY		TYPE	SERVICE PROVIDER	DATE OF INTERRUPTION/ OUTAGE	TIME OF INTERRUPTION/ OUTAGE	DATE RESTORED	TIME RESTORED	REMARKS
	1	Outage		24 July 2023	21:35	24 July 2023	23:42	Power restored
	2	Outage		24 July 2023	21:35	24 July 2023	23:42	Power restored
	3	Outage		24 July 2023	21:35	24 July 2023	23:42	Power restored
	4	Outage		24 July 2023	21:35	24 July 2023	23:42	Power restored
	5	Outage		24 July 2023	21:35	24 July 2023	23:42	Power restored
	6	Outage		24 July 2023	21:35	24 July 2023	23:42	Power restored
	7	Outage		24 July 2023	21:35	24 July 2023	23:42	Power restored
	8	Outage		24 July 2023	21:35	24 July 2023	23:42	Power restored
	9	Outage		24 July 2023	21:35	24 July 2023	23:42	Power restored
	10	Outage		24 July 2023	21:35	24 July 2023	23:42	Power restored
	11	Outage		24 July 2023	21:35	24 July 2023	23:42	Power restored
Amadeo	1							
		Interruption		27 July 2023	12:30	27 July 2023		Power restored
Alfonso	1							
Buck Estate		Interruption		26 July 2023		27 July 2023		Power restored
Kaytitinga III		Interruption		26 July 2023		27 July 2023		Power restored
Matagbak I		Interruption		26 July 2023		27 July 2023		Power restored
Brgy. Sta Teresa		Interruption		26 July 2023		27 July 2023		Power restored
Brgy. Sinaliw Malaki		Interruption		27 July 2023		27 July 2023		Power restored
Brgy. Matagbak II		Interruption		26 July 2023		27 July 2023		Power restored
General Emilio Aguinaldo	1							
Brgy. Dalusag Narvaez		Interruption		25 July 2023	16:00	28 July 2023	04:00	Power restored
Imus	1							
Brgy. Bayan Luma VII		Interruption		25 July 2023		25 July 2023	16:00	Power restored
Maragondon	1							
Brgy. Pinagsanhan B (Sta Marcedez Ville)		Interruption		26 July 2023	03:00			
Silang	1							
Brgy. Munting Ilog		Interruption		26 July 2023	18:00	27 July 2023	04:00	
Tanza	1							
Brgy. Calibuyo (Sitio Villa)		Interruption		27 July 2023				
Trece Martires	1							
Brgy. Aguado		Interruption		26 July 2023				
Brgy. Lapidario		Interruption		26 July 2023	18:00			
Brgy. Conchu		Interruption		26 July 2023	22:00	27 July 2023	02:00	Power restored

REGION   PROVINCE   CITY /MUNICIPALITY   BARANGAY		TYPE	SERVICE PROVIDER	DATE OF INTERRUPTION/ OUTAGE	TIME OF INTERRUPTION/ OUTAGE	DATE RESTORED	TIME RESTORED	REMARKS
Brgy. Lallana		Interruption		26 July 2023	23:00			
Magallanes	1							
Tua		Interruption		26 July 2023	15:00	28 July 2023	10:26	Power Restored
Ramirez		Interruption		28 July 2023	15:00	27 July 2023	07:00	Power Restored
Baliwag		Interruption		26 July 2023	16:00	27 July 2023	11:00	Power Restored
Pob 2		Interruption		26 July 2023	18:00	27 July 2023	05:55	Power Restored
Bendita 1		Interruption		27 July 2023	14:00	27 July 2023		Power Restored
Bendita 2		Interruption		27 July 2023	14:00	27 July 2023		Power Restored
Bendita 2 (Rhina Noveno)		Interruption		27 July 2023				
Pob 5		Interruption		27 July 2023	15:00			
Medina		Interruption		27 July 2023	10:00	28 July 2023	10:26	Power Restored
Pacheco		Interruption		27 July 2023	10:00	28 July 2023	10:26	Power Restored
Baliwag		Interruption		27 July 2023	10:00	28 July 2023	10:26	Power Restored
Bacoor	1							
Brgy. Mambog 1		Interruption		26 July 2023	17:35	26 July 2023	20:35	Power Restored
Brgy. Mambog 2		Interruption		26 July 2023	17:35	26 July 2023	20:35	Power Restored
Brgy. Mambog 3		Interruption		26 July 2023	17:35	26 July 2023	20:35	Power Restored
Brgy. Mambog 4		Interruption		26 July 2023	17:35	26 July 2023	20:35	Power Restored
Molino 3		Interruption		26 July 2023	17:35	26 July 2023	20:35	Power Restored
Panapaan 1		Interruption		26 July 2023	17:35	26 July 2023	20:35	Power Restored
Panapaan 6		Interruption		26 July 2023	17:35	26 July 2023	20:35	Power Restored
Real 1		Interruption		26 July 2023	17:35	26 July 2023	20:35	Power Restored
Real 2		Interruption		26 July 2023	17:35	26 July 2023	20:35	Power Restored
Salinas 1		Interruption		26 July 2023	17:35	26 July 2023	20:35	Power Restored
<b>RIZAL</b>	9							
Cardona	1							
Boor		Outage		25 July 2023	11:45	25 July 2023	15:40	Power restored
Tuna		Outage		25 July 2023	11:45	25 July 2023	15:40	Power restored
Balibago		Outage		25 July 2023	11:45	25 July 2023	15:40	Power restored
Boor		Interruption		27 July 2023	08:42	27 July 2023	12:00	Power restored
Tuna		Interruption		27 July 2023	08:42	27 July 2023	12:00	Power restored
Balibago		Interruption		27 July 2023	08:42	27 July 2023	12:00	Power restored
Ticulio		Interruption		26 July 2023	10:00	26 July 2023	12:40	Power restored
Brgy. Subay (Purok 1 - Purok 3)		Interruption		26 July 2023	10:00	26 July 2023	16:00	Power restored

REGION   PROVINCE   CITY /MUNICIPALITY   BARANGAY		TYPE	SERVICE PROVIDER	DATE OF INTERRUPTION/ OUTAGE	TIME OF INTERRUPTION/ OUTAGE	DATE RESTORED	TIME RESTORED	REMARKS
Lambac		Interruption		27 July 2023	08:42	27 July 2023	12:00	Power restored
Teresa	1							
Bagumbayan		Interruption		24 July 2023	20:30	25 July 2023	00:30	Power restored
Brgy. Dalig Proper		Interruption		26 July 2023	02:20	26 July 2023	04:58	Power restored
Brgy. Dalig (Sitio Pantay Road)		Interruption		26 July 2023	19:33	26 July 2023	21:00	Power restored
BJMP Teresa		Interruption		26 July 2023	22:40	27 July 2023	04:58	Power restored
Antipolo	1							
Brgy. Calawis		Interruption		26 July 2023	10:47	26 July 2023	13:00	Power restored
Brgy. Inarawan		Interruption		26 July 2023	10:47	26 July 2023	13:00	Power restored
Brgy. San Isidro		Interruption		26 July 2023	10:47	26 July 2023	13:00	Power restored
Brgy. San Jose		Interruption		26 July 2023	10:47	26 July 2023	13:00	Power restored
Brgy. San Juan		Interruption		26 July 2023	10:47	26 July 2023	13:00	Power restored
Brgy. San Luis		Interruption		26 July 2023	10:47	26 July 2023	13:00	Power restored
Baras	1							
Brgy. Pinugay		Interruption		26 July 2023	10:47	26 July 2023	13:00	Power restored
Brgy. San Jose		Interruption		26 July 2023	10:47	26 July 2023	13:00	Power restored
Brgy. San Salvador		Interruption		26 July 2023	10:47	26 July 2023	13:00	Power restored
Binangonan	1							
Brgy. Darangan		Interruption		26 July 2023	04:00	26 July 2023	17:00	Power restored
Talim Island		Interruption		26 July 2023	09:00	26 July 2023	11:30	Power restored
Rodriguez (Montalban)	1							
Brgy. San Jose		Interruption		26 July 2023	14:29			
Morong	1							
Lagundi		Interruption		26 July 2023	10:47	26 July 2023	13:00	Power restored
San Mateo	1							
Pitong Bukawe		Interruption		26 July 2023	10:47	26 July 2023	13:00	Power restored
Taytay	1							
Brgy. San Isidro (Sunrise Subdivision)		Interruption		26 July 2023	10:00			
Brgy. San Juan (Municipal Building)		Interruption		26 July 2023	07:00			
<b>LAGUNA</b>	1							
Cavinti	1							
Brgy. Bulajo		Interruption		26 July 2023	18:50	26 July 2023	21:58	Power restored
<b>BATANGAS</b>	1							
Taysan	1							

REGION   PROVINCE   CITY /MUNICIPALITY   BARANGAY		TYPE	SERVICE PROVIDER	DATE OF INTERRUPTION/ OUTAGE	TIME OF INTERRUPTION/ OUTAGE	DATE RESTORED	TIME RESTORED	REMARKS
		Interruption		25 July 2023	15:00			
<b>MIMAROPA</b>	9							
<b>PALAWAN</b>	1							
Puerto Princesa	1							
		Interruption	PALECO	25 July 2023	12:10	25 July 2023		Factor Recloser (Cabanag Rd.Libis to Wescom Rd.)
<b>OCCIDENTAL MINDORO</b>	7							
Calintaan	1							
		Interruption	OMEKO	24 July 2023		25 July 2023		
Paluan	1							
		Interruption	OMEKO	24 July 2023	22:50	27 July 2023	23:47	
Magsaysay	1							
		Interruption	OMEKO	25 July 2023	16:49	25 July 2023	17:13	Restored
San Jose	1							
		Outage	OMEKO	23 July 2023		27 July 2023	14:00	Island Barangays
Sablayan	1							
		Interruption	OMEKO	25 July 2023		25 July 2023	18:58	
Abra de Ilog	1							
		Interruption	OMEKO	26 July 2023	10:00	26 July 2023		
Looc	1							
		Interruption	OMEKO	27 July 2023	07:00	27 July 2023	10:00	Power interruption on 12:24PM 26 July 2023 and was restored on 4:00PM 26 July 2023
<b>ORIENTAL MINDORO</b>	1							
Puerto Galera	1							
Sabang		Interruption	ORMECO	26 July 2023	21:00	27 July 2023	19:00	Partial restoration
<b>REGION 5</b>	3							
<b>CATANDUANES</b>	2							
Bagamanoc	1							
		Outage	FICELCO	24 July 2023		25 July 2023		
Pandan	1							
		Outage	FICELCO	24 July 2023	02:45	24 July 2023	06:00	
<b>CAMARINES NORTE</b>	1							
Vinzons	1							

REGION   PROVINCE   CITY /MUNICIPALITY   BARANGAY		TYPE	SERVICE PROVIDER	DATE OF INTERRUPTION/ OUTAGE	TIME OF INTERRUPTION/ OUTAGE	DATE RESTORED	TIME RESTORED	REMARKS
		Interruption	CANORECO	26 July 2023				
<b>REGION 6</b>	23							
<b>AKLAN</b>	2							
Nabas	1							
Buenavista		Outage	Kalibo	25 July 2023	02:00			1 transformer damaged at Sitio Alimbo Iraya, Buenavista
Malay	1							
		Outage		25 July 2023	05:48	25 July 2023	09:45	
<b>ANTIQUE</b>	18							
Province-Wide	18							
		Interruption	ANTECO	25 July 2023	05:45	25 July 2023	20:00	All 18 municipalities are energized
<b>NEGROS OCCIDENTAL</b>	3							
Pulupandan	1							
Canjusa		Interruption		26 July 2023				
Silay	1							
Hda. Theresa		Interruption		26 July 2023				
Candoni	1							
		Interruption		26 July 2023				
<b>REGION 8</b>	2							
<b>SAMAR</b>	2							
Matuguinao	1							
		Interruption		24 July 2023		25 July 2023		
Basey	1							
		Interruption		24 July 2023		25 July 2023		
<b>REGION 11</b>	2							
<b>DAVAO DEL NORTE</b>	2							
Tagum	1							
Apokon		Outage	NORDECO	25 July 2023	15:00	25 July 2023	18:10	
Busaon		Outage	NORDECO	25 July 2023	15:00	25 July 2023	18:10	
Cuambogan		Outage	NORDECO	25 July 2023	15:00	25 July 2023	18:10	
La Filipina		Outage	NORDECO	25 July 2023	15:00	25 July 2023	18:10	
Liboganon		Outage	NORDECO	25 July 2023	15:00	25 July 2023	18:10	
Mankilam		Outage	NORDECO	25 July 2023	15:00	25 July 2023	18:10	

REGION   PROVINCE   CITY /MUNICIPALITY   BARANGAY		TYPE	SERVICE PROVIDER	DATE OF INTERRUPTION/ OUTAGE	TIME OF INTERRUPTION/ OUTAGE	DATE RESTORED	TIME RESTORED	REMARKS
San Miguel		Outage	NORDECO	25 July 2023	15:00	25 July 2023	18:10	
Visayan Village		Outage	NORDECO	25 July 2023	15:00	25 July 2023	18:10	
Bincungan		Outage	NORDECO	25 July 2023	15:00	25 July 2023	23:15	
Madaum		Outage	NORDECO	25 July 2023	15:00	25 July 2023	23:15	
Magugpo East		Outage	NORDECO	25 July 2023	15:00	25 July 2023	23:15	
Magugpo North		Outage	NORDECO	25 July 2023	15:00	25 July 2023	23:15	
Magugpo Pob.		Outage	NORDECO	25 July 2023	15:00	25 July 2023	23:15	
Magugpo South		Outage	NORDECO	25 July 2023	15:00	25 July 2023	23:15	
Magugpo West		Outage	NORDECO	25 July 2023	15:00	25 July 2023	23:15	
New Balamban		Outage	NORDECO	25 July 2023	15:00	25 July 2023	23:15	
Nueva Puerza		Outage	NORDECO	25 July 2023	15:00	25 July 2023	23:15	
Pagsabangan		Outage	NORDECO	25 July 2023	15:00	25 July 2023	23:15	
Pandapan		Outage	NORDECO	25 July 2023	15:00	25 July 2023	23:15	
San Agustin		Outage	NORDECO	25 July 2023	15:00	25 July 2023	23:15	
San Isidro		Outage	NORDECO	25 July 2023	15:00	25 July 2023	23:15	
Carmen	1							
Alejal		Outage	Davao Light and Power Company	25 July 2023	15:09	25 July 2023	18:15	
Ausncion		Outage	Davao Light and Power Company	25 July 2023	15:09	25 July 2023	18:15	
Ising		Outage	Davao Light and Power Company	25 July 2023	15:09	25 July 2023	18:15	
Mabaus		Outage	Davao Light and Power Company	25 July 2023	15:09	25 July 2023	18:15	
Magsaysay		Outage	Davao Light and Power Company	25 July 2023	15:09	25 July 2023	18:15	
New Camiling		Outage	Davao Light and Power Company	25 July 2023	15:09	25 July 2023	18:15	
Tubod		Outage	Davao Light and Power Company	25 July 2023	15:09	25 July 2023	18:15	
Tuganay		Outage	Davao Light and Power Company	25 July 2023	15:09	25 July 2023	18:15	
La Paz		Outage	Davao Light and Power Company	25 July 2023	15:09	25 July 2023	19:15	
Mabuhay		Outage	Davao Light and Power Company	25 July 2023	15:09	25 July 2023	19:15	
Tibulao		Outage	Davao Light and Power Company	25 July 2023	15:09	25 July 2023	19:15	
<b>CAR</b>	<b>77</b>							

REGION   PROVINCE   CITY /MUNICIPALITY   BARANGAY		TYPE	SERVICE PROVIDER	DATE OF INTERRUPTION/ OUTAGE	TIME OF INTERRUPTION/ OUTAGE	DATE RESTORED	TIME RESTORED	REMARKS
<b>ABRA</b>	27							
Province-Wide	27							
		Interruption		26 July 2023				40.26% restored
<b>APAYAO</b>	7							
Province-Wide	7							
		Interruption		25 July 2023				
<b>BENGUET</b>	14							
Baguio	1							
		Interruption		25 July 2023		28 July 2023		100% restored
Atok	1							
		Interruption		25 July 2023		28 July 2023		100% restored
Bakun	1							
		Interruption		25 July 2023				14.29% restored
Bokod	1							
		Interruption		25 July 2023		28 July 2023		100% restored
Buguias	1							
		Interruption		25 July 2023		28 July 2023		85.71% restored
Itogon	1							
		Interruption		25 July 2023		28 July 2023		100% restored
Kabayan	1							
		Interruption		25 July 2023		29 July 2023		76.92% restored
Kapangan	1							
		Interruption		25 July 2023		29 July 2023		86.67% restored
Kibungan	1							
		Interruption		25 July 2023				28.57% restored
La Trinidad	1							
		Interruption		25 July 2023		29 July 2023		100% restored
Mankayan	1							
		Interruption		25 July 2023		28 July 2023		91.67% restored
Sablan	1							
		Interruption		25 July 2023		28 July 2023		62.50% restored
Tuba	1							
		Interruption		25 July 2023		28 July 2023		92.31% restored
Tublay	1							

REGION   PROVINCE   CITY /MUNICIPALITY   BARANGAY		TYPE	SERVICE PROVIDER	DATE OF INTERRUPTION/ OUTAGE	TIME OF INTERRUPTION/ OUTAGE	DATE RESTORED	TIME RESTORED	REMARKS
		Interruption		25 July 2023		28 July 2023		100% restored
<b>IFUGAO</b>	11							
Province-Wide	11							
		Interruption		25 July 2023		28 July 2023		Intermittent power interruptions;
<b>KALINGA</b>	8							
Province-Wide	8							
		Interruption		24 July 2023		28 July 2023		Intermittent power interruptions; Some parts of Lubuagan and Tanudan remain without power.
<b>MOUNTAIN PROVINCE</b>	10							
Barlig	1							
		Interruption		25 July 2023		29 July 2023		100% restored
Bauko	1							
		Interruption		25 July 2023				97.87 % restored
Besao	1							
		Interruption		25 July 2023		03 August 2023		100% restored
Bontoc	1							
		Interruption		25 July 2023		03 August 2023		100% restored
Natonin	1							
		Interruption		25 July 2023		29 July 2023		100% restored
Paracelis	1							
		Interruption		25 July 2023		29 July 2023		100% restored
Sabangan	1							
		Interruption		25 July 2023				100% restored
Sadanga	1							
		Interruption		25 July 2023		29 July 2023		100% restored
Sagada	1							
		Interruption		25 July 2023				100% restored
Tadian	1							
		Interruption		25 July 2023				100% restored



**WATER SUPPLY as of (August 05, 2023 08:00)**

REGION   PROVINCE   CITY /MUNICIPALITY   BARANGAY		TYPE	SERVICE PROVIDER	DATE OF INTERRUPTION/ OUTAGE	TIME OF INTERRUPTION/ OUTAGE	DATE RESTORED	TIME RESTORED	REMARKS
<b>GRAND TOTAL</b>	6							
<b>REGION 1</b>	3							
<b>ILOCOS SUR</b>	1							
Cervantes	1							
Rosario				26 July 2023	05:00 am			
Concepcion				26 July 2023	05:00 am			
<b>PANGASINAN</b>	2							
Sual	1							
Poblacion		Private	Princess Urduja Water Service Inc.	25 July 2023	05:00 pm	26 July 2023	10:45 am	
Infanta	1							
Poblacion				25 July 2023	10:00 pm	26 July 2023	04:00 pm	
Cato				25 July 2023	10:00 pm	26 July 2023	04:00 pm	
Nayom				25 July 2023	10:00 pm	26 July 2023	04:00 pm	
Maya				25 July 2023	10:00 pm	26 July 2023	04:00 pm	
Bamban				25 July 2023	10:00 pm	26 July 2023	04:00 pm	
Nangalisan				25 July 2023	10:00 pm	26 July 2023	04:00 pm	
<b>CALABARZON</b>	1							
<b>RIZAL</b>	1							
Teresa	1							
				26 July 2023	06:20 am	26 July 2023	02:20 pm	
<b>MIMAROPA</b>	1							
<b>ORIENTAL MINDORO</b>	1							
Puerto Galera	1							
		Public	Water Work System Office	27 July 2023	05:00 am	27 July 2023	01:00 pm	
<b>REGION 5</b>	1							
<b>CATANDUANES</b>	1							
Pandan	1							
				24 July 2023	05:00 am	26 July 2023		

**COMMUNICATION LINES as of (August 05, 2023 08:00)**

REGION   PROVINCE   CITY /MUNICIPALITY   BARANGAY		TELECOM PANY	STATUS OF COMM UNICATIO N	DATE INT ERRUPTI ON	TIME INTE RRUPTIO N	DATE RES TORATIO N	TIME RES TORATIO N	2G SITE COUNT	2G WITH COVERAG E	2G % OF COVERAG E	3G SITE COUNT	3G WITH COVERAG E	3G % OF COVERAG E	4G SITE COUNT	4G WITH COVERAG E	4G % OF COVERAG E	REMARKS
<b>GRAND TOTAL</b>	10																
<b>REGION 1</b>	6																
<b>ILOCOS SUR</b>	6																
Sugpon	1																
Municipal-Wide				July 25, 2023	18:00												Two-way Radio - Interrupted , Not yet restored
Burgos	1																
Municipal-Wide		Smart	Operational	July 26, 2023	03:00												Interrupted , Not yet restored
Municipal-Wide		Globe	Operational	July 26, 2023	03:00												Interrupted , Not yet restored
Sinait	1																
Municipal-Wide		Globe	Operational	July 26, 2023	03:00												Interrupted , Not yet restored
Alilem	1																
Anaa		Smart	Operational	July 26, 2023	11:00												Interrupted due to power interruption , Not yet restored
Apang		Smart	Operational	July 26, 2023	11:00												Interrupted due to power interruption , Not yet restored
Amiloongan		Smart	Operational	July 26, 2023	11:00												Interrupted due to power interruption , Not yet restored

REGION   PROVINCE   CITY /MUNICIPALITY   BARANGAY		TELECOM PANY	STATUS OF COMM UNICATIO N	DATE INT ERRUPTI ON	TIME INTE RRUPTIO N	DATE RES TORATIO N	TIME RES TORATIO N	2G SITE COUNT	2G WITH COVERAG E	2G % OF COVERAG E	3G SITE COUNT	3G WITH COVERAG E	3G % OF COVERAG E	4G SITE COUNT	4G WITH COVERAG E	4G % OF COVERAG E	REMARKS
Apaya		Smart	Operationa l	July 26, 2023	11:00												Interrupted due to power interruption , Not yet restored
Batbato		Smart	Operationa l	July 26, 2023	11:00												Interrupted due to power interruption , Not yet restored
Daddaay		Smart	Operationa l	July 26, 2023	11:00												Interrupted due to power interruption , Not yet restored
Santa Cruz	1																
Municipal-Wide		Smart	Operationa l	July 26, 2023	12:00												
Municipal-Wide		Smart	Operationa l	July 26, 2023	12:00												
Santa	1																
Municipal-Wide		Globe	Operationa l	July 26, 2023	12:00												
Municipal-Wide		Smart	Operationa l	July 26, 2023	12:00												
Municipal-Wide		Dito	Operationa l	July 26, 2023	12:00												
Municipal-Wide		Globe	Operationa l	July 26, 2023	12:00												
<b>REGION 2</b>	<b>3</b>																
<b>CAGAYAN</b>	<b>2</b>																
Calayan	1																
		Smart	Non-operational	July 26, 2023													
Santa Praxedes	1																
		Smart	Operationa l	July 26, 2023		July 30, 2023											
		Globe	Operationa l	July 26, 2023		July 28, 2023	13:00										
<b>BATANES</b>	<b>1</b>																

REGION   PROVINCE   CITY /MUNICIPALITY   BARANGAY		TELECOM PANY	STATUS OF COMM UNICATIO N	DATE INT ERRUPTI ON	TIME INTE RRUPTIO N	DATE RES TORATIO N	TIME RES TORATIO N	2G SITE COUNT	2G WITH COVERAG E	2G % OF COVERAG E	3G SITE COUNT	3G WITH COVERAG E	3G % OF COVERAG E	4G SITE COUNT	4G WITH COVERAG E	4G % OF COVERAG E	REMARKS
Mahatao	1																
		Smart	Non-operational	July 25, 2023													
<b>MIMAROPA</b>	1																
<b>OCCIDENTAL MINDORO</b>	1																
Looc	1																
		Smart	Operational	July 27, 2023	07:40	July 27, 2023	10:00										Smart communication was down on 12:40 PM 26 July 2023 and was resumed on 1600H 26 July 2023.

**STATUS OF FLIGHTS as of (August 05, 2023 08:00)**

REGION   PROVINCE   CITY /MUNICIPALITY   BARANGAY		AIRPORT	AIRLINE	TYPE	FLIGHT NO	ROUTE	DATE CANCELLED	TIME CANCELLED	DATE RESUMED	TIME RESUMED	REMARKS
<b>GRAND TOTAL</b>	38										
<b>REGION 1</b>	3										
<b>ILOCOS NORTE</b>	3										
Laoag	3										
Barangay 36 Araniw		Laoag International Airport	Philippine Airlines	Domestic	2199	Laoag-Manila	24 July 2023	13:52			Philippine Airlines scheduled flights with notice of cancellation. Flights ahead of this will push through as scheduled. Advanced Notice of cancellation was issued to passenger 24hrs prior by the Airlines.

REGION   PROVINCE   CITY /MUNICIPALITY   BARANGAY		AIRPORT	AIRLINE	TYPE	FLIGHT NO	ROUTE	DATE CANCELLED	TIME CANCELLED	DATE RESUMED	TIME RESUMED	REMARKS
Barangay 36 Araniw		Laoag International Airport	Philippine Airlines	Domestic	2197	Laoag-Manila	24 July 2023	13:52			Philippine Airlines scheduled flights with no5ce of cancella5on. Flights ahead of this will push through as scheduled. Advanced Notice of cancellation was issued to passenger 24hrs prior by the Airlines.
Barangay 36 Araniw		Laoag International Airport	Cebu Pacific Airlines	Domestic	5j405	Laoag-Manila	25 July 2023	16:06			Cebu Pacific Airlines cancella5on of flights. Flights ahead of this will push through as scheduled.
<b>REGION 2</b>	5										
<b>CAGAYAN</b>	3										
Tuguegarao	3										
		Tuguegarao City Airport	Cebu Pacific	Domestic	5J505	Tuguegarao - Manila	25 July 2023		27 July 2023		CEBU-PAC ONLY
		Tuguegarao City Airport	Sky Pasada	Domestic		Tuguegarao City - Basco - Tuguegarao City	24 July 2023		29 July 2023		Resumed operations
		Tuguegarao City Airport	Sky Pasada	Domestic		Tuguegarao City - Calayann - Tuguegarao City	24 July 2023		29 July 2023		Resumed operations
<b>BATANES</b>	1										
Basco	1										
		Basco Airport	PAL	Domestic	PR2933	Basco - Manila	25 July 2023		28 July 2023		Resumed operations
<b>ISABELA</b>	1										
Cauayan	1										
		Cauayan City Airport	Cebu Pacific	Domestic	5J5197	Cauayan City - Manila	25 July 2023		27 July 2023		CEBU-PAC ONLY
<b>MIMAROPA</b>	7										
<b>PALAWAN</b>	5										
Busuanga	5										
		Francisco B. Reyes Airport	Sunlight Air	Domestic	2R 602	Busuanga-Clark	25 July 2023	09:00	27 July 2023		

REGION   PROVINCE   CITY /MUNICIPALITY   BARANGAY		AIRPORT	AIRLINE	TYPE	FLIGHT NO	ROUTE	DATE CANCELLED	TIME CANCELLED	DATE RESUMED	TIME RESUMED	REMARKS
		Francisco B. Reyes Airport	Air Swift	Domestic	T6539	El Nido-Busuanga	25 July 2023	09:00	27 July 2023		
		Francisco B. Reyes Airport	Sunlight Air	Domestic	2R 634	Busuanga-Manila	25 July 2023	09:00	27 July 2023		
		Francisco B. Reyes Airport	Air Swift	Domestic	TS6543	Busuanga-Manila	25 July 2023	09:00	27 July 2023		
		Francisco B. Reyes Airport	Air Swift	Domestic	T6539	Busuanga-El Nido	25 July 2023	09:00	27 July 2023		
<b>ROMBLON</b>	1										
Alcantara	1										
Tugdan		Tablas Airport	Air Swift	Domestic	T60711	Romblon-Manila	25 July 2023	07:30	27 July 2023		
<b>OCCIDENTAL MINDORO</b>	1										
San Jose	1										
San Roque		San Jose Airport	Cebu Pacific	Domestic	DG 6032	San Jose-Manila	24 July 2023	19:00	27 July 2023		
<b>REGION 5</b>	4										
<b>CATANDUANES</b>	1										
Virac	1										
		Virac airport	Cebu Pacific	Domestic	5J822	Virac-Manila	24 July 2023	08:05	26 July 2023	08:00	
<b>MASBATE</b>	1										
Masbate City	1										
		Masbate Airport	Cebu Pacific	Domestic	DG 6178	Masbate-Manila	24 July 2023	19:00	28 July 2023		
<b>NAGA</b>	2										
Naga	2										
		Naga Airport	Cebu Pacific	Domestic	DG 6114	Naga-Manila	24 July 2023	19:00	27 July 2023		
		Naga Airport	Cebu Pacific	Domestic	DG 6118	Naga-Manila	24 July 2023	19:00	27 July 2023		
<b>CAR</b>	1										
<b>BENGUET</b>	1										
Baguio	1										
		Loakan Airport	PAL Express	Domestic	PR 2231	Baguio-Cebu	24 July 2023				For the July 26 flight (Baguio to Cebu)
<b>NCR</b>	18										
<b>NCR</b>	18										
Manila	18										
			CEBU PACIFIC	Domestic	5J 821	Manila-Virac	24 July 2023	07:50	26 July 2023	06:15	
			CebGO	Domestic	DG6117	Manila-Naga	24 July 2023	13:00	26 July 2023	11:55	
			PAL EXPRESS	Domestic	2P 2198	Manila-Laoag	25 July 2023	10:10	27 July 2023	19:15	

REGION   PROVINCE   CITY /MUNICIPALITY   BARANGAY	AIRPORT	AIRLINE	TYPE	FLIGHT NO	ROUTE	DATE CANCELLED	TIME CANCELLED	DATE RESUMED	TIME RESUMED	REMARKS
		AIRSWIFT	Domestic	T6112	Manila-EI Nido	25 July 2023	10:10	27 July 2023	05:10	
		AIRSWIFT	Domestic	T6 114	Manila-EI Nido	25 July 2023	10:10	27 July 2023	04:30	
		AIRSWIFT	Domestic	T6 126	Manila-EI Nido	25 July 2023	10:10	27 July 2023	08:20	
		AIRSWIFT	Domestic	T6 122	Manila-EI Nido	25 July 2023	10:10	27 July 2023	04:30	
		AIRSWIFT	Domestic	T6 142	Manila-EI Nido	25 July 2023	10:10	27 July 2023	16:00	
		AIRSWIFT	Domestic	T6 710	Manila-Romblon	25 July 2023	10:10	27 July 2023	16:55	
		AIRSWIFT	Domestic	T6 542	Manila-Coron	25 July 2023	10:10	27 July 2023	10:50	
		AIRSWIFT	Domestic	T6 146	Manila-EI Nido	25 July 2023	10:10	29 July 2023	17:30	
		Sunlight Air	Domestic	2R 637	Manila-Busuanga	25 July 2023	10:10	28 July 2023	06:45	
		CebGO	Domestic	DG 6113	Manila-Naga	26 July 2023	11:00	27 July 2023	07:50	
		PAL EXPRESS	Domestic	2P 2932	Manila-Basco	27 July 2023	06:30	28 July 2023	06:10	
		PAL EXPRESS	Domestic	2P 2196	Manila-Laoag	27 July 2023	06:30	28 July 2023	11:50	
		CEBU PACIFIC	Domestic	5J 404	Manila-Laoag	27 July 2023	06:30	30 July 2023	04:05	
		CebGO	Domestic	DG 6177	Manila - Masbate	27 July 2023	06:30	28 July 2023	05:35	
		Philippine Airlines	Domestic	PR455	Manila - General Santos	27 July 2023	08:20	29 July 2023	08:20	

**STATUS OF SEAPORTS as of (August 05, 2023 08:00)**

REGION   PROVINCE   CITY /MUNICIPALITY   BARANGAY		NAME OF PORT	STATUS	DATE REPORTED (Non-Operational/ Cancelled Trips)	TIME REPORTED (Non-Operational/ Cancelled Trips)	DATE REPORTED (Operational/ Resumed Trips)	TIME REPORTED (Operational/ Resumed Trips)	REMARKS
<b>GRAND TOTAL</b>	145							
<b>REGION 1</b>	1							
<b>PANGASINAN</b>	1							
Alaminos	1							
Lucap		Lucap Port	Non-Operational	25 July 2023	18:00			
<b>REGION 2</b>	3							
<b>BATANES</b>	1							
Basco	1							
		Basco Seaport	Operational	22 July 2023		28 July 2023		
<b>CAGAYAN</b>	2							
Santa Ana	2							

REGION   PROVINCE   CITY /MUNICIPALITY   BARANGAY		NAME OF PORT	STATUS	DATE REPORTED (Non-Operational/ Cancelled Trips)	TIME REPORTED (Non-Operational/ Cancelled Trips)	DATE REPORTED (Operational/ Resumed Trips)	TIME REPORTED (Operational/ Resumed Trips)	REMARKS
		Port Irene	Operational	22 July 2023		28 July 2023		
		Port San Vicente	Operational	22 July 2023		28 July 2023		
<b>REGION 3</b>	23							
<b>BATAAN</b>	16							
No breakdown	16							
		Oillink International Corp.	Non-Operational	26 July 2023	04:00			Temporary Closed (Due to Bad Weather)
		Jette Petroleum Inc.	Non-Operational	26 July 2023	04:00			Temporary Closed (Due to Bad Weather)
		Span Asia Energy Inc.	Non-Operational	26 July 2023	04:00			Temporary Closed (Due to Bad Weather)
		San Miguel Corp. Consolidated Power Plant	Non-Operational	26 July 2023	04:00			Temporary Closed (Due to Bad Weather)
		Petron Bataan Refinery Corp. (Pbr)	Non-Operational	26 July 2023	04:00			Temporary Closed (Due to Bad Weather)
		Port Of Lamao	Non-Operational	26 July 2023	04:00			Temporary Closed (Due to Bad Weather)
		Seafront Shipyard Pier	Non-Operational	26 July 2023	04:00			Temporary Closed (Due to Bad Weather)
		San Miguel Corp. Shipping and Lighterage Harbor Bulk Terminal Corp.	Non-Operational	26 July 2023	04:00			Temporary Closed (Due to Bad Weather)
		Orion Dockyard Incorporation	Non-Operational	26 July 2023	04:00			Temporary Closed (Due to Bad Weather)
		Port Of Capinpin	Non-Operational	26 July 2023	04:00			Temporary Closed (Due to Bad Weather)
		Mariveles Grains Corporation	Non-Operational	26 July 2023	04:00			Temporary Closed (Due to Bad Weather)
		Philcement Corporation	Non-Operational	26 July 2023	04:00			Temporary Closed (Due to Bad Weather)
		Herma Shipyard, Inc.	Non-Operational	26 July 2023	04:00			Temporary Closed (Due to Bad Weather)
		Maap Pier	Non-Operational	26 July 2023	04:00			Temporary Closed (Due to Bad Weather)
		Fab Town Terminal	Non-Operational	26 July 2023	04:00			Temporary Closed (Due to Bad Weather)
		Maap Port	Non-Operational	26 July 2023	04:00			Temporary Closed (Due to Bad Weather)
<b>ZAMBALES</b>	7							
OLONGAPO CITY	1							



REGION   PROVINCE   CITY /MUNICIPALITY   BARANGAY		NAME OF PORT	STATUS	DATE REPORTED (Non-Operational/ Cancelled Trips)	TIME REPORTED (Non-Operational/ Cancelled Trips)	DATE REPORTED (Operational/ Resumed Trips)	TIME REPORTED (Operational/ Resumed Trips)	REMARKS
		Philippine Coastal Storage and Pipeline Corp.	Non-Operational	26 July 2023	04:00			Temporary Closed (Due to Bad Weather)
No breakdown	6							
		Naval Supply Depot	Non-Operational	26 July 2023	04:00			Temporary Closed (Due to Bad Weather)
		Huang Jetty Pier	Non-Operational	26 July 2023	04:00			Temporary Closed (Due to Bad Weather)
		Port of Keppel	Non-Operational	26 July 2023	04:00			Temporary Closed (Due to Bad Weather)
		Aggresand Inc. Concrete Stone Corp.	Non-Operational	26 July 2023	04:00			Temporary Closed (Due to Bad Weather)
		Masinloc Coal Power Plant, Don Pacundo Pier, Balogo Private Pier, Matalvis Port	Non-Operational	26 July 2023	04:00			Temporary Closed (Due to Bad Weather)
		Bolitoc Port	Non-Operational	26 July 2023	04:00			Temporary Closed (Due to Bad Weather)
<b>CALABARZON</b>	<b>22</b>							
<b>QUEZON</b>	<b>9</b>							
No breakdown	1							
		CG Southern Quezon	Operational	24 July 2023	17:00	26 July 2023	20:00	Small vessels below 250 GT are still suspended.
Atimonan	1							
		Atimonan Port	Operational	24 July 2023	06:00	26 July 2023	20:00	Small vessels below 250 GT are still suspended.
Polillo	1							
		Polillo Port	Operational	24 July 2023	06:00	26 July 2023	20:00	Small vessels below 250 GT are still suspended.
Infanta	1							
		Dinahican Port	Operational	24 July 2023	06:00	26 July 2023	20:00	Small vessels below 250 GT are still suspended.
Alabat	1							
		Alabat Port	Operational	24 July 2023	06:00	26 July 2023	20:00	Small vessels below 250 GT are still suspended.
Perez	1							

REGION   PROVINCE   CITY /MUNICIPALITY   BARANGAY		NAME OF PORT	STATUS	DATE REPORTED (Non-Operational/ Cancelled Trips)	TIME REPORTED (Non-Operational/ Cancelled Trips)	DATE REPORTED (Operational/ Resumed Trips)	TIME REPORTED (Operational/ Resumed Trips)	REMARKS
		Perez Port	Operational	24 July 2023	06:00	26 July 2023	20:00	Small vessels below 250 GT are still suspended.
Real	1							
		Real Port	Operational	24 July 2023	06:00	26 July 2023	20:00	Small vessels below 250 GT are still suspended.
Panukulan	1							
		Panukulan	Operational	24 July 2023	06:00	26 July 2023	20:00	Small vessels below 250 GT are still suspended.
Quezon	1							
		Quezon Port	Operational	24 July 2023	06:00	26 July 2023	20:00	Small vessels below 250 GT are still suspended.
<b>BATANGAS</b>	1							
Batangas City	1							
		CG Batangas	Operational	24 July 2023	17:00	26 July 2023	05:00	- Small vessels below 250 GT are still suspended. - RORO only going Mindoro
<b>RIZAL</b>	8							
No breakdown	8							
		Binangonan Rizal Pritil Wharf	Non-Operational	25 July 2023				Temporary closed due to bad weather.
		Balibago Pritil wharf	Non-Operational	25 July 2023				Temporary closed due to bad weather.
		Lambac Pritil Wharf	Non-Operational	25 July 2023				Temporary closed due to bad weather.
		Pritil Wharf	Non-Operational	25 July 2023				Temporary closed due to bad weather.
		Community Fish Landing Center (CLFC), Piiilla, Rizal	Non-Operational	25 July 2023				Temporary closed due to bad weather.
		Community Fish Landing Center (CLFC), Jala-Jala, Rizal	Non-Operational	25 July 2023				Temporary closed due to bad weather.
		Brgy Kasile Port	Non-Operational	25 July 2023				Temporary closed due to bad weather.
		Brgy Gulod Port	Non-Operational	25 July 2023				Temporary closed due to bad weather.

REGION   PROVINCE   CITY /MUNICIPALITY   BARANGAY		NAME OF PORT	STATUS	DATE REPORTED (Non-Operational/ Cancelled Trips)	TIME REPORTED (Non-Operational/ Cancelled Trips)	DATE REPORTED (Operational/ Resumed Trips)	TIME REPORTED (Operational/ Resumed Trips)	REMARKS
<b>CAVITE</b>	2							
No breakdown	2							
		Agri Pacific (Private Ports)	Non-Operational	25 July 2023	12:00			Temporary closed due to bad weather.
		Gateway Terminal (Private Ports)	Non-Operational	25 July 2023	12:00			Temporary closed due to bad weather
<b>LAGUNA</b>	2							
No breakdown	2							
		Baywalk, Pritil Wharf	Non-Operational	25 July 2023	12:00			Temporary closed due to bad weather.
		Lakeside	Non-Operational	25 July 2023	12:00			Temporary closed due to bad weather.
<b>MIMAROPA</b>	56							
<b>ORIENTAL MINDORO</b>	5							
Calapan	1							
San Antonio		Calapan Port	Operational	24 July 2023	11:30	26 July 2023	08:00	Sea Travel Advisory #1 as of 05:00AM 30 July 2023 re All fishing boats and all trips of small crafts below 250 GT throughout the above mentioned areas are hereby resumed. PCG Sea Travel Advisory #3 dated 26 July 2023 as of 05:00AM All trips of small crafts below 250 GT are hereby suspended. PCG Sea Travel Advisory #4 dated 26 July 2023 as of 05:00AM All trips of small crafts above 250 GT are hereby resumed.
Puerto Galera	1							

REGION   PROVINCE   CITY /MUNICIPALITY   BARANGAY		NAME OF PORT	STATUS	DATE REPORTED (Non-Operational/ Cancelled Trips)	TIME REPORTED (Non-Operational/ Cancelled Trips)	DATE REPORTED (Operational/ Resumed Trips)	TIME REPORTED (Operational/ Resumed Trips)	REMARKS
Balatero		Balatero Port	Operational	24 July 2023	11:30	26 July 2023	07:00	Sea Travel Advisory #1 as of 05:00AM 30 July 2023 re All fishing boats and all trips of small crafts below 250 GT throughout the above mentioned areas are hereby resumed. PCG Sea Travel Advisory #3 dated 26 July 2023 as of 05:00AM All trips of small crafts below 250 GT are hereby suspended. PCG Sea Travel Advisory #4 dated 26 July 2023 as of 05:00AM All trips of small crafts above 250 GT are hereby resumed.
Bulalacao (San Pedro)	1							
Poblacion		Bulalacao Port	Operational	23 July 2023	21:30	30 July 2023	05:00	Sea Travel Advisory #1 as of 05:00AM 30 July 2023 re All fishing boats and all trips of small crafts below 250 GT throughout the above mentioned areas are hereby resumed. PCG Sea Travel Advisory #3 dated 26 July 2023 as of 05:00AM All trips of small crafts below 250 GT are hereby suspended.
Pinamalayan	1							

REGION   PROVINCE   CITY /MUNICIPALITY   BARANGAY		NAME OF PORT	STATUS	DATE REPORTED (Non-Operational/ Cancelled Trips)	TIME REPORTED (Non-Operational/ Cancelled Trips)	DATE REPORTED (Operational/ Resumed Trips)	TIME REPORTED (Operational/ Resumed Trips)	REMARKS
Recodo		Recodo Port	Operational	24 July 2023	12:00	30 July 2023	05:00	Sea Travel Advisory #1 as of 05:00AM 30 July 2023 re All fishing boats and all trips of small crafts below 250 GT throughout the above mentioned areas are hereby resumed. PCG Sea Travel Advisory #3 dated 26 July 2023 as of 05:00AM All trips of small crafts below 250 GT are hereby suspended.
Roxas	1							
Dangay		Roxas Port	Operational	24 July 2023	10:00	26 July 2023	18:00	Sea Travel Advisory #1 as of 05:00AM 30 July 2023 re All fishing boats and all trips of small crafts below 250 GT throughout the above mentioned areas are hereby resumed. PCG Sea Travel Advisory #3 dated 26 July 2023 as of 05:00AM All trips of small crafts below 250 GT are hereby suspended. PCG Sea Travel Advisory #4 dated 26 July 2023 as of 05:00AM All trips of small crafts above 250 GT are hereby resumed.
<b>ROMBLON</b>	12							
Romblon	1							

REGION   PROVINCE   CITY /MUNICIPALITY   BARANGAY		NAME OF PORT	STATUS	DATE REPORTED (Non-Operational/ Cancelled Trips)	TIME REPORTED (Non-Operational/ Cancelled Trips)	DATE REPORTED (Operational/ Resumed Trips)	TIME REPORTED (Operational/ Resumed Trips)	REMARKS
Barangay II		Romblon Port	Operational	24 July 2023	11:00	26 July 2023	05:00	Sea Travel Advisory No 6 dated 05:00AM 30 July 2023 re All trips of small sea crafts throughout the Province of Romblon are hereby resumed. PCG STL - CGS Romblon Sea Travel Advisory No. 2 as of 05:00am, 26 July 2023. All fishing boats and all trips of small crafts below 250 GT are hereby suspended.
Odiongan	1							
Poctoy		Poctoy Port	Operational	24 July 2023	05:20	26 July 2023	05:00	Sea Travel Advisory No 6 dated 05:00AM 30 July 2023 re All trips of small sea crafts throughout the Province of Romblon are hereby resumed. PCG STL - CGS Romblon Sea Travel Advisory No. 2 as of 05:00am, 26 July 2023. All fishing boats and all trips of small crafts below 250 GT are hereby suspended.
Calatrava	1							
Poblacion		Calatrava Port	Operational	24 July 2023	05:20	26 July 2023	05:00	Sea Travel Advisory No 6 dated 05:00AM 30 July 2023 re All trips of small sea crafts throughout the Province of Romblon are hereby resumed. PCG STL - CGS Romblon Sea Travel Advisory No. 2 as of 05:00am, 26 July 2023. All fishing boats and all trips of small crafts below 250 GT are hereby suspended.
San Agustin	1							

REGION   PROVINCE   CITY /MUNICIPALITY   BARANGAY		NAME OF PORT	STATUS	DATE REPORTED (Non-Operational/ Cancelled Trips)	TIME REPORTED (Non-Operational/ Cancelled Trips)	DATE REPORTED (Operational/ Resumed Trips)	TIME REPORTED (Operational/ Resumed Trips)	REMARKS
Poblacion		San Agustin Port	Operational	24 July 2023	05:20	26 July 2023	05:00	Sea Travel Advisory No 6 dated 05:00AM 30 July 2023 re All trips of small sea crafts throughout the Province of Romblon are hereby resumed. PCG STL - CGS Romblon Sea Travel Advisory No. 2 as of 05:00am, 26 July 2023. All fishing boats and all trips of small crafts below 250 GT are hereby suspended.
Magdiwang	1							
Ambulong		Ambulong Port	Operational	24 July 2023	11:00	26 July 2023	05:00	Sea Travel Advisory No 6 dated 05:00AM 30 July 2023 re All trips of small sea crafts throughout the Province of Romblon are hereby resumed. PCG STL - CGS Romblon Sea Travel Advisory No. 2 as of 05:00am, 26 July 2023. All fishing boats and all trips of small crafts below 250 GT are hereby suspended.
Cajidiocan	1							
Poblacion		Cajidiocan Port	Operational	24 July 2023	11:00	26 July 2023	05:00	Sea Travel Advisory No 6 dated 05:00AM 30 July 2023 re All trips of small sea crafts throughout the Province of Romblon are hereby resumed. PCG STL - CGS Romblon Sea Travel Advisory No. 2 as of 05:00am, 26 July 2023. All fishing boats and all trips of small crafts below 250 GT are hereby suspended.
San Fernando	1							

REGION   PROVINCE   CITY /MUNICIPALITY   BARANGAY		NAME OF PORT	STATUS	DATE REPORTED (Non-Operational/ Cancelled Trips)	TIME REPORTED (Non-Operational/ Cancelled Trips)	DATE REPORTED (Operational/ Resumed Trips)	TIME REPORTED (Operational/ Resumed Trips)	REMARKS
Poblacion		Azagra Port	Operational	24 July 2023	11:00	26 July 2023	05:00	Sea Travel Advisory No 6 dated 05:00AM 30 July 2023 re All trips of small sea crafts throughout the Province of Romblon are hereby resumed. PCG STL - CGS Romblon Sea Travel Advisory No. 2 as of 05:00am, 26 July 2023. All fishing boats and all trips of small crafts below 250 GT are hereby suspended.
Santa Fe	1							
Pandan		Sta Fe Port	Operational	24 July 2023	05:20	26 July 2023	05:00	Sea Travel Advisory No 6 dated 05:00AM 30 July 2023 re All trips of small sea crafts throughout the Province of Romblon are hereby resumed. PCG STL - CGS Romblon Sea Travel Advisory No. 2 as of 05:00am, 26 July 2023. All fishing boats and all trips of small crafts below 250 GT are hereby suspended.
San Jose	1							
Poblacion		San Jose Port	Operational	24 July 2023	05:20	26 July 2023	05:00	Sea Travel Advisory No 6 dated 05:00AM 30 July 2023 re All trips of small sea crafts throughout the Province of Romblon are hereby resumed. PCG STL - CGS Romblon Sea Travel Advisory No. 2 as of 05:00am, 26 July 2023. All fishing boats and all trips of small crafts below 250 GT are hereby suspended.
Banton (Jones)	1							



REGION   PROVINCE   CITY /MUNICIPALITY   BARANGAY		NAME OF PORT	STATUS	DATE REPORTED (Non-Operational/ Cancelled Trips)	TIME REPORTED (Non-Operational/ Cancelled Trips)	DATE REPORTED (Operational/ Resumed Trips)	TIME REPORTED (Operational/ Resumed Trips)	REMARKS
Poblacion		Banton Port	Operational	24 July 2023	11:00	26 July 2023	05:00	Sea Travel Advisory No 6 dated 05:00AM 30 July 2023 re All trips of small sea crafts throughout the Province of Romblon are hereby resumed. PCG STL - CGS Romblon Sea Travel Advisory No. 2 as of 05:00am, 26 July 2023. All fishing boats and all trips of small crafts below 250 GT are hereby suspended.
Corcuera	1							
Poblacion		Corcuera Port	Operational	24 July 2023	11:00	26 July 2023	05:00	Sea Travel Advisory No 6 dated 05:00AM 30 July 2023 re All trips of small sea crafts throughout the Province of Romblon are hereby resumed. PCG STL - CGS Romblon Sea Travel Advisory No. 2 as of 05:00am, 26 July 2023. All fishing boats and all trips of small crafts below 250 GT are hereby suspended.
Concepcion	1							
Poblacion		Concepcion Port	Operational	24 July 2023	05:20	26 July 2023	05:00	Sea Travel Advisory No 6 dated 05:00AM 30 July 2023 re All trips of small sea crafts throughout the Province of Romblon are hereby resumed. PCG STL - CGS Romblon Sea Travel Advisory No. 2 as of 05:00am, 26 July 2023. All fishing boats and all trips of small crafts below 250 GT are hereby suspended.
<b>MARINDUQUE</b>	<b>4</b>							
Mogpog	1							

REGION   PROVINCE   CITY /MUNICIPALITY   BARANGAY		NAME OF PORT	STATUS	DATE REPORTED (Non-Operational/ Cancelled Trips)	TIME REPORTED (Non-Operational/ Cancelled Trips)	DATE REPORTED (Operational/ Resumed Trips)	TIME REPORTED (Operational/ Resumed Trips)	REMARKS
Balanacan		Balanacan Port	Operational	24 July 2023	11:00	26 July 2023	05:00	PCG STL - CGS Marinduque Sea Travel Advisory No. 12. As of 05:00am, 26 July 2023. All voyage of vessel in and out of Province of Marinduque are RESUMED to their normal operation except for the vessel with 250 GT and below due ton Gale Warning..
Boac	1							
Cawit		Cawit Port	Operational	24 July 2023	11:00	26 July 2023	05:00	PCG STL - CGS Marinduque Sea Travel Advisory No. 12. As of 05:00am, 26 July 2023. All voyage of vessel in and out of Province of Marinduque are RESUMED to their normal operation except for the vessel with 250 GT and below due ton Gale Warning..
Gasan	1							
Dos		Gasan Wharf	Operational	24 July 2023	11:00	26 July 2023	05:00	PCG STL - CGS Marinduque Sea Travel Advisory No. 12. As of 05:00am, 26 July 2023. All voyage of vessel in and out of Province of Marinduque are RESUMED to their normal operation except for the vessel with 250 GT and below due ton Gale Warning..
Santa Cruz	1							

REGION   PROVINCE   CITY /MUNICIPALITY   BARANGAY		NAME OF PORT	STATUS	DATE REPORTED (Non-Operational/ Cancelled Trips)	TIME REPORTED (Non-Operational/ Cancelled Trips)	DATE REPORTED (Operational/ Resumed Trips)	TIME REPORTED (Operational/ Resumed Trips)	REMARKS
Buyabod		Buyabod Port	Operational	24 July 2023	11:00	26 July 2023	05:00	PCG STL - CGS Marinduque Sea Travel Advisory No. 12. As of 05:00am, 26 July 2023. All voyage of vessel in and out of Province of Marinduque are RESUMED to their normal operation except for the vessel with 250 GT and below due ton Gale Warning..
<b>OCCIDENTAL MINDORO</b>	4							
Abra de Ilog	1							
Lumangbayan		Matabang Port	Operational	24 July 2023	14:00	26 July 2023	05:00	PCG Sea Travel Advisory #9 dated 26 July 2023 as of 05:00AM All trips of small crafts below 250 GT are hereby suspended.
Lubang	1							
Tilik		Tilik Port	Operational	24 July 2023	14:00	26 July 2023	05:00	PCG Sea Travel Advisory #9 dated 26 July 2023 as of 05:00AM All trips of small crafts below 250 GT are hereby suspended.
Looc	1							
Agkawayan		Agkawayan Port	Operational	24 July 2023	14:00	26 July 2023	05:00	PCG Sea Travel Advisory #9 dated 26 July 2023 as of 05:00AM All trips of small crafts below 250 GT are hereby suspended.
San Jose	1							
Caminawit		Caminawit Port	Operational	24 July 2023	14:00	26 July 2023	05:00	PCG Sea Travel Advisory #9 dated 26 July 2023 as of 05:00AM All trips of small crafts below 250 GT are hereby suspended.
<b>PALAWAN</b>	31							
Brookes Point	1							

REGION   PROVINCE   CITY /MUNICIPALITY   BARANGAY		NAME OF PORT	STATUS	DATE REPORTED (Non-Operational/ Cancelled Trips)	TIME REPORTED (Non-Operational/ Cancelled Trips)	DATE REPORTED (Operational/ Resumed Trips)	TIME REPORTED (Operational/ Resumed Trips)	REMARKS
		Brooke's Point Port	Operational	24 July 2023	14:00	31 July 2023		Operational as of 0900H 31 July 2023 PCG Sea Travel Advisory #1 dated 24 July 2023
Bataraza	2							
Buliluyan		Buliluyan Port	Operational	24 July 2023		31 July 2023		Operational as of 0900H 31 July 2023 PCG Sea Travel Advisory #1 dated 24 July 2023
Rio Tuba		Rio Tuba Port	Operational	24 July 2023		31 July 2023		Operation as of 0900H 31 July 2023 Operational as of 0900H 31 July 2023 PCG Sea Travel Advisory #1 dated 24 July 2023
Rizal (Marcos)	1							
Punta Baja			Operational	24 July 2023		31 July 2023		Operational as of 0900H 31 July 2023 PCG Sea Travel Advisory #1 dated 24 July 2023 PCG Sea Travel Advisory #1 dated 24 July 2023
Quezon	1							
Alfonso XIII		Quezon Wharf	Operational	24 July 2023		31 July 2023		Operation as of 0900H 31 July 2023 Operational as of 0900H 31 July 2023 PCG Sea Travel Advisory #1 dated 24 July 2023
Puerto Princesa	6							
Liwanag		PPA Port	Operational	24 July 2023		31 July 2023		NOT FULLY OPERATING/ALL WATERCRAFT WITH 300 GT BELOW SUSPENDED DUE TO GALE WARNING PCG Sea Travel Advisory #1 dated 24 July 2023

REGION   PROVINCE   CITY /MUNICIPALITY   BARANGAY		NAME OF PORT	STATUS	DATE REPORTED (Non-Operational/ Cancelled Trips)	TIME REPORTED (Non-Operational/ Cancelled Trips)	DATE REPORTED (Operational/ Resumed Trips)	TIME REPORTED (Operational/ Resumed Trips)	REMARKS
Cabayugan		Sabang Port	Operational	24 July 2023		28 July 2023		PCG Sea Travel Advisory #1 dated 24 July 2023 Resumption of tours and voyages as of July 28, 2023 PCG Sea Travel Advisory #1 dated 24 July 2023
Sta. Lourdes		Honda Bay	Operational	24 July 2023		27 July 2023	06:30	Resumption of tours and voyages as of 0603H today July 27, 2023  PCG Sea Travel Advisory #1 dated 24 July 2023
Matahimik		Fish Port	Operational	24 July 2023		31 July 2023		NOT FULLY OPERATING/ALL WATERCRAFT WITH 300 GT BELOW SUSPENDED DUE TO GALE WARNING PCG Sea Travel Advisory #1 dated 24 July 2023
Mangingisda			Operational	24 July 2023		31 July 2023		NOT FULLY OPERATING/ALL WATERCRAFT WITH 300 GT BELOW SUSPENDED DUE TO GALE WARNING PCG Sea Travel Advisory #1 dated 24 July 2023
Macarascas			Operational	24 July 2023		31 July 2023		NOT FULLY OPERATING/ALL WATERCRAFT WITH 300 GT BELOW SUSPENDED DUE TO GALE WARNING PCG Sea Travel Advisory #1 dated 24 July 2023
Narra	1							
Panacan 1		Narra Port	Operational	24 July 2023		31 July 2023		Operation as of 0900H 31 July 2023 Operational as of 0900H 31 July 2023 PCG Sea Travel Advisory #1 dated 24 July 2023
Aborlan	1							

REGION   PROVINCE   CITY /MUNICIPALITY   BARANGAY		NAME OF PORT	STATUS	DATE REPORTED (Non-Operational/ Cancelled Trips)	TIME REPORTED (Non-Operational/ Cancelled Trips)	DATE REPORTED (Operational/ Resumed Trips)	TIME REPORTED (Operational/ Resumed Trips)	REMARKS
Apurawan		Aborlan Port	Operational	24 July 2023		31 July 2023		Operation as of 0900H 31 July 2023 Operational as of 0900H 31 July 2023 PCG Sea Travel Advisory #1 dated 24 July 2023
El Nido (Bacuit)	1							
		El Nido Port	Operational	25 July 2023		31 July 2023		Operational as of 0900H 31 July 2023 No Sailing policy for all small sea crafts/vessels with 250 GT and below especially all tourist Motor bancas while larger vessels are alerted against big waves. Source: CGS Northern Palawan
Taytay	1							
		Taytay Port	Operational	25 July 2023		31 July 2023		Operational as of 0900H 31 July 2023 No Sailing policy for all small sea crafts/vessels with 250 GT and below especially all tourist Motor bancas while larger vessels are alerted against big waves. Source: CGS Northern Palawan
Busuanga	1							

REGION   PROVINCE   CITY /MUNICIPALITY   BARANGAY		NAME OF PORT	STATUS	DATE REPORTED (Non-Operational/ Cancelled Trips)	TIME REPORTED (Non-Operational/ Cancelled Trips)	DATE REPORTED (Operational/ Resumed Trips)	TIME REPORTED (Operational/ Resumed Trips)	REMARKS
		Busuanga Port	Operational	25 July 2023		31 July 2023		As of 0900h 31 July 2023, NOT FULLY OPERATING/ALL WATERCRAFT WITH 250 GT BELOW SUSPENDED DUE TO GALE WARNING As of July 25, 2023, CGS Northeastern Palawan is temporarily suspending voyages of vessels/watercrafts with 250 gross tonnage and below plying within the area of responsibility of CGS Northeastern Palawan (BCC). While larger vessels/watercrafts are advised to take precautionary measures during the presence of any unfavorable weather & Sea Conditions. Source: CGS Northeastern Palawan
Coron	1							
		Coron Port	Operational	25 July 2023		31 July 2023		As of 0900h 31 July 2023, NOT FULLY OPERATING/ALL WATERCRAFT WITH 250 GT BELOW SUSPENDED DUE TO GALE WARNING As of July 25, 2023, CGS Northeastern Palawan is temporarily suspending voyages of vessels/watercrafts with 250 gross tonnage and below plying within the area of responsibility of CGS Northeastern Palawan (BCC). While larger vessels/watercrafts are advised to take precautionary measures during the presence of any unfavorable weather & Sea Conditions. Source: CGS Northeastern Palawan

REGION   PROVINCE   CITY /MUNICIPALITY   BARANGAY		NAME OF PORT	STATUS	DATE REPORTED (Non-Operational/ Cancelled Trips)	TIME REPORTED (Non-Operational/ Cancelled Trips)	DATE REPORTED (Operational/ Resumed Trips)	TIME REPORTED (Operational/ Resumed Trips)	REMARKS
Culion	1							
		Culion Port	Operational	25 July 2023		31 July 2023		As of 0900h 31 July 2023, NOT FULLY OPERATING/ALL WATERCRAFT WITH 250 GT BELOW SUSPENDED DUE TO GALE WARNING As of July 25, 2023, CGS Northeastern Palawan is temporarily suspending voyages of vessels/watercrafts with 250 gross tonnage and below plying within the area of responsibility of CGS Northeastern Palawan (BCC). While larger vessels/watercrafts are advised to take precautionary measures during the presence of any unfavorable weather & Sea Conditions. Source: CGS Northeastern Palawan
Linapacan	1							



REGION   PROVINCE   CITY /MUNICIPALITY   BARANGAY		NAME OF PORT	STATUS	DATE REPORTED (Non-Operational/ Cancelled Trips)	TIME REPORTED (Non-Operational/ Cancelled Trips)	DATE REPORTED (Operational/ Resumed Trips)	TIME REPORTED (Operational/ Resumed Trips)	REMARKS
		Linapacan Port	Operational	25 July 2023		31 July 2023		As of 0900h 31 July 2023, NOT FULLY OPERATING/ALL WATERCRAFT WITH 250 GT BELOW SUSPENDED DUE TO GALE WARNING As of July 25, 2023, CGS Northeastern Palawan is temporarily suspending voyages of vessels/watercrafts with 250 gross tonnage and below plying within the area of responsibility of CGS Northeastern Palawan (BCC). While larger vessels/watercrafts are advised to take precautionary measures during the presence of any unfavorable weather & Sea Conditions. Source: CGS Northeastern Palawan
Sofronio Española	1							
		Sofronio Espanola Port	Operational	25 July 2023		31 July 2023		Operational as of 0900H 31 July 2023 PCG Sea Travel Advisory #1 dated 24 July 2023
Cuyo	1							

REGION   PROVINCE   CITY /MUNICIPALITY   BARANGAY		NAME OF PORT	STATUS	DATE REPORTED (Non-Operational/ Cancelled Trips)	TIME REPORTED (Non-Operational/ Cancelled Trips)	DATE REPORTED (Operational/ Resumed Trips)	TIME REPORTED (Operational/ Resumed Trips)	REMARKS
		Cuyo Port	Operational	25 July 2023	05:00	31 July 2023		As of 0900h 31 July 2023, NOT FULLY OPERATING/ALL WATERCRAFT WITH 250 GT BELOW SUSPENDED DUE TO GALE WARNING As of 05:00 AM July 25, 2023, all vessels/watercrafts with 250 GT and below in the AOR of CGS Eastern Palawan and enroute or along to the affected areas mentioned in the gale warning advisory no. 5 issued on 0500H 25 July are not allowed except to take shelter. Source: CGS eastern Palawan
Agutaya	1							
		Agutaya Port	Operational	25 July 2023	05:00	31 July 2023		As of 0900h 31 July 2023, NOT FULLY OPERATING/ALL WATERCRAFT WITH 250 GT BELOW SUSPENDED DUE TO GALE WARNING As of 05:00 AM July 25, 2023, all vessels/watercrafts with 250 GT and below in the AOR of CGS Eastern Palawan and enroute or along to the affected areas mentioned in the gale warning advisory no. 5 issued on 0500H 25 July are not allowed except to take shelter. Source: CGS eastern Palawan
Magsaysay	1							

REGION   PROVINCE   CITY /MUNICIPALITY   BARANGAY		NAME OF PORT	STATUS	DATE REPORTED (Non-Operational/ Cancelled Trips)	TIME REPORTED (Non-Operational/ Cancelled Trips)	DATE REPORTED (Operational/ Resumed Trips)	TIME REPORTED (Operational/ Resumed Trips)	REMARKS
		Magsaysay Port	Operational	25 July 2023	05:00	31 July 2023		As of 0900h 31 July 2023, NOT FULLY OPERATING/ALL WATERCRAFT WITH 250 GT BELOW SUSPENDED DUE TO GALE WARNING As of 05:00 AM July 25, 2023, all vessels/watercrafts with 250 GT and below in the AOR of CGS Eastern Palawan and enroute or along to the affected areas mentioned in the gale warning advisory no. 5 issued on 0500H 25 July are not allowed except to take shelter. Source: CGS eastern Palawan
Cagayancillo	1							
		Cagayancillo Port	Operational	25 July 2023	05:00	31 July 2023		As of 0900h 31 July 2023, NOT FULLY OPERATING/ALL WATERCRAFT WITH 250 GT BELOW SUSPENDED DUE TO GALE WARNING As of 05:00 AM July 25, 2023, all vessels/watercrafts with 250 GT and below in the AOR of CGS Eastern Palawan and enroute or along to the affected areas mentioned in the gale warning advisory no. 5 issued on 0500H 25 July are not allowed except to take shelter. Source: CGS eastern Palawan
Araceli	1							

REGION   PROVINCE   CITY /MUNICIPALITY   BARANGAY		NAME OF PORT	STATUS	DATE REPORTED (Non-Operational/ Cancelled Trips)	TIME REPORTED (Non-Operational/ Cancelled Trips)	DATE REPORTED (Operational/ Resumed Trips)	TIME REPORTED (Operational/ Resumed Trips)	REMARKS
		Araceli Port	Operational	25 July 2023		31 July 2023		Operational as of 0900H 31 July 2023 As of 25 July 2023, CGS North Central Palawan temporarily suspending all voyages for all types of vessels, fishing boat and other small sea craft. Source: CGS North Central Palawan
Dumaran	1							
		Dumaran Port	Operational	25 July 2023		31 July 2023		Operational as of 0900H 31 July 2023 As of 25 July 2023, CGS North Central Palawan temporarily suspending all voyages for all types of vessels, fishing boat and other small sea craft. Source: CGS North Central Palawan
Roxas	1							
		Roxas Port	Operational	25 July 2023		31 July 2023		Operational as of 0900H 31 July 2023 As of 25 July 2023, CGS North Central Palawan temporarily suspending all voyages for all types of vessels, fishing boat and other small sea craft. Source: CGS North Central Palawan
San Vicente	1							
		San Vicente Port	Operational	25 July 2023		31 July 2023		Operational as of 0900H 31 July 2023 As of 25 July 2023, CGS North Central Palawan temporarily suspending all voyages for all types of vessels, fishing boat and other small sea craft. Source: CGS North Central Palawan
Kalayaan	1							

REGION   PROVINCE   CITY /MUNICIPALITY   BARANGAY		NAME OF PORT	STATUS	DATE REPORTED (Non-Operational/ Cancelled Trips)	TIME REPORTED (Non-Operational/ Cancelled Trips)	DATE REPORTED (Operational/ Resumed Trips)	TIME REPORTED (Operational/ Resumed Trips)	REMARKS
		Kalayaan Port	Operational	25 July 2023		31 July 2023		Operational as of 0900H 31 July 2023 No sailing Policy as of July 25, 2023 Source: MDRRMO Kalayaan
Balabac	2							
		Mangsee Port	Operational	24 July 2023	14:00	31 July 2023		Operational as of 0900H 31 July 2023 No Sail Policy for all types of vessels/ watercrafts
		Bancalaan Port	Operational	24 July 2023	14:00	31 July 2023		Operational as of 0900H 31 July 2023 No Sail Policy for all types of vessels/ watercrafts
<b>REGION 5</b>	<b>11</b>							
<b>MASBATE</b>	<b>5</b>							
Mobo	1							
		Mobo Port	Operational	24 July 2023	05:00	26 July 2023		
Masbate City	1							
		Masbate City Port	Operational	24 July 2023	05:00	26 July 2023		
Cataingan	1							
		Mintac Port	Operational	24 July 2023	05:00	26 July 2023		
Claveria	1							
		Claveria Port	Operational	24 July 2023	05:00	26 July 2023		
Aroroy	1							
		Aroroy Port	Operational	24 July 2023	05:00	26 July 2023		
<b>CATANDUANES</b>	<b>1</b>							
San Andres	1							
		San Andres Port	Operational	24 July 2023		26 July 2023		
<b>SORSOGON</b>	<b>5</b>							
Matnog	1							
		Matnog Port	Operational	25 July 2023	08:00	25 July 2023	14:00	
Bulan	1							
		Bulan Port	Operational	25 July 2023	08:00	25 July 2023	14:00	
Pilar	1							
		Pilar	Operational	25 July 2023	08:00	25 July 2023	14:00	

REGION   PROVINCE   CITY /MUNICIPALITY   BARANGAY		NAME OF PORT	STATUS	DATE REPORTED (Non-Operational/ Cancelled Trips)	TIME REPORTED (Non-Operational/ Cancelled Trips)	DATE REPORTED (Operational/ Resumed Trips)	TIME REPORTED (Operational/ Resumed Trips)	REMARKS
Donsol	1							
		Donsol	Operational	25 July 2023	08:00	25 July 2023	14:00	
Talisay	1							
		Talisay	Operational	25 July 2023	08:00	25 July 2023	14:00	
<b>REGION 6</b>	<b>18</b>							
<b>AKLAN</b>	<b>3</b>							
Malay	3							
Caticlan		Tambon and Tambisan	Non-Operational	24 July 2023	06:00			all using motorboats are cancelled
		Caticlan Jetty Port	Non-Operational	26 July 2023	06:00			Going to Mindoro & Romblon
		Caticlan Jetty Port	Operational	26 July 2023	06:00	26 July 2023	09:00	Going to Batangas
<b>ANTIQUE</b>	<b>2</b>							
Caluya	1							
			Non-Operational	24 July 2023				Trips from Semirara, Caluya, Libertad and Culasi to Occidental Mindoro/Palawan and Vice Versa via small sea crafts of 250 GT and below
Culasi	1							
Poblacion			Non-Operational	24 July 2023				Enroute to Mararison Island, Culasi, Antique
<b>CAPIZ</b>	<b>1</b>							
Roxas City	1							
			Non-Operational	24 July 2023				only large vessel are allowed to sail, vessel/motorboat of 250GT below are still suspended
<b>NEGROS OCCIDENTAL</b>	<b>5</b>							
Escalante	1							
			Operational	24 July 2023		27 July 2023		Trips to Tabuelan, Cebu are cancelled
Sagay	1							
			Operational	24 July 2023		25 July 2023		Trips to Tabuelan, Cebu are cancelled
Cadiz	1							

REGION   PROVINCE   CITY /MUNICIPALITY   BARANGAY		NAME OF PORT	STATUS	DATE REPORTED (Non-Operational/ Cancelled Trips)	TIME REPORTED (Non-Operational/ Cancelled Trips)	DATE REPORTED (Operational/ Resumed Trips)	TIME REPORTED (Operational/ Resumed Trips)	REMARKS
		Port of Cadiz	Operational	24 July 2023		25 July 2023		Trips to Daan Bantayan, Cebu are cancelled
San Carlos	1							
		Port of San Carlos	Operational	26 July 2023	06:00	26 July 2023	09:00	Going to Toledo, Cebu
Bacolod	1							
		Bredco Port	Operational	25 July 2023	11:00	26 July 2023	11:00	Going to Iloilo and vice versa (Vessel Name: Ocean Jet 3 and Weesam)
<b>ILOILO</b>	<b>7</b>							
Carles	2							
		Bancal Port	Operational	25 July 2023	05:00	27 July 2023		Going to Gigantes Island and Vice Versa
		Sicogon Island	Operational	25 July 2023	05:00	29 July 2023		Going to Estancia Port
Estancia	1							
		Gigantes Island	Operational	25 July 2023	05:00	29 July 2023		Going to Estancia Port
Concepcion	3							
Poblacion			Non-Operational	25 July 2023	05:00			Going to Brgy Tambaliza and Vice Versa
Poblacion			Non-Operational	25 July 2023	05:00			Going to Brgy. Malangabang and Vice Versa
Poblacion			Non-Operational	26 July 2023	06:00			Going to Brgy Igbon
Ajuy	1							
			Non-Operational	26 July 2023	06:00	26 July 2023	08:00	Going to EB Magalona, Negros Occidental
<b>REGION 8</b>	<b>11</b>							
<b>BILIRAN</b>	<b>3</b>							
Naval	1							
Smo Rosario		Naval Port	Operational	23 July 2023	07:00	26 July 2023		Port is Operational; but Cancelled trips due to unfavorable sea condition
Maripipi	1							
Binongtoan		Maripipi Port	Operational	24 July 2023	07:00	26 July 2023		Port is Operational; but Cancelled trips due to unfavorable sea condition
Kawayan	1							

REGION   PROVINCE   CITY /MUNICIPALITY   BARANGAY		NAME OF PORT	STATUS	DATE REPORTED (Non-Operational/ Cancelled Trips)	TIME REPORTED (Non-Operational/ Cancelled Trips)	DATE REPORTED (Operational/ Resumed Trips)	TIME REPORTED (Operational/ Resumed Trips)	REMARKS
Balite		Kawayan Port	Operational	24 July 2023	07:00	26 July 2023		Port is Operational; but Cancelled trips due to unfavorable sea condition
<b>LEYTE</b>	2							
Palompon	1							
Magallanes		Palompon Port	Operational	23 July 2023		26 July 2023		Port is Operational; but Cancelled trips due to unfavorable sea condition
Bato	1							
Kalangaman		Bato Port	Operational	23 July 2023		26 July 2023		Port is Operational; but Cancelled trips due to unfavorable sea condition
<b>SOUTHERN LEYTE</b>	2							
San Ricardo	1							
Benit		Port of San Ricardo	Operational	23 July 2023		26 July 2022		Port is Operational; trips temporarily suspended due to gale warning
Padre Burgos	1							
Poblacion		Port of Padre Burgos	Operational	23 July 2023		26 July 2023		Port is Operational; trips temporarily suspended due to gale warning
<b>NORTHERN SAMAR</b>	4							
Allen	3							
Brgy. Jubasan		Sta. Clara	Operational	23 July 2023	23:00	26 July 2023		Port is Operational; but cancelled trips due to Signal No. 1 hoisted by PAGASA
Looc		Balwharteco	Operational	23 July 2023	23:00	26 July 2023		Port is Operational; but cancelled trips due to Signal No. 1 hoisted by PAGASA
Kinabranan II		Dapdap Port	Operational	23 July 2023	23:00	26 July 2023		Port is Operational; but cancelled trips due to Signal No. 1 hoisted by PAGASA
San Isidro	1							
Salvacion		San Isidro Port	Operational	24 July 2023	04:00	26 July 2023		Port is Operational; but cancelled trips due to Signal No. 1 hoisted by PAGASA



**STRANDED PASSENGERS, ROLLING CARGOES, VESSELS, MBCAS as of (August 05, 2023 08:00)**

REGION   PROVINCE   CITY /MUNICIPALITY   BARANGAY		DISTRICT	STATION	SUBSTATION	PORT/TERMINAL	PASSENGER	ROLLING CARGOES	VESSELS/BUS LINER	MBCA (MOTOR BANCA)	REMARKS
<b>GRAND TOTAL</b>	53					248	42	11	21	
<b>REGION 3</b>	3					0	0	6	0	
<b>OLONGAPO</b>	2					0	0	5	0	
OLONGAPO CITY	2					0	0	5	0	
			CGS ZAMBALES	CGSS OLONGAPO	Philippine Coastal Storage and Pipeline Corp.	0	0	3	0	Temporary Closed (Due to Bad Weather)
			CGS ZAMBALES	CGSS OLONGAPO	Naval Supply Depot	0	0	2	0	Temporary Closed (Due to Bad Weather)
<b>ZAMBALES</b>	1					0	0	1	0	
CABANGAN	1					0	0	1	0	
			CGS ZAMBALES	CGSS CABANGAN	Huang Jetty Pier	0	0	1	0	Temporary Closed (Due to Bad Weather)
<b>CALABARZON</b>	12					161	4	5	21	
<b>BATANGAS</b>	2					0	0	0	0	
Calatagan	1					0	0	0	0	
		Southern Tagalog	CGS Batangas	CGSS CALATAGAN	PORT OF CALATAGAN	0	0	0	0	Source: PCG Situation Report No. 10 re Effects of TS Egay dated 25 July 2023, 8:00 PM
Batangas City	1					0	0	0	0	
		Southern Tagalog	CGS Batangas	CGSS BATANGAS	PORT OF BATANGAS	0	0	0	0	Source: PCG Situation Report No. 10 re Effects of TS Egay dated 25 July 2023, 8:00 PM
<b>QUEZON</b>	10					161	4	5	21	
Lucena City	1					0	0	0	0	

REGION   PROVINCE   CITY /MUNICIPALITY   BARANGAY		DISTRICT	STATION	SUBSTATION	PORT/TERMINAL	PASSENGER	ROLLING CARGOES	VESSELS/BUS LINER	MBCA (MOTOR BANCA)	REMARKS
		Southern Tagalog	CGS SOUTHERN QUEZON	CGSS LUCENA	LUCENA PORT	0	0	0	0	Source: PCG Situation Report No. 10 re Effects of TS Egay dated 25 July 2023, 8:00 PM
Atimonan	1					0	0	0	0	
		Southern Tagalog	CGS SOUTHERN QUEZON	CGSS ATIMONAN	ATIMONAN PORT	0	0	0	0	Source: PCG Situation Report No. 10 re Effects of TS Egay dated 25 July 2023, 8:00 PM
No breakdown	1					0	0	4	0	
		Southern Tagalog	CGS <SOUTHERN QUEZON	CGSS COTTA	COTTA PORT	0	0	4	0	Source: PCG STL Situation Report No. 43 re Effects of TS Egay dtd 310800H July 2023
San Andres	1					15	4	0	0	
		Southern Tagalog	CGS SOUTHERN QUEZON	CGMP SAN ANDRES	SAN ANDRES PORT	15	4	0	0	Source: PCG Situation Report No. 22 re Effects of TS Egay dated 27 July 2023, 12:00 PM
Alabat	1					0	0	0	0	
		Southern Tagalog	CGS SOUTHERN QUEZON	CGMP ALABAT	ALABAT PORT	0	0	0	0	Source: PCG Situation Report No. 10 re Effects of TS Egay dated 25 July 2023, 8:00 PM
Real	1					146	0	0	16	
		Southern Tagalog	CGS NORTHERN QUEZON	CGSS REAL	REAL PORT	146	0	0	16	Source: PCG Situation Report No. 22 re Effects of TS Egay dated 27 July 2023, 12:00 PM
Patnanungan	1					0	0	0	3	
		Southern Tagalog	CGS NORTHERN QUEZON	CGSS PATNANUNGAN/CGMP JOMALIG	PATNANUNGAN PORT/ JOMALIG PORT	0	0	0	3	Source: PCG Situation Report No. 22 re Effects of TS Egay dated 27 July 2023, 12:00 PM
Infanta	1					0	0	0	2	

REGION   PROVINCE   CITY /MUNICIPALITY   BARANGAY		DISTRICT	STATION	SUBSTATION	PORT/TERMINAL	PASSENGER	ROLLING CARGOES	VESSELS/BUS LINER	MBCA (MOTOR BANCA)	REMARKS
		Southern Tagalog	CGS NORTHERN QUEZON	CGSS INFANTA	DINAHICAN PORT	0	0	0	2	Source: PCG Situation Report No. 22 re Effects of TS Egay dated 27 July 2023, 12:00 PM
Polillo	1					0	0	1	0	
		Southern Tagalog	CGS NORTHERN QUEZON	CGSS POLILLO	POLILLO PORT	0	0	1	0	Source: PCG Situation Report No. 10 re Effects of TS Egay dated 25 July 2023, 8:00 PM
Mauban	1					0	0	0	0	
		Southern Tagalog			CAGBALETE ISLAND PORT	0	0	0	0	Source: Mauban Sitrep No. 3 re Super Typhoon Egay dated 25 July 2023, 6:00 PM
<b>MIMAROPA</b>	<b>12</b>					<b>0</b>	<b>0</b>	<b>0</b>	<b>0</b>	
<b>OCCIDENTAL MINDORO</b>	<b>2</b>					<b>0</b>	<b>0</b>	<b>0</b>	<b>0</b>	
Abra de Ilog	1					0	0	0	0	
		Coast Guard District Southern Tagalog	Coast Guard Station Occidental Mindoro	Coast Guard Sub Station Abra de Ilog	Lumangbayan Port	0	0	0	0	
Lubang	1					0	0	0	0	
		Coast Guard District Southern Tagalog	Coast Guard Station Occidental Mindoro	Coast Guard Sub Station Abra de Ilog	Tilik Port	0	0	0	0	
<b>MARINDUQUE</b>	<b>1</b>					<b>0</b>	<b>0</b>	<b>0</b>	<b>0</b>	
Mogpog	1					0	0	0	0	
		Coast Guard District Southern Tagalog	Coast Guard Station Marinduque	Coast Guard Sub Station Mogpog	Balanacan Port	0	0	0	0	
<b>ROMBLON</b>	<b>6</b>					<b>0</b>	<b>0</b>	<b>0</b>	<b>0</b>	
Romblon	1					0	0	0	0	
		Coast Guard District Southern Tagalog	Coast Guard Station Romblon	Coast Guard Sub Station Romblon	Romblon Port	0	0	0	0	
Cajidiocan	1					0	0	0	0	
		Coast Guard District Southern Tagalog	Coast Guard Station Romblon	Coast Guard Sub Station Cajidiocan	Cajidiocan Port	0	0	0	0	
Calatrava	1					0	0	0	0	

REGION   PROVINCE   CITY /MUNICIPALITY   BARANGAY		DISTRICT	STATION	SUBSTATION	PORT/TERMINAL	PASSENGER	ROLLING CARGOES	VESSELS/BUS LINER	MBCA (MOTOR BANCA)	REMARKS
		Coast Guard District Southern Tagalog	Coast Guard Station Romblon	Coast Guard Sub Station Calatrava	Calatrava Port	0	0	0	0	
Looc	1					0	0	0	0	
		Coast Guard District Southern Tagalog	Coast Guard Station Romblon	Coast Guard Sub Station looc	Looc Port	0	0	0	0	
San Agustin	1					0	0	0	0	
		Coast Guard District Southern Tagalog	Coast Guard Station Romblon	Coast Guard Sub Station San Agustin	San Agustin Port	0	0	0	0	
Concepcion	1					0	0	0	0	
		Coast Guard District Southern Tagalog	Coast Guard Station Oriental Mindoro	Coast Guard Sub Station Concepcion	Sampung Port	0	0	0	0	
<b>ORIENTAL MINDORO</b>	<b>3</b>					<b>0</b>	<b>0</b>	<b>0</b>	<b>0</b>	
Calapan	1					0	0	0	0	
		Coast Guard District Southern Tagalog	Coast Guard Station Oriental Mindoro	Coast Guard Sub Station Calapan	Calapan Port	0	0	0	0	
Bulalacao (San Pedro)	1					0	0	0	0	
		Coast Guard District Southern Tagalog	Coast Guard Station Oriental Mindoro	Coast Guard Sub Station Bulalacao	Bulalacao Port	0	0	0	0	
Roxas	1					0	0	0	0	
		Coast Guard District Southern Tagalog	Coast Guard Station Oriental Mindoro	Coast Guard Sub Station Roxas	Dangay Port	0	0	0	0	
<b>REGION 5</b>	<b>13</b>					<b>0</b>	<b>0</b>	<b>0</b>	<b>0</b>	
<b>ALBAY</b>	<b>2</b>					<b>0</b>	<b>0</b>	<b>0</b>	<b>0</b>	
Pio Duran	1					0	0	0	0	
					Pioduran Port	0	0	0	0	
Tabaco	1					0	0	0	0	
					Tabaco Port	0	0	0	0	
<b>CATANDUANES</b>	<b>2</b>					<b>0</b>	<b>0</b>	<b>0</b>	<b>0</b>	
San Andres	1					0	0	0	0	
					San Andres Port	0	0	0	0	
Virac	1					0	0	0	0	
					Virac Port	0	0	0	0	
<b>MASBATE</b>	<b>3</b>					<b>0</b>	<b>0</b>	<b>0</b>	<b>0</b>	

REGION   PROVINCE   CITY /MUNICIPALITY   BARANGAY		DISTRICT	STATION	SUBSTATION	PORT/TERMINAL	PASSENGER	ROLLING CARGOES	VESSELS/BUS LINER	MBCA (MOTOR BANCA)	REMARKS
Aroroy	1					0	0	0	0	
					Aroroy Port	0	0	0	0	
Cataingan	1					0	0	0	0	
					Mintac Port	0	0	0	0	
Placer	1					0	0	0	0	
					Cawayan Port	0	0	0	0	
<b>SORSOGON</b>	<b>3</b>					<b>0</b>	<b>0</b>	<b>0</b>	<b>0</b>	
Matnog	1					0	0	0	0	
					Matnog Port	0	0	0	0	
Pilar	1					0	0	0	0	
					Pilar Port	0	0	0	0	
Castilla	1					0	0	0	0	
					Castilla Port	0	0	0	0	
<b>CAMARINES SUR</b>	<b>3</b>					<b>0</b>	<b>0</b>	<b>0</b>	<b>0</b>	
Pasacao	1					0	0	0	0	
					Pasacao Port	0	0	0	0	
Tinambac	1					0	0	0	0	
					Tamban Port	0	0	0	0	
Calabanga	1					0	0	0	0	
					Sabang Fish Port	0	0	0	0	
<b>REGION 6</b>	<b>2</b>					<b>0</b>	<b>0</b>	<b>0</b>	<b>0</b>	
<b>AKLAN</b>	<b>1</b>					<b>0</b>	<b>0</b>	<b>0</b>	<b>0</b>	
Malay	1					0	0	0	0	
				CGSS Malay	Caticlan Jetty Port	0	0	0	0	Zero strandeers as of July 29, 2023
<b>NEGROS OCCIDENTAL</b>	<b>1</b>					<b>0</b>	<b>0</b>	<b>0</b>	<b>0</b>	
Escalante	1					0	0	0	0	
				CGSS Escalante	Barcelona Port, Danao Port, Yap Port	0	0	0	0	Zero strandeers as of July 29, 2023
<b>REGION 8</b>	<b>10</b>					<b>87</b>	<b>38</b>	<b>0</b>	<b>0</b>	
<b>SOUTHERN LEYTE</b>	<b>4</b>					<b>87</b>	<b>38</b>	<b>0</b>	<b>0</b>	
Padre Burgos	1					55	25	0	0	
					Port of Padre Burgos	55	25	0	0	
San Ricardo	1					22	8	0	0	

REGION   PROVINCE   CITY /MUNICIPALITY   BARANGAY		DISTRICT	STATION	SUBSTATION	PORT/TERMINAL	PASSENGER	ROLLING CARGOES	VESSELS/BUS LINER	MBCA (MOTOR BANCA)	REMARKS
					Port of San Ricardo	22	8	0	0	
San Juan (Cabalian)	1					10	5	0	0	
					Port of San Juan	10	5	0	0	
Liloan	1					0	0	0	0	
					Liloan Port Ferry Terminal	0	0	0	0	1 vessel taking shelter
<b>NORTHERN SAMAR</b>	<b>3</b>					<b>0</b>	<b>0</b>	<b>0</b>	<b>0</b>	
Allen	3					0	0	0	0	
					Sta. Clara Port	0	0	0	0	All stranded passengers, rolling cargoes, vessels and MBCAS already resumed voyage as of 26 July 2023
					Dapdap Port	0	0	0	0	and MBCAS already resumed voyage as of 26 July 2023
					Balwharteco Port	0	0	0	0	and MBCAS already resumed voyage as of 26 July 2023
<b>EASTERN SAMAR</b>	<b>3</b>					<b>0</b>	<b>0</b>	<b>0</b>	<b>0</b>	
Guiuan	3					0	0	0	0	
					Tanghay Port	0	0	0	0	
					Monrebon Wharf	0	0	0	0	
					Tubabao Island Eastern Samar	0	0	0	0	
<b>NCR</b>	<b>1</b>					<b>0</b>	<b>0</b>	<b>0</b>	<b>0</b>	
<b>NCR</b>	<b>1</b>					<b>0</b>	<b>0</b>	<b>0</b>	<b>0</b>	
Manila	1					0	0	0	0	
			CGS MANILA	CGSS NORTH HARBOR	NORT PORT PASSENGER TERMINAL, PIER 4	0	0	0	0	Operational

**DAMAGED HOUSES as of (August 05, 2023 08:00)**

REGION   PROVINCE   CITY/ MUNICIPALITY   BARANGAY	NO. OF DAMAGED HOUSES			AMOUNT (PHP)	REMARKS
	TOTALLY	PARTIALLY	GRAND TOTAL		
<b>GRAND TOTAL</b>	2,322	54,868	57,190	344,000	
<b>REGION 1</b>	614	19,534	20,148	0	
<b>PANGASINAN</b>	20	106	126	0	
Aguilar	1	6	7	0	
	1	6	7	0	
Alaminos	1	0	1	0	
	1	0	1	0	
Alcala	0	2	2	0	
	0	2	2	0	
Bani	0	2	2	0	
	0	2	2	0	
Basista	3	0	3	0	
	3	0	3	0	
Bautista	0	3	3	0	
	0	3	3	0	
Binalonan	0	2	2	0	
	0	2	2	0	
Bayambang	1	0	1	0	
	1	0	1	0	
Bugallon	1	3	4	0	
	1	3	4	0	
Calasiao	4	18	22	0	
	4	18	22	0	
Labrador	0	2	2	0	
	0	2	2	0	
Lingayen	1	13	14	0	
	1	13	14	0	
Malasiqui	0	1	1	0	
	0	1	1	0	
Mangatarem	0	3	3	0	
	0	3	3	0	
San Fabian	7	48	55	0	
	7	48	55	0	
San Manuel	0	2	2	0	

REGION   PROVINCE   CITY/ MUNICIPALITY   BARANGAY	NO. OF DAMAGED HOUSES			AMOUNT (PHP)	REMARKS
	TOTALLY	PARTIALLY	GRAND TOTAL		
	0	2	2	0	
Urdaneta	0	1	1	0	
	0	1	1	0	
Urbiztondo	1	0	1	0	
	1	0	1	0	
<b>DAGUPAN</b>	<b>34</b>	<b>202</b>	<b>236</b>	<b>0</b>	
Dagupan	34	202	236	0	
	34	202	236	0	
<b>ILOCOS NORTE</b>	<b>300</b>	<b>7,613</b>	<b>7,913</b>	<b>0</b>	
Adams	1	169	170	0	
	1	169	170	0	
Bacarra	28	495	523	0	
	28	495	523	0	
Badoc	23	244	267	0	
	23	244	267	0	
Bangui	11	49	60	0	
	11	49	60	0	
Banna	6	1,294	1,300	0	
	6	1,294	1,300	0	
Burgos	1	138	139	0	
	1	138	139	0	
Carasi	0	26	26	0	
	0	26	26	0	
Batac	40	1,127	1,167	0	
	40	1,127	1,167	0	
Dumalneg	2	6	8	0	
	2	6	8	0	
Dingras	3	42	45	0	
	3	42	45	0	
Laoag	67	650	717	0	
	67	650	717	0	
Marcos	8	255	263	0	
	8	255	263	0	
Nueva Era	2	4	6	0	



REGION   PROVINCE   CITY/ MUNICIPALITY   BARANGAY	NO. OF DAMAGED HOUSES			AMOUNT (PHP)	REMARKS
	TOTALLY	PARTIALLY	GRAND TOTAL		
	2	4	6	0	
Pagudpud	31	1,091	1,122	0	
	31	1,091	1,122	0	
Paoay	18	269	287	0	
	18	269	287	0	
Pasuquin	10	54	64	0	
	10	54	64	0	
Piddig	34	420	454	0	
	34	420	454	0	
Pinili	2	214	216	0	
	2	214	216	0	
San Nicolas	0	181	181	0	
	0	181	181	0	
Sarrat	3	174	177	0	
	3	174	177	0	
Solsona	8	272	280	0	
	8	272	280	0	
Vintar	2	439	441	0	
	2	439	441	0	
<b>ILOCOS SUR</b>	<b>242</b>	<b>10,690</b>	<b>10,932</b>	<b>0</b>	
Alilem	0	40	40	0	
	0	40	40	0	
Banayoyo	2	108	110	0	
	2	108	110	0	
Bantay	12	236	248	0	
	12	236	248	0	
Cabugao	15	1,452	1,467	0	
	15	1,452	1,467	0	
Caoayan	54	4,779	4,833	0	
	54	4,779	4,833	0	
Cervantes	47	960	1,007	0	
	47	960	1,007	0	
Candon	2	230	232	0	
	2	230	232	0	

REGION   PROVINCE   CITY/ MUNICIPALITY   BARANGAY	NO. OF DAMAGED HOUSES			AMOUNT (PHP)	REMARKS
	TOTALLY	PARTIALLY	GRAND TOTAL		
Vigan	0	2	2	0	
	0	2	2	0	
Galimuyod	0	52	52	0	
	0	52	52	0	
Gregorio del Pilar (Concepcion)	0	5	5	0	
	0	5	5	0	
Lidlidda	0	16	16	0	
	0	16	16	0	
Magsingal	8	430	438	0	
	8	430	438	0	
Nagbukel	4	75	79	0	
	4	75	79	0	
Narvacan	33	457	490	0	
	33	457	490	0	
Quirino	4	40	44	0	
	4	40	44	0	
San Emilio	0	103	103	0	
	0	103	103	0	
San Esteban	0	87	87	0	
	0	87	87	0	
San Ildefonso	3	19	22	0	
	3	19	22	0	
San Juan (Lapog)	0	104	104	0	
	0	104	104	0	
San Vicente	5	3	8	0	
	5	3	8	0	
Santa	12	161	173	0	
	12	161	173	0	
Santa Catalina	4	100	104	0	
	4	100	104	0	
Santa Cruz	3	141	144	0	
	3	141	144	0	
Santa Lucia	0	86	86	0	
	0	86	86	0	

REGION   PROVINCE   CITY/ MUNICIPALITY   BARANGAY	NO. OF DAMAGED HOUSES			AMOUNT (PHP)	REMARKS
	TOTALLY	PARTIALLY	GRAND TOTAL		
Santa Maria	0	367	367	0	
	0	367	367	0	
Santiago	7	163	170	0	
	7	163	170	0	
Santo Domingo	18	241	259	0	
	18	241	259	0	
Sigay	0	8	8	0	
	0	8	8	0	
Sinait	8	76	84	0	
	8	76	84	0	
Sugpon	0	15	15	0	
	0	15	15	0	
Suyo	1	88	89	0	
	1	88	89	0	
Burgos	0	46	46	0	
	0	46	46	0	
<b>LA UNION</b>	<b>18</b>	<b>923</b>	<b>941</b>	<b>0</b>	
Agoo	0	21	21	0	
	0	21	21	0	
Aringay	0	4	4	0	
	0	4	4	0	
Bacnotan	0	49	49	0	
	0	49	49	0	
Balaoan	0	47	47	0	
	0	47	47	0	
Bangar	0	110	110	0	
	0	110	110	0	
Bauang	0	22	22	0	
	0	22	22	0	
Burgos	3	3	6	0	
	3	3	6	0	
Caba	6	115	121	0	
	6	115	121	0	
San Fernando	1	9	10	0	

REGION   PROVINCE   CITY/ MUNICIPALITY   BARANGAY	NO. OF DAMAGED HOUSES			AMOUNT (PHP)	REMARKS
	TOTALLY	PARTIALLY	GRAND TOTAL		
	1	9	10	0	
Luna	0	173	173	0	
	0	173	173	0	
Naguilian	3	235	238	0	
	3	235	238	0	
Rosario	1	6	7	0	
	1	6	7	0	
San Gabriel	0	2	2	0	
	0	2	2	0	
San Juan	1	102	103	0	
	1	102	103	0	
Santo Tomas	3	18	21	0	
	3	18	21	0	
Sudipen	0	7	7	0	
	0	7	7	0	
<b>REGION 2</b>	<b>865</b>	<b>16,612</b>	<b>17,477</b>	<b>0</b>	
<b>CAGAYAN</b>	<b>860</b>	<b>16,534</b>	<b>17,394</b>	<b>0</b>	
Aparri	319	5,302	5,621	0	
	319	5,302	5,621	0	
Abulug	9	176	185	0	
	9	176	185	0	
Ballesteros	29	1,479	1,508	0	
	29	1,479	1,508	0	
Gonzaga	2	135	137	0	
	2	135	137	0	
Claveria	0	10	10	0	
	0	10	10	0	
Baggao	5	51	56	0	
	5	51	56	0	
Camalaniugan	3	44	47	0	
	3	44	47	0	
Iguig	1	13	14	0	
	1	13	14	0	
Lasam	0	2	2	0	

REGION   PROVINCE   CITY/ MUNICIPALITY   BARANGAY	NO. OF DAMAGED HOUSES			AMOUNT (PHP)	REMARKS
	TOTALLY	PARTIALLY	GRAND TOTAL		
	0	2	2	0	
Sanchez-Mira	159	4,964	5,123	0	
	159	4,964	5,123	0	
Santa Praxedes	12	345	357	0	
	12	345	357	0	
Santa Teresita	0	29	29	0	
	0	29	29	0	
Lal-lo	19	191	210	0	
	19	191	210	0	
Allacapan	1	69	70	0	
	1	69	70	0	
Calayan	220	3,017	3,237	0	
	220	3,017	3,237	0	
Santo Niño (Faire)	1	7	8	0	
	1	7	8	0	
Alcala	50	5	55	0	
	50	5	55	0	
Buguey	9	694	703	0	
	9	694	703	0	
Pamplona	20	0	20	0	
	20	0	20	0	
Peñablanca	0	1	1	0	
	0	1	1	0	
Tuao	1	0	1	0	
	1	0	1	0	
<b>NUEVA VIZCAYA</b>	<b>3</b>	<b>65</b>	<b>68</b>	<b>0</b>	
Aritao	0	2	2	0	
	0	2	2	0	
Kayapa	0	2	2	0	
	0	2	2	0	
Quezon	1	1	2	0	
	1	1	2	0	
Santa Fe (Imugan)	1	2	3	0	
	1	2	3	0	

REGION   PROVINCE   CITY/ MUNICIPALITY   BARANGAY	NO. OF DAMAGED HOUSES			AMOUNT (PHP)	REMARKS
	TOTALLY	PARTIALLY	GRAND TOTAL		
Solano	1	9	10	0	
	1	9	10	0	
Bagabag	0	16	16	0	
	0	16	16	0	
Bayombong	0	14	14	0	
	0	14	14	0	
Diadi	0	19	19	0	
	0	19	19	0	
<b>QUIRINO</b>	1	0	1	0	
Cabarroguis	1	0	1	0	
	1	0	1	0	
<b>ISABELA</b>	1	13	14	0	
Ramon	1	13	14	0	
	1	13	14	0	
<b>REGION 3</b>	18	334	352	0	
<b>AURORA</b>	1	92	93	0	
Baler	1	92	93	0	
	93	1	92	93	0
<b>BATAAN</b>	0	3	3	0	
Bagac	0	1	1	0	
	1	0	1	1	0
Samal	0	1	1	0	
	1	0	1	1	0
Abucay	0	1	1	0	
	1	0	1	1	0
<b>BULACAN</b>	0	1	1	0	
San Jose Del Monte	0	1	1	0	
	1	0	1	1	0
<b>NUEVA ECIJA</b>	17	226	243	0	
Cuyapo	0	11	11	0	
	11	0	11	11	0
Nampicuan	0	4	4	0	
	4	0	4	4	0
Carranglan	17	211	228	0	

REGION   PROVINCE   CITY/ MUNICIPALITY   BARANGAY	NO. OF DAMAGED HOUSES			AMOUNT (PHP)	REMARKS
	TOTALLY	PARTIALLY	GRAND TOTAL		
228	17	211	228	0	
<b>PAMPANGA</b>	0	6	6	0	
Candaba	0	6	6	0	
6	0	6	6	0	
<b>TARLAC</b>	0	1	1	0	
Camiling	0	1	1	0	
1	0	1	1	0	
<b>ZAMBALES</b>	0	5	5	0	
Botolan	0	1	1	0	
1	0	1	1	0	
San Antonio	0	3	3	0	
3	0	3	3	0	
Sta. Cruz	0	1	1	0	
1	0	1	1	0	
<b>CALABARZON</b>	5	12	17	0	
<b>RIZAL</b>	5	9	14	0	
Cardona	5	2	7	0	
	5	2	7	0	For verification and validation of DSWD IV-A.
Morong	0	4	4	0	
	0	4	4	0	For verification and validation of DSWD IV-A.
Teresa	0	3	3	0	
	0	3	3	0	For verification and validation of DSWD IV-A.
<b>CAVITE</b>	0	3	3	0	
Carmona	0	1	1	0	
	0	1	1	0	For verification and validation of DSWD IV-A.
Tagaytay	0	1	1	0	
	0	1	1	0	For verification and validation of DSWD IV-A.
Naic	0	1	1	0	
	0	1	1	0	For verification and validation of DSWD IV-A.
<b>MIMAROPA</b>	1	4	5	0	
<b>PALAWAN</b>	1	4	5	0	
San Vicente	0	4	4	0	
	0	4	4	0	
El Nido (Bacuit)	1	0	1	0	

REGION   PROVINCE   CITY/ MUNICIPALITY   BARANGAY	NO. OF DAMAGED HOUSES			AMOUNT (PHP)	REMARKS
	TOTALLY	PARTIALLY	GRAND TOTAL		
	1	0	1	0	
<b>REGION 5</b>	<b>15</b>	<b>79</b>	<b>94</b>	<b>0</b>	
<b>CAMARINES NORTE</b>	<b>15</b>	<b>79</b>	<b>94</b>	<b>0</b>	
Vinzons	15	79	94	0	
	15	79	94	0	
<b>REGION 6</b>	<b>142</b>	<b>2,921</b>	<b>3,063</b>	<b>0</b>	
<b>AKLAN</b>	<b>10</b>	<b>78</b>	<b>88</b>	<b>0</b>	
Banga	3	12	15	0	
	3	12	15	0	
Libacao	2	4	6	0	
	2	4	6	0	
Madalag	5	45	50	0	
	5	45	50	0	
Makato	0	8	8	0	
	0	8	8	0	
Nabas	0	4	4	0	
	0	4	4	0	
Tangalan	0	5	5	0	
	0	5	5	0	
<b>ANTIQUE</b>	<b>13</b>	<b>270</b>	<b>283</b>	<b>0</b>	
Anini-y	0	5	5	0	
	0	5	5	0	
Barbaza	0	4	4	0	
	0	4	4	0	
Belison	0	2	2	0	
	0	2	2	0	
Bugasong	0	0	0	0	
	0	0	0	0	
Culasi	0	4	4	0	
	0	4	4	0	
Hamtic	1	11	12	0	
	1	11	12	0	
San Jose	2	44	46	0	
	2	44	46	0	



REGION   PROVINCE   CITY/ MUNICIPALITY   BARANGAY	NO. OF DAMAGED HOUSES			AMOUNT (PHP)	REMARKS
	TOTALLY	PARTIALLY	GRAND TOTAL		
San Remigio	7	64	71	0	
	7	64	71	0	
Sibalom	0	121	121	0	
	0	121	121	0	
Tibiao	0	4	4	0	
	0	4	4	0	
Tobias Fornier	0	2	2	0	
	0	2	2	0	
Valderrama	3	9	12	0	
	3	9	12	0	
<b>GUIMARAS</b>	<b>3</b>	<b>53</b>	<b>56</b>	<b>0</b>	
Buenavista	3	22	25	0	
	3	22	25	0	
Jordan	0	14	14	0	
	0	14	14	0	
Nueva Valencia	0	4	4	0	
	0	4	4	0	
San Lorenzo	0	13	13	0	
	0	13	13	0	
<b>ILOILO</b>	<b>15</b>	<b>355</b>	<b>370</b>	<b>0</b>	
Calinog	3	30	33	0	
	3	30	33	0	
Iloilo City	3	31	34	0	
	3	31	34	0	
Lambunao	1	62	63	0	
	1	62	63	0	
Leganes	2	84	86	0	
	2	84	86	0	
Leon	0	9	9	0	
	0	9	9	0	
Maasin	4	54	58	0	
	4	54	58	0	
Miagao	0	8	8	0	
	0	8	8	0	

REGION   PROVINCE   CITY/ MUNICIPALITY   BARANGAY	NO. OF DAMAGED HOUSES			AMOUNT (PHP)	REMARKS
	TOTALLY	PARTIALLY	GRAND TOTAL		
Oton	0	11	11	0	
	0	11	11	0	
Pavia	0	1	1	0	
	0	1	1	0	
San Joaquin	1	43	44	0	
	1	43	44	0	
Tubungan	0	4	4	0	
	0	4	4	0	
Zarraga	1	18	19	0	
	1	18	19	0	
<b>NEGROS OCCIDENTAL</b>	<b>101</b>	<b>2,165</b>	<b>2,266</b>	<b>0</b>	
Bacolod City	29	139	168	0	
	29	139	168	0	
Bago City	3	103	106	0	
	3	103	106	0	
Cadiz City	15	15	30	0	
	15	15	30	0	
Candoni	0	11	11	0	
	0	11	11	0	
Cauayan	0	7	7	0	
	0	7	7	0	
Hinoba-an	2	4	6	0	
	2	4	6	0	
Ilog	0	11	11	0	
	0	11	11	0	
La Carlota City	1	2	3	0	
	1	2	3	0	
Murcia	0	28	28	0	
	0	28	28	0	
Pontevedra, Negros	4	34	38	0	
	4	34	38	0	
Pulupandan	13	15	28	0	
	13	15	28	0	
Sagay City	7	629	636	0	

REGION   PROVINCE   CITY/ MUNICIPALITY   BARANGAY	NO. OF DAMAGED HOUSES			AMOUNT (PHP)	REMARKS
	TOTALLY	PARTIALLY	GRAND TOTAL		
	7	629	636	0	
San Carlos City	1	2	3	0	
	1	2	3	0	
Salvador Benedicto	7	534	541	0	
	7	534	541	0	
San Enrique, Negros	14	493	507	0	
	14	493	507	0	
Silay City	1	8	9	0	
	1	8	9	0	
Sipalay City	0	2	2	0	
	0	2	2	0	
Valladolid	4	128	132	0	
	4	128	132	0	
<b>REGION 8</b>	<b>0</b>	<b>2</b>	<b>2</b>	<b>0</b>	
<b>BILIRAN</b>	<b>0</b>	<b>2</b>	<b>2</b>	<b>0</b>	
Maripipi	0	2	2	0	
	0	2	2	0	Ongoing assessment if damaged houses in the area.
<b>REGION 10</b>	<b>1</b>	<b>6</b>	<b>7</b>	<b>195,000</b>	
<b>MISAMIS ORIENTAL</b>	<b>1</b>	<b>6</b>	<b>7</b>	<b>195,000</b>	
Tagoloan	1	4	5	195,000	
Casinglot	1	4	5	195,000	totally damaged: Php 75,000.00 partially damaged: Php 120,000.00
Cagayan de Oro	0	2	2	0	
	0	2	2	0	
<b>REGION 11</b>	<b>74</b>	<b>554</b>	<b>628</b>	<b>149,000</b>	
<b>DAVAO DEL NORTE</b>	<b>64</b>	<b>525</b>	<b>589</b>	<b>149,000</b>	
Tagum	61	508	569	0	
Mankilam	51	469	520	0	
Magugpo West	2	0	2	0	
Liboganon	7	10	17	0	
La Filipina	0	1	1	0	
San Miguel	0	4	4	0	
Apokon	0	2	2	0	
Bincugan	0	1	1	0	
Canocotan	0	11	11	0	

REGION   PROVINCE   CITY/ MUNICIPALITY   BARANGAY	NO. OF DAMAGED HOUSES			AMOUNT (PHP)	REMARKS
	TOTALLY	PARTIALLY	GRAND TOTAL		
Madaum	0	5	5	0	
Magugpo North	0	2	2	0	
Pagsabangan	1	3	4	0	
Asuncion (Saug)	2	12	14	0	
Magatos	1	7	8	0	
Cambanogoy	1	3	4	0	
Camoning	0	1	1	0	
Pamacaun	0	1	1	0	
Braulio E. Dujali	1	5	6	149,000	
Tanglaw	0	1	1	100,000	
Cabayangan	1	1	2	38,000	1 House totally collapsed
Magupising	0	3	3	11,000	
<b>DAVAO ORIENTAL</b>	<b>7</b>	<b>28</b>	<b>35</b>	<b>0</b>	
Tarragona	7	25	32	0	
Cabayangan	1	1	2	0	
Central	0	4	4	0	
Jovellar	1	4	5	0	
Lucatan	3	8	11	0	
Ompao	0	7	7	0	
Tomoang	1	0	1	0	
Tubaon	1	1	2	0	
No breakdown	0	3	3	0	
Maganda	0	3	3	0	
<b>DAVAO DEL SUR</b>	<b>3</b>	<b>1</b>	<b>4</b>	<b>0</b>	
Santa Cruz	3	1	4	0	
Bitaug	3	1	4	0	
<b>REGION 12</b>	<b>0</b>	<b>3</b>	<b>3</b>	<b>0</b>	
<b>COTABATO</b>	<b>0</b>	<b>3</b>	<b>3</b>	<b>0</b>	
Pigcawayan	0	3	3	0	
Poblacion 3	0	2	2	0	
North Manuangan	0	1	1	0	
<b>BARMM</b>	<b>19</b>	<b>48</b>	<b>67</b>	<b>0</b>	
<b>MAGUINDANAO</b>	<b>17</b>	<b>28</b>	<b>45</b>	<b>0</b>	
Northern Kabuntalan	1	0	1	0	

REGION   PROVINCE   CITY/ MUNICIPALITY   BARANGAY	NO. OF DAMAGED HOUSES			AMOUNT (PHP)	REMARKS
	TOTALLY	PARTIALLY	GRAND TOTAL		
Gayonga	1	0	1	0	For validation
Datu Blah T. Sinsuat	5	2	7	0	
Laguitan	5	0	5	0	For validation
Nalkan	0	2	2	0	For validation
Shariff Aguak (Maganoy)	0	4	4	0	
Bagong	0	2	2	0	For validation
Lapok	0	1	1	0	For validation
Satan	0	1	1	0	For validation
Datu Hoffer Ampatuan	9	14	23	0	
Limpongo	4	8	12	0	For validation
Sayap	5	6	11	0	For validation
Datu Abdullah Sangki	2	8	10	0	
Talisawa	2	8	10	0	Houses made of light materials
<b>BASILAN</b>	<b>2</b>	<b>20</b>	<b>22</b>	<b>0</b>	
Lamitan	2	20	22	0	
Kulaybato	2	18	20	0	Houses made of light materials
Sta Clara	0	2	2	0	Houses made of light materials
<b>CAR</b>	<b>568</b>	<b>14,759</b>	<b>15,327</b>	<b>0</b>	
<b>ABRA</b>	<b>454</b>	<b>12,386</b>	<b>12,840</b>	<b>0</b>	
Bangued	315	6,278	6,593	0	
	315	6,278	6,593	0	
Boliney	0	5	5	0	
	0	5	5	0	
Bucay	0	18	18	0	
	0	18	18	0	
Bucloc	0	32	32	0	
	0	32	32	0	
Daguioman	0	4	4	0	
	0	4	4	0	
Danglas	13	525	538	0	
	13	525	538	0	
Dolores	6	563	569	0	
	6	563	569	0	
La Paz	20	2,433	2,453	0	

REGION   PROVINCE   CITY/ MUNICIPALITY   BARANGAY	NO. OF DAMAGED HOUSES			AMOUNT (PHP)	REMARKS
	TOTALLY	PARTIALLY	GRAND TOTAL		
	20	2,433	2,453	0	
Lacub	1	92	93	0	
	1	92	93	0	
Lagangilang	3	531	534	0	
	3	531	534	0	
Lagayan	1	3	4	0	
	1	3	4	0	
Langiden	31	193	224	0	
	31	193	224	0	
Licuan-Baay	4	214	218	0	
	4	214	218	0	
Luba	0	17	17	0	
	0	17	17	0	
Malibcong	0	0	0	0	
	0	0	0	0	
Manabo	0	146	146	0	
	0	146	146	0	
Peñarrubia	8	206	214	0	
	8	206	214	0	Damaged due to fallen tree
Pidigan	0	0	0	0	
	0	0	0	0	
Pilar	1	108	109	0	
	1	108	109	0	
Sallapadan	1	119	120	0	
	1	119	120	0	
San Isidro	1	23	24	0	
	1	23	24	0	
San Juan	26	293	319	0	
	26	293	319	0	
San Quintin	22	523	545	0	
	22	523	545	0	
Tayum	0	26	26	0	
	0	26	26	0	
Tineg	0	0	0	0	

REGION   PROVINCE   CITY/ MUNICIPALITY   BARANGAY	NO. OF DAMAGED HOUSES			AMOUNT (PHP)	REMARKS
	TOTALLY	PARTIALLY	GRAND TOTAL		
	0	0	0	0	
Tubo	0	0	0	0	
	0	0	0	0	
Villaviciosa	1	34	35	0	
	1	34	35	0	
<b>APAYAO</b>	<b>36</b>	<b>394</b>	<b>430</b>	<b>0</b>	
Calanasan	10	123	133	0	
	10	123	133	0	
Conner	0	65	65	0	
	0	65	65	0	
Flora	0	13	13	0	
	0	13	13	0	
Kabugao	20	128	148	0	
	20	128	148	0	
Luna	0	42	42	0	
	0	42	42	0	
Pudtol	5	6	11	0	
	5	6	11	0	
Santa Marcela	1	17	18	0	
	1	17	18	0	
<b>BENGUET</b>	<b>58</b>	<b>756</b>	<b>814</b>	<b>0</b>	
Baguio City	14	270	284	0	
	14	270	284	0	
Atok	1	6	7	0	
	1	6	7	0	
Bakun	0	28	28	0	
	0	28	28	0	
Bokod	1	3	4	0	
	1	3	4	0	
Buguias	4	31	35	0	
	4	31	35	0	
Itogon	7	39	46	0	
	7	39	46	0	
Kabayan	3	18	21	0	

REGION   PROVINCE   CITY/ MUNICIPALITY   BARANGAY	NO. OF DAMAGED HOUSES			AMOUNT (PHP)	REMARKS
	TOTALLY	PARTIALLY	GRAND TOTAL		
	3	18	21	0	
Kapangan	10	62	72	0	
	10	62	72	0	
Kibungan	6	14	20	0	
	6	14	20	0	
La Trinidad	3	23	26	0	
	3	23	26	0	
Mankayan	1	52	53	0	
	1	52	53	0	
Sablan	1	9	10	0	
	1	9	10	0	
Tuba	1	63	64	0	
	1	63	64	0	
Tublay	6	138	144	0	
	6	138	144	0	
<b>IFUGAO</b>	<b>9</b>	<b>481</b>	<b>490</b>	<b>0</b>	
Asipulo	2	39	41	0	
	2	39	41	0	
Banaue	1	142	143	0	
	1	142	143	0	
Hingyon	1	1	2	0	
	1	1	2	0	
Hungduan	5	44	49	0	
	5	44	49	0	
Kiangan	0	55	55	0	
	0	55	55	0	
Lamut	0	3	3	0	
	0	3	3	0	
Mayoyao	0	1	1	0	
	0	1	1	0	
Tinoc	0	196	196	0	
	0	196	196	0	
<b>KALINGA</b>	<b>6</b>	<b>329</b>	<b>335</b>	<b>0</b>	
Balbalan	2	185	187	0	



REGION   PROVINCE   CITY/ MUNICIPALITY   BARANGAY	NO. OF DAMAGED HOUSES			AMOUNT (PHP)	REMARKS
	TOTALLY	PARTIALLY	GRAND TOTAL		
	2	185	187	0	
Lubuagan	1	31	32	0	
	1	31	32	0	
Pasil	2	24	26	0	
	2	24	26	0	
Pinukupuk	0	19	19	0	
	0	19	19	0	
Tabuk	0	40	40	0	
	0	40	40	0	
Tanudan	1	27	28	0	
	1	27	28	0	
Tinglayan	0	3	3	0	
	0	3	3	0	
<b>MOUNTAIN PROVINCE</b>	<b>5</b>	<b>413</b>	<b>418</b>	<b>0</b>	
Barlig	0	61	61	0	
	0	61	61	0	
Bauko	0	59	59	0	
	0	59	59	0	
Besao	1	29	30	0	
	1	29	30	0	
Bontoc	1	26	27	0	
	1	26	27	0	
Natonin	2	79	81	0	
	2	79	81	0	
Sabangan	0	11	11	0	
	0	11	11	0	
Sadanga	1	39	40	0	
	1	39	40	0	
Sagada	0	38	38	0	
	0	38	38	0	
Tadian	0	71	71	0	
	0	71	71	0	

**DAMAGE AND LOSSES TO AGRICULTURE (2) as of (August 05, 2023 08:00)**

REGION   PROVINCE   CITY /MUNICIPALITY   BARANGAY		CLASSIFICATION	TYPE	NO. OF FARMERS/ FISHERFOLK AFFECTED	AFFECTED CROP AREA (HA)			NUMBER OF DAMAGED INFRASTRUCTURE, MACHINERIES, EQUIPMENT			PRODUCTION LOSS IN VOLUME (MT)	PRODUCTION LOSS / COST OF DAMAGE IN VALUE (PHP)
					WITH NO CHANCE OF RECOVERY (TOTALLY DAMAGED)	WITH CHANCE OF RECOVERY (PARTIALLY DAMAGED)	TOTAL	TOTALLY DAMAGED	PARTIALLY DAMAGED	TOTAL		
<b>GRAND TOTAL</b>	211			108,645	20,104.44	132,055.32	152,159.75	0	0	0	1,617,881.6	2,766,601,432.21
<b>DA TOTAL</b>	198			108,645	20,104.44	132,055.32	152,159.75	0	0	0	1,617,881.6	2,755,170,432.21
<b>NIA TOTAL</b>	13			0	0	0	0	0	0	0	0	11,431,000
<b>REGION 1</b>	5			8,776	58	8,425	8,483	0	0	0	4,016	121,807,766
<b>ILOCOS NORTE</b>	1			6,797	1	5,884	5,885	0	0	0	3,799	87,967,943
No breakdown	1			6,797	1	5,884	5,885	0	0	0	3,799	87,967,943
		Crops	Rice	6,797	1	5,884	5,885	0	0	0	3,799	87,967,943
<b>ILOCOS SUR</b>	1			1,693	6	2,133	2,139	0	0	0	183	29,965,480
No breakdown	1			1,693	6	2,133	2,139	0	0	0	183	29,965,480
		Crops	Rice	1,693	6	2,133	2,139	0	0	0	183	29,965,480
<b>PANGASINAN</b>	3			286	51	408	459	0	0	0	34	3,874,343
No breakdown	3			286	51	408	459	0	0	0	34	3,874,343
		Crops	Rice	196	39	331	370	0	0	0	27	2,388,905
		Crops	Corn	90	12	77	89	0	0	0	7	1,435,438
		Livestock and Poultry		0	0	0	0	0	0	0	0	50,000
<b>REGION 2</b>	9			85,777	11,851.37	95,508.82	107,360.19	0	0	0	1,537,031.89	1,751,754,841.53
<b>No Breakdown</b>	9			85,777	11,851.37	95,508.82	107,360.19	0	0	0	1,537,031.89	1,751,754,841.53
No breakdown	9			85,777	11,851.37	95,508.82	107,360.19	0	0	0	1,537,031.89	1,751,754,841.53
		Crops	Rice	20,086	1,829.37	35,449.81	37,279.18	0	0	0	5,704.18	426,028,262.06
		Crops	Corn	62,257	9,559.7	59,897.33	69,457.03	0	0	0	65,674.86	1,112,775,825.4
		Crops	High Value Crops	902	462.3	161.68	623.98	0	0	0	7,279.85	155,470,374.07
		Livestock and Poultry	Livestock and Poultry	1,006	0	0	0	0	0	0	8,431	20,715,400
		Fisheries	Produce	996	0	0	0	0	0	0	1,448,879	18,943,680

REGION   PROVINCE   CITY /MUNICIPALITY   BARANGAY		CLASSIFICATION	TYPE	NO. OF FARMERS/ FISHERFOLK AFFECTED	AFFECTED CROP AREA (HA)			NUMBER OF DAMAGED INFRASTRUCTURE, MACHINERIES, EQUIPMENT			PRODUCTION LOSS IN VOLUME (MT)	PRODUCTION LOSS / COST OF DAMAGE IN VALUE (PHP)
					WITH NO CHANCE OF RECOVERY (TOTALLY DAMAGED)	WITH CHANCE OF RECOVERY (PARTIALLY DAMAGED)	TOTAL	TOTALLY DAMAGED	PARTIALLY DAMAGED	TOTAL		
		Fisheries	Fishing gears/ Paraphernalia	280	0	0	0	0	0	0	1,034	9,291,300
		Fisheries	Facilities & Equipment	0	0	0	0	0	0	0	29	4,950,000
		Agricultural Infrastructures	Farm Structures	250	0	0	0	0	0	0	0	2,900,000
		Agricultural Infrastructures	Irrigation System	0	0	0	0	0	0	0	0	680,000
<b>REGION 3</b>	<b>21</b>			<b>1,726</b>	<b>5,488.91</b>	<b>16,694.34</b>	<b>22,183.25</b>	<b>0</b>	<b>0</b>	<b>0</b>	<b>8,688.6</b>	<b>595,643,094.31</b>
<b>AURORA</b>	<b>3</b>			<b>1,108</b>	<b>14.25</b>	<b>1,199.66</b>	<b>1,213.91</b>	<b>0</b>	<b>0</b>	<b>0</b>	<b>1,992.84</b>	<b>37,034,592.55</b>
No breakdown	3			1,108	14.25	1,199.66	1,213.91	0	0	0	1,992.84	37,034,592.55
		Crops	Rice	0	10.25	631.99	642.24	0	0	0	775.63	14,649,979.5
		Crops	Corn	23	0	11.55	11.55	0	0	0	6.95	327,795.55
		Crops	High Value Crops	1,085	4	556.12	560.12	0	0	0	1,210.26	22,056,817.5
<b>BULACAN</b>	<b>3</b>			<b>233</b>	<b>0</b>	<b>1,304.54</b>	<b>1,304.54</b>	<b>0</b>	<b>0</b>	<b>0</b>	<b>432.52</b>	<b>68,000,836.5</b>
No breakdown	3			233	0	1,304.54	1,304.54	0	0	0	432.52	68,000,836.5
		Crops	Rice	0	0	1,289.09	1,289.09	0	0	0	345.24	50,544,125.85
		Crops	High Value Crops	233	0	15.45	15.45	0	0	0	87.28	8,264,572.4
		Fisheries	Produce	0	0	0	0	0	0	0	0	9,192,138.25
<b>NUEVA ECIJA</b>	<b>2</b>			<b>12</b>	<b>707.2</b>	<b>7,175.6</b>	<b>7,882.8</b>	<b>0</b>	<b>0</b>	<b>0</b>	<b>1,001.42</b>	<b>80,252,120.36</b>
No breakdown	2			12	707.2	7,175.6	7,882.8	0	0	0	1,001.42	80,252,120.36
		Crops	Rice	0	707.2	7,165.75	7,872.95	0	0	0	1,001.42	80,203,901.65
		Crops	Corn	12	0	9.85	9.85	0	0	0	0	48,218.71
<b>PAMPANGA</b>	<b>3</b>			<b>43</b>	<b>4,444.29</b>	<b>628.65</b>	<b>5,072.94</b>	<b>0</b>	<b>0</b>	<b>0</b>	<b>3,490.02</b>	<b>299,901,349.76</b>
No breakdown	3			43	4,444.29	628.65	5,072.94	0	0	0	3,490.02	299,901,349.76
		Crops	Rice	0	4,439.79	565.14	5,004.93	0	0	0	3,384.48	164,660,841.76
		Crops	High Value Crops	43	4.5	63.51	68.01	0	0	0	105.54	4,085,700
		Fisheries	Produce	0	0	0	0	0	0	0	0	131,154,808
<b>TARLAC</b>	<b>3</b>			<b>46</b>	<b>279.41</b>	<b>6,300.87</b>	<b>6,580.28</b>	<b>0</b>	<b>0</b>	<b>0</b>	<b>1,465.97</b>	<b>88,207,403.11</b>
No breakdown	3			46	279.41	6,300.87	6,580.28	0	0	0	1,465.97	88,207,403.11
		Crops	Rice	0	279.41	6,290.17	6,569.58	0	0	0	1,115.56	79,157,036.23

REGION   PROVINCE   CITY /MUNICIPALITY   BARANGAY		CLASSIFICATION	TYPE	NO. OF FARMERS/ FISHERFOLK AFFECTED	AFFECTED CROP AREA (HA)			NUMBER OF DAMAGED INFRASTRUCTURE, MACHINERIES, EQUIPMENT			PRODUCTION LOSS IN VOLUME (MT)	PRODUCTION LOSS / COST OF DAMAGE IN VALUE (PHP)
					WITH NO CHANCE OF RECOVERY (TOTALLY DAMAGED)	WITH CHANCE OF RECOVERY (PARTIALLY DAMAGED)	TOTAL	TOTALLY DAMAGED	PARTIALLY DAMAGED	TOTAL		
		Crops	High Value Crops	46	0	10.7	10.7	0	0	0	350.41	8,496,896.88
		Livestock and Poultry		0	0	0	0	0	0	0	0	553,470
<b>ZAMBALES</b>	4			235	43.76	81.72	125.48	0	0	0	305.83	21,539,683.55
No breakdown	4			235	43.76	81.72	125.48	0	0	0	305.83	21,539,683.55
		Crops	Rice	0	21.04	67.18	88.22	0	0	0	0	586,539.33
		Crops	High Value Crops	226	22.72	14.54	37.26	0	0	0	305.83	20,168,144.22
		Fisheries	Produce	1	0	0	0	0	0	0	0	5,000
		Fisheries	Facilities & Equipment	8	0	0	0	0	0	0	0	780,000
<b>BATAAN</b>	3			49	0	3.3	3.3	0	0	0	0	707,108.48
No breakdown	3			49	0	3.3	3.3	0	0	0	0	707,108.48
		Crops	High Value Crops	31	0	3.3	3.3	0	0	0	0	246,438.48
		Fisheries	Produce	5	0	0	0	0	0	0	0	335,000
		Fisheries	Facilities & Equipment	13	0	0	0	0	0	0	0	125,670
<b>CALABARZON</b>	5			0	0	27.2	27.2	0	0	0	0	213,500
<b>CAVITE</b>	1			0	0	1.5	1.5	0	0	0	0	6,000
Ternate	1			0	0	1.5	1.5	0	0	0	0	6,000
		Crops	Rice	0	0	1.5	1.5	0	0	0	0	6,000
<b>BATANGAS</b>	1			0	0	0.8	0.8	0	0	0	0	8,000
San Juan	1			0	0	0.8	0.8	0	0	0	0	8,000
		Crops	Rice	0	0	0.8	0.8	0	0	0	0	8,000
<b>QUEZON</b>	3			0	0	24.9	24.9	0	0	0	0	199,500
Catanauan	1			0	0	1.9	1.9	0	0	0	0	9,500
		Crops	Rice	0	0	1.9	1.9	0	0	0	0	9,500
San Antonio	1			0	0	3	3	0	0	0	0	90,000
		Crops	Rice	0	0	3	3	0	0	0	0	90,000
Tagkawayan	1			0	0	20	20	0	0	0	0	100,000
		Crops	Rice	0	0	20	20	0	0	0	0	100,000
<b>MIMAROPA</b>	61			4,678	2,447.34	3,955.77	6,403.11	0	0	0	2,128.73	149,234,277.95

REGION   PROVINCE   CITY /MUNICIPALITY   BARANGAY		CLASSIFICATION	TYPE	NO. OF FARMERS/ FISHERFOLK AFFECTED	AFFECTED CROP AREA (HA)			NUMBER OF DAMAGED INFRASTRUCTURE, MACHINERIES, EQUIPMENT			PRODUCTION LOSS IN VOLUME (MT)	PRODUCTION LOSS / COST OF DAMAGE IN VALUE (PHP)
					WITH NO CHANCE OF RECOVERY (TOTALLY DAMAGED)	WITH CHANCE OF RECOVERY (PARTIALLY DAMAGED)	TOTAL	TOTALLY DAMAGED	PARTIALLY DAMAGED	TOTAL		
<b>OCCIDENTAL MINDORO</b>	45			3,010	66.74	3,646.77	3,713.51	0	0	0	228.93	64,739,678.62
Magsaysay	4			327	0	315.77	315.77	0	0	0	0	2,677,500.6
		Crops	Rice	239	0	314	314	0	0	0	0	582,278.6
		Crops	High Value Crops	31	0	1.77	1.77	0	0	0	0	103,693
		Fisheries	Produce	0	0	0	0	0	0	0	0	1,547,000
		Fisheries	Fishing gears/ Paraphernalia	57	0	0	0	0	0	0	0	444,529
San Jose	5			1,107	0	1,225.75	1,225.75	0	0	0	16.56	8,409,768.35
		Crops	Rice	919	0	1,204	1,204	0	0	0	0	2,904,077
		Livestock and Poultry	Livestock	0	0	0	0	0	0	0	0	190,000
		Crops	High Value Crops	188	0	21.75	21.75	0	0	0	16.56	605,133.35
		Fisheries	Produce	0	0	0	0	0	0	0	0	2,399,778
		Fisheries	Produce	0	0	0	0	0	0	0	0	2,310,780
Rizal	5			355	0	468.5	468.5	0	0	0	32.75	5,395,266
		Crops	Rice	332	0	464	464	0	0	0	0	1,342,766
		Crops	High Value Crops	9	0	4.5	4.5	0	0	0	32.75	1,167,000
		Agricultural Infrastructures	Irrigation System (NIA)	0	0	0	0	0	0	0	0	600,000
		Fisheries	Fishing gears/ Paraphernalia	14	0	0	0	0	0	0	0	284,000
		Fisheries	Produce	0	0	0	0	0	0	0	0	2,001,500
Calintaan	4			165	0.8	480.35	481.15	0	0	0	131.15	13,616,609.92
		Crops	Rice	100	0	455	455	0	0	0	0	9,735,600
		Livestock and Poultry	Livestock	0	0	0	0	0	0	0	0	65,000
		Crops	High Value Crops	65	0.8	25.35	26.15	0	0	0	131.15	3,666,009.92
		Agricultural Infrastructures	Irrigation System (NIA)	0	0	0	0	0	0	0	0	150,000
Sablayan	7			470	65.94	437	502.94	0	0	0	36.2	19,904,590.75
		Crops	Rice	443	62	437	499	0	0	0	15	11,572,369.28

REGION   PROVINCE   CITY /MUNICIPALITY   BARANGAY		CLASSIFICATION	TYPE	NO. OF FARMERS/ FISHERFOLK AFFECTED	AFFECTED CROP AREA (HA)			NUMBER OF DAMAGED INFRASTRUCTURE, MACHINERIES, EQUIPMENT			PRODUCTION LOSS IN VOLUME (MT)	PRODUCTION LOSS / COST OF DAMAGE IN VALUE (PHP)
					WITH NO CHANCE OF RECOVERY (TOTALLY DAMAGED)	WITH CHANCE OF RECOVERY (PARTIALLY DAMAGED)	TOTAL	TOTALLY DAMAGED	PARTIALLY DAMAGED	TOTAL		
		Livestock and Poultry	Livestock	0	0	0	0	0	0	0	0	247,580
		Crops	High Value Crops	19	3.94	0	3.94	0	0	0	21.2	1,481,999.47
		Agricultural Infrastructures	Irrigation System (NIA)	0	0	0	0	0	0	0	0	5,520,000
		Agricultural Infrastructures	Irrigation System (NIA)	0	0	0	0	0	0	0	0	80,000
		Fisheries	Fishing gears/ Paraphernalia	8	0	0	0	0	0	0	0	271,500
		Fisheries	Produce	0	0	0	0	0	0	0	0	731,142
Mamburao	5			81	0	72.1	72.1	0	0	0	0	2,422,800
		Crops	Rice	66	0	71	71	0	0	0	0	1,170,000
		Crops	High Value Crops	14	0	1.1	1.1	0	0	0	0	16,800
		Agricultural Infrastructures	Irrigation System (NIA)	0	0	0	0	0	0	0	0	100,000
		Fisheries	Fishing gears/ Paraphernalia	1	0	0	0	0	0	0	0	5,000
		Fisheries	Produce	0	0	0	0	0	0	0	0	1,131,000
Looc	2			7	0	4	4	0	0	0	0	73,479
		Livestock and Poultry	Livestock	0	0	0	0	0	0	0	0	50,000
		Crops	Rice	7	0	4	4	0	0	0	0	23,479
Lubang	1			0	0	0	0	0	0	0	0	530,000
		Livestock and Poultry	Livestock	0	0	0	0	0	0	0	0	530,000
Santa Cruz	8			327	0	523	523	0	0	0	12	10,808,279
		Livestock and Poultry	Livestock	0	0	0	0	0	0	0	0	100,000
		Crops	Rice	256	0	511	511	0	0	0	0	3,044,354
		Crops	High Value Crops	63	0	12	12	0	0	0	12	410,000
		Agricultural Infrastructures	Irrigation System (NIA)	0	0	0	0	0	0	0	0	900,000
		Agricultural Infrastructures	Irrigation System (NIA)	0	0	0	0	0	0	0	0	200,000

REGION   PROVINCE   CITY /MUNICIPALITY   BARANGAY		CLASSIFICATION	TYPE	NO. OF FARMERS/ FISHERFOLK AFFECTED	AFFECTED CROP AREA (HA)			NUMBER OF DAMAGED INFRASTRUCTURE, MACHINERIES, EQUIPMENT			PRODUCTION LOSS IN VOLUME (MT)	PRODUCTION LOSS / COST OF DAMAGE IN VALUE (PHP)
					WITH NO CHANCE OF RECOVERY (TOTALLY DAMAGED)	WITH CHANCE OF RECOVERY (PARTIALLY DAMAGED)	TOTAL	TOTALLY DAMAGED	PARTIALLY DAMAGED	TOTAL		
		Agricultural Infrastructures	Irrigation System (NIA)	0	0	0	0	0	0	0	0	120,000
		Fisheries	Fishing gears/ Paraphernalia	8	0	0	0	0	0	0	0	2,407,500
		Fisheries	Produce	0	0	0	0	0	0	0	0	3,626,425
Paluan	3			123	0	37.3	37.3	0	0	0	0.27	529,005
		Crops	Rice	21	0	37	37	0	0	0	0	207,700
		Crops	High Value Crops	9	0	0.3	0.3	0	0	0	0.27	14,305
		Fisheries	Fishing gears/ Paraphernalia	93	0	0	0	0	0	0	0	307,000
Abra de Ilog	1			48	0	83	83	0	0	0	0	372,380
		Crops	Rice	48	0	83	83	0	0	0	0	372,380
<b>PALAWAN</b>	<b>4</b>			<b>39</b>	<b>30</b>	<b>22</b>	<b>52</b>	<b>0</b>	<b>0</b>	<b>0</b>	<b>8.8</b>	<b>1,942,475</b>
Quezon	1			6	0	12	12	0	0	0	0	211,200
		Crops	Rice	6	0	12	12	0	0	0	0	211,200
San Vicente	1			12	11	3	14	0	0	0	4.8	102,200
		Crops	Rice	12	11	3	14	0	0	0	4.8	102,200
Rizal (Marcos)	1			21	19	7	26	0	0	0	4	129,075
		Crops	Rice	21	19	7	26	0	0	0	4	129,075
Coron	1			0	0	0	0	0	0	0	0	1,500,000
		Agricultural Infrastructures	Irrigation System (NIA)	0	0	0	0	0	0	0	0	1,500,000
<b>ORIENTAL MINDORO</b>	<b>12</b>			<b>1,629</b>	<b>2,350.6</b>	<b>287</b>	<b>2,637.6</b>	<b>0</b>	<b>0</b>	<b>0</b>	<b>1,891</b>	<b>82,552,124.33</b>
Mansalay	1			0	180	0	180	0	0	0	155	6,570,670
		Crops	Rice	0	180	0	180	0	0	0	155	6,570,670
Pinamalayan	1			0	21	0	21	0	0	0	0	486,360
		Crops	Rice	0	21	0	21	0	0	0	0	486,360
Bulalacao (San Pedro)	1			307	30	115	145	0	0	0	0	3,068,300
		Crops	Rice	307	30	115	145	0	0	0	0	3,068,300
Bongabong	2			0	45	0	45	0	0	0	0	493,400
		Crops	Rice	0	45	0	45	0	0	0	0	432,400
		Agricultural Infrastructures	Irrigation System (NIA)	0	0	0	0	0	0	0	0	61,000

REGION   PROVINCE   CITY /MUNICIPALITY   BARANGAY		CLASSIFICATION	TYPE	NO. OF FARMERS/ FISHERFOLK AFFECTED	AFFECTED CROP AREA (HA)			NUMBER OF DAMAGED INFRASTRUCTURE, MACHINERIES, EQUIPMENT			PRODUCTION LOSS IN VOLUME (MT)	PRODUCTION LOSS / COST OF DAMAGE IN VALUE (PHP)
					WITH NO CHANCE OF RECOVERY (TOTALLY DAMAGED)	WITH CHANCE OF RECOVERY (PARTIALLY DAMAGED)	TOTAL	TOTALLY DAMAGED	PARTIALLY DAMAGED	TOTAL		
Baco	1			563	553.6	172	725.6	0	0	0	0	3,442,654.33
		Crops	Rice	563	553.6	172	725.6	0	0	0	0	3,442,654.33
Naujan	5			694	1,376	0	1,376	0	0	0	1,736	64,346,080
		Crops	Rice	694	1,376	0	1,376	0	0	0	1,736	61,600,580
		Agricultural Infrastructures	Irrigation System (NIA)	0	0	0	0	0	0	0	0	100,000
		Agricultural Infrastructures	Irrigation System (NIA)	0	0	0	0	0	0	0	0	2,000,000
		Agricultural Infrastructures	Irrigation System (NIA)	0	0	0	0	0	0	0	0	100,000
		Fisheries	Produce	0	0	0	0	0	0	0	0	545,500
Victoria	1			65	145	0	145	0	0	0	0	4,144,660
		Crops	Rice	65	145	0	145	0	0	0	0	4,144,660
<b>REGION 6</b>	<b>67</b>			<b>4,802</b>	<b>135.82</b>	<b>4,015.13</b>	<b>4,150.94</b>	<b>0</b>	<b>0</b>	<b>0</b>	<b>3,826.13</b>	<b>97,746,165.19</b>
<b>NEGROS OCCIDENTAL</b>	<b>32</b>			<b>3,450</b>	<b>78.98</b>	<b>3,152.7</b>	<b>3,231.68</b>	<b>0</b>	<b>0</b>	<b>0</b>	<b>2,343.66</b>	<b>63,510,342.28</b>
La Carlota	1			25	13.6	10.85	24.45	0	0	0	0	375,795
		Crops	Rice	25	13.6	10.85	24.45	0	0	0	0	375,795
San Carlos	1			59	0	64.15	64.15	0	0	0	80.83	1,454,922
		Crops	Rice	59	0	64.15	64.15	0	0	0	80.83	1,454,922
Sipalay	2			86	18.56	24.28	42.84	0	0	0	127.01	3,825,266
		Crops	Rice	41	16.26	14.01	30.27	0	0	0	22.23	848,966
		Crops	High Value Crops	45	2.3	10.27	12.57	0	0	0	104.78	2,976,300
Valladolid	1			193	0	220.54	220.54	0	0	0	22.86	1,082,656.17
		Crops	Rice	193	0	220.54	220.54	0	0	0	22.86	1,082,656.17
Pulupandan	1			37	1	29.68	30.68	0	0	0	1.44	228,192.5
		Crops	Rice	37	1	29.68	30.68	0	0	0	1.44	228,192.5
La Castellana	2			100	0	49.45	49.45	0	0	0	105.55	2,319,453.8
		Crops	Rice	41	0	26.8	26.8	0	0	0	67.81	1,321,723.8
		Crops	Corn	59	0	22.65	22.65	0	0	0	37.74	997,730
Cadiz	2			29	7.2	17.99	25.19	0	0	0	29.71	838,273
		Crops	Rice	25	7.2	11.95	19.15	0	0	0	19.64	478,083



REGION   PROVINCE   CITY /MUNICIPALITY   BARANGAY		CLASSIFICATION	TYPE	NO. OF FARMERS/ FISHERFOLK AFFECTED	AFFECTED CROP AREA (HA)			NUMBER OF DAMAGED INFRASTRUCTURE, MACHINERIES, EQUIPMENT			PRODUCTION LOSS IN VOLUME (MT)	PRODUCTION LOSS / COST OF DAMAGE IN VALUE (PHP)
					WITH NO CHANCE OF RECOVERY (TOTALLY DAMAGED)	WITH CHANCE OF RECOVERY (PARTIALLY DAMAGED)	TOTAL	TOTALLY DAMAGED	PARTIALLY DAMAGED	TOTAL		
		Crops	High Value Crops	4	0	6.04	6.04	0	0	0	10.07	360,190
Pontevedra	1			162	0	152.05	152.05	0	0	0	195.56	3,715,592.5
		Crops	Rice	162	0	152.05	152.05	0	0	0	195.56	3,715,592.5
Candoni	1			14	0	14.32	14.32	0	0	0	17.46	279,360
		Crops	Rice	14	0	14.32	14.32	0	0	0	17.46	279,360
Cauayan	1			76	19.96	62.96	82.92	0	0	0	1.35	831,498
		Crops	Rice	76	19.96	62.96	82.92	0	0	0	1.35	831,498
San Enrique	1			310	0	324.7	324.7	0	0	0	75.41	5,732,098.73
		Crops	Rice	310	0	324.7	324.7	0	0	0	75.41	5,732,098.73
Enrique B. Magalona (Saravia)	1			41	0	16.29	16.29	0	0	0	5.94	238,014
		Crops	Rice	41	0	16.29	16.29	0	0	0	5.94	238,014
Binalbagan	2			61	0	52.55	52.55	0	0	0	64.05	1,282,800
		Crops	Rice	10	0	7.15	7.15	0	0	0	8.73	174,600
		Crops	Corn	51	0	45.4	45.4	0	0	0	55.32	1,108,200
Bago	1			813	0	991.17	991.17	0	0	0	737.18	21,172,721.02
		Crops	Rice	813	0	991.17	991.17	0	0	0	737.18	21,172,721.02
Calatrava	2			236	0	122.2	122.2	0	0	0	234.83	4,716,644.59
		Crops	Corn	234	0	118.2	118.2	0	0	0	234.83	4,696,650
		Crops	Rice	2	0	4	4	0	0	0	0	19,994.59
Silay	1			17	3.14	6.58	9.72	0	0	0	6.65	232,345
		Crops	Rice	17	3.14	6.58	9.72	0	0	0	6.65	232,345
Hinoba-an	2			142	0	129.75	129.75	0	0	0	42.89	1,317,469
		Crops	Rice	115	0	117	117	0	0	0	21	877,200
		Crops	Corn	27	0	12.75	12.75	0	0	0	21.89	440,269
Ilog	1			330	0	321.31	321.31	0	0	0	0	642,620
		Crops	Rice	330	0	321.31	321.31	0	0	0	0	642,620
Isabela	2			33	1.07	30.35	31.42	0	0	0	26.65	670,567.58
		Crops	Rice	16	1.07	10.65	11.72	0	0	0	19.39	359,083
		Crops	Corn	17	0	19.7	19.7	0	0	0	7.26	311,484.58
Murcia	1			44	1.8	39.82	41.62	0	0	0	102.23	1,533,438
		Crops	Rice	44	1.8	39.82	41.62	0	0	0	102.23	1,533,438

REGION   PROVINCE   CITY /MUNICIPALITY   BARANGAY		CLASSIFICATION	TYPE	NO. OF FARMERS/ FISHERFOLK AFFECTED	AFFECTED CROP AREA (HA)			NUMBER OF DAMAGED INFRASTRUCTURE, MACHINERIES, EQUIPMENT			PRODUCTION LOSS IN VOLUME (MT)	PRODUCTION LOSS / COST OF DAMAGE IN VALUE (PHP)
					WITH NO CHANCE OF RECOVERY (TOTALLY DAMAGED)	WITH CHANCE OF RECOVERY (PARTIALLY DAMAGED)	TOTAL	TOTALLY DAMAGED	PARTIALLY DAMAGED	TOTAL		
Himamaylan	1			341	0.9	243.15	244.05	0	0	0	287.2	6,767,190.5
		Crops	Rice	341	0.9	243.15	244.05	0	0	0	287.2	6,767,190.5
Hinigaran	1			279	11.75	218.26	230.01	0	0	0	176.36	4,162,675
		Crops	Rice	279	11.75	218.26	230.01	0	0	0	176.36	4,162,675
Sagay	2			12	0	6.95	6.95	0	0	0	2	62,829.89
		Crops	Rice	2	0	0.75	0.75	0	0	0	0	7,471.43
		Crops	Corn	10	0	6.2	6.2	0	0	0	2	55,358.46
Victorias	1			10	0	3.35	3.35	0	0	0	0.5	27,920
		Crops	Rice	10	0	3.35	3.35	0	0	0	0.5	27,920
<b>ANTIQUE</b>	<b>9</b>			<b>298</b>	<b>21.25</b>	<b>202.3</b>	<b>223.55</b>	<b>0</b>	<b>0</b>	<b>0</b>	<b>339.45</b>	<b>6,950,251.4</b>
Hamtic	2			16	0	8.05	8.05	0	0	0	9.66	232,325
		Crops	Rice	9	0	5.8	5.8	0	0	0	7.41	196,325
		Crops	Corn	7	0	2.25	2.25	0	0	0	2.25	36,000
Laua-an	1			80	0	50	50	0	0	0	28	842,000
		Crops	Rice	80	0	50	50	0	0	0	28	842,000
Valderrama	3			45	5.25	23	28.25	0	0	0	45.3	848,035.71
		Crops	Rice	42	4.25	22	26.25	0	0	0	38.4	684,535.71
		Crops	Corn	2	0	1	1	0	0	0	3.9	58,500
		Crops	High Value Crops	1	1	0	1	0	0	0	3	105,000
Culasi	1			7	2	4.95	6.95	0	0	0	8.25	213,506.76
		Crops	Rice	7	2	4.95	6.95	0	0	0	8.25	213,506.76
Barbaza	2			150	14	116.3	130.3	0	0	0	248.24	4,814,383.93
		Crops	Rice	125	14	93.55	107.55	0	0	0	217	3,929,321.43
		Crops	Corn	25	0	22.75	22.75	0	0	0	31.24	885,062.5
<b>ILOILO</b>	<b>16</b>			<b>643</b>	<b>25.38</b>	<b>517.11</b>	<b>542.48</b>	<b>0</b>	<b>0</b>	<b>0</b>	<b>866.95</b>	<b>19,867,934.02</b>
Tubungan	2			38	2.61	0.5	3.11	0	0	0	27.48	419,000
		Crops	Rice	2	0	0.5	0.5	0	0	0	1.38	27,500
		Crops	High Value Crops	36	2.61	0	2.61	0	0	0	26.1	391,500
Tigbauan	1			8	0	5.4	5.4	0	0	0	9.72	164,453.52
		Crops	Rice	8	0	5.4	5.4	0	0	0	9.72	164,453.52

REGION   PROVINCE   CITY /MUNICIPALITY   BARANGAY		CLASSIFICATION	TYPE	NO. OF FARMERS/ FISHERFOLK AFFECTED	AFFECTED CROP AREA (HA)			NUMBER OF DAMAGED INFRASTRUCTURE, MACHINERIES, EQUIPMENT			PRODUCTION LOSS IN VOLUME (MT)	PRODUCTION LOSS / COST OF DAMAGE IN VALUE (PHP)
					WITH NO CHANCE OF RECOVERY (TOTALLY DAMAGED)	WITH CHANCE OF RECOVERY (PARTIALLY DAMAGED)	TOTAL	TOTALLY DAMAGED	PARTIALLY DAMAGED	TOTAL		
New Lucena	1			125	1.5	138.54	140.04	0	0	0	71.87	2,772,598.28
		Crops	Rice	125	1.5	138.54	140.04	0	0	0	71.87	2,772,598.28
Cabatuan	2			28	0	27.06	27.06	0	0	0	49.19	2,513,116.4
		Crops	Rice	23	0	22.46	22.46	0	0	0	13.03	299,616.4
		Crops	High Value Crops	5	0	4.6	4.6	0	0	0	36.16	2,213,500
Leganes	1			24	15.8	3.32	19.12	0	0	0	1.17	319,519.13
		Crops	Rice	24	15.8	3.32	19.12	0	0	0	1.17	319,519.13
Concepcion	1			53	0	69.25	69.25	0	0	0	58.62	1,113,780
		Crops	Corn	53	0	69.25	69.25	0	0	0	58.62	1,113,780
San Joaquin	4			100	5.47	11.33	16.79	0	0	0	84.49	2,126,405.69
		Crops	Rice	25	0	9.87	9.87	0	0	0	2.93	186,200.69
		Crops	Corn	7	0	1.38	1.38	0	0	0	31.24	624,750
		Crops	High Value Crops	54	5.47	0.08	5.54	0	0	0	50.32	1,260,775
		Livestock and Poultry	Livestock	14	0	0	0	0	0	0	0	54,680
Barotac Viejo	1			77	0	90.5	90.5	0	0	0	266.73	4,963,140
		Crops	Corn	77	0	90.5	90.5	0	0	0	266.73	4,963,140
Maasin	1			4	0	3.5	3.5	0	0	0	6.97	104,475
		Crops	Rice	4	0	3.5	3.5	0	0	0	6.97	104,475
Dingle	1			158	0	131.31	131.31	0	0	0	152.03	2,736,450
		Crops	Rice	158	0	131.31	131.31	0	0	0	152.03	2,736,450
Banate	1			28	0	36.4	36.4	0	0	0	138.68	2,634,996
		Crops	Rice	28	0	36.4	36.4	0	0	0	138.68	2,634,996
<b>GUIMARAS</b>	<b>9</b>			<b>253</b>	<b>10.21</b>	<b>111.13</b>	<b>121.34</b>	<b>0</b>	<b>0</b>	<b>0</b>	<b>248.96</b>	<b>6,604,442.49</b>
Nueva Valencia	2			60	2.15	35.56	37.71	0	0	0	27.23	430,160
		Crops	Rice	43	1.25	30.85	32.1	0	0	0	19.8	310,350
		Crops	Corn	17	0.9	4.71	5.61	0	0	0	7.43	119,810
Buenavista	2			52	2.4	55.61	58.01	0	0	0	112.38	1,840,739.99
		Crops	Rice	50	2.4	53.76	56.16	0	0	0	108.22	1,632,614.99
		Crops	Corn	2	0	1.85	1.85	0	0	0	4.16	208,125

REGION   PROVINCE   CITY /MUNICIPALITY   BARANGAY		CLASSIFICATION	TYPE	NO. OF FARMERS/ FISHERFOLK AFFECTED	AFFECTED CROP AREA (HA)			NUMBER OF DAMAGED INFRASTRUCTURE, MACHINERIES, EQUIPMENT			PRODUCTION LOSS IN VOLUME (MT)	PRODUCTION LOSS / COST OF DAMAGE IN VALUE (PHP)
					WITH NO CHANCE OF RECOVERY (TOTALLY DAMAGED)	WITH CHANCE OF RECOVERY (PARTIALLY DAMAGED)	TOTAL	TOTALLY DAMAGED	PARTIALLY DAMAGED	TOTAL		
Jordan	2			18	0.99	0.73	1.72	0	0	0	8.39	358,031.25
		Crops	High Value Crops	17	0.74	0.73	1.47	0	0	0	8.39	352,156.25
		Crops	Corn	1	0.25	0	0.25	0	0	0	0	5,875
San Lorenzo	2			65	0.5	14.54	15.04	0	0	0	10.27	717,893.41
		Crops	High Value Crops	5	0.5	0.35	0.85	0	0	0	6.78	315,097.1
		Crops	Corn	60	0	14.19	14.19	0	0	0	3.49	402,796.31
Sibunag	1			58	4.17	4.69	8.86	0	0	0	90.69	3,257,617.84
		Crops	High Value Crops	58	4.17	4.69	8.86	0	0	0	90.69	3,257,617.84
<b>AKLAN</b>	1			158	0	31.89	31.89	0	0	0	27.11	813,195
Madalag	1			158	0	31.89	31.89	0	0	0	27.11	813,195
		Crops	Rice	158	0	31.89	31.89	0	0	0	27.11	813,195
<b>BARMM</b>	1			0	0	833	833	0	0	0	0	0
<b>MAGUINDANAO</b>	1			0	0	833	833	0	0	0	0	0
Datu Abdullah Sangki	1			0	0	833	833	0	0	0	0	0
Talisawa		Crops		0	0	833	833	0	0	0	0	0
<b>CAR</b>	42			2,886	123	2,596.06	2,719.06	0	0	0	62,190.25	50,201,787.23
<b>APAYAO</b>	7			1,518	123	1,857	1,980	0	0	0	2,656.95	35,759,670
Flora	1			95	123	0	123	0	0	0	639.6	10,040,700
		Crops	Corn	95	123	0	123	0	0	0	639.6	10,040,700
Luna	2			651	0	565	565	0	0	0	334.2	3,090,830
		Crops	Corn	650	0	565	565	0	0	0	334.2	3,076,330
		Fisheries	Produce	1	0	0	0	0	0	0	0	14,500
Pudtol	2			539	0	843	843	0	0	0	1,077	13,773,005
		Crops	Corn	534	0	843	843	0	0	0	1,077	13,718,775
		Fisheries	Produce	5	0	0	0	0	0	0	0	54,230
Santa Marcela	1			201	0	449	449	0	0	0	606.15	8,699,525
		Crops	Corn	201	0	449	449	0	0	0	606.15	8,699,525
Kabugao	1			32	0	0	0	0	0	0	0	155,610
		Fisheries	Produce	32	0	0	0	0	0	0	0	155,610

REGION   PROVINCE   CITY /MUNICIPALITY   BARANGAY		CLASSIFICATION	TYPE	NO. OF FARMERS/ FISHERFOLK AFFECTED	AFFECTED CROP AREA (HA)			NUMBER OF DAMAGED INFRASTRUCTURE, MACHINERIES, EQUIPMENT			PRODUCTION LOSS IN VOLUME (MT)	PRODUCTION LOSS / COST OF DAMAGE IN VALUE (PHP)
					WITH NO CHANCE OF RECOVERY (TOTALLY DAMAGED)	WITH CHANCE OF RECOVERY (PARTIALLY DAMAGED)	TOTAL	TOTALLY DAMAGED	PARTIALLY DAMAGED	TOTAL		
<b>BENGUET</b>	18			780	0	164.19	164.19	0	0	0	28,454.08	5,236,066.67
Atok	1			72	0	15.8	15.8	0	0	0	71	527,974.23
		Crops	High Value Crops	72	0	15.8	15.8	0	0	0	71	527,974.23
Baguio	2			44	0	6.5	6.5	0	0	0	5,913.73	156,640.47
		Crops	High Value Crops	44	0	6.5	6.5	0	0	0	5,913.73	136,640.47
		Fisheries	Facilities & Equipment	0	0	0	0	0	0	0	0	20,000
Bakun	1			121	0	25.3	25.3	0	0	0	104.7	905,916.29
		Crops	High Value Crops	121	0	25.3	25.3	0	0	0	104.7	905,916.29
Bokod	1			32	0	7.6	7.6	0	0	0	28.13	222,918.22
		Crops	High Value Crops	32	0	7.6	7.6	0	0	0	28.13	222,918.22
Buguias	1			143	0	47	47	0	0	0	258.75	1,655,388.78
		Crops	High Value Crops	143	0	47	47	0	0	0	258.75	1,655,388.78
Itogon	1			28	0	3.5	3.5	0	0	0	10.33	99,787.8
		Crops	High Value Crops	28	0	3.5	3.5	0	0	0	10.33	99,787.8
Kabayan	1			38	0	6.05	6.05	0	0	0	20.23	202,625.2
		Crops	High Value Crops	38	0	6.05	6.05	0	0	0	20.23	202,625.2
Kapangan	1			79	0	19.25	19.25	0	0	0	51.68	396,245.72
		Crops	High Value Crops	79	0	19.25	19.25	0	0	0	51.68	396,245.72
Kibungan	1			39	0	11.95	11.95	0	0	0	41.38	208,824.34
		Crops	High Value Crops	39	0	11.95	11.95	0	0	0	41.38	208,824.34
La Trinidad	3			73	0	5.34	5.34	0	0	0	21,909.89	330,070.85
		Crops	High Value Crops	71	0	5.34	5.34	0	0	0	21,909.89	271,070.85
		Fisheries	Produce	1	0	0	0	0	0	0	0	39,500
		Fisheries	Fishing gears/ Paraphernalia	1	0	0	0	0	0	0	0	19,500

REGION   PROVINCE   CITY /MUNICIPALITY   BARANGAY		CLASSIFICATION	TYPE	NO. OF FARMERS/ FISHERFOLK AFFECTED	AFFECTED CROP AREA (HA)			NUMBER OF DAMAGED INFRASTRUCTURE, MACHINERIES, EQUIPMENT			PRODUCTION LOSS IN VOLUME (MT)	PRODUCTION LOSS / COST OF DAMAGE IN VALUE (PHP)
					WITH NO CHANCE OF RECOVERY (TOTALLY DAMAGED)	WITH CHANCE OF RECOVERY (PARTIALLY DAMAGED)	TOTAL	TOTALLY DAMAGED	PARTIALLY DAMAGED	TOTAL		
Mankayan	1			57	0	11.45	11.45	0	0	0	38.06	344,561.81
		Crops	High Value Crops	57	0	11.45	11.45	0	0	0	38.06	344,561.81
Sablan	1			27	0	2.36	2.36	0	0	0	0	88,391.31
		Crops	High Value Crops	27	0	2.36	2.36	0	0	0	0	88,391.31
Tuba	2			11	0	0.35	0.35	0	0	0	0.75	60,894.29
		Crops	High Value Crops	11	0	0.35	0.35	0	0	0	0.75	10,894.29
		Fisheries	Facilities & Equipment	0	0	0	0	0	0	0	0	50,000
Tublay	1			16	0	1.74	1.74	0	0	0	5.45	35,827.36
		Crops	High Value Crops	16	0	1.74	1.74	0	0	0	5.45	35,827.36
<b>KALINGA</b>	<b>8</b>			<b>463</b>	<b>0</b>	<b>570</b>	<b>570</b>	<b>0</b>	<b>0</b>	<b>0</b>	<b>31,057.25</b>	<b>7,668,083</b>
Rizal (Liwan)	2			441	0	562	562	0	0	0	769.25	7,602,945
		Crops	Corn	440	0	562	562	0	0	0	769.25	7,502,945
		Fisheries	Fishing gears/ Paraphernalia	1	0	0	0	0	0	0	0	100,000
Tanudan	1			5	0	8	8	0	0	0	30,288	30,288
		Crops	Corn	5	0	8	8	0	0	0	30,288	30,288
Pasil	1			5	0	0	0	0	0	0	0	1,850
		Fisheries	Produce	5	0	0	0	0	0	0	0	1,850
Balbalan	2			2	0	0	0	0	0	0	0	6,500
		Fisheries	Produce	1	0	0	0	0	0	0	0	1,500
		Fisheries	Fishing gears/ Paraphernalia	1	0	0	0	0	0	0	0	5,000
Tinglayan	2			10	0	0	0	0	0	0	0	26,500
		Fisheries	Produce	5	0	0	0	0	0	0	0	1,500
		Fisheries	Fishing gears/ Paraphernalia	5	0	0	0	0	0	0	0	25,000
<b>MOUNTAIN PROVINCE</b>	<b>6</b>			<b>108</b>	<b>0</b>	<b>4.87</b>	<b>4.87</b>	<b>0</b>	<b>0</b>	<b>0</b>	<b>21.97</b>	<b>503,167.56</b>
Bauko	2			78	0	3.87	3.87	0	0	0	18.14	452,219.23
		Crops	High Value Crops	34	0	3.87	3.87	0	0	0	18.14	167,069.23

REGION   PROVINCE   CITY /MUNICIPALITY   BARANGAY		CLASSIFICATION	TYPE	NO. OF FARMERS/ FISHERFOLK AFFECTED	AFFECTED CROP AREA (HA)			NUMBER OF DAMAGED INFRASTRUCTURE, MACHINERIES, EQUIPMENT			PRODUCTION LOSS IN VOLUME (MT)	PRODUCTION LOSS / COST OF DAMAGE IN VALUE (PHP)
					WITH NO CHANCE OF RECOVERY (TOTALLY DAMAGED)	WITH CHANCE OF RECOVERY (PARTIALLY DAMAGED)	TOTAL	TOTALLY DAMAGED	PARTIALLY DAMAGED	TOTAL		
		Fisheries	Produce	44	0	0	0	0	0	0	0	285,150
Sabangan	1			6	0	0.25	0.25	0	0	0	0.68	7,899.07
		Crops	High Value Crops	6	0	0.25	0.25	0	0	0	0.68	7,899.07
Sagada	1			10	0	0.38	0.38	0	0	0	1.47	17,238.29
		Crops	High Value Crops	10	0	0.38	0.38	0	0	0	1.47	17,238.29
Tadian	1			12	0	0.37	0.37	0	0	0	1.68	16,060.97
		Crops	High Value Crops	12	0	0.37	0.37	0	0	0	1.68	16,060.97
Barlig	1			2	0	0	0	0	0	0	0	9,750
		Fisheries	Produce	2	0	0	0	0	0	0	0	9,750
<b>ABRA</b>	<b>3</b>			<b>17</b>	<b>0</b>	<b>0</b>	<b>0</b>	<b>0</b>	<b>0</b>	<b>0</b>	<b>0</b>	<b>1,034,800</b>
Bangued	1			1	0	0	0	0	0	0	0	700,000
		Fisheries	Facilities & Equipment	1	0	0	0	0	0	0	0	700,000
La Paz	1			1	0	0	0	0	0	0	0	124,800
		Fisheries	Produce	1	0	0	0	0	0	0	0	124,800
San Juan	1			15	0	0	0	0	0	0	0	210,000
		Fisheries	Produce	15	0	0	0	0	0	0	0	210,000

### DAMAGE TO INFRASTRUCTURE as of (August 05, 2023 08:00)

REGION   PROVINCE   CITY /MUNICIPALITY   BARANGAY		TYPE	CLASSIFICATION	INFRASTRUCTURE	NUMBER OF DAMAGED	UNIT	QUANTITY	STATUS	COST(PHP)	REMARKS
<b>GRAND TOTAL</b>	<b>395</b>				<b>506</b>				<b>3,631,012,164.44</b>	
<b>REGION 1</b>	<b>67</b>				<b>67</b>				<b>684,100,000</b>	
<b>ILOCOS SUR</b>	<b>44</b>				<b>44</b>				<b>651,200,000</b>	
Cervantes	44				44				651,200,000	

REGION   PROVINCE   CITY /MUNICIPALITY   BARANGAY		TYPE	CLASSIFICATION	INFRASTRUCTURE	NUMBER OF DAMAGED	UNIT	QUANTITY	STATUS	COST(PHP)	REMARKS
Sitio Zigzag, Malaya		Roads	Local	Farm to Market Road	1				200,000	Road repair/installation of culvert of culvert and road clearing (Subject for validation)
Cervantes- Tagudin Road		Roads	Local	Road	1			Damage Pavement, slope protection and landslides	40,000,000	Stone Masonry Structural concrete excavation P.C.C.P. (Subject for validation)
Cervantes-Quirino Road		Roads	Local	Road	1			Damage Pavement, slope protection and landslides	40,000,000	Stone Masonry Structural concrete excavation P.C.C.P. (Subject for validation)
Cervantes-Tadian Road		Roads	Local	Road	1			Damage Pavement, slope protection and landslides	40,000,000	Stone Masonry Structural concrete excavation P.C.C.P. (Subject for validation)
Cervantes-Tue Road		Roads	Local	Road	1			Damage Pavement, slope protection and landslides	40,000,000	Stone Masonry Structural concrete excavation P.C.C.P. (Subject for validation)
Cervantes-Mankayan Road		Roads	Local	Road	1			Damage Pavement, slope protection and landslides	40,000,000	Stone Masonry Structural concrete excavation P.C.C.P. (Subject for validation)
Barangay Rosario		Roads	Local	Drainage System	1			Damage Canal and damage P.C.C.P.	15,000,000	Stone Masonry Structural concrete excavation P.C.C.P. (Subject for validation)
San Juan		Roads	Local	Flood Control	1			Wash Out	20,000,000	Stone Masonry Structural concrete Excavation (Subject for validation)
Barangay Aluling		Roads	Local	Flood Control	1			Wash Out	15,000,000	Stone Masonry Structural concrete Excavation (Subject for validation)



REGION   PROVINCE   CITY /MUNICIPALITY   BARANGAY		TYPE	CLASSIFICATION	INFRASTRUCTURE	NUMBER OF DAMAGED	UNIT	QUANTITY	STATUS	COST(PHP)	REMARKS
Samoyao Flood Control		Roads	Local	Flood Control	1			Wash Out	15,000,000	Stone Masonry Structural concrete Excavation (Subject for validation)
Bulaga Flood Control, Barangay Aluling		Roads	Local	Flood Control	1			Wash Out	10,000,000	Stone Masonry Structural concrete Excavation (Subject for validation)
Cambagiw Flood Control, Barangay Aluling		Roads	Local	Flood Control	1			Wash Out	10,000,000	Stone Masonry Structural concrete Excavation (Subject for validation)
Pilipil flood Control, Barangay Pilipil		Roads	Local	Flood Control	1			Wash Out	15,000,000	Stone Masonry Structural concrete Excavation (Subject for validation)
Kalaleng Irrigation, Barangay Pilipil		Roads	Local	Flood Control	1			Wash Out	15,000,000	Stone Masonry Structural concrete Excavation (Subject for validation)
Comillas North Flood Control/ Barangay Comillas North		Roads	Local	Flood Control	1			Wash Out	15,000,000	Stone Masonry Structural concrete Excavation (Subject for validation)
Comillas North Centro Flood Control/ Barangay Comillas North		Roads	Local	Flood Control	1			Wash Out	10,000,000	Stone Masonry Structural concrete Excavation (Subject for validation)
Susuan Flood Control/Barangay Comillas North		Roads	Local	Flood Control	1			Wash Out	10,000,000	Stone Masonry Structural concrete Excavation (Subject for validation)
Natukyudan Slope Protection/Barangay Malaya		Roads	Local	Slope Protection	1			Wash Out	8,000,000	Stone Masonry Structural concrete Excavation (Subject for validation)
Pautan Aswan FMR/ Barangay Malaya		Roads	Local	FMR	1			Wash Out, Damage slope Protection	10,000,000	Stone Masonry Structural concrete Excavation P.C.C.P (Subject for validation)

REGION   PROVINCE   CITY /MUNICIPALITY   BARANGAY		TYPE	CLASSIFICATION	INFRASTRUCTURE	NUMBER OF DAMAGED	UNIT	QUANTITY	STATUS	COST(PHP)	REMARKS
Payke Flood Control/Barangay Malay		Roads	Local	Flood Control	1			Wash Out	10,000,000	Stone Masonry Structural concrete Excavation (Subject for validation)
San Juan Flood Control/ Barangay San Juan		Roads	Local	Flood Control	1			Wash Out	15,000,000	Stone Masonry Structural concrete Excavation (Subject for validation)
Dinwede East Flood Control		Roads	Local	Flood Control	1			Wash Out	15,000,000	Stone Masonry Structural concrete Excavation (Subject for validation)
Mantayao FMR/ Barangay Dinwede West		Roads	Local	FMR	1			Wash out, Landslides	8,000,000	Stone Masonry Structural concrete Excavation P.C.C.P. (Subject for validation)
Dinwede West FMR/ Barangay Dinwede West		Roads	Local	FMR	1			Wash out, Landslides	10,000,000	Stone Masonry Structural concrete Excavation P.C.C.P. (Subject for validation)
Burayok FMR/Dinwede West		Roads	Local	FMR	1			Wash out, Landslides	8,000,000	Stone Masonry Structural concrete Excavation P.C.C.P. (Subject for validation)
Tagpeo FMR/ Barangay Dinwede West		Roads	Local	FMR	1			Wash out, Landslides	5,000,000	Stone Masonry Structural concrete Excavation P.C.C.P. (Subject for validation)
Daya Drainage Canal/Barangay Rosario		Roads	Local	Drainage System	1			Wash-out	8,000,000	Stone Masonry Structural concrete Excavation (Subject for validation)
Upper Tamaang Flood Control, Barangay Rosario		Roads	Local	Flood Control	1			Wash-out	10,000,000	Stone Masonry Structural concrete Excavation (Subject for validation)

REGION   PROVINCE   CITY /MUNICIPALITY   BARANGAY		TYPE	CLASSIFICATION	INFRASTRUCTURE	NUMBER OF DAMAGED	UNIT	QUANTITY	STATUS	COST(PHP)	REMARKS
Catcateng flood Control, Barangay Concepcion		Roads	Local	Flood Control	1			Wash-out	15,000,000	Stone Masonry Structural concrete Excavation (Subject for validation)
Lower Tamaang Flood Control, Barangay Concepcion		Roads	Local	Flood Control	1			Wash-out	12,000,000	Stone Masonry Structural concrete Excavation (Subject for validation)
Pollaking Flood Control, Barangay Libang		Roads	Local	Flood Control	1			Wash-out	10,000,000	Stone Masonry Structural concrete Excavation (Subject for validation)
Libang road, Barangay Libang		Roads	Local	Road	1			Damage pavement, damage slope protection and landslides	20,000,000	Stone Masonry Structural concrete Excavation P.C.C.P. (Subject for validation)
Libang-Napatnay Road, Barangay Libang		Roads	Local	Road	1			Wash-out and Landslides	10,000,000	Stone Masonry Structural concrete Excavation P.C.C.P. (Subject for validation)
Upper Agas-as Flood Control, Barangay Remedios		Roads	Local	Flood Control	1			Wash-out	10,000,000	Stone Masonry Structural concrete Excavation (Subject for validation)
Sanitary landfill, Barangay remedios		Roads	Local	Sanitary landfill	1			Damage lacoon and cell	10,000,000	Structural concrete, stone masonry (Subject for validation)
Madalayap-Ramut FMR, Barangay Remedios		Roads	Local	FMR	1			Wash-out and Landslides	10,000,000	Stone Masonry Structural concrete Excavation P.C.C.P. (Subject for validation)
Lower Agas-As Flood Control, Barangay Remedios		Roads	Local	Flood Control	1			Wash-out	10,000,000	Stone Masonry Structural concrete Excavation (Subject for validation)

REGION   PROVINCE   CITY /MUNICIPALITY   BARANGAY		TYPE	CLASSIFICATION	INFRASTRUCTURE	NUMBER OF DAMAGED	UNIT	QUANTITY	STATUS	COST(PHP)	REMARKS
Camay FMR, Barangay Comillas North		Roads	Local	FMR	1			Damage pavement and landslides	10,000,000	Stone Masonry Structural concrete Excavation (Subject for validation)
Liqueo-Lamagan FMR		Roads	Local	FMR	1			Wash-out and Landslides	12,000,000	Stone Masonry Structural concrete Excavation P.C.C.P. (Subject for validation)
Mabebecan FMR		Roads	Local	FMR	1			Damage pavement and landslides	12,000,000	Stone Masonry Structural concrete Excavation P.C.C.P. (Subject for validation)
Dinwede West Foot Bridges		Roads	Local	Foot Bridges	1			Damage cable and flooring and railings	5,000,000	Structural concrete and steel works (Subject for validation)
Balaoan to Quinayad Road, Baranngay San Juan and Dinwede East		Roads	Local	Road	1			Wash-out	25,000,000	Stone Masonry Structural concrete Excavation P.C.C.P. (Subject for validation)
Bissayot Flood Control, Barangay Comillas North		Roads	Local	Flood Control	1			Wash-out	15,000,000	Stone Masonry Structural concrete Excavation (Subject for validation)
		FMR		Matiken-Allawan FMR/ Barangay Malaya	1			Wash out, damage slope protection	8,000,000	Stone Masonry Structural concrete Excavation P.C.C.P
<b>PANGASINAN</b>	23				23				32,900,000	
Anda	1				1				2,000,000	
		Roads		Anda Tori-tori Road	1				2,000,000	Dilapidated asphalt pavement
Bani	2				2				1,200,000	
		Roads		Bani-Mabini Road	1				1,000,000	Dilapidated asphalt pavement
		Roads		Tiep - Macabit Road	1				200,000	Damage concrete road pavement
Mabini	1				1				1,000,000	
		Roads		Mabini Breeding Station Road	1				1,000,000	Damage concrete road pavement

REGION   PROVINCE   CITY /MUNICIPALITY   BARANGAY		TYPE	CLASSIFICATION	INFRASTRUCTURE	NUMBER OF DAMAGED	UNIT	QUANTITY	STATUS	COST(PHP)	REMARKS
Bolinao	1				1				5,000,000	
		Roads		Along Bolinao - Anda Road	1				5,000,000	Damaged Eroded Scoured Drainage
Lingayen	1				1				500,000	
		Roads		Tonton - Libsong Road	1				500,000	Dilapidated concrete pavement
Binmaley	1				1				700,000	
		Roads		Camaley Road	1				700,000	Dilapidated concrete pavement
Bayambang	1				1				2,000,000	
		Roads		Bayambang - Urbiztondo Road	1				2,000,000	Developed potholes
San Fabian	2				2				3,000,000	
		Roads		San Fabian - Camp One Road	1				2,000,000	Developed potholes
		Roads		San Jacinto - San Fabian Road	1				1,000,000	Developed potholes
San Carlos	1				1				1,000,000	
		Roads		San Carlos- Aguilar Road	1				1,000,000	Pavement failure due to saturated base
Mangaldan	1				1				1,500,000	
		Roads		Mangaldan - Mapandan via David Road	1				1,500,000	Developed potholes
Pozorrubio	1				1				500,000	
		Roads		Pozorrubio Plaza Diversion Road	1				500,000	Developed potholes
San Manuel	2				2				3,000,000	
		Roads		San Manuel - San Nicolas Road	1				2,000,000	Aggravated existing potholes
		Roads		San Manuel - Asingan Road	1				1,000,000	Developed potholes
San Nicolas	1				1				1,000,000	
		Roads		Poblacion - Natividad - Salud Sta. Maria Road	1				1,000,000	Developed potholes and gravel mudholes
Balungao	1				1				500,000	

REGION   PROVINCE   CITY /MUNICIPALITY   BARANGAY		TYPE	CLASSIFICATION	INFRASTRUCTURE	NUMBER OF DAMAGED	UNIT	QUANTITY	STATUS	COST(PHP)	REMARKS
		Roads		Balungao - Napudot Road	1				500,000	Scaling on pavement and cracks on enter
Umingan	5				5				9,000,000	
		Roads		Sta. Maria - Flores Road	1				2,000,000	Aggravated existing potholes and developed potholes
		Roads		Lobong - Esperanza Road	1				1,000,000	Developed potholes and scoured shoulder
		Roads		Nancalobasaan - Cabalititan Road	1				2,000,000	Aggravated existing potholes and developed potholes
		Roads		Villa Bantog - Calitlitan Road	1				2,000,000	Aggravated existing potholes
		Roads		Pimienta - Fulgosino Road	1				2,000,000	Aggravated existing damaged pavement
Villasis	1				1				1,000,000	
		Roads		Puelay - Amamperez Road	1				1,000,000	Pavement Dilapidation
<b>REGION 2</b>	<b>62</b>				<b>62</b>				<b>483,173,826.36</b>	
<b>CAGAYAN</b>	<b>34</b>				<b>34</b>				<b>358,556,070.32</b>	
Gattaran	7				7				77,075,000	
Centro Norte		Bridges	National	Gattaran Bridge, K 0544+1006, Centro Norte, Gattaran, Cagayan	1	Meter		Partially	2,000,000	scoured bridge approach
Aguiguican		Roads	National	Cagayan Valley Road (S00887LZ), K551+600 - K551+630 (L/S)	1	Meter		Partially	75,000	Eroded Shoulder
Casicallan		Flood control	National	Cagayan River Rrevetment 3 (F040003LZ), L/S, Casicallan, Gattaran, Cagayan	1	Meter		Partially	40,000,000	Collapsed revetment
Nabaccayan		Flood control	National	Dummun River Revtment 1, (F040051), RS, Nabaccayan, Gattaran, Cagayan	1	Meter		Partially	30,000,000	Collapsed revetment

REGION   PROVINCE   CITY /MUNICIPALITY   BARANGAY		TYPE	CLASSIFICATION	INFRASTRUCTURE	NUMBER OF DAMAGED	UNIT	QUANTITY	STATUS	COST(PHP)	REMARKS
Pena Weste		Roads	National	Jct. Gattaran-Cum ao-Capissayan- Sta. Margarita Bolos Road, K0568 - 950 -K0569+100	1	Meter		Partially	1,000,000	Scoured Shoulder
Basao		Bridges	National	Bangan Bridge # 2, K0559+635.429	1	Meter		Partially	2,000,000	Scoured Bridge Approach
Centro Sur		Bridges	National	Carmona Bridge, K0544+366	1	Meter		Partially	2,000,000	Scoured Bridge Approach
Alcala	1				1				600,000	
Tamban		Roads	National	Sampaguita-Warat- Cataraoan-La Suerte-Afusing Daga Road (Afusing-Tamban Section) K0530+324 - K0530+334	1	Meter		Partially	600,000	collapsed slope protection
Santa Ana	1				1				1,875,000	
San Vicente		Roads	National	San Vicente-Gutan- Lubac-Anguib Road, K651+240 TO K651+298.5	1	Meter		Partially	1,875,000	Road Slip, Shattered Slab, Scoured Concrete Shoulder, Damage Pavement, Damage Drainage Drainage, Wash- out road signages
Santa Teresita	2				2				2,200,000	
Buyun		Roads	National	Dugo-San Vicente Road, K587+940 - K588+000 (L/S)	1	Meter		Partially	1,200,000	Collapsed Slope Protection, Hanging Pavement (Shoulder)
Mission		Roads	National	Magapit-Mission Road, K587+900	1	Meter		Partially	1,000,000	Damaged Cross Drainage
Buguey	1				1				270,000	
Pattaa		Roads	National	Dugo-San Vicente Road, K585+050 - K585+063.5 (L/S)	1	Meter		Partially	270,000	Collapsed Slope Protection, Hanging Pavement (Shoulder)
Lal-lo	2				2				4,000,000	
Magapit		Bridges	National	Magapit Bridge, K0553+305	1	Meter		Partially	2,000,000	Scoured Bridge Approach
Bicud		Bridges	National	Bicud Bridge. K0710+444	1	Meter		Partially	2,000,000	Scoured Bridge Approach

REGION   PROVINCE   CITY /MUNICIPALITY   BARANGAY		TYPE	CLASSIFICATION	INFRASTRUCTURE	NUMBER OF DAMAGED	UNIT	QUANTITY	STATUS	COST(PHP)	REMARKS
Baggao	8				8				43,980,000	
Sta Margarita		Roads	National	Jct. Gattaran-Cum ao-Capissayan- Sta. Margarita Bolos Road, K0588+450 - K0588+550	1	Meter		Partially	14,000,000	Road Slip
Sta Margarita		Roads	National	Jct. Gattaran-Cum ao-Capissayan- Sta. Margarita Bolos Road, K0593+300 - K0593+400	1	Meter		Partially	4,000,000	Eroded Shoulder
Asassi		Roads	National	Baybayog-Baggao- dalin-Sta. Margarita Road, K0531+350 - K0531+450	1	Meter		Partially	2,000,000	Damaged Pavement/Scoured Shoulder
Asassi		Roads	National	Baybayog-Baggao- dalin-Sta. Margarita Road, K0519+387 - K0519+587	1	Meter		Partially	17,980,000	Damaged Pavement
Masical		Roads	National	Baybayog-Baggao- Dalin-Sta. Margarita Road, K 0519+800-K0519+ 900	1	Meter		Partially	2,000,000	Eroded Shoulder
Masisit		Roads	National	Baybayog-Baggao- Dalin Sta. Margarita Road K0531+850 -K0531+950	1	Meter		Partially	2,000,000	Road Slip (Hanging Pavement)
Masisit		Roads	National	Baybayog-Baggao- Dalin-Sta K0532+8400	1	Meter		Partially	1,000,000	Damaged Cross Drainage
Masisit		Roads	National	Baybayog-Baggao- Dalin-Sta K0532+840	1	Meter		Partially	1,000,000	Damaged Cross Drainage
Rizal	3				3				33,600,000	
Mauanan		Flood control	National	Matalag River Revetment 6	1	Meter		Partially	6,000,000	Collapsed Revetment, Damaged Pile
Iluru Sur		Flood control	National	Matalag River Revetment 9	1	Meter		Partially	15,600,000	Collapsed Revetment
Iluru Sur		Flood control	National	Matalag River Revetment 10	1	Meter		Partially	12,000,000	Collapsed Revetment
Abulug	2				2				60,000,000	



REGION   PROVINCE   CITY /MUNICIPALITY   BARANGAY		TYPE	CLASSIFICATION	INFRASTRUCTURE	NUMBER OF DAMAGED	UNIT	QUANTITY	STATUS	COST(PHP)	REMARKS
Sta Rosa		Flood control	National	Abulug River Revetment 15	1	Meter		Partially	30,000,000	Collapsed Revetment
Lucban		Flood control	National	Abulug Revetment 16	1	Meter		Partially	30,000,000	Collapsed Revetment
Lasam	2				2				42,000,000	
Callao		Flood control	National	Cagayan River Revetment 3	1	Meter		Partially	8,400,000	Collapsed Revetment
Aggugetan		Flood control	National	Cagayan River Revetment 6	1	Meter		Partially	33,600,000	collapsed revetment
Claveria	1				1				8,400,000	
San Antonio		Flood control	National	Cabicungan River Revetment 8	1	Meter		Partially	8,400,000	Collapsed Revetment
Sanchez-Mira	2				2				16,800,000	
Centro 1		Flood control	National	Sanchez Mira River Revetment 1	1	Meter		Partially	9,600,000	collapsed revetment
Centro 1		Flood control	National	Sanchez mira River Revetment 4	1	Meter		Partially	7,200,000	collapsed revetment
Enrile	1				1				42,970,800	
Barangay II		Flood control	National	Cagayan River Revetment 3	1	Meter		Totally	42,970,800	collapsed revetment
Solana	1				1				24,785,270.32	
Natappian		Flood control	National	Cagayan River Revetment 15	1	Meter		Totally	24,785,270.32	collapsed revetment
<b>QUIRINO</b>	1				1				422,372.43	
Nagtipunan	1				1				422,372.43	
Guingin		Roads	National	JCT. ABBAG- NA GTIPUNAN- NUEVA VIZCAYA ROAD VIA DUPAX (S04754lz), K0446+280- K0446+300	1	Meter		Totally	422,372.43	Road Slip, Collapse slope protection
<b>NUEVA VIZCAYA</b>	27				27				124,195,383.61	
Solano	1				1				8,016,878.24	
Curifang		Flood control	National	Flood Control and Drainage Structures along Magat River, Curifang Section, Solano, Nueva Vizcaya	1	Meter		Totally	8,016,878.24	Washed out/Scoured Rubble Concrete Revetment
Bagabag	2				2				19,777,620.8	

REGION   PROVINCE   CITY /MUNICIPALITY   BARANGAY		TYPE	CLASSIFICATION	INFRASTRUCTURE	NUMBER OF DAMAGED	UNIT	QUANTITY	STATUS	COST(PHP)	REMARKS
Tuao		Flood control	National	Flood Control and Drainage Structures along Magat River, Tuao Section, Bagabag, Nueva Vizcaya	1	Meter		Totally	8,470,200	Washed out/Scoured Rubble Concrete Revetment
Sta. Lucia		Flood control	National	Flood Control and Drainage Structures along Sta. Sta. Lucia (Phase 1), Bagabag, Nueva Vizcaya	1	Meter		Totally	11,307,420.8	Washed out/Scoured Rubble Concrete Revetment
Bambang	3				3				23,815,865.77	
Sto. Domingo		Flood control	National	Flood Control and Drainage Structures along Magat River, Sto. Domingo (Section 1), Bambang, Nueva Vizcaya	1	Meter		Totally	10,535,865.77	Washed out/Scoured Rubble Concrete Revetment
Sto. Domingo		Flood control	National	Flood Control and Drainage Structures along Magat River, Sto. Domingo (Section 2), Bambang, Nueva Vizcaya	1	Meter		Totally	7,200,000	Damaged/Dilapidated Gabion Revetment
Barat		Flood control	National	Flood Control and Drainage Structures along Sta. Cruz River, Barat Section, Bambang, Nueva Vizcaya	1	Meter		Totally	6,080,000	Washed out/Scoured Rubble Concrete Revetment
Bayombong	3				3				21,809,017.8	
Busilac		Flood control	National	Flood Control and Drainage Structures along Magat River, Busilac Section, Bayombong, Nueva Vizcaya	1	Meter		Totally	10,021,097.8	Washed out/Scoured Rubble Concrete Revetment
Vista Alegre		Flood control	National	Flood Control and Drainage Structures along Magat River, Vista Alegre Section (Phase 4), Bayombong, Nueva Vizcaya	1	Meter		Totally	9,987,920	Washed out/Scoured Rubble Concrete Revetment

REGION   PROVINCE   CITY /MUNICIPALITY   BARANGAY		TYPE	CLASSIFICATION	INFRASTRUCTURE	NUMBER OF DAMAGED	UNIT	QUANTITY	STATUS	COST(PHP)	REMARKS
Magsaysay		Flood control	National	Flood Control and Drainage Structures along Magat River, Magsaysay section, Bayombong, Nueva Vizcaya	1	Meter		Totally	1,800,000	Washed out/Scoured Rubble Concrete Revetment
Quezon	3				3				6,840,623.4	
Calaoacan		Roads	National	Damaged Slope Protection along Bambang-Kasibu-Quezon-Solano Road, K0325+600, Quezon, Nueva Vizcaya	1	Meter		Totally	2,280,207.8	Damaged Slope Protection
Runruno		Roads	National	Damaged Slope Protection along Bambang-Kasibu-Quezon-Solano Road, K0322+800, Quezon, Nueva Vizcaya	1	Meter		Totally	4,560,415.6	Damaged PCCP Shoulder and Stone Masonry Slope Protection Works
Runruno		Roads	National	Damaged/Eroded Shoulder along Bambang-Kasibu-Quezon-Solano Road, K0319+201, Quezon, Nueva Vizcaya	1	Meter		Totally	0	Damaged/Eroded Shoulder
Ambaguio	1				1				6,935,377.6	
Tiblac		Roads	National	Junction DM - Bayombong - Ambaguio Road, Wangwang Section, Ambaguio, Nueva Vizcaya	1	Meter		Totally	6,935,377.6	Landslide/Damaged PCCP
Kasibu	14				14				37,000,000	
		Road	National	BAMBANG-KASIBU-SOLANO ROAD (S00885LZ) K0285+420 - K0285+434 (RS)	1	Meter		Totally	1,575,000	Eroded Shoulder
		Road	National	BAMBANG-KASIBU-SOLANO ROAD (S00885LZ) K0286+250 - K0286+270 (RS)	1	Meter		Totally	947,500	Eroded Shoulder

REGION   PROVINCE   CITY /MUNICIPALITY   BARANGAY		TYPE	CLASSIFICATION	INFRASTRUCTURE	NUMBER OF DAMAGED	UNIT	QUANTITY	STATUS	COST(PHP)	REMARKS
		Road	National	BAMBANG-KASIBU-SOLANO ROAD (S00885LZ) K0288+120 - K0288+150 (RS)	1	Meter		Totally	2,375,000	Eroded Shoulder
		Road	National	BAMBANG-KASIBU-SOLANO ROAD (S00885LZ) K0291+400 - K0291+450 (RS)	1	Meter		Totally	593,750	Eroded Shoulder
		Road	National	PAPAYA-MALABING-WANGAL-BINUGAWAN-TADJIRUNRUNO ROAD (S00881LZ) K0297+800 - K0297+850 (LS)	1	Meter		Totally	1,187,500	Road slip
		Road	National	PAPAYA-MALABING-WANGAL-BINUGAWAN-TADJIRUNRUNO ROAD (S00881LZ) K0297+940 - K0297+980 (LS)	1	Meter		Totally	1,080,000	Road slip
		Road	National	PAPAYA-MALABING-WANGAL-BINUGAWAN-TADJIRUNRUNO ROAD (S00881LZ) K0299+700 - K0299+780 (LS)	1	Meter		Totally	960,000	Road slip/Eroded Shoulder
		Road	National	PAPAYA-MALABING-WANGAL-BINUGAWAN-TADJIRUNRUNO ROAD (S00881LZ) K0299+800 - K0299+850 (RS)	1	Meter		Totally	1,080,000	Road slip
		Road	National	PAPAYA-MALABING-WANGAL-BINUGAWAN-TADJIRUNRUNO ROAD (S00881LZ) K0302+100 - K0302+150 (RS)	1	Meter		Totally	950,000	Eroded Shoulder
		Road	National	PAPAYA-MALABING-WANGAL-BINUGAWAN-TADJIRUNRUNO ROAD (S00881LZ) K0302+330 - K0302+350 (RS)	1	Meter		Totally	1,900,000	Eroded Shoulder

REGION   PROVINCE   CITY /MUNICIPALITY   BARANGAY		TYPE	CLASSIFICATION	INFRASTRUCTURE	NUMBER OF DAMAGED	UNIT	QUANTITY	STATUS	COST(PHP)	REMARKS
		Road	National	NUEVA VIZCAYA-BENGUET ROAD (S00868LZ) K0269+825 - K0269+875 (RS)	1	Meter		Totally	2,351,250	Eroded Shoulder
		Flood Control	National	NUEVA VIZCAYA-BENGUET ROAD (S00868LZ) SANTA CRUZ RIVER #3	1	Meter		Totally	8,000,000	damaged Gabion Revetment
		Flood Control	National	NUEVA VIZCAYA-BENGUET ROAD (S00868LZ) SANTA CRUZ RIVER #4	1	Meter		Totally	9,200,000	damaged Gabion Revetment
		Flood Control	National	NUEVA VIZCAYA-BENGUET ROAD (S00868LZ) SANTA CRUZ RIVER #6	1	Meter		Totally	4,800,000	damaged Gabion Revetment
<b>CALABARZON</b>	5				17				6,265,940.48	
<b>RIZAL</b>	5				17				6,265,940.48	
Binangonan	4				17				4,552,000	
Darangan, Bilibiran		Bridges	Local		3				570,000	For DPWH Verification
Mambog		Roads	Local		1				300,000	For DPWH Verification
Mambog, Bilibiran, Batingan, Libis, Libid, Kaytome, Pag-asa		Public Structures	Local		8				1,382,000	For DPWH Verification
Tatala, Darangan, Mambog, Libis		Waterways	Local		5				2,300,000	For DPWH Verification
Morong	1				0				1,713,940.48	
San Guillermo (Sitio Tabing Ilog)		Flood control	Local	Riprap Collapsed	0				1,713,940.48	For DPWH Verification
<b>MIMAROPA</b>	34				41				69,940,199.2	
<b>OCCIDENTAL MINDORO</b>	26				33				49,269,199.2	
Sablayan	13				20				47,011,899.2	
Burgos		Roads	National	Mindoro West Coastal Road, K0290+263 - K0290+320, Brgy. Burgos, Sablayan, Occidental Mindoro	1			Totally Damaged	4,494,899.2	Damaged pavement and collapsed slope protection (both lane) L=88

REGION   PROVINCE   CITY /MUNICIPALITY   BARANGAY		TYPE	CLASSIFICATION	INFRASTRUCTURE	NUMBER OF DAMAGED	UNIT	QUANTITY	STATUS	COST(PHP)	REMARKS
San Agustin		Roads	National	Mindoro West Coastal Road, K0345+350, Brgy. San Agustin, Sablayan, Mindoro Occidental	1			Totally Damaged	13,090,000	Road slip L=340
Buenavista		Flood control	Local	Guiron Creek (Riprap)	1			Damaged	2,000,000	Damaged Riprap
Lagnas		Roads	Local	Barangay Road	1			Damaged	5,000,000	
Pagasa		Roads	Local	Sitio Palsikayon (Gravel Road)	1			Damaged	2,000,000	
Pagasa		Roads	Local	Mount Ruying Feeder Road	1			Damaged	60,000	
San Agustin		Government Facilities	Local	Bagsakan Center	1			Damaged	375,000	
San Agustin		Government Facilities	Local	Stock Room	1			Damaged	450,000	
San Agustin		Roads	Local	Road	1			Damaged	60,000	Scoured embankment
Sto Niño		Government Facilities	Local	Women's Center	1			Damaged	1,000,000	Leak on roof and 2nd floor slab/
San Agustin		Flood control	Local	Slope Protection	1			Damaged	7,000,000	Damaged road and slope protection.
Victoria		Flood control	Local	River Bank Protection	1			Damaged	10,000,000	
		Schools	Local	Schools	8			Damaged	1,482,000	Damaged window, ceiling, gaiter, roofing, covered court.
Calintaan	9				9				1,328,800	
Iriron		Roads	National	Mindoro West Coastal Road, K0274+081 - K0274+288, Brgy. Iriron, Calintaan, Occidental Mindoro	1			Damaged	0	- Scoured shoulder; L=207 m - Passable to all types of vehicles - Scoured Shoulder was reported by the DEO at 4:00PM, on July 25, 2023. - Warning signs were installed on July 25, 2023, at 12:00NN. The maintenance crews are onsite to monitor the area.

REGION   PROVINCE   CITY /MUNICIPALITY   BARANGAY		TYPE	CLASSIFICATION	INFRASTRUCTURE	NUMBER OF DAMAGED	UNIT	QUANTITY	STATUS	COST(PHP)	REMARKS
Poblacion		Roads	National	Mindoro West Coastal Road K0273+275 - K0273+610, Brgy. Poblacion, Calintaan, Occidental Mindoro	1			Totally Damaged	248,800	Road Slip L=15
Tanyag		Flood control	Local	Slope Protection Sitio Looban 1	1			Partially Damaged	350,000	Due to Soil erosion.
Poblacion		Flood control	Local	RCPC in Sitio Grill	1			Partially Damaged	80,000	
Poblacion		Flood control	Local	RCPC in Sitio Marumpungin	1			Partially Damaged	400,000	
Tanyag		Roads	Local	Kabangkalan Road Sitio Gutad 2,	1			Partially Damaged	50,000	
Poblacion		Roads	Local	Cambiswer to Grill Road	1			Partially Damaged	50,000	
Poblacion		Roads	Local	Marumpungin Farm to Market Road	1			Partially Damaged	50,000	
Tanyag		Bridges	Local	Bailey Bridge in Sitio Gutad 1	1			Partially Damaged	100,000	
San Jose	1				1				374,400	
Batasan		Roads	National	Jct. MWCR (Labangan) - Murtha - Jct. Iriron Road, K0251+270 - K0251+320, Brgy. Batasan, San Jose, Mindoro Occidental	1			Totally Damaged	374,400	Road Slip L=50
Looc	1				1				4,100	
Agkawayan		Government Facilities	Local	Barangay Hall	1			Damaged	4,100	Partially Damaged roofing
Abra de Ilog	1				1				0	
Tibag		Flood control	Local	Flood Protection (flex material)	1	Meter		Damaged	0	
Magsaysay	1				1				550,000	
Poblacion		Roads	Local	Provincial Road	1	Meter		Damaged	550,000	Damaged road shouldering
<b>ORIENTAL MINDORO</b>	<b>3</b>				<b>3</b>				<b>5,650,000</b>	
Socorro	1				1				1,700,000	

REGION   PROVINCE   CITY /MUNICIPALITY   BARANGAY		TYPE	CLASSIFICATION	INFRASTRUCTURE	NUMBER OF DAMAGED	UNIT	QUANTITY	STATUS	COST(PHP)	REMARKS
Happy Valley		Roads	National	Calapan South Road, K0048+900 to K0048+920, Brgy. Happy Valley, Socorro, Oriental Mindoro	1			Damaged	1,700,000	-Road Slip; L=20 m -Passable to all types of vehicle. -Road slip was reported by the DEO at 10:00AM, July 26, 2023. Warning signs were installed on July 26, 2023, at 9:30 AM. The maintenance crews are onsite to monitor the area.
San Teodoro	1				1				1,700,000	
Calangatan		Roads	National	Calapan North Road, K0023+600 to K0023+620, Brgy. Calangatan, San Teodoro, Oriental Mindoro	1			Damaged	1,700,000	- Road Slip;L=20 m
Bongabong	1				1				2,250,000	
Luna		Flood control	Local	Orconuma River Gabions Revetment (F040138MR), Right Side, Brg. Luna, Bongabong, Oriental Mindoro	1			Partially Damaged	2,250,000	-Collapsed Gabions
<b>PALAWAN</b>	<b>5</b>				<b>5</b>				<b>15,021,000</b>	
Aborlan	1				1				1,026,000	
Culandanum		Roads	National	Aramaywan-Berong Puerto Princesa Road, Section ID:S00037PW, Station Limits:K0083+300-K0083+354 , Brgy. Culandanum, Aborlan, Palawan.	1			Damaged	1,026,000	- Road Slip
Puerto Princesa	4				4				13,995,000	



REGION   PROVINCE   CITY /MUNICIPALITY   BARANGAY		TYPE	CLASSIFICATION	INFRASTRUCTURE	NUMBER OF DAMAGED	UNIT	QUANTITY	STATUS	COST(PHP)	REMARKS
Maruyugon		Bridges	National	Mentis Bridge, Section ID:B00093PW, Station Limits: K0050+039 Puerto Princesa North Road, Brgy. Maruyagon, Puerto Princesa City, Palawan	1			Damaged	3,740,000	- Damaged /Scoured Bridge Abutments
Maoyon		Bridges	National	Maoyon Bridge, Section ID:B00096PW, Station Limits:K0054+335 Puerto Princesa North Road, Brgy. Mauyon, Puerto Princesa City, Palawan.	1			Damaged	3,570,000	- Damaged /Scoured Bridge Abutments
Binduyan		Bridges	National	Olanguan Bridge, Section ID: B00103PW, Station Limits: K0072+008 Puerto Princesa North Road, Brgy. Binduyan, Puerto Princesa City, Palawan.	1			Damaged	3,485,000	- Damaged /Scoured Bridge Abutments
San Rafael		Flood control	Local	River Revetment, San Rafael River, K0062+731 Puerto Princesa North Road	1			Damaged	3,200,000	-River Revetment Collapsed Structure
<b>REGION 5</b>	<b>13</b>				<b>13</b>				<b>52,005,000</b>	
<b>CAMARINES NORTE</b>	<b>2</b>				<b>2</b>				<b>505,000</b>	
Vinzons	2				2				505,000	
Sabang		Government Facilities	Local	Barangay Sabang Covered Court	1			Partially Damaged	5,000	Vinzons Engineering Office
		Schools	Local	El Trino P. Zenarosa Elementary School	1			Partially Damaged	500,000	DEPED
<b>ALBAY</b>	<b>3</b>				<b>3</b>				<b>19,500,000</b>	
Jovellar	1				1				2,500,000	
		Schools	Local	Bagacay Elementary School	1			Partially Damaged	2,500,000	DEPED
Polangui	2				2				17,000,000	

REGION   PROVINCE   CITY /MUNICIPALITY   BARANGAY		TYPE	CLASSIFICATION	INFRASTRUCTURE	NUMBER OF DAMAGED	UNIT	QUANTITY	STATUS	COST(PHP)	REMARKS
		Schools	Local	Magpanambo Elementary School	1			Totally Damaged	15,000,000	DEPED
		Schools	Local	Magpanambo Elementary School	1			Partially Damaged	2,000,000	DEPED
<b>MASBATE</b>	6				6				29,000,000	
Aroroy	1				1				2,500,000	
		Schools	Local	Cabas-an ES	1			Totally Damaged	2,500,000	DEPED
Balud	1				1				2,500,000	
		Schools	Local	Mapili Elementary School	1			Totally Damaged	2,500,000	DEPED
Monreal	1				1				5,000,000	
		Schools	Local	Sto Nino Elementary School	1			Totally Damaged	5,000,000	DEPED
Placer	3				3				19,000,000	
		Schools	Local	Dangpanan Elementary	1			Totally Damaged	7,500,000	DEPED
		Schools	Local	Daraga Elementary School	1			Totally Damaged	10,000,000	DEPED
		Schools	Local	Daraga Elementary School	1			Partially Damaged	1,500,000	DEPED
<b>SORSOGON</b>	2				2				3,000,000	
Juban	2				2				3,000,000	
		Schools	Local	Sablayan Elementary School	1			Totally Damaged	2,500,000	DEPED
		Schools	Local	Sablayan Elementary School	1			Partially Damaged	500,000	DEPED
<b>REGION 6</b>	4				4				1,500,000	
<b>ANTIQUE</b>	4				4				1,500,000	
Barbaza	3				3				1,500,000	
Cubay		Concrete Dike	Local		1				300,000	
Cubay		Flood control	Local	Gabion Type Flood Control	1				700,000	
Cubay		Bridges	Local	Approach of Binangbang Bridge	1				500,000	
Valderrama	1				1				0	

REGION   PROVINCE   CITY /MUNICIPALITY   BARANGAY		TYPE	CLASSIFICATION	INFRASTRUCTURE	NUMBER OF DAMAGED	UNIT	QUANTITY	STATUS	COST(PHP)	REMARKS
		Roads	Local	Igmasandig-Tigmamale	1				0	Road depression and cracks, estimated 25 meters long, 12 inches wide and more or less 5 meter deep
<b>REGION 8</b>	<b>9</b>				<b>9</b>				<b>72,391,858.66</b>	
<b>SAMAR</b>	<b>9</b>				<b>9</b>				<b>72,391,858.66</b>	
Santa Margarita	1				1				2,585,665.94	
Ilo		Roads	National	Road	1	Meter		Totally Damaged	2,585,665.94	184.0 Linear Meter of Collapsed Slope Protection and Damage Pavement
Tarangnan	2				2				36,737,869.21	
Palencia		Roads	National	Road (K0783+400 - K0783+50 LS)	1	Meter		Totally Damages	34,049,732.44	190.0 Linear Meter of Collapsed Slope Protection and Damage Pavement
Palencia		Roads	National	Road	1	Meter		Totally Damaged	2,688,136.77	15 Linear Meter of Collapsed Slope Protection and Damaged Pavement
Calbayog	6				6				33,068,323.51	
Malayog		Roads	National	Road	1	Meter		Totally Damaged	5,663,926.88	75 Linear Meter of Collapsed Slope Protection and Damaged Pavement
Bagacay		Roads	National	Road	1	Meter		Totally Damaged	3,162,547.64	28 Linear Meter of Collapsed Slope Protection and Damaged Pavement
Pagbalikan		Roads	National	Road (K0730+100 - K0730+125)	1	Meter		Partially Damaged	421,566.65	25 Linear Meter of Damaged Pavement
Pagbalikan		Roads	National	Road (K0730+400 - K0730+450)	1	Meter		Totally Damaged	8,960,455.91	50.0 Linear Meter of Collapsed Slope Protection and Damage Pavement
Pena		Flood control	National	Flood Control	1	Meter		Totally Damaged	9,333,543.31	100 Linear Meter of collapsed revetment

REGION   PROVINCE   CITY /MUNICIPALITY   BARANGAY		TYPE	CLASSIFICATION	INFRASTRUCTURE	NUMBER OF DAMAGED	UNIT	QUANTITY	STATUS	COST(PHP)	REMARKS
Lonoy		Flood control	National	Flood Control	1	Meter		Totally Damaged	5,526,283.12	100 Linear Meter of collapsed revetment
<b>REGION 11</b>	<b>2</b>				<b>2</b>				<b>0</b>	
<b>DAVAO DEL NORTE</b>	<b>2</b>				<b>2</b>				<b>0</b>	
Tagum	2				2				0	
Apokon		Government Facilities	Local	Tagum City Hall	1			Partially damaged	0	City Hall glass wall broken to pieces due to force of the wind
Visayan Village		Private	Local	7/11	1			Partially damaged	0	7/11 canopy fell down
<b>REGION 12</b>	<b>7</b>				<b>7</b>				<b>0</b>	
<b>SULTAN KUDARAT</b>	<b>1</b>				<b>1</b>				<b>0</b>	
Palimbang	1				1				0	
Kidayan		Box Culvert	Local	Box Culvert	1				0	Partially damage
<b>COTABATO</b>	<b>6</b>				<b>6</b>				<b>0</b>	
Alamada	6				6				0	
Barangiran		Bridges	Local	Hanging Bridge Slope Protection	1				0	Partially damage
Barangiran		Bridges	Local	Irrigation Riff Raff	1				0	Partially damage
Macabasa		Bridges	Local	Wooden Bridge	1				0	Disaligned Partially damage
Dado		Bridges	Local	Wooden Bridge	1				0	Totally damage
Dado		Bridges	Local	Wooden Bridge	1				0	Partially damage
Dado		Box Culvert	Local	Box Culvert	1				0	Partially damage
<b>BARMM</b>	<b>4</b>				<b>4</b>				<b>0</b>	
<b>MAGUINDANAO</b>	<b>4</b>				<b>4</b>				<b>0</b>	
Datu Montawal (Pagagawan)	1				1				0	
Tunggol		Schools	Local	Multipurpose gym building	1			Partially Damaged	0	For validation
Shariff Aguak (Maganoy)	3				3				0	
Poblacion Mother		Government Facilities	Local	Public Terminal	1			Partially Damaged	0	For validation
Poblacion II		Private	Local	Purok	1			Partially Damaged	0	For validation
Satan		Schools	Local	Madrasah Classroom	1			Partially Damaged	0	For validation
<b>CAR</b>	<b>188</b>				<b>280</b>				<b>2,261,635,339.74</b>	
<b>ABRA</b>	<b>55</b>				<b>121</b>				<b>1,483,983,110</b>	

REGION   PROVINCE   CITY /MUNICIPALITY   BARANGAY		TYPE	CLASSIFICATION	INFRASTRUCTURE	NUMBER OF DAMAGED	UNIT	QUANTITY	STATUS	COST(PHP)	REMARKS
Bangued	2				8				540,000	
		Schools	Local	Public Schools	7				0	Composed of 7 schools, with 40 total damaged, 43 minor damaged, and 40 major damaged classrooms and 22 damaged hand washing facilities.
		Roads	National	Abra - Ilocos Sur Road	1				540,000	Abra-Ilocos Sur Road: K0405 +433-K0405+450
Bucay	4				6				67,730,000	
		Schools	Local	Public Schools	3				0	Composed of 3 schools, with 1 total damaged, 16 minor damaged, and 1 major damaged classrooms and 4 damaged hand-washing facilities.
		Flood control	National	Pakiling Flood Control	1				65,000,000	Cracks on concrete facing
		Flood control	National	Bangcagan Flood Control	1				420,000	Tilted/ Twisted Gabions
		Flood control	National	Bangcagan-Pagala Flood Control	1				2,310,000	Bangcagan-Pagala Flood Control
Bucloc	1				1				0	
		Schools	Local	Daldalao Elementary School	1				0	with 4 minor damaged, and 1 major damaged classrooms and 3 damaged hand-washing facilities.
Danglas	2				6				52,350,000	
		Schools	Local	Western Abra National High School	1				0	with 17 minor damaged classrooms and 2 damaged hand-washing facilities

REGION   PROVINCE   CITY /MUNICIPALITY   BARANGAY		TYPE	CLASSIFICATION	INFRASTRUCTURE	NUMBER OF DAMAGED	UNIT	QUANTITY	STATUS	COST(PHP)	REMARKS
		Roads	National	Abra - Ilocos Norte Road	5				52,350,000	5 Sections : Abra - Ilocos Norte Road: K0422+898-K0422+903, K0423+513-K0423+543, K0424+070-K0424+120, K0424+328-K0424+338, K0430+045-K0430+200
Dolores	1				2				0	
		Schools	Local	Public Schools	2				0	Composed of 2 schools, with 1 total damaged, 9 minor damaged, and 6 major damaged classrooms and 11 damaged hand-washing facilities.
La Paz	13				15				1,025,983,110	
		Schools	Local	Public Schools	2				0	Composed of 2 schools, with 2 total damaged, 1 minor damaged, and 4 major damaged classrooms and 1 damaged hand-washing facility.
		Roads	National	Abra - Ilocos Norte Road	2				1,133,110	2 Sections : Abra - Ilocos Norte Road: K0416+970-K0416+1005.1, K0416+1078-K0417+000
		Flood control	National	Poblacion, La Paz, Flood Control	1				52,000,000	Collapse Slope Protection
		Flood control	National	Mudeng Flood Control	1				100,000,000	Collapse Slope Protection
		Flood control	National	San Gregorio-Toon Flood Control	1				120,000,000	Collapse Slope Protection
		Flood control	National	Udangan Flood Control	1				32,000,000	Collapse Slope Protection
		Flood control	National	Patagui Flood Control	1				24,250,000	Washed out Embankment, Collapse Revetment

REGION   PROVINCE   CITY /MUNICIPALITY   BARANGAY		TYPE	CLASSIFICATION	INFRASTRUCTURE	NUMBER OF DAMAGED	UNIT	QUANTITY	STATUS	COST(PHP)	REMARKS
		Flood control	National	Bulbulala Flood Control	1				48,450,000	Washed out Embankment, Collapse Revetment
		Flood control	National	Cardona Flood Control	1				332,000,000	Washed out Embankment, Collapse Revetment
		Flood control	National	Malabbaga Flood Control	1				213,900,000	Washed out Embankment, Collapse Revetment
		Flood control	National	Dalen Flood Control	1				24,250,000	Washed out Embankment, Collapse Revetment
		Flood control	National	Unsad Flood Control	1				58,500,000	Washed out Embankment, Collapse Revetment
		Flood control	National	Salip Flood Control	1				19,500,000	Washed out Embankment, Collapse Revetment
Lagangilang	3				6				13,000,000	
		Schools	Local	Public Schools	4				0	Composed of 4 schools, with 7 total damaged, 9 minor damaged, and 1 major damaged classrooms
		Flood control	National	Presentar Flood Control	1				5,000,000	Collapse gabion spurlike
		Flood control	National	Aguet Flood Control	1				8,000,000	Washed out Embankment, Collapse Revetment
Lagayan	2				2				30,000,000	
		Schools	Local	Pulot Elementary School	1				0	with 1 minor damaged classroom
		Flood control	National	Kiwas Flood Control	1				30,000,000	Washed out Embankment, Collapse Revetment
Langiden	1				2				0	

REGION   PROVINCE   CITY /MUNICIPALITY   BARANGAY		TYPE	CLASSIFICATION	INFRASTRUCTURE	NUMBER OF DAMAGED	UNIT	QUANTITY	STATUS	COST(PHP)	REMARKS
		Schools	Local	Public Schools	2				0	Composed of 2 schools, with 2 total damaged, 3 minor damaged, and 10 major damaged classrooms and 3 damaged hand-washing facilities.
Licuan-Baay (Licuan)	3				15				33,000,000	
		Schools	Local	Agat Primary School	1				0	with 1 minor damaged classroom
		Roads	National	Abra - Kalinga Road	13				23,694,800	13 Sections : Abra - Kalinga Road: K0444+580-K0444+600, K0450+330-K0450+350, K0450+365-K0450+385, K0451+175-K0451+200, K0452+610-K0452+675, K0452+885-K0452+960, K0453+053-K0453+133, K0456+050-K0456+105, K0459+950-K0460+390, K0463+600-K0463+750, K0464+100-K0464+291, K0465+200-K0465+300, K0466+345-K0466+523,
		Roads	National	Abra - Kalinga Road	1				9,305,200	Abra -Kalinga Road at Intermittent Section
Luba	2				7				30,000,000	
		Schools	Local	Public Schools	6				0	Composed of 6 schools, with 3 total damaged, 11 minor damaged, and 6 major damaged classrooms and 4 damaged hand-washing facilities.
		Roads	National	Abra - Kalinga Cervantes Road	1				30,000,000	K0477+600-K0477+780
Malibcong	1				2				0	



REGION   PROVINCE   CITY /MUNICIPALITY   BARANGAY		TYPE	CLASSIFICATION	INFRASTRUCTURE	NUMBER OF DAMAGED	UNIT	QUANTITY	STATUS	COST(PHP)	REMARKS
		Schools	Local	Public Schools	2				0	Composed of 2 schools, with 4 total damaged, 2 minor damaged, and 1 major damaged classrooms and 3 damaged hand-washing facilities.
Manabo	3				3				1,030,000	
		Schools	Local	Public Schools	2				0	Composed of 2 schools, with 2 total damaged, 8 minor damaged, and 2 major damaged classrooms and 3 damaged hand-washing facilities.
		Bridges	National	Abra - Cervantes Road	1				1,000,000	Abra - Cervantes Road K0469+371-K0469+393, Sadeg Bridge
		Health facilities	Local	Manabo RHU	0				30,000	Ceiling and roof partially damaged
Peñarrubia	1				2				0	
		Schools	Local	Public Schools	2				0	Composed of 2 schools, with 1 total damaged, 6 minor damaged, and 5 major damaged classrooms and 2 damaged hand washing facilities.
Pidigan	2				7				3,950,000	
		Schools	Local	Nagdaingan Elementary School	1				0	with 3 total damaged, and 2 major damaged classroom and 2 damaged hand-washing facilities.

REGION   PROVINCE   CITY /MUNICIPALITY   BARANGAY		TYPE	CLASSIFICATION	INFRASTRUCTURE	NUMBER OF DAMAGED	UNIT	QUANTITY	STATUS	COST(PHP)	REMARKS
		Roads	National	Abra - Ilocos Sur Road	6				3,950,000	6 Sections : Abra-Ilocos Sur Road: K0394 +623-K0394+700, K0394 +873-K0395+100, K0397 +100-K0397+300, K0402 +435-K0402+530, K0402 +645-K0402+656, K0402 +920-K0402+977
Pilar	1				4				0	
		Schools	Local	Public Schools	4				0	Composed of 4 schools, with 2 total damaged, 26 minor damaged, and 2 major damaged classrooms and 1 damaged hand-washing facility.
Sallapadan	1				2				0	
		Schools	Local	Public Schools	2				0	Composed of 2 schools, with 5 total damaged, and 5 minor damaged classrooms and 4 damaged hand-washing facilities.
San Isidro	1				3				0	
		Schools	Local	Public Schools	3				0	Composed of 3 schools, with 6 total damaged, 76 minor damaged, and 5 major damaged classrooms and 3 damaged hand-washing facilities.
San Juan	1				1				0	
		Schools	Local	Suppil Elementary School	1				0	with 11 major damaged classrooms and 12 damaged hand-washing facilities.
San Quintin	2				9				16,000,000	

REGION   PROVINCE   CITY /MUNICIPALITY   BARANGAY		TYPE	CLASSIFICATION	INFRASTRUCTURE	NUMBER OF DAMAGED	UNIT	QUANTITY	STATUS	COST(PHP)	REMARKS
		Schools	Local	Talaytay Primary School	1				0	with 1 total damaged classroom
		Roads	National	Abra - Ilocos Sur Road	8				16,000,000	8 Sections : Abra - Ilocos Road : K0387 +(-610)-K0387+(-597), K0387 +(-200)-K0387+(-177), K0387 +(-472) -K0387+(-457), K0387 +712-K0387+732, K0389 +770-K0389+795, K0390 +550-K0390+615, K0393 +307-K0390+357, K0393 +593-K0393+900
Tayum	6				8				210,400,000	
		Schools	Local	Public Schools	3				0	Composed of 3 schools, with 7 total damaged, 7 minor damaged, and 6 major damaged classrooms and 6 damaged hand-washing facilities.
		Flood control	National	Cabaroan Flood Control	1				30,000,000	Collapse Revetment
		Flood control	National	Poblacion Tayum Flood Control	1				20,000,000	Washed out Embankment, Collapse Revetment
		Flood control	National	Deet-Poblacion Flood Control	1				45,000,000	Washed out Embankment, Collapse Revetment
		Flood control	National	Deet Flood Control	1				20,000,000	Collapsed Gabions
		Flood control	National	Buli Flood Control	1				95,400,000	Washed out Embankment, Collapse Revetment
Tineg	1				5				0	

REGION   PROVINCE   CITY /MUNICIPALITY   BARANGAY		TYPE	CLASSIFICATION	INFRASTRUCTURE	NUMBER OF DAMAGED	UNIT	QUANTITY	STATUS	COST(PHP)	REMARKS
		Schools	Local	Public Schools	5				0	Composed of 5 schools, with 10 total damaged, 8 minor damaged, and 12 major damaged classrooms and 7 damaged hand-washing facilities.
Villaviciosa	1				5				0	
		Schools	Local	Public Schools	5				0	Composed of 5 schools, with 5 total damaged, 18 minor damaged, and 1 major damaged classrooms and 10 damaged hand-washing facilities.
<b>APAYAO</b>	<b>34</b>				<b>54</b>				<b>93,210,050</b>	
Calanasan	5				37				59,430,460	
		Schools	Local	Macalino Elementary School	1				0	with 2 minor damaged classrooms

REGION   PROVINCE   CITY /MUNICIPALITY   BARANGAY		TYPE	CLASSIFICATION	INFRASTRUCTURE	NUMBER OF DAMAGED	UNIT	QUANTITY	STATUS	COST(PHP)	REMARKS
		Roads	National	Claveria-Calanasan-Kabugao Road	24				41,450,880	24 Sections : Claveria-Calanasan-Kabugao Road, K0672+1300 - K0672+1350, K0683+240 - K0683+270, K0699+310 - K0699+330, K0657+700 - K0657+720, K0659+500 - K0659+530, K0696+840 - K0696+870, K0694+360 - K0694+375, K0673+950 - K0673+960, K0631+050 - K0631+068, K0657+700 - K0657+720, K0694+360 - K0694+375, K0659+530, K0661+200 - K0661+210, K0662+550 - K0662+565, K0678+800 - K0678+830, K0677+215 - K0702+900-K0702+930, K0703+040-K0703+080, K0634+430-K0634+470, K0639+650-K0639+680, K0639+950-K0639+990, K0707+750-K0707+775, K0663+900-K0663+940, K0695+330-K0695+360

REGION   PROVINCE   CITY /MUNICIPALITY   BARANGAY		TYPE	CLASSIFICATION	INFRASTRUCTURE	NUMBER OF DAMAGED	UNIT	QUANTITY	STATUS	COST(PHP)	REMARKS
		Roads	National	Apayao(Calanasan) Ilocos Norte Road	10				12,031,420	10 Sections : Apayao(Calanasan)-Ilocos Norte Road KO628+750, K0627+590-K0627+600, K0627+000-K0627+010, K0624+500-K0624+510, K0624+370-K0624+380, K0622+780-K0622+810, K0620+500-K0620+530, K0619+190-K0619+200, K0616+875-K0616+945, K0609+850-K0609+875
		Roads	National	Apayao-Ilocos Norte Road	2				5,306,260	2 Sections : Apayao-Ilocos Norte Road K0655+100-K0655+115, K0655+230-K0655+250
		Health facilities	Local	Calanasan RHU	0				641,900	Leaking roof due to damaged ceiling
Conner	2				3				936,000	
		Schools	Local	Danguinan Elementary School	1				0	with 1 minor damaged classroom
		Roads	National	Conner - Kabugao Road	2				936,000	2 Sections totally Damage: Conner-Kabugao Road, K0578+370-K0578+393, K0578+397-K0578+438
Kabugao	6				6				17,620,000	
		Schools	Local	Apadi Elementary School	1				0	with 3 total damaged, and 3 major damaged classroom and 1 damaged hand-washing facility.
		Roads	National	Conner - Kabugao Road	1				320,000	Totally Damage : Conner-Kabugao Road, K0586+350-K0586+362

REGION   PROVINCE   CITY /MUNICIPALITY   BARANGAY		TYPE	CLASSIFICATION	INFRASTRUCTURE	NUMBER OF DAMAGED	UNIT	QUANTITY	STATUS	COST(PHP)	REMARKS
		Roads	National	Kabugao Pudtol Luna Cagayan Boundary Road	2				14,000,000	2 Sections Totally Damage : Kabugao Pudtol Luna Cagayan Boundary Road, K 0591+500-K0591+520, K0597+393-K 0597+456
		Roads	National	Apayao - Ilocos Norte Road	1				1,600,000	Totally Damage : Apayao - Ilocos Norte Road, K0509+350-K0509+370
		Flood control	National	Apayao - Ilocos Norte Road	1				1,600,000	Totally Damage : Apayao - Ilocos Norte Road, K0509+350-K0509+371
		Health facilities	Local	Kabugao Health Center	0				100,000	Leaking roof
Luna	1				2				0	
		Schools	Local	Public Schools	2				0	Composed of 2 schools, with 2 minor damaged, and 1 major damaged classrooms
Santa Marcela	3				3				20,000	
		Schools	Local	Public Schools	2				0	with 2 minor damaged classrooms and 2 damaged hand-washing facilities
		Schools	Local	Barocboc Elementary School	1				0	with 1 damaged hand-washing facility
		Health facilities	Local	Sta Marcela District Hospital	0				20,000	Broken glass of entrance door
Pudtol	2				3				11,711,440	
		Roads	National	Kabugao-Pudtol-Luna-Cagayan Bdry. Road	3				11,211,440	3 Sections : Kabugao-Pudtol-Luna-Cagayan Bdry. Road K0615+330-K0615+360, K0615+382-K0615+400 , K0653+059-K0653+122
		Health facilities	Local	Pudtol RHU	0				500,000	Damaged kitchen and ceiling
Flora	1				0				63,150	

REGION   PROVINCE   CITY /MUNICIPALITY   BARANGAY		TYPE	CLASSIFICATION	INFRASTRUCTURE	NUMBER OF DAMAGED	UNIT	QUANTITY	STATUS	COST(PHP)	REMARKS
		Health facilities	Local	Flora District Hospital	0				63,150	Damaged ceiling eaves and damaged gutter at the main building
No breakdown	14				0				3,429,000	
		Health facilities	Local	Balluyan BHS	0				30,000	Damaged roofing
		Health facilities	Local	Atok BHS	0				100,000	Damaged roofing
		Health facilities	Local	Allig BHS	0				50,000	Damaged window glass
		Health facilities	Local	Cabatacan BHS	0				267,000	Damaged ceiling
		Health facilities	Local	Cacalaggan BHS	0				267,000	Damaged ceiling and roofing
		Health facilities	Local	Malibang BHS	0				915,000	Damaged ceiling, roof and windows
		Health facilities	Local	Sta Filomena BHS	0				500,000	Damaged roof
		Health facilities	Local	Eva BHS	0				200,000	Damaged ceiling and gutter
		Health facilities	Local	Ferdinand BHS	0				500,000	Damaged windows, leaking roof and damaged water deposit
		Health facilities	Local	Macalino BHS	0				300,000	Damaged roof
		Health facilities	Local	Bacsay BHS	0				100,000	Damaged roof and ceiling
		Health facilities	Local	San Isidro Norte BHS	0				50,000	Leaking roof
		Health facilities	Local	San Sebastian BHS	0				50,000	Leaking roof
		Health facilities	Local	Madatag BHS	0				100,000	Leaking roof
<b>BENGUET</b>	36				30				56,197,895.54	
Baguio	5				13				11,519,406.73	
		Schools	Local	Public Schools	5				0	Composed of 5 schools, with 3 total damaged, 12 minor damaged, and 15 major damaged classrooms and 1 damaged hand-washing facility
		Schools	Local	Baguio Central school	1				0	with 1 damaged hand-washing facility



REGION   PROVINCE   CITY /MUNICIPALITY   BARANGAY		TYPE	CLASSIFICATION	INFRASTRUCTURE	NUMBER OF DAMAGED	UNIT	QUANTITY	STATUS	COST(PHP)	REMARKS
		Roads	National	Kennon Road	2				3,000,000	Soil Collapse : Kennon Road K0244+500, K0244+000
		Roads	National	Baguio City Roads	5				7,000,000	Soil Collapse & Damage Sidewalk
		Utility Services Facilities	Local	Poles	0				1,519,406.73	40 Poles
Buguias	5				3				4,899,202.18	
		Schools	Local	Orlani Telitel Primary School	1				0	with 1 minor damaged classroom
		Roads	National	Cong. Andres Acop Cosalan Road, K0361+200-K0361+250	1				1,200,000	Existing structure is inadequate to support the slope:
		Flood control	National	Magmagaling Flood Control Sta. 000+030-000+070	1				3,500,000	Structural
		Utility Services Facilities	Local	Poles	0				199,202.18	8 Poles
		Health facilities	Local	Amlimay BHS	0				0	Blown roof and broken windows, Baculongan Sur-landslide damages, Bangao-blown roof and broken windows, Buyacaoan-Blown roof ,broken windows, leaking ceiling, Calamagan- blown roof and broken windows, Catlubong-ongoing reconstruction , Lengaoan- blown roof and broken windows , Natubleng- blown roof and broken glass door
Kibungan	1				1				0	
		Schools	Local	Ewa-Bokes Elementary School	1				0	with 2 minor damaged classrooms

REGION   PROVINCE   CITY /MUNICIPALITY   BARANGAY		TYPE	CLASSIFICATION	INFRASTRUCTURE	NUMBER OF DAMAGED	UNIT	QUANTITY	STATUS	COST(PHP)	REMARKS
Mankayan	3				4				3,514,378.91	
		Schools	Local	Public Schools	3				0	Composed of 3 schools, with 5 minor damaged, and 2 major damaged classrooms
		Roads	National	Abatan-Mankayan-Cervantes Road, K 0341+960-K0341+980	1				3,500,000	slope protection :
		Utility Services Facilities	Local	Poles	0				14,378.91	1 Pole
Itogon	2				2				16,114,725.54	
		Roads	National	Benguet-Nueva Vizcaya Road	2				16,000,000	2 Sections : Slope Protection Structure and Road slip : Benguet-Nueva Vizcaya Road, K0264+700, K0291+050
		Utility Services Facilities	Local	Poles	0				114,725.54	6 Poles
Bokod	2				1				586,225.98	
		Roads	National	Cong. Andres Acop Cosalan Road	1				500,000	Slope Protection Structure: Cong. Andres Acop Cosalan Road, K0311+500
		Utility Services Facilities	Local	Poles	0				86,225.98	6 Poles
Kabayan	2				1				875,147.94	
		Roads	National	Cong. Andres Acop Cosalan Road	1				850,000	: Slope Protection Structure: Cong. Andres Acop Cosalan Road, K0324+750
		Utility Services Facilities	Local	Poles	0				25,147.94	1 Pole
Tuba	3				1				5,410,143.36	
		Roads	National	Kennon Road	1				5,000,000	Road Slip: Kennon Road, K0229+270
		Utility Services Facilities	Local	Poles	0				310,143.36	7 Poles

REGION   PROVINCE   CITY /MUNICIPALITY   BARANGAY		TYPE	CLASSIFICATION	INFRASTRUCTURE	NUMBER OF DAMAGED	UNIT	QUANTITY	STATUS	COST(PHP)	REMARKS
		Health facilities	Local	Tuba RHU	0				100,000	Damaged triage area
Kapangan	5				1				1,829,801.44	
		Roads	National	Gov. Bado Dangwa National Road	1				1,500,000	Road Slip, Damaged Curb and gutter: Gov. Bado Dangwa National Road, K0278+040-K0278+090
		Utility Services Facilities	Local	Poles	0				54,801.44	1 Pole
		Health facilities	Local	Gadang BHS	0				150,000	Retaining wall eroded
		Health facilities	Local	Beleng Belis BHS	0				50,000	Leaking roof at the facility entrance
		Health facilities	Local	Cayapes BHS	0				75,000	Leaking roof
Bakun	2				3				11,022,390.18	
		Roads	National	Gov. Bado Dangwa National Road	3				11,000,000	3 Sections : Slope Protection: Gov. Bado Dangwa National Road, K0338+560-K0338+590, Gov. Bado Dangwa National Road, K0338+560-K0338+590, K0346+380-K0346+410
		Utility Services Facilities	Local	Poles	0				22,390.18	
Sablan	1				0				57,088.21	
		Utility Services Facilities	Local	Poles	0				57,088.21	4 Poles
La Trinidad	1				0				176,257.1	
		Utility Services Facilities	Local	Poles	0				176,257.1	14 Poles
Tublay	1				0				71,127.97	
		Utility Services Facilities	Local	Poles	0				71,127.97	6 Poles
No breakdown	3				0				122,000	
		Health facilities	Local	Bagong BHS	0				2,000	Destroyed roof and gutter due to fallen tree
		Health facilities	Local	Balluay BHS	0				20,000	Leaking roof due to destroyed ceiling

REGION   PROVINCE   CITY /MUNICIPALITY   BARANGAY		TYPE	CLASSIFICATION	INFRASTRUCTURE	NUMBER OF DAMAGED	UNIT	QUANTITY	STATUS	COST(PHP)	REMARKS
		Health facilities	Local	Poblacion BHS	0				100,000	Damaged ceiling
<b>IFUGAO</b>	5				5				35,725,000	
Hungduan	1				1				0	
		Schools	Local	Hungduan National High School	1				0	with 3 total damaged, 3 major major damaged, and 4 minor damaged classrooms
Tinoc	2				2				35,500,000	
		Schools	Local	Tukucan Elementary School	1				0	with 1 damaged hand-washing facility
		Roads	National	Banaue-Hungduan-Bengue,Bdry.Rd, K0408+000-K0408+500	1				35,500,000	Road Slip, Damaged Pavement and Collapse Slope Protection:
Hingyon	1				1				225,000	
		Roads	National	Nueva Vizcaya - Ifugao-Mt. Province Bdry.Rd, K0328+400-K0328+430	1				225,000	Road Slip, Damaged Pavement:
Banaue	1				1				0	
		Roads	National	Nueva Vizcaya - Ifugao-Mt. Province Bdry.Rd	1				0	Road Slip (Hanging Pavement ,cave-in road base): Nueva Vizcaya - Ifugao-Mt. Province Bdry.Rd, K0357+518-K0357+538
<b>MOUNTAIN PROVINCE</b>	42				35				69,983,633	
Barlig	2				4				1,222,425	
		Schools	Local	Public Schools	3				0	Composed of 3 schools, with 4 minor damaged classrooms
		Roads	National	Jct. Talubin- Barlig-Natonin - Paracelis -Calaccad Road, K 0390+070-K0390+085	1				1,222,425	Road Slip/Collapsed Slope Protection
Bauko	5				5				25,160,000	

REGION   PROVINCE   CITY /MUNICIPALITY   BARANGAY		TYPE	CLASSIFICATION	INFRASTRUCTURE	NUMBER OF DAMAGED	UNIT	QUANTITY	STATUS	COST(PHP)	REMARKS
		Schools	Local	Public Schools	2				0	Composed of 2 schools, with 7 minor damaged classrooms and 1 damaged hand-washing facilities
		Roads	National	Baguio-Bontoc Road, K0346+615-K0355+660	1				55,000	Road Slip
		Roads	National	Baguio-Bontoc Road, K0355+240-K0355+290	1				55,000	Road Slip
		Roads	National	Mt. Province -Ilocos Sur via Road, K0408+720-K0408+840	1				25,000,000	Road Slip
		Health facilities	Local	Bauko RHU Sub-station	0				50,000	Leaking ceiling and destroyed windows
Bontoc	6				7				13,005,000	
		Schools	Local	Public Schools	2				0	Composed of 2 schools, with 1 total damaged, 1 minor damaged, and 1 major damaged classrooms
		Bridges	National	Caluttit Bridge (B04613LZ) K0392+047, Caluttit, Bontoc, Mountain Province	1				1,350,000	Collapse Abutment Support
		Roads	National	Baguio-Bontoc Road	2				3,355,000	2 sections: Baguio-Bontoc Road, K0382+800-K03383+860, K0383+250-K0383+280, K0383+360-K0383+385, K0385+000-K0385+080
		Roads	National	Mt. Province -Nueva Vizcaya Road, K0374+395-K0374+415	1				770,000	Road Slip
		Roads	National	Mt. Province -Cagayan via Tabuk-Enrile Road,, K0392+200-K0392+360	1				5,500,000	Road Slip

REGION   PROVINCE   CITY /MUNICIPALITY   BARANGAY		TYPE	CLASSIFICATION	INFRASTRUCTURE	NUMBER OF DAMAGED	UNIT	QUANTITY	STATUS	COST(PHP)	REMARKS
		Health facilities	Local	Bontoc General Hospital	0				2,030,000	Flooded hospital park, CT scan unit. Xray and Ultrasound unit, Pharmacy and Billing, ER, ABTC, OPD, OR, 1 room of 2nd floor of Medical Ward, leaking ceilings at 2nd floor Medical Ward and OR. Destroyed GeneXpert Tent
Paracelis	3				9				24,260,208	
		Schools	Local	Bacarri National Trade Agricultural School-Bunot Extension	1				0	with 4 major damaged classrooms
		Roads	National	Mountain Province - Isabela Road	3				17,549,908	Road Slip/Collapsed Slope Protection/ Pavement : Mountain Province - Isabela Road (Butigue-Roxas Section), K0478+050-K0478+150, K0479+490-K0479+550, K0472+250-K0472+300
		Roads	National	Jct.Talubin-Barlig-Natonin-Paracelis-Calaccad Road (Amolong -Cassag Section)	5				6,710,300	Road Slip/Scoured Pavement, Damaged Slope Protection , Scoured Pavement/Damaged RCPC: Jct.Talubin-Barlig-Natonin-Paracelis-Calaccad Road (Amolong -Cassag Section), K0472+250-K0472+270, K0471+525-K0471+535, K0463+090-K0463+102, K0464+180-K0464+190, K0464+280-K0464+290
Sabangan	2				5				220,000	
		Schools	Local	Gayang Elementary School	1				0	with 1 minor damaged classrooms

REGION   PROVINCE   CITY /MUNICIPALITY   BARANGAY		TYPE	CLASSIFICATION	INFRASTRUCTURE	NUMBER OF DAMAGED	UNIT	QUANTITY	STATUS	COST(PHP)	REMARKS
		Roads	National	Baguio-Bontoc Road	4				220,000	4 sections: Baguio-Bontoc Road, K0360+800-K0360+890, K0360+800-K0360+890, K0364+230-K0364+260, K0365+170-K0365+220
Sagada	1				2				0	
		Schools	Local	Public Schools	2				0	Composed of 2 schools, with 4 minor damaged classrooms
Tadian	3				2				2,755,000	
		Schools	Local	Sumadel Elementary School	1				0	with 3 major damaged classrooms
		Roads	National	Mt. Province-Ilocos Sue via Tue Road, K0400+880-K0400+940, K0401+200-K0401+220	1				2,750,000	Road Slip
		Health facilities	Local	Tadian RHU	0				5,000	Water dripping from the ceiling
Besao	1				1				2,750,000	
		Roads	National	Sagada-Besao-Quirino, Ilocos Sue Road, K0399+900-K0399+935, K0400+250-K0400+300	1				2,750,000	Road Slip
Sadanga	1				0				5,000	
		Health facilities	Local	Sadanga RHU	0				5,000	Water dripping from the wall
No breakdown	18				0				606,000	
		Health facilities	Local	Kaleo BHS	0				2,500	Broken window glass
		Health facilities	Local	Chupac BHS	0				5,000	6 window glass broken
		Health facilities	Local	Luna BHS	0				5,000	1 galvanized sheet flown by the wind
		Health facilities	Local	Bagnen Oriente BHS	0				250,000	Riprap eroded
		Health facilities	Local	Abatan BHS	0				2,500	Broken windows
		Health facilities	Local	Market BHS	0				3,000	Water dripping from the wall

REGION   PROVINCE   CITY /MUNICIPALITY   BARANGAY		TYPE	CLASSIFICATION	INFRASTRUCTURE	NUMBER OF DAMAGED	UNIT	QUANTITY	STATUS	COST(PHP)	REMARKS
		Health facilities	Local	Chakalan BHS	0				3,000	Water dripping from the wall
		Health facilities	Local	Banao BHS	0				50,000	Damaged fascia board and gutter
		Health facilities	Local	Allunogan BHS	0				50,000	Damaged fascia and gutter
		Health facilities	Local	Tonglayan BHS	0				100,000	Damaged roof of CR due to fallen tree
		Health facilities	Local	Gayang BHS	0				5,000	Water dripping from the ceiling
		Health facilities	Local	Pingdad BHS	0				5,000	Water dripping from the ceiling
		Health facilities	Local	Betwagan BHS	0				5,000	Water dripping from the wall
		Health facilities	Local	Saclit BHS	0				100,000	Flooded floor, computer set damaged
		Health facilities	Local	Fedelisan BHS	0				5,000	Broken windows
		Health facilities	Local	Demang BHS	0				5,000	Broken windows
		Health facilities	Local	Tue BHS	0				5,000	Water dripping from the ceiling
		Health facilities	Local	Sumadel BHS	0				5,000	Water dripping from the ceiling
<b>KALINGA</b>	16				35				522,535,651.2	
Tabuk	6				11				355,635,651.2	
		Schools	Local	Public Schools	4				0	Composed of 4 schools, with 3 minor damaged, and 5 major damaged classrooms
		Schools	Local	Pinagan Elementary School	1				0	with 1 damaged hand-washing facility
		Roads	National	Mountain Province Bdry.-Calanan-Abbut Road (Cagakuan-Calanan Section)	1				24,000,000	Collapse Slope Protection: ountain Province Bdry.-Calanan-Abbut Road ( Cagakuan-Calanan Section), K0492+270-492+333



REGION   PROVINCE   CITY /MUNICIPALITY   BARANGAY		TYPE	CLASSIFICATION	INFRASTRUCTURE	NUMBER OF DAMAGED	UNIT	QUANTITY	STATUS	COST(PHP)	REMARKS
		Roads	National	Bulanao-Paracelis Road	1				5,600,000	Collapse Slope protection : Bulanao-Paracelis Road, K0502+372- K0502+468
		Roads	National	abuk-Banawe via Tanudan-Barlig Road	1				2,000,000	Collapse Slope Protection: Tabuk- Banawe via Tanudan-Barlig Road, K0508+320- K0508+345
		Flood control	National	Megadike Flood Control	3				324,035,651.2	Breached Dikes: Sta. 89+200-Sta. 90+000, Sta. 90+790.6-Sta. 91+290.6, Sta. 84+525-Sta. 84+589
Rizal (Liwan)	1				5				25,200,000	

REGION   PROVINCE   CITY /MUNICIPALITY   BARANGAY		TYPE	CLASSIFICATION	INFRASTRUCTURE	NUMBER OF DAMAGED	UNIT	QUANTITY	STATUS	COST(PHP)	REMARKS
		Roads	National	Rizal National Road	5				25,200,000	Eroded Shoulder, Collapse Slope Protection/Scoured Concrete Shoulder, Sunken Slab, Eroded Shoulder/Collapse Slope Protection: Rizal National Road (Liwon West-Babalag-Macutay Section), K0526+320-K0526+370, Rizal National Road (Babalag-Kinama-San Francisco Section), K0532+605-K0532+635, Rizal National Road (Babalag-Kinama-San Francisco Section), K0532+965-K0533+035, Rizal National Road (Babalag-Kinama-San Francisco Section), K0533+415-K0533+445, Rizal National Road (Babalag-Kinama-San Francisco Section), K0533+670-K0533+700
Pinukpuk	4				10				75,200,000	
		Roads	National	Mt. Prov. Bndry-Calanan -Pinukpuk Jct. Abbut Road	2				8,400,000	Eroded Shoulder/Collapse Slope Protection: Mt. Prov. Bndry-Calanan -Pinukpuk Jct. Abbut Road (Calanan-Pinukpuk Jct. Section), K0516+943-K0516+961, K0528+426-K0528+450

REGION   PROVINCE   CITY /MUNICIPALITY   BARANGAY		TYPE	CLASSIFICATION	INFRASTRUCTURE	NUMBER OF DAMAGED	UNIT	QUANTITY	STATUS	COST(PHP)	REMARKS
		Roads	National	Balbalan Pinkpuk Road	6				34,800,000	Road Slip, Road Slip, Eroded Shoulder/Collapse Slope Protection, Sunken Slab: Balbalan Pinkpuk Road (Abigoy Section), K0513+265-K0513+323.5, K0513+130-K0513+149, K0511+217-K0511+232, Balbalan Pinkpuk Road (Mawak Section), K0510+135-K0510+435, Balbalan Pinkpuk Road (Apatan Section), K0506+856-K0506+892, Balbalan Pinkpuk Road (Limos Section), K0496+566-K0496+597
		Flood control	National	TAGA Flood Control	1				20,000,000	Collapse Slope Protection
		Flood control	National	Pinagan Flood Control	1				12,000,000	Collapse Slope Protection
Tinglayan	2				2				27,000,000	
		Roads	National	Mountain Province -Calanan-Pinukpuk-Abbut Road, K0448+020	1				7,000,000	Roadslip with Damaged Slope Protection
		Flood control	National	Chico River Revetment 2, Right Side	1				20,000,000	Chico River Revetment 2, Right Side
Lubuagan	1				1				7,000,000	
		Roads	National	Mountain Province -Calanan-Pinukpuk-Abbut Road, K0459+150	1				7,000,000	Road Slip
Balbalan	1				5				15,500,000	
		Roads	National	Kalinga-Abra Road	5				15,500,000	Damaged Slope Protection, Road Slip : K0481+200, K0487+520, K0522+625, K0525+670, K0478+840
Pasil	1				1				17,000,000	

REGION   PROVINCE   CITY /MUNICIPALITY   BARANGAY		TYPE	CLASSIFICATION	INFRASTRUCTURE	NUMBER OF DAMAGED	UNIT	QUANTITY	STATUS	COST(PHP)	REMARKS
		Roads	National	Lubuagan-Batongbuhay Road, K0461+800	1				17,000,000	Road slip

**OTHER DAMAGED ASSETS as of (August 05, 2023 08:00)**

REGION   PROVINCE   CITY /MUNICIPALITY   BARANGAY		CLASSIFICATION	PARTICULARS/ NAME OF ASSET	UNIT	QUANTITY	COST(PHP)	REMARKS
<b>GRAND TOTAL</b>	108				67,690	9,977,216.22	
<b>REGION 3</b>	3				0	0	
<b>AURORA</b>	1				0	0	
No breakdown	1				0	0	
		Government Facility	FREE WIFI		0	0	29 Affected sites due to power interruption caused by the TY EGAY; Five (5) Restored
<b>BATAAN</b>	1				0	0	
No breakdown	1				0	0	
		Government Facility	FREE WIFI		0	0	One (1) Affected site; Ongoing Coordination with site coordinator.
<b>BULACAN</b>	1				0	0	
No breakdown	1				0	0	
		Government Facility	FREE WIFI		0	0	Due to power outage in Balanga City caused by TY EGAY
<b>MIMAROPA</b>	1				3	6,000	
<b>OCCIDENTAL MINDORO</b>	1				3	6,000	
Looc	1				3	6,000	
		Solar Streetlights	Solar Streetlights	unit	3	6,000	Partially damaged.
<b>REGION 5</b>	6				89	9,971,216.22	
<b>CAMARINES NORTE</b>	1				2	0	
Polangui	1				2	0	
Sabang		Vehicles	Hauler		2	0	
<b>ALBAY</b>	3				80	8,329,451.75	
Polangui	3				80	8,329,451.75	

REGION   PROVINCE   CITY /MUNICIPALITY   BARANGAY		CLASSIFICATION	PARTICULARS/ NAME OF ASSET	UNIT	QUANTITY	COST(PHP)	REMARKS
		Furniture			25	120,000	
		Educational Materials	Learning Resources		45	1,416.15	
		Electronics	Computer Sets		10	8,208,035.6	
<b>MASBATE</b>	2				7	1,641,764.47	
Baleno	1				2	1,641,607.12	
		Electronics	Computer Sets		2	1,641,607.12	
Cawayan	1				5	157.35	
		Educational Materials	Learning Resources		5	157.35	
<b>CAR</b>	98				67,598	0	
<b>ABRA</b>	78				66,907	0	
Bangued	4				24,634	0	
		Electronics	Computer	set	47	0	
		Educational Materials		set	24,393	0	
		Furniture	Arm Chair	pieces	151	0	
		Toilet		pieces	43	0	
Bucay	4				16,520	0	
		Electronics	Computer	set	13	0	
		Educational Materials		set	16,326	0	
		Furniture	Arm Chair	pieces	176	0	
		Toilet		pieces	5	0	
Bucloc	1				25	0	
		Furniture	Arm Chair	pieces	25	0	
Danglas	3				103	0	
		Educational Materials		set	45	0	
		Furniture	Arm Chair	pieces	55	0	
		Toilet		pieces	3	0	
Dolores	4				1,917	0	
		Electronics	Computer	set	57	0	
		Educational Materials		set	1,550	0	
		Furniture	Arm Chair	pieces	297	0	
		Toilet		pieces	13	0	
La Paz	4				249	0	
		Electronics	Computer	set	2	0	
		Educational Materials		set	200	0	
		Furniture	Arm Chair	pieces	45	0	

REGION   PROVINCE   CITY /MUNICIPALITY   BARANGAY		CLASSIFICATION	PARTICULARS/ NAME OF ASSET	UNIT	QUANTITY	COST(PHP)	REMARKS
		Toilet		pieces	2	0	
Lagangilang	3				690	0	
		Educational Materials		set	678	0	
		Furniture	Arm Chair	pieces	10	0	
		Toilet		pieces	2	0	
Langiden	4				1,348	0	
		Electronics	Computer	set	11	0	
		Educational Materials		set	800	0	
		Furniture	Arm Chair	pieces	530	0	
		Toilet		pieces	7	0	
Licuan-Baay (Licuan)	1				5	0	
		Educational Materials		set	5	0	
Luba	4				2,428	0	
		Electronics	Computer	set	22	0	
		Educational Materials		set	2,394	0	
		Furniture	Arm Chair	pieces	10	0	
		Toilet		pieces	2	0	
Malibcong	4				10,240	0	
		Electronics	Computer	set	4	0	
		Educational Materials		set	10,080	0	
		Furniture	Arm Chair	pieces	153	0	
		Toilet		pieces	3	0	
Manabo	3				1,193	0	
		Educational Materials		set	1,070	0	
		Furniture	Arm Chair	pieces	120	0	
		Toilet		pieces	3	0	
Peñarrubia	4				162	0	
		Electronics	Computer	pieces	5	0	
		Educational Materials		set	150	0	
		Toilet		pieces	2	0	
		Furniture	Arm Chair	pieces	5	0	
Pidigan	4				255	0	
		Electronics	Computer	set	12	0	
		Educational Materials		set	212	0	
		Furniture	Arm Chair	pieces	30	0	

REGION   PROVINCE   CITY /MUNICIPALITY   BARANGAY		CLASSIFICATION	PARTICULARS/ NAME OF ASSET	UNIT	QUANTITY	COST(PHP)	REMARKS
		Toilet		pieces	1	0	
Pilar	4				171	0	
		Electronics	Computer	Set	8	0	
		Educational Materials		set	110	0	
		Furniture	Arm Chair	pieces	45	0	
		Toilet		pieces	8	0	
Sallapadan	4				737	0	
		Electronics	Computer	Set	6	0	
		Educational Materials		Set	608	0	
		Furniture	Arm Chair	pieces	121	0	
		Toilet		pieces	2	0	
San Isidro	4				3,001	0	
		Electronics	Computer	set	26	0	
		Educational Materials		set	2,808	0	
		Furniture	Arm Chair	pieces	162	0	
		Toilet		pieces	5	0	
San Juan	2				538	0	
		Furniture	Arm Chair	pieces	530	0	
		Toilet		pieces	8	0	
San Quintin	2				30	0	
		Educational Materials		set	20	0	
		Furniture	Arm Chair	pieces	10	0	
Tayum	4				730	0	
		Electronics	Computer	set	20	0	
		Educational Materials		set	450	0	
		Furniture	Arm Chair	pieces	255	0	
		Toilet		pieces	5	0	
Tineg	4				425	0	
		Electronics	Computer	set	47	0	
		Educational Materials		set	276	0	
		Furniture	Arm Chair	pieces	93	0	
		Toilet		pieces	9	0	
Tubo	3				105	0	
		Electronics	Computer	set	3	0	
		Educational Materials		set	100	0	

REGION   PROVINCE   CITY /MUNICIPALITY   BARANGAY		CLASSIFICATION	PARTICULARS/ NAME OF ASSET	UNIT	QUANTITY	COST(PHP)	REMARKS
		Toilet		pieces	2	0	
Villaviciosa	4				1,401	0	
		Electronics	Computer	set	21	0	
		Educational Materials		set	1,227	0	
		Furniture	Arm Chair	pieces	136	0	
		Toilet		pieces	17	0	
<b>APAYAO</b>	<b>6</b>				<b>363</b>	<b>0</b>	
Flora	1				1	0	
		Toilet		pieces	1	0	
Kabugao	4				358	0	
		Toilet		pieces	4	0	
		Furniture	Arm Chair	pieces	23	0	
		Educational Materials		set	320	0	
		Electronics	Computer	set	11	0	
Luna	1				4	0	
		Educational Materials		set	4	0	
<b>BENGUET</b>	<b>5</b>				<b>241</b>	<b>0</b>	
Baguio	4				240	0	
		Toilet		pieces	2	0	
		Furniture	Arm Chair	pieces	3	0	
		Educational Materials		set	233	0	
		Electronics	Computer	set	2	0	
Mankayan	1				1	0	
		Toilet		pieces	1	0	
<b>KALINGA</b>	<b>2</b>				<b>5</b>	<b>0</b>	
Tanudan	1				3	0	
		Toilet		pieces	3	0	
Tabuk	1				2	0	
		Toilet		pieces	2	0	
<b>MOUNTAIN PROVINCE</b>	<b>7</b>				<b>82</b>	<b>0</b>	
Bartig	1				1	0	
		Toilet		pieces	1	0	
Bauko	2				17	0	
		Toilet		pieces	2	0	
		Furniture	Arm Chair	pieces	15	0	



REGION   PROVINCE   CITY /MUNICIPALITY   BARANGAY		CLASSIFICATION	PARTICULARS/ NAME OF ASSET	UNIT	QUANTITY	COST(PHP)	REMARKS
Paracelis	1				3	0	
		Toilet		pieces	3	0	
Tadian	3				61	0	
		Toilet		pieces	1	0	
		Educational Materials		set	10	0	
		Electronics	Computer	set	50	0	

**CLASS SUSPENSION as of (August 05, 2023 08:00)**

REGION   PROVINCE   CITY /MUNICIPALITY   BARANGAY		LEVEL FROM	LEVEL TO	TYPE	DATE OF SUSPENSION	TIME OF SUSPENSION	DATE RESUMED	TIME RESUMED	REMARKS
<b>GRAND TOTAL</b>	448								
<b>REGION 1</b>	125								
<b>ILOCOS NORTE</b>	23								
Province-Wide	23								
		Pre-school	Tertiary	All	25 July 2023	08:00			Official FB Page of Ilocos Norte
<b>ILOCOS SUR</b>	34								
Province-Wide	34								
		Pre-school	Tertiary	All	25 July 2023	08:00			Office of the Governor Executive Order No. 26 Series of 2023. -Declaration of Suspension of Classes in All Levels of Public and Private Schools and Work in Public Offices in the Province of Ilocos Sur on July 25, 2023 as a safety measure and in order to minimize the adverse effects and damages of Typhoon "EGAY".

REGION   PROVINCE   CITY /MUNICIPALITY   BARANGAY		LEVEL FROM	LEVEL TO	TYPE	DATE OF SUSPENSION	TIME OF SUSPENSION	DATE RESUMED	TIME RESUMED	REMARKS
		Pre-school	Tertiary	All	26 July 2023	08:00			Office of the Governor Executive Order No. 27 Series of 2023. -An order extending the suspension of classes in all levels of the public and private schools and work in public offices in the Province of Ilocos Sur until 26 July 2023 due to Super Typhoon "EGAY"
Vigan	1								
		Pre-school	Tertiary	All	26 July 2023	08:00			Acting Mayor Randy Singson suspends work and classes , public and private , tomorrow July 26, 2023. This is to ensure public safety as regards PAGASA forecast of heavy rains and gusty winds brought about by Egay.
<b>DAGUPAN</b>	1								
Dagupan	1								
		Pre-school	Tertiary	All	25 July 2023	08:00			DAGUPAN - Executive Order No. 15
<b>PANGASINAN</b>	47								
Province-Wide	47								
		Pre-school	Tertiary	All	26 July 2023	08:00			Province of Pangasinan, Office of the Governor, Executive Order No. 0067 Series of 2023
<b>LA UNION</b>	20								
Province-Wide	20								
		Pre-school	Tertiary	All	25 July 2023	15:00			Executive Order 16 s 2023
		Pre-school	Tertiary	All	27 July 2023				Executive Order No 17 s 2023
San Fernando	1								

REGION   PROVINCE   CITY /MUNICIPALITY   BARANGAY		LEVEL FROM	LEVEL TO	TYPE	DATE OF SUSPENSION	TIME OF SUSPENSION	DATE RESUMED	TIME RESUMED	REMARKS
		Pre-school	Tertiary	All	25 July 2023	15:00			Executive Order No. 50-2023
Balaoan	1								
		Pre-school	Tertiary	All	27 July 2023				
Luna	1								
		Pre-school	Tertiary	All	27 July 2023				
<b>REGION 2</b>	<b>38</b>								
<b>CAGAYAN</b>	<b>29</b>								
Province-Wide	29								
				All	25 July 2023		27 July 2023		EO 11 s 2023 of the LCE dated 24 July 2023
Allacapan	1								
		Primary	Tertiary	All	25 July 2023		27 July 2023		Declared by LCE through EO 35 s. of 2023
Alcala	1								
		Primary	Tertiary	All	25 July 2023		27 July 2023		
Amulung	1								
		Primary	Tertiary	All	25 July 2023		27 July 2023		Declared by LCE through EO 30 s. of 2023
Baggao	1								
		Primary	Tertiary	All	25 July 2023		27 July 2023		Declared by LCE through MC 179 s. of 2023
Ballesteros	1								
		Primary	Tertiary	All	25 July 2023		27 July 2023		
Buguey	1								
		Primary	Tertiary	All	25 July 2023		27 July 2023		Declared by LCE
Lal-lo	1								
		Primary	Tertiary	All	25 July 2023		27 July 2023		Declared by LCE through EO 21 s. of 2023
Pamplona	1								
					25 July 2023		28 July 2023		Declared by LCE through EO 21 s. of 2023
Piat	1								
		Primary	Tertiary	All	25 July 2023		27 July 2023		

REGION   PROVINCE   CITY /MUNICIPALITY   BARANGAY		LEVEL FROM	LEVEL TO	TYPE	DATE OF SUSPENSION	TIME OF SUSPENSION	DATE RESUMED	TIME RESUMED	REMARKS
Santa Praxedes	1								
		Primary	Tertiary	All	25 July 2023		27 July 2023		Declared by LCE through EO No. 2023-27
Solana	1								
		Primary	Tertiary	All	25 July 2023		27 July 2023		Declared by LCE through EO 33 s. of 2023
Tuao	1								
		Primary	Tertiary	All	25 July 2023		27 July 2023		Declared by LCE through EO 10 s. of 2023
Tuguegarao	1								
		Primary	Tertiary	All	25 July 2023		27 July 2023		EO 34, Series of 2023 dated July 24, 2023
Lasam	1								
		Primary	Tertiary	All	25 July 2023		28 July 2023		
<b>ISABELA</b>	3								
Maconacon	1								
		Primary	Secondary	All	25 July 2023		27 July 2023		Declared by LCE through EO 55 s. of 2023
Santiago	1								
		Pre-school	Tertiary	All	26 July 2023		27 July 2023		EO 2023-07-04
Cauayan City	1								
		Pre-school	Tertiary	All	26 July 2023		27 July 2023		EO 44, Series of 2023
<b>QUIRINO</b>	6								
Province-Wide	6								
		Pre-school	Tertiary	All	26 July 2023		27 July 2023		EO 20, Series of 2023,
<b>REGION 3</b>	130								
<b>AURORA</b>	8								
Baler	1								
		Pre-school	Tertiary	All	24 July 2023		27 July 2023		DepEd Order No. 37, s. 2027
Casiguran	1								
		Pre-school	Secondary	All	24 July 2023		25 July 2023		DepEd Order No. 37, s. 2027

REGION   PROVINCE   CITY /MUNICIPALITY   BARANGAY		LEVEL FROM	LEVEL TO	TYPE	DATE OF SUSPENSION	TIME OF SUSPENSION	DATE RESUMED	TIME RESUMED	REMARKS
Dilasag	1								
		Pre-school	Tertiary	All	24 July 2023		25 July 2023		DepEd Order No. 37, s. 2027
Dinalungan	1								
		Pre-school	Secondary	All	24 July 2023				DepEd Order No. 37, s. 2027
Dingalan	1								
		Pre-school	Secondary	All	24 July 2023				DepEd Order No. 37, s. 2027
Dipaculao	1								
		Pre-school	Secondary	All	24 July 2023				DepEd Order No. 37, s. 2027
Maria Aurora	1								
		Pre-school	Tertiary	All	26 July 2023		27 July 2023		MDRRMC Advisory No. 2
San Luis	1								
		Pre-school	Tertiary	All	24 July 2023		27 July 2023		DepEd Order No. 37, s. 2027
<b>BATAAN</b>	12								
Province-Wide	12								
		Pre-school	Tertiary	All	26 July 2023				
<b>BULACAN</b>	24								
Province-Wide	24								
		Pre-school	Secondary	All	24 July 2023				DepEd Order No. 37, s. 2022
<b>NUEVA ECIJA</b>	32								
Province-Wide	32								
		Pre-school	Secondary	All	26 July 2023				DepEd Order No. 37, s. 2022
<b>PAMPANGA</b>	21								
Province-Wide	21								
		Pre-school	Tertiary	All	26 July 2023				DepEd Order No. 37, s. 2022
<b>TARLAC</b>	18								
Province-Wide	18								
		Pre-school	Secondary	All	26 July 2023				DepEd Order No. 37, s. 2022
<b>ZAMBALES</b>	13								
Province-Wide	13								

REGION   PROVINCE   CITY /MUNICIPALITY   BARANGAY		LEVEL FROM	LEVEL TO	TYPE	DATE OF SUSPENSION	TIME OF SUSPENSION	DATE RESUMED	TIME RESUMED	REMARKS
		Pre-school	Secondary	All	26 July 2023		29 July 2023		DepEd Order No. 37, s. 2022
<b>ANGELES</b>	1								
Angeles	1								
		Pre-school	Tertiary	All	26 July 2023				
<b>OLONGAPO</b>	1								
Olongapo	1								
		Pre-school	Secondary	All	26 July 2023				DepEd Order No. 37, s. 2022
<b>CALABARZON</b>	55								
<b>CAVITE</b>	14								
Bacoor	1								
		Pre-school	Secondary	All	25 July 2023	08:00	27 July 2023		
Tagaytay	1								
		Pre-school	Tertiary	All	24 July 2023	08:00	25 July 2023		
Alfonso	1								
		Pre-school	Tertiary	All	24 July 2023	08:00	25 July 2023		
Noveleta	1								
		Pre-school	Tertiary	All	24 July 2023	08:00	25 July 2023		
Dasmariñas	1								
		Pre-school	Tertiary	All	24 July 2023	08:00	25 July 2023		
General Trias	1								
		Pre-school	Tertiary	All	24 July 2023	08:00	25 July 2023		
Naic	1								
		Pre-school	Tertiary	All	24 July 2023	08:00	25 July 2023		
Kawit	1								
		Pre-school	Tertiary	All	24 July 2023		25 July 2023		
Amadeo	1								
		Primary	Secondary	All	25 July 2023		26 July 2023		
Imus	1								
		Pre-school	Tertiary	All	25 July 2023		26 July 2023		
Trece Martires	1								
		Pre-school	Tertiary	All	24 July 2023		25 July 2023		
Maragondon	1								
		Pre-school	Tertiary	All	24 July 2023		25 July 2023		

REGION   PROVINCE   CITY /MUNICIPALITY   BARANGAY		LEVEL FROM	LEVEL TO	TYPE	DATE OF SUSPENSION	TIME OF SUSPENSION	DATE RESUMED	TIME RESUMED	REMARKS
Cavite City	1								
		Pre-school	Tertiary	All	26 July 2023		27 July 2023		
General Emilio Aguinaldo	1								
		Pre-school	Tertiary	All	27 July 2023	06:00	28 July 2023		
<b>LAGUNA</b>	30								
Province-Wide	30								
		Pre-school	Tertiary	All	24 July 2023		27 July 2023		
<b>RIZAL</b>	10								
Angono	1								
		Pre-school	Tertiary	All	25 July 2023		26 July 2023		
Binangonan	1								
		Pre-school	Tertiary	All	25 July 2023				
Morong	1								
		Pre-school	Tertiary	All	25 July 2023		27 July 2023		
Rodriguez (Montalban)	1								
		Pre-school	Secondary	All	25 July 2023		29 July 2023		
		Pre-school	Tertiary	All	27 July 2023		28 July 2023		
San Mateo	1								
		Pre-school	Secondary	All	25 July 2023		26 July 2023		
Tanay	1								
		Pre-school	Secondary	All	25 July 2023		27 July 2023		
Taytay	1								
		Pre-school	Tertiary	Public	24 July 2023	08:00	25 July 2023		
Cardona	1								
		Pre-school	Tertiary	All	25 July 2023	06:00	27 July 2023		
Teresa	1								
		Pre-school	Tertiary	All	24 July 2023		25 July 2023		
Cainta	1								
		Pre-school	Tertiary	All	26 July 2023		27 July 2023		
<b>QUEZON</b>	1								
Quezon	1								
		Pre-school	Secondary	All	25 July 2023		26 July 2023		
<b>MIMAROPA</b>	13								
<b>OCCIDENTAL MINDORO</b>	6								
Calintaan	1								

REGION   PROVINCE   CITY /MUNICIPALITY   BARANGAY		LEVEL FROM	LEVEL TO	TYPE	DATE OF SUSPENSION	TIME OF SUSPENSION	DATE RESUMED	TIME RESUMED	REMARKS
		Pre-school	Tertiary	All	25 July 2023	08:00	27 July 2023		Memorandum No. 2023-07-04
San Jose	1								
		Pre-school	Tertiary	All	25 July 2023	06:00	27 July 2023		
Magsaysay	1								
		Pre-school	Tertiary	All	25 July 2023	06:00	27 July 2023		MDRRMC Memorandum No. 15-2023
Santa Cruz	1								
		Pre-school	Tertiary	All	25 July 2023	06:00	27 July 2023		MDRRMC Advisory No. 2023-03
Paluan	1								
		Pre-school	Tertiary	All	25 July 2023	06:00	27 July 2023		
Mamburao	1								
		Pre-school	Tertiary	All	26 July 2023		28 July 2023		MDRRMC Memorandum dated 25 July 2023
<b>PALAWAN</b>	<b>5</b>								
Puerto Princesa	1								
		Pre-school	Tertiary	All	25 July 2023	13:00	26 July 2023		Memorandum Circular No. 014 series 2023 dated 25 July 2023
Culion	1								
		Pre-school	Tertiary	All	24 July 2023		26 July 2023		
El Nido (Bacuit)	1								
		Pre-school	Tertiary	All	25 July 2023	06:00	28 July 2023		
San Vicente	1								
		Pre-school	Tertiary	All	25 July 2023	06:00	27 July 2023		
Linapacan	1								
		Pre-school	Tertiary	All	25 July 2023	06:00	26 July 2023		
<b>ROMBLON</b>	<b>2</b>								
San Fernando	1								
		Pre-school	Tertiary	All	25 July 2023	08:00	26 July 2023	08:00	
Odiongan	1								
		Pre-school	Tertiary	All	25 July 2023	13:20			Executive Order No. 07-003 series 2023
<b>REGION 5</b>	<b>13</b>								
<b>CAMARINES SUR</b>	<b>2</b>								



REGION   PROVINCE   CITY /MUNICIPALITY   BARANGAY		LEVEL FROM	LEVEL TO	TYPE	DATE OF SUSPENSION	TIME OF SUSPENSION	DATE RESUMED	TIME RESUMED	REMARKS
Caramoan	1								
		Primary	Secondary	All	23 July 2023		27 July 2023		Municipal Memo. 07/23/2023
Lagonoy	1								
		Pre-school	Tertiary	All	24 July 2023		27 July 2023		Municipal Memo 07/24/2023
<b>CATANDUANES</b>	11								
Province-Wide	11								
		Pre-school	Tertiary	All	24 July 2023		25 July 2023		Memorandum No. 188, s. 2023
<b>REGION 6</b>	5								
<b>NEGROS OCCIDENTAL</b>	5								
Bacolod	1								
		Pre-school	Tertiary	All	25 July 2023	12:01	27 July 2023		EO 34 S 2023
Murcia	1								
		Pre-school	Tertiary	All	26 July 2023	08:00	27 July 2023		EO 23 s. 2023
Himamaylan	1								
		Pre-school	Tertiary	All	26 July 2023		28 July 2023		EO 53 s. 2023
La Carlota	1								
		Pre-school	Tertiary	All	25 July 2023	12:00	27 July 2023		Eo 29 S 2023
Ilog	1								
		Pre-school	Tertiary	Public	26 July 2023		27 July 2023		EO 07-01 S 2023
<b>REGION 8</b>	6								
<b>SAMAR</b>	3								
Catbalogan	1								
		Pre-school	Tertiary	All	24 July 2023		25 July 2023		EO NO. 07-009 s. 2023
Daram	1								
		Pre-school	Secondary	All	24 July 2023		25 July 2023		EO NO 09 s. 2023
Hinabangan	1								
		Pre-school	Secondary	All	24 July 2023		25 July 2023		EO NO. CPR-018 s. 2023
<b>BILIRAN</b>	3								
Naval	1								
		Pre-school	Tertiary	All	24 July 2023		25 July 2023		EO No. 52, s. 2023
Kawayan	1								
		Pre-school	Secondary	All	24 July 2023		25 July 2023		EO No. 18, s. 2023

REGION   PROVINCE   CITY /MUNICIPALITY   BARANGAY		LEVEL FROM	LEVEL TO	TYPE	DATE OF SUSPENSION	TIME OF SUSPENSION	DATE RESUMED	TIME RESUMED	REMARKS
Cabucgayan	1								
		Pre-school	Tertiary	All	24 July 2023	06:00	25 July 2023		EO No. 27 s. 2023
<b>CAR</b>	46								
<b>APAYAO</b>	7								
Province-Wide	7								
		Pre-school	Tertiary	All	25 July 2023	05:40			Executive Order No. 66 S. 2012
<b>MOUNTAIN PROVINCE</b>	1								
Tadian	1								
		Pre-school	Secondary	Public	25 July 2023	06:40			DepEd Order No. 37 s. 2022. Summer Classes and Summer Learning Camp of DEP-ED.
<b>BENGUET</b>	2								
Baguio	1								
		Pre-school	Tertiary	All	25 July 2023	16:10			Executive order no. 96 & 97 s. 2023. The suspension is extended to July 26, 2023
La Trinidad	1								
		Pre-school	Tertiary	All	26 July 2023	00:26	28 July 2023		Executive order no. 32-2023
<b>KALINGA</b>	8								
Province-Wide	8								
		Pre-school	Tertiary	All	25 July 2023	21:47			The suspension is extended to July 26, 2023
<b>ABRA</b>	27								
Province-Wide	27								
		Pre-school	Tertiary	All	25 July 2023	22:32			PDRMMC issued Advisory no. 6. The suspension is extended to July 26, 2023.
<b>IFUGAO</b>	1								
Hungduan	1								
		Pre-school	Tertiary	All	26 July 2023	06:00			Executive order no. 49, s. 2023
<b>NCR</b>	17								
<b>NCR</b>	17								

REGION   PROVINCE   CITY /MUNICIPALITY   BARANGAY		LEVEL FROM	LEVEL TO	TYPE	DATE OF SUSPENSION	TIME OF SUSPENSION	DATE RESUMED	TIME RESUMED	REMARKS
Province-Wide	17								
		Pre-school	Tertiary	Public	24 July 2023		25 July 2023		
Muntinlupa	1								
		Pre-school	Tertiary	All	26 July 2023	12:00	27 July 2023	08:00	
Caloocan	1								
		Pre-school	Tertiary	All	27 July 2023	09:55	28 July 2023	08:00	

**WORK SUSPENSION as of (August 05, 2023 08:00)**

REGION   PROVINCE   CITY /MUNICIPALITY   BARANGAY		TYPE	DATE OF SUSPENSION	TIME OF SUSPENSION	DATE RESUMED	TIME RESUMED	REMARKS
<b>GRAND TOTAL</b>	355						
<b>REGION 1</b>	85						
<b>ILOCOS SUR</b>	34						
Province-Wide	34						
		All	25 July 2023	08:00			Office of the Governor Executive Order No. 26 Series of 2023 Office of the Governor Executive Order No. 27 Series of 2023. -An order extending the suspension of classes in all levels of the public and private schools and work in public offices in the Province of Ilocos Sur until 26 July 2023 due to Super Typhoon "EGAY"
		Public	26 July 2023	08:00			Office of the Governor Executive Order No. 27 Series of 2023. -An order extending the suspension of classes in all levels of the public and private schools and work in public offices in the Province of Ilocos Sur until 26 July 2023 due to Super Typhoon "EGAY"
Vigan	1						

REGION   PROVINCE   CITY /MUNICIPALITY   BARANGAY		TYPE	DATE OF SUSPENSION	TIME OF SUSPENSION	DATE RESUMED	TIME RESUMED	REMARKS
		All	26 July 2023	08:00			Acting Mayor Randy Singson suspends work and classes , public and private , tomorrow July 26, 2023. This is to ensure public safety as regards PAGASA forecast of heavy rains and gusty winds brought about by Egay.
Santa	1						
		Public	26 July 2023	08:00			Executive Order to follow Executive Order no. 102 Series of 2023 - An Executive order declaring the Suspension of work in the Government Offices within the Territorial Jurisdiction of the Municipality of Santa, Ilocos Sur on July 26, 2023 due to Super Typhoon EGAY.
Caoayan	1						
		All	26 July 2023	08:00			Per the Acting Municipal Mayor Juan Paolo S. Ancheta. To follow EO.
<b>ILOCOS NORTE</b>	23						
Province-Wide	23						
		All	25 July 2023	20:00			
<b>PANGASINAN</b>	7						
Bautista	1						
		Public	25 July 2023	13:00			EO No. 072
Binmaley	1						
		Public	25 July 2023	12:00			EO No. 38
Calasiao	1						
		Public	25 July 2023	14:00			
Agno	1						
		Public	25 July 2023	15:30			Memorandum No. 066-2023
Bayambang	1						
		Public	25 July 2023	17:00			EO No. 82 s. 2023
San Fabian	1						

REGION   PROVINCE   CITY /MUNICIPALITY   BARANGAY		TYPE	DATE OF SUSPENSION	TIME OF SUSPENSION	DATE RESUMED	TIME RESUMED	REMARKS
		Public	25 July 2023	15:30			Executive Order No. 28 series of 2023
Basista	1						
		Public	26 July 2023	08:00			declaration of Mayor Jolly R. Resuello, work is suspended on July 26, 2023
<b>DAGUPAN</b>	1						
Dagupan	1						
		Public	25 July 2023	08:00			EO No. 15
<b>LA UNION</b>	20						
Province-Wide	20						
		Public	25 July 2023	15:00			Executive Order 16 s 2023
		All	27 July 2023	08:00			Executive Order no. 17 Series of 2023
San Fernando	1						
		Public	25 July 2023	15:00			Executive Order no. 50-2023
<b>REGION 2</b>	63						
<b>BATANES</b>	6						
Province-Wide	6						
		Public	25 July 2023	17:00	27 July 2023	08:00	Declared by LCE through EO No. 19 series of 2023
<b>CAGAYAN</b>	29						
Abulug	1						
		All	25 July 2023		28 July 2023	08:00	Declared by the Governor (Government and Private)
Alcala	1						
		All	25 July 2023	17:00	27 July 2023	08:00	Declared by LCE - Government and Private (EO to follow)
Allacapan	1						
			25 July 2023	15:00	27 July 2023	08:00	Declared by LCE through EO No. 35 s. of 2023
Amulung	1						
		All	25 July 2023	17:00	27 July 2023	08:00	Declared by LCE through 30 s. of 2023
Baggao	1						

REGION   PROVINCE   CITY /MUNICIPALITY   BARANGAY		TYPE	DATE OF SUSPENSION	TIME OF SUSPENSION	DATE RESUMED	TIME RESUMED	REMARKS
		All	25 July 2023	17:00	27 July 2023	08:00	Declared by LCE through 179 s. of 2023
Buguey	1						
		All	25 July 2023	22:00	27 July 2023	08:00	Waiting for EO
Calayan	1						
		Public	25 July 2023	01:00	27 July 2023	08:00	Declared by through EO no. 28 series of 2023
Lal-lo	1						
		All	25 July 2023	17:00	27 July 2023	08:00	Declared by LCE through 21 s. of 2023
Lasam	1						
		All	25 July 2023	23:00	27 July 2023	08:00	
Pamplona	1						
			25 July 2023	06:00	28 July 2023	08:00	Declared by LCE through EO No. 21 series of 2023
Province-Wide	29						
		All	25 July 2023	15:00	27 July 2023	08:00	Declared by the Governor (Government and Private)
Santa Praxedes	1						
		All	25 July 2023	05:00	27 July 2023	08:00	Declared by LCE through EO No. 27 series of 2023
Solana	1						
			24 July 2023	15:30	27 July 2023	08:00	Declared by LCE through EO No. 33 s. of 2023
Tuao	1						
		All	25 July 2023	05:00	27 July 2023	08:00	Declared by LCE through EO No. 10 series of 2023
Tuguegarao	1						
			25 July 2023	16:00	27 July 2023	08:00	Declared by LCE through EO No. 10 s. of 2023
<b>ISABELA</b>	<b>7</b>						
Ilagan	1						
		All	25 July 2023		27 July 2023	08:00	Declared by LCE through EO no. 21 series of 2023
Maconacon	1						
		All	25 July 2023	14:18	27 July 2023	08:00	Declared by LCE through EO No. 55 series of 2023
San Mateo	1						
		All	26 July 2023	08:00	27 July 2023	08:00	Declared by EO no. 14 series of 2023

REGION   PROVINCE   CITY /MUNICIPALITY   BARANGAY		TYPE	DATE OF SUSPENSION	TIME OF SUSPENSION	DATE RESUMED	TIME RESUMED	REMARKS
Palanan	1						
			25 July 2023		26 July 2023	08:00	Declared by LCE through a Memo
Cauayan	1						
		All	26 July 2023	08:00	27 July 2023	08:00	EO 44s 2023
Delfin Albano (Magsaysay)	1						
		All	26 July 2023		27 July 2023	08:00	EO 29 S 2023
San Agustin	1						
		All	26 July 2023		27 July 2023	08:00	EO 24 S 2023
<b>NUEVA VIZCAYA</b>	15						
Province-Wide	15						
			26 July 2023		27 July 2023	08:00	
<b>QUIRINO</b>	6						
Province-Wide	6						
			26 July 2023		27 July 2023	08:00	Declared by the Governor (EO No. 19)
<b>REGION 3</b>	76						
<b>AURORA</b>	4						
BALER	1						
		All	26 July 2023		27 July 2023	08:00	MDRRMC Advisory
DILASAG	1						
		Public	24 July 2023		26 July 2023		MDRRMC Advisory
SAN LUIS	1						
		Public	26 July 2023		27 July 2023		MDRRMC Directive No. 09, s 2023
MARIA AURORA	1						
		All	26 July 2023		27 July 2023		MDRRMC Advisory No. 2
<b>BATAAN</b>	12						
ABUCAY	1						
		Public	26 July 2023				
BAGAC	1						
		Public	24 July 2023				
BALANGA CITY	1						
		Public	26 July 2023				
DINALUPIHAN	1						
		Public	26 July 2023				

REGION   PROVINCE   CITY /MUNICIPALITY   BARANGAY		TYPE	DATE OF SUSPENSION	TIME OF SUSPENSION	DATE RESUMED	TIME RESUMED	REMARKS
HERMOSA	1						
		Public	26 July 2023				
LIMAY	1						
		Public	24 July 2023				
MARIVELES	1						
		Public	26 July 2023				
MORONG	1						
		Public	26 July 2023				
ORANI	1						
		Public	26 July 2023				
ORION	1						
		Public	26 July 2023				
PILAR	1						
		Public	26 July 2023				
SAMAL	1						
		Public	26 July 2023				
<b>BULACAN</b>	24						
Province-Wide	24						
		Public	28 July 2023		25 July 2023		
<b>PAMPANGA</b>	21						
Province-Wide	21						
		Public	27 July 2023		25 July 2023		
<b>TARLAC</b>	1						
Camiling	1						
		Public	28 July 2023				
<b>ZAMBALES</b>	13						
Province-Wide	13						
		All	26 July 2023		28 July 2023		
<b>ANGELES</b>	1						
ANGELES	1						
			27 July 2023		28 July 2023		
<b>CALABARZON</b>	17						
<b>CAVITE</b>	13						
Bacoor	1						
		Public	24 July 2023	08:00	25 July 2023		



REGION   PROVINCE   CITY /MUNICIPALITY   BARANGAY		TYPE	DATE OF SUSPENSION	TIME OF SUSPENSION	DATE RESUMED	TIME RESUMED	REMARKS
Dasmariñas	1						
		Public	24 July 2023	08:00	25 July 2023		
Tagaytay	1						
		Public	24 July 2023	08:00	25 July 2023		
Noveleta	1						
		Public	24 July 2023	08:00	25 July 2023		
Alfonso	1						
		Public	24 July 2023	08:00	25 July 2023		
General Trias	1						
		Public	24 July 2023	08:00	25 July 2023		
Naic	1						
		Public	24 July 2023	08:00	25 July 2023		
Kawit	1						
		Public	24 July 2023		25 July 2023		
Trece Martires	1						
		Public	24 July 2023				
Maragondon	1						
		Public	24 July 2023				
General Emilio Aguinaldo	1						
		Public	26 July 2023	12:00			
Imus	1						
		Public	26 July 2023		27 July 2023		
Magallanes	1						
		Public	27 July 2023		31 July 2023		
<b>LAGUNA</b>	1						
Santa Cruz	1						
		Public	25 July 2023		26 July 2023		
<b>RIZAL</b>	3						
Taytay	1						
		Public	24 July 2023	08:00			
Cardona	1						
		Public	25 July 2023	06:00			
		Public	25 July 2023				
Teresa	1						
		Public	25 July 2023				

REGION   PROVINCE   CITY /MUNICIPALITY   BARANGAY		TYPE	DATE OF SUSPENSION	TIME OF SUSPENSION	DATE RESUMED	TIME RESUMED	REMARKS
<b>MIMAROPA</b>	20						
<b>ROMBLON</b>	6						
San Fernando	1						
		All	25 July 2023	08:00	26 July 2023	08:00	Memorandum Order No. 31 s 2023 Office of the Mayor
San Jose	1						
		All	25 July 2023	08:00	26 July 2023	08:00	Office Memorandum No. 34 Office of the Municipal Mayor
Ferrol	1						
		All	25 July 2023	13:30	26 July 2023	08:00	Memorandum Circular 003-2023
Odiongan	1						
		All	25 July 2023	13:30	26 July 2023	08:00	Office Order No. 07-003 series 2023
San Agustin	1						
		All	25 July 2023	12:00	26 July 2023	08:00	
San Andres	1						
		All	25 July 2023	12:00	26 July 2023	08:00	
<b>OCCIDENTAL MINDORO</b>	4						
Magsaysay	1						
		All	25 July 2023		27 July 2023		MDRRMC Memorandum No. 11-2023
Calintaan	1						
		All	25 July 2023	08:00	27 July 2023		
Santa Cruz	1						
		All	25 July 2023		27 July 2023		
Mamburao	1						
		All	26 July 2023		27 July 2023		MDRRMC Memorandum dated 25 July 2023
<b>PALAWAN</b>	8						
El Nido (Bacuit)	1						
		All	25 July 2023	06:00	27 July 2023		Memorandum Order No. 23-138 Office of the Municipal Mayor
San Vicente	1						
		All	25 July 2023	06:00	26 July 2023		
Puerto Princesa	1						

REGION   PROVINCE   CITY /MUNICIPALITY   BARANGAY		TYPE	DATE OF SUSPENSION	TIME OF SUSPENSION	DATE RESUMED	TIME RESUMED	REMARKS
		All	25 July 2023	13:00	26 July 2023		Memorandum Circular No. 014 series 2023 dated 25 July 2023 Resumed as of 09:00am, 26 July, 2023
Culion	1						
		All	24 July 2023		27 July 2023		
Linapacan	1						
		All	25 July 2023	12:31	26 July 2023		
Agutaya	1						
		All	25 July 2023	13:00	26 July 2023		
Dumaran	1						
		All	25 July 2023	13:00	26 July 2023		
Brookes Point	1						
		All	25 July 2023	13:00	26 July 2023		
<b>ORIENTAL MINDORO</b>	<b>2</b>						
Mansalay	1						
		Public	25 July 2023	12:00	26 July 2023	08:00	
Naujan	1						
		Public	27 July 2023	04:00	28 July 2023	08:00	
<b>REGION 5</b>	<b>11</b>						
<b>CATANDUANES</b>	<b>11</b>						
Province-Wide	11						
		Public	24 July 2023		25 July 2023		Memorandum no. 189, s. 2023
<b>REGION 6</b>	<b>8</b>						
<b>NEGROS OCCIDENTAL</b>	<b>7</b>						
Enrique B. Magalona (Saravia)	1						
		Public	25 July 2023		27 July 2023		EO 71 dtd 25 Jul 2023
Silay	1						
		Public	25 July 2023	12:00	27 July 2023	13:00	EO 7-25-25-36
		Public	27 July 2023	07:00	28 July 2023		EO no. 7-25-23-38
Murcia	1						
		Public	26 July 2023		27 July 2023		EO 23 s. 2023
Himamaylan	1						
		Public	26 July 2023		28 July 2023		EO 53 s. 2023

REGION   PROVINCE   CITY /MUNICIPALITY   BARANGAY		TYPE	DATE OF SUSPENSION	TIME OF SUSPENSION	DATE RESUMED	TIME RESUMED	REMARKS
La Carlota	1						
		Public	25 July 2023	12:00	27 July 2023		EO 29 S 2023
Ilog	1						
		Public	26 July 2023		27 July 2023		EO-07-01 Series 2023
Candoni	1						
		Public	26 July 2023		28 July 2023		Office Memorandum No. 2023-011
<b>ANTIQUE</b>	1						
Belison	1						
		Public	25 July 2023		26 July 2023		EO to follow
<b>REGION 8</b>	5						
<b>BILIRAN</b>	3						
Naval	1						
		All	24 July 2023		25 July 2023		EO No. 52, s. 2023
Kawayan	1						
		All	24 July 2023		25 July 2023		EO No. 18, s. 2023
Cabugayan	1						
			24 July 2023		25 July 2023		EO No. 27 s. 2023
<b>SAMAR</b>	2						
Catbalogan	1						
		Public	24 July 2023		25 July 2023		EO No. 07-009, s. 2023
Hinabangan	1						
		All	24 July 2023		25 July 2023		EO No. CPR-018 s. 2023
<b>CAR</b>	53						
<b>ABRA</b>	27						
Province-Wide	27						
		Public	26 July 2023	22:32			PDRRMC issued Advisory no. 6. The suspension is extended to July 26, 2023
<b>BENGUET</b>	14						
Province-Wide	14						
		All	26 July 2023	05:00			
Baguio	1						

REGION   PROVINCE   CITY /MUNICIPALITY   BARANGAY		TYPE	DATE OF SUSPENSION	TIME OF SUSPENSION	DATE RESUMED	TIME RESUMED	REMARKS
		All	25 July 2023	16:10			Executive order no. 96 & 97 s. 2023. The suspension is extended to July 26, 2023
Atok	1						
		Public	26 July 2023				Government work suspended for 26 July 2023
Bokod	1						
		Public	26 July 2023				Government work suspended for 26 July 2023
Buguias	1						
		All	25 July 2023	19:45			Suspension is on July 26, 2023
Itogon	1						
		Public	26 July 2023				Government work suspended for 26 July 2023
Tuba	1						
		All	26 July 2023				Executive Order No. 054-07-2023
		Public	26 July 2023				Government Work Suspended for 26 July 2023
Kabayan	1						
		Public	26 July 2023				Government work suspended for 26 July 2023
Kapangan	1						
		Public	25 July 2023	21:56			Government work suspended for 26 July 2023
Kibungan	1						
		Public	26 July 2023				Suspension of Work in Government Offices for 26 July 2023.
La Trinidad	1						
		Public	26 July 2023	00:26	28 July 2023		Executive order no. 32-2023
Mankayan	1						
		All	26 July 2023				
Sablan	1						

REGION   PROVINCE   CITY /MUNICIPALITY   BARANGAY		TYPE	DATE OF SUSPENSION	TIME OF SUSPENSION	DATE RESUMED	TIME RESUMED	REMARKS
		Public	26 July 2023				Government Work Suspended for 26 July 2023
Tublay	1						
		Public	26 July 2023				Government Work Suspended for 26 July 2023
<b>IFUGAO</b>	1						
Hungduan	1						
		All	26 July 2023	07:00			Executive no. 49, s. 2023
<b>KALINGA</b>	8						
Tanudan	1						
		Public	25 July 2023	08:32			Executive order no. 36, s. 2023
Province-Wide	8						
		All	25 July 2023	15:00			Memorandum Order No. 290 series 2023. The suspension is extended to July 26, 2023.
<b>MOUNTAIN PROVINCE</b>	3						
Barlig	1						
		Public	26 July 2023				
Sabangan	1						
		All	26 July 2023	05:57			Executive Order No 2023-20
Bauko	1						
		Public	26 July 2023				
<b>NCR</b>	17						
<b>NCR</b>	17						
Province-Wide	17						
		Public	24 July 2023		25 July 2023		

**DECLARATION OF STATE OF CALAMITY as of (August 05, 2023 08:00)**

REGION   PROVINCE   CITY /MUNICIPALITY   BARANGAY		TYPE	RESOLUTION NUMBER	RESOLUTION DATE	REMARKS
<b>GRAND TOTAL</b>	232				

REGION   PROVINCE   CITY /MUNICIPALITY   BARANGAY		TYPE	RESOLUTION NUMBER	RESOLUTION DATE	REMARKS
<b>REGION 1</b>	62				
<b>ILOCOS NORTE</b>	23				
Province-Wide	23				
		Province	169-2023	27 July 2023	
<b>LA UNION</b>	2				
Luna	1				
		City/ Municipality	190	28 July 2023	
Bangar	1				
		City/ Municipality	2023-145	28 July 2023	
<b>PANGASINAN</b>	2				
Mangatarem	1				
		City/ Municipality	264-2023	31 July 2023	
Santa Barbara	1				
		City/ Municipality	2023-221	31 July 2023	
<b>ILOCOS SUR</b>	34				
Province-Wide	34				
		Province	0364	27 July 2023	
<b>DAGUPAN</b>	1				
Dagupan	1				
		City/ Municipality	8073-2023	28 July 2023	
<b>REGION 2</b>	29				
<b>CAGAYAN</b>	29				
Province-Wide	29				
		Province	2023-11-502	31 July 2023	
Sanchez-Mira					
		City/ Municipality	2023-132	27 July 2023	
Abulug					
		City/ Municipality	42-2023	27 July 2023	
Santa Praxedes					
		City/ Municipality	152-2023	27 July 2023	
Calayan					
		City/ Municipality	93 series 2023	28 July 2023	
<b>REGION 3</b>	58				
<b>BULACAN</b>	24				
Province-Wide	24				

REGION   PROVINCE   CITY /MUNICIPALITY   BARANGAY		TYPE	RESOLUTION NUMBER	RESOLUTION DATE	REMARKS
		Province		31 July 2023	
Paombong					
		City/ Municipality	Paombong MDRRMC Resolution No. 04-2023	29 July 2023	Resolution Declaring State of Calamity in the Municipality of Paombong due to Typhoon Egay, Habagat, Dam Release and High Tide
Pulilan					
		City/ Municipality	Kapasiyahan Blg. 11-156-2023	30 July 2023	Kapasiyahan na nagpapahayag na ang buong Bayan ng Pulilan, Bulacan ay sumailalim sa 'Statement of Calamity' dulot ng Bagyong Egay at pinalikas na Hanging Habagat
<b>PAMPANGA</b>	21				
Province-Wide	21				
		Province	Resolution No. 8058	31 July 2023	A Resolution Declaring the Province of State of Calamity due to the effects of the Southwest Monsoon enhanced by Tropical Cyclones Egay and Falcon.
Macabebe					
		City/ Municipality	Resolution No. 188 s. 2023	29 July 2023	A Resolution declaring the Municipality of Macabebe under the State of Calamity brought about by the onslaught of Typhoon Dodong, Super Typhoon Egay and by the continuous downpour of Heavy Monsoon Rains
San Luis					
		City/ Municipality	Resolution No. 66 s. 2023	29 July 2023	A Resolution declaring the Municipality of San Luis, Pampanga under the State of Calamity due to Tropical Storm Dodong, Super Typhoon Egay and Current Southwest Monsoon Habagat
San Simon					
		City/ Municipality	Resolution No. 23-040	29 July 2023	A Resolution declaring State of Calamity in the Municipality of San Simon, Pampanga due to the effects of Typhoon Egay and Southwest Monsoon and the possible impact of Tropical Depression Falcon
Santo Tomas					



REGION   PROVINCE   CITY /MUNICIPALITY   BARANGAY		TYPE	RESOLUTION NUMBER	RESOLUTION DATE	REMARKS
		City/ Municipality	Resolution No. 146-2023	30 July 2023	Declaring a State of Calamity in the Municipality of Sto. Tomas, Pampanga due to the damages caused by incessant rains brought by the onslaught of Typhoon Egay and Falcon prolonged by Southwest Monsoon or Habagat
<b>TARLAC</b>	1				
Camiling	1				
		City/ Municipality	Resolution No. 147 series of 2023	29 July 2023	
<b>BATAAN</b>	12				
Province-Wide	12				
		Province		29 July 2023	
<b>CALABARZON</b>	23				
<b>CAVITE</b>	23				
Province-Wide	23				
		Province	2639-2023	27 July 2023	
<b>MIMAROPA</b>	2				
<b>OCCIDENTAL MINDORO</b>	2				
Sablayan	1				
		City/ Municipality	Resolution No. 2023-GGM186	26 July 2023	
Santa Cruz	1				
		City/ Municipality	Resolution No. 2023-088	31 July 2023	
<b>CAR</b>	58				
<b>ABRA</b>	27				
Province-Wide	27				
		Province	143	28 July 2023	
<b>APAYAO</b>	7				
Province-Wide	7				
		Province	110	29 July 2023	
<b>MOUNTAIN PROVINCE</b>	10				
Province-Wide	10				
		Province	2023-360	28 July 2023	
<b>BENGUET</b>	14				
Province-Wide	14				
		Province	2023-688	02 August 2023	

**PRE-EMPTIVE EVACUATION as of (August 05, 2023 08:00)**

REGION   PROVINCE   CITY /MUNICIPALITY   BARANGAY		FAMILIES	MALE	FEMALE	TOTAL	REMARKS
<b>GRAND TOTAL</b>	106	3,480	0	0	17,349	
<b>REGION 1</b>	48	910	0	0	2,951	
<b>LA UNION</b>	9	258	0	0	766	
Agoo	1	3	0	0	12	
San Nicolas West, Sta. Barbara, Sta. Rita Central		3	0	0	12	
Bangar	1	202	0	0	554	
Nagsabaran, Luzong Norte, Mindoro		202	0	0	554	
Bauang	1	17	0	0	58	
PNW, Payocpoc Sur, Pudoc, Pugo, Santiago, Urayong, Disso-or, Parian Este		17	0	0	58	
Burgos	1	1	0	0	4	
Dalacdac		1	0	0	4	
Caba	1	11	0	0	28	
Santiago Norte		11	0	0	28	
Naguillan	1	10	0	0	42	
Al-Alinao Norte, Bariquir, Dallipaoen, Gusing Sur, San Antonio		10	0	0	42	
Pugo	1	2	0	0	7	
Ambalite		2	0	0	7	
Rosario	1	1	0	0	5	
Rabon		1	0	0	5	
San Fernando City	1	11	0	0	56	
Carlatan, Ilocanos Sur, San Agustin		11	0	0	56	
<b>ILOCOS NORTE</b>	7	190	0	0	589	
Adams	1	2	0	0	6	
Adams		2	0	0	6	RURAL HEALTH UNIT
Bacarra	1	20	0	0	58	
Natba , Casilian		20	0	0	58	Bacarra Evacuation Center
Badoc	1	18	0	0	84	
LACUBEN		18	0	0	84	MUNICIPAL HALL ANNEX
Bangui	1	8	0	0	39	
LANAO		8	0	0	39	BRGY LANAO- BRGYHALL
Banna	1	27	0	0	106	

REGION   PROVINCE   CITY /MUNICIPALITY   BARANGAY		FAMILIES	MALE	FEMALE	TOTAL	REMARKS
BUGASI, BARBARANGAY, MACAYEPYEP		27	0	0	106	BUGASI ELEMENTARY SCHOOL AND BRGY. HALL, BARBARANGAY ELEM. SCHOOL AND REGIONAL EVACUATION CENTER, MACAYEPYEP ELEM SCHOOL
Batac City	1	8	0	0	20	
RICARTE		8	0	0	20	CITY HALL EVACUATION CENTER
Pagudpud	1	107	0	0	276	
CAPARISPISAN, PASALENG, PANCIAN, BURAYOC		107	0	0	276	NLREC EVACUATION CENTER, PASALENG ELEM. SCHOOL AND PASALENG NATIONAL HS, PANCIAN ELEM. SCHOOL
<b>ILOCOS SUR</b>	<b>32</b>	<b>462</b>	<b>0</b>	<b>0</b>	<b>1,596</b>	
Sto. Domingo	1	6	0	0	12	
Paras		6	0	0	12	
Sigay	2	1	0	0	13	
San Ramon		0	0	0	10	Flash flood prone areas, 5 persons inside evac, and 5 persons outside evacuation, Relief goods distributed to affected families
Abaccan		1	0	0	3	Laborers were evacuated at BHS Abaccan
Burgos	1	26	0	0	59	
Mapanit		26	0	0	59	26 families with 59 individuals inside the Bessang evacuation center and 3 families with 8 individuals outside the evacuation center. Due to the presence of tension cracks at the mountain.
Candon City	1	1	0	0	4	
Calumbuyan		1	0	0	4	
Santa Lucia	8	266	0	0	968	
Ayusan		14	0	0	51	14 families with 51 individuals inside the Municipal Building, Chapel and Day Care Center and 23 families with 91 individuals outside the evacuation center.

REGION   PROVINCE   CITY /MUNICIPALITY   BARANGAY		FAMILIES	MALE	FEMALE	TOTAL	REMARKS
Bani		92	0	0	377	92 families with 35 individuals inside the Barangay Hall.
Bao-as		32	0	0	126	9 families with 35 individuals inside the Old Municipal Building, Barangay Hall and 23 families with 91 individuals outside the evacuation center.
Barangobong		5	0	0	13	5 families with 13 individuals outside the evacuation center.
Cabaritan		29	0	0	104	4 families with 13 individuals inside the Barangay Hall and 25 families with 91 individuals outside the evacuation center.
Catayagan		70	0	0	210	70 families with 210 individuals outside the evacuation center.
Namatican		22	0	0	82	22 families with 82 individuals outside the evacuation center.
Nangalisan		2	0	0	5	2 families with 5 individuals inside the Old Municipal Building.
Sta Lucia	4	55	0	0	222	
Paoc Norte		14	0	0	55	14 families with 55 individuals inside the Chapel and Day Care Center.
Paratong		8	0	0	30	7 families with 26 individuals inside the Old Municipal Building and 1 family with 4 individuals outside the evacuation center.
Quinabalayanan		13	0	0	40	1 family with 4 individuals inside the Old Municipal Building and 12 families with 36 individuals outside the evacuation center.
Vical		20	0	0	97	20 families with 97 individuals
Sta Cruz	15	107	0	0	318	
Babayohan		3	0	0	13	3 families with 13 individuals
Bacsayan		2	0	0	5	2 families with 5 individuals
Besalan		7	0	0	24	7 families with 24 individuals
Casilagan		1	0	0	3	1 family with 3 individuals

REGION   PROVINCE   CITY /MUNICIPALITY   BARANGAY		FAMILIES	MALE	FEMALE	TOTAL	REMARKS
Poblacion		2	0	0	7	2 families with 7 individuals
Pidpid		2	0	0	6	2 families with 6 individuals
Pilar		1	0	0	6	1 family with 6 individuals
Pinipin		11	0	0	31	11 families with 31 individuals
Quinsoriano		5	0	0	17	5 families with 17 individuals
Sagat		2	0	0	6	2 families with 6 individuals
Saoat		37	0	0	89	37 families with 89 individuals
Sevilla		4	0	0	14	4 families with 14 individuals inside Barangay Hall at 6:17 PM July 26, 2023
Villa Garcia		1	0	0	6	1 family with 6 individuals at 12:01 AM July 26, 2023
Pantar Villa Hermosa		26	0	0	80	26 families with 80 individuals inside the Pantar Evacuation Center at 03:30 AM July 26, 2023
Sta Cruz Sports Complex		3	0	0	11	3 families with 11 individuals all is from Pantar, Villa Hermosa inside the Sta Cruz Sports Complex
<b>REGION 2</b>	<b>19</b>	<b>198</b>	<b>0</b>	<b>0</b>	<b>752</b>	
<b>CAGAYAN</b>	<b>10</b>	<b>65</b>	<b>0</b>	<b>0</b>	<b>249</b>	
Alcala	2	6	0	0	15	
Damurog		5	0	0	14	Alcala East Evacuation Center
Damurog		1	0	0	1	Outside Evacuation
Aparri	1	2	0	0	3	
Bisagu		2	0	0	3	Bisagu Day Care Center
Buguey	1	27	0	0	115	
Centro (Pob.)		27	0	0	115	Municipal Gymnasium, Centro, Buguey
Lal-lo	3	7	0	0	23	
Centro (Pob.)		3	0	0	9	LNHS-main
Cullit		1	0	0	2	Old BNC
Dagupan		3	0	0	12	Barangay Hall
Santa Ana	3	23	0	0	93	
Casabalangan (Port Irene)		1	0	0	6	Brgy. Casabalangan Evacuation Center

REGION   PROVINCE   CITY /MUNICIPALITY   BARANGAY		FAMILIES	MALE	FEMALE	TOTAL	REMARKS
Palawig		21	0	0	86	Brgy. Palawig Evacuation Center
Visitacion (Pob.)		1	0	0	1	Outside EC
<b>ISABELA</b>	9	133	0	0	503	
Divilacan	5	37	0	0	154	
Bicobian		1	0	0	7	7th Day Adventist Church
Dilakit		5	0	0	14	Dilakit Evacuation Center
Dimapnat		16	0	0	74	Dimapnat Multi- Purpose Barangay Hall
Dimapula (Pob.)		8	0	0	40	Dimapula Multi- Purpose Hall
Dipudo		7	0	0	19	Dipudo Evacuation Center
Maconacon	2	8	0	0	22	
Aplaya		1	0	0	1	Maconacon National High School
Malasin		7	0	0	21	Maconacon National High School
Palanan	2	88	0	0	327	
Diddadungan		1	0	0	2	Barangay Hall
San Isidro		87	0	0	325	Barangay Hall
<b>REGION 3</b>	5	79	0	0	263	
<b>AURORA</b>	1	7	0	0	29	
Dipaculao	1	7	0	0	29	
	1	7	0	0	29	
<b>BULACAN</b>	1	31	0	0	102	
Calumpit	1	31	0	0	102	
	3	31	0	0	102	
<b>NUEVA ECIJA</b>	1	1	0	0	6	
Rizal	1	1	0	0	6	
	1	1	0	0	6	
<b>PAMPANGA</b>	1	10	0	0	20	
Macabebe	1	10	0	0	20	
	1	10	0	0	20	
<b>ZAMBALES</b>	1	30	0	0	106	
Candelaria	1	30	0	0	106	
	1	30	0	0	106	
<b>CALABARZON</b>	9	81	0	0	189	
<b>CAVITE</b>	5	33	0	0	108	

REGION   PROVINCE   CITY /MUNICIPALITY   BARANGAY		FAMILIES	MALE	FEMALE	TOTAL	REMARKS
Tanza	4	31	0	0	102	
Amaya III		5	0	0	20	
Amaya V		6	0	0	15	
Amaya VII		3	0	0	8	
Sanja Maor		17	0	0	59	
Naic	1	2	0	0	6	
Sapa		2	0	0	6	
<b>LAGUNA</b>	<b>1</b>	<b>14</b>	<b>0</b>	<b>0</b>	<b>65</b>	
San Pedro	1	14	0	0	65	
Estrella		14	0	0	65	
<b>BATANGAS</b>	<b>2</b>	<b>30</b>	<b>0</b>	<b>0</b>	<b>0</b>	
Lian	2	30	0	0	0	
Bungahan		20	0	0	0	
Lumaniag		10	0	0	0	
<b>RIZAL</b>	<b>1</b>	<b>4</b>	<b>0</b>	<b>0</b>	<b>16</b>	
Morong	1	4	0	0	16	
San Guillermo		4	0	0	16	
<b>MIMAROPA</b>	<b>12</b>	<b>1,807</b>	<b>0</b>	<b>0</b>	<b>5,992</b>	
<b>ORIENTAL MINDORO</b>	<b>1</b>	<b>10</b>	<b>0</b>	<b>0</b>	<b>53</b>	
Bulalacao (San Pedro)	1	10	0	0	53	
		10	0	0	53	
<b>PALAWAN</b>	<b>3</b>	<b>119</b>	<b>0</b>	<b>0</b>	<b>433</b>	
Roxas	1	15	0	0	54	
		15	0	0	54	
San Vicente	1	103	0	0	375	
		103	0	0	375	
El Nido (Bacuit)	1	1	0	0	4	
		1	0	0	4	
<b>OCCIDENTAL MINDORO</b>	<b>8</b>	<b>1,678</b>	<b>0</b>	<b>0</b>	<b>5,506</b>	
Abra de Ilog	1	14	0	0	45	
		14	0	0	45	
Calintaan	1	204	0	0	543	
		204	0	0	543	
Magsaysay	1	151	0	0	466	
		151	0	0	466	

REGION   PROVINCE   CITY /MUNICIPALITY   BARANGAY		FAMILIES	MALE	FEMALE	TOTAL	REMARKS
Mamburao	1	32	0	0	130	
		32	0	0	130	
Rizal	1	140	0	0	567	
		140	0	0	567	
Sablayan	1	851	0	0	2,554	
		851	0	0	2,554	
San Jose	1	251	0	0	1,066	
		251	0	0	1,066	
Santa Cruz	1	35	0	0	135	
		35	0	0	135	
<b>REGION 6</b>	<b>13</b>	<b>405</b>	<b>0</b>	<b>0</b>	<b>7,202</b>	
<b>GUIMARAS</b>	<b>1</b>	<b>4</b>	<b>0</b>	<b>0</b>	<b>121</b>	
Sibunag	1	4	0	0	121	
		4	0	0	121	Total number of evacuees (Pre, During After Landfall)
<b>ILOILO</b>	<b>4</b>	<b>12</b>	<b>0</b>	<b>0</b>	<b>202</b>	
Iloilo City	1	5	0	0	70	
		5	0	0	70	Total number of evacuees (Pre, During After Landfall)
Miagao	1	7	0	0	52	
		7	0	0	52	Total number of evacuees (Pre, During After Landfall)
Maasin	1	0	0	0	51	
		0	0	0	51	Total number of evacuees (Pre, During After Landfall)
Leganes	1	0	0	0	29	
		0	0	0	29	Total number of evacuees (Pre, During After Landfall)
<b>NEGROS OCCIDENTAL</b>	<b>8</b>	<b>389</b>	<b>0</b>	<b>0</b>	<b>6,879</b>	
Bacolod	1	0	0	0	4,638	
		0	0	0	4,638	Total number of evacuees (Pre, During After Landfall)
Bago	1	51	0	0	201	
		51	0	0	201	Total number of evacuees (Pre, During After Landfall)
Salvador Benedicto	1	258	0	0	1,075	
		258	0	0	1,075	Total number of evacuees (Pre, During After Landfall)



REGION   PROVINCE   CITY /MUNICIPALITY   BARANGAY		FAMILIES	MALE	FEMALE	TOTAL	REMARKS
Hinoba-an (Asia)	1	14	0	0	50	
		14	0	0	50	Total number of evacyees (Pre, During After Landfall)
Pontevedra	1	66	0	0	258	
		66	0	0	258	Total number of evacyees (Pre, During After Landfall)
Pulupandan	1	0	0	0	394	
		0	0	0	394	Total number of evacyees (Pre, During After Landfall)
Silay	1	0	0	0	240	
		0	0	0	240	Total number of evacyees (Pre, During After Landfall)
Sipalay	1	0	0	0	23	
		0	0	0	23	Total number of evacyees (Pre, During After Landfall)

**PRE-EMPTIVE EVACUATION (ANIMALS) as of (August 05, 2023 08:00)**

REGION   PROVINCE   CITY /MUNICIPALITY   BARANGAY		CLASSIFICATION	TYPE	QUANTITY (No. of heads)	REMARKS
<b>GRAND TOTAL</b>	<b>2</b>			<b>37</b>	
<b>REGION 1</b>	<b>2</b>			<b>37</b>	
<b>ILOCOS SUR</b>	<b>2</b>			<b>37</b>	
Sugpon	2			37	
Balbalayang		Livestock	cow	21	Evacuated farm animals near Amburayan and Gayaman river to areas not susceptible to flooding and landslides.
Balbalayang		Livestock	goat	16	Evacuated farm animals near Amburayan and Gayaman river to areas not susceptible to flooding and landslides.

**ASSISTANCE PROVIDED as of (August 05, 2023 08:00)**

REGION   PROVINCE   CITY /MUNICIPALITY   BARANGAY		SOURCE	QUANTITY	UNIT	TYPE	PARTICULARS	COST(PHP)
<b>GRAND TOTAL</b>	570						250,492,184.32
<b>REGION 1</b>	83						80,673,383.43
<b>ILOCOS NORTE</b>	14						14,176,387.64
No breakdown	1						10,406,759
Province of Ilocos Norte		DSWD			Without Breakdown	not specified	10,406,759
Adams	1						731,912
		DSWD			Without Breakdown	not specified	731,912
Bacarra	1						16,240
		LGU			Without Breakdown	not specified	16,240
Bangui	1						3,373.6
		LGU			Without Breakdown	not specified	3,373.6
Banna (Espiritu)	1						3,700
		LGU			Without Breakdown	not specified	3,700
Carasi	1						600
		LGU			Without Breakdown	not specified	600
Laoag	2						476,942
		LGU			Without Breakdown	not specified	26,942
		DSWD			Without Breakdown	not specified	450,000
Nueva Era	1						1,250
		LGU			Without Breakdown	not specified	1,250
Pinili	1						135,660
		LGU			Without Breakdown	not specified	135,660
Solsona	1						500
		LGU			Without Breakdown	not specified	500
Dingras	1						1,191,567.04
		DSWD			Without Breakdown		1,191,567.04
Marcos	1						952,560
		DSWD			Without Breakdown		952,560
Burgos	1						255,324
		DSWD			Without Breakdown		255,324
<b>ILOCOS SUR</b>	18						39,406,571.97
No breakdown	3						17,096,467.16
Province of Ilocos Sur		DSWD			Without Breakdown	not specified	6,537,850
1st District of Ilocos Sur		DSWD			Without Breakdown	not specified	5,221,820.56
2nd District of Ilocos Sur		DSWD			Without Breakdown	not specified	5,336,796.6

REGION   PROVINCE   CITY /MUNICIPALITY   BARANGAY		SOURCE	QUANTITY	UNIT	TYPE	PARTICULARS	COST(PHP)
Burgos	1						26,354.96
		DSWD			Without Breakdown	not specified	26,354.96
Caoayan	1						3,786,926
		DSWD			Without Breakdown	not specified	3,786,926
Vigan	2						3,008,757.5
		DSWD			Without Breakdown	not specified	3,006,381.5
		LGU			Without Breakdown	not specified	2,376
Narvacan	2						6,334,916.45
		DSWD		piece	Without Breakdown	not specified	5,934,916.45
		LGU			Without Breakdown	not specified	400,000
San Emilio	1						617,016
		DSWD			Without Breakdown	not specified	617,016
Santa	1						2,410,505.7
		DSWD			Without Breakdown	not specified	2,410,505.7
Santa Lucia	2						4,237,944
		LGU			Without Breakdown	not specified	18,000
		DSWD			Without Breakdown		4,219,944
Sigay	1						644
		LGU			Without Breakdown	not specified	644
Sugpon	1						1,320,496.2
		DSWD			Without Breakdown	not specified	1,320,496.2
San Esteban	1						363,504
		DSWD			Without Breakdown		363,504
San Vicente	1						87,120
		DSWD			Without Breakdown		87,120
Santa Catalina	1						115,920
		DSWD			Without Breakdown		115,920
<b>LA UNION</b>	<b>23</b>						<b>16,362,316.8</b>
No breakdown	3						8,821,532
1st District of La Union		DSWD			Without Breakdown	not specified	1,544,440
2nd District of La Union		DSWD			Without Breakdown	not specified	636,000
Province of La Union		DSWD			Without Breakdown		6,641,092
Agoo	1						64,800
		LGU			Without Breakdown	not specified	64,800
Aringay	1						167,700

REGION   PROVINCE   CITY /MUNICIPALITY   BARANGAY		SOURCE	QUANTITY	UNIT	TYPE	PARTICULARS	COST(PHP)
		LGU			Without Breakdown	not specified	167,700
Bacnotan	1						14,000
		LGU			Without Breakdown	not specified	14,000
Balaoan	1						2,600
		LGU			Without Breakdown	not specified	2,600
Bangar	4						1,272,591.5
		DSWD			Without Breakdown	not specified	1,126,650
		LGU			Without Breakdown	not specified	85,000
		NGO			Without Breakdown	not specified	40,000
		Others			Without Breakdown		20,941.5
Bauang	2						359,942.5
		LGU			Without Breakdown	not specified	125,670
		DSWD			Without Breakdown		234,272.5
Burgos	1						14,000
		LGU			Without Breakdown	not specified	14,000
San Fernando	1						56,388
		LGU			Without Breakdown	not specified	56,388
Luna	2						5,512,442.8
		DSWD			Without Breakdown	not specified	3,614,192
		LGU			Without Breakdown	not specified	1,898,250.8
Pugo	1						2,100
		LGU			Without Breakdown	not specified	2,100
Rosario	1						4,400
		LGU			Without Breakdown	not specified	4,400
San Gabriel	1						1,220
		LGU			Without Breakdown	not specified	1,220
San Juan	1						40,500
		LGU			Without Breakdown	not specified	40,500
Sudipen	1						15,600
		LGU			Without Breakdown	not specified	15,600
Santo Tomas	1						12,500
		LGU			Without Breakdown		12,500
<b>PANGASINAN</b>	<b>26</b>						<b>7,724,507.74</b>
Alaminos	1						10,350
		LGU			Without Breakdown	not specified	10,350

REGION   PROVINCE   CITY /MUNICIPALITY   BARANGAY		SOURCE	QUANTITY	UNIT	TYPE	PARTICULARS	COST(PHP)
Alcala	3						236,500
		LGU			Without Breakdown	not specified	15,000
		NGO			Without Breakdown	not specified	15,000
		Others			Without Breakdown	not specified	206,500
Anda	1						1,350
		LGU			Without Breakdown	not specified	1,350
Bautista	1						720,000
		DSWD			Without Breakdown	not specified	720,000
Binalonan	1						600
		LGU			Without Breakdown	not specified	600
Calasiao	2						2,974,897.5
		DSWD			Without Breakdown	not specified	2,974,367.5
		LGU			Without Breakdown	not specified	530
Labrador	1						1,845
		LGU			Without Breakdown	not specified	1,845
Malasiqui	1						13,110
		LGU			Without Breakdown	not specified	13,110
Manaoag	1						2,000
		LGU			Without Breakdown	not specified	2,000
Mangaldan	1						252,000
		DSWD			Without Breakdown	not specified	252,000
Mangatarem	1						15,000
		LGU			Without Breakdown	not specified	15,000
San Fabian	1						360,000
		DSWD			Without Breakdown	not specified	360,000
San Manuel	1						1,668
		LGU			Without Breakdown	not specified	1,668
San Quintin	1						58,000
		LGU			Without Breakdown	not specified	58,000
Santa Maria	1						5,500
		LGU			Without Breakdown	not specified	5,500
No breakdown	1						766,855.24
3rd District		DSWD			Without Breakdown		766,855.24
Balungao	1						115,192
		LGU			Without Breakdown		115,192

REGION   PROVINCE   CITY /MUNICIPALITY   BARANGAY		SOURCE	QUANTITY	UNIT	TYPE	PARTICULARS	COST(PHP)
Basista	1						15,940
		LGU			Without Breakdown		15,940
Bugallon	1						1,080,000
		DSWD			Without Breakdown		1,080,000
Laoac	1						2,320
		LGU			Without Breakdown		2,320
Mapandan	1						425,540
		DSWD			Without Breakdown		425,540
Urdaneta	1						236,000
		LGU			Without Breakdown		236,000
Bani	1						429,840
		DSWD			Without Breakdown		429,840
<b>DAGUPAN</b>	<b>2</b>						<b>3,003,599.28</b>
Dagupan	2						3,003,599.28
		LGU			Without Breakdown	not specified	19,000
		DSWD			Without Breakdown		2,984,599.28
<b>REGION 2</b>	<b>98</b>						<b>28,475,519.03</b>
<b>BATANES</b>	<b>2</b>						<b>10,847.58</b>
ITBAYAT	1						6,144
		DSWD	12	box	Family Food Pack		6,144
MAHATAO	1						4,703.58
		DSWD	6	box	Family Food Pack		4,703.58
<b>CAGAYAN</b>	<b>88</b>						<b>28,022,421.12</b>
ABULUG	2						2,467,248.5
		DSWD	2550	box	Family Food Pack		1,967,248.5
		DSWD	50		AICS	Financial Assistance	500,000
ALLACAPAN	2						897,030.06
		DSWD	574	box	Family Food Pack		397,030.06
		DSWD	50		AICS	Financial Assistance	500,000
AMULUNG	1						2,160
		DSWD	3	box	Family Food Pack		2,160
ALCALA	3						771,894.8
		DSWD	28	piece	Others	Bottled Water	2,494.8
		DSWD	1000	box	Family Food Pack		553,400
		DSWD	300	box	Family Food Pack		216,000

REGION   PROVINCE   CITY /MUNICIPALITY   BARANGAY		SOURCE	QUANTITY	UNIT	TYPE	PARTICULARS	COST(PHP)
APARRI	6						2,882,815.9
		DSWD	7	kit	Family Kit		19,516
		DSWD	155	piece	Others	Bottled Water	13,810.5
		DSWD	9	kit	Sleeping Kit		12,762
		DSWD	1000	piece	Others	Bottled Water	12,000
		DSWD	3294	box	Family Food Pack		2,032,727.4
		DSWD	264		AICS	Financial Assistance	792,000
BAGGAO	1						856,395.8
		DSWD	1495	box	Family Food Pack		856,395.8
BALLESTEROS	1						1,091,246.5
		DSWD	1550	box	Family Food Pack		1,091,246.5
BUGUEY	1						108,000
		DSWD	150	box	Family Food Pack		108,000
CALAYAN	2						4,703,858.01
		DSWD	999	box	Family Food Pack		502,986.51
		DSWD	6650	box	Family Food Pack		4,200,871.5
CAMALANIUGAN	1						33,840
		DSWD	47	box	Family Food Pack		33,840
CLAVERIA	2						1,776,603
		DSWD	2300	box	Family Food Pack		1,758,603
		DSWD	1500	piece	Others	Bottled Water	18,000
GATTARAN	2						362,880
		DSWD	240	piece	Others	Bottled Water	2,880
		DSWD	500	box	Family Food Pack		360,000
GONZAGA	5						1,477,278.8
		DSWD	1248	box	Family Food Pack		770,764.8
		DSWD	1000	piece	Others	Bottled Water	12,000
		DSWD	30	kit	Family Kit		95,550
		DSWD	98	kit	Sleeping Kit		138,964
		DSWD	46		AICS	Financial Assistance	460,000
LAL-LO	2						733,434
		DSWD	1000	box	Family Food Pack		715,000
		DSWD	13	kit	Sleeping Kit		18,434
LASAM	2						163,374
		DSWD	221	box	Family Food Pack		159,120

REGION   PROVINCE   CITY /MUNICIPALITY   BARANGAY		SOURCE	QUANTITY	UNIT	TYPE	PARTICULARS	COST(PHP)
		DSWD	3	kit	Sleeping Kit		4,254
PAMPLONA	1						180,000
		DSWD	250	box	Family Food Pack		180,000
PE?ABLANCA	2						474,750
		DSWD	50	box	Family Food Pack		24,750
		DSWD	45		AICS	Financial Assistance	450,000
SANCHEZ-MIRA	2						1,147,700
		DSWD	600	box	Family Food Pack		437,700
		DSWD	1000	box	Family Food Pack		710,000
SANTA ANA	4						1,260,500
		DSWD	500	box	Family Food Pack		388,500
		DSWD	1000	piece	Others	Bottled Water	12,000
		DSWD	50		AICS	Financial Assistance	500,000
		DSWD	500	box	Family Food Pack		360,000
SANTA PRAXEDES	1						777,000
		DSWD	1000	box	Family Food Pack		777,000
SANTA TERESITA	8						1,306,001.25
		DSWD	35	box	Family Food Pack		25,200
		DSWD	59	kit	Hygiene Kit		86,936.5
		DSWD	13	kit	Sleeping Kit		8,680.75
		DSWD	500	box	Family Food Pack		355,000
		DSWD	166	kit	Hygiene Kit		248,668
		DSWD	62	kit	Sleeping Kit		87,916
		DSWD	300	piece	Others	Bottled Water	3,600
		DSWD	49		AICS	Financial Assistance	490,000
TUAO	2						1,213,955
		DSWD	109	box	Family Food Pack		53,955
		DSWD	116		AICS	Financial Assistance	1,160,000
Abulug	5						445,221.9
		OCD	20	box	Family Pack		174,436.6
		OCD	30	pail	Hygiene Kit		29,806.5
		OCD	20	piece	Modular Tent		50,000
		OCD	30	piece	Portable Stove with butane canisters		52,978.8
		OCD	30	bag	Shelter Repair Kit		138,000



REGION   PROVINCE   CITY /MUNICIPALITY   BARANGAY		SOURCE	QUANTITY	UNIT	TYPE	PARTICULARS	COST(PHP)
Ballesteros	5						445,221.9
		OCD	20	box	Family Pack		174,436.6
		OCD	30	pail	Hygiene Kit		29,806.5
		OCD	20	piece	Modular Tent		50,000
		OCD	30	piece	Portable Stove with butane canisters		52,978.8
		OCD	30	bag	Shelter Repair Kit		138,000
Calayan	5						465,092.9
		OCD	20	box	Family Pack		174,436.6
		OCD	50	pail	Hygiene Kit		49,677.5
		OCD	20	piece	Modular Tent		50,000
		OCD	30	piece	Portable Stove with butane canisters		52,978.8
		OCD	30	bag	Shelter Repair Kit		138,000
Claveria	5						494,729.7
		OCD	20	box	Family Pack		223,944.4
		OCD	30	pail	Hygiene Kit		29,806.5
		OCD	20	piece	Modular Tent		50,000
		OCD	30	piece	Portable Stove with butane canisters		52,978.8
		OCD	30	bag	Shelter Repair Kit		138,000
Pamplona	5						494,729.7
		OCD	20	box	Family Pack		223,944.4
		OCD	30	pail	Hygiene Kit		29,806.5
		OCD	20	piece	Modular Tent		50,000
		OCD	30	piece	Portable Stove with butane canisters		52,978.8
		OCD	30	bag	Shelter Repair Kit		138,000
Sanchez Mira	5						494,729.7
		OCD	20	box	Family Pack		223,944.4
		OCD	30	pail	Hygiene Kit		29,806.5
		OCD	20	piece	Modular Tent		50,000
		OCD	30	piece	Portable Stove with butane canisters		52,978.8
		OCD	30	bag	Shelter Repair Kit		138,000
Santa Praxedes	5						494,729.7
		OCD	20	box	Family Pack		223,944.4

REGION   PROVINCE   CITY /MUNICIPALITY   BARANGAY		SOURCE	QUANTITY	UNIT	TYPE	PARTICULARS	COST(PHP)
		OCD	30	pail	Hygiene Kit		29,806.5
		OCD	20	piece	Modular Tent		50,000
		OCD	30	piece	Portable Stove with butane canisters		52,978.8
		OCD	30	bag	Shelter Repair Kit		138,000
<b>ISABELA</b>	<b>4</b>						<b>188,266.52</b>
MACONACON	1						168,618.52
		DSWD	322	box	Family Food Pack		168,618.52
RAMON	2						15,040
		DSWD	7	box	Family Food Pack		5,040
		DSWD	1		AICS	Financial Assistance	10,000
REINA MERCEDES	1						4,608
		DSWD	9	box	Family Food Pack		4,608
<b>NUEVA VIZCAYA</b>	<b>2</b>						<b>10,778</b>
AMBAGUIO	1						9,360
		DSWD	13	box	Family Food Pack		9,360
SOLANO	1						1,418
		DSWD	1	kit	Sleeping Kit		1,418
<b>QUIRINO</b>	<b>1</b>						<b>2,256</b>
CABARROGUIS (Capital)	1						2,256
		DSWD	4	box	Family Food Pack		2,256
<b>No Breakdown</b>	<b>1</b>						<b>240,949.81</b>
No breakdown	1						240,949.81
		OCD	3892.38	ltr	Fuel		240,949.81
<b>REGION 3</b>	<b>64</b>						<b>31,311,915.99</b>
<b>AURORA</b>	<b>9</b>						<b>1,378,801</b>
Baler	2						75,100
		LGU	0		Others		47,500
		LGU	0		Others		27,600
Casiguran	2						247,640
		LGU	0		Others		235,000
		LGU	0		Others		12,640
Dingalan	2						1,002,500
		DSWD	0		Family Food Pack		652,500
		LGU	0		Others		350,000

REGION   PROVINCE   CITY /MUNICIPALITY   BARANGAY		SOURCE	QUANTITY	UNIT	TYPE	PARTICULARS	COST(PHP)
Dipaculao	1						411
		LGU	0		Others		411
Maria Aurora	1						48,600
		LGU	0		Others		48,600
San Luis	1						4,550
		LGU	0		Others		4,550
<b>BATAAN</b>	<b>12</b>						<b>1,243,552</b>
Abucay	1						97,618
		LGU	0		Others		97,618
Bagac	1						8,250
		LGU	0		Others		8,250
Balanga City	4						1,005,000
		LGU	0		Others		50,000
		LGU	0		Others		500,000
		LGU	0		Others		400,000
		NGO	0		Others		55,000
Dinalupihan	1						92,060
		LGU	0		Others		92,060
Hermosa	1						25,128
		LGU	0		Others		25,128
Orion	1						1,866
		LGU	0		Others		1,866
Samal	3						13,630
		LGU	0		Others		8,750
		LGU	0		Others		1,200
		NGO	0		Others		3,680
<b>BULACAN</b>	<b>16</b>						<b>21,827,704.6</b>
Norzagaray	2						116,547.6
		LGU	0		Others		105,547.6
		NGO	0		Others		11,000
Calumpit	1						4,897,750
		LGU	0		Others		4,897,750
City of Malolos	2						2,441,952
		LGU	0		Others		1,035,552
		DSWD	0		Others		1,406,400

REGION   PROVINCE   CITY /MUNICIPALITY   BARANGAY		SOURCE	QUANTITY	UNIT	TYPE	PARTICULARS	COST(PHP)
Hagonoy	1						1,120,000
		LGU	0		Others		1,120,000
Paombong	1						3,000,000
		LGU	0		Others		3,000,000
Guiguinto	2						6,004,565
		LGU	0		Others		5,000,000
		DSWD	0		Others		1,004,565
Pandi	2						975,400
		LGU	0		Others		350,400
		DSWD	0		Others		625,000
San Miguel	2						1,408,930
		LGU	0		Others		600,000
		DSWD	0		Others		808,930
Sta. Maria	1						294,700
		LGU	0		Others		294,700
Balagtas	1						783,930
		DSWD	0		Others		783,930
Bocaue	1						783,930
		DSWD	0		Others		783,930
<b>NUEVA ECIIJA</b>	<b>6</b>						<b>2,794,491</b>
Zaragosa	1						550,200
		LGU	0		Others		550,200
Carranglan	1						51,030
		LGU	0		Others		51,030
San Antonio	1						850,000
		LGU	0		Others		850,000
San Isidro	1						247,811
		LGU	0		Others		247,811
Nampicuan	1						135,450
		LGU	0		Others		135,450
Licab	1						960,000
		DSWD	0		Others		960,000
<b>PAMPANGA</b>	<b>8</b>						<b>3,160,127.39</b>
PLGU Pampanga	1						355,000
		DSWD	0		Others		355,000

REGION   PROVINCE   CITY /MUNICIPALITY   BARANGAY		SOURCE	QUANTITY	UNIT	TYPE	PARTICULARS	COST(PHP)
Apalit	1						75,150
		LGU	0		Others		75,150
Macabebe	1						356,327
		LGU	0		Others		356,327
San Simon	2						809,845
		LGU	0		Others		540,500
		DSWD	0		Others		269,345
Bacolor	1						585,000
		LGU	0		Others		585,000
City of San Fernando	1						500,000
		LGU	0		Others		500,000
Candaba	1						478,805.39
		DSWD	0		Others		478,805.39
<b>TARLAC</b>	<b>10</b>						<b>576,740</b>
Moncada	2						183,870
		LGU	0		Others		164,370
		NGO	0		Others		19,500
Paniqui	2						63,250
		LGU	0		Others		35,250
		LGU	0		Others		28,000
Ramos	1						125,300
		LGU	0		Others		125,300
San Manuel	1						38,100
		LGU	0		Others		38,100
City of Tarlac	1						8,520
		LGU	0		Others		8,520
San Jose	1						95,700
		LGU	0		Others		95,700
Bamban	1						60,000
		LGU	0		Others		60,000
Concepcion	1						2,000
		LGU	0		Others		2,000
<b>ZAMBALES</b>	<b>2</b>						<b>145,000</b>
San Antonio	1						1,000
		LGU	0		Others		1,000

REGION   PROVINCE   CITY /MUNICIPALITY   BARANGAY		SOURCE	QUANTITY	UNIT	TYPE	PARTICULARS	COST(PHP)
San Marcelino	1						144,000
		DSWD	0			Others	144,000
<b>OLONGAPO</b>	<b>1</b>						<b>185,500</b>
OLONGAPO	1						185,500
		DSWD	0			Others	185,500
<b>CALABARZON</b>	<b>17</b>						<b>1,356,298.24</b>
<b>CAVITE</b>	<b>3</b>						<b>47,580</b>
Ternate	2						12,480
		LGU	0			Not specified	5,200
		Province	0			Not specified	7,280
Tanza	1						35,100
		LGU	0			Not specified	35,100
<b>BATANGAS</b>	<b>8</b>						<b>315,740.28</b>
Batangas City	8						315,740.28
		DSWD	92	piece		Hygiene kit	135,562
		PSWDO	130	piece		Mat	50,667.5
		PSWDO	200	piece		Blanket	75,950
		PSWDO	1	sack		Rice	2,589
		PSWDO	9	box		Tuna	16,285.5
		PSWDO	60	pack		Champorado	2,220
		PSWDO	15	piece		Evaporated milk	600
		PHO				Various Medicines	31,866.28
<b>RIZAL</b>	<b>6</b>						<b>992,977.96</b>
Cardona	4						755,220
		LGU	1492	pack		Food Pack	574,420
		LGU	1	sack		Rice	1,800
		LGU				Financial	164,000
		DSWD				Financial	15,000
San Mateo	1						174,754.4
		OCD	380			Hygiene kit	174,754.4
Rodriguez (Montalban)	1						63,003.56
		OCD	137			Hygiene kit	63,003.56
<b>MIMAROPA</b>	<b>28</b>						<b>8,242,548.84</b>
<b>PALAWAN</b>	<b>9</b>						<b>1,679,860.41</b>
Puerto Princesa	3						1,101,350.41

REGION   PROVINCE   CITY /MUNICIPALITY   BARANGAY		SOURCE	QUANTITY	UNIT	TYPE	PARTICULARS	COST(PHP)
		DSWD	829	box	Family Food Pack	Family Food Packs	746,100
		LGU	756	pack	Family Food Pack	Family Food Packs	315,554.4
		OCD	596.45	liter	Fuel	Fuel	39,696.01
Roxas	1						90,000
		DSWD	100	box	Family Food Pack	Family Food Packs	90,000
Taytay	1						15,300
		DSWD	17	box	Family Food Pack	Family Food Packs	15,300
Narra	1						4,200
		LGU	6	pack	Family Food Pack	Family Food Packs	4,200
San Vicente	2						435,300
		LGU	149	pack	Family Food Pack	Family Food Packs	178,800
		DSWD	285	box	Family Food Pack	Family Food Packs	256,500
No breakdown	1						33,710
		OCD	500.01	liter	Fuel	Fuel	33,710
<b>ROMBLON</b>	<b>3</b>						<b>17,750</b>
Odiongan	3						17,750
		LGU	0		Food and Non-food		2,750
		LGU	0		Gas and Electric Transportation		5,000
		NGO	79	pack	Meals		10,000
<b>OCCIDENTAL MINDORO</b>	<b>16</b>						<b>6,544,938.43</b>
San Jose	1						378,000
		DSWD	420	box	Family Food Pack	Family Food Packs	378,000
Abra de Ilog	2						209,070
		DSWD	229	box	Family Food Pack	Family Food Packs	206,100
		LGU	22	pack	Family Food Pack	Food Packs	2,970
Sablayan	1						1,748,700
		DSWD	1943	box	Family Food Pack	Family Food Packs	1,748,700
Santa Cruz	3						479,910
		DSWD	500	box	Family Food Pack	Family Food Packs	450,000
		LGU	448	kilogram	Rice	Rice bags	20,160
		LGU	39	box	Family Food Pack	Food Packs	9,750
Rizal	1						11,400
		LGU	60	pack	Family Food Pack	Food Packs	11,400
Paluan	2						1,580,700

REGION   PROVINCE   CITY /MUNICIPALITY   BARANGAY		SOURCE	QUANTITY	UNIT	TYPE	PARTICULARS	COST(PHP)
		LGU	300	pack	Family Food Pack	Food Packs	75,000
		DSWD	1673	pack	Family Food Pack	Family Food Packs	1,505,700
Lubang	2						450,900
		LGU	400	pack	Family Food Pack	Food Packs	90,000
		DSWD	401	box	Family Food Pack	Family Food Packs	360,900
No breakdown	4						1,686,258.43
		OCD	21	box	Family Pack	Family Pack	183,158.43
		OCD	395	pack	Hygiene kit	Hygiene kit	545,100
		OCD	200	piece	Tarpaulin Sheet	Tarpaulin Sheet	420,000
		OCD	100	roll	Tarpaulin (rolls)	Tarpaulin (rolls)	538,000
<b>REGION 5</b>	<b>25</b>						<b>5,635,042.31</b>
<b>ALBAY</b>	<b>4</b>						<b>989,516.46</b>
Oas	1						533,191.88
		DSWD	1157	pack	Family Food Pack		533,191.88
Pio Duran	1						245,884.9
		DSWD	280		Family Food Pack		245,884.9
Tabaco	2						210,439.68
		DSWD	636	piece	Malong		159,000
		DSWD	636	piece	Blanket		51,439.68
<b>CAMARINES NORTE</b>	<b>7</b>						<b>893,415.63</b>
Vinzons	7						893,415.63
		DSWD	188	pack	Family Food Pack		163,627.68
		DSWD	15	set	Hygiene kit		22,470
		DSWD	15	set	Sleeping Kit		11,366.25
		DSWD	94	set	Kitchen Kit		129,434.5
		DSWD	94	set	Family Kit		216,020
		DSWD	940	roll	Laminated Sack		346,747.2
		DSWD	15	piece	Malong		3,750
<b>CAMARINES SUR</b>	<b>5</b>						<b>1,520,240.52</b>
Pasacao	2						82,901.52
		DSWD	32	pack	Family Food Pack		27,851.52
		LGU	183		Meals	Hot meals	55,050
Tinambac	1						7,797
		DSWD	9	pack	Family Food Pack		7,797
No breakdown	1						1,382,520



REGION   PROVINCE   CITY /MUNICIPALITY   BARANGAY		SOURCE	QUANTITY	UNIT	TYPE	PARTICULARS	COST(PHP)
		DSWD	3000	pack	Family Food Pack		1,382,520
Calabanga	1						47,022
		LGU	0		Others		47,022
<b>CATANDUANES</b>	<b>2</b>						<b>431,350</b>
San Andres	1						424,350
		DSWD	943	pack	Family Food Pack	943 FFPs given to fisherfolks of San Andres	424,350
Virac	1						7,000
		LGU	22		Meals	Hot meals	7,000
<b>MASBATE</b>	<b>1</b>						<b>164,498</b>
San Jacinto	1						164,498
		DSWD	189	pack	Family Food Pack		164,498
<b>SORSOGON</b>	<b>6</b>						<b>1,636,021.7</b>
Matnog	2						677,132.7
		DSWD	690	pack	Family Food Pack		540,911.7
		LGU	3141		Meals	Hot meals	136,221
Pilar	2						939,994
		DSWD	2000	pack	Family Food Pack		921,680
		LGU	0		Meals	Hot meals	18,314
Bulan	1						11,255
		LGU	74		Meals	Hot meals	11,255
Sorsogon City	1						7,640
		LGU	0		Others		7,640
<b>REGION 6</b>	<b>81</b>						<b>13,890,801.55</b>
<b>AKLAN</b>	<b>12</b>						<b>483,615</b>
Banga	4						45,139
		DSWD	14	pack	Family Food Pack		12,096
		DSWD	10	kit	Hygiene kit		14,735
		LGU			Financial		4,608
		DSWD	10	kit	Sleeping Kit		13,700
Madalag	2						85,057
		DSWD	161	pack	Family Food Pack		83,559
		DSWD	1	kit	Hygiene kit		1,498
Makato	3						48,165
		DSWD	36	pack	Family Food Pack		31,104

REGION   PROVINCE   CITY /MUNICIPALITY   BARANGAY		SOURCE	QUANTITY	UNIT	TYPE	PARTICULARS	COST(PHP)
		DSWD	6	kit	Hygiene kit		8,841
		DSWD	6	kit	Sleeping Kit		8,220
Malay	2						271,000
		LGU	0		Financial		8,000
		DSWD	500	pack	Family Food Pack		263,000
Nabas	1						34,254
		DSWD	66	pack	Family Food Pack		34,254
<b>ANTIQUE</b>	<b>10</b>						<b>1,973,091</b>
Anini-y	1						3,600
		LGU	0		Financial		3,600
Barbaza	2						366,510
		DSWD	3	kit	Hygiene kit		4,494
		DSWD	419	pack	Family Food Pack		362,016
Hamtic	1						11,655
		LGU	0		Financial		11,655
Laua-an	1						558,144
		DSWD	646	pack	Family Food Pack		558,144
San Jose de Buenavista	1						450
		LGU	0		Financial		450
San Remigio	1						172,800
		DSWD	200	pack	Family Food Pack		172,800
Sebaste	1						822,528
		LGU	952		Family Food Pack		822,528
Sibalom	1						19,520
		LGU	0		Financial		19,520
Tobias Fornier (Dao)	1						17,884
		DSWD	34	pack	Family Food Pack		17,884
<b>GUIMARAS</b>	<b>2</b>						<b>86,390</b>
Buenavista	1						85,100
		LGU	0		Financial		85,100
San Lorenzo	1						1,290
		LGU	0		Financial		1,290
<b>ILOILO</b>	<b>23</b>						<b>3,643,626.55</b>
Concepcion	2						1,144,500
		LGU	0		Financial		82,500

REGION   PROVINCE   CITY /MUNICIPALITY   BARANGAY		SOURCE	QUANTITY	UNIT	TYPE	PARTICULARS	COST(PHP)
		DSWD	2000	pack	Family Food Pack		1,062,000
Iloilo City	2						1,854,828.55
		LGU	0		Financial		796,865.55
		DSWD	2000	pack	Family Food Pack		1,057,963
Lambunao	4						73,791
		LGU	0		Financial		37,422
		DSWD	63	pack	Family Food Pack		33,453
		DSWD	1	kit	Hygiene kit		1,498
		DSWD	1	kit	Sleeping Kit		1,418
Leon	4						44,033
		DSWD	21	pack	Family Food Pack		11,151
		LGU	0		Financial		12,500
		DSWD	7	kit	Hygiene kit		10,456
		DSWD	7	kit	Sleeping Kit		9,926
Maasin	1						15,051
		DSWD	29		Family Food Pack		15,051
Oton	3						84,897
		DSWD	83	pack	Family Food Pack		44,073
		DSWD	14	kit	Hygiene kit		20,972
		DSWD	14	kit	Sleeping Kit		19,852
Pavia	1						137,500
		LGU	0		Financial		137,500
San Joaquin	1						39,774
		DSWD	46	pack	Family Food Pack		39,774
Tubungan	4						76,452
		DSWD	55	pack	Family Food Pack		47,520
		DSWD	4	kit	Kitchen Kit		6,440
		DSWD	4	kit	Hygiene kit		5,992
		LGU			Financial		16,500
Zarraga	1						172,800
		LGU	200	pack	Family Food Pack		172,800
<b>NEGROS OCCIDENTAL</b>	<b>34</b>						<b>7,704,079</b>
Bacolod	2						1,259,197
		DSWD	1496	pack	Family Food Pack		771,697
		LGU	0		Financial		487,500

REGION   PROVINCE   CITY /MUNICIPALITY   BARANGAY		SOURCE	QUANTITY	UNIT	TYPE	PARTICULARS	COST(PHP)
Bago	2						261,041
		DSWD	403	pack	Family Food Pack		213,041
		LGU			Financial		48,000
Binalbagan	1						559,150
		DSWD	1055	pack	Family Food Pack		559,150
Cadiz	2						213,978
		LGU	0		Financial		34,500
		DSWD	338	pack	Family Food Pack		179,478
Candoni	1						20,080
		DSWD	40	pack	Family Food Pack		20,080
Cauayan	2						100,470
		DSWD	85	pack	Family Food Pack		44,795
		LGU	0		Financial		55,675
Hinoba-an (Asia)	3						41,150
		DSWD	18	pack	Family Food Pack		9,468
		DSWD	19	kit	Hygiene kit		28,462
		DSWD	2	kit	Kitchen Kit		3,220
Ilog	2						425,108
		DSWD	771	pack	Family Food Pack		408,630
		DSWD	11	kit	Hygiene kit		16,478
Isabela	1						15,000
		LGU			Financial		15,000
La Carlota	2						82,715
		DSWD	31		Family Food Pack		16,430
		LGU	0		Financial		66,285
Murcia	1						44,795
		DSWD	85	pack	Family Food Pack		44,795
Pontevedra	1						35,046
		DSWD	66	pack	Family Food Pack		35,046
San Carlos	1						1,557
		DSWD	3	pack	Family Food Pack		1,557
Salvador Benedicto	4						438,056
		DSWD	541		Family Food Pack		283,430
		DSWD	7	kit	Hygiene kit		10,486
		DSWD	7	kit	Sleeping Kit		8,890

REGION   PROVINCE   CITY /MUNICIPALITY   BARANGAY		SOURCE	QUANTITY	UNIT	TYPE	PARTICULARS	COST(PHP)
		LGU	0		Financial		135,250
San Enrique	1						1,796,948
		DSWD	3476	pack	Family Food Pack		1,796,948
Silay	3						50,070
		DSWD	4	kit	Hygiene kit		5,992
		DSWD	4	kit	Sleeping Kit		5,080
		DSWD	74	pack	Family Food Pack		38,998
Sipalay	2						260,424
		LGU	0		Financial		97,890
		DSWD	309	pack	Family Food Pack		162,534
Valladolid	1						1,724,904
		DSWD	3280	pack	Family Food Pack		1,724,904
Victorias City	2						374,390
		DSWD	403		Family Food Pack		213,590
		LGU	0		Financial		160,800
<b>REGION 11</b>	<b>1</b>						<b>912,408.24</b>
<b>DAVAO DEL NORTE</b>	<b>1</b>						<b>912,408.24</b>
Tagum	1						912,408.24
		DSWD	1039	pack	Family Food Pack		912,408.24
<b>BARMM</b>	<b>6</b>						<b>0</b>
<b>MAGUINDANAO</b>	<b>6</b>						<b>0</b>
Northern Kabuntalan	2						0
Gayonga		LGU	120	pack	Family Food Pack	10 kg rice and 10 pcs assorted canned goods	0
Damatog		LGU	445	pack	Family Food Pack	10 kg rice and 10 pcs assorted canned goods	0
Shariff Aguak (Maganoy)	4						0
		LGU	38	pack	Family Food Pack		0
		LGU	4	kit	Shelter Kit		0
		LGU	8	kit	Family Kit		0
		LGU	8	kit	Sleeping Kit		0
<b>CAR</b>	<b>160</b>						<b>76,937,847.09</b>
<b>ABRA</b>	<b>65</b>						<b>48,235,406.66</b>
Bangued	8						13,329,833.83
		DSWD	6906	pack	Family Food Pack		4,903,260

REGION   PROVINCE   CITY /MUNICIPALITY   BARANGAY		SOURCE	QUANTITY	UNIT	TYPE	PARTICULARS	COST(PHP)
		DSWD	300	kit	Hygiene kit		510,000
		DSWD	10	kit	Family Kit		23,000
		DSWD	300	kit	Sleeping kits		381,000
		DSWD	516	cash	Financial	AICS-CASH	5,160,000
		LGU			Relief Assistance		2,118,500
		OCD	96	bottle (8L)	Water		8,112
		OCD	571	kit	Hygiene kit		225,961.83
Boliney	3						966,019
		DSWD	1008	pack	Family Food Pack		715,680
		DSWD	20	kit	Sleeping kit		22,839
		LGU			Relief Assistance		227,500
Bucay	3						1,488,588
		DSWD	2000	pack	Family Food Pack		1,420,000
		DSWD	25	kit	Hygiene kit		36,838
		DSWD	25	kit	Sleeping kit		31,750
Bucloc	1						517,590
		DSWD	729	pack	Family Food Pack		517,590
Danglas	1						1,000,825
		DSWD	1439	pack	Family Food Pack		1,000,825
Dolores	6						3,495,035
		DSWD	3951	pack	Family Food Pack		2,805,210
		DSWD	22	kit	Hygiene kit		37,400
		DSWD	22	kit	Family Kit		50,600
		DSWD	22	kit	Sleeping kit		27,940
		LGU			Relief Assistance		483,885
		Private			Financial		90,000
La Paz	1						3,971,740
		DSWD	5594	pack	Family Food Pack		3,971,740
Lacub	1						887,500
		DSWD	1250	pack	Family Food Pack		887,500
Lagangilang	2						2,929,242
		DSWD	2500		Family Food Pack		1,775,000
		LGU			Relief Assistance		1,154,242
Lagayan	4						1,211,620
		DSWD	1700		Family Food Pack		1,207,000

REGION   PROVINCE   CITY /MUNICIPALITY   BARANGAY		SOURCE	QUANTITY	UNIT	TYPE	PARTICULARS	COST(PHP)
		DSWD	1	kit	Hygiene kit		1,700
		DSWD	1	kit	Family Kit		2,520
		LGU			Relief Assistance		400
Langiden	2						944,570
		DSWD	1267	pack	Family Food Pack		899,570
		LGU			Relief Assistance		45,000
Licuan-Baay (Licuan)	2						1,114,400
		DSWD	1500	pack	Family Food Pack		1,065,000
		LGU			Relief Assistance		49,400
Malibcong	1						715,680
		DSWD	1008		Family Food Pack		715,680
Manabo	3						34,880
		DSWD	10	pack	Family Food Pack		4,800
		DSWD	10	kit	Hygiene kit		17,000
		DSWD	4	piece	Laminated Sack		13,080
Peñarrubia	6						1,726,716
		DSWD	2312	pack	Family Food Pack		1,641,520
		DSWD	2	kit	Hygiene kit		3,400
		DSWD	4	kit	Family Kit		9,700
		DSWD	8	kit	Sleeping Kit		10,160
		DSWD	2	kit	Kitchen kit		2,336
		LGU			Relief Assistance		59,600
Pilar	1						2,525,470
		DSWD	3557	pack	Family Food Pack		2,525,470
San Isidro	4						1,550,071.83
		DSWD	1682	pack	Family Food Pack		657,998
		LGU			Relief Assistance		658,000
		OCD	96	bottle (8L)	Water		8,112
		OCD	571	kit	Hygiene kit		225,961.83
San Juan	3						2,837,715
		DSWD	3949	pack	Family Food Pack		2,803,790
		DSWD	2	kit	Family Kit		4,600
		DSWD	23	kit	Sleeping kit		29,325
San Quintin	2						209,160
		DSWD	220	pack	Family Food Pack		149,160

REGION   PROVINCE   CITY /MUNICIPALITY   BARANGAY		SOURCE	QUANTITY	UNIT	TYPE	PARTICULARS	COST(PHP)
		LGU			Relief Assistance		60,000
Tayum	1						1,762,800
		DSWD	2600	pack	Family Food Pack		1,762,800
Tineg	1						1,272,606
		DSWD	1877	pack	Family Food Pack		1,272,606
Tubo	3						29,855
		DSWD	18	pack	Hygiene kit		16,722
		DSWD	5	kit	Sleeping kit		3,789
		DSWD	8	tent	Family tent		9,344
Villaviciosa	4						1,268,490
		DSWD	1819	pack	Family Food Pack		1,233,282
		DSWD	6	kit	Hygiene kit		7,008
		DSWD	6	kit	Family Kit		13,800
		LGU	0		Relief Assistance		14,400
No breakdown	2						2,445,000
		OCD	2	unit	Water Filtration		570,000
		OCD	1500	sack	NFA Rice		1,875,000
<b>APAYAO</b>	<b>33</b>						<b>17,277,509.92</b>
Calanasan	7						4,655,694.6
		DSWD	1481	pack	Family Food Pack		1,081,228
		DSWD	74	kit	Sleeping kit		56,088
		DSWD	499		AICS-Cash Assistance		2,495,000
		DSWD	5		AICS-Totally Damaged House		50,000
		DSWD	250		Water		16,250
		DSWD	6		AICS-Missing		60,000
		LGU			Relief Assistance		897,128.6
Conner	3						206,704
		DSWD	74	pack	Family Food Pack		58,312
		DSWD	6	kit	Sleeping kit		34,542
		LGU			Relief Assistance		113,850
Flora	3						622,799
		DSWD	81	pack	Family Food Pack		58,863
		DSWD	46		AICS-Cash Assistance		460,000
		LGU			Relief Assistance		103,936



REGION   PROVINCE   CITY /MUNICIPALITY   BARANGAY		SOURCE	QUANTITY	UNIT	TYPE	PARTICULARS	COST(PHP)
Kabugao	1						164,692
		DSWD	209	pack	Family Food Pack		164,692
Luna	7						1,015,519
		DSWD	470	pack	Family Food Pack		370,360
		DSWD	143	kit	Hygiene kit		171,600
		DSWD	18	kit	Family Kit		41,400
		DSWD	56	kit	Sleeping kit		42,445
		DSWD	32	unit	AICS-Cash Assistance		320,000
		DSWD	18	bottle (6L)	Water		1,170
		LGU			Relief Assistance		68,544
Pudtol	6						6,084,599
		DSWD	5637	pack	Family Food Pack		4,441,956
		DSWD	12	kit	Hygiene kit		14,400
		DSWD	14	kit	Family Kit		32,200
		DSWD	28	kit	Sleeping kit		21,223
		DSWD	193		AICS-Cash Assistance		1,573,000
		DSWD	28	bottle (6L)	Water		1,820
Santa Marcela	2						1,896,576
		DSWD	1252	pack	Family Food Pack		986,576
		DSWD	91	unit	AICS-Cash Assistance		910,000
No breakdown	4						2,630,926.32
		OCD	60	pack	Family Pack		495,649.2
		OCD	544	kit	Hygiene kit		215,277.12
		OCD	150	kit	Shelter Repair Kit		420,000
		OCD	1200	sack	NFA Rice		1,500,000
<b>BENGUET</b>	<b>19</b>						<b>6,939,378.81</b>
Baguio	4						5,616,333
		DSWD	500	pack	Family Food Pack		307,633
		DSWD	462	unit	AICS-Cash Assistance		4,620,000
		LGU			Relief Assistance		311,200
		OCD	302	sack	NFA Rice		377,500
Atok	1						20,000
		LGU			Relief Assistance		20,000
Bakun	1						84,000
		LGU			Relief Assistance		84,000

REGION   PROVINCE   CITY /MUNICIPALITY   BARANGAY		SOURCE	QUANTITY	UNIT	TYPE	PARTICULARS	COST(PHP)
Buguias	2						105,000
		DSWD	1	unit	AICS-Cash Assistance		65,000
		DSWD	4		AICS-Dead		40,000
Itogon	5						280,393
		DSWD	228	pack	Family Food Pack		201,123
		DSWD	21	kit	Hygiene kit		30,944
		DSWD	11	kit	Family Kit		18,326
		DSWD	1	unit	AICS-Cash Assistance		20,000
		DSWD	1		AICS-Dead		10,000
La Trinidad	1						98,820
		DSWD	183		Family Food Pack		98,820
Kapangan	1						9,100
		LGU			Relief Assistance		9,100
Sablan	1						9,900
		Others			Relief Assistance		9,900
Tuba	1						21,171
		DSWD	24	pack	Family Food Pack		21,171
Tublay	1						69,661.81
		LGU			Relief Assistance		69,661.81
No breakdown	1						625,000
		OCD	500	sack	NFA Rice		625,000
<b>IFUGAO</b>	<b>12</b>						<b>685,625</b>
Asipulo	1						129,232
		DSWD	164	pack	Family Food Pack		129,232
Banaue	2						21,400
		LGU			Relief Assistance		11,400
		DSWD	1		AICS- Totally Damaged House		10,000
Hingyon	6						21,193
		DSWD	5	pack	Family Food Pack		3,600
		DSWD	2		Family Food Pack		1,858
		DSWD	1		Family Kit		3,185
		DSWD	1	kit	Sleeping kit		907
		DSWD	1		Kitchen Kit		1,643

REGION   PROVINCE   CITY /MUNICIPALITY   BARANGAY		SOURCE	QUANTITY	UNIT	TYPE	PARTICULARS	COST(PHP)
		DSWD	1			AICS- Totally Damagedd House	10,000
Kiangan	1						93,600
		DSWD	130	pack		Family Food Pack	93,600
Tinoc	1						295,200
		DSWD	410	pack		Family Food Pack	295,200
No breakdown	1						125,000
		OCD	100	sack		NFA Rice	125,000
<b>KALINGA</b>	<b>13</b>						<b>1,809,297.19</b>
Balbalan	7						581,008.07
		DSWD	524	pack		Family Food Pack	377,280
		DSWD	10	kit		Hygiene kit	14,735
		DSWD	10	kit		Family Kit	23,000
		DSWD	10	kit		Sleeping kit	8,250
		DSWD	10	kit		Kitchen kit	11,680
		DSWD	30	piece		Laminated Sack	10,950
		LGU				Relief Assistance	135,113.07
Pasil	1						20,500
		LGU				Relief Assistance	20,500
Tabuk	2						227,789.12
		LGU				Relief Assistance	201,524.12
		Others				Relief Assistance	26,265
Tanudan	2						105,000
		DSWD	1			AICS- Totally Damaged House	10,000
		DSWD	19			AICS- Partially Damaged House	95,000
No breakdown	1						875,000
		OCD	700	sack		NFA Rice	875,000
<b>MOUNTAIN PROVINCE</b>	<b>18</b>						<b>1,990,629.51</b>
Bauko	3						87,016
		DSWD	72	pack		Family Food Pack	62,436
		DSWD	2	pax		AICS-Cash Assistance	10,000
		LGU				Relief Assistance	14,580
Besao	1						19,078
		DSWD	22	pack		Family Food Pack	19,078

REGION   PROVINCE   CITY /MUNICIPALITY   BARANGAY		SOURCE	QUANTITY	UNIT	TYPE	PARTICULARS	COST(PHP)
Bontoc	5						107,425.12
		DSWD	60	pack	Family Food Pack		43,200
		DSWD	24	kit	Sleeping kit		18,168
		DSWD	15	unit	AICS-Cash Assistance		21,500
		LGU			Relief Assistance		13,520
		Others			Relief Assistance		11,037.12
Natonin	1						43,340
		DSWD	55	pack	Family Food Pack		43,340
Sabangan	2						126,154.2
		DSWD	123	pack	Family Food Pack		107,759
		Others			Relief Assistance		18,395.2
Sagada	1						48,240
		DSWD	67	pack	Family Food Pack		48,240
Tadian	3						137,576
		DSWD	152	pack	Family Food Pack		119,776
		DSWD	6	kit	Hygiene kit		7,800
		DSWD	2	pax	AICS-Cash Assistance		10,000
No breakdown	2						1,421,800.19
		OCD	50	pack	Family Pack		421,800.19
		OCD	800	sack	NFA Rice		1,000,000
<b>NCR</b>	<b>7</b>						<b>3,056,419.6</b>
<b>NCR</b>	<b>7</b>						<b>3,056,419.6</b>
Caloocan	2						1,190,685
Distributed to various barangay		DSWD	300	pack	Family Food Pack	783.95 per piece	235,185
Distributed to various barangay		DSWD	300	kit	Family Kit	N/A	955,500
Quezon City	2						751,974.6
Distributed to various barangay		DSWD	428	pack	Family Food Pack	783.95 per piece	335,530.6
Distributed to various barangay		DSWD	278	kit	Hygiene kit	1498 per piece	416,444
Valenzuela	2						721,785
Distributed to various barangay		DSWD	300	pack	Family Food Pack	783.95 per piece	235,185
Distributed to various barangay		DSWD	300	kit	Kitchen Kit	1622 per piece	486,600
Marikina	1						391,975
Distributed to various barangay		DSWD	500	pack	Family Food Pack	783.95	391,975

# NDRRMC EEI ICOW Southwest Monsoon enhanced by TCs EGAY and FALCON (2023)

As of 04 August 2023, 11:59PM



## FOOD AND NON-FOOD ITEMS (F/NFI)

COST OF FNFI ASSISTANCE PROVIDED

**121,603,891.78**

of which, Php36,509,900.16 from DSWD, Php23,416,704.56 from OCD, Php59,448,869.57 from the LGUs, Php139,179.11 from the NGOs, and Php2,228,417.49 from the other Partners.

DISTRIBUTED FAMILY FOOD PACKS AND OTHER FOOD ITEMS

**290,208**

to affected families in Regions NCR, I, II, III, CALABARZON, MIMAROPA, V, VI, VII, XI, XII, and CAR; of which 284,117 are FFPs, 72 are RTEF, and 6,019 are other food items (rice)

DISTRIBUTED NON-FOOD ITEMS

**20,355**

such as hygiene kits, sleeping kits, kitchen kits, family kits, laminated sacks, and family tents were distributed by DSWD to affected persons in Regions I, II, III, VI, VII, XII, and CAR.



## CAMP COORDINATION AND CAMP MANAGEMENT (CCCM) and INTERNALLY DISPLACED PERSONS PROTECTION (IDPP)

SERVED INSIDE EVACUATION CENTERS

**36,093 families or 129,328 persons**

in 1,572 evacuation centers in Regions NCR, I, III, CALABARZON, MIMAROPA, V, VI, VII, XII and CAR.



## HEALTH

LOGISTICAL SUPPORT PROVIDED

**Php6,120,521.70**

worth of commodities were delivered to CHD I, CHD II, CHC CAR, CHD VI.

CONSULTATIONS CONDUCTED

**1,113**

Medical and Dental consultations and 401 from Mental Health and Psychosocial Support.



## EMERGENCY TELECOMMUNICATIONS

RESOURCES DEPLOYED

**17**

to Abra, Ilocos Norte, and Tuguegarao

RESOURCES AVAILABLE

**616**

emergency ICT equipment/resources available and ready for deployment, from DICT, AFP, PNP, OCD, and PCG.



## LAW AND ORDER

PERSONNEL DEPLOYED IN EVACUATED AREAS

**4,579**

conducting visibility patrols from PRO 1, 2, 3, 4A, 4B, COR, and NCR, of which, 363 are deployed in evacuated areas and 4,216 in commercial areas.

POLICE ASSISTANCE DESKS (PADs) ESTABLISHED

**247**

of which, 188 are in occupied evacuation centers, 52 are in seaports and 7 personnel are in airports



## LOGISTICS

#### ASSETS DEPLOYED

**154**

of which 3 are air assets and 151 are land assets. These were used to deliver cargo.

#### ASSETS AVAILABLE

**376**

of which 18 are air assets, 223 are land assets, and 135 are sea assets.



### SEARCH, RESCUE AND RETRIEVAL

#### SRR PERSONNEL DEPLOYED

**372**

from AFP, PNP, PCG and BFP

#### SRR PERSONNEL ON STANDBY

**19,721**

from AFP, BFP, PCG, and PNP



### EDUCATION

#### CLASSROOMS USED AS EVACUATION CENTERS

**309**

in Regions CAR, I, II, III, and VI.