

PRE-EMPTIVE EVACUATION



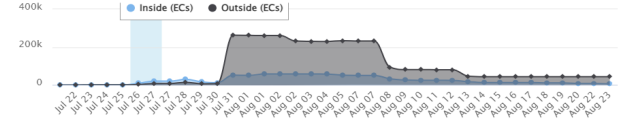
AFFECTED POPULATION



STATUS OF EVACUATION



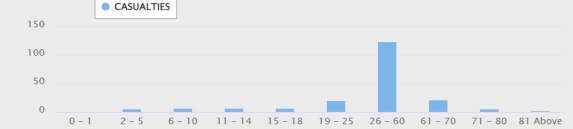
DISPLACEMENT TREND



CASUALTIES



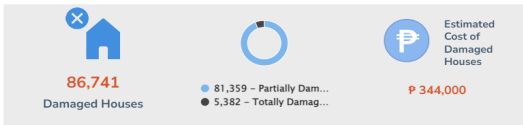
BREAKDOWN OF CASUALTIES PER SEX AND AGE GROUP



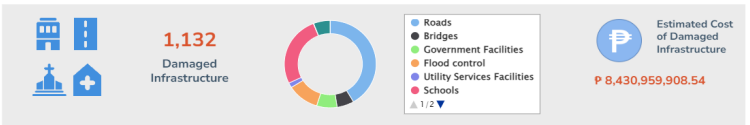
RELATED INCIDENTS




DAMAGED HOUSES



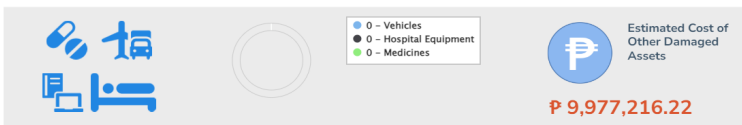
DAMAGE TO INFRASTRUCTURE



DAMAGE TO AGRICULTURE



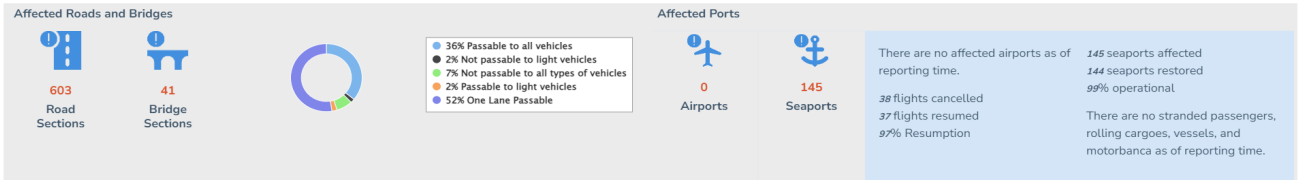
OTHER DAMAGED ASSETS



STATE OF CALAMITY



STATUS OF LIFELINES



Power



Water Supply



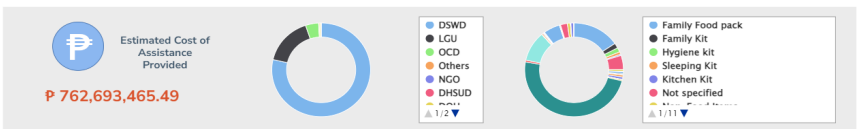
Communication Lines



SUSPENSION OF CLASS AND WORK



ASSISTANCE PROVIDED





## **Situational Report for Southwest Monsoon enhanced by TCs EGAY and FALCON (2023)**

### **SitRep No. 35 for Southwest Monsoon enhanced by TCs EGAY and FALCON (2023)**

**August 23, 2023 08:00 am**

21 July 2023

At 8:00 AM, the Low-Pressure Area (LPA) east of Southeastern Luzon developed into Tropical Depression (TD) "EGAY".

22 July 2023

At 8:00 AM, "EGAY" intensified into a Tropical Storm (TS) as it moved westward over the Philippine Sea.

At 11:00 PM, "EGAY" maintained its strength while slowly moving westward. In addition, "EGAY" was forecast to enhance the Southwest Monsoon and bring occasional to monsoon rains over several areas of the country.

23 July 2023

At 8:00 AM, EGAY intensified to a Severe Tropical Storm category while moving westward.

At 11:00 PM, EGAY intensified into a Typhoon over the Philippine Sea East Northeast of the Bicol Peninsula.

24 July 2023

By 5:00 AM, Typhoon "EGAY" had undergone rapid intensification as it moves over the Philippine Sea.

By 11:00 PM, Typhoon "EGAY" continues to intensify over the Philippine Sea east of northern Aurora.

25 July 2023

At 5:00 AM, EGAY intensified into a Super Typhoon as it continues to threaten Northern Luzon.

At 2:00 PM, TCWS No. 5 was hoisted over the eastern portion of Babuyan Islands (Camiguin Island)

At 8:00 PM, EGAY weakened into a Typhoon.

At 11:00 PM, TCWS No. 5 was no longer in effect. However, violent conditions were starting over the eastern portion of Babuyan Islands as Typhoon EGAY moves over the coastal waters of Calayan, Cagayan.

26 July 2023

At 2:00 AM, violent conditions continue over Babuyan Islands as Typhoon EGAY passes north of Camiguin Island.

At 3:10 AM, the center of the eye of Typhoon EGAY made landfall in the vicinity of Fuga Island, Aparri, Cagayan.

At 9:30 AM, EGAY made landfall over Dalupiri Island.

At 11:00 PM, EGAY slightly weakened as it moved west-northwestward over the waters of Batanes.

27 July 2023

At 5:00 AM, Typhoon EGAY weakened over the Luzon Strait west of Batanes.

At 11:00 AM, the Low-Pressure Area (LPA) east of eastern Visayas developed into a Tropical Depression (TD) outside the Philippine Area of Responsibility (PAR).

28 July 2023

At 5:00 AM, the TD outside PAR intensified into Tropical Storm (TS) "KHANUN".

At 8:00 AM, Typhoon EGAY exits PAR.

At 5:00 PM, Typhoon EGAY maintained its strength as it moved west-northwestward away from PAR.

At 11:00 PM, EGAY was already entering the Taiwan Strait. All Tropical Cyclone Wind Signals have been lifted. While TS "KHANUN" maintained its strength and had approached the PAR.

29 July 2023

At 5:00 AM, TS "KHANUN" entered the PAR and was named FALCON.

At 11:00 AM, TS FALCON further intensified over the Philippine Sea.

30 July 2023

At 5:00 AM, FALCON intensified into a Severe Tropical Storm (STS).

At 11:00 PM, FALCON intensified into a Typhoon (TY) as it continued to move over the Philippine Sea.

31 July 2023

At 5:00 AM, FALCON further intensified while moving north-northwestward.

01 August 2023

At 5:00 PM, Typhoon "FALCON" was located outside the Philippine Area of Responsibility.

EGAY made landfall on 26 July 2023 in the following areas:

At 3:10 AM - Fuga Island, Aparri, Cagayan.

At 9:30 AM - Dalupiri Island.

Southwest Monsoon

The Southwest Monsoon was enhanced by "EGAY" from 22 to 28 July and by "FALCON" from 29 July to 03 August and brought significant amount of rains to different parts of the country.

On 04 August 2023, the effect of Southwest Monsoon has weakened.

## RELATED INCIDENTS

The following incidents were reported in some areas of Region 1, Region 2, Region 3, CALABARZON, MIMAROPA, Region 5, Region 6, Region 8, Region 12, BARMM.

REGION	Flooded Areas			Maritime Incident	Landslide (Rain-Induced)	Fallen Tree	Tornado/Destructive Winds/Strong Winds
	Flooded	Subsided	Receding				
Total	65	1071	23	1	12	8	16
Region 1	38	160	4	0	0	0	0
Region 2	0	73	18	1	0	0	0
Region 3	17	626	0	0	0	0	0
CALABARZON	0	25	0	0	2	5	0
MIMAROPA	0	87	0	0	1	3	0
Region 5	0	6	0	0	0	0	1
Region 6	0	59	0	0	8	0	3
Region 8	0	0	0	0	1	0	0
Region 12	0	35	1	0	0	0	0
BARMM	10	0	0	0	0	0	12

## AFFECTED POPULATION

A total of 1,377,169 families or 5,385,066 persons were affected. Of which, 1,558 families or 5,478 persons were served inside 65 ECs and 11,503 families or 43,501 persons were served outside ECs:

Affected Regions	AFFECTED			INSIDE ECs			OUTSIDE ECs	
	Brgy	Families	Persons	No. of ECs	Families	Persons	Families	Persons
<b>TOTAL</b>	5,746	1,377,169	5,385,066	65	1,558	5,478	11,503	43,501
Region 1	1,966	285,382	1,179,114	29	685	2,415	319	1,590
Region 2	699	58,882	209,393	0	0	0	0	0
Region 3	1,221	796,861	3,122,428	14	79	276	8,864	32,099
CALABARZON	83	1,576	5,779	3	39	132	14	55
MIMAROPA	142	25,259	119,623	0	0	0	0	0
Region 5	51	10,846	16,486	1	31	134	0	0
Region 6	634	60,865	242,650	0	0	0	0	0
Region 8	2	3	15	0	0	0	0	0
Region 10	3	117	431	0	0	0	0	0
Region 11	37	3,225	13,658	0	0	0	2,070	8,802
Region 12	20	4,303	20,510	0	10	0	0	0
BARMM	20	1,306	0	1	75	0	0	0
CAR	825	125,453	444,022	4	7	29	236	955
NCR	43	3,091	10,957	13	632	2,492	0	0

## CASUALTIES

A total of 30 dead, 171 injured, and 9 missing persons were reported:

REGION	VALIDATED			FOR VALIDATION			TOTAL REPORTED		
	dead	injured	missing	dead	injured	missing	dead	injured	missing
<b>TOTAL</b>	12	153	0	18	18	9	30	171	9
Region 1	8	0	0	0	7	0	8	7	0
Region 2	0	0	0	0	0	4	0	0	4
CALABARZON	1	0	0	3	2	0	4	2	0
Region 6	1	1	0	1	1	0	2	2	0
Region 11	0	0	0	1	8	0	1	8	0
CAR	2	152	0	13	0	5	15	152	5

## ROADS AND BRIDGES

A total of 603 road sections and 41 bridges were affected. Below is the current status of affected road sections and bridges:

	NOT PASSABLE		PASSABLE (previously reported as not passable and/or one lane passable)	
	ROADS	BRIDGES	ROADS	BRIDGES
GRAND TOTAL	51	8	552	33
Region 1	37	7	101	4
Region 2	0	0	18	21
Region 3	6	0	21	0
CALABARZON	0	0	7	1
MIMAROPA	0	0	19	2
Region 5	0	0	10	0
Region 6	1	0	11	1
Region 8	0	0	8	0
Region 12	0	0	6	4
CAR	7	1	347	0
NCR	0	0	4	0

## POWER

A total of 306 cities/municipalities were affected. Below is the current status of power supply:

REGION	NO. OF CITIES/ MUNICIPALITIES	
	INTERRUPTED	RESTORED
GRAND TOTAL	83	223
Region 1	41	73
Region 2	0	41
Region 3	0	13
CALABARZON	1	21
MIMAROPA	0	9
Region 5	1	2
Region 6	4	19
Region 8	0	2
Region 11	0	2
CAR	36	41

## WATER SUPPLY

A total of 6 cities/municipalities were affected. Below is the current status of water supply:

REGION	NO. OF CITIES/ MUNICIPALITIES	
	INTERRUPTED	RESTORED
GRAND TOTAL	1	5
Region 1	1	2
CALABARZON	0	1
MIMAROPA	0	1
Region 5	0	1

## COMMUNICATION LINES

A total of 15 cities/municipalities were affected. Below is the current status of communication lines:

Region	No of Areas

	Without Communication	Restored Communication Lines
GRAND TOTAL	5	10
Region 1	4	7
Region 2	1	2
MIMAROPA	0	1

### STATUS OF FLIGHTS

A total of 38 domestic flights and 0 international flights were cancelled. Below is the current status of flights:

REGION	NO. OF CITIES/ MUNICIPALITIES			
	CANCELLED		RESUMED	
	DOMESTIC	INTERNATIONAL	DOMESTIC	INTERNATIONAL
GRAND TOTAL	1	0	37	0
Region 1	0	0	3	0
Region 2	0	0	5	0
MIMAROPA	0	0	7	0
Region 5	0	0	4	0
CAR	1	0	0	0
NCR	0	0	18	0

### STATUS OF SEAPORTS

A total of 145 seaports were affected. Below is the current status of affected seaports:

REGION	NO. OF SEAPORTS	
	NON-OPERATIONAL/ Cancelled Trips	OPERATIONAL/ Resumed Trips (previously reported as non-operational)
GRAND TOTAL	1	144
Region 1	1	0
Region 2	0	3
Region 3	0	23
CALABARZON	0	22
MIMAROPA	0	56
Region 5	0	11
Region 6	0	18
Region 8	0	11

### STRANDED PASSENGERS, ROLLING CARGOES, VESSELS, MBCAS

Below is the current number of stranded passengers, rolling cargoes, vessels, and motorbancas:

REGION	NO. OF STRANDED			
	PASSENGER	ROLLING CARGOES	VESSELS	MOTORBANCAS
GRAND TOTAL	0	0	0	0

### DAMAGED HOUSES

A total of 86,741 damaged houses are reported in Region 1, Region 2, Region 3, CALABARZON, MIMAROPA, Region 5, Region 6, Region 8, Region 10, Region 11, Region 12, BARMM, CAR.

REGION	PARTIALLY	TOTALLY	TOTAL	AMOUNT (PHP)
GRAND TOTAL	81,359	5,382	86,741	344,000
Region 1	36,071	3,097	39,168	0
Region 2	21,131	1,142	22,273	0

Region 3	392	99	491	0
CALABARZON	118	10	128	0
MIMAROPA	4	4	8	0
Region 5	79	15	94	0
Region 6	2,906	150	3,056	0
Region 8	2	0	2	0
Region 10	6	1	7	195,000
Region 11	554	74	628	149,000
Region 12	3	0	3	0
BARMM	48	19	67	0
CAR	20,045	771	20,816	0

## DAMAGE AND LOSSES TO AGRICULTURE (2)

### Department of Agriculture

REGION	NO. OF FARMERS/ FISHERFOLK AFFECTED	AFFECTED CROP AREA (HA)			NUMBER OF DAMAGED INFRASTRUCTURE, MACHINERIES, EQUIPMENT			PRODUCTION LOSS IN VOLUME (MT)	PRODUCTION LOSS / COST OF DAMAGE IN VALUE (PHP)
		WITH NO CHANCE OF RECOVERY (TOTALLY DAMAGED)	WITH CHANCE OF RECOVERY (PARTIALLY DAMAGED)	TOTAL	TOTALLY DAMAGED	PARTIALLY DAMAGED	TOTAL		
GRAND TOTAL	177,477	46,017.47	153,194.83	199,212.29	0	0	0	120,170,888.13	5,879,348,117.5645
Region 1	8,776	58	8,425	8,483	0	0	0	4,016	121,807,766
Region 2	103,848	15,467.46	98,474.37	113,941.82	0	0	0	4,566,938.88	2,834,297,816.9045
Region 3	45,305	27,033.66	26,303.7	53,337.36	0	0	0	115,525,684.84	2,234,120,825.66
CALABARZON	0	0	1,089.34	1,089.34	0	0	0	0	188,315,927.61
MIMAROPA	8,936	2,443.79	10,139.91	12,583.7	0	0	0	6,060.64	273,953,786.73
Region 6	7,726	891.56	5,333.45	6,225.01	0	0	0	5,997.52	176,650,207.43
BARMM	0	0	833	833	0	0	0	0	0
CAR	2,886	123	2,596.06	2,719.06	0	0	0	62,190.25	50,201,787.23

### National Irrigation Administration

REGION	NUMBER OF DAMAGED INFRASTRUCTURE		TOTAL	COST OF DAMAGE
	TOTALLY DAMAGED	PARTIALLY DAMAGED		
GRAND TOTAL	0	94	94	493,681,000
Region 2	0	0	0	140,500,000
Region 3	0	41	41	215,400,000
MIMAROPA	0	13	13	11,431,000
CAR	0	40	40	126,350,000

## DAMAGE TO INFRASTRUCTURE

The estimated cost of damage to infrastructure amounting to Php 8,430,959,908.54 was reported in Region 1, Region 2, Region 3, CALABARZON, MIMAROPA, Region 5, Region 6, Region 8, Region 11, Region 12, BARMM, CAR.

REGION	NUMBER OF DAMAGED INFRASTRUCTURE	COST OF DAMAGE (PHP)
GRAND TOTAL	1,132	8,430,959,908.54

Region 1	67	684,100,000
Region 2	461	2,497,967,340.64
Region 3	110	2,509,360,024.02
CALABARZON	18	6,265,940.48
MIMAROPA	41	69,940,199.2
Region 5	13	52,005,000
Region 6	4	1,500,000
Region 8	9	72,391,858.66
Region 11	2	0
Region 12	7	0
BARMM	4	0
CAR	396	2,537,429,545.54

### OTHER DAMAGED ASSETS

The estimated cost of damage to other assets amounting to Php 9,977,216.22 was reported in Region 3, MIMAROPA, Region 5, CAR.

REGION	CLASSIFICATION	COST OF DAMAGE (PHP)
GRAND TOTAL		9,977,216.22
Region 3	Electronics	0
MIMAROPA	Solar Streetlights	6,000
Region 5	Vehicles	0
	Furniture	120,000
	Educational Materials	1,573.5
	Electronics	9,849,642.72
CAR	Electronics	0
	Educational Materials	0
	Furniture	0
	Toilet	0

### CLASS SUSPENSION

Classes and work were suspended in the following regions:

REGION	No of cities/municipalities
	CLASSES
GRAND TOTAL	448
Region 1	125
Region 2	38
Region 3	130
CALABARZON	55
MIMAROPA	13
Region 5	13
Region 6	5
Region 8	6
CAR	46
NCR	17

### WORK SUSPENSION

Classes and work were suspended in the following regions:

REGION	No of cities/municipalities
	WORK
GRAND TOTAL	362



Region 1	85
Region 2	63
Region 3	76
CALABARZON	17
MIMAROPA	20
Region 5	11
Region 6	8
Region 8	5
CAR	60
NCR	17

### DECLARATION OF STATE OF CALAMITY

A total of 254 cities/municipalities were declared under the State of Calamity. Below is the number of SOCs issued:

REGION	NO. OF SOCs ISSUED			
	REGIONAL	PROVINCIAL	CITY/ MUNICIPALITY	BARANGAY
GRAND TOTAL	0	12	35	0
Region 1	0	2	7	0
Region 2	0	1	5	0
Region 3	0	4	18	0
CALABARZON	0	1	2	0
MIMAROPA	0	0	2	0
CAR	0	4	1	0

### PRE-EMPTIVE EVACUATION

A total of 3,480 families or 17,349 persons were pre-emptively evacuated:

REGION	No of Families	No. of Persons
GRAND TOTAL	3,480	17,349
Region 1	910	2,951
Region 2	198	752
Region 3	79	263
CALABARZON	81	189
MIMAROPA	1,807	5,992
Region 6	405	7,202

### PRE-EMPTIVE EVACUATION (ANIMALS)

PROVINCE	NUMBER OF HEADS	
	LIVESTOCK	POULTRY
<b>Grand Total</b>	37	0
Region 1	37	0

### ASSISTANCE PROVIDED

The following assistance were provided to Region 1, Region 2, Region 3, CALABARZON, MIMAROPA, Region 5, Region 6, Region 11, BARMM, CAR, NCR.

	QTY	UNIT	AMOUNT (PHP)
GRAND TOTAL	831,834.01		762,693,465.49
AICS- Cash Assistance	122		620,000
AICS- Injured	3		30,000
AICS- Partially Damage House	1		10,000

AICS- Partially Damaged House	20		100,000
AICS- Totally Damaged House	9		90,000
AICS-Cash Assistance	2,128		17,049,500
AICS-Dead	6		60,000
AICS-Missing	6		60,000
AICS	671		4,862,000
Blanket	836	piece	127,389.68
Bottled Water	500		32,500
Ceramic Water Filter	100	unit	135,000
Chainsaw	6	set	86,661.12
Champorado	60	pack	2,220
Evaporated milk	16	piece	640
Family Food Pack	5,794		5,676,454.34
Family Food Pack	44,912	box	33,117,162.93
Family Food Pack	1,000	kit	490,000
Family Food Pack	520,083	pack	333,572,862.71
Family Food pack	172,712		118,358,565.9
Family Kit	3,443		9,662,965
Family Kit	4	box	12,778
Family Kit	1,129	kit	3,194,491.67
Family Kit	94	set	216,020
Family Pack	161	box	1,602,245.83
Family Pack	423	pack	3,768,719.57
Family Tent	100		1,966,500
Family Tent	183	piece	3,343,093.6
Family kit	693	kit	1,932,084
Family pack	73	pack	636,693.59
Financial Assistance	1		25,000
Financial Assistance	42	Rental Subsidy	420,000
Financial	1,799		34,339,960.55
Financial	858	pax	7,075,068
Food and Non-food	0		2,750
Fuel	0		183,461.8
Fuel	5,409.63	liter	372,944.86
Fuel	3,892.38	ltr	240,949.81
Gas and Electric Transportation	0		5,000
Generator Set 8.5KVA	1	set	62,450
Hygiene Kit	8,504	kit	6,190,717.11
Hygiene Kit	230	pail	228,516.5
Hygiene kit	5,558		7,029,577.96
Hygiene kit	4	box	5,552
Hygiene kit	993	kit	1,362,639.84
Hygiene kit	395	pack	545,100
Hygiene kit	2,784	piece	2,590,761.5
Hygiene kit	15	set	22,470
Kitchen Kit	1,097		1,724,604
Kitchen Kit	4	box	5,962.4
Kitchen Kit	710	kit	1,228,804
Kitchen Kit	94	set	129,434.5
Kitchen kit	28	kit	45,080
Laminated Sacks	21		76,650

Laminated Sack	34	piece	24,030
Laminated Sack	940	roll	346,747.2
Malong	651	piece	162,750
Mat	130	piece	50,667.5
Meals	3,420		227,840
Meals	79	pack	10,000
Medical Supplies	0	Logistics Augmentation	3,373,811.13
Modular Tent	408		1,791,120
Modular Tent	209	piece	661,880
NFA Rice	5,102	sack	6,377,500
NFI	0		2,411,690.08
Non-Food Items	1,080	bottle	51,699.6
Non-Food Items	16	gallon	2,702.08
Non-Food Items	288	pack	2,511,887.04
Non-Food Items	16,976	piece	606,539.52
Non-Food Items	33	unit	1,734,048.16
Not specified	0		37,264,898.03
Other Non-Food	24	packs	108,480
Others	0		78,847,469.03
Others	5,223	piece	76,785.3
Portable Stove with butane canisters	210	piece	370,851.6
Rain Coat	10	piece	11,500
Relief Assistance	0		7,602,916.92
Rice	448	kilogram	20,160
Rice	1	sack	2,589
Shelter Grade Tarpaulin	186	roll	0
Shelter Kit	4	kit	0
Shelter Repair Kit	210	bag	966,000
Shelter Repair Kit	800	kit	2,240,000
Sleeping Kit	3,650		4,697,571.25
Sleeping Kit	1,617	kit	2,033,221.35
Sleeping Kit	15	set	11,366.25
Sleeping kit	693	kit	950,754
Tarpaulin (rolls)	100	roll	538,000
Tarpaulin Sheet	200	piece	420,000
Tarpaulin	135	piece	232,371.9
Tuna	9	box	16,285.5
Various Medicines	713		31,866.28
Water Filtration	2	unit	570,000
Water Purifier	2	unit	570,000
Water	250		16,250
Water	46	bottle (6L)	2,990
Water	192	bottle (8L)	16,224

**RELATED INCIDENTS as of (August 23, 2023 08:00)**

REGION   PROVINCE   CITY/ MUNICIPALITY   BARANGAY		TYPE OF INCIDENT	DATE OF OCCURENCE	TIME OF OCCURENCE	DESCRIPTION	ACTIONS TAKEN	REMARKS	STATUS (for flooded areas)
<b>GRAND TOTAL</b>	1,196							
<b>REGION 1</b>	202							
<b>LA UNION</b>	2							
Naguilian	1							
Bimmotobot		Flooded Areas	26 July 2023	06:45 am	4 stranded individuals reported at Brgy. Lower Bimmotobot due to river overflow	Responded by MDRRMO Naguilian, Coast Guard, PNP and PDRRMO	4 individuals were successfully rescued.	Subsided
Pugo	1							
Tavora East		Flooded Areas	26 July 2023	08:31 am	3 household flooded due to overflowing of spillway			Subsided
<b>ILOCOS SUR</b>	9							
Sugpon	2							
Sitio Calipayan, Pangotan		Flooded Areas	26 July 2023	07:25 am	Eroded/damaged flood control due to strong current of water.			Subsided
Danac		Flooded Areas	26 July 2023	07:45 am	Eroded/Damaged portion of Matinglin-Danac Access Road due to strong current of water.			Subsided
Sta. Catalina	1							
Tamorong		Flooded Areas	27 July 2023		90% Flooded	The MDRRM Sta Catalina conducted an evaluation operation.	With the coordination with PNP, BFP, Coast Guard and augmentation of PDRRMO Emergency Rescuers.	Subsided
Quirino	5							
Poblacion		Flooded Areas	26 July 2023	02:00 am	Flooded road			Subsided
Poblacion-Patungcaleo		Flooded Areas	25 July 2023	09:30 pm	5 Barangays isolated	Not passable to all types of vehicles. Totally damaged	Not passable to all types of vehicles. Totally damaged	Subsided
Poblacion		Flooded Areas	26 July 2023	03:00 pm	Overflowing river to Tebab Box Culvert.			Subsided
Poblacion		Flooded Areas	26 July 2023	10:00 am	Overflowing river to Tikeng Culvert/ Bridge.			Subsided
Patungcaleo-Banoen		Flooded Areas	26 July 2023		Overflowing of Balas-iyen River, box culvert		Not passable	Subsided

REGION   PROVINCE   CITY/ MUNICIPALITY   BARANGAY		TYPE OF INCIDENT	DATE OF OCCURENCE	TIME OF OCCURENCE	DESCRIPTION	ACTIONS TAKEN	REMARKS	STATUS (for flooded areas)
Quirino (Angkaki)	1							
Patungcaleo-Banoen		Flooded Areas	26 July 2023		of Balas-iyon River, box culvert		Not passable	Subsided
<b>PANGASINAN</b>	<b>191</b>							
Aguilar	10							
San Jose		Flooded Areas	29 July 2023	05:00 am	3.5 ft			Subsided
Bocboc West		Flooded Areas	29 July 2023	05:00 am	2.5 ft			Subsided
Bocliw		Flooded Areas	29 July 2023	05:00 am	Portion			Subsided
Calsib		Flooded Areas	29 July 2023	05:00 am	Portion			Subsided
Purok 5, Brgy. San Jose		Flooded Areas	31 July 2023	03:00 pm	2ft		Not Passable	Subsided
Sitio Danao, San Jose		Flooded Areas	31 July 2023	03:00 pm	3ft		Not Passable	Subsided
Brgy. San Jose-Calsib Boundary		Flooded Areas	31 July 2023	03:00 pm	3.5ft		Not Passable	Subsided
Sitio Matagnim, Bocboc West		Flooded Areas	31 July 2023	03:00 pm	2ft		Passable	Subsided
Brgy. Bocacliw		Flooded Areas	31 July 2023	03:00 pm	Portion		Portion	Subsided
Brgy. Calsib		Flooded Areas	31 July 2023	03:00 pm	Portion		Portion	Subsided
Alaminos	2							
Balayang		Flooded Areas	31 July 2023		7 ft			Subsided
Tangcarang		Flooded Areas	31 July 2023		1 ft			Subsided
Bautista	12							
Poblacion East		Flooded Areas	26 July 2023		1 ft			Subsided
Poblacion West		Flooded Areas	26 July 2023		1 ft			Subsided
Cabuaan		Flooded Areas	26 July 2023		2 ft			Subsided
Vacante		Flooded Areas	26 July 2023		2 ft			Subsided
Nandacan		Flooded Areas	26 July 2023		2 ft			Subsided
Pogo		Flooded Areas	26 July 2023		2 ft			Subsided
Palisoc		Flooded Areas	26 July 2023		2 ft			Subsided
Ketegan		Flooded Areas	26 July 2023		2 ft			Subsided
Nibaliw Norte		Flooded Areas	26 July 2023		2 ft			Subsided
Nibaliw Sur		Flooded Areas	26 July 2023		2 ft			Subsided
Sinabaan		Flooded Areas	26 July 2023		2 ft			Subsided
Baluyot		Flooded Areas	26 July 2023		2 ft			Subsided
Bayambang	5							
Zone 3		Flooded Areas	25 July 2023	05:00 pm				Subsided
Zone 4		Flooded Areas	25 July 2023	05:00 pm				Subsided
Poblacion Sur		Flooded Areas	25 July 2023	05:00 pm				Subsided

REGION   PROVINCE   CITY/ MUNICIPALITY   BARANGAY		TYPE OF INCIDENT	DATE OF OCCURENCE	TIME OF OCCURENCE	DESCRIPTION	ACTIONS TAKEN	REMARKS	STATUS (for flooded areas)
Tamaro		Flooded Areas	25 July 2023	05:00 pm				Subsided
Buenlag 1st		Flooded Areas	25 July 2023	05:00 pm				Subsided
Binmaley	6							
Gayaman		Flooded Areas	31 July 2023	11:00 am	1.5 ft			Flooded
Linoc		Flooded Areas	31 July 2023	11:00 am	1.5 ft			Flooded
San Isidro Sur		Flooded Areas	31 July 2023	11:00 am	1.5 ft			Flooded
Caloocan Norte		Flooded Areas	31 July 2023	11:00 am	1.5 ft			Flooded
Caloocan Sur		Flooded Areas	31 July 2023	11:00 am	1.5 ft			Flooded
Dupo		Flooded Areas	31 July 2023	11:00 am	1.5 ft			Flooded
Bugallon	12							
Umanday		Flooded Areas	30 July 2023	07:00 pm				Subsided
Pantal		Flooded Areas	30 July 2023	07:00 pm				Receding
Cabayaoasan		Flooded Areas	30 July 2023	07:00 pm				Receding
Magtaking		Flooded Areas	30 July 2023	07:00 pm				Receding
Cayanga		Flooded Areas	30 July 2023	07:00 pm				Subsided
San Francisco		Flooded Areas	30 July 2023	07:00 pm				Subsided
Poblacion		Flooded Areas	30 July 2023	07:00 pm				Subsided
Portic		Flooded Areas	30 July 2023	07:00 pm				Subsided
Hacienda		Flooded Areas	30 July 2023	07:00 pm				Subsided
Salasa		Flooded Areas	30 July 2023	07:00 pm				Subsided
Bacabac		Flooded Areas	30 July 2023	07:00 pm				Subsided
Polong		Flooded Areas	30 July 2023	07:00 pm				Subsided
Calasiao	14							
Sitio Tebon, Mancup		Flooded Areas	26 July 2023		3-6 ft			Subsided
Sitio Kasintak, Longos		Flooded Areas	26 July 2023		6ft			Subsided
Lasip		Flooded Areas	26 July 2023		3ft			Subsided
Sitio Buca, Songkoy		Flooded Areas	26 July 2023		5ft			Subsided
Sitio Boquig, Lumbang		Flooded Areas	26 July 2023		6.5 ft			Subsided
Sitio Cabaruan, Banaoang		Flooded Areas	28 July 2023		1ft			Subsided
Sitio Binco, Talibaew		Flooded Areas	26 July 2023		5 ft			Subsided
Buenlag		Flooded Areas	29 July 2023		3.5 ft		Passable	Subsided
Dinalaoan Riverside		Flooded Areas	29 July 2023		2 ft			Subsided
San Vicente		Flooded Areas	29 July 2023		2 ft			Subsided
Poblacion East		Flooded Areas	29 July 2023		3 ft		Passable	Subsided
Poblacion West		Flooded Areas	29 July 2023		3 ft		Passable	Subsided

REGION   PROVINCE   CITY/ MUNICIPALITY   BARANGAY		TYPE OF INCIDENT	DATE OF OCCURENCE	TIME OF OCCURENCE	DESCRIPTION	ACTIONS TAKEN	REMARKS	STATUS (for flooded areas)
Nalsian		Flooded Areas	29 July 2023		2.5 ft			Subsided
Quesban		Flooded Areas	29 July 2023		1 ft		Passable	Subsided
Dagupan City	30							
Bacayao Norte		Flooded Areas	30 July 2023					Subsided
Bacayao Sur		Flooded Areas	30 July 2023					Subsided
Barangay I		Flooded Areas	30 July 2023					Subsided
Barangay II		Flooded Areas	30 July 2023					Subsided
Barangay IV		Flooded Areas	30 July 2023					Subsided
Bolosan		Flooded Areas	30 July 2023					Subsided
Bonuan Binloc		Flooded Areas	30 July 2023					Subsided
Bonuan Boquig		Flooded Areas	30 July 2023					Subsided
Bonuan Gueset		Flooded Areas	30 July 2023					Subsided
Calmay		Flooded Areas	30 July 2023					Subsided
Carael		Flooded Areas	30 July 2023					Subsided
Caranglaan		Flooded Areas	30 July 2023					Subsided
Herrero-Perez		Flooded Areas	30 July 2023					Subsided
Lasip Chico		Flooded Areas	30 July 2023					Subsided
Lasip-Grande		Flooded Areas	30 July 2023					Subsided
Lucao		Flooded Areas	30 July 2023					Subsided
Malued		Flooded Areas	30 July 2023					Subsided
Mamalingling		Flooded Areas	30 July 2023					Subsided
Mangin		Flooded Areas	30 July 2023					Subsided
Mayombo		Flooded Areas	30 July 2023					Subsided
Pantal		Flooded Areas	30 July 2023					Subsided
Poblacion Oeste		Flooded Areas	30 July 2023					Subsided
Pogo Chico		Flooded Areas	30 July 2023					Subsided
Pogo Grande		Flooded Areas	30 July 2023					Subsided
Pugaro		Flooded Areas	30 July 2023					Subsided
Salapingao		Flooded Areas	30 July 2023					Subsided
Salisay		Flooded Areas	30 July 2023					Subsided
Tambac		Flooded Areas	30 July 2023					Subsided
Tapuac		Flooded Areas	30 July 2023					Subsided
Tebeng		Flooded Areas	30 July 2023					Subsided
Lingayen	21							
Maniboc		Flooded Areas	26 July 2023		3 ft			Subsided

REGION   PROVINCE   CITY/ MUNICIPALITY   BARANGAY		TYPE OF INCIDENT	DATE OF OCCURENCE	TIME OF OCCURENCE	DESCRIPTION	ACTIONS TAKEN	REMARKS	STATUS (for flooded areas)
Libsong East		Flooded Areas	26 July 2023		4 ft			Subsided
Tonton		Flooded Areas	26 July 2023		4 ft			Subsided
Balococ		Flooded Areas	26 July 2023		4 ft			Subsided
Capandanan		Flooded Areas	26 July 2023		2 ft			Subsided
Malimpuec		Flooded Areas	26 July 2023		2 ft			Subsided
Namolan		Flooded Areas	27 July 2023		4 ft			Subsided
Libsong West		Flooded Areas	27 July 2023		2 ft			Subsided
Pangapisan North		Flooded Areas	27 July 2023		3 ft			Subsided
Domalandan Center		Flooded Areas	27 July 2023		2 ft			Subsided
Domalandan East		Flooded Areas	27 July 2023		4 ft			Subsided
Domalandan West		Flooded Areas	27 July 2023		4 ft			Subsided
Quibaol		Flooded Areas	27 July 2023		1 ft			Subsided
Baay		Flooded Areas	28 July 2023		3 ft			Subsided
Balangobong		Flooded Areas	28 July 2023		3 ft			Subsided
Poblacion		Flooded Areas	28 July 2023		2 ft			Subsided
Talagtog		Flooded Areas	28 July 2023		2 ft			Subsided
Basing		Flooded Areas	28 July 2023		1 ft			Subsided
Sabangan		Flooded Areas	28 July 2023		1 ft			Subsided
Dulag		Flooded Areas	28 July 2023		1ft			Subsided
Pangapisan sur		Flooded Areas	28 July 2023		2 ft			Subsided
Malasiqui	6							
Butao		Flooded Areas	26 July 2023		3ft			Subsided
Potiocan		Flooded Areas	26 July 2023		3ft			Subsided
Guilig		Flooded Areas	26 July 2023		3ft			Subsided
Canan Sur		Flooded Areas	26 July 2023		3ft			Subsided
Barang		Flooded Areas	28 July 2023		3ft			Subsided
Loked Sur		Flooded Areas	28 July 2023	09:00 am	2ft			Subsided
Mangatarem	40							
Bedania		Flooded Areas	28 July 2023		2-3 ft			Subsided
Bedania		Flooded Areas	30 July 2023					Subsided
Bogtong Bolo		Flooded Areas	28 July 2023		3 ft			Subsided
Bogtong Bunao		Flooded Areas	28 July 2023		3 ft			Subsided
Bogtong Centro		Flooded Areas	28 July 2023		3 ft			Subsided
Bogtong Niog		Flooded Areas	28 July 2023		3 ft			Subsided
Bogtong Silag		Flooded Areas	28 July 2023		3 ft			Subsided



REGION   PROVINCE   CITY/ MUNICIPALITY   BARANGAY		TYPE OF INCIDENT	DATE OF OCCURENCE	TIME OF OCCURENCE	DESCRIPTION	ACTIONS TAKEN	REMARKS	STATUS (for flooded areas)
Bogtong Silag (Dor. Vergara)		Flooded Areas	30 July 2023		3 ft			Subsided
Bunlalacao		Flooded Areas	28 July 2023		5 ft			Subsided
Bunlalacao (Sitio Dor.Bunlalacao)		Flooded Areas	30 July 2023		3-5 ft.			Subsided
Burgos		Flooded Areas	28 July 2023		2 ft			Subsided
Cabaruan		Flooded Areas	28 July 2023		3 ft			Subsided
Cabayugan		Flooded Areas	28 July 2023		02-Mar			Subsided
Calvo		Flooded Areas	28 July 2023		2 ft			Subsided
Caoile Olegario		Flooded Areas	27 July 2023		4-5ft			Subsided
Caturay Norte		Flooded Areas	29 July 2023		3 ft			Subsided
Caviernesan		Flooded Areas	28 July 2023		2-3 ft			Subsided
CBN		Flooded Areas	28 July 2023		2 ft			Subsided
Colomboyan Norte		Flooded Areas	28 July 2023		2 ft			Subsided
Dorongan Ketaket		Flooded Areas	28 July 2023		2-3 ft			Subsided
Dorongan Ketaket		Flooded Areas	30 July 2023		2-3 ft.			Subsided
Dorongan Linmansangan		Flooded Areas	28 July 2023		3-4 ft			Subsided
Dorongan Linmansangan		Flooded Areas	30 July 2023		2-3 ft.			Subsided
Dorongan Punta		Flooded Areas	29 July 2023		3 ft			Subsided
Dorongan Punta		Flooded Areas	30 July 2023		2-3 ft.			Subsided
Dorongan Sawat		Flooded Areas	28 July 2023		4-5 ft			Subsided
Dorongan Valerio		Flooded Areas	28 July 2023		3-4 ft			Subsided
Dorongan Valerio		Flooded Areas	30 July 2023		3-4 ft.			Subsided
Macarang		Flooded Areas	28 July 2023		2-3 ft subsided as of 7am			Subsided
Nancasalan		Flooded Areas	28 July 2023		3 ft subsided as of 7am			Subsided
Pampano		Flooded Areas	28 July 2023		4-5 ft			Flooded
Pampano		Flooded Areas	30 July 2023		3-5 ft.			Flooded
Pogon-Aniat to Dor. Sawat		Flooded Areas	30 July 2023		2-3 ft.			Flooded
Salavante		Flooded Areas	29 July 2023		3 ft			Subsided
Suaco		Flooded Areas	28 July 2023		2-3 ft			Subsided
Talogtog		Flooded Areas	28 July 2023		3 ft			Subsided
Torre 1st		Flooded Areas	28 July 2023		2 ft			Subsided
Torre 2nd		Flooded Areas	28 July 2023		2 ft			Subsided
Torres Bugallon		Flooded Areas	27 July 2023		2-3ft			Flooded
Zamora		Flooded Areas	28 July 2023		2 ft			Subsided
Mapandan	7							

REGION   PROVINCE   CITY/ MUNICIPALITY   BARANGAY		TYPE OF INCIDENT	DATE OF OCCURENCE	TIME OF OCCURENCE	DESCRIPTION	ACTIONS TAKEN	REMARKS	STATUS (for flooded areas)
Primicias		Flooded Areas	29 July 2023		2 ft			Flooded
Nilobot		Flooded Areas	29 July 2023		2 ft			Flooded
Lambayan		Flooded Areas	29 July 2023		1 ft			Flooded
Amanoaoac		Flooded Areas	29 July 2023		1.2 ft			Flooded
Coral		Flooded Areas	29 July 2023		1 ft			Flooded
Poblacion (Riverside)		Flooded Areas	29 July 2023		3-4 ft		Dike Area	Flooded
Bayaoas (Sitio Bangkol)		Flooded Areas	29 July 2023		3-4 ft		Sitio/ Brgy Road	Flooded
Rosales	1							
Pangaoan (purok 1&2)		Flooded Areas	28 July 2023	03:00 pm	1ft.			Subsided
San Carlos	2							
Maliwara		Flooded Areas	26 July 2023		Waist level			Flooded
Magtaking		Flooded Areas	26 July 2023		Waist level			Flooded
Santa Barbara	13							
Alibago		Flooded Areas	28 July 2023		1.6 ft		Caused by overflowing of creek	Receding
Banaoang		Flooded Areas	29 July 2023		1.1 ft		Road to Leet	Subsided
Banzal		Flooded Areas	28 July 2023		2.9 ft		Zone 1	Flooded
Banzal		Flooded Areas	28 July 2023		1.25 ft		Sitio Tulong	Flooded
Dalongue zone 1		Flooded Areas	28 July 2023		1.25 ft		Low-lying area; backflow of Marusay Creek	Flooded
Dalongue zone 3		Flooded Areas	28 July 2023		1.25 ft		Low-lying area; backflow of Marusay Creek	Flooded
Erfe		Flooded Areas	28 July 2023		2 ft		Purok 1 and 2	Flooded
Leet		Flooded Areas	28 July 2023		2 ft		Purok 1	Flooded
Payas		Flooded Areas	28 July 2023		1.25 ft		Low-lying Area	Subsided
Sonquil (Riverside)		Flooded Areas	26 July 2023		1.25 ft		Entire brgy Sonquil is now Flooded	Flooded
Tebag west		Flooded Areas	28 July 2023		1.25 ft		Low-lying Area	Flooded
Tuliao		Flooded Areas	28 July 2023		2.5 ft		Sitio Calay Zone 5	Subsided
Balingeo		Flooded Areas	31 July 2023		1ft		Zone 1	Flooded
Urbiztondo	2							
Poblacion (Riverside)		Flooded Areas	29 July 2023		3-4 ft		Dike Area	Flooded
Bayaoas (Sitio Bangkol)		Flooded Areas	29 July 2023		3-4 ft		Sitio/ Brgy Road	Flooded
San Fabian	8							

REGION   PROVINCE   CITY/ MUNICIPALITY   BARANGAY		TYPE OF INCIDENT	DATE OF OCCURENCE	TIME OF OCCURENCE	DESCRIPTION	ACTIONS TAKEN	REMARKS	STATUS (for flooded areas)
Cabaruan		Flooded Areas	26 July 2023		.50meters (1.6ft)		Sitio/ Brgy Road	Flooded
Nibaliw Vidal, Zone 5		Flooded Areas	25 July 2023		.40meters (1.3ft)		Sitio/ Brgy Road	Flooded
Longos Parac Parac (Portion of Sitio Amangonan)		Flooded Areas	26 July 2023		.40meters (1.3ft)		Sitio/ Brgy Road	Flooded
Mabliao (Sector 3 & 7)		Flooded Areas	25 July 2023		.50meters (1.6ft)		Sitio/ Brgy Road	Flooded
Tocok (Portion of Purok 1)		Flooded Areas	26 July 2023		.50meters (1.6ft)		Sitio/ Brgy Road	Flooded
Tocok (Portion of Purok 5)		Flooded Areas	26 July 2023		.65meters (2.1ft)		Sitio/ Brgy Road	Flooded
Bolasi (Bagket Palawan)		Flooded Areas	28 July 2023		.65meters (2.1ft)		Sitio/ Brgy Road	Flooded
Tocok (Sitio Sapdaan)		Flooded Areas	28 July 2023		.50meters (1.6ft)		Sitio/ Brgy Road	Flooded
<b>REGION 2</b>	92							
<b>CAGAYAN</b>	92							
Abulug	19							
Santa Filomena		Flooded Areas	25 July 2023		ongoing verification		Subsided as of July 29, 2023	Subsided
Santa Rosa		Flooded Areas	26 July 2023		3-4 ft high		receding	Receding
Banguian		Flooded Areas	26 July 2023		3-4 ft high		Subsided as of July 28, 2023 at 9:00 PM	Subsided
San Agustin		Flooded Areas	26 July 2023		3-4 ft high		Subsided as of July 28, 2023 at 9:00 PM	Subsided
Guiddam		Flooded Areas	26 July 2023		3-4 ft high		Subsided as of July 28, 2023 at 9:00 PM	Subsided
Sirit		Flooded Areas	26 July 2023		3-4 ft high		Subsided as of July 28, 2023 at 9:00 PM	Subsided
Simayun		Flooded Areas	26 July 2023		3-4 ft high		Subsided as of July 28, 2023 at 9:00 PM	Subsided
Dana Ili		Flooded Areas	26 July 2023		3-4 ft high		Subsided as of July 28, 2023 at 9:00 PM	Subsided
Lucban		Flooded Areas	26 July 2023		3-4 ft high		Subsided as of July 28, 2023 at 9:00 PM	Subsided
Libertad		Flooded Areas	26 July 2023		3-4 ft high		Subsided as of July 28, 2023 at 9:00 PM	Subsided
Canayun		Flooded Areas	26 July 2023		3-4 ft high		Subsided as of July 28, 2023 at 9:00 PM	Subsided
Calog Sur		Flooded Areas	26 July 2023		3-4 ft high		Subsided as of July 28, 2023 at 9:00 PM	Subsided
Alinunu		Flooded Areas	26 July 2023		3-4 ft high		Subsided as of July 28, 2023 at 9:00 PM	Subsided
San Julian		Flooded Areas	26 July 2023		3-4 ft high		Subsided as of July 28, 2023 at 9:00 PM	Subsided
Siguiran		Flooded Areas	26 July 2023	05:00 am	3-4FT High		Subsided as of July 28, 2023 at 9:00 PM	Subsided

REGION   PROVINCE   CITY/ MUNICIPALITY   BARANGAY		TYPE OF INCIDENT	DATE OF OCCURENCE	TIME OF OCCURENCE	DESCRIPTION	ACTIONS TAKEN	REMARKS	STATUS (for flooded areas)
Santo Thomas		Flooded Areas	26 July 2023	05:00 am	3-4FT High		Subsided as of July 28, 2023 at 9:00 PM	Subsided
Centro Sitio Punta		Flooded Areas	26 July 2023	05:00 am	3-4FT High		Subsided as of July 28, 2023 at 9:00 PM	Subsided
Pinili		Flooded Areas	26 July 2023	05:00 am	3-4FT High		Subsided as of July 28, 2023 at 9:00 PM	Subsided
Calog norte		Flooded Areas	26 July 2023	05:00 am	3-4FT High		Subsided as of July 28, 2023 at 9:00 PM	Subsided
Aparri	3							
Bisagu		Flooded Areas	26 July 2023		ongoing verification	Receding as of 7/27/2023		Receding
Minanga		Flooded Areas	26 July 2023		ongoing verification		Subsided as of July 28, 2023	Subsided
Punta		Maritime Incident	26 July 2023	03:30 am	ongoing verification	<p>On or about 03:30AM July 26, 2023, CG Station Cagayan received a phone call from MTUG Iroquois informing that their vessel is being dragged by strong current and big waves along cagayan river near Brgy Bisagu, Aparri, Cagayan. The captain of the vessel requested for rescue operation to ferry its crew from the vessel to the nearest shoreline for safety. On or about 4:00PM same date, two rescue teams were activated to conduct rescue operation. At about 7:14PM of same date, CGS Cagayan again received a phone call from Mtug Iroquois informing that the AB-056 was capsized. Still for validation.</p> <p>On or about 1400H 27 July 2023 Coast Guard Camiguin Sub Station personnel locates the said tug boat in the vicinity water of Camiguin Island and was only reported to CGDNELZN</p>		

REGION   PROVINCE   CITY/ MUNICIPALITY   BARANGAY		TYPE OF INCIDENT	DATE OF OCCURENCE	TIME OF OCCURENCE	DESCRIPTION	ACTIONS TAKEN	REMARKS	STATUS (for flooded areas)
						Headquarter on 29 July 2023 due to no communication signal in the area  The said vessel was also sighted by the CVDRRMC RDANA Team during their travel to Calayan via PNP Maritime Fastcraft to conduct assessment.  MTUG Iroquois crew was still in Camiguin Island, Calayan as of report time.		
Lasam	3							
San Pedro		Flooded Areas	26 July 2023		Residential	Subsided on July 27, 2023 9:00AM	Subsided on July 28, 2023	Subsided
Cabatacan East		Flooded Areas	26 July 2023		Residential (Approx below knee level)		Subsided on July 28, 2023	Subsided
Cabatacan West		Flooded Areas	26 July 2023		Residential		Subsided on July 28, 2023	Subsided
Lal-lo	7							
Centro (Pob.)		Flooded Areas	25 July 2023	04:00 pm	Rain flood transpired at Zone-4 and Zone 6, Centro. Houses were affected by rain floods(ankle level) due to continuous rains brought by STY Egay.		Subsided on July 28, 2023	Subsided
Dagupan		Flooded Areas	25 July 2023		Rain flood transpired at Zone-4, Dagupan. Houses were affected by rain floods(ankle level) due to continuous rains brought by STY Egay.	Subsided on July 27, 2023		Subsided
Ssn Jose		Flooded Areas	25 July 2023	07:00 pm	Rain flood transpired at some part of Zone-7 San Jose. Houses were affected by rain floods(ankle level) due to continuous rains brought by STY Egay.	Receding as of 7/27/2023		Receding
Bagumbayan		Flooded Areas	26 July 2023		Zone 7		Subsided on July 28, 2023	Subsided
Lalafugan		Flooded Areas	26 July 2023	01:00 pm	Zone 5		Subsided on July 28, 2023	Subsided

REGION   PROVINCE   CITY/ MUNICIPALITY   BARANGAY		TYPE OF INCIDENT	DATE OF OCCURENCE	TIME OF OCCURENCE	DESCRIPTION	ACTIONS TAKEN	REMARKS	STATUS (for flooded areas)
Tucalana		Flooded Areas	26 July 2023	01:00 pm	Ricefield/Above knee level		Subsided on July 28, 2023	Subsided
San Pedro		Flooded Areas	26 July 2023	02:30 am	Residential - 55 F / 165 in		Subsided on July 28, 2023	Subsided
Pamplona	6							
Curva		Flooded Areas	27 July 2023	06:00 am	Knee to Hip High		Receded at 04:00AM July 28, 2023	Receding
Allasitan		Flooded Areas	26 July 2023		Due to high tide and sea level rise		Receding as of 1:00PM July 26, 2023	Receding
Nagtupacan		Flooded Areas	25 July 2023		Due to high tide and sea level rise; Purok 7 - knee level Purok 2,3, and 4 - Knee level Due to high tide and sea level rise; Purok 7 - knee level Purok 2,3, and 4 - Knee level		Subsided as of 10:30AM, July 26, 2023	Subsided
Tabba		Flooded Areas	25 July 2023		due to high tide and sea level rise-knee level		Receding as of 10:30AM July 26,2023	Receding
Tuppana		Flooded Areas	25 July 2023		rise- knee level		Receding as of 10:30AM July 26,2023	Receding
Sitio Silong Masi		Flooded Areas	25 July 2023		ankle to knee deep		Receding as of 10:30AM July 26,2023	Receding
Solana	16							
Centro Northwest (Pob.)		Flooded Areas	26 July 2023	10:00 am		Receding as on July 28, 2023	Subsided as of July 31, 2023	Subsided
Maguirig		Flooded Areas	26 July 2023	10:00 am			Subsided as of July 31, 2023	Subsided
Nangalisan		Flooded Areas	26 July 2023	10:00 am			Subsided as of July 31, 2023	Subsided
Lanna		Flooded Areas	26 July 2023	10:00 am			Subsided as of July 31, 2023	Subsided
Bauan East		Flooded Areas	26 July 2023	10:00 am			Subsided as of July 31, 2023	Subsided
Bauan West		Flooded Areas	26 July 2023	10:00 am			Subsided as of July 31, 2023	Subsided
Iraga		Flooded Areas	26 July 2023	10:00 am			Subsided as of July 31, 2023	Subsided
Sampaguaita		Flooded Areas	26 July 2023	12:00 pm			Receding as of July 28, 2023	Receding
Gadu		Flooded Areas	26 July 2023	12:00 pm	Ricefield	Subsided on July 26, 2023		Subsided

REGION   PROVINCE   CITY/ MUNICIPALITY   BARANGAY		TYPE OF INCIDENT	DATE OF OCCURENCE	TIME OF OCCURENCE	DESCRIPTION	ACTIONS TAKEN	REMARKS	STATUS (for flooded areas)
Callilauan		Flooded Areas	26 July 2023	12:00 pm	Ricefield	Subsided on July 27, 2023 2:00 PM		Subsided
Carilicud		Flooded Areas	26 July 2023	12:00 pm			Subsided as of July 31, 2023	Subsided
Ubong		Flooded Areas	26 July 2023	12:00 pm		Subsided on July 27, 2023 9:00AM		Subsided
Padu		Flooded Areas	26 July 2023	12:00 pm	Portion Only	Subsided on July 26, 2023		Subsided
Furagi		Flooded Areas	26 July 2023	12:00 pm	Portion Only	Subsided on July 26, 2023		Subsided
Bantay		Flooded Areas	26 July 2023	03:00 pm			Subsided on July 27, 2023, 7:00AM	Subsided
Gen. Eulogio Balao		Flooded Areas	26 July 2023	03:00 pm			Subsided on July 27, 2023, 7:00AM	Subsided
No breakdown	1							
Pataya		Flooded Areas	26 July 2023	12:00 pm	Portion Only	Subsided on July 26, 2023		Subsided
Peñablanca	3							
Aggugaddan		Flooded Areas	25 July 2023		Flooded(not evacuated) : 100 Families/550 Persons	Subsided on July 27, 2023, 7:00 AM		Subsided
Malibabag		Flooded Areas	26 July 2023		Flooded(not evacuated) due to Flashflood: 13 Fams/39individuals	Subsided on July 27, 2023, 7:00 AM		Subsided
Sisim		Flooded Areas	26 July 2023		Flooded(not evacuated) due to Flashflood: 15 Fams/59individuals	Subsided on July 27, 2023, 7:00 AM		Subsided
Santa Teresita	2							
Alucao		Flooded Areas				Subsided on July 26, 2023		Subsided
Simbaluca		Flooded Areas				Subsided on July 26, 2023		Subsided
Allacapan	21							
Capanikian Norte		Flooded Areas	25 July 2023		.5 METER		Subsided as of July 28, 2023	Subsided
Cataratan		Flooded Areas	25 July 2023		2METERS ZONE 6 & 7		Subsided as of July 28, 2023	Subsided
Matucay		Flooded Areas	25 July 2023		1 METER ZONE 1 TO 7		Subsided as of July 28, 2023	Subsided
Bulo		Flooded Areas	25 July 2023		ZONE 1,2 & 3 (1METER)		Subsided as of July 28, 2023	Subsided

REGION   PROVINCE   CITY/ MUNICIPALITY   BARANGAY		TYPE OF INCIDENT	DATE OF OCCURENCE	TIME OF OCCURENCE	DESCRIPTION	ACTIONS TAKEN	REMARKS	STATUS (for flooded areas)
Iringan		Flooded Areas	25 July 2023		ZONE 5 (2METERS)		Subsided as of July 28, 2023	Subsided
Maluyo		Flooded Areas	25 July 2023		.5 METER ZONE 1,2,3,4,6,7		Subsided as of July 28, 2023	Subsided
Bessang		Flooded Areas	25 July 2023		50CM ZONE 3 AND 4		Subsided as of July 28, 2023	Subsided
Tubel		Flooded Areas	25 July 2023		1 METER ZONE 1-7		Subsided as of July 28, 2023	Subsided
San Juan		Flooded Areas	25 July 2023		1 METER ZONE 2,3,4,5,6,7		Subsided as of July 28, 2023	Subsided
Dalayap		Flooded Areas	25 July 2023		1 METER ZONE 1-7		Subsided as of July 28, 2023	Subsided
Tamboli		Flooded Areas	25 July 2023		1 METER ZONE 6 & 7		Subsided as of July 28, 2023	Subsided
Pacac		Flooded Areas	25 July 2023		1 METER ZONE 1-7		Subsided as of July 28, 2023	Subsided
Centro East		Flooded Areas	25 July 2023		.5 METER ZONE 7		Subsided as of July 28, 2023	Subsided
Centro West		Flooded Areas	25 July 2023		1 METER ZONE 1,5 7		Subsided as of July 28, 2023	Subsided
Capagaran		Flooded Areas	25 July 2023		1 METER Zone 1,2,3,4,5,6		Subsided as of July 29, 2023	Subsided
Capalutan		Flooded Areas	25 July 2023		1.5 METER Zone 1 to 7		Subsided as of July 29, 2023	Subsided
Mapurao		Flooded Areas	25 July 2023		1.5 METER Zone 2,6,7		Subsided as of July 29, 2023	Subsided
Utan		Flooded Areas	25 July 2023		1.5 METER Zone 3,4,5		Subsided as of July 29, 2023	Subsided
Nagattatan		Flooded Areas	25 July 2023		.5 METER Zone 1 to 7		Subsided as of July 29, 2023	Subsided
Silagan		Flooded Areas	25 July 2023		1.5 METER Zone 1 to 7		Subsided as of July 29, 2023	Subsided
Burot		Flooded Areas	25 July 2023		1.5 METER Zone 6		Subsided as of July 29, 2023	Subsided
Ballesteros	9							
Cabaritan West		Flooded Areas	26 July 2023		Ricefield (4ft)		Receding as of July 28, 2023	Receding
Zitanga		Flooded Areas	27 July 2023		Ricefield (Zone 1-6) 1-3ft		Receding as of July 28, 2023	Receding
Palloc		Flooded Areas	27 July 2023		Ricefield 3ft		Receding as of July 28, 2023	Receding
Cabaritan East		Flooded Areas	27 July 2023		Ricefield 3ft		Receding as of July 28, 2023	Receding



REGION   PROVINCE   CITY/ MUNICIPALITY   BARANGAY		TYPE OF INCIDENT	DATE OF OCCURENCE	TIME OF OCCURENCE	DESCRIPTION	ACTIONS TAKEN	REMARKS	STATUS (for flooded areas)
Mabuttal East		Flooded Areas	27 July 2023		Ricefield (4ft)		Receding as of July 28, 2023	Receding
Centro East		Flooded Areas	27 July 2023		Ricefield (3-4ft)		Receding as of July 28, 2023	Receding
Nararagan		Flooded Areas	27 July 2023		Ricefield (3-4ft)		Receding as of July 28, 2023	Receding
Payagan West		Flooded Areas	27 July 2023		Ricefield (1-4ft)		Receding as of July 28, 2023	Receding
San Juan		Flooded Areas	27 July 2023		Ricefield Zone 1 (3-4ft)		Receding as of July 28, 2023	Receding
Tuao	2							
Battung		Flooded Areas	27 July 2023	07:00 am	Purok 5			Subsided
Barangcuag		Flooded Areas	27 July 2023	07:00 am	Purok 2			Subsided
<b>REGION 3</b>	<b>643</b>							
<b>BATAAN</b>	<b>76</b>							
Abucay	11							
Decena Calaylayan		Flooded Areas	29 July 2023		1 ft		Subsided as of 05 August 2023, awaiting for official report	Subsided
Brgy. Laon		Flooded Areas	29 July 2023		1 ft		Subsided as of 05 August 2023, awaiting for official report	Subsided
Brgy. Gabon		Flooded Areas	29 July 2023		1 ft		Subsided as of 05 August 2023, awaiting for official report	Subsided
Brgy. Wawa		Flooded Areas	29 July 2023		1 ft		High Tide as of 02 Aug 2023, All Subsided	Subsided
Sitio Kati (Capitangan)		Flooded Areas	29 July 2023		1-2 ft.		Subsided as of 1500H	Subsided
Ibayo		Flooded Areas	30 July 2023		1-2 ft.		Subsided as of 1500H	Subsided
Brgy. Omboy		Flooded Areas	29 July 2023		1 ft		High Tide as of 02 Aug 2023, Subsided as of 1230H August 3, 2023	Subsided
Brgy. Calaylayan		Flooded Areas	29 July 2023		1 ft		Subsided as of 05 August 2023, awaiting for official report	Subsided
Brgy. Salian		Flooded Areas	29 July 2023		1 ft		Subsided as of 05 August 2023, awaiting for official report	Subsided
Brgy. Mabatang		Flooded Areas	29 July 2023		1 ft		High Tide as of 02 Aug 2023, Subsided	Subsided
Decena		Flooded Areas	30 July 2023		1-2 ft		Subsided as of 05 August 2023, awaiting for official report	Subsided

REGION   PROVINCE   CITY/ MUNICIPALITY   BARANGAY		TYPE OF INCIDENT	DATE OF OCCURENCE	TIME OF OCCURENCE	DESCRIPTION	ACTIONS TAKEN	REMARKS	STATUS (for flooded areas)
Balanga City	1							
Tenejero		Flooded Areas	29 July 2023		1 ft		Subsided	Subsided
Dinalupihan	13							
Sto. Nino		Flooded Areas	29 July 2023		2-3 ft		Subsided as of 2215H 01 Aug 2023 and was flooded again due to Continuous Rain	Subsided
Mabini Extension		Flooded Areas	29 July 2023		2 ft		As of 03 August 2023, 6:37 AM, Mabini Extension is already passable to light vehicles.	Subsided
Kataasan		Flooded Areas	29 July 2023		2-3ft		Subsided as of 01 Aug 2023, 11:00 PM	Subsided
Naparing		Flooded Areas	29 July 2023		1-3 ft		Subsided as of 05 August 2023, awaiting for official report	Subsided
Saguing		Flooded Areas	29 July 2023		2-3 ft		Subsided as of 05 August 2023, awaiting for official report	Subsided
Magsaysay		Flooded Areas	30 July 2023		2-3 ft		Subsided as of 05 August 2023, awaiting for official report	Subsided
Sta. Isabel		Flooded Areas	02 August 2023		2-3 ft		Subsided as of 2215H 01 Aug 2023	Subsided
Pita Tunnel		Flooded Areas	29 July 2023		2 ft		Subsided as of 05 August 2023, awaiting for official report	Subsided
Pentor Santa Isabela		Flooded Areas	29 July 2023		2-3 ft		Subsided	Subsided
Padre Dandan		Flooded Areas	30 July 2023		2-3 ft		Subsided	Subsided
Daang Bago		Flooded Areas	30 July 2023		4-5 ft.		Subsided	Subsided
Sto. Nino		Flooded Areas	02 August 2023		2-3 ft		Subsided as of 05 August 2023, awaiting for official report	Subsided
Pentor		Flooded Areas	30 July 2023		3-4 ft		Subsided as of 05 August 2023, awaiting for official report	Subsided
Hermosa	12							
Colo		Flooded Areas	29 July 2023		1.6 ft		Reported as of 0134H August 3, 2023 due to Continuous rain, Subsiding as of 1800H	Subsided
Bacong		Flooded Areas	29 July 2023		3.1 ft		Reported as of 0134H August 3, 2023 due to Continuous rain, Subsiding as of 1800H	Subsided

REGION   PROVINCE   CITY/ MUNICIPALITY   BARANGAY		TYPE OF INCIDENT	DATE OF OCCURENCE	TIME OF OCCURENCE	DESCRIPTION	ACTIONS TAKEN	REMARKS	STATUS (for flooded areas)
Brgy. Culis		Flooded Areas	03 August 2023		ft		Reported by MBDA as of 2310H	Subsided
Culis		Flooded Areas	29 July 2023		1 ft		Reported as of 0134H August 3, 2023 due to continuous rains, Subsiding as of 1800H	Subsided
Mandama		Flooded Areas	02 August 2023		1 ft		Subsided as of 1600H	Subsided
Cataning		Flooded Areas	02 August 2023		1 ft		Subsided as of 1600H	Subsided
A. Rivera		Flooded Areas	29 July 2023		1 ft		Reported as of 0134H August 3, 2023 due to Continuous rain. Subsided as of 1800H	Subsided
Pulo		Flooded Areas	29 July 2023		2 ft		Reported as of 0134H August 3, 2023 due to Continuous rain, Subsiding as of 1800H	Subsided
Daungan		Flooded Areas	29 July 2023		1 ft		Reported as of 0134H August 3, 2023 due to Continuous rain	Subsided
Almacen		Flooded Areas	29 July 2023		1 ft		Reported as of 0134H August 3, 2023 due to Continuous rain, Subsiding as of 1800H	Subsided
Saba		Flooded Areas	29 July 2023		1.2 ft		Reported as of 0134H August 3, 2023 due to Continuous rain, Subsiding as of 1800H	Subsided
Brgy. Bamban		Flooded Areas	29 July 2023		1 ft		Subsided as 30 July 2023	Subsided
Limay	5							
Townsite		Flooded Areas	29 July 2023		1 ft		Reported as of 1200H July 31, 2023, Subsided	Subsided
Bamban		Flooded Areas	29 July 2023		1 ft		Reported as of 0134H August 3, 2023, due to Continuous Rain, Subsided as of 1800H	Subsided
Mabiga		Flooded Areas	03 August 2023		2 ft		Subsided as of 1600H July 27, 2023	Subsided
Mandama		Flooded Areas	29 July 2023		1.6 ft		Subsided as of 1600H July 27, 2023	Subsided
Cataning		Flooded Areas	29 July 2023		3.1 ft		Subsided as of 05 August 2023, awaiting for official report	Subsided
Mariveles	10							

REGION   PROVINCE   CITY/ MUNICIPALITY   BARANGAY		TYPE OF INCIDENT	DATE OF OCCURENCE	TIME OF OCCURENCE	DESCRIPTION	ACTIONS TAKEN	REMARKS	STATUS (for flooded areas)
Baseco		Flooded Areas	29 July 2023		1.1 ft		Subsided as of 05 August 2023, awaiting for official report	Subsided
Maligaya		Flooded Areas	29 July 2023		1.1 ft		Subsided as of 05 August 2023, awaiting for official report	Subsided
Alas asin		Flooded Areas	29 July 2023		1.6 ft		Subsided as of 05 August 2023, awaiting for official report	Subsided
Ipag (Purok 4 & 5)		Flooded Areas	29 July 2023		1.6 - 5 ft		Subsided as of 05 August 2023, awaiting for official report	Subsided
San isidro		Flooded Areas	29 July 2023		1.2-3.1 ft		Subsided as of 05 August 2023, awaiting for official report	Subsided
Plaza		Flooded Areas	29 July 2023		1.6 ft		Subsided as of 05 August 2023, awaiting for official report	Subsided
Sisiman		Flooded Areas	29 July 2023		1.9 ft		Subsided as of 05 August 2023, awaiting for official report	Subsided
Town site		Flooded Areas	29 July 2023		1.6-1.9 ft		Subsided as of 05 August 2023, awaiting for official report	Subsided
Balon Anito		Flooded Areas	29 July 2023		1.9 ft		Subsided as of 05 August 2023, awaiting for official report	Subsided
Lucanin		Flooded Areas	30 July 2023		1-2 ft.		Subsided as of 05 August 2023, awaiting for official report	Subsided
Orani	4							
Tapulao		Flooded Areas	28 July 2023		1.6 ft.		As of 1719H report, Subsided	Subsided
Paraiso		Flooded Areas	29 July 2023		1.3 ft.		As of 1719H report, Subsided	Subsided
Brgy. Mulawin		Flooded Areas	29 July 2023		1.3 ft		As of 0732H 29 July 2023, Subsided	Subsided
Brgy. Balut		Flooded Areas	29 July 2023		1.3 ft		As of 1719H report, Subsided	Subsided
Orion	4							
Brgy. Calungusan		Flooded Areas	29 July 2023		1 ft		Subsided	Subsided
Brgy. Villa, Angeles st.		Flooded Areas	29 July 2023		1.6 ft		Subsided as of 12PM 02 Aug 2023	Subsided
Capunitan		Flooded Areas	01 August 2023		1 ft		Subsided as of 12PM 02 Aug 2023	Subsided

REGION   PROVINCE   CITY/ MUNICIPALITY   BARANGAY		TYPE OF INCIDENT	DATE OF OCCURENCE	TIME OF OCCURENCE	DESCRIPTION	ACTIONS TAKEN	REMARKS	STATUS (for flooded areas)
Wawa		Flooded Areas	01 August 2023		1 ft		Subsided as of 12PM 02 Aug 2023	Subsided
Pilar	5							
Brgy. Nagwaling		Flooded Areas	29 July 2023		1.4 ft		Subsided	Subsided
Brgy. Panilao Sitio Aquino		Flooded Areas	29 July 2023		1.4 ft		Subsided	Subsided
Brgy. Sta Lucia		Flooded Areas	29 July 2023		1.6 ft.		Subsided	Subsided
Brgy. San Juan		Flooded Areas	29 July 2023		1.6 ft.		Subsided	Subsided
Brgy Daan Bago West		Flooded Areas	29 July 2023		1.6 ft.		Subsided	Subsided
Morong	1							
Brgy Nagbalayong		Flooded Areas	30 July 2023		1.6 ft		Subsided	Subsided
Samal	10							
East Daan Bago		Flooded Areas	02 August 2023		2 ft		Subsided	Subsided
Ibaba		Flooded Areas	02 August 2023		1 ft		Subsided	Subsided
West Daan Bago		Flooded Areas	02 August 2023		1 ft		Subsided	Subsided
Lalawigan		Flooded Areas	02 August 2023		1 ft		Subsided	Subsided
Sta. Lucia		Flooded Areas	29 July 2023		1 ft		Subsided	Subsided
Brgy. Sta lucia (Kamandies)		Flooded Areas	29 July 2023		1.6 ft		Subsided	Subsided
Daang Bago		Flooded Areas	29 July 2023		1-2 ft		Subsided	Subsided
Tabing-Ilog		Flooded Areas	29 July 2023		1-2 ft		Subsided	Subsided
Brgy. San Juan (Sunshine)		Flooded Areas	29 July 2023		1-6 ft		Subsided	Subsided
Brgy. Daan Bago west (Looban Bonifacio)		Flooded Areas	29 July 2023		1-6 ft		Subsided	Subsided
<b>BULACAN</b>	247							
Angat	6							
Encanto		Flooded Areas	29 July 2023		1.5 ft		Due to continuous rain caused by combined effects of SWMenchanced by TY Egay and TY Falcon	Subsided
Binagbag		Flooded Areas	29 July 2023		2 ft		Due to continuous rain caused by combined effects of SWMenchanced by TY Egay and TY Falcon	Subsided
Niugan		Flooded Areas	29 July 2023		4 ft		Due to continuous rain caused by combined effects of SWMenchanced by TY Egay and TY Falcon	Subsided

REGION   PROVINCE   CITY/ MUNICIPALITY   BARANGAY		TYPE OF INCIDENT	DATE OF OCCURENCE	TIME OF OCCURENCE	DESCRIPTION	ACTIONS TAKEN	REMARKS	STATUS (for flooded areas)
Sulucan		Flooded Areas	29 July 2023		2-4 ft		Due to continuous rain caused by combined effects of SWMenchanced by TY Egay and TY Falcon	Subsided
Banaban		Flooded Areas	28 July 2023		1 ft.		Due to continuous rain caused by combined effects of SWMenchanced by TY Egay and TY Falcon	Subsided
Pinalagdán		Flooded Areas	28 July 2023		1.5 ft		Due to continuous rain caused by combined effects of SWMenchanced by TY Egay and TY Falcon	Subsided
Balagtas	8							
Panginay		Flooded Areas	29 July 2023		1-2 ft		Due to continuous rain caused by typhoon Egay	Subsided
Wawa		Flooded Areas	28 July 2023		1-2 ft		Due to continuous rain caused by typhoon Egay	Subsided
Longos		Flooded Areas	28 July 2023		1-2 ft		Due to continuous rain caused by typhoon Egay	Subsided
San Juan		Flooded Areas	28 July 2023		0.5-1 ft		Due to continuous rain caused by typhoon Egay	Subsided
Pulong Gubat		Flooded Areas	01 August 2023		1-2 ft		Due to combined effects of SWM and TY Falcon	Subsided
Borol 1st		Flooded Areas	01 August 2023		1 ft		Due to combined effects of SWM and TY Falcon	Subsided
Dalig		Flooded Areas	01 August 2023		0.5-1 ft		Due to combined effects of SWM and TY Falcon	Subsided
Borol 2nd		Flooded Areas	01 August 2023		1 ft		Due to combined effects of SWM and TY Falcon	Subsided
Baliuag	3							
Sto Cristo		Flooded Areas	01 August 2023		1 ft.		Due to combined effects of SWM and TY Falcon	Subsided
San Jose		Flooded Areas	01 August 2023		1-2 ft.		Due to combined effects of SWM and TY Falcon	Subsided

REGION   PROVINCE   CITY/ MUNICIPALITY   BARANGAY		TYPE OF INCIDENT	DATE OF OCCURENCE	TIME OF OCCURENCE	DESCRIPTION	ACTIONS TAKEN	REMARKS	STATUS (for flooded areas)
Paitan		Flooded Areas	01 August 2023		2-4 ft.		Due to combined effects of SWM and TY Falcon	Subsided
Bocaue	11							
Antipona		Flooded Areas	29 July 2023		2-5 ft.		Due to combined effects of SWM and TY Falcon	Subsided
Bambang		Flooded Areas	29 July 2023		2 ft.		Due to combined effects of SWM and TY Falcon	Subsided
		Flooded Areas	29 July 2023		2-8 ft.		Due to combined effects of SWM and TY Falcon	Subsided
Bunducan		Flooded Areas	29 July 2023		3-4 ft.		Due to combined effects of SWM and TY Falcon	Subsided
Lolomboy		Flooded Areas	29 July 2023		2-6 ft.		Due to combined effects of SWM and TY Falcon	Subsided
Taal		Flooded Areas	30 July 2023		2-5 ft.		Due to combined effects of SWM and TY Falcon	Subsided
Bagumbayan		Flooded Areas	01 August 2023		2 ft.		Due to combined effects of SWM and TY Falcon	Subsided
Batia		Flooded Areas	01 August 2023		2 ft.		Due to combined effects of SWM and TY Falcon	Subsided
		Flooded Areas	01 August 2023		2-4 ft.		Due to combined effects of SWM and TY Falcon	Subsided
Bunlo		Flooded Areas	01 August 2023		2-5 ft.		Due to combined effects of SWM and TY Falcon	Subsided
Turo		Flooded Areas	01 August 2023		2-6 ft.		Due to combined effects of SWM and TY Falcon	Subsided
Bulakan	15							
Bagumbayan		Flooded Areas	01 August 2023		1-2 ft		Due to combined effects of SWM and TY Falcon	Subsided
Bambang		Flooded Areas	01 August 2023		1-1.5 ft		Due to combined effects of SWM and TY Falcon	Subsided
Balubad		Flooded Areas	01 August 2023		1 ft		Due to combined effects of SWM and TY Falcon	Subsided

REGION   PROVINCE   CITY/ MUNICIPALITY   BARANGAY		TYPE OF INCIDENT	DATE OF OCCURENCE	TIME OF OCCURENCE	DESCRIPTION	ACTIONS TAKEN	REMARKS	STATUS (for flooded areas)
Matungao		Flooded Areas	01 August 2023		1-2 ft		Due to combined effects of SWM and TY Falcon	Subsided
Maysantol		Flooded Areas	01 August 2023		1 ft		Due to combined effects of SWM and TY Falcon	Subsided
Perez		Flooded Areas	01 August 2023		1-2 ft		Due to combined effects of SWM and TY Falcon	Subsided
Pitpitan		Flooded Areas	01 August 2023		1-2 ft		Due to combined effects of SWM and TY Falcon	Subsided
San Francisco		Flooded Areas	01 August 2023		1-2 ft		Due to combined effects of SWM and TY Falcon	Subsided
Pitpitan		Flooded Areas	01 August 2023		1 ft		Due to combined effects of SWM and TY Falcon	Subsided
San Nicolas		Flooded Areas	02 August 2023		1-2.5 ft		Due to combined effects of SWM and TY Falcon	Subsided
Sta. Ana		Flooded Areas	01 August 2023		1-2.5 ft		Due to combined effects of SWM and TY Falcon	Subsided
Sta. Ines		Flooded Areas	01 August 2023		1-2 ft		Due to combined effects of SWM and TY Falcon	Subsided
Taliptip		Flooded Areas	01 August 2023		1-2.5 ft		Due to combined effects of SWM and TY Falcon	Subsided
San Jose		Flooded Areas	01 August 2023		1 ft.		Due to combined effects of SWM and TY Falcon	Subsided
Tibig		Flooded Areas	03 August 2023		1-1.5 ft		Due to combined effects of SWM and TY Falcon	Subsided
Calumpit	29							
Balungao		Flooded Areas	28 July 2023		1-3 ft.		Subsided August 12, 2023 1700H	Subsided
Bulusan		Flooded Areas	28 July 2023		2-3 ft.		Subsided August 12, 2023 1700H	Subsided
Calizon		Flooded Areas	29 July 2023		2-3 ft.		Subsided as of August 11, 2023 1700H	Subsided
Calumpang		Flooded Areas	29 July 2023		0.5-1 ft.		Subsided as of August 11, 2023 1700H	Subsided



REGION   PROVINCE   CITY/ MUNICIPALITY   BARANGAY		TYPE OF INCIDENT	DATE OF OCCURENCE	TIME OF OCCURENCE	DESCRIPTION	ACTIONS TAKEN	REMARKS	STATUS (for flooded areas)
Caniogan		Flooded Areas	29 July 2023		0.5-1 ft.		Subsided August 12, 2023 1700H	Subsided
Corazon		Flooded Areas	01 August 2023		1 ft.		Subsided August 12, 2023 1700H	Subsided
Frances		Flooded Areas	28 July 2023		1ft.		Subsided as of August 11, 2023 1700H	Subsided
Gatbuca		Flooded Areas	28 July 2023		1ft.		Subsided as of August 11, 2023 1700H	Subsided
Gugo		Flooded Areas	28 July 2023		1-5 ft.		Subsided August 12, 2023 1700H	Subsided
Iba o Este		Flooded Areas	28 July 2023		1-1.5 ft.		Subsided August 12, 2023 1700H	Subsided
Meyto		Flooded Areas	29 July 2023		0.5-1 ft.		Subsided August 12, 2023 1700H	Subsided
Meysulao		Flooded Areas	28 July 2023		1-4 ft.		Subsided August 12, 2023 1700H	Subsided
San Miguel		Flooded Areas	29 July 2023		0.5 ft.		Subsided August 12, 2023 1700H	Subsided
Sergio Bayan		Flooded Areas	28 July 2023		1ft.		Due to continuous rain caused by typhoon Egay	Subsided
Balite		Flooded Areas	29 July 2023		1 ft.		Due to continuous rain caused by typhoon Egay	Subsided
Buguion		Flooded Areas	30 July 2023		1-1.5 ft.		Due to continuous rain caused by typhoon Egay	Subsided
Iba Este		Flooded Areas	03 August 2023		1ft.		Due to continuous rain caused by typhoon Egay	Subsided
Longos		Flooded Areas	29 July 2023		0.5 ft.		Due to continuous rain caused by typhoon Egay	Subsided
Palimbang		Flooded Areas	28 July 2023		1-2 ft.		Due to continuous rain caused by typhoon Egay	Subsided
Panducot		Flooded Areas	28 July 2023		1ft.		Subsided August 12, 2023 1700H	Subsided
Pio Cruzcosa		Flooded Areas	28 July 2023		0.5 ft.		Due to continuous rain caused by typhoon Egay	Subsided
Poblacion		Flooded Areas	29 July 2023		0.5-1 ft.		Due to continuous rain caused by typhoon Egay	Subsided
San Jose		Flooded Areas	28 July 2023		1-5 ft.		Subsided August 12, 2023 1700H	Subsided

REGION   PROVINCE   CITY/ MUNICIPALITY   BARANGAY		TYPE OF INCIDENT	DATE OF OCCURENCE	TIME OF OCCURENCE	DESCRIPTION	ACTIONS TAKEN	REMARKS	STATUS (for flooded areas)
San Marcos		Flooded Areas	28 July 2023		3-5 ft.		Due to continuous rain caused by typhoon Egay	Subsided
Sapang Bayan		Flooded Areas	28 July 2023		0.5-4 ft.		Subsided August 12, 2023 1700H	Subsided
Pungo		Flooded Areas	28 July 2023		1-3 ft.		Due to continuous rain caused by typhoon Egay	Subsided
Sta. Lucia		Flooded Areas	28 July 2023		0.5-4 ft.		Subsided August 12, 2023 1700H	Subsided
Sto Nino		Flooded Areas	29 July 2023		0.5-1.5 ft.		Due to continuous rain caused by typhoon Egay	Subsided
Sucol		Flooded Areas	29 July 2023		0.5 ft.		Due to continuous rain caused by typhoon Egay	Subsided
Guiguinto	9							
Poblacion		Flooded Areas	28 July 2023		1 ft.		Due to continuous rain caused by typhoon Egay	Subsided
Malis		Flooded Areas	28 July 2023		1-3 ft.		Due to continuous rain caused by typhoon Egay	Subsided
Kapitangan		Flooded Areas	28 July 2023		1.5 ft		Due to continuous rain caused by typhoon Egay	Subsided
Ilang Ilang		Flooded Areas	29 July 2023		2-3 ft.		Due to continuous rain caused by typhoon Egay	Subsided
Sta. Cruz		Flooded Areas	29 July 2023		1 ft.		Due to continuous rain caused by typhoon Egay	Subsided
Panginay		Flooded Areas	29 July 2023		1-2 ft.		Due to continuous rain caused by typhoon Egay	Subsided
Taba		Flooded Areas	29 July 2023		1.5-2 ft		Due to continuous rain caused by typhoon Egay	Subsided
Daungan		Flooded Areas	29 July 2023		1.5-2 ft		Due to continuous rain caused by typhoon Egay	Subsided
Tiaong		Flooded Areas	29 July 2023		1.5-2 ft		Due to continuous rain caused by typhoon Egay	Subsided
Malolos City	32							

REGION   PROVINCE   CITY/ MUNICIPALITY   BARANGAY		TYPE OF INCIDENT	DATE OF OCCURENCE	TIME OF OCCURENCE	DESCRIPTION	ACTIONS TAKEN	REMARKS	STATUS (for flooded areas)
	Bulihan	Flooded Areas	29 July 2023		0.5 ft.		Due to combined effects of SWM and TY Falcon	Subsided
	Longos	Flooded Areas	29 July 2023		0.5-3 ft.		Due to combined effects of SWM and TY Falcon	Subsided
	Anilao	Flooded Areas	29 July 2023		0.5-1 ft.		Due to combined effects of SWM and TY Falcon	Subsided
	Atlag	Flooded Areas	29 July 2023		1-2.5 ft.		Due to combined effects of SWM and TY Falcon	Subsided
	Bagna	Flooded Areas	29 July 2023		0.5-1 ft.		Due to combined effects of SWM and TY Falcon	Subsided
	Balayong	Flooded Areas	29 July 2023		1 ft.		Due to combined effects of SWM and TY Falcon	Subsided
	Caingin	Flooded Areas	29 July 2023		1-1.5 ft.		Due to combined effects of SWM and TY Falcon	Subsided
	Calero	Flooded Areas	29 July 2023		1 ft		Due to combined effects of SWM and TY Falcon	Subsided
	Canalate	Flooded Areas	29 July 2023		1 ft		Due to combined effects of SWM and TY Falcon	Subsided
	Catmon	Flooded Areas	29 July 2023		1 ft		Due to combined effects of SWM and TY Falcon	Subsided
	Guinhawa	Flooded Areas	29 July 2023		1 ft		Due to combined effects of SWM and TY Falcon	Subsided
	Liang	Flooded Areas	29 July 2023		1-2 ft		Due to combined effects of SWM and TY Falcon	Subsided
	Look 1st	Flooded Areas	29 July 2023		1 ft		Due to combined effects of SWM and TY Falcon	Subsided
	Look 2nd	Flooded Areas	29 July 2023		1- 2 ft		Due to combined effects of SWM and TY Falcon	Subsided
	Mojon	Flooded Areas	29 July 2023		1-2 ft		Due to combined effects of SWM and TY Falcon	Subsided
	San Agustin	Flooded Areas	29 July 2023		1-2.5 ft		Due to combined effects of SWM and TY Falcon	Subsided

REGION   PROVINCE   CITY/ MUNICIPALITY   BARANGAY		TYPE OF INCIDENT	DATE OF OCCURENCE	TIME OF OCCURENCE	DESCRIPTION	ACTIONS TAKEN	REMARKS	STATUS (for flooded areas)
San Juan		Flooded Areas	29 July 2023		1.5-2 ft		Due to combined effects of SWM and TY Falcon	Subsided
Santiago		Flooded Areas	29 July 2023		1-2.5 ft		Due to combined effects of SWM and TY Falcon	Subsided
Santor		Flooded Areas	29 July 2023		1 ft		Due to combined effects of SWM and TY Falcon	Subsided
Bangkal		Flooded Areas	30 July 2023		1ft		Due to combined effects of SWM and TY Falcon	Subsided
Tikay		Flooded Areas	29 July 2023		1 ft		Due to combined effects of SWM and TY Falcon	Subsided
Cofradia		Flooded Areas	30 July 2023		0.5-1 ft		Due to combined effects of SWM and TY Falcon	Subsided
Mambog		Flooded Areas	30 July 2023		1 ft		Due to combined effects of SWM and TY Falcon	Subsided
Sto. Cristo		Flooded Areas	30 July 2023		1 ft		Due to combined effects of SWM and TY Falcon	Subsided
Sto. Nino		Flooded Areas	30 July 2023		0.5-1 ft		Due to combined effects of SWM and TY Falcon	Subsided
Sto. Rosario		Flooded Areas	30 July 2023		1 ft		Due to combined effects of SWM and TY Falcon	Subsided
Sumapang Matanda		Flooded Areas	30 July 2023		0.5-1.5 ft		Due to combined effects of SWM and TY Falcon	Subsided
Taal		Flooded Areas	30 July 2023		1.5 ft		Due to combined effects of SWM and TY Falcon	Subsided
Balite		Flooded Areas	01 August 2023		0.5-1 ft		Due to combined effects of SWM and TY Falcon	Subsided
Caniogan		Flooded Areas	01 August 2023		1-1.5 ft.		Due to combined effects of SWM and TY Falcon	Subsided
Dakila		Flooded Areas	01 August 2023		1 ft.		Due to combined effects of SWM and TY Falcon	Subsided
San Vicente		Flooded Areas	01 August 2023		0.5-1 ft.		Due to combined effects of SWM and TY Falcon	Subsided

REGION   PROVINCE   CITY/ MUNICIPALITY   BARANGAY		TYPE OF INCIDENT	DATE OF OCCURENCE	TIME OF OCCURENCE	DESCRIPTION	ACTIONS TAKEN	REMARKS	STATUS (for flooded areas)
Marilao	3							
Lias		Flooded Areas	29 July 2023		1-2 ft		Due to continuous rain caused by typhoon Egay	Subsided
Ibayo		Flooded Areas	29 July 2023		2-3 ft		Due to continuous rain caused by typhoon Egay	Subsided
Abangan Norte		Flooded Areas	29 July 2023		1 ft.		Due to continuous rain caused by typhoon Egay	Subsided
Meycauayan City	13							
Longos		Flooded Areas	29 July 2023		1 ft		Due to continuous rain caused by typhoon Egay	Subsided
Bayugo		Flooded Areas	29 July 2023		1.5 ft		Due to continuous rain caused by typhoon Egay	Subsided
Caingin		Flooded Areas	29 July 2023		2 ft		Due to continuous rain caused by typhoon Egay	Subsided
Calvario		Flooded Areas	29 July 2023		2 ft		Due to continuous rain caused by typhoon Egay	Subsided
Hulo		Flooded Areas	29 July 2023		1 ft		Due to continuous rain caused by typhoon Egay	Subsided
Iba		Flooded Areas	29 July 2023		2 ft		Due to continuous rain caused by typhoon Egay	Subsided
Malhacan		Flooded Areas	29 July 2023		2-3 ft		Due to continuous rain caused by typhoon Egay	Subsided
Saluysoy		Flooded Areas	29 July 2023		2-3 ft		Due to continuous rain caused by typhoon Egay	Subsided
Poblacion		Flooded Areas	29 July 2023		1 ft		Due to continuous rain caused by typhoon Egay	Subsided
Ubihan		Flooded Areas	29 July 2023		2 ft		Due to continuous rain caused by typhoon Egay	Subsided
Zamora		Flooded Areas	29 July 2023		1 ft		Due to continuous rain caused by typhoon Egay	Subsided
Camalig		Flooded Areas	29 July 2023		2 ft		Due to continuous rain caused by typhoon Egay	Subsided

REGION   PROVINCE   CITY/ MUNICIPALITY   BARANGAY		TYPE OF INCIDENT	DATE OF OCCURENCE	TIME OF OCCURENCE	DESCRIPTION	ACTIONS TAKEN	REMARKS	STATUS (for flooded areas)
Bahay Pare		Flooded Areas	29 July 2023		1 ft		Due to continuous rain caused by typhoon Egay	Subsided
Obando	5							
Panghulo		Flooded Areas	29 July 2023		0.5-1 ft.		Due to continuous rain caused by typhoon Egay	Subsided
Catanghalan		Flooded Areas	29 July 2023		1.5 ft.		Due to continuous rain caused by typhoon Egay	Subsided
Pag-asa		Flooded Areas	29 July 2023		1.5 ft.		Due to continuous rain caused by typhoon Egay	Subsided
Tawiran		Flooded Areas	29 July 2023		1.75 ft.		Due to continuous rain caused by typhoon Egay	Subsided
Paco		Flooded Areas	29 July 2023		1 ft		Due to continuous rain caused by typhoon Egay	Subsided
Pandi	16							
Bunsuran I		Flooded Areas	29 July 2023		2-3 ft		Due to continuous rain caused by typhoon Egay	Subsided
Bunsuran II		Flooded Areas	29 July 2023		2-3 ft		Due to continuous rain caused by typhoon Egay	Subsided
Cacarong Bata		Flooded Areas	29 July 2023		2-3 ft		Due to continuous rain caused by typhoon Egay	Subsided
Cacarong Matanda		Flooded Areas	29 July 2023		2-3 ft		Due to continuous rain caused by typhoon Egay	Subsided
Malibo Bata		Flooded Areas	29 July 2023		1-2 ft		Due to continuous rain caused by typhoon Egay	Subsided
Malibo Matanda		Flooded Areas	29 July 2023		2-3 ft		Due to continuous rain caused by typhoon Egay	Subsided
Mapulang Lupa		Flooded Areas	29 July 2023		1-2 ft		Due to continuous rain caused by typhoon Egay	Subsided
Masagana		Flooded Areas	29 July 2023		2-3 ft		Due to continuous rain caused by typhoon Egay	Subsided
Masuso		Flooded Areas	29 July 2023		2-3 ft		Due to continuous rain caused by typhoon Egay	Subsided

REGION   PROVINCE   CITY/ MUNICIPALITY   BARANGAY		TYPE OF INCIDENT	DATE OF OCCURENCE	TIME OF OCCURENCE	DESCRIPTION	ACTIONS TAKEN	REMARKS	STATUS (for flooded areas)
Siling Bata		Flooded Areas	29 July 2023		3-4 ft.		Due to continuous rain caused by typhoon Egay	Subsided
Manatal		Flooded Areas	29 July 2023		2-3 ft		Due to continuous rain caused by typhoon Egay	Subsided
Pinagkuartelan		Flooded Areas	29 July 2023		2-3 ft		Due to continuous rain caused by typhoon Egay	Subsided
Bagbaguin		Flooded Areas	30 July 2023		1-2 ft		Due to continuous rain caused by typhoon Egay	Subsided
Bagong Bario		Flooded Areas	30 July 2023		2-3 ft		Due to continuous rain caused by typhoon Egay	Subsided
Bunsuran III		Flooded Areas	30 July 2023		1-2 ft		Due to continuous rain caused by typhoon Egay	Subsided
Cupang		Flooded Areas	30 July 2023		1-2 ft		Due to continuous rain caused by typhoon Egay	Subsided
Paombong	13							
Kapitangan		Flooded Areas	29 July 2023		1-2 ft.		Subsided as of August 11, 2023 1700H	Subsided
Pinalagdan		Flooded Areas	28 July 2023		0.5-2 ft.		Subsided as of August 11, 2023 1700H	Subsided
Encanto		Flooded Areas	28 July 2023		1.5 ft		Due to continuous rain caused by typhoon Egay	Subsided
Binacod		Flooded Areas	29 July 2023		0.5-1.5 ft.		Due to continuous rain caused by typhoon Egay	Subsided
Masukol		Flooded Areas	29 July 2023		1.70 ft		Due to continuous rain caused by typhoon Egay	Subsided
San Isidro I		Flooded Areas	29 July 2023		0.5-1 ft.		Due to continuous rain caused by typhoon Egay	Subsided
San Isidro II		Flooded Areas	29 July 2023		1-2 ft.		Subsided as of August 11, 2023 1700H	Subsided
San Vicente		Flooded Areas	29 July 2023		0.5-1 ft.		Due to continuous rain caused by typhoon Egay	Subsided
Sta. Cruz		Flooded Areas	29 July 2023		0.5-1.5 ft.		Due to continuous rain caused by typhoon Egay	Subsided

REGION   PROVINCE   CITY/ MUNICIPALITY   BARANGAY		TYPE OF INCIDENT	DATE OF OCCURENCE	TIME OF OCCURENCE	DESCRIPTION	ACTIONS TAKEN	REMARKS	STATUS (for flooded areas)
Sto. Rosario		Flooded Areas	29 July 2023		1-1.5 ft.		Due to continuous rain caused by typhoon Egay	Subsided
Malumot		Flooded Areas	03 August 2023		0.5-1 ft.		Due to continuous rain caused by typhoon Egay	Subsided
San Jose		Flooded Areas	03 August 2023		0.5-1.5 ft.		Due to continuous rain caused by typhoon Egay	Subsided
San Roque		Flooded Areas	03 August 2023		0.5-1 ft.		Due to continuous rain caused by typhoon Egay	Subsided
Plaridel	13							
Bintog		Flooded Areas	29 July 2023		1-1.5 ft.		Due to continuous rain	Subsided
Agnaya		Flooded Areas	02 August 2023		1-2 ft.		Due to continuous rain	Subsided
Banga 1st		Flooded Areas	02 August 2023		1-2 ft		Due to continuous rain	Subsided
Banga 2nd		Flooded Areas	02 August 2023		1-2 ft		Due to continuous rain	Subsided
Dampol		Flooded Areas	02 August 2023		2-3 ft		Due to continuous rain	Subsided
Lagundi		Flooded Areas	02 August 2023		1-2 ft		Due to continuous rain	Subsided
Lalangan		Flooded Areas	02 August 2023		1-2 ft		Due to continuous rain	Subsided
Poblacion		Flooded Areas	02 August 2023		1-2 ft		Due to continuous rain	Subsided
Rueda		Flooded Areas	02 August 2023		2-3 ft		Due to continuous rain	Subsided
San Jose		Flooded Areas	02 August 2023		2-3 ft		Due to continuous rain	Subsided
Sta. Ines		Flooded Areas	02 August 2023		1-2 ft		Due to continuous rain	Subsided
Sipat		Flooded Areas	02 August 2023		1-2 ft		Due to continuous rain	Subsided
Tabang		Flooded Areas	02 August 2023		2-3 ft		Due to continuous rain	Subsided
San Rafael	7							
Balagtas BMA		Flooded Areas	29 July 2023		1 ft.		Due to continuous rain	Subsided
Diliman 2		Flooded Areas	29 July 2023		1.5 ft.		Due to continuous rain caused by typhoon Egay	Subsided
Maronquillo		Flooded Areas	29 July 2023		1.5 ft.		Due to continuous rain caused by typhoon Egay	Subsided
Pansumaloc		Flooded Areas	29 July 2023		1.5 ft.		Due to continuous rain caused by typhoon Egay	Subsided
P. Bayabas		Flooded Areas	29 July 2023		2 ft		Due to continuous rain caused by typhoon Egay	Subsided



REGION   PROVINCE   CITY/ MUNICIPALITY   BARANGAY		TYPE OF INCIDENT	DATE OF OCCURENCE	TIME OF OCCURENCE	DESCRIPTION	ACTIONS TAKEN	REMARKS	STATUS (for flooded areas)
Mandama		Flooded Areas	28 July 2023		1.6 ft		Due to continuous rain caused by typhoon Egay	Subsided
Cataning		Flooded Areas	28 July 2023		3.1 ft		Due to continuous rain caused by typhoon Egay	Subsided
Hagonoy	22							
Abulalas		Flooded Areas	30 July 2023		2-3 ft		Due to combined effects of SWM and TY Falcon	Subsided
Carillo		Flooded Areas	30 July 2023		1 ft.		Due to combined effects of SWM and TY Falcon	Subsided
Palapat		Flooded Areas	30 July 2023		1-2 ft.		Due to combined effects of SWM and TY Falcon	Subsided
San Agustin		Flooded Areas	30 July 2023		0-1 ft.		Due to combined effects of SWM and TY Falcon	Subsided
San Isidro		Flooded Areas	30 July 2023		1-2 ft.		Due to combined effects of SWM and TY Falcon	Subsided
San Juan		Flooded Areas	30 July 2023		0-1 ft.		Due to combined effects of SWM and TY Falcon	Subsided
San Miguel		Flooded Areas	30 July 2023		0-1 ft.		Due to combined effects of SWM and TY Falcon	Subsided
San Sebastian		Flooded Areas	30 July 2023		1-2 ft.		Due to combined effects of SWM and TY Falcon	Subsided
Sta. Monica		Flooded Areas	30 July 2023		1-3 ft.		Due to combined effects of SWM and TY Falcon	Subsided
Sto. Nino		Flooded Areas	30 July 2023		1-3 ft.		Due to combined effects of SWM and TY Falcon	Subsided
Tampok		Flooded Areas	30 July 2023		1 ft.		Due to combined effects of SWM and TY Falcon	Subsided
Iba		Flooded Areas	01 August 2023		1-2 ft.		Due to combined effects of SWM and TY Falcon	Subsided
Mercado		Flooded Areas	01 August 2023		2 ft.		Due to combined effects of SWM and TY Falcon	Subsided

REGION   PROVINCE   CITY/ MUNICIPALITY   BARANGAY		TYPE OF INCIDENT	DATE OF OCCURENCE	TIME OF OCCURENCE	DESCRIPTION	ACTIONS TAKEN	REMARKS	STATUS (for flooded areas)
Pugad		Flooded Areas	01 August 2023		2 ft.		Due to combined effects of SWM and TY Falcon	Subsided
San Nicolas		Flooded Areas	01 August 2023		1 ft.		Due to combined effects of SWM and TY Falcon	Subsided
San Pablo		Flooded Areas	01 August 2023		1 ft.		Due to combined effects of SWM and TY Falcon	Subsided
San Pascual		Flooded Areas	01 August 2023		1 ft.		Due to combined effects of SWM and TY Falcon	Subsided
San Roque		Flooded Areas	01 August 2023		1-2 ft.		Due to combined effects of SWM and TY Falcon	Subsided
Sta. Cruz		Flooded Areas	01 August 2023		1-2 ft.		Due to combined effects of SWM and TY Falcon	Subsided
Tibaguin		Flooded Areas	01 August 2023		2 ft.		Due to combined effects of SWM and TY Falcon	Subsided
Iba-Ibayo		Flooded Areas	04 August 2023		0-1 ft		Due to combined effects of SWM and TY Falcon	Subsided
Sagrada Familia		Flooded Areas	04 August 2023		1-2 ft.		Due to combined effects of SWM and TY Falcon	Subsided
San Ildefonso	6							
Makapilapil		Flooded Areas	30 July 2023		3 ft.		Due to continuous rain caused by typhoon Egay	Subsided
Bagumbayan		Flooded Areas	03 August 2023		1 ft.		Due to continuous rain caused by typhoon Egay	Subsided
Maasim		Flooded Areas	30 July 2023		3 ft.		Due to continuous rain caused by typhoon Egay	Subsided
Garlang		Flooded Areas	30 July 2023		3 ft.		Due to continuous rain caused by typhoon Egay	Subsided
Anyatam		Flooded Areas	30 July 2023		5 ft.		Due to continuous rain caused by typhoon Egay	Subsided
Alagao		Flooded Areas	30 July 2023		3 ft.		Due to continuous rain caused by typhoon Egay	Subsided
San Miguel	5							

REGION   PROVINCE   CITY/ MUNICIPALITY   BARANGAY		TYPE OF INCIDENT	DATE OF OCCURENCE	TIME OF OCCURENCE	DESCRIPTION	ACTIONS TAKEN	REMARKS	STATUS (for flooded areas)
Salacot		Flooded Areas	01 August 2023		1 ft.		Due to continuous rain caused by typhoon Egay	Subsided
Baritan		Flooded Areas	01 August 2023		1 ft.		Due to continuous rain caused by typhoon Egay	Subsided
Ilog Bulo		Flooded Areas	01 August 2023		1-2 ft.		Due to continuous rain caused by typhoon Egay	Subsided
Bagong Silang		Flooded Areas	01 August 2023		1-2 ft.		Due to continuous rain caused by typhoon Egay	Subsided
Mandile		Flooded Areas	01 August 2023		2-3 ft		Due to continuous rain caused by typhoon Egay	Subsided
Pulilan	19							
Balatong A		Flooded Areas	02 August 2023		1-2ft		Due to continuous rain caused by typhoon Egay	Subsided
Balatong B		Flooded Areas	02 August 2023		1-2ft		Due to continuous rain caused by typhoon Egay	Subsided
Cut-Cot		Flooded Areas	02 August 2023		1-2ft		Due to continuous rain caused by typhoon Egay	Subsided
Dampol 1ST		Flooded Areas	02 August 2023		2-3ft		Due to continuous rain caused by typhoon Egay	Subsided
Dampol 2ND A		Flooded Areas	02 August 2023		1-2ft		Due to continuous rain caused by typhoon Egay	Subsided
Dampol 2ND B		Flooded Areas	02 August 2023		1-3ft		Due to continuous rain caused by typhoon Egay	Subsided
Dulong Malabon		Flooded Areas	02 August 2023		1-3ft		Due to continuous rain caused by typhoon Egay	Subsided
Inaon		Flooded Areas	02 August 2023		1-2ft		Due to continuous rain caused by typhoon Egay	Subsided
Longos		Flooded Areas	02 August 2023		1-2ft		Due to continuous rain caused by typhoon Egay	Subsided
Lumbac		Flooded Areas	02 August 2023		1-2ft		Due to continuous rain caused by typhoon Egay	Subsided

REGION   PROVINCE   CITY/ MUNICIPALITY   BARANGAY		TYPE OF INCIDENT	DATE OF OCCURENCE	TIME OF OCCURENCE	DESCRIPTION	ACTIONS TAKEN	REMARKS	STATUS (for flooded areas)
Paltao		Flooded Areas	02 August 2023		1 -3 ft		Due to continuous rain caused by typhoon Egay	Subsided
Penabatan		Flooded Areas	02 August 2023		1-2ft		Due to continuous rain caused by typhoon Egay	Subsided
Poblacion		Flooded Areas	02 August 2023		2-3ft		Due to continuous rain caused by typhoon Egay	Subsided
Sta. Peregrina		Flooded Areas	02 August 2023		1-2ft		Due to continuous rain caused by typhoon Egay	Subsided
Sto. Cristo		Flooded Areas	02 August 2023		1-2ft		Due to continuous rain caused by typhoon Egay	Subsided
Taal		Flooded Areas	02 August 2023		1 ft		Due to continuous rain caused by typhoon Egay	Subsided
Tabon		Flooded Areas	02 August 2023		1-3ft		Due to continuous rain caused by typhoon Egay	Subsided
Tibag		Flooded Areas	02 August 2023		1-2ft		Due to continuous rain caused by typhoon Egay	Subsided
Tinejero		Flooded Areas	02 August 2023		1-2ft		Due to continuous rain caused by typhoon Egay	Subsided
City of San Jose del Monte	12							
Muzon		Flooded Areas	31 July 2023		3 ft.		Due to continuous rain caused by typhoon Egay	Subsided
Sapang Palay Proper		Flooded Areas	03 August 2023		Flash Flooding		Due to continuous rain caused by typhoon Egay	Subsided
San Rafael I		Flooded Areas	03 August 2023		Flash Flooding		Due to continuous rain caused by typhoon Egay	Subsided
Kaypian		Flooded Areas	03 August 2023		Flash Flooding		Due to continuous rain caused by typhoon Egay	Subsided
San Pedro		Flooded Areas	03 August 2023		Flash Flooding		Due to continuous rain caused by typhoon Egay	Subsided
Gaya-Gaya		Flooded Areas	03 August 2023		Flash Flooding		Due to continuous rain caused by typhoon Egay	Subsided

REGION   PROVINCE   CITY/ MUNICIPALITY   BARANGAY		TYPE OF INCIDENT	DATE OF OCCURENCE	TIME OF OCCURENCE	DESCRIPTION	ACTIONS TAKEN	REMARKS	STATUS (for flooded areas)
Yakal		Flooded Areas	03 August 2023		Flash Flooding		Due to continuous rain caused by typhoon Egay	Subsided
Minuyan Proper		Flooded Areas	03 August 2023		Flash Flooding		Due to continuous rain caused by typhoon Egay	Subsided
Sto. Nino		Flooded Areas	03 August 2023		Flash Flooding		Due to continuous rain caused by typhoon Egay	Subsided
Assumption		Flooded Areas	03 August 2023		Flash Flooding		Due to continuous rain caused by typhoon Egay	Subsided
Minuyan I		Flooded Areas	03 August 2023		Flash Flooding		Due to continuous rain caused by typhoon Egay	Subsided
Dulong Bayan		Flooded Areas	31 July 2023		3-4 ft.		Due to continuous rain caused by typhoon Egay	Subsided
<b>PAMPANGA</b>	289							
Macabebe	25							
Saplod David		Flooded Areas	25 July 2023		1 - 2 ft		Exeptional level of high tide and intermittent rain showers due to thunderstorms	Flooded
Tacasan		Flooded Areas	25 July 2023		1 - 3 ft		Exeptional level of high tide and intermittent rain showers due to thunderstorms	Flooded
Candelaria		Flooded Areas	25 July 2023		1.5 ft		Exeptional level of high tide and intermittent rain showers due to thunderstorms	Flooded
San Jose		Flooded Areas	25 July 2023		1 ft		Subsided as of 14 August 2023, 5PM	Subsided
Sta. Maria		Flooded Areas	25 July 2023		1 - 1.5 ft		Subsided as of 14 August 2023, 12:00 NN	Subsided
San Roque		Flooded Areas	25 July 2023		1.5 ft		Subsided as of 14 August 2023, 12:00 NN	Subsided
San Francisco		Flooded Areas	25 July 2023		1 - 3 ft		Exeptional level of high tide and intermittent rain showers due to thunderstorms	Flooded
Sta Lutgarda		Flooded Areas	25 July 2023		1 ft		Exeptional level of high tide and intermittent rain showers due to thunderstorms	Flooded

REGION   PROVINCE   CITY/ MUNICIPALITY   BARANGAY		TYPE OF INCIDENT	DATE OF OCCURENCE	TIME OF OCCURENCE	DESCRIPTION	ACTIONS TAKEN	REMARKS	STATUS (for flooded areas)
Telacsan		Flooded Areas	25 July 2023		1.5 ft		Exeptional level of high tide and intermittent rain showers due to thunderstorms	Flooded
Castuli		Flooded Areas	25 July 2023		1-2 ft		Exeptional level of high tide and intermittent rain showers due to thunderstorms	Subsided
Caduang Tete		Flooded Areas	25 July 2023		1 - 2.5 ft.		Exeptional level of high tide and intermittent rain showers due to thunderstorms	Flooded
San Juan		Flooded Areas	25 July 2023		1 ft.		Subsided as of 18 August 2023, 5:00PM	Subsided
San Gabriel		Flooded Areas	25 July 2023		1-2 ft		Exeptional level of high tide and intermittent rain showers due to thunderstorms	Flooded
Sta. Rita		Flooded Areas	25 July 2023		1 ft		Subsided as of 14 August 2023, 12:00 NN	Subsided
Dalayap		Flooded Areas	25 July 2023		1 ft		Subsided as of 12 August 2023, 5:00PM	Subsided
San Vicente		Flooded Areas	25 July 2023		1 ft		Exeptional level of high tide and intermittent rain showers due to thunderstorms	Subsided
Consuelo		Flooded Areas	01 January 1970		2 ft.		Exeptional level of high tide and intermittent rain showers due to thunderstorms	Flooded
San Isidro		Flooded Areas	25 July 2023		1 ft.		Exeptional level of high tide and intermittent rain showers due to thunderstorms	Subsided
San Rafael		Flooded Areas	26 July 2023		1-3.5 ft		Subsided as of 12 August 2023, 5:00PM	Subsided
Batasan		Flooded Areas	01 January 1970		1-2.5 ft.		Exeptional level of high tide and intermittent rain showers due to thunderstorms	Subsided
Mataguiti		Flooded Areas	28 July 2023		1 ft		Subsided as of 14 August 2023, 12:00 NN	Subsided
Sto. Nino		Flooded Areas	01 August 2023		1-2 ft.		Subsided as of 10 August 2023, 0500PM	Subsided

REGION   PROVINCE   CITY/ MUNICIPALITY   BARANGAY		TYPE OF INCIDENT	DATE OF OCCURENCE	TIME OF OCCURENCE	DESCRIPTION	ACTIONS TAKEN	REMARKS	STATUS (for flooded areas)
Sta. Cruz		Flooded Areas	01 August 2023		1 ft.		Exeptional level of high tide and intermittent rain showers due to thunderstorms	Subsided
San Esteban		Flooded Areas	01 January 1970		1 ft.		Subsided as of 14 August 2023, 12:00 NN	Subsided
Sto. Rosario		Flooded Areas	05 August 2023		1 ft.		Subsided as of 10 August 2023, 0500PM	Subsided
Masantol	26							
Alauili		Flooded Areas	01 January 1970		1 ft.		Subsided as of 17 August 2023, 12:00PM	Subsided
Bagang		Flooded Areas	25 July 2023		1 ft		Flooding due to Typhoon Egay, Hightide, Monsoon Rains and Water from the upstream	Flooded
Balibago		Flooded Areas	25 July 2023		1 ft		Flooding due to Typhoon Egay, Hightide, Monsoon Rains and Water from the upstream	Flooded
Nigui		Flooded Areas	25 July 2023		1 ft		Flooding due to Typhoon Egay, Hightide, Monsoon Rains and Water from the upstream	Flooded
Sagrada		Flooded Areas	25 July 2023		1 ft		Flooding due to Typhoon Egay, Hightide, Monsoon Rains and Water from the upstream	Flooded
Sapang Kawayan		Flooded Areas	25 July 2023		1 ft.		Flooding due to Typhoon Egay, Hightide, Monsoon Rains and Water from the upstream	Flooded
Sta. Lucia Anac		Flooded Areas	01 January 1970		1 ft.		Subsided as of 17 August 2023, 12:00PM	Subsided
Sta. Lucia Matua		Flooded Areas	01 January 1970		1 ft.		Subsided as of 17 August 2023, 12:00PM	Subsided
San Agustin		Flooded Areas	28 July 2023		1 ft.		Flooding due to Typhoon Egay, Hightide, Monsoon Rains and Water from the upstream	Subsided

REGION   PROVINCE   CITY/ MUNICIPALITY   BARANGAY		TYPE OF INCIDENT	DATE OF OCCURENCE	TIME OF OCCURENCE	DESCRIPTION	ACTIONS TAKEN	REMARKS	STATUS (for flooded areas)
Sua		Flooded Areas	28 July 2023		1.5-1.5 ft.		Flooding due to Typhoon Egay, Hightide, Monsoon Rains and Water from the upstream	Subsided
Bulacus		Flooded Areas	28 July 2023		1.5-2.5 ft.		Flooding due to Typhoon Egay, Hightide, Monsoon Rains and Water from the upstream	Subsided
San Pedro		Flooded Areas	28 July 2023		1 ft.		Flooding due to Typhoon Egay, Hightide, Monsoon Rains and Water from the upstream	Subsided
Palimpe		Flooded Areas	28 July 2023		1 ft.		Subsided as of 17 August 2023, 12:00PM	Subsided
San Nicolas		Flooded Areas	28 July 2023		1 ft		Subsided as of 17 August 2023, 12:00PM	Subsided
Sta. Lucia Wakas		Flooded Areas	01 January 1970		1 ft.		Subsided as of 17 August 2023, 12:00PM	Subsided
Sta. Lucia Paguiba		Flooded Areas	01 January 1970		1.5-2.5 ft.		Subsided as of 17 August 2023, 12:00PM	Subsided
Sta. Cruz		Flooded Areas	28 July 2023		1-2 ft.		Flooding due to Typhoon Egay, Hightide, Monsoon Rains and Water from the upstream	Subsided
Bebe Matua		Flooded Areas	28 July 2023		1-1.5 ft.		Flooding due to Typhoon Egay, Hightide, Monsoon Rains and Water from the upstream	Subsided
Cambasi		Flooded Areas	28 July 2023		1-2 ft.		Flooding due to Typhoon Egay, Hightide, Monsoon Rains and Water from the upstream	Subsided
San Isidro Matua		Flooded Areas	01 January 1970		1.5-2.5 ft.		Subsided as of 17 August 2023, 12:00PM	Subsided
San Isidro Anac		Flooded Areas	29 July 2023		1.5-2.5 ft.		Subsided as of 17 August 2023, 12:00PM	Subsided
Sto Nino		Flooded Areas	01 January 1970		1.5-2.5 ft.		Subsided as of 17 August 2023, 12:00PM	Subsided
Bebe Anac		Flooded Areas	26 July 2023		1 ft		Flooding due to Typhoon Egay, Hightide, Monsoon Rains and Water from the upstream	Flooded



REGION   PROVINCE   CITY/ MUNICIPALITY   BARANGAY		TYPE OF INCIDENT	DATE OF OCCURENCE	TIME OF OCCURENCE	DESCRIPTION	ACTIONS TAKEN	REMARKS	STATUS (for flooded areas)
Sta Monica		Flooded Areas	01 January 1970		1.5-3 ft.		Subsided as of 17 August 2023, 12:00PM	Subsided
Malauli		Flooded Areas	29 July 2023		1-1.5 ft.		Flooding due to Typhoon Egay, Hightide, Monsoon Rains and Water from the upstream	Subsided
Puti		Flooded Areas	29 July 2023		1-1.5 ft		Flooding due to Typhoon Egay, Hightide, Monsoon Rains and Water from the upstream	Subsided
Minalin	14							
San Isidro		Flooded Areas	01 January 1970		1 ft.		Low Lying Areas/road not Upgraded/ without drainage/ road near river	Subsided
Sta Rita		Flooded Areas	01 January 1970		1 ft.		Low Lying Areas/road not Upgraded/ without drainage/ road near river	Subsided
San Francisco 1		Flooded Areas	29 July 2023		1 ft		Low Lying Areas/road not Upgraded/ without drainage/ road near river	Subsided
San Francisco 2		Flooded Areas	29 July 2023		1 ft.		Low Lying Areas/road not Upgraded/ without drainage/ road near river	Subsided
San Pedro		Flooded Areas	29 July 2023		1-1.5 ft.		Low Lying Areas/road not Upgraded/ without drainage/ road near river	Subsided
Sto. Rosario		Flooded Areas	29 July 2023		1ft.		Low Lying Areas/road not Upgraded/ without drainage/ road near river	Subsided
Sta. Maria		Flooded Areas	29 July 2023		1.5 ft		Low Lying Areas/road not Upgraded/ without drainage/ road near river	Subsided
Lourdes		Flooded Areas	29 July 2023		1 ft.		Low Lying Areas/road not Upgraded/ without drainage/ road near river	Subsided
San Nicolas		Flooded Areas	01 January 1970		1ft.		Low Lying Areas/road not Upgraded/ without drainage/ road near river	Subsided

REGION   PROVINCE   CITY/ MUNICIPALITY   BARANGAY		TYPE OF INCIDENT	DATE OF OCCURENCE	TIME OF OCCURENCE	DESCRIPTION	ACTIONS TAKEN	REMARKS	STATUS (for flooded areas)
Sta Catalina		Flooded Areas	01 January 1970		1 ft.		Low Lying Areas/road not Upgraded/ without drainage/ road near river	Subsided
Bulac		Flooded Areas	01 January 1970		1ft.		Brgy surrounded by rivers	Subsided
Dawe		Flooded Areas	01 January 1970		1 ft.		Brgy surrounded by rivers	Subsided
Saplad		Flooded Areas	01 January 1970		1ft.		Brgy surrounded by rivers	Subsided
Maniago		Flooded Areas	01 January 1970		1ft.		Brgy surrounded by rivers	Subsided
San Simon	14							
San Pablo Libutad		Flooded Areas	01 January 1970		1 ft		Due to continuous rain caused by typhoon Egay & Falcon	Subsided
Sto. Nino		Flooded Areas	28 July 2023		1.9 ft		Due to continuous rain caused by typhoon Egay & Falcon	Subsided
San Pedro		Flooded Areas	29 July 2023		1 ft		Subsided as of 14 August 2023, 12:00 NN	Subsided
San Juan		Flooded Areas	29 July 2023		2 ft		Due to continuous rain caused by typhoon Egay & Falcon	Subsided
Sta. Cruz		Flooded Areas	29 July 2023		1 ft		Due to continuous rain caused by typhoon Egay & Falcon	Subsided
San Miguel		Flooded Areas	28 July 2023		1 ft		Due to continuous rain caused by typhoon Egay & Falcon	Subsided
Dela Paz		Flooded Areas	28 July 2023		2 ft.		Due to continuous rain caused by typhoon Egay & Falcon	Flooded
Sta. Monica		Flooded Areas	01 January 1970		1.5-2 ft		Subsided as of 14 August 2023, 12:00 NN	Subsided
San Isidro		Flooded Areas	01 January 1970		1.5 ft		Due to continuous rain caused by typhoon Egay & Falcon	Flooded
San Nicolas		Flooded Areas	30 July 2023		1 ft		Due to continuous rain caused by typhoon Egay & Falcon	Subsided
San Agustin		Flooded Areas	02 August 2023		1.5 - 2 ft		Due to continuous rain caused by typhoon Egay & Falcon	Subsided

REGION   PROVINCE   CITY/ MUNICIPALITY   BARANGAY		TYPE OF INCIDENT	DATE OF OCCURENCE	TIME OF OCCURENCE	DESCRIPTION	ACTIONS TAKEN	REMARKS	STATUS (for flooded areas)
San Pablo Propio		Flooded Areas	02 August 2023		1 ft.		Due to continuous rain caused by typhoon Egay & Falcon	Subsided
San Jose		Flooded Areas	02 August 2023		1 ft.		Due to continuous rain caused by typhoon Egay & Falcon	Subsided
Concepcion		Flooded Areas	02 August 2023		1 ft.		Due to continuous rain caused by typhoon Egay & Falcon	Subsided
Apalit	12							
Balucuc		Flooded Areas	28 July 2023		1 ft		Due to typhoon Egay and Southwest Monsoon bring heavy rainfall	Subsided
Calantipe		Flooded Areas	28 July 2023		2 ft		Due to typhoon Egay and Southwest Monsoon bring heavy rainfall	Subsided
Paligui		Flooded Areas	28 July 2023		1-3 ft		Due to typhoon Egay and Southwest Monsoon bring heavy rainfall	Subsided
Colgante		Flooded Areas	28 July 2023		1-3 ft.		Due to typhoon Egay and Southwest Monsoon bring heavy rainfall	Subsided
San Vicente		Flooded Areas	28 July 2023		1-2 ft.		Due to typhoon Egay and Southwest Monsoon bring heavy rainfall	Subsided
Sampaloc		Flooded Areas	28 July 2023		1-3 ft.		Due to typhoon Egay and Southwest Monsoon bring heavy rainfall	Subsided
Sulipan		Flooded Areas	28 July 2023		1-2 ft		Due to typhoon Egay and Southwest Monsoon bring heavy rainfall	Subsided
Cansinala		Flooded Areas	30 July 2023		1-3 ft.		Due to typhoon Egay and Southwest Monsoon bring heavy rainfall	Subsided
Capalangan		Flooded Areas	02 August 2023		1-2 ft.		Due to typhoon Egay and Southwest Monsoon bring heavy rainfall	Subsided

REGION   PROVINCE   CITY/ MUNICIPALITY   BARANGAY		TYPE OF INCIDENT	DATE OF OCCURENCE	TIME OF OCCURENCE	DESCRIPTION	ACTIONS TAKEN	REMARKS	STATUS (for flooded areas)
San Juan		Flooded Areas	02 August 2023		1-2 ft.		Due to typhoon Egay and Southwest Monsoon bring heavy rainfall	Subsided
Sucad		Flooded Areas	02 August 2023		1-2 ft.		Due to typhoon Egay and Southwest Monsoon bring heavy rainfall	Subsided
Tabuyuc		Flooded Areas	02 August 2023		1-2 ft.		Due to typhoon Egay and Southwest Monsoon bring heavy rainfall	Subsided
Arayat	19							
San Mateo		Flooded Areas	29 July 2023		1 ft.		Due to overflowing water from Pampanga River	Subsided
Gatiawin		Flooded Areas	29 July 2023		2 ft		Due to overflowing water from Pampanga River	Subsided
Mapalad		Flooded Areas	29 July 2023		2 ft		Due to overflowing water from Pampanga River	Subsided
Panlinlang		Flooded Areas	29 July 2023		2 ft		Due to overflowing water from Pampanga River	Subsided
Cacutud		Flooded Areas	29 July 2023		2 ft		Due to overflowing water from Pampanga River	Subsided
Poblacion		Flooded Areas	29 July 2023		2 ft		Due to overflowing water from Pampanga River	Subsided
Candating		Flooded Areas	29 July 2023		2 ft		Due to overflowing water from Pampanga River	Subsided
San Agustin Norte		Flooded Areas	29 July 2023		2 ft		Due to overflowing water from Pampanga River	Subsided
San Agustin Sur		Flooded Areas	30 July 2023		1 ft		Due to overflowing water from Pampanga River	Subsided
Guemasan		Flooded Areas	29 July 2023		2 ft		Due to overflowing water from Pampanga River	Subsided
Batasan		Flooded Areas	29 July 2023		2 ft		Due to overflowing water from Pampanga River	Subsided

REGION   PROVINCE   CITY/ MUNICIPALITY   BARANGAY		TYPE OF INCIDENT	DATE OF OCCURENCE	TIME OF OCCURENCE	DESCRIPTION	ACTIONS TAKEN	REMARKS	STATUS (for flooded areas)
Camba		Flooded Areas	30 July 2023		3 ft		Due to overflowing water from Pampanga River	Subsided
Lacquios		Flooded Areas	30 July 2023		1 ft.		Due to overflowing water from Pampanga River	Subsided
Cupang		Flooded Areas	30 July 2023		4 ft.		Due to overflowing water from Pampanga River	Subsided
Matamo		Flooded Areas	30 July 2023		1 ft.		Due to overflowing water from Pampanga River	Subsided
Plazang Luma		Flooded Areas	30 July 2023		1 ft		Due to overflowing water from Pampanga River	Subsided
Telapayong		Flooded Areas	30 July 2023		1 ft		Due to overflowing water from Pampanga River	Subsided
San Juan Bano		Flooded Areas	30 July 2023		1 ft		Due to overflowing water from Pampanga River	Subsided
Bitas		Flooded Areas	30 July 2023		1 ft		Due to overflowing water from Pampanga River	Subsided
Mexico	29							
Lagundi		Flooded Areas	28 July 2023		1-2 ft		Pluvial Flooding Submerged Water Heavy Rains	Subsided
San Pablo		Flooded Areas	29 July 2023		1 ft		Pluvial Flooding Submerged Water Heavy Rains	Subsided
Sta Cruz		Flooded Areas	29 July 2023		1-2 ft		Pluvial Flooding Submerged Water Heavy Rains	Subsided
San Rafael		Flooded Areas	29 July 2023		1 ft		Pluvial Flooding Submerged Water Heavy Rains	Subsided
Sto Cristo		Flooded Areas	29 July 2023		2-3 ft		Pluvial Flooding Submerged Water Heavy Rains	Subsided
San Nicolas		Flooded Areas	29 July 2023		1 ft		Pluvial Flooding Submerged Water Heavy Rains	Subsided
San Jose Matulid		Flooded Areas	29 July 2023		1-2 ft		Pluvial Flooding Submerged Water Heavy Rains	Subsided

REGION   PROVINCE   CITY/ MUNICIPALITY   BARANGAY		TYPE OF INCIDENT	DATE OF OCCURENCE	TIME OF OCCURENCE	DESCRIPTION	ACTIONS TAKEN	REMARKS	STATUS (for flooded areas)
San Antonio		Flooded Areas	30 July 2023		1 ft		Pluvial Flooding Submerged Water Heavy Rains	Subsided
San Carlos		Flooded Areas	30 July 2023		1-2 ft		Pluvial Flooding Submerged Water Heavy Rains	Subsided
Parian		Flooded Areas	30 July 2023		1 ft		Pluvial Flooding Submerged Water Heavy Rains	Subsided
San Roque		Flooded Areas	30 July 2023		1 ft.		Pluvial Flooding Submerged Water Heavy Rains	Subsided
Sapang Maisac		Flooded Areas	30 July 2023		1 ft.		Pluvial Flooding Submerged Water Heavy Rains	Subsided
San Vicente		Flooded Areas	30 July 2023		1-2 ft		Pluvial Flooding Submerged Water Heavy Rains	Subsided
Balas		Flooded Areas	30 July 2023		1 ft.		Pluvial Flooding Submerged Water Heavy Rains	Subsided
Masamat		Flooded Areas	30 July 2023		1 ft.		Pluvial Flooding Submerged Water Heavy Rains	Subsided
San Lorenzo		Flooded Areas	30 July 2023		1-2 ft		Pluvial Flooding Submerged Water Heavy Rains	Subsided
San Miguel		Flooded Areas	30 July 2023		1 ft		Pluvial Flooding Submerged Water Heavy Rains	Subsided
Sto. Rosario		Flooded Areas	30 July 2023		1 ft		Pluvial Flooding Submerged Water Heavy Rains	Subsided
Cawayan		Flooded Areas	30 July 2023		1 ft.		Pluvial Flooding Submerged Water Heavy Rains	Subsided
Divisoria		Flooded Areas	30 July 2023		1 ft.		Pluvial Flooding Submerged Water Heavy Rains	Subsided
Nueva Victoria		Flooded Areas	30 July 2023		1 ft.		Pluvial Flooding Submerged Water Heavy Rains	Subsided
Pangatlan		Flooded Areas	30 July 2023		1 ft.		Pluvial Flooding Submerged Water Heavy Rains	Subsided
Sto. Domingo		Flooded Areas	30 July 2023		1 ft		Pluvial Flooding Submerged Water Heavy Rains	Subsided

REGION   PROVINCE   CITY/ MUNICIPALITY   BARANGAY		TYPE OF INCIDENT	DATE OF OCCURENCE	TIME OF OCCURENCE	DESCRIPTION	ACTIONS TAKEN	REMARKS	STATUS (for flooded areas)
Laput		Flooded Areas	02 August 2023		1-2 ft.		Pluvial Flooding Submerged Water Heavy Rains	Subsided
San Patricio		Flooded Areas	04 August 2023		1-2 ft.		Pluvial Flooding Submerged Water Heavy Rains	Subsided
Sta. Maria		Flooded Areas	04 August 2023		1-2 ft.		Pluvial Flooding Submerged Water Heavy Rains	Subsided
Dolores Piring		Flooded Areas	04 August 2023		1 ft.		Pluvial Flooding Submerged Water Heavy Rains	Subsided
Laug		Flooded Areas	04 August 2023		1 ft.		Pluvial Flooding Submerged Water Heavy Rains	Subsided
Anao		Flooded Areas	02 August 2023		1-2 ft.		Pluvial Flooding Submerged Water Heavy Rains	Subsided
Candaba	33							
Bambang		Flooded Areas	29 July 2023		1-2 ft.		Due to typhoon Egay and Southwest Monsoon bring heavy rainfall	Subsided
Buas		Flooded Areas	29 July 2023		1 ft.		Due to typhoon Egay and Southwest Monsoon bring heavy rainfall	Subsided
Gulap		Flooded Areas	29 July 2023		1 ft		Due to typhoon Egay and Southwest Monsoon bring heavy rainfall	Subsided
Lanang		Flooded Areas	29 July 2023		1-2 ft		Due to typhoon Egay and Southwest Monsoon bring heavy rainfall	Subsided
Mandasig		Flooded Areas	29 July 2023		1-2 ft		Due to typhoon Egay and Southwest Monsoon bring heavy rainfall	Subsided
Pansinao		Flooded Areas	29 July 2023		1 ft		Due to typhoon Egay and Southwest Monsoon bring heavy rainfall	Subsided
Paralaya		Flooded Areas	29 July 2023		1-3 ft		Due to typhoon Egay and Southwest Monsoon bring heavy rainfall	Subsided

REGION   PROVINCE   CITY/ MUNICIPALITY   BARANGAY		TYPE OF INCIDENT	DATE OF OCCURENCE	TIME OF OCCURENCE	DESCRIPTION	ACTIONS TAKEN	REMARKS	STATUS (for flooded areas)
Pasig		Flooded Areas	29 July 2023		1-2 ft.		Due to typhoon Egay and Southwest Monsoon bring heavy rainfall	Subsided
Pescadores		Flooded Areas	29 July 2023		1-2 ft.		Due to typhoon Egay and Southwest Monsoon bring heavy rainfall	Subsided
San Agustin		Flooded Areas	28 July 2023		1-11 ft		Due to typhoon Egay and Southwest Monsoon bring heavy rainfall	Subsided
Sto. Rosario		Flooded Areas	29 July 2023		1-3 ft.		Due to typhoon Egay and Southwest Monsoon bring heavy rainfall	Subsided
Dalayap		Flooded Areas	31 July 2023		1-2 ft.		Due to typhoon Egay and Southwest Monsoon bring heavy rainfall	Subsided
Bahay Pare		Flooded Areas	28 July 2023		2-3 ft		Due to typhoon Egay and Southwest Monsoon bring heavy rainfall	Subsided
Dulong Ilog		Flooded Areas	28 July 2023		1-3 ft.		Due to typhoon Egay and Southwest Monsoon bring heavy rainfall	Subsided
Mangga		Flooded Areas	31 July 2023		1-2 ft.		Due to typhoon Egay and Southwest Monsoon bring heavy rainfall	Subsided
Paligui		Flooded Areas	29 July 2023		1-2 ft.		Due to typhoon Egay and Southwest Monsoon bring heavy rainfall	Subsided
Pangclara		Flooded Areas	28 July 2023		1-2 ft.		Due to typhoon Egay and Southwest Monsoon bring heavy rainfall	Subsided
Barangca		Flooded Areas	31 July 2023		1-2 ft.		Due to typhoon Egay and Southwest Monsoon bring heavy rainfall	Subsided
Pulong Gubat		Flooded Areas	28 July 2023		2-3 ft		Due to typhoon Egay and Southwest Monsoon bring heavy rainfall	Subsided



REGION   PROVINCE   CITY/ MUNICIPALITY   BARANGAY		TYPE OF INCIDENT	DATE OF OCCURENCE	TIME OF OCCURENCE	DESCRIPTION	ACTIONS TAKEN	REMARKS	STATUS (for flooded areas)
Pulong Palazan		Flooded Areas	29 July 2023		1-5 ft		Due to typhoon Egay and Southwest Monsoon bring heavy rainfall	Subsided
Talang		Flooded Areas	29 July 2023		2-3 ft		Due to typhoon Egay and Southwest Monsoon bring heavy rainfall	Subsided
Vizal San Pablo		Flooded Areas	28 July 2023		2-3 ft		Due to typhoon Egay and Southwest Monsoon bring heavy rainfall	Subsided
Vizal Sto. Cristo		Flooded Areas	28 July 2023		1-4 ft		Due to typhoon Egay and Southwest Monsoon bring heavy rainfall	Subsided
		Flooded Areas	28 July 2023		2-3 ft		Due to typhoon Egay and Southwest Monsoon bring heavy rainfall	Subsided
Cuayang Bugtong		Flooded Areas	28 July 2023		1-2 ft		Due to typhoon Egay and Southwest Monsoon bring heavy rainfall	Subsided
Lourdes		Flooded Areas	28 July 2023		1-2 ft		Due to typhoon Egay and Southwest Monsoon bring heavy rainfall	Subsided
Magumbali		Flooded Areas	28 July 2023		1-3 ft.		Due to typhoon Egay and Southwest Monsoon bring heavy rainfall	Subsided
Mandili		Flooded Areas	29 July 2023		3-4 ft		Due to typhoon Egay and Southwest Monsoon bring heavy rainfall	Subsided
Mapaniqui		Flooded Areas	29 July 2023		1-4 ft		Due to typhoon Egay and Southwest Monsoon bring heavy rainfall	Subsided
Salapungan		Flooded Areas	29 July 2023		1-4 ft		Due to typhoon Egay and Southwest Monsoon bring heavy rainfall	Subsided
Tagulod		Flooded Areas	29 July 2023		2-3 ft		Due to typhoon Egay and Southwest Monsoon bring heavy rainfall	Subsided

REGION   PROVINCE   CITY/ MUNICIPALITY   BARANGAY		TYPE OF INCIDENT	DATE OF OCCURENCE	TIME OF OCCURENCE	DESCRIPTION	ACTIONS TAKEN	REMARKS	STATUS (for flooded areas)
Barit		Flooded Areas	31 July 2023		1-3 ft		Due to typhoon Egay and Southwest Monsoon bring heavy rainfall	Subsided
Tenejero		Flooded Areas	31 July 2023		13 ft		Due to typhoon Egay and Southwest Monsoon bring heavy rainfall	Subsided
San Fernando	13							
Sta. Teresita		Flooded Areas	29 July 2023		1-2 ft.		Due to continuous rain caused by typhoon Egay	Subsided
Lourdes		Flooded Areas	29 July 2023		1-2 ft.		Due to continuous rain caused by typhoon Egay	Subsided
San Pedro Cutud		Flooded Areas	29 July 2023		1-2 ft.		Due to continuous rain caused by typhoon Egay	Subsided
Magliman		Flooded Areas	29 July 2023		1-2 ft.		Due to continuous rain caused by typhoon Egay	Subsided
Sta. Luica		Flooded Areas	29 July 2023		1-2 ft.		Due to continuous rain caused by typhoon Egay	Subsided
San Jose		Flooded Areas	29 July 2023		2 ft.		Due to continuous rain caused by typhoon Egay	Subsided
San Nicolas		Flooded Areas	29 July 2023		1-2 ft.		Due to continuous rain caused by typhoon Egay	Subsided
Del Pilar		Flooded Areas	29 July 2023		1 ft.		Due to continuous rain caused by typhoon Egay	Subsided
Del Carmen		Flooded Areas	29 July 2023		1-2 ft.		Due to continuous rain caused by typhoon Egay	Subsided
Pandaras		Flooded Areas	26 July 2023		4 ft.		Due to continuous rain caused by typhoon Egay	Subsided
Maimpis		Flooded Areas	29 July 2023		1-2 ft.		Due to continuous rain caused by typhoon Egay	Subsided
Quebiawan		Flooded Areas	31 July 2023		1 ft		Due to continuous rain caused by typhoon Egay	Subsided
San Pedro		Flooded Areas	05 August 2023		3-4 ft		Due to continuous rain caused by typhoon Egay	Subsided

REGION   PROVINCE   CITY/ MUNICIPALITY   BARANGAY		TYPE OF INCIDENT	DATE OF OCCURENCE	TIME OF OCCURENCE	DESCRIPTION	ACTIONS TAKEN	REMARKS	STATUS (for flooded areas)
Sto. Tomas	7							
San Matias		Flooded Areas	28 July 2023		1 ft.		Subsided as of 22 August 2023, 05:00PM	Subsided
San Vicente		Flooded Areas	28 July 2023		1 ft.		Subsided as of 22 August 2023, 05:00PM	Subsided
San Bartolome		Flooded Areas	29 July 2023		1 ft.		Subsided as of 22 August 2023, 05:00PM	Subsided
Sto. Rosario		Flooded Areas	29 July 2023		1 ft.		Partly Rainshowers and as catch basin area	Subsided
Moras Dela Paz		Flooded Areas	29 July 2023		1 ft.		Partly Rainshowers and as catch basin area	Subsided
Poblacion		Flooded Areas	29 July 2023		1 ft.		Subsided as of 22 August 2023, 05:00PM	Subsided
Sto. Nino Sapa		Flooded Areas	28 July 2023		1 ft.		Subsided as of 22 August 2023, 05:00PM	Subsided
Guagua	26							
Sto. Nino		Flooded Areas	28 July 2023		1-1.5 ft		Due to continuous rain caused by typhoon Egay	Subsided
San Juan 1st		Flooded Areas	28 July 2023		2 ft		Due to continuous rain caused by typhoon Egay	Subsided
San Pedro		Flooded Areas	28 July 2023		1-1.5 ft		Due to continuous rain caused by typhoon Egay	Subsided
Sta. Ines		Flooded Areas	28 July 2023		1.5 ft		Due to continuous rain caused by typhoon Egay	Subsided
San Antonio		Flooded Areas	28 July 2023		1ft		Due to continuous rain caused by typhoon Egay	Subsided
San Miguel		Flooded Areas	28 July 2023		2 ft		Due to continuous rain caused by typhoon Egay	Subsided
San Juan Bautista		Flooded Areas	28 July 2023		2 ft		Due to continuous rain caused by typhoon Egay	Subsided
Bancal		Flooded Areas	31 July 2023		1-2 ft		Due to continuous rain caused by typhoon Egay	Subsided
Jose Abad Santos		Flooded Areas	31 July 2023		1-3 ft		Due to continuous rain caused by typhoon Egay	Subsided

REGION   PROVINCE   CITY/ MUNICIPALITY   BARANGAY		TYPE OF INCIDENT	DATE OF OCCURENCE	TIME OF OCCURENCE	DESCRIPTION	ACTIONS TAKEN	REMARKS	STATUS (for flooded areas)
Magsaysay		Flooded Areas	31 July 2023		1-2 ft		Due to continuous rain caused by typhoon Egay	Subsided
Plaza Burgos		Flooded Areas	31 July 2023		1.5-2 ft		Due to continuous rain caused by typhoon Egay	Subsided
Sta. Filomena		Flooded Areas	31 July 2023		1 ft		Due to continuous rain caused by typhoon Egay	Subsided
San Nicolas 1st		Flooded Areas	02 August 2023		1-2 ft		Due to continuous rain caused by typhoon Egay	Subsided
San Nicolas 2nd		Flooded Areas	31 July 2023		1 ft		Due to continuous rain caused by typhoon Egay	Subsided
Sta. Ursula		Flooded Areas	31 July 2023		1.5 ft		Due to continuous rain caused by typhoon Egay	Subsided
Sto. Cristo		Flooded Areas	31 July 2023		1 ft		Due to continuous rain caused by typhoon Egay	Subsided
San Juan Nepomuceno		Flooded Areas	28 July 2023		1-2 ft		Due to continuous rain caused by typhoon Egay	Subsided
Maquiapo		Flooded Areas	02 August 2023		1 ft.		Due to continuous rain caused by typhoon Egay	Subsided
San Agustin		Flooded Areas	02 August 2023		1 ft.		Due to continuous rain caused by typhoon Egay	Subsided
San Isidro		Flooded Areas	02 August 2023		1 ft.		Due to continuous rain caused by typhoon Egay	Subsided
San Jose		Flooded Areas	02 August 2023		1-3 ft.		Due to continuous rain caused by typhoon Egay	Subsided
San Pablo		Flooded Areas	02 August 2023		1 ft		Due to continuous rain caused by typhoon Egay	Subsided
San Rafael		Flooded Areas	02 August 2023		1 ft.		Due to continuous rain caused by typhoon Egay	Subsided
San Roque		Flooded Areas	02 August 2023		1 ft.		Due to continuous rain caused by typhoon Egay	Subsided
San Matias		Flooded Areas	02 August 2023		1-2 ft.		Due to continuous rain caused by typhoon Egay	Subsided

REGION   PROVINCE   CITY/ MUNICIPALITY   BARANGAY		TYPE OF INCIDENT	DATE OF OCCURENCE	TIME OF OCCURENCE	DESCRIPTION	ACTIONS TAKEN	REMARKS	STATUS (for flooded areas)
Pulong Masle		Flooded Areas	03 August 2023		1.5-2 ft		Due to continuous rain caused by typhoon Egay	Subsided
Lubao	33							
Balantacan		Flooded Areas	28 July 2023		1-3 ft		Due to continuous rain caused by typhoon Egay	Subsided
Bancal Pugad		Flooded Areas	28 July 2023		1-3 ft		Due to continuous rain caused by typhoon Egay	Subsided
Bancal Sinubli		Flooded Areas	28 July 2023		1-3 ft		Due to continuous rain caused by typhoon Egay	Subsided
Prado Siongco		Flooded Areas	28 July 2023		1-3ft		Due to continuous rain caused by typhoon Egay	Subsided
Remedios		Flooded Areas	28 July 2023		1-3 ft		Due to continuous rain caused by typhoon Egay	Subsided
San Nicolas 1st		Flooded Areas	28 July 2023		1-3 ft		Due to continuous rain caused by typhoon Egay	Subsided
San Roque Arbol		Flooded Areas	28 July 2023		1-2 ft		Due to continuous rain caused by typhoon Egay	Subsided
Baruya		Flooded Areas	28 July 2023		1-2 ft		Due to continuous rain caused by typhoon Egay	Subsided
Sta. Catalina		Flooded Areas	28 July 2023		2-3 ft		Due to continuous rain caused by typhoon Egay	Subsided
Calangain		Flooded Areas	28 July 2023		1-3 ft		Due to continuous rain caused by typhoon Egay	Subsided
San Jose Gumi		Flooded Areas	29 July 2023		1-3 ft.		Due to continuous rain caused by typhoon Egay	Subsided
Sto. Tomas		Flooded Areas	28 July 2023		4ft		Due to continuous rain caused by typhoon Egay	Subsided
San Nicolas 2nd		Flooded Areas	28 July 2023		1-3 ft		Due to continuous rain caused by typhoon Egay	Subsided
Don Ignacio Dimson		Flooded Areas	28 July 2023		1-2 ft		Due to continuous rain caused by typhoon Egay	Subsided

REGION   PROVINCE   CITY/ MUNICIPALITY   BARANGAY		TYPE OF INCIDENT	DATE OF OCCURENCE	TIME OF OCCURENCE	DESCRIPTION	ACTIONS TAKEN	REMARKS	STATUS (for flooded areas)
Lourdes		Flooded Areas	28 July 2023		1-2 ft		Due to continuous rain caused by typhoon Egay	Subsided
Sta. Cruz		Flooded Areas	28 July 2023		1-2 ft		Due to continuous rain caused by typhoon Egay	Subsided
San Roque Dau		Flooded Areas	28 July 2023		1-2 ft.		Due to continuous rain caused by typhoon Egay	Subsided
San Pedro Saug		Flooded Areas	29 July 2023		2 ft.		Due to continuous rain caused by typhoon Egay	Subsided
San Agustin		Flooded Areas	29 July 2023		1-2 ft.		Due to continuous rain caused by typhoon Egay	Subsided
		Flooded Areas	29 July 2023		2-3 ft.		Due to continuous rain caused by typhoon Egay	Subsided
San Pablo 2nd		Flooded Areas	29 July 2023		1-3 ft.		Due to continuous rain caused by typhoon Egay	Subsided
Sta. Monica		Flooded Areas	29 July 2023		1-2 ft.		Due to continuous rain caused by typhoon Egay	Subsided
Sta. Lucia		Flooded Areas	29 July 2023		1-2 ft.		Due to continuous rain caused by typhoon Egay	Subsided
San Juan		Flooded Areas	29 July 2023		1-2 ft		Due to continuous rain caused by typhoon Egay	Subsided
San Jose		Flooded Areas	29 July 2023		3 ft		Due to continuous rain caused by typhoon Egay	Subsided
Miguel		Flooded Areas	29 July 2023		1.5 ft		Due to continuous rain caused by typhoon Egay	Subsided
San Matias		Flooded Areas	31 July 2023		1-3 ft.		Due to continuous rain caused by typhoon Egay	Subsided
Sta. Barbara		Flooded Areas	31 July 2023		1-3 ft.		Due to continuous rain caused by typhoon Egay	Subsided
Sta. Tereza 1st		Flooded Areas	31 July 2023		1-3 ft.		Due to continuous rain caused by typhoon Egay	Subsided
Sta. Maria		Flooded Areas	31 July 2023		1-2 ft.		Due to continuous rain caused by typhoon Egay	Subsided

REGION   PROVINCE   CITY/ MUNICIPALITY   BARANGAY		TYPE OF INCIDENT	DATE OF OCCURENCE	TIME OF OCCURENCE	DESCRIPTION	ACTIONS TAKEN	REMARKS	STATUS (for flooded areas)
Concepcion		Flooded Areas	02 August 2023		1-2 ft.		Due to continuous rain caused by typhoon Egay	Subsided
San Pablo 1st		Flooded Areas	02 August 2023		1-2 ft.		Due to continuous rain caused by typhoon Egay	Subsided
Sta. Tereza 2nd		Flooded Areas	02 August 2023		1-3 ft.		Due to continuous rain caused by typhoon Egay	Subsided
Sasmuan	12							
San Antonio		Flooded Areas	28 July 2023		1.2 ft		Due to High tide and continuous rainfall	Subsided
Sta. Monica		Flooded Areas	28 July 2023		1.2 ft		Due to High tide and continuous rainfall	Subsided
Sta. Lucia		Flooded Areas	28 July 2023		2 ft		Due to High tide and continuous rainfall	Subsided
Sto. Tomas		Flooded Areas	28 July 2023		1.5 ft		Due to High tide and continuous rainfall	Subsided
San Pedro		Flooded Areas	28 July 2023		1.5 ft		Due to High tide and continuous rainfall	Subsided
San Nicolas 1st		Flooded Areas	28 July 2023		1-2 ft		Due to High tide and continuous rainfall	Subsided
San Nicolas 2nd		Flooded Areas	28 July 2023		1-3 ft		Due to High tide and continuous rainfall	Subsided
Sebitanan 1		Flooded Areas	28 July 2023		1.2 ft		Due to High tide and continuous rainfall	Subsided
Malusac		Flooded Areas	28 July 2023		1.5 ft		Due to High tide and continuous rainfall	Subsided
Mabuanbuan		Flooded Areas	28 July 2023		1 ft		Due to High tide and continuous rainfall	Subsided
Batang 1st		Flooded Areas	29 July 2023		1.5 ft		Due to High tide and continuous rainfall	Subsided
Batang 2nd		Flooded Areas	29 July 2023		1.5 ft		Due to High tide and continuous rainfall	Subsided
San Luis	16							
San Juan		Flooded Areas	28 July 2023		1-3 ft		Overflowing of Pampanga River	Subsided
Sto Tomas		Flooded Areas	29 July 2023		1-3 ft		Subsided as of 10 August 2023, 12NN	Subsided
San Carlos		Flooded Areas	29 July 2023		1-2 ft		Overflowing of Pampanga River	Subsided
Sta Catalina		Flooded Areas	29 July 2023		2-3 ft		Subsided as of 10 August 2023, 12NN	Subsided

REGION   PROVINCE   CITY/ MUNICIPALITY   BARANGAY		TYPE OF INCIDENT	DATE OF OCCURENCE	TIME OF OCCURENCE	DESCRIPTION	ACTIONS TAKEN	REMARKS	STATUS (for flooded areas)
Sta Monica		Flooded Areas	29 July 2023		1 ft		Overflowing of Pampanga River	Subsided
San Sebastian		Flooded Areas	29 July 2023		1-3 ft		Overflowing of Pampanga River	Subsided
Sta. Cruz Pambilog		Flooded Areas	29 July 2023		2-4 ft		Overflowing of Pampanga River	Subsided
San Nicolas		Flooded Areas	31 July 2023		1-4 ft.		Subsided as of 10 August 2023, 12NN	Subsided
Sta. Rita		Flooded Areas	29 July 2023		1-5 ft		Subsided as of 10 August 2023, 12NN	Subsided
Sta. Lucia		Flooded Areas	29 July 2023		1 ft		Subsided as of 10 August 2023, 12NN	Subsided
San Agustin		Flooded Areas	29 July 2023		1-4 ft.		Overflowing of Pampanga River	Subsided
San Isidro		Flooded Areas	30 July 2023		1 ft.		Overflowing of Pampanga River	Subsided
Sto Rosario		Flooded Areas	30 July 2023		1-3 ft		Subsided as of 10 August 2023, 12NN	Subsided
Sta. Cruz Poblacion		Flooded Areas	28 July 2023		1-2 ft.		Subsided as of 10 August 2023, 12NN	Subsided
		Flooded Areas	30 July 2023		1 ft.		Overflowing of Pampanga River	Subsided
San Roque		Flooded Areas	30 July 2023		1 ft		Overflowing of Pampanga River	Subsided
Porac	2							
Jalung		Flooded Areas	29 July 2023		1 ft		Due to continuous rain caused by typhoon Egay	Subsided
Hacienda Dolores		Flooded Areas	29 July 2023		1 ft		Due to continuous rain caused by typhoon Egay	Subsided
Sta. Ana	7							
Santiago		Flooded Areas	30 July 2023		3 ft		Due to continuous rain caused by typhoon Egay	Subsided
San Joaquin		Flooded Areas	31 July 2023		2 ft		Due to continuous rain caused by typhoon Egay	Subsided
San Pedro		Flooded Areas	03 August 2023		2 ft.		Due to continuous rain caused by typhoon Egay	Subsided
San Juan		Flooded Areas	31 July 2023		1-2 ft		Due to continuous rain caused by typhoon Egay	Subsided



REGION   PROVINCE   CITY/ MUNICIPALITY   BARANGAY		TYPE OF INCIDENT	DATE OF OCCURENCE	TIME OF OCCURENCE	DESCRIPTION	ACTIONS TAKEN	REMARKS	STATUS (for flooded areas)
San Bartolome		Flooded Areas	31 July 2023		1 ft		Due to continuous rain caused by typhoon Egay	Subsided
San Agustin		Flooded Areas	04 August 2023		1 ft		Due to continuous rain caused by typhoon Egay	Subsided
Sto Rosario		Flooded Areas	02 August 2023		2 ft		Due to continuous rain caused by typhoon Egay	Subsided
Bacolor	1							
Tinajero		Flooded Areas	02 August 2023		2 ft		Due to continuous rain caused by typhoon Egay	Subsided
<b>TARLAC</b>	<b>17</b>							
Moncada	1							
Brgy. Sta. Lucia East		Flooded Areas	26 July 2023		3ft.		Due to continuous rain caused by typhoon Egay	Subsided
Camiling	4							
Tamat		Flooded Areas	31 July 2023		1 ft.		Due to continuous rain caused by typhoon Egay	Subsided
Sawat		Flooded Areas	31 July 2023		1 ft.		Due to continuous rain caused by typhoon Egay	Subsided
Bilad-Himayi		Flooded Areas	31 July 2023		1 ft.		Due to continuous rain caused by typhoon Egay	Subsided
Kamiling Norte		Flooded Areas	31 July 2023		1 ft.		Due to continuous rain caused by typhoon Egay	Subsided
Tarlac City	2							
Timang		Flooded Areas	31 July 2023		3-4 ft		Due to continuous rain caused by typhoon Egay	Subsided
San Isidro		Flooded Areas	31 July 2023		2 ft		Due to continuous rain caused by typhoon Egay	Subsided
Paniqui	10							
Salomague		Flooded Areas	31 July 2023		1 ft.		Subsided as of 12 August 2023	Subsided
Canan		Flooded Areas	31 July 2023		2 ft.		Due to continuous rain caused by typhoon Egay	Subsided

REGION   PROVINCE   CITY/ MUNICIPALITY   BARANGAY		TYPE OF INCIDENT	DATE OF OCCURENCE	TIME OF OCCURENCE	DESCRIPTION	ACTIONS TAKEN	REMARKS	STATUS (for flooded areas)
Samput		Flooded Areas	31 July 2023		1 ft.		Due to continuous rain caused by typhoon Egay	Subsided
Sta. Ines		Flooded Areas	31 July 2023		2 ft.		Due to continuous rain caused by typhoon Egay	Subsided
San Isidro		Flooded Areas	31 July 2023		2 ft.		Subsided as of 12 August 2023	Subsided
Aduas		Flooded Areas	31 July 2023		1 ft.		Due to continuous rain caused by typhoon Egay	Subsided
Abogado		Flooded Areas	31 July 2023		1 ft.		Due to continuous rain caused by typhoon Egay	Subsided
Apulid		Flooded Areas	31 July 2023		2 ft.		Due to continuous rain caused by typhoon Egay	Subsided
Poblacion Norte		Flooded Areas	04 August 2023		2 ft.		Due to continuous rain caused by typhoon Egay	Subsided
Tablang		Flooded Areas	04 August 2023		4 ft.		Due to continuous rain caused by typhoon Egay	Subsided
<b>ZAMBALES</b>	14							
Candelaria	3							
Lauis		Flooded Areas	28 July 2023		4 ft		Due to continuous rain caused by typhoon Egay	Subsided
Libertador		Flooded Areas	28 July 2023		2 ft		Due to continuous rain caused by typhoon Egay	Subsided
Pamibian		Flooded Areas	29 July 2023		3 ft		Due to continuous rain caused by typhoon Egay	Subsided
Cabangan	2							
Mabanglit		Flooded Areas	28 July 2023		2 ft		Due to continuous rain caused by typhoon Egay	Subsided
Cadmang		Flooded Areas	28 July 2023		2 ft		Due to continuous rain caused by typhoon Egay	Subsided
Palauig	1							
Sto. Tomas		Flooded Areas	28 July 2023		1.5 ft		Due to continuous rain caused by typhoon Egay	Subsided
Botolan	8							

REGION   PROVINCE   CITY/ MUNICIPALITY   BARANGAY		TYPE OF INCIDENT	DATE OF OCCURENCE	TIME OF OCCURENCE	DESCRIPTION	ACTIONS TAKEN	REMARKS	STATUS (for flooded areas)
Panan		Flooded Areas	28 July 2023		1 ft		Due to continuous rain caused by typhoon Egay	Subsided
Carael		Flooded Areas	28 July 2023		1 ft		Due to continuous rain caused by typhoon Egay	Subsided
San Miguel		Flooded Areas	28 July 2023		1 ft		Due to continuous rain caused by typhoon Egay	Subsided
Paco		Flooded Areas	28 July 2023		1 ft		Due to continuous rain caused by typhoon Egay	Subsided
San Juan		Flooded Areas	28 July 2023		1 ft		Due to continuous rain caused by typhoon Egay	Subsided
Batonlapoc		Flooded Areas	28 July 2023		1 ft		Due to continuous rain caused by typhoon Egay	Subsided
Tampo		Flooded Areas	28 July 2023		1 ft		Due to continuous rain caused by typhoon Egay	Subsided
Binuclutan		Flooded Areas	28 July 2023		1 ft		Due to continuous rain caused by typhoon Egay	Subsided
<b>CALABARZON</b>	32							
<b>RIZAL</b>	22							
Taytay	3							
Dolores		Landslide (Rain-Induced)	23 July 2023	06:43 pm	Soil erosion incident transpired due to heavy rains brought by Southwest Monsoon.	- Advised other residents near the said site for pre-emptive evacuation. - Assessment to be facilitated by the Municipal Engineering Office.	Five (5) families with twenty-seven (27) persons are temporarily resided in their relatives. Five (5) shanty houses were damaged.	
Muzon		Flooded Areas	24 July 2023	10:30 pm	Flooding incident in the areas of San Isidro St., Maharlika St., Lagundi St., and Sapang Godi, Brgy. Muzon.		Depth: Approximately 2 feet	Subsided
Dolores		Fallen Tree	26 July 2023	01:43 am	Fallen tree causing partial damage to a house	Occupants were advised to evacuate their house temporarily until clearing operations of MENRO is done	One house was partially damaged.	
Cardona	4							

REGION   PROVINCE   CITY/ MUNICIPALITY   BARANGAY		TYPE OF INCIDENT	DATE OF OCCURENCE	TIME OF OCCURENCE	DESCRIPTION	ACTIONS TAKEN	REMARKS	STATUS (for flooded areas)
Looc		Flooded Areas	24 July 2023		House submerged in flood	As of 25 July 2023, 11:30 AM, MDRRMO personnel are still on site.	Depth: Approximately 5 feet	Subsided
San Roque		Flooded Areas	24 July 2023		The house submerged in flood.	As of 25 July 2023, 11:30 AM, MDRRMO personnel are still on site.	Depth: Approximately 4 feet	Subsided
Iglesia		Flooded Areas	24 July 2023		One house beside the creek was swept by flashflood.	As of 25 July 2023, 11:30 AM, MDRRMO personnel are still on site.	Depth: Approximately 5-9 feet	Subsided
Calahan		Flooded Areas	24 July 2023		The house submerged in flood.	As of 25 July 2023, 11:30 AM, MDRRMO personnel are still on site.	Depth: Approximately 5 feet	Subsided
Baras	5							
Pinugay		Landslide (Rain-Induced)	24 July 2023	09:20 pm	A total of thirty (30) families were affected.	LGU Inspection Team conducted assessment and validation in the area.	For validation	
Santiago		Flooded Areas	24 July 2023	09:50 pm			Depth: Approximately 2 feet	Subsided
Mabini		Flooded Areas	24 July 2023	09:50 pm			Depth: Approximately 2 feet	Subsided
Concepcion		Flooded Areas	24 July 2023	09:50 pm			Depth: Approximately 2 feet	Subsided
San Miguel		Flooded Areas	24 July 2023	09:50 pm	Flooding		Depth: Approximately 2 feet	Subsided
Morong	3							
San Guillermo		Flooded Areas	24 July 2023	09:50 pm	Flooding incident in Sitio Labac, Brgy. San Guillermo.		Depth: Approximately 2 feet	Subsided
San Guillermo		Flooded Areas	24 July 2023		Due to creek overflow in Sitio Ormoc, Brgy. San Guillermo.		Depth: Approximately 2 feet	Subsided
San Guillermo		Flooded Areas	24 July 2023		Low-lying portion near creek and blocked drainage		Depth: Approximately 2 feet	Subsided
Antipolo City	2							
San Jose		Flooded Areas	24 July 2023	10:30 pm	Flooding incidents in areas of: Malaking Parang going to Boso-Boso, Pulang Panyo-Kaysakat, and Sitio Carismatic-Pahinaan		Depth: Approximately 2 feet	Subsided

REGION   PROVINCE   CITY/ MUNICIPALITY   BARANGAY		TYPE OF INCIDENT	DATE OF OCCURENCE	TIME OF OCCURENCE	DESCRIPTION	ACTIONS TAKEN	REMARKS	STATUS (for flooded areas)
San Juan		Flooded Areas	24 July 2023	10:30 pm	Flooding incident in Sitio Binayoyo, Brgy. San Juan.		Depth: Approximately 3 feet	Subsided
Binangonan	5							
Tatala		Flooded Areas	24 July 2023	09:50 pm			Depth: Approximately 3 feet	Subsided
Calumpang		Flooded Areas	24 July 2023	09:50 pm			Depth: Approximately 3 feet	Subsided
Darangan		Flooded Areas	24 July 2023	09:50 pm			Depth: Approximately 3 feet	Subsided
Bilibiran		Flooded Areas	24 July 2023	09:50 pm			Depth: Approximately 3 feet	Subsided
Pantok		Flooded Areas	24 July 2023	09:50 pm			Depth: Approximately 3 feet	Subsided
<b>CAVITE</b>	6							
Tanza	4							
Sanja Mayor		Flooded Areas	24 July 2023					Subsided
Sapa		Flooded Areas	24 July 2023					Subsided
Bucana Malaki		Flooded Areas	24 July 2023					Subsided
Bucana Sasahan		Flooded Areas	24 July 2023					Subsided
Carmona	1							
Brgy 1		Fallen Tree	26 July 2023	03:56 am	Fallen tree caused damage to the roof of a house.	Already cleared by CRRMO at 8:00 AM, 26 July 2023	Cleared	
Magallanes	1							
Bendita 1		Fallen Tree	27 July 2023	11:57 pm	Fallen Coconut tree on electrical wires that cause brownout	Meralco Conducted clearing operation	Cleared	
<b>BATANGAS</b>	3							
Santo Tomas	2							
San Isidro Sur		Flooded Areas	26 July 2023			IMT created an alternative water way	Depth: approximately 1 feet	Subsided
San Luis		Fallen Tree	25 July 2023	02:00 pm	An uprooted tree in close proximity to an electric post was uprooted causing its branches to entangle with the electric cables.	A team was dispatched to assess the situation and determine the extent of hazards and risks it poses to public safety, and remove the uprooted tree.	Cleared as of 25 July 2023, 4:00 PM	
Rosario	1							
Tiquiwan		Fallen Tree	27 July 2023		Toppled tree		Damaged 1 house	

REGION   PROVINCE   CITY/ MUNICIPALITY   BARANGAY		TYPE OF INCIDENT	DATE OF OCCURENCE	TIME OF OCCURENCE	DESCRIPTION	ACTIONS TAKEN	REMARKS	STATUS (for flooded areas)
<b>LAGUNA</b>	1							
San Pedro	1							
San Antonio		Flooded Areas	26 July 2023	08:00 am	Flooding		Depth: 1.5 feet	Subsided
<b>MIMAROPA</b>	91							
<b>OCCIDENTAL MINDORO</b>	31							
Calintaan	2							
Tanyag		Flooded Areas	24 July 2023		1.5 ft		Subsided as of 27 July 2023. Flooded due to heavy rainfall.	Subsided
Poblacion		Flooded Areas	24 July 2023		Sitio Cambiswer		Subsided as of 27 July 2023. Flooded due to heavy rainfall.	Subsided
Sablayan	9							
Poblacion		Flooded Areas	23 July 2023		Grand Terminal, Tuburan Road (2 ft)		- Subsided as of 8:45PM 23 July 2023 Flooded due to heavy rainfall.	Subsided
Buenavista		Flooded Areas	23 July 2023		Jollibee, Q. Ordenes St. and National Highway (2ft)		- Subsided as of 12:46AM 23 July 2023 Flooded due to overflowed Guiron creek caused by heavy rainfall	Subsided
Sto Nino		Flooded Areas	23 July 2023		National Highway Zone 1 and 2 (1 ft)		- Subsided as of 10:00PM 23 July 2023. - Flooded due to heavy rainfall.	Subsided
Ibud		Flooded Areas	24 July 2023		Zone 1 (1ft)		- Subsided as of 4:00AM 25 July 2023. - Flooded due to heavy rainfall.	Subsided
Claudio Salgado		Flooded Areas	24 July 2023		Sitio Pandan (3ft)		- Subsided as of 6:30AM 27 July 2023. - Flooded due to heavy rainfall.	Subsided
Tagumpay		Flooded Areas	24 July 2023		Zone I (2 ft)		- Subsided as of 6:00AM 27 July 2023 - Flooded due to heavy rainfall.	Subsided
Ilvita		Flooded Areas	24 July 2023		Zone V (1 ft) Zone III (3 ft) Spill Way (1 ft)		- Subsided as of 6:00AM 27 July 2023 Flooded due to heavy rainfall.	Subsided

REGION   PROVINCE   CITY/ MUNICIPALITY   BARANGAY		TYPE OF INCIDENT	DATE OF OCCURENCE	TIME OF OCCURENCE	DESCRIPTION	ACTIONS TAKEN	REMARKS	STATUS (for flooded areas)
Victoria		Flooded Areas	24 July 2023		Zone VII (2 ft)		-Water subsided as of 25 July 2023, 6:00am. -Flooded due to heavy rainfall.	Subsided
San Agustin		Flooded Areas	25 July 2023		Zone II (2 ft)		Subsided as of 26 July 2023. Flooded due to heavy rainfall.	Subsided
Rizal	6							
Manoot		Flooded Areas	25 July 2023				Subsided as of 27 July 2023. Flooded due to heavy rainfall.	Subsided
Pitogo		Flooded Areas	25 July 2023				Subsided as of 27 July 2023. Flooded due to heavy rainfall.	Subsided
Aguas		Flooded Areas	25 July 2023				Subsided as of 27 July 2023. Flooded due to heavy rainfall.	Subsided
Rumbang		Flooded Areas	25 July 2023				Subsided as of 27 July 2023. Flooded due to heavy rainfall.	Subsided
Adela		Flooded Areas	25 July 2023				Subsided as of 27 July 2023. Flooded due to heavy rainfall.	Subsided
Limlim		Flooded Areas	25 July 2023				Subsided as of 27 July 2023. Flooded due to heavy rainfall.	Subsided
Magsaysay	3							
Poblacion		Flooded Areas	25 July 2023	05:20 pm	Sitio Fernandez (4 ft - 5 ft) Sitio Malasin (3 ft - 4 ft)		-Water level subsided as of 26 July 2023, 4:30pm. -Flooded due to heavy rainfall.	Subsided
Caguray		Flooded Areas	25 July 2023	05:11 pm	Sitio Bayabas (2 ft - 3 ft)		-Water level subsided as of 26 July 2023, 10:00am. -Flooded due to heavy rainfall.	Subsided
Paclolo		Flooded Areas	25 July 2023	02:56 pm	Purok Santan (2 ft - 3 ft)		-Water level subsided as of 25 July 2023, 11:00pm. -Flooded due to heavy rainfall.	Subsided

REGION   PROVINCE   CITY/ MUNICIPALITY   BARANGAY		TYPE OF INCIDENT	DATE OF OCCURENCE	TIME OF OCCURENCE	DESCRIPTION	ACTIONS TAKEN	REMARKS	STATUS (for flooded areas)
San Jose	1							
		Fallen Tree	26 July 2023	03:00 am	Fallen tree due to strong winds.		One (1) reported damaged house. No reported casualties	
Santa Cruz	3							
Poblacion 1		Flooded Areas	26 July 2023				Subsided as of 27 July 2023. Flooded due to heavy rainfall	Subsided
Lumangbayan		Flooded Areas	26 July 2023				Subsided as of 27 July 2023.	Subsided
Barahan		Flooded Areas	26 July 2023				Subsided as of 27 July 2023.	Subsided
Mamburao	7							
San Luis		Flooded Areas	27 July 2023	01:00 am			Subsided as of 30 July, 2023. Flooded due to heavy rainfall.	Subsided
Payompon		Flooded Areas	27 July 2023	01:00 am	Sitio Paraiso (1ft) Sitio Sabungan (2.5ft)		Subsided as of 30 July, 2023. Flooded due to heavy rainfall.	Subsided
Poblacion 2		Flooded Areas	27 July 2023	01:00 am			Subsided as of 30 July, 2023. Flooded due to heavy rainfall.	Subsided
Poblacion 4		Flooded Areas	27 July 2023	01:00 am	Sitio Purok 45 (1ft)		Subsided as of 30 July, 2023. Flooded due to heavy rainfall.	Subsided
Poblacion 7		Flooded Areas	27 July 2023	01:00 am			Subsided as of 30 July, 2023. Flooded due to heavy rainfall.	Subsided
Balansay		Flooded Areas	27 July 2023	03:00 pm	Sitio Budboran (2ft) Sitio Pulong Bagto Sitio Maasim		Subsided as of 30 July, 2023. Flooded due to heavy rainfall.	Subsided
Tangkalan		Flooded Areas	27 July 2023	03:00 pm	Sitio Banakan (2ft)		Subsided as of 30 July, 2023. Flooded due to heavy rainfall.	Subsided
<b>PALAWAN</b>	14							
Puerto Princesa	5							



REGION   PROVINCE   CITY/ MUNICIPALITY   BARANGAY		TYPE OF INCIDENT	DATE OF OCCURENCE	TIME OF OCCURENCE	DESCRIPTION	ACTIONS TAKEN	REMARKS	STATUS (for flooded areas)
Bacungan		Flooded Areas	25 July 2023	07:00 am	KM 22 (1.5 ft)		Flooded due to heavy rainfall. 0445H today, 26 July 2023 already subsided	Subsided
Babuyan		Flooded Areas	25 July 2023	07:00 am	Sitio Tugbuan (5 ft)		Flooded due to heavy rainfall. Subsided as of 11:00pm, 25 July 2023	Subsided
Salvacion		Flooded Areas	25 July 2023	08:00 pm	Purok Pagasa (1.5 ft)		Subsided as of 0846H, July 26, 2023  Previously reported flooded on 07:00am, 25 July 2023 and subsided as of 11:00pm, 25 July 2023 Flooded due to heavy rainfall.	Subsided
Sicsican		Flooded Areas	25 July 2023	07:00 am	Golden Tree Cemetery (1 ft)		Flooded due to heavy rainfall. Subsided as of 03:21am today, 26 July 2023.	Subsided
Concepcion		Flooded Areas	25 July 2023		Purok Silangan and Centro (5 ft.)		Flooded due to heavy rainfall. Subsided as of 11:00pm, 25 July 2023	Subsided
Coron	4							
San Nicolas		Flooded Areas	25 July 2023		San Nicolas Spillway		Subsided as of July 25, 2023 Flooded due to heavy rainfall.	Subsided
Borac		Flooded Areas	25 July 2023		Sto. Bori, Bgy. Borac Spillway,		Subsided as of July 25, 2023 Flooded due to heavy rainfall.	Subsided
Decalachao		Flooded Areas	25 July 2023		Sto. Caltern, Bgy. Decalachao Spillway		Subsided as of July 25, 2023 Flooded due to heavy rainfall.	Subsided
Guadalupe		Flooded Areas	25 July 2023		Sto Labangan Bridge		Subsided as of July 25, 2023 Flooded due to heavy rainfall.	Subsided
San Vicente	5							
Port Barton		Flooded Areas	25 July 2023	09:19 am	Sto. Pamoayan		Subsided as of July 25, 2023 Flooded due to heavy rainfall.	Subsided
Caruray		Flooded Areas	25 July 2023	09:19 am	New Site, Bgy. Caruray		Subsided as of July 25, 2023 Flooded due to heavy rainfall.	Subsided

REGION   PROVINCE   CITY/ MUNICIPALITY   BARANGAY		TYPE OF INCIDENT	DATE OF OCCURENCE	TIME OF OCCURENCE	DESCRIPTION	ACTIONS TAKEN	REMARKS	STATUS (for flooded areas)
New Agutaya		Flooded Areas	25 July 2023	07:47 am	Riverside, Bgy. New Agutaya		Subsided as of July 25, 2023 Flooded due to heavy rainfall.	Subsided
Alimanguan		Fallen Tree	25 July 2023		Fallen tree due to strong winds.	MDRRMO conducted clearing operation	One (1) reported damaged house. No reported casualties	
Kemdeng		Flooded Areas	25 July 2023	09:35 am	Barangay Kemdeng	Deployed SAR Team	Subsided as of 0730H 26 July 2023. Flooded due to overflowed river due to heavy rainfall	Subsided
<b>ORIENTAL MINDORO</b>	46							
Bulalacao (San Pedro)	3							
Cambunang		Flooded Areas	25 July 2023	02:00 pm	1.5 ft	BDRRM have been alerted to provide accurate information in case of evacuee reports and the EOC has been activated to continue flood monitoring and ensure quick emergency response.  Provided manpower to assist the motorists at the national road	-Flooded area is at Sitio Cawacat - location of the national road which is the intersection of these three flooded barangays -Receding as of 8:10 PM of July 25, 2023 as per report of MDRRMO -Flooded due to heavy rainfall	Subsided
Campaasan		Flooded Areas	25 July 2023	02:00 pm	1.5 ft	BDRRM have been alerted to provide accurate information in case of evacuee reports and the EOC has been activated to continue flood monitoring and ensure quick emergency response.  Provided manpower to assist the motorists at the national road	-Flooded area is at Sitio Cawacat - location of the national road which is the intersection of these three flooded barangays -Receding as of 8:10 PM of July 25, 2023 as per report of MDRRMO -Flooded due to heavy rainfall	Subsided

REGION   PROVINCE   CITY/ MUNICIPALITY   BARANGAY		TYPE OF INCIDENT	DATE OF OCCURENCE	TIME OF OCCURENCE	DESCRIPTION	ACTIONS TAKEN	REMARKS	STATUS (for flooded areas)
Nasucob		Flooded Areas	25 July 2023	02:00 pm	1.5 ft	BDRRM have been alerted to provide accurate information in case of evacuee reports and the EOC has been activated to continue flood monitoring and ensure quick emergency response.  Provided manpower to assist the motorists at the national road	-Flooded area is at Sitio Cawacat - location of the national road which is the intersection of these three flooded barangays -Receding as of 8:10 PM of July 25, 2023 as per report of MDRRMO -Flooded due to heavy rainfall	Subsided
Naujan	19							
Andres Ylagan		Flooded Areas	25 July 2023	08:15 am	Sitio Bagong Pook (3.5 ft)	BDRRM have been alerted to provide accurate information in case of evacuee reports and the EOC has been activated to continue flood monitoring and ensure quick emergency response.  Provided manpower to assist the motorists at the national road	As of 7:00 PM, July 29, 2023, Sitio Bagong Pook was reported subsided and passable to all types of vehicle. Previously reported flooded.Receding as of 8:20 PM, 27 July 2023. Flooded due to continuous moderate rainfall	Subsided
Santiago		Flooded Areas	26 July 2023	09:22 am	Sitio Malalim na Sapa (5 ft) Sitio Tabang Labas (1.25ft)	Continuous monitoring for update every 3 hours	As of 7:00 PM, July 29, 2023, Sitio Malalim na Sapa and Sitio Tabang Labas were reported subsided. Previously reported flooded.Flooded due to continuous moderate rainfall	Subsided
Motoderazo		Flooded Areas	26 July 2023	10:00 pm	Sitio Talon(5 ft)	Continuous monitoring for update every 3 hours	Subsided as of 10:00AM 28 July 2023 Flooded due to continuous moderate rainfall	Subsided
San Carlos		Flooded Areas	26 July 2023	10:00 am	Sitio Sampaguita (3ft)	Continuous monitoring for update every 3 hours	As of 11:00 AM, July 28, 2023, flood water was subsided. Previously reported flooded.Flooded due to continuous moderate rainfall	Subsided

REGION   PROVINCE   CITY/ MUNICIPALITY   BARANGAY		TYPE OF INCIDENT	DATE OF OCCURENCE	TIME OF OCCURENCE	DESCRIPTION	ACTIONS TAKEN	REMARKS	STATUS (for flooded areas)
Pinagsabangan II		Flooded Areas	27 July 2023	02:42 am	Road Section - flooded with approx. 2ft	Continuous monitoring for update every 3 hours	Subsided as of 28 July 2023. Receding as of 8:20 PM, 27 July 2023. Flooded due to continuous moderate rainfall	Subsided
Buhangin		Flooded Areas	26 July 2023	10:00 am	Sitio 2 (1 ft) Sitio 3 (1 ft) Sitio 6 (1ft)	Continuous monitoring for update every 3 hours	Subsided as of 28 July 2023. Flooded due to continuous moderate rainfall	Subsided
Tigkan		Flooded Areas	27 July 2023	02:30 am	Sitio Sampaguita (1.5 ft) Sitio Rosal (1.5 ft) Sitio Sta. Ana (1.5 ft)	Continuous monitoring for update every 3 hours	Subsided as of 28 July 2023. Flooded due to continuous moderate rainfall	Subsided
General Esco		Flooded Areas	27 July 2023	05:00 am	Sitio Tibanglin (3ft)	Continuous monitoring for update every 3 hours	Subsided as of 4:30AM 28 July 2023. Flooded due to continuous moderate rainfall	Subsided
Mulawin		Flooded Areas	27 July 2023	05:19 am	Sitio 2 (2 ft) Sitio 4 (2 ft) Sitio 5 (2 ft)	Continuous monitoring for update every 3 hours	Subsided as of 7:42AM 28 July 2023. Flooded due to continuous moderate rainfall	Subsided
Aurora		Flooded Areas	27 July 2023	05:31 am	Sitio 5 (1.5 ft) Sitio 2 (1.5 ft)	Continuous monitoring for update every 3 hours	Subsided as of 28 July 2023. Flooded due to continuous moderate rainfall	Subsided
Mahabang Parang		Flooded Areas	27 July 2023	06:00 am	Sitio Labak (1.5 ft)	Continuous monitoring for update every 3 hours	Subsided as of 27 July 2023, 2:40pm. Previously reported flooded.	Subsided
San Andres		Flooded Areas	27 July 2023	07:25 am	Sitio 2 (1.5 ft)	Continuous monitoring for update every 3 hours	As of 6:00 AM, July 28, 2023, flood water subsided. Previously reported flooded.Flooded due to continuous moderate rainfall	Subsided

REGION   PROVINCE   CITY/ MUNICIPALITY   BARANGAY		TYPE OF INCIDENT	DATE OF OCCURENCE	TIME OF OCCURENCE	DESCRIPTION	ACTIONS TAKEN	REMARKS	STATUS (for flooded areas)
Nag-Iba I		Flooded Areas	27 July 2023	01:53 pm	Sitio Dalagan 1 ft	Continuous monitoring for update every 3 hours	As of 1:10 PM, July 28, 2023, Flooded sitios was subsided. Previously reported flooded.As of 1:53 PM, July 27, 2023, Sitio Dalagan was flooded approx. 1ft. with 16 affected households. As of 1:53 PM, July 27, 2023, Sitio Centro I was flooded approx. 0.75ft. with 9 affected households.	Subsided
Malvar		Flooded Areas	27 July 2023	01:52 pm		Continuous monitoring for update every 3 hours	As of 07:00 AM, July 28, 2023 , Brgy Malvar was reported subsided, previously reported flooded but still isolated due to high volume of water from Bucayao River. As of 1:52 PM, July 27, 2023, Brgy. Malvar was isolated and not passable to all types of vehicles.	Subsided
San Nicolas		Flooded Areas	27 July 2023	02:09 pm	Sitio Pagasa (1.5 ft) Sitio Pagkakaisa (1.5 ft) Sitio Kagandahan(1.5 ft)	Continuous monitoring for update every 3 hours	As of 07:00 AM, July 28, 2023, Brgy San Nicolas was reported subsided, previously reported flooded. As of 2:09 PM, July 27, 2023, Sitio Pag-asa, Sitio Pagkakaisa and Sitio Kagandahan was flooded with approx. 1.5ft with 5 affected households in Sitio Pag-asa.	Subsided
Arangin		Flooded Areas	27 July 2023			Continuous monitoring for update every 3 hours	Flooded due to continuous moderate rainfall	Subsided
Del Pilar		Flooded Areas	27 July 2023	11:00 am		Continuous monitoring for update every 3 hours	Flooded due to continuous moderate rainfall.	Subsided

REGION   PROVINCE   CITY/ MUNICIPALITY   BARANGAY		TYPE OF INCIDENT	DATE OF OCCURENCE	TIME OF OCCURENCE	DESCRIPTION	ACTIONS TAKEN	REMARKS	STATUS (for flooded areas)
Nag-Iba II		Flooded Areas	27 July 2023	11:00 am		Continuous monitoring for update every 3 hours	As of 1:10 PM, July 28, 2023, Sitio Riverside, Sitio Pinagbaakan, Sitio Magtubig and Sitio Centro flood water was subsided. Previously reported flooded. Flooded due to continuous moderate rainfall	Subsided
Masagana		Flooded Areas	27 July 2023	02:30 pm	Sitio 1 (1 - 1.5 ft)	Continuous monitoring for update every 3 hours	Flooded due to continuous moderate rainfall.	Subsided
Mansalay	4							
Bonbon		Flooded Areas	25 July 2023	11:00 am	Sitio Malankagan (4 ft)	MDRRMO response teams are conducting clearing operations to reopen roads blocked by debris and are monitoring river channels for buildup of runoff. Tactical assessment units are deployed to provide updates on road conditions, infrastructure integrity, and overall recovery progress.	Flooded due to continuous moderate rainfall  Subsided as of July 26, 2023 at 7:00 AM	Subsided
Panaytayan		Flooded Areas	25 July 2023	11:00 am			Flooded due to continuous moderate rainfall  Subsided as of July 26, 2023 at 7:00 AM	Subsided
Villa Celestial		Flooded Areas	25 July 2023	11:00 am	Sitio Makawalo (3 ft)		Flooded due to continuous moderate rainfall  Subsided as of July 26, 2023 at 7:00 AM	Subsided
Wasig		Flooded Areas	25 July 2023	11:00 am			Flooded due to continuous moderate rainfall  Subsided as of July 26, 2023 at 7:00 AM	Subsided
Puerto Galera	3							

REGION   PROVINCE   CITY/ MUNICIPALITY   BARANGAY		TYPE OF INCIDENT	DATE OF OCCURENCE	TIME OF OCCURENCE	DESCRIPTION	ACTIONS TAKEN	REMARKS	STATUS (for flooded areas)
San Isidro		Flooded Areas	26 July 2023	01:15 pm	1 ft		Flooded due to continuous moderate rainfall  Subsided as of July 26, 2023 at 7:00 AM	Subsided
Sabang		Fallen Tree	26 July 2023	04:13 am	Fallen tree due to strong winds.	The BDRRM conducted clearing operations	One (1) reported damaged house. No reported casualties	
San Isidro		Landslide (Rain-Induced)	27 July 2023		Landslide incident due to continuous heavy rainfall in Sitio Purok 7 Minolo, Barangay San Isidro.	The BDRRM reported and conducted inspection	One (1) reported damaged house. No reported casualties	
Baco	10							
Burbuli		Flooded Areas	26 July 2023	04:00 pm	3 ft		Subsided as of 12:00PM 28 July 2023. Flooded due to continuous moderate rainfall	Subsided
Sta Cruz		Flooded Areas	26 July 2023	06:00 pm	3 ft		Subsided as of 12:00PM 28 July 2023. Flooded due to continuous moderate rainfall	Subsided
Alag		Flooded Areas	26 July 2023	06:00 pm	3 ft		Subsided as of 12:00PM 28 July 2023. Flooded due to continuous moderate rainfall	Subsided
Tagumpay		Flooded Areas	27 July 2023	02:30 pm	2.5 ft		Subsided as of 12:00PM 28 July 2023. Flooded due to continuous moderate rainfall	Subsided
Bangkatan		Flooded Areas	27 July 2023	02:30 pm	2.5 ft		Subsided as of 12:00PM 28 July 2023. Flooded due to continuous moderate rainfall	Subsided
Mayabig		Flooded Areas	27 July 2023	02:30 pm	2.5 ft		Subsided as of 12:00PM 28 July 2023. Flooded due to continuous moderate rainfall	Subsided
Mangangan 1		Flooded Areas	27 July 2023	02:30 pm	2.5 ft		Subsided as of 12:00PM 28 July 2023. Flooded due to continuous moderate rainfall	Subsided

REGION   PROVINCE   CITY/ MUNICIPALITY   BARANGAY		TYPE OF INCIDENT	DATE OF OCCURENCE	TIME OF OCCURENCE	DESCRIPTION	ACTIONS TAKEN	REMARKS	STATUS (for flooded areas)
Mangangan 2		Flooded Areas	27 July 2023	02:30 pm	2.5 ft		Subsided as of 12:00PM 28 July 2023. Flooded due to continuous moderate rainfall	Subsided
Katwiran		Flooded Areas	27 July 2023	02:30 pm	3 ft		Subsided as of 12:00PM 28 July 2023. Flooded due to continuous moderate rainfall	Subsided
Malapad		Flooded Areas	27 July 2023	02:30 pm	3 ft		Subsided as of 12:00PM 28 July 2023. Flooded due to continuous moderate rainfall	Subsided
Calapan	7							
Bucayao		Flooded Areas	26 July 2023	11:04 pm	1.5 ft	Deployed PDRRMO personnel to assist the passengers and motorists due to the strong current of flood water at Bucayao Road  Monitoring and Roving of CDRRMD Response Teams at flood prone barangays Coordination with Barangay DRRM Committee	Subsided as of 4:00PM 27 July 2023. Receding as of 10:00 AM 27 July 2023. Flooded due to continuous moderate rainfall.	Subsided
Gutad		Flooded Areas	26 July 2023	11:04 pm	Sitio Caguisikan, Sityo Bagong Pook, Sityo Pulang Tubig 1 ft-2 ft	Monitoring and Roving of CDRRMD Response Teams at flood prone barangays Coordination with Barangay DRRM Committee	Subsided as of 4:02PM 28 July 2023 Flooded due to continuous moderate rainfall.	Subsided
Camansihan		Flooded Areas	26 July 2023	11:04 pm		Monitoring and Roving of CDRRMD Response Teams at flood prone barangays Coordination with Barangay DRRM Committee	Subsided as of 11:02AM 27 July 2023 Flooded due to continuous moderate rainfall.	Subsided
Parang		Flooded Areas	27 July 2023	02:20 am	Sitio Abaton (1.5 ft)	Monitoring and Roving of CDRRMD Response Teams at flood prone barangays Coordination with Barangay DRRM Committee	Subsided as of 6:04AM 28 July 2023 Flooded due to continuous moderate rainfall.	Subsided



REGION   PROVINCE   CITY/ MUNICIPALITY   BARANGAY		TYPE OF INCIDENT	DATE OF OCCURENCE	TIME OF OCCURENCE	DESCRIPTION	ACTIONS TAKEN	REMARKS	STATUS (for flooded areas)
Buhan		Flooded Areas	27 July 2023	02:20 am		Monitoring and Roving of CDRRMD Response Teams at flood prone barangays Coordination with Barangay DRRM Committee	Subsided as of 4:00PM 27 July 2023. Flooded due to continuous moderate rainfall.	Subsided
Sta Cruz		Flooded Areas	27 July 2023	02:20 am		Monitoring and Roving of CDRRMD Response Teams at flood prone barangays Coordination with Barangay DRRM Committee	Subsided as of 11:56AM 28 July 2023. Flooded due to heavy rainfall	Subsided
Nag-Iba II		Flooded Areas	27 July 2023	02:20 am	1.5 ft	Monitoring and Roving of CDRRMD Response Teams at flood prone barangays Coordination with Barangay DRRM Committee	Subsided as of 10:41AM 28 July 2023. Flooded due to continuous moderate rainfall.	Subsided
<b>REGION 5</b>	7							
<b>CAMARINES SUR</b>	3							
Buhi	3							
San Buenaventura		Flooded Areas	22 July 2023					Subsided
San Pascual		Flooded Areas	22 July 2023					Subsided
San Pedro		Flooded Areas	22 July 2023					Subsided
<b>CATANDUANES</b>	3							
San Andres	3							
Mayngaway		Flooded Areas	24 July 2023					Subsided
Divino Rostro		Flooded Areas	24 July 2023					Subsided
Batong Paloway		Flooded Areas	24 July 2023					Subsided
<b>CAMARINES NORTE</b>	1							
Vinzons	1							
Sabang		Tornado/Destructive Winds/Strong Winds	24 July 2023	09:00 pm		Conducted RDANA	Tornado affected Brgy Sabang around 9:00 PM on 24 July 2023. Initially assessed damages: 94 damagd houses, 1 brgy covered court, 1 elem school	
<b>REGION 6</b>	70							
<b>ANTIQUE</b>	10							
Sebaste	2							

REGION   PROVINCE   CITY/ MUNICIPALITY   BARANGAY		TYPE OF INCIDENT	DATE OF OCCURENCE	TIME OF OCCURENCE	DESCRIPTION	ACTIONS TAKEN	REMARKS	STATUS (for flooded areas)
Sitio Bugtong, Bukid		Landslide (Rain-Induced)	24 July 2023	01:30 pm	(Landslide) the elevated portion of the land eroded and affected a house situated nearby		One (1) family with six (6) individuals were evacuated for safety	
P. Javier		Landslide (Rain-Induced)	24 July 2023		(Landslide) Due to the heavy rains, a crack in the soil appeared and poses a threat to the adjacent house.	One (1) family with 5 individuals were evacuated for safety.		
Tibiao	1							
Sto. Rosario		Flooded Areas	24 July 2023	09:30 am			As of 3:30PM, July 24, 2023, the water level have subsided	Subsided
Valderrama	2							
Bonsod		Flooded Areas	24 July 2023		Due to the increase level of water brought about by the heavy rains, 2 individuals were stranded in the elevated portion of land located in the middle of the Cangaranan River in Brgy. Bonsod, Valderrama	PDRRMO QRT were deployed in coordination with MDRRMO Valderrama to conduct rescue operations	As of July 29, 2023, the water level has gradually subsided and is now within normal level. It still under close monitoring due to the intermittent rains.	Subsided
Pandanán		Landslide (Rain-Induced)	25 July 2023		(Landslide) Six (6) houses situated near the creek were totally damaged due to the erosion of the soil (details of the report to follow)	• The families were evacuated and were sheltered in their nearby relatives/neighbors.		
Patnongon	1							
Badiangan		Landslide (Rain-Induced)	25 July 2023		(Landslide) A residential house is threatened by landslide adjacent to his own property. Part of the landslide debris has reached the Carit-an River adjacent to the house.	• The residents have temporarily evacuated to a nearby house for safety.		
Tobias Fornier (Dao)	1							

REGION   PROVINCE   CITY/ MUNICIPALITY   BARANGAY		TYPE OF INCIDENT	DATE OF OCCURENCE	TIME OF OCCURENCE	DESCRIPTION	ACTIONS TAKEN	REMARKS	STATUS (for flooded areas)
Abaca		Landslide (Rain-Induced)	22 July 2023	03:00 am	(Landslide) One (1) house was partially damaged due to a landslide. One house was also identified under imminent danger due to the possible aggravation of the damage if the rain continuous to pour.	<ul style="list-style-type: none"> <li>The affected family was not at home when the incident transpired. And were advised to vacate the house for safety.</li> <li>The owner of the house was advised to evacuate for safety.</li> </ul>		
Sibalom	3							
San Juan		Tornado/Destructive Winds/Strong Winds	25 July 2023		A small tornado was reported and the strong gust of wind blew the roof of one house.	One (1) family evacuated and was temporarily sheltered in their nearby relative.		
Panlagangan		Tornado/Destructive Winds/Strong Winds	25 July 2023		Around 5:50 AM a tornado was reported by the resident and affected one house in which the roof was blown away.	One (1) family evacuated and was temporarily sheltered in their nearby relative.		
Odiong		Tornado/Destructive Winds/Strong Winds	25 July 2023		Around 7:37 AM the roof of a fruit stall was blown away by the strong gust of wind	MDRRMO Sibalom conducted onsite assessment. <ul style="list-style-type: none"> <li>The LGU will process cash assistance for the reconstruction of the facility.</li> </ul>		
<b>AKLAN</b>	1							
Nabas	1							
Gibon		Landslide (Rain-Induced)	24 July 2023	06:00 pm	one (1) traveller was hit by falling rocks at said Barangay.			
<b>GUIMARAS</b>	4							
San Lorenzo	2							
Sebario		Flooded Areas	25 July 2023	09:00 am	1.5ft		1 household affected, subsided 27 July 2023	Subsided
Cabano		Flooded Areas	25 July 2023		1.5ft		13 household affected. subsided 27 July 2023	Subsided
Sibunag	2							
Sebaste		Flooded Areas	25 July 2023		3ft		5 families evacuated. subsided 27 July 2023	Subsided
Bubog		Flooded Areas	25 July 2023		3ft		2 families evacuated. subsided 27 July 2023	Subsided
<b>NEGROS OCCIDENTAL</b>	22							

REGION   PROVINCE   CITY/ MUNICIPALITY   BARANGAY		TYPE OF INCIDENT	DATE OF OCCURENCE	TIME OF OCCURENCE	DESCRIPTION	ACTIONS TAKEN	REMARKS	STATUS (for flooded areas)
Pontevedra	1							
		Flooded Areas	22 July 2023	03:00 am				Subsided
San Enrique	1							
		Flooded Areas	22 July 2023	03:00 am				Subsided
Hinoba-an (Asia)	1							
Sangke		Landslide (Rain-Induced)	24 July 2023			Evacuated affected families at Arcadio L. Vergara Elementary School (Source: MDRRMO)		
Bago	1							
Ma-ao		Flooded Areas	22 July 2023	10:30 am	Conducted pre-emptive evacuation because 2 puroks were flooded	Provided hot meals and food packs to the evacuees.	18 families and 79 individuals affected	Subsided
Bacolod	16							
	27	Flooded Areas	25 July 2023	09:00 am	Water Level - 4 feet as of 11:00 AM.	- Respective Barangay DRRMCs conducted evacuation of affected areas - Barangay DRRMCs, DSSD, DRRMO, CHO, Nutrition Office provided food and non-food assistance and logistical support.	Subsided as of 25 July 2023, 6:00 PM	Subsided
	31	Flooded Areas	25 July 2023	09:00 am	Water Level - 3 feet as of 11:00 AM	- Respective Barangay DRRMCs conducted evacuation of affected areas Barangay DRRMCs, DSSD, DRRMO, CHO, Nutrition Office provided food and non-food assistance and logistical support.	Subsided as of 25 July 2023, 6:00 PM	Subsided
	35	Flooded Areas	25 July 2023	09:01 am	Water Level - 3 feet as of 11:00 AM	- Respective Barangay DRRMCs conducted evacuation of affected areas - Barangay DRRMCs, DSSD, DRRMO, CHO, Nutrition Office provided food and non-food assistance and logistical support.	Subsided as of 25 July 2023, 6:00 PM	Subsided

REGION   PROVINCE   CITY/ MUNICIPALITY   BARANGAY		TYPE OF INCIDENT	DATE OF OCCURENCE	TIME OF OCCURENCE	DESCRIPTION	ACTIONS TAKEN	REMARKS	STATUS (for flooded areas)
36		Flooded Areas	25 July 2023	09:00 am	Water Level - 3 feet as of 11:00 AM	- Respective Barangay DRRMCs conducted evacuation of affected areas - Barangay DRRMCs, DSSD, DRRMO, CHO, Nutrition Office provided food and non-food assistance and logistical support.	Subsided as of 25 July 2023, 6:00 PM	Subsided
39		Flooded Areas	25 July 2023	09:00 am	Water Level - 3 feet as of 11:00 AM	- Respective Barangay DRRMCs conducted evacuation of affected areas - Barangay DRRMCs, DSSD, DRRMO, CHO, Nutrition Office provided food and non-food assistance and logistical support.	Subsided as of 25 July 2023, 6:00 PM	Subsided
40		Flooded Areas	25 July 2023	11:00 am	Water Level - 3 feet as of 11:00 AM	- Respective Barangay DRRMCs conducted evacuation of affected areas - Barangay DRRMCs, DSSD, DRRMO, CHO, Nutrition Office provided food and non-food assistance and logistical support.	Subsided as of 25 July 2023, 6:00 PM	Subsided
41		Flooded Areas	25 July 2023	09:00 am	Water Level - 3 feet as of 11:00 AM	- Respective Barangay DRRMCs conducted evacuation of affected areas - Barangay DRRMCs, DSSD, DRRMO, CHO, Nutrition Office provided food and non-food assistance and logistical support.	Subsided as of 25 July 2023, 6:00 PM	Subsided
Cabug		Flooded Areas	25 July 2023	09:00 am	Water Level - 3 feet as of 11:00 AM	- Respective Barangay DRRMCs conducted evacuation of affected areas - Barangay DRRMCs, DSSD, DRRMO, CHO, Nutrition Office provided food and non-food assistance and logistical support.	Subsided as of 25 July 2023, 6:00 PM	Subsided

REGION   PROVINCE   CITY/ MUNICIPALITY   BARANGAY		TYPE OF INCIDENT	DATE OF OCCURENCE	TIME OF OCCURENCE	DESCRIPTION	ACTIONS TAKEN	REMARKS	STATUS (for flooded areas)
Estefania		Flooded Areas	25 July 2023	11:00 am	Water Level 3 feet as of 11:00 AM	- Respective Barangay DRRMCs conducted evacuation of affected areas - Barangay DRRMCs, DSSD, DRRMO, CHO, Nutrition Office provided food and non-food assistance and logistical support.	Subsided as of 25 July 2023, 6:00 PM	Subsided
Mansilingan		Flooded Areas	25 July 2023	11:00 am	Water Level 3 feet as of 11:00 AM	- Respective Barangay DRRMCs conducted evacuation of affected areas - Barangay DRRMCs, DSSD, DRRMO, CHO, Nutrition Office provided food and non-food assistance and logistical support.	Subsided as of 25 July 2023, 6:00 PM	Subsided
Pahanocoy		Flooded Areas	25 July 2023	09:00 am	Water Level - 5 feet as of 11:00 AM	- Respective Barangay DRRMCs conducted evacuation of affected areas - Barangay DRRMCs, DSSD, DRRMO, CHO, Nutrition Office provided food and non-food assistance and logistical support.	Subsided as of 25 July 2023, 6:00 PM	Subsided
Sum-ag		Flooded Areas	25 July 2023	09:00 am	Water Level - 4 feet as of 11:00 AM	- Respective Barangay DRRMCs conducted evacuation of affected areas - Barangay DRRMCs, DSSD, DRRMO, CHO, Nutrition Office provided food and non-food assistance and logistical support.	Subsided as of 25 July 2023, 6:00 PM	Subsided
Singcang-airport		Flooded Areas	25 July 2023	09:00 am	Flood Water Level ? 4 feet as of 11:00 AM	- Respective Barangay DRRMCs conducted evacuation of affected areas - Barangay DRRMCs, DSSD, DRRMO, CHO, Nutrition Office provided food and non-food assistance and logistical support.	Subsided as of 25 July 2023, 6:00 PM	Subsided

REGION   PROVINCE   CITY/ MUNICIPALITY   BARANGAY		TYPE OF INCIDENT	DATE OF OCCURENCE	TIME OF OCCURENCE	DESCRIPTION	ACTIONS TAKEN	REMARKS	STATUS (for flooded areas)
Taculing		Flooded Areas	25 July 2023	09:00 am	Water Level - 3 feet as of 11:00 AM	- Respective Barangay DRRMCs conducted evacuation of affected areas - Barangay DRRMCs, DSSD, DRRMO, CHO, Nutrition Office provided food and non-food assistance and logistical support.	Subsided as of 25 July 2023, 6:00 PM	Subsided
Tangub		Flooded Areas	25 July 2023	09:00 am	Water Level - 3 feet as of 11:00 AM	- Respective Barangay DRRMCs conducted evacuation of affected areas - Barangay DRRMCs, DSSD, DRRMO, CHO, Nutrition Office provided food and non-food assistance and logistical support.	Subsided as of 25 July 2023, 6:00 PM	Subsided
Alijis		Flooded Areas	25 July 2023	05:00 pm	Magsungay River, Yellow Level as of 5:00 pm	- Respective Barangay DRRMCs conducted evacuation of affected areas - Brgy. DRRMCs, BFP, PRC, DRRMO, and EMR conducted rescue operations. - Barangay DRRMCs, DSSD, DRRMO, CHO, Nutrition Office provided food and non-food assistance and logistical support.	Magsungay River, Normal Level, 5:00 AM, 31 July 23	Subsided
Enrique B. Magalona (Saravia)	2							
Brgy. 1, 2 and 3		Flooded Areas	26 July 2023	01:00 pm	Below knee-high flooding			Subsided
Brgy. Sto. Nino		Flooded Areas	26 July 2023	01:00 pm	Below knee-high flooding			Subsided
<b>ILOILO</b>	33							
Iloilo City	32							
Calubihan, Jaro		Flooded Areas	26 July 2023	12:10 pm	2.5ft flood water		Subsided as of 8:20am 28 Jul 2023	Subsided
Burgos Mabini, Lapaz		Flooded Areas	26 July 2023	12:40 pm	1ft flood water		Subsided as of 30 Jul 2023	Subsided
San Nicolas, Lapaz		Flooded Areas	26 July 2023	12:40 pm	10-12ft flood water		Subsided 11PM of 27 Jul 2023	Subsided
Baldoza, Lapaz		Flooded Areas	26 July 2023	01:03 pm	1.25ft flood water		subsided on July 28, 2023 9:25 am	Subsided

REGION   PROVINCE   CITY/ MUNICIPALITY   BARANGAY		TYPE OF INCIDENT	DATE OF OCCURENCE	TIME OF OCCURENCE	DESCRIPTION	ACTIONS TAKEN	REMARKS	STATUS (for flooded areas)
Taft North, Mandurriao		Flooded Areas	26 July 2023	04:00 pm	2.5ft flood water, Zone 1, Zone 3 and Zone 4, 2.5 ft		Subsided as of 5:00 pm 27 Jul 2023	Subsided
Libertad		Flooded Areas	26 July 2023	12:25 pm	1 ft - Area 6		Subsided as of 8am 28 Jul 2023	Subsided
San Isidro		Flooded Areas	27 July 2023	12:50 pm	Habitat row		subsided as of 3pm 27 Jul 2023	Subsided
Tacas		Flooded Areas	27 July 2023	08:32 am	Zone 2,3		subsides as of 5pm 27 Jul 2023	Subsided
Desamparados		Flooded Areas	27 July 2023	08:34 am	3.75 ft		Subsided as of 8:20am 28 Jul 2023	Subsided
Dungon B		Flooded Areas	27 July 2023	07:00 am	3.17ft Zone 6		Subsided as of 5 pm 27 July 2023	Subsided
Camalig		Flooded Areas	27 July 2023	07:56 am	4 ft, Zone 5 and 6		Subsided as of 5pm 27 July 2023	Subsided
Lopez Jaena Sur, Lapaz		Flooded Areas	27 July 2023		San Gregorio are (jereos extension), 1 ft		Subsided as of July 28, 2023 10 am	Subsided
Ticud		Flooded Areas	27 July 2023		Zone 3, 1.75 ft		Subsided as of 28 Jul 2023	Subsided
Magsaysay Village		Flooded Areas	27 July 2023		Near Gym and Punong, 1.25 ft		Subsided as of 9am 28 Jul 2023	Subsided
Bakhaw		Flooded Areas	26 July 2023	05:30 pm	Zone 3,4,5, and 6		Subsided as of 5:30 pm 27 Jul 2023	Subsided
San Rafael		Flooded Areas	26 July 2023	05:30 am	Sitio Boracay, 0.42 ft; Block 10 and 11: 1.25 ft		recurrence 27 Jul 2023 and subsided 5PM 27 30 Jul 2023	Subsided
PHHC Block 17		Flooded Areas	26 July 2023	06:20 pm			Subsided as of 4pm 28 Jul 2023	Subsided
Sta Rosa		Flooded Areas	27 July 2023				Subsided as of 7am 28 Jul 2023	Subsided
Bolilao		Flooded Areas	27 July 2023	07:50 am	Sitio Mainuswagon, Brookside, Dike 1, 1.67 ft		As of 5PM 27 Jul 2023 subsided	Subsided
Tabucan		Flooded Areas	27 July 2023	09:30 am	In front of one spatial condo, calle onse, footwalk 9-15in		Subsided as of 10pm 27 Jul 2023	Subsided
East Timawa		Flooded Areas	27 July 2023	09:30 am	1.17 ft along road		As of 3PM 27 Jul 2023 subsided	Subsided
West Timawa		Flooded Areas	27 July 2023				Subsided as of 3:00 PM 27 Jul 2023	Subsided
Kasing-Kasing		Flooded Areas	27 July 2023				Subsided as of 1:00 PM 27 Jul 2023	Subsided
San Antonio		Flooded Areas	27 July 2023				Subsided as of 1:00 PM 27 Jul 2023	Subsided



REGION   PROVINCE   CITY/ MUNICIPALITY   BARANGAY		TYPE OF INCIDENT	DATE OF OCCURENCE	TIME OF OCCURENCE	DESCRIPTION	ACTIONS TAKEN	REMARKS	STATUS (for flooded areas)
South Baluarte		Flooded Areas	27 July 2023				Subsided as of 1:00 PM 27 Jul 2023	Subsided
Sooc		Flooded Areas	27 July 2023		Project 6 & portion of Project 7, 2.08 ft		Subsided as of 30 Jul 2023	Subsided
Rizal Pala Pala II		Flooded Areas	26 July 2023	03:12 pm	Barangay Gym		Subsided as of 9:00 AM 27 Jul 2023	Subsided
Jalandoni- Wilson		Flooded Areas	26 July 2023	05:35 pm			Subsided as of 6:53 PM 26 Jul 2023	Subsided
San Vicente		Flooded Areas	27 July 2023		Zone 6 3 feet		Subsided as of 8:30AM 28 Jul 2023	Subsided
San Nicholas		Flooded Areas	27 July 2023		Zone 1, 4 and 5, 1feet		Subsided as of 11AM of 27 Jul 2023	Subsided
Oñate de Leon		Flooded Areas	26 July 2023		Happy Homes, 1feet		Subsided as of 6AM of 28 Jul 2023	Subsided
Sto. Niño Sur		Flooded Areas	27 July 2023		Zone 3. 1.5 feet		Subsided as of 30 Jul 2023	Subsided
San Joaquin	1							
Tiolas		Landslide (Rain-Induced)	31 July 2023	01:00 am	Sitio Indag-asan		Passable to light vehicles only. Trucks and busses were re-routed via Anini-y-Dao road.	
<b>REGION 8</b>	<b>1</b>							
<b>SOUTHERN LEYTE</b>	<b>1</b>							
Sogod	1							
		Landslide (Rain-Induced)	23 July 2023	06:00 am	Rock fall with estimated volume of 0.60 cu. m	Removal of rock fall and debris by DPWH	One lane not passable as of 06:00 AM as of 23 July 2023	
<b>REGION 12</b>	<b>36</b>							
<b>COTABATO</b>	<b>23</b>							
Pigcawayan	17							
Balogo		Flooded Areas	24 July 2023	03:00 am				Subsided
Banucagon		Flooded Areas	24 July 2023	03:00 am				Subsided
Buluan		Flooded Areas	24 July 2023	03:00 am				Subsided
Bulucaon		Flooded Areas	24 July 2023	03:00 am				Subsided
Capayuran		Flooded Areas	24 July 2023	03:00 am				Subsided
Central Panatan		Flooded Areas	24 July 2023	03:00 am				Subsided
Malu-ao		Flooded Areas	24 July 2023	03:00 am				Subsided
Midpapan 1		Flooded Areas	04 July 2023	03:00 am				Subsided
Midpapan 2		Flooded Areas	24 July 2023	03:00 am				Subsided

REGION   PROVINCE   CITY/ MUNICIPALITY   BARANGAY		TYPE OF INCIDENT	DATE OF OCCURENCE	TIME OF OCCURENCE	DESCRIPTION	ACTIONS TAKEN	REMARKS	STATUS (for flooded areas)
New Panay		Flooded Areas	24 July 2023	03:00 am				Subsided
North Manuangan		Flooded Areas	24 July 2023	03:00 am				Subsided
Poblacion 1		Flooded Areas	24 July 2023	03:00 am				Subsided
Poblacion 2		Flooded Areas	24 July 2023	03:00 am				Subsided
Poblacion 3		Flooded Areas	24 July 2023	03:00 am				Subsided
Tigbawan		Flooded Areas	24 July 2023	03:00 am				Subsided
Tubon		Flooded Areas	24 July 2023	03:00 am				Subsided
Upper Baguer		Flooded Areas	24 July 2023	03:00 am				Subsided
Alamada	6							
Mirasol		Flooded Areas	25 July 2023	02:00 am				Subsided
Raradangan		Flooded Areas	25 July 2023	02:00 am				Subsided
Barangiran		Flooded Areas	25 July 2023	02:00 am				Subsided
Bao		Flooded Areas	25 July 2023	02:00 am				Subsided
Macabasa		Flooded Areas	25 July 2023	02:00 am				Subsided
Dado		Flooded Areas	25 July 2023	02:00 am				Subsided
<b>SULTAN KUDARAT</b>	13							
Palimbang	13							
Colube		Flooded Areas	24 July 2023	04:45 pm				Subsided
Butril		Flooded Areas	24 July 2023	04:45 pm				Subsided
Kraan		Flooded Areas	23 July 2023	04:45 pm				Subsided
Kabuling		Flooded Areas	24 July 2023	04:45 pm				Subsided
Kidayan		Flooded Areas	24 July 2023	04:45 pm				Subsided
Kulong Kulong		Flooded Areas	21 July 2023	04:45 pm				Subsided
Baliango		Flooded Areas	24 July 2023	04:45 pm				Subsided
Medol		Flooded Areas	24 July 2023	04:45 pm				Subsided
Malisbong		Flooded Areas	24 July 2023	04:45 pm				Subsided
Lumitan		Flooded Areas	24 July 2023	04:45 pm				Receding
Libua		Flooded Areas	24 July 2023	04:45 pm				Subsided
Maguid		Flooded Areas	24 July 2023	04:45 pm				Subsided
Baranayan		Flooded Areas	24 July 2023	04:45 pm				Subsided
<b>BARMM</b>	22							
<b>MAGUINDANAO</b>	20							
Northern Kabuntalan	2							
Damatog		Flooded Areas	24 July 2023					Flooded
Gayonga		Flooded Areas	24 July 2023					Flooded

REGION   PROVINCE   CITY/ MUNICIPALITY   BARANGAY		TYPE OF INCIDENT	DATE OF OCCURENCE	TIME OF OCCURENCE	DESCRIPTION	ACTIONS TAKEN	REMARKS	STATUS (for flooded areas)
Sultan Mastura	8							
Tambo		Flooded Areas	24 July 2023					Flooded
Boliok		Flooded Areas	24 July 2023					Flooded
Dagorungan		Flooded Areas	24 July 2023					Flooded
Tapayan		Flooded Areas	24 July 2023					Flooded
Simuay Seashore		Flooded Areas	24 July 2023					Flooded
Balot		Flooded Areas	24 July 2023					Flooded
Kirkir		Flooded Areas	24 July 2023					Flooded
Namuken		Flooded Areas	24 July 2023					Flooded
Datu Blah T. Sinsuat	1							
Laguitan		Tornado/Destructive Winds/Strong Winds	25 July 2023		seven (7) houses damaged		2 were partially damaged and 5 were totally damaged	
Datu Montawal (Pagagawan)	1							
Tunggol		Tornado/Destructive Winds/Strong Winds	25 July 2023		1 Multipurpose gym building collapsed		Partially damaged	
Shariff Aguak (Maganoy)	5							
Bagong		Tornado/Destructive Winds/Strong Winds	25 July 2023		2 house		Partially damaged	
Lapok		Tornado/Destructive Winds/Strong Winds	25 July 2023		1 house		Partially damaged	
Poblacion Mother		Tornado/Destructive Winds/Strong Winds	25 July 2023		1 Public terminal		Partially damaged	
Poblacion II		Tornado/Destructive Winds/Strong Winds	25 July 2023		1 Purok		Partially damaged	
Satan		Tornado/Destructive Winds/Strong Winds	25 July 2023		1 house and 1 Madrasah Classroom		Partially damaged	
Datu Hoffer Ampatuan	2							
Limpongo		Tornado/Destructive Winds/Strong Winds	25 July 2023		12 houses		8 Partially Damaged and 4 Totally Damaged	
Sayap		Tornado/Destructive Winds/Strong Winds	25 July 2023		11 houses		6 Partially Damaged and 5 Totally Damaged	
Datu Abdullah Sangki	1							
Talisawa		Tornado/Destructive Winds/Strong Winds	28 July 2023	01:00 pm	10 houses		8 partially damaged and 2 totally damaged	
<b>BASILAN</b>	<b>2</b>							

REGION   PROVINCE   CITY/ MUNICIPALITY   BARANGAY		TYPE OF INCIDENT	DATE OF OCCURENCE	TIME OF OCCURENCE	DESCRIPTION	ACTIONS TAKEN	REMARKS	STATUS (for flooded areas)
Lamitan	2							
Kulaybato		Tornado/Destructive Winds/Strong Winds	28 July 2023	06:30 am				
Sta Clara		Tornado/Destructive Winds/Strong Winds	28 July 2023	06:30 am				

**AFFECTED POPULATION as of (August 23, 2023 08:00)**

REGION   PROVINCE   CITY/ MUNICIPALITY   BARANGAY		NO. OF AFFECTED			No. of ECs		Inside Evacuation Centers				Outside Evacuation Centers				TOTAL SERVED (CURRENT)			
		Brgys.	Families	Persons	CUM	NOW	Families		Persons		Families		Persons		Families		Persons	
							CUM	NOW	CUM	NOW	CUM	NOW	CUM	NOW	CUM	NOW		
		(Inside + Outside)																
<b>GRAND TOTAL</b>	660	5,746	1,377,169	5,385,066	1,947	65	48,338	1,558	171,462	5,478	85,546	11,503	323,925	43,501	133,884	13,061	495,387	48,979
<b>REGION 1</b>	111	1,966	285,382	1,179,114	354	29	6,816	685	25,926	2,415	47,175	319	177,503	1,590	53,991	1,004	203,429	4,005
<b>ILOCOS NORTE</b>	23	513	68,508	283,753	86	0	1,268	0	4,611	0	2,602	0	7,671	0	3,870	0	12,282	0
Adams	1	1	890	2,584	0	0	0	0	0	0	1	0	3	0	1	0	3	0
		1	890	2,584	0	0	0	0	0	0	1	0	3	0	1	0	3	0
Bacarra	1	43	4,561	22,805	1	0	34	0	96	0	0	0	0	0	34	0	96	0
		43	4,561	22,805	1	0	34	0	96	0	0	0	0	0	34	0	96	0
Badoc	1	17	410	1,674	6	0	163	0	637	0	33	0	111	0	196	0	748	0
		17	410	1,674	6	0	163	0	637	0	33	0	111	0	196	0	748	0
Bangui	1	11	169	643	3	0	25	0	72	0	0	0	0	0	25	0	72	0
		11	169	643	3	0	25	0	72	0	0	0	0	0	25	0	72	0
Banna	1	20	1,300	4,573	8	0	49	0	189	0	8	0	34	0	57	0	223	0
		20	1,300	4,573	8	0	49	0	189	0	8	0	34	0	57	0	223	0
Burgos	1	11	434	1,646	3	0	8	0	33	0	7	0	13	0	15	0	46	0
		11	434	1,646	3	0	8	0	33	0	7	0	13	0	15	0	46	0
Carasi	1	3	400	1,692	2	0	11	0	39	0	11	0	34	0	22	0	73	0
		3	400	1,692	2	0	11	0	39	0	11	0	34	0	22	0	73	0
City of Batac	1	40	6,504	21,058	5	0	34	0	113	0	2,296	0	6,613	0	2,330	0	6,726	0
		40	6,504	21,058	5	0	34	0	113	0	2,296	0	6,613	0	2,330	0	6,726	0
Currimao	1	20	543	2,345	2	0	3	0	15	0	0	0	0	0	3	0	15	0
		20	543	2,345	2	0	3	0	15	0	0	0	0	0	3	0	15	0

REGION   PROVINCE   CITY/ MUNICIPALITY   BARANGAY		NO. OF AFFECTED			No. of ECs		Inside Evacuation Centers				Outside Evacuation Centers				TOTAL SERVED (CURRENT)			
		Brgys.	Families	Persons	CUM	NOW	Families		Persons		Families		Persons		Families		Persons	
							CUM	NOW	CUM	NOW	CUM	NOW	CUM	NOW	CUM	NOW	CUM	NOW
							(Inside + Outside)											
Dingras	1	31	9,574	47,870	4	0	24	0	86	0	0	0	0	0	24	0	86	0
		31	9,574	47,870	4	0	24	0	86	0	0	0	0	0	24	0	86	0
Dumalneg	1	4	873	4,283	1	0	3	0	11	0	0	0	0	0	3	0	11	0
		4	873	4,283	1	0	3	0	11	0	0	0	0	0	3	0	11	0
Laoag City	1	75	10,253	39,630	25	0	380	0	1,430	0	153	0	483	0	533	0	1,913	0
		75	10,253	39,630	25	0	380	0	1,430	0	153	0	483	0	533	0	1,913	0
Marcos	1	13	4,029	18,309	1	0	212	0	831	0	0	0	0	0	212	0	831	0
		13	4,029	18,309	1	0	212	0	831	0	0	0	0	0	212	0	831	0
Nueva Era	1	11	2,867	14,335	2	0	7	0	29	0	4	0	19	0	11	0	48	0
		11	2,867	14,335	2	0	7	0	29	0	4	0	19	0	11	0	48	0
Pagudpud	1	16	2,311	11,271	3	0	111	0	295	0	9	0	31	0	120	0	326	0
		16	2,311	11,271	3	0	111	0	295	0	9	0	31	0	120	0	326	0
Paoay	1	30	2,373	8,165	1	0	2	0	4	0	0	0	0	0	2	0	4	0
		30	2,373	8,165	1	0	2	0	4	0	0	0	0	0	2	0	4	0
Pasuquin	1	22	937	3,439	2	0	18	0	62	0	6	0	10	0	24	0	72	0
		22	937	3,439	2	0	18	0	62	0	6	0	10	0	24	0	72	0
Piddig	1	23	2,136	8,131	8	0	81	0	267	0	0	0	0	0	81	0	267	0
		23	2,136	8,131	8	0	81	0	267	0	0	0	0	0	81	0	267	0
Pinili	1	23	555	1,766	1	0	1	0	4	0	7	0	32	0	8	0	36	0
		23	555	1,766	1	0	1	0	4	0	7	0	32	0	8	0	36	0
San Nicolas	1	24	1,031	4,272	5	0	78	0	311	0	37	0	176	0	115	0	487	0
		24	1,031	4,272	5	0	78	0	311	0	37	0	176	0	115	0	487	0
Sarrat	1	19	619	2,032	0	0	0	0	0	0	27	0	102	0	27	0	102	0
		19	619	2,032	0	0	0	0	0	0	27	0	102	0	27	0	102	0
Solsona	1	22	7,328	36,640	2	0	22	0	83	0	3	0	10	0	25	0	93	0
		22	7,328	36,640	2	0	22	0	83	0	3	0	10	0	25	0	93	0
Vintar	1	34	8,411	24,590	1	0	2	0	4	0	0	0	0	0	2	0	4	0
		34	8,411	24,590	1	0	2	0	4	0	0	0	0	0	2	0	4	0
<b>ILOCOS SUR</b>	<b>34</b>	<b>651</b>	<b>76,556</b>	<b>277,657</b>	<b>127</b>	<b>8</b>	<b>3,806</b>	<b>118</b>	<b>14,833</b>	<b>512</b>	<b>27,393</b>	<b>0</b>	<b>102,213</b>	<b>0</b>	<b>31,199</b>	<b>118</b>	<b>117,046</b>	<b>512</b>
Alilem	1	8	45	162	1	0	1	0	5	0	14	0	39	0	15	0	44	0
		8	45	162	1	0	1	0	5	0	14	0	39	0	15	0	44	0
Banayoyo	1	15	113	549	0	0	0	0	0	0	22	0	86	0	22	0	86	0

REGION   PROVINCE   CITY/ MUNICIPALITY   BARANGAY		NO. OF AFFECTED			No. of ECs		Inside Evacuation Centers				Outside Evacuation Centers				TOTAL SERVED (CURRENT)			
		Brgys.	Families	Persons	CUM	NOW	Families		Persons		Families		Persons		(Inside + Outside)			
							CUM	NOW	CUM	NOW	CUM	NOW	CUM	NOW	CUM	NOW	CUM	NOW
		15	113	549	0	0	0	0	0	0	22	0	86	0	22	0	86	0
Bantay	1	31	2,822	9,841	8	0	211	0	603	0	508	0	1,778	0	719	0	2,381	0
		31	2,822	9,841	8	0	211	0	603	0	508	0	1,778	0	719	0	2,381	0
Burgos	1	14	151	510	3	0	43	0	104	0	53	0	161	0	96	0	265	0
		14	151	510	3	0	43	0	104	0	53	0	161	0	96	0	265	0
Cabugao	1	33	6,029	20,738	1	0	27	0	102	0	10	0	29	0	37	0	131	0
		33	6,029	20,738	1	0	27	0	102	0	10	0	29	0	37	0	131	0
Caoayan	1	17	7,299	19,209	3	0	93	0	337	0	7,206	0	18,872	0	7,299	0	19,209	0
		17	7,299	19,209	3	0	93	0	337	0	7,206	0	18,872	0	7,299	0	19,209	0
Cervantes	1	13	3,081	14,446	4	0	12	0	52	0	3,069	0	14,394	0	3,081	0	14,446	0
		13	3,081	14,446	4	0	12	0	52	0	3,069	0	14,394	0	3,081	0	14,446	0
City of Candon	1	34	508	2,151	8	0	49	0	194	0	149	0	517	0	198	0	711	0
		34	508	2,151	8	0	49	0	194	0	149	0	517	0	198	0	711	0
City of Vigan	1	39	12,510	50,275	29	8	1,880	118	7,864	512	10,452	0	41,736	0	12,332	118	49,600	512
		39	12,510	50,275	29	8	1,880	118	7,864	512	10,452	0	41,736	0	12,332	118	49,600	512
Galimuyod	1	17	72	250	3	0	18	0	58	0	17	0	55	0	35	0	113	0
		17	72	250	3	0	18	0	58	0	17	0	55	0	35	0	113	0
Gregorio del Pilar	1	4	5	12	0	0	0	0	0	0	0	0	0	0	0	0	0	0
		4	5	12	0	0	0	0	0	0	0	0	0	0	0	0	0	0
Lidlidda	1	6	28	97	0	0	0	0	0	0	28	0	97	0	28	0	97	0
		6	28	97	0	0	0	0	0	0	28	0	97	0	28	0	97	0
Magsingal	1	28	768	2,059	2	0	37	0	90	0	16	0	61	0	53	0	151	0
		28	768	2,059	2	0	37	0	90	0	16	0	61	0	53	0	151	0
Nagbukel	1	10	249	1,004	2	0	81	0	295	0	140	0	593	0	221	0	888	0
		10	249	1,004	2	0	81	0	295	0	140	0	593	0	221	0	888	0
Narvacan	1	34	16,694	52,835	8	0	139	0	427	0	485	0	2,399	0	624	0	2,826	0
		34	16,694	52,835	8	0	139	0	427	0	485	0	2,399	0	624	0	2,826	0
Quirino (Angkaki)	1	7	61	278	1	0	18	0	63	0	0	0	0	0	18	0	63	0
		7	61	278	1	0	18	0	63	0	0	0	0	0	18	0	63	0
Salcedo	1	9	37	133	2	0	5	0	14	0	7	0	21	0	12	0	35	0
		9	37	133	2	0	5	0	14	0	7	0	21	0	12	0	35	0
San Emilio	1	8	974	4,154	1	0	4	0	17	0	16	0	54	0	20	0	71	0

REGION   PROVINCE   CITY/ MUNICIPALITY   BARANGAY		NO. OF AFFECTED			No. of ECs		Inside Evacuation Centers				Outside Evacuation Centers				TOTAL SERVED (CURRENT)			
		Brgys.	Families	Persons	CUM	NOW	Families		Persons		Families		Persons		Families		Persons	
							CUM	NOW	CUM	NOW	CUM	NOW	CUM	NOW	CUM	NOW	CUM	NOW
							(Inside + Outside)											
		8	974	4,154	1	0	4	0	17	0	16	0	54	0	20	0	71	0
San Esteban	1	10	506	2,062	1	0	44	0	163	0	83	0	300	0	127	0	463	0
		10	506	2,062	1	0	44	0	163	0	83	0	300	0	127	0	463	0
San Ildefonso	1	11	586	2,301	5	0	243	0	900	0	0	0	0	0	243	0	900	0
		11	586	2,301	5	0	243	0	900	0	0	0	0	0	243	0	900	0
San Juan	1	32	1,655	5,607	1	0	15	0	47	0	1,640	0	5,560	0	1,655	0	5,607	0
		32	1,655	5,607	1	0	15	0	47	0	1,640	0	5,560	0	1,655	0	5,607	0
San Vicente	1	7	2,903	9,731	1	0	27	0	137	0	106	0	461	0	133	0	598	0
		7	2,903	9,731	1	0	27	0	137	0	106	0	461	0	133	0	598	0
Santa	1	15	1,699	8,475	2	0	89	0	316	0	1,225	0	6,326	0	1,314	0	6,642	0
		15	1,699	8,475	2	0	89	0	316	0	1,225	0	6,326	0	1,314	0	6,642	0
Santa Catalina	1	9	899	4,029	1	0	157	0	762	0	13	0	40	0	170	0	802	0
		9	899	4,029	1	0	157	0	762	0	13	0	40	0	170	0	802	0
Santa Cruz	1	31	502	1,802	8	0	42	0	157	0	202	0	654	0	244	0	811	0
		31	502	1,802	8	0	42	0	157	0	202	0	654	0	244	0	811	0
Santa Lucia	1	22	1,943	7,540	10	0	174	0	698	0	245	0	792	0	419	0	1,490	0
		22	1,943	7,540	10	0	174	0	698	0	245	0	792	0	419	0	1,490	0
Santa Maria	1	33	4,314	16,320	3	0	49	0	195	0	1	0	6	0	50	0	201	0
		33	4,314	16,320	3	0	49	0	195	0	1	0	6	0	50	0	201	0
Santiago	1	24	717	2,598	2	0	13	0	40	0	651	0	2,279	0	664	0	2,319	0
		24	717	2,598	2	0	13	0	40	0	651	0	2,279	0	664	0	2,319	0
Santo Domingo	1	31	2,486	6,427	2	0	173	0	656	0	0	0	0	0	173	0	656	0
		31	2,486	6,427	2	0	173	0	656	0	0	0	0	0	173	0	656	0
Sigay	1	7	25	93	4	0	6	0	22	0	13	0	38	0	19	0	60	0
		7	25	93	4	0	6	0	22	0	13	0	38	0	19	0	60	0
Sinait	1	35	153	673	1	0	4	0	22	0	1	0	5	0	5	0	27	0
		35	153	673	1	0	4	0	22	0	1	0	5	0	5	0	27	0
Sugpon	1	6	855	4,275	0	0	0	0	0	0	10	0	34	0	10	0	34	0
		6	855	4,275	0	0	0	0	0	0	10	0	34	0	10	0	34	0
Suyo	1	8	135	448	2	0	10	0	20	0	37	0	89	0	47	0	109	0
		8	135	448	2	0	10	0	20	0	37	0	89	0	47	0	109	0
Tagudin	1	43	5,732	26,573	8	0	142	0	473	0	974	0	4,737	0	1,116	0	5,210	0

REGION   PROVINCE   CITY/ MUNICIPALITY   BARANGAY		NO. OF AFFECTED			No. of ECs		Inside Evacuation Centers				Outside Evacuation Centers				TOTAL SERVED (CURRENT)			
		Brgys.	Families	Persons	CUM	NOW	Families		Persons		Families		Persons		(Inside + Outside)			
							CUM	NOW	CUM	NOW	CUM	NOW	CUM	NOW	CUM	NOW	CUM	NOW
		43	5,732	26,573	8	0	142	0	473	0	974	0	4,737	0	1,116	0	5,210	0
<b>LA UNION</b>	<b>18</b>	<b>334</b>	<b>20,811</b>	<b>79,783</b>	<b>48</b>	<b>0</b>	<b>307</b>	<b>0</b>	<b>1,001</b>	<b>0</b>	<b>14,421</b>	<b>2</b>	<b>56,898</b>	<b>10</b>	<b>14,728</b>	<b>2</b>	<b>57,899</b>	<b>10</b>
Agoo	1	23	115	373	3	0	14	0	48	0	24	0	70	0	38	0	118	0
		23	115	373	3	0	14	0	48	0	24	0	70	0	38	0	118	0
Aringay	1	7	841	3,508	0	0	0	0	0	0	841	0	3,408	0	841	0	3,408	0
		7	841	3,508	0	0	0	0	0	0	841	0	3,408	0	841	0	3,408	0
Bacnotan	1	36	677	1,878	6	0	20	0	50	0	1	0	6	0	21	0	56	0
		36	677	1,878	6	0	20	0	50	0	1	0	6	0	21	0	56	0
Bagulin	1	10	55	211	0	0	0	0	0	0	0	0	0	0	0	0	0	0
		10	55	211	0	0	0	0	0	0	0	0	0	0	0	0	0	0
Balaoan	1	32	395	1,721	1	0	3	0	7	0	392	0	1,714	0	395	0	1,721	0
		32	395	1,721	1	0	3	0	7	0	392	0	1,714	0	395	0	1,721	0
Bangar	1	30	3,745	11,976	7	0	135	0	385	0	1,482	0	5,110	0	1,617	0	5,495	0
		30	3,745	11,976	7	0	135	0	385	0	1,482	0	5,110	0	1,617	0	5,495	0
Bauang	1	17	157	568	4	0	20	0	87	0	121	0	426	0	141	0	513	0
		17	157	568	4	0	20	0	87	0	121	0	426	0	141	0	513	0
Burgos	1	10	28	135	0	0	0	0	0	0	27	1	130	5	27	1	130	5
		10	28	135	0	0	0	0	0	0	27	1	130	5	27	1	130	5
Caba	1	10	121	359	0	0	0	0	0	0	108	0	326	0	108	0	326	0
		10	121	359	0	0	0	0	0	0	108	0	326	0	108	0	326	0
City of San Fernando	1	17	74	290	10	0	61	0	239	0	12	1	47	5	73	1	286	5
		17	74	290	10	0	61	0	239	0	12	1	47	5	73	1	286	5
Luna	1	40	11,415	45,660	8	0	26	0	85	0	11,386	0	45,552	0	11,412	0	45,637	0
		40	11,415	45,660	8	0	26	0	85	0	11,386	0	45,552	0	11,412	0	45,637	0
Naguilian	1	37	250	1,415	0	0	0	0	0	0	13	0	58	0	13	0	58	0
		37	250	1,415	0	0	0	0	0	0	13	0	58	0	13	0	58	0
Pugo	1	2	7	22	0	0	0	0	0	0	5	0	15	0	5	0	15	0
		2	7	22	0	0	0	0	0	0	5	0	15	0	5	0	15	0
Rosario	1	6	272	1,350	0	0	0	0	0	0	1	0	5	0	1	0	5	0
		6	272	1,350	0	0	0	0	0	0	1	0	5	0	1	0	5	0
San Gabriel	1	1	4	16	0	0	0	0	0	0	0	0	0	0	0	0	0	0
		1	4	16	0	0	0	0	0	0	0	0	0	0	0	0	0	0



REGION   PROVINCE   CITY/ MUNICIPALITY   BARANGAY		NO. OF AFFECTED			No. of ECs		Inside Evacuation Centers				Outside Evacuation Centers				TOTAL SERVED (CURRENT)			
							(Inside + Outside)											
		Brgys.	Families	Persons	CUM	NOW	Families		Persons		Families		Persons		Families		Persons	
							CUM	NOW	CUM	NOW	CUM	NOW	CUM	NOW	CUM	NOW	CUM	NOW
San Juan	1	24	744	3,122	2	0	2	0	6	0	0	0	0	0	2	0	6	0
		24	744	3,122	2	0	2	0	6	0	0	0	0	0	2	0	6	0
Santo Tomas	1	16	1,611	6,213	2	0	15	0	63	0	0	0	0	0	15	0	63	0
		16	1,611	6,213	2	0	15	0	63	0	0	0	0	0	15	0	63	0
Sudipen	1	16	300	966	5	0	11	0	31	0	8	0	31	0	19	0	62	0
		16	300	966	5	0	11	0	31	0	8	0	31	0	19	0	62	0
<b>PANGASINAN</b>	<b>36</b>	<b>468</b>	<b>119,507</b>	<b>537,921</b>	<b>93</b>	<b>21</b>	<b>1,435</b>	<b>567</b>	<b>5,481</b>	<b>1,903</b>	<b>2,759</b>	<b>317</b>	<b>10,721</b>	<b>1,580</b>	<b>4,194</b>	<b>884</b>	<b>16,202</b>	<b>3,483</b>
Agno	1	4	265	477	0	0	0	0	0	0	0	0	0	0	0	0	0	0
		4	265	477	0	0	0	0	0	0	0	0	0	0	0	0	0	0
Aguilar	1	12	1,830	7,215	4	0	38	0	130	0	425	0	1,963	0	463	0	2,093	0
		12	1,830	7,215	4	0	38	0	130	0	425	0	1,963	0	463	0	2,093	0
Alaminos City	1	5	18	63	4	0	16	0	56	0	2	0	7	0	18	0	63	0
		5	18	63	4	0	16	0	56	0	2	0	7	0	18	0	63	0
Alcala	1	16	1,616	8,121	1	0	17	0	51	0	2	2	11	11	19	2	62	11
		16	1,616	8,121	1	0	17	0	51	0	2	2	11	11	19	2	62	11
Anda	1	2	8	20	2	0	8	0	20	0	0	0	0	0	8	0	20	0
		2	8	20	2	0	8	0	20	0	0	0	0	0	8	0	20	0
Balungao	1	5	616	3,120	0	0	0	0	0	0	0	0	0	0	0	0	0	0
		5	616	3,120	0	0	0	0	0	0	0	0	0	0	0	0	0	0
Bani	1	9	823	4,079	2	0	6	0	18	0	9	0	33	0	15	0	51	0
		9	823	4,079	2	0	6	0	18	0	9	0	33	0	15	0	51	0
Basista	1	13	2,075	7,657	4	2	28	7	101	28	18	0	74	0	46	7	175	28
		13	2,075	7,657	4	2	28	7	101	28	18	0	74	0	46	7	175	28
Bautista	1	9	816	2,586	2	2	2	2	5	5	2	2	14	14	4	4	19	19
		9	816	2,586	2	2	2	2	5	5	2	2	14	14	4	4	19	19
Bayambang	1	21	1,008	4,048	2	0	37	0	120	0	922	0	4,310	0	959	0	4,430	0
		21	1,008	4,048	2	0	37	0	120	0	922	0	4,310	0	959	0	4,430	0
Binalonan	1	2	2	5	0	0	0	0	0	0	5	0	28	0	5	0	28	0
		2	2	5	0	0	0	0	0	0	5	0	28	0	5	0	28	0
Binmaley	1	32	18,018	90,090	2	0	12	0	45	0	96	0	416	0	108	0	461	0
		32	18,018	90,090	2	0	12	0	45	0	96	0	416	0	108	0	461	0
Bugallon	1	14	3,420	16,816	2	0	16	0	51	0	0	0	0	0	16	0	51	0

REGION   PROVINCE   CITY/ MUNICIPALITY   BARANGAY		NO. OF AFFECTED			No. of ECs		Inside Evacuation Centers				Outside Evacuation Centers				TOTAL SERVED (CURRENT)			
		Brgys.	Families	Persons	CUM	NOW	Families		Persons		Families		Persons		Families		Persons	
							CUM	NOW	CUM	NOW	CUM	NOW	CUM	NOW	CUM	NOW	CUM	NOW
							(Inside + Outside)											
		14	3,420	16,816	2	0	16	0	51	0	0	0	0	0	16	0	51	0
Calasiao	1	24	13,678	69,748	4	1	48	4	172	16	0	0	0	0	48	4	172	16
		24	13,678	69,748	4	1	48	4	172	16	0	0	0	0	48	4	172	16
Dagupan City	1	31	30,070	116,455	26	15	671	553	2,239	1,850	0	0	0	0	671	553	2,239	1,850
		31	30,070	116,455	26	15	671	553	2,239	1,850	0	0	0	0	671	553	2,239	1,850
Labrador	1	3	11	40	1	0	1	0	3	0	9	0	26	0	10	0	29	0
		3	11	40	1	0	1	0	3	0	9	0	26	0	10	0	29	0
Laoac	1	1	4	12	1	0	4	0	12	0	0	0	0	0	4	0	12	0
		1	4	12	1	0	4	0	12	0	0	0	0	0	4	0	12	0
Lingayen	1	30	10,682	42,428	8	1	25	1	98	4	41	0	184	0	66	1	282	4
		30	10,682	42,428	8	1	25	1	98	4	41	0	184	0	66	1	282	4
Mabini	1	8	143	390	0	0	0	0	0	0	0	0	0	0	0	0	0	0
		8	143	390	0	0	0	0	0	0	0	0	0	0	0	0	0	0
Malasiqui	1	7	131	650	3	0	21	0	89	0	2	1	7	5	23	1	96	5
		7	131	650	3	0	21	0	89	0	2	1	7	5	23	1	96	5
Manaoag	1	1	4	10	1	0	4	0	10	0	0	0	0	0	4	0	10	0
		1	4	10	1	0	4	0	10	0	0	0	0	0	4	0	10	0
Mangaldan	1	26	3,655	14,728	15	0	178	0	752	0	0	0	0	0	178	0	752	0
		26	3,655	14,728	15	0	178	0	752	0	0	0	0	0	178	0	752	0
Mangatarem	1	67	11,255	56,275	0	0	0	0	0	0	781	0	1,473	0	781	0	1,473	0
		67	11,255	56,275	0	0	0	0	0	0	781	0	1,473	0	781	0	1,473	0
Mapandan	1	10	185	890	0	0	0	0	0	0	185	185	890	890	185	185	890	890
		10	185	890	0	0	0	0	0	0	185	185	890	890	185	185	890	890
Rosales	1	11	879	4,395	1	0	1	0	5	0	0	0	0	0	1	0	5	0
		11	879	4,395	1	0	1	0	5	0	0	0	0	0	1	0	5	0
San Carlos City	1	1	1	5	1	0	1	0	5	0	0	0	0	0	1	0	5	0
		1	1	5	1	0	1	0	5	0	0	0	0	0	1	0	5	0
San Fabian	1	14	1,895	6,730	0	0	0	0	0	0	21	0	65	0	21	0	65	0
		14	1,895	6,730	0	0	0	0	0	0	21	0	65	0	21	0	65	0
San Manuel	1	2	2	9	0	0	0	0	0	0	0	0	0	0	0	0	0	0
		2	2	9	0	0	0	0	0	0	0	0	0	0	0	0	0	0
San Quintin	1	14	900	4,718	0	0	0	0	0	0	116	116	608	608	116	116	608	608

REGION   PROVINCE   CITY/ MUNICIPALITY   BARANGAY		NO. OF AFFECTED			No. of ECs		Inside Evacuation Centers				Outside Evacuation Centers				TOTAL SERVED (CURRENT)				
		Brgys.	Families	Persons	CUM	NOW	Families		Persons		Families		Persons		Families		Persons		
							CUM	NOW	CUM	NOW	CUM	NOW	CUM	NOW	CUM	NOW	CUM	NOW	
(Inside + Outside)																			
		14	900	4,718	0	0	0	0	0	0	0	116	116	608	608	116	116	608	608
Santa Barbara	1	29	11,500	57,230	1	0	11	0	49	0	0	0	0	0	0	11	0	49	0
		29	11,500	57,230	1	0	11	0	49	0	0	0	0	0	0	11	0	49	0
Santa Maria	1	1	11	40	0	0	0	0	0	0	0	0	0	0	0	0	0	0	0
		1	11	40	0	0	0	0	0	0	0	0	0	0	0	0	0	0	0
Sual	1	1	1	2	0	0	0	0	0	0	0	1	1	2	2	1	1	2	2
		1	1	2	0	0	0	0	0	0	0	1	1	2	2	1	1	2	2
Tayug	1	6	186	621	0	0	0	0	0	0	0	0	0	0	0	0	0	0	0
		6	186	621	0	0	0	0	0	0	0	0	0	0	0	0	0	0	0
Urbiztondo	1	21	2,518	12,587	5	0	197	0	985	0	10	10	50	50	207	10	1,035	50	
		21	2,518	12,587	5	0	197	0	985	0	10	10	50	50	207	10	1,035	50	
Urdaneta City	1	12	738	3,490	1	0	93	0	465	0	112	0	560	0	205	0	1,025	0	
		12	738	3,490	1	0	93	0	465	0	112	0	560	0	205	0	1,025	0	
Villasis	1	4	543	2,171	0	0	0	0	0	0	0	0	0	0	0	0	0	0	
		4	543	2,171	0	0	0	0	0	0	0	0	0	0	0	0	0	0	
<b>REGION 2</b>	<b>56</b>	<b>699</b>	<b>58,882</b>	<b>209,393</b>	<b>340</b>	<b>0</b>	<b>10,301</b>	<b>0</b>	<b>33,258</b>	<b>0</b>	<b>7,475</b>	<b>0</b>	<b>26,492</b>	<b>0</b>	<b>17,776</b>	<b>0</b>	<b>59,750</b>	<b>0</b>	
<b>BATANES</b>	<b>6</b>	<b>29</b>	<b>6,644</b>	<b>20,553</b>	<b>5</b>	<b>0</b>	<b>12</b>	<b>0</b>	<b>41</b>	<b>0</b>	<b>29</b>	<b>0</b>	<b>75</b>	<b>0</b>	<b>41</b>	<b>0</b>	<b>116</b>	<b>0</b>	
BASCO (Capital)	1	6	3,784	11,147	2	0	4	0	10	0	1	0	5	0	5	0	15	0	
		6	3,784	11,147	2	0	4	0	10	0	1	0	5	0	5	0	15	0	
ITBAYAT	1	5	981	3,028	0	0	0	0	0	0	25	0	62	0	25	0	62	0	
		5	981	3,028	0	0	0	0	0	0	25	0	62	0	25	0	62	0	
IVANA	1	4	449	1,570	1	0	4	0	10	0	3	0	8	0	7	0	18	0	
		4	449	1,570	1	0	4	0	10	0	3	0	8	0	7	0	18	0	
MAHATAO	1	4	571	1,815	2	0	4	0	21	0	0	0	0	0	4	0	21	0	
		4	571	1,815	2	0	4	0	21	0	0	0	0	0	4	0	21	0	
SABTANG	1	6	580	1,971	0	0	0	0	0	0	0	0	0	0	0	0	0	0	
		6	580	1,971	0	0	0	0	0	0	0	0	0	0	0	0	0	0	
UYUGAN	1	4	279	1,022	0	0	0	0	0	0	0	0	0	0	0	0	0	0	
		4	279	1,022	0	0	0	0	0	0	0	0	0	0	0	0	0	0	
<b>CAGAYAN</b>	<b>27</b>	<b>508</b>	<b>50,179</b>	<b>180,840</b>	<b>289</b>	<b>0</b>	<b>9,744</b>	<b>0</b>	<b>31,437</b>	<b>0</b>	<b>7,000</b>	<b>0</b>	<b>24,622</b>	<b>0</b>	<b>16,744</b>	<b>0</b>	<b>56,059</b>	<b>0</b>	
ABULUG	1	20	7,013	23,404	13	0	3,929	0	12,937	0	1,694	0	5,720	0	5,623	0	18,657	0	
		20	7,013	23,404	13	0	3,929	0	12,937	0	1,694	0	5,720	0	5,623	0	18,657	0	

REGION   PROVINCE   CITY/ MUNICIPALITY   BARANGAY		NO. OF AFFECTED			No. of ECs		Inside Evacuation Centers				Outside Evacuation Centers				TOTAL SERVED (CURRENT)			
		Brgys.	Families	Persons	CUM	NOW	Families		Persons		Families		Persons		Families		Persons	
							CUM	NOW	CUM	NOW	CUM	NOW	CUM	NOW	CUM	NOW	CUM	NOW
							(Inside + Outside)											
ALCALA	1	14	117	408	2	0	43	0	136	0	9	0	23	0	52	0	159	0
		14	117	408	2	0	43	0	136	0	9	0	23	0	52	0	159	0
ALLACAPAN	1	27	1,365	4,740	20	0	260	0	859	0	209	0	667	0	469	0	1,526	0
		27	1,365	4,740	20	0	260	0	859	0	209	0	667	0	469	0	1,526	0
AMULUNG	1	4	13	39	3	0	11	0	36	0	2	0	3	0	13	0	39	0
		4	13	39	3	0	11	0	36	0	2	0	3	0	13	0	39	0
APARRI	1	38	9,437	36,014	16	0	215	0	651	0	831	0	3,122	0	1,046	0	3,773	0
		38	9,437	36,014	16	0	215	0	651	0	831	0	3,122	0	1,046	0	3,773	0
BAGGAO	1	48	2,260	6,926	36	0	1,895	0	5,683	0	364	0	1,168	0	2,259	0	6,851	0
		48	2,260	6,926	36	0	1,895	0	5,683	0	364	0	1,168	0	2,259	0	6,851	0
BALLESTEROS	1	19	1,878	4,933	13	0	131	0	417	0	190	0	637	0	321	0	1,054	0
		19	1,878	4,933	13	0	131	0	417	0	190	0	637	0	321	0	1,054	0
BUGUEY	1	24	1,332	5,174	3	0	60	0	254	0	0	0	0	0	60	0	254	0
		24	1,332	5,174	3	0	60	0	254	0	0	0	0	0	60	0	254	0
CALAYAN	1	12	5,750	21,254	9	0	359	0	1,226	0	1,222	0	5,145	0	1,581	0	6,371	0
		12	5,750	21,254	9	0	359	0	1,226	0	1,222	0	5,145	0	1,581	0	6,371	0
CAMALANIUGAN	1	26	372	1,495	7	0	70	0	228	0	6	0	21	0	76	0	249	0
		26	372	1,495	7	0	70	0	228	0	6	0	21	0	76	0	249	0
CLAVERIA	1	40	3,690	17,947	21	0	107	0	354	0	168	0	538	0	275	0	892	0
		40	3,690	17,947	21	0	107	0	354	0	168	0	538	0	275	0	892	0
ENRILE	1	1	5	24	1	0	5	0	24	0	0	0	0	0	5	0	24	0
		1	5	24	1	0	5	0	24	0	0	0	0	0	5	0	24	0
GATTARAN	1	37	1,537	5,216	36	0	716	0	2,432	0	791	0	2,678	0	1,507	0	5,110	0
		37	1,537	5,216	36	0	716	0	2,432	0	791	0	2,678	0	1,507	0	5,110	0
GONZAGA	1	23	999	3,566	16	0	419	0	1,329	0	104	0	366	0	523	0	1,695	0
		23	999	3,566	16	0	419	0	1,329	0	104	0	366	0	523	0	1,695	0
IGUIG	1	9	48	155	1	0	4	0	7	0	33	0	124	0	37	0	131	0
		9	48	155	1	0	4	0	7	0	33	0	124	0	37	0	131	0
LAL-LO	1	32	628	1,953	21	0	311	0	943	0	49	0	143	0	360	0	1,086	0
		32	628	1,953	21	0	311	0	943	0	49	0	143	0	360	0	1,086	0
LASAM	1	15	257	856	7	0	73	0	253	0	16	0	63	0	89	0	316	0
		15	257	856	7	0	73	0	253	0	16	0	63	0	89	0	316	0

REGION   PROVINCE   CITY/ MUNICIPALITY   BARANGAY		NO. OF AFFECTED			No. of ECs		Inside Evacuation Centers				Outside Evacuation Centers				TOTAL SERVED (CURRENT)			
		Brgys.	Families	Persons	CUM	NOW	Families		Persons		Families		Persons		Families		Persons	
							CUM	NOW	CUM	NOW	CUM	NOW	CUM	NOW	CUM	NOW	CUM	NOW
							(Inside + Outside)											
PAMPLONA	1	17	1,368	6,534	9	0	228	0	785	0	282	0	890	0	510	0	1,675	0
		17	1,368	6,534	9	0	228	0	785	0	282	0	890	0	510	0	1,675	0
Peñablanca	1	12	688	2,112	5	0	8	0	30	0	334	0	993	0	342	0	1,023	0
		12	688	2,112	5	0	8	0	30	0	334	0	993	0	342	0	1,023	0
PIAT	1	6	43	124	0	0	0	0	0	0	13	0	24	0	13	0	24	0
		6	43	124	0	0	0	0	0	0	13	0	24	0	13	0	24	0
SANCHEZ-MIRA	1	18	8,522	27,804	12	0	150	0	480	0	20	0	69	0	170	0	549	0
		18	8,522	27,804	12	0	150	0	480	0	20	0	69	0	170	0	549	0
SANTA ANA	1	16	741	2,422	13	0	462	0	1,506	0	214	0	786	0	676	0	2,292	0
		16	741	2,422	13	0	462	0	1,506	0	214	0	786	0	676	0	2,292	0
SANTA PRAXEDES	1	10	376	1,432	8	0	101	0	279	0	32	0	82	0	133	0	361	0
		10	376	1,432	8	0	101	0	279	0	32	0	82	0	133	0	361	0
SANTA TERESITA	1	13	1,290	4,814	7	0	106	0	341	0	67	0	192	0	173	0	533	0
		13	1,290	4,814	7	0	106	0	341	0	67	0	192	0	173	0	533	0
Santo Niño (Faire)	1	20	300	994	7	0	61	0	162	0	238	0	827	0	299	0	989	0
		20	300	994	7	0	61	0	162	0	238	0	827	0	299	0	989	0
TUAO	1	3	127	429	1	0	18	0	77	0	91	0	278	0	109	0	355	0
		3	127	429	1	0	18	0	77	0	91	0	278	0	109	0	355	0
TUGUEGARAO CITY (Capital)	1	4	23	71	2	0	2	0	8	0	21	0	63	0	23	0	71	0
		4	23	71	2	0	2	0	8	0	21	0	63	0	23	0	71	0
<b>ISABELA</b>	<b>8</b>	<b>48</b>	<b>632</b>	<b>2,151</b>	<b>29</b>	<b>0</b>	<b>454</b>	<b>0</b>	<b>1,438</b>	<b>0</b>	<b>178</b>	<b>0</b>	<b>713</b>	<b>0</b>	<b>632</b>	<b>0</b>	<b>2,151</b>	<b>0</b>
CABATUAN	1	2	4	20	2	0	4	0	20	0	0	0	0	0	4	0	20	0
		2	4	20	2	0	4	0	20	0	0	0	0	0	4	0	20	0
DIVILACAN	1	9	76	295	8	0	68	0	265	0	8	0	30	0	76	0	295	0
		9	76	295	8	0	68	0	265	0	8	0	30	0	76	0	295	0
MACONACON	1	10	336	959	12	0	326	0	939	0	10	0	20	0	336	0	959	0
		10	336	959	12	0	326	0	939	0	10	0	20	0	336	0	959	0
PALANAN	1	3	99	374	4	0	20	0	80	0	79	0	294	0	99	0	374	0
		3	99	374	4	0	20	0	80	0	79	0	294	0	99	0	374	0
RAMON	1	4	15	62	1	0	7	0	21	0	8	0	41	0	15	0	62	0
		4	15	62	1	0	7	0	21	0	8	0	41	0	15	0	62	0
REINA MERCEDES	1	3	9	38	0	0	0	0	0	0	9	0	38	0	9	0	38	0

REGION   PROVINCE   CITY/ MUNICIPALITY   BARANGAY		NO. OF AFFECTED			No. of ECs		Inside Evacuation Centers				Outside Evacuation Centers				TOTAL SERVED (CURRENT)			
		Brgys.	Families	Persons	CUM	NOW	Families		Persons		Families		Persons		Families		Persons	
							CUM	NOW	CUM	NOW	CUM	NOW	CUM	NOW	CUM	NOW	CUM	NOW
(Inside + Outside)																		
		3	9	38	0	0	0	0	0	0	9	0	38	0	9	0	38	0
SAN MARIANO	1	2	29	113	2	0	29	0	113	0	0	0	0	0	29	0	113	0
		2	29	113	2	0	29	0	113	0	0	0	0	0	29	0	113	0
SANTA MARIA	1	15	64	290	0	0	0	0	0	0	64	0	290	0	64	0	290	0
		15	64	290	0	0	0	0	0	0	64	0	290	0	64	0	290	0
<b>NUEVA VIZCAYA</b>	<b>14</b>	<b>113</b>	<b>1,423</b>	<b>5,837</b>	<b>17</b>	<b>0</b>	<b>91</b>	<b>0</b>	<b>342</b>	<b>0</b>	<b>267</b>	<b>0</b>	<b>1,078</b>	<b>0</b>	<b>358</b>	<b>0</b>	<b>1,420</b>	<b>0</b>
ALFONSO CASTANEDA	1	5	62	212	6	0	52	0	174	0	10	0	38	0	62	0	212	0
		5	62	212	6	0	52	0	174	0	10	0	38	0	62	0	212	0
AMBAGUIO	1	8	187	785	5	0	21	0	101	0	61	0	224	0	82	0	325	0
		8	187	785	5	0	21	0	101	0	61	0	224	0	82	0	325	0
ARITAO	1	7	527	1,913	1	0	2	0	8	0	8	0	33	0	10	0	41	0
		7	527	1,913	1	0	2	0	8	0	8	0	33	0	10	0	41	0
BAGABAG	1	11	47	207	1	0	3	0	13	0	44	0	194	0	47	0	207	0
		11	47	207	1	0	3	0	13	0	44	0	194	0	47	0	207	0
BAMBANG	1	3	31	113	0	0	0	0	0	0	0	0	0	0	0	0	0	0
		3	31	113	0	0	0	0	0	0	0	0	0	0	0	0	0	0
BAYOMBONG (Capital)	1	15	155	669	0	0	0	0	0	0	56	0	229	0	56	0	229	0
		15	155	669	0	0	0	0	0	0	56	0	229	0	56	0	229	0
DIADI	1	12	57	218	0	0	0	0	0	0	57	0	218	0	57	0	218	0
		12	57	218	0	0	0	0	0	0	57	0	218	0	57	0	218	0
DUPAX DEL SUR	1	2	2	7	0	0	0	0	0	0	0	0	0	0	0	0	0	0
		2	2	7	0	0	0	0	0	0	0	0	0	0	0	0	0	0
KASIBU	1	7	10	51	0	0	0	0	0	0	2	0	11	0	2	0	11	0
		7	10	51	0	0	0	0	0	0	2	0	11	0	2	0	11	0
KAYAPA	1	14	223	1,216	1	0	2	0	13	0	4	0	24	0	6	0	37	0
		14	223	1,216	1	0	2	0	13	0	4	0	24	0	6	0	37	0
QUEZON	1	1	7	22	1	0	7	0	22	0	0	0	0	0	7	0	22	0
		1	7	22	1	0	7	0	22	0	0	0	0	0	7	0	22	0
SANTA FE	1	8	25	105	2	0	4	0	11	0	21	0	94	0	25	0	105	0
		8	25	105	2	0	4	0	11	0	21	0	94	0	25	0	105	0
SOLANO	1	15	83	295	0	0	0	0	0	0	4	0	13	0	4	0	13	0
		15	83	295	0	0	0	0	0	0	4	0	13	0	4	0	13	0

REGION   PROVINCE   CITY/ MUNICIPALITY   BARANGAY		NO. OF AFFECTED			No. of ECs		Inside Evacuation Centers				Outside Evacuation Centers				TOTAL SERVED (CURRENT)			
		Brgys.	Families	Persons	CUM	NOW	Families		Persons		Families		Persons		Families		Persons	
							CUM	NOW	CUM	NOW	CUM	NOW	CUM	NOW	CUM	NOW	CUM	NOW
(Inside + Outside)																		
VILLAVERDE	1	5	7	24	0	0	0	0	0	0	0	0	0	0	0	0	0	0
		5	7	24	0	0	0	0	0	0	0	0	0	0	0	0	0	0
<b>QUIRINO</b>	1	1	4	12	0	0	0	0	0	0	1	0	4	0	1	0	4	0
CABARROGUIS (Capital)	1	1	4	12	0	0	0	0	0	0	1	0	4	0	1	0	4	0
		1	4	12	0	0	0	0	0	0	1	0	4	0	1	0	4	0
<b>REGION 3</b>	97	1,221	796,861	3,122,428	693	14	17,197	79	61,856	276	13,262	8,864	48,565	32,099	30,459	8,943	110,421	32,375
<b>AURORA</b>	1	1	7	29	2	0	7	0	29	0	0	0	0	0	7	0	29	0
Dipaculao	1	1	7	29	2	0	7	0	29	0	0	0	0	0	7	0	29	0
		1	7	29	2	0	7	0	29	0	0	0	0	0	7	0	29	0
<b>BATAAN</b>	12	152	197,233	917,738	88	0	1,301	0	4,735	0	19	0	78	0	1,320	0	4,813	0
ABUCAY	1	7	15,438	77,107	4	0	76	0	297	0	0	0	0	0	76	0	297	0
		7	15,438	77,107	4	0	76	0	297	0	0	0	0	0	76	0	297	0
BAGAC	1	9	10,046	39,538	1	0	22	0	90	0	11	0	48	0	33	0	138	0
		9	10,046	39,538	1	0	22	0	90	0	11	0	48	0	33	0	138	0
BALANGA CITY	1	9	12,538	62,414	8	0	238	0	914	0	0	0	0	0	238	0	914	0
		9	12,538	62,414	8	0	238	0	914	0	0	0	0	0	238	0	914	0
DINALUPIHAN	1	18	34,292	171,077	22	0	292	0	1,077	0	0	0	0	0	292	0	1,077	0
		18	34,292	171,077	22	0	292	0	1,077	0	0	0	0	0	292	0	1,077	0
HERMOSA	1	18	8,745	34,342	10	0	80	0	319	0	0	0	0	0	80	0	319	0
		18	8,745	34,342	10	0	80	0	319	0	0	0	0	0	80	0	319	0
LIMAY	1	3	13,731	54,938	4	0	23	0	99	0	0	0	0	0	23	0	99	0
		3	13,731	54,938	4	0	23	0	99	0	0	0	0	0	23	0	99	0
MARIVELES	1	13	67,189	335,487	13	0	275	0	917	0	0	0	0	0	275	0	917	0
		13	67,189	335,487	13	0	275	0	917	0	0	0	0	0	275	0	917	0
MORONG	1	2	4,369	18,765	2	0	45	0	149	0	0	0	0	0	45	0	149	0
		2	4,369	18,765	2	0	45	0	149	0	0	0	0	0	45	0	149	0
ORANI	1	29	7,559	37,794	1	0	1	0	4	0	0	0	0	0	1	0	4	0
		29	7,559	37,794	1	0	1	0	4	0	0	0	0	0	1	0	4	0
ORION	1	23	4,943	19,747	9	0	52	0	183	0	0	0	0	0	52	0	183	0
		23	4,943	19,747	9	0	52	0	183	0	0	0	0	0	52	0	183	0
PILAR	1	7	5,667	28,095	9	0	159	0	565	0	8	0	30	0	167	0	595	0
		7	5,667	28,095	9	0	159	0	565	0	8	0	30	0	167	0	595	0

REGION   PROVINCE   CITY/ MUNICIPALITY   BARANGAY		NO. OF AFFECTED			No. of ECs		Inside Evacuation Centers				Outside Evacuation Centers				TOTAL SERVED (CURRENT)			
		Brgys.	Families	Persons	CUM	NOW	Families		Persons		Families		Persons		(Inside + Outside)			
							CUM	NOW	CUM	NOW	CUM	NOW	CUM	NOW	CUM	NOW	CUM	NOW
SAMAL	1	14	12,716	38,434	5	0	38	0	121	0	0	0	0	0	38	0	121	0
		14	12,716	38,434	5	0	38	0	121	0	0	0	0	0	38	0	121	0
<b>BULACAN</b>	<b>24</b>	<b>380</b>	<b>325,399</b>	<b>1,205,232</b>	<b>284</b>	<b>3</b>	<b>8,517</b>	<b>31</b>	<b>30,995</b>	<b>106</b>	<b>9,192</b>	<b>4,861</b>	<b>33,829</b>	<b>17,607</b>	<b>17,709</b>	<b>4,892</b>	<b>64,824</b>	<b>17,713</b>
ANGAT	1	13	1,220	6,356	8	0	83	0	292	0	1,137	814	6,064	2,884	1,220	814	6,356	2,884
		13	1,220	6,356	8	0	83	0	292	0	1,137	814	6,064	2,884	1,220	814	6,356	2,884
BALIUAG	1	18	4,173	14,933	21	0	518	0	1,905	0	601	601	1,546	1,546	1,119	601	3,451	1,546
		18	4,173	14,933	21	0	518	0	1,905	0	601	601	1,546	1,546	1,119	601	3,451	1,546
BALAGTAS	1	9	19,671	68,728	15	0	599	0	2,085	0	0	0	0	0	599	0	2,085	0
		9	19,671	68,728	15	0	599	0	2,085	0	0	0	0	0	599	0	2,085	0
BOCAUE	1	19	22,831	91,240	17	0	447	0	1,719	0	0	0	0	0	447	0	1,719	0
		19	22,831	91,240	17	0	447	0	1,719	0	0	0	0	0	447	0	1,719	0
BULACAN	1	14	28,760	93,973	16	0	559	0	1,788	0	0	0	0	0	559	0	1,788	0
		14	28,760	93,973	16	0	559	0	1,788	0	0	0	0	0	559	0	1,788	0
BUSTOS	1	5	4,716	14,821	7	0	80	0	403	0	2,281	105	7,118	490	2,361	105	7,521	490
		5	4,716	14,821	7	0	80	0	403	0	2,281	105	7,118	490	2,361	105	7,521	490
CALUMPIT	1	29	39,476	157,747	27	3	1,259	31	4,592	106	0	0	0	0	1,259	31	4,592	106
		29	39,476	157,747	27	3	1,259	31	4,592	106	0	0	0	0	1,259	31	4,592	106
CITY OF MALOLOS	1	22	33,583	100,879	25	0	373	0	1,249	0	0	0	0	0	373	0	1,249	0
		22	33,583	100,879	25	0	373	0	1,249	0	0	0	0	0	373	0	1,249	0
CITY OF MEYCAUAYAN	1	26	32,017	147,426	9	0	261	0	894	0	300	300	1,314	1,314	561	300	2,208	1,314
		26	32,017	147,426	9	0	261	0	894	0	300	300	1,314	1,314	561	300	2,208	1,314
DRT	1	6	90	368	3	0	9	0	37	0	81	81	331	331	90	81	368	331
		6	90	368	3	0	9	0	37	0	81	81	331	331	90	81	368	331
GUIGUINTO	1	14	18,153	60,995	26	0	1,111	0	3,811	0	0	0	0	0	1,111	0	3,811	0
		14	18,153	60,995	26	0	1,111	0	3,811	0	0	0	0	0	1,111	0	3,811	0
HAGONOY	1	26	47,843	163,241	32	0	425	0	1,294	0	39	23	182	91	464	23	1,476	91
		26	47,843	163,241	32	0	425	0	1,294	0	39	23	182	91	464	23	1,476	91
MARILAO	1	11	13,960	69,635	12	0	363	0	1,641	0	0	0	0	0	363	0	1,641	0
		11	13,960	69,635	12	0	363	0	1,641	0	0	0	0	0	363	0	1,641	0
NORZAGARAY	1	8	420	1,694	3	0	55	0	205	0	0	0	0	0	55	0	205	0
		8	420	1,694	3	0	55	0	205	0	0	0	0	0	55	0	205	0
OBANDO	1	7	9,495	33,812	2	0	41	0	126	0	1,392	0	5,023	0	1,433	0	5,149	0



REGION   PROVINCE   CITY/ MUNICIPALITY   BARANGAY		NO. OF AFFECTED			No. of ECs		Inside Evacuation Centers				Outside Evacuation Centers				TOTAL SERVED (CURRENT)			
		Brgys.	Families	Persons	CUM	NOW	Families		Persons		Families		Persons		Families		Persons	
							CUM	NOW	CUM	NOW	CUM	NOW	CUM	NOW	CUM	NOW	CUM	NOW
							(Inside + Outside)											
		7	9,495	33,812	2	0	41	0	126	0	1,392	0	5,023	0	1,433	0	5,149	0
PANDI	1	16	2,577	9,153	8	0	84	0	351	0	1,193	1,193	4,365	4,300	1,277	1,193	4,716	4,300
		16	2,577	9,153	8	0	84	0	351	0	1,193	1,193	4,365	4,300	1,277	1,193	4,716	4,300
PAOMBONG	1	14	20,784	69,378	9	0	148	0	478	0	0	0	0	0	148	0	478	0
		14	20,784	69,378	9	0	148	0	478	0	0	0	0	0	148	0	478	0
PLARIDEL	1	19	5,096	18,465	12	0	687	0	2,718	0	0	0	0	0	687	0	2,718	0
		19	5,096	18,465	12	0	687	0	2,718	0	0	0	0	0	687	0	2,718	0
PULILAN	1	19	4,504	23,319	5	0	56	0	195	0	0	0	0	0	56	0	195	0
		19	4,504	23,319	5	0	56	0	195	0	0	0	0	0	56	0	195	0
SAN ILDEFONSO	1	13	1,923	8,974	2	0	74	0	289	0	0	0	0	0	74	0	289	0
		13	1,923	8,974	2	0	74	0	289	0	0	0	0	0	74	0	289	0
SAN JOSE DEL MONTE	1	25	1,324	6,051	5	0	49	0	219	0	412	412	1,531	1,531	461	412	1,750	1,531
		25	1,324	6,051	5	0	49	0	219	0	412	412	1,531	1,531	461	412	1,750	1,531
SAN MIGUEL	1	27	8,808	28,990	1	0	69	0	259	0	415	0	1,196	0	484	0	1,455	0
		27	8,808	28,990	1	0	69	0	259	0	415	0	1,196	0	484	0	1,455	0
SAN RAFAEL	1	7	1,554	5,770	9	0	71	0	251	0	16	7	69	30	87	7	320	30
		7	1,554	5,770	9	0	71	0	251	0	16	7	69	30	87	7	320	30
STA. MARIA	1	13	2,421	9,284	10	0	1,096	0	4,194	0	1,325	1,325	5,090	5,090	2,421	1,325	9,284	5,090
		13	2,421	9,284	10	0	1,096	0	4,194	0	1,325	1,325	5,090	5,090	2,421	1,325	9,284	5,090
<b>NUEVA ECIIJA</b>	<b>12</b>	<b>91</b>	<b>17,846</b>	<b>65,751</b>	<b>13</b>	<b>0</b>	<b>383</b>	<b>0</b>	<b>1,625</b>	<b>0</b>	<b>32</b>	<b>10</b>	<b>143</b>	<b>42</b>	<b>415</b>	<b>10</b>	<b>1,768</b>	<b>42</b>
CABANATUAN CITY	1	9	3,541	13,173	4	0	321	0	1,397	0	0	0	0	0	321	0	1,397	0
		9	3,541	13,173	4	0	321	0	1,397	0	0	0	0	0	321	0	1,397	0
CABIAO	1	2	3	19	2	0	3	0	19	0	0	0	0	0	3	0	19	0
		2	3	19	2	0	3	0	19	0	0	0	0	0	3	0	19	0
CARRANGLAN	1	7	232	983	0	0	0	0	0	0	15	0	71	0	15	0	71	0
		7	232	983	0	0	0	0	0	0	15	0	71	0	15	0	71	0
CUYAPO	1	8	576	2,587	0	0	0	0	0	0	0	0	0	0	0	0	0	0
		8	576	2,587	0	0	0	0	0	0	0	0	0	0	0	0	0	0
GUIMBA	1	17	1,933	6,467	3	0	20	0	61	0	4	4	11	11	24	4	72	11
		17	1,933	6,467	3	0	20	0	61	0	4	4	11	11	24	4	72	11
JAEN	1	5	991	3,973	0	0	0	0	0	0	0	0	0	0	0	0	0	0
		5	991	3,973	0	0	0	0	0	0	0	0	0	0	0	0	0	0

REGION   PROVINCE   CITY/ MUNICIPALITY   BARANGAY		NO. OF AFFECTED			No. of ECs		Inside Evacuation Centers				Outside Evacuation Centers				TOTAL SERVED (CURRENT)				
		Brgys.	Families	Persons	CUM	NOW	Families		Persons		Families		Persons		(Inside + Outside)				
							CUM	NOW	CUM	NOW	CUM	NOW	CUM	NOW	Families	Persons	Families	Persons	
LICAB	1	11	2,598	9,704	0	0	0	0	0	0	0	0	0	0	0	0	0	0	0
		11	2,598	9,704	0	0	0	0	0	0	0	0	0	0	0	0	0	0	0
NAMPICUAN	1	11	1,471	4,227	1	0	7	0	29	0	0	0	0	0	7	0	29	0	0
		11	1,471	4,227	1	0	7	0	29	0	0	0	0	0	7	0	29	0	0
SAN ANTONIO	1	5	1,676	5,165	0	0	0	0	0	0	0	0	0	0	0	0	0	0	0
		5	1,676	5,165	0	0	0	0	0	0	0	0	0	0	0	0	0	0	0
SAN ISIDRO	1	6	2,232	9,030	1	0	3	0	20	0	7	0	30	0	10	0	50	0	0
		6	2,232	9,030	1	0	3	0	20	0	7	0	30	0	10	0	50	0	0
SAN LEONARDO	1	1	28	109	1	0	22	0	78	0	6	6	31	31	28	6	109	31	31
		1	28	109	1	0	22	0	78	0	6	6	31	31	28	6	109	31	31
ZARAGOZA	1	9	2,565	10,314	1	0	7	0	21	0	0	0	0	0	7	0	21	0	0
		9	2,565	10,314	1	0	7	0	21	0	0	0	0	0	7	0	21	0	0
<b>PAMPANGA</b>	<b>17</b>	<b>303</b>	<b>216,712</b>	<b>796,371</b>	<b>169</b>	<b>10</b>	<b>2,781</b>	<b>34</b>	<b>10,443</b>	<b>124</b>	<b>203</b>	<b>186</b>	<b>738</b>	<b>691</b>	<b>2,984</b>	<b>220</b>	<b>11,181</b>	<b>815</b>	<b>815</b>
APALIT	1	10	15,177	59,843	13	3	467	10	1,975	41	0	0	0	0	467	10	1,975	41	41
		10	15,177	59,843	13	3	467	10	1,975	41	0	0	0	0	467	10	1,975	41	41
ARAYAT	1	17	4,453	18,758	2	0	32	0	128	0	0	0	0	0	32	0	128	0	0
		17	4,453	18,758	2	0	32	0	128	0	0	0	0	0	32	0	128	0	0
BACOLOR	1	6	2,257	10,079	7	0	246	0	1,047	0	0	0	0	0	246	0	1,047	0	0
		6	2,257	10,079	7	0	246	0	1,047	0	0	0	0	0	246	0	1,047	0	0
CANDABA	1	33	23,368	85,626	4	0	29	0	125	0	0	0	0	0	29	0	125	0	0
		33	23,368	85,626	4	0	29	0	125	0	0	0	0	0	29	0	125	0	0
CITY OF SAN FERNANDO	1	17	17,472	87,299	6	0	56	0	219	0	0	0	0	0	56	0	219	0	0
		17	17,472	87,299	6	0	56	0	219	0	0	0	0	0	56	0	219	0	0
GUAGUA	1	31	21,188	66,139	4	0	34	0	140	0	0	0	0	0	34	0	140	0	0
		31	21,188	66,139	4	0	34	0	140	0	0	0	0	0	34	0	140	0	0
LUBAO	1	28	18,150	59,840	2	0	36	0	156	0	0	0	0	0	36	0	156	0	0
		28	18,150	59,840	2	0	36	0	156	0	0	0	0	0	36	0	156	0	0
MACABEBE	1	25	25,003	80,611	38	0	432	0	1,380	0	10	10	31	31	442	10	1,411	31	31
		25	25,003	80,611	38	0	432	0	1,380	0	10	10	31	31	442	10	1,411	31	31
MASANTOL	1	27	20,244	61,432	29	0	417	0	1,344	0	135	135	483	483	552	135	1,827	483	483
		27	20,244	61,432	29	0	417	0	1,344	0	135	135	483	483	552	135	1,827	483	483
MEXICO	1	29	6,562	30,362	1	0	20	0	84	0	37	37	161	161	57	37	245	161	161

REGION   PROVINCE   CITY/ MUNICIPALITY   BARANGAY		NO. OF AFFECTED			No. of ECs		Inside Evacuation Centers				Outside Evacuation Centers				TOTAL SERVED (CURRENT)			
		Brgys.	Families	Persons	CUM	NOW	Families		Persons		Families		Persons		Families		Persons	
							CUM	NOW	CUM	NOW	CUM	NOW	CUM	NOW	CUM	NOW	CUM	NOW
							(Inside + Outside)											
		29	6,562	30,362	1	0	20	0	84	0	37	37	161	161	57	37	245	161
MINALIN	1	15	12,691	40,899	22	3	185	9	638	30	0	0	0	0	185	9	638	30
		15	12,691	40,899	22	3	185	9	638	30	0	0	0	0	185	9	638	30
PORAC	1	2	134	515	2	0	44	0	165	0	0	0	0	0	44	0	165	0
		2	134	515	2	0	44	0	165	0	0	0	0	0	44	0	165	0
SAN LUIS	1	17	12,911	44,603	3	1	20	0	105	0	0	0	0	0	20	0	105	0
		17	12,911	44,603	3	1	20	0	105	0	0	0	0	0	20	0	105	0
SAN SIMON	1	14	17,723	76,293	12	2	214	8	957	22	0	0	0	0	214	8	957	22
		14	17,723	76,293	12	2	214	8	957	22	0	0	0	0	214	8	957	22
SASMUAN	1	11	3,231	10,456	6	0	104	0	301	0	21	4	63	16	125	4	364	16
		11	3,231	10,456	6	0	104	0	301	0	21	4	63	16	125	4	364	16
STA. ANA	1	14	5,218	24,837	7	0	63	1	263	4	0	0	0	0	63	1	263	4
		14	5,218	24,837	7	0	63	1	263	4	0	0	0	0	63	1	263	4
STO. TOMAS	1	7	10,930	38,779	11	1	382	6	1,416	27	0	0	0	0	382	6	1,416	27
		7	10,930	38,779	11	1	382	6	1,416	27	0	0	0	0	382	6	1,416	27
<b>TARLAC</b>	<b>17</b>	<b>187</b>	<b>26,904</b>	<b>97,287</b>	<b>45</b>	<b>1</b>	<b>2,519</b>	<b>14</b>	<b>8,488</b>	<b>46</b>	<b>194</b>	<b>194</b>	<b>806</b>	<b>806</b>	<b>2,713</b>	<b>208</b>	<b>9,294</b>	<b>852</b>
ANAO	1	13	151	566	0	0	0	0	0	0	0	0	0	0	0	0	0	0
		13	151	566	0	0	0	0	0	0	0	0	0	0	0	0	0	0
BAMBAN	1	2	34	133	2	0	34	0	133	0	0	0	0	0	34	0	133	0
		2	34	133	2	0	34	0	133	0	0	0	0	0	34	0	133	0
CAMILING	1	34	6,886	26,706	8	0	170	0	591	0	0	0	0	0	170	0	591	0
		34	6,886	26,706	8	0	170	0	591	0	0	0	0	0	170	0	591	0
CAPAS	1	7	2,778	8,943	0	0	0	0	0	0	0	0	0	0	0	0	0	0
		7	2,778	8,943	0	0	0	0	0	0	0	0	0	0	0	0	0	0
CITY OF TARLAC	1	6	486	1,970	1	0	13	0	54	0	0	0	0	0	13	0	54	0
		6	486	1,970	1	0	13	0	54	0	0	0	0	0	13	0	54	0
CONCEPCION	1	8	1,879	5,751	1	0	4	0	11	0	0	0	0	0	4	0	11	0
		8	1,879	5,751	1	0	4	0	11	0	0	0	0	0	4	0	11	0
GERONA	1	3	158	600	1	0	20	0	79	0	0	0	0	0	20	0	79	0
		3	158	600	1	0	20	0	79	0	0	0	0	0	20	0	79	0
LA PAZ	1	17	2,456	9,087	2	0	35	0	131	0	0	0	0	0	35	0	131	0
		17	2,456	9,087	2	0	35	0	131	0	0	0	0	0	35	0	131	0

REGION   PROVINCE   CITY/ MUNICIPALITY   BARANGAY		NO. OF AFFECTED			No. of ECs		Inside Evacuation Centers				Outside Evacuation Centers				TOTAL SERVED (CURRENT)				
		Brgys.	Families	Persons	CUM	NOW	Families		Persons		Families		Persons		(Inside + Outside)				
							CUM	NOW	CUM	NOW	CUM	NOW	CUM	NOW	CUM	NOW	CUM	NOW	
MAYANTOC	1	5	1,000	4,500	0	0	0	0	0	0	0	0	0	0	0	0	0	0	0
		5	1,000	4,500	0	0	0	0	0	0	0	0	0	0	0	0	0	0	0
MONCADA	1	30	6,002	19,322	14	0	893	0	2,803	0	194	194	806	806	1,087	194	3,609	806	
		30	6,002	19,322	14	0	893	0	2,803	0	194	194	806	806	1,087	194	3,609	806	
PANIQUE	1	12	1,253	4,321	12	1	1,253	14	4,321	46	0	0	0	0	1,253	14	4,321	46	
		12	1,253	4,321	12	1	1,253	14	4,321	46	0	0	0	0	1,253	14	4,321	46	
PURA	1	3	24	105	0	0	0	0	0	0	0	0	0	0	0	0	0	0	0
		3	24	105	0	0	0	0	0	0	0	0	0	0	0	0	0	0	0
RAMOS	1	9	1,325	5,295	2	0	62	0	244	0	0	0	0	0	62	0	244	0	
		9	1,325	5,295	2	0	62	0	244	0	0	0	0	0	62	0	244	0	
SAN CLEMENTE	1	2	369	1,367	0	0	0	0	0	0	0	0	0	0	0	0	0	0	0
		2	369	1,367	0	0	0	0	0	0	0	0	0	0	0	0	0	0	0
SAN MANUEL	1	15	895	3,298	2	0	35	0	121	0	0	0	0	0	35	0	121	0	
		15	895	3,298	2	0	35	0	121	0	0	0	0	0	35	0	121	0	
SANTA IGNACIA	1	12	497	2,540	0	0	0	0	0	0	0	0	0	0	0	0	0	0	0
		12	497	2,540	0	0	0	0	0	0	0	0	0	0	0	0	0	0	0
VICTORIA	1	9	711	2,783	0	0	0	0	0	0	0	0	0	0	0	0	0	0	0
		9	711	2,783	0	0	0	0	0	0	0	0	0	0	0	0	0	0	0
<b>ZAMBALES</b>	<b>14</b>	<b>107</b>	<b>12,760</b>	<b>40,020</b>	<b>92</b>	<b>0</b>	<b>1,689</b>	<b>0</b>	<b>5,541</b>	<b>0</b>	<b>3,622</b>	<b>3,613</b>	<b>12,971</b>	<b>12,953</b>	<b>5,311</b>	<b>3,613</b>	<b>18,512</b>	<b>12,953</b>	
OLONGAPO CITY	1	18	1,293	5,882	19	0	293	0	882	0	1,000	1,000	5,000	5,000	1,293	1,000	5,882	5,000	
		18	1,293	5,882	19	0	293	0	882	0	1,000	1,000	5,000	5,000	1,293	1,000	5,882	5,000	
BOTOLAN	1	10	358	998	10	0	356	0	991	0	2	0	7	0	358	0	998	0	
		10	358	998	10	0	356	0	991	0	2	0	7	0	358	0	998	0	
CABANGAN	1	16	196	622	16	0	196	0	622	0	0	0	0	0	196	0	622	0	
		16	196	622	16	0	196	0	622	0	0	0	0	0	196	0	622	0	
CANDELARIA	1	8	375	1,128	8	0	72	0	222	0	0	0	0	0	72	0	222	0	
		8	375	1,128	8	0	72	0	222	0	0	0	0	0	72	0	222	0	
CASTILLEJOS	1	5	169	559	5	0	169	0	559	0	0	0	0	0	169	0	559	0	
		5	169	559	5	0	169	0	559	0	0	0	0	0	169	0	559	0	
IBA	1	10	152	582	10	0	144	0	567	0	8	3	15	10	152	3	582	10	
		10	152	582	10	0	144	0	567	0	8	3	15	10	152	3	582	10	
MASINLOC	1	3	18	65	3	0	18	0	65	0	0	0	0	0	18	0	65	0	

REGION   PROVINCE   CITY/ MUNICIPALITY   BARANGAY		NO. OF AFFECTED			No. of ECs		Inside Evacuation Centers				Outside Evacuation Centers				TOTAL SERVED (CURRENT)					
		Brgys.	Families	Persons	CUM	NOW	Families		Persons		Families		Persons		(Inside + Outside)		Families		Persons	
							CUM	NOW	CUM	NOW	CUM	NOW	CUM	NOW	CUM	NOW	CUM	NOW	CUM	NOW
		3	18	65	3	0	18	0	65	0	0	0	0	0	0	18	0	65	0	
PALAUIG	1	1	2	9	1	0	2	0	9	0	0	0	0	0	2	0	9	0		
		1	2	9	1	0	2	0	9	0	0	0	0	0	2	0	9	0		
SAN ANTONIO	1	14	6,847	21,154	1	0	32	0	153	0	56	54	399	393	88	54	552	393		
		14	6,847	21,154	1	0	32	0	153	0	56	54	399	393	88	54	552	393		
SAN FELIPE	1	2	20	69	2	0	20	0	69	0	0	0	0	0	20	0	69	0		
		2	20	69	2	0	20	0	69	0	0	0	0	0	20	0	69	0		
SAN MARCELINO	1	3	1,960	4,554	1	0	7	0	19	0	1,953	1,953	4,535	4,535	1,960	1,953	4,554	4,535		
		3	1,960	4,554	1	0	7	0	19	0	1,953	1,953	4,535	4,535	1,960	1,953	4,554	4,535		
SAN NARCISO	1	2	1,003	3,051	1	0	13	0	36	0	603	603	3,015	3,015	616	603	3,051	3,015		
		2	1,003	3,051	1	0	13	0	36	0	603	603	3,015	3,015	616	603	3,051	3,015		
SANTA CRUZ	1	6	136	373	6	0	136	0	373	0	0	0	0	0	136	0	373	0		
		6	136	373	6	0	136	0	373	0	0	0	0	0	136	0	373	0		
SUBIC	1	9	231	974	9	0	231	0	974	0	0	0	0	0	231	0	974	0		
		9	231	974	9	0	231	0	974	0	0	0	0	0	231	0	974	0		
<b>CALABARZON</b>	<b>28</b>	<b>83</b>	<b>1,576</b>	<b>5,779</b>	<b>34</b>	<b>3</b>	<b>1,223</b>	<b>39</b>	<b>4,753</b>	<b>132</b>	<b>172</b>	<b>14</b>	<b>662</b>	<b>55</b>	<b>1,395</b>	<b>53</b>	<b>5,415</b>	<b>187</b>		
<b>CAVITE</b>	<b>3</b>	<b>9</b>	<b>33</b>	<b>118</b>	<b>4</b>	<b>1</b>	<b>19</b>	<b>5</b>	<b>63</b>	<b>12</b>	<b>14</b>	<b>14</b>	<b>55</b>	<b>55</b>	<b>33</b>	<b>19</b>	<b>118</b>	<b>67</b>		
Tagaytay	1	4	4	21	0	0	0	0	0	0	4	4	21	21	4	4	21	21		
		4	4	21	0	0	0	0	0	0	4	4	21	21	4	4	21	21		
Tanza	1	4	27	91	3	1	17	5	57	12	10	10	34	34	27	15	91	46		
		4	27	91	3	1	17	5	57	12	10	10	34	34	27	15	91	46		
Naic	1	1	2	6	1	0	2	0	6	0	0	0	0	0	2	0	6	0		
		1	2	6	1	0	2	0	6	0	0	0	0	0	2	0	6	0		
<b>RIZAL</b>	<b>8</b>	<b>27</b>	<b>1,233</b>	<b>4,791</b>	<b>30</b>	<b>2</b>	<b>1,204</b>	<b>34</b>	<b>4,690</b>	<b>120</b>	<b>29</b>	<b>0</b>	<b>101</b>	<b>0</b>	<b>1,233</b>	<b>34</b>	<b>4,791</b>	<b>120</b>		
Binangonan	1	9	124	485	9	0	124	0	485	0	0	0	0	0	124	0	485	0		
		9	124	485	9	0	124	0	485	0	0	0	0	0	124	0	485	0		
Cardona	1	3	23	99	3	0	17	0	74	0	6	0	25	0	23	0	99	0		
		3	23	99	3	0	17	0	74	0	6	0	25	0	23	0	99	0		
Morong	1	1	4	16	1	0	4	0	16	0	0	0	0	0	4	0	16	0		
		1	4	16	1	0	4	0	16	0	0	0	0	0	4	0	16	0		
Baras	1	3	34	119	2	1	18	14	77	61	16	0	42	0	34	14	119	61		
		3	34	119	2	1	18	14	77	61	16	0	42	0	34	14	119	61		

REGION   PROVINCE   CITY/ MUNICIPALITY   BARANGAY		NO. OF AFFECTED			No. of ECs		Inside Evacuation Centers				Outside Evacuation Centers				TOTAL SERVED (CURRENT)			
		Brgys.	Families	Persons	CUM	NOW	Families		Persons		Families		Persons		Families		Persons	
							CUM	NOW	CUM	NOW	CUM	NOW	CUM	NOW	CUM	NOW	CUM	NOW
							(Inside + Outside)											
Taytay	1	2	13	55	1	0	8	0	28	0	5	0	27	0	13	0	55	0
		2	13	55	1	0	8	0	28	0	5	0	27	0	13	0	55	0
Teresa	1	3	19	76	3	0	19	0	76	0	0	0	0	0	19	0	76	0
		3	19	76	3	0	19	0	76	0	0	0	0	0	19	0	76	0
San Mateo	1	4	931	3,592	7	1	929	20	3,585	59	2	0	7	0	931	20	3,592	59
		4	931	3,592	7	1	929	20	3,585	59	2	0	7	0	931	20	3,592	59
Rodriguez (Montalban)	1	2	85	349	4	0	85	0	349	0	0	0	0	0	85	0	349	0
		2	85	349	4	0	85	0	349	0	0	0	0	0	85	0	349	0
<b>BATANGAS</b>	<b>17</b>	<b>47</b>	<b>310</b>	<b>870</b>	<b>0</b>	<b>0</b>	<b>0</b>	<b>0</b>	<b>0</b>	<b>0</b>	<b>129</b>	<b>0</b>	<b>506</b>	<b>0</b>	<b>129</b>	<b>0</b>	<b>506</b>	<b>0</b>
Calaca	1	1	8	31	0	0	0	0	0	0	8	0	31	0	8	0	31	0
		1	8	31	0	0	0	0	0	0	8	0	31	0	8	0	31	0
Agoncillo	1	2	25	101	0	0	0	0	0	0	25	0	101	0	25	0	101	0
		2	25	101	0	0	0	0	0	0	25	0	101	0	25	0	101	0
Balayan	1	8	17	71	0	0	0	0	0	0	0	0	0	0	0	0	0	0
		8	17	71	0	0	0	0	0	0	0	0	0	0	0	0	0	0
Balete	1	1	1	2	0	0	0	0	0	0	1	0	2	0	1	0	2	0
		1	1	2	0	0	0	0	0	0	1	0	2	0	1	0	2	0
Batangas City	1	0	150	257	0	0	0	0	0	0	0	0	0	0	0	0	0	0
		0	150	257	0	0	0	0	0	0	0	0	0	0	0	0	0	0
Bauan	1	2	2	8	0	0	0	0	0	0	1	0	5	0	1	0	5	0
		2	2	8	0	0	0	0	0	0	1	0	5	0	1	0	5	0
Cuenca	1	3	3	8	0	0	0	0	0	0	1	0	3	0	1	0	3	0
		3	3	8	0	0	0	0	0	0	1	0	3	0	1	0	3	0
Ibaan	1	1	1	3	0	0	0	0	0	0	1	0	3	0	1	0	3	0
		1	1	3	0	0	0	0	0	0	1	0	3	0	1	0	3	0
Laurel	1	1	1	5	0	0	0	0	0	0	1	0	5	0	1	0	5	0
		1	1	5	0	0	0	0	0	0	1	0	5	0	1	0	5	0
Lian	1	6	52	195	0	0	0	0	0	0	52	0	195	0	52	0	195	0
		6	52	195	0	0	0	0	0	0	52	0	195	0	52	0	195	0
Lipa	1	1	1	3	0	0	0	0	0	0	1	0	3	0	1	0	3	0
		1	1	3	0	0	0	0	0	0	1	0	3	0	1	0	3	0
Nasugbu	1	12	23	99	0	0	0	0	0	0	23	0	99	0	23	0	99	0

REGION   PROVINCE   CITY/ MUNICIPALITY   BARANGAY		NO. OF AFFECTED			No. of ECs		Inside Evacuation Centers				Outside Evacuation Centers				TOTAL SERVED (CURRENT)				
		Brgys.	Families	Persons	CUM	NOW	Families		Persons		Families		Persons		Families		Persons		
							CUM	NOW	CUM	NOW	CUM	NOW	CUM	NOW	CUM	NOW	CUM	NOW	
(Inside + Outside)																			
		12	23	99	0	0	0	0	0	0	0	23	0	99	0	23	0	99	0
Rosario	1	2	2	9	0	0	0	0	0	0	0	2	0	9	0	2	0	9	0
		2	2	9	0	0	0	0	0	0	0	2	0	9	0	2	0	9	0
Santa Teresita	1	1	3	11	0	0	0	0	0	0	0	3	0	11	0	3	0	11	0
		1	3	11	0	0	0	0	0	0	0	3	0	11	0	3	0	11	0
Taal	1	3	17	51	0	0	0	0	0	0	0	6	0	23	0	6	0	23	0
		3	17	51	0	0	0	0	0	0	0	6	0	23	0	6	0	23	0
Tingloy	1	1	2	7	0	0	0	0	0	0	0	2	0	7	0	2	0	7	0
		1	2	7	0	0	0	0	0	0	0	2	0	7	0	2	0	7	0
Tuy	1	2	2	9	0	0	0	0	0	0	0	2	0	9	0	2	0	9	0
		2	2	9	0	0	0	0	0	0	0	2	0	9	0	2	0	9	0
<b>MIMAROPA</b>	<b>24</b>	<b>142</b>	<b>25,259</b>	<b>119,623</b>	<b>137</b>	<b>0</b>	<b>2,630</b>	<b>0</b>	<b>9,239</b>	<b>0</b>	<b>0</b>	<b>4,354</b>	<b>0</b>	<b>20,046</b>	<b>0</b>	<b>6,984</b>	<b>0</b>	<b>29,285</b>	<b>0</b>
<b>OCCIDENTAL MINDORO</b>	<b>11</b>	<b>87</b>	<b>19,841</b>	<b>93,993</b>	<b>78</b>	<b>0</b>	<b>1,156</b>	<b>0</b>	<b>4,069</b>	<b>0</b>	<b>0</b>	<b>4,218</b>	<b>0</b>	<b>19,558</b>	<b>0</b>	<b>5,374</b>	<b>0</b>	<b>23,627</b>	<b>0</b>
Abra de Ilog	1	4	341	1,451	8	0	221	0	804	0	0	120	0	647	0	341	0	1,451	0
		4	341	1,451	8	0	221	0	804	0	0	120	0	647	0	341	0	1,451	0
Calintaan	1	5	1,204	5,891	11	0	68	0	246	0	0	506	0	2,495	0	574	0	2,741	0
		5	1,204	5,891	11	0	68	0	246	0	0	506	0	2,495	0	574	0	2,741	0
Looc	1	10	1,772	8,860	0	0	0	0	0	0	0	0	0	0	0	0	0	0	0
		10	1,772	8,860	0	0	0	0	0	0	0	0	0	0	0	0	0	0	0
Lubang	1	14	909	2,746	0	0	0	0	0	0	0	0	0	0	0	0	0	0	0
		14	909	2,746	0	0	0	0	0	0	0	0	0	0	0	0	0	0	0
Magsaysay	1	7	176	569	15	0	176	0	569	0	0	0	0	0	0	176	0	569	0
		7	176	569	15	0	176	0	569	0	0	0	0	0	0	176	0	569	0
Mamburao	1	5	1,814	8,874	6	0	22	0	84	0	0	244	0	1,220	0	266	0	1,304	0
		5	1,814	8,874	6	0	22	0	84	0	0	244	0	1,220	0	266	0	1,304	0
Paluan	1	9	1,683	8,379	0	0	0	0	0	0	0	1,683	0	8,379	0	1,683	0	8,379	0
		9	1,683	8,379	0	0	0	0	0	0	0	1,683	0	8,379	0	1,683	0	8,379	0
Rizal	1	7	50	188	9	0	50	0	188	0	0	0	0	0	0	50	0	188	0
		7	50	188	9	0	50	0	188	0	0	0	0	0	0	50	0	188	0
Sablayan	1	10	10,554	51,520	12	0	408	0	1,291	0	0	538	0	2,189	0	946	0	3,480	0
		10	10,554	51,520	12	0	408	0	1,291	0	0	538	0	2,189	0	946	0	3,480	0
San Jose	1	11	351	1,575	13	0	188	0	798	0	0	163	0	777	0	351	0	1,575	0

REGION   PROVINCE   CITY/ MUNICIPALITY   BARANGAY		NO. OF AFFECTED			No. of ECs		Inside Evacuation Centers				Outside Evacuation Centers				TOTAL SERVED (CURRENT)			
		Brgys.	Families	Persons	CUM	NOW	Families		Persons		Families		Persons		(Inside + Outside)			
							CUM	NOW	CUM	NOW	CUM	NOW	CUM	NOW	CUM	NOW	CUM	NOW
		11	351	1,575	13	0	188	0	798	0	163	0	777	0	351	0	1,575	0
Santa Cruz	1	5	987	3,940	4	0	23	0	89	0	964	0	3,851	0	987	0	3,940	0
		5	987	3,940	4	0	23	0	89	0	964	0	3,851	0	987	0	3,940	0
<b>PALAWAN</b>	<b>8</b>	<b>40</b>	<b>5,163</b>	<b>24,478</b>	<b>43</b>	<b>0</b>	<b>1,229</b>	<b>0</b>	<b>4,039</b>	<b>0</b>	<b>126</b>	<b>0</b>	<b>467</b>	<b>0</b>	<b>1,355</b>	<b>0</b>	<b>4,506</b>	<b>0</b>
Busuanga	1	2	6	21	2	0	6	0	21	0	0	0	0	0	6	0	21	0
		2	6	21	2	0	6	0	21	0	0	0	0	0	6	0	21	0
Culion	1	3	8	26	3	0	8	0	26	0	0	0	0	0	8	0	26	0
		3	8	26	3	0	8	0	26	0	0	0	0	0	8	0	26	0
El Nido (Bacuit)	1	4	67	217	3	0	49	0	161	0	18	0	56	0	67	0	217	0
		4	67	217	3	0	49	0	161	0	18	0	56	0	67	0	217	0
Narra	1	1	6	23	1	0	6	0	23	0	0	0	0	0	6	0	23	0
		1	6	23	1	0	6	0	23	0	0	0	0	0	6	0	23	0
Puerto Princesa	1	17	1,015	3,413	20	0	939	0	3,111	0	76	0	302	0	1,015	0	3,413	0
		17	1,015	3,413	20	0	939	0	3,111	0	76	0	302	0	1,015	0	3,413	0
Roxas	1	4	100	268	3	0	68	0	159	0	32	0	109	0	100	0	268	0
		4	100	268	3	0	68	0	159	0	32	0	109	0	100	0	268	0
San Vicente	1	6	3,944	20,449	8	0	136	0	477	0	0	0	0	0	136	0	477	0
		6	3,944	20,449	8	0	136	0	477	0	0	0	0	0	136	0	477	0
Taytay	1	3	17	61	3	0	17	0	61	0	0	0	0	0	17	0	61	0
		3	17	61	3	0	17	0	61	0	0	0	0	0	17	0	61	0
<b>ORIENTAL MINDORO</b>	<b>5</b>	<b>15</b>	<b>255</b>	<b>1,152</b>	<b>16</b>	<b>0</b>	<b>245</b>	<b>0</b>	<b>1,131</b>	<b>0</b>	<b>10</b>	<b>0</b>	<b>21</b>	<b>0</b>	<b>255</b>	<b>0</b>	<b>1,152</b>	<b>0</b>
Baco	1	3	135	675	4	0	135	0	675	0	0	0	0	0	135	0	675	0
		3	135	675	4	0	135	0	675	0	0	0	0	0	135	0	675	0
Bulalacao (San Pedro)	1	2	12	47	2	0	12	0	47	0	0	0	0	0	12	0	47	0
		2	12	47	2	0	12	0	47	0	0	0	0	0	12	0	47	0
Calapan	1	2	31	100	2	0	21	0	79	0	10	0	21	0	31	0	100	0
		2	31	100	2	0	21	0	79	0	10	0	21	0	31	0	100	0
Mansalay	1	3	55	226	3	0	55	0	226	0	0	0	0	0	55	0	226	0
		3	55	226	3	0	55	0	226	0	0	0	0	0	55	0	226	0
Naujan	1	5	22	104	5	0	22	0	104	0	0	0	0	0	22	0	104	0
		5	22	104	5	0	22	0	104	0	0	0	0	0	22	0	104	0
<b>REGION 5</b>	<b>19</b>	<b>51</b>	<b>10,846</b>	<b>16,486</b>	<b>2</b>	<b>1</b>	<b>65</b>	<b>31</b>	<b>239</b>	<b>134</b>	<b>22</b>	<b>0</b>	<b>103</b>	<b>0</b>	<b>87</b>	<b>31</b>	<b>342</b>	<b>134</b>



REGION   PROVINCE   CITY/ MUNICIPALITY   BARANGAY		NO. OF AFFECTED			No. of ECs		Inside Evacuation Centers				Outside Evacuation Centers				TOTAL SERVED (CURRENT)				
		Brgys.	Families	Persons	CUM	NOW	Families		Persons		Families		Persons		Families		Persons		
							CUM	NOW	CUM	NOW	CUM	NOW	CUM	NOW	CUM	NOW	CUM	NOW	
							(Inside + Outside)												
<b>ALBAY</b>	3	7	3,175	7,210	0	0	0	0	0	0	0	0	0	0	0	0	0	0	0
Oas	1	5	1,157	5,192	0	0	0	0	0	0	0	0	0	0	0	0	0	0	0
		5	1,157	5,192	0	0	0	0	0	0	0	0	0	0	0	0	0	0	0
Pio Duran	1	1	1,351	1,351	0	0	0	0	0	0	0	0	0	0	0	0	0	0	0
		1	1,351	1,351	0	0	0	0	0	0	0	0	0	0	0	0	0	0	0
Tabaco City	1	1	667	667	0	0	0	0	0	0	0	0	0	0	0	0	0	0	0
		1	667	667	0	0	0	0	0	0	0	0	0	0	0	0	0	0	0
<b>CAMARINES NORTE</b>	1	1	107	483	0	0	0	0	0	0	0	0	0	0	0	0	0	0	0
Vinzons	1	1	107	483	0	0	0	0	0	0	0	0	0	0	0	0	0	0	0
		1	107	483	0	0	0	0	0	0	0	0	0	0	0	0	0	0	0
<b>CATANDUANES</b>	6	25	1,018	1,196	1	1	31	31	134	134	22	0	103	0	53	31	237	134	134
Baras	1	1	10	51	0	0	0	0	0	0	10	0	51	0	10	0	51	0	0
		1	10	51	0	0	0	0	0	0	10	0	51	0	10	0	51	0	0
Bato	1	1	2	5	0	0	0	0	0	0	2	0	5	0	2	0	5	0	0
		1	2	5	0	0	0	0	0	0	2	0	5	0	2	0	5	0	0
Caramoran	1	2	32	137	1	1	31	31	134	134	1	0	9	0	32	31	143	134	134
		2	32	137	1	1	31	31	134	134	1	0	9	0	32	31	143	134	134
Pandan	1	1	5	17	0	0	0	0	0	0	5	0	17	0	5	0	17	0	0
		1	5	17	0	0	0	0	0	0	5	0	17	0	5	0	17	0	0
San Andres (Calolbon)	1	19	943	943	0	0	0	0	0	0	0	0	0	0	0	0	0	0	0
		19	943	943	0	0	0	0	0	0	0	0	0	0	0	0	0	0	0
Virac	1	1	26	43	0	0	0	0	0	0	4	0	21	0	4	0	21	0	0
		1	26	43	0	0	0	0	0	0	4	0	21	0	4	0	21	0	0
<b>CAMARINES SUR</b>	4	4	215	487	1	0	34	0	105	0	0	0	0	0	34	0	105	0	0
Calabanga	1	1	34	105	1	0	34	0	105	0	0	0	0	0	34	0	105	0	0
		1	34	105	1	0	34	0	105	0	0	0	0	0	34	0	105	0	0
Del Gallego	1	1	104	104	0	0	0	0	0	0	0	0	0	0	0	0	0	0	0
		1	104	104	0	0	0	0	0	0	0	0	0	0	0	0	0	0	0
Pasacao	1	1	74	270	0	0	0	0	0	0	0	0	0	0	0	0	0	0	0
		1	74	270	0	0	0	0	0	0	0	0	0	0	0	0	0	0	0
Tinambac	1	1	3	8	0	0	0	0	0	0	0	0	0	0	0	0	0	0	0
		1	3	8	0	0	0	0	0	0	0	0	0	0	0	0	0	0	0

REGION   PROVINCE   CITY/ MUNICIPALITY   BARANGAY		NO. OF AFFECTED			No. of ECs		Inside Evacuation Centers				Outside Evacuation Centers				TOTAL SERVED (CURRENT)			
		Brgys.	Families	Persons	CUM	NOW	Families		Persons		Families		Persons		Families		Persons	
							CUM	NOW	CUM	NOW	CUM	NOW	CUM	NOW	CUM	NOW	CUM	NOW
							(Inside + Outside)											
<b>MASBATE</b>	1	4	189	968	0	0	0	0	0	0	0	0	0	0	0	0	0	0
San Jacinto	1	4	189	968	0	0	0	0	0	0	0	0	0	0	0	0	0	0
		4	189	968	0	0	0	0	0	0	0	0	0	0	0	0	0	0
<b>SORSOGON</b>	4	10	6,142	6,142	0	0	0	0	0	0	0	0	0	0	0	0	0	0
Bulan	1	1	74	74	0	0	0	0	0	0	0	0	0	0	0	0	0	0
		1	74	74	0	0	0	0	0	0	0	0	0	0	0	0	0	0
Matnog	1	1	3,141	3,141	0	0	0	0	0	0	0	0	0	0	0	0	0	0
		1	3,141	3,141	0	0	0	0	0	0	0	0	0	0	0	0	0	0
Pilar	1	7	928	928	0	0	0	0	0	0	0	0	0	0	0	0	0	0
		7	928	928	0	0	0	0	0	0	0	0	0	0	0	0	0	0
Sorsogon City	1	1	1,999	1,999	0	0	0	0	0	0	0	0	0	0	0	0	0	0
		1	1,999	1,999	0	0	0	0	0	0	0	0	0	0	0	0	0	0
<b>REGION 6</b>	133	634	60,865	242,650	176	0	4,862	0	18,031	0	3,995	0	14,196	0	8,857	0	32,227	0
<b>AKLAN</b>	17	44	2,413	10,553	9	0	82	0	237	0	159	0	712	0	241	0	949	0
Altavas	1	0	0	0	0	0	0	0	0	0	0	0	0	0	0	0	0	0
		0	0	0	0	0	0	0	0	0	0	0	0	0	0	0	0	0
Balete	1	0	0	0	0	0	0	0	0	0	0	0	0	0	0	0	0	0
		0	0	0	0	0	0	0	0	0	0	0	0	0	0	0	0	0
Banga	1	6	15	64	0	0	0	0	0	0	15	0	64	0	15	0	64	0
		6	15	64	0	0	0	0	0	0	15	0	64	0	15	0	64	0
Batan	1	0	0	0	0	0	0	0	0	0	0	0	0	0	0	0	0	0
		0	0	0	0	0	0	0	0	0	0	0	0	0	0	0	0	0
Buruanga	1	0	0	0	0	0	0	0	0	0	0	0	0	0	0	0	0	0
		0	0	0	0	0	0	0	0	0	0	0	0	0	0	0	0	0
Ibajay	1	0	0	0	0	0	0	0	0	0	0	0	0	0	0	0	0	0
		0	0	0	0	0	0	0	0	0	0	0	0	0	0	0	0	0
Kalibo	1	0	0	0	0	0	0	0	0	0	0	0	0	0	0	0	0	0
		0	0	0	0	0	0	0	0	0	0	0	0	0	0	0	0	0
Lezo	1	0	0	0	0	0	0	0	0	0	0	0	0	0	0	0	0	0
		0	0	0	0	0	0	0	0	0	0	0	0	0	0	0	0	0
Libacao	1	2	6	41	0	0	0	0	0	0	6	0	41	0	6	0	41	0
		2	6	41	0	0	0	0	0	0	6	0	41	0	6	0	41	0

REGION   PROVINCE   CITY/ MUNICIPALITY   BARANGAY		NO. OF AFFECTED			No. of ECs		Inside Evacuation Centers				Outside Evacuation Centers				TOTAL SERVED (CURRENT)			
		Brgys.	Families	Persons	CUM	NOW	Families		Persons		Families		Persons		Families		Persons	
							CUM	NOW	CUM	NOW	CUM	NOW	CUM	NOW	CUM	NOW	CUM	NOW
							(Inside + Outside)											
Madalag	1	9	160	687	5	0	48	0	161	0	112	0	526	0	160	0	687	0
		9	160	687	5	0	48	0	161	0	112	0	526	0	160	0	687	0
Makato	1	4	37	119	2	0	13	0	41	0	17	0	48	0	30	0	89	0
		4	37	119	2	0	13	0	41	0	17	0	48	0	30	0	89	0
Malay	1	17	2,124	9,542	2	0	21	0	35	0	0	0	0	0	21	0	35	0
		17	2,124	9,542	2	0	21	0	35	0	0	0	0	0	21	0	35	0
Malinao	1	0	0	0	0	0	0	0	0	0	0	0	0	0	0	0	0	0
		0	0	0	0	0	0	0	0	0	0	0	0	0	0	0	0	0
Nabas	1	3	66	84	0	0	0	0	0	0	4	0	17	0	4	0	17	0
		3	66	84	0	0	0	0	0	0	4	0	17	0	4	0	17	0
New Washington	1	0	0	0	0	0	0	0	0	0	0	0	0	0	0	0	0	0
		0	0	0	0	0	0	0	0	0	0	0	0	0	0	0	0	0
Numancia	1	0	0	0	0	0	0	0	0	0	0	0	0	0	0	0	0	0
		0	0	0	0	0	0	0	0	0	0	0	0	0	0	0	0	0
Tangalan	1	3	5	16	0	0	0	0	0	0	5	0	16	0	5	0	16	0
		3	5	16	0	0	0	0	0	0	5	0	16	0	5	0	16	0
<b>ANTIQUE</b>	<b>18</b>	<b>174</b>	<b>5,081</b>	<b>19,647</b>	<b>29</b>	<b>0</b>	<b>302</b>	<b>0</b>	<b>1,050</b>	<b>0</b>	<b>173</b>	<b>0</b>	<b>647</b>	<b>0</b>	<b>475</b>	<b>0</b>	<b>1,697</b>	<b>0</b>
Anini-y	1	11	58	195	4	0	14	0	60	0	25	0	74	0	39	0	134	0
		11	58	195	4	0	14	0	60	0	25	0	74	0	39	0	134	0
Barbaza	1	31	570	2,076	14	0	158	0	541	0	97	0	370	0	255	0	911	0
		31	570	2,076	14	0	158	0	541	0	97	0	370	0	255	0	911	0
Belison	1	2	3	11	0	0	0	0	0	0	2	0	6	0	2	0	6	0
		2	3	11	0	0	0	0	0	0	2	0	6	0	2	0	6	0
Bugasong	1	15	1,502	5,659	1	0	9	0	39	0	0	0	0	0	9	0	39	0
		15	1,502	5,659	1	0	9	0	39	0	0	0	0	0	9	0	39	0
Caluya	1	0	0	0	0	0	0	0	0	0	0	0	0	0	0	0	0	0
		0	0	0	0	0	0	0	0	0	0	0	0	0	0	0	0	0
Culasi	1	7	301	689	1	0	52	0	164	0	0	0	0	0	52	0	164	0
		7	301	689	1	0	52	0	164	0	0	0	0	0	52	0	164	0
Hamtic	1	9	30	113	0	0	0	0	0	0	0	0	0	0	0	0	0	0
		9	30	113	0	0	0	0	0	0	0	0	0	0	0	0	0	0
Laua-an	1	23	646	2,972	2	0	22	0	79	0	1	0	5	0	23	0	84	0

REGION   PROVINCE   CITY/ MUNICIPALITY   BARANGAY		NO. OF AFFECTED			No. of ECs		Inside Evacuation Centers				Outside Evacuation Centers				TOTAL SERVED (CURRENT)			
		Brgys.	Families	Persons	CUM	NOW	Families		Persons		Families		Persons		Families		Persons	
							CUM	NOW	CUM	NOW	CUM	NOW	CUM	NOW	CUM	NOW	CUM	NOW
							(Inside + Outside)											
		23	646	2,972	2	0	22	0	79	0	1	0	5	0	23	0	84	0
Libertad	1	0	0	0	0	0	0	0	0	0	0	0	0	0	0	0	0	0
		0	0	0	0	0	0	0	0	0	0	0	0	0	0	0	0	0
Pandan	1	9	282	1,098	0	0	0	0	0	0	0	0	0	0	0	0	0	0
		9	282	1,098	0	0	0	0	0	0	0	0	0	0	0	0	0	0
Patnongon	1	0	0	0	0	0	0	0	0	0	0	0	0	0	0	0	0	0
		0	0	0	0	0	0	0	0	0	0	0	0	0	0	0	0	0
San Jose	1	11	126	541	0	0	0	0	0	0	0	0	0	0	0	0	0	0
		11	126	541	0	0	0	0	0	0	0	0	0	0	0	0	0	0
San Remigio	1	22	154	625	0	0	0	0	0	0	6	0	25	0	6	0	25	0
		22	154	625	0	0	0	0	0	0	6	0	25	0	6	0	25	0
Sebaste	1	8	996	3,764	4	0	35	0	112	0	0	0	0	0	35	0	112	0
		8	996	3,764	4	0	35	0	112	0	0	0	0	0	35	0	112	0
Sibalom	1	13	133	587	0	0	0	0	0	0	6	0	20	0	6	0	20	0
		13	133	587	0	0	0	0	0	0	6	0	20	0	6	0	20	0
Tibiao	1	2	220	1,097	1	0	8	0	37	0	0	0	0	0	8	0	37	0
		2	220	1,097	1	0	8	0	37	0	0	0	0	0	8	0	37	0
Tobias Fornier	1	7	45	168	2	0	4	0	18	0	27	0	111	0	31	0	129	0
		7	45	168	2	0	4	0	18	0	27	0	111	0	31	0	129	0
Valderrama	1	4	15	52	0	0	0	0	0	0	9	0	36	0	9	0	36	0
		4	15	52	0	0	0	0	0	0	9	0	36	0	9	0	36	0
<b>CAPIZ</b>	<b>17</b>	<b>0</b>	<b>0</b>	<b>0</b>	<b>0</b>	<b>0</b>	<b>0</b>	<b>0</b>	<b>0</b>	<b>0</b>	<b>0</b>	<b>0</b>	<b>0</b>	<b>0</b>	<b>0</b>	<b>0</b>	<b>0</b>	<b>0</b>
Cuartero	1	0	0	0	0	0	0	0	0	0	0	0	0	0	0	0	0	0
		0	0	0	0	0	0	0	0	0	0	0	0	0	0	0	0	0
Dao	1	0	0	0	0	0	0	0	0	0	0	0	0	0	0	0	0	0
		0	0	0	0	0	0	0	0	0	0	0	0	0	0	0	0	0
Dumalag	1	0	0	0	0	0	0	0	0	0	0	0	0	0	0	0	0	0
		0	0	0	0	0	0	0	0	0	0	0	0	0	0	0	0	0
Dumarao	1	0	0	0	0	0	0	0	0	0	0	0	0	0	0	0	0	0
		0	0	0	0	0	0	0	0	0	0	0	0	0	0	0	0	0
Ivisan	1	0	0	0	0	0	0	0	0	0	0	0	0	0	0	0	0	0
		0	0	0	0	0	0	0	0	0	0	0	0	0	0	0	0	0

REGION   PROVINCE   CITY/ MUNICIPALITY   BARANGAY		NO. OF AFFECTED			No. of ECs		Inside Evacuation Centers				Outside Evacuation Centers				TOTAL SERVED (CURRENT)			
		Brgys.	Families	Persons	CUM	NOW	Families		Persons		Families		Persons		Families		Persons	
							CUM	NOW	CUM	NOW	CUM	NOW	CUM	NOW	CUM	NOW	CUM	NOW
							(Inside + Outside)		Families		Persons		Families		Persons		Families	
Jamindan	1	0	0	0	0	0	0	0	0	0	0	0	0	0	0	0	0	0
		0	0	0	0	0	0	0	0	0	0	0	0	0	0	0	0	0
Ma-ayon	1	0	0	0	0	0	0	0	0	0	0	0	0	0	0	0	0	0
		0	0	0	0	0	0	0	0	0	0	0	0	0	0	0	0	0
Mambusao	1	0	0	0	0	0	0	0	0	0	0	0	0	0	0	0	0	0
		0	0	0	0	0	0	0	0	0	0	0	0	0	0	0	0	0
Panay	1	0	0	0	0	0	0	0	0	0	0	0	0	0	0	0	0	0
		0	0	0	0	0	0	0	0	0	0	0	0	0	0	0	0	0
Panitan	1	0	0	0	0	0	0	0	0	0	0	0	0	0	0	0	0	0
		0	0	0	0	0	0	0	0	0	0	0	0	0	0	0	0	0
Pilar	1	0	0	0	0	0	0	0	0	0	0	0	0	0	0	0	0	0
		0	0	0	0	0	0	0	0	0	0	0	0	0	0	0	0	0
Pontevedra	1	0	0	0	0	0	0	0	0	0	0	0	0	0	0	0	0	0
		0	0	0	0	0	0	0	0	0	0	0	0	0	0	0	0	0
President Roxas	1	0	0	0	0	0	0	0	0	0	0	0	0	0	0	0	0	0
		0	0	0	0	0	0	0	0	0	0	0	0	0	0	0	0	0
Roxas City	1	0	0	0	0	0	0	0	0	0	0	0	0	0	0	0	0	0
		0	0	0	0	0	0	0	0	0	0	0	0	0	0	0	0	0
Sapi-an	1	0	0	0	0	0	0	0	0	0	0	0	0	0	0	0	0	0
		0	0	0	0	0	0	0	0	0	0	0	0	0	0	0	0	0
Sigma	1	0	0	0	0	0	0	0	0	0	0	0	0	0	0	0	0	0
		0	0	0	0	0	0	0	0	0	0	0	0	0	0	0	0	0
Tapaz	1	0	0	0	0	0	0	0	0	0	0	0	0	0	0	0	0	0
		0	0	0	0	0	0	0	0	0	0	0	0	0	0	0	0	0
<b>GUIMARAS</b>	<b>5</b>	<b>46</b>	<b>6,569</b>	<b>18,463</b>	<b>4</b>	<b>0</b>	<b>45</b>	<b>0</b>	<b>156</b>	<b>0</b>	<b>17</b>	<b>0</b>	<b>54</b>	<b>0</b>	<b>62</b>	<b>0</b>	<b>210</b>	<b>0</b>
Buenavista	1	13	160	545	3	0	26	0	84	0	17	0	54	0	43	0	138	0
		13	160	545	3	0	26	0	84	0	17	0	54	0	43	0	138	0
Jordan	1	7	38	130	1	0	19	0	72	0	0	0	0	0	19	0	72	0
		7	38	130	1	0	19	0	72	0	0	0	0	0	19	0	72	0
Nueva Valencia	1	3	82	348	0	0	0	0	0	0	0	0	0	0	0	0	0	0
		3	82	348	0	0	0	0	0	0	0	0	0	0	0	0	0	0
San Lorenzo	1	9	49	166	0	0	0	0	0	0	0	0	0	0	0	0	0	0

REGION   PROVINCE   CITY/ MUNICIPALITY   BARANGAY		NO. OF AFFECTED			No. of ECs		Inside Evacuation Centers				Outside Evacuation Centers				TOTAL SERVED (CURRENT)			
		Brgys.	Families	Persons	CUM	NOW	Families		Persons		Families		Persons		Families		Persons	
							CUM	NOW	CUM	NOW	CUM	NOW	CUM	NOW	CUM	NOW	CUM	NOW
							(Inside + Outside)		Families		Persons		Families		Persons		Families	
		9	49	166	0	0	0	0	0	0	0	0	0	0	0	0	0	0
Sibunag	1	14	6,240	17,274	0	0	0	0	0	0	0	0	0	0	0	0	0	0
		14	6,240	17,274	0	0	0	0	0	0	0	0	0	0	0	0	0	0
<b>ILOILO</b>	<b>44</b>	<b>188</b>	<b>22,698</b>	<b>96,304</b>	<b>50</b>	<b>0</b>	<b>938</b>	<b>0</b>	<b>3,675</b>	<b>0</b>	<b>2,856</b>	<b>0</b>	<b>10,121</b>	<b>0</b>	<b>3,794</b>	<b>0</b>	<b>13,796</b>	<b>0</b>
Ajuy	1	0	0	0	0	0	0	0	0	0	0	0	0	0	0	0	0	0
		0	0	0	0	0	0	0	0	0	0	0	0	0	0	0	0	0
Alimodian	1	0	0	0	0	0	0	0	0	0	0	0	0	0	0	0	0	0
		0	0	0	0	0	0	0	0	0	0	0	0	0	0	0	0	0
Anilao	1	0	0	0	0	0	0	0	0	0	0	0	0	0	0	0	0	0
		0	0	0	0	0	0	0	0	0	0	0	0	0	0	0	0	0
Badianan	1	0	0	0	0	0	0	0	0	0	0	0	0	0	0	0	0	0
		0	0	0	0	0	0	0	0	0	0	0	0	0	0	0	0	0
Balasan	1	0	0	0	0	0	0	0	0	0	0	0	0	0	0	0	0	0
		0	0	0	0	0	0	0	0	0	0	0	0	0	0	0	0	0
Banate	1	0	0	0	0	0	0	0	0	0	0	0	0	0	0	0	0	0
		0	0	0	0	0	0	0	0	0	0	0	0	0	0	0	0	0
Barotac Nuevo	1	0	0	0	0	0	0	0	0	0	0	0	0	0	0	0	0	0
		0	0	0	0	0	0	0	0	0	0	0	0	0	0	0	0	0
Barotac Viejo	1	0	0	0	0	0	0	0	0	0	0	0	0	0	0	0	0	0
		0	0	0	0	0	0	0	0	0	0	0	0	0	0	0	0	0
Batad	1	0	0	0	0	0	0	0	0	0	0	0	0	0	0	0	0	0
		0	0	0	0	0	0	0	0	0	0	0	0	0	0	0	0	0
Bingawan	1	0	0	0	0	0	0	0	0	0	0	0	0	0	0	0	0	0
		0	0	0	0	0	0	0	0	0	0	0	0	0	0	0	0	0
Cabatuan	1	0	0	0	0	0	0	0	0	0	0	0	0	0	0	0	0	0
		0	0	0	0	0	0	0	0	0	0	0	0	0	0	0	0	0
Calinog	1	3	33	145	0	0	0	0	0	0	3	0	15	0	3	0	15	0
		3	33	145	0	0	0	0	0	0	3	0	15	0	3	0	15	0
Carles	1	18	10,324	39,427	0	0	0	0	0	0	0	0	0	0	0	0	0	0
		18	10,324	39,427	0	0	0	0	0	0	0	0	0	0	0	0	0	0
Concepcion	1	18	6,135	33,979	0	0	0	0	0	0	0	0	0	0	0	0	0	0
		18	6,135	33,979	0	0	0	0	0	0	0	0	0	0	0	0	0	0

REGION   PROVINCE   CITY/ MUNICIPALITY   BARANGAY		NO. OF AFFECTED			No. of ECs		Inside Evacuation Centers				Outside Evacuation Centers				TOTAL SERVED (CURRENT)			
		Brgys.	Families	Persons	CUM	NOW	Families		Persons		Families		Persons		Families		Persons	
							CUM	NOW	CUM	NOW	CUM	NOW	CUM	NOW	CUM	NOW	CUM	NOW
							(Inside + Outside)											
Dingle	1	0	0	0	0	0	0	0	0	0	0	0	0	0	0	0	0	0
		0	0	0	0	0	0	0	0	0	0	0	0	0	0	0	0	0
Dueñas	1	0	0	0	0	0	0	0	0	0	0	0	0	0	0	0	0	0
		0	0	0	0	0	0	0	0	0	0	0	0	0	0	0	0	0
Dumangas	1	8	100	303	0	0	0	0	0	0	0	0	0	0	0	0	0	0
		8	100	303	0	0	0	0	0	0	0	0	0	0	0	0	0	0
Estancia	1	0	0	0	0	0	0	0	0	0	0	0	0	0	0	0	0	0
		0	0	0	0	0	0	0	0	0	0	0	0	0	0	0	0	0
Guimbal	1	0	0	0	0	0	0	0	0	0	0	0	0	0	0	0	0	0
		0	0	0	0	0	0	0	0	0	0	0	0	0	0	0	0	0
Igbaras	1	0	0	0	0	0	0	0	0	0	0	0	0	0	0	0	0	0
		0	0	0	0	0	0	0	0	0	0	0	0	0	0	0	0	0
Iloilo City	1	47	3,269	11,241	35	0	816	0	3,165	0	2,448	0	8,062	0	3,264	0	11,227	0
		47	3,269	11,241	35	0	816	0	3,165	0	2,448	0	8,062	0	3,264	0	11,227	0
Janiuay	1	8	59	344	0	0	0	0	0	0	59	0	344	0	59	0	344	0
		8	59	344	0	0	0	0	0	0	59	0	344	0	59	0	344	0
Lambunao	1	9	63	283	1	0	1	0	8	0	1	0	4	0	2	0	12	0
		9	63	283	1	0	1	0	8	0	1	0	4	0	2	0	12	0
Leganes	1	16	1,934	7,215	2	0	18	0	78	0	12	0	53	0	30	0	131	0
		16	1,934	7,215	2	0	18	0	78	0	12	0	53	0	30	0	131	0
Lemery	1	0	0	0	0	0	0	0	0	0	0	0	0	0	0	0	0	0
		0	0	0	0	0	0	0	0	0	0	0	0	0	0	0	0	0
Leon	1	4	25	107	0	0	0	0	0	0	12	0	51	0	12	0	51	0
		4	25	107	0	0	0	0	0	0	12	0	51	0	12	0	51	0
Maasin	1	8	59	305	0	0	0	0	0	0	59	0	305	0	59	0	305	0
		8	59	305	0	0	0	0	0	0	59	0	305	0	59	0	305	0
Miagao	1	8	35	162	1	0	8	0	27	0	3	0	10	0	11	0	37	0
		8	35	162	1	0	8	0	27	0	3	0	10	0	11	0	37	0
Mina	1	0	0	0	0	0	0	0	0	0	0	0	0	0	0	0	0	0
		0	0	0	0	0	0	0	0	0	0	0	0	0	0	0	0	0
New Lucena	1	0	0	0	0	0	0	0	0	0	0	0	0	0	0	0	0	0
		0	0	0	0	0	0	0	0	0	0	0	0	0	0	0	0	0

REGION   PROVINCE   CITY/ MUNICIPALITY   BARANGAY		NO. OF AFFECTED			No. of ECs		Inside Evacuation Centers				Outside Evacuation Centers				TOTAL SERVED (CURRENT)			
		Brgys.	Families	Persons	CUM	NOW	Families		Persons		Families		Persons		Families		Persons	
							CUM	NOW	CUM	NOW	CUM	NOW	CUM	NOW	CUM	NOW	CUM	NOW
(Inside + Outside)																		
Oton	1	15	83	325	8	0	69	0	264	0	2	0	7	0	71	0	271	0
		15	83	325	8	0	69	0	264	0	2	0	7	0	71	0	271	0
Passi City	1	0	0	0	0	0	0	0	0	0	0	0	0	0	0	0	0	0
		0	0	0	0	0	0	0	0	0	0	0	0	0	0	0	0	0
Pavia	1	2	250	1,250	2	0	25	0	125	0	225	0	1,125	0	250	0	1,250	0
		2	250	1,250	2	0	25	0	125	0	225	0	1,125	0	250	0	1,250	0
Pototan	1	0	0	0	0	0	0	0	0	0	0	0	0	0	0	0	0	0
		0	0	0	0	0	0	0	0	0	0	0	0	0	0	0	0	0
San Dionisio	1	0	0	0	0	0	0	0	0	0	0	0	0	0	0	0	0	0
		0	0	0	0	0	0	0	0	0	0	0	0	0	0	0	0	0
San Enrique	1	0	0	0	0	0	0	0	0	0	0	0	0	0	0	0	0	0
		0	0	0	0	0	0	0	0	0	0	0	0	0	0	0	0	0
San Joaquin	1	8	46	180	1	0	1	0	8	0	2	0	10	0	3	0	18	0
		8	46	180	1	0	1	0	8	0	2	0	10	0	3	0	18	0
San Miguel	1	0	0	0	0	0	0	0	0	0	0	0	0	0	0	0	0	0
		0	0	0	0	0	0	0	0	0	0	0	0	0	0	0	0	0
San Rafael	1	0	0	0	0	0	0	0	0	0	0	0	0	0	0	0	0	0
		0	0	0	0	0	0	0	0	0	0	0	0	0	0	0	0	0
Santa Barbara	1	0	0	0	0	0	0	0	0	0	0	0	0	0	0	0	0	0
		0	0	0	0	0	0	0	0	0	0	0	0	0	0	0	0	0
Sara	1	0	0	0	0	0	0	0	0	0	0	0	0	0	0	0	0	0
		0	0	0	0	0	0	0	0	0	0	0	0	0	0	0	0	0
Tigbauan	1	0	0	0	0	0	0	0	0	0	0	0	0	0	0	0	0	0
		0	0	0	0	0	0	0	0	0	0	0	0	0	0	0	0	0
Tubungan	1	9	55	258	0	0	0	0	0	0	29	0	128	0	29	0	128	0
		9	55	258	0	0	0	0	0	0	29	0	128	0	29	0	128	0
Zarraga	1	7	228	780	0	0	0	0	0	0	1	0	7	0	1	0	7	0
		7	228	780	0	0	0	0	0	0	1	0	7	0	1	0	7	0
<b>NEGROS OCCIDENTAL</b>	<b>32</b>	<b>182</b>	<b>24,104</b>	<b>97,683</b>	<b>84</b>	<b>0</b>	<b>3,495</b>	<b>0</b>	<b>12,913</b>	<b>0</b>	<b>790</b>	<b>0</b>	<b>2,662</b>	<b>0</b>	<b>4,285</b>	<b>0</b>	<b>15,575</b>	<b>0</b>
Bacolod City	1	24	1,625	5,765	19	0	746	0	2,698	0	204	0	816	0	950	0	3,514	0
		24	1,625	5,765	19	0	746	0	2,698	0	204	0	816	0	950	0	3,514	0
Bago City	1	20	409	1,525	5	0	50	0	196	0	0	0	0	0	50	0	196	0



REGION   PROVINCE   CITY/ MUNICIPALITY   BARANGAY		NO. OF AFFECTED			No. of ECs		Inside Evacuation Centers				Outside Evacuation Centers				TOTAL SERVED (CURRENT)					
		Brgys.	Families	Persons	CUM	NOW	Families		Persons		Families		Persons		Families		Persons			
							CUM	NOW	CUM	NOW	CUM	NOW	CUM	NOW	CUM	NOW	CUM	NOW		
							(Inside + Outside)													
		20	409	1,525	5	0	50	0	196	0	0	0	0	0	0	0	50	0	196	0
Binalbagan	1	5	1,055	5,275	0	0	0	0	0	0	0	0	0	0	0	0	0	0	0	0
		5	1,055	5,275	0	0	0	0	0	0	0	0	0	0	0	0	0	0	0	0
Cadiz City	1	5	360	1,114	5	0	45	0	169	0	315	0	945	0	360	0	1,114	0	0	
		5	360	1,114	5	0	45	0	169	0	315	0	945	0	360	0	1,114	0	0	
Calatrava	1	0	0	0	0	0	0	0	0	0	0	0	0	0	0	0	0	0	0	
		0	0	0	0	0	0	0	0	0	0	0	0	0	0	0	0	0	0	
Candoni	1	2	40	140	0	0	0	0	0	0	0	0	0	0	0	0	0	0	0	
		2	40	140	0	0	0	0	0	0	0	0	0	0	0	0	0	0	0	
Cauayan	1	3	85	315	3	0	85	0	315	0	0	0	0	0	85	0	315	0	0	
		3	85	315	3	0	85	0	315	0	0	0	0	0	85	0	315	0	0	
Enrique B. Magalona	1	4	610	2,313	0	0	0	0	0	0	0	0	0	0	0	0	0	0	0	
		4	610	2,313	0	0	0	0	0	0	0	0	0	0	0	0	0	0	0	
Escalante City	1	0	0	0	0	0	0	0	0	0	0	0	0	0	0	0	0	0	0	
		0	0	0	0	0	0	0	0	0	0	0	0	0	0	0	0	0	0	
Himamaylan City	1	0	0	0	0	0	0	0	0	0	0	0	0	0	0	0	0	0	0	
		0	0	0	0	0	0	0	0	0	0	0	0	0	0	0	0	0	0	
Hinigaran	1	0	0	0	0	0	0	0	0	0	0	0	0	0	0	0	0	0	0	
		0	0	0	0	0	0	0	0	0	0	0	0	0	0	0	0	0	0	
Hinoba-an	1	6	18	81	2	0	12	0	51	0	3	0	14	0	15	0	65	0	0	
		6	18	81	2	0	12	0	51	0	3	0	14	0	15	0	65	0	0	
Ilog	1	5	783	2,969	0	0	0	0	0	0	0	0	0	0	0	0	0	0	0	
		5	783	2,969	0	0	0	0	0	0	0	0	0	0	0	0	0	0	0	
Isabela	1	2	18	64	2	0	16	0	58	0	0	0	0	0	16	0	58	0	0	
		2	18	64	2	0	16	0	58	0	0	0	0	0	16	0	58	0	0	
Kabankalan City	1	0	0	0	0	0	0	0	0	0	0	0	0	0	0	0	0	0	0	
		0	0	0	0	0	0	0	0	0	0	0	0	0	0	0	0	0	0	
La Carlota City	1	5	50	194	3	0	42	0	165	0	8	0	29	0	50	0	194	0	0	
		5	50	194	3	0	42	0	165	0	8	0	29	0	50	0	194	0	0	
La Castellana	1	1	1	6	1	0	1	0	6	0	0	0	0	0	1	0	6	0	0	
		1	1	6	1	0	1	0	6	0	0	0	0	0	1	0	6	0	0	
Manapla	1	0	0	0	0	0	0	0	0	0	0	0	0	0	0	0	0	0	0	

REGION   PROVINCE   CITY/ MUNICIPALITY   BARANGAY		NO. OF AFFECTED			No. of ECs		Inside Evacuation Centers				Outside Evacuation Centers				TOTAL SERVED (CURRENT)			
		Brgys.	Families	Persons	CUM	NOW	Families		Persons		Families		Persons		Families		Persons	
							CUM	NOW	CUM	NOW	CUM	NOW	CUM	NOW	CUM	NOW	CUM	NOW
							(Inside + Outside)		Families		Persons		Families		Persons		Families	
		0	0	0	0	0	0	0	0	0	0	0	0	0	0	0	0	0
Moises Padilla	1	0	0	0	0	0	0	0	0	0	0	0	0	0	0	0	0	0
		0	0	0	0	0	0	0	0	0	0	0	0	0	0	0	0	0
Murcia	1	9	133	615	1	0	7	0	34	0	8	0	45	0	15	0	79	0
		9	133	615	1	0	7	0	34	0	8	0	45	0	15	0	79	0
Pontevedra, Negros	1	7	308	1,106	7	0	124	0	460	0	63	0	214	0	187	0	674	0
		7	308	1,106	7	0	124	0	460	0	63	0	214	0	187	0	674	0
Pulupandan	1	20	2,910	10,753	4	0	20	0	71	0	5	0	10	0	25	0	81	0
		20	2,910	10,753	4	0	20	0	71	0	5	0	10	0	25	0	81	0
Sagay City	1	14	3,105	15,521	0	0	0	0	0	0	0	0	0	0	0	0	0	0
		14	3,105	15,521	0	0	0	0	0	0	0	0	0	0	0	0	0	0
San Carlos City	1	3	14	49	0	0	0	0	0	0	0	0	0	0	0	0	0	0
		3	14	49	0	0	0	0	0	0	0	0	0	0	0	0	0	0
Salvador Benedicto	1	7	619	2,517	1	0	2	0	9	0	22	0	77	0	24	0	86	0
		7	619	2,517	1	0	2	0	9	0	22	0	77	0	24	0	86	0
San Enrique, Negros	1	9	5,839	20,119	21	0	1,971	0	7,528	0	140	0	435	0	2,111	0	7,963	0
		9	5,839	20,119	21	0	1,971	0	7,528	0	140	0	435	0	2,111	0	7,963	0
Silay City	1	6	86	301	2	0	72	0	207	0	0	0	0	0	72	0	207	0
		6	86	301	2	0	72	0	207	0	0	0	0	0	72	0	207	0
Sipalay City	1	5	309	967	5	0	291	0	910	0	18	0	57	0	309	0	967	0
		5	309	967	5	0	291	0	910	0	18	0	57	0	309	0	967	0
Talisay City	1	0	0	0	0	0	0	0	0	0	0	0	0	0	0	0	0	0
		0	0	0	0	0	0	0	0	0	0	0	0	0	0	0	0	0
Toboso	1	0	0	0	0	0	0	0	0	0	0	0	0	0	0	0	0	0
		0	0	0	0	0	0	0	0	0	0	0	0	0	0	0	0	0
Valladolid	1	16	5,323	23,954	3	0	11	0	36	0	4	0	20	0	15	0	56	0
		16	5,323	23,954	3	0	11	0	36	0	4	0	20	0	15	0	56	0
Victorias City	1	4	404	2,020	0	0	0	0	0	0	0	0	0	0	0	0	0	0
		4	404	2,020	0	0	0	0	0	0	0	0	0	0	0	0	0	0
<b>REGION 8</b>	<b>2</b>	<b>2</b>	<b>3</b>	<b>15</b>	<b>0</b>	<b>0</b>	<b>0</b>	<b>0</b>	<b>0</b>	<b>0</b>	<b>0</b>	<b>0</b>	<b>0</b>	<b>0</b>	<b>0</b>	<b>0</b>	<b>0</b>	<b>0</b>
<b>BILIRAN</b>	<b>2</b>	<b>2</b>	<b>3</b>	<b>15</b>	<b>0</b>	<b>0</b>	<b>0</b>	<b>0</b>	<b>0</b>	<b>0</b>	<b>0</b>	<b>0</b>	<b>0</b>	<b>0</b>	<b>0</b>	<b>0</b>	<b>0</b>	<b>0</b>
Culaba	1	1	1	5	0	0	0	0	0	0	0	0	0	0	0	0	0	0

REGION   PROVINCE   CITY/ MUNICIPALITY   BARANGAY		NO. OF AFFECTED			No. of ECs		Inside Evacuation Centers				Outside Evacuation Centers				TOTAL SERVED (CURRENT)			
		Brgys.	Families	Persons	CUM	NOW	Families		Persons		Families		Persons		(Inside + Outside)			
							CUM	NOW	CUM	NOW	CUM	NOW	CUM	NOW	Families	Persons	Families	Persons
		1	1	5	0	0	0	0	0	0	0	0	0	0	0	0	0	0
Maripipi	1	1	2	10	0	0	0	0	0	0	0	0	0	0	0	0	0	0
		1	2	10	0	0	0	0	0	0	0	0	0	0	0	0	0	0
<b>REGION 10</b>	<b>2</b>	<b>3</b>	<b>117</b>	<b>431</b>	<b>4</b>	<b>0</b>	<b>117</b>	<b>0</b>	<b>431</b>	<b>0</b>	<b>0</b>	<b>0</b>	<b>0</b>	<b>0</b>	<b>117</b>	<b>0</b>	<b>431</b>	<b>0</b>
<b>MISAMIS ORIENTAL</b>	<b>2</b>	<b>3</b>	<b>117</b>	<b>431</b>	<b>4</b>	<b>0</b>	<b>117</b>	<b>0</b>	<b>431</b>	<b>0</b>	<b>0</b>	<b>0</b>	<b>0</b>	<b>0</b>	<b>117</b>	<b>0</b>	<b>431</b>	<b>0</b>
Tagoloan	1	1	82	312	1	0	82	0	312	0	0	0	0	0	82	0	312	0
Casinglot		1	82	312	1	0	82	0	312	0	0	0	0	0	82	0	312	0
Cagayan de Oro	1	2	35	119	3	0	35	0	119	0	0	0	0	0	35	0	119	0
		2	35	119	3	0	35	0	119	0	0	0	0	0	35	0	119	0
<b>REGION 11</b>	<b>37</b>	<b>37</b>	<b>3,225</b>	<b>13,658</b>	<b>0</b>	<b>0</b>	<b>0</b>	<b>0</b>	<b>0</b>	<b>0</b>	<b>2,077</b>	<b>2,070</b>	<b>8,823</b>	<b>8,802</b>	<b>2,077</b>	<b>2,070</b>	<b>8,823</b>	<b>8,802</b>
<b>DAVAO DEL NORTE</b>	<b>19</b>	<b>19</b>	<b>2,086</b>	<b>8,869</b>	<b>0</b>	<b>0</b>	<b>0</b>	<b>0</b>	<b>0</b>	<b>0</b>	<b>2,067</b>	<b>2,067</b>	<b>8,787</b>	<b>8,787</b>	<b>2,067</b>	<b>2,067</b>	<b>8,787</b>	<b>8,787</b>
Tagum	12	12	2,066	8,783	0	0	0	0	0	0	2,066	2,066	8,783	8,783	2,066	2,066	8,783	8,783
Mankilam		1	520	2,587	0	0	0	0	0	0	520	520	2,587	2,587	520	520	2,587	2,587
Magugpo West		1	2	7	0	0	0	0	0	0	2	2	7	7	2	2	7	7
Liboganon		1	514	1,687	0	0	0	0	0	0	514	514	1,687	1,687	514	514	1,687	1,687
La Filipina		1	1	3	0	0	0	0	0	0	1	1	3	3	1	1	3	3
Busaon		1	491	1,875	0	0	0	0	0	0	491	491	1,875	1,875	491	491	1,875	1,875
San Miguel		1	4	18	0	0	0	0	0	0	4	4	18	18	4	4	18	18
Madaum		1	487	2,389	0	0	0	0	0	0	487	487	2,389	2,389	487	487	2,389	2,389
Apokon		1	2	8	0	0	0	0	0	0	2	2	8	8	2	2	8	8
Bincungan		1	18	87	0	0	0	0	0	0	18	18	87	87	18	18	87	87
Canocotan		1	21	97	0	0	0	0	0	0	21	21	97	97	21	21	97	97
Magugpo North		1	2	8	0	0	0	0	0	0	2	2	8	8	2	2	8	8
Pagsabangan		1	4	17	0	0	0	0	0	0	4	4	17	17	4	4	17	17
Asuncion (Saug)	4	4	14	56	0	0	0	0	0	0	0	0	0	0	0	0	0	0
Magatos		1	8	32	0	0	0	0	0	0	0	0	0	0	0	0	0	0
Pamacaun		1	1	4	0	0	0	0	0	0	0	0	0	0	0	0	0	0
Cambanogoy		1	4	16	0	0	0	0	0	0	0	0	0	0	0	0	0	0
Camoning		1	1	4	0	0	0	0	0	0	0	0	0	0	0	0	0	0
Braulio E. Dujali	3	3	6	30	0	0	0	0	0	0	1	1	4	4	1	1	4	4
Tanglaw		1	1	5	0	0	0	0	0	0	0	0	0	0	0	0	0	0
Cabayangan		1	2	10	0	0	0	0	0	0	1	1	4	4	1	1	4	4

REGION   PROVINCE   CITY/ MUNICIPALITY   BARANGAY		NO. OF AFFECTED			No. of ECs		Inside Evacuation Centers				Outside Evacuation Centers				TOTAL SERVED (CURRENT)			
		Brgys.	Families	Persons	CUM	NOW	Families		Persons		Families		Persons		(Inside + Outside)			
							CUM	NOW	CUM	NOW	CUM	NOW	CUM	NOW	Families	Persons	Families	Persons
Magupising		1	3	15	0	0	0	0	0	0	0	0	0	0	0	0	0	0
<b>DAVAO ORIENTAL</b>	8	8	453	1,359	0	0	0	0	0	0	7	0	21	0	7	0	21	0
Tarragona	8	8	453	1,359	0	0	0	0	0	0	7	0	21	0	7	0	21	0
Cabayangan		1	2	6	0	0	0	0	0	0	1	0	3	0	1	0	3	0
Central		1	13	39	0	0	0	0	0	0	0	0	0	0	0	0	0	0
Jovellar		1	24	72	0	0	0	0	0	0	1	0	3	0	1	0	3	0
Lucatan		1	80	240	0	0	0	0	0	0	3	0	9	0	3	0	9	0
Ompao		1	255	765	0	0	0	0	0	0	0	0	0	0	0	0	0	0
Maganda		1	16	48	0	0	0	0	0	0	0	0	0	0	0	0	0	0
Tomoang		1	8	24	0	0	0	0	0	0	1	0	3	0	1	0	3	0
Tubaon		1	55	165	0	0	0	0	0	0	1	0	3	0	1	0	3	0
<b>DAVAO DEL SUR</b>	1	1	4	20	0	0	0	0	0	0	3	3	15	15	3	3	15	15
Santa Cruz	1	1	4	20	0	0	0	0	0	0	3	3	15	15	3	3	15	15
Bitaug		1	4	20	0	0	0	0	0	0	3	3	15	15	3	3	15	15
<b>DAVAO OCCIDENTAL</b>	9	9	682	3,410	0	0	0	0	0	0	0	0	0	0	0	0	0	0
Jose Abad Santos (Trinidad)	9	9	682	3,410	0	0	0	0	0	0	0	0	0	0	0	0	0	0
Cayaponga		1	52	260	0	0	0	0	0	0	0	0	0	0	0	0	0	0
Kalbay		1	1	5	0	0	0	0	0	0	0	0	0	0	0	0	0	0
Carahayan		1	8	40	0	0	0	0	0	0	0	0	0	0	0	0	0	0
Caburan Small		1	77	385	0	0	0	0	0	0	0	0	0	0	0	0	0	0
Caburan Big		1	151	755	0	0	0	0	0	0	0	0	0	0	0	0	0	0
Magulibas		1	92	460	0	0	0	0	0	0	0	0	0	0	0	0	0	0
Marabatuan		1	2	10	0	0	0	0	0	0	0	0	0	0	0	0	0	0
Meybio		1	292	1,460	0	0	0	0	0	0	0	0	0	0	0	0	0	0
Molmol		1	7	35	0	0	0	0	0	0	0	0	0	0	0	0	0	0
<b>REGION 12</b>	21	20	4,303	20,510	10	0	719	10	2,590	0	0	0	0	0	719	10	2,590	0
<b>COTABATO</b>	21	20	4,303	20,510	10	0	719	10	2,590	0	0	0	0	0	719	10	2,590	0
Pigcawayan	18	17	4,102	20,510	7	0	518	0	2,590	0	0	0	0	0	518	0	2,590	0
Municipal Gym		0	0	0	1	0	154	0	770	0	0	0	0	0	154	0	770	0
Balogo		1	14	70	0	0	0	0	0	0	0	0	0	0	0	0	0	0
Banucagon		1	74	370	1	0	57	0	285	0	0	0	0	0	57	0	285	0
Buluan		1	157	785	1	0	22	0	110	0	0	0	0	0	22	0	110	0

REGION   PROVINCE   CITY/ MUNICIPALITY   BARANGAY		NO. OF AFFECTED			No. of ECs		Inside Evacuation Centers				Outside Evacuation Centers				TOTAL SERVED (CURRENT)			
		Brgys.	Families	Persons	CUM	NOW	Families		Persons		Families		Persons		Families		Persons	
							CUM	NOW	CUM	NOW	CUM	NOW	CUM	NOW	CUM	NOW	CUM	NOW
							(Inside + Outside)											
Bulucaon		1	1,089	5,445	1	0	143	0	715	0	0	0	0	0	143	0	715	0
Capayuran		1	369	1,845	0	0	0	0	0	0	0	0	0	0	0	0	0	0
Central Panatan		1	6	30	0	0	0	0	0	0	0	0	0	0	0	0	0	0
Malu-ao		1	189	945	0	0	0	0	0	0	0	0	0	0	0	0	0	0
Midpapan 1		1	85	425	0	0	0	0	0	0	0	0	0	0	0	0	0	0
Midpapan 2		1	97	485	0	0	0	0	0	0	0	0	0	0	0	0	0	0
New Panay		1	9	45	0	0	0	0	0	0	0	0	0	0	0	0	0	0
North Manuangan		1	186	930	1	0	45	0	225	0	0	0	0	0	45	0	225	0
Poblacion 1		1	343	1,715	0	0	0	0	0	0	0	0	0	0	0	0	0	0
Poblacion 2		1	873	4,365	1	0	69	0	345	0	0	0	0	0	69	0	345	0
Poblacion 3		1	421	2,105	1	0	28	0	140	0	0	0	0	0	28	0	140	0
Tigbawan		1	31	155	0	0	0	0	0	0	0	0	0	0	0	0	0	0
Tubon		1	50	250	0	0	0	0	0	0	0	0	0	0	0	0	0	0
Upper Baguer		1	109	545	0	0	0	0	0	0	0	0	0	0	0	0	0	0
Alamada	3	3	201	0	3	0	201	10	0	0	0	0	0	0	201	10	0	0
Raradangan		1	9	0	1	0	9	0	0	0	0	0	0	0	9	0	0	0
Barangiran		1	153	0	1	0	153	10	0	0	0	0	0	0	153	10	0	0
Mirasol		1	39	0	1	0	39	0	0	0	0	0	0	0	39	0	0	0
<b>BARMM</b>	<b>20</b>	<b>20</b>	<b>1,306</b>	<b>0</b>	<b>1</b>	<b>1</b>	<b>75</b>	<b>75</b>	<b>0</b>	<b>0</b>	<b>0</b>	<b>0</b>	<b>0</b>	<b>0</b>	<b>75</b>	<b>75</b>	<b>0</b>	<b>0</b>
<b>MAGUINDANAO</b>	<b>18</b>	<b>18</b>	<b>1,284</b>	<b>0</b>	<b>1</b>	<b>1</b>	<b>75</b>	<b>75</b>	<b>0</b>	<b>0</b>	<b>0</b>	<b>0</b>	<b>0</b>	<b>0</b>	<b>75</b>	<b>75</b>	<b>0</b>	<b>0</b>
Northern Kabuntalan	2	2	565	0	1	1	75	75	0	0	0	0	0	0	75	75	0	0
Damatog		1	445	0	0	0	0	0	0	0	0	0	0	0	0	0	0	0
Gayonga		1	120	0	1	1	75	75	0	0	0	0	0	0	75	75	0	0
Sultan Mastura	8	8	675	0	0	0	0	0	0	0	0	0	0	0	0	0	0	0
Tambo		1	228	0	0	0	0	0	0	0	0	0	0	0	0	0	0	0
Boliok		1	189	0	0	0	0	0	0	0	0	0	0	0	0	0	0	0
Dagorungan		1	125	0	0	0	0	0	0	0	0	0	0	0	0	0	0	0
Tapayan		1	35	0	0	0	0	0	0	0	0	0	0	0	0	0	0	0
Simuay Seashore		1	22	0	0	0	0	0	0	0	0	0	0	0	0	0	0	0
Balot		1	7	0	0	0	0	0	0	0	0	0	0	0	0	0	0	0
Kirkir		1	35	0	0	0	0	0	0	0	0	0	0	0	0	0	0	0
Namuken		1	34	0	0	0	0	0	0	0	0	0	0	0	0	0	0	0

REGION   PROVINCE   CITY/ MUNICIPALITY   BARANGAY		NO. OF AFFECTED			No. of ECs		Inside Evacuation Centers				Outside Evacuation Centers				TOTAL SERVED (CURRENT)			
		Brgys.	Families	Persons	CUM	NOW	Families		Persons		Families		Persons		Families		Persons	
							CUM	NOW	CUM	NOW	CUM	NOW	CUM	NOW	CUM	NOW	CUM	NOW
Datu Blah T. Sinsuat	2	2	7	0	0	0	0	0	0	0	0	0	0	0	0	0	0	0
Laguitan		1	5	0	0	0	0	0	0	0	0	0	0	0	0	0	0	0
Nalkan		1	2	0	0	0	0	0	0	0	0	0	0	0	0	0	0	0
Shariff Aguak (Maganoy)	3	3	4	0	0	0	0	0	0	0	0	0	0	0	0	0	0	0
Bagong		1	2	0	0	0	0	0	0	0	0	0	0	0	0	0	0	0
Lapok		1	1	0	0	0	0	0	0	0	0	0	0	0	0	0	0	0
Satan		1	1	0	0	0	0	0	0	0	0	0	0	0	0	0	0	0
Datu Hoffer Ampatuan	2	2	23	0	0	0	0	0	0	0	0	0	0	0	0	0	0	0
Limpongo		1	12	0	0	0	0	0	0	0	0	0	0	0	0	0	0	0
Sayap		1	11	0	0	0	0	0	0	0	0	0	0	0	0	0	0	0
Datu Abdullah Sangki	1	1	10	0	0	0	0	0	0	0	0	0	0	0	0	0	0	0
Talisawa		1	10	0	0	0	0	0	0	0	0	0	0	0	0	0	0	0
<b>BASILAN</b>	<b>2</b>	<b>2</b>	<b>22</b>	<b>0</b>	<b>0</b>	<b>0</b>	<b>0</b>	<b>0</b>	<b>0</b>	<b>0</b>	<b>0</b>	<b>0</b>	<b>0</b>	<b>0</b>	<b>0</b>	<b>0</b>	<b>0</b>	<b>0</b>
Lamitan	2	2	22	0	0	0	0	0	0	0	0	0	0	0	0	0	0	0
Kulaybato		1	20	0	0	0	0	0	0	0	0	0	0	0	0	0	0	0
Sta Clara		1	2	0	0	0	0	0	0	0	0	0	0	0	0	0	0	0
<b>CAR</b>	<b>72</b>	<b>825</b>	<b>125,453</b>	<b>444,022</b>	<b>147</b>	<b>4</b>	<b>1,543</b>	<b>7</b>	<b>5,342</b>	<b>29</b>	<b>6,713</b>	<b>236</b>	<b>26,375</b>	<b>955</b>	<b>8,256</b>	<b>243</b>	<b>31,717</b>	<b>984</b>
<b>ABRA</b>	<b>27</b>	<b>303</b>	<b>82,834</b>	<b>283,836</b>	<b>31</b>	<b>1</b>	<b>659</b>	<b>1</b>	<b>2,444</b>	<b>3</b>	<b>4,859</b>	<b>167</b>	<b>19,552</b>	<b>683</b>	<b>5,518</b>	<b>168</b>	<b>21,996</b>	<b>686</b>
Bangued	1	31	15,944	60,541	1	0	330	0	1,142	0	2,302	0	10,711	0	2,632	0	11,853	0
		31	15,944	60,541	1	0	330	0	1,142	0	2,302	0	10,711	0	2,632	0	11,853	0
Boliney	1	8	1,008	4,999	1	0	1	0	9	0	14	6	69	30	15	6	78	30
		8	1,008	4,999	1	0	1	0	9	0	14	6	69	30	15	6	78	30
Bucay	1	21	6,230	21,125	3	0	49	0	185	0	327	62	1,018	190	376	62	1,203	190
		21	6,230	21,125	3	0	49	0	185	0	327	62	1,018	190	376	62	1,203	190
Bucloc	1	4	729	2,633	2	0	13	0	39	0	31	0	128	0	44	0	167	0
		4	729	2,633	2	0	13	0	39	0	31	0	128	0	44	0	167	0
Daguioan	1	4	11	49	1	0	1	0	3	0	10	0	45	0	11	0	48	0
		4	11	49	1	0	1	0	3	0	10	0	45	0	11	0	48	0
Danglas	1	7	1,439	4,926	3	0	22	0	69	0	257	0	655	0	279	0	724	0
		7	1,439	4,926	3	0	22	0	69	0	257	0	655	0	279	0	724	0
Dolores	1	15	4,039	12,839	2	0	54	0	174	0	57	0	154	0	111	0	328	0
		15	4,039	12,839	2	0	54	0	174	0	57	0	154	0	111	0	328	0

REGION   PROVINCE   CITY/ MUNICIPALITY   BARANGAY		NO. OF AFFECTED			No. of ECs		Inside Evacuation Centers				Outside Evacuation Centers				TOTAL SERVED (CURRENT)			
							(Inside + Outside)											
		Brgys.	Families	Persons	CUM	NOW	Families		Persons		Families		Persons		Families		Persons	
							CUM	NOW	CUM	NOW	CUM	NOW	CUM	NOW	CUM	NOW	CUM	NOW
La Paz	1	12	5,594	15,471	3	0	65	0	383	0	105	0	348	0	170	0	731	0
		12	5,594	15,471	3	0	65	0	383	0	105	0	348	0	170	0	731	0
Lacub	1	6	1,241	5,618	0	0	0	0	0	0	130	0	519	0	130	0	519	0
		6	1,241	5,618	0	0	0	0	0	0	130	0	519	0	130	0	519	0
Lagangilang	1	17	5,130	16,207	1	0	24	0	81	0	269	0	871	0	293	0	952	0
		17	5,130	16,207	1	0	24	0	81	0	269	0	871	0	293	0	952	0
Lagayan	1	5	1,700	4,507	1	0	4	0	9	0	58	0	228	0	62	0	237	0
		5	1,700	4,507	1	0	4	0	9	0	58	0	228	0	62	0	237	0
Langiden	1	6	1,417	4,709	1	0	21	0	126	0	222	65	1,154	349	243	65	1,280	349
		6	1,417	4,709	1	0	21	0	126	0	222	65	1,154	349	243	65	1,280	349
Licuan-Baay	1	11	1,500	5,646	2	0	9	0	39	0	117	0	456	0	126	0	495	0
		11	1,500	5,646	2	0	9	0	39	0	117	0	456	0	126	0	495	0
Luba	1	8	1,925	7,291	1	0	1	0	5	0	27	0	114	0	28	0	119	0
		8	1,925	7,291	1	0	1	0	5	0	27	0	114	0	28	0	119	0
Malibcong	1	12	1,161	4,534	0	0	0	0	0	0	0	0	0	0	0	0	0	0
		12	1,161	4,534	0	0	0	0	0	0	0	0	0	0	0	0	0	0
Manabo	1	11	3,694	12,689	1	0	10	0	28	0	34	0	119	0	44	0	147	0
		11	3,694	12,689	1	0	10	0	28	0	34	0	119	0	44	0	147	0
Penarrubia	1	9	2,349	7,457	2	1	21	1	31	3	181	13	629	50	202	14	660	53
		9	2,349	7,457	2	1	21	1	31	3	181	13	629	50	202	14	660	53
Pidigan	1	15	4,445	12,902	0	0	0	0	0	0	0	0	0	0	0	0	0	0
		15	4,445	12,902	0	0	0	0	0	0	0	0	0	0	0	0	0	0
Pilar	1	19	3,557	10,992	0	0	0	0	0	0	183	0	662	0	183	0	662	0
		19	3,557	10,992	0	0	0	0	0	0	183	0	662	0	183	0	662	0
Sallapadan	1	9	2,545	12,723	1	0	2	0	9	0	27	0	110	0	29	0	119	0
		9	2,545	12,723	1	0	2	0	9	0	27	0	110	0	29	0	119	0
San Isidro	1	9	1,682	4,771	0	0	0	0	0	0	4	0	10	0	4	0	10	0
		9	1,682	4,771	0	0	0	0	0	0	4	0	10	0	4	0	10	0
San Juan	1	19	4,002	12,926	1	0	13	0	52	0	321	0	944	0	334	0	996	0
		19	4,002	12,926	1	0	13	0	52	0	321	0	944	0	334	0	996	0
San Quintin	1	6	1,995	5,151	0	0	0	0	0	0	6	6	26	26	6	6	26	26
		6	1,995	5,151	0	0	0	0	0	0	6	6	26	26	6	6	26	26

REGION   PROVINCE   CITY/ MUNICIPALITY   BARANGAY		NO. OF AFFECTED			No. of ECs		Inside Evacuation Centers				Outside Evacuation Centers				TOTAL SERVED (CURRENT)			
		Brgys.	Families	Persons	CUM	NOW	Families		Persons		Families		Persons		(Inside + Outside)			
							CUM	NOW	CUM	NOW	CUM	NOW	CUM	NOW	Families	Persons	Families	Persons
Tayum	1	11	4,408	15,977	0	0	0	0	0	0	89	0	297	0	89	0	297	0
		11	4,408	15,977	0	0	0	0	0	0	89	0	297	0	89	0	297	0
Tineg	1	10	1,877	5,646	0	0	0	0	0	0	0	0	0	0	0	0	0	0
		10	1,877	5,646	0	0	0	0	0	0	0	0	0	0	0	0	0	0
Tube	1	10	1,393	5,224	1	0	8	0	16	0	22	0	84	0	30	0	100	0
		10	1,393	5,224	1	0	8	0	16	0	22	0	84	0	30	0	100	0
Villaviciosa	1	8	1,819	6,283	3	0	11	0	44	0	66	15	201	38	77	15	245	38
		8	1,819	6,283	3	0	11	0	44	0	66	15	201	38	77	15	245	38
<b>APAYAO</b>	<b>7</b>	<b>120</b>	<b>19,891</b>	<b>74,357</b>	<b>54</b>	<b>0</b>	<b>569</b>	<b>0</b>	<b>1,784</b>	<b>0</b>	<b>778</b>	<b>0</b>	<b>2,741</b>	<b>0</b>	<b>1,347</b>	<b>0</b>	<b>4,525</b>	<b>0</b>
Calanasan	1	20	3,784	13,126	13	0	175	0	517	0	167	0	544	0	342	0	1,061	0
		20	3,784	13,126	13	0	175	0	517	0	167	0	544	0	342	0	1,061	0
Conner	1	14	1,071	3,866	3	0	39	0	160	0	138	0	499	0	177	0	659	0
		14	1,071	3,866	3	0	39	0	160	0	138	0	499	0	177	0	659	0
Flora	1	16	5,874	23,108	9	0	48	0	181	0	97	0	391	0	145	0	572	0
		16	5,874	23,108	9	0	48	0	181	0	97	0	391	0	145	0	572	0
Kabugao	1	22	1,854	8,416	3	0	22	0	59	0	249	0	889	0	271	0	948	0
		22	1,854	8,416	3	0	22	0	59	0	249	0	889	0	271	0	948	0
Luna	1	17	1,080	3,268	7	0	88	0	180	0	10	0	38	0	98	0	218	0
		17	1,080	3,268	7	0	88	0	180	0	10	0	38	0	98	0	218	0
Pudtol	1	22	5,042	17,907	12	0	117	0	422	0	11	0	46	0	128	0	468	0
		22	5,042	17,907	12	0	117	0	422	0	11	0	46	0	128	0	468	0
Santa Marcela	1	9	1,186	4,666	7	0	80	0	265	0	106	0	334	0	186	0	599	0
		9	1,186	4,666	7	0	80	0	265	0	106	0	334	0	186	0	599	0
<b>BENGUET</b>	<b>14</b>	<b>189</b>	<b>19,547</b>	<b>72,939</b>	<b>34</b>	<b>3</b>	<b>159</b>	<b>6</b>	<b>633</b>	<b>26</b>	<b>611</b>	<b>64</b>	<b>2,386</b>	<b>249</b>	<b>770</b>	<b>70</b>	<b>3,019</b>	<b>275</b>
Baguio	1	57	611	2,577	10	0	53	0	243	0	412	0	1,604	0	465	0	1,847	0
		57	611	2,577	10	0	53	0	243	0	412	0	1,604	0	465	0	1,847	0
Atok	1	8	4,812	19,290	1	0	2	0	2	0	2	0	9	0	4	0	11	0
		8	4,812	19,290	1	0	2	0	2	0	2	0	9	0	4	0	11	0
Bakun	1	7	125	407	2	0	17	0	26	0	34	8	120	35	51	8	146	35
		7	125	407	2	0	17	0	26	0	34	8	120	35	51	8	146	35
Bokod	1	6	15	65	0	0	0	0	0	0	3	0	14	0	3	0	14	0
		6	15	65	0	0	0	0	0	0	3	0	14	0	3	0	14	0



REGION   PROVINCE   CITY/ MUNICIPALITY   BARANGAY		NO. OF AFFECTED			No. of ECs		Inside Evacuation Centers				Outside Evacuation Centers				TOTAL SERVED (CURRENT)			
							(Inside + Outside)											
		Brgys.	Families	Persons	CUM	NOW	Families		Persons		Families		Persons		Families		Persons	
							CUM	NOW	CUM	NOW	CUM	NOW	CUM	NOW	CUM	NOW	CUM	NOW
Buguias	1	14	1,744	5,411	1	1	1	1	5	5	7	0	24	0	8	1	29	5
		14	1,744	5,411	1	1	1	1	5	5	7	0	24	0	8	1	29	5
Itoyon	1	8	166	645	6	2	32	5	134	21	30	26	131	119	62	31	265	140
		8	166	645	6	2	32	5	134	21	30	26	131	119	62	31	265	140
Kabayan	1	13	2,681	9,980	0	0	0	0	0	0	8	5	40	15	8	5	40	15
		13	2,681	9,980	0	0	0	0	0	0	8	5	40	15	8	5	40	15
Kapangan	1	15	4,933	19,669	1	0	3	0	10	0	21	0	71	0	24	0	81	0
		15	4,933	19,669	1	0	3	0	10	0	21	0	71	0	24	0	81	0
Kibungan	1	7	1,068	4,036	1	0	4	0	12	0	11	0	57	0	15	0	69	0
		7	1,068	4,036	1	0	4	0	12	0	11	0	57	0	15	0	69	0
La Trinidad	1	16	300	1,002	5	0	10	0	38	0	24	20	83	64	34	20	121	64
		16	300	1,002	5	0	10	0	38	0	24	20	83	64	34	20	121	64
Mankayan	1	11	113	518	0	0	0	0	0	0	5	5	16	16	5	5	16	16
		11	113	518	0	0	0	0	0	0	5	5	16	16	5	5	16	16
Sablan	1	7	785	2,402	2	0	3	0	8	0	9	0	27	0	12	0	35	0
		7	785	2,402	2	0	3	0	8	0	9	0	27	0	12	0	35	0
Tuba	1	12	257	867	3	0	30	0	137	0	34	0	135	0	64	0	272	0
		12	257	867	3	0	30	0	137	0	34	0	135	0	64	0	272	0
Tublay	1	8	1,937	6,070	2	0	4	0	18	0	11	0	55	0	15	0	73	0
		8	1,937	6,070	2	0	4	0	18	0	11	0	55	0	15	0	73	0
<b>IFUGAO</b>	<b>8</b>	<b>55</b>	<b>608</b>	<b>2,368</b>	<b>3</b>	<b>0</b>	<b>12</b>	<b>0</b>	<b>53</b>	<b>0</b>	<b>80</b>	<b>0</b>	<b>317</b>	<b>0</b>	<b>92</b>	<b>0</b>	<b>370</b>	<b>0</b>
Asipulo	1	7	82	336	0	0	0	0	0	0	35	0	159	0	35	0	159	0
		7	82	336	0	0	0	0	0	0	35	0	159	0	35	0	159	0
Banaue	1	15	159	698	1	0	3	0	10	0	14	0	63	0	17	0	73	0
		15	159	698	1	0	3	0	10	0	14	0	63	0	17	0	73	0
Hingyon	1	2	2	3	0	0	0	0	0	0	2	0	3	0	2	0	3	0
		2	2	3	0	0	0	0	0	0	2	0	3	0	2	0	3	0
Hungduan	1	7	100	378	0	0	0	0	0	0	0	0	0	0	0	0	0	0
		7	100	378	0	0	0	0	0	0	0	0	0	0	0	0	0	0
Kiangan	1	9	65	227	2	0	9	0	43	0	8	0	19	0	17	0	62	0
		9	65	227	2	0	9	0	43	0	8	0	19	0	17	0	62	0
Lamut	1	3	3	14	0	0	0	0	0	0	0	0	0	0	0	0	0	0

REGION   PROVINCE   CITY/ MUNICIPALITY   BARANGAY		NO. OF AFFECTED			No. of ECs		Inside Evacuation Centers				Outside Evacuation Centers				TOTAL SERVED (CURRENT)			
		Brgys.	Families	Persons	CUM	NOW	Families		Persons		Families		Persons		Families		Persons	
							CUM	NOW	CUM	NOW	CUM	NOW	CUM	NOW	CUM	NOW	CUM	NOW
		3	3	14	0	0	0	0	0	0	0	0	0	0	0	0	0	0
Mayoyao	1	1	1	2	0	0	0	0	0	0	1	0	2	0	1	0	2	0
		1	1	2	0	0	0	0	0	0	1	0	2	0	1	0	2	0
Tinoc	1	11	196	710	0	0	0	0	0	0	20	0	71	0	20	0	71	0
		11	196	710	0	0	0	0	0	0	20	0	71	0	20	0	71	0
<b>KALINGA</b>	<b>7</b>	<b>51</b>	<b>978</b>	<b>4,894</b>	<b>10</b>	<b>0</b>	<b>75</b>	<b>0</b>	<b>254</b>	<b>0</b>	<b>149</b>	<b>0</b>	<b>614</b>	<b>0</b>	<b>224</b>	<b>0</b>	<b>868</b>	<b>0</b>
Balbalan	1	13	693	3,714	2	0	10	0	40	0	30	0	104	0	40	0	144	0
		13	693	3,714	2	0	10	0	40	0	30	0	104	0	40	0	144	0
Lubuagan	1	8	67	278	0	0	0	0	0	0	67	0	278	0	67	0	278	0
		8	67	278	0	0	0	0	0	0	67	0	278	0	67	0	278	0
Pasil	1	9	46	215	2	0	4	0	16	0	16	0	67	0	20	0	83	0
		9	46	215	2	0	4	0	16	0	16	0	67	0	20	0	83	0
Pinukpuk	1	5	49	227	0	0	0	0	0	0	34	0	156	0	34	0	156	0
		5	49	227	0	0	0	0	0	0	34	0	156	0	34	0	156	0
Tabuk	1	7	89	318	6	0	61	0	198	0	2	0	9	0	63	0	207	0
		7	89	318	6	0	61	0	198	0	2	0	9	0	63	0	207	0
Tanudan	1	6	31	128	0	0	0	0	0	0	0	0	0	0	0	0	0	0
		6	31	128	0	0	0	0	0	0	0	0	0	0	0	0	0	0
Tinglayan	1	3	3	14	0	0	0	0	0	0	0	0	0	0	0	0	0	0
		3	3	14	0	0	0	0	0	0	0	0	0	0	0	0	0	0
<b>MOUNTAIN PROVINCE</b>	<b>9</b>	<b>107</b>	<b>1,595</b>	<b>5,628</b>	<b>15</b>	<b>0</b>	<b>69</b>	<b>0</b>	<b>174</b>	<b>0</b>	<b>236</b>	<b>5</b>	<b>765</b>	<b>23</b>	<b>305</b>	<b>5</b>	<b>939</b>	<b>23</b>
Barlig	1	6	62	153	0	0	0	0	0	0	1	0	2	0	1	0	2	0
		6	62	153	0	0	0	0	0	0	1	0	2	0	1	0	2	0
Bauko	1	21	103	366	0	0	0	0	0	0	29	0	109	0	29	0	109	0
		21	103	366	0	0	0	0	0	0	29	0	109	0	29	0	109	0
Besao	1	11	76	211	4	0	24	0	80	0	21	0	71	0	45	0	151	0
		11	76	211	4	0	24	0	80	0	21	0	71	0	45	0	151	0
Bontoc	1	14	709	2,514	2	0	24	0	34	0	48	0	66	0	72	0	100	0
		14	709	2,514	2	0	24	0	34	0	48	0	66	0	72	0	100	0
Natonin	1	8	83	284	1	0	2	0	6	0	4	0	9	0	6	0	15	0
		8	83	284	1	0	2	0	6	0	4	0	9	0	6	0	15	0
Sabangan	1	14	167	650	0	0	0	0	0	0	30	1	88	5	30	1	88	5

REGION   PROVINCE   CITY/ MUNICIPALITY   BARANGAY		NO. OF AFFECTED			No. of ECs		Inside Evacuation Centers				Outside Evacuation Centers				TOTAL SERVED (CURRENT)			
		Brgys.	Families	Persons	CUM	NOW	Families		Persons		Families		Persons		Families		Persons	
							CUM	NOW	CUM	NOW	CUM	NOW	CUM	NOW	CUM	NOW	CUM	NOW
							(Inside + Outside)											
		14	167	650	0	0	0	0	0	0	30	1	88	5	30	1	88	5
Sadanga	1	6	53	136	0	0	0	0	0	0	23	0	72	0	23	0	72	0
		6	53	136	0	0	0	0	0	0	23	0	72	0	23	0	72	0
Sagada	1	15	94	444	3	0	6	0	19	0	49	0	226	0	55	0	245	0
		15	94	444	3	0	6	0	19	0	49	0	226	0	55	0	245	0
Tadian	1	12	248	870	5	0	13	0	35	0	31	4	122	18	44	4	157	18
		12	248	870	5	0	13	0	35	0	31	4	122	18	44	4	157	18
<b>NCR</b>	<b>38</b>	<b>43</b>	<b>3,091</b>	<b>10,957</b>	<b>49</b>	<b>13</b>	<b>2,790</b>	<b>632</b>	<b>9,797</b>	<b>2,492</b>	<b>301</b>	<b>0</b>	<b>1,160</b>	<b>0</b>	<b>3,091</b>	<b>632</b>	<b>10,957</b>	<b>2,492</b>
<b>NCR</b>	<b>38</b>	<b>43</b>	<b>3,091</b>	<b>10,957</b>	<b>49</b>	<b>13</b>	<b>2,790</b>	<b>632</b>	<b>9,797</b>	<b>2,492</b>	<b>301</b>	<b>0</b>	<b>1,160</b>	<b>0</b>	<b>3,091</b>	<b>632</b>	<b>10,957</b>	<b>2,492</b>
Caloocan City	7	7	296	1,178	2	1	39	12	150	52	257	0	1,028	0	296	12	1,178	52
Brgy. 178		1	70	280	0	0	0	0	0	0	70	0	280	0	70	0	280	0
Brgy. 180		1	83	339	1	1	13	12	59	52	70	0	280	0	83	12	339	52
Brgy. 182		1	1	4	0	0	0	0	0	0	1	0	4	0	1	0	4	0
Brgy. 183		1	25	100	0	0	0	0	0	0	25	0	100	0	25	0	100	0
Brgy. 185		1	26	91	1	0	26	0	91	0	0	0	0	0	26	0	91	0
Brgy. 187		1	10	40	0	0	0	0	0	0	10	0	40	0	10	0	40	0
Brgy. 188		1	81	324	0	0	0	0	0	0	81	0	324	0	81	0	324	0
Malabon City	1	1	8	32	1	0	8	0	32	0	0	0	0	0	8	0	32	0
Barangay Longos		1	8	32	1	0	8	0	32	0	0	0	0	0	8	0	32	0
Manila City	1	1	231	835	1	0	231	0	835	0	0	0	0	0	231	0	835	0
Barangay 649		1	231	835	1	0	231	0	835	0	0	0	0	0	231	0	835	0
Marikina City	1	8	500	2,000	10	10	500	500	2,000	2,000	0	0	0	0	500	500	2,000	2,000
8		8	500	2,000	10	10	500	500	2,000	2,000	0	0	0	0	500	500	2,000	2,000
Taguig City	9	8	246	902	9	2	246	120	902	440	0	0	0	0	246	120	902	440
Barangay Wawa		1	23	73	1	0	23	0	73	0	0	0	0	0	23	0	73	0
Barangay Tuktukan		1	4	17	1	0	4	0	17	0	0	0	0	0	4	0	17	0
Barangay San Miguel		1	6	24	1	0	6	0	24	0	0	0	0	0	6	0	24	0
Barangay Napindan		1	16	50	1	0	16	0	50	0	0	0	0	0	16	0	50	0
Barangay Hagonoy		1	38	164	1	0	38	0	164	0	0	0	0	0	38	0	164	0
Barangay Western Bicutan		1	28	98	1	0	28	0	98	0	0	0	0	0	28	0	98	0
Barangay Western Bicutan		0	105	384	1	1	105	105	384	384	0	0	0	0	105	105	384	384
Barangay Maharlika		1	15	56	1	1	15	15	56	56	0	0	0	0	15	15	56	56

REGION   PROVINCE   CITY/ MUNICIPALITY   BARANGAY		NO. OF AFFECTED			No. of ECs		Inside Evacuation Centers				Outside Evacuation Centers				TOTAL SERVED (CURRENT)			
		Brgys.	Families	Persons	CUM	NOW	Families		Persons		Families		Persons		(Inside + Outside)			
							CUM	NOW	CUM	NOW	CUM	NOW	CUM	NOW	Families	Persons	Families	Persons
Barangay Katuparan		1	11	36	1	0	11	0	36	0	0	0	0	0	11	0	36	0
Quezon City	6	6	1,492	4,849	13	0	1,448	0	4,717	0	44	0	132	0	1,492	0	4,849	0
Barangay Silangan		1	1,406	4,592	10	0	1,406	0	4,592	0	0	0	0	0	1,406	0	4,592	0
Barangay Payatas		1	2	10	0	0	0	0	0	0	2	0	10	0	2	0	10	0
Barangay Tatalon		1	5	7	1	0	5	0	7	0	0	0	0	0	5	0	7	0
Barangay Gulod		1	12	57	1	0	12	0	57	0	0	0	0	0	12	0	57	0
Barangay Sta. Lucia		1	25	61	1	0	25	0	61	0	0	0	0	0	25	0	61	0
Barangay Bagumbayan		1	42	122	0	0	0	0	0	0	42	0	122	0	42	0	122	0
Valenzuela City	13	12	318	1,161	13	0	318	0	1,161	0	0	0	0	0	318	0	1,161	0
Barangay Veinte Reales		1	28	108	1	0	28	0	108	0	0	0	0	0	28	0	108	0
Barangay Veinte Reales		0	14	55	1	0	14	0	55	0	0	0	0	0	14	0	55	0
Malanday		1	97	366	1	0	97	0	366	0	0	0	0	0	97	0	366	0
Coloong		1	47	164	1	0	47	0	164	0	0	0	0	0	47	0	164	0
Pasolo		1	57	203	1	0	57	0	203	0	0	0	0	0	57	0	203	0
Balangkas		1	21	58	1	0	21	0	58	0	0	0	0	0	21	0	58	0
Bisig		1	2	6	1	0	2	0	6	0	0	0	0	0	2	0	6	0
Pulo		1	5	19	1	0	5	0	19	0	0	0	0	0	5	0	19	0
Dalandanan		1	14	60	1	0	14	0	60	0	0	0	0	0	14	0	60	0
Malinta		1	12	57	1	0	12	0	57	0	0	0	0	0	12	0	57	0
Rincon		1	8	35	1	0	8	0	35	0	0	0	0	0	8	0	35	0
Poblacion		1	12	28	1	0	12	0	28	0	0	0	0	0	12	0	28	0
Tagalag		1	1	2	1	0	1	0	2	0	0	0	0	0	1	0	2	0

**CASUALTIES as of (August 23, 2023 08:00)**

PROVINCE   CITY /MUNICIPALITY   BARANGAY	QTY	SURNAME	FIRST NAME	MIDDLE NAME	AGE	SEX	ADDRESS	CAUSE	REMARKS	SOURCE OF DATA	VALIDATED
<b>DEAD</b>	12										
<b>REGION 1</b>	8										
<b>ILOCOS SUR</b>	4										

PROVINCE   CITY /MUNICIPALITY   BARANGAY	QTY	SURNAME	FIRST NAME	MIDDLE NAME	AGE	SEX	ADDRESS	CAUSE	REMARKS	SOURCE OF DATA	VALIDATED
Narvacan	1										
Quinarayan					31	Male	Quinarayan, Narvacan, Ilocos Sur	Electrocution	The MDRRM Narvacan immediately proceeded to the area and assessed the patient. He has no pulse, no BP, and no breathing. He was immediately transported and endorsed to ISD H-NARVACAN. The patient was later declared DOA by the hospital.	DILG	Yes
San Vicente	1										
Bantaaoay					79	Female	Sitio Baliw, Bantaaoay, San Vicente, Ilocos Sur		Drowning	DILG	Yes
Santa Maria	1										
Langaosan					84	Male	Langaosan, Santa Maria, Ilocos Sur	T/C Asphyxia secondary to drowning.		DILG	Yes
Suyo	1										
Patoc-Ao					19	Male	Batangen, San Elias, Sigay, Ilocos Sur	Drowning	- Previously reported missing. - Left home with a motorcycle during typhoon.	DILG	Yes
<b>ILOCOS NORTE</b>	<b>4</b>										
Badoc	1										
Brgy. 16-A Maduyapas					30	Female	Brgy. 16-A Maduyapas, Badoc, Ilocos Norte	Asphyxia by drowning	PWD (Intellectual disability)	DILG	Yes
Piddig	1										
Brgy. 6 Tonoton					41	Male	Brgy. 2 Anao, Piddig, Ilocos Norte	Drowning		DILG	Yes
Bacarra	1										

PROVINCE   CITY /MUNICIPALITY   BARANGAY	QTY	SURNAME	FIRST NAME	MIDDLE NAME	AGE	SEX	ADDRESS	CAUSE	REMARKS	SOURCE OF DATA	VALIDATED
					70	Male	Brgy. 34 Cabaruan, Bacarra, Ilocos Norte	Aspiration due to drowning.		DILG	Yes
Solsona	1										
Darasdas					56	Male	Darasdas, Solsona, Ilocos Norte	Asphyxia secondary to drowning		DILG	Yes
<b>CALABARZON</b>	<b>1</b>										
<b>RIZAL</b>	<b>1</b>										
Cardona	1										
Iglesia					71	Female	Sitio Ampucao, Brgy Iglesia, Cardona, Rizal	Swept by flashflood		DILG4A/MDRRMO Cardona/ PNP4A	Yes
<b>REGION 6</b>	<b>1</b>										
<b>NEGROS OCCIDENTAL</b>	<b>1</b>										
Bacolod	1										
Mansilingan					36	Male	Prk. Punay, Brgy Mansilingan	Drowning due to strong current while fishing at Mansilingan River	With police blotter, medico-legal documents on process	CDRRMO	Yes
<b>CAR</b>	<b>2</b>										
<b>ABRA</b>	<b>2</b>										
Pilar	1										
South Balingoag					13	Female	South Balingoag, Pilar, Abra	Drowning		DILG CAR	Yes
Bucay	1										
					60	Male	San Miguel, Bucay, Abra	Drowning		DILG CAR	Yes
<b>INJURED/ ILL</b>	<b>153</b>										
<b>REGION 6</b>	<b>1</b>										
<b>AKLAN</b>	<b>1</b>										
Nabas	1										
Gibon		Garcia	Nimrod		41	Male	Sitio Taboc, Dumga, Makato, Aklan	traveller was accidentally hit by falling rocks	Victim was assisted and treated.	PDRRMO Aklan	Yes
<b>CAR</b>	<b>152</b>										
<b>BENGUET</b>	<b>32</b>										
Buguias	6										

PROVINCE   CITY /MUNICIPALITY   BARANGAY	QTY	SURNAME	FIRST NAME	MIDDLE NAME	AGE	SEX	ADDRESS	CAUSE	REMARKS	SOURCE OF DATA	VALIDATED
Lower Abatan					8	Female	Abatan, Buguias, Benguet	Multiple Fractures secondary to landslide incident		DOH-CHD-CAR	Yes
					61	Male	Abatan, Buguias, Benguet	Multiple Fracture due to landslide		DOH-CHD-CAR	Yes
					52	Female	Abatan, Buguias, Benguet	Multiple Fracture due to landslide		DOH-CHD-CAR	Yes
					8	Male	Abatan, Buguias, Benguet	Multiple Fracture due to landslide		DOH-CHD-CAR	Yes
					6	Female	Abatan, Buguias, Benguet	Multiple Fracture due to landslide		DOH-CHD-CAR	Yes
					25	Male	Bangao, Buguias, benguet	Dislocation, right shoulder joint	Not admitted	DOH-CHD-CAR	Yes
Baguio	6										
Bakakeng Central					59	Male	134 Golden Bush Alley, Kitma Extension, Bakakeng Central	Ongoing assessment and Laboratory		DOH-CHD-CAR	Yes
					48	Female	134 Golden Bush Alley, Kitma Extension, Bakakeng Central, Baguio City	Soft Tissue contusion and Multiple superficial Abrasion	Admitted in NDCH	DOH-CHD-CAR	Yes
					19	Male	San Luis, Baguio City	Laceration Plantar Area Left Foot; managed OPD		DOH-CHD-CAR	Yes
					31	Male	Camp 7, Baguio City	Abrasion; Right Forearm. Left Thigh Soft Tissue Contusion; Left Forearm, Left Thigh NO Sensory and motor Deficit; managed OPD		DOH-CHD-CAR	Yes
					44	Male	Teachers Camp, Baguio City	Abrasion, Right Nasal Bilateral Legs, Right Elbow Musculoskeletal Strain; managed OPD		DOH-CHD-CAR	Yes

PROVINCE   CITY /MUNICIPALITY   BARANGAY	QTY	SURNAME	FIRST NAME	MIDDLE NAME	AGE	SEX	ADDRESS	CAUSE	REMARKS	SOURCE OF DATA	VALIDATED
					68	Male	Purok 5, BGHMC Compound, Baguio City	Lacerated Wound Frontal Wound; managed OPD		DOH-CHD-CAR	Yes
La Trinidad	9										
					31	Female	JD 226 Pico, La Trinidad, Benguet	MS Strain, Abrasion right knee secondary to MVA		DOH-CHD-CAR	Yes
					28	Female	Bineng, La Trinidad, Benguet	Fracture, Clavicular, Left, Lacerated, wound temporal area, s/p suturing	Not Admitted	DOH-CHD-CAR	Yes
					21	Male	MA 010 Puguis, La Trinidad, Benguet	Lacerated wound, left foot s/p suturing	Not Admitted	DOH-CHD-CAR	Yes
					32	Male	AD 29 Poblacion, La Trinidad, Benguet	Lacerated wound, right middle finger	Not Admitted	DOH-CHD-CAR	Yes
					41	Male	Upper Tomay, Bahong, La Trinidad, Benguet	Lacerated Wound, Head	Not Admitted	DOH-CHD-CAR	Yes
					15	Male	Tomay, Bahong, La Trinidad, Benguet	Lacerated wound, left area palmar area	Not Admitted	DOH-CHD-CAR	Yes
					48	Female	A96 Proper Poblacion, La Trinidad	Lacerated wound, left lower leg	Not Admitted	DOH-CHD-CAR	Yes
					59	Male	413 Zarate Hill, Pinsao Baguio City	Multiple physical injury secondary to accidental slipping with glass	Not Admitted	DOH-CHD-CAR	Yes
					45	Male	Dapiting, Alapang, La Trinidad, Benguet	Lacerated wound, right palmar, 1st interspace	Not Admitted	DOH-CHD-CAR	Yes
Tublay	1										
					63	Male	Tublay Central Benguet	Suspected Right Scapular Fracture		DOH-CHD-CAR	Yes
Itogon	6										
					45	Male	Libong, Poblacion, Itogon	Punctured left foot		DOH-CHD-CAR	Yes
					30	Male	Garison, Ucab, Itogon	Lacerated wound, left eyelid		DOH-CHD-CAR	Yes



PROVINCE   CITY /MUNICIPALITY   BARANGAY	QTY	SURNAME	FIRST NAME	MIDDLE NAME	AGE	SEX	ADDRESS	CAUSE	REMARKS	SOURCE OF DATA	VALIDATED
					34	Male	Dontog, Dalicno, Itogon	Lacerated wound, right foot, abrasion on left foot, face and back	Not Admitted	DOH-CHD-CAR	Yes
					28	Male	Letbec, Tinongdan, Itogon, Benguet	Lacerated wound, upper left eye	Not Admitted	DOH-CHD-CAR	Yes
					36	Male	Besil, Gumatdang, Itogon	Abrasions secondary to landslide incident	Not Admitted	DOH-CHD-CAR	Yes
					35	Female	Besil, Gumatdang, Itogon	Abrasions secondary to landslide incident	Not Admitted	DOH-CHD-CAR	Yes
Kapangan	4										
					48	Male	Beleng-Belis, Kapangan	Lacerated wound, right index finger	Not admitted	DOH-CHD-CAR	Yes
					28	Female	Paykek, Kapangan	Lacerated wound, medical left ankle	Not admitted	DOH-CHD-CAR	Yes
					31	Female	Datakan, Kapangan	Lacerated wound with multiple abrasion	Not admitted	DOH-CHD-CAR	Yes
					36	Male	Tadayan, Pudong, Kapangan	Lacerated wound, right foot 4th digit	Not admitted	DOH-CHD-CAR	Yes
<b>ABRA</b>	115										
Pilar	1										
					25	Female	Poblacion, Dolores	Punctured wound, right foot	Not admitted	DOH-CHD-CAR	Yes
Bangued	39										
Santa Rosa					71	Female	Sagap, Bangued	Traumatic fracture secondary to landslide	Admitted at Abra Provincial Hospital	DOH-CHD-CAR	Yes
					39	Male	Calaba, Bangued	Lacerated wound, right antecubital fossa secondary to broken glass injury	Not admitted	DOH-CHD-CAR	Yes
					69	Female	Sta Rosa, Bangued	Wound at the right toe	Not admitted	DOH-CHD-CAR	Yes
					42	Male	Cabuloan, Bangued	Lacerated wound, left foot	Not admitted	DOH-CHD-CAR	Yes

PROVINCE   CITY /MUNICIPALITY   BARANGAY	QTY	SURNAME	FIRST NAME	MIDDLE NAME	AGE	SEX	ADDRESS	CAUSE	REMARKS	SOURCE OF DATA	VALIDATED
					33	Female	Sta Rosa, Bangued	Lacerated wound, right foot	Not admitted	DOH-CHD-CAR	Yes
					19	Male	Cabuloan, Bangued, Abra	Punctured wound, right foot	Not admitted	DOH-CHD-CAR	Yes
					16	Male	Cabuloan, Bangued, Abra	Lacerated and punctured wound left foot	Not admitted	DOH-CHD-CAR	Yes
					60	Male	Cabuloan, Bangued, Abra	Lacerated and punctured wound left foot	Not admitted	DOH-CHD-CAR	Yes
					31	Male	Cabuloan, Bangued, Abra	Punctured wound, right foot	Not admitted	DOH-CHD-CAR	Yes
					23	Male	Zone 7, Bangued Abra	Bleeding wound right Foot	Not admitted	DOH-CHD-CAR	Yes
					31	Male	Zone 4, Bangued, Abra	Lacerated wound, right foot	Not admitted	DOH-CHD-CAR	Yes
					43	Male	Lipcan, Bangued	Lacerated wound right foot	Not admitted	DOH-CHD-CAR	Yes
					49	Female	Sta Rosa, Bangued	Punctured wound right foot	Not admitted	DOH-CHD-CAR	Yes
					29	Male	Sta Rosa, Bangued	Lacerated wound between big toe in the left foot	Not admitted	DOH-CHD-CAR	Yes
					22	Female	Sta Rosa, Bangued	Punctured wound left sole	Not admitted	DOH-CHD-CAR	Yes
					21	Female	Sta Rosa, Bangued	Punctured wound on both left and right sole	Not admitted	DOH-CHD-CAR	Yes
					46	Female	Banacao, Bangued	Open wound, right foot	Not admitted	DOH-CHD-CAR	Yes
					37	Male	Banacao, Bangued	Swollen foot and hematoma (right foot)	Not admitted	DOH-CHD-CAR	Yes
					36	Male	Banacao, Bangued	Lacerated wound right foot	Not admitted	DOH-CHD-CAR	Yes
					42	Female	San Antonio, Bangued	Punctured wound in right foot	Not admitted	DOH-CHD-CAR	Yes
					57	Female	Bangbangar, Bangued	Punctured wound right foot	Not admitted	DOH-CHD-CAR	Yes
					34	Female	Bangbangar, Bangued	Punctured wound left foot	Not admitted	DOH-CHD-CAR	Yes
					23	Male	Cabuluan, Bangued	Punctured wound left foot	Not admitted	DOH-CHD-CAR	Yes

PROVINCE   CITY /MUNICIPALITY   BARANGAY	QTY	SURNAME	FIRST NAME	MIDDLE NAME	AGE	SEX	ADDRESS	CAUSE	REMARKS	SOURCE OF DATA	VALIDATED
					38	Male	Calaba, Bangued	Lacerated wound left hand	Not admitted	DOH-CHD-CAR	Yes
					59	Male	Cosili West, Bangued	Lacerated wound forehead due to fallen branch of trees	Not admitted	DOH-CHD-CAR	Yes
					4	Male	Calaba, Bangued	Lacerated wound left hand	Not admitted	DOH-CHD-CAR	Yes
					55	Male	Patucannay, Bangued	Punctured wound left foot	Not admitted	DOH-CHD-CAR	Yes
					52	Male	Sao-atan, Bangued	Punctured wound left foot	Not admitted	DOH-CHD-CAR	Yes
					20	Female	Zone 1, Bangued	Punctured wound left sole, abrasion at 2nd toe right foot	Not admitted	DOH-CHD-CAR	Yes
					35	Female	Zone 2, Bangued	Punctured wound/injury left foot	Not admitted	DOH-CHD-CAR	Yes
					45	Female	Zone 4, Bangued	Punctured wound right foot	Not admitted	DOH-CHD-CAR	Yes
					31	Female	Angad, Bangued	Hematoma left leg, buttocks secondary to fall	Not admitted	DOH-CHD-CAR	Yes
					30	Female	Palao, Bangued	Lacerated wound at 3rd and 4th right finger	Not admitted	DOH-CHD-CAR	Yes
					17	Female	Sta. Rosa, Bangued	Punctured wound left leg	Not admitted	DOH-CHD-CAR	Yes
					61	Male	San Antonio, Bangued	Punctured wound left foot	Not admitted	DOH-CHD-CAR	Yes
					11	Male	Sta. Rosa, Bangued	Lacerated wound at the back due to broken glass	Not admitted	DOH-CHD-CAR	Yes
					13	Female	Sta. Rosa, Bangued	Punctured wound right foot	Not admitted	DOH-CHD-CAR	Yes
					34	Female	San Antonio, Bangued, Abra	Lacerated wound on left foot	Not admitted	DOH-CHD-CAR	Yes
					59	Male	San Antonio, Bangued, Abra	Lacerated wound on right foot	Not admitted	DOH-CHD-CAR	Yes
Bucay	7										
					45	Male	Labon, Bucay	Lacerated wound left 2 nd toe	Not admitted	DOH-CHD-CAR	Yes
					36	Female	Pagalla, Bucay	Lacerated Wound right foot	Not admitted	DOH-CHD-CAR	Yes

PROVINCE   CITY /MUNICIPALITY   BARANGAY	QTY	SURNAME	FIRST NAME	MIDDLE NAME	AGE	SEX	ADDRESS	CAUSE	REMARKS	SOURCE OF DATA	VALIDATED
					51	Male	Madalipay, Bucay	Hematoma R lumbar area secondary to fallen debris	Not admitted	DOH-CHD-CAR	Yes
					42	Male	Pagala, Bucay, Abra	Shoulder Sprain	Not admitted	DOH-CHD-CAR	Yes
					52	Male	Abang, Bucay, Abra	Lacerated wound at L forearm	Not admitted	DOH-CHD-CAR	Yes
					62	Female	Patoc, Bucay, Abra	Lacerated wound at the left temporal area of the head	Not admitted	DOH-CHD-CAR	Yes
					66	Female	Dugong, Bucay, Abra	Abrasion and hematoma at left frontal area of the head	Not admitted	DOH-CHD-CAR	Yes
Lacub	1										
					59	Female	Poblacion, Lacub, Abra	Soft Tissue contusion sec to blunt trauma	Not admitted	DOH-CHD-CAR	Yes
La Paz	1										
					23	Male	La Paz, Abra	Lacerated wound, ruptured Achilles tendon, left foot, secondary to broken glass injury	Admitted at Abra Provincial Hospital	DOH-CHD-CAR	Yes
Licuan-Baay (Licuan)	5										
					49	Female	Caoayan, Licuan-Baay	Contusion left leg	Not admitted	DOH-CHD-CAR	Yes
					3	Female	Bobglo, Licuan-Baay	Ari-Abrasion Linear, right foot	Not admitted	DOH-CHD-CAR	Yes
					51	Male	Bacquero Licuan	Punctured wounds secondary to snake bite	Not admitted	DOH-CHD-CAR	Yes
					49	Female	Cabatuan, Isabela	Lacerated wound, right heel	Not admitted	DOH-CHD-CAR	Yes
					21	Male	Cabataun, Isabela	Abrasion facial area, upper back	Not admitted	DOH-CHD-CAR	Yes
Manabo	2										
					14	Male	San Juan Sur, Manabo	Lacerated wound	Not admitted	DOH-CHD-CAR	Yes
					16	Male	San Ramon West, Manabo	Lacerated wound	Not admitted	DOH-CHD-CAR	Yes

PROVINCE   CITY /MUNICIPALITY   BARANGAY	QTY	SURNAME	FIRST NAME	MIDDLE NAME	AGE	SEX	ADDRESS	CAUSE	REMARKS	SOURCE OF DATA	VALIDATED
Tubo	1										
					22	Male	Tubo, Abra	Snake Bite secondary to disturbance of habitat	Admitted at Abra Provincial Hospital	DOH-CHD-CAR	Yes
Danglas	4										
					37	Female	Cabaruan, Danglas	Punctured wound at right foot	Not admitted	DOH-CHD-CAR	Yes
					17	Female	Danglas, Danglas	Punctured	Not admitted	DOH-CHD-CAR	Yes
					8	Male	Nagaparan, Danglas	Punctured wound at right foot	Not admitted	DOH-CHD-CAR	Yes
					58	Male	Pangal, Danglas	Punctured wound at right foot	Not admitted	DOH-CHD-CAR	Yes
Lagangilang	6										
					68	Male	Nagtupacan, Lagangilang	Lacerated wound at left leg	Not admitted	DOH-CHD-CAR	Yes
					54	Male	Calao, Bucay, Abra	Lacerated wound	Not admitted	DOH-CHD-CAR	Yes
					43	Female	Pawa, Lagangilang	Lacerated wound left foot	Not admitted	DOH-CHD-CAR	Yes
					32	Male	San Isidro, Lagangilang	Lacerated wound left foot	Not admitted	DOH-CHD-CAR	Yes
					22	Female	Laang, Lagangilang	Lacerated wound left foot	Not admitted	DOH-CHD-CAR	Yes
					32	Female	Laang, Lagangilang	Punctured wound	Not admitted	DOH-CHD-CAR	Yes
Peñarrubia	4										
					36	Male	Poblacion, Penarrubia	Lacerated wound left foot	Not admitted	DOH-CHD-CAR	Yes
					53	Male	Riang, Penarrubia	Lacerated wound, head, occipital area	Not admitted	DOH-CHD-CAR	Yes
					57	Male	Riang, Penarrubia	Lacerated wound left foot	Not admitted	DOH-CHD-CAR	Yes
					89	Female	Riang, Penarrubia	Contusion hematoma at R Zygomatic area	Not admitted	DOH-CHD-CAR	Yes
Pidigan	11										
					76	Male	Yuyeng, Pidigan	Lacerated wound	Not admitted	DOH-CHD-CAR	Yes
					27	Male	Arab, Pidigan	Lacerated wound	Not admitted	DOH-CHD-CAR	Yes

PROVINCE   CITY /MUNICIPALITY   BARANGAY	QTY	SURNAME	FIRST NAME	MIDDLE NAME	AGE	SEX	ADDRESS	CAUSE	REMARKS	SOURCE OF DATA	VALIDATED
					25	Male	Arab, Pidigan	Lacerated wound 5th digit right foot	Not admitted	DOH-CHD-CAR	Yes
					49	Male	Sulbec, Pidigan	Punctured wound 4th digit left hand	Not admitted	DOH-CHD-CAR	Yes
					25	Male	Garreta, Pidigan	Lacerated wound 1st digit right foot	Not admitted	DOH-CHD-CAR	Yes
					67	Female	Poblacion, West, Pidigan	Sprain left foot t/c fracture dislocation	Not admitted	DOH-CHD-CAR	Yes
					59	Male	Alinaya, Pidigan	Incised wound right sole	Not admitted	DOH-CHD-CAR	Yes
					64	Male	Poblacion, East, Pidigan	Lacerated wound left hand	Not admitted	DOH-CHD-CAR	Yes
					43	Male	Poblacion, East, Pidigan	Punctured wound left sole	Not admitted	DOH-CHD-CAR	Yes
					62	Male	Sulbec, Pidigan	Lacerated wound left ankle	Not admitted	DOH-CHD-CAR	Yes
					19	Male	Suyo, Pidigan	Incised wound left foot	Not admitted	DOH-CHD-CAR	Yes
San Isidro	2										
					50	Female	Langbaban, San Isidro	Hematoma secondary to fall	Not admitted	DOH-CHD-CAR	Yes
					53	Male	Langbaban, San Isidro	Hematoma, L anterior thigh secondary to falling debris	Not admitted	DOH-CHD-CAR	Yes
San Juan	17										
					35	Male	Tagaytay, San Juan	Punctured wound right foot	Not admitted	DOH-CHD-CAR	Yes
					61	Male	Tagaytay, San Juan	Lacerated wound right occipital area	Not admitted	DOH-CHD-CAR	Yes
					41	Female	Tagaytay, San Juan	Abrasion right foot	Not admitted	DOH-CHD-CAR	Yes
					49	Male	Abualan, San Juan	Lacerated wound	Not admitted	DOH-CHD-CAR	Yes
					16	Male	Poblacion, Norte, San Juan	Punctured wound left foot	Not admitted	DOH-CHD-CAR	Yes
					47	Male	Tagaytay, San Juan	Lacerated wound right foot	Not admitted	DOH-CHD-CAR	Yes
					58	Male	North Poblacion	Punctured wound left foot	Not admitted	DOH-CHD-CAR	Yes

PROVINCE   CITY /MUNICIPALITY   BARANGAY	QTY	SURNAME	FIRST NAME	MIDDLE NAME	AGE	SEX	ADDRESS	CAUSE	REMARKS	SOURCE OF DATA	VALIDATED
					39	Female	Sabangan	Lacerated wound and abrasion right foot	Not admitted	DOH-CHD-CAR	Yes
					42	Female	Daoidao	Swelling and hip pain secondary to fall	Not admitted	DOH-CHD-CAR	Yes
					70	Male	Quidaoen	Punctured wound	Not admitted	DOH-CHD-CAR	Yes
					67	Female	Sabangan	Lacerated wound	Not admitted	DOH-CHD-CAR	Yes
					30	Female	Quidaoen	Laceration left side	Not admitted	DOH-CHD-CAR	Yes
					60	Male	South Poblacion	Sprained left foot	Not admitted	DOH-CHD-CAR	Yes
					48	Female	Calaboaan	Abrasion & swelling left foot	Not admitted	DOH-CHD-CAR	Yes
					32	Female	Quidaoen	Abrasion right foot	Not admitted	DOH-CHD-CAR	Yes
					63	Male	Poblacion South	Lacerated wound left hand 1st digit, contusion	Not admitted	DOH-CHD-CAR	Yes
					59	Female	Poblacion South	Abrasion with contusion right leg	Not admitted	DOH-CHD-CAR	Yes
San Quintin	10										
					11	Male	Labaan	Puncture wound at right foot	Not admitted	DOH-CHD-CAR	Yes
					11	Female	Poblacion	Abrasion at right leg	Not admitted	DOH-CHD-CAR	Yes
					5	Male	Labaan	Abrasion at right leg	Not admitted	DOH-CHD-CAR	Yes
					36	Female	Poblacion	Multiple abrasion at lower extremities	Not admitted	DOH-CHD-CAR	Yes
					61	Male	Villa Mercedes	Lacerated wound at right foot	Not admitted	DOH-CHD-CAR	Yes
					45	Male	Villa Mercedes	Head contusion	Not admitted	DOH-CHD-CAR	Yes
					29	Female	Poblacion	Head contusion, pain at left arm	Not admitted	DOH-CHD-CAR	Yes
					63	Male	Tangadan	Lacerated wound at ight middle finger	Not admitted	DOH-CHD-CAR	Yes
					53	Female	Tangadan	Lacerated wound	Not admitted	DOH-CHD-CAR	Yes
					58	Female	Tangadan	Lacerated wound	Not admitted	DOH-CHD-CAR	Yes
Tayum	2										

PROVINCE   CITY /MUNICIPALITY   BARANGAY	QTY	SURNAME	FIRST NAME	MIDDLE NAME	AGE	SEX	ADDRESS	CAUSE	REMARKS	SOURCE OF DATA	VALIDATED
					46	Female	Poblacion, Tayum	Punctured wound	Not admitted	DOH-CHD-CAR	Yes
					35	Male	Poblacion, Tayum	Lacerated wound, left eyebrow	Not admitted	DOH-CHD-CAR	Yes
Villaviciosa	2										
					5	Female	Lap-lapog, Villaviciosa	Lacerated wound right little finger and index finger	Not admitted	DOH-CHD-CAR	Yes
					60	Male	Callao, Villaviciosa	Lacerated wound on right palm	Not admitted	DOH-CHD-CAR	Yes
<b>MOUNTAIN PROVINCE</b>	2										
Bauko	1										
					29	Female	Sadsadan, Bauko	Slipped during the time of evacuation	Not admitted	DOH-CHD-CAR	Yes
Tadian	1										
					30	Female	Balaoa, Tadian,, Mt. Province	Abrasion and hematoma at the right hand due to fallen debris; managed OPD		DOH-CHD-CAR	Yes
<b>APAYAO</b>	2										
Calanasan	2										
Butao					58	Female	Poblacion, Calanasan	Musculoskeletal strain secondary to trauma r/o fracture		DOH-CHD-CAR	Yes
					61	Male	Poblacion, Calanasan	Punctured wound right anterior shin		DOH-CHD-CAR	Yes
<b>KALINGA</b>	1										
Lubuagan	1										
					55	Female	Latawan, Western Uma	Open Distal ulnar dislocation, left secondary to fall, rule out of fracture	Not admitted	DOH-CHD-CAR	Yes



REGION   PROVINCE   CITY /MUNICIPALITY   BARANGAY		TYPE	CLASSIFICATION	ROAD SECTION/BRIDGE	STATUS	DATE REPORTED (passable)	TIME REPORTED (passable)	DATE REPORTED (not passable)	TIME REPORTED (not passable)	REMARKS
<b>GRAND TOTAL</b>	644									
<b>REGION 1</b>	149									
<b>ILOCOS NORTE</b>	24									
Pasquin	1									
Poblacion 4		Road	National (primary)	Baldi Bridge	PATV - PASSABLE ALL TYPES VEHICLES	25 July 2023	11:30 am	23 July 2023	11:00 am	
Pagudpud	14									
Pancian		Road	National (primary)		PATV - PASSABLE ALL TYPES VEHICLES	25 July 2023	11:00 am	25 July 2023	10:35 am	Cleared the area
Pancian		Road	National (primary)	K0578+800	OLP - ONE LANE PASSABLE	26 July 2023				One Lane Passable to Light Vehicles Only
Pancian		Road	National (primary)	Chainage 1+770	OLP - ONE LANE PASSABLE	28 July 2023				One Lane Passable to Light Vehicles Only
Pancian		Road	National (primary)	Chainage 1+900	OLP - ONE LANE PASSABLE	28 July 2023				One Lane Passable to Light Vehicles Only
Pancian		Road	National (primary)	Chainage 2+000	OLP - ONE LANE PASSABLE	28 July 2023				One Lane Passable to Light Vehicles Only
Pancian		Road	National (primary)	Chainage 2+130	OLP - ONE LANE PASSABLE	28 July 2023				One Lane Passable to Light Vehicles Only
Pancian		Road	National (primary)	Chainage 2+560	OLP - ONE LANE PASSABLE	28 July 2023				One Lane Passable to Light Vehicles Only
Pancian		Road	National (primary)	Chainage 2+620	OLP - ONE LANE PASSABLE	28 July 2023				One Lane Passable to Light Vehicles Only
Pancian		Road	National (primary)	Chainage 2+920	OLP - ONE LANE PASSABLE	28 July 2023				One Lane Passable to Light Vehicles Only
Pancian		Road	National (primary)	Chainage 3+020	OLP - ONE LANE PASSABLE	28 July 2023				One Lane Passable to Light Vehicles Only
Pancian		Road	National (primary)	Chainage 3+690	OLP - ONE LANE PASSABLE	28 July 2023				One Lane Passable to Light Vehicles Only

REGION   PROVINCE   CITY /MUNICIPALITY   BARANGAY		TYPE	CLASSIFICATION	ROAD SECTION/BRIDGE	STATUS	DATE REPORTED (passable)	TIME REPORTED (passable)	DATE REPORTED (not passable)	TIME REPORTED (not passable)	REMARKS
Pancian		Road	National (primary)	Chainage 3+750	OLP - ONE LANE PASSABLE	28 July 2023				One Lane Passable to Light Vehicles Only
Pancian		Road	National (primary)	Chainage 3+888	OLP - ONE LANE PASSABLE	28 July 2023				One Lane Passable to Light Vehicles Only
Pancian		Road	National (primary)		OLP - ONE LANE PASSABLE	28 July 2023				One Lane Passable to Light Vehicles Only
Adams	9									
Poblacion		Road	National (primary)	Chainage 11+100	OLP - ONE LANE PASSABLE	28 July 2023				One Lane Passable to Light Vehicles Only
Maligligay		Road	National (primary)	Chainage 4+800	OLP - ONE LANE PASSABLE	28 July 2023				One Lane Passable to Light Vehicles Only
Maligligay		Road	National (primary)	Chainage 6+400	OLP - ONE LANE PASSABLE	28 July 2023				One Lane Passable to Light Vehicles Only
Maligligay		Road	National (primary)	Chainage 6+740	OLP - ONE LANE PASSABLE	28 July 2023				One Lane Passable to Light Vehicles Only
Maligligay		Road	National (primary)	Chainage 6+800	OLP - ONE LANE PASSABLE	28 July 2023				One Lane Passable to Light Vehicles Only
Maligligay		Road	National (primary)	Chainage 6+800	OLP - ONE LANE PASSABLE	28 July 2023				One Lane Passable to Light Vehicles Only
Maligligay		Road	National (primary)	Chainage 9+650	OLP - ONE LANE PASSABLE	28 July 2023				One Lane Passable to Light Vehicles Only
Maligligay		Road	National (primary)	Chainage 10+650	OLP - ONE LANE PASSABLE	28 July 2023				One Lane Passable to Light Vehicles Only
Poblacion		Road	National (primary)	Chainage 11+550	OLP - ONE LANE PASSABLE	28 July 2023				One Lane Passable to Light Vehicles Only
<b>LA UNION</b>	17									
Pugo	1									
Ambalite		Road	Provincial	Rosario - Pugo Section	PATV - PASSABLE ALL TYPES VEHICLES	25 July 2023	08:58 pm	25 July 2023	07:59 pm	Ongoing Clearing Operation Fallen Tree (Acasia)
Bagulin	2									

REGION   PROVINCE   CITY /MUNICIPALITY   BARANGAY		TYPE	CLASSIFICATION	ROAD SECTION/BRIDGE	STATUS	DATE REPORTED (passable)	TIME REPORTED (passable)	DATE REPORTED (not passable)	TIME REPORTED (not passable)	REMARKS
Suyo		Road	Barangay	Road to Sitio Nangalisan	NPATV - NOT PASSABLE ALL TYPES VEHICLES			25 July 2023	05:00 pm	
Tagudtud		Road	City/Municipality		NPATV - NOT PASSABLE ALL TYPES VEHICLES			26 July 2023	05:19 pm	landslide
Aringay	2									
Poblacion		Road	Barangay	Sitio Kalipkip	PATV - PASSABLE ALL TYPES VEHICLES	26 July 2023		26 July 2023	08:30 am	
Samara		Road	Barangay		PATV - PASSABLE ALL TYPES VEHICLES	26 July 2023	02:34 pm	26 July 2023	08:30 am	1.2 meters unpassable due to flooding
Sudipen	2									
Duplas		Road	City/Municipality	tapaoanduplas	NPATV - NOT PASSABLE ALL TYPES VEHICLES			26 July 2023	04:30 pm	
Porporiket		Road	City/Municipality	castroporporiket	NPATV - NOT PASSABLE ALL TYPES VEHICLES			26 July 2023	04:30 pm	
Naguilian	1									
Suguidan Norte		Bridge	City/Municipality		NPLV - NOT PASSABLE LIGHT VEHICLES			26 July 2023	05:00 pm	damaged bridge
Luna	5									
Sucoc Norte		Road	Barangay	Nodora St	NPATV - NOT PASSABLE ALL TYPES VEHICLES			26 July 2023	07:00 pm	Flooded
Rimos No. 05		Road	Provincial	2nd National Road	NPATV - NOT PASSABLE ALL TYPES VEHICLES			26 July 2023	07:00 pm	Flooded
Rimos No. 04		Road	Provincial	2nd National Road	NPATV - NOT PASSABLE ALL TYPES VEHICLES			26 July 2023	07:00 pm	Flooded
Rimos No. 03		Road	Provincial	2nd National Road	NPATV - NOT PASSABLE ALL TYPES VEHICLES			26 July 2023	07:00 pm	Flooded

REGION   PROVINCE   CITY /MUNICIPALITY   BARANGAY		TYPE	CLASSIFICATION	ROAD SECTION/BRIDGE	STATUS	DATE REPORTED (passable)	TIME REPORTED (passable)	DATE REPORTED (not passable)	TIME REPORTED (not passable)	REMARKS
Barangobong		Road	Barangay	Barangay Road	NPATV - NOT PASSABLE ALL TYPES VEHICLES			26 July 2023	07:00 pm	Flooded
Caba	2									
Sobredillo		Road	City/Municipality		NPATV - NOT PASSABLE ALL TYPES VEHICLES			27 July 2023	06:56 am	Landslide
San gregorio		Road	City/Municipality		NPATV - NOT PASSABLE ALL TYPES VEHICLES			27 July 2023	06:56 am	Landslide
Bauang	2									
Cervantes- Quirino Road (S00143LZ)		Road	Provincial	K0384+(-400)	OLP - ONE LANE PASSABLE	29 July 2023		26 July 2023	07:00 pm	
Cervantes- Quirino Road (S00143LZ)		Road	Provincial	K0266+850	OLP - ONE LANE PASSABLE	29 July 2023				
<b>PANGASINAN</b>	13									
San Nicolas	8									
Malico		Road	National (primary)	Pangasinan - Nueva Vizcaya Road, K0215+000	PATV - PASSABLE ALL TYPES VEHICLES	25 July 2023	08:00 am	23 July 2023	07:00 pm	- As of 7:00 PM of July 23, 2023 Road is closed due to bad weather and landslide  - Installed Warning Signs and Continuous Monitoring in case of re-occurrence of Landslide  - As of 8:00 AM of July 25, 2023 Road is passable but advised travelers to take other route
Malico		Road	Provincial	K0211+800	OLP - ONE LANE PASSABLE	21 July 2023				
Malico		Road	Provincial	K0213+500	OLP - ONE LANE PASSABLE	26 July 2023				
Malico		Road	Provincial	K0215+000	OLP - ONE LANE PASSABLE	24 July 2023				
Malico		Road	Provincial	K0216+000	OLP - ONE LANE PASSABLE	26 July 2023				

REGION   PROVINCE   CITY /MUNICIPALITY   BARANGAY		TYPE	CLASSIFICATION	ROAD SECTION/BRIDGE	STATUS	DATE REPORTED (passable)	TIME REPORTED (passable)	DATE REPORTED (not passable)	TIME REPORTED (not passable)	REMARKS
Malico		Road	Provincial	K0216+700	OLP - ONE LANE PASSABLE	27 July 2023				
Malico		Road	Provincial	K0217+150	OLP - ONE LANE PASSABLE	27 July 2023				
Sta. Maria East		Road	Barangay		OLP - ONE LANE PASSABLE	26 July 2023	10:40 am			Landslide (Rain-Induced)(Conducted Clearing Operations)
San Carlos	2									
Agdao		Road	National (primary)		PATV - PASSABLE ALL TYPES VEHICLES	23 July 2023	08:30 pm	23 July 2023	08:00 pm	immediate clearing operation
Aponit		Road	Barangay		PATV - PASSABLE ALL TYPES VEHICLES	25 July 2023	05:30 pm	25 July 2023	05:00 pm	Fallen tree clogging the barangay road
Aguilar	1									
Poblacion		Road	Barangay		PATV - PASSABLE ALL TYPES VEHICLES	24 July 2023	02:28 pm	24 July 2023	02:00 pm	ERT received call to cut broken tree branches at the roof of Mrs. Bravo, ERT responded and conducted tree pruning and clearing operation.
Manaoag	1									
Poblacion		Road	Barangay		PATV - PASSABLE ALL TYPES VEHICLES	25 July 2023	10:00 pm	25 July 2023	09:30 pm	
Bolinao	1									
Cabuyao		Road	Barangay		OLP - ONE LANE PASSABLE	28 July 2023	03:00 pm			Landslide (Rain-Induced)(Conducted Clearing operations)
<b>ILOCOS SUR</b>	95									
Alilem	2									
Tuklaw-Dalawa		Road	Barangay		PATV - PASSABLE ALL TYPES VEHICLES	25 July 2023	09:00 am	25 July 2023	08:26 am	Due to landslide
Poblacion		Bridge	City/Municipality		PATV - PASSABLE ALL TYPES VEHICLES	26 July 2023	08:45 am	26 July 2023	06:47 am	Due to Swollen creek

REGION   PROVINCE   CITY /MUNICIPALITY   BARANGAY		TYPE	CLASSIFICATION	ROAD SECTION/BRIDGE	STATUS	DATE REPORTED (passable)	TIME REPORTED (passable)	DATE REPORTED (not passable)	TIME REPORTED (not passable)	REMARKS
Sigay	5									
Sigay-Salcedo road		Road	Barangay		NPATV - NOT PASSABLE ALL TYPES VEHICLES			25 July 2023	01:30 pm	Due to overflowing of Buaya river
Dagdag Road,San elias		Road	Barangay		NPATV - NOT PASSABLE ALL TYPES VEHICLES			25 July 2023	07:40 pm	Due to overflowing of Dagdag river
Lusbutan boxculvert (San Ramon-San elias Boundary)		Bridge	City/Municipality		NPATV - NOT PASSABLE ALL TYPES VEHICLES			26 July 2023	06:30 am	Due to Overflowing if Lusbutan river
Tikem Road, Abaccan		Road	City/Municipality		NPATV - NOT PASSABLE ALL TYPES VEHICLES			26 July 2023	06:00 am	Due to Overflowing Sigay River
Lus-ok pipe culvert (Sigay-G. Del Pilar Boundary)		Bridge	City/Municipality		NPATV - NOT PASSABLE ALL TYPES VEHICLES			25 July 2023	11:00 pm	Due to Overflowing Buaya River
Burgos	1									
Mapanit to Lidlidda		Road	Barangay		NPATV - NOT PASSABLE ALL TYPES VEHICLES			25 July 2023	08:32 pm	Due to overflowingg Burgos-Sta Maria river
Sinait	1									
Namnama- Purag road		Road	Barangay		OLP - ONE LANE PASSABLE	26 July 2023	12:20 am	25 July 2023	07:20 pm	Due to fallen mango tree.
Narvacan	3									
San Pablo-Narvacan-Nagbukel Road		Road	Barangay		NPATV - NOT PASSABLE ALL TYPES VEHICLES	26 July 2023	07:30 am	25 July 2023	10:45 pm	Due to fallen tree
Bulanos		Road	Barangay		PATV - PASSABLE ALL TYPES VEHICLES	25 July 2023	08:24 pm	25 July 2023	08:00 pm	Due to fallen tree.Immediately cast clearing operation.
Margaay		Road	National (primary)		PATV - PASSABLE ALL TYPES VEHICLES	26 July 2023	06:11 am	26 July 2023	05:17 am	Due to fallen tree.Immediately cast clearing operation.
Sugpon	5									
Sugpon-Castro Access Road		Road	Barangay		NPATV - NOT PASSABLE ALL TYPES VEHICLES			25 July 2023	10:00 pm	Due to swelling and strong current of water in creeks.

REGION   PROVINCE   CITY /MUNICIPALITY   BARANGAY		TYPE	CLASSIFICATION	ROAD SECTION/BRIDGE	STATUS	DATE REPORTED (passable)	TIME REPORTED (passable)	DATE REPORTED (not passable)	TIME REPORTED (not passable)	REMARKS
Balbalayanggoing to Danac, Sugpon		Road	Barangay		NPATV - NOT PASSABLE ALL TYPES VEHICLES			25 July 2023	07:45 pm	Due to fallen and uprooted trees and debris scattered along the road.
Tuyeng-Danac FMR		Road	Barangay		NPATV - NOT PASSABLE ALL TYPES VEHICLES			27 July 2023	11:00 am	
Along the road (Eastern portion) going to Sugpon National High School		Road	Barangay		NPATV - NOT PASSABLE ALL TYPES VEHICLES			25 July 2023		Landslide along the road (Eastern portion) going to Sugpon National High School.
Barangay Caoayan		Road	Barangay		OLP - ONE LANE PASSABLE	27 July 2023	11:00 am	26 July 2023	08:00 am	Landslide near Residential Building
San Esteban	1									
San Pablo		Road	Barangay		PATV - PASSABLE ALL TYPES VEHICLES	26 July 2023	03:00 am	26 July 2023	02:22 am	Due to fallen narra tree
Cabugao	1									
		Road	Barangay		NPATV - NOT PASSABLE ALL TYPES VEHICLES			26 July 2023	05:25 am	Due to fallen acacia tree
Suyo	13									
Sitio Kiblongan, Barangay Uso		Road	Barangay		PATV - PASSABLE ALL TYPES VEHICLES	27 July 2023	11:00 pm	26 July 2023	08:30 am	
Man-Atong		Road	National (primary)	K0341+850	OLP - ONE LANE PASSABLE	28 July 2023				
Man-Atong		Road	National (primary)	K0342+300	OLP - ONE LANE PASSABLE	28 July 2023				
Man-Atong		Road	National (primary)	K0342+400	OLP - ONE LANE PASSABLE	28 July 2023				
Man-Atong		Road	National (primary)	K0342+800	OLP - ONE LANE PASSABLE	28 July 2023				
Man-Atong		Road	National (primary)	K0344+950	OLP - ONE LANE PASSABLE	28 July 2023				
Man-Atong		Road	National (primary)	K0352+400	OLP - ONE LANE PASSABLE	28 July 2023				
Man-Atong		Road	National (primary)	K0353+550	OLP - ONE LANE PASSABLE	28 July 2023				

REGION   PROVINCE   CITY /MUNICIPALITY   BARANGAY		TYPE	CLASSIFICATION	ROAD SECTION/BRIDGE	STATUS	DATE REPORTED (passable)	TIME REPORTED (passable)	DATE REPORTED (not passable)	TIME REPORTED (not passable)	REMARKS
Man-Atong		Road	National (primary)	K0354+850	OLP - ONE LANE PASSABLE	28 July 2023				
Man-Atong		Road	National (primary)	K0355+000	OLP - ONE LANE PASSABLE	28 July 2023				
Man-Atong		Road	National (primary)	K0355+900	OLP - ONE LANE PASSABLE	28 July 2023				
Man-Atong		Road	National (primary)	K0356+300	OLP - ONE LANE PASSABLE	28 July 2023				
Man-Atong		Road	National (primary)	K0356+500	OLP - ONE LANE PASSABLE	28 July 2023				
San Vicente	5									
Baliw-Pudoc Norte Road		Road	Barangay		NPATV - NOT PASSABLE ALL TYPES VEHICLES			26 July 2023	03:00 pm	Due to flooding
Baldi-Pudoc Norte Road		Road	Barangay		NPATV - NOT PASSABLE ALL TYPES VEHICLES			26 July 2023	03:00 pm	
Bayubay Norte- Busing Road		Road	Barangay		NPATV - NOT PASSABLE ALL TYPES VEHICLES			26 July 2023	03:00 pm	
Poblacion		Road	Barangay		NPATV - NOT PASSABLE ALL TYPES VEHICLES			26 July 2023	03:00 pm	
Bayubay Norte		Road	Barangay		NPATV - NOT PASSABLE ALL TYPES VEHICLES			26 July 2023	03:00 pm	
Nagbukel	1									
Mapisi, Casilagan, Lapping		Road	City/Municipality		NPLV - NOT PASSABLE LIGHT VEHICLES			26 July 2023	12:00 am	
San Emilio	8									
		Road	City/Municipality		NPATV - NOT PASSABLE ALL TYPES VEHICLES			27 July 2023	04:00 pm	
		Road	City/Municipality		NPATV - NOT PASSABLE ALL TYPES VEHICLES			27 July 2023		



REGION   PROVINCE   CITY /MUNICIPALITY   BARANGAY		TYPE	CLASSIFICATION	ROAD SECTION/BRIDGE	STATUS	DATE REPORTED (passable)	TIME REPORTED (passable)	DATE REPORTED (not passable)	TIME REPORTED (not passable)	REMARKS
San Emilio-Lidlidda		Road	City/Municipality		PATV - PASSABLE ALL TYPES VEHICLES	26 July 2023	07:15 am	26 July 2023	06:30 am	
		Road	City/Municipality		PATV - PASSABLE ALL TYPES VEHICLES			26 July 2023		
Matabuey		Road	Barangay		NPLV - NOT PASSABLE LIGHT VEHICLES			26 July 2023	01:30 pm	Landslide (Rain-Induced)(Temporary isolated)/Negative Communication
Sibsibbu		Road	Barangay		NPLV - NOT PASSABLE LIGHT VEHICLES			26 July 2023	01:30 pm	Landslide (Rain-Induced)(Temporary isolated)/Negative Communication
Kalumsing		Road	Barangay		NPLV - NOT PASSABLE LIGHT VEHICLES			26 July 2023	01:30 pm	Landslide (Rain-Induced)(Temporary isolated))
Masioioay		Road	Barangay		NPATV - NOT PASSABLE ALL TYPES VEHICLES			27 July 2023		Landslide (Rain-Induced)(Temporary isolated
Lidlidda	9									
Spillway		Road	City/Municipality		PATV - PASSABLE ALL TYPES VEHICLES	26 July 2023	07:20 am	25 July 2023	12:20 am	
San Vicente		Bridge	City/Municipality		PATV - PASSABLE ALL TYPES VEHICLES	26 July 2023	10:00 am	26 July 2023	06:00 am	
Labut		Road	City/Municipality		PATV - PASSABLE ALL TYPES VEHICLES	26 July 2023	08:00 am	26 July 2023	06:00 am	
Labut		Road	City/Municipality		PATV - PASSABLE ALL TYPES VEHICLES	26 February 0023	04:00 pm	26 July 2023	04:00 pm	
Bequi		Road	City/Municipality		PATV - PASSABLE ALL TYPES VEHICLES	27 July 2023	10:00 am	26 July 2023	03:00 pm	
San Vicente		Bridge	City/Municipality		NPLV - NOT PASSABLE LIGHT VEHICLES			26 July 2023	03:00 am	On-Going Clearing Operation

REGION   PROVINCE   CITY /MUNICIPALITY   BARANGAY		TYPE	CLASSIFICATION	ROAD SECTION/BRIDGE	STATUS	DATE REPORTED (passable)	TIME REPORTED (passable)	DATE REPORTED (not passable)	TIME REPORTED (not passable)	REMARKS
Nearby Lidlidda- San Emilio Arc		Road	Barangay		NPATV - NOT PASSABLE ALL TYPES VEHICLES			26 July 2023	08:00 am	Road blockage due to fallen tree nearby Lidlidda-San Emilio Arc (On-Going Clearing Operation)
Nearby Bequi-Walin Bridge		Road	Barangay		NPATV - NOT PASSABLE ALL TYPES VEHICLES			26 July 2023	11:00 am	Landslide (Rain-Induced)On-Going Clearing Operation
Nearby BBM building		Road	Barangay		NPLV - NOT PASSABLE LIGHT VEHICLES			26 July 2023	08:00 am	Road blockage due to fallen tree (On-Going Clearing Operation)
Quirino (Angkaki)	3									
Poblacion-Cayus		Road	City/Municipality	Spillway	NPATV - NOT PASSABLE ALL TYPES VEHICLES			25 July 2023	09:30 am	
Quirino-Pandan		Bridge	City/Municipality	Quirino-Pandan Bridge	NPATV - NOT PASSABLE ALL TYPES VEHICLES			27 July 2023		scoured brudge abutment A and B
Cayos		Road	National (primary)	K0387+750 - K0388+500	OLP - ONE LANE PASSABLE	28 July 2023				
Candon	1									
Palacpac		Road	City/Municipality		PATV - PASSABLE ALL TYPES VEHICLES	27 July 2023	11:47 am	26 July 2023		
Galimuyod	3									
Kilang		Road	City/Municipality		PTLV - PASSABLE TO LIGHT VEHICLES	27 July 2023	10:00 am	26 July 2023	07:00 am	
Kilang-Baracbac		Road	City/Municipality		OLP - ONE LANE PASSABLE	29 July 2023	10:00 am	26 July 2023	07:00 am	
Baracbac		Road	City/Municipality		OLP - ONE LANE PASSABLE	29 July 2023	10:00 am	26 July 2023	07:00 am	
Vigan	4									
Pantay-Daya		Bridge	City/Municipality	B02758LZ K0408+288-K0408+310,	NPATV - NOT PASSABLE ALL TYPES VEHICLES			27 July 2023		scoured brudge abutment B
		Bridge	City/Municipality	Vigan Bridge 1 B04226LZ	OLP - ONE LANE PASSABLE	27 July 2023				

REGION   PROVINCE   CITY /MUNICIPALITY   BARANGAY		TYPE	CLASSIFICATION	ROAD SECTION/BRIDGE	STATUS	DATE REPORTED (passable)	TIME REPORTED (passable)	DATE REPORTED (not passable)	TIME REPORTED (not passable)	REMARKS
		Bridge	City/Municipality	Vigan Bridge 2 B04227LZ	OLP - ONE LANE PASSABLE	27 July 2023				
		Bridge	City/Municipality	Roxas Bridge B04521LZ	NPATV - NOT PASSABLE ALL TYPES VEHICLES			31 July 2023		scoured brudge abutment A
Cervantes	29									
Malaya		Road	National (primary)	K0357+900	OLP - ONE LANE PASSABLE	28 July 2023				One Lane Passable to All types of Vehicle(as of July 28, 2023) -rockfall
Malaya		Road	National (primary)	K0359+120	OLP - ONE LANE PASSABLE	30 July 2023				One Lane Passable to All types of Vehicle(as of July 30, 2023) -landslide
Malaya		Road	National (primary)	K0370+340	OLP - ONE LANE PASSABLE	29 July 2023				One Lane Passable to All types of Vehicle(as of July 29, 2023) -soil collapse
Malaya		Road	National (primary)	K0371+040	OLP - ONE LANE PASSABLE	29 July 2023				One Lane Passable to All types of Vehicle(as of July 29, 2023) -soil erosion
Malaya		Road	National (primary)	K0372+100	OLP - ONE LANE PASSABLE	29 July 2023				One Lane Passable to All types of Vehicle(as of July 29, 2023) -soil erosion
Malaya		Road	National (primary)	K0372+590	OLP - ONE LANE PASSABLE	29 July 2023				One Lane Passable to All types of Vehicle(as of July 29, 2023) -soil collapse
Malaya		Road	National (primary)	K0374+350	OLP - ONE LANE PASSABLE	29 July 2023				One Lane Passable to All types of Vehicle(as of July 29, 2023) -soil erosion
Malaya		Road	National (primary)	K0375+050	OLP - ONE LANE PASSABLE	29 July 2023				One Lane Passable to All types of Vehicle(as of July 29, 2023) -soil erosion

REGION   PROVINCE   CITY /MUNICIPALITY   BARANGAY		TYPE	CLASSIFICATION	ROAD SECTION/BRIDGE	STATUS	DATE REPORTED (passable)	TIME REPORTED (passable)	DATE REPORTED (not passable)	TIME REPORTED (not passable)	REMARKS
Malaya		Road	National (primary)	K0375+360	OLP - ONE LANE PASSABLE	29 July 2023				One Lane Passable to All types of Vehicle(as of July 29, 2023) -soil erosion
Malaya		Road	National (primary)	K0375+560	OLP - ONE LANE PASSABLE	29 July 2023				One Lane Passable to All types of Vehicle(as of July 29, 2023) -rockfall
Malaya		Road	National (primary)	K0375+700	OLP - ONE LANE PASSABLE	29 July 2023				One Lane Passable to All types of Vehicle(as of July 29, 2023) -rockfall
Malaya		Road	National (primary)	K0376+120	OLP - ONE LANE PASSABLE	29 July 2023				One Lane Passable to All types of Vehicle(as of July 29, 2023) -landslide
Malaya		Road	National (primary)	K0376+790	OLP - ONE LANE PASSABLE	29 July 2023				One Lane Passable to All types of Vehicle(as of July 29, 2023) -soil erosion
Malaya		Road	National (primary)	K0376+900	OLP - ONE LANE PASSABLE	29 July 2023				One Lane Passable to All types of Vehicle(as of July 29, 2023) -rockfall
Malaya		Road	National (primary)	K0377+400	OLP - ONE LANE PASSABLE	29 July 2023				One Lane Passable to All types of Vehicle(as of July 29, 2023) - soil erosion
Malaya		Road	National (primary)	K0377+440	OLP - ONE LANE PASSABLE	29 July 2023				One Lane Passable to All types of Vehicle(as of July 29, 2023) -Landslide
Aluling		Road	National (primary)	K0387+000	OLP - ONE LANE PASSABLE	26 July 2023				One Lane Passable to All types of Vehicle(as of July 29, 2023) -Rockslide
Comillas		Road	National (primary)	K0390+220	OLP - ONE LANE PASSABLE	29 July 2023				One Lane Passable to All types of Vehicle(as of July 29, 2023) -soil erosion

REGION   PROVINCE   CITY /MUNICIPALITY   BARANGAY		TYPE	CLASSIFICATION	ROAD SECTION/BRIDGE	STATUS	DATE REPORTED (passable)	TIME REPORTED (passable)	DATE REPORTED (not passable)	TIME REPORTED (not passable)	REMARKS
Comillas		Road	National (primary)	K0390+730	OLP - ONE LANE PASSABLE	29 July 2023				One Lane Passable to All types of Vehicle(as of July 29, 2023) -soil erosion
Comillas		Road	National (primary)	K0391+200	OLP - ONE LANE PASSABLE	29 July 2023				One Lane Passable to All types of Vehicle(as of July 29, 2023) -soil erosion
Matibuey		Road	National (primary)	K0379+000	OLP - ONE LANE PASSABLE	27 July 2023				mudslide
Matibuey		Road	National (primary)	K0379+230	OLP - ONE LANE PASSABLE	27 July 2023				rockfall
Matibuey		Road	National (primary)	K0380+520	OLP - ONE LANE PASSABLE	27 July 2023				soil erosion
Matibuey		Road	National (primary)	K0381+200	OLP - ONE LANE PASSABLE	27 July 2023				fallen trees and landslide
Matibuey		Road	National (primary)	K0381+270	OLP - ONE LANE PASSABLE	27 July 2023				soil collapse
Matibuey		Road	National (primary)	K0381+320	OLP - ONE LANE PASSABLE	27 July 2023				landslide
Matibuey		Road	National (primary)	K0381+700	OLP - ONE LANE PASSABLE	27 July 2023				soil erosion
Matibuey		Road	National (primary)	K0383+300	OLP - ONE LANE PASSABLE	27 July 2023				soil erosion
Rosario		Road	National (primary)	K0384+(-400)	OLP - ONE LANE PASSABLE	29 July 2023				road slip
<b>REGION 2</b>	39									
<b>CAGAYAN</b>	24									
Abulug	3									
San Julian		Road	Barangay	San Julian	PATV - PASSABLE ALL TYPES VEHICLES	28 July 2023	09:00 pm	26 July 2023		
Calog Sur		Road	Barangay		PATV - PASSABLE ALL TYPES VEHICLES	28 July 2023	09:00 pm	27 July 2023	02:00 pm	
		Road	National (primary)	Manila North Road, K0663+700-K0664+380, Calog Sur, Abulug, Cagayan	PATV - PASSABLE ALL TYPES VEHICLES	27 July 2023	02:30 pm	26 July 2023	03:00 am	
Peñablanca	5									

REGION   PROVINCE   CITY /MUNICIPALITY   BARANGAY		TYPE	CLASSIFICATION	ROAD SECTION/BRIDGE	STATUS	DATE REPORTED (passable)	TIME REPORTED (passable)	DATE REPORTED (not passable)	TIME REPORTED (not passable)	REMARKS
Manga		Bridge	Barangay	Nattallag Bridge	PATV - PASSABLE ALL TYPES VEHICLES	26 July 2023	10:00 am	25 July 2023	12:43 pm	
San Roque (Litto)		Bridge		San Roque to Sisim Bridge	PATV - PASSABLE ALL TYPES VEHICLES	26 July 2023	10:00 am	25 July 2023	06:00 pm	
Sisim		Bridge		Bridge at brgy Sisim between Zone 6 and Zone 7	PATV - PASSABLE ALL TYPES VEHICLES	26 July 2023	10:00 am	25 July 2023	03:40 pm	
Sisim		Bridge		SISIM DETOUR BRIDGE	PATV - PASSABLE ALL TYPES VEHICLES	26 July 2023	10:00 am	25 July 2023	04:21 pm	
Sisim		Bridge		SISIM TO BUGATAY BRIDGE	PATV - PASSABLE ALL TYPES VEHICLES	26 July 2023	10:00 am	25 July 2023	06:00 pm	
Lal-lo	1									
Cagoran		Road	Provincial	Road going to Sta Teresa	PATV - PASSABLE ALL TYPES VEHICLES	26 July 2023	02:00 pm	20 July 2023	01:00 pm	
Rizal	1									
Anungu		Road	City/Municipality		PTLV - PASSABLE TO LIGHT VEHICLES	26 July 2023				
Allacapan	4									
		Road		Bulo to Gaddangan Road	PATV - PASSABLE ALL TYPES VEHICLES	28 July 2023	09:13 am	27 July 2023	02:00 pm	
		Road		Pacac to Daan Illi Road	PATV - PASSABLE ALL TYPES VEHICLES	28 July 2023	09:13 am	27 July 2023	02:00 pm	
		Road		Capanikian Sur to Mapurao Road	PATV - PASSABLE ALL TYPES VEHICLES	28 July 2023	09:13 am	27 July 2023	02:00 pm	
		Road	Provincial	Capanikian Sur Zone 1 to 2	PATV - PASSABLE ALL TYPES VEHICLES	28 July 2023	09:13 am	27 July 2023	02:00 pm	
Baggao	2									

REGION   PROVINCE   CITY /MUNICIPALITY   BARANGAY		TYPE	CLASSIFICATION	ROAD SECTION/BRIDGE	STATUS	DATE REPORTED (passable)	TIME REPORTED (passable)	DATE REPORTED (not passable)	TIME REPORTED (not passable)	REMARKS
		Bridge		Bagunot Overflow Bridge	PTLV - PASSABLE TO LIGHT VEHICLES	27 July 2023	10:00 am	25 July 2023	03:00 pm	
		Bridge		San Isidro-Taytay Bridge	PTLV - PASSABLE TO LIGHT VEHICLES	27 July 2023	10:00 am	25 July 2023	03:00 pm	
Ballesteros	1									
Nararagan		Bridge	Barangay	Nararagan Foot Bridge	PATV - PASSABLE ALL TYPES VEHICLES	28 July 2023	12:00 pm	27 July 2023	08:00 pm	
Gattaran	2									
Piña Este		Bridge		Guzman Bridge	PATV - PASSABLE ALL TYPES VEHICLES	26 July 2023	08:00 am	25 July 2023	02:00 pm	
Mabuno		Bridge		Agnaoan Bridge (washed out approach)	PATV - PASSABLE ALL TYPES VEHICLES	28 July 2023	01:00 pm	25 July 2023	01:59 pm	
Pamplona	2									
Sitio Malubeg		Road	Barangay		PATV - PASSABLE ALL TYPES VEHICLES	28 July 2023	04:00 am	27 July 2023	06:00 am	
Sitio Patique		Road	Barangay		PATV - PASSABLE ALL TYPES VEHICLES	28 July 2023	01:00 pm	28 July 2023	06:00 am	
Piat	1									
		Bridge		Aquib Dugayng Bridge	PATV - PASSABLE ALL TYPES VEHICLES	27 July 2023	04:00 pm	26 July 2023	02:00 pm	
Solana	1									
Iraga		Road		Sitio Masin	PATV - PASSABLE ALL TYPES VEHICLES	30 July 2023		27 July 2023	09:00 am	
Tuao	1									
		Bridge		Magilling / Itawes Bridge	PATV - PASSABLE ALL TYPES VEHICLES	29 July 2023	02:20 pm	27 July 2023	06:59 am	
ISABELA	6									

REGION   PROVINCE   CITY /MUNICIPALITY   BARANGAY		TYPE	CLASSIFICATION	ROAD SECTION/BRIDGE	STATUS	DATE REPORTED (passable)	TIME REPORTED (passable)	DATE REPORTED (not passable)	TIME REPORTED (not passable)	REMARKS
Benito Soliven	1									
Maluno Sur		Bridge	Barangay		PATV - PASSABLE ALL TYPES VEHICLES	27 July 2023	05:45 am	25 July 2023	12:00 pm	
Cabagan	1									
Cansan		Bridge		CANSAN-BAGUTARI OVERFLOW BRIDGE	PATV - PASSABLE ALL TYPES VEHICLES	27 July 2023	05:45 am	25 July 2023	10:39 pm	
Ilagan	1									
Baculod (Pob.)		Bridge	Barangay	Baculod Overflow bridge	PATV - PASSABLE ALL TYPES VEHICLES	27 July 2023	07:00 am	25 July 2023	08:24 pm	
San Pablo	2									
Annanuman		Bridge		Ballutu Bridge (Annanuman - Dalena)	PATV - PASSABLE ALL TYPES VEHICLES	27 July 2023	06:00 am	25 July 2023		
Simanu Sur		Bridge		Simanu Sur Bridge (Simanu Sur - Simanu Norte)	PATV - PASSABLE ALL TYPES VEHICLES	27 July 2023	06:00 am	25 July 2023		
Santa Maria	1									
		Bridge		SANTA MARIA-CABAGAN Overflow bridge	PATV - PASSABLE ALL TYPES VEHICLES	27 July 2023	05:00 am	25 July 2023	09:24 pm	
<b>NUEVA VIZCAYA</b>	<b>9</b>									
Ambaguio	2									
Napo		Road	City/Municipality	Pulpula and Makulangit Section	PTLV - PASSABLE TO LIGHT VEHICLES	26 July 2023		25 July 2023		
Poblacion		Road	City/Municipality	Laylaya Section	OLP - ONE LANE PASSABLE	25 July 2023	11:14 am	25 July 2023	06:25 am	
Santa Fe (Imugan)	1									
Imugan		Road	National (primary)	Nueva Vizcaya - Pangasinan Road	PTLV - PASSABLE TO LIGHT VEHICLES	25 July 2023	12:00 pm	24 July 2023	12:39 pm	
Aritao	2									
Canabuan		Bridge	City/Municipality	Canabuan Overflow Bridge	PATV - PASSABLE ALL TYPES VEHICLES	27 July 2023	09:30 am	26 July 2023		



REGION   PROVINCE   CITY /MUNICIPALITY   BARANGAY		TYPE	CLASSIFICATION	ROAD SECTION/BRIDGE	STATUS	DATE REPORTED (passable)	TIME REPORTED (passable)	DATE REPORTED (not passable)	TIME REPORTED (not passable)	REMARKS
Calititan		Bridge	City/Municipality		PATV - PASSABLE ALL TYPES VEHICLES	27 July 2023	09:21 am	26 July 2023		
Kasibu	2									
Pao		Road	City/Municipality		PATV - PASSABLE ALL TYPES VEHICLES	23 July 2023		26 July 2023		
Kakiduguen		Road	City/Municipality		PATV - PASSABLE ALL TYPES VEHICLES	23 July 2023		26 July 2023		
Kayapa	1									
Besong		Road	Barangay		PTLV - PASSABLE TO LIGHT VEHICLES	29 July 2023	08:49 am	26 July 2023		
Alfonso Castañeda	1									
Lublub		Bridge	Barangay		PATV - PASSABLE ALL TYPES VEHICLES	30 July 2023		28 July 2023	06:00 am	
<b>REGION 3</b>	<b>27</b>									
<b>BULACAN</b>	<b>7</b>									
Guiguinto	2									
Manila North Road Barangay Wakas, Guiguinto, Bulacan		Road	City/Municipality	K0028 + 600 TO K0028 + 700 Manila North Road Barangay Wakas	PATV - PASSABLE ALL TYPES VEHICLES	30 July 2023	08:00 am	28 July 2023	08:00 am	
Manila North Road. Poblacion, Guiguinto, Bulacan		Road	City/Municipality	K0031 + 800 Manila North Road. Poblacion, Guiguinto, Bulacan	PATV - PASSABLE ALL TYPES VEHICLES	30 July 2023	08:00 am	28 July 2023	08:00 am	
Sta Maria	1									
Sta Maria-Norzagaray Road		Road	City/Municipality	K0036+000, Brgy. Caypombo Sect.	PATV - PASSABLE ALL TYPES VEHICLES	27 July 2023	07:00 am	25 July 2023	08:00 am	
Balagtas	1									
Pobalacion BALAGTAS (BIGAA), Bulacan		Road	City/Municipality	K0030+0400 to K0030+0700 Poblacion BALAGTAS (BIGAA), Bulacan	PATV - PASSABLE ALL TYPES VEHICLES	02 August 2023	08:00 am	28 July 2023	08:00 am	Continuous monitoring of affected infrastructure / Water Subsidied
Bocaue	1									

REGION   PROVINCE   CITY /MUNICIPALITY   BARANGAY		TYPE	CLASSIFICATION	ROAD SECTION/BRIDGE	STATUS	DATE REPORTED (passable)	TIME REPORTED (passable)	DATE REPORTED (not passable)	TIME REPORTED (not passable)	REMARKS
Wakas, Bocaue, Bulacan		Road	City/Municipality	K0028+0700 to K0028+0800 Wakas, BOCAUE, Bulacan	PATV - PASSABLE ALL TYPES VEHICLES	02 August 2023	08:00 am	28 July 2023	08:00 am	Continuous monitoring of affected infrastructure Installed warning signs and traffic / Flood Rain Water (0.25m depth)
Baliuag	1									
Makinabang, BALIUAG, Bulacan		Road	City/Municipality	K0045+0100 to K0045+0200 Makinabang, BALIUAG, Bulacan	PATV - PASSABLE ALL TYPES VEHICLES	02 August 2023	08:00 am	28 July 2023	08:00 am	Declogging of canals/waterways / Water Subsidied
City of Malolos	1									
Tikay, City of Malolos, Bulacan		Road	City/Municipality	K0037+(0400) to K0037+0050 Tikay, CITY of MALOLOS, Bulacan	PATV - PASSABLE ALL TYPES VEHICLES	30 July 2023	05:00 am	29 July 2023	08:00 am	Continous Monitoring
<b>PAMPANGA</b>	17									
San Luis	3									
San Isidro		Road	City/Municipality	K066+300+K0067+000	PTLV - PASSABLE TO LIGHT VEHICLES	02 August 2023		30 July 2023	08:00 am	
Sta. Monica		Road	City/Municipality	K0069+700 - K0069+800	PATV - PASSABLE ALL TYPES VEHICLES	08 August 2023		30 July 2023	08:00 am	Continuous Monitoring / Flood Rain Water (0.30m - 0.50m depth) / Limited Access
Sta. Monica		Road	City/Municipality	Caniupan Bridge #1 (K0068+049)	PTLV - PASSABLE TO LIGHT VEHICLES	07 August 2023		05 August 2023	08:00 am	Continuous Monitoring / On-going construction of Caniupan Bridge 1, detour road is currently closed to all types of vehicles due to flood water present in the said structure
Candaba	6									

REGION   PROVINCE   CITY /MUNICIPALITY   BARANGAY		TYPE	CLASSIFICATION	ROAD SECTION/BRIDGE	STATUS	DATE REPORTED (passable)	TIME REPORTED (passable)	DATE REPORTED (not passable)	TIME REPORTED (not passable)	REMARKS
Brgy. Paralaya & Brgy. Magumbali		Road	City/Municipality	K0072+000 - K0076+000	NPLV - NOT PASSABLE LIGHT VEHICLES			28 July 2023	08:00 am	Continuous Monitoring / Ongoing construction of Caniupan Bridge 1, detour road is currently closed to all types of vehicles due to flood water present in the said structure
San Agustin		Road	City/Municipality	K0068+450 - K0069+300	NPLV - NOT PASSABLE LIGHT VEHICLES			30 July 2023	08:00 am	Continuous Monitoring / Flood Rain Water (0.20m - 1.0m depth)
Palagui		Road	City/Municipality	K0064+500 - K0066+200	NPLV - NOT PASSABLE LIGHT VEHICLES			30 July 2023	08:00 am	Continuous Monitoring / Flood Rain Water (0.20m - 0.60m depth) / Limited Access
Brgy. Paralaya		Road	City/Municipality	K0074+850 - K0075+100	PATV - PASSABLE ALL TYPES VEHICLES	07 July 2023		28 July 2023		Continuous Monitoring
Brgy. Paralaya		Road	City/Municipality	K0073+800 - K0074+000	PATV - PASSABLE ALL TYPES VEHICLES	07 July 2023		28 July 2023		Continuous Monitoring
San Agustin		Road	City/Municipality	K0058 555 - K0076+464	PATV - PASSABLE ALL TYPES VEHICLES	07 August 2023		28 July 2023	08:00 am	Continous Monitoring
Macabebe	2									
Tacasan		Road	City/Municipality	K0072+000 - K0072+450	PATV - PASSABLE ALL TYPES VEHICLES	07 August 2023		29 July 2023	08:00 am	Continuous Monitoring / Flood Rain Water (Continuous Monitoring / Flood Rain Water (0.30m - 0.35m depth) / Limited Access
San Gabriel		Road	City/Municipality	K0060+000 - K0061+500 Intermittent Sect.	NPATV - NOT PASSABLE ALL TYPES VEHICLES			28 July 2023	08:00 am	Continous Monitoring / Flood Rain Water (0.45m - 0.80m depth)
Minalin	3									

REGION   PROVINCE   CITY /MUNICIPALITY   BARANGAY		TYPE	CLASSIFICATION	ROAD SECTION/BRIDGE	STATUS	DATE REPORTED (passable)	TIME REPORTED (passable)	DATE REPORTED (not passable)	TIME REPORTED (not passable)	REMARKS
Sta Rita		Road	City/Municipality	K0068+(-800) - K0068+(-550)	PATV - PASSABLE ALL TYPES VEHICLES	08 August 2023		30 July 2023	08:00 am	Continuous Monitoring / Flood Rain Water (0.40m - 0.45m depth) / Limited Access / Flood Rain Water (0.10m - 0.20m depth)
Sta Catalina		Road	City/Municipality	K0070+200 - K0071+700	NPLV - NOT PASSABLE LIGHT VEHICLES			01 August 2023	08:00 am	Continuous Monitoring / Flood Rain Water (0.30m - 0.50m depth) / Limited Access
Minalin		Road	City/Municipality	K0068+(-850) - K0068+(-700)	PATV - PASSABLE ALL TYPES VEHICLES	07 August 2023		28 July 2023	08:00 am	Continuous Monitoring
Sto Tomas	1									
San Vicente		Road	City/Municipality	K0065+800 - K0066+500	PATV - PASSABLE ALL TYPES VEHICLES	07 August 2023		01 August 2023	08:00 am	Continuous Monitoring / Flood Rain Water (0.20m - 0.30m depth) / Limited Access
San Simon	2									
San Miguel		Road	City/Municipality	K0061+400-K0065+000	PATV - PASSABLE ALL TYPES VEHICLES	07 August 2023		01 August 2023	08:00 am	Continuous Monitoring / Flood Rain Water (0.40m - 0.50m depth) / Limited Access
San Agustin		Road	City/Municipality	(Chainage 000 - Chainage 100)	NPLV - NOT PASSABLE LIGHT VEHICLES			28 July 2023	08:00 am	Continuous Monitoring / Flood Rain Water (0.45m - 0.60m depth)
<b>ZAMBALES</b>	1									
Candelaria	1									
Yamot		Road	City/Municipality	Yamot Bridge Detour, K00241+336, Yamot, Candelaria, Zambales	PATV - PASSABLE ALL TYPES VEHICLES	07 August 2023		28 July 2023	08:00 am	Installing of Warning Signs and Continuous Monitoring / Yamot -Dampay-Binaballan Road
<b>TARLAC</b>	2									
Camiling	2									
Cacamilingan		Road	City/Municipality	Romulo Highway -K0157+800 - K0158+020 (Brgy. Cacamilingan sur, Camiling, Tarlac)	PATV - PASSABLE ALL TYPES VEHICLES	28 July 2023	11:00 am	25 July 2023		Continuous Monitoring

REGION   PROVINCE   CITY /MUNICIPALITY   BARANGAY		TYPE	CLASSIFICATION	ROAD SECTION/BRIDGE	STATUS	DATE REPORTED (passable)	TIME REPORTED (passable)	DATE REPORTED (not passable)	TIME REPORTED (not passable)	REMARKS
Sawat		Road	City/Municipality	K0167+700-K0168+00, Sawat, Camiling, Tarlac Road	PATV - PASSABLE ALL TYPES VEHICLES	03 August 2023		29 July 2023		Frequent Monitoring, Installation of signages (warning sign) / Alternate Route: Camiling to Baymabang take Sinillan First-Canlag-Billad Road
<b>CALABARZON</b>	8									
<b>CAVITE</b>	5									
Carmona	1									
Brgy. 11		Road		Sugar Road	PATV - PASSABLE ALL TYPES VEHICLES	26 July 2023		26 July 2023		- Road was block due to fallen trees. - Immediately cleared by the LGU.
Imus	1									
		Road		Malagasang 1 - Gentry Road	PATV - PASSABLE ALL TYPES VEHICLES	27 July 2023		27 July 2023		Road closed and Inaccessible due to inundation of Ylang Ylang River but already passable the same date
Tagaytay	1									
San Jose		Road		Tagaytay- Taal Lake Road, K0058+410 and K0059+620, Brgy. San Jose, Tagaytay City, Cavite	PATV - PASSABLE ALL TYPES VEHICLES	25 July 2023	10:08 am	22 July 2023	11:00 am	- Soil erosion incident transpired in Purok Bukal Sitio Kaysakat. - Cavite 2nd DEO conducted the clearing operations. - Source: DPWH IV-A
Magallanes	1									
Tua		Bridge			PATV - PASSABLE ALL TYPES VEHICLES	27 July 2023	11:23 am	26 July 2023	02:50 pm	
General Emilio Aguinaldo	1									
Cast Lejos		Road			PATV - PASSABLE ALL TYPES VEHICLES	28 July 2023	04:00 pm	27 July 2023	04:30 pm	
<b>LAGUNA</b>	1									

REGION   PROVINCE   CITY /MUNICIPALITY   BARANGAY		TYPE	CLASSIFICATION	ROAD SECTION/BRIDGE	STATUS	DATE REPORTED (passable)	TIME REPORTED (passable)	DATE REPORTED (not passable)	TIME REPORTED (not passable)	REMARKS
Victoria	1									
Masapang		Road		Masapang	PATV - PASSABLE ALL TYPES VEHICLES	25 July 2023	08:23 pm	25 July 2023	11:05 pm	Due to fallen tree
<b>BATANGAS</b>	1									
Santo Tomas	1									
San Luis		Road		San Luis - San Lucas Road	PATV - PASSABLE ALL TYPES VEHICLES	25 July 2023	04:00 pm	25 July 2023	02:00 pm	- An uprooted tree in close proximity to an electric post was uprooted causing its branches to entangle with the electric cables. - A team was dispatched to assess the situation and determine the extent of hazards and risks it poses to public safety, and remove the uprooted tree.
<b>RIZAL</b>	1									
Cardona	1									
Looc		Road		LLDA Road	PATV - PASSABLE ALL TYPES VEHICLES	24 July 2023		25 July 2023		
<b>MIMAROPA</b>	21									
<b>OCCIDENTAL MINDORO</b>	8									
Abra de Ilog	1									
Burgos		Road	National (primary)	Mindoro West Coastal Road, K0290+263 - K0290+320, Brgy. Burgos, Sablayan Occidental Mindoro	OLP - ONE LANE PASSABLE	25 July 2023				Collapse Roadway-half lane. Warning signs installed. Maintenance crew are onsite to monitor the area.
Calintaan	2									
		Bridge	City/Municipality	Anahawin Spillway	PATV - PASSABLE ALL TYPES VEHICLES	25 July 2023	01:00 pm	25 July 2023	09:00 am	Passable to all type of vehicles at 1:00PM.

REGION   PROVINCE   CITY /MUNICIPALITY   BARANGAY		TYPE	CLASSIFICATION	ROAD SECTION/BRIDGE	STATUS	DATE REPORTED (passable)	TIME REPORTED (passable)	DATE REPORTED (not passable)	TIME REPORTED (not passable)	REMARKS
Poblacion		Road	National (primary)	Mindoro West Coastal Road K0273+275 - K0273+610, Brgy. Poblacion, Calintaan, Occidental Mindoro	OLP - ONE LANE PASSABLE	25 July 2023				- Road Slip; L=335 - One lane passable to all types of vehicles. - Roadslip was reported by the DEO at 4:00PM,, July 25, 2023. - Warning signs were installed on July 25, 2023, at 12:00NN. The maintenance crews are onsite to monitor the area.
Sablayan	1									
San Agustin		Road	National (primary)	Jct. MWCR (Labangan) - Murtha - Jct. Iriron Road, K0251+270 - K0251+320, Brgy. Batasan, San Jose, Mindoro Occidental	OLP - ONE LANE PASSABLE	25 July 2023				- Road Slip; L=50 m - One lane passable to all types of vehicles. - Roadslip was reported by the DEO at 4:00PM, July 25, 2023. - Warning signs were installed on July 25, 2023, at 12:00NN. The maintenance crews are onsite to monitor the area.
Magsaysay	3									
Poblacion		Road		Sta Teresa Road	PATV - PASSABLE ALL TYPES VEHICLES	26 July 2023	06:30 am	25 July 2023	10:30 pm	Not passable to all types of vehicles due to flood caused by heavy rainfall.
Gapasan to Purnaga		Bridge		Inangihan Bridge	PATV - PASSABLE ALL TYPES VEHICLES	26 July 2023	01:33 am	25 July 2023	09:30 pm	Not passable to all types of vehicles due to overflowed river.
Poblacion		Road		Sitio Malasin Barangay Poblacion Access Road	PATV - PASSABLE ALL TYPES VEHICLES	26 July 2023	07:30 am	27 July 2023		Due to flood.
San Jose	1									

REGION   PROVINCE   CITY /MUNICIPALITY   BARANGAY		TYPE	CLASSIFICATION	ROAD SECTION/BRIDGE	STATUS	DATE REPORTED (passable)	TIME REPORTED (passable)	DATE REPORTED (not passable)	TIME REPORTED (not passable)	REMARKS
Batasan		Road	National (primary)	Jct. MWCR (Labangan) - Murtha - Jct. Iriron Road, K0251+270 - K0251+320, Brgy. Batasan, San Jose, Mindoro Occidental	OLP - ONE LANE PASSABLE	25 July 2023				One lane passable to all types of vehicles. Roadslip was reported by the DEO at 4:00PM, July 25, 2023. Warning signs were installed on July 25, 2023, at 12:00NN. The maintenance crews are still onsite to monitor the area.
<b>ORIENTAL MINDORO</b>	13									
Bulalacao (San Pedro)	1									
Campaasan		Road	National (primary)	Calapan South Road K0182+278, Brgy. Campaasan, Bulalacao, Oriental Mindoro	OLP - ONE LANE PASSABLE	25 July 2023		25 July 2023		One lane passable to heavy vehicle only as of 25 July 2023. Warning signs were installed on 3:00 PM 25 July 2023,. The maintenance crews are onsite to monitor the area and assisting the flow of traffic.
Naujan	3									
Andres Ylagan		Road	Provincial		PATV - PASSABLE ALL TYPES VEHICLES	29 July 2023	05:00 pm	26 July 2023	05:25 am	
Santiago		Road	Provincial		PATV - PASSABLE ALL TYPES VEHICLES	29 July 2023	05:00 pm	26 July 2023	09:22 pm	
Motoderazo		Road	Provincial		PATV - PASSABLE ALL TYPES VEHICLES	28 July 2023	10:00 am	26 July 2023	04:00 pm	
Baco	7									
Burbuli		Road	Barangay		PATV - PASSABLE ALL TYPES VEHICLES	28 July 2023	06:00 am	26 July 2023	04:00 pm	



REGION   PROVINCE   CITY /MUNICIPALITY   BARANGAY		TYPE	CLASSIFICATION	ROAD SECTION/BRIDGE	STATUS	DATE REPORTED (passable)	TIME REPORTED (passable)	DATE REPORTED (not passable)	TIME REPORTED (not passable)	REMARKS
Sta Cruz		Road	Barangay		PATV - PASSABLE ALL TYPES VEHICLES	28 July 2023	06:00 am	26 July 2023	04:00 pm	
Alag		Road	Barangay	Sitio Catanagan	PATV - PASSABLE ALL TYPES VEHICLES	28 July 2023	06:00 am	26 July 2023	04:00 pm	
Alag		Road	National (primary)	Calapan North Road, K0017+600 to K0017+950, Brgy. Alag, Baco, Oriental Mindoro	PATV - PASSABLE ALL TYPES VEHICLES	27 July 2023	05:00 pm	27 July 2023		Flooding was reported by the DEO at 10:00 AM, July 27, 2023. The road section was reported passable to all types of vehicles at 5:00 PM on July 27, 2023. The maintenance crews are still on site to monitor the area.
Alag		Road	National (primary)	Calapan North Road K0018+900 to K0019+550, Brgy. Alag, Baco, Oriental Mindoro	PATV - PASSABLE ALL TYPES VEHICLES	27 July 2023	05:00 pm	27 July 2023		Flooding was reported by the DEO at 10:00 AM, July 27, 2023. The road section was reported passable to all types of vehicles at 5:00 PM on July 27, 2023. The maintenance crews are still on site to monitor the area.
Katwiran 1		Road	Barangay		PATV - PASSABLE ALL TYPES VEHICLES	28 July 2023	06:00 am	27 July 2023	03:30 pm	
Malapad		Road	Barangay		PATV - PASSABLE ALL TYPES VEHICLES	28 July 2023	06:00 am	27 July 2023	04:30 pm	
Calapan	2									

REGION   PROVINCE   CITY /MUNICIPALITY   BARANGAY		TYPE	CLASSIFICATION	ROAD SECTION/BRIDGE	STATUS	DATE REPORTED (passable)	TIME REPORTED (passable)	DATE REPORTED (not passable)	TIME REPORTED (not passable)	REMARKS
Bucayao		Road	National (primary)	Calapan South Road, K0015+700-K0016+1100, Brgy. Bucayao, Calapan City, Oriental Mindoro	PATV - PASSABLE ALL TYPES VEHICLES	27 July 2023	05:00 pm	27 July 2023		Flooding was reported by the DEO at 10:00 AM, July 27, 2023. The road section was reported passable to all types of vehicles at 5:00 PM on July 27, 2023. The maintenance crews are still on site to monitor the area.
Pinagsabangan II		Road	National (primary)	Calapan South Road, K0026+400-K0026+700, Brgy. Pinagsabangan II, Calapan City, Oriental Mindoro	PATV - PASSABLE ALL TYPES VEHICLES	27 July 2023	05:00 pm	27 July 2023		Flooding was reported by the DEO at 10:00 AM, July 27, 2023. The road section was reported passable to all types of vehicles at 5:00 PM on July 27, 2023. The maintenance crews are still on site to monitor the area.
<b>REGION 5</b>	10									
<b>CAMARINES SUR</b>	6									
Balatan	1									
Siramag-Luluasan		Road		Siramag-Luluasan Spillway	PATV - PASSABLE ALL TYPES VEHICLES	23 July 2023	03:00 am	22 July 2023	09:00 pm	
Del Gallego	1									
Mansalaya-Kinalangan		Road		Mansalaya-Kinalangan Spillway	PATV - PASSABLE ALL TYPES VEHICLES	25 July 2023	08:00 am	24 July 2023	07:20 am	
Buhi	2									
Sitio Penafrancia, Sagrada Familia		Road		Sitio Penafrancia, Sagrada Familia Spillway	PATV - PASSABLE ALL TYPES VEHICLES	25 July 2023	04:48 pm	23 July 2023	11:00 pm	
Sta. Justina-Salay		Road		Sta. Justina-Salay Spillway	PATV - PASSABLE ALL TYPES VEHICLES	25 July 2023	02:36 pm	24 July 2023	08:00 pm	

REGION   PROVINCE   CITY /MUNICIPALITY   BARANGAY		TYPE	CLASSIFICATION	ROAD SECTION/BRIDGE	STATUS	DATE REPORTED (passable)	TIME REPORTED (passable)	DATE REPORTED (not passable)	TIME REPORTED (not passable)	REMARKS
Nabua	2									
Sta Elena		Road		Sta Elena Spillway	PATV - PASSABLE ALL TYPES VEHICLES	24 July 2023	09:00 pm	24 July 2023	07:26 am	
San Roque Madawon		Road		San Roque Madawon Spillway	PATV - PASSABLE ALL TYPES VEHICLES	26 July 2023	06:00 am	24 July 2023	07:26 am	
<b>CATANDUANES</b>	2									
Bato	1									
Brgy Pananaogan		Road		Brgy Pananaogan Rd	PATV - PASSABLE ALL TYPES VEHICLES	25 July 2023	04:00 pm	23 July 2023		
San Miguel	1									
Brgy Obo		Road		Brgy Obo Spillway	PATV - PASSABLE ALL TYPES VEHICLES	25 July 2023	04:00 pm	24 July 2023		
<b>CAMARINES NORTE</b>	2									
Labo	2									
Submakin		Road		Submakin Spillway	PATV - PASSABLE ALL TYPES VEHICLES	24 July 2023	04:00 pm	23 July 2023	09:00 pm	
Exciban		Road		Exciban Spillway	PATV - PASSABLE ALL TYPES VEHICLES	25 July 2023	06:00 am	23 July 2023	09:00 pm	
<b>REGION 6</b>	13									
<b>ANTIQUE</b>	6									
Laua-an	1									
Paliwan		Road	National (primary)	Paliwan	PATV - PASSABLE ALL TYPES VEHICLES	25 July 2023	10:30 am	24 July 2023	01:00 pm	the temporary access road in Paliwan bridge is now passable to all types of vehicle as per DPWH.
Sibalom	1									

REGION   PROVINCE   CITY /MUNICIPALITY   BARANGAY		TYPE	CLASSIFICATION	ROAD SECTION/BRIDGE	STATUS	DATE REPORTED (passable)	TIME REPORTED (passable)	DATE REPORTED (not passable)	TIME REPORTED (not passable)	REMARKS
Egaña		Bridge	Barangay	Egana	PTLV - PASSABLE TO LIGHT VEHICLES	26 July 2023		24 July 2023		The status of the bridge is stable. Not passable to heavy vehicles
Patnongon	2									
Aureliana		Road	National (primary)	Patnongon	PATV - PASSABLE ALL TYPES VEHICLES	25 July 2023		25 July 2023		A section of the National Highway located in Brgy. Aureliana was blocked by a fallen tree branch.
Tamayoc		Road	Provincial		PATV - PASSABLE ALL TYPES VEHICLES	26 July 2023		25 July 2023		
Valderrama	1									
Igmasandig		Road			PTLV - PASSABLE TO LIGHT VEHICLES	25 July 2023		23 August 2023		Due to the heavy rains, road depression and cracks were noticed in the Igmasandig-Tigmamale road. The road is only passable to motorcycles.
Tibiao	1									
Sta. Ana		Road	National (primary)		PATV - PASSABLE ALL TYPES VEHICLES	27 July 2023	02:35 am	26 July 2023	05:45 pm	Clearing operations done; passable to all types of vehicles
<b>NEGROS OCCIDENTAL</b>	7									
Bacolod	4									
		Road	City/Municipality	Gaisano City Mall, Araneta Street	PATV - PASSABLE ALL TYPES VEHICLES	25 July 2023	06:00 pm	25 July 2023	11:00 am	Flood subsided as of 6:00 pm.
		Road	City/Municipality	Araneta-Magsaysay Streets	PATV - PASSABLE ALL TYPES VEHICLES	25 July 2023	06:00 pm	25 July 2023	11:00 am	Flood subsided as of 6:00 pm.
		Road	City/Municipality	Florenceville, Bangga LCC and Manville Royal, Araneta Streets	PATV - PASSABLE ALL TYPES VEHICLES	25 July 2023	06:00 pm	25 July 2023	11:00 am	Flood subsided as of 6:00 pm.

REGION   PROVINCE   CITY /MUNICIPALITY   BARANGAY		TYPE	CLASSIFICATION	ROAD SECTION/BRIDGE	STATUS	DATE REPORTED (passable)	TIME REPORTED (passable)	DATE REPORTED (not passable)	TIME REPORTED (not passable)	REMARKS
		Road	City/Municipality	Bangga Tomaro, Araneta Street	PATV - PASSABLE ALL TYPES VEHICLES	25 July 2023	06:00 pm	25 July 2023	11:00 am	Flood subsided as of 6:00 pm.
Salvador Benedicto	2									
Pandanon		Road	National (primary)	K0042 + 0300 to K0042 + 0354 Brgy. Pandanon	PATV - PASSABLE ALL TYPES VEHICLES	27 July 2023	05:00 am	25 July 2023		OLP due to landslide; clearing operations is on-going
Brgy. Igmaya-an		Road		Prk, Cobra	NPATV - NOT PASSABLE ALL TYPES VEHICLES			25 July 2023	01:00 pm	conducting clearing operations
Candoni	1									
		Road	National (primary)	K0138+0500 to K0138+0521 Brgy. Gatuslao	PATV - PASSABLE ALL TYPES VEHICLES	27 July 2023	05:00 am	26 July 2023		OLP due to road slip; installed warning signs
<b>REGION 8</b>	<b>8</b>									
<b>SOUTHERN LEYTE</b>	<b>1</b>									
Sogod	1									
Brgy. Suba		Road	National (primary)	K1016+920	PATV - PASSABLE ALL TYPES VEHICLES	23 July 2023	06:00 am	23 July 2023	09:00 am	Rockfall was cleared as of 09:00 AM of July 23, 2023
<b>SAMAR</b>	<b>7</b>									
Calbayog	4									
Brgy. Malayog		Road	National (primary)	K0701+490 - K0701+565 (RS) Brgy. Malayog, Calbayog City	PATV - PASSABLE ALL TYPES VEHICLES	24 July 2023		24 July 2023		Collapsed Paved Shoulder and Slope Protection L= 75.00 L.m. Station previously reported on March 2, 2023 CHR; aggravated due to heavy rains caused by Typhoon Egay. 3 of 4 lanes passable to all types of vehicles

REGION   PROVINCE   CITY /MUNICIPALITY   BARANGAY		TYPE	CLASSIFICATION	ROAD SECTION/BRIDGE	STATUS	DATE REPORTED (passable)	TIME REPORTED (passable)	DATE REPORTED (not passable)	TIME REPORTED (not passable)	REMARKS
Brgy. Bagacay		Road	National (primary)	K0735+460 - K0735+488 Brgy. Bagacay, Calbayog City	PATV - PASSABLE ALL TYPES VEHICLES	24 July 2023		24 July 2023		Road slip (hanging pavement, cave-in paved base) L=28.00 L.m. Station previously reported on January 5, 2023 LPA; aggravated due to heavy rains caused by Typhoon Egay, 3 of 4 lanes passable to all types of vehicles
Brgy. Pagbalikan		Road	National (primary)	K0730+100 -K0730+125 Brgy. Pagbalikan, Calbayog City	PATV - PASSABLE ALL TYPES VEHICLES	24 July 2023		24 July 2023		Collapsed Roadway-Halflane L=25.00 L.m. Station previously reported on January 5, 2023 LPA; aggravated due to heavy rains caused by Typhoon Egay. 2 of (4) lanes passable to all types of vehicles
Brgy. Pagbalikan		Road	National (primary)	K0730+400 -K0730+450 Brgy. Pagbalikan, Calbayog City	PATV - PASSABLE ALL TYPES VEHICLES	24 July 2023		24 July 2023		Collapsed Paved Shoulder and Slope Protection L= 50.00 L.m. Station previously reported on January 13, 2023 LPA; aggravated due to heavy rains caused by Typhoon Egay. 2 of (4) lanes passable to all types of vehicles
Santa Margarita	1									

REGION   PROVINCE   CITY /MUNICIPALITY   BARANGAY		TYPE	CLASSIFICATION	ROAD SECTION/BRIDGE	STATUS	DATE REPORTED (passable)	TIME REPORTED (passable)	DATE REPORTED (not passable)	TIME REPORTED (not passable)	REMARKS
Brgy. Ilo		Road	National (primary)	K0752+816 - K0753+000 Brgy. Ilo, Sta, Margarita Samar	PATV - PASSABLE ALL TYPES VEHICLES	24 July 2023		24 July 2023		Collapsed Paved Shoulder and Slope Protection L=184.00 L.m. Station previously reported on March 2, 2023 CHR; aggravated due to heavy rains caused by Typhoon Egay, 3 of 4 lanes passable to all types of vehicles
Tarangnan	2									
Brgy. Palencia		Road	National (primary)	K0783+400 - K0783+590 LS Brgy. Palencia, Tarangnan Samar	PATV - PASSABLE ALL TYPES VEHICLES	24 July 2023		24 July 2023		Collapsed Roadway-Halflane Collapsed Paved Shoulder and Slope Protection L=190.00 L.m. Station previously reported on March 2, 2023 CHR; aggravated due to heavy rains caused by Typhoon Egay. 3 of 4 lanes passable to all types of vehicles
Brgy. Palencia		Road	National (primary)	K9784+150 - K0784+165 RS Brgy. Palencia, Tarangnan, Samar	PATV - PASSABLE ALL TYPES VEHICLES	24 July 2023		24 July 2023		Collapsed Paved Shoulder
<b>REGION 12</b>	10									
<b>SULTAN KUDARAT</b>	3									
Palimbang	3									
Namat		Road	National (primary)	Palimbang - Kalamansig	PATV - PASSABLE ALL TYPES VEHICLES	26 July 2023	08:00 am	24 July 2023	04:45 pm	Not passable due to Landslide/ Debris already cleared
Kidayan		Road	National (primary)	Palimbang - Kalamansig	PATV - PASSABLE ALL TYPES VEHICLES	26 July 2023	08:00 am	24 July 2023	04:45 pm	Not passable due to Totally damaged Box culvert/Already repaired
Wasag		Road	National (primary)	Palimbang - Kalamansig	PATV - PASSABLE ALL TYPES VEHICLES	26 July 2023	08:00 am	24 July 2023	04:45 pm	Not passable due to Landslide/ Debris already cleared

REGION   PROVINCE   CITY /MUNICIPALITY   BARANGAY		TYPE	CLASSIFICATION	ROAD SECTION/BRIDGE	STATUS	DATE REPORTED (passable)	TIME REPORTED (passable)	DATE REPORTED (not passable)	TIME REPORTED (not passable)	REMARKS
<b>COTABATO</b>	7									
Alamada	7									
Dado		Road	Barangay	Sitio Teren-Teren-Barurao-Tukunan road	PATV - PASSABLE ALL TYPES VEHICLES	26 July 2023	09:00 am	25 July 2023	02:00 am	Not passable due to Landslide/ Debris already cleared
Barangiran		Bridge	Barangay	Sitio Lamuyon	PTLV - PASSABLE TO LIGHT VEHICLES	26 July 2023	09:00 am	25 July 2023	02:00 am	Hanging Bridge damage slope protection footbridge
Barangiran		Road	Barangay	Sition Tan ag	PATV - PASSABLE ALL TYPES VEHICLES	26 July 2023	09:00 am	25 July 2023	02:00 am	farm to market road Not passable due to landslideLandslide / Debris already cleared
Macabasa		Bridge	Barangay	Macabasa-Teren Teren	PTLV - PASSABLE TO LIGHT VEHICLES	25 July 2023	02:00 am			Wooden Bridge dis aligned partially damaged passable only to motorcycles
Dado		Bridge	Barangay	Rumayas Coco Bridge	PTLV - PASSABLE TO LIGHT VEHICLES	25 July 2023	02:00 am			totally damaged
Dado		Bridge	Barangay	Upper Palipayen Bridge	PTLV - PASSABLE TO LIGHT VEHICLES	25 July 2023	02:00 am			Partially damage
Dado		Road	Barangay	Masagana Culvert	PATV - PASSABLE ALL TYPES VEHICLES	25 July 2023	02:00 am			partially damage due to clogging/debris already cleared
<b>CAR</b>	355									
<b>ABRA</b>	6									
No breakdown	3									
		Road	National (secondary)	K0409+(-815) - K0490+070, Intermittent Sections	NPATV - NOT PASSABLE ALL TYPES VEHICLES			26 July 2023	06:30 am	Series of Soil Collapse; Fallen Trees
		Road	National (secondary)	K0387+(-957) - K0408+190, Intermittent Sections	PATV - PASSABLE ALL TYPES VEHICLES	26 July 2023	10:00 am	26 July 2023	06:30 am	Series of Soil Collapse; Fallen Trees
		Road	National (tertiary)	K0409 + (-890) - K0451+703, Intermittent Sections	NPATV - NOT PASSABLE ALL TYPES VEHICLES			26 July 2023	06:30 am	Series of Soil Collapse; Fallen Trees
San Quintin	1									



REGION   PROVINCE   CITY /MUNICIPALITY   BARANGAY		TYPE	CLASSIFICATION	ROAD SECTION/BRIDGE	STATUS	DATE REPORTED (passable)	TIME REPORTED (passable)	DATE REPORTED (not passable)	TIME REPORTED (not passable)	REMARKS
Tangadan		Road	National (secondary)	K0387+(-500) - K0405+000, Palao, Bangued - Pidigan - Tangadan, San Quintin, Abra	OLP - ONE LANE PASSABLE	28 July 2023		26 July 2023	09:12 pm	Series of soil collapse and fallen trees
Danglas	2									
Cabaroan		Road	National (tertiary)	K0422+898 - K0422+903 Cabaroan, Danglas, Abra	OLP - ONE LANE PASSABLE	25 July 2023	10:10 am	25 July 2023		Collapsed Pavement
Nagaparan		Road	National (tertiary)	K0334+800, Nagaparan, Danglas, Abra	NPATV - NOT PASSABLE ALL TYPES VEHICLES			07 August 2023		Road cut
<b>APAYAO</b>	130									
Kabugao	32									
Lenng		Road	National (tertiary)	K0591+960, Lenng, Kabugao, Apayao	PATV - PASSABLE ALL TYPES VEHICLES	26 July 2023	09:55 am	26 July 2023		Fallen Tree
Badduat		Road	National (tertiary)	K0598+550, Badduat, Kabugao, Apayao	PATV - PASSABLE ALL TYPES VEHICLES	26 July 2023	09:55 am	26 July 2023		Fallen Tree
Badduat		Road	National (tertiary)	K0598+970, Badduat, Kabugao, Apayao	PATV - PASSABLE ALL TYPES VEHICLES	26 July 2023	09:55 am	26 July 2023		Fallen Tree
Badduat		Road	National (tertiary)	K0599+400, Badduat, Kabugao, Apayao	PATV - PASSABLE ALL TYPES VEHICLES	26 July 2023	09:55 am	26 July 2023		Fallen Tree
Poblacion		Road	National (tertiary)	K0604+850, Poblacion, Kabugao, Apayao	PATV - PASSABLE ALL TYPES VEHICLES	26 July 2023	09:55 am	26 July 2023		Fallen Tree
Malabanig		Road	National (primary)	K0606+930, Malabanig, Kabugao, Apayao, Apayao - Ilocos Norte Road	PATV - PASSABLE ALL TYPES VEHICLES	26 July 2023	02:55 pm	26 July 2023	10:50 am	Soil Collapse, Fallen Trees
Malabanig		Road	National (primary)	K0611+000, Malabanig, Kabugao, Apayao	OLP - ONE LANE PASSABLE	26 July 2023	09:00 am	26 July 2023		Soil Erosion
Madduang		Road	National (primary)	K0615+800, Madduang, Kabugao, Apayao	OLP - ONE LANE PASSABLE	29 July 2023		26 July 2023	09:15 am	Soil Erosion

REGION   PROVINCE   CITY /MUNICIPALITY   BARANGAY		TYPE	CLASSIFICATION	ROAD SECTION/BRIDGE	STATUS	DATE REPORTED (passable)	TIME REPORTED (passable)	DATE REPORTED (not passable)	TIME REPORTED (not passable)	REMARKS
Bulu		Road	National (secondary)	K0607+200, Bulu, Kabugao, Apayao, Kabugao - Pudtol - Luna - Cagayan Boundary Road (Secondary Road)	PATV - PASSABLE ALL TYPES VEHICLES	26 July 2023		26 July 2023		Fallen Tree
Bulu		Road	National (secondary)	K0607+280, Bulu, Kabugao, Apayao, Kabugao - Pudtol - Luna - Cagayan Boundary Road (Secondary Road)	PATV - PASSABLE ALL TYPES VEHICLES	26 July 2023		26 July 2023		Fallen Tree
Bulu		Road	National (secondary)	K0611+100, Bulu, Kabugao, Apayao, Kabugao - Pudtol - Luna - Cagayan Boundary Road (Secondary Road)	PATV - PASSABLE ALL TYPES VEHICLES	26 July 2023		26 July 2023		Fallen Tree
Lenneng		Road	National (secondary)	K0586+350-K0586 +362, Lenneng, Kabugao, Apayao	OLP - ONE LANE PASSABLE	29 July 2023		29 July 2023		Damage Slope protection
Malabanig		Road	National (tertiary)	K0509+350 - K0509+370, Malabanig, Kabugao, Apayao	OLP - ONE LANE PASSABLE	20 July 2023		29 July 2023		Warning signs installed
Malabanig		Road	National (tertiary)	K0606+930, Malabanig, Kabugao, Apayao	PATV - PASSABLE ALL TYPES VEHICLES	26 July 2023	10:50 am	26 July 2023	02:55 pm	Soil Collapse
Musimut		Road	National (tertiary)	K0619+050, Musimut, Kabugao, Apayao	OLP - ONE LANE PASSABLE	28 July 2023	04:40 pm	27 July 2023	04:00 pm	Soil Erosion
Musimut		Road	National (tertiary)	K0619+220, Musimut, Kabugao, Apayao	OLP - ONE LANE PASSABLE	28 July 2023	04:40 pm	28 July 2023	09:00 am	Soil Erosion
Musimut		Road	National (tertiary)	K0619+290, Musimut, Kabugao, Apayao	OLP - ONE LANE PASSABLE	28 July 2023	04:40 pm	28 July 2023	09:00 am	Soil Collapse
Musimut		Road	National (tertiary)	K0619+500, Musimut, Kabugao, Apayao	OLP - ONE LANE PASSABLE	28 July 2023	04:40 pm	28 July 2023	09:00 am	Soil Collapse
Musimut		Road	National (tertiary)	K0619+750, Musimut, Kabugao, Apayao	OLP - ONE LANE PASSABLE	28 July 2023	04:40 pm	28 July 2023	09:00 am	Soil Collapse
Musimut		Road	National (tertiary)	K0620+120, Musimut, Kabugao, Apayao	OLP - ONE LANE PASSABLE	29 July 2023	12:10 pm	28 July 2023		Land slide

REGION   PROVINCE   CITY /MUNICIPALITY   BARANGAY		TYPE	CLASSIFICATION	ROAD SECTION/BRIDGE	STATUS	DATE REPORTED (passable)	TIME REPORTED (passable)	DATE REPORTED (not passable)	TIME REPORTED (not passable)	REMARKS
Musimut		Road	National (tertiary)	K0620+900, Musimut, Kabugao, Apayao	OLP - ONE LANE PASSABLE	29 July 2023		29 July 2023		Damage Slope Protection
Musimut		Road	National (tertiary)	K0621+300, Musimut, Kabugao, Apayao	OLP - ONE LANE PASSABLE	29 July 2023	02:45 pm	29 July 2023		Soil Collapse
Madatag		Road	National (tertiary)	K0623+300, Madatag, Kabugao, Apayao	OLP - ONE LANE PASSABLE	30 July 2023	10:00 am	28 July 2023		Soil Collapse
Madatag		Road	National (tertiary)	K0623+600, Madatag, Kabugao, Apayao	OLP - ONE LANE PASSABLE	30 July 2023	10:50 am	28 July 2023		Soil Collapse
Madatag		Road	National (tertiary)	K0626+600, Madatag, Kabugao, Apayao	OLP - ONE LANE PASSABLE	29 July 2023		29 July 2023		
Dibagat		Road	National (tertiary)	K0630+500, Dibagat, Kabugao, Apayao	OLP - ONE LANE PASSABLE	02 August 2023	04:00 pm	28 July 2023	04:40 pm	Soil Collapse
Dibagat		Road	National (tertiary)	K0631+000, Dibagat, Kabugao, Apayao	OLP - ONE LANE PASSABLE	03 August 2023	03:25 pm	28 July 2023	04:40 pm	Soil Collapse
Dibagat		Road	National (tertiary)	K0633+550, Dibagat, Kabugao, Apayao	OLP - ONE LANE PASSABLE	02 August 2023	02:00 pm	28 July 2023	04:40 pm	Soil Collapse
Dibagat		Road	National (tertiary)	K0635+000, Dibagat, Kabugao, Apayao	OLP - ONE LANE PASSABLE	02 August 2023	10:00 am	28 July 2023	04:40 pm	Soil Collapse
Lenneng		Road	National (secondary)	K0591+500 - K0591+520, Lenneng, Kabugao, Apayao	OLP - ONE LANE PASSABLE	29 July 2023		29 July 2023		Damage Carriageway
Bolo		Road	National (secondary)	K0597+393 - K0597+456, Bolo, Kabugao, Apayao	OLP - ONE LANE PASSABLE	29 July 2023		29 July 2023		Damage Carriageway
Musimut		Road	National (tertiary)	K0621+900, Musimut, Kabugao, Apayao	OLP - ONE LANE PASSABLE	29 July 2023		29 July 2023		Soil erosion
Calanasan	90									
Sta. Elena		Road	National (tertiary)	K0631+050 - K0631+068, Sta. Elena, Calanasan, Apayao	OLP - ONE LANE PASSABLE	25 July 2023	09:38 am	25 July 2023		Road depression / sinking

REGION   PROVINCE   CITY /MUNICIPALITY   BARANGAY		TYPE	CLASSIFICATION	ROAD SECTION/BRIDGE	STATUS	DATE REPORTED (passable)	TIME REPORTED (passable)	DATE REPORTED (not passable)	TIME REPORTED (not passable)	REMARKS
Eva		Road	National (tertiary)	K0657+700 - K0657+720, Eva, Calanasan, Apayao	PATV - PASSABLE ALL TYPES VEHICLES	03 August 2023		26 July 2023	09:50 am	Soil Collapse; Closed to traffic on July 26, 2023 at 09:50 AM but opened to traffic (one lane passable) at 12:30 PM and TWO LANES PASSABLE on August 03, 2023
Eva		Road	National (tertiary)	K0659+500 - K0659+530, Eva, Calanasan, Apayao	PATV - PASSABLE ALL TYPES VEHICLES	03 August 2023		26 July 2023	09:50 am	Soil Collapse; Closed to traffic on July 26, 2023 at 09:50 AM but opened to traffic (one lane passable) at 02:00 PM and TWO LANES PASSABLE on August 03, 2023
Eva		Road	National (tertiary)	K0661+200 - K0661+210, Eva, Calanasan, Apayao	PATV - PASSABLE ALL TYPES VEHICLES	02 August 2023	05:00 pm	26 July 2023	01:00 pm	Soil Collapse; Closed to traffic on July 26, 2023 01:00 PM but opened to traffic (one lane passable) at 03:00 PM and TWO LANES PASSABLE on August 02, 2023 at 05:00 PM
Eva		Road	National (tertiary)	K0662+550 - K0662+565, Eva, Calanasan, Apayao	PATV - PASSABLE ALL TYPES VEHICLES	02 August 2023	05:00 pm	26 July 2023	01:00 am	Soil Collapse; Closed to traffic on July 26, 2023 01:00 PM but opened to traffic (one lane passable) at 03:30 PM and TWO LANES PASSABLE on August 02, 2023 at 05:00 PM
Eva		Road	National (tertiary)	K0663+900 - K0663+940, Eva, Calanasan, Apayao	OLP - ONE LANE PASSABLE	27 July 2023		27 July 2023	10:00 am	Road Cut

REGION   PROVINCE   CITY /MUNICIPALITY   BARANGAY		TYPE	CLASSIFICATION	ROAD SECTION/BRIDGE	STATUS	DATE REPORTED (passable)	TIME REPORTED (passable)	DATE REPORTED (not passable)	TIME REPORTED (not passable)	REMARKS
Eva		Road	National (tertiary)	K0664+000 - K0664+030, Eva, Calanasan, Apayao	PATV - PASSABLE ALL TYPES VEHICLES	02 August 2023	05:00 pm	27 July 2023	04:00 pm	Damaged Slope Protection; Road Slip; Closed to traffic on July 27, 2023 at 04:00 PM but opened to traffic (one lane passable) at 03:30 PM and TWO LANES PASSABLE on August 02, 2023 at 05:00 PM
Naguilian		Road	National (tertiary)	K0671+700, Makadig Section, Naguilian, Calanasan, Apayao	PATV - PASSABLE ALL TYPES VEHICLES	26 July 2023	01:15 pm	26 July 2023	06:50 am	Fallen Tree
Naguilian		Road	National (tertiary)	K0672+1300 - K0672+1350, Rabaw Section, Naguilian, Calanasan, Apayao	OLP - ONE LANE PASSABLE	26 July 2023		26 July 2023	06:50 am	Mudflow
Naguilian		Road	National (tertiary)	K0673+950 - K0673+960, Maharig Section, Naguilian, Calanasan, Apayao	OLP - ONE LANE PASSABLE	26 July 2023	06:50 am	26 July 2023		Soil Erosion
Naguilian		Road	National (tertiary)	K0677+200 - K0677+215, Naguilian, Calanasan, Apayao	OLP - ONE LANE PASSABLE	28 July 2023		27 July 2023	06:20 am	soil collapse
Naguilian		Road	National (tertiary)	K0678+800 - K0678+830, Naguilian, Calanasan, Apayao	OLP - ONE LANE PASSABLE	28 July 2023		26 July 2023	06:50 am	Soil Erosion
Naguilian		Road	National (tertiary)	K0683+240 - K0683+270, Naguilian, Calanasan, Apayao	OLP - ONE LANE PASSABLE	26 July 2023	12:30 pm	26 July 2023	06:50 am	Soil Erosion
Poblacion		Road	National (tertiary)	K0694+360 - K0694+375, Poblacion, Calanasan, Apayao	OLP - ONE LANE PASSABLE	26 July 2023	02:00 pm	26 July 2023	09:50 am	Soil Collapse

REGION   PROVINCE   CITY /MUNICIPALITY   BARANGAY		TYPE	CLASSIFICATION	ROAD SECTION/BRIDGE	STATUS	DATE REPORTED (passable)	TIME REPORTED (passable)	DATE REPORTED (not passable)	TIME REPORTED (not passable)	REMARKS
Ferdinand		Road	National (secondary)	K0696+840 - K0696+870, Ferdinand, Calanasan, Apayao	OLP - ONE LANE PASSABLE	27 July 2023	09:00 am	26 July 2023	09:50 am	Soil Collapse
Ferdinand		Road	National (tertiary)	K0699+310 - K0699+330, Ferdinand, Calanasan, Apayao	OLP - ONE LANE PASSABLE	26 July 2023	05:30 pm	26 July 2023	09:50 am	Soil Collapse
Tanglagan		Road	National (tertiary)	K0619+190 - K0619+200, Tanglagan, Calanasan, Apayao	PATV - PASSABLE ALL TYPES VEHICLES	31 July 2023		26 July 2023		Soil Erosion
Parina		Road	National (tertiary)	K0620+500 - K0620+530, Parina, Calanasan, Apayao	PATV - PASSABLE ALL TYPES VEHICLES	03 August 2023		26 July 2023	01:15 pm	Soil Collapse; Closed to traffic on July 26, 2023 at 01:15 PM but opened to traffic (one lane passable) on July 27, 2023 at 07:00 AM and TWO LANES PASSABLE on August 03, 2023
Parina		Road	National (tertiary)	K0622+780 - K0622+810, Parina, Calanasan, Apayao	OLP - ONE LANE PASSABLE	27 July 2023	07:30 am	26 July 2023	12:30 pm	Soil Collapse
Tanglagan		Road	National (tertiary)	K0624+370 - K0624+3800,, Tanglagan, Calanasan, Apayao	PATV - PASSABLE ALL TYPES VEHICLES	31 July 2023	05:00 pm	26 July 2023	01:00 pm	Soil Erosion
Tanglagan		Road	National (tertiary)	K0624+500 - K0624+510, , Tanglagan, Calanasan, Apayao	PATV - PASSABLE ALL TYPES VEHICLES	31 July 2023	05:00 pm	26 July 2023	01:00 pm	Soil Erosion
Parina		Road	National (tertiary)	K0627+000 - K0627+010, Parina, Calanasan, Apayao	OLP - ONE LANE PASSABLE	26 July 2023	02:30 pm	26 July 2023	01:00 pm	Soil Erosion
Parina		Road	National (tertiary)	K0627+590 - K0627+600, Parina, Calanasan, Apayao	OLP - ONE LANE PASSABLE	26 July 2023	02:30 pm	26 July 2023	01:00 pm	Soil Erosion

REGION   PROVINCE   CITY /MUNICIPALITY   BARANGAY		TYPE	CLASSIFICATION	ROAD SECTION/BRIDGE	STATUS	DATE REPORTED (passable)	TIME REPORTED (passable)	DATE REPORTED (not passable)	TIME REPORTED (not passable)	REMARKS
Tanglagan		Road	National (tertiary)	K0628+750 - K0628+765,, Tanglagan, Calanasan, Apayao	OLP - ONE LANE PASSABLE	26 July 2023	01:15 pm	26 July 2023	09:50 am	Soil Erosion
Sta. Elena		Road	National (tertiary)	K0634+430 - K0634+470, Sta. Elena, Calanasan, Apayao	OLP - ONE LANE PASSABLE	27 July 2023	10:05 am	27 July 2023		Road Slip
Eva		Road	National (tertiary)	K0639+650, K0639+680, Eva, Calanasan, Apayao	OLP - ONE LANE PASSABLE	27 July 2023	10:05 am	27 July 2023		Road Slip
Eva		Road	National (tertiary)	K0639+950, K0639+990, Eva, Calanasan, Apayao	OLP - ONE LANE PASSABLE	27 July 2023	10:05 am	27 July 2023		Road Slip
Naguilian		Road	National (tertiary)	K0688+350 - K0688+390, Naguilian, Calansan, Apayao	PATV - PASSABLE ALL TYPES VEHICLES	03 August 2023		27 July 2023	04:00 pm	Damaged Slope Protection; Road Slip Soil Collapse; Closed to traffic on July 27, 2023 at 04:00 PM but opened to traffic (one lane passable) on July 28, 2023 and TWO LANES PASSABLE on August 03, 2023
Naguilian		Road	National (tertiary)	K0688+650 - K0688+665, Naguilian, Calansan, Apayao	PATV - PASSABLE ALL TYPES VEHICLES	02 August 2023	05:00 pm	27 July 2023	04:00 pm	Damaged Slope Protection; Road Slip Soil Collapse; Closed to traffic on July 27, 2023 at 04:00 PM but opened to traffic (one lane passable) on July 28, 2023 and TWO LANES PASSABLE on August 02, 2023 at 05:00 PM
Naguilian		Road	National (tertiary)	K0688+920 - K0688+945, Naguilian, Calanasan, Apayao	OLP - ONE LANE PASSABLE	28 July 2023		27 July 2023	04:00 pm	Damaged Slope Protection; Road Slip

REGION   PROVINCE   CITY /MUNICIPALITY   BARANGAY		TYPE	CLASSIFICATION	ROAD SECTION/BRIDGE	STATUS	DATE REPORTED (passable)	TIME REPORTED (passable)	DATE REPORTED (not passable)	TIME REPORTED (not passable)	REMARKS
Poblacion		Road	National (tertiary)	K0695+330 - K0695+360, Poblacion, Calanasan, Apayao	OLP - ONE LANE PASSABLE	28 July 2023		27 July 2023	10:05 am	Soil Collapse
Ferdinand		Road	National (tertiary)	K0697+000 - K0697+045, Ferdinand, Calanasan, Apayao	OLP - ONE LANE PASSABLE	30 July 2023	04:30 pm	27 July 2023	04:00 pm	Soil Collapse
Ferdinand		Road	National (tertiary)	K0697+650 - K0697+690, Ferdinand, Calanasan, Apayao	OLP - ONE LANE PASSABLE	30 July 2023	04:30 pm	27 July 2023	04:00 pm	Soil Collapse
Ferdinand		Road	National (tertiary)	K0698+430 - K0698+500, Ferdinand, Calanasan, Apayao	OLP - ONE LANE PASSABLE	30 July 2023	04:30 pm	27 July 2023	04:00 pm	Soil Collapse
Ferdinand		Road	National (tertiary)	K0698+910 - K0698+970, Ferdinand, Calanasan, Apayao	OLP - ONE LANE PASSABLE	30 July 2023	04:30 pm	27 July 2023	04:00 pm	Soil Collapse
Ferdinand		Road	National (tertiary)	K0699+230 - K0699+265, Ferdinand, Calanasan, Apayao	OLP - ONE LANE PASSABLE	30 July 2023	04:30 pm	27 July 2023	04:00 pm	Soil Collapse
Ferdinand		Road	National (tertiary)	K0699+870 - K0699+970, Ferdinand, Calanasan, Apayao	OLP - ONE LANE PASSABLE	30 July 2023	04:30 pm	27 July 2023	04:00 pm	Soil Collapse
Ferdinand		Road	National (tertiary)	K0700+720 - K0700+810, Ferdinand, Calanasan, Apayao	OLP - ONE LANE PASSABLE	01 August 2023		27 July 2023	04:00 pm	Soil Collapse
Ferdinand		Road	National (tertiary)	K0700+870 - K0700+940, Ferdinand, Calanasan, Apayao	OLP - ONE LANE PASSABLE	01 August 2023	04:30 pm	27 July 2023	04:00 pm	Soil Collapse
Ferdinand		Road	National (tertiary)	K0701+250 - K0701+400 Ferdinand, Calanasan, Apayao	OLP - ONE LANE PASSABLE	02 August 2023		27 July 2023	06:20 am	Soil Collapse



REGION   PROVINCE   CITY /MUNICIPALITY   BARANGAY		TYPE	CLASSIFICATION	ROAD SECTION/BRIDGE	STATUS	DATE REPORTED (passable)	TIME REPORTED (passable)	DATE REPORTED (not passable)	TIME REPORTED (not passable)	REMARKS
Ninoy		Road	National (tertiary)	K0703+040 - K0703+080, Ninoy, Calanasan, Apayao	OLP - ONE LANE PASSABLE	03 August 2023		27 July 2023	06:20 am	Soil Collapse; Closed to traffic on July 27, 2023 at 06:20 AM but OPENED TO TRAFFIC (ONE LANE PASSABLE) on August 03, 2023
Ninoy		Road	National (tertiary)	K0702+900 - K0702+930, Ninoy, Calanasan, Apayao	OLP - ONE LANE PASSABLE	02 August 2023		27 July 2023	06:20 am	Soil Collapse; Closed to traffic on July 27, 2023 at 06:20 AM but OPENED TO TRAFFIC (ONE LANE PASSABLE) on August 02, 2023
Parina		Road	National (tertiary)	K0609+850 - K0609+875, Parina, Calanasan, Apayao	OLP - ONE LANE PASSABLE	27 July 2023	10:05 am	27 July 2023		Road Slip
Namaltugan		Road	National (tertiary)	K0637+300 - K0637+330, Namaltugan, Calanasan, Apayao	OLP - ONE LANE PASSABLE	01 August 2023	04:30 pm	27 July 2023	10:05 am	Soil Collapse
Namaltugan		Road	National (tertiary)	K0649+400 - K0649+440, Namaltugan, Calanasan, Apayao	OLP - ONE LANE PASSABLE	09 August 2023		28 July 2023	10:05 am	Soil Collapse
Ninoy		Road	National (tertiary)	K0707+740 - K0707+800, Ninoy, Calanasan, Apayao	OLP - ONE LANE PASSABLE	05 August 2023		27 July 2023	10:05 am	Road Slip; Soil Collapse; Damage reported on July 27, 2023 at 10:05AM Closed to traffic on July 29, 2023 but OPENED TO TRAFFIC (ONE LANE PASSABLE) on August 05, 2023
Tubungan		Road	National (tertiary)	K0655+100 - K0655+115, Tubungan, Calanasan, Apayao	OLP - ONE LANE PASSABLE	27 July 2023	10:05 am	27 July 2023		Road Slip

REGION   PROVINCE   CITY /MUNICIPALITY   BARANGAY		TYPE	CLASSIFICATION	ROAD SECTION/BRIDGE	STATUS	DATE REPORTED (passable)	TIME REPORTED (passable)	DATE REPORTED (not passable)	TIME REPORTED (not passable)	REMARKS
Tubungan		Road	National (tertiary)	K0655+230 - K0655+250, Tubungan, Calanasan, Apayao	OLP - ONE LANE PASSABLE	27 July 2023	10:05 am	27 July 2023		Road Slip
Eva		Road	National (tertiary)	K0639+310 - K0639+336, Eva, Calanasan, Apayao	OLP - ONE LANE PASSABLE	02 August 2023		02 August 2023		Road Slip
Eva		Road	National (tertiary)	K0657+450 - K0657+500, Eva, Calanasan, Apayao	OLP - ONE LANE PASSABLE	28 July 2023	04:20 pm	28 July 2023	04:20 pm	Road Slip
Eva		Road	National (tertiary)	K0659+550 - K0659+595, Eva, Calanasan, Apayao	OLP - ONE LANE PASSABLE	28 July 2023	04:20 pm	28 July 2023	04:20 pm	Road Slip
Eva		Road	National (tertiary)	K0665+800 - K0665+823, Eva, Calanasan, Apayao	OLP - ONE LANE PASSABLE	28 July 2023		28 July 2023	04:20 pm	Road Slip
Eva		Road	National (tertiary)	K0666+850 - K0666+886, Eva, Calanasan, Apayao	OLP - ONE LANE PASSABLE	28 July 2023		28 July 2023	04:20 pm	Road Slip
Eva		Road	National (tertiary)	K0667+890 - K0667+917, Eva, Calanasan, Apayao	OLP - ONE LANE PASSABLE	28 July 2023		28 July 2023	04:20 pm	Road Slip
Naguilian		Road	National (tertiary)	K0672+1180 - K0672+1230 (Corrected from K0672+180 - K0672+210), Naguilian, Calanasan, Apayao	OLP - ONE LANE PASSABLE	28 July 2023		28 July 2023	04:20 pm	Road Slip
Naguilian		Road	National (tertiary)	K0673+640 - K0673+662, Naguilian, Calanasan, Apayao	OLP - ONE LANE PASSABLE	01 August 2023		01 August 2023		Road Slip
Naguilian		Road	National (tertiary)	K0673+1171-K0673+1201, Brgy., Naguilian, Calanasan, Apayao	PATV - PASSABLE ALL TYPES VEHICLES	01 August 2023	04:00 pm	28 July 2023		Soil Collapse

REGION   PROVINCE   CITY /MUNICIPALITY   BARANGAY		TYPE	CLASSIFICATION	ROAD SECTION/BRIDGE	STATUS	DATE REPORTED (passable)	TIME REPORTED (passable)	DATE REPORTED (not passable)	TIME REPORTED (not passable)	REMARKS
Naguilian		Road	National (tertiary)	K0674+700-K0674+800, Brgy., Naguilian, Calanasan, Apayao	PATV - PASSABLE ALL TYPES VEHICLES	01 August 2023	04:00 pm	28 July 2023		Soil Collapse
Naguilian		Road	National (tertiary)	K0678+220-K0678+240, Naguilian, Calanasan, Apayao	OLP - ONE LANE PASSABLE	29 July 2023		29 July 2023	06:20 am	Soil Collapse
Naguilian		Road	National (tertiary)	K0683+270 - K0683+570, Naguilian, Calanasan, Apayao	OLP - ONE LANE PASSABLE	29 July 2023		28 July 2023	06:20 am	Soil Collapse
Naguilian		Road	National (tertiary)	K0687+640 - K0687+666, Naguilian, Calansan, Apayao	PATV - PASSABLE ALL TYPES VEHICLES	02 August 2023	05:00 pm	01 August 2023		
Naguilian		Road	National (tertiary)	K0682+700-K0682+735, Naguilian, Calanasan, Apayao	OLP - ONE LANE PASSABLE	29 July 2023	01:30 pm	29 July 2023	06:20 am	Damage Slope Protection
Ferdinand		Road	National (tertiary)	K0701+820 - K0701+865, Ferdinand, Calanasan, Apayao	OLP - ONE LANE PASSABLE	02 August 2023		27 July 2023	06:20 am	Soil Collapse
Ferdinand		Road	National (tertiary)	K0701+890 - K0701+940, Ferdinand, Calanasan, Apayao	OLP - ONE LANE PASSABLE	02 August 2023		27 July 2023	06:20 am	Soil Collapse
Ninoy		Road	National (tertiary)	K0704+600 - K0707+025, Intermittent Sections, Ninoy, Calanasan, Apayao	OLP - ONE LANE PASSABLE	04 August 2023		29 July 2023		Series of Soil Collapse;
Parina		Road	National (tertiary)	K0616+875 - K0616+945, Parina, Calanasan, Apayao	OLP - ONE LANE PASSABLE	28 July 2023		28 July 2023	04:20 pm	Road Slip
Namaltugan		Road	National (tertiary)	K0636+600 - K0636+630, Namaltugan, Calanasan, Apayao	OLP - ONE LANE PASSABLE	01 August 2023	04:30 pm	29 July 2023		Soil Collapse

REGION   PROVINCE   CITY /MUNICIPALITY   BARANGAY		TYPE	CLASSIFICATION	ROAD SECTION/BRIDGE	STATUS	DATE REPORTED (passable)	TIME REPORTED (passable)	DATE REPORTED (not passable)	TIME REPORTED (not passable)	REMARKS
Namaltugan		Road	National (tertiary)	K0636+640 - K0636+700, Namaltugan, Calanasan, Apayao	OLP - ONE LANE PASSABLE	01 August 2023	04:30 pm	29 July 2023		Soil Collapse
Namaltugan		Road	National (tertiary)	K0640+100 - K0640+120, Namaltugan, Calanasan, Apayao	OLP - ONE LANE PASSABLE	01 August 2023	04:30 pm	29 July 2023		Soil Collapse
Namaltugan		Road	National (tertiary)	K0640+200 - K0640+280, Namaltugan, Calanasan, Apayao	OLP - ONE LANE PASSABLE	01 August 2023	04:30 pm	29 July 2023		Soil Collapse
Namaltugan		Road	National (tertiary)	K0641+300 - K0641+320, Namaltugan, Calanasan, Apayao	OLP - ONE LANE PASSABLE	01 August 2023	04:30 pm	29 July 2023		Soil Collapse
Namaltugan		Road	National (tertiary)	K0641+430 - K0641+460, Namaltugan, Calanasan, Apayao	OLP - ONE LANE PASSABLE	01 August 2023	04:30 pm	29 July 2023		Soil Collapse
Namaltugan		Road	National (tertiary)	K0641+640 - K0641+680, Namaltugan, Calanasan, Apayao	OLP - ONE LANE PASSABLE	31 July 2023	06:00 pm	29 July 2023		Soil Collapse
Namaltugan		Road	National (tertiary)	K0641+720 - K0641+730, Namaltugan, Calanasan, Apayao	OLP - ONE LANE PASSABLE	30 July 2023	11:00 am	29 July 2023		Soil Collapse
Namaltugan		Road	National (tertiary)	K0646+600 - K0646+630, Namaltugan, Calanasan, Apayao	OLP - ONE LANE PASSABLE	08 August 2023		28 July 2023		Soil Collapse
Namaltugan		Road	National (tertiary)	K0647+100 - K0647+140, Namaltugan, Calanasan, Apayao	OLP - ONE LANE PASSABLE	08 September 2023		28 July 2023		Soil Collapse; Closed to traffic on July 28, 2023 but OPENED TO TRAFFIC (ONE LANE PASSABLE) on August 08, 2023

REGION   PROVINCE   CITY /MUNICIPALITY   BARANGAY		TYPE	CLASSIFICATION	ROAD SECTION/BRIDGE	STATUS	DATE REPORTED (passable)	TIME REPORTED (passable)	DATE REPORTED (not passable)	TIME REPORTED (not passable)	REMARKS
Namaltugan		Road	National (tertiary)	K0647+140 - K0647+163, Namaltugan, Calanasan, Apayao	OLP - ONE LANE PASSABLE	28 July 2023		28 July 2023	04:20 pm	Road Slip
Namaltugan		Road	National (tertiary)	K0647+970 - K0648+000, Namaltugan, Calanasan, Apayao	OLP - ONE LANE PASSABLE	09 August 2023		28 July 2023		Soil Collapse
Namaltugan		Road	National (tertiary)	K0649+300 - K0649+330, Namaltugan, Calanasan, Apayao	OLP - ONE LANE PASSABLE	09 August 2023		28 July 2023		Soil Collapse
Tubungan		Road	National (tertiary)	K0651+400 - K0651+445, Tubungan, Calanasan, Apayao	OLP - ONE LANE PASSABLE	28 July 2023		28 July 2023	04:20 pm	Road Slip
Tubungan		Road	National (tertiary)	K0652+300 - K0652+330, Tubungan, Calanasan, Apayao	OLP - ONE LANE PASSABLE	07 August 2023		28 July 2023		Soil Collapse
Tubungan		Road	National (tertiary)	K0654+000 - K0654+030, Tubungan, Calanasan, Apayao	OLP - ONE LANE PASSABLE	07 August 2023		28 July 2023		Soil Collapse
Butao		Road	National (tertiary)	K0654+200 - K0654+250, Butao, Calanasan, Apayao	OLP - ONE LANE PASSABLE	07 August 2023		28 July 2023		Soil Collapse
Butao		Road	National (tertiary)	K0655+950 - K0656+000, Butao, Calanasan, Apayao	OLP - ONE LANE PASSABLE	07 August 2023		28 July 2023		Soil Collapse
		Road	National (tertiary)	K0656+210 - K0667+940, Intermittent Sections, Calanasan, Apayao	OLP - ONE LANE PASSABLE	06 August 2023		29 July 2023		Series of Soil Collapse
Namaltugan		Road	National (tertiary)	K0717+690 - K0717+760, Namaltugan, Calanasan, Apayao	OLP - ONE LANE PASSABLE	04 August 2023		29 July 2023		Soil collapse

REGION   PROVINCE   CITY /MUNICIPALITY   BARANGAY		TYPE	CLASSIFICATION	ROAD SECTION/BRIDGE	STATUS	DATE REPORTED (passable)	TIME REPORTED (passable)	DATE REPORTED (not passable)	TIME REPORTED (not passable)	REMARKS
Ninoy		Road	National (tertiary)	K0707+830 - K0708+035, Ninoy, Calanasan, Apayao	NPATV - NOT PASSABLE ALL TYPES VEHICLES			28 July 2023	04:20 pm	Road Cut; Damaged PCCP; Damaged Slope Protection; Damage reported on July 28, 2023 at 04:20 PM Estimated Time of Opening: August 30, 2023
Ninoy		Bridge	National (tertiary)	Sugoc Bridge, K0708+917, Ninoy, Calanasan, Apayao	NPATV - NOT PASSABLE ALL TYPES VEHICLES			28 July 2023	04:20 pm	Washed out Bridge Approach 'A'; Damage reported on July 28, 2023 at 04:20 PM Estimated Time of Opening: August 30, 2023
		Road	National (tertiary)	K0710+890 - K0717+490, Intermittent Sections Calanasan, Apayao	NPATV - NOT PASSABLE ALL TYPES VEHICLES			31 July 2023	06:00 am	Series of Soil Collapse
Ninoy		Road	National (tertiary)	K0702+540 - K0702+575, Ninoy, Calanasan, Apayao	OLP - ONE LANE PASSABLE	31 July 2023	01:30 pm	31 July 2023	01:30 pm	Road Slip; Damaged Slope Protection
Conner	5									
Calafug		Road	National (secondary)	K0559+085, Calafug, Conner, Apayao	PATV - PASSABLE ALL TYPES VEHICLES	26 July 2023		26 July 2023		Rock Fall
Calafug		Road	National (secondary)	K0599+350, Calafug, Conner, Apayao	PATV - PASSABLE ALL TYPES VEHICLES	26 July 2023		26 July 2023		Fallen Tree
Caglayan		Road	National (secondary)	K0565+250, Caglayan, Conner, Apayao	PATV - PASSABLE ALL TYPES VEHICLES	26 July 2023		26 July 2023		Fallen Tree
Manag		Road	National (secondary)	K0578+370 - K0578+393, Manag, Conner, Apayao	OLP - ONE LANE PASSABLE	29 July 2023		29 July 2023		Damage Carriageway
Manag		Road	National (secondary)	K0578+397-K0578+438, Manag, Conner, Apayao	OLP - ONE LANE PASSABLE	29 July 2023		29 July 2023		Damage Carriageway
Pudtol	3									

REGION   PROVINCE   CITY /MUNICIPALITY   BARANGAY		TYPE	CLASSIFICATION	ROAD SECTION/BRIDGE	STATUS	DATE REPORTED (passable)	TIME REPORTED (passable)	DATE REPORTED (not passable)	TIME REPORTED (not passable)	REMARKS
Aurora		Road	National (secondary)	K0615+330 - K0615+360, Aurora, Pudtol, Apayao	OLP - ONE LANE PASSABLE	27 July 2023	10:05 am	27 July 2023		Road Slip
Aurora		Road	National (secondary)	K0615+382 - K0615+400, Aurora, Pudtol, Apayao	OLP - ONE LANE PASSABLE	27 July 2023	10:05 am	27 July 2023		Road Slip
Lower Maton		Road	National (secondary)	K0653+059 - K0653+122, Lower Maton, Pudtol, Apayao	OLP - ONE LANE PASSABLE	27 July 2023	10:05 am	27 July 2023		Road Slip
<b>BENGUET</b>	128									
Baguio	12									
Camp 7		Road	National (primary)	K0244+500 (Soil Collapse), K0244+700 (Fallen Tree), Camp 7, Baguio City	PATV - PASSABLE ALL TYPES VEHICLES	29 July 2023		26 July 2023	08:30 am	Soil Collapse; Fallen Tree
Loakan Road		Road	City/Municipality	K0245+650, Loakan, Baguio City	OLP - ONE LANE PASSABLE	26 July 2023	08:30 am	26 July 2023		Fallen Tree
BGH Flyover		Road	City/Municipality	Ch. 158, Baguio City	OLP - ONE LANE PASSABLE	26 July 2023	08:30 am	26 July 2023		Fallen Tree
Western Link Circumferential Road		Road	City/Municipality	K0246+(-100) and K0246+000, Baguio City	OLP - ONE LANE PASSABLE	26 July 2023	08:30 am	26 July 2023		Fallen Trees
Gibraltar		Road	City/Municipality	K0252+(-220) - K0252+100, Gibraltar, Baguio City	PATV - PASSABLE ALL TYPES VEHICLES	29 July 2023		27 July 2023	11:50 am	Fallen Tree; Fallen Electrical Post
Eastern Link Circumferential Road		Road	City/Municipality		PATV - PASSABLE ALL TYPES VEHICLES	31 July 2023		26 July 2023		Fallen Tree; Opened to traffic (one lane passable) on July 26, 2023 and TWO LANES PASSABLE on July 31, 2023
Harrison Road 1		Road	City/Municipality		PATV - PASSABLE ALL TYPES VEHICLES	26 June 2023		26 July 2023		Fallen Tree; Road has 4 lanes; only three lanes are open due to a fallen tree
Outlook Drive		Road	City/Municipality		PATV - PASSABLE ALL TYPES VEHICLES	29 July 2023		27 July 2023		Fallen Electric Post

REGION   PROVINCE   CITY /MUNICIPALITY   BARANGAY		TYPE	CLASSIFICATION	ROAD SECTION/BRIDGE	STATUS	DATE REPORTED (passable)	TIME REPORTED (passable)	DATE REPORTED (not passable)	TIME REPORTED (not passable)	REMARKS
Pacdal Road		Road	City/Municipality	K0253+300, Baguio City	PATV - PASSABLE ALL TYPES VEHICLES	27 July 2023		27 July 2023	11:50 am	Road Slip
Quezon Hill Drive		Road	City/Municipality		PATV - PASSABLE ALL TYPES VEHICLES	27 July 2023		27 July 2023		Road Slip
		Road	City/Municipality	K0248+(-054) - K0248+(-025), Baguio City, Eastern Link Circumferencetial Road	OLP - ONE LANE PASSABLE	01 August 2023		01 August 2023		Road Slip
First Road, Quezon Hill Proper		Road	City/Municipality	Quezon Hill Road 1	OLP - ONE LANE PASSABLE	05 August 2023		05 August 2023		Damaged cross drain
Tuba	5									
Camp 6		Road	National (primary)	K0238+100, Camp 6, Tuba, Benguet	OLP - ONE LANE PASSABLE	27 July 2023		26 July 2023	08:00 am	Soil Collapse (Rock Slide)
Tadiangan		Road	National (tertiary)	K0264+340, Tadiangan, Tuba, Benguet	OLP - ONE LANE PASSABLE	26 July 2023	09:30 am	26 July 2023		Soil Collapse; Fallen Trees
Camp 3		Road	National (primary)	K0224+300, Camp 3, Tuba, Benguet	OLP - ONE LANE PASSABLE	27 July 2023	02:30 pm	27 July 2023	11:15 am	Soil Collapse (Rock Slide)
Camp 3		Road	National (primary)	K0225+900, Camp 3, Tuba, Benguet	OLP - ONE LANE PASSABLE	27 July 2023	11:15 am	27 July 2023		Soil Collapse (Rock Slide)
Camp 3		Road	National (primary)	K0228+800, Camp3, Tuba, Benguet	OLP - ONE LANE PASSABLE	27 July 2023	04:20 pm	27 July 2023	02:50 pm	Landslide
La Trinidad	10									
Beckel		Road	National (secondary)	K0254+700, Sitio Bosi, Beckel, La Trinidad, Benguet	PATV - PASSABLE ALL TYPES VEHICLES	27 July 2023	10:45 am	26 July 2023		Soil Collapse
Beckel		Road	National (secondary)	K0257+100, Sition Obolan, Beckel, La Trinidad, Benguet	PATV - PASSABLE ALL TYPES VEHICLES	26 July 2023	10:45 am	26 July 2023		Soil Collapse
Shilan		Road	National (tertiary)	K0261+350, Shilan, La Trinidad, Benguet	OLP - ONE LANE PASSABLE	26 July 2023	09:00 am	26 July 2023		Soil Collapse; Fallen Trees
Shilan		Road	National (tertiary)	K0261+850, Shilan, La Trinidad, Benguet	OLP - ONE LANE PASSABLE	26 July 2023	09:00 am	26 July 2023		Soil Collapse; Fallen Trees



REGION   PROVINCE   CITY /MUNICIPALITY   BARANGAY		TYPE	CLASSIFICATION	ROAD SECTION/BRIDGE	STATUS	DATE REPORTED (passable)	TIME REPORTED (passable)	DATE REPORTED (not passable)	TIME REPORTED (not passable)	REMARKS
Shilan		Road	National (tertiary)	K0262+850, Shilan, La Trinidad, Benguet	PATV - PASSABLE ALL TYPES VEHICLES	27 July 2023	06:50 am	26 July 2023	09:15 am	Soil Collapse; Fallen Trees; Closed to traffic on July 26, 2023 at 09:15 AM but opened to traffic (one lane passable) on July 27, 2023 at 06:50 AM and TWO LANES PASSABLE  K0262+850 (Corrected from K0263+080), Shilan, La Trinidad, Benguet
Shilan		Road	National (tertiary)	K0265+020, Shilan, La Trinidad, Benguet	PATV - PASSABLE ALL TYPES VEHICLES	03 August 2023		27 July 2023	06:50 am	Soil Collapse; Fallen Trees;  One lane passable on July 27, 2023 at 06:50 AM and TWO LANES PASSABLE  K0265+020 (Corrected from K0265+100), Shilan, La Trinidad, Benguet
Shilan		Road	National (tertiary)	K0266+050, Shilan, La Trinidad, Benguet	OLP - ONE LANE PASSABLE	27 July 2023	06:50 am	27 July 2023		Soil Collapse; Fallen Trees
		Road	National (tertiary)	K0621+230, Tawang, La Trinidad, Benguet	OLP - ONE LANE PASSABLE	01 August 2023		01 August 2023		Soil Collapse
		Road	National (tertiary)	K0263+400, Ambiong, La Trinidad, Benguet	OLP - ONE LANE PASSABLE	01 August 2023		01 August 2023		Soil Collapse
Shilan		Road	National (tertiary)	K0266+100, Shilan, La Trinidad, Benguet	OLP - ONE LANE PASSABLE	27 July 2023		27 July 2023		Road Slip; Soil Collapse
Itogon	14									
Loacan		Road	National (secondary)	K0260+200, Tocmo, Loacan, Itogon, Benguet	PATV - PASSABLE ALL TYPES VEHICLES	26 July 2023	10:15 am	24 July 2023	11:17 am	Soil Collapse

REGION   PROVINCE   CITY /MUNICIPALITY   BARANGAY		TYPE	CLASSIFICATION	ROAD SECTION/BRIDGE	STATUS	DATE REPORTED (passable)	TIME REPORTED (passable)	DATE REPORTED (not passable)	TIME REPORTED (not passable)	REMARKS
Loacan		Road	National (secondary)	K0261+100, Sitio Sabkil, Loacan, Itogon, Bengue	PATV - PASSABLE ALL TYPES VEHICLES	26 July 2023		26 July 2023	10:45 am	Soil Collapse
Loacan		Road	National (secondary)	K0262+100, Sitio Sabkil, Loacan, Itogon, Benguet	PATV - PASSABLE ALL TYPES VEHICLES	27 July 2023	04:20 pm	27 July 2023	06:50 am	Soil Collapse
Tadiangan		Road	National (tertiary)	K0260+920, Ucab, Itogon, Benguet	OLP - ONE LANE PASSABLE	26 July 2023	09:00 am	26 July 2023		Soil Collapse
Ucab		Road	National (tertiary)	K0261+040, Ucab, Itogon, Benguet	OLP - ONE LANE PASSABLE	27 July 2023	06:50 am	27 July 2023		Soil Collapse; Fallen Trees
Ucab		Road	National (tertiary)	K0261+150, Ucab, Itogon, Benguet	OLP - ONE LANE PASSABLE	27 July 2023	06:50 am	27 June 2023		Soil Collapse; Fallen Trees
Ucab		Road	National (tertiary)	K0261+800, Ucab, Itogon, Benguet	OLP - ONE LANE PASSABLE	27 July 2023	06:50 am	27 July 2023		Soil Collapse; Fallen Trees
Tinongdan		Road	National (tertiary)	K0265+250, Tinongdan, Itogon, Benguet	OLP - ONE LANE PASSABLE	27 July 2023		27 July 2023		Soil Erosion
Tinongdan		Road	National (tertiary)	K0269+100, Tinongdan, Itogon, Benguet	OLP - ONE LANE PASSABLE	27 July 2023		27 July 2023		Soil Erosion
Tinongdan		Road	National (tertiary)	K0272+900, Tinongdan, Itogon, Benguet	OLP - ONE LANE PASSABLE	27 July 2023		27 July 2023		Soil Erosion
Tinongdan		Road	National (tertiary)	K0273+150, Tinongdan, Itogon, Benguet	OLP - ONE LANE PASSABLE	27 July 2023		27 July 2023		Soil Erosion
Tinongdan		Road	National (tertiary)	K0273+500, Tinongdan, Itogon, Benguet	OLP - ONE LANE PASSABLE	27 July 2023		27 July 2023		Soil Erosion
Loacan		Road	National (secondary)	K0257+800, Upper Bakong, Loacan, Itogon, Benguet	PATV - PASSABLE ALL TYPES VEHICLES	27 July 2023	04:55 pm	26 July 2023	02:00 pm	Soil Collapse; Fallen Trees
		Road	National (tertiary)	K0259+600, Ucab, Itogon, Benguet	OLP - ONE LANE PASSABLE	01 August 2023		01 August 2023		Debris Flow
Bokod	11									
Ambuklao		Road	National (secondary)	K0298+460 - K0298+470, Ambuklao, Bokod, Benguet	PATV - PASSABLE ALL TYPES VEHICLES	25 July 2023	10:15 am	24 July 2023	11:17 am	Due to soil erosion and fallen trees.
Pito		Road	National (secondary)	K0304+500, Bobok-Bisal, Bokod, Benguet	PATV - PASSABLE ALL TYPES VEHICLES	27 July 2023	04:20 pm	26 July 2023	08:00 am	Soil Collapse

REGION   PROVINCE   CITY /MUNICIPALITY   BARANGAY		TYPE	CLASSIFICATION	ROAD SECTION/BRIDGE	STATUS	DATE REPORTED (passable)	TIME REPORTED (passable)	DATE REPORTED (not passable)	TIME REPORTED (not passable)	REMARKS
Pito		Road	National (secondary)	K0312+500, Pito, Bokod, Benguet	PATV - PASSABLE ALL TYPES VEHICLES	26 July 2023	08:00 am	26 July 2023		Soil Collapse
Pito		Road	National (secondary)	K0314+800, Pito, Bokod, Benguet	PATV - PASSABLE ALL TYPES VEHICLES	26 July 2023	08:00 am	26 July 2023		Soil Collapse
Pito		Road	National (secondary)	K0316+100, Pito, Bokod, Benguet	PATV - PASSABLE ALL TYPES VEHICLES	26 July 2023	08:00 am	26 July 2023		Soil Collapse
Pito		Road	National (secondary)	K0316+200, Bobok-Bisal, Bokod, Benguet	PATV - PASSABLE ALL TYPES VEHICLES	27 July 2023	06:50 am	27 July 2023		Soil Collapse
Bobok Bisal		Road	National (secondary)	K0316+400, Bobok-Bisal, Bokod, Benguet	PATV - PASSABLE ALL TYPES VEHICLES	27 July 2023	06:50 am	27 July 2023		Soil Collapse
Bobok Bisal		Road	National (secondary)	K0317+500, Bobok-Bisal, Bokod, Benguet	PATV - PASSABLE ALL TYPES VEHICLES	27 July 2023	06:50 am	27 July 2023		Soil Collapse
Poblacion		Road	National (secondary)	K0300+900 - K0300+915, Poblacion, Bokod, Benguet	PATV - PASSABLE ALL TYPES VEHICLES	24 July 2023	08:00 pm	24 July 2023	02:20 pm	Due to soil collapse.
Sitio Inidian		Road	National (secondary)	K0290+860 - K0290+940, Sitio Inidian, Ambuklao, Bokod, Benguet	OLP - ONE LANE PASSABLE	02 August 2023		02 August 2023		Debris Flow
Sitio Inidian		Road	National (secondary)	K0291+000 - K0291+050, Sitio Inidian, Ambuklao, Bokod, Benguet	PATV - PASSABLE ALL TYPES VEHICLES	28 July 2023		28 July 2023		Soil Collapse Closed to traffic on July 28, 2023, but opened to traffic (one lane passable) on the same day and now TWO LANES PASSABLE
Tublay	3									
Ambassador		Road	National (secondary)	K0264+800 - K0264+820, Ambassador, Tublay, Benguet	OLP - ONE LANE PASSABLE	26 July 2023	08:30 am	26 July 2023		Soil Collapse

REGION   PROVINCE   CITY /MUNICIPALITY   BARANGAY		TYPE	CLASSIFICATION	ROAD SECTION/BRIDGE	STATUS	DATE REPORTED (passable)	TIME REPORTED (passable)	DATE REPORTED (not passable)	TIME REPORTED (not passable)	REMARKS
Ambassador		Road	National (secondary)	K0265+050 - K0265+070, Ambassador, Tublay, Benguet	PATV - PASSABLE ALL TYPES VEHICLES	26 July 2023	12:00 pm	26 July 2023	08:30 am	Soil Collapse
Caponga		Road	National (secondary)	K0265+700 - K0265+720, Caponga, Tublay, Benguet	OLP - ONE LANE PASSABLE	27 July 2023	07:30 am	27 July 2023	06:55 am	Soil Collapse
Atok	4									
Abiang		Road	National (secondary)	K0289+180 - K0289+200, Abiang, Atok, Benguet	OLP - ONE LANE PASSABLE	27 July 2023	11:30 am	27 July 2023	08:00 am	Soil Collapse
Abiang		Road	National (secondary)	K0289+350 - K0289+370, Abiang, Atok, Benguet	PATV - PASSABLE ALL TYPES VEHICLES	26 July 2023	10:30 am	26 July 2023	09:30 am	Soil Collapse; Closed to traffic on July 26, 2023 at 09:30 AM but opened to traffic (one lane passable) at 10:30 AM and TWO LANES PASSABLE
Abiang		Road	National (secondary)	K0289+500 - K0289+520, Abiang, Atok, Benguet	PATV - PASSABLE ALL TYPES VEHICLES	10 August 2023		26 July 2023	11:30 am	Soil Collapse; Closed to traffic on July 26, 2023 but opened to traffic (one lane passable) at 11:30 AM and TWO LANES PASSABLE on August 01, 2023
Abiang		Road	National (secondary)	K0293+500 - K0293+530, Abiang, Atok, Benguet	OLP - ONE LANE PASSABLE	27 July 2023	09:40 am	26 July 2023	06:00 pm	Soil Collapse
Buguias	32									
Natublung		Road	National (secondary)	K0311+700 - K0311+710, Natublung, Buguias, Benguet	PATV - PASSABLE ALL TYPES VEHICLES	26 July 2023	07:50 pm	26 July 2023		Soil Collapse
Natublung		Road	National (secondary)	K0312+800 - K0312+830, Natublung, Buguias, Benguet	OLP - ONE LANE PASSABLE	26 July 2023	03:20 pm	26 July 2023		Soil Collapse

REGION   PROVINCE   CITY /MUNICIPALITY   BARANGAY		TYPE	CLASSIFICATION	ROAD SECTION/BRIDGE	STATUS	DATE REPORTED (passable)	TIME REPORTED (passable)	DATE REPORTED (not passable)	TIME REPORTED (not passable)	REMARKS
Natubleng		Road	National (secondary)	K0313+000 - K0313+020, Natubleng, Buguias, Benguet	PATV - PASSABLE ALL TYPES VEHICLES	26 July 2023	03:40 pm	26 July 2023		Soil Collapse; Closed to traffic on July 26, 2023 but opened to traffic (one lane passable) at 03:40 PM and TWO LANES PASSABLE
Amgaleyguey		Road	National (secondary)	K0314+050 - K0314+070, Amgaleyguey, Buguias, Benguet	PATV - PASSABLE ALL TYPES VEHICLES	02 August 2023	02:00 pm	26 July 2023	04:20 pm	Soil Collapse; One lane passable on July 26, 2023 at 04:20 PM and TWO LANES PASSABLE on August 02, 2023 at 02:00 PM
Amgaleyguey		Road	National (secondary)	K0315+020 - K0315+030, Amgaleyguey, Buguias, Bengue	OLP - ONE LANE PASSABLE	26 July 2023	12:00 pm	26 July 2023		Soil Collapse
Amgaleyguey		Road	National (secondary)	K0315+050 - K0315+060, Amgaleyguey, Buguias, Benguet	OLP - ONE LANE PASSABLE	26 July 2023	12:00 pm	26 July 2023		Soil Collapse
Amgaleyguey		Road	National (secondary)	K0317+000 - K0317+020, Amgaleyguey, Buguias, Benguet	OLP - ONE LANE PASSABLE	26 July 2023	05:00 pm	26 July 2023		Soil Collapse
Amgaleyguey		Road	National (secondary)	K0319+650 - K0319+670, Amgaleyguey, Buguias, Bengue	OLP - ONE LANE PASSABLE	26 July 2023	06:30 pm	26 July 2023		Soil Collapse
Lengaoan		Road	National (secondary)	K0323+630 - K0323+640, Lengaoan, Buguias, Benguet	OLP - ONE LANE PASSABLE	26 July 2023	09:00 am	26 July 2023		Soil Collapse
Lengaoan		Road	National (secondary)	K0323+660 - K0323+670, Lengaoan, Buguias, Benguet	OLP - ONE LANE PASSABLE	26 July 2023	09:00 am	26 July 2023		Soil Collapse
Lengaoan		Road	National (secondary)	K0323+700 - K0323+710, Lengaoan, Buguias, Benguet	OLP - ONE LANE PASSABLE	26 July 2023	09:00 am	26 July 2023		Soil Collapse
Lengaoan		Road	National (secondary)	K0323+920 - K0323+930, Lengaoan, Buguias, Benguet	OLP - ONE LANE PASSABLE	26 July 2023	04:25 pm	26 July 2023		Soil Collapse

REGION   PROVINCE   CITY /MUNICIPALITY   BARANGAY		TYPE	CLASSIFICATION	ROAD SECTION/BRIDGE	STATUS	DATE REPORTED (passable)	TIME REPORTED (passable)	DATE REPORTED (not passable)	TIME REPORTED (not passable)	REMARKS
Lengaoan		Road	National (secondary)	K0323+980 - K0323+990, Lengaoan, Buguias, Benguet	OLP - ONE LANE PASSABLE	26 July 2023	03:50 pm	26 July 2023		Soil Collapse
Lengaoan		Road	National (secondary)	K0324+030 - K0324+040, Lengaoan, Buguias, Benguet	OLP - ONE LANE PASSABLE	26 July 2023	04:00 am	26 July 2023		Soil Collapse
Lengaoan		Road	National (secondary)	K0324+930 - K0324+950, Lengaoan, Buguias, Benguet	OLP - ONE LANE PASSABLE	26 July 2023	03:20 pm	26 July 2023		Soil Collapse
Buyacaoan		Road	National (secondary)	K0325+420 - K0325+425, Buyacaoan, Buguias, Benguet	OLP - ONE LANE PASSABLE	26 July 2023	01:55 pm	26 July 2023		Soil Collapse
Buyacaoan		Road	National (secondary)	K0325+520 - K0325+525, Buyacaoan, Buguias, Benguet	PATV - PASSABLE ALL TYPES VEHICLES	28 July 2023		26 July 2023	01:55 pm	Soil Collapse. One lane passable on July 26, 1:55 PM and two lanes passable on July 28
Buyacaoan		Road	National (secondary)	K0325+880 - K0325+910, Buyacaoan, Buguias, Benguet	PATV - PASSABLE ALL TYPES VEHICLES	28 July 2023		26 July 2023	01:45 pm	Soil Collapse; One lane passable on July 26; Two lanes on July 28
Buyacaoan		Road	National (secondary)	K0326+300 - K0326+310, Buyacaoan, Buguias, Benguet	OLP - ONE LANE PASSABLE	26 July 2023	01:25 pm	26 July 2023		Soil Collapse
Buyacaoan		Road	National (secondary)	K0326+330 - K0326+340, Buyacaoan, Buguias, Benguet	PATV - PASSABLE ALL TYPES VEHICLES	28 July 2023		26 July 2023		Soil Collapse
Buyacaoan		Road	National (secondary)	K0327+480 - K0327+490, Buyacaoan, Buguias, Benguet	PATV - PASSABLE ALL TYPES VEHICLES	28 July 2023		26 July 2023		Soil Collapse
Buyacaoan		Road	National (secondary)	K0327+500, Buyacaoan, Buguias, Benguet	PATV - PASSABLE ALL TYPES VEHICLES	27 July 2023		26 July 2023	01:03 pm	Fallen Utility Post

REGION   PROVINCE   CITY /MUNICIPALITY   BARANGAY		TYPE	CLASSIFICATION	ROAD SECTION/BRIDGE	STATUS	DATE REPORTED (passable)	TIME REPORTED (passable)	DATE REPORTED (not passable)	TIME REPORTED (not passable)	REMARKS
Buyacaoan		Road	National (secondary)	K0327+600 - K0327+610, Buyacaoan, Buguias, Benguet	PATV - PASSABLE ALL TYPES VEHICLES	02 August 2023	04:20 pm	26 July 2023	06:00 am	Soil Collapse; Closed to traffic on July 26, 2023 at 06:00 AM but opened to traffic (one lane passable) at 01:00 PM and TWO LANES PASSABLE at August 02, 2023 at 04:20 PM
Buyacaoan		Road	National (secondary)	K0330+300 - K0330+320, Buyacaoan, Buguias, Benguet	OLP - ONE LANE PASSABLE	26 July 2023	09:00 am	26 July 2023	07:00 am	Soil Collapse; Fallen Trees
Sebang		Road	National (secondary)	K0354+500 - K0354+520, Sebang, Buguias, Benguet	OLP - ONE LANE PASSABLE	26 July 2023	03:00 pm	26 July 2023		Soil Collapse
Buyacaoan		Road	National (secondary)	K0360+800 - K0360+820, Buyacaoan, Buguias, Benguet	OLP - ONE LANE PASSABLE	26 July 2023	11:40 pm	26 July 2023	04:00 am	Soil Collapse
Amlimay		Road	National (secondary)	K0347+100 - K0347+150, Amlimay, Buguias, Benguet	OLP - ONE LANE PASSABLE	28 July 2023	11:10 am	26 July 2023	10:00 pm	Soil Collapse
Sebang		Road	National (secondary)	K0355+420 - K0355+460, Sebang, Buguias, Benguet	OLP - ONE LANE PASSABLE	28 July 2023	10:00 am	27 July 2023	09:00 am	Soil Collapse
Baculongan Sur		Road	National (secondary)	K0358+700 - K0358+720, Baculongan Sur, Buguias, Benguet	OLP - ONE LANE PASSABLE	28 July 2023	02:00 pm	26 July 2023	05:00 am	Soil Collapse
Buyacaoan		Road	National (secondary)	K0360+700 - K0360+730, Buyacaoan, Buguias, Benguet	OLP - ONE LANE PASSABLE	26 July 2023	12:00 pm	26 July 2023	04:00 am	Soil Collapse
Buyacaoan		Road	National (secondary)	K0361+300 - K0361+330, Buyacaoan, Buguias, Benguet	OLP - ONE LANE PASSABLE	26 July 2023	09:30 am	26 July 2023	05:00 am	Soil Collapse
Sebang		Road	National (primary)	K0355+800 - K0355+850, Sebang, Buguias, Benguet	OLP - ONE LANE PASSABLE	28 July 2023	11:00 am	26 July 2023	03:00 pm	Soil Collapse
Bakun	14									

REGION   PROVINCE   CITY /MUNICIPALITY   BARANGAY		TYPE	CLASSIFICATION	ROAD SECTION/BRIDGE	STATUS	DATE REPORTED (passable)	TIME REPORTED (passable)	DATE REPORTED (not passable)	TIME REPORTED (not passable)	REMARKS
Gambang		Road	National (secondary)	K0322+400 - K0322+420, Alibakung, Gambang, Bakun, Benguet	OLP - ONE LANE PASSABLE	26 July 2023	07:20 pm	26 July 2023		Soil Collapse
Gambang		Road	National (secondary)	K0322+960 - K0322+980, Pilando, Gambang, Bakun, Benguet	OLP - ONE LANE PASSABLE	26 July 2023	06:40 pm	26 July 2023		Soil Collapse
Ampusongan		Road	National (tertiary)	K0336+900 - K0339+920, Sawmill, Ampusongan, Bakun, Benguet	OLP - ONE LANE PASSABLE	28 July 2023	03:30 pm	26 July 2023	07:00 am	Soil collapse
Ampusongan		Road	National (tertiary)	K0338+300 - K0338+350, Ay-ay, Ampusongan, Bakun, Benguet	OLP - ONE LANE PASSABLE	28 July 2023	03:30 pm	26 July 2023	04:00 am	Soil collapse
Ampusongan		Road	National (tertiary)	K0338+500 - K0338+5200, Ay-ay, Ampusongan, Bakun, Benguet	OLP - ONE LANE PASSABLE	28 July 2023	03:30 pm	26 July 2023	04:00 am	Soil collapse
Ampusongan		Road	National (tertiary)	K0339+100 - K0339+150, Ampusongan, Bakun, Benguet	OLP - ONE LANE PASSABLE	28 July 2023	03:30 pm	26 July 2023	04:00 pm	Soil collapse
Ampusongan		Road	National (tertiary)	K0340+100 - K0340+120, Ampusongan, Bakun, Bengue	OLP - ONE LANE PASSABLE	28 July 2023	03:30 pm	26 July 2023	07:00 pm	Soil collapse
Ampusongan		Road	National (tertiary)	K0340+180 - K0340+210, Ampusongan, Bakun, Benguet	OLP - ONE LANE PASSABLE	28 July 2023	03:30 pm	26 July 2023	04:00 pm	Soil collapse
Dalipey		Road	National (tertiary)	K0341+200 - K0341+220, Liwang, Dalipey, Bakun, Benguet	OLP - ONE LANE PASSABLE	28 July 2023	03:30 pm	26 July 2023	07:00 pm	Soil collapse
Dalipey		Road	National (tertiary)	K0341+500 - K0341+530, Liwang, Dalipey, Bakun, Benguet	OLP - ONE LANE PASSABLE	28 July 2023	03:30 pm	26 July 2023	07:00 am	Soil collapse
Gambang		Road	National (tertiary)	K0343+700 - K0343+730, Gambang, Bakun, Benguet	OLP - ONE LANE PASSABLE	27 July 2023	02:00 pm	26 July 2023	07:00 pm	Soil collapse



REGION   PROVINCE   CITY /MUNICIPALITY   BARANGAY		TYPE	CLASSIFICATION	ROAD SECTION/BRIDGE	STATUS	DATE REPORTED (passable)	TIME REPORTED (passable)	DATE REPORTED (not passable)	TIME REPORTED (not passable)	REMARKS
Gambang		Road	National (tertiary)	K0346+020 - K0346+030, Gold Star, Gambang, Bakun, Benguet	OLP - ONE LANE PASSABLE	27 July 2023	02:00 pm	26 July 2023	11:30 am	Soil collapse
Ampusongan		Road	National (tertiary)	K0348+650 - K0348+670, Ampusongan, Bakun, Benguet	OLP - ONE LANE PASSABLE	27 July 2023	02:00 pm	26 July 2023	07:00 pm	Soil collapse
Gambang		Road	National (tertiary)	K0351+050 - K0351+070, Sinipsip, Gambang, Bakun, Benguet	OLP - ONE LANE PASSABLE	27 July 2023		26 July 2023	02:00 pm	Soil collapse
Mankayan	4									
Guinaoang		Road	National (secondary)	K0333+250 - K0333+270, Guinaoang, Mankayan, Benguet	PATV - PASSABLE ALL TYPES VEHICLES	30 July 2023	06:40 pm	26 July 2023	07:00 am	Soil Collapse; Closed to traffic on July 26, 2023 at 07:00 AM but opened to traffic (one lane passable) on July 27, 2023 at 01:00 PM and TWO LANES PASSABLE on July 30, 2023 at 06:40 PM
Guinaoang		Road	National (secondary)	K0338+200 - K0338+220, Guinaoang, Mankayan, Benguet	PATV - PASSABLE ALL TYPES VEHICLES	26 July 2023	09:20 am	26 July 2023	03:00 am	Soil Collapse
Guinaoang		Road	National (secondary)	K0339+020 - K0339+050, Guinaoang, Mankayan, Benguet	PATV - PASSABLE ALL TYPES VEHICLES	26 July 2023	08:40 am	26 July 2023	03:00 am	Soil Collapse
Bulalacao		Road	National (tertiary)	K0341+960-K0341+980, Bulalacao, Mankayan, Benguet	OLP - ONE LANE PASSABLE	29 July 2023				Damaged Slope Protection
Kapangan	5									
Taba-ao		Road	National (tertiary)	K0288+180 - K0288+190, Taba-ao, Kapangan, Benguet	OLP - ONE LANE PASSABLE	26 July 2023	01:00 pm	26 July 2023		Soil Collapse
		Road	National (tertiary)	K0280+780 - K0280+800, Datakan, Kapangan, Benguet	OLP - ONE LANE PASSABLE	26 July 2023	01:00 pm	26 July 2023		Soil Collapse

REGION   PROVINCE   CITY /MUNICIPALITY   BARANGAY		TYPE	CLASSIFICATION	ROAD SECTION/BRIDGE	STATUS	DATE REPORTED (passable)	TIME REPORTED (passable)	DATE REPORTED (not passable)	TIME REPORTED (not passable)	REMARKS
		Road	National (tertiary)	K0295+220, Balakbak, Kapangan, Benguet	OLP - ONE LANE PASSABLE	27 July 2023	08:00 am	27 July 2023		Leaning Utility Post
		Road	National (tertiary)	K0298+330 - K0298+345, Belingbelis, Kapangan, Benguet	OLP - ONE LANE PASSABLE	27 July 2023	08:00 am	27 July 2023		Road Slip
		Road	National (tertiary)	K0278+040-K0278+090, Longilong, Datakan, Kapangan, Benguet	OLP - ONE LANE PASSABLE	29 July 2023		29 July 2023		Road Slip
Kibungan	7									
Poblacion		Road	National (tertiary)	K0313+450 - K0313+470, Poblacion, Kibungan, Benguet	OLP - ONE LANE PASSABLE	25 July 2023	08:39 am	25 July 2023		Soil collapse
		Road	National (tertiary)	K0299+350 - K0299+400, Belingbelis, Kapangan, Benguet	OLP - ONE LANE PASSABLE	27 July 2023	08:00 am	27 July 2023		Soil Collapse
		Road	National (tertiary)	K0300+815 - K0300+850, Sagpat, Kibungan, Benguet	OLP - ONE LANE PASSABLE	26 July 2023	10:00 am	26 July 2023		Soil Collapse; Damaged Slope Protection
		Road	National (tertiary)	K0304+250 - K0304+300, Sagpat, Kibungan, Benguet	OLP - ONE LANE PASSABLE	27 July 2023	08:00 am	27 July 2023		Soil Collapse
		Road	National (tertiary)	K0305+610 - K0305+670, Sagpat, Kibungan, Benguet	OLP - ONE LANE PASSABLE	27 July 2023	08:00 am	27 July 2023		Soil Collapse
		Road	National (tertiary)	K0305+890 - K0305+915, Sagpat, Kibungan, Benguet	OLP - ONE LANE PASSABLE	26 July 2023	10:00 am	26 July 2023		Soil Collapse; Damaged Slope Protection
Sagpat		Road	National (tertiary)	K0303+150 - K0300+170, Sagpat, Kibungan, Benguet	OLP - ONE LANE PASSABLE	02 August 2023	06:15 pm	02 August 2023	03:20 pm	Soil collapse
Kabayan	7									
Adaoay		Road	National (secondary)	K0320+250, Bugao, Adaoay, Kabayan, Benguet	OLP - ONE LANE PASSABLE	27 July 2023	10:15 pm	27 July 2023		Soil Collapse

REGION   PROVINCE   CITY /MUNICIPALITY   BARANGAY		TYPE	CLASSIFICATION	ROAD SECTION/BRIDGE	STATUS	DATE REPORTED (passable)	TIME REPORTED (passable)	DATE REPORTED (not passable)	TIME REPORTED (not passable)	REMARKS
Adaoay		Road	National (secondary)	K0320+350, Bugao, Adaoay, Kabayan, Benguet	OLP - ONE LANE PASSABLE	27 July 2023	10:15 pm	27 July 2023		Soil Collapse
Adaoay		Road	National (secondary)	K0324+400, Adaoay, Kabayan, Benguet	OLP - ONE LANE PASSABLE	27 July 2023	10:15 pm	27 July 2023		Soil Collapse
Adaoay		Road	National (secondary)	K0324+750, Adaoay, Kabayan, Benguet	OLP - ONE LANE PASSABLE	27 July 2023	10:15 pm	27 July 2023		Soil Collapse
Duacan		Road	National (secondary)	K0328+850, Bileng, Duacan, Kabayan, Benguet	OLP - ONE LANE PASSABLE	27 July 2023	10:15 pm	27 July 2023		Soil Collapse
Gusaran		Road	National (secondary)	K0334+500, Gusaran, Kabayan, Benguet	OLP - ONE LANE PASSABLE	27 July 2023	10:15 pm	27 July 2023		Soil Collapse
Bakbakan		Road	National (secondary)	K0338+900, Bakbakan, Kabayan, Benguet	OLP - ONE LANE PASSABLE	27 July 2023	10:15 pm	27 July 2023		Soil Collapse
<b>IFUGAO</b>	19									
Hungduan	8									
Bokiawan		Road	National (tertiary)	K0355+960 - K0355+985, Bokiawan, Hungduan, Ifugao	OLP - ONE LANE PASSABLE	25 July 2023	08:39 am	25 July 2023		Due to soil collapse. Limited access; For light vehicles only.
Hapao		Road	National (tertiary)	K0357+000, Hapao, Hungduan, Ifugao	OLP - ONE LANE PASSABLE	26 July 2023		26 July 2023	08:26 am	Soil Erosion
Hapao		Road	National (tertiary)	K0357+100, Hapao, Hungduan, Ifugao	OLP - ONE LANE PASSABLE	26 July 2023	08:17 am	26 July 2023		Soil Erosion
Hapao		Road	National (tertiary)	K0357+300, Hapao, Hungduan, Ifugao	OLP - ONE LANE PASSABLE	26 July 2023	10:40 am	26 July 2023		Soil Erosion
Hapao		Road	National (tertiary)	K0357+800, Hapao, Hungduan, Ifugao	OLP - ONE LANE PASSABLE	26 July 2023	10:30 am	26 August 2023		Soil Erosion
Hapao		Road	National (tertiary)	K0358+900, Hapao, Hungduan, Ifugao	OLP - ONE LANE PASSABLE	26 July 2023	09:28 am	26 July 2023		Soil Erosion
Hapao		Road	National (tertiary)	K0359+800, Hapao, Hungduan, Ifugao	OLP - ONE LANE PASSABLE	26 July 2023	09:25 am	26 July 2023		Soil Erosion
Abatan		Road	National (tertiary)	K0380+500 - K0380+525, Abatan, Hungduan, Ifugao	OLP - ONE LANE PASSABLE	25 July 2023	08:00 am	25 July 2023	07:14 am	Due to soil collapse. Limited access; For light vehicles only

REGION   PROVINCE   CITY /MUNICIPALITY   BARANGAY		TYPE	CLASSIFICATION	ROAD SECTION/BRIDGE	STATUS	DATE REPORTED (passable)	TIME REPORTED (passable)	DATE REPORTED (not passable)	TIME REPORTED (not passable)	REMARKS
Hingyon	2									
		Road	National (tertiary)	K0331+900, O-ong, Hingyon, Ifugao	PATV - PASSABLE ALL TYPES VEHICLES	26 July 2023	03:00 pm	26 July 2023		Soil Collapse
Namulditan		Road	National (secondary)	K0328+400, Namulditan, Hingyon, Ifugao	OLP - ONE LANE PASSABLE	27 July 2023	12:00 pm	27 July 2023		Road Slip
No breakdown	2									
		Road	National (tertiary)	K0342+000 - K0352+000, Intermittent Sections	OLP - ONE LANE PASSABLE	26 July 2023	11:45 am	26 July 2023		Soil Collapse
		Road	National (secondary)	K0342+000 - K0357+500, Intermittent Sections	OLP - ONE LANE PASSABLE	26 July 2023	11:45 am	26 July 2023		Soil Collapse
Tinoc	1									
Tukucan		Road	National (tertiary)	K0408+000 - K0408+500, Tukucan, Tinoc, Ifugao	OLP - ONE LANE PASSABLE	27 July 2023		27 July 2023	12:00 pm	Eroded Carriageway; Soil Collapse
Banaue	6									
		Road	National (secondary)	K0343+600, Poitan, Banaue, Ifugao	PATV - PASSABLE ALL TYPES VEHICLES	01 August 2023				Soil Collapse One lane passable on July 28, 2023 and TWO LANES PASSABLE on August 01, 2023
		Road	National (secondary)	K0343+620, Poitan, Banaue, Ifugao	PATV - PASSABLE ALL TYPES VEHICLES	02 August 2023				Soil Collapse One lane passable on July 28, 2023 and TWO LANES PASSABLE on August 01, 2023
		Road	National (secondary)	K0345+270, Guihob, Kinakin, Banaue, Ifugao	PATV - PASSABLE ALL TYPES VEHICLES	03 August 2023		01 August 2023		Soil Collapse Closed to traffic on August 01, 2023 but opened to traffic (one lane passable) on August 01, 2023 at 10:20 AM and TWO LANES PASSABLE on August 03, 2023

REGION   PROVINCE   CITY /MUNICIPALITY   BARANGAY		TYPE	CLASSIFICATION	ROAD SECTION/BRIDGE	STATUS	DATE REPORTED (passable)	TIME REPORTED (passable)	DATE REPORTED (not passable)	TIME REPORTED (not passable)	REMARKS
		Road	National (secondary)	K0346+125, Kinakin, Banaue, Ifugao	OLP - ONE LANE PASSABLE	28 August 2023		28 July 2023		Soil Collapse
		Road	National (secondary)	K0349+135, Kinakin, Banaue, Ifugao	OLP - ONE LANE PASSABLE	28 August 2023		28 July 2023		Soil Collapse
		Road	National (secondary)	K0357+518 - K0357+538, View Point, Banaue, Ifugao	OLP - ONE LANE PASSABLE	29 July 2023		29 July 2023		Road Slip
<b>KALINGA</b>	27									
Tinglayan	2									
Bugnay		Road	National (secondary)	K0422+700, Bugnay, Tinglayan, Kalinga Mt. Province - Calanan - Pinukpuk - Abbut Road	PATV - PASSABLE ALL TYPES VEHICLES	23 July 2023		22 July 2023	10:25 pm	Soil Erosion
Mallago		Road	National (secondary)	K0488+950, Mallago, Tinglayan, Kalinga	PATV - PASSABLE ALL TYPES VEHICLES	26 July 2023		26 July 2023	09:20 am	Soil Erosion
Balbalan	22									
		Road		K0494+500, Gesang, Salegseg, Balbalan, Kalinga	OLP - ONE LANE PASSABLE	26 July 2023		26 July 2023	10:50 am	Soil Collapse
		Road	National (secondary)	K0481+600, Balbalan Proper, Balbalan, Kalinga	OLP - ONE LANE PASSABLE	27 July 2023		27 July 2023	08:33 am	Damaged Slope Protection
Balantoy		Road		K0487+550, Balantoy, Balbalan, Kalinga	OLP - ONE LANE PASSABLE	27 July 2023		27 July 2023	09:41 pm	
Talalang		Road		K0504+600, Sesecan, Talalang, Balbalan, Kalinga	OLP - ONE LANE PASSABLE	26 July 2023	02:18 pm	26 July 2023	10:50 am	Soil Collapse
Balbalasang		Road	National (secondary)	K0513+800, Balbalasang, Balbalan, Kalinga	OLP - ONE LANE PASSABLE	27 July 2023		27 July 2023	03:34 pm	Road Slip
Balbalasang		Road	National (secondary)	K0514+200, Balbalasang, Balbalan, Kalinga	OLP - ONE LANE PASSABLE	30 July 2023		27 July 2023	03:34 pm	Landslide
		Road	National (secondary)	K0515+500, Balbalasang, Balbalan, Kalinga	OLP - ONE LANE PASSABLE	29 July 2023		29 July 2023		Road Slip

REGION   PROVINCE   CITY /MUNICIPALITY   BARANGAY		TYPE	CLASSIFICATION	ROAD SECTION/BRIDGE	STATUS	DATE REPORTED (passable)	TIME REPORTED (passable)	DATE REPORTED (not passable)	TIME REPORTED (not passable)	REMARKS
		Road	National (secondary)	K0516+600, Balbalasang, Balbalan, Kalinga	OLP - ONE LANE PASSABLE	29 July 2023		29 July 2023		Road Slip
		Road	National (secondary)	K0517+980, Balbalasang, Balbalan, Kalinga	OLP - ONE LANE PASSABLE	29 July 2023		28 July 2023	10:00 pm	Soil Collapse
		Road	National (secondary)	K0519+000, Balbalasang, Balbalan, Kalinga	OLP - ONE LANE PASSABLE	30 July 2023		28 July 2023	10:00 pm	Soil Collapse
		Road	National (secondary)	K0520+400, Balbalasang, Balbalan, Kalinga	OLP - ONE LANE PASSABLE	01 August 2023		31 July 2023		Soil Collapse
		Road	National (secondary)	K0520+460, Balbalasang, Balbalan, Kalinga	OLP - ONE LANE PASSABLE	01 August 2023		31 July 2023		Soil Collapse
		Road	National (secondary)	K0520+510, Balbalasang, Balbalan, Kalinga	OLP - ONE LANE PASSABLE	01 August 2023		31 July 2023		Soil Collapse
		Road	National (secondary)	K0520+565, Balbalasang, Balbalan, Kalinga	OLP - ONE LANE PASSABLE	01 August 2023		31 July 2023		Soil Collapse
		Road	National (secondary)	K0520+700, Balbalasang, Balbalan, Kalinga	OLP - ONE LANE PASSABLE	01 August 2023		31 July 2023		Fallen Trees
		Road	National (secondary)	K0525+200, Balbalasang, Balbalan, Kalinga	OLP - ONE LANE PASSABLE	03 August 2023		01 August 2023		Road Slip
		Road	National (secondary)	K0525+250, Balbalasang, Balbalan, Kalinga	OLP - ONE LANE PASSABLE	03 August 2023		01 August 2023		Road Slip
Balbalasang		Road	National (secondary)	K0520+740, Balbalasang, Balbalan, Kalinga	OLP - ONE LANE PASSABLE	01 August 2023		31 July 2023		Fallen Trees; Road Slip
Talalang		Road	National (secondary)	K0509+300, Talalang, Balbalan, Kalinga	OLP - ONE LANE PASSABLE	28 July 2023	03:34 pm	28 July 2023		Soil collapse
Balbalasang		Road	National (secondary)	K0521+500, Balbalasang, Balbalan, Kalinga	OLP - ONE LANE PASSABLE	01 August 2023		31 July 2023		Fallen Trees; Road Slip
Balbalasang		Road	National (secondary)	K0523+850, Balbalasang, Balbalan, Kalinga	OLP - ONE LANE PASSABLE	02 August 2023		31 July 2023		Road cut

REGION   PROVINCE   CITY /MUNICIPALITY   BARANGAY		TYPE	CLASSIFICATION	ROAD SECTION/BRIDGE	STATUS	DATE REPORTED (passable)	TIME REPORTED (passable)	DATE REPORTED (not passable)	TIME REPORTED (not passable)	REMARKS
Balbalasang		Road	National (secondary)	K0523+120 - K0526+350, Intermittent Sections, Balbalasang, Balbalan, Kalinga	OLP - ONE LANE PASSABLE	01 August 2023		01 August 2023		Series of soil collapse
Pasil	2									
Dangtalan		Road	National (secondary)	K0462+800, Puapo, Dangtalan, Pasil, Kalinga	OLP - ONE LANE PASSABLE	26 July 2023	01:56 pm	26 July 2023	09:56 am	Soil Erosion
		Road	National (tertiary)	K0477+700, Balatoc, Pasil, Kalinga	OLP - ONE LANE PASSABLE	30 July 2023	04:00 pm	30 July 2023	09:56 am	Soil Collapse
Pinukpuk	1									
		Road	National (secondary)	K0529+350 - K0529+360, Katabbogan, Pinukpuk, Kalinga	OLP - ONE LANE PASSABLE	01 August 2023	06:00 pm	01 August 2023	01:50 pm	Soil Collapse Closed to traffic on August 01, 2023 at 01:50 PM but OPENED TO TRAFFIC (ONE LANE PASSABLE) at 06:30 PM
<b>MOUNTAIN PROVINCE</b>	45									
Sabangan	8									
Pingad		Road	National (secondary)	K0366+260 - K0366+290, Pingad, Sabangan, Mt. Province	OLP - ONE LANE PASSABLE	26 July 2023	01:40 pm	26 July 2023		Soil Collapse
Bun-ayan		Road	National (secondary)	K0367+400 - K367+450, Bun-ayan, Sabangan, Mt. Province	OLP - ONE LANE PASSABLE	26 July 2023	03:56 pm	26 July 2023	09:25 am	Soil Collapse
Amkao		Road	National (secondary)	K0369+910 - K0369+925, Amkao, Bunayan, Sabangan	PATV - PASSABLE ALL TYPES VEHICLES	03 August 2023	03:23 pm	26 July 2023		Soil Erosion; Closed to traffic on July 26, 2023 but opened to traffic (one lane passable) at 02:35 PM and TWO LANES PASSABLE on August 03, 2023 at 03:23 PM

REGION   PROVINCE   CITY /MUNICIPALITY   BARANGAY		TYPE	CLASSIFICATION	ROAD SECTION/BRIDGE	STATUS	DATE REPORTED (passable)	TIME REPORTED (passable)	DATE REPORTED (not passable)	TIME REPORTED (not passable)	REMARKS
		Road	National (secondary)	K0371+300 - K0371+320, Tiging, Sabangan, Mt. Province	PATV - PASSABLE ALL TYPES VEHICLES	08 September 2023		26 July 2023		Soil Erosion; Closed to traffic on July 26, 2023 but opened to traffic (one lane passable) at 03:00 PM and TWO LANES PASSABLE on August 08, 2023
Poblacion		Road	National (secondary)	K0371+900, Poblacion, Sabangan, Benguet	PATV - PASSABLE ALL TYPES VEHICLES	05 August 2023		26 July 2023		Soil Erosion; Closed to traffic on July 26, 2023 but opened to traffic (one lane passable) at 03:53 PM and TWO LANES PASSABLE on August 05, 2023
Namatec		Road	National (secondary)	K0359+150, Tabbak Secion, Namatec, Sabangan, Mt. Province	OLP - ONE LANE PASSABLE	26 July 2023	06:00 pm	26 July 2023	09:25 am	Soil Collapse
Napua		Road	National (secondary)	K0360+800 - K0360+812, Napua, Sabangan, Mt. Province	OLP - ONE LANE PASSABLE	26 July 2023	06:39 pm	26 July 2023		Soil Erosion
Nacagang		Road	National (secondary)	K0374+280 - K0374+320, Nacagang, Sabangan, Mt. Province	OLP - ONE LANE PASSABLE	30 July 2023	10:30 am	29 July 2023		Soil erosion
Bontoc	10									
Gonogon		Road	National (secondary)	K0378+800 - K0378+820, Gonogon, Bontoc, Mt. Province	PATV - PASSABLE ALL TYPES VEHICLES	07 August 2023		26 July 2023	07:25 pm	Soil Collapse; Closed to traffic on July 26, 2023 at 07:25 PM but opened to traffic (one lane passable) on July 27, 2023 at 08:53 AM and TWO LANES PASSABLE on August 07, 2023
Malitep		Road	National (secondary)	K0379+850, Malitep, Bontoc, Mt. Province	OLP - ONE LANE PASSABLE	26 July 2023	10:45 am	26 July 2023	09:25 am	Soil Collapse



REGION   PROVINCE   CITY /MUNICIPALITY   BARANGAY		TYPE	CLASSIFICATION	ROAD SECTION/BRIDGE	STATUS	DATE REPORTED (passable)	TIME REPORTED (passable)	DATE REPORTED (not passable)	TIME REPORTED (not passable)	REMARKS
		Road	National (tertiary)	K0376+920, Talubin, Bontoc, Mt. Province	OLP - ONE LANE PASSABLE	26 July 2023	01:30 pm	26 July 2023		Soil Collapse
Samoki		Road	National (tertiary)	K0385+000 - K0385+015, Samoki, Bontoc, Mt. Province	OLP - ONE LANE PASSABLE	26 July 2023	03:29 pm	26 July 2023	09:25 am	Soil Erosion
Samoki		Road	National (tertiary)	K0384+900 - K0384+950, Samoki, Bontoc, Mt. Province	PATV - PASSABLE ALL TYPES VEHICLES	05 August 2023		26 July 2023	09:25 am	Soil Erosion; Closed to traffic on July 26, 2023 at 09:25 AM but opened to traffic (one lane passable) at 03:29 PM and TWO LANES PASSABLE on August 05, 2023
Pakkil		Road	National (tertiary)	K0392+200 - K0392+230, Pakkil, Bontoc, Mt. Province	OLP - ONE LANE PASSABLE	27 July 2023	12:23 pm	27 July 2023		Soil Collapse
Tocucan		Road	National (tertiary)	K0397+980 - K0397+995, Tocucan, Bontoc, Mt. Province	PATV - PASSABLE ALL TYPES VEHICLES	07 August 2023		27 July 2023		Soil Collapse; Closed to traffic on July 27, 2023 but opened to traffic (one lane passable) at 10:10 AM and TWO LANES PASSABLE on August 07, 2023
Tikitik		Road	National (secondary)	K0390+280 - K0390+300, Tikitik, Bontoc, Mt. Province	OLP - ONE LANE PASSABLE	29 July 2023	06:03 pm	29 July 2023	05:15 pm	Soil erosion
Balitian		Road	National (secondary)	K0388+200 - K0388+215, Balitian, Bontoc, Mt. Province	OLP - ONE LANE PASSABLE	28 July 2023	07:18 am	28 July 2023		Soil erosion
Talubin		Road	National (tertiary)	K0379+870 - K0380+000, Talubin, Bontoc, Mt. Province	OLP - ONE LANE PASSABLE	28 July 2023	09:06 am	28 July 2023		Soil collapse
Sadanga	2									

REGION   PROVINCE   CITY /MUNICIPALITY   BARANGAY		TYPE	CLASSIFICATION	ROAD SECTION/BRIDGE	STATUS	DATE REPORTED (passable)	TIME REPORTED (passable)	DATE REPORTED (not passable)	TIME REPORTED (not passable)	REMARKS
Betwagan		Road	National (tertiary)	K0407+800 - K0407+810. Tigil Section, Betwagan, Sadanga, Mt. Province	PATV - PASSABLE ALL TYPES VEHICLES	03 August 2023	10:49 am	26 July 2023	09:25 am	Soil Erosion; Closed to traffic on July 26, 2023 at 09:25 AM but opened to traffic (one lane passable) on July 27, 2023 at 11:57 AM and TWO LANES PASSABLE on August 03, 2023 at 10:49 AM
Macutiti Section		Road	National (tertiary)	K0410+700 - K0410+730, Macutiti Section, Sadanga, Mt. Province	PATV - PASSABLE ALL TYPES VEHICLES	03 August 2023	04:02 pm	29 July 2023		Soil erosion; One lane passable on July 29, 2023 and TWO LANES PASSABLE on August 03, 2023 at 04:02 PM
Tadian	3									
Balaoa		Road	National (tertiary)	K0400+900 - K0400+910, Balaoa, Tadian, Mt. Province	OLP - ONE LANE PASSABLE	27 July 2023	06:00 pm	26 July 2023	09:25 am	Soil Erosion
Balaoa		Road	National (tertiary)	K0401+200 - K0401+220, Balaoa, Tadian, Mt. Province	OLP - ONE LANE PASSABLE	27 July 2023	10:10 am	26 July 2023	09:25 am	Soil Erosion
Cabunagan		Road	National (tertiary)	K0403+300 - K0403+305, Cabunagan, Tadian, Mt. Province	OLP - ONE LANE PASSABLE	26 July 2023	11:30 am	26 July 2023	09:25 am	Soil Erosion
Bauko	4									
		Road	National (tertiary)	K0413+750 - K0413+770, Otucan, Bauko, Mt. Province	OLP - ONE LANE PASSABLE	26 July 2023	01:30 pm	26 July 2023		Soil Collapse
Mt. Data		Road	National (secondary)	K0347+090 - K0347+180, Mt. Data, Bauko, Mt. Province	NPATV - NOT PASSABLE ALL TYPES VEHICLES			26 July 2023		Closed to traffic for safety of the public. Alternate route: 1. For light vehicles : Salin-Balicanao Provincial Road. 2. For heavy vehicles: Abatan, Buguias - Mankayan - Provincial Road

REGION   PROVINCE   CITY /MUNICIPALITY   BARANGAY		TYPE	CLASSIFICATION	ROAD SECTION/BRIDGE	STATUS	DATE REPORTED (passable)	TIME REPORTED (passable)	DATE REPORTED (not passable)	TIME REPORTED (not passable)	REMARKS
Sadsadan		Road	National (secondary)	K0351+300, Sadsadan, Bauko, Mt. Province	OLP - ONE LANE PASSABLE	26 July 2023	01:00 pm	26 July 2023		Soil Collapse
		Road	National (secondary)	K0350+180 - K0350+200, Sadsadan, Bauko, Mt. Province	OLP - ONE LANE PASSABLE	27 July 2023	06:31 pm	27 July 2023		Soil Collapse
Barlig	4									
Lingoy		Road	National (tertiary)	K0388+900, Pennantiw Section, Lingoy, Barlig, Mt. Province	PATV - PASSABLE ALL TYPES VEHICLES	28 July 2023	11:30 am	26 July 2023	02:55 pm	Soil Collapse; Fallen Trees
Lingoy		Road	National (tertiary)	K0391+350 - K0391+360, Chatol Section, Lingoy, Barlig, Mt. Province	PATV - PASSABLE ALL TYPES VEHICLES	28 July 2023	10:43 am	26 July 2023	01:37 pm	Soil Collapse; Fallen Trees
Fiangtin		Road	National (tertiary)	K0399+700 - K0399+712, Charoya Section, Fiangtin, Barlig, Mt. Province	PATV - PASSABLE ALL TYPES VEHICLES	26 July 2023	12:23 pm	26 July 2023		Soil Collapse; Fallen Trees
Lingoy		Road	National (tertiary)	K0390+070 - K0390+085, Lingoy, Barlig, Mt. Province	PATV - PASSABLE ALL TYPES VEHICLES	27 July 2023		27 July 2023		Road Slip; Damaged Slope Protection
Besao	3									
Lacmaan		Road	National (tertiary)	K0400+250 - K0400+270, Lacmaan, Besao, Mt. Province	OLP - ONE LANE PASSABLE	27 July 2023	04:00 pm	27 July 2023		Soil Collapse
Lacmaan		Road	National (tertiary)	K0400+400 - K0400+420, Lacmaan, Besao, Mt. Province	OLP - ONE LANE PASSABLE	27 July 2023	04:10 pm	27 July 2023		Soil Collapse
Banguitan		Road	National (tertiary)	K0407+250 - K0407+290, Banguitan, Besao, Mt. Province	OLP - ONE LANE PASSABLE	31 July 2023	09:05 am	27 July 2023		Soil Collapse
No breakdown	1									
		Road	National (tertiary)	K0414+200 - K0414+250, Mt. Province	OLP - ONE LANE PASSABLE	02 August 2023	04:00 pm	01 August 2023		Soil collapse
Sagada	1									

REGION   PROVINCE   CITY /MUNICIPALITY   BARANGAY		TYPE	CLASSIFICATION	ROAD SECTION/BRIDGE	STATUS	DATE REPORTED (passable)	TIME REPORTED (passable)	DATE REPORTED (not passable)	TIME REPORTED (not passable)	REMARKS
Antadao		Road	National (tertiary)	K0390+900, Antadao, Sagada, Mt. Province	NPATV - NOT PASSABLE ALL TYPES VEHICLES			30 July 2023		Collapsed pavement; CLOSED TO TRAFFIC on July 30, 2023 Section under contract Alternate Route: 1. Balili - Suyo - Sagada Provincial Road
Natonin	1									
Pudo		Road	National (tertiary)	K0461+450 - K0431+480 (Corrected from K0341+600), Pudo, Natonin, Mt. Province	OLP - ONE LANE PASSABLE	31 July 2023	04:26 pm	31 July 2023	04:01 pm	Soil Collapse; Closed to traffic on July 31, 2023 at 04:01 PM but was OPENED TO TRAFFIC (ONE LANE PASSABLE) on 04:26 PM
Paracelis	8									
Bacarri		Road	National (tertiary)	K0463+090 - K0463+102, Bacarri, Paracelis, Mt. Province	PATV - PASSABLE ALL TYPES VEHICLES	27 July 2023		27 July 2023		Road Slip; Damaged Slope Protection
Bacarri		Road	National (tertiary)	K0464+180 - K0464+190, Bacarri, Paracelis, Mt. Province	PATV - PASSABLE ALL TYPES VEHICLES	27 July 2023		27 July 2023		Road Slip
Poblacion		Road	National (tertiary)	K0464+280 - K0464+290, Poblacion, Paracelis, Mt. Province	PATV - PASSABLE ALL TYPES VEHICLES	27 July 2023		27 July 2023		Road Slip; Damaged RCPC
Poblacion		Road	National (tertiary)	K0471+525 - K0471+535, Poblacion, Paracelis, Mt. Province	PATV - PASSABLE ALL TYPES VEHICLES	27 July 2023		27 July 2023		Road Slip; Damaged Slope Protection
Poblacion		Road	National (tertiary)	K0472+250 - K0472+270, Poblacion, Paracelis, Mt. Province	PATV - PASSABLE ALL TYPES VEHICLES	27 July 2023		27 July 2023		Road Slip; Damaged Slope Protection
Palitud		Road	National (tertiary)	K0472+250 - K0472+300, Palitud, Paracelis, Mt. Province	PATV - PASSABLE ALL TYPES VEHICLES	27 July 2023		27 July 2023		Road Slip; Damaged Slope Protection

REGION   PROVINCE   CITY /MUNICIPALITY   BARANGAY		TYPE	CLASSIFICATION	ROAD SECTION/BRIDGE	STATUS	DATE REPORTED (passable)	TIME REPORTED (passable)	DATE REPORTED (not passable)	TIME REPORTED (not passable)	REMARKS
Palitud		Road	National (tertiary)	K0478+050 - K0478+150, Palitud, Paracelis, Mt. Province	PATV - PASSABLE ALL TYPES VEHICLES	27 July 2023		27 July 2023		Road Slip; Damaged Slope Protection
Palitud		Road	National (tertiary)	K0479+490 - K0479+550, Palitud, Paracelis, Mt. Province	PATV - PASSABLE ALL TYPES VEHICLES	27 July 2023		27 July 2023		Road Slip; Damaged Slope Protection
<b>NCR</b>	4									
<b>NCR</b>	4									
Manila	1									
PADRE FAURA		Road	Barangay	PADRE FAURA	PATV - PASSABLE ALL TYPES VEHICLES	30 July 2023	07:00 am	30 July 2023	03:37 am	19 inches deep
Valenzuela	2									
cor. Cuevas, Dalandanan		Road	Barangay	cor. Cuevas, Dalandanan	PATV - PASSABLE ALL TYPES VEHICLES	30 July 2023	11:00 am	30 July 2023	08:00 am	10-13 inches deep
G. Lazaro, Dalandanan		Road	Barangay	G. Lazaro, Dalandanan	PATV - PASSABLE ALL TYPES VEHICLES	30 July 2023	11:00 am	30 July 2023	08:00 am	25-30 inches deep
Caloocan	1									
Brgy. 180 Crispulo St.		Road	Barangay	Brgy. 180 Crispulo St.	PATV - PASSABLE ALL TYPES VEHICLES	30 July 2023	11:00 am	30 July 2023	08:00 am	20-25 inches deep

**POWER as of (August 23, 2023 08:00)**

REGION   PROVINCE   CITY /MUNICIPALITY   BARANGAY		TYPE	SERVICE PROVIDER	DATE OF INTERRUPTION/ OUTAGE	TIME OF INTERRUPTION/ OUTAGE	DATE RESTORED	TIME RESTORED	REMARKS
<b>GRAND TOTAL</b>	304							
<b>REGION 1</b>	112							
<b>ILOCOS NORTE</b>	11							
Pasquin	1							

REGION   PROVINCE   CITY /MUNICIPALITY   BARANGAY		TYPE	SERVICE PROVIDER	DATE OF INTERRUPTION/ OUTAGE	TIME OF INTERRUPTION/ OUTAGE	DATE RESTORED	TIME RESTORED	REMARKS
Municipal-wide		Interruption	INEC	25 July 2023	10:20			Due to crane accident. On going restorations efforts.
Burgos	1							
Municipal-wide		Interruption	INEC	25 July 2023	10:20			Due to crane accident. On going restorations efforts.
Bangui	1							
Municipal-wide		Interruption	INEC	25 July 2023	10:20			Due to crane accident. On going restorations efforts.
Adams	1							
Municipal-wide		Interruption	INEC	25 July 2023	11:00	25 July 2023	09:29	
Bacarra	1							
Municipal-wide		Interruption	INEC	25 July 2023	10:20			Due to crane accident. On going restorations efforts.
Pagudpud	1							
Municipal-wide		Interruption	INEC	25 July 2023	10:20			- Experienced power interruption at 3:42 AM, 25 July 2023, and was restored at 9:30 AM on the same day. - Due to a crane accident. Ongoing restoration efforts.
Dumalneg	1							
Municipal-wide		Interruption	INEC	25 July 2023	10:20			Due to crane accident. On going restorations efforts.
Paoay	1							
Municipal-wide		Interruption	INEC	25 July 2023	23:00			
Marcos	1							
Municipal-wide		Interruption	INEC	26 July 2023	06:00			
Sarrat	1							
Municipal-wide		Interruption	INEC	26 July 2023	05:00			
Badoc	1							
Municipal-wide		Interruption	INEC	26 July 2023	06:00			
<b>LA UNION</b>	<b>19</b>							
Burgos	1							
Municipal-wide		Interruption	LUELCO	26 July 2023	14:48			

REGION   PROVINCE   CITY /MUNICIPALITY   BARANGAY		TYPE	SERVICE PROVIDER	DATE OF INTERRUPTION/ OUTAGE	TIME OF INTERRUPTION/ OUTAGE	DATE RESTORED	TIME RESTORED	REMARKS
San Fernando	1							
Abut		Interruption	LUELCO	25 July 2023	17:05	25 July 2023	17:48	Due to gusty winds
Dalangayan Este		Interruption	LUELCO	25 July 2023	17:05	25 July 2023	17:48	Due to gusty winds
Namtutan		Interruption	LUELCO	25 July 2023	17:05	25 July 2023	17:48	Due to gusty winds
Pias		Interruption	LUELCO	25 July 2023	17:05	25 July 2023	17:48	Due to gusty winds
Camansi		Interruption	LUELCO	25 July 2023	17:05	25 July 2023	17:48	Due to gusty winds
Santiago Sur		Interruption	LUELCO	25 July 2023	17:05	25 July 2023	17:48	Due to gusty winds
Saoay		Interruption	LUELCO	25 July 2023	17:05	25 July 2023	17:48	Due to gusty winds
Pagudpud		Interruption	LUELCO	25 July 2023	17:05	25 July 2023	17:48	Due to gusty winds
Bangbangolan		Interruption	LUELCO	25 July 2023	15:23			Due to gusty winds
Pacpaco		Interruption	LUELCO	25 July 2023	15:19			Due to gusty winds
Brgy. 1		Interruption	LUELCO	26 July 2023	20:30			Due to heavy rains
17 Barangay		Interruption	LUENCO	26 July 2023	00:00			Due to heavy rain
Aringay	1							
San Eugenio		Interruption	LUELCO	25 July 2023	18:30	25 July 2023	22:00	Pre-emptive shutdown
Samara		Interruption	LUELCO	25 July 2023	19:00	25 July 2023	22:00	Pre-emptive shutdown
Santa Rita East		Interruption	LUELCO	25 July 2023	18:30	27 July 2023	07:00	Pre-emptive shutdown
San Simon East		Interruption	LUELCO	25 July 2023	18:30	27 July 2023	07:00	Pre-emptive shutdown
San Simon West		Interruption	LUELCO	25 July 2023	18:30	27 July 2023	07:00	Pre-emptive shutdown
Santa Cecilia		Interruption	LUELCO	25 July 2023	18:30	27 July 2023	07:00	Pre-emptive shutdown
Purok 9		Interruption	LUELCO	25 July 2023	18:30			
Rosario	1							
Municipal-wide		Interruption	LUELCO	25 July 2023	23:50	26 July 2023	02:00	Gusty winds
Bangar	1							
Municipal-wide		Interruption	LUELCO	26 July 2023	03:15			
Tubao	1							
Halog East		Interruption	LUELCO	26 July 2023	21:00			- Municipal-wide power interruption was experienced on 26 July 2023, 12:15 AM. - Power was restored on 26 July 2023, 2:00 AM.

REGION   PROVINCE   CITY /MUNICIPALITY   BARANGAY		TYPE	SERVICE PROVIDER	DATE OF INTERRUPTION/ OUTAGE	TIME OF INTERRUPTION/ OUTAGE	DATE RESTORED	TIME RESTORED	REMARKS
Rizal		Interruption	LUELCO	26 July 2023	07:00			- Municipal-wide power interruption was experienced on 26 July 2023, 12:15 AM. - Power was restored on 26 July 2023, 2:00 AM.
Magsaysay		Interruption	LUELCO	26 July 2023	07:00			- Municipal-wide power interruption was experienced on 26 July 2023, 12:15 AM. - Power was restored on 26 July 2023, 2:00 AM.
Some parts of Amallapay		Interruption	LUELCO	26 July 2023	07:00			- Municipal-wide power interruption was experienced on 26 July 2023, 12:15 AM. - Power was restored on 26 July 2023, 2:00 AM.
Santol	1							
Municipal-wide		Interruption	LUELCO	26 July 2023	07:00			Previously reported power interruption on 25 July 2023
Sudipen	1							
Ilocano		Interruption	LUELCO	25 July 2023	21:45			
Santo Tomas	1							
Patac		Interruption	LUELCO	27 July 2023	09:32			Due to strong winds
Lomboy		Interruption	LUELCO	27 July 2023	09:08			Due to strong winds
Casabaan		Interruption	LUELCO	27 July 2023	09:32			Due to strong winds
Patac		Interruption	LUELCO	25 July 2023	20:00			
Ubagan		Interruption	LUELCO	25 July 2023	20:00			
Casantaan		Interruption	LUELCO	25 July 2023	20:00			
Agoo	1							
49 barangays		Interruption	LUELCO	26 July 2023	18:30			
Bacnotan	1							
18 barangays		Interruption	LUECO	26 July 2023	00:00			
Bagulin	1							
Municipal-wide		Interruption	LUECO	26 July 2023	02:00			
Balaoan	1							
Poblacion Area		Interruption	LUECO	26 July 2023	00:55			



REGION   PROVINCE   CITY /MUNICIPALITY   BARANGAY		TYPE	SERVICE PROVIDER	DATE OF INTERRUPTION/ OUTAGE	TIME OF INTERRUPTION/ OUTAGE	DATE RESTORED	TIME RESTORED	REMARKS
Bauang	1							
Upper San Agustin		Interruption	LUECO	26 July 2023	10:00			
Caba	1							
Poblacion Sur		Interruption	LUECO	25 July 2023	21:00	26 July 2023		
Juan Cartas		Interruption	LUECO	25 July 2023		26 July 2023		
San Carlos		Interruption	LUECO	25 July 2023		26 July 2023		
Luna	1							
Some barangays		Interruption	LUECO	25 July 2023	21:00	26 July 2023		Restored
Pugo	1							
Some barangays		Interruption	LUECO	25 July 2023	19:00			
San Gabriel	1							
Upland barangays		Interruption	LUECO	26 July 2023				
San Juan	1							
20 Barangay		Interruption	LUECO	26 July 2023	09:00			
<b>PANGASINAN</b>	<b>47</b>							
Agno	1							
Patar		Interruption	PANELCO I	25 July 2023	09:00	25 July 2023	14:15	Restored
Macaboboni		Interruption	PANELCO I	25 July 2023	15:16			
Bangan-Oda, Purok Masagana		Interruption	PANELCO I	25 July 2023	16:40			
Patar, Purok Narukbos		Interruption	PANELCO I	25 July 2023	09:00	25 July 2023	14:15	Restored
Patar, Purok Talna		Interruption	PANELCO I	25 July 2023	09:00	25 July 2023	14:15	Restored
Patar, Purok Tunos		Interruption	PANELCO I	25 July 2023	09:00	25 July 2023	14:15	Restored
Macaboboni		Interruption	PANELCO I	25 July 2023	15:16	25 July 2023	14:15	Restored
Bangan-Oda, Purok Masagana		Interruption	PANELCO I	25 July 2023	16:40	25 July 2023	14:15	Restored
Brgy. Boboy		Interruption	PANELCO I	25 July 2023	20:45	25 July 2023	14:15	Restored
Bayambang	1							
San Gabriel 1		Interruption	CENPELCO	25 July 2023	17:00			
San Gabriel 1st		Interruption	CENPELCO	25 July 2023	17:00	25 July 2023	14:15	Restored
Bani	1							
San Miguel		Interruption	PANELCO I	25 July 2023	20:13	25 July 2023	20:23	
Ranom Iloco		Interruption	PANELCO I	25 July 2023	22:30	26 July 2023	16:24	Restored
Aporao		Interruption	PANELCO I	27 July 2023	22:30	29 July 2023	17:00	- Municipal-wide power interruption on 26 July 2023. - Restored

REGION   PROVINCE   CITY /MUNICIPALITY   BARANGAY		TYPE	SERVICE PROVIDER	DATE OF INTERRUPTION/ OUTAGE	TIME OF INTERRUPTION/ OUTAGE	DATE RESTORED	TIME RESTORED	REMARKS
Luac Zone 1& 2		Interruption	PANELCO I	27 July 2023	22:30	29 July 2023	17:00	- Municipal-wide power interruption on 26 July 2023. - Restored
Poblacion Zone 3		Interruption	PANELCO I	27 July 2023	22:30	29 July 2023	17:00	- Municipal-wide power interruption on 26 July 2023. - Restored
San Miguel Zone 6		Interruption	PANELCO I	27 July 2023	22:30	29 July 2023	17:00	- Municipal-wide power interruption on 26 July 2023. - Restored
Macabiti		Interruption	PANELCO I	27 July 2023	22:30	29 July 2023	17:00	- Municipal-wide power interruption on 26 July 2023. - Restored
Tipor Zone 2		Interruption	PANELCO I	27 July 2023	22:30	29 July 2023	17:00	- Municipal-wide power interruption on 26 July 2023. - Restored
Tipor Zone 2		Interruption	DECORP	25 July 2023	17:44	25 July 2023	19:38	Power was restored except for Brgy. Bolaoen, and Brgy. Aramal.
San Fabian	1							
		Interruption	DECORP	25 July 2023	17:44	25 July 2023	19:38	
Barangay Inmalog Norte		Interruption	DECORP	25 July 2023	18:00			
Barangay Colisao		Interruption	DECORP	25 July 2023	23:00			
Barangay Bolaoen		Interruption	DECORP	25 July 2023	17:44	26 July 2023	14:00	
Barangay Inmalog Norte		Interruption	DECORP	25 July 2023	17:00	26 July 2023	14:00	Zone 7
Barangay Inmalog Norte		Interruption	DECORP	25 July 2023	18:00	26 July 2023	15:00	Zone 5, 6, & 4
Barangay Inmalog Norte		Interruption	DECORP	25 July 2023	18:00	26 July 2023	16:00	Zone 1, 2, & 3
Brgy. Colisao		Interruption	DECORP	25 July 2023	23:00			
Alaminos	1							
Amandiego Zone 2,3,5,6		Interruption	PANELCO	25 July 2023	22:06	26 July 2023	02:30	
Santa Maria (Zone 4)		Interruption	PANELCO	25 July 2023	18:23			
San Vicente		Interruption	PANELCO	25 July 2023	19:15	25 July 2023	22:30	
Bisocol		Interruption	PANELCO	25 July 2023	22:20	26 July 2023	02:30	
Poblacion (Pandayan)		Interruption	PANELCO	25 July 2023	22:23	26 July 2023	02:30	
Tanaytay (Zone 4, 5)		Interruption	PANELCO	25 July 2023	23:30	26 July 2023	02:30	
San Roque		Interruption	PANELCO I	25 July 2023	18:10	26 July 2023	07:00	Restored

REGION   PROVINCE   CITY /MUNICIPALITY   BARANGAY		TYPE	SERVICE PROVIDER	DATE OF INTERRUPTION/ OUTAGE	TIME OF INTERRUPTION/ OUTAGE	DATE RESTORED	TIME RESTORED	REMARKS
Bued (Centro, Zone 5)		Interruption	PANELCO I	25 July 2023	18:24	26 July 2023	15:15	Restored
Balayang		Interruption	PANELCO I	25 July 2023	19:30	26 July 2023	17:00	Restored
Sta. Maria (Zone 4)		Interruption	PANELCO I	25 July 2023	18:23	26 July 2023	07:00	Restored
Amandiego (Zone 2,3,5,6)		Interruption	PANELCO I	25 July 2023	20:06	26 July 2023	02:30	Restored
Bisocol		Interruption	PANELCO I	25 July 2023	20:20	26 July 2023	02:30	Restored
Poblacion (Pandayan)		Interruption	PANELCO I	25 July 2023	20:23	26 July 2023	02:30	Restored
Tanaytay (Zone 4,5)		Interruption	PANELCO I	25 July 2023	21:30	26 July 2023	02:30	Restored
San Vicente		Interruption	PANELCO I	25 July 2023	19:15	26 July 2023	07:00	Restored
Cabatuan (purok 2, 3, 4)		Interruption	PANELCO I	26 July 2023	10:00	27 July 2023	07:00	Restored
Balinmanok, San Jose		Interruption	PANELCO I	26 July 2023	10:49	27 July 2023	07:00	Restored
Putrido, Dulacac		Interruption	PANELCO I	26 July 2023	10:53	27 July 2023	07:00	Restored
Cayucay (Sitio quesques)		Interruption	PANELCO I	26 July 2023	11:08	27 July 2023	07:00	Restored
Baleyadaan (Centro)		Interruption	PANELCO I	26 July 2023	11:52	27 July 2023	07:00	Restored
Polo		Interruption	PANELCO I	26 July 2023	00:17	27 July 2023	07:00	Restored
San Jose Zone 2		Interruption	PANELCO I	26 July 2023	22:49	27 July 2023	07:00	Restored
Dulacac (Zone 1, 2, 3, 5)		Interruption	PANELCO I	26 July 2023	22:53	27 July 2023	07:00	Restored
Polo Sto. Bayawas		Interruption	PANELCO I	27 July 2023	16:33	28 July 2023	07:00	Restored
Labrador	1							
Municipal-wide		Interruption	PANELCO	25 July 2023				
Mangatarem	1							
16 Barangay		Interruption	CENPELCO	26 July 2023	03:00			
Brgy. Bantocaling		Interruption	CENPELCO	26 July 2023	03:00	27 July 2023		Restored
Brgy. Bantay		Interruption	CENPELCO	26 July 2023	03:00			
Brgy. Bogtong Bolo		Interruption	CENPELCO	26 July 2023	03:00			
Brgy. Suaco		Interruption	CENPELCO	26 July 2023	03:00			
Brgy. Tococ Barikir		Interruption	CENPELCO	26 July 2023	03:00			
Cabaluyan 2nd		Interruption	CENPELCO	26 July 2023	03:00			
Cacaoiten		Interruption	CENPELCO	26 July 2023	03:00			
Casilagan		Interruption	CENPELCO	26 July 2023	03:00			
Olo Cafabrosan		Interruption	CENPELCO	26 July 2023	03:00			
Tagac		Interruption	CENPELCO	26 July 2023	03:00			
Sapang		Interruption	CENPELCO	26 July 2023	03:00			
Nagulayan East and West		Interruption	CENPELCO	26 July 2023	03:00			
Dorongan Vergara		Interruption	CENPELCO	26 July 2023	03:00			

REGION   PROVINCE   CITY /MUNICIPALITY   BARANGAY		TYPE	SERVICE PROVIDER	DATE OF INTERRUPTION/ OUTAGE	TIME OF INTERRUPTION/ OUTAGE	DATE RESTORED	TIME RESTORED	REMARKS
Linmansangan		Interruption	CENPELCO	26 July 2023	03:00			
Cabaluyan 1st		Interruption	CENPELCO	26 July 2023	08:00			
Cabaruan		Interruption	CENPELCO	26 July 2023	08:00			
Macarang		Interruption	CENPELCO	26 July 2023	08:00			
Nancalasan		Interruption	CENPELCO	26 July 2023	08:00			
Malabobo		Interruption	CENPELCO	26 July 2023	08:00			
Pampano		Interruption	CENPELCO	26 July 2023	08:00			
Calombuyan Sur		Interruption	CENPELCO	26 July 2023	08:00			
Talogtog		Interruption	CENPELCO	26 July 2023	08:00			
Pacalat		Interruption	CENPELCO	26 July 2023	08:00			
Ponglo		Interruption	CENPELCO	26 July 2023	08:00			
Quetegan		Interruption	CENPELCO	26 July 2023	08:00			
Tococ Barikir		Interruption	CENPELCO	28 July 2023	11:51			
Dorongan Linmansangan		Interruption	CENPELCO	28 July 2023	11:51			
Caoile Olegario		Interruption	CENPELCO	28 July 2023	11:51			
Lawak-Langka		Interruption	CENPELCO	28 July 2023	11:51			
Caturay sur		Interruption	CENPELCO	28 July 2023	14:55			
Caturay norte		Interruption	CENPELCO	28 July 2023	14:55			
Pampano		Interruption	CENPELCO	28 July 2023	14:55			
Bedania		Interruption	CENPELCO	28 July 2023	14:55			
Buaya		Interruption	CENPELCO	28 July 2023	14:55			
Dorongan Valerio		Interruption	CENPELCO	26 July 2023	03:00			
Dorongan Ketaket		Interruption	CENPELCO	28 July 2023				
Dorongan Sawat		Interruption	CENPELCO	28 July 2023				
Salbante		Interruption	CENPELCO	28 July 2023				
Dor. Linmansangan		Interruption	CENPELCO	28 July 2023	14:55			
Bolinao	1							
		Interruption	PANELCO I	25 July 2023	17:15	25 July 2023	17:17	Restored
Calasiao	1							
		Outage	CENPELCO	25 July 2023	16:30	25 July 2023	20:00	Restored
Bugallon	1							
Magtaking		Outage	CENPELCO	25 July 2023	17:00	25 July 2023	22:00	Restored
Umanday		Outage	CENPELCO	25 July 2023	17:00	25 July 2023	22:00	Restored
Samat		Outage	CENPELCO	25 July 2023	17:00	25 July 2023	22:00	Restored

REGION   PROVINCE   CITY /MUNICIPALITY   BARANGAY		TYPE	SERVICE PROVIDER	DATE OF INTERRUPTION/ OUTAGE	TIME OF INTERRUPTION/ OUTAGE	DATE RESTORED	TIME RESTORED	REMARKS
Asinan		Outage	CENPELCO	25 July 2023	17:00	25 July 2023	22:00	Restored
Magtaking		Interruption	CENPELCO	25 July 2023	17:00	25 July 2023	22:00	Restored
Umanday		Interruption	CENPELCO	25 July 2023	17:00	25 July 2023	22:00	Restored
Samat		Interruption	CENPELCO	25 July 2023	17:00	25 July 2023	22:00	Restored
Asinan		Interruption	CENPELCO	25 July 2023	17:00	25 July 2023	22:00	Restored
San Francisco		Interruption	CENPELCO	25 July 2023	17:00	25 July 2023	22:00	Restored
Buenlag		Interruption	CENPELCO	25 July 2023	17:00	25 July 2023	22:00	Restored
Polong		Interruption	CENPELCO	25 July 2023	17:00	25 July 2023	22:00	Restored
Pantal		Interruption	CENPELCO	25 July 2023	17:00	25 July 2023	22:00	Restored
Portic		Interruption	CENPELCO	25 July 2023	17:00	25 July 2023	22:00	Restored
Hacienda		Interruption	CENPELCO	25 July 2023	17:00	25 July 2023	22:00	Restored
Gueset		Interruption	CENPELCO	25 July 2023	17:00	25 July 2023	22:00	Restored
Salasa		Interruption	CENPELCO	25 July 2023	17:00	25 July 2023	22:00	Restored
Panagascasan		Interruption	CENPELCO	25 July 2023	17:00	25 July 2023	22:00	Restored
Magtaking		Outage	CENPELCO	26 July 2023	05:00	25 July 2023	08:00	Restored
Gueset		Outage	CENPELCO	26 July 2023	05:00	25 July 2023	22:00	Restored
Lingayen	1							
Estanza		Interruption	CENPELCO	25 July 2023	19:30	26 July 2023	07:00	Restored
Namolan		Interruption	CENPELCO	25 July 2023	19:58	26 July 2023	07:00	Restored
Estanza		Interruption	CENPELCO	25 July 2023	19:30	26 July 2023	15:30	Restored
Namolan		Interruption	CENPELCO	25 July 2023	19:58	26 July 2023	11:45	Restored
Matalava		Interruption	CENPELCO	25 July 2023	20:00	26 July 2023	12:22	Restored
Malimpuec		Interruption	CENPELCO	26 July 2023	06:45	26 July 2023	15:30	Restored
Balangobong		Interruption	CENPELCO	26 July 2023	04:00	26 July 2023	15:30	Restored
Domalandan East		Interruption	CENPELCO	26 July 2023	04:00	26 July 2023	15:30	Restored
Domalandan West		Interruption	CENPELCO	27 July 2023	10:00	26 July 2023	15:30	Restored
Capandanan		Interruption	CENPELCO	26 July 2023	03:00	26 July 2023	16:24	Restored
Pangapisan North		Interruption	CENPELCO	26 July 2023	19:00	25 July 2023	20:00	Restored
Pangapisan North		Interruption	CENPELCO	25 July 2023	21:00	26 July 2023	02:00	Restored
Pangapisan North		Interruption	CENPELCO	26 July 2023	03:00	25 July 2023	04:00	Restored
Domalandan West		Interruption	CENPELCO	28 July 2023	22:00	29 July 2023	04:00	Restored
Libsong East		Interruption	CENPELCO	26 July 2023	21:00	26 July 2023	14:21	Restored
Wawa		Interruption	CENPELCO	26 July 2023	15:10	26 July 2023	07:00	Restored
Sabangan		Interruption	CENPELCO	26 July 2023	19:30	26 July 2023	16:24	Restored

REGION   PROVINCE   CITY /MUNICIPALITY   BARANGAY		TYPE	SERVICE PROVIDER	DATE OF INTERRUPTION/ OUTAGE	TIME OF INTERRUPTION/ OUTAGE	DATE RESTORED	TIME RESTORED	REMARKS
Province-Wide	47							
Arwas		Interruption	PANELCO I	26 July 2023	15:30	29 July 2023	17:00	Restored
Banog Sur		Interruption	PANELCO I	26 July 2023	15:30	26 July 2023		Restored
Calabeng		Interruption	PANELCO I	27 July 2023	22:30	29 July 2023	17:00	Restored
Colayo		Interruption	PANELCO I	27 July 2023	22:30	29 July 2023	17:00	Restored
Dacap Norte		Interruption	PANELCO I	26 July 2023	15:30	29 July 2023	17:00	Restored
Dacap Sur Sitio Ulanan		Interruption	PANELCO I	27 July 2023	22:30	29 July 2023	17:00	Restored
Quinaoayanan		Interruption	PANELCO I	27 July 2023	22:30	29 July 2023	17:00	Restored
San Jose		Interruption	PANELCO I	26 July 2023	15:30	26 July 2023		Restored
Mapandan	1							
Caviernesan		Interruption	GENPELCO	26 July 2023	08:00			
Manaoag	1							
Pao		Outage	PANELCO II	26 July 2023	02:00	26 July 2023		Restored
Lipit Sur		Outage	PANELCO II	26 July 2023	02:00	26 July 2023		Restored
Pugaro		Outage	PANELCO II	26 July 2023	02:00	26 July 2023		Restored
Aguilar	1							
Municipal-wide		Interruption	GENPELCO	26 July 2023	04:03	26 July 2023	04:08	Restored
Asingan	1							
Sanchez		Interruption	PANELCO III	25 July 2023	19:00	25 July 2023	22:46	Restored
Cabalitian		Interruption	PANELCO III	25 July 2023	19:00	25 July 2023	22:46	Restored
Binalonan	1							
Barangay Moreno		Interruption	PANELCO III	26 July 2023	19:59			
Pasileng Sur		Interruption	PANELCO III	26 July 2023				
Vacante		Interruption	PANELCO III	26 July 2023				
Mangcasuy.		Interruption	PANELCO III	26 July 2023				
San Felipe Sur		Interruption	PANELCO III	26 July 2023		26 July 2023		Restored immediately
Mendoza St		Interruption	PANELCO III	26 July 2023		26 July 2023		Restored immediately.
Brgy. Poblacion		Interruption	PANELCO III	26 July 2023		26 July 2023		Restored immediately.
Sts. Maria		Interruption	PANELCO III	26 July 2023				
Rosales	1							
Guling		Outage	PANELCO III	25 July 2023		26 July 2023		Restored
Colling		Interruption	PANELCO III	25 July 2023		26 July 2023		Restored
San Pedro East		Interruption	PANELCO III	25 July 2023		26 July 2023		Restored
Cabalaoangan Norte		Interruption	PANELCO III	25 July 2023		27 July 2023		Restored

REGION   PROVINCE   CITY /MUNICIPALITY   BARANGAY		TYPE	SERVICE PROVIDER	DATE OF INTERRUPTION/ OUTAGE	TIME OF INTERRUPTION/ OUTAGE	DATE RESTORED	TIME RESTORED	REMARKS
Cabalaoangan Sur		Interruption	PANELCO III	25 July 2023		27 July 2023		Restored
<b>ILOCOS SUR</b>	<b>34</b>							
Sinait	1							
Municipal-wide		Interruption	ISECO	25 July 2023	22:10	27 July 2023	20:28	3 barangays were partially restored. - Paratong - Rang-ay - Macabiog
Santa	1							
Municipal-wide		Interruption	ISECO	25 July 2023	15:50	25 July 2023	20:28	
Municipal-wide		Interruption	ISECO	25 July 2023	21:00	25 July 2023	08:28	
Nagbukel	1							
Municipal-wide		Interruption	ISECO	25 July 2023	17:00	25 July 2023	20:28	
Municipal-wide		Interruption	ISECO	26 July 2023	21:30			
San Vicente	1							
Municipal-wide		Outage	ISECO	25 July 2023	20:00	27 July 2023	22:30	
Municipal-wide		Interruption	ISECO	25 July 2023	11:30	28 July 2023	17:00	Partially power restored: - Bayubay Sur - Poblacion - Lubong
Quirino	1							
Municipal-wide		Interruption	MOPRECO	25 July 2023	22:00			
Sta. Catalina	1							
Municipal-wide		Interruption	ISECO	25 July 2023	20:00	25 July 2023	22:19	
Bantay	1							
Municipal-wide		Interruption	ISECO	25 July 2023	20:00			
Mira		Interruption	ISECO	25 July 2023				
Naguindayan		Interruption	ISECO	25 July 2023		28 July 2023		
Ora		Interruption	ISECO	25 July 2023				
Paing		Interruption	ISECO	25 July 2023				
Puspos		Interruption	ISECO	25 July 2023				
Quimmarayan		Interruption	ISECO	25 July 2023				
Sagneb		Interruption	ISECO	25 July 2023				
Sagpat		Interruption	ISECO	25 July 2023				
San Isidro		Interruption	ISECO	25 July 2023		27 July 2023		
San Julian		Interruption	ISECO	25 July 2023		27 July 2023		

REGION   PROVINCE   CITY /MUNICIPALITY   BARANGAY		TYPE	SERVICE PROVIDER	DATE OF INTERRUPTION/ OUTAGE	TIME OF INTERRUPTION/ OUTAGE	DATE RESTORED	TIME RESTORED	REMARKS
San Mariano		Interruption	ISECO	25 July 2023				
Sinabaan		Interruption	ISECO	25 July 2023				
Taquiporo		Interruption	ISECO	25 July 2023				
Taleb		Interruption	ISECO	25 July 2023				
Tay-ac		Interruption	ISECO	25 July 2023		27 July 2023		
An-annam		Interruption	ISECO	25 July 2023		28 July 2023		
Agay		Interruption	ISECO	25 July 2023		28 July 2023		
Bgy. I		Interruption	ISECO	25 July 2023		28 July 2023		
Brgy. II		Interruption	ISECO	25 July 2023		28 July 2023		
Brgy. III		Interruption	ISECO	25 July 2023		28 July 2023		
Brgy. IV		Interruption	ISECO	25 July 2023				
Brgy. V		Interruption	ISECO	25 July 2023		27 July 2023		
Brgy. VI		Interruption	ISECO	25 July 2023		27 July 2023		
Bulag		Interruption	ISECO	25 July 2023				
Buquig		Interruption	ISECO	25 July 2023		28 July 2023		
Baleleng		Interruption	ISECO	25 July 2023		27 July 2023		
Cabalanggan		Interruption	ISECO	25 July 2023				
Cabaraon		Interruption	ISECO	25 July 2023		28 July 2023		
Cabusligan		Interruption	ISECO	25 July 2023				
Capangdaanan		Interruption	ISECO	25 July 2023				
Guimod		Interruption	ISECO	25 July 2023				
Lingsat		Interruption	ISECO	25 July 2023		28 July 2023		
Malingeb		Interruption	ISECO	25 July 2023				
Sta. Lucia	1							
Paratong		Interruption	ISECO-STA CRUZ	25 July 2023	18:00	25 July 2023	19:00	
Luba		Interruption	ISECO-STA CRUZ	25 July 2023	18:30	25 July 2023	19:30	
Ayusan		Interruption	ISECO-STA CRUZ	25 July 2023	17:30	25 July 2023	22:30	
Sabuanan		Interruption	ISECO-STA CRUZ	25 July 2023	19:30	25 July 2023	21:00	
Vical		Interruption	ISECO-STA CRUZ	25 July 2023	00:00			
Suagayan		Interruption	ISECO-STA CRUZ	25 July 2023	00:00			
Pila West		Interruption	ISECO-STA CRUZ	25 July 2023	23:00			
Paoc Norte		Interruption	ISECO-STA CRUZ	25 July 2023	23:00	25 July 2023	00:00	
Lubong		Interruption	ISECO-STA CRUZ	25 July 2023	23:00			
Catayagan		Interruption	ISECO-STA CRUZ	25 July 2023	00:00			



REGION   PROVINCE   CITY /MUNICIPALITY   BARANGAY		TYPE	SERVICE PROVIDER	DATE OF INTERRUPTION/ OUTAGE	TIME OF INTERRUPTION/ OUTAGE	DATE RESTORED	TIME RESTORED	REMARKS
Barangubong		Interruption	ISECO-STA CRUZ	25 July 2023	00:00			
Arangin		Interruption	ISECO-STA CRUZ	25 July 2023	22:30	25 July 2023	23:00	
Sto. Domingo	1							
Municipal-wide		Interruption	ISECO	25 July 2023	20:00	25 July 2023	22:19	
Alilem	1							
Some Part Barangay Alilem daya		Interruption		25 July 2023	20:00			Due to sparking of transformer
Barangay Anaao		Interruption		25 July 2023	19:30			
Kiat		Interruption		25 July 2023	20:00			
Poblacion (Alilem Daya)		Interruption	ISECO-STA CRUZ	26 July 2023	02:10	28 July 2023	09:18	
Amilongan		Interruption	ISECO-STA CRUZ	25 July 2023	20:00			
Batbato		Interruption		25 July 2023	20:00			
Daddaay		Interruption		25 July 2023	20:00			
Sta. Maria	1							
Municipal-wide		Interruption		25 July 2023	21:42			
San Esteban	1							
Municipal-wide		Interruption	ISECO	25 July 2023	22:00			Due to strong winds, fallen trees and flying debris.
Banayoyo	1							
Guardia		Interruption	ISECO-CANDON	25 July 2023	23:30			
Montero		Interruption	ISECO-CANDON	25 July 2023	23:28			
Lintic		Interruption	ISECO-CANDON	25 July 2023	23:40			
Naguimba		Interruption	ISECO-CANDON	25 July 2023	23:45			
Casilagan sur - Pila Road		Interruption	ISECO-CANDON	25 July 2023	23:47			
Poblacion		Interruption	ISECO-CANDON	26 July 2023	01:35			
Bagbagotot		Interruption	ISECO-CANDON	26 July 2023	06:42			
Sigay	1							
Municipal-wide		Interruption	ISECO-STA CRUZ	26 July 2023	12:12			
Salcedo	1							
Municipal-wide		Interruption	ISECO	26 July 2023	03:10			
Burgos	1							
Municipal-wide		Interruption	ISECO	25 July 2023				
Cabugao	1							
Some barangays		Interruption	ISECO	25 July 2023	22:00			

REGION   PROVINCE   CITY /MUNICIPALITY   BARANGAY		TYPE	SERVICE PROVIDER	DATE OF INTERRUPTION/ OUTAGE	TIME OF INTERRUPTION/ OUTAGE	DATE RESTORED	TIME RESTORED	REMARKS
Candon	1							
City-wide		Interruption	ISECO	25 July 2023	22:00			Intervention: Free charging at Candon City Hall and every Brgy. Hall
City-wide		Interruption		27 July 2023	09:00			Restoration of power supply is ongoing (some barangays have been restored)
Caoayan	1							
Municipal-wide		Interruption	ISECO	25 July 2023	20:00			
Cervantes	1							
Municipal-wide		Interruption	ISECO	25 July 2023	21:00	29 July 2023	14:00	
Moprico		Interruption		26 July 2023	03:30	29 July 2023	14:00	
Gregorio del Pilar (Concepcion)	1							
Municipal-wide		Interruption	ISECO	25 July 2023	00:00			
Lidlidda	1							
Municipal-wide		Outage	ISECO	25 July 2023	22:00	28 July 2023	13:50	
Santa Lucia	1							
Municipal-wide		Interruption	ISECO	25 July 2023		27 July 2023		Partially restored
Lubong		Interruption	ISECO-SANTA CRUZ	25 July 2023	23:00			
Luba		Interruption	ISECO-SANTA CRUZ	25 July 2023	00:00			
Catayagan		Interruption	ISECO-SANTA CRUZ	25 July 2023	00:00			
Barangubong		Interruption	ISECO-SANTA CRUZ	25 July 2023	00:00	27 July 2023	08:00	
Ayusan		Interruption	ISECO-SANTA CRUZ	25 July 2023	23:00	25 July 2023	00:00	
Damacuag		Interruption	ISECO-STA CRUZ	26 July 2023	17:30			
Some parts of Palali Sur		Outage	ISECO-STA CRUZ	25 July 2023	18:00			
Alincoeg		Outage	ISECO-STA CRUZ	25 July 2023	00:00			
Buliclic		Interruption	ISECO-STA CRUZ	25 July 2023	00:00			
Paoc Sur		Outage	ISECO-STA CRUZ	25 July 2023	18:30			
Quinabalayangan		Outage	ISECO-STA CRUZ	25 July 2023	18:30			
Ronda		Outage	ISECO-STA CRUZ	25 July 2023	18:30			
Some parts of Bgy Paratong		Interruption	ISECO-STA CRUZ	25 July 2023	18:00	25 July 2023	19:00	
Some parts of Bgy. Luba		Interruption	ISECO-STA CRUZ	25 July 2023	18:00			
Some parts of Bgy. Burgos		Interruption	ISECO-STA CRUZ	25 July 2023	17:30	25 July 2023	22:30	
Some parts of Bgy. Ayusan		Interruption	ISECO-STA CRUZ	25 July 2023	17:30	25 July 2023	22:30	

REGION   PROVINCE   CITY /MUNICIPALITY   BARANGAY		TYPE	SERVICE PROVIDER	DATE OF INTERRUPTION/ OUTAGE	TIME OF INTERRUPTION/ OUTAGE	DATE RESTORED	TIME RESTORED	REMARKS
Some parts of Bgy. Sabuanan		Interruption	ISECO-STA CRUZ	25 July 2023	19:30	25 July 2023	21:00	
Suagayan		Interruption	ISECO-STA CRUZ	25 July 2023	00:00			
Salcedo (Baugen)	1							
Municipal-wide		Interruption	ISECO	25 July 2023	23:32			
Municipal-wide		Interruption		26 July 2023	19:45	27 July 2023	19:00	
San Emilio	1							
Municipal-wide		Interruption	ISECO	25 July 2023	22:00			
Barangay Tiagan		Interruption	ISECO-CANDON	25 July 2023	20:45			
Barangay Matibuey		Interruption	ISECO-CANDON	25 July 2023	20:45			
Barangay Lancuas		Interruption	ISECO-CANDON	25 July 2023	21:10			
Barangay Cabaroan		Interruption	ISECO-CANDON	25 July 2023	21:10			
Barangay Paltoc		Interruption	ISECO-CANDON	25 July 2023	21:10			
Barangay San Milliano		Interruption	ISECO-CANDON	25 July 2023	21:10			
San Ildefonso	1							
Municipal-wide		Interruption	ISECO	25 July 2023	20:00			
Santiago	1							
Municipal-wide		Interruption		25 July 2023	23:00			
Municipal-wide		Interruption	ISECO	26 July 2023	16:00	27 July 2023	19:00	Power restoration is still ongoing in some remote areas.
Santa Cruz	1							
Municipal-wide		Interruption	ISECO	26 July 2023	06:00			
Sugpon	1							
Municipal-wide		Interruption	LUELCO	26 July 2023	02:11	29 July 2023	00:40	
Suyo	1							
Municipal-wide		Interruption	ISECO	26 July 2023	14:11	28 July 2023		Partially restored
Urzadan		Interruption	ISECO	26 July 2023	03:15	27 July 2023	17:00	
Patocao		Interruption	ISECO	26 July 2023	03:15			
Uso		Interruption	ISECO	26 July 2023	03:15	27 July 2023	17:15	
Suyo proper		Interruption	ISECO	26 July 2023	03:15			
Man-atong		Interruption	ISECO	25 July 2023	20:00			
Poblacion		Interruption	ISECO	26 July 2023	03:15	27 July 2023	17:00	
Quirino (Angkaki)	1							
Municipal-wide		Interruption	MOPRECO/ ISECO	25 July 2023	20:30			Not yet restored as of 28 July 2023.

REGION   PROVINCE   CITY /MUNICIPALITY   BARANGAY		TYPE	SERVICE PROVIDER	DATE OF INTERRUPTION/ OUTAGE	TIME OF INTERRUPTION/ OUTAGE	DATE RESTORED	TIME RESTORED	REMARKS
Santa Catalina	1							
Municipal-wide		Interruption	ISECO	25 July 2023	20:00	25 July 2023	22:19	
Narvacan	1							
Municipal-wide		Interruption	ISECO	26 July 2023		28 July 2023		Partially restored
Abuor		Interruption	ISECO	26 July 2023	00:10	28 July 2023	21:58	
Paratong		Interruption	ISECO	26 July 2023	01:21	28 July 2023	21:58	
Quinarayan		Interruption	ISECO	26 July 2023	04:21	28 July 2023	14:58	
Codoog		Interruption	ISECO	26 July 2023	04:21	28 July 2023	21:58	
Pantoc		Interruption	ISECO	26 July 2023	01:21			
Dinalaoan		Interruption	ISECO	26 July 2023	01:50			
Salcedo		Interruption	ISECO	26 July 2023	01:50	07 July 2023	19:00	
Sta. Lucia		Interruption	ISECO	26 July 2023	02:20	28 July 2023	21:58	
Margaay		Interruption	ISECO	26 July 2023	01:24			
San Antonio		Interruption	ISECO	26 July 2023	02:35			
Parparya		Interruption	ISECO	25 July 2023	18:41			
Estacia		Interruption	ISECO	25 July 2023	20:32			
Orence		Interruption	ISECO	25 July 2023	18:00	28 July 2023	21:58	
Sulvec		Interruption	ISECO	25 July 2023	20:20	28 July 2023	21:58	
Danglayan		Interruption	ISECO	25 July 2023	18:53			
Nanguneg		Interruption	ISECO	25 July 2023	21:45	28 July 2023	21:58	
Sucoc		Interruption	ISECO	25 July 2023	21:25			
Ambulogan		Interruption	ISECO	25 July 2023	22:31			
Camarao		Interruption	ISECO	25 July 2023	16:21			
Casilagan		Interruption	ISECO	25 July 2023	21:00			
Cagayungan		Interruption	ISECO	25 July 2023	23:28			
Lungog		Interruption	ISECO	25 July 2023	23:27	28 July 2023	21:58	
Galimuyod	1							
Municipal-wide		Outage		26 July 2023	06:34	29 July 2023	12:00	- 23 barangays were totally/partially restored - 1 barangay Baracbac are not yet restored
<b>DAGUPAN</b>	1							
Dagupan	1							
Lucao		Interruption	PANELCO	25 July 2023		25 July 2023		
Pugaro		Interruption	PANELCO	25 July 2023		25 July 2023		

REGION   PROVINCE   CITY /MUNICIPALITY   BARANGAY		TYPE	SERVICE PROVIDER	DATE OF INTERRUPTION/ OUTAGE	TIME OF INTERRUPTION/ OUTAGE	DATE RESTORED	TIME RESTORED	REMARKS
Salapingao		Interruption	PANELCO	25 July 2023		25 July 2023		
Malued		Interruption	PANELCO	25 July 2023		25 July 2023		
Pogo Grande		Interruption	PANELCO	25 July 2023		25 July 2023		
<b>REGION 2</b>	<b>41</b>							
<b>CAGAYAN</b>	<b>29</b>							
Abulug	1							
All barangays		Outage		26 July 2023		01 August 2023	02:00	Fully restored
Alcala	1							
All barangays		Outage		26 July 2023		29 July 2023	10:00	Fully restored
Allacapan	1							
All barangays		Outage		26 July 2023	02:00	27 July 2023	08:00	Fully Restored as of 30 July 2023
Amulung	1							
All barangays		Outage		26 July 2023		01 August 2023	08:00	Fully restored
Aparri	1							
All barangays		Outage		26 July 2023	02:00	01 August 2023	08:00	Fully restored
Baggao	1							
All barangays		Outage		26 July 2023		29 July 2023	10:00	Fully restored
Ballesteros	1							
All barangays		Outage		26 July 2023	02:01	01 August 2023		Fully restored as of August 3, 2023
Buguey	1							
All barangays		Outage		25 July 2023	10:00	27 July 2023	10:00	Fully Restored on 30 July 2023
Camalaniugan	1							
All barangays		Outage		26 July 2023	02:00	01 August 2023		Fully Restored as of 01 August 2023
Claveria	1							
All barangays		Outage		26 July 2023		01 August 2023	08:00	Fully restored
Enrile	1							
All barangays		Outage		26 July 2023		28 July 2023	10:00	Restored
Gattaran	1							
All barangays		Outage		26 July 2023	02:00	27 July 2023	08:00	Fully Restored
Gonzaga	1							
All barangays		Outage		26 July 2023		27 July 2023	08:00	Fully restored
Iguig	1							

REGION   PROVINCE   CITY /MUNICIPALITY   BARANGAY		TYPE	SERVICE PROVIDER	DATE OF INTERRUPTION/ OUTAGE	TIME OF INTERRUPTION/ OUTAGE	DATE RESTORED	TIME RESTORED	REMARKS
All barangays		Outage		26 July 2023		27 July 2023	10:00	Restored
Lal-lo	1							
All barangays		Outage		26 July 2023	02:00	01 August 2023	02:00	Fully restored
Pamplona	1							
All barangays		Outage		26 July 2023	02:00	03 August 2023		Fully restored
Peñablanca	1							
All barangays		Outage		26 July 2023		29 July 2023	10:00	Fully restored
Piat	1							
All barangays		Outage		26 July 2023		27 July 2023	10:00	Restored
Rizal	1							
All barangays		Outage		26 July 2023		28 July 2023	10:00	Restored
Sanchez-Mira	1							
All barangays		Outage		26 July 2023	02:00	08 July 2023		Restored
Santa Ana	1							
All barangays		Outage		26 July 2023	02:00	01 August 2023	02:00	Fully restored
Santa Praxedes	1							
All barangays		Outage		26 July 2023	02:00	01 August 2023	02:00	Fully restored
Santa Teresita	1							
All barangays		Outage		26 July 2023		27 July 2023	03:00	Fully restored as of 30 July 2023
Santo Nino (Faire)	1							
All barangays		Outage		26 July 2023		28 July 2023	10:00	Restored
Solana	1							
All barangays		Outage		26 July 2023		28 July 2023	10:00	Restored
Tuao	1							
All barangays		Outage		26 July 2023		26 July 2023	10:00	Restored
Tuguegarao	1							
All barangays		Outage	CAGELCO I	26 July 2023		27 July 2023	10:00	Restored
Lasam	1							
		Outage		26 July 2023		28 July 2023	15:00	Fully Restored
Calayan	1							
		Outage		25 July 2023	10:00	27 July 2023	10:00	Fully Restored
<b>ISABELA</b>	1							
Dinapigue	1							

REGION   PROVINCE   CITY /MUNICIPALITY   BARANGAY		TYPE	SERVICE PROVIDER	DATE OF INTERRUPTION/ OUTAGE	TIME OF INTERRUPTION/ OUTAGE	DATE RESTORED	TIME RESTORED	REMARKS
Bucal Sur		Interruption		25 July 2023	01:01	28 July 2023	10:00	Restored
Bucal Norte		Interruption		25 July 2023	01:01	28 July 2023	10:00	Restored
Digumased		Interruption		25 July 2023	01:01	28 July 2023	10:00	Restored
Dibulo		Interruption		25 July 2023	01:01	28 July 2023	10:00	Restored
<b>NUEVA VIZCAYA</b>	10							
Alfonso Castaneda	1							
		Interruption		25 July 2023	16:44	27 July 2023	06:00	Restored
Kasibu	1							
				24 July 2023	12:33	24 July 2023	17:57	Fully Restored
Dupax del Norte	1							
		Interruption		25 July 2023	23:00	26 July 2023	10:00	Fully restored
Bambang	1							
Purok 7, Banggot		Interruption		26 July 2023	06:21	27 July 2023	11:30	Restored
Buag		Interruption		26 July 2023	06:21	27 July 2023	11:30	Restored
Abian		Interruption		26 July 2023	06:21	27 July 2023	11:30	Restored
Homestead		Interruption		26 July 2023	06:21	27 July 2023	11:30	Restored
Almaguer North		Interruption		26 July 2023	06:21	27 July 2023	11:03	Restored
Almaguer South		Interruption		26 July 2023	06:21	27 July 2023	11:03	Restored
P4 Mabuslo		Interruption		26 July 2023	06:21	27 July 2023	11:03	Restored
Bayombong	1							
Bansing		Interruption	NUVELCO	25 July 2023	08:20	27 July 2023		Restored
Paitan		Interruption	NUVELCO	25 July 2023	07:57	27 July 2023	07:00	Restored
Santa Fe?(Imugan)	1							
		Interruption		26 July 2023	01:00	29 July 2023		Fully restored
Aritao	1							
		Interruption		26 July 2023	05:42	01 August 2023	08:00	Fully restored
Diadi	1							
		Interruption		26 July 2023	01:00	26 July 2023	18:40	Restored
Ambaguio	1							
		Interruption		25 July 2023	23:00	01 August 2023	07:00	Fully restored
Villaverde (Ibung)	1							
		Interruption		26 July 2023	15:20	29 July 2023	14:26	Restored
<b>QUIRINO</b>	1							
Nagtipunan	1							

REGION   PROVINCE   CITY /MUNICIPALITY   BARANGAY		TYPE	SERVICE PROVIDER	DATE OF INTERRUPTION/ OUTAGE	TIME OF INTERRUPTION/ OUTAGE	DATE RESTORED	TIME RESTORED	REMARKS
		Interruption		26 July 2023	03:00	28 July 2023	07:00	Restored
<b>REGION 3</b>	<b>13</b>							
<b>AURORA</b>	<b>7</b>							
Baler	1							
		Interruption		26 July 2023	00:12	27 July 2023	19:30	
Casiguran	1							
		Interruption		26 July 2023	00:12	27 July 2023	19:30	
Dilasag	1							
		Interruption		26 July 2023	00:12	27 July 2023	19:30	
Dinalungan	1							
		Interruption		26 July 2023	00:12	27 July 2023	19:30	
Dipaculao	1							
		Interruption		26 July 2023	00:12	27 July 2023	19:23	
Maria Aurora	1							
		Interruption		26 July 2023	00:12	27 July 2023	19:30	
San Luis	1							
		Interruption		26 July 2023	00:12	27 July 2023	19:30	
<b>BULACAN</b>	<b>3</b>							
San Jose del Monte	1							
		Interruption		26 July 2023	13:00	27 July 2023	17:30	
Malolos	1							
		Interruption		28 July 2023	12:45	28 July 2023	13:00	
Paombong	1							
		Interruption		28 July 2023	12:52	04 August 2023	11:00	
<b>PAMPANGA</b>	<b>1</b>							
Masantol	1							
		Interruption		26 July 2023	09:00	26 July 2023	14:00	
<b>TARLAC</b>	<b>2</b>							
Camiling	1							
		Interruption		27 July 2023	21:00	29 July 2023	13:00	
San Clemente	1							
		Interruption		27 July 2023	19:00	28 July 2023	11:45	
<b>CALABARZON</b>	<b>22</b>							
<b>CAVITE</b>	<b>11</b>							



REGION   PROVINCE   CITY /MUNICIPALITY   BARANGAY		TYPE	SERVICE PROVIDER	DATE OF INTERRUPTION/ OUTAGE	TIME OF INTERRUPTION/ OUTAGE	DATE RESTORED	TIME RESTORED	REMARKS
Carmona	1							
	1	Outage		24 July 2023	21:35	24 July 2023	23:42	Power restored
	2	Outage		24 July 2023	21:35	24 July 2023	23:42	Power restored
	3	Outage		24 July 2023	21:35	24 July 2023	23:42	Power restored
	4	Outage		24 July 2023	21:35	24 July 2023	23:42	Power restored
	5	Outage		24 July 2023	21:35	24 July 2023	23:42	Power restored
	6	Outage		24 July 2023	21:35	24 July 2023	23:42	Power restored
	7	Outage		24 July 2023	21:35	24 July 2023	23:42	Power restored
	8	Outage		24 July 2023	21:35	24 July 2023	23:42	Power restored
	9	Outage		24 July 2023	21:35	24 July 2023	23:42	Power restored
	10	Outage		24 July 2023	21:35	24 July 2023	23:42	Power restored
	11	Outage		24 July 2023	21:35	24 July 2023	23:42	Power restored
Amadeo	1							
Minantok East, Minantok West, Maymangga and Bucal		Interruption		27 July 2023	12:30	27 July 2023		Power restored
Alfonso	1							
Buck Estate		Interruption		26 July 2023		27 July 2023		Power restored
Kaytitinga III		Interruption		26 July 2023		27 July 2023		Power restored
Matagbak I		Interruption		26 July 2023		27 July 2023		Power restored
Brgy. Sta Teresa		Interruption		26 July 2023		27 July 2023		Power restored
Brgy. Sinaliw Malaki		Interruption		27 July 2023		27 July 2023		Power restored
Brgy. Matagbak II		Interruption		26 July 2023		27 July 2023		Power restored
General Emilio Aguinaldo	1							
Brgy. Dalusag Narvaez		Interruption		25 July 2023	16:00	28 July 2023	04:00	Power restored
Imus	1							
Brgy. Bayan Luma VII		Interruption		25 July 2023		25 July 2023	16:00	Power restored
Maragondon	1							
Brgy. Pinagsanhan B (Sta Marcedez Ville)		Interruption		26 July 2023	03:00			
Silang	1							
Brgy. Munting Ilog		Interruption		26 July 2023	18:00	27 July 2023	04:00	Power restored
Tanza	1							
Brgy. Calibuyo (Sitio Villa)		Interruption		27 July 2023		29 July 2023		
Trece Martires	1							
Brgy. Aguado		Interruption		26 July 2023		28 July 2023	20:00	Power restored

REGION   PROVINCE   CITY /MUNICIPALITY   BARANGAY		TYPE	SERVICE PROVIDER	DATE OF INTERRUPTION/ OUTAGE	TIME OF INTERRUPTION/ OUTAGE	DATE RESTORED	TIME RESTORED	REMARKS
Brgy. Lapidario		Interruption		26 July 2023	18:00	28 July 2023	20:00	Power restored
Brgy. Conchu		Interruption		26 July 2023	22:00	27 July 2023	02:00	Power restored
Brgy. Lallana		Interruption		26 July 2023	23:00	28 July 2023	20:00	
Magallanes	1							
Tua		Interruption		26 July 2023	15:00	28 July 2023	10:26	Power Restored
Ramirez		Interruption		28 July 2023	15:00	27 July 2023	07:00	Power Restored
Baliwag		Interruption		26 July 2023	16:00	27 July 2023	11:00	Power Restored
Pob 2		Interruption		26 July 2023	18:00	27 July 2023	05:55	Power Restored
Bendita 1		Interruption		27 July 2023	14:00	27 July 2023		Power Restored
Bendita 2		Interruption		27 July 2023	14:00	27 July 2023		Power Restored
Bendita 2 (Rhina Noveno)		Interruption		27 July 2023		27 July 2023		Power Restored
Pob 5		Interruption		27 July 2023	15:00	27 July 2023		
Medina		Interruption		27 July 2023	10:00	28 July 2023	10:26	Power Restored
Pacheco		Interruption		27 July 2023	10:00	28 July 2023	10:26	Power Restored
Baliwag		Interruption		27 July 2023	10:00	28 July 2023	10:26	Power Restored
Bacoor	1							
Brgy. Mambog 1		Interruption		26 July 2023	17:35	26 July 2023	20:35	Power Restored
Brgy. Mambog 2		Interruption		26 July 2023	17:35	26 July 2023	20:35	Power Restored
Brgy. Mambog 3		Interruption		26 July 2023	17:35	26 July 2023	20:35	Power Restored
Brgy. Mambog 4		Interruption		26 July 2023	17:35	26 July 2023	20:35	Power Restored
Molino 3		Interruption		26 July 2023	17:35	26 July 2023	20:35	Power Restored
Panapaan 1		Interruption		26 July 2023	17:35	26 July 2023	20:35	Power Restored
Panapaan 6		Interruption		26 July 2023	17:35	26 July 2023	20:35	Power Restored
Real 1		Interruption		26 July 2023	17:35	26 July 2023	20:35	Power Restored
Real 2		Interruption		26 July 2023	17:35	26 July 2023	20:35	Power Restored
Salinas 1		Interruption		26 July 2023	17:35	26 July 2023	20:35	Power Restored
<b>RIZAL</b>	9							
Cardona	1							
Boor		Outage		25 July 2023	11:45	25 July 2023	15:40	Power restored
Tuna		Outage		25 July 2023	11:45	25 July 2023	15:40	Power restored
Balibago		Outage		25 July 2023	11:45	25 July 2023	15:40	Power restored
Boor		Interruption		27 July 2023	08:42	27 July 2023	12:00	Power restored
Tuna		Interruption		27 July 2023	08:42	27 July 2023	12:00	Power restored
Balibago		Interruption		27 July 2023	08:42	27 July 2023	12:00	Power restored

REGION   PROVINCE   CITY /MUNICIPALITY   BARANGAY		TYPE	SERVICE PROVIDER	DATE OF INTERRUPTION/ OUTAGE	TIME OF INTERRUPTION/ OUTAGE	DATE RESTORED	TIME RESTORED	REMARKS
Ticullo		Interruption		26 July 2023	10:00	26 July 2023	12:40	Power restored
Brgy. Subay (Purok 1 - Purok 3)		Interruption		26 July 2023	10:00	26 July 2023	16:00	Power restored
Lambac		Interruption		27 July 2023	08:42	27 July 2023	12:00	Power restored
Teresa	1							
Bagumbayan		Interruption		24 July 2023	20:30	25 July 2023	00:30	Power restored
Brgy. Dalig Proper		Interruption		26 July 2023	02:20	26 July 2023	04:58	Power restored
Brgy. Dalig (Sitio Pantay Road)		Interruption		26 July 2023	19:33	26 July 2023	21:00	Power restored
BJMP Teresa		Interruption		26 July 2023	22:40	27 July 2023	04:58	Power restored
Antipolo	1							
Brgy. Calawis		Interruption		26 July 2023	10:47	26 July 2023	13:00	Power restored
Brgy. Inarawan		Interruption		26 July 2023	10:47	26 July 2023	13:00	Power restored
Brgy. San Isidro		Interruption		26 July 2023	10:47	26 July 2023	13:00	Power restored
Brgy. San Jose		Interruption		26 July 2023	10:47	26 July 2023	13:00	Power restored
Brgy. San Juan		Interruption		26 July 2023	10:47	26 July 2023	13:00	Power restored
Brgy. San Luis		Interruption		26 July 2023	10:47	26 July 2023	13:00	Power restored
Baras	1							
Brgy. Pinugay		Interruption		26 July 2023	10:47	26 July 2023	13:00	Power restored
Brgy. San Jose		Interruption		26 July 2023	10:47	26 July 2023	13:00	Power restored
Brgy. San Salvador		Interruption		26 July 2023	10:47	26 July 2023	13:00	Power restored
Binangonan	1							
Brgy. Darangan		Interruption		26 July 2023	04:00	26 July 2023	17:00	Power restored
Talim Island		Interruption		26 July 2023	09:00	26 July 2023	11:30	Power restored
Rodriguez (Montalban)	1							
Brgy. San Jose		Interruption		26 July 2023	14:29	26 July 2023		
Morong	1							
Lagundi		Interruption		26 July 2023	10:47	26 July 2023	13:00	Power restored
San Mateo	1							
Pitong Bukawe		Interruption		26 July 2023	10:47	26 July 2023	13:00	Power restored
Taytay	1							
Brgy. San Isidro (Sunrise Subdivision)		Interruption		26 July 2023	10:00	27 July 2023	01:00	
Brgy. San Juan (Municipal Building)		Interruption		26 July 2023	07:00	27 July 2023	01:00	
<b>LAGUNA</b>	1							
Cavinti	1							
Brgy. Bulajo		Interruption		26 July 2023	18:50	26 July 2023	21:58	Power restored

REGION   PROVINCE   CITY /MUNICIPALITY   BARANGAY		TYPE	SERVICE PROVIDER	DATE OF INTERRUPTION/ OUTAGE	TIME OF INTERRUPTION/ OUTAGE	DATE RESTORED	TIME RESTORED	REMARKS
<b>BATANGAS</b>	1							
Taysan	1							
		Interruption		25 July 2023	15:00			
Ginahawa		Interruption		26 July 2023	15:00	26 July 2023		Power Restored
Bacao		Interruption		26 July 2023	15:00	26 July 2023		Power Restored
<b>MIMAROPA</b>	9							
<b>PALAWAN</b>	1							
Puerto Princesa	1							
		Interruption	PALECO	25 July 2023	12:10	25 July 2023		Factor Recloser (Cabanag Rd.Libis to Wescom Rd.)
<b>OCCIDENTAL MINDORO</b>	7							
Calintaan	1							
		Interruption	OMEKO	24 July 2023		25 July 2023		
Paluan	1							
		Interruption	OMEKO	24 July 2023	22:50	27 July 2023	23:47	
Magsaysay	1							
		Interruption	OMEKO	25 July 2023	16:49	25 July 2023	17:13	Restored
San Jose	1							
		Outage	OMEKO	23 July 2023		27 July 2023	14:00	Island Barangays
Sablayan	1							
		Interruption	OMEKO	25 July 2023		25 July 2023	18:58	
Abra de Ilog	1							
		Interruption	OMEKO	26 July 2023	10:00	26 July 2023		
Looc	1							
		Interruption	OMEKO	27 July 2023	07:00	27 July 2023	10:00	Power interruption on 12:24PM 26 July 2023 and was restored on 4:00PM 26 July 2023
<b>ORIENTAL MINDORO</b>	1							
Puerto Galera	1							
Sabang		Interruption	ORMECO	26 July 2023	21:00	27 July 2023	19:00	Partial restoration
<b>REGION 5</b>	3							
<b>CATANDUANES</b>	2							
Bagamanoc	1							
		Outage	FICELCO	24 July 2023		25 July 2023		

REGION   PROVINCE   CITY /MUNICIPALITY   BARANGAY		TYPE	SERVICE PROVIDER	DATE OF INTERRUPTION/ OUTAGE	TIME OF INTERRUPTION/ OUTAGE	DATE RESTORED	TIME RESTORED	REMARKS
Pandan	1							
		Outage	FICELCO	24 July 2023	02:45	24 July 2023	06:00	
<b>CAMARINES NORTE</b>	1							
Vinzons	1							
		Interruption	CANORECO	26 July 2023				
<b>REGION 6</b>	23							
<b>AKLAN</b>	2							
Nabas	1							
Buenavista		Outage	Kalibo	25 July 2023	02:00			1 transformer damaged at Sitio Alimbo Iraya, Buenavista
Malay	1							
		Outage		25 July 2023	05:48	25 July 2023	09:45	
<b>ANTIQUE</b>	18							
Province-Wide	18							
		Interruption	ANTECO	25 July 2023	05:45	25 July 2023	20:00	All 18 municipalities are energized
<b>NEGROS OCCIDENTAL</b>	3							
Pulupandan	1							
Canjusa		Interruption		26 July 2023				
Silay	1							
Hda. Theresa		Interruption		26 July 2023				
Candoni	1							
		Interruption		26 July 2023				
<b>REGION 8</b>	2							
<b>SAMAR</b>	2							
Matuguinao	1							
		Interruption		24 July 2023		25 July 2023		
Basey	1							
		Interruption		24 July 2023		25 July 2023		
<b>REGION 11</b>	2							
<b>DAVAO DEL NORTE</b>	2							
Tagum	1							
Apokon		Outage	NORDECO	25 July 2023	15:00	25 July 2023	18:10	
Busaon		Outage	NORDECO	25 July 2023	15:00	25 July 2023	18:10	

REGION   PROVINCE   CITY /MUNICIPALITY   BARANGAY		TYPE	SERVICE PROVIDER	DATE OF INTERRUPTION/ OUTAGE	TIME OF INTERRUPTION/ OUTAGE	DATE RESTORED	TIME RESTORED	REMARKS
Cuambogan		Outage	NORDECO	25 July 2023	15:00	25 July 2023	18:10	
La Filipina		Outage	NORDECO	25 July 2023	15:00	25 July 2023	18:10	
Liboganon		Outage	NORDECO	25 July 2023	15:00	25 July 2023	18:10	
Mankilam		Outage	NORDECO	25 July 2023	15:00	25 July 2023	18:10	
San Miguel		Outage	NORDECO	25 July 2023	15:00	25 July 2023	18:10	
Visayan Village		Outage	NORDECO	25 July 2023	15:00	25 July 2023	18:10	
Bincungan		Outage	NORDECO	25 July 2023	15:00	25 July 2023	23:15	
Madaum		Outage	NORDECO	25 July 2023	15:00	25 July 2023	23:15	
Magugpo East		Outage	NORDECO	25 July 2023	15:00	25 July 2023	23:15	
Magugpo North		Outage	NORDECO	25 July 2023	15:00	25 July 2023	23:15	
Magugpo Pob.		Outage	NORDECO	25 July 2023	15:00	25 July 2023	23:15	
Magugpo South		Outage	NORDECO	25 July 2023	15:00	25 July 2023	23:15	
Magugpo West		Outage	NORDECO	25 July 2023	15:00	25 July 2023	23:15	
New Balamban		Outage	NORDECO	25 July 2023	15:00	25 July 2023	23:15	
Nueva Puerza		Outage	NORDECO	25 July 2023	15:00	25 July 2023	23:15	
Pagsabangan		Outage	NORDECO	25 July 2023	15:00	25 July 2023	23:15	
Pandapan		Outage	NORDECO	25 July 2023	15:00	25 July 2023	23:15	
San Agustin		Outage	NORDECO	25 July 2023	15:00	25 July 2023	23:15	
San Isidro		Outage	NORDECO	25 July 2023	15:00	25 July 2023	23:15	
Carmen	1							
Alejal		Outage	Davao Light and Power Company	25 July 2023	15:09	25 July 2023	18:15	
Ausncion		Outage	Davao Light and Power Company	25 July 2023	15:09	25 July 2023	18:15	
Ising		Outage	Davao Light and Power Company	25 July 2023	15:09	25 July 2023	18:15	
Mabaus		Outage	Davao Light and Power Company	25 July 2023	15:09	25 July 2023	18:15	
Magsaysay		Outage	Davao Light and Power Company	25 July 2023	15:09	25 July 2023	18:15	
New Camiling		Outage	Davao Light and Power Company	25 July 2023	15:09	25 July 2023	18:15	
Tubod		Outage	Davao Light and Power Company	25 July 2023	15:09	25 July 2023	18:15	
Tuganay		Outage	Davao Light and Power Company	25 July 2023	15:09	25 July 2023	18:15	
La Paz		Outage	Davao Light and Power Company	25 July 2023	15:09	25 July 2023	19:15	

REGION   PROVINCE   CITY /MUNICIPALITY   BARANGAY		TYPE	SERVICE PROVIDER	DATE OF INTERRUPTION/ OUTAGE	TIME OF INTERRUPTION/ OUTAGE	DATE RESTORED	TIME RESTORED	REMARKS
Mabuhay		Outage	Davao Light and Power Company	25 July 2023	15:09	25 July 2023	19:15	
Tibulao		Outage	Davao Light and Power Company	25 July 2023	15:09	25 July 2023	19:15	
<b>CAR</b>	77							
<b>ABRA</b>	27							
Province-Wide	27							
		Interruption		26 July 2023				40.26% restored
<b>APAYAO</b>	7							
Province-Wide	7							
		Interruption		25 July 2023				
<b>BENGUET</b>	14							
Baguio	1							
		Interruption		25 July 2023		28 July 2023		100% restored
Atok	1							
		Interruption		25 July 2023		28 July 2023		100% restored
Bakun	1							
		Interruption		25 July 2023				57.14% restored
Bokod	1							
		Interruption		25 July 2023		28 July 2023		100% restored
Buguias	1							
		Interruption		25 July 2023		28 July 2023		100% restored
Itogon	1							
		Interruption		25 July 2023		28 July 2023		100% restored
Kabayan	1							
		Interruption		25 July 2023		29 July 2023		92.31% restored
Kapangan	1							
		Interruption		25 July 2023		29 July 2023		100% restored
Kibungan	1							
		Interruption		25 July 2023				71.43% restored
La Trinidad	1							
		Interruption		25 July 2023		29 July 2023		100% restored
Mankayan	1							
		Interruption		25 July 2023		28 July 2023		100% restored
Sablan	1							

REGION   PROVINCE   CITY /MUNICIPALITY   BARANGAY		TYPE	SERVICE PROVIDER	DATE OF INTERRUPTION/ OUTAGE	TIME OF INTERRUPTION/ OUTAGE	DATE RESTORED	TIME RESTORED	REMARKS
		Interruption		25 July 2023		28 July 2023		100% restored
Tuba	1							
		Interruption		25 July 2023		28 July 2023		100% restored
Tublay	1							
		Interruption		25 July 2023		28 July 2023		100% restored
<b>IFUGAO</b>	11							
Province-Wide	11							
		Interruption		25 July 2023		28 July 2023		Intermittent power interruptions;
<b>KALINGA</b>	8							
Province-Wide	8							
		Interruption		24 July 2023		28 July 2023		Intermittent power interruptions; Some parts of Lubuagan and Tanudan remain without power.
<b>MOUNTAIN PROVINCE</b>	10							
Barlig	1							
		Interruption		25 July 2023		29 July 2023		100% restored
Bauko	1							
		Interruption		25 July 2023		08 August 2023		100 % restored
Besao	1							
		Interruption		25 July 2023		03 August 2023		100% restored
Bontoc	1							
		Interruption		25 July 2023		03 August 2023		100% restored
Natonin	1							
		Interruption		25 July 2023		29 July 2023		100% restored
Paracelis	1							
		Interruption		25 July 2023		29 July 2023		100% restored
Sabangan	1							
		Interruption		25 July 2023		29 July 2023		100% restored
Sadanga	1							
		Interruption		25 July 2023		29 July 2023		100% restored
Sagada	1							
		Interruption		25 July 2023		29 July 2023		100% restored
Tadian	1							



REGION   PROVINCE   CITY /MUNICIPALITY   BARANGAY		TYPE	SERVICE PROVIDER	DATE OF INTERRUPTION/ OUTAGE	TIME OF INTERRUPTION/ OUTAGE	DATE RESTORED	TIME RESTORED	REMARKS
		Interruption		25 July 2023		29 July 2023		100% restored

**WATER SUPPLY as of (August 23, 2023 08:00)**

REGION   PROVINCE   CITY /MUNICIPALITY   BARANGAY		TYPE	SERVICE PROVIDER	DATE OF INTERRUPTION/ OUTAGE	TIME OF INTERRUPTION/ OUTAGE	DATE RESTORED	TIME RESTORED	REMARKS
<b>GRAND TOTAL</b>	6							
<b>REGION 1</b>	3							
<b>ILOCOS SUR</b>	1							
Cervantes	1							
Rosario				26 July 2023	05:00 am			
Concepcion				26 July 2023	05:00 am			
<b>PANGASINAN</b>	2							
Sual	1							
Poblacion		Private	Princess Urduja Water Service Inc.	25 July 2023	05:00 pm	26 July 2023	10:45 am	
Infanta	1							
Poblacion				25 July 2023	10:00 pm	26 July 2023	04:00 pm	
Cato				25 July 2023	10:00 pm	26 July 2023	04:00 pm	
Nayom				25 July 2023	10:00 pm	26 July 2023	04:00 pm	
Maya				25 July 2023	10:00 pm	26 July 2023	04:00 pm	
Bamban				25 July 2023	10:00 pm	26 July 2023	04:00 pm	
Nangalisan				25 July 2023	10:00 pm	26 July 2023	04:00 pm	
<b>CALABARZON</b>	1							
<b>RIZAL</b>	1							
Teresa	1							
				26 July 2023	06:20 am	26 July 2023	02:20 pm	
<b>MIMAROPA</b>	1							
<b>ORIENTAL MINDORO</b>	1							
Puerto Galera	1							
		Public	Water Work System Office	27 July 2023	05:00 am	27 July 2023	01:00 pm	

REGION   PROVINCE   CITY /MUNICIPALITY   BARANGAY		TYPE	SERVICE PROVIDER	DATE OF INTERRUPTION/ OUTAGE	TIME OF INTERRUPTION/ OUTAGE	DATE RESTORED	TIME RESTORED	REMARKS
<b>REGION 5</b>	1							
<b>CATANDUANES</b>	1							
Pandan	1							
				24 July 2023	05:00 am	26 July 2023		

**COMMUNICATION LINES as of (August 23, 2023 08:00)**

REGION   PROVINCE   CITY /MUNICIPALITY   BARANGAY		TELECOM PANY	STATUS OF COMM UNICATIO N	DATE INT ERRUPTI ON	TIME INTE RRUPTIO N	DATE RES TORATIO N	TIME RES TORATIO N	2G SITE COUNT	2G WITH COVERAG E	2G % OF COVERAG E	3G SITE COUNT	3G WITH COVERAG E	3G % OF COVERAG E	4G SITE COUNT	4G WITH COVERAG E	4G % OF COVERAG E	REMARKS
<b>GRAND TOTAL</b>	15																
<b>REGION 1</b>	11																
<b>ILOCOS SUR</b>	11																
Sugpon	1																
Municipal-Wide			Operationa l	July 25, 2023	18:00												Two-way Radio - Interrupted , Not yet restored
Municipal wide			Operationa l	July 25, 2023	18:00												
Municipal Wide		Smart	Operationa l	July 26, 2023	21:00												
Burgos	1																
Municipal-Wide		Smart	Operationa l	July 26, 2023	03:00												Interrupted , Not yet restored
Municipal-Wide		Globe	Operationa l	July 26, 2023	03:00												Interrupted , Not yet restored
Municipal wide		Smart	Operationa l	July 26, 2023	03:00	July 26, 2023	09:00										
Sinait	1																
Municipal-Wide		Globe	Operationa l	July 26, 2023	03:00												Interrupted , Not yet restored
Municipal Wide		Globe	Operationa l	July 26, 2023	03:00	July 26, 2023	16:00										

REGION   PROVINCE   CITY /MUNICIPALITY   BARANGAY		TELECOM PANY	STATUS OF COMM UNICATIO N	DATE INT ERRUPTI ON	TIME INTE RRUPTIO N	DATE RES TORATIO N	TIME RES TORATIO N	2G SITE COUNT	2G WITH COVERAG E	2G % OF COVERAG E	3G SITE COUNT	3G WITH COVERAG E	3G % OF COVERAG E	4G SITE COUNT	4G WITH COVERAG E	4G % OF COVERAG E	REMARKS
Municipal wide		Globe	Operationa l	July 26, 2023	03:00	July 26, 2023	04:00										
Alilem	1																
Anaa		Smart	Operationa l	July 26, 2023	11:00												Interrupted due to power interruption , Not yet restored
Apang		Smart	Operationa l	July 26, 2023	11:00												Interrupted due to power interruption , Not yet restored
Amiloongan		Smart	Operationa l	July 26, 2023	11:00												Interrupted due to power interruption , Not yet restored
Apaya		Smart	Operationa l	July 26, 2023	11:00												Interrupted due to power interruption , Not yet restored
Batbato		Smart	Operationa l	July 26, 2023	11:00												Interrupted due to power interruption , Not yet restored
Daddaay		Smart	Operationa l	July 26, 2023	11:00												Interrupted due to power interruption , Not yet restored
Poblacion		Globe	Operationa l	July 27, 2023	06:00	July 27, 2023	09:30										
Santa Cruz	1																
Municipal-Wide		Smart	Operationa l	July 26, 2023	12:00												
Santa	1																
Municipal-Wide		Globe	Operationa l	July 26, 2023	12:00												

REGION   PROVINCE   CITY /MUNICIPALITY   BARANGAY		TELECOM PANY	STATUS OF COMM UNICATIO N	DATE INT ERRUPTI ON	TIME INTE RRUPTIO N	DATE RES TORATIO N	TIME RES TORATIO N	2G SITE COUNT	2G WITH COVERAG E	2G % OF COVERAG E	3G SITE COUNT	3G WITH COVERAG E	3G % OF COVERAG E	4G SITE COUNT	4G WITH COVERAG E	4G % OF COVERAG E	REMARKS
Municipal-Wide		Smart	Operationa l	July 26, 2023	12:00												
Municipal-Wide		Dito	Operationa l	July 26, 2023	12:00												
Municipal-Wide		Globe	Operationa l	July 26, 2023	12:00	July 27, 2023	19:00										
Nagbukel	1																
Municipal Wide			Operationa l	July 26, 2023	07:30												
Sta Maria	1																
Municipal Wide		Globe	Operationa l	July 27, 2023	01:00	July 27, 2023	06:00										
Cervantes	1																
Municipal Wide except barangay Malaya		Globe	Non-operational	July 26, 2023	06:32												
Municipal Wide except barangay Malaya		Smart	Operationa l	July 26, 2023	06:32	July 28, 2023	14:30										
Some barangays			Operationa l	July 27, 2023	18:00	July 28, 2023	14:30										
Sigay	1																
Municipal wide			Operationa l	July 26, 2023	12:15	July 27, 2023	09:00										
Quirino	1																
Municipal wide		Smart	Operationa l	July 26, 2023	02:00												
<b>REGION 2</b>	<b>3</b>																
<b>CAGAYAN</b>	<b>2</b>																
Calayan	1																
		Smart	Operationa l	July 26, 2023													Operationa l but intermittent
Santa Praxedes	1																
		Smart	Operationa l	July 26, 2023		July 30, 2023											
		Globe	Operationa l	July 26, 2023		July 28, 2023	13:00										
<b>BATANES</b>	<b>1</b>																
Mahatao	1																

REGION   PROVINCE   CITY /MUNICIPALITY   BARANGAY		TELECOM PANY	STATUS OF COMM UNICATIO N	DATE INT ERRUPTI ON	TIME INTE RRUPTIO N	DATE RES TORATIO N	TIME RES TORATIO N	2G SITE COUNT	2G WITH COVERAG E	2G % OF COVERAG E	3G SITE COUNT	3G WITH COVERAG E	3G % OF COVERAG E	4G SITE COUNT	4G WITH COVERAG E	4G % OF COVERAG E	REMARKS
		Smart	Operationa l	July 25, 2023		August 06, 2023											Operationa l but intermittent
<b>MIMAROPA</b>	1																
<b>OCCIDENTAL MINDORO</b>	1																
Looc	1																
		Smart	Operationa l	July 27, 2023	07:40	July 27, 2023	10:00										Smart communication was down on 12:40 PM 26 July 2023 and was resumed on 1600H 26 July 2023.

**STATUS OF FLIGHTS as of (August 23, 2023 08:00)**

REGION   PROVINCE   CITY /MUNICIPALITY   BARANGAY		AIRPORT	AIRLINE	TYPE	FLIGHT NO	ROUTE	DATE CANCELLED	TIME CANCELLED	DATE RESUMED	TIME RESUMED	REMARKS
<b>GRAND TOTAL</b>	38										
<b>REGION 1</b>	3										
<b>ILOCOS NORTE</b>	3										
Laoag	3										
Barangay 36 Araniw		Laoag International Airport	Philippine Airlines	Domestic	2199	Laoag-Manila	24 July 2023	13:52	30 July 2023		Philippine Airlines scheduled flights with notice of cancellation. Flights ahead of this will push through as scheduled. Advanced Notice of cancellation was issued to passenger 24hrs prior by the Airlines.

REGION   PROVINCE   CITY /MUNICIPALITY   BARANGAY		AIRPORT	AIRLINE	TYPE	FLIGHT NO	ROUTE	DATE CANCELLED	TIME CANCELLED	DATE RESUMED	TIME RESUMED	REMARKS
Barangay 36 Araniw		Laoag International Airport	Philippine Airlines	Domestic	2197	Laoag-Manila	24 July 2023	13:52	30 July 2023		Philippine Airlines scheduled flights with no5ce of cancella5on. Flights ahead of this will push through as scheduled. Advanced Notice of cancellation was issued to passenger 24hrs prior by the Airlines.
Barangay 36 Araniw		Laoag International Airport	Cebu Pacific Airlines	Domestic	5j405	Laoag-Manila	25 July 2023	16:06	30 July 2023		Cebu Pacific Airlines cancella5on of flights. Flights ahead of this will push through as scheduled.
<b>REGION 2</b>	5										
<b>CAGAYAN</b>	3										
Tuguegarao	3										
		Tuguegarao City Airport	Cebu Pacific	Domestic	5J505	Tuguegarao - Manila	25 July 2023		27 July 2023		CEBU-PAC ONLY
		Tuguegarao City Airport	Sky Pasada	Domestic		Tuguegarao City - Basco - Tuguegarao City	24 July 2023		29 July 2023		Resumed operations
		Tuguegarao City Airport	Sky Pasada	Domestic		Tuguegarao City - Calayann - Tuguegarao City	24 July 2023		29 July 2023		Resumed operations
<b>BATANES</b>	1										
Basco	1										
		Basco Airport	PAL	Domestic	PR2933	Basco - Manila	25 July 2023		28 July 2023		Resumed operations
<b>ISABELA</b>	1										
Cauayan	1										
		Cauayan City Airport	Cebu Pacific	Domestic	5J5197	Cauayan City - Manila	25 July 2023		27 July 2023		CEBU-PAC ONLY
<b>MIMAROPA</b>	7										
<b>PALAWAN</b>	5										
Busuanga	5										
		Francisco B. Reyes Airport	Sunlight Air	Domestic	2R 602	Busuanga-Clark	25 July 2023	09:00	27 July 2023		

REGION   PROVINCE   CITY /MUNICIPALITY   BARANGAY		AIRPORT	AIRLINE	TYPE	FLIGHT NO	ROUTE	DATE CANCELLED	TIME CANCELLED	DATE RESUMED	TIME RESUMED	REMARKS
		Francisco B. Reyes Airport	Air Swift	Domestic	T6539	El Nido-Busuanga	25 July 2023	09:00	27 July 2023		
		Francisco B. Reyes Airport	Sunlight Air	Domestic	2R 634	Busuanga-Manila	25 July 2023	09:00	27 July 2023		
		Francisco B. Reyes Airport	Air Swift	Domestic	TS6543	Busuanga-Manila	25 July 2023	09:00	27 July 2023		
		Francisco B. Reyes Airport	Air Swift	Domestic	T6539	Busuanga-El Nido	25 July 2023	09:00	27 July 2023		
<b>ROMBLON</b>	1										
Alcantara	1										
Tugdan		Tablas Airport	Air Swift	Domestic	T60711	Romblon-Manila	25 July 2023	07:30	27 July 2023		
<b>OCCIDENTAL MINDORO</b>	1										
San Jose	1										
San Roque		San Jose Airport	Cebu Pacific	Domestic	DG 6032	San Jose-Manila	24 July 2023	19:00	27 July 2023		
<b>REGION 5</b>	4										
<b>CATANDUANES</b>	1										
Virac	1										
		Virac airport	Cebu Pacific	Domestic	5J822	Virac-Manila	24 July 2023	08:05	26 July 2023	08:00	
<b>MASBATE</b>	1										
Masbate City	1										
		Masbate Airport	Cebu Pacific	Domestic	DG 6178	Masbate-Manila	24 July 2023	19:00	28 July 2023		
<b>NAGA</b>	2										
Naga	2										
		Naga Airport	Cebu Pacific	Domestic	DG 6114	Naga-Manila	24 July 2023	19:00	27 July 2023		
		Naga Airport	Cebu Pacific	Domestic	DG 6118	Naga-Manila	24 July 2023	19:00	27 July 2023		
<b>CAR</b>	1										
<b>BENGUET</b>	1										
Baguio	1										
		Loakan Airport	PAL Express	Domestic	PR 2231	Baguio-Cebu	24 July 2023				For the July 26 flight (Baguio to Cebu)
<b>NCR</b>	18										
<b>NCR</b>	18										
Manila	18										
			CEBU PACIFIC	Domestic	5J 821	Manila-Virac	24 July 2023	07:50	26 July 2023	06:15	
			CebGO	Domestic	DG6117	Manila-Naga	24 July 2023	13:00	26 July 2023	11:55	
			PAL EXPRESS	Domestic	2P 2198	Manila-Laoag	25 July 2023	10:10	27 July 2023	19:15	

REGION   PROVINCE   CITY /MUNICIPALITY   BARANGAY	AIRPORT	AIRLINE	TYPE	FLIGHT NO	ROUTE	DATE CANCELLED	TIME CANCELLED	DATE RESUMED	TIME RESUMED	REMARKS
		AIRSWIFT	Domestic	T6112	Manila-EI Nido	25 July 2023	10:10	27 July 2023	05:10	
		AIRSWIFT	Domestic	T6 114	Manila-EI Nido	25 July 2023	10:10	27 July 2023	04:30	
		AIRSWIFT	Domestic	T6 126	Manila-EI Nido	25 July 2023	10:10	27 July 2023	08:20	
		AIRSWIFT	Domestic	T6 122	Manila-EI Nido	25 July 2023	10:10	27 July 2023	04:30	
		AIRSWIFT	Domestic	T6 142	Manila-EI Nido	25 July 2023	10:10	27 July 2023	16:00	
		AIRSWIFT	Domestic	T6 710	Manila-Romblon	25 July 2023	10:10	27 July 2023	16:55	
		AIRSWIFT	Domestic	T6 542	Manila-Coron	25 July 2023	10:10	27 July 2023	10:50	
		AIRSWIFT	Domestic	T6 146	Manila-EI Nido	25 July 2023	10:10	29 July 2023	17:30	
		Sunlight Air	Domestic	2R 637	Manila-Busuanga	25 July 2023	10:10	28 July 2023	06:45	
		CebGO	Domestic	DG 6113	Manila-Naga	26 July 2023	11:00	27 July 2023	07:50	
		PAL EXPRESS	Domestic	2P 2932	Manila-Basco	27 July 2023	06:30	28 July 2023	06:10	
		PAL EXPRESS	Domestic	2P 2196	Manila-Laoag	27 July 2023	06:30	28 July 2023	11:50	
		CEBU PACIFIC	Domestic	5J 404	Manila-Laoag	27 July 2023	06:30	30 July 2023	04:05	
		CebGO	Domestic	DG 6177	Manila - Masbate	27 July 2023	06:30	28 July 2023	05:35	
		Philippine Airlines	Domestic	PR455	Manila - General Santos	27 July 2023	08:20	29 July 2023	08:20	

### STATUS OF SEAPORTS as of (August 23, 2023 08:00)

REGION   PROVINCE   CITY /MUNICIPALITY   BARANGAY		NAME OF PORT	STATUS	DATE REPORTED (Non-Operational/ Cancelled Trips)	TIME REPORTED (Non-Operational/ Cancelled Trips)	DATE REPORTED (Operational/ Resumed Trips)	TIME REPORTED (Operational/ Resumed Trips)	REMARKS
<b>GRAND TOTAL</b>	145							
<b>REGION 1</b>	1							
<b>PANGASINAN</b>	1							
Alaminos	1							
Lucap		Lucap Port	Non-Operational	25 July 2023	18:00	28 July 2023		Only medium and large boats are allowed.
<b>REGION 2</b>	3							
<b>BATANES</b>	1							
Basco	1							
		Basco Seaport	Operational	22 July 2023		28 July 2023		
<b>CAGAYAN</b>	2							



REGION   PROVINCE   CITY /MUNICIPALITY   BARANGAY		NAME OF PORT	STATUS	DATE REPORTED (Non-Operational/ Cancelled Trips)	TIME REPORTED (Non-Operational/ Cancelled Trips)	DATE REPORTED (Operational/ Resumed Trips)	TIME REPORTED (Operational/ Resumed Trips)	REMARKS
Santa Ana	2							
		Port Irene	Operational	22 July 2023		28 July 2023		
		Port San Vicente	Operational	22 July 2023		28 July 2023		
<b>REGION 3</b>	<b>23</b>							
<b>BATAAN</b>	<b>16</b>							
No breakdown	16							
		Oillink International Corp.	Operational	26 July 2023	04:00	01 August 2023		Suspension of movement of vessels is lifted
		Jette Petroleum Inc.	Operational	26 July 2023	04:00	01 August 2023		Suspension of movement of vessels is lifted
		Span Asia Energy Inc.	Operational	26 July 2023	04:00	01 August 2023		Suspension of movement of vessels is lifted
		San Miguel Corp. Consolidated Power Plant	Operational	26 July 2023	04:00	01 August 2023		Suspension of movement of vessels is lifted
		Petron Bataan Refinery Corp. (Pbr)	Operational	26 July 2023	04:00	01 August 2023		Suspension of movement of vessels is lifted
		Port Of Lamao	Operational	26 July 2023	04:00	01 August 2023		Suspension of movement of vessels is lifted
		Seafront Shipyard Pier	Operational	26 July 2023	04:00	01 August 2023		Suspension of movement of vessels is lifted
		San Miguel Corp. Shipping and Lighterage Harbor Bulk Terminal Corp.	Operational	26 July 2023	04:00	01 August 2023		Suspension of movement of vessels is lifted
		Orion Dockyard Incorporation	Operational	26 July 2023	04:00	01 August 2023		Suspension of movement of vessels is lifted
		Port Of Capinpin	Operational	26 July 2023	04:00	01 August 2023		Suspension of movement of vessels is lifted
		Mariveles Grains Corporation	Operational	26 July 2023	04:00	01 August 2023		Suspension of movement of vessels is lifted
		Philcement Corporation	Operational	26 July 2023	04:00	01 August 2023		Suspension of movement of vessels is lifted

REGION   PROVINCE   CITY /MUNICIPALITY   BARANGAY		NAME OF PORT	STATUS	DATE REPORTED (Non-Operational/ Cancelled Trips)	TIME REPORTED (Non-Operational/ Cancelled Trips)	DATE REPORTED (Operational/ Resumed Trips)	TIME REPORTED (Operational/ Resumed Trips)	REMARKS
		Herma Shipyard, Inc.	Operational	26 July 2023	04:00	01 August 2023		Suspension of movement of vessels is lifted
		Maap Pier	Operational	26 July 2023	04:00	01 August 2023		Suspension of movement of vessels is lifted
		Fab Town Terminal	Operational	26 July 2023	04:00	01 August 2023		Suspension of movement of vessels is lifted
		Maap Port	Operational	26 July 2023	04:00	01 August 2023		Suspension of movement of vessels is lifted
<b>ZAMBALES</b>	7							
OLONGAPO CITY	2							
		Philippine Coastal Storage and Pipeline Corp.	Operational	26 July 2023	04:00	01 August 2023		Suspension of movement of vessels is lifted
		Naval Supply Depot	Operational	26 July 2023	04:00	01 August 2023		Suspension of movement of vessels is lifted
CABANGAN	1							
		Huang Jetty Pier	Operational	26 July 2023	04:00	01 August 2023		Suspension of movement of vessels is lifted
SUBIC	1							
		Port of Keppel	Operational	26 July 2023	04:00	01 August 2023		Suspension of movement of vessels is lifted
BOTOLAN	1							
		Aggresand Inc. Concrete Stone Corp.	Operational	26 July 2023	04:00	01 August 2023		Suspension of movement of vessels is lifted
MASINLOC	1							
		Masinloc Coal Power Plant, Don Pacundo Pier, Balogo Private Pier, Matalvis Port	Operational	26 July 2023	04:00	01 August 2023		Suspension of movement of vessels is lifted
STA CRUZ	1							
		Bolitoc Port	Operational	26 July 2023	04:00	01 August 2023		Suspension of movement of vessels is lifted
<b>CALABARZON</b>	22							
<b>QUEZON</b>	9							

REGION   PROVINCE   CITY /MUNICIPALITY   BARANGAY		NAME OF PORT	STATUS	DATE REPORTED (Non-Operational/ Cancelled Trips)	TIME REPORTED (Non-Operational/ Cancelled Trips)	DATE REPORTED (Operational/ Resumed Trips)	TIME REPORTED (Operational/ Resumed Trips)	REMARKS
No breakdown	1							
		CG Southern Quezon	Operational	24 July 2023	17:00	26 July 2023	20:00	Small vessels below 250 GT are still suspended.
Atimonan	1							
		Atimonan Port	Operational	24 July 2023	06:00	26 July 2023	20:00	Small vessels below 250 GT are still suspended.
Polillo	1							
		Polillo Port	Operational	24 July 2023	06:00	26 July 2023	20:00	Small vessels below 250 GT are still suspended.
Infanta	1							
		Dinahican Port	Operational	24 July 2023	06:00	26 July 2023	20:00	Small vessels below 250 GT are still suspended.
Alabat	1							
		Alabat Port	Operational	24 July 2023	06:00	26 July 2023	20:00	Small vessels below 250 GT are still suspended.
Perez	1							
		Perez Port	Operational	24 July 2023	06:00	26 July 2023	20:00	Small vessels below 250 GT are still suspended.
Real	1							
		Real Port	Operational	24 July 2023	06:00	26 July 2023	20:00	Small vessels below 250 GT are still suspended.
Panukulan	1							
		Panukulan	Operational	24 July 2023	06:00	26 July 2023	20:00	Small vessels below 250 GT are still suspended.
Quezon	1							
		Quezon Port	Operational	24 July 2023	06:00	26 July 2023	20:00	Small vessels below 250 GT are still suspended.
<b>BATANGAS</b>	1							
Batangas City	1							
		CG Batangas	Operational	24 July 2023	17:00	26 July 2023	05:00	- Small vessels below 250 GT are still suspended. - RORO only going Mindoro

REGION   PROVINCE   CITY /MUNICIPALITY   BARANGAY		NAME OF PORT	STATUS	DATE REPORTED (Non-Operational/ Cancelled Trips)	TIME REPORTED (Non-Operational/ Cancelled Trips)	DATE REPORTED (Operational/ Resumed Trips)	TIME REPORTED (Operational/ Resumed Trips)	REMARKS
<b>RIZAL</b>	8							
No breakdown	8							
		Binangonan Rizal Pritil Wharf	Operational	25 July 2023		26 July 2023	08:00	Temporary closed due to bad weather.
		Balibago Pritil wharf	Operational	25 July 2023		26 July 2023	08:00	Temporary closed due to bad weather.
		Lambac Pritil Wharf	Operational	25 July 2023		26 July 2023	08:00	Temporary closed due to bad weather.
		Pritil Wharf	Operational	25 July 2023		26 July 2023	08:00	Temporary closed due to bad weather.
		Community Fish Landing Center (CLFC), Piliilla, Rizal	Operational	25 July 2023		26 July 2023	08:00	Temporary closed due to bad weather.
		Community Fish Landing Center (CLFC), Jala-Jala, Rizal	Operational	25 July 2023		26 July 2023	08:00	Temporary closed due to bad weather.
		Brgy Kasile Port	Operational	25 July 2023		26 July 2023	08:00	Temporary closed due to bad weather.
		Brgy Gulod Port	Operational	25 July 2023		26 July 2023	08:00	Temporary closed due to bad weather.
<b>CAVITE</b>	2							
No breakdown	2							
		Agri Pacific (Private Ports)	Operational	25 July 2023	12:00	01 August 2023	05:00	Temporary closed due to bad weather.
		Gateway Terminal (Private Ports)	Operational	25 July 2023	12:00	01 August 2023	05:00	Temporary closed due to bad weather
<b>LAGUNA</b>	2							
No breakdown	2							
		Baywalk, Pritil Wharf	Operational	25 July 2023	12:00	27 July 2023	08:00	Temporary closed due to bad weather.
		Lakeside	Operational	25 July 2023	12:00	27 July 2023	08:00	Temporary closed due to bad weather.
<b>MIMAROPA</b>	56							
<b>ORIENTAL MINDORO</b>	5							
Calapan	1							

REGION   PROVINCE   CITY /MUNICIPALITY   BARANGAY		NAME OF PORT	STATUS	DATE REPORTED (Non-Operational/ Cancelled Trips)	TIME REPORTED (Non-Operational/ Cancelled Trips)	DATE REPORTED (Operational/ Resumed Trips)	TIME REPORTED (Operational/ Resumed Trips)	REMARKS
San Antonio		Calapan Port	Operational	24 July 2023	11:30	26 July 2023	08:00	Sea Travel Advisory #1 as of 05:00AM 30 July 2023 re All fishing boats and all trips of small crafts below 250 GT throughout the above mentioned areas are hereby resumed. PCG Sea Travel Advisory #3 dated 26 July 2023 as of 05:00AM All trips of small crafts below 250 GT are hereby suspended. PCG Sea Travel Advisory #4 dated 26 July 2023 as of 05:00AM All trips of small crafts above 250 GT are hereby resumed.
Puerto Galera	1							
Balatero		Balatero Port	Operational	24 July 2023	11:30	26 July 2023	07:00	Sea Travel Advisory #1 as of 05:00AM 30 July 2023 re All fishing boats and all trips of small crafts below 250 GT throughout the above mentioned areas are hereby resumed. PCG Sea Travel Advisory #3 dated 26 July 2023 as of 05:00AM All trips of small crafts below 250 GT are hereby suspended. PCG Sea Travel Advisory #4 dated 26 July 2023 as of 05:00AM All trips of small crafts above 250 GT are hereby resumed.
Bulalacao (San Pedro)	1							

REGION   PROVINCE   CITY /MUNICIPALITY   BARANGAY		NAME OF PORT	STATUS	DATE REPORTED (Non-Operational/ Cancelled Trips)	TIME REPORTED (Non-Operational/ Cancelled Trips)	DATE REPORTED (Operational/ Resumed Trips)	TIME REPORTED (Operational/ Resumed Trips)	REMARKS
Poblacion		Bulalacao Port	Operational	23 July 2023	21:30	30 July 2023	05:00	Sea Travel Advisory #1 as of 05:00AM 30 July 2023 re All fishing boats and all trips of small crafts below 250 GT throughout the above mentioned areas are hereby resumed. PCG Sea Travel Advisory #3 dated 26 July 2023 as of 05:00AM All trips of small crafts below 250 GT are hereby suspended.
Pinamalayan	1							
Recodo		Recodo Port	Operational	24 July 2023	12:00	30 July 2023	05:00	Sea Travel Advisory #1 as of 05:00AM 30 July 2023 re All fishing boats and all trips of small crafts below 250 GT throughout the above mentioned areas are hereby resumed. PCG Sea Travel Advisory #3 dated 26 July 2023 as of 05:00AM All trips of small crafts below 250 GT are hereby suspended.
Roxas	1							

REGION   PROVINCE   CITY /MUNICIPALITY   BARANGAY		NAME OF PORT	STATUS	DATE REPORTED (Non-Operational/ Cancelled Trips)	TIME REPORTED (Non-Operational/ Cancelled Trips)	DATE REPORTED (Operational/ Resumed Trips)	TIME REPORTED (Operational/ Resumed Trips)	REMARKS
Dangay		Roxas Port	Operational	24 July 2023	10:00	26 July 2023	18:00	Sea Travel Advisory #1 as of 05:00AM 30 July 2023 re All fishing boats and all trips of small crafts below 250 GT throughout the above mentioned areas are hereby resumed. PCG Sea Travel Advisory #3 dated 26 July 2023 as of 05:00AM All trips of small crafts below 250 GT are hereby suspended. PCG Sea Travel Advisory #4 dated 26 July 2023 as of 05:00AM All trips of small crafts above 250 GT are hereby resumed.
<b>ROMBLON</b>	12							
Romblon	1							
Barangay II		Romblon Port	Operational	24 July 2023	11:00	26 July 2023	05:00	Sea Travel Advisory No 6 dated 05:00AM 30 July 2023 re All trips of small sea crafts throughout the Province of Romblon are hereby resumed. PCG STL - CGS Romblon Sea Travel Advisory No. 2 as of 05:00am, 26 July 2023. All fishing boats and all trips of small crafts below 250 GT are hereby suspended.
Odiangan	1							

REGION   PROVINCE   CITY /MUNICIPALITY   BARANGAY		NAME OF PORT	STATUS	DATE REPORTED (Non-Operational/ Cancelled Trips)	TIME REPORTED (Non-Operational/ Cancelled Trips)	DATE REPORTED (Operational/ Resumed Trips)	TIME REPORTED (Operational/ Resumed Trips)	REMARKS
Poctoy		Poctoy Port	Operational	24 July 2023	05:20	26 July 2023	05:00	Sea Travel Advisory No 6 dated 05:00AM 30 July 2023 re All trips of small sea crafts throughout the Province of Romblon are hereby resumed. PCG STL - CGS Romblon Sea Travel Advisory No. 2 as of 05:00am, 26 July 2023. All fishing boats and all trips of small crafts below 250 GT are hereby suspended.
Calatrava	1							
Poblacion		Calatrava Port	Operational	24 July 2023	05:20	26 July 2023	05:00	Sea Travel Advisory No 6 dated 05:00AM 30 July 2023 re All trips of small sea crafts throughout the Province of Romblon are hereby resumed. PCG STL - CGS Romblon Sea Travel Advisory No. 2 as of 05:00am, 26 July 2023. All fishing boats and all trips of small crafts below 250 GT are hereby suspended.
San Agustin	1							
Poblacion		San Agustin Port	Operational	24 July 2023	05:20	26 July 2023	05:00	Sea Travel Advisory No 6 dated 05:00AM 30 July 2023 re All trips of small sea crafts throughout the Province of Romblon are hereby resumed. PCG STL - CGS Romblon Sea Travel Advisory No. 2 as of 05:00am, 26 July 2023. All fishing boats and all trips of small crafts below 250 GT are hereby suspended.
Magdiwang	1							



REGION   PROVINCE   CITY /MUNICIPALITY   BARANGAY		NAME OF PORT	STATUS	DATE REPORTED (Non-Operational/ Cancelled Trips)	TIME REPORTED (Non-Operational/ Cancelled Trips)	DATE REPORTED (Operational/ Resumed Trips)	TIME REPORTED (Operational/ Resumed Trips)	REMARKS
Ambulong		Ambulong Port	Operational	24 July 2023	11:00	26 July 2023	05:00	Sea Travel Advisory No 6 dated 05:00AM 30 July 2023 re All trips of small sea crafts throughout the Province of Romblon are hereby resumed. PCG STL - CGS Romblon Sea Travel Advisory No. 2 as of 05:00am, 26 July 2023. All fishing boats and all trips of small crafts below 250 GT are hereby suspended.
Cajidiocan	1							
Poblacion		Cajidiocan Port	Operational	24 July 2023	11:00	26 July 2023	05:00	Sea Travel Advisory No 6 dated 05:00AM 30 July 2023 re All trips of small sea crafts throughout the Province of Romblon are hereby resumed. PCG STL - CGS Romblon Sea Travel Advisory No. 2 as of 05:00am, 26 July 2023. All fishing boats and all trips of small crafts below 250 GT are hereby suspended.
San Fernando	1							
Poblacion		Azagra Port	Operational	24 July 2023	11:00	26 July 2023	05:00	Sea Travel Advisory No 6 dated 05:00AM 30 July 2023 re All trips of small sea crafts throughout the Province of Romblon are hereby resumed. PCG STL - CGS Romblon Sea Travel Advisory No. 2 as of 05:00am, 26 July 2023. All fishing boats and all trips of small crafts below 250 GT are hereby suspended.
Santa Fe	1							

REGION   PROVINCE   CITY /MUNICIPALITY   BARANGAY		NAME OF PORT	STATUS	DATE REPORTED (Non-Operational/ Cancelled Trips)	TIME REPORTED (Non-Operational/ Cancelled Trips)	DATE REPORTED (Operational/ Resumed Trips)	TIME REPORTED (Operational/ Resumed Trips)	REMARKS
Pandan		Sta Fe Port	Operational	24 July 2023	05:20	26 July 2023	05:00	Sea Travel Advisory No 6 dated 05:00AM 30 July 2023 re All trips of small sea crafts throughout the Province of Romblon are hereby resumed. PCG STL - CGS Romblon Sea Travel Advisory No. 2 as of 05:00am, 26 July 2023. All fishing boats and all trips of small crafts below 250 GT are hereby suspended.
San Jose	1							
Poblacion		San Jose Port	Operational	24 July 2023	05:20	26 July 2023	05:00	Sea Travel Advisory No 6 dated 05:00AM 30 July 2023 re All trips of small sea crafts throughout the Province of Romblon are hereby resumed. PCG STL - CGS Romblon Sea Travel Advisory No. 2 as of 05:00am, 26 July 2023. All fishing boats and all trips of small crafts below 250 GT are hereby suspended.
Banton (Jones)	1							
Poblacion		Banton Port	Operational	24 July 2023	11:00	26 July 2023	05:00	Sea Travel Advisory No 6 dated 05:00AM 30 July 2023 re All trips of small sea crafts throughout the Province of Romblon are hereby resumed. PCG STL - CGS Romblon Sea Travel Advisory No. 2 as of 05:00am, 26 July 2023. All fishing boats and all trips of small crafts below 250 GT are hereby suspended.
Corcuera	1							

REGION   PROVINCE   CITY /MUNICIPALITY   BARANGAY		NAME OF PORT	STATUS	DATE REPORTED (Non-Operational/ Cancelled Trips)	TIME REPORTED (Non-Operational/ Cancelled Trips)	DATE REPORTED (Operational/ Resumed Trips)	TIME REPORTED (Operational/ Resumed Trips)	REMARKS
Poblacion		Corcuera Port	Operational	24 July 2023	11:00	26 July 2023	05:00	Sea Travel Advisory No 6 dated 05:00AM 30 July 2023 re All trips of small sea crafts throughout the Province of Romblon are hereby resumed. PCG STL - CGS Romblon Sea Travel Advisory No. 2 as of 05:00am, 26 July 2023. All fishing boats and all trips of small crafts below 250 GT are hereby suspended.
Concepcion	1							
Poblacion		Concepcion Port	Operational	24 July 2023	05:20	26 July 2023	05:00	Sea Travel Advisory No 6 dated 05:00AM 30 July 2023 re All trips of small sea crafts throughout the Province of Romblon are hereby resumed. PCG STL - CGS Romblon Sea Travel Advisory No. 2 as of 05:00am, 26 July 2023. All fishing boats and all trips of small crafts below 250 GT are hereby suspended.
<b>MARINDUQUE</b>	<b>4</b>							
Mogpog	1							
Balanacan		Balanacan Port	Operational	24 July 2023	11:00	26 July 2023	05:00	PCG STL - CGS Marinduque Sea Travel Advisory No. 12. As of 05:00am, 26 July 2023. All voyage of vessel in and out of Province of Marinduque are RESUMED to their normal operation except for the vessel with 250 GT and below due ton Gale Warning..
Boac	1							

REGION   PROVINCE   CITY /MUNICIPALITY   BARANGAY		NAME OF PORT	STATUS	DATE REPORTED (Non-Operational/ Cancelled Trips)	TIME REPORTED (Non-Operational/ Cancelled Trips)	DATE REPORTED (Operational/ Resumed Trips)	TIME REPORTED (Operational/ Resumed Trips)	REMARKS
Cawit		Cawit Port	Operational	24 July 2023	11:00	26 July 2023	05:00	PCG STL - CGS Marinduque Sea Travel Advisory No. 12. As of 05:00am, 26 July 2023. All voyage of vessel in and out of Province of Marinduque are RESUMED to their normal operation except for the vessel with 250 GT and below due ton Gale Warning..
Gasán	1							
Dos		Gasán Wharf	Operational	24 July 2023	11:00	26 July 2023	05:00	PCG STL - CGS Marinduque Sea Travel Advisory No. 12. As of 05:00am, 26 July 2023. All voyage of vessel in and out of Province of Marinduque are RESUMED to their normal operation except for the vessel with 250 GT and below due ton Gale Warning..
Santa Cruz	1							
Buyabod		Buyabod Port	Operational	24 July 2023	11:00	26 July 2023	05:00	PCG STL - CGS Marinduque Sea Travel Advisory No. 12. As of 05:00am, 26 July 2023. All voyage of vessel in and out of Province of Marinduque are RESUMED to their normal operation except for the vessel with 250 GT and below due ton Gale Warning..
<b>OCCIDENTAL MINDORO</b>	4							
Abra de Ilog	1							
Lumbangbayan		Matabang Port	Operational	24 July 2023	14:00	26 July 2023	05:00	PCG Sea Travel Advisory #9 dated 26 July 2023 as of 05:00AM All trips of small crafts below 250 GT are hereby suspended.
Lubang	1							

REGION   PROVINCE   CITY /MUNICIPALITY   BARANGAY		NAME OF PORT	STATUS	DATE REPORTED (Non-Operational/ Cancelled Trips)	TIME REPORTED (Non-Operational/ Cancelled Trips)	DATE REPORTED (Operational/ Resumed Trips)	TIME REPORTED (Operational/ Resumed Trips)	REMARKS
Tilik		Tilik Port	Operational	24 July 2023	14:00	26 July 2023	05:00	PCG Sea Travel Advisory #9 dated 26 July 2023 as of 05:00AM All trips of small crafts below 250 GT are hereby suspended.
Looc	1							
Agkawayan		Agkawayan Port	Operational	24 July 2023	14:00	26 July 2023	05:00	PCG Sea Travel Advisory #9 dated 26 July 2023 as of 05:00AM All trips of small crafts below 250 GT are hereby suspended.
San Jose	1							
Caminawit		Caminawit Port	Operational	24 July 2023	14:00	26 July 2023	05:00	PCG Sea Travel Advisory #9 dated 26 July 2023 as of 05:00AM All trips of small crafts below 250 GT are hereby suspended.
<b>PALAWAN</b>	<b>31</b>							
Brookes Point	1							
		Brooke's Point Port	Operational	24 July 2023	14:00	31 July 2023		Operational as of 0900H 31 July 2023 PCG Sea Travel Advisory #1 dated 24 July 2023
Bataraza	2							
Buliluyan		Buliluyan Port	Operational	24 July 2023		31 July 2023		Operational as of 0900H 31 July 2023 PCG Sea Travel Advisory #1 dated 24 July 2023
Rio Tuba		Rio Tuba Port	Operational	24 July 2023		31 July 2023		Operational as of 0900H 31 July 2023 Operational as of 0900H 31 July 2023 PCG Sea Travel Advisory #1 dated 24 July 2023
Rizal (Marcos)	1							

REGION   PROVINCE   CITY /MUNICIPALITY   BARANGAY		NAME OF PORT	STATUS	DATE REPORTED (Non-Operational/ Cancelled Trips)	TIME REPORTED (Non-Operational/ Cancelled Trips)	DATE REPORTED (Operational/ Resumed Trips)	TIME REPORTED (Operational/ Resumed Trips)	REMARKS
Punta Baja			Operational	24 July 2023		31 July 2023		Operational as of 0900H 31 July 2023 PCG Sea Travel Advisory #1 dated 24 July 2023 PCG Sea Travel Advisory #1 dated 24 July 2023
Quezon	1							
Alfonso XIII		Quezon Wharf	Operational	24 July 2023		31 July 2023		Operation as of 0900H 31 July 2023 Operational as of 0900H 31 July 2023 PCG Sea Travel Advisory #1 dated 24 July 2023
Puerto Princesa	6							
Liwanag		PPA Port	Operational	24 July 2023		31 July 2023		NOT FULLY OPERATING/ALL WATERCRAFT WITH 300 GT BELOW SUSPENDED DUE TO GALE WARNING PCG Sea Travel Advisory #1 dated 24 July 2023
Cabayugan		Sabang Port	Operational	24 July 2023		28 July 2023		PCG Sea Travel Advisory #1 dated 24 July 2023 Resumption of tours and voyages as of July 28, 2023 PCG Sea Travel Advisory #1 dated 24 July 2023
Sta. Lourdes		Honda Bay	Operational	24 July 2023		27 July 2023	06:30	Resumption of tours and voyages as of 0603H today July 27, 2023  PCG Sea Travel Advisory #1 dated 24 July 2023
Matahimik		Fish Port	Operational	24 July 2023		31 July 2023		NOT FULLY OPERATING/ALL WATERCRAFT WITH 300 GT BELOW SUSPENDED DUE TO GALE WARNING PCG Sea Travel Advisory #1 dated 24 July 2023

REGION   PROVINCE   CITY /MUNICIPALITY   BARANGAY		NAME OF PORT	STATUS	DATE REPORTED (Non-Operational/ Cancelled Trips)	TIME REPORTED (Non-Operational/ Cancelled Trips)	DATE REPORTED (Operational/ Resumed Trips)	TIME REPORTED (Operational/ Resumed Trips)	REMARKS
Mangingisda			Operational	24 July 2023		31 July 2023		NOT FULLY OPERATING/ALL WATERCRAFT WITH 300 GT BELOW SUSPENDED DUE TO GALE WARNING PCG Sea Travel Advisory #1 dated 24 July 2023
Macarascas			Operational	24 July 2023		31 July 2023		NOT FULLY OPERATING/ALL WATERCRAFT WITH 300 GT BELOW SUSPENDED DUE TO GALE WARNING PCG Sea Travel Advisory #1 dated 24 July 2023
Narra	1							
Panacan 1		Narra Port	Operational	24 July 2023		31 July 2023		Operation as of 0900H 31 July 2023 Operational as of 0900H 31 July 2023 PCG Sea Travel Advisory #1 dated 24 July 2023
Aborlan	1							
Apurawan		Aborlan Port	Operational	24 July 2023		31 July 2023		Operation as of 0900H 31 July 2023 Operational as of 0900H 31 July 2023 PCG Sea Travel Advisory #1 dated 24 July 2023
El Nido (Bacuit)	1							
		El Nido Port	Operational	25 July 2023		31 July 2023		Operational as of 0900H 31 July 2023 No Sailing policy for all small sea crafts/vessels with 250 GT and below especially all tourist Motor bancas while larger vessels are alerted against big waves. Source: CGS Northern Palawan
Taytay	1							

REGION   PROVINCE   CITY /MUNICIPALITY   BARANGAY		NAME OF PORT	STATUS	DATE REPORTED (Non-Operational/ Cancelled Trips)	TIME REPORTED (Non-Operational/ Cancelled Trips)	DATE REPORTED (Operational/ Resumed Trips)	TIME REPORTED (Operational/ Resumed Trips)	REMARKS
		Taytay Port	Operational	25 July 2023		31 July 2023		Operational as of 0900H 31 July 2023 No Sailing policy for all small sea crafts/vessels with 250 GT and below especially all tourist Motor bancas while larger vessels are alerted against big waves. Source: CGS Northern Palawan
Busuanga	1							
		Busuanga Port	Operational	25 July 2023		31 July 2023		As of 0900h 31 July 2023, NOT FULLY OPERATING/ALL WATERCRAFT WITH 250 GT BELOW SUSPENDED DUE TO GALE WARNING As of July 25, 2023, CGS Northeastern Palawan is temporarily suspending voyages of vessels/watercrafts with 250 gross tonnage and below plying within the area of responsibility of CGS Northeastern Palawan (BCC). While larger vessels/watercrafts are advised to take precautionary measures during the presence of any unfavorable weather & Sea Conditions. Source: CGS Northeastern Palawan
Coron	1							



REGION   PROVINCE   CITY /MUNICIPALITY   BARANGAY		NAME OF PORT	STATUS	DATE REPORTED (Non-Operational/ Cancelled Trips)	TIME REPORTED (Non-Operational/ Cancelled Trips)	DATE REPORTED (Operational/ Resumed Trips)	TIME REPORTED (Operational/ Resumed Trips)	REMARKS
		Coron Port	Operational	25 July 2023		31 July 2023		As of 0900h 31 July 2023, NOT FULLY OPERATING/ALL WATERCRAFT WITH 250 GT BELOW SUSPENDED DUE TO GALE WARNING As of July 25, 2023, CGS Northeastern Palawan is temporarily suspending voyages of vessels/watercrafts with 250 gross tonnage and below plying within the area of responsibility of CGS Northeastern Palawan (BCC). While larger vessels/watercrafts are advised to take precautionary measures during the presence of any unfavorable weather & Sea Conditions. Source: CGS Northeastern Palawan
Culion	1							
		Culion Port	Operational	25 July 2023		31 July 2023		As of 0900h 31 July 2023, NOT FULLY OPERATING/ALL WATERCRAFT WITH 250 GT BELOW SUSPENDED DUE TO GALE WARNING As of July 25, 2023, CGS Northeastern Palawan is temporarily suspending voyages of vessels/watercrafts with 250 gross tonnage and below plying within the area of responsibility of CGS Northeastern Palawan (BCC). While larger vessels/watercrafts are advised to take precautionary measures during the presence of any unfavorable weather & Sea Conditions. Source: CGS Northeastern Palawan

REGION   PROVINCE   CITY /MUNICIPALITY   BARANGAY		NAME OF PORT	STATUS	DATE REPORTED (Non-Operational/ Cancelled Trips)	TIME REPORTED (Non-Operational/ Cancelled Trips)	DATE REPORTED (Operational/ Resumed Trips)	TIME REPORTED (Operational/ Resumed Trips)	REMARKS
Linapacan	1							
		Linapacan Port	Operational	25 July 2023		31 July 2023		As of 0900h 31 July 2023, NOT FULLY OPERATING/ALL WATERCRAFT WITH 250 GT BELOW SUSPENDED DUE TO GALE WARNING As of July 25, 2023, CGS Northeastern Palawan is temporarily suspending voyages of vessels/watercrafts with 250 gross tonnage and below plying within the area of responsibility of CGS Northeastern Palawan (BCC). While larger vessels/watercrafts are advised to take precautionary measures during the presence of any unfavorable weather & Sea Conditions. Source: CGS Northeastern Palawan
Sofronio Española	1							
		Sofronio Espanola Port	Operational	25 July 2023		31 July 2023		Operational as of 0900H 31 July 2023 PCG Sea Travel Advisory #1 dated 24 July 2023
Cuyo	1							

REGION   PROVINCE   CITY /MUNICIPALITY   BARANGAY		NAME OF PORT	STATUS	DATE REPORTED (Non-Operational/ Cancelled Trips)	TIME REPORTED (Non-Operational/ Cancelled Trips)	DATE REPORTED (Operational/ Resumed Trips)	TIME REPORTED (Operational/ Resumed Trips)	REMARKS
		Cuyo Port	Operational	25 July 2023	05:00	31 July 2023		As of 0900h 31 July 2023, NOT FULLY OPERATING/ALL WATERCRAFT WITH 250 GT BELOW SUSPENDED DUE TO GALE WARNING As of 05:00 AM July 25, 2023, all vessels/watercrafts with 250 GT and below in the AOR of CGS Eastern Palawan and enroute or along to the affected areas mentioned in the gale warning advisory no. 5 issued on 0500H 25 July are not allowed except to take shelter. Source: CGS eastern Palawan
Agutaya	1							
		Agutaya Port	Operational	25 July 2023	05:00	31 July 2023		As of 0900h 31 July 2023, NOT FULLY OPERATING/ALL WATERCRAFT WITH 250 GT BELOW SUSPENDED DUE TO GALE WARNING As of 05:00 AM July 25, 2023, all vessels/watercrafts with 250 GT and below in the AOR of CGS Eastern Palawan and enroute or along to the affected areas mentioned in the gale warning advisory no. 5 issued on 0500H 25 July are not allowed except to take shelter. Source: CGS eastern Palawan
Magsaysay	1							

REGION   PROVINCE   CITY /MUNICIPALITY   BARANGAY		NAME OF PORT	STATUS	DATE REPORTED (Non-Operational/ Cancelled Trips)	TIME REPORTED (Non-Operational/ Cancelled Trips)	DATE REPORTED (Operational/ Resumed Trips)	TIME REPORTED (Operational/ Resumed Trips)	REMARKS
		Magsaysay Port	Operational	25 July 2023	05:00	31 July 2023		As of 0900h 31 July 2023, NOT FULLY OPERATING/ALL WATERCRAFT WITH 250 GT BELOW SUSPENDED DUE TO GALE WARNING As of 05:00 AM July 25, 2023, all vessels/watercrafts with 250 GT and below in the AOR of CGS Eastern Palawan and enroute or along to the affected areas mentioned in the gale warning advisory no. 5 issued on 0500H 25 July are not allowed except to take shelter. Source: CGS eastern Palawan
Cagayancillo	1							
		Cagayancillo Port	Operational	25 July 2023	05:00	31 July 2023		As of 0900h 31 July 2023, NOT FULLY OPERATING/ALL WATERCRAFT WITH 250 GT BELOW SUSPENDED DUE TO GALE WARNING As of 05:00 AM July 25, 2023, all vessels/watercrafts with 250 GT and below in the AOR of CGS Eastern Palawan and enroute or along to the affected areas mentioned in the gale warning advisory no. 5 issued on 0500H 25 July are not allowed except to take shelter. Source: CGS eastern Palawan
Araceli	1							

REGION   PROVINCE   CITY /MUNICIPALITY   BARANGAY		NAME OF PORT	STATUS	DATE REPORTED (Non-Operational/ Cancelled Trips)	TIME REPORTED (Non-Operational/ Cancelled Trips)	DATE REPORTED (Operational/ Resumed Trips)	TIME REPORTED (Operational/ Resumed Trips)	REMARKS
		Araceli Port	Operational	25 July 2023		31 July 2023		Operational as of 0900H 31 July 2023 As of 25 July 2023, CGS North Central Palawan temporarily suspending all voyages for all types of vessels, fishing boat and other small sea craft. Source: CGS North Central Palawan
Dumaran	1							
		Dumaran Port	Operational	25 July 2023		31 July 2023		Operational as of 0900H 31 July 2023 As of 25 July 2023, CGS North Central Palawan temporarily suspending all voyages for all types of vessels, fishing boat and other small sea craft. Source: CGS North Central Palawan
Roxas	1							
		Roxas Port	Operational	25 July 2023		31 July 2023		Operational as of 0900H 31 July 2023 As of 25 July 2023, CGS North Central Palawan temporarily suspending all voyages for all types of vessels, fishing boat and other small sea craft. Source: CGS North Central Palawan
San Vicente	1							
		San Vicente Port	Operational	25 July 2023		31 July 2023		Operational as of 0900H 31 July 2023 As of 25 July 2023, CGS North Central Palawan temporarily suspending all voyages for all types of vessels, fishing boat and other small sea craft. Source: CGS North Central Palawan
Kalayaan	1							

REGION   PROVINCE   CITY /MUNICIPALITY   BARANGAY		NAME OF PORT	STATUS	DATE REPORTED (Non-Operational/ Cancelled Trips)	TIME REPORTED (Non-Operational/ Cancelled Trips)	DATE REPORTED (Operational/ Resumed Trips)	TIME REPORTED (Operational/ Resumed Trips)	REMARKS
		Kalayaan Port	Operational	25 July 2023		31 July 2023		Operational as of 0900H 31 July 2023 No sailing Policy as of July 25, 2023 Source: MDRRMO Kalayaan
Balabac	2							
		Mangsee Port	Operational	24 July 2023	14:00	31 July 2023		Operational as of 0900H 31 July 2023 No Sail Policy for all types of vessels/ watercrafts
		Bancalaan Port	Operational	24 July 2023	14:00	31 July 2023		Operational as of 0900H 31 July 2023 No Sail Policy for all types of vessels/ watercrafts
<b>REGION 5</b>	<b>11</b>							
<b>MASBATE</b>	<b>5</b>							
Mobo	1							
		Mobo Port	Operational	24 July 2023	05:00	26 July 2023		
Masbate City	1							
		Masbate City Port	Operational	24 July 2023	05:00	26 July 2023		
Cataingan	1							
		Mintac Port	Operational	24 July 2023	05:00	26 July 2023		
Claveria	1							
		Claveria Port	Operational	24 July 2023	05:00	26 July 2023		
Aroroy	1							
		Aroroy Port	Operational	24 July 2023	05:00	26 July 2023		
<b>CATANDUANES</b>	<b>1</b>							
San Andres	1							
		San Andres Port	Operational	24 July 2023		26 July 2023		
<b>SORSOGON</b>	<b>5</b>							
Matnog	1							
		Matnog Port	Operational	25 July 2023	08:00	25 July 2023	14:00	
Bulan	1							
		Bulan Port	Operational	25 July 2023	08:00	25 July 2023	14:00	
Pilar	1							
		Pilar	Operational	25 July 2023	08:00	25 July 2023	14:00	

REGION   PROVINCE   CITY /MUNICIPALITY   BARANGAY		NAME OF PORT	STATUS	DATE REPORTED (Non-Operational/ Cancelled Trips)	TIME REPORTED (Non-Operational/ Cancelled Trips)	DATE REPORTED (Operational/ Resumed Trips)	TIME REPORTED (Operational/ Resumed Trips)	REMARKS
Donsol	1							
		Donsol	Operational	25 July 2023	08:00	25 July 2023	14:00	
Talisay	1							
		Talisay	Operational	25 July 2023	08:00	25 July 2023	14:00	
<b>REGION 6</b>	<b>18</b>							
<b>AKLAN</b>	<b>3</b>							
Malay	3							
Caticlan		Tambon and Tambisan	Operational	24 July 2023	06:00	26 July 2023		all using motorboats are cancelled
		Caticlan Jetty Port	Operational	25 July 2023	06:00	26 August 2023		Going to Mindoro & Romblon
		Caticlan Jetty Port	Operational	25 July 2023	06:00	26 July 2023	09:00	Going to Batangas
<b>ANTIQUE</b>	<b>2</b>							
Caluya	1							
			Operational	24 July 2023		31 July 2023		Trips from Semirara, Caluya, Libertad and Culasi to Occidental Mindoro/Palawan and Vice Versa via small sea crafts of 250 GT and below
Culasi	1							
Poblacion			Operational	24 July 2023		31 July 2023		Enroute to Mararison Island, Culasi, Antique
<b>CAPIZ</b>	<b>1</b>							
Roxas City	1							
			Operational	24 July 2023		27 July 2023		only large vessel are allowed to sail, vessel/motorboat of 250GT below are still suspended
<b>NEGROS OCCIDENTAL</b>	<b>5</b>							
Escalante	1							
			Operational	24 July 2023		27 July 2023		Trips to Tabuelan, Cebu are cancelled
Sagay	1							
			Operational	24 July 2023		25 July 2023		Trips to Tabuelan, Cebu are cancelled
Cadiz	1							

REGION   PROVINCE   CITY /MUNICIPALITY   BARANGAY		NAME OF PORT	STATUS	DATE REPORTED (Non-Operational/ Cancelled Trips)	TIME REPORTED (Non-Operational/ Cancelled Trips)	DATE REPORTED (Operational/ Resumed Trips)	TIME REPORTED (Operational/ Resumed Trips)	REMARKS
		Port of Cadiz	Operational	24 July 2023		25 July 2023		Trips to Daan Bantayan, Cebu are cancelled
San Carlos	1							
		Port of San Carlos	Operational	26 July 2023	06:00	26 July 2023	09:00	Going to Toledo, Cebu
Bacolod	1							
		Bredco Port	Operational	25 July 2023	11:00	26 July 2023	11:00	Going to Iloilo and vice versa (Vessel Name: Ocean Jet 3 and Weesam)
<b>ILOILO</b>	<b>7</b>							
Carles	2							
		Bancal Port	Operational	25 July 2023	05:00	27 July 2023		Going to Gigantes Island and Vice Versa
		Sicogon Island	Operational	25 July 2023	05:00	29 July 2023		Going to Estancia Port
Estancia	1							
		Gigantes Island	Operational	25 July 2023	05:00	29 July 2023		Going to Estancia Port
Concepcion	3							
Poblacion			Operational	25 July 2023	05:00	26 August 2023		Going to Brgy Tambaliza and Vice Versa
Poblacion			Operational	25 July 2023	05:00	26 August 2023		Going to Brgy. Malangabang and Vice Versa
Poblacion			Operational	26 July 2023	06:00	26 August 2023		Going to Brgy Igbon
Ajuy	1							
			Operational	25 July 2023	06:00	26 July 2023	08:00	Going to EB Magalona, Negros Occidental
<b>REGION 8</b>	<b>11</b>							
<b>BILIRAN</b>	<b>3</b>							
Naval	1							
Smo Rosario		Naval Port	Operational	23 July 2023	07:00	26 July 2023		Port is Operational; but Cancelled trips due to unfavorable sea condition
Maripipi	1							
Binongtoan		Maripipi Port	Operational	24 July 2023	07:00	26 July 2023		Port is Operational; but Cancelled trips due to unfavorable sea condition
Kawayan	1							



REGION   PROVINCE   CITY /MUNICIPALITY   BARANGAY		NAME OF PORT	STATUS	DATE REPORTED (Non-Operational/ Cancelled Trips)	TIME REPORTED (Non-Operational/ Cancelled Trips)	DATE REPORTED (Operational/ Resumed Trips)	TIME REPORTED (Operational/ Resumed Trips)	REMARKS
Balite		Kawayan Port	Operational	24 July 2023	07:00	26 July 2023		Port is Operational; but Cancelled trips due to unfavorable sea condition
<b>LEYTE</b>	2							
Palompon	1							
Magallanes		Palompon Port	Operational	23 July 2023		26 July 2023		Port is Operational; but Cancelled trips due to unfavorable sea condition
Bato	1							
Kalangaman		Bato Port	Operational	23 July 2023		26 July 2023		Port is Operational; but Cancelled trips due to unfavorable sea condition
<b>SOUTHERN LEYTE</b>	2							
San Ricardo	1							
Benit		Port of San Ricardo	Operational	23 July 2023		26 July 2022		Port is Operational; trips temporarily suspended due to gale warning
Padre Burgos	1							
Poblacion		Port of Padre Burgos	Operational	23 July 2023		26 July 2023		Port is Operational; trips temporarily suspended due to gale warning
<b>NORTHERN SAMAR</b>	4							
Allen	3							
Brgy. Jubasan		Sta. Clara	Operational	23 July 2023	23:00	26 July 2023		Port is Operational; but cancelled trips due to Signal No. 1 hoisted by PAGASA
Looc		Balwharteco	Operational	23 July 2023	23:00	26 July 2023		Port is Operational; but cancelled trips due to Signal No. 1 hoisted by PAGASA
Kinabranan II		Dapdap Port	Operational	23 July 2023	23:00	26 July 2023		Port is Operational; but cancelled trips due to Signal No. 1 hoisted by PAGASA
San Isidro	1							
Salvacion		San Isidro Port	Operational	24 July 2023	04:00	26 July 2023		Port is Operational; but cancelled trips due to Signal No. 1 hoisted by PAGASA

**STRANDED PASSENGERS, ROLLING CARGOES, VESSELS, MBCAS as of (August 23, 2023 08:00)**

REGION   PROVINCE   CITY /MUNICIPALITY   BARANGAY		DISTRICT	STATION	SUBSTATION	PORT/TERMINAL	PASSENGER	ROLLING CARGOES	VESSELS/BUS LINER	MBCA (MOTOR BANCA)	REMARKS
<b>GRAND TOTAL</b>	73					0	0	0	0	
<b>REGION 3</b>	23					0	0	0	0	
<b>OLONGAPO</b>	2					0	0	0	0	
OLONGAPO CITY	2					0	0	0	0	
			CGS ZAMBALES	CGSS OLONGAPO	Philippine Coastal Storage and Pipeline Corp.	0	0	0	0	
			CGS ZAMBALES	CGSS OLONGAPO	Naval Supply Depot	0	0	0	0	
<b>ZAMBALES</b>	5					0	0	0	0	
CABANGAN	1					0	0	0	0	
			CGS ZAMBALES	CGSS CABANGAN	Huang Jetty Pier	0	0	0	0	
SUBIC	1					0	0	0	0	
			CGS ZAMBALES	CGSS SUBIC	Port of Keppel	0	0	0	0	
BOTOLAN	1					0	0	0	0	
			CGS ZAMBALES	CGSS BOTOLAN	Aggresand Inc. Concrete Stone Corp.	0	0	0	0	
MASINLOC	1					0	0	0	0	
			CGS ZAMBALES	CGSS MASINLOC	Masinloc Coal Power Plant, Don Pacundo Pier, Balogo Private Pier, Matalvis Port	0	0	0	0	
STA CRUZ	1					0	0	0	0	
			CGS ZAMBALES	CGSS STA CRUZ	Bolitoc Port	0	0	0	0	
<b>BATAAN</b>	16					0	0	0	0	
NONE	16					0	0	0	0	
			CGS BATAAN		Oillink International Corp.	0	0	0	0	
			CGS BATAAN		Jette Petroleum Inc.	0	0	0	0	

REGION   PROVINCE   CITY /MUNICIPALITY   BARANGAY		DISTRICT	STATION	SUBSTATION	PORT/TERMINAL	PASSENGER	ROLLING CARGOES	VESSELS/BUS LINER	MBCA (MOTOR BANCA)	REMARKS
			CGS BATAAN		Span Asia Energy Inc.	0	0	0	0	
			CGS BATAAN		San Miguel Corp. Consolidated Power Plant	0	0	0	0	
			CGS BATAAN		Petron Bataan Refinery Corp. (Pbr)	0	0	0	0	
			CGS BATAAN		Port Of Lamao	0	0	0	0	
			CGS BATAAN		Seafront Shipyard Pier	0	0	0	0	
			CGS BATAAN		San Miguel Corp. Shipping and Lighterage Harbor Bulk Terminal Corp.	0	0	0	0	
			CGS BATAAN		Orion Dockyard Incorporation	0	0	0	0	
			CGS BATAAN		Port Of Capinpin	0	0	0	0	
			CGS BATAAN		Mariveles Grains Corporation	0	0	0	0	
			CGS BATAAN		Philcement Corporation	0	0	0	0	
			CGS BATAAN		Herma Shipyard, Inc.	0	0	0	0	
			CGS BATAAN		Maap Pier	0	0	0	0	
			CGS BATAAN		Fab Town Terminal	0	0	0	0	
			CGS BATAAN		Maap Port	0	0	0	0	
<b>CALABARZON</b>	12					0	0	0	0	
<b>BATANGAS</b>	2					0	0	0	0	
Calatagan	1					0	0	0	0	
		Southern Tagalog	CGS Batangas	CGSS CALATAGAN	PORT OF CALATAGAN	0	0	0	0	Source: PCG Situation Report No. 10 re Effects of TS Egay dated 25 July 2023, 8:00 PM
Batangas City	1					0	0	0	0	
		Southern Tagalog	CGS Batangas	CGSS BATANGAS	PORT OF BATANGAS	0	0	0	0	Source: PCG Situation Report No. 10 re Effects of TS Egay dated 25 July 2023, 8:00 PM

REGION   PROVINCE   CITY /MUNICIPALITY   BARANGAY		DISTRICT	STATION	SUBSTATION	PORT/TERMINAL	PASSENGER	ROLLING CARGOES	VESSELS/BUS LINER	MBCA (MOTOR BANCA)	REMARKS
<b>QUEZON</b>	10					0	0	0	0	
Lucena City	1					0	0	0	0	
		Southern Tagalog	CGS SOUTHERN QUEZON	CGSS LUCENA	LUCENA PORT	0	0	0	0	Source: PCG Situation Report No. 10 re Effects of TS Egay dated 25 July 2023, 8:00 PM
Atimonan	1					0	0	0	0	
		Southern Tagalog	CGS SOUTHERN QUEZON	CGSS ATIMONAN	ATIMONAN PORT	0	0	0	0	Source: PCG Situation Report No. 10 re Effects of TS Egay dated 25 July 2023, 8:00 PM
No breakdown	1					0	0	0	0	
		Southern Tagalog	CGS <SOUTHERN QUEZON	CGSS COTTA	COTTA PORT	0	0	0	0	Source: PCG STL Situation Report No. 43 re Effects of TS Egay dtd 310800H July 2023
San Andres	1					0	0	0	0	
		Southern Tagalog	CGS SOUTHERN QUEZON	CGMP SAN ANDRES	SAN ANDRES PORT	0	0	0	0	Source: PCG Situation Report No. 22 re Effects of TS Egay dated 27 July 2023, 12:00 PM
Alabat	1					0	0	0	0	
		Southern Tagalog	CGS SOUTHERN QUEZON	CGMP ALABAT	ALABAT PORT	0	0	0	0	Source: PCG Situation Report No. 10 re Effects of TS Egay dated 25 July 2023, 8:00 PM
Real	1					0	0	0	0	
		Southern Tagalog	CGS NORTHERN QUEZON	CGSS REAL	REAL PORT	0	0	0	0	Source: PCG Situation Report No. 22 re Effects of TS Egay dated 27 July 2023, 12:00 PM
Patnanungan	1					0	0	0	0	

REGION   PROVINCE   CITY /MUNICIPALITY   BARANGAY		DISTRICT	STATION	SUBSTATION	PORT/TERMINAL	PASSENGER	ROLLING CARGOES	VESSELS/BUS LINER	MBCA (MOTOR BANCA)	REMARKS
		Southern Tagalog	CGS NORTHERN QUEZON	CGSS PATNANUNGAN/CGMP JOMALIG	PATNANUNGAN PORT/ JOMALIG PORT	0	0	0	0	Source: PCG Situation Report No. 22 re Effects of TS Egay dated 27 July 2023, 12:00 PM
Infanta	1					0	0	0	0	
		Southern Tagalog	CGS NORTHERN QUEZON	CGSS INFANTA	DINAHICAN PORT	0	0	0	0	Source: PCG Situation Report No. 22 re Effects of TS Egay dated 27 July 2023, 12:00 PM
Polillo	1					0	0	0	0	
		Southern Tagalog	CGS NORTHERN QUEZON	CGSS POLILLO	POLILLO PORT	0	0	0	0	Source: PCG Situation Report No. 10 re Effects of TS Egay dated 25 July 2023, 8:00 PM
Mauban	1					0	0	0	0	
		Southern Tagalog			CAGBALETE ISLAND PORT	0	0	0	0	Source: Mauban Sitrep No. 3 re Super Typhoon Egay dated 25 July 2023, 6:00 PM
<b>MIMAROPA</b>	<b>12</b>					<b>0</b>	<b>0</b>	<b>0</b>	<b>0</b>	
<b>OCCIDENTAL MINDORO</b>	<b>2</b>					<b>0</b>	<b>0</b>	<b>0</b>	<b>0</b>	
Abra de Ilog	1					0	0	0	0	
		Coast Guard District Southern Tagalog	Coast Guard Station Occidental Mindoro	Coast Guard Sub Station Abra de Ilog	Lumangbayan Port	0	0	0	0	
Lubang	1					0	0	0	0	
		Coast Guard District Southern Tagalog	Coast Guard Station Occidental Mindoro	Coast Guard Sub Station Abra de Ilog	Tilik Port	0	0	0	0	
<b>MARINDUQUE</b>	<b>1</b>					<b>0</b>	<b>0</b>	<b>0</b>	<b>0</b>	
Mogpog	1					0	0	0	0	
		Coast Guard District Southern Tagalog	Coast Guard Station Marinduque	Coast Guard Sub Station Mogpog	Balanacan Port	0	0	0	0	
<b>ROMBLON</b>	<b>6</b>					<b>0</b>	<b>0</b>	<b>0</b>	<b>0</b>	
Romblon	1					0	0	0	0	

REGION   PROVINCE   CITY /MUNICIPALITY   BARANGAY		DISTRICT	STATION	SUBSTATION	PORT/TERMINAL	PASSENGER	ROLLING CARGOES	VESSELS/BUS LINER	MBCA (MOTOR BANCA)	REMARKS
		Coast Guard District Southern Tagalog	Coast Guard Station Romblon	Coast Guard Sub Station Romblon	Romblon Port	0	0	0	0	
Cajidiocan	1					0	0	0	0	
		Coast Guard District Southern Tagalog	Coast Guard Station Romblon	Coast Guard Sub Station Cajidiocan	Cajidiocan Port	0	0	0	0	
Calatrava	1					0	0	0	0	
		Coast Guard District Southern Tagalog	Coast Guard Station Romblon	Coast Guard Sub Station Calatrava	Calatrava Port	0	0	0	0	
Looc	1					0	0	0	0	
		Coast Guard District Southern Tagalog	Coast Guard Station Romblon	Coast Guard Sub Station looc	Looc Port	0	0	0	0	
San Agustin	1					0	0	0	0	
		Coast Guard District Southern Tagalog	Coast Guard Station Romblon	Coast Guard Sub Station San Agustin	San Agustin Port	0	0	0	0	
Concepcion	1					0	0	0	0	
		Coast Guard District Southern Tagalog	Coast Guard Station Oriental Mindoro	Coast Guard Sub Station Concepcion	Sampung Port	0	0	0	0	
<b>ORIENTAL MINDORO</b>	<b>3</b>					<b>0</b>	<b>0</b>	<b>0</b>	<b>0</b>	
Calapan	1					0	0	0	0	
		Coast Guard District Southern Tagalog	Coast Guard Station Oriental Mindoro	Coast Guard Sub Station Calapan	Calapan Port	0	0	0	0	
Bulalacao (San Pedro)	1					0	0	0	0	
		Coast Guard District Southern Tagalog	Coast Guard Station Oriental Mindoro	Coast Guard Sub Station Bulalacao	Bulalacao Port	0	0	0	0	
Roxas	1					0	0	0	0	
		Coast Guard District Southern Tagalog	Coast Guard Station Oriental Mindoro	Coast Guard Sub Station Roxas	Dangay Port	0	0	0	0	
<b>REGION 5</b>	<b>13</b>					<b>0</b>	<b>0</b>	<b>0</b>	<b>0</b>	
<b>ALBAY</b>	<b>2</b>					<b>0</b>	<b>0</b>	<b>0</b>	<b>0</b>	
Pio Duran	1					0	0	0	0	
					Pioduran Port	0	0	0	0	
Tabaco	1					0	0	0	0	
					Tabaco Port	0	0	0	0	

REGION   PROVINCE   CITY /MUNICIPALITY   BARANGAY		DISTRICT	STATION	SUBSTATION	PORT/TERMINAL	PASSENGER	ROLLING CARGOES	VESSELS/BUS LINER	MBCA (MOTOR BANCA)	REMARKS
<b>CATANDUANES</b>	2					0	0	0	0	
San Andres	1					0	0	0	0	
					San Andres Port	0	0	0	0	
Virac	1					0	0	0	0	
					Virac Port	0	0	0	0	
<b>MASBATE</b>	3					0	0	0	0	
Aroroy	1					0	0	0	0	
					Aroroy Port	0	0	0	0	
Cataingan	1					0	0	0	0	
					Mintac Port	0	0	0	0	
Placer	1					0	0	0	0	
					Cawayan Port	0	0	0	0	
<b>SORSOGON</b>	3					0	0	0	0	
Matnog	1					0	0	0	0	
					Matnog Port	0	0	0	0	
Pilar	1					0	0	0	0	
					Pilar Port	0	0	0	0	
Castilla	1					0	0	0	0	
					Castilla Port	0	0	0	0	
<b>CAMARINES SUR</b>	3					0	0	0	0	
Pasacao	1					0	0	0	0	
					Pasacao Port	0	0	0	0	
Tinambac	1					0	0	0	0	
					Tamban Port	0	0	0	0	
Calabanga	1					0	0	0	0	
					Sabang Fish Port	0	0	0	0	
<b>REGION 6</b>	2					0	0	0	0	
<b>AKLAN</b>	1					0	0	0	0	
Malay	1					0	0	0	0	
Caticlan				CGSS Malay	Caticlan Jetty Port	0	0	0	0	Zero strandeers as of July 29, 2023
<b>NEGROS OCCIDENTAL</b>	1					0	0	0	0	
Escalante	1					0	0	0	0	
				CGSS Escalante	Barcelona Port, Danao Port, Yap Port	0	0	0	0	Zero strandeers as of July 29, 2023

REGION   PROVINCE   CITY /MUNICIPALITY   BARANGAY		DISTRICT	STATION	SUBSTATION	PORT/TERMINAL	PASSENGER	ROLLING CARGOES	VESSELS/BUS LINER	MBCA (MOTOR BANCA)	REMARKS
<b>REGION 8</b>	10					0	0	0	0	
<b>SOUTHERN LEYTE</b>	4					0	0	0	0	
Padre Burgos	1					0	0	0	0	
					Port of Padre Burgos	0	0	0	0	55 passengers, 25 rolling cargoes were reported to have been stranded; all trips resumed by 27 July 2023
San Ricardo	1					0	0	0	0	
					Port of San Ricardo	0	0	0	0	22 passengers, 8 rolling cargoes were reported to have been stranded; all trips resumed by 27 July 2023
San Juan (Cabalian)	1					0	0	0	0	
					Port of San Juan	0	0	0	0	10 passengers, 5 rolling cargoes were reported to have been stranded; all trips resumed by 27 July 2023
Liloan	1					0	0	0	0	
					Liloan Port Ferry Terminal	0	0	0	0	1 vessel taking shelter
<b>NORTHERN SAMAR</b>	3					0	0	0	0	
Allen	3					0	0	0	0	
					Sta. Clara Port	0	0	0	0	All stranded passengers, rolling cargoes, vessels and MBCAS already resumed voyage as of 26 July 2023
					Dapdap Port	0	0	0	0	and MBCAS already resumed voyage as of 26 July 2023
					Balwharteco Port	0	0	0	0	and MBCAS already resumed voyage as of 26 July 2023
<b>EASTERN SAMAR</b>	3					0	0	0	0	



REGION   PROVINCE   CITY /MUNICIPALITY   BARANGAY		DISTRICT	STATION	SUBSTATION	PORT/TERMINAL	PASSENGER	ROLLING CARGOES	VESSELS/BUS LINER	MBCA (MOTOR BANCA)	REMARKS
Guian	3					0	0	0	0	
					Tanghay Port	0	0	0	0	
					Monrebon Whraf	0	0	0	0	
					Tubabao Island Eastern Samar	0	0	0	0	
<b>NCR</b>	<b>1</b>					<b>0</b>	<b>0</b>	<b>0</b>	<b>0</b>	
<b>NCR</b>	<b>1</b>					<b>0</b>	<b>0</b>	<b>0</b>	<b>0</b>	
Manila	1					0	0	0	0	
			CGS MANILA	CGSS NORTH HARBOR	NORT PORT PASSENGER TERMINAL, PIER 4	0	0	0	0	Operational

**DAMAGED HOUSES as of (August 23, 2023 08:00)**

REGION   PROVINCE   CITY/ MUNICIPALITY   BARANGAY	NO. OF DAMAGED HOUSES			AMOUNT (PHP)	REMARKS
	TOTALLY	PARTIALLY	GRAND TOTAL		
<b>GRAND TOTAL</b>	<b>5,382</b>	<b>81,359</b>	<b>86,741</b>	<b>344,000</b>	
<b>REGION 1</b>	<b>3,097</b>	<b>36,071</b>	<b>39,168</b>	<b>0</b>	
<b>ILOCOS NORTE</b>	<b>511</b>	<b>12,807</b>	<b>13,318</b>	<b>0</b>	
Adams	2	219	221	0	
	2	219	221	0	
Bacarra	36	957	993	0	
	36	957	993	0	
Badoc	23	245	268	0	
	23	245	268	0	
Bangui	17	60	77	0	
	17	60	77	0	
Banna	6	1,294	1,300	0	
	6	1,294	1,300	0	
Burgos	2	305	307	0	
	2	305	307	0	
Carasi	0	31	31	0	
	0	31	31	0	

REGION   PROVINCE   CITY/ MUNICIPALITY   BARANGAY	NO. OF DAMAGED HOUSES			AMOUNT (PHP)	REMARKS
	TOTALLY	PARTIALLY	GRAND TOTAL		
City of Batac	44	1,340	1,384	0	
	44	1,340	1,384	0	
Currimao	17	181	198	0	
	17	181	198	0	
Dingras	81	1,196	1,277	0	
	81	1,196	1,277	0	
Dumalneg	2	6	8	0	
	2	6	8	0	
Laoag City	69	859	928	0	
	69	859	928	0	
Marcos	17	514	531	0	
	17	514	531	0	
Nueva Era	25	526	551	0	
	25	526	551	0	
Pagudpud	41	1,492	1,533	0	
	41	1,492	1,533	0	
Paoay	21	587	608	0	
	21	587	608	0	
Pasuquin	17	310	327	0	
	17	310	327	0	
Piddig	35	440	475	0	
	35	440	475	0	
Pinili	2	230	232	0	
	2	230	232	0	
San Nicolas	2	284	286	0	
	2	284	286	0	
Sarrat	3	193	196	0	
	3	193	196	0	
Solsona	30	683	713	0	
	30	683	713	0	
Vintar	19	855	874	0	
	19	855	874	0	
<b>ILOCOS SUR</b>	<b>2,517</b>	<b>17,309</b>	<b>19,826</b>	<b>0</b>	
Alliem	0	40	40	0	

REGION   PROVINCE   CITY/ MUNICIPALITY   BARANGAY	NO. OF DAMAGED HOUSES			AMOUNT (PHP)	REMARKS
	TOTALLY	PARTIALLY	GRAND TOTAL		
	0	40	40	0	
Banayoyo	2	108	110	0	
	2	108	110	0	
Bantay	57	225	282	0	
	57	225	282	0	
Burgos	0	46	46	0	
	0	46	46	0	
Cabugao	16	270	286	0	
	16	270	286	0	
Caoayan	54	4,798	4,852	0	
	54	4,798	4,852	0	
Cervantes	16	199	215	0	
	16	199	215	0	
City of Candon	0	154	154	0	
	0	154	154	0	
City of Vigan	2,277	3,762	6,039	0	
	2,277	3,762	6,039	0	
Galimuyod	0	52	52	0	
	0	52	52	0	
Gregorio del Pilar	0	5	5	0	
	0	5	5	0	
Lidlidda	0	14	14	0	
	0	14	14	0	
Magsingal	8	430	438	0	
	8	430	438	0	
Nagbukel	4	75	79	0	
	4	75	79	0	
Narvacan	21	276	297	0	
	21	276	297	0	
Quirino	4	40	44	0	
	4	40	44	0	
Salcedo (Baugen)	1	31	32	0	
	1	31	32	0	
San Emilio	0	103	103	0	

REGION   PROVINCE   CITY/ MUNICIPALITY   BARANGAY	NO. OF DAMAGED HOUSES			AMOUNT (PHP)	REMARKS
	TOTALLY	PARTIALLY	GRAND TOTAL		
	0	103	103	0	
San Esteban	1	38	39	0	
	1	38	39	0	
San Ildefonso	3	19	22	0	
	3	19	22	0	
San Juan	4	125	129	0	
	4	125	129	0	
San Vicente	6	102	108	0	
	6	102	108	0	
Santa	10	162	172	0	
	10	162	172	0	
Santa Catalina	4	104	108	0	
	4	104	108	0	
Santa Cruz	3	141	144	0	
	3	141	144	0	
Santa Lucia	0	86	86	0	
	0	86	86	0	
Santa Maria	0	351	351	0	
	0	351	351	0	
Santiago	7	163	170	0	
	7	163	170	0	
Santo Domingo	17	145	162	0	
	17	145	162	0	
Sigay	0	7	7	0	
	0	7	7	0	
Sinait	0	136	136	0	
	0	136	136	0	
Sugpon	0	15	15	0	
	0	15	15	0	
Suyo	1	88	89	0	
	1	88	89	0	
Tagudin	1	4,999	5,000	0	
	1	4,999	5,000	0	
<b>LA UNION</b>	<b>24</b>	<b>1,263</b>	<b>1,287</b>	<b>0</b>	

REGION   PROVINCE   CITY/ MUNICIPALITY   BARANGAY	NO. OF DAMAGED HOUSES			AMOUNT (PHP)	REMARKS
	TOTALLY	PARTIALLY	GRAND TOTAL		
Agoo	0	21	21	0	
	0	21	21	0	
Aringay	0	4	4	0	
	0	4	4	0	
Bacnotan	0	185	185	0	
	0	185	185	0	
Balaoan	3	173	176	0	
	3	173	176	0	
Bangar	3	186	189	0	
	3	186	189	0	
Bauang	0	22	22	0	
	0	22	22	0	
Burgos	3	3	6	0	
	3	3	6	0	
Caba	6	115	121	0	
	6	115	121	0	
City of San Fernando	1	10	11	0	
	1	10	11	0	
Luna	0	173	173	0	
	0	173	173	0	
Naguilian	3	235	238	0	
	3	235	238	0	
Rosario	1	6	7	0	
	1	6	7	0	
San Gabriel	0	2	2	0	
	0	2	2	0	
San Juan	1	102	103	0	
	1	102	103	0	
Santo Tomas	3	18	21	0	
	3	18	21	0	
Sudipen	0	8	8	0	
	0	8	8	0	
<b>PANGASINAN</b>	<b>45</b>	<b>4,692</b>	<b>4,737</b>	<b>0</b>	
Aguiar	1	7	8	0	

REGION   PROVINCE   CITY/ MUNICIPALITY   BARANGAY	NO. OF DAMAGED HOUSES			AMOUNT (PHP)	REMARKS
	TOTALLY	PARTIALLY	GRAND TOTAL		
	1	7	8	0	
Alaminos City	1	0	1	0	
	1	0	1	0	
Alcala	0	2	2	0	
	0	2	2	0	
Bani	0	2	2	0	
	0	2	2	0	
Basista	3	0	3	0	
	3	0	3	0	
Bautista	0	3	3	0	
	0	3	3	0	
Binalonan	0	2	2	0	
	0	2	2	0	
Binmaley	0	8	8	0	
	0	8	8	0	
Bugallon	1	4	5	0	
	1	4	5	0	
Calasiao	2	23	25	0	
	2	23	25	0	
Dagupan City	23	425	448	0	
	23	425	448	0	
Labrador	0	2	2	0	
	0	2	2	0	
Lingayen	1	11	12	0	
	1	11	12	0	
Malasiqui	2	2	4	0	
	2	2	4	0	
Mangaldan	2	1,455	1,457	0	
	2	1,455	1,457	0	
Mangatarem	0	44	44	0	
	0	44	44	0	
San Fabian	7	69	76	0	
	7	69	76	0	
San Manuel	0	2	2	0	

REGION   PROVINCE   CITY/ MUNICIPALITY   BARANGAY	NO. OF DAMAGED HOUSES			AMOUNT (PHP)	REMARKS
	TOTALLY	PARTIALLY	GRAND TOTAL		
	0	2	2	0	
Santa Barbara	0	2,622	2,622	0	
	0	2,622	2,622	0	
Sual	0	1	1	0	
	0	1	1	0	
Tayug	0	3	3	0	
	0	3	3	0	
Urbiztondo	1	0	1	0	
	1	0	1	0	
Urdaneta City	0	1	1	0	
	0	1	1	0	
Agno	1	4	5	0	
	1	4	5	0	
<b>REGION 2</b>	<b>1,142</b>	<b>21,131</b>	<b>22,273</b>	<b>0</b>	
<b>CAGAYAN</b>	<b>1,125</b>	<b>20,482</b>	<b>21,607</b>	<b>0</b>	
ABULUG	45	1,074	1,119	0	
	45	1,074	1,119	0	
ALCALA	5	50	55	0	
	5	50	55	0	
ALLACAPAN	9	335	344	0	
	9	335	344	0	
APARRI	329	5,297	5,626	0	
	329	5,297	5,626	0	
BAGGAO	5	51	56	0	
	5	51	56	0	
BALLESTEROS	29	1,479	1,508	0	
	29	1,479	1,508	0	
BUGUEY	9	694	703	0	
	9	694	703	0	
CALAYAN	348	3,727	4,075	0	
	348	3,727	4,075	0	
CAMALANIUGAN	9	96	105	0	
	9	96	105	0	
CLAVERIA	98	2,065	2,163	0	

REGION   PROVINCE   CITY/ MUNICIPALITY   BARANGAY	NO. OF DAMAGED HOUSES			AMOUNT (PHP)	REMARKS
	TOTALLY	PARTIALLY	GRAND TOTAL		
	98	2,065	2,163	0	
GATTARAN	3	38	41	0	
	3	38	41	0	
GONZAGA	2	184	186	0	
	2	184	186	0	
IGUIG	1	13	14	0	
	1	13	14	0	
LAL-LO	17	206	223	0	
	17	206	223	0	
LASAM	0	20	20	0	
	0	20	20	0	
PAMPLONA	37	1,236	1,273	0	
	37	1,236	1,273	0	
PE?ABLANCA	0	1	1	0	
	0	1	1	0	
SANCHEZ-MIRA	153	3,308	3,461	0	
	153	3,308	3,461	0	
SANTA PRAXEDES	6	363	369	0	
	6	363	369	0	
SANTA TERESITA	0	238	238	0	
	0	238	238	0	
SANTO NI?O (FAIRE)	1	7	8	0	
	1	7	8	0	
TUAO	19	0	19	0	
	19	0	19	0	
<b>ISABELA</b>	<b>0</b>	<b>14</b>	<b>14</b>	<b>0</b>	
RAMON	0	14	14	0	
	0	14	14	0	
<b>NUEVA VIZCAYA</b>	<b>16</b>	<b>632</b>	<b>648</b>	<b>0</b>	
ALFONSO CASTANEDA	0	7	7	0	
	0	7	7	0	
AMBAGUIO	4	165	169	0	
	4	165	169	0	
ARITAO	3	10	13	0	



REGION   PROVINCE   CITY/ MUNICIPALITY   BARANGAY	NO. OF DAMAGED HOUSES			AMOUNT (PHP)	REMARKS
	TOTALLY	PARTIALLY	GRAND TOTAL		
	3	10	13	0	
BAGABAG	0	19	19	0	
	0	19	19	0	
BAMBANG	1	27	28	0	
	1	27	28	0	
BAYOMBONG (Capital)	0	47	47	0	
	0	47	47	0	
DIADI	0	23	23	0	
	0	23	23	0	
DUPAX DEL SUR	0	2	2	0	
	0	2	2	0	
KASIBU	2	8	10	0	
	2	8	10	0	
KAYAPA	1	222	223	0	
	1	222	223	0	
QUEZON	1	1	2	0	
	1	1	2	0	
SANTA FE	2	13	15	0	
	2	13	15	0	
SOLANO	2	81	83	0	
	2	81	83	0	
VILLAVERDE	0	7	7	0	
	0	7	7	0	
<b>QUIRINO</b>	1	3	4	0	
CABARROGUIS (Capital)	1	3	4	0	
	1	3	4	0	
<b>REGION 3</b>	99	392	491	0	
<b>BATAAN</b>	8	42	50	0	
Abucay	0	1	1	0	
1	0	1	1	0	
Hermosa	2	0	2	0	
2	2	0	2	0	
Morong	3	24	27	0	
27	3	24	27	0	

REGION   PROVINCE   CITY/ MUNICIPALITY   BARANGAY	NO. OF DAMAGED HOUSES			AMOUNT (PHP)	REMARKS
	TOTALLY	PARTIALLY	GRAND TOTAL		
Bagac	0	9	9	0	
9	0	9	9	0	
Pilar	1	2	3	0	
3	1	2	3	0	
Limay	1	3	4	0	
4	1	3	4	0	
Samal	1	3	4	0	
4	1	3	4	0	
<b>BULACAN</b>	<b>32</b>	<b>75</b>	<b>107</b>	<b>0</b>	
Hagonoy	1	7	8	0	
8	1	7	8	0	
Bustos	2	8	10	0	
10	2	8	10	0	
DRT	0	9	9	0	
9	0	9	9	0	
City of Meycauayan	0	5	5	0	
5	0	5	5	0	
San Jose Del Monte	2	11	13	0	
13	2	11	13	0	
Pulilan	1	1	2	0	
2	1	1	2	0	
Baliuag	0	1	1	0	
1	0	1	1	0	
Plaridel	10	0	10	0	
10	10	0	10	0	
Norzagaray	0	7	7	0	
7	0	7	7	0	
Sta. Maria	16	26	42	0	
42	16	26	42	0	
<b>NUEVA ECIIJA</b>	<b>42</b>	<b>230</b>	<b>272</b>	<b>0</b>	
Cuyapo	0	15	15	0	
15	0	15	15	0	
Nampicuan	0	4	4	0	
4	0	4	4	0	

REGION   PROVINCE   CITY/ MUNICIPALITY   BARANGAY	NO. OF DAMAGED HOUSES			AMOUNT (PHP)	REMARKS
	TOTALLY	PARTIALLY	GRAND TOTAL		
Carranglan	17	211	228	0	
228	17	211	228	0	
San Leonardo	25	0	25	0	
25	25	0	25	0	
<b>PAMPANGA</b>	0	21	21	0	
San Luis	0	1	1	0	
1	0	1	1	0	
Candaba	0	18	18	0	
18	0	18	18	0	
Apalit	0	2	2	0	
2	0	2	2	0	
<b>TARLAC</b>	3	4	7	0	
Camiling	3	4	7	0	
7	3	4	7	0	
<b>ZAMBALES</b>	14	19	33	0	
San Antonio	0	7	7	0	
7	0	7	7	0	
San Marcelino	5	0	5	0	
4	5	0	5	0	
Subic	9	12	21	0	
21	9	12	21	0	
<b>OLONGAPO</b>	0	1	1	0	
Olongapo	0	1	1	0	
1	0	1	1	0	
<b>CALABARZON</b>	10	118	128	0	
<b>RIZAL</b>	5	14	19	0	
Cardona	5	2	7	0	
	5	2	7	0	For verification and validation of DSWD IV-A.
Morong	0	4	4	0	
	0	4	4	0	For verification and validation of DSWD IV-A.
Teresa	0	3	3	0	
	0	3	3	0	For verification and validation of DSWD IV-A.
Baras	0	5	5	0	
	0	5	5	0	For verification and validation of DSWD IV-A.

REGION   PROVINCE   CITY/ MUNICIPALITY   BARANGAY	NO. OF DAMAGED HOUSES			AMOUNT (PHP)	REMARKS
	TOTALLY	PARTIALLY	GRAND TOTAL		
<b>CAVITE</b>	0	1	1	0	
Tagaytay	0	1	1	0	
	0	1	1	0	For verification and validation of DSWD IV-A.
<b>BATANGAS</b>	5	103	108	0	
Balayan	2	15	17	0	
	2	15	17	0	For verification and validation of DSWD IV-A.
Lian	1	12	13	0	
	1	12	13	0	For verification and validation of DSWD IV-A.
Nasugbu	1	22	23	0	
	1	22	23	0	For verification and validation of DSWD IV-A.
Taal	0	14	14	0	
	0	14	14	0	For verification and validation of DSWD IV-A.
Tuy	0	2	2	0	
	0	2	2	0	For verification and validation of DSWD IV-A.
Bauan	0	2	2	0	
	0	2	2	0	For verification and validation of DSWD IV-A.
Tingloy	0	1	1	0	
	0	1	1	0	For verification and validation of DSWD IV-A.
Agoncillo	0	25	25	0	
	0	25	25	0	For verification and validation of DSWD IV-A.
Balete	0	1	1	0	
	0	1	1	0	For verification and validation of DSWD IV-A.
Cuenca	0	3	3	0	
	0	3	3	0	For verification and validation of DSWD IV-A.
Laurel	0	1	1	0	
	0	1	1	0	For verification and validation of DSWD IV-A.
Santa Teresita	0	2	2	0	
	0	2	2	0	For verification and validation of DSWD IV-A.
Ibaan	0	1	1	0	
	0	1	1	0	For verification and validation of DSWD IV-A.
Rosario	0	2	2	0	
	0	2	2	0	For verification and validation of DSWD IV-A.
Lipa	1	0	1	0	
	1	0	1	0	For verification and validation of DSWD IV-A.

REGION   PROVINCE   CITY/ MUNICIPALITY   BARANGAY	NO. OF DAMAGED HOUSES			AMOUNT (PHP)	REMARKS
	TOTALLY	PARTIALLY	GRAND TOTAL		
<b>MIMAROPA</b>	4	4	8	0	
<b>PALAWAN</b>	4	4	8	0	
San Vicente	0	4	4	0	
	0	4	4	0	
El Nido (Bacuit)	4	0	4	0	
	4	0	4	0	
<b>REGION 5</b>	15	79	94	0	
<b>CAMARINES NORTE</b>	15	79	94	0	
Vinzons	15	79	94	0	
	15	79	94	0	
<b>REGION 6</b>	150	2,906	3,056	0	
<b>AKLAN</b>	10	78	88	0	
Altavas	0	0	0	0	
	0	0	0	0	
Balete	0	0	0	0	
	0	0	0	0	
Banga	3	12	15	0	
	3	12	15	0	
Batan	0	0	0	0	
	0	0	0	0	
Buruanga	0	0	0	0	
	0	0	0	0	
Ibajay	0	0	0	0	
	0	0	0	0	
Kalibo	0	0	0	0	
	0	0	0	0	
Lezo	0	0	0	0	
	0	0	0	0	
Libacao	2	4	6	0	
	2	4	6	0	
Madalag	5	45	50	0	
	5	45	50	0	
Makato	0	8	8	0	
	0	8	8	0	

REGION   PROVINCE   CITY/ MUNICIPALITY   BARANGAY	NO. OF DAMAGED HOUSES			AMOUNT (PHP)	REMARKS
	TOTALLY	PARTIALLY	GRAND TOTAL		
Malay	0	0	0	0	
	0	0	0	0	
Malinao	0	0	0	0	
	0	0	0	0	
Nabas	0	4	4	0	
	0	4	4	0	
New Washington	0	0	0	0	
	0	0	0	0	
Numancia	0	0	0	0	
	0	0	0	0	
Tangalan	0	5	5	0	
	0	5	5	0	
<b>ANTIQUE</b>	<b>12</b>	<b>419</b>	<b>431</b>	<b>0</b>	
Anini-y	0	5	5	0	
	0	5	5	0	
Barbaza	0	4	4	0	
	0	4	4	0	
Belison	0	3	3	0	
	0	3	3	0	
Bugasong	0	0	0	0	
	0	0	0	0	
Caluya	0	0	0	0	
	0	0	0	0	
Culasi	0	4	4	0	
	0	4	4	0	
Hamtic	0	11	11	0	
	0	11	11	0	
Laua-an	0	0	0	0	
	0	0	0	0	
Libertad	0	0	0	0	
	0	0	0	0	
Pandan	0	144	144	0	
	0	144	144	0	
Patnongon	0	0	0	0	

REGION   PROVINCE   CITY/ MUNICIPALITY   BARANGAY	NO. OF DAMAGED HOUSES			AMOUNT (PHP)	REMARKS
	TOTALLY	PARTIALLY	GRAND TOTAL		
	0	0	0	0	
San Jose	2	44	46	0	
	2	44	46	0	
San Remigio	7	71	78	0	
	7	71	78	0	
Sebaste	0	0	0	0	
	0	0	0	0	
Sibalom	0	121	121	0	
	0	121	121	0	
Tibiao	0	4	4	0	
	0	4	4	0	
Tobias Fornier	0	3	3	0	
	0	3	3	0	
Valderrama	3	5	8	0	
	3	5	8	0	
<b>CAPIZ</b>	<b>0</b>	<b>0</b>	<b>0</b>	<b>0</b>	
Cuartero	0	0	0	0	
	0	0	0	0	
Dao	0	0	0	0	
	0	0	0	0	
Dumalag	0	0	0	0	
	0	0	0	0	
Dumarao	0	0	0	0	
	0	0	0	0	
Ivisan	0	0	0	0	
	0	0	0	0	
Jamindan	0	0	0	0	
	0	0	0	0	
Ma-ayon	0	0	0	0	
	0	0	0	0	
Mambusao	0	0	0	0	
	0	0	0	0	
Panay	0	0	0	0	
	0	0	0	0	

REGION   PROVINCE   CITY/ MUNICIPALITY   BARANGAY	NO. OF DAMAGED HOUSES			AMOUNT (PHP)	REMARKS
	TOTALLY	PARTIALLY	GRAND TOTAL		
Panitan	0	0	0	0	
	0	0	0	0	
Pilar	0	0	0	0	
	0	0	0	0	
Pontevedra	0	0	0	0	
	0	0	0	0	
President Roxas	0	0	0	0	
	0	0	0	0	
Roxas City	0	0	0	0	
	0	0	0	0	
Sapi-an	0	0	0	0	
	0	0	0	0	
Sigma	0	0	0	0	
	0	0	0	0	
Tapaz	0	0	0	0	
	0	0	0	0	
<b>GUIMARAS</b>	<b>3</b>	<b>80</b>	<b>83</b>	<b>0</b>	
Buenavista	3	22	25	0	
	3	22	25	0	
Jordan	0	18	18	0	
	0	18	18	0	
Nueva Valencia	0	16	16	0	
	0	16	16	0	
San Lorenzo	0	13	13	0	
	0	13	13	0	
Sibunag	0	11	11	0	
	0	11	11	0	
<b>ILOILO</b>	<b>15</b>	<b>411</b>	<b>426</b>	<b>0</b>	
Ajuy	0	0	0	0	
	0	0	0	0	
Alimodian	0	0	0	0	
	0	0	0	0	
Anilao	0	0	0	0	
	0	0	0	0	



REGION   PROVINCE   CITY/ MUNICIPALITY   BARANGAY	NO. OF DAMAGED HOUSES			AMOUNT (PHP)	REMARKS
	TOTALLY	PARTIALLY	GRAND TOTAL		
Badianan	0	0	0	0	
	0	0	0	0	
Balasan	0	0	0	0	
	0	0	0	0	
Banate	0	0	0	0	
	0	0	0	0	
Barotac Nuevo	0	0	0	0	
	0	0	0	0	
Barotac Viejo	0	0	0	0	
	0	0	0	0	
Batad	0	0	0	0	
	0	0	0	0	
Bingawan	0	0	0	0	
	0	0	0	0	
Cabatuan	0	0	0	0	
	0	0	0	0	
Calinog	3	30	33	0	
	3	30	33	0	
Carles	0	0	0	0	
	0	0	0	0	
Concepcion	0	0	0	0	
	0	0	0	0	
Dingle	0	0	0	0	
	0	0	0	0	
Dueñas	0	0	0	0	
	0	0	0	0	
Dumangas	0	0	0	0	
	0	0	0	0	
Estancia	0	0	0	0	
	0	0	0	0	
Guimbal	0	0	0	0	
	0	0	0	0	
Igaras	0	0	0	0	
	0	0	0	0	

REGION   PROVINCE   CITY/ MUNICIPALITY   BARANGAY	NO. OF DAMAGED HOUSES			AMOUNT (PHP)	REMARKS
	TOTALLY	PARTIALLY	GRAND TOTAL		
Iloilo City	3	31	34	0	
	3	31	34	0	
Janiuay	0	59	59	0	
	0	59	59	0	
Lambunao	1	62	63	0	
	1	62	63	0	
Leganes	2	81	83	0	
	2	81	83	0	
Lemery	0	0	0	0	
	0	0	0	0	
Leon	0	9	9	0	
	0	9	9	0	
Maasin	4	54	58	0	
	4	54	58	0	
Miagao	0	8	8	0	
	0	8	8	0	
Mina	0	0	0	0	
	0	0	0	0	
New Lucena	0	0	0	0	
	0	0	0	0	
Oton	0	11	11	0	
	0	11	11	0	
Passi City	0	0	0	0	
	0	0	0	0	
Pavia	0	1	1	0	
	0	1	1	0	
Pototan	0	0	0	0	
	0	0	0	0	
San Dionisio	0	0	0	0	
	0	0	0	0	
San Enrique	0	0	0	0	
	0	0	0	0	
San Joaquin	1	43	44	0	
	1	43	44	0	

REGION   PROVINCE   CITY/ MUNICIPALITY   BARANGAY	NO. OF DAMAGED HOUSES			AMOUNT (PHP)	REMARKS
	TOTALLY	PARTIALLY	GRAND TOTAL		
San Miguel	0	0	0	0	
	0	0	0	0	
San Rafael	0	0	0	0	
	0	0	0	0	
Santa Barbara	0	0	0	0	
	0	0	0	0	
Sara	0	0	0	0	
	0	0	0	0	
Tigbauan	0	0	0	0	
	0	0	0	0	
Tubungan	0	4	4	0	
	0	4	4	0	
Zarraga	1	18	19	0	
	1	18	19	0	
<b>NEGROS OCCIDENTAL</b>	<b>110</b>	<b>1,918</b>	<b>2,028</b>	<b>0</b>	
Bacolod City	29	142	171	0	
	29	142	171	0	
Bago City	8	137	145	0	
	8	137	145	0	
Binalbagan	0	0	0	0	
	0	0	0	0	
Cadiz City	15	15	30	0	
	15	15	30	0	
Calatrava	0	0	0	0	
	0	0	0	0	
Candoni	0	11	11	0	
	0	11	11	0	
Cauayan	0	7	7	0	
	0	7	7	0	
Enrique B. Magalona	0	0	0	0	
	0	0	0	0	
Escalante City	0	0	0	0	
	0	0	0	0	
Himamaylan City	0	0	0	0	

REGION   PROVINCE   CITY/ MUNICIPALITY   BARANGAY	NO. OF DAMAGED HOUSES			AMOUNT (PHP)	REMARKS
	TOTALLY	PARTIALLY	GRAND TOTAL		
	0	0	0	0	
Hinigaran	0	0	0	0	
	0	0	0	0	
Hinoba-an	2	4	6	0	
	2	4	6	0	
Ilog	0	11	11	0	
	0	11	11	0	
Isabela	0	0	0	0	
	0	0	0	0	
Kabankalan City	0	0	0	0	
	0	0	0	0	
La Carlota City	1	2	3	0	
	1	2	3	0	
La Castellana	0	0	0	0	
	0	0	0	0	
Manapla	0	0	0	0	
	0	0	0	0	
Moises Padilla	0	0	0	0	
	0	0	0	0	
Murcia	0	85	85	0	
	0	85	85	0	
Pontevedra, Negros	4	34	38	0	
	4	34	38	0	
Pulupandan	13	15	28	0	
	13	15	28	0	
Sagay City	7	629	636	0	
	7	629	636	0	
San Carlos City	2	11	13	0	
	2	11	13	0	
Salvador Benedicto	7	168	175	0	
	7	168	175	0	
San Enrique, Negros	14	493	507	0	
	14	493	507	0	
Silay City	1	15	16	0	

REGION   PROVINCE   CITY/ MUNICIPALITY   BARANGAY	NO. OF DAMAGED HOUSES			AMOUNT (PHP)	REMARKS
	TOTALLY	PARTIALLY	GRAND TOTAL		
	1	15	16	0	
Sipalay City	0	2	2	0	
	0	2	2	0	
Talisay City	0	0	0	0	
	0	0	0	0	
Toboso	0	0	0	0	
	0	0	0	0	
Valladolid	6	134	140	0	
	6	134	140	0	
Victorias City	1	3	4	0	
	1	3	4	0	
<b>REGION 8</b>	<b>0</b>	<b>2</b>	<b>2</b>	<b>0</b>	
<b>BILIRAN</b>	<b>0</b>	<b>2</b>	<b>2</b>	<b>0</b>	
Maripipi	0	2	2	0	
	0	2	2	0	Ongoing assessment if damaged houses in the area.
<b>REGION 10</b>	<b>1</b>	<b>6</b>	<b>7</b>	<b>195,000</b>	
<b>MISAMIS ORIENTAL</b>	<b>1</b>	<b>6</b>	<b>7</b>	<b>195,000</b>	
Tagoloan	1	4	5	195,000	
Casinglot	1	4	5	195,000	totally damaged: Php 75,000.00 partially damaged: Php 120,000.00
Cagayan de Oro	0	2	2	0	
	0	2	2	0	
<b>REGION 11</b>	<b>74</b>	<b>554</b>	<b>628</b>	<b>149,000</b>	
<b>DAVAO DEL NORTE</b>	<b>64</b>	<b>525</b>	<b>589</b>	<b>149,000</b>	
Tagum	61	508	569	0	
Mankilam	51	469	520	0	
Magugpo West	2	0	2	0	
Liboganon	7	10	17	0	
La Filipina	0	1	1	0	
San Miguel	0	4	4	0	
Apokon	0	2	2	0	
Bincugan	0	1	1	0	
Canocotan	0	11	11	0	
Madaum	0	5	5	0	
Magugpo North	0	2	2	0	

REGION   PROVINCE   CITY/ MUNICIPALITY   BARANGAY	NO. OF DAMAGED HOUSES			AMOUNT (PHP)	REMARKS
	TOTALLY	PARTIALLY	GRAND TOTAL		
Pagsabangan	1	3	4	0	
Asuncion (Saug)	2	12	14	0	
Magatos	1	7	8	0	
Cambanogoy	1	3	4	0	
Camoning	0	1	1	0	
Pamacaun	0	1	1	0	
Braulio E. Dujali	1	5	6	149,000	
Tanglaw	0	1	1	100,000	
Cabayangan	1	1	2	38,000	1 House totally collapsed
Magupising	0	3	3	11,000	
<b>DAVAO ORIENTAL</b>	<b>7</b>	<b>28</b>	<b>35</b>	<b>0</b>	
Tarragona	7	25	32	0	
Cabayangan	1	1	2	0	
Central	0	4	4	0	
Jovellar	1	4	5	0	
Lucatan	3	8	11	0	
Ompao	0	7	7	0	
Tomoang	1	0	1	0	
Tubaon	1	1	2	0	
No breakdown	0	3	3	0	
Maganda	0	3	3	0	
<b>DAVAO DEL SUR</b>	<b>3</b>	<b>1</b>	<b>4</b>	<b>0</b>	
Santa Cruz	3	1	4	0	
Bitaug	3	1	4	0	
<b>REGION 12</b>	<b>0</b>	<b>3</b>	<b>3</b>	<b>0</b>	
<b>COTABATO</b>	<b>0</b>	<b>3</b>	<b>3</b>	<b>0</b>	
Pigcawayan	0	3	3	0	
Poblacion 3	0	2	2	0	
North Manuangan	0	1	1	0	
<b>BARMM</b>	<b>19</b>	<b>48</b>	<b>67</b>	<b>0</b>	
<b>MAGUINDANAO</b>	<b>17</b>	<b>28</b>	<b>45</b>	<b>0</b>	
Northern Kabuntalan	1	0	1	0	
Gayonga	1	0	1	0	For validation
Datu Blah T. Sinsuat	5	2	7	0	

REGION   PROVINCE   CITY/ MUNICIPALITY   BARANGAY	NO. OF DAMAGED HOUSES			AMOUNT (PHP)	REMARKS
	TOTALLY	PARTIALLY	GRAND TOTAL		
Laguitan	5	0	5	0	For validation
Nalkan	0	2	2	0	For validation
Shariff Aguak (Maganoy)	0	4	4	0	
Bagong	0	2	2	0	For validation
Lapok	0	1	1	0	For validation
Satan	0	1	1	0	For validation
Datu Hoffer Ampatuan	9	14	23	0	
Limpongo	4	8	12	0	For validation
Sayap	5	6	11	0	For validation
Datu Abdullah Sangki	2	8	10	0	
Talisawa	2	8	10	0	Houses made of light materials
<b>BASILAN</b>	<b>2</b>	<b>20</b>	<b>22</b>	<b>0</b>	
Lamitan	2	20	22	0	
Kulaybato	2	18	20	0	Houses made of light materials
Sta Clara	0	2	2	0	Houses made of light materials
<b>CAR</b>	<b>771</b>	<b>20,045</b>	<b>20,816</b>	<b>0</b>	
<b>ABRA</b>	<b>649</b>	<b>17,286</b>	<b>17,935</b>	<b>0</b>	
Bangued	315	6,278	6,593	0	
	315	6,278	6,593	0	
Boliney	0	20	20	0	
	0	20	20	0	
Bucay	0	64	64	0	
	0	64	64	0	
Bucloc	0	32	32	0	
	0	32	32	0	
Daguioman	0	4	4	0	
	0	4	4	0	
Danglas	13	525	538	0	
	13	525	538	0	
Dolores	12	880	892	0	
	12	880	892	0	
La Paz	20	2,433	2,453	0	
	20	2,433	2,453	0	
Lacub	5	166	171	0	

REGION   PROVINCE   CITY/ MUNICIPALITY   BARANGAY	NO. OF DAMAGED HOUSES			AMOUNT (PHP)	REMARKS
	TOTALLY	PARTIALLY	GRAND TOTAL		
	5	166	171	0	
Lagangilang	3	531	534	0	
	3	531	534	0	
Lagayan	1	3	4	0	
	1	3	4	0	
Langiden	31	193	224	0	
	31	193	224	0	
Licuan-Baay	4	217	221	0	
	4	217	221	0	
Luba	0	38	38	0	
	0	38	38	0	
Malibcong	0	0	0	0	
	0	0	0	0	
Manabo	1	384	385	0	
	1	384	385	0	
Peñarrubia	11	725	736	0	
	11	725	736	0	Damaged due to fallen tree
Pidigan	138	1,217	1,355	0	
	138	1,217	1,355	0	
Pilar	1	289	290	0	
	1	289	290	0	
Sallapadan	1	344	345	0	
	1	344	345	0	
San Isidro	11	182	193	0	
	11	182	193	0	
San Juan	44	1,318	1,362	0	
	44	1,318	1,362	0	
San Quintin	23	554	577	0	
	23	554	577	0	
Tayum	6	794	800	0	
	6	794	800	0	
Tineg	8	61	69	0	
	8	61	69	0	
Tubo	0	0	0	0	



REGION   PROVINCE   CITY/ MUNICIPALITY   BARANGAY	NO. OF DAMAGED HOUSES			AMOUNT (PHP)	REMARKS
	TOTALLY	PARTIALLY	GRAND TOTAL		
	0	0	0	0	
Villaviciosa	1	34	35	0	
	1	34	35	0	
<b>APAYAO</b>	<b>36</b>	<b>394</b>	<b>430</b>	<b>0</b>	
Calanasan	10	123	133	0	
	10	123	133	0	
Conner	0	65	65	0	
	0	65	65	0	
Flora	0	13	13	0	
	0	13	13	0	
Kabugao	20	128	148	0	
	20	128	148	0	
Luna	0	42	42	0	
	0	42	42	0	
Pudtol	5	6	11	0	
	5	6	11	0	
Santa Marcela	1	17	18	0	
	1	17	18	0	
<b>BENGUET</b>	<b>60</b>	<b>1,048</b>	<b>1,108</b>	<b>0</b>	
Baguio City	14	273	287	0	
	14	273	287	0	
Atok	2	6	8	0	
	2	6	8	0	
Bakun	0	41	41	0	
	0	41	41	0	
Bokod	1	14	15	0	
	1	14	15	0	
Buguias	4	66	70	0	
	4	66	70	0	
Itogon	7	40	47	0	
	7	40	47	0	
Kabayan	7	107	114	0	
	7	107	114	0	
Kapangan	10	52	62	0	

REGION   PROVINCE   CITY/ MUNICIPALITY   BARANGAY	NO. OF DAMAGED HOUSES			AMOUNT (PHP)	REMARKS
	TOTALLY	PARTIALLY	GRAND TOTAL		
	10	52	62	0	
Kibungan	3	93	96	0	
	3	93	96	0	
La Trinidad	3	23	26	0	
	3	23	26	0	
Mankayan	2	53	55	0	
	2	53	55	0	
Sablan	1	20	21	0	
	1	20	21	0	
Tuba	1	63	64	0	
	1	63	64	0	
Tublay	5	197	202	0	
	5	197	202	0	
<b>IFUGAO</b>	<b>10</b>	<b>524</b>	<b>534</b>	<b>0</b>	
Asipulo	1	40	41	0	
	1	40	41	0	
Banaue	1	142	143	0	
	1	142	143	0	
Hingyon	1	1	2	0	
	1	1	2	0	
Hungduan	7	86	93	0	
	7	86	93	0	
Kiangan	0	55	55	0	
	0	55	55	0	
Lamut	0	3	3	0	
	0	3	3	0	
Mayoyao	0	1	1	0	
	0	1	1	0	
Tinoc	0	196	196	0	
	0	196	196	0	
<b>KALINGA</b>	<b>6</b>	<b>329</b>	<b>335</b>	<b>0</b>	
Balbalan	2	185	187	0	
	2	185	187	0	
Lubuagan	1	31	32	0	

REGION   PROVINCE   CITY/ MUNICIPALITY   BARANGAY	NO. OF DAMAGED HOUSES			AMOUNT (PHP)	REMARKS
	TOTALLY	PARTIALLY	GRAND TOTAL		
	1	31	32	0	
Pasil	2	24	26	0	
	2	24	26	0	
Pinukupuk	0	19	19	0	
	0	19	19	0	
Tabuk	0	40	40	0	
	0	40	40	0	
Tanudan	1	27	28	0	
	1	27	28	0	
Tinglayan	0	3	3	0	
	0	3	3	0	
<b>MOUNTAIN PROVINCE</b>	<b>10</b>	<b>464</b>	<b>474</b>	<b>0</b>	
Barlig	0	61	61	0	
	0	61	61	0	
Bauko	0	59	59	0	
	0	59	59	0	
Besao	1	33	34	0	
	1	33	34	0	
Bontoc	3	29	32	0	
	3	29	32	0	
Natonin	2	79	81	0	
	2	79	81	0	
Sabangan	1	12	13	0	
	1	12	13	0	
Sadanga	1	41	42	0	
	1	41	42	0	
Sagada	0	66	66	0	
	0	66	66	0	
Tadian	2	84	86	0	
	2	84	86	0	

**DAMAGE AND LOSSES TO AGRICULTURE (2) as of (August 23, 2023 08:00)**

REGION   PROVINCE   CITY /MUNICIPALITY   BARANGAY		CLASSIFICATION	TYPE	NO. OF FARMERS/ FISHERFOLK AFFECTED	AFFECTED CROP AREA (HA)			NUMBER OF DAMAGED INFRASTRUCTURE, MACHINERIES, EQUIPMENT			PRODUCTION LOSS IN VOLUME (MT)	PRODUCTION LOSS / COST OF DAMAGE IN VALUE (PHP)
					WITH NO CHANCE OF RECOVERY (TOTALLY DAMAGED)	WITH CHANCE OF RECOVERY (PARTIALLY DAMAGED)	TOTAL	TOTALLY DAMAGED	PARTIALLY DAMAGED	TOTAL		
<b>GRAND TOTAL</b>	426			177,477	46,017.47	153,194.83	199,212.29	0	94	94	120,170,888.13	6,373,029,117.5645
<b>DA TOTAL</b>	320			177,477	46,017.47	153,194.83	199,212.29	0	0	0	120,170,888.13	5,879,348,117.5645
<b>NIA TOTAL</b>	106			0	0	0	0	0	94	94	0	493,681,000
<b>REGION 1</b>	5			8,776	58	8,425	8,483	0	0	0	4,016	121,807,766
<b>ILOCOS NORTE</b>	1			6,797	1	5,884	5,885	0	0	0	3,799	87,967,943
No breakdown	1			6,797	1	5,884	5,885	0	0	0	3,799	87,967,943
		Crops	Rice	6,797	1	5,884	5,885	0	0	0	3,799	87,967,943
<b>ILOCOS SUR</b>	1			1,693	6	2,133	2,139	0	0	0	183	29,965,480
No breakdown	1			1,693	6	2,133	2,139	0	0	0	183	29,965,480
		Crops	Rice	1,693	6	2,133	2,139	0	0	0	183	29,965,480
<b>PANGASINAN</b>	3			286	51	408	459	0	0	0	34	3,874,343
No breakdown	3			286	51	408	459	0	0	0	34	3,874,343
		Crops	Rice	196	39	331	370	0	0	0	27	2,388,905
		Crops	Corn	90	12	77	89	0	0	0	7	1,435,438
		Livestock and Poultry		0	0	0	0	0	0	0	0	50,000
<b>REGION 2</b>	56			103,848	15,467.46	98,474.37	113,941.82	0	0	0	4,566,938.88	2,974,797,816.9045
<b>CAGAYAN</b>	23			67,559	12,096.97	65,514.41	77,611.38	0	0	0	4,506,213.08	1,845,230,642.671
Baggao	1			0	0	0	0	0	0	0	0	1,500,000
		Agricultural Infrastructures	Irrigation System (NIA)	0	0	0	0	0	0	0	0	1,500,000
Buguey	2			0	0	0	0	0	0	0	0	6,500,000
		Agricultural Infrastructures	Irrigation System (NIA)	0	0	0	0	0	0	0	0	5,000,000
		Agricultural Infrastructures	Irrigation System (NIA)	0	0	0	0	0	0	0	0	1,500,000
Gonzaga	2			0	0	0	0	0	0	0	0	45,000,000
		Agricultural Infrastructures	Irrigation System (NIA)	0	0	0	0	0	0	0	0	15,000,000

REGION   PROVINCE   CITY /MUNICIPALITY   BARANGAY		CLASSIFICATION	TYPE	NO. OF FARMERS/ FISHERFOLK AFFECTED	AFFECTED CROP AREA (HA)			NUMBER OF DAMAGED INFRASTRUCTURE, MACHINERIES, EQUIPMENT			PRODUCTION LOSS IN VOLUME (MT)	PRODUCTION LOSS / COST OF DAMAGE IN VALUE (PHP)
					WITH NO CHANCE OF RECOVERY (TOTALLY DAMAGED)	WITH CHANCE OF RECOVERY (PARTIALLY DAMAGED)	TOTAL	TOTALLY DAMAGED	PARTIALLY DAMAGED	TOTAL		
		Agricultural Infrastructures	Irrigation System (NIA)	0	0	0	0	0	0	0	0	30,000,000
Alcala	1			0	0	0	0	0	0	0	0	500,000
		Agricultural Infrastructures	Irrigation System (NIA)	0	0	0	0	0	0	0	0	500,000
Allacapan	1			0	0	0	0	0	0	0	0	5,500,000
		Agricultural Infrastructures	Irrigation System (NIA)	0	0	0	0	0	0	0	0	5,500,000
Camalaniugan	1			0	0	0	0	0	0	0	0	500,000
		Agricultural Infrastructures	Irrigation System (NIA)	0	0	0	0	0	0	0	0	500,000
Gattaran	2			0	0	0	0	0	0	0	0	24,000,000
		Agricultural Infrastructures	Irrigation System (NIA)	0	0	0	0	0	0	0	0	20,000,000
		Agricultural Infrastructures	Irrigation System (NIA)	0	0	0	0	0	0	0	0	4,000,000
Lasam	1			0	0	0	0	0	0	0	0	24,000,000
		Agricultural Infrastructures	Irrigation System (NIA)	0	0	0	0	0	0	0	0	24,000,000
Pamplona	1			0	0	0	0	0	0	0	0	500,000
		Agricultural Infrastructures	Irrigation System (NIA)	0	0	0	0	0	0	0	0	500,000
Penablanca	1			0	0	0	0	0	0	0	0	500,000
		Agricultural Infrastructures	Irrigation System (NIA)	0	0	0	0	0	0	0	0	500,000
No breakdown	10			67,559	12,096.97	65,514.41	77,611.38	0	0	0	4,506,213.08	1,736,730,642.671
		Crops	Rice	17,557	2,517.02	28,679.17	31,196.19	0	0	0	18,670.57	625,563,473.84
		Crops	Corn	43,942	8,771.45	36,518.37	45,289.82	0	0	0	37,720.31	751,619,187.854
		Crops	Cassava	65	80	0	80	0	0	0	0	1,333,333.33
		Crops	High Value Crops	1,740	728.5	316.87	1,045.37	0	0	0	6,155.07	239,348,080.067
		Livestock and Poultry	Livestock and Poultry	1,249	0	0	0	0	0	0	11,606	24,077,500
		Fisheries	Fisheries (Produce)	2,448	0	0	0	0	0	0	4,430,660.13	50,166,930

REGION   PROVINCE   CITY /MUNICIPALITY   BARANGAY		CLASSIFICATION	TYPE	NO. OF FARMERS/ FISHERFOLK AFFECTED	AFFECTED CROP AREA (HA)			NUMBER OF DAMAGED INFRASTRUCTURE, MACHINERIES, EQUIPMENT			PRODUCTION LOSS IN VOLUME (MT)	PRODUCTION LOSS / COST OF DAMAGE IN VALUE (PHP)
					WITH NO CHANCE OF RECOVERY (TOTALLY DAMAGED)	WITH CHANCE OF RECOVERY (PARTIALLY DAMAGED)	TOTAL	TOTALLY DAMAGED	PARTIALLY DAMAGED	TOTAL		
		Fisheries	Fisheries (Fishing gears/ Paraphernalia)	0	0	0	0	0	0	0	517	18,212,500
		Fisheries	Fisheries (Facilities & Equipment)	558	0	0	0	0	0	0	884	18,739,900
		Agricultural Infrastructures	Agricultural Infrastructures (Irrigation System)	0	0	0	0	0	0	0	0	85,000
		Agricultural Infrastructures	Agricultural Infrastructures (Farm Structures)	0	0	0	0	0	0	0	0	7,584,737.58
<b>ISABELA</b>	<b>13</b>			<b>12,286</b>	<b>1,743.15</b>	<b>14,349.85</b>	<b>16,093</b>	<b>0</b>	<b>0</b>	<b>0</b>	<b>20,732.48</b>	<b>252,670,204.6255</b>
Ilagan	3			0	0	0	0	0	0	0	0	5,700,000
		Agricultural Infrastructures	Irrigation System (NIA)	0	0	0	0	0	0	0	0	400,000
		Agricultural Infrastructures	Irrigation System (NIA)	0	0	0	0	0	0	0	0	300,000
		Agricultural Infrastructures	Irrigation System (NIA)	0	0	0	0	0	0	0	0	5,000,000
San Pablo	1			0	0	0	0	0	0	0	0	200,000
		Agricultural Infrastructures	Irrigation System (NIA)	0	0	0	0	0	0	0	0	200,000
Mallig	1			0	0	0	0	0	0	0	0	500,000
		Agricultural Infrastructures	Irrigation System (NIA)	0	0	0	0	0	0	0	0	500,000
Tumauni	1			0	0	0	0	0	0	0	0	5,000,000
		Agricultural Infrastructures	Irrigation System (NIA)	0	0	0	0	0	0	0	0	5,000,000
No breakdown	7			12,286	1,743.15	14,349.85	16,093	0	0	0	20,732.48	241,270,204.6255
		Crops	Rice	3,370	136.48	3,939.84	4,076.32	0	0	0	3,370	50,438,417.92
		Crops	Corn	8,464	1,601.77	10,349.88	11,951.65	0	0	0	11,857.64	182,038,080.0555
		Crops	High Value Crops	213	4.9	60.13	65.03	0	0	0	195.84	5,923,406.65

REGION   PROVINCE   CITY /MUNICIPALITY   BARANGAY		CLASSIFICATION	TYPE	NO. OF FARMERS/ FISHERFOLK AFFECTED	AFFECTED CROP AREA (HA)			NUMBER OF DAMAGED INFRASTRUCTURE, MACHINERIES, EQUIPMENT			PRODUCTION LOSS IN VOLUME (MT)	PRODUCTION LOSS / COST OF DAMAGE IN VALUE (PHP)
					WITH NO CHANCE OF RECOVERY (TOTALLY DAMAGED)	WITH CHANCE OF RECOVERY (PARTIALLY DAMAGED)	TOTAL	TOTALLY DAMAGED	PARTIALLY DAMAGED	TOTAL		
		Livestock and Poultry	Livestock and Poultry	169	0	0	0	0	0	0	326	690,300
		Fisheries	Fisheries (Produce)	7	0	0	0	0	0	0	4,440	373,000
		Fisheries	Fisheries (Fishing gears/ Paraphernalia)	63	0	0	0	0	0	0	543	807,000
		Agricultural Infrastructures	Agricultural Infrastructures (Farm Structures)	0	0	0	0	0	0	0	0	1,000,000
<b>NUEVA VIZCAYA</b>	<b>12</b>			<b>15,270</b>	<b>1,603.21</b>	<b>8,882.67</b>	<b>10,485.88</b>	<b>0</b>	<b>0</b>	<b>0</b>	<b>34,226.68</b>	<b>778,102,804.04</b>
Alfonso Castaneda	1			0	0	0	0	0	0	0	0	2,000,000
		Agricultural Infrastructures	Irrigation System (NIA)	0	0	0	0	0	0	0	0	2,000,000
Bambang	3			0	0	0	0	0	0	0	0	15,300,000
		Agricultural Infrastructures	Irrigation System (NIA)	0	0	0	0	0	0	0	0	700,000
		Agricultural Infrastructures	Irrigation System (NIA)	0	0	0	0	0	0	0	0	600,000
		Agricultural Infrastructures	Irrigation System (NIA)	0	0	0	0	0	0	0	0	14,000,000
Dupax del Norte	1			0	0	0	0	0	0	0	0	300,000
		Agricultural Infrastructures	Irrigation System (NIA)	0	0	0	0	0	0	0	0	300,000
Bagabag	1			0	0	0	0	0	0	0	0	1,500,000
		Agricultural Infrastructures	Irrigation System (NIA)	0	0	0	0	0	0	0	0	1,500,000
Bayombong	1			0	0	0	0	0	0	0	0	1,500,000
		Agricultural Infrastructures	Irrigation System (NIA)	0	0	0	0	0	0	0	0	1,500,000
No breakdown	5			15,270	1,603.21	8,882.67	10,485.88	0	0	0	34,226.68	757,502,804.04
		Crops	Rice	4,771	0	3,770.88	3,770.88	0	0	0	6,355.19	83,260,588.69
		Crops	Corn	3,745	1,331.73	3,818.95	5,150.68	0	0	0	18,988.23	288,455,215.28
		Crops	High Value Crops	6,745	271.48	1,292.84	1,564.32	0	0	0	8,838.26	384,078,700.07
		Livestock and Poultry	Livestock and Poultry	9	0	0	0	0	0	0	45	308,300

REGION   PROVINCE   CITY /MUNICIPALITY   BARANGAY		CLASSIFICATION	TYPE	NO. OF FARMERS/ FISHERFOLK AFFECTED	AFFECTED CROP AREA (HA)			NUMBER OF DAMAGED INFRASTRUCTURE, MACHINERIES, EQUIPMENT			PRODUCTION LOSS IN VOLUME (MT)	PRODUCTION LOSS / COST OF DAMAGE IN VALUE (PHP)
					WITH NO CHANCE OF RECOVERY (TOTALLY DAMAGED)	WITH CHANCE OF RECOVERY (PARTIALLY DAMAGED)	TOTAL	TOTALLY DAMAGED	PARTIALLY DAMAGED	TOTAL		
		Agricultural Infrastructures	Agricultural Infrastructures (Farm Structures)	0	0	0	0	0	0	0	0	1,400,000
<b>QUIRINO</b>	3			8,194	0	9,711.63	9,711.63	0	0	0	5,598.08	92,548,213.1
No breakdown	3			8,194	0	9,711.63	9,711.63	0	0	0	5,598.08	92,548,213.1
		Crops	Corn	7,343	0	8,942.91	8,942.91	0	0	0	3,565.99	57,144,004.24
		Crops	High Value Crops	851	0	768.72	768.72	0	0	0	2,032.09	35,394,858.86
		Agricultural Infrastructures	Agricultural Infrastructures (Farm Structures)	0	0	0	0	0	0	0	0	9,350
<b>BATANES</b>	5			539	24.13	15.81	39.93	0	0	0	168.56	6,245,952.468
No breakdown	5			539	24.13	15.81	39.93	0	0	0	168.56	6,245,952.468
		Crops	Corn	73	20.34	5.21	25.54	0	0	0	59.29	2,780,594.988
		Crops	High Value Crops	436	3.79	10.6	14.39	0	0	0	29.27	2,331,357.48
		Livestock and Poultry	Livestock and Poultry	30	0	0	0	0	0	0	79	184,000
		Fisheries	Fisheries (Facilities & Equipment)	0	0	0	0	0	0	0	1	600,000
		Agricultural Infrastructures	Agricultural Infrastructures (Farm Structures)	0	0	0	0	0	0	0	0	350,000
<b>REGION 3</b>	65			45,305	27,033.66	26,303.7	53,337.36	0	41	41	115,525,684.84	2,449,520,825.66
<b>AURORA</b>	5			2,032	23.25	1,766.81	1,790.06	0	1	1	3,400.64	90,075,888.71
No breakdown	4			2,032	23.25	1,766.81	1,790.06	0	0	0	3,400.64	60,075,888.71
		Crops	Rice	533	10.25	631.99	642.24	0	0	0	775.63	14,907,582.5
		Crops	Corn	369	8	578.7	586.7	0	0	0	1,410.05	20,781,283.71
		Crops	High Value Crops	1,086	5	556.12	561.12	0	0	0	1,214.96	23,062,022.5
		Fisheries	Facilities & Equipment	44	0	0	0	0	0	0	0	1,325,000
Dingalan	1			0	0	0	0	0	1	1	0	30,000,000



REGION   PROVINCE   CITY /MUNICIPALITY   BARANGAY		CLASSIFICATION	TYPE	NO. OF FARMERS/ FISHERFOLK AFFECTED	AFFECTED CROP AREA (HA)			NUMBER OF DAMAGED INFRASTRUCTURE, MACHINERIES, EQUIPMENT			PRODUCTION LOSS IN VOLUME (MT)	PRODUCTION LOSS / COST OF DAMAGE IN VALUE (PHP)
					WITH NO CHANCE OF RECOVERY (TOTALLY DAMAGED)	WITH CHANCE OF RECOVERY (PARTIALLY DAMAGED)	TOTAL	TOTALLY DAMAGED	PARTIALLY DAMAGED	TOTAL		
		Agricultural Infrastructures	Irrigation System (NIA)	0	0	0	0	0	1	1	0	30,000,000
<b>BATAAN</b>	10			2,751	942.23	1,796.59	2,738.82	0	8	8	1,225,544.18	116,312,556.35
No breakdown	6			2,751	942.23	1,796.59	2,738.82	0	0	0	1,225,544.18	86,312,556.35
		Crops	Rice	1,968	771.3	1,481.53	2,252.83	0	0	0	841.48	58,354,226.9
		Crops	Corn	6	23.2	1.2	24.4	0	0	0	2.3	1,056,928.3
		Crops	High Value Crops	685	147.73	313.86	461.59	0	0	0	20,119.4	14,705,730.93
		Fisheries	Produce	51	0	0	0	0	0	0	1,204,581	11,486,200.22
		Fisheries	Facilities & Equipment	24	0	0	0	0	0	0	0	280,470
		Livestock and Poultry	Livestock and Poultry	17	0	0	0	0	0	0	0	429,000
Dinalupihan	3			0	0	0	0	0	7	7	0	20,000,000
		Agricultural Infrastructures	Irrigation System (NIA)	0	0	0	0	0	3	3	0	10,000,000
		Agricultural Infrastructures	Irrigation System (NIA)	0	0	0	0	0	3	3	0	5,000,000
		Agricultural Infrastructures	Irrigation System (NIA)	0	0	0	0	0	1	1	0	5,000,000
Hermosa	1			0	0	0	0	0	1	1	0	10,000,000
		Agricultural Infrastructures	Irrigation System (NIA)	0	0	0	0	0	1	1	0	10,000,000
<b>BULACAN</b>	8			6,711	2,611.53	3,068.81	5,680.34	0	2	2	108,721,333.97	277,758,593.75
No breakdown	6			6,711	2,611.53	3,068.81	5,680.34	0	0	0	108,721,333.97	272,758,593.75
		Crops	Rice	3,849	2,597.19	2,893.79	5,490.98	0	0	0	1,141.76	105,262,057.41
		Crops	Corn	9	1.4	1.5	2.9	0	0	0	0.46	117,111.35
		Crops	High Value Crops	695	12.94	173.52	186.46	0	0	0	761.75	46,333,972
		Fisheries	Produce	1,436	0	0	0	0	0	0	108,719,430	91,012,422.99
		Fisheries	Facilities & Equipment	722	0	0	0	0	0	0	0	11,828,030
		Livestock and Poultry	Livestock and Poultry	0	0	0	0	0	0	0	0	18,205,000
Plaridel	1			0	0	0	0	0	1	1	0	3,000,000

REGION   PROVINCE   CITY /MUNICIPALITY   BARANGAY		CLASSIFICATION	TYPE	NO. OF FARMERS/ FISHERFOLK AFFECTED	AFFECTED CROP AREA (HA)			NUMBER OF DAMAGED INFRASTRUCTURE, MACHINERIES, EQUIPMENT			PRODUCTION LOSS IN VOLUME (MT)	PRODUCTION LOSS / COST OF DAMAGE IN VALUE (PHP)
					WITH NO CHANCE OF RECOVERY (TOTALLY DAMAGED)	WITH CHANCE OF RECOVERY (PARTIALLY DAMAGED)	TOTAL	TOTALLY DAMAGED	PARTIALLY DAMAGED	TOTAL		
		Agricultural Infrastructures	Irrigation System (NIA)	0	0	0	0	0	1	1	0	3,000,000
San Miguel	1			0	0	0	0	0	1	1	0	2,000,000
		Agricultural Infrastructures	Irrigation System (NIA)	0	0	0	0	0	1	1	0	2,000,000
<b>NUEVA ECIJA</b>	<b>8</b>			<b>7,226</b>	<b>859.8</b>	<b>9,699.37</b>	<b>10,559.17</b>	<b>0</b>	<b>3</b>	<b>3</b>	<b>354,366.1</b>	<b>145,797,618.72</b>
No breakdown	5			7,226	859.8	9,699.37	10,559.17	0	0	0	354,366.1	127,797,618.72
		Crops	Rice	6,177	857.5	9,078.91	9,936.41	0	0	0	2,060.23	108,043,352.88
		Crops	Corn	396	0	498	498	0	0	0	808.17	11,722,550.05
		Crops	High Value Crops	546	2.3	122.46	124.76	0	0	0	872.7	6,378,199.13
		Fisheries	Produce	35	0	0	0	0	0	0	350,625	1,013,066.66
		Livestock and Poultry	Livestock and Poultry	72	0	0	0	0	0	0	0	640,450
Bongabon	1			0	0	0	0	0	1	1	0	5,000,000
		Agricultural Infrastructures	Irrigation System (NIA)	0	0	0	0	0	1	1	0	5,000,000
Carranglan	1			0	0	0	0	0	1	1	0	8,000,000
		Agricultural Infrastructures	Irrigation System (NIA)	0	0	0	0	0	1	1	0	8,000,000
Zaragoza	1			0	0	0	0	0	1	1	0	5,000,000
		Agricultural Infrastructures	Irrigation System (NIA)	0	0	0	0	0	1	1	0	5,000,000
<b>PAMPANGA</b>	<b>9</b>			<b>10,584</b>	<b>13,423.92</b>	<b>1,567.67</b>	<b>14,991.59</b>	<b>0</b>	<b>5</b>	<b>5</b>	<b>5,074,795.06</b>	<b>1,123,151,566.35</b>
No breakdown	5			10,584	13,423.92	1,567.67	14,991.59	0	0	0	5,074,795.06	1,083,151,566.35
		Crops	Rice	8,949	13,174.16	1,387.19	14,561.35	0	0	0	12,522.75	527,168,598.25
		Crops	Corn	154	201	53.7	254.7	0	0	0	996	22,828,413.6
		Crops	High Value Crops	507	48.76	126.78	175.54	0	0	0	1,415.31	50,164,498.5
		Fisheries	Produce	961	0	0	0	0	0	0	5,059,861	481,400,756
		Livestock and Poultry	Livestock and Poultry	13	0	0	0	0	0	0	0	1,589,300
Candaba	1			0	0	0	0	0	1	1	0	2,000,000

REGION   PROVINCE   CITY /MUNICIPALITY   BARANGAY		CLASSIFICATION	TYPE	NO. OF FARMERS/ FISHERFOLK AFFECTED	AFFECTED CROP AREA (HA)			NUMBER OF DAMAGED INFRASTRUCTURE, MACHINERIES, EQUIPMENT			PRODUCTION LOSS IN VOLUME (MT)	PRODUCTION LOSS / COST OF DAMAGE IN VALUE (PHP)
					WITH NO CHANCE OF RECOVERY (TOTALLY DAMAGED)	WITH CHANCE OF RECOVERY (PARTIALLY DAMAGED)	TOTAL	TOTALLY DAMAGED	PARTIALLY DAMAGED	TOTAL		
		Agricultural Infrastructures	Irrigation System (NIA)	0	0	0	0	0	1	1	0	2,000,000
Floridablanca	1			0	0	0	0	0	1	1	0	6,000,000
		Agricultural Infrastructures	Irrigation System (NIA)	0	0	0	0	0	1	1	0	6,000,000
Guagua	1			0	0	0	0	0	2	2	0	22,000,000
		Agricultural Infrastructures	Irrigation System (NIA)	0	0	0	0	0	2	2	0	22,000,000
Mexico	1			0	0	0	0	0	1	1	0	10,000,000
		Agricultural Infrastructures	Irrigation System (NIA)	0	0	0	0	0	1	1	0	10,000,000
<b>TARLAC</b>	<b>11</b>			<b>14,754</b>	<b>9,056.62</b>	<b>7,663.03</b>	<b>16,719.65</b>	<b>0</b>	<b>10</b>	<b>10</b>	<b>143,405.29</b>	<b>604,702,710.79</b>
No breakdown	6			14,754	9,056.62	7,663.03	16,719.65	0	0	0	143,405.29	533,102,710.79
		Crops	Rice	13,488	8,064.82	7,570.73	15,635.55	0	0	0	4,981.24	374,981,212.52
		Crops	Corn	993	991.05	35.3	1,026.35	0	0	0	9,979.33	132,247,961.39
		Crops	High Value Crops	155	0.75	57	57.75	0	0	0	544.72	17,616,216.88
		Fisheries	Produce	60	0	0	0	0	0	0	127,900	7,112,000
		Fisheries	Facilities & Equipment	12	0	0	0	0	0	0	0	150,000
		Livestock and Poultry	Livestock and Poultry	46	0	0	0	0	0	0	0	995,320
Bamban	1			0	0	0	0	0	1	1	0	35,000,000
		Agricultural Infrastructures	Irrigation System (NIA)	0	0	0	0	0	1	1	0	35,000,000
Camiling	1			0	0	0	0	0	6	6	0	6,500,000
		Agricultural Infrastructures	Irrigation System (NIA)	0	0	0	0	0	6	6	0	6,500,000
Concepcion	1			0	0	0	0	0	1	1	0	25,000,000
		Agricultural Infrastructures	Irrigation System (NIA)	0	0	0	0	0	1	1	0	25,000,000
Santa Ignacia	1			0	0	0	0	0	1	1	0	100,000
		Agricultural Infrastructures	Irrigation System (NIA)	0	0	0	0	0	1	1	0	100,000
Victoria	1			0	0	0	0	0	1	1	0	5,000,000

REGION   PROVINCE   CITY /MUNICIPALITY   BARANGAY		CLASSIFICATION	TYPE	NO. OF FARMERS/ FISHERFOLK AFFECTED	AFFECTED CROP AREA (HA)			NUMBER OF DAMAGED INFRASTRUCTURE, MACHINERIES, EQUIPMENT			PRODUCTION LOSS IN VOLUME (MT)	PRODUCTION LOSS / COST OF DAMAGE IN VALUE (PHP)
					WITH NO CHANCE OF RECOVERY (TOTALLY DAMAGED)	WITH CHANCE OF RECOVERY (PARTIALLY DAMAGED)	TOTAL	TOTALLY DAMAGED	PARTIALLY DAMAGED	TOTAL		
		Agricultural Infrastructures	Irrigation System (NIA)	0	0	0	0	0	1	1	0	5,000,000
<b>ZAMBALES</b>	14			1,247	116.31	741.42	857.73	0	12	12	2,839.6	91,721,890.99
No breakdown	6			1,247	116.31	741.42	857.73	0	0	0	2,839.6	70,921,890.99
		Crops	Rice	810	76.49	626.36	702.85	0	0	0	0	7,724,293.43
		Crops	Corn	2	1	3	4	0	0	0	12	280,305
		Crops	High Value Crops	401	38.82	112.06	150.88	0	0	0	877.6	61,705,807.56
		Fisheries	Produce	12	0	0	0	0	0	0	1,950	109,485
		Fisheries	Facilities & Equipment	10	0	0	0	0	0	0	0	829,500
		Livestock and Poultry	Livestock and Poultry	12	0	0	0	0	0	0	0	272,500
Botolan	1			0	0	0	0	0	2	2	0	2,000,000
		Agricultural Infrastructures	Irrigation System (NIA)	0	0	0	0	0	2	2	0	2,000,000
Cabangan	1			0	0	0	0	0	1	1	0	1,000,000
		Agricultural Infrastructures	Irrigation System (NIA)	0	0	0	0	0	1	1	0	1,000,000
Candelaria	1			0	0	0	0	0	2	2	0	2,800,000
		Agricultural Infrastructures	Irrigation System (NIA)	0	0	0	0	0	2	2	0	2,800,000
Palauig	1			0	0	0	0	0	2	2	0	2,500,000
		Agricultural Infrastructures	Irrigation System (NIA)	0	0	0	0	0	2	2	0	2,500,000
San Antonio	1			0	0	0	0	0	1	1	0	1,000,000
		Agricultural Infrastructures	Irrigation System (NIA)	0	0	0	0	0	1	1	0	1,000,000
San Narciso	1			0	0	0	0	0	1	1	0	3,000,000
		Agricultural Infrastructures	Irrigation System (NIA)	0	0	0	0	0	1	1	0	3,000,000
San Marcelino	1			0	0	0	0	0	1	1	0	5,000,000
		Agricultural Infrastructures	Irrigation System (NIA)	0	0	0	0	0	1	1	0	5,000,000
Santa Cruz	1			0	0	0	0	0	2	2	0	3,500,000

REGION   PROVINCE   CITY /MUNICIPALITY   BARANGAY		CLASSIFICATION	TYPE	NO. OF FARMERS/ FISHERFOLK AFFECTED	AFFECTED CROP AREA (HA)			NUMBER OF DAMAGED INFRASTRUCTURE, MACHINERIES, EQUIPMENT			PRODUCTION LOSS IN VOLUME (MT)	PRODUCTION LOSS / COST OF DAMAGE IN VALUE (PHP)
					WITH NO CHANCE OF RECOVERY (TOTALLY DAMAGED)	WITH CHANCE OF RECOVERY (PARTIALLY DAMAGED)	TOTAL	TOTALLY DAMAGED	PARTIALLY DAMAGED	TOTAL		
		Agricultural Infrastructures	Irrigation System (NIA)	0	0	0	0	0	2	2	0	3,500,000
<b>CALABARZON</b>	20			0	0	1,089.34	1,089.34	0	0	0	0	188,315,927.61
<b>CAVITE</b>	5			0	0	550.11	550.11	0	0	0	0	148,622,189.61
No breakdown	5			0	0	550.11	550.11	0	0	0	0	148,622,189.61
		Crops	Rice	0	0	481.12	481.12	0	0	0	0	15,061,733.75
		Crops	High Value Crops	0	0	48.94	48.94	0	0	0	0	13,051,003.86
		Crops	Corn	0	0	16.83	16.83	0	0	0	0	988,819
		Crops		0	0	3.22	3.22	0	0	0	0	192,633
		Fisheries		0	0	0	0	0	0	0	0	119,328,000
<b>BATANGAS</b>	4			0	0	84.53	84.53	0	0	0	0	4,272,238.5
No breakdown	4			0	0	84.53	84.53	0	0	0	0	4,272,238.5
		Crops	Rice	0	0	29.49	29.49	0	0	0	0	680,545
		Crops	Corn	0	0	39.79	39.79	0	0	0	0	2,252,593.5
		Crops	Corn	0	0	6	6	0	0	0	0	230,000
		Crops	High Value Crops	0	0	9.25	9.25	0	0	0	0	1,109,100
<b>RIZAL</b>	3			0	0	170.77	170.77	0	0	0	0	17,067,825.5
No breakdown	3			0	0	170.77	170.77	0	0	0	0	17,067,825.5
		Crops	Rice	0	0	18.3	18.3	0	0	0	0	203,000
		Crops	Corn	0	0	10.9	10.9	0	0	0	0	1,306,500
		Crops		0	0	141.57	141.57	0	0	0	0	15,558,325.5
<b>LAGUNA</b>	4			0	0	214.06	214.06	0	0	0	0	14,868,480
No breakdown	4			0	0	214.06	214.06	0	0	0	0	14,868,480
		Crops	Rice	0	0	154.7	154.7	0	0	0	0	4,101,980
		Crops	Corn	0	0	8.4	8.4	0	0	0	0	999,000
		Crops	High Value Crops	0	0	50.96	50.96	0	0	0	0	9,756,500
		Fisheries		0	0	0	0	0	0	0	0	11,000
<b>QUEZON</b>	4			0	0	69.87	69.87	0	0	0	0	3,485,194
No breakdown	4			0	0	69.87	69.87	0	0	0	0	3,485,194
		Crops	Rice	0	0	65.87	65.87	0	0	0	0	833,179

REGION   PROVINCE   CITY /MUNICIPALITY   BARANGAY		CLASSIFICATION	TYPE	NO. OF FARMERS/ FISHERFOLK AFFECTED	AFFECTED CROP AREA (HA)			NUMBER OF DAMAGED INFRASTRUCTURE, MACHINERIES, EQUIPMENT			PRODUCTION LOSS IN VOLUME (MT)	PRODUCTION LOSS / COST OF DAMAGE IN VALUE (PHP)
					WITH NO CHANCE OF RECOVERY (TOTALLY DAMAGED)	WITH CHANCE OF RECOVERY (PARTIALLY DAMAGED)	TOTAL	TOTALLY DAMAGED	PARTIALLY DAMAGED	TOTAL		
		Crops	Corn	0	0	0.57	0.57	0	0	0	0	8,000
		Crops	High Value Crops	0	0	3.43	3.43	0	0	0	0	1,039,015
		Fisheries		0	0	0	0	0	0	0	0	1,605,000
<b>MIMAROPA</b>	<b>77</b>			<b>8,936</b>	<b>2,443.79</b>	<b>10,139.91</b>	<b>12,583.7</b>	<b>0</b>	<b>13</b>	<b>13</b>	<b>6,060.64</b>	<b>285,384,786.73</b>
<b>OCCIDENTAL MINDORO</b>	<b>54</b>			<b>6,378</b>	<b>1,330.34</b>	<b>7,583.67</b>	<b>8,914.01</b>	<b>0</b>	<b>8</b>	<b>8</b>	<b>3,462.84</b>	<b>175,368,375.95</b>
Magsaysay	5			568	5.8	691.97	697.77	0	0	0	0	3,841,978.1
		Crops	Rice	477	0	690.2	690.2	0	0	0	0	1,543,756.1
		Crops	High Value Crops	31	0	1.77	1.77	0	0	0	0	103,693
		Fisheries	Produce	0	0	0	0	0	0	0	0	1,547,000
		Fisheries	Fishing gears/ Paraphernalia	57	0	0	0	0	0	0	0	444,529
		Crops	Corn	3	5.8	0	5.8	0	0	0	0	203,000
Calintaan	5			274	6.8	618.45	625.25	0	1	1	131.15	15,137,039.52
		Crops	High Value Crops	65	0.8	25.35	26.15	0	0	0	131.15	3,666,009.92
		Livestock and Poultry	Livestock	14	0	0	0	0	0	0	0	320,000
		Crops	Rice	190	0	593.1	593.1	0	0	0	0	10,911,029.6
		Agricultural Infrastructures	Irrigation System (NIA)	0	0	0	0	0	1	1	0	150,000
		Crops	Corn	5	6	0	6	0	0	0	0	90,000
San Jose	6			1,707	19.5	1,810.95	1,830.45	0	0	0	46.34	35,344,198.75
		Crops	Rice	1,416	5.5	1,738.7	1,744.2	0	0	0	0	28,492,307.4
		Livestock and Poultry	Livestock	18	0	0	0	0	0	0	0	575,000
		Crops	High Value Crops	188	0	21.75	21.75	0	0	0	16.56	605,133.35
		Fisheries	Produce	0	0	0	0	0	0	0	0	2,399,778
		Fisheries	Produce	0	0	0	0	0	0	0	0	2,310,780
		Crops	Corn	85	14	50.5	64.5	0	0	0	29.78	961,200
Sablayan	8			1,162	811.44	931	1,742.44	0	2	2	3,037.08	40,236,021.71
		Livestock and Poultry	Livestock	39	0	0	0	0	0	0	0	1,162,580

REGION   PROVINCE   CITY /MUNICIPALITY   BARANGAY		CLASSIFICATION	TYPE	NO. OF FARMERS/ FISHERFOLK AFFECTED	AFFECTED CROP AREA (HA)			NUMBER OF DAMAGED INFRASTRUCTURE, MACHINERIES, EQUIPMENT			PRODUCTION LOSS IN VOLUME (MT)	PRODUCTION LOSS / COST OF DAMAGE IN VALUE (PHP)
					WITH NO CHANCE OF RECOVERY (TOTALLY DAMAGED)	WITH CHANCE OF RECOVERY (PARTIALLY DAMAGED)	TOTAL	TOTALLY DAMAGED	PARTIALLY DAMAGED	TOTAL		
		Crops	High Value Crops	19	3.94	0	3.94	0	0	0	21.2	1,481,999.47
		Crops	Rice	827	251.5	902	1,153.5	0	0	0	182.83	25,170,440.24
		Agricultural Infrastructures	Irrigation System (NIA)	0	0	0	0	0	1	1	0	5,520,000
		Agricultural Infrastructures	Irrigation System (NIA)	0	0	0	0	0	1	1	0	80,000
		Fisheries	Fishing gears/ Paraphernalia	8	0	0	0	0	0	0	0	271,500
		Fisheries	Produce	0	0	0	0	0	0	0	0	731,142
		Crops	Corn	269	556	29	585	0	0	0	2,833.05	5,818,360
Looc	2			10	0	16	16	0	0	0	0	171,978.75
		Livestock and Poultry	Livestock	1	0	0	0	0	0	0	0	50,000
		Crops	Rice	9	0	16	16	0	0	0	0	121,978.75
Lubang	2			15	0	4	4	0	0	0	0	585,359.52
		Livestock and Poultry	Livestock	13	0	0	0	0	0	0	0	565,000
		Crops	Rice	2	0	4	4	0	0	0	0	20,359.52
Mamburao	6			858	0	1,404.1	1,404.1	0	1	1	0	22,359,155
		Crops	High Value Crops	14	0	1.1	1.1	0	0	0	0	16,800
		Crops	Rice	838	0	1,403	1,403	0	0	0	0	20,766,355
		Agricultural Infrastructures	Irrigation System (NIA)	0	0	0	0	0	1	1	0	100,000
		Fisheries	Fishing gears/ Paraphernalia	1	0	0	0	0	0	0	0	5,000
		Fisheries	Produce	0	0	0	0	0	0	0	0	1,131,000
		Livestock and Poultry	Livestock	5	0	0	0	0	0	0	0	340,000
Paluan	3			132	0	49.3	49.3	0	0	0	0.27	469,971
		Crops	High Value Crops	9	0	0.3	0.3	0	0	0	0.27	14,305
		Crops	Rice	30	0	49	49	0	0	0	0	148,666
		Fisheries	Fishing gears/ Paraphernalia	93	0	0	0	0	0	0	0	307,000

REGION   PROVINCE   CITY /MUNICIPALITY   BARANGAY		CLASSIFICATION	TYPE	NO. OF FARMERS/ FISHERFOLK AFFECTED	AFFECTED CROP AREA (HA)			NUMBER OF DAMAGED INFRASTRUCTURE, MACHINERIES, EQUIPMENT			PRODUCTION LOSS IN VOLUME (MT)	PRODUCTION LOSS / COST OF DAMAGE IN VALUE (PHP)
					WITH NO CHANCE OF RECOVERY (TOTALLY DAMAGED)	WITH CHANCE OF RECOVERY (PARTIALLY DAMAGED)	TOTAL	TOTALLY DAMAGED	PARTIALLY DAMAGED	TOTAL		
Rizal	7			706	312	797.5	1,109.5	0	1	1	82.75	16,702,115
		Crops	High Value Crops	9	0	4.5	4.5	0	0	0	32.75	1,167,000
		Crops	Rice	642	307	765	1,072	0	0	0	0	11,202,565
		Agricultural Infrastructures	Irrigation System (NIA)	0	0	0	0	0	1	1	0	600,000
		Fisheries	Fishing gears/ Paraphernalia	14	0	0	0	0	0	0	0	284,000
		Fisheries	Produce	0	0	0	0	0	0	0	0	2,001,500
		Livestock and Poultry	Livestock	8	0	0	0	0	0	0	0	396,250
		Crops	Corn	33	5	28	33	0	0	0	50	1,050,800
Santa Cruz	9			739	169.8	953	1,122.8	0	3	3	130.5	36,030,101
		Livestock and Poultry	Livestock	3	0	0	0	0	0	0	0	310,000
		Crops	Rice	527	0	916	916	0	0	0	0	20,103,176
		Crops	High Value Crops	63	0	12	12	0	0	0	12	410,000
		Agricultural Infrastructures	Irrigation System (NIA)	0	0	0	0	0	1	1	0	900,000
		Agricultural Infrastructures	Irrigation System (NIA)	0	0	0	0	0	1	1	0	200,000
		Agricultural Infrastructures	Irrigation System (NIA)	0	0	0	0	0	1	1	0	120,000
		Fisheries	Fishing gears/ Paraphernalia	8	0	0	0	0	0	0	0	2,407,500
		Fisheries	Produce	0	0	0	0	0	0	0	0	3,626,425
		Crops	Corn	138	169.8	25	194.8	0	0	0	118.5	7,953,000
Abra de Ilog	1			207	5	307.4	312.4	0	0	0	34.75	4,490,457.6
		Crops	Rice	207	5	307.4	312.4	0	0	0	34.75	4,490,457.6
<b>PALAWAN</b>	<b>5</b>			<b>216</b>	<b>66</b>	<b>114.25</b>	<b>180.25</b>	<b>0</b>	<b>1</b>	<b>1</b>	<b>318.8</b>	<b>8,759,815</b>
Aborlan	1			86	36	36	72	0	0	0	85	2,306,075
		Crops	Rice	86	36	36	72	0	0	0	85	2,306,075
Quezon	1			97	0	68.25	68.25	0	0	0	225	4,330,680
		Crops	Rice	97	0	68.25	68.25	0	0	0	225	4,330,680



REGION   PROVINCE   CITY /MUNICIPALITY   BARANGAY		CLASSIFICATION	TYPE	NO. OF FARMERS/ FISHERFOLK AFFECTED	AFFECTED CROP AREA (HA)			NUMBER OF DAMAGED INFRASTRUCTURE, MACHINERIES, EQUIPMENT			PRODUCTION LOSS IN VOLUME (MT)	PRODUCTION LOSS / COST OF DAMAGE IN VALUE (PHP)
					WITH NO CHANCE OF RECOVERY (TOTALLY DAMAGED)	WITH CHANCE OF RECOVERY (PARTIALLY DAMAGED)	TOTAL	TOTALLY DAMAGED	PARTIALLY DAMAGED	TOTAL		
San Vicente	1			12	11	3	14	0	0	0	4.8	216,950
		Crops	Rice	12	11	3	14	0	0	0	4.8	216,950
Rizal (Marcos)	1			21	19	7	26	0	0	0	4	406,110
		Crops	Rice	21	19	7	26	0	0	0	4	406,110
Coron	1			0	0	0	0	0	1	1	0	1,500,000
		Agricultural Infrastructures	Irrigation System (NIA)	0	0	0	0	0	1	1	0	1,500,000
<b>ORIENTAL MINDORO</b>	<b>18</b>			<b>2,342</b>	<b>1,047.45</b>	<b>2,441.99</b>	<b>3,489.44</b>	<b>0</b>	<b>4</b>	<b>4</b>	<b>2,279</b>	<b>101,256,595.78</b>
Baco	2			350	356.1	134.27	490.37	0	0	0	40	5,805,227.53
		Crops	Rice	342	344.1	134.27	478.37	0	0	0	0	4,713,227.53
		Crops	Corn	8	12	0	12	0	0	0	40	1,092,000
Bongabong	2			22	45	0	45	0	1	1	0	941,200
		Crops	Rice	22	45	0	45	0	0	0	0	880,200
		Agricultural Infrastructures	Irrigation System (NIA)	0	0	0	0	0	1	1	0	61,000
Bulalacao (San Pedro)	1			307	30	115	145	0	0	0	0	3,068,300
		Crops	Rice	307	30	115	145	0	0	0	0	3,068,300
Calapan	2			417	51	665	716	0	0	0	113.2	6,386,874
		Crops	Rice	415	49	665	714	0	0	0	105.2	6,066,874
		Crops	Corn	2	2	0	2	0	0	0	8	320,000
Mansalay	1			170	180	0	180	0	0	0	155	6,986,470
		Crops	Rice	170	180	0	180	0	0	0	155	6,986,470
Pinamalayan	1			20	21	0	21	0	0	0	0	529,560
		Crops	Rice	20	21	0	21	0	0	0	0	529,560
Naujan	7			947	219.35	1,527.72	1,747.07	0	3	3	1,970.8	73,131,904.25
		Crops	Rice	898	195.1	1,520.97	1,716.07	0	0	0	1,862	68,269,104.25
		Agricultural Infrastructures	Irrigation System (NIA)	0	0	0	0	0	1	1	0	100,000
		Agricultural Infrastructures	Irrigation System (NIA)	0	0	0	0	0	1	1	0	2,000,000
		Agricultural Infrastructures	Irrigation System (NIA)	0	0	0	0	0	1	1	0	100,000
		Fisheries	Produce	0	0	0	0	0	0	0	0	545,500

REGION   PROVINCE   CITY /MUNICIPALITY   BARANGAY		CLASSIFICATION	TYPE	NO. OF FARMERS/ FISHERFOLK AFFECTED	AFFECTED CROP AREA (HA)			NUMBER OF DAMAGED INFRASTRUCTURE, MACHINERIES, EQUIPMENT			PRODUCTION LOSS IN VOLUME (MT)	PRODUCTION LOSS / COST OF DAMAGE IN VALUE (PHP)
					WITH NO CHANCE OF RECOVERY (TOTALLY DAMAGED)	WITH CHANCE OF RECOVERY (PARTIALLY DAMAGED)	TOTAL	TOTALLY DAMAGED	PARTIALLY DAMAGED	TOTAL		
		Livestock and Poultry	Livestock	18	0	0	0	0	0	0	0	71,050
		Crops	Corn	31	24.25	6.75	31	0	0	0	108.8	2,046,250
Victoria	2			109	145	0	145	0	0	0	0	4,407,060
		Crops	Rice	95	145	0	145	0	0	0	0	4,252,060
		Livestock and Poultry	Livestock	14	0	0	0	0	0	0	0	155,000
<b>REGION 6</b>	<b>120</b>			<b>7,726</b>	<b>891.56</b>	<b>5,333.45</b>	<b>6,225.01</b>	<b>0</b>	<b>0</b>	<b>0</b>	<b>5,997.52</b>	<b>176,650,207.43</b>
<b>NEGROS OCCIDENTAL</b>	<b>45</b>			<b>5,457</b>	<b>791.11</b>	<b>4,215.6</b>	<b>5,006.71</b>	<b>0</b>	<b>0</b>	<b>0</b>	<b>4,028.54</b>	<b>116,411,173.24</b>
La Carlota	1			128	123.2	10.85	134.05	0	0	0	0	2,567,795
		Crops	Rice	128	123.2	10.85	134.05	0	0	0	0	2,567,795
San Carlos	2			150	0	162.15	162.15	0	0	0	131.4	2,415,752
		Crops	Rice	59	0	64.15	64.15	0	0	0	80.83	1,454,922
		Crops	Corn	91	0	98	98	0	0	0	50.57	960,830
Sipalay	2			86	18.56	24.28	42.84	0	0	0	127.01	3,825,266
		Crops	Rice	41	16.26	14.01	30.27	0	0	0	22.23	848,966
		Crops	High Value Crops	45	2.3	10.27	12.57	0	0	0	104.78	2,976,300
Valladolid	2			492	270	220.54	490.54	0	0	0	22.86	7,417,656.14
		Crops	Rice	429	270	220.54	490.54	0	0	0	22.86	6,482,656.14
		Machineries and Equipment	Capture Fisheries	63	0	0	0	0	0	0	0	935,000
Pulupandan	1			37	1	29.68	30.68	0	0	0	1.44	228,192.5
		Crops	Rice	37	1	29.68	30.68	0	0	0	1.44	228,192.5
La Castellana	2			100	0	49.45	49.45	0	0	0	105.55	2,319,453.8
		Crops	Rice	41	0	26.8	26.8	0	0	0	67.81	1,321,723.8
		Crops	Corn	59	0	22.65	22.65	0	0	0	37.74	997,730
Cadiz	2			29	7.2	17.99	25.19	0	0	0	29.71	838,273
		Crops	Rice	25	7.2	11.95	19.15	0	0	0	19.64	478,083
		Crops	High Value Crops	4	0	6.04	6.04	0	0	0	10.07	360,190
Pontevedra	1			162	0	152.05	152.05	0	0	0	195.56	3,715,592.5
		Crops	Rice	162	0	152.05	152.05	0	0	0	195.56	3,715,592.5

REGION   PROVINCE   CITY /MUNICIPALITY   BARANGAY		CLASSIFICATION	TYPE	NO. OF FARMERS/ FISHERFOLK AFFECTED	AFFECTED CROP AREA (HA)			NUMBER OF DAMAGED INFRASTRUCTURE, MACHINERIES, EQUIPMENT			PRODUCTION LOSS IN VOLUME (MT)	PRODUCTION LOSS / COST OF DAMAGE IN VALUE (PHP)
					WITH NO CHANCE OF RECOVERY (TOTALLY DAMAGED)	WITH CHANCE OF RECOVERY (PARTIALLY DAMAGED)	TOTAL	TOTALLY DAMAGED	PARTIALLY DAMAGED	TOTAL		
Candoni	1			14	0	14.32	14.32	0	0	0	17.46	279,360
		Crops	Rice	14	0	14.32	14.32	0	0	0	17.46	279,360
Cauayan	1			76	19.96	62.96	82.92	0	0	0	1.35	831,498
		Crops	Rice	76	19.96	62.96	82.92	0	0	0	1.35	831,498
San Enrique	1			348	40	324.7	364.7	0	0	0	75.41	6,532,098.73
		Crops	Rice	348	40	324.7	364.7	0	0	0	75.41	6,532,098.73
Enrique B. Magalona (Saravia)	3			48	0	16.29	16.29	0	0	0	5.94	421,214
		Crops	Rice	41	0	16.29	16.29	0	0	0	5.94	238,014
		Fisheries	Aquaculture	2	0	0	0	0	0	0	0	140,000
		Machineries and Equipment	Capture Fisheries	5	0	0	0	0	0	0	0	43,200
Binalbagan	3			332	0	214.55	214.55	0	0	0	517.65	11,320,700
		Crops	Rice	150	0	169.15	169.15	0	0	0	462.33	8,793,000
		Crops	Corn	51	0	45.4	45.4	0	0	0	55.32	1,108,200
		Fisheries	Aquaculture	131	0	0	0	0	0	0	0	1,419,500
Bago	2			1,439	290.75	1,360.53	1,651.28	0	0	0	945.4	30,850,883.01
		Crops	Rice	1,398	290.75	1,342.53	1,633.28	0	0	0	944.48	30,719,164.24
		Crops	Corn	41	0	18	18	0	0	0	0.92	131,718.77
Calatrava	2			236	0	122.2	122.2	0	0	0	234.83	4,716,644.59
		Crops	Rice	2	0	4	4	0	0	0	0	19,994.59
		Crops	Corn	234	0	118.2	118.2	0	0	0	234.83	4,696,650
Silay	2			69	4.92	6.58	11.5	0	0	0	25.7	624,645
		Crops	Rice	17	3.14	6.58	9.72	0	0	0	6.65	232,345
		Crops	High Value Crops	52	1.78	0	1.78	0	0	0	19.05	392,300
Hinoba-an	2			154	0	132.75	132.75	0	0	0	49.19	1,411,969
		Crops	Rice	127	0	120	120	0	0	0	27.3	971,700
		Crops	Corn	27	0	12.75	12.75	0	0	0	21.89	440,269
Ilog	1			330	0	321.31	321.31	0	0	0	0	642,620
		Crops	Rice	330	0	321.31	321.31	0	0	0	0	642,620
Isabela	2			33	1.07	30.35	31.42	0	0	0	26.65	670,567.58
		Crops	Rice	16	1.07	10.65	11.72	0	0	0	19.39	359,083

REGION   PROVINCE   CITY /MUNICIPALITY   BARANGAY		CLASSIFICATION	TYPE	NO. OF FARMERS/ FISHERFOLK AFFECTED	AFFECTED CROP AREA (HA)			NUMBER OF DAMAGED INFRASTRUCTURE, MACHINERIES, EQUIPMENT			PRODUCTION LOSS IN VOLUME (MT)	PRODUCTION LOSS / COST OF DAMAGE IN VALUE (PHP)
					WITH NO CHANCE OF RECOVERY (TOTALLY DAMAGED)	WITH CHANCE OF RECOVERY (PARTIALLY DAMAGED)	TOTAL	TOTALLY DAMAGED	PARTIALLY DAMAGED	TOTAL		
		Crops	Corn	17	0	19.7	19.7	0	0	0	7.26	311,484.58
Murcia	2			138	1.8	96.32	98.12	0	0	0	211.27	3,067,782
		Crops	Rice	54	1.8	49.82	51.62	0	0	0	110.07	1,651,038
		Crops	Corn	84	0	46.5	46.5	0	0	0	101.2	1,416,744
Himamaylan	2			626	0.9	568.65	569.55	0	0	0	1,059.59	26,118,530.5
		Crops	Rice	439	0.9	362.65	363.55	0	0	0	634.5	13,365,890.5
		Crops	Corn	187	0	206	206	0	0	0	425.09	12,752,640
Hinigaran	2			349	11.75	258.98	270.73	0	0	0	223.1	5,116,705
		Crops	Rice	333	11.75	256.78	268.53	0	0	0	222.59	5,087,155
		Crops	High Value Crops	16	0	2.2	2.2	0	0	0	0.51	29,550
Sagay	3			27	0	7.97	7.97	0	0	0	7.47	229,554.89
		Crops	Rice	2	0	0.75	0.75	0	0	0	0	7,471.43
		Crops	Corn	10	0	6.2	6.2	0	0	0	2	55,358.46
		Crops	High Value Crops	15	0	1.02	1.02	0	0	0	5.47	166,725
Victorias	1			10	0	3.35	3.35	0	0	0	0.5	27,920
		Crops	Rice	10	0	3.35	3.35	0	0	0	0.5	27,920
Moises Padilla	1			4	0	5	5	0	0	0	9	135,000
		Crops	Rice	4	0	5	5	0	0	0	9	135,000
Talisay City	1			40	0	1.8	1.8	0	0	0	4.5	85,500
		Crops	Rice	40	0	1.8	1.8	0	0	0	4.5	85,500
<b>ANTIQUE</b>	<b>16</b>			<b>517</b>	<b>21.25</b>	<b>202.3</b>	<b>223.55</b>	<b>0</b>	<b>0</b>	<b>0</b>	<b>339.45</b>	<b>10,652,251.4</b>
Hamtic	3			17	0	8.05	8.05	0	0	0	9.66	372,325
		Crops	Rice	9	0	5.8	5.8	0	0	0	7.41	196,325
		Crops	Corn	7	0	2.25	2.25	0	0	0	2.25	36,000
		Fisheries	Aquaculture	1	0	0	0	0	0	0	0	140,000
Laua-an	1			80	0	50	50	0	0	0	28	842,000
		Crops	Rice	80	0	50	50	0	0	0	28	842,000
Valderrama	3			45	5.25	23	28.25	0	0	0	45.3	848,035.71
		Crops	Rice	42	4.25	22	26.25	0	0	0	38.4	684,535.71
		Crops	Corn	2	0	1	1	0	0	0	3.9	58,500

REGION   PROVINCE   CITY /MUNICIPALITY   BARANGAY		CLASSIFICATION	TYPE	NO. OF FARMERS/ FISHERFOLK AFFECTED	AFFECTED CROP AREA (HA)			NUMBER OF DAMAGED INFRASTRUCTURE, MACHINERIES, EQUIPMENT			PRODUCTION LOSS IN VOLUME (MT)	PRODUCTION LOSS / COST OF DAMAGE IN VALUE (PHP)
					WITH NO CHANCE OF RECOVERY (TOTALLY DAMAGED)	WITH CHANCE OF RECOVERY (PARTIALLY DAMAGED)	TOTAL	TOTALLY DAMAGED	PARTIALLY DAMAGED	TOTAL		
		Crops	High Value Crops	1	1	0	1	0	0	0	3	105,000
Culasi	3			217	2	4.95	6.95	0	0	0	8.25	3,585,506.76
		Crops	Rice	7	2	4.95	6.95	0	0	0	8.25	213,506.76
		Fisheries	Aquaculture	208	0	0	0	0	0	0	0	3,328,000
		Machineries and Equipment	Capture Fisheries	2	0	0	0	0	0	0	0	44,000
Bugasong	1			6	0	0	0	0	0	0	0	150,000
		Machineries and Equipment	Capture Fisheries	6	0	0	0	0	0	0	0	150,000
Pandan	1			1	0	0	0	0	0	0	0	15,000
		Machineries and Equipment	Capture Fisheries	1	0	0	0	0	0	0	0	15,000
Tobias Fornier	1			0	0	0	0	0	0	0	0	10,000
		Machineries and Equipment		0	0	0	0	0	0	0	0	10,000
Barbaza	3			151	14	116.3	130.3	0	0	0	248.24	4,829,383.93
		Crops	Rice	125	14	93.55	107.55	0	0	0	217	3,929,321.43
		Crops	Corn	25	0	22.75	22.75	0	0	0	31.24	885,062.5
		Machineries and Equipment	Capture Fisheries	1	0	0	0	0	0	0	0	15,000
<b>ILOILO</b>	<b>38</b>			<b>1,128</b>	<b>58.69</b>	<b>669.67</b>	<b>728.36</b>	<b>0</b>	<b>0</b>	<b>0</b>	<b>1,171.78</b>	<b>31,732,864.47</b>
Tubungan	3			47	2.61	3.72	6.33	0	0	0	35.99	578,389.38
		Crops	Rice	6	0	1.75	1.75	0	0	0	2.5	53,914.38
		Crops	Corn	5	0	1.97	1.97	0	0	0	7.39	132,975
		Crops	High Value Crops	36	2.61	0	2.61	0	0	0	26.1	391,500
Tigbauan	1			8	0	5.4	5.4	0	0	0	9.72	164,453.52
		Crops	Rice	8	0	5.4	5.4	0	0	0	9.72	164,453.52
New Lucena	1			125	1.5	138.54	140.04	0	0	0	71.87	2,772,598.28
		Crops	Rice	125	1.5	138.54	140.04	0	0	0	71.87	2,772,598.28
Cabatuan	2			28	0	27.06	27.06	0	0	0	49.19	2,513,116.4
		Crops	Rice	23	0	22.46	22.46	0	0	0	13.03	299,616.4
		Crops	High Value Crops	5	0	4.6	4.6	0	0	0	36.16	2,213,500

REGION   PROVINCE   CITY /MUNICIPALITY   BARANGAY		CLASSIFICATION	TYPE	NO. OF FARMERS/ FISHERFOLK AFFECTED	AFFECTED CROP AREA (HA)			NUMBER OF DAMAGED INFRASTRUCTURE, MACHINERIES, EQUIPMENT			PRODUCTION LOSS IN VOLUME (MT)	PRODUCTION LOSS / COST OF DAMAGE IN VALUE (PHP)
					WITH NO CHANCE OF RECOVERY (TOTALLY DAMAGED)	WITH CHANCE OF RECOVERY (PARTIALLY DAMAGED)	TOTAL	TOTALLY DAMAGED	PARTIALLY DAMAGED	TOTAL		
Leganes	1			32	26.9	4.07	30.97	0	0	0	22.57	680,375.13
		Crops	Rice	32	26.9	4.07	30.97	0	0	0	22.57	680,375.13
Concepcion	3			89	0	69.25	69.25	0	0	0	58.62	2,308,920.83
		Crops	Corn	53	0	69.25	69.25	0	0	0	58.62	1,113,735.83
		Fisheries	Aquaculture	29	0	0	0	0	0	0	0	317,920
		Machineries and Equipment	Capture Fisheries	7	0	0	0	0	0	0	0	877,265
San Joaquin	5			102	5.47	11.33	16.8	0	0	0	54.08	1,533,293.69
		Crops	Rice	25	0	9.87	9.87	0	0	0	2.93	186,200.69
		Crops	Corn	7	0	1.38	1.38	0	0	0	0.83	16,638
		Crops	High Value Crops	54	5.47	0.08	5.55	0	0	0	50.32	1,260,775
		Livestock and Poultry	Livestock	14	0	0	0	0	0	0	0	54,680
		Machineries and Equipment	Capture Fisheries	2	0	0	0	0	0	0	0	15,000
Barotac Viejo	3			123	0	90.5	90.5	0	0	0	266.73	8,018,090.91
		Crops	Corn	77	0	90.5	90.5	0	0	0	266.73	4,963,090.91
		Fisheries	Aquaculture	8	0	0	0	0	0	0	0	260,000
		Machineries and Equipment	Capture Fisheries	38	0	0	0	0	0	0	0	2,795,000
Maasin	1			4	0	3.5	3.5	0	0	0	6.97	104,475
		Crops	Rice	4	0	3.5	3.5	0	0	0	6.97	104,475
Dingle	2			165	0	138.86	138.86	0	0	0	162.77	2,972,675
		Crops	Rice	158	0	131.31	131.31	0	0	0	152.03	2,736,450
		Crops	Corn	7	0	7.55	7.55	0	0	0	10.74	236,225
Banate	3			54	0	36.4	36.4	0	0	0	138.68	3,054,446
		Crops	Rice	28	0	36.4	36.4	0	0	0	138.68	2,634,996
		Fisheries	Aquaculture	3	0	0	0	0	0	0	0	145,250
		Machineries and Equipment	Capture Fisheries	23	0	0	0	0	0	0	0	274,200
Ajuy	1			4	0	0	0	0	0	0	0	35,000
		Machineries and Equipment	Capture Fisheries	4	0	0	0	0	0	0	0	35,000

REGION   PROVINCE   CITY /MUNICIPALITY   BARANGAY		CLASSIFICATION	TYPE	NO. OF FARMERS/ FISHERFOLK AFFECTED	AFFECTED CROP AREA (HA)			NUMBER OF DAMAGED INFRASTRUCTURE, MACHINERIES, EQUIPMENT			PRODUCTION LOSS IN VOLUME (MT)	PRODUCTION LOSS / COST OF DAMAGE IN VALUE (PHP)
					WITH NO CHANCE OF RECOVERY (TOTALLY DAMAGED)	WITH CHANCE OF RECOVERY (PARTIALLY DAMAGED)	TOTAL	TOTALLY DAMAGED	PARTIALLY DAMAGED	TOTAL		
Barotac Nuevo	2			3	0	0	0	0	0	0	0	135,000
		Fisheries	Aquaculture	1	0	0	0	0	0	0	0	20,000
		Machineries and Equipment	Capture Fisheries	2	0	0	0	0	0	0	0	115,000
Carles	1			5	0	0	0	0	0	0	0	375,000
		Machineries and Equipment	Capture Fisheries	5	0	0	0	0	0	0	0	375,000
Guimbal	1			2	0	0	0	0	0	0	0	160,000
		Machineries and Equipment	Capture Fisheries	2	0	0	0	0	0	0	0	160,000
Balasan	1			37	0	42	42	0	0	0	70.2	1,241,400
		Crops	Corn	37	0	42	42	0	0	0	70.2	1,241,400
Janiuay	1			69	0	70.05	70.05	0	0	0	185.78	2,786,625
		Crops	Corn	69	0	70.05	70.05	0	0	0	185.78	2,786,625
Iloilo City	4			130	22.21	7.19	29.4	0	0	0	29.84	1,532,894.06
		Crops	Rice	12	13.3	0.5	13.8	0	0	0	0	204,239.06
		Crops	Corn	9	2	6.2	8.2	0	0	0	15.32	554,100
		Crops	High Value Crops	98	6.91	0.49	7.4	0	0	0	14.52	704,295
		Livestock and Poultry	Livestock	11	0	0	0	0	0	0	0	70,260
Miagao	1			13	0	4	4	0	0	0	0	72,031.27
		Crops	Rice	13	0	4	4	0	0	0	0	72,031.27
Anilao	1			88	0	17.8	17.8	0	0	0	8.77	694,080
		Crops	High Value Crops	88	0	17.8	17.8	0	0	0	8.77	694,080
<b>GUIMARAS</b>	<b>20</b>			<b>466</b>	<b>20.51</b>	<b>213.99</b>	<b>234.5</b>	<b>0</b>	<b>0</b>	<b>0</b>	<b>430.64</b>	<b>17,040,723.32</b>
Nueva Valencia	3			93	4.45	65.69	70.14	0	0	0	65.01	1,438,128.48
		Crops	Rice	69	1.8	59.98	61.78	0	0	0	57.58	917,596.5
		Crops	Corn	22	2.65	5.71	8.36	0	0	0	7.43	495,531.98
		Machineries and Equipment	Capture Fisheries	2	0	0	0	0	0	0	0	25,000
Buenavista	4			54	2.4	55.61	58.01	0	0	0	112.38	1,910,777.69
		Crops	Rice	50	2.4	53.76	56.16	0	0	0	108.22	1,632,652.69

REGION   PROVINCE   CITY /MUNICIPALITY   BARANGAY		CLASSIFICATION	TYPE	NO. OF FARMERS/ FISHERFOLK AFFECTED	AFFECTED CROP AREA (HA)			NUMBER OF DAMAGED INFRASTRUCTURE, MACHINERIES, EQUIPMENT			PRODUCTION LOSS IN VOLUME (MT)	PRODUCTION LOSS / COST OF DAMAGE IN VALUE (PHP)
					WITH NO CHANCE OF RECOVERY (TOTALLY DAMAGED)	WITH CHANCE OF RECOVERY (PARTIALLY DAMAGED)	TOTAL	TOTALLY DAMAGED	PARTIALLY DAMAGED	TOTAL		
		Crops	Corn	2	0	1.85	1.85	0	0	0	4.16	208,125
		Fisheries	Aquaculture	1	0	0	0	0	0	0	0	20,000
		Machineries and Equipment	Capture Fisheries	1	0	0	0	0	0	0	0	50,000
Jordan	4			46	1.99	7.89	9.88	0	0	0	11.61	524,477.58
		Crops	Corn	1	0.25	0	0.25	0	0	0	0	5,875
		Crops	High Value Crops	18	0.74	0.76	1.5	0	0	0	8.48	355,756.25
		Crops	Rice	19	1	7.13	8.13	0	0	0	3.13	91,846.33
		Machineries and Equipment	Capture Fisheries	8	0	0	0	0	0	0	0	71,000
San Lorenzo	4			116	3.02	44.49	47.51	0	0	0	115.97	3,878,558.87
		Crops	Corn	60	0	14.19	14.19	0	0	0	3.49	402,796.31
		Crops	High Value Crops	19	3.02	2.34	5.36	0	0	0	85.12	2,700,125.81
		Crops	Rice	30	0	27.96	27.96	0	0	0	27.36	441,036.75
		Fisheries	Aquaculture	7	0	0	0	0	0	0	0	334,600
Sibunag	5			157	8.65	40.31	48.96	0	0	0	125.67	9,288,780.7
		Crops	High Value Crops	58	4.17	4.69	8.86	0	0	0	90.69	3,257,617.84
		Crops	Rice	78	4.23	32.24	36.47	0	0	0	31.24	647,650.86
		Crops	Corn	13	0.25	3.38	3.63	0	0	0	3.74	271,212
		Fisheries	Aquaculture	5	0	0	0	0	0	0	0	4,827,500
		Machineries and Equipment	Capture Fisheries	3	0	0	0	0	0	0	0	284,800
<b>AKLAN</b>	1			158	0	31.89	31.89	0	0	0	27.11	813,195
Madalag	1			158	0	31.89	31.89	0	0	0	27.11	813,195
		Crops	Rice	158	0	31.89	31.89	0	0	0	27.11	813,195
<b>BARMM</b>	1			0	0	833	833	0	0	0	0	0
<b>MAGUINDANAO</b>	1			0	0	833	833	0	0	0	0	0
Datu Abdullah Sangki	1			0	0	833	833	0	0	0	0	0
Talisawa		Crops		0	0	833	833	0	0	0	0	0
<b>CAR</b>	82			2,886	123	2,596.06	2,719.06	0	40	40	62,190.25	176,551,787.23
<b>APAYAO</b>	13			1,518	123	1,857	1,980	0	6	6	2,656.95	61,459,670



REGION   PROVINCE   CITY /MUNICIPALITY   BARANGAY		CLASSIFICATION	TYPE	NO. OF FARMERS/ FISHERFOLK AFFECTED	AFFECTED CROP AREA (HA)			NUMBER OF DAMAGED INFRASTRUCTURE, MACHINERIES, EQUIPMENT			PRODUCTION LOSS IN VOLUME (MT)	PRODUCTION LOSS / COST OF DAMAGE IN VALUE (PHP)
					WITH NO CHANCE OF RECOVERY (TOTALLY DAMAGED)	WITH CHANCE OF RECOVERY (PARTIALLY DAMAGED)	TOTAL	TOTALLY DAMAGED	PARTIALLY DAMAGED	TOTAL		
Flora	2			95	123	0	123	0	1	1	639.6	12,040,700
		Crops	Corn	95	123	0	123	0	0	0	639.6	10,040,700
Malubibit CIS		Agricultural Infrastructures	Irrigation System (NIA)	0	0	0	0	0	1	1	0	2,000,000
Luna	6			651	0	565	565	0	4	4	334.2	6,790,830
		Crops	Corn	650	0	565	565	0	0	0	334.2	3,076,330
		Fisheries	Produce	1	0	0	0	0	0	0	0	14,500
Rizal CIS		Agricultural Infrastructures	Irrigation System (NIA)	0	0	0	0	0	1	1	0	1,000,000
Salvacion Maclit CIS		Agricultural Infrastructures	Irrigation System (NIA)	0	0	0	0	0	1	1	0	500,000
Lappa CIS		Agricultural Infrastructures	Irrigation System (NIA)	0	0	0	0	0	1	1	0	200,000
Marag CIS		Agricultural Infrastructures	Irrigation System (NIA)	0	0	0	0	0	1	1	0	2,000,000
Pudtol	3			539	0	843	843	0	1	1	1,077	33,773,005
		Crops	Corn	534	0	843	843	0	0	0	1,077	13,718,775
		Fisheries	Produce	5	0	0	0	0	0	0	0	54,230
Lower Apayao River IP		Agricultural Infrastructures	Irrigation System (NIA)	0	0	0	0	0	1	1	0	20,000,000
Santa Marcela	1			201	0	449	449	0	0	0	606.15	8,699,525
		Crops	Corn	201	0	449	449	0	0	0	606.15	8,699,525
Kabugao	1			32	0	0	0	0	0	0	0	155,610
		Fisheries	Produce	32	0	0	0	0	0	0	0	155,610
<b>BENGUET</b>	<b>29</b>			<b>780</b>	<b>0</b>	<b>164.19</b>	<b>164.19</b>	<b>0</b>	<b>11</b>	<b>11</b>	<b>28,454.08</b>	<b>35,236,066.67</b>
Atok	1			72	0	15.8	15.8	0	0	0	71	527,974.23
		Crops	High Value Crops	72	0	15.8	15.8	0	0	0	71	527,974.23
Baguio	2			44	0	6.5	6.5	0	0	0	5,913.73	156,640.47
		Crops	High Value Crops	44	0	6.5	6.5	0	0	0	5,913.73	136,640.47
		Fisheries	Facilities & Equipment	0	0	0	0	0	0	0	0	20,000
Bakun	1			121	0	25.3	25.3	0	0	0	104.7	905,916.29

REGION   PROVINCE   CITY /MUNICIPALITY   BARANGAY		CLASSIFICATION	TYPE	NO. OF FARMERS/ FISHERFOLK AFFECTED	AFFECTED CROP AREA (HA)			NUMBER OF DAMAGED INFRASTRUCTURE, MACHINERIES, EQUIPMENT			PRODUCTION LOSS IN VOLUME (MT)	PRODUCTION LOSS / COST OF DAMAGE IN VALUE (PHP)
					WITH NO CHANCE OF RECOVERY (TOTALLY DAMAGED)	WITH CHANCE OF RECOVERY (PARTIALLY DAMAGED)	TOTAL	TOTALLY DAMAGED	PARTIALLY DAMAGED	TOTAL		
		Crops	High Value Crops	121	0	25.3	25.3	0	0	0	104.7	905,916.29
Bokod	1			32	0	7.6	7.6	0	0	0	28.13	222,918.22
		Crops	High Value Crops	32	0	7.6	7.6	0	0	0	28.13	222,918.22
Buguias	4			143	0	47	47	0	3	3	258.75	12,655,388.78
		Crops	High Value Crops	143	0	47	47	0	0	0	258.75	1,655,388.78
Nakidol Creek Poblacion SIS		Agricultural Infrastructures	Irrigation System (NIA)	0	0	0	0	0	1	1	0	6,000,000
Amlimay CIS		Agricultural Infrastructures	Irrigation System (NIA)	0	0	0	0	0	1	1	0	2,000,000
Nasapa Banaaw CIS		Agricultural Infrastructures	Irrigation System (NIA)	0	0	0	0	0	1	1	0	3,000,000
Itogon	1			28	0	3.5	3.5	0	0	0	10.33	99,787.8
		Crops	High Value Crops	28	0	3.5	3.5	0	0	0	10.33	99,787.8
Kabayan	2			38	0	6.05	6.05	0	1	1	20.23	1,702,625.2
		Crops	High Value Crops	38	0	6.05	6.05	0	0	0	20.23	202,625.2
Kagew CIS		Agricultural Infrastructures	Irrigation System (NIA)	0	0	0	0	0	1	1	0	1,500,000
Kapangan	2			79	0	19.25	19.25	0	1	1	51.68	4,896,245.72
		Crops	High Value Crops	79	0	19.25	19.25	0	0	0	51.68	396,245.72
Baloc Lubesal CIS		Agricultural Infrastructures	Irrigation System (NIA)	0	0	0	0	0	1	1	0	4,500,000
Kibungan	2			39	0	11.95	11.95	0	1	1	41.38	1,208,824.34
		Crops	High Value Crops	39	0	11.95	11.95	0	0	0	41.38	208,824.34
Masala CIS		Agricultural Infrastructures	Irrigation System (NIA)	0	0	0	0	0	1	1	0	1,000,000
La Trinidad	3			73	0	5.34	5.34	0	0	0	21,909.89	330,070.85
		Crops	High Value Crops	71	0	5.34	5.34	0	0	0	21,909.89	271,070.85
		Fisheries	Produce	1	0	0	0	0	0	0	0	39,500

REGION   PROVINCE   CITY /MUNICIPALITY   BARANGAY		CLASSIFICATION	TYPE	NO. OF FARMERS/ FISHERFOLK AFFECTED	AFFECTED CROP AREA (HA)			NUMBER OF DAMAGED INFRASTRUCTURE, MACHINERIES, EQUIPMENT			PRODUCTION LOSS IN VOLUME (MT)	PRODUCTION LOSS / COST OF DAMAGE IN VALUE (PHP)
					WITH NO CHANCE OF RECOVERY (TOTALLY DAMAGED)	WITH CHANCE OF RECOVERY (PARTIALLY DAMAGED)	TOTAL	TOTALLY DAMAGED	PARTIALLY DAMAGED	TOTAL		
		Fisheries	Fishing gears/ Paraphernalia	1	0	0	0	0	0	0	0	19,500
Mankayan	4			57	0	11.45	11.45	0	3	3	38.06	10,844,561.81
		Crops	High Value Crops	57	0	11.45	11.45	0	0	0	38.06	344,561.81
Cabiten CIS		Agricultural Infrastructures	Irrigation System (NIA)	0	0	0	0	0	1	1	0	2,500,000
Subit Ambangao CIS		Agricultural Infrastructures	Irrigation System (NIA)	0	0	0	0	0	1	1	0	3,000,000
Baguyos CIS		Agricultural Infrastructures	Irrigation System (NIA)	0	0	0	0	0	1	1	0	5,000,000
Sablan	1			27	0	2.36	2.36	0	0	0	0	88,391.31
		Crops	High Value Crops	27	0	2.36	2.36	0	0	0	0	88,391.31
Tuba	3			11	0	0.35	0.35	0	1	1	0.75	560,894.29
		Crops	High Value Crops	11	0	0.35	0.35	0	0	0	0.75	10,894.29
		Fisheries	Facilities & Equipment	0	0	0	0	0	0	0	0	50,000
Taloy Sur CIS		Agricultural Infrastructures	Irrigation System (NIA)	0	0	0	0	0	1	1	0	500,000
Tublay	2			16	0	1.74	1.74	0	1	1	5.45	1,035,827.36
		Crops	High Value Crops	16	0	1.74	1.74	0	0	0	5.45	35,827.36
Sitio Kapongan PIS		Agricultural Infrastructures	Irrigation System (NIA)	0	0	0	0	0	1	1	0	1,000,000
<b>KALINGA</b>	<b>11</b>			<b>463</b>	<b>0</b>	<b>570</b>	<b>570</b>	<b>0</b>	<b>3</b>	<b>3</b>	<b>31,057.25</b>	<b>33,668,083</b>
Rizal (Liwan)	2			441	0	562	562	0	0	0	769.25	7,602,945
		Crops	Corn	440	0	562	562	0	0	0	769.25	7,502,945
		Fisheries	Fishing gears/ Paraphernalia	1	0	0	0	0	0	0	0	100,000
Tanudan	1			5	0	8	8	0	0	0	30,288	30,288
		Crops	Corn	5	0	8	8	0	0	0	30,288	30,288
Pasil	1			5	0	0	0	0	0	0	0	1,850
		Fisheries	Produce	5	0	0	0	0	0	0	0	1,850
Balbalan	2			2	0	0	0	0	0	0	0	6,500

REGION   PROVINCE   CITY /MUNICIPALITY   BARANGAY		CLASSIFICATION	TYPE	NO. OF FARMERS/ FISHERFOLK AFFECTED	AFFECTED CROP AREA (HA)			NUMBER OF DAMAGED INFRASTRUCTURE, MACHINERIES, EQUIPMENT			PRODUCTION LOSS IN VOLUME (MT)	PRODUCTION LOSS / COST OF DAMAGE IN VALUE (PHP)
					WITH NO CHANCE OF RECOVERY (TOTALLY DAMAGED)	WITH CHANCE OF RECOVERY (PARTIALLY DAMAGED)	TOTAL	TOTALLY DAMAGED	PARTIALLY DAMAGED	TOTAL		
		Fisheries	Produce	1	0	0	0	0	0	0	0	1,500
		Fisheries	Fishing gears/ Paraphernalia	1	0	0	0	0	0	0	0	5,000
Tinglayan	3			10	0	0	0	0	1	1	0	8,026,500
		Fisheries	Produce	5	0	0	0	0	0	0	0	1,500
		Fisheries	Fishing gears/ Paraphernalia	5	0	0	0	0	0	0	0	25,000
Bunog Matoc CIS		Agricultural Infrastructures	Irrigation System (NIA)	0	0	0	0	0	1	1	0	8,000,000
Tabuk	1			0	0	0	0	0	1	1	0	8,000,000
UCRIS - Lacnog		Agricultural Infrastructures	Irrigation System (NIA)	0	0	0	0	0	1	1	0	8,000,000
Pinukpuk	1			0	0	0	0	0	1	1	0	10,000,000
Wata SIP - Wagud		Agricultural Infrastructures	Irrigation System (NIA)	0	0	0	0	0	1	1	0	10,000,000
<b>MOUNTAIN PROVINCE</b>	<b>14</b>			<b>108</b>	<b>0</b>	<b>4.87</b>	<b>4.87</b>	<b>0</b>	<b>8</b>	<b>8</b>	<b>21.97</b>	<b>7,553,167.56</b>
Bauko	3			78	0	3.87	3.87	0	1	1	18.14	752,219.23
		Crops	High Value Crops	34	0	3.87	3.87	0	0	0	18.14	167,069.23
		Fisheries	Produce	44	0	0	0	0	0	0	0	285,150
Malebo-Bulacao Bagnen Proper		Agricultural Infrastructures	Irrigation System (NIA)	0	0	0	0	0	1	1	0	300,000
Sabangan	1			6	0	0.25	0.25	0	0	0	0.68	7,899.07
		Crops	High Value Crops	6	0	0.25	0.25	0	0	0	0.68	7,899.07
Sagada	3			10	0	0.38	0.38	0	2	2	1.47	3,817,238.29
		Crops	High Value Crops	10	0	0.38	0.38	0	0	0	1.47	17,238.29
Mabileng Oliwek CIS - Aguid		Agricultural Infrastructures	Irrigation System (NIA)	0	0	0	0	0	1	1	0	3,000,000
Data Guilom CIS - Tetep-an		Agricultural Infrastructures	Irrigation System (NIA)	0	0	0	0	0	1	1	0	800,000
Tadian	1			12	0	0.37	0.37	0	0	0	1.68	16,060.97
		Crops	High Value Crops	12	0	0.37	0.37	0	0	0	1.68	16,060.97
Barlig	3			2	0	0	0	0	2	2	0	1,359,750

REGION   PROVINCE   CITY /MUNICIPALITY   BARANGAY		CLASSIFICATION	TYPE	NO. OF FARMERS/ FISHERFOLK AFFECTED	AFFECTED CROP AREA (HA)			NUMBER OF DAMAGED INFRASTRUCTURE, MACHINERIES, EQUIPMENT			PRODUCTION LOSS IN VOLUME (MT)	PRODUCTION LOSS / COST OF DAMAGE IN VALUE (PHP)
					WITH NO CHANCE OF RECOVERY (TOTALLY DAMAGED)	WITH CHANCE OF RECOVERY (PARTIALLY DAMAGED)	TOTAL	TOTALLY DAMAGED	PARTIALLY DAMAGED	TOTAL		
		Fisheries	Produce	2	0	0	0	0	0	0	0	9,750
Liyang Kachakran SIS - Ogo-og		Agricultural Infrastructures	Irrigation System (NIA)	0	0	0	0	0	1	1	0	1,000,000
Fato CIS - Lias Kanluran		Agricultural Infrastructures	Irrigation System (NIA)	0	0	0	0	0	1	1	0	350,000
Bontoc	2			0	0	0	0	0	2	2	0	1,300,000
Talubin CIS		Agricultural Infrastructures	Irrigation System (NIA)	0	0	0	0	0	1	1	0	800,000
Sadanga Upland CIS		Agricultural Infrastructures	Irrigation System (NIA)	0	0	0	0	0	1	1	0	500,000
Sadanga	1			0	0	0	0	0	1	1	0	300,000
Fokong CIS - Sacasacan		Agricultural Infrastructures	Irrigation System (NIA)	0	0	0	0	0	1	1	0	300,000
<b>ABRA</b>	<b>14</b>			<b>17</b>	<b>0</b>	<b>0</b>	<b>0</b>	<b>0</b>	<b>11</b>	<b>11</b>	<b>0</b>	<b>23,634,800</b>
Bangued	2			1	0	0	0	0	1	1	0	10,700,000
		Fisheries	Facilities & Equipment	1	0	0	0	0	0	0	0	700,000
Abra RIS		Agricultural Infrastructures	Irrigation System (NIA)	0	0	0	0	0	1	1	0	10,000,000
La Paz	6			1	0	0	0	0	5	5	0	4,624,800
		Fisheries	Produce	1	0	0	0	0	0	0	0	124,800
Bagatoy CIS		Agricultural Infrastructures	Irrigation System (NIA)	0	0	0	0	0	1	1	0	800,000
Amiao CIS		Agricultural Infrastructures	Irrigation System (NIA)	0	0	0	0	0	1	1	0	1,000,000
Demet CIS		Agricultural Infrastructures	Irrigation System (NIA)	0	0	0	0	0	1	1	0	800,000
Isit Bulbulala		Agricultural Infrastructures	Irrigation System (NIA)	0	0	0	0	0	1	1	0	900,000
Magmaquey CIS		Agricultural Infrastructures	Irrigation System (NIA)	0	0	0	0	0	1	1	0	1,000,000
San Juan	2			15	0	0	0	0	1	1	0	1,410,000
		Fisheries	Produce	15	0	0	0	0	0	0	0	210,000
Malanas Left and Right CIS		Agricultural Infrastructures	Irrigation System (NIA)	0	0	0	0	0	1	1	0	1,200,000
Dolores	2			0	0	0	0	0	2	2	0	1,900,000

REGION   PROVINCE   CITY /MUNICIPALITY   BARANGAY		CLASSIFICATION	TYPE	NO. OF FARMERS/ FISHERFOLK AFFECTED	AFFECTED CROP AREA (HA)			NUMBER OF DAMAGED INFRASTRUCTURE, MACHINERIES, EQUIPMENT			PRODUCTION LOSS IN VOLUME (MT)	PRODUCTION LOSS / COST OF DAMAGE IN VALUE (PHP)
					WITH NO CHANCE OF RECOVERY (TOTALLY DAMAGED)	WITH CHANCE OF RECOVERY (PARTIALLY DAMAGED)	TOTAL	TOTALLY DAMAGED	PARTIALLY DAMAGED	TOTAL		
Cardona RIS		Agricultural Infrastructures	Irrigation System (NIA)	0	0	0	0	0	1	1	0	900,000
Isit CIS		Agricultural Infrastructures	Irrigation System (NIA)	0	0	0	0	0	1	1	0	1,000,000
Lagangilang	1			0	0	0	0	0	1	1	0	3,000,000
Lagangilang CIS		Agricultural Infrastructures	Irrigation System (NIA)	0	0	0	0	0	1	1	0	3,000,000
Manabo	1			0	0	0	0	0	1	1	0	2,000,000
Manabo CIS		Agricultural Infrastructures	Irrigation System (NIA)	0	0	0	0	0	1	1	0	2,000,000
<b>IFUGAO</b>	<b>1</b>			<b>0</b>	<b>0</b>	<b>0</b>	<b>0</b>	<b>0</b>	<b>1</b>	<b>1</b>	<b>0</b>	<b>15,000,000</b>
Lamut	1			0	0	0	0	0	1	1	0	15,000,000
Hapid IS		Agricultural Infrastructures	Irrigation System (NIA)	0	0	0	0	0	1	1	0	15,000,000

#### DAMAGE TO INFRASTRUCTURE as of (August 23, 2023 08:00)

REGION   PROVINCE   CITY /MUNICIPALITY   BARANGAY		TYPE	CLASSIFICATION	INFRASTRUCTURE	NUMBER OF DAMAGED	UNIT	QUANTITY	STATUS	COST(PHP)	REMARKS
<b>GRAND TOTAL</b>	<b>626</b>				<b>1,132</b>				<b>8,430,959,908.54</b>	
<b>REGION 1</b>	<b>67</b>				<b>67</b>				<b>684,100,000</b>	
<b>ILOCOS SUR</b>	<b>44</b>				<b>44</b>				<b>651,200,000</b>	
Cervantes	44				44				651,200,000	
Sitio Zigzag, Malaya		Roads	Local	Farm to Market Road	1				200,000	Road repair/installation of culvert of culvert and road clearing (Subject for validation)
Cervantes- Tagudin Road		Roads	Local	Road	1			Damage Pavement, slope protection and landslides	40,000,000	Stone Masonry Structural concrete excavation P.C.C.P. (Subject for validation)

REGION   PROVINCE   CITY /MUNICIPALITY   BARANGAY		TYPE	CLASSIFICATION	INFRASTRUCTURE	NUMBER OF DAMAGED	UNIT	QUANTITY	STATUS	COST(PHP)	REMARKS
Cervantes-Quirino Road		Roads	Local	Road	1			Damage Pavement, slope protection and landslides	40,000,000	Stone Masonry Structural concrete excavation P.C.C.P. (Subject for validation)
Cervantes-Tadian Road		Roads	Local	Road	1			Damage Pavement, slope protection and landslides	40,000,000	Stone Masonry Structural concrete excavation P.C.C.P. (Subject for validation)
Cervantes-Tue Road		Roads	Local	Road	1			Damage Pavement, slope protection and landslides	40,000,000	Stone Masonry Structural concrete excavation P.C.C.P. (Subject for validation)
Cervantes-Mankayan Road		Roads	Local	Road	1			Damage Pavement, slope protection and landslides	40,000,000	Stone Masonry Structural concrete excavation P.C.C.P. (Subject for validation)
Barangay Rosario		Roads	Local	Drainage System	1			Damage Canal and damage P.C.C.P.	15,000,000	Stone Masonry Structural concrete excavation P.C.C.P. (Subject for validation)
San Juan		Roads	Local	Flood Control	1			Wash Out	20,000,000	Stone Masonry Structural concrete Excavation (Subject for validation)
Barangay Aluling		Roads	Local	Flood Control	1			Wash Out	15,000,000	Stone Masonry Structural concrete Excavation (Subject for validation)
Samoyao Flood Control		Roads	Local	Flood Control	1			Wash Out	15,000,000	Stone Masonry Structural concrete Excavation (Subject for validation)
Bulaga Flood Control, Barangay Aluling		Roads	Local	Flood Control	1			Wash Out	10,000,000	Stone Masonry Structural concrete Excavation (Subject for validation)

REGION   PROVINCE   CITY /MUNICIPALITY   BARANGAY		TYPE	CLASSIFICATION	INFRASTRUCTURE	NUMBER OF DAMAGED	UNIT	QUANTITY	STATUS	COST(PHP)	REMARKS
Cambagiw Flood Control, Barangay Aluling		Roads	Local	Flood Control	1			Wash Out	10,000,000	Stone Masonry Structural concrete Excavation (Subject for validation)
Pilipil flood Control, Barangay Pilipil		Roads	Local	Flood Control	1			Wash Out	15,000,000	Stone Masonry Structural concrete Excavation (Subject for validation)
Kalaleng Irrigation, Barangay Pilipil		Roads	Local	Flood Control	1			Wash Out	15,000,000	Stone Masonry Structural concrete Excavation (Subject for validation)
Comillas North Flood Control/ Barangay Comillas North		Roads	Local	Flood Control	1			Wash Out	15,000,000	Stone Masonry Structural concrete Excavation (Subject for validation)
Comillas North Centro Flood Control/ Barangay Comillas North		Roads	Local	Flood Control	1			Wash Out	10,000,000	Stone Masonry Structural concrete Excavation (Subject for validation)
Susuan Flood Control/Barangay Comillas North		Roads	Local	Flood Control	1			Wash Out	10,000,000	Stone Masonry Structural concrete Excavation (Subject for validation)
Natukyudan Slope Protection/Barangay Malaya		Roads	Local	Slope Protection	1			Wash Out	8,000,000	Stone Masonry Structural concrete Excavation (Subject for validation)
Pautan Aswan FMR/ Barangay Malaya		Roads	Local	FMR	1			Wash Out, Damage slope Protection	10,000,000	Stone Masonry Structural concrete Excavation P.C.C.P (Subject for validation)
Payke Flood Control/Barangay Malay		Roads	Local	Flood Control	1			Wash Out	10,000,000	Stone Masonry Structural concrete Excavation (Subject for validation)
San juan Flood Control/ Barangay San Juan		Roads	Local	Flood Control	1			Wash Out	15,000,000	Stone Masonry Structural concrete Excavation (Subject for validation)



REGION   PROVINCE   CITY /MUNICIPALITY   BARANGAY		TYPE	CLASSIFICATION	INFRASTRUCTURE	NUMBER OF DAMAGED	UNIT	QUANTITY	STATUS	COST(PHP)	REMARKS
Dinwede East Flood Control		Roads	Local	Flood Control	1			Wash Out	15,000,000	Stone Masonry Structural concrete Excavation (Subject for validation)
Mantayao FMR/ Barangay Dinwede West		Roads	Local	FMR	1			Wash out, Landslides	8,000,000	Stone Masonry Structural concrete Excavation P.C.C.P. (Subject for validation)
Dinwede West FMR/ Barangay Dinwede West		Roads	Local	FMR	1			Wash out, Landslides	10,000,000	Stone Masonry Structural concrete Excavation P.C.C.P. (Subject for validation)
Burayok FMR/Dinwede West		Roads	Local	FMR	1			Wash out, Landslides	8,000,000	Stone Masonry Structural concrete Excavation P.C.C.P. (Subject for validation)
Tagpeo FMR/ Barangay Dinwede West		Roads	Local	FMR	1			Wash out, Landslides	5,000,000	Stone Masonry Structural concrete Excavation P.C.C.P. (Subject for validation)
Daya Drainage Canal/Barangay Rosario		Roads	Local	Drainage System	1			Wash-out	8,000,000	Stone Masonry Structural concrete Excavation (Subject for validation)
Upper Tamaang Flood Control, Barangay Rosario		Roads	Local	Flood Control	1			Wash-out	10,000,000	Stone Masonry Structural concrete Excavation (Subject for validation)
Catcateng flood Control, Barangay Concepcion		Roads	Local	Flood Control	1			Wash-out	15,000,000	Stone Masonry Structural concrete Excavation (Subject for validation)
Lower Tamaang Flood Control, Barangay Concepcion		Roads	Local	Flood Control	1			Wash-out	12,000,000	Stone Masonry Structural concrete Excavation (Subject for validation)

REGION   PROVINCE   CITY /MUNICIPALITY   BARANGAY		TYPE	CLASSIFICATION	INFRASTRUCTURE	NUMBER OF DAMAGED	UNIT	QUANTITY	STATUS	COST(PHP)	REMARKS
Pollaking Flood Control, Barangay Libang		Roads	Local	Flood Control	1			Wash-out	10,000,000	Stone Masonry Structural concrete Excavation (Subject for validation)
Libang road, Barangay Libang		Roads	Local	Road	1			Damage pavement, damage slope protection and landslides	20,000,000	Stone Masonry Structural concrete Excavation P.C.C.P. (Subject for validation)
Libang-Napatnay Road, Barangay Libang		Roads	Local	Road	1			Wash-out and Landslides	10,000,000	Stone Masonry Structural concrete Excavation P.C.C.P. (Subject for validation)
Upper Agas-as Flood Control, Barangay Remedios		Roads	Local	Flood Control	1			Wash-out	10,000,000	Stone Masonry Structural concrete Excavation (Subject for validation)
Sanitary landfill, Barangay remedios		Roads	Local	Sanitary landfill	1			Damage lagoon and cell	10,000,000	Structural concrete, stone masonry (Subject for validation)
Madalayap-Ramut FMR, Barangay Remedios		Roads	Local	FMR	1			Wash-out and Landslides	10,000,000	Stone Masonry Structural concrete Excavation P.C.C.P. (Subject for validation)
Lower Agas-As Flood Control, Barangay Remedios		Roads	Local	Flood Control	1			Wash-out	10,000,000	Stone Masonry Structural concrete Excavation (Subject for validation)
Camay FMR, Barangay Comillas North		Roads	Local	FMR	1			Damage pavement and landslides	10,000,000	Stone Masonry Structural concrete Excavation (Subject for validation)
Liqueo-Lamagan FMR		Roads	Local	FMR	1			Wash-out and Landslides	12,000,000	Stone Masonry Structural concrete Excavation P.C.C.P. (Subject for validation)

REGION   PROVINCE   CITY /MUNICIPALITY   BARANGAY		TYPE	CLASSIFICATION	INFRASTRUCTURE	NUMBER OF DAMAGED	UNIT	QUANTITY	STATUS	COST(PHP)	REMARKS
Mabebecan FMR		Roads	Local	FMR	1			Damage pavement and landslides	12,000,000	Stone Masonry Structural concrete Excavation P.C.C.P. (Subject for validation)
Dinwede West Foot Bridges		Roads	Local	Foot Bridges	1			Damage cable and flooring and railings	5,000,000	Structural concrete and steel works (Subject for validation)
Balaoan to Quinayad Road, Baranngay San Juan and Dinwede East		Roads	Local	Road	1			Wash-out	25,000,000	Stone Masonry Structural concrete Excavation P.C.C.P. (Subject for validation)
Bissayot Flood Control, Barangay Comillas North		Roads	Local	Flood Control	1			Wash-out	15,000,000	Stone Masonry Structural concrete Excavation (Subject for validation)
		FMR		Matiken-Allawan FMR/ Barangay Malaya	1			Wash out, damage slope protection	8,000,000	Stone Masonry Structural concrete Excavation P.C.C.P
<b>PANGASINAN</b>	23				23				32,900,000	
Anda	1				1				2,000,000	
		Roads		Anda Tori-tori Road	1				2,000,000	Dilapidated asphalt pavement
Bani	2				2				1,200,000	
		Roads		Bani-Mabini Road	1				1,000,000	Dilapidated asphalt pavement
		Roads		Tiep - Macabit Road	1				200,000	Damage concrete road pavement
Mabini	1				1				1,000,000	
		Roads		Mabini Breeding Station Road	1				1,000,000	Damage concrete road pavement
Bolinao	1				1				5,000,000	
		Roads		Along Bolinao - Anda Road	1				5,000,000	Damaged Eroded Scoured Drainage
Lingayen	1				1				500,000	
		Roads		Tonton - Libsong Road	1				500,000	Dilapidated concrete pavement
Binmaley	1				1				700,000	

REGION   PROVINCE   CITY /MUNICIPALITY   BARANGAY		TYPE	CLASSIFICATION	INFRASTRUCTURE	NUMBER OF DAMAGED	UNIT	QUANTITY	STATUS	COST(PHP)	REMARKS
		Roads		Camaley Road	1				700,000	Dilapidated concrete pavement
Bayambang	1				1				2,000,000	
		Roads		Bayambang - Urbiztondo Road	1				2,000,000	Developed potholes
San Fabian	2				2				3,000,000	
		Roads		San Fabian - Camp One Road	1				2,000,000	Developed potholes
		Roads		San Jacinto - San Fabian Road	1				1,000,000	Developed potholes
San Carlos	1				1				1,000,000	
		Roads		San Carlos- Aguilar Road	1				1,000,000	Pavement failure due to saturated base
Mangaldan	1				1				1,500,000	
		Roads		Mangaldan - Mapandan via David Road	1				1,500,000	Developed potholes
Pozorrubio	1				1				500,000	
		Roads		Pozorrubio Plaza Diversion Road	1				500,000	Developed potholes
San Manuel	2				2				3,000,000	
		Roads		San Manuel - San Nicolas Road	1				2,000,000	Aggravated existing potholes
		Roads		San Manuel - Asingan Road	1				1,000,000	Developed potholes
San Nicolas	1				1				1,000,000	
		Roads		Poblacion - Natividad - Salud Sta. Maria Road	1				1,000,000	Developed potholes and gravel mudholes
Balungao	1				1				500,000	
		Roads		Balungao - Napudot Road	1				500,000	Scaling on pavement and cracks on enter
Umingan	5				5				9,000,000	
		Roads		Sta. Maria - Flores Road	1				2,000,000	Aggravated existing potholes and developed potholes
		Roads		Lobong - Esperanza Road	1				1,000,000	Developed potholes and scoured shoulder

REGION   PROVINCE   CITY /MUNICIPALITY   BARANGAY		TYPE	CLASSIFICATION	INFRASTRUCTURE	NUMBER OF DAMAGED	UNIT	QUANTITY	STATUS	COST(PHP)	REMARKS
		Roads		Nancalobasaan - Cabalitlan Road	1				2,000,000	Aggravated existing potholes and developed potholes
		Roads		Villa Bantog - Calitlitan Road	1				2,000,000	Aggravated existing potholes
		Roads		Pimienta - Fulgosino Road	1				2,000,000	Aggravated damaged pavement
Villasis	1				1				1,000,000	
		Roads		Puelay - Amamperez Road	1				1,000,000	Pavement Dilapidation
<b>REGION 2</b>	<b>164</b>				<b>461</b>				<b>2,497,967,340.64</b>	
<b>CAGAYAN</b>	<b>126</b>				<b>329</b>				<b>2,252,951,083.6</b>	
Allacapan	1				1				1,320,000	
		Bridges	Local	Mapurao Bridge Connecting to Apayao	1				1,320,000	Damaged wingwall
Calayan	24				35				359,500,000	
		Bridges	Local	Magarubat Bridge	1				30,000,000	
		Bridges	Local	Kanipaan Bridge	1				5,000,000	
		Bridges	Local	Sapio Bridge	1				5,000,000	
		Bridges	Local	Felicisimo Bridge	1				10,000,000	
		Bridges	Local	Badol Bridge	1				10,000,000	
		Bridges	Local	Aksed Bridge	1				2,000,000	
		Bridges	Local	Baro Bridge	1				2,000,000	
		Bridges	Local	Kataruman Bridge	1				2,000,000	
		Bridges	Local	Caanawan Bridge	1				2,000,000	
		Bridges	Local	Tulad Bridge	1				5,000,000	
		Bridges	Local	Alfonso Bridge	1				3,000,000	
		Bridges	Local	Banua Bridge	1				5,000,000	
		Bridges	Local	Rarasi Bridge	1				2,000,000	
		Flood control	Local		1				22,000,000	
		Government Facilities	Local	LGU Buildings	12				70,500,000	
		Roads	Local		1				30,000,000	
		Seaport	Local	Calayan Seaport	1				100,000,000	
		Seawall	Local	Poblacion	1				10,000,000	
		Seawall	Local	Centro II	1				5,000,000	

REGION   PROVINCE   CITY /MUNICIPALITY   BARANGAY		TYPE	CLASSIFICATION	INFRASTRUCTURE	NUMBER OF DAMAGED	UNIT	QUANTITY	STATUS	COST(PHP)	REMARKS
		Seawall	Local	Naguilian	1				2,000,000	
		Seawall	Local	Magsidel	1				5,000,000	
		Utility Services Facilities	Local	Electrification/ Distribution lines/ Lateral lines	1				25,000,000	
		Government Facilities	National	PNP Station	1				2,000,000	
		Government Facilities	National	PCG Station	1				5,000,000	
Gattaran	9				9				127,500,000	
		Bridges	Local	Agnaoan Bridge	1				15,000,000	Washed out approach
		Bridges	Local	Guzman Bridge	1				5,000,000	Washed out embankment of approach
		Utility Services Facilities	Local	submersible pump and pipelines	1				1,500,000	Damaged submersible pump and pipelines
Basao		Bridges	National	Bangan Bridge # 2, K0559+635.429	1			Partially	2,000,000	Scoured Bridge Approach
Casicallan		Flood control	National	Cagayan River Rrevetment 3 (F040003LZ), L/S, Casicallan, Gattaran, Cagayan	1	Meter		Partially	40,000,000	Collapsed revetment
Centro Norte		Bridges	National	Gattaran Bridge, K 0544+1006, Centro Norte, Gattaran, Cagayan	1			Partially	2,000,000	Scoured Bridge Approach
Centro Norte		Flood control	National	Cagayan River Revetment 2, F040002LZ	1	Meter		Partially	30,000,000	Collapsed Revetment
Centro Sur		Bridges	National	Carmona Bridge, K0544+366	1			Partially	2,000,000	Scoured Bridge Approach
Nabaccayan		Flood control	National	Dummun River Revtment 1, (F040051), RS, Nabaccayan, Gattaran, Cagayan	1	Meter		Partially	30,000,000	Collapsed revetment
Gonzaga	9				9				15,650,000	
		Bridges	Local	Cassitan Culvert	1				100,000	
		Government Facilities	Local	Riverview Function Hall	1				50,000	Broken glass door
		River Control	Local	Cabanbanan Sur Slope Protection	1				0	Eroded slope protection

REGION   PROVINCE   CITY /MUNICIPALITY   BARANGAY		TYPE	CLASSIFICATION	INFRASTRUCTURE	NUMBER OF DAMAGED	UNIT	QUANTITY	STATUS	COST(PHP)	REMARKS
		Roads	Local	Tapel Barangay Road	1				3,000,000	Gravel washed-out scoured
		Roads	Local	Ipil Barangay Road	1				1,500,000	Gravel washed-out scoured
		Roads	Local	Cabiraoan Barangay Road	1				5,000,000	Gravel washed-out scoured
		Roads	Local	Sta. Clara Barangay Road	1				3,000,000	Gravel washed-out scoured
		Roads	Local	Callao Barangay Road	1				1,000,000	Gravel washed-out scoured
		Roads	Local	Cassitan Barangay Road	1				2,000,000	Gravel washed-out scoured
Santa Praxedes	12				12				11,200,000	
		Bridges	Local	Eroded Box Culvert approach and Road Shoulder	1				200,000	Partially damaged
		Bridges	Local	Foot Bridge (timber)	1				1,000,000	Severely Damaged
		Bridges	Local	Foot bridge, Sicul	1				2,000,000	Totally damaged
		Government Facilities	Local	Municipal GreenHouse	1				300,000	Partially Damaged Roofing
		Government Facilities	Local	Public Market	1				1,200,000	Roofing and other accessories
		Government Facilities	Local	Swimming Pool	1				50,000	Filled with mudslide (for clearing)
		Government Facilities	Local	Picnic Shed	1				100,000	
		Government Facilities	Local	Function Hall, Portabaga Falls Park and Resort	1				100,000	Damaged roofing and gutter
		River Control	Local	Slope Protection (Gabion) along Langagan River	1				5,000,000	damaged gabion
		Roads	Local	Eroded RC Pipe Brgy. Salongsong	1				200,000	Partially damaged
		Roads	Local	Undersized RC Pipe, Bayuga St., Brgy. Centro Uno	1				1,000,000	overflowing during heavy pour(absence of Box Culvert)
		Cultural Heritage	Local	Portabaga Falls Signage	1				50,000	Partially Damaged
Santa Teresita	12				12				8,007,482	

REGION   PROVINCE   CITY /MUNICIPALITY   BARANGAY		TYPE	CLASSIFICATION	INFRASTRUCTURE	NUMBER OF DAMAGED	UNIT	QUANTITY	STATUS	COST(PHP)	REMARKS
		Bridges	Local	Centro East-Villa Overflow Bridge	1				6,000,000	Scoured/washed out underprotection and damaged bridge approach on both sides
		Bridges	Local	Luga-Masi Hanging Bridge	1				48,351	Damaged Wood Decking
		Bridges	Local	Simpatuyo Hanging Bridge (Purok Timpuyog)	1				434,625	Damaged wood decking, suspenders and cable due to flooding
		Bridges	Local	Simpatuyo Hanging Bridge (Purok Namnama)	1				1,324,355	Collapsed superstructure, severed cable
		Government Facilities	Local	Caniugan Multi-purpose Hall	1				4,140	Damaged/Blown Metal Roofing
		Government Facilities	Local	Centro West Multi-purpose Gymnasium	1				29,153	Damaged/Blown Metal Roofing
		Government Facilities	Local	Mission Waiting Shed (4 units)	1				32,280	Damaged/Blown Metal Roofing
		Government Facilities	Local	Simbaluca Multi-purpose Gymnasium	1				22,136	Damaged/Blown Metal Roofing
		Government Facilities	Local	Simbaluca Waiting Shed	1				2,730	Blown roofing (roof framing and metal roofing)
		Government Facilities	Local	Santa Teresita Fish Section Building	1				27,022	Damaged/Blown Metal Roofing
		Government Facilities	Local	Santa Teresita Motorpool Building 1	1				65,340	Damaged/Blown Metal Roofing
		Government Facilities	Local	Santa Teresita Motorpool Building 2	1				17,350	Damaged/Blown Metal Roofing
Buguey	3				3				1,700,000	
		Government Facilities	Local	Crab Hotel	1				500,000	Windblown roof accessories, ceiling, and broken glass door
		Government Facilities	Local	Buguey Commercial Center	1				1,000,000	Blown roofing and ceiling
		Government Facilities	Local	Legislative Building	1				200,000	Broken glass door



REGION   PROVINCE   CITY /MUNICIPALITY   BARANGAY		TYPE	CLASSIFICATION	INFRASTRUCTURE	NUMBER OF DAMAGED	UNIT	QUANTITY	STATUS	COST(PHP)	REMARKS
Lal-lo	6				6				625,000,000	
		Government Facilities	Local	Multi-Purpose Building, Gymnasium, Day Care Center, School Buildings, Evacuation Centers)	1				15,000,000	
		River Control	Local	Barangay Jurisdiction, Masingal, San Jose, Centro, Bagumbayan, Tucalana, Catayauan, Sta. Maria, Magapit, Bangag, San Lorenzo, Catugan, Malanao, and Fabrica	1				600,000,000	Eroded River Bank
		Roads	Local	Sta. Teresa-Fusina Road, Cagoran-Jurisdiction FMR, Sta Teresa-Garrison-San Juan FMR, San Mariano-Binag FMR, Jurisdiction-Fusina Road, Cambong-Dagupan Road, Rosario-Dagupan FMR, Naguilian-(Nagsabaran) Dagupan Road, Dagupan Road, Fabrica Road, Malanao Road, Binag-Dalaya Farm to Market Road, Bicud-SWIP Road, Catugan FMR, San Lorenzo-Bangag-Logac FMR, Lalafugan SWIP Road, Alaguia SWIP Road, Bangag FMR	1				6,000,000	Wash Out Gravel Road
Bicud		Bridges	National	Bicud Bridge. K0710+444	1			Partially	2,000,000	Scoured Bridge Approach
Magapit		Bridges	National	Magapit Bridge, K0553+305	1			Partially	2,000,000	Scoured Bridge Approach

REGION   PROVINCE   CITY /MUNICIPALITY   BARANGAY		TYPE	CLASSIFICATION	INFRASTRUCTURE	NUMBER OF DAMAGED	UNIT	QUANTITY	STATUS	COST(PHP)	REMARKS
Sta. Maria		Flood control	National	Cagayan River Revetment 26, F040056LZ	1	Meter		Totally	0	Collapsed Revetment
Sanchez Mira	22				22				12,555,000	
		Government Facilities	Local	Municipal Hall, Main Bldg at Centro 1	1				120,000	
		Government Facilities	Local	Public Market, Brgy. Centro 1	1				300,000	Damaged Roofing
		Government Facilities	Local	Municipal Gymnasium and Evacuation Center	1				300,000	Windows
		Government Facilities	Local	Slaughter House, Brgy. Dammang	1				500,000	Damaged Roofing
		Government Facilities	Local	Sanitary Landfill, Brgy. Santor	1				100,000	Damaged Roofing
		Government Facilities	Local	Carillo Multipurpose Hall	1				85,000	Damaged Roofing
		Government Facilities	Local	Bangan Brgy. Hall	1				10,000	
		Government Facilities	Local	Brgy. Santor Gymnasium	1				60,000	Damaged Roofing
		Government Facilities	Local	Marzan Brgy. Hall	1				80,000	
		Government Facilities	Local	Brgy. Kittag Day Care Center	1				30,000	
		Government Facilities	Local	Langagan Brgy. Hall	1				50,000	Damaged Roofing
		Government Facilities	Local	Brgy. Dammang Gymnasium	1				200,000	Damaged Roofing
		Government Facilities	Local	Centro 1, Brgy. Hall	1				200,000	Damaged Roofing
		Government Facilities	Local	Masisit Brgy. Hall	1				150,000	Damaged Roofing
		Government Facilities	Local	Dacal Brgy. Hall and Gymnasium	1				50,000	
		Government Facilities	Local	Brgy. Centro 2 Gymnasium	1				50,000	Damaged Roofing
		Government Facilities	Local	Callungan Brgy. Hall	1				50,000	
		Government Facilities	Local	Magacan Brgy. Hall	1				85,000	Damaged Roofing
		Government Facilities	Local	Brgy. Nagranayan Gymnasium	1				350,000	Damaged Roofing

REGION   PROVINCE   CITY /MUNICIPALITY   BARANGAY		TYPE	CLASSIFICATION	INFRASTRUCTURE	NUMBER OF DAMAGED	UNIT	QUANTITY	STATUS	COST(PHP)	REMARKS
		Government Facilities	Local	Brgy. Tokitok Gymnasium	1				100,000	
		Government Facilities	Local	Brgy. Namuac Gymnasium	1				85,000	Damaged Roofing
Centro 1		Flood control	National	Sanchez Mira River Revetment 1	1			Partially	9,600,000	Collapsed Revetment
Abulug	6				6				83,944,000	
		Utility Services Facilities	Local	submersible pump and pipelines	1				1,000,000	Needs generator set
Dana-Ili		Flood control	National	Abulug River Revetment 22	1			Partially	25,200,000	Collapsed Revetment
Dugo		Flood control	National	Abulug River Revetment 9	1			Partially	6,000,000	Collapsed Revetment
Lucban		Flood control	National	Abulug River Revetment 16	1			Partially	24,600,000	Collapsed Revetment
Simayung		Flood control	National	Abulug River Revetment 5	1			Partially	2,064,000	Collapsed Revetment
Sta. Rosa		Flood control	National	Abulug River Revetment 15	1			Partially	25,080,000	Damaged Revetment
Amulung	1				1				55,762,716.95	
Anquiray		Flood control	National	Cagayan River Revetment 24	1	Meter		Totally	55,762,716.95	Collapsed Revetment
Baggao	2				2				50,000,000	
Sta. Margarita		Roads	National	Jct. Gattaran-Cum ao-Capissayan-Sta. Margarita Bolos Road, K0588+450 - K0588+550	1	Meter		Partially	35,000,000	Road Slip
Sta. Margarita		Roads	National	Jct. Gattaran-Cum ao-Capissayan-Sta. Margarita Bolos Road, K0593+300 - K0593+359	1	Meter		Partially	15,000,000	Eroded Shoulder
Claveria	4				4				9,984,000	
Bacsay Cataraoan		Flood control	National	Bacsay Cataraoan Flood Control	1			Partially	720,000	Collapsed Revetment
Cadcadir		Bridges	National	Cadcadir Bridge 1 Abutment B along Cadcadir-Kabugao Road, K0600+594	1			Partially	120,000	Damaged Abutment Protection

REGION   PROVINCE   CITY /MUNICIPALITY   BARANGAY		TYPE	CLASSIFICATION	INFRASTRUCTURE	NUMBER OF DAMAGED	UNIT	QUANTITY	STATUS	COST(PHP)	REMARKS
Pinas		Roads	National	Slope Protection along Claveria-Dibali-Luzon-Cagayan Boundary Road, K0614+063-K0614+100	1			Partially	744,000	Collapse Retaining Wall
San Antonio		Flood control	National	Cabungan River Revetment 8	1			Partially	8,400,000	Collapsed Revetment
Enrile	2				2				136,346,942.53	
Brg. II		Flood control	National	Cagayan River Revetment 3	1	Meter		Totally	42,970,800	Collapsed Revetment
Brg. II		Flood control	National	Cagayan River Revetment 2	1	Meter		Totally	93,376,142.53	Collapsed Revetment
Iguig	1				1				141,200,355.7	
Minanga Norte		Flood control	National	Cagayan River Revetment 28	1	Meter		Totally	141,200,355.7	Settled Gabion
Lasam	1				1				25,200,000	
Aggunetan		Flood control	National	Cagayan River Revetment 5	1			Partially	25,200,000	Collapsed Revetment
No breakdown	1				193				292,500,000	
		Schools	National	School Building	193				292,500,000	
Rizal	7				7				34,536,000	
Batu		Bridges	National	Batu Bridge Abutment A along Cagayan-Apayao Road, K0545+921	1			Partially	120,000	Damaged Abutment Protection
Gagabutan West		Bridges	National	Gagabutan Bridge 4 Abutment A along Cagayan-Apayao Road, K0543+288	1			Partially	120,000	Damaged Abutment Protection
Gagabutan West		Bridges	National	Minugyan Bridge Abutment A along Jct. Logac-Lasam-Gagabutan Road, K0766+430	1			Partially	120,000	Damaged Abutment Protection
Illuru Sur		Flood control	National	Matalag River Revetment 10	1			Partially	12,000,000	Collapsed Revetment
Mauanan		Flood control	National	Matalag River Revetment 6	1			Partially	6,336,000	Damaged Revetment, Damaged Pile
Illuru Sur		Flood control	National	Matalag River Revetment 9	1			Partially	15,600,000	Collapsed Revetment

REGION   PROVINCE   CITY /MUNICIPALITY   BARANGAY		TYPE	CLASSIFICATION	INFRASTRUCTURE	NUMBER OF DAMAGED	UNIT	QUANTITY	STATUS	COST(PHP)	REMARKS
San Juan		Bridges	National	Valejo Bridge abutment A along Jct. Logac-Lasam-Gagabutan Road, Chainage 8860	1			Partially	240,000	Damaged Abutment Protection
Solana	2				2				128,426,962.52	
Natappian		Flood control	National	Cagayan River Revetment 15	1	Meter		Totally	24,785,270.32	Collapsed Revetment
Natappian		Flood control	National	Cagayan River Revetment 13 to 16	1	Meter		Totally	103,641,692.2	Collapsed Revetment
Tuguegarao City	1				1				132,617,623.9	
Namabbalan		Flood control	National	Cagayan River Revetment 30 to 31	1	Meter		Totally	132,617,623.9	Collapsed Revetment
<b>BATANES</b>	<b>3</b>				<b>3</b>				<b>14,510,000</b>	
Basco	2				2				10,010,000	
Kahuvokan		Communication Facilities	Local	Radio Repeater Cable Wire	1				10,000	100 meters outdoor cable wire of DWBT Radyo Pilipinas was cut due to fallen tree along national
		Government Facilities	National	Helipad - AFP Base Mavudis Island	1				10,000,000	
Itbayat	1				1				4,500,000	
Kagunungan		Flood control	Local	Sanitary Landfill	1				4,500,000	
<b>ISABELA</b>	<b>3</b>				<b>6</b>				<b>18,300,000</b>	
Cordon	1				1				300,000	
		Utility Services Facilities	Local	pipelines	1				300,000	Washed out and busted pipelines
Gamu	1				1				12,000,000	
		Bridges	National	Upi Bridge, K0392+900.40	1			Partially	12,000,000	Scoured Bridge Approach (BS) and Damaged Slope Protection
No breakdown	1				4				6,000,000	
		Schools	National	School Building	4				6,000,000	
<b>NUEVA VIZCAYA</b>	<b>30</b>				<b>84</b>				<b>192,783,884.61</b>	
Ambaguio	1				1				6,935,377.6	

REGION   PROVINCE   CITY /MUNICIPALITY   BARANGAY		TYPE	CLASSIFICATION	INFRASTRUCTURE	NUMBER OF DAMAGED	UNIT	QUANTITY	STATUS	COST(PHP)	REMARKS
Tiblac		Roads	National	Junction DM - Bayombong - Ambaguio Road, Wangwang Section (RS), Ambaguio, Nueva Vizcaya	1	Meter		Totally	6,935,377.6	Landslide/Damaged PCCP
Bagabag	2				2				19,777,620.8	
Tuao		Flood control	National	Magat River Revetment 04	1	Meter		Totally	8,470,200	Washed out/Scoured Rubble Concrete Revetment
Sta. Lucia		Flood control	National	Magat River Revetment 02	1	Meter		Totally	11,307,420.8	Washed out/Scoured Rubble Concrete Revetment
Bambang	3				3				23,815,865.77	
Barat		Flood control	National	Sta. Cruz Revetment 04b	1	Meter		Totally	6,080,000	Washed out/Scoured Rubble Concrete Revetment
Sto. Domingo		Flood control	National	Magat River Revetment 50	1	Meter		Totally	10,535,865.77	Washed out/Scoured Rubble Concrete Revetment
Sto. Domingo		Flood control	National	Magat River Revetment 58	1	Meter		Totally	7,200,000	Damaged/Dilapidated Gabion Revetment
Bayombong	4				4				35,585,018.8	
Busilac		Flood control	National	Magat River Revetment 37	1	Meter		Totally	10,021,097.8	Washed out/Scoured Rubble Concrete Revetment
Don Mariano Perez		Roads	National	Daang Maharlika (S00857LZ), K0264+200 - K0264+980, Don Mariano Perez, Bayombong, Nueva Vizcaya	1	Meter		Totally	13,776,001	Damaged Asphalt Concrete Pavement
Magsaysay		Flood control	National	Magat River Revetment 35	1	Meter		Totally	1,800,000	Washed out/Scoured Rubble Concrete Revetment
Vista Alegre		Flood control	National	Magat River Revetment 26	1	Meter		Totally	9,987,920	Washed out/Scoured Rubble Concrete Revetment
Kasibu	10				10				12,648,750	

REGION   PROVINCE   CITY /MUNICIPALITY   BARANGAY		TYPE	CLASSIFICATION	INFRASTRUCTURE	NUMBER OF DAMAGED	UNIT	QUANTITY	STATUS	COST(PHP)	REMARKS
		Roads	National	BAMBANG-KASIBU-SOLANO ROAD (S00885LZ) K0285+420 - K0285+434 (RS)	1	Meter		Totally	1,575,000	Eroded Shoulder
		Roads	National	BAMBANG-KASIBU-SOLANO ROAD (S00885LZ) K0286+250 - K0286+270 (RS)	1	Meter		Totally	947,500	Eroded Shoulder
		Roads	National	BAMBANG-KASIBU-SOLANO ROAD (S00885LZ) K0288+120 - K0288+150 (RS)	1	Meter		Totally	2,375,000	Eroded Shoulder
		Roads	National	BAMBANG-KASIBU-SOLANO ROAD (S00885LZ) K0291+400 - K0291+450 (RS)	1	Meter		Totally	593,750	Eroded Shoulder
		Roads	National	PAPAYA-MALABING-WANGAL-BINUGAWAN-TADJIRUNRUNO ROAD (S00881LZ) K0297+800 - K0297+850 (LS)	1	Meter		Totally	1,187,500	Road slip
		Roads	National	PAPAYA-MALABING-WANGAL-BINUGAWAN-TADJIRUNRUNO ROAD (S00881LZ) K0297+940 - K0297+980 (LS)	1	Meter		Totally	1,080,000	Road slip
		Roads	National	PAPAYA-MALABING-WANGAL-BINUGAWAN-TADJIRUNRUNO ROAD (S00881LZ) K0299+700 - K0299+780 (LS)	1	Meter		Totally	960,000	Road slip/Eroded Shoulder
		Roads	National	PAPAYA-MALABING-WANGAL-BINUGAWAN-TADJIRUNRUNO ROAD (S00881LZ) K0299+800 - K0299+850 (RS)	1	Meter		Totally	1,080,000	Road slip

REGION   PROVINCE   CITY /MUNICIPALITY   BARANGAY		TYPE	CLASSIFICATION	INFRASTRUCTURE	NUMBER OF DAMAGED	UNIT	QUANTITY	STATUS	COST(PHP)	REMARKS
		Roads	National	PAPAYA-MALABING-WANGAL-BINUGAWAN-TADJIRUNRUNO ROAD (S00881LZ) K0302+100 - K0302+150 (RS)	1	Meter		Totally	950,000	Eroded Shoulder
		Roads	National	PAPAYA-MALABING-WANGAL-BINUGAWAN-TADJIRUNRUNO ROAD (S00881LZ) K0302+330 - K0302+350 (RS)	1	Meter		Totally	1,900,000	Eroded Shoulder
Kayapa	4				4				24,351,250	
		Flood control	National	SANTA CRUZ RIVER REVETMENT #3	1	Meter		Totally	8,000,000	damaged Gabion Revetment
		Flood control	National	SANTA CRUZ RIVER REVETMENT #4	1	Meter		Totally	9,200,000	damaged Gabion Revetment
		Flood control	National	SANTA CRUZ RIVER REVETMENT #6	1	Meter		Totally	4,800,000	damaged Gabion Revetment
		Roads	National	NUEVA VIZCAYA-BENGUET ROAD (S00868LZ) K0269+825 - K0269+875 (RS)	1	Meter		Totally	2,351,250	Eroded Shoulder
No breakdown	1				55				53,500,000	
		Schools	National	School Building	55				53,500,000	
Quezon	3				3				6,840,623.4	
Calaocan		Roads	National	Bambang-Kasibu-Quezon-Solano Road (S06065LZ), K0325+600 RS, Quezon, Nueva Vizcaya	1	Meter		Totally	2,280,207.8	Damaged Slope Protection
Runruno		Roads	National	Bambang-Kasibu-Quezon-Solano Road (S06065LZ) K0322+800 RS, Quezon, Nueva Vizcaya	1	Meter		Totally	4,560,415.6	Damaged PCCP Shoulder and Stone Masonry Slope Protection Works
Runruno		Roads	National	Bambang-Kasibu-Quezon-Solano Road (S06065LZ), KO319+201 RS Quezon, Nueva Vizcaya	1	Meter		Totally	0	Damaged/Eroded Shoulder



REGION   PROVINCE   CITY /MUNICIPALITY   BARANGAY		TYPE	CLASSIFICATION	INFRASTRUCTURE	NUMBER OF DAMAGED	UNIT	QUANTITY	STATUS	COST(PHP)	REMARKS
Santa Fe	1				1				1,312,500	
		Roads	National	DAANG MAHARLIKA (S00852LZ) K0209+(-896) - K0214+000	1	Meter		Totally	1,312,500	Damaged Pavement
Solano	1				1				8,016,878.24	
Curifang		Flood control	National	Magat River Revetment 12	1	Meter		Totally	8,016,878.24	Washed out/Scoured Rubble Concrete Revetment
<b>QUIRINO</b>	<b>2</b>				<b>39</b>				<b>19,422,372.43</b>	
Nagtipunan	1				1				422,372.43	
Guingin		Roads	National	JCT. ABBAG-NAG TIPUNAN-NUEVA VIZCAYA ROAD VIA DUPAX (S04754LZ), K0446+280 - K0446+300	1			Totally	422,372.43	Road Slip, Collapse slope protection
No breakdown	1				38				19,000,000	
		Schools	National	School Building	38				19,000,000	
<b>REGION 3</b>	<b>110</b>				<b>110</b>				<b>2,509,360,024.02</b>	
<b>BATAAN</b>	<b>20</b>				<b>20</b>				<b>256,412,105.75</b>	
Hermosa	1				1				916,750	
Brgy. San Pedro		Flood Control		Hermosa River Revetment 4 & 5 (Right Side)	1			Partially damaged	916,750	Collapsed Flood Control
Samal	1				1				4,199,560	
Brgy. Gugo		Roads		Roman Expressway	1			Partially damaged	4,199,560	Potholes
Abucay	1				1				2,099,780	
Brgy. Mabatang		Roads		Roman Expressway	1			Partially damaged	2,099,780	Potholes
Balanga City	6				6				48,374,389.12	
Brgy. Bagong Silang		Roads		Roman Expressway K012 1+200-K0121+400	1			Partially damaged	7,639,260	Potholes
Brgy. Bagong Cataning		Roads		Roman Expressway K012 2+750-K0122+857	1			Partially damaged	4,087,006.24	Potholes
Brgy. Reformista		Roads		Roman Expressway K013 5+591-K0135+959	1			Partially damaged	7,028,122.88	Potholes

REGION   PROVINCE   CITY /MUNICIPALITY   BARANGAY		TYPE	CLASSIFICATION	INFRASTRUCTURE	NUMBER OF DAMAGED	UNIT	QUANTITY	STATUS	COST(PHP)	REMARKS
Brgy. Cupang Proper		Flood Control		Talisay River Control (Cupang Proper Section)	1			Partially damaged	13,100,000	Damaged Flood Control
Brgy. Cupang Proper		Flood Control		Talisay River Control (Cupang North Section)	1			Partially damaged	800,000	Damaged Flood Control
Brgy. Cupang North		Flood Control		Abo-Abo River Control	1			Partially damaged	15,720,000	Damaged Flood Control
Angeles City	1				1				821,626.63	
Brgy. Amsic		Roads		Roman Expressway T. Kaliwa Bridge K0135+959	1			Partially damaged	821,626.63	Potholes
Dinalupihan	8				8				98,000,000	
Brgy Sta. Isabel		Roads		Sta. Isabel - San Juan Diversion 8.Road	1			Partially damaged	24,000,000	Slope Protection
Brgy. Colo		Flood Control		Flood Control Revetment Wall (Colo River)	1			Partially damaged	9,000,000	Collapsed Revetment Wall Structure
Brgy. Magsaysay		Flood Control		Flood Control Magsaysay Revetment (Colo River)	1			Partially damaged	4,000,000	Collapsed Revetment Wall Structure
Brgy. Tucop		Flood Control		Flood Control Revetment (Caulman River)	1			Partially damaged	25,000,000	Collapsed Revetment Wall Structure
Brgy. Pagalanggang		Flood Control		Flood Control Revetment Wall (Pagalanggang River)	1			Partially damaged	2,000,000	
Brgy. Pagalanggang		Flood Control		Flood Control Revetment Wall (Pagalanggang River)	1			Partially damaged	1,000,000	
Brgy. San Benito		Flood Control		Flood Control Revetment (Colo River)	1			Partially damaged	8,000,000	
Brgy. Pagalanggang		Slope Protection		Flood Control Revetment Wall	1			Partially damaged	25,000,000	DAMAGED SLOPE PROTECTION
Bagac	1				1				100,000,000	
Brgy. Banawang,		Flood Control		Flood Control Revetment Wall	1			Partially damaged	100,000,000	
Mariveles	1				1				2,000,000	

REGION   PROVINCE   CITY /MUNICIPALITY   BARANGAY		TYPE	CLASSIFICATION	INFRASTRUCTURE	NUMBER OF DAMAGED	UNIT	QUANTITY	STATUS	COST(PHP)	REMARKS
Brgy. Cabcaban		Flood Control		Flood Control Revetment Wall	1			Partially damaged	2,000,000	
<b>BULACAN</b>	<b>33</b>				<b>33</b>				<b>95,351,452</b>	
Bocaue	5				5				413,328.7	
Binang 2nd		Roads		Manila North Road	1			Partially damaged	31,514.2	Developed Potholes
Wakas		Roads		Manila North Road	1			Partially damaged	94,542.6	Developed Potholes
Binang 1st		Roads		Manila North Road	1			Partially damaged	47,271.3	Developed Potholes
Turo		Roads		Bocaue San Jose Road	1			Partially damaged	189,085.2	Developed Potholes
Binang 1st		Roads		Bocaue San Jose Road	1			Partially damaged	50,915.4	Developed Potholes
Balagtas	4				4				267,870.7	
San Juan		Roads		Manila North Road	1			Partially damaged	78,785.5	Developed Potholes
Wawa		Roads		Manila North Road	1			Partially damaged	31,514.2	Developed Potholes
Burol 1st		Roads		Manila North Road	1			Partially damaged	31,514.2	Developed Potholes
Ilang - Ilang		Roads		Manila North Road	1			Partially damaged	126,056.8	Developed Potholes
Guiguinto	2				2				267,870.7	
Tabang		Roads		Manila North Road	1			Partially damaged	189,085.2	Developed Potholes
Tiaong		Roads		Plaridel Bypass Road	1			Partially damaged	78,785.5	Developed Potholes
Malolos	6				6				456,955.9	
Tikay		Roads		Manila North Road	1			Partially damaged	47,271.3	Developed Potholes
San Pablo		Roads		Manila North Road	1			Partially damaged	31,514.2	Developed Potholes
Dakila		Roads		Manila North Road	1			Partially damaged	47,271.3	Developed Potholes
Guinhawa		Roads		Manila North Road	1			Partially damaged	189,085.2	Developed Potholes
Longos		Roads		Manila North Road	1			Partially damaged	63,028.4	Developed Potholes
Bulihan		Roads		Manila North Road	1			Partially damaged	78,785.5	Developed Potholes
Calumpit	6				6				512,105.75	

REGION   PROVINCE   CITY /MUNICIPALITY   BARANGAY		TYPE	CLASSIFICATION	INFRASTRUCTURE	NUMBER OF DAMAGED	UNIT	QUANTITY	STATUS	COST(PHP)	REMARKS
San Marcos		Roads		Manila North Road	1			Partially damaged	126,056.8	Developed Potholes
Palembang		Roads		Manila North Road	1			Partially damaged	47,271.3	Developed Potholes
Iba O' Este		Roads		Manila North Road	1			Partially damaged	94,542.6	Developed Potholes
Gatbuca		Roads		Manila North Road	1			Partially damaged	189,085.2	Developed Potholes
Sto. Nino		Roads		Pulilan Calumpit Road	1			Partially damaged	15,757.1	Developed Potholes
Caniogan		Roads		Pulilan Calumpit Road	1			Partially damaged	39,392.75	Developed Potholes
Bustos	3				3				330,899.1	
Bonga Menor		Roads		General Alejo Santos Highway	1			Partially damaged	55,149.85	Developed Potholes
Bonga Mayor		Roads		General Alejo Santos Highway	1			Partially damaged	236,356.5	Developed Potholes
Tibagan		Roads		General Alejo Santos Highway	1			Partially damaged	39,392.75	Developed Potholes
Plaridel	1				1				47,271.3	
Bulihan		Roads		Plaridel Bypass Road	1			Partially damaged	47,271.3	Developed Potholes
Pulilan	2				2				55,149.85	
Poblacion		Roads		Pulilan Calumpit Road	1			Partially damaged	23,635.65	Developed Potholes
Tibag		Roads		Pulilan Calumpit Road	1			Partially damaged	31,514.2	Developed Potholes
SAN MIGUEL	4				4				93,000,000	
BRGY. BIAK NA BATO		Road		SIBUL - BIAK NA BATO ROAD, SAN MIGUEL BULACAN	1			Partially damaged	3,000,000	Base Failure
BRGY. BARITAN		Flood Control		FLOOD CONTROL STRUCTURES ALONG BULO RIVER, BRGY. BARITAN, SAN MIGUEL, BULACAN	1			Partially damaged	40,000,000	Slope collapsed

REGION   PROVINCE   CITY /MUNICIPALITY   BARANGAY		TYPE	CLASSIFICATION	INFRASTRUCTURE	NUMBER OF DAMAGED	UNIT	QUANTITY	STATUS	COST(PHP)	REMARKS
BRGY. MASALIPIT		Flood Control		FLOOD CONTROL STRUCTURES ALONG SAN MIGUEL RIVER, BRGY. MASALIPIT SAN MIGUEL BULACAN	1			Partially damaged	35,000,000	Slope collapsed
Brgy. Ilog-Bulo		Flood Control		FLOOD CONTROL STRUCTURES ALONG SAN MIGUEL RIVER, BRGR. ILOG-BULO, SAN MIGUEL, BULACAN	1			Partially damaged	15,000,000	Slope collapsed
<b>NUEVA ECIJA</b>	<b>7</b>				<b>7</b>				<b>79,986,782</b>	
Aliaga	1				1				32,760,000	
Brgy. San Eustacio		Flood Control		Talavera River Revetment 50 (Concrete Slope Protection)	1			Totally damaged	32,760,000	Collapsed Concrete Slope Protection
Zaragoza	3				3				17,753,896	
Brgy. Sta. Lucia Old		Flood Control		Talavera River Revetment 16 (Concrete Slope Protection)	1			Totally damaged	8,281,000	Collapsed Concrete Slope Protection
Brgy. Sta. Lucia Old		Flood Control		Talavera River Revetment 27	1			Partially damaged	9,090,900	Collapsed Gabion
Brgy. Sta. Lucia Old		Flood Control		Talavera River Dike 5 (Earthdike)	1			Partially damaged	381,996	Structural Earth Dike
Licab	1				1				19,090,890	
Brgy. Villarosa		Flood Control		Labong River Revetment 6 (Concrete Slope Protection)	1			Partially damaged	19,090,890	Collapsed Concrete Slope Protection
Carranglan	1				1				381,996	
Brgy. Piut		Road Slope		Daang Maharlika Road - K191+850	1			Partially damaged	381,996	Collapsed Road Slope
San Leonardo	1				1				10,000,000	

REGION   PROVINCE   CITY /MUNICIPALITY   BARANGAY		TYPE	CLASSIFICATION	INFRASTRUCTURE	NUMBER OF DAMAGED	UNIT	QUANTITY	STATUS	COST(PHP)	REMARKS
Brgy. Tabuating		Flood Control		Repair/Rehab. of Tabuating Flood Control along Pampanga River, Brgy. Tabuating, San Leonardo, Nueva Ecija	1			Partially damaged	10,000,000	Collapsed Flood Control Structure (Concrete Slope Protection)
<b>PAMPANGA</b>	7				7				62,449,684.27	
Minalin	1				1				5,349,684	
Brgy. San Nicolas		Flood Control		San Nicolas Revetment (Minalin Tail Dike)	1			Partially damaged	5,349,684	Slide of Concrete Slope Protection
Sta. Rita	1				1				4,000,000.27	
Brgy. San Isidro		Flood Control		Sapang Maragul (Concrete Slope Protection)	1			Partially damaged	4,000,000.27	Collapsed Slope Protection due to Seepage
Magalang	1				1				9,900,000	
Brgy. Sta. Lucia Barrio		Flood Control		Quitangil Creek Revetment 55 l.m (Concrete Slope Protection)	1			Partially damaged	9,900,000	Collapsed Concrete Slope Protection
Mabalacat City	3				3				41,580,000	
Brgy. Sta. Ines		Flood Control		Sapang Balen Creek Revetment 125 l.m (Concrete Slope Protection)	1			Partially damaged	22,500,000	Collapsed Concrete Slope Protection
Brgy. Bundagul		Flood Control		Sapang Balen Creek Revetment 66 l.m (Concrete Slope Protection)	1			Partially damaged	11,880,000	Collapsed Concrete Slope Protection
Brgy. Poblacion		Flood Control		Sapang Balen Creek Revetment @ downstream of San Felipe Bridge 40 l.m (Concrete Slope Protection)	1			Partially damaged	7,200,000	Collapsed Concrete Slope Protection
Angeles City	1				1				1,620,000	
Brgy. Amsic		Flood Control		Abacan River Revetment @upstream of Hensonville Bridge left side 9 (Concrete Slope Protection)	1			Partially damaged	1,620,000	Collapsed Concrete Slope Protection
<b>TARLAC</b>	30				30				1,656,000,000	
Tarlac	1				1				25,000,000	

REGION   PROVINCE   CITY /MUNICIPALITY   BARANGAY		TYPE	CLASSIFICATION	INFRASTRUCTURE	NUMBER OF DAMAGED	UNIT	QUANTITY	STATUS	COST(PHP)	REMARKS
Tarlac City & Gerona		Roads		Repair/Rehabilitation of Damaged Paved Roads along Manila North Rd - K0126+000 - K0141+000	1			Partially damaged	25,000,000	Major Potholes
Moncada & San Manuel	1				1				25,000,000	
Paniqui		Roads		Repair/Rehabilitation of Damaged Paved Roads along Manila North Rd - K0141+000 - K0162+000	1			Partially damaged	25,000,000	Major Potholes
Camiling	5				5				116,000,000	
Brgy. Cacamilangan Sur		Roads		Repair/Rehabilitation of Damaged Paved Roads along Romulo Highway - K0158+354 - K0158+756	1			Partially damaged	15,000,000	Damaged Paved Roads
Brgy. Cacamilangan Sur		Flood Control		Repair/Rehabilitation/Improvement of Slope Protection along Camiling River, Cacamilangan Sur Section, Camiling Tarlac	1			Totally damaged	30,000,000	Damaged/ Scoured Earth Dike
Brgy. Anoling 2nd		Flood Control		Repair/Rehabilitation/Improvement of Slope Protection along Camiling River, Anoling 2nd Section, Camiling Tarlac	1			Totally damaged	30,000,000	Damaged/ Scoured Earth Dike
Brgy. Caoayan		Flood Control		Repair/Rehabilitation/Improvement of Slope Protection along Camiling River, Caoayan Section, Camiling Tarlac	1			Totally damaged	15,000,000	Damaged/ Scoured Earth Dike
Brgy. Pao 3rd		Flood Control		Repair/Rehabilitation/Improvement of Slope Protection along Camiling River, Pao 3rd Section, Camiling Tarlac	1			Totally damaged	26,000,000	Concrete Slope Protection
Victoria	3				3				335,000,000	

REGION   PROVINCE   CITY /MUNICIPALITY   BARANGAY		TYPE	CLASSIFICATION	INFRASTRUCTURE	NUMBER OF DAMAGED	UNIT	QUANTITY	STATUS	COST(PHP)	REMARKS
Brgy. Canarem		Flood Control		Repair/Rehabilitation/Improvement of Slope Protection along Rio Chico River, Canarem Section, Victoria, Tarlac	1			Partially damaged	110,000,000	Damaged/ Scoured Earth Dike
Brgy. San Agustin		Flood Control		Repair/Rehabilitation/Improvement of Slope Protection along Rio Chico River, San Agustin Section, Victoria, Tarlac	1			Partially damaged	115,000,000	Damaged/ Scoured Earth Dike
Brgy. San Vicente		Flood Control		Repair/Rehabilitation/Improvement of Slope Protection along Rio Chico River, San Vicente, Section, Victoria, Tarlac	1			Partially damaged	110,000,000	Damaged/ Scoured Earth Dike
San Clemente	1				1				120,000,000	
Brgy. Pit-ao		Flood Control		Repair/Rehabilitation/Improvement of Slope Protection along Batacan River, Pit-ao Section, San Clemente, Tarlac	1			Totally damaged	120,000,000	Damaged/ Scoured Earth Dike
Tarlac City	1				1				80,000,000	
Brgy. Aguso		Flood Control		Repair/Rehabilitation/Improvement of Slope Protection along Tarlac River, Aguso Section, Tarlac City	1			Totally damaged	80,000,000	Concrete Slope Protection
Capas	5				5				180,000,000	
Sta. Lucia		Flood Control		Bangot River (Sta. Lucia Section) D/S	1			Partially damaged	20,000,000	Damaged concrete slope protection and scoured embankment
Lawy		Flood Control		O'Donnell River D/S of Palublub Bridge, Right Bank	1			Partially damaged	20,000,000	Damaged concrete slope protection and scoured embankment
Aranguren		Flood Control		Calumpit Creek U/S of Calumpit Bridge, Right Bank	1			Partially damaged	20,000,000	Damaged concrete slope protection and scoured embankment



REGION   PROVINCE   CITY /MUNICIPALITY   BARANGAY		TYPE	CLASSIFICATION	INFRASTRUCTURE	NUMBER OF DAMAGED	UNIT	QUANTITY	STATUS	COST(PHP)	REMARKS
Sta. Lucia		Flood Control		O'Donnell River (Sta. Lucia Section) D/S of Bueno Bridge, Right Bank	1			Partially damaged	100,000,000	Damaged concrete slope protection and scoured embankment
O'Donnel		Flood Control		O'Donnell(O Donnell Section ) D/S Bueno Bridge, Left Bank	1			Partially damaged	20,000,000	Damaged concrete slope protection and scoured
Concepcion	5				5				290,000,000	
Sto. Cristo		Flood Control		Lucung River D/S of Lucung Bridge, Left Bank	1			Partially damaged	20,000,000	Damaged concrete slope protection and scoured embankment
Cafe		Flood Control		Lucung River (Cafe Section) D/S , Both Sides	1			Partially damaged	100,000,000	Damaged concrete slope protection and scoured embankment
ulatingan		Flood Control		Lucung River (Culatingan Section) D/S , Left Bank	1			Partially damaged	100,000,000	Damaged concrete slope protection and scoured embankment
Telabanca		Flood Control		Parua River (Telabanca Section) U/S of San Francisco Bridge, Right Bank	1			Partially damaged	20,000,000	Damaged concrete slope protection and scoured embankment
Malupa		Flood Control		Lucung River (Malupa Section) Lucung Bridge, Left bank	1			Partially damaged	50,000,000	Damaged concrete slope protection and scoured
Bamban	5				5				185,000,000	
Lourdes		Flood Control		Parua River D/S of Nielsen Bridge, Left Bank	1			Partially damaged	20,000,000	Damaged concrete slope protection and scoured embankment
Banaba		Flood Control		Parua River D/S of Nielsen Bridge, Right Bank	1			Partially damaged	100,000,000	Damaged concrete slope protection and scoured embankment
Malonzo		Flood Control		Parua River (Malonzo Section) D/S of Nielsen Bridge, Right Bank	1			Partially damaged	20,000,000	Damaged concrete slope protection and scoured embankment
Bangcu		Flood Control		Parua River (BangcuSection) D/S of Nielsen Bridge, Left Bank	1			Partially damaged	25,000,000	Damaged concrete slope protection and scoured

REGION   PROVINCE   CITY /MUNICIPALITY   BARANGAY		TYPE	CLASSIFICATION	INFRASTRUCTURE	NUMBER OF DAMAGED	UNIT	QUANTITY	STATUS	COST(PHP)	REMARKS
Lourdes		Flood Control		Marimla River,(Lourdes) U/S of Nielsen Bridge, Right Bank	1			Partially damaged	20,000,000	Damaged concrete slope protection
La Paz	3				3				300,000,000	
San Roque		Flood Control		Rio Chico River (San Roque Section) U/S , Right Bank	1			Partially damaged	100,000,000	Damaged concrete slope protection and scoured embankment
La Purisima		Flood Control		Rio Chico River (La Purisima Section) U/S , Right Bank	1			Partially damaged	100,000,000	Damaged concrete slope protection and scoured embankment
Atayumtayum		Flood Control		Rio Chico River (Matayumtayum Section) U/S , Right Bank	1			Partially damaged	100,000,000	Damaged concrete slope protection and scoured embankment
<b>ZAMBALES</b>	<b>13</b>				<b>13</b>				<b>359,160,000</b>	
CABANGAN	5				5				255,000,000	
BRGY. CADMANG- RESERVA		Flood Control		Killing River Earthdike (Downstream), Left Side, Brgy. Cadmang - Reserva, Cabangan, Zambales	1			Partially damaged	25,000,000	DAMAGED SLOPE PROTECTION
BRGY. SAN RAFAEL		Flood Control		Killing River Concrete Slope Protection (Downstream), Left Side, Brgy. San Rafael, Cabangan, Zambales	1			Partially damaged	25,000,000	DAMAGED SLOPE PROTECTION
BRGY. MABANGLIT		Flood Control		Killing River Concrete Slope Protection (Downstream), Right Side, Brgy. Mabanglit, Cabangan, Zambales	1			Partially damaged	25,000,000	DAMAGED SLOPE PROTECTION
BRGY. APO-APO		Flood Control		Apo-apo Creek Concrete Slope Protection (Downstream), Left Side, Brgy. Apo-apo, Cabangan, Zambales	1			Partially damaged	5,000,000	DAMAGED SLOPE PROTECTION

REGION   PROVINCE   CITY /MUNICIPALITY   BARANGAY		TYPE	CLASSIFICATION	INFRASTRUCTURE	NUMBER OF DAMAGED	UNIT	QUANTITY	STATUS	COST(PHP)	REMARKS
BRGY. MABANGLIT		Flood Control		Dalayap Creek Concrete Slope Protection (Downstream), Both Sides, Brgy. Mabanglit, Cabangan, Zambales	1			Partially damaged	175,000,000	DAMAGED SLOPE PROTECTION
BOTOLAN	3				3				67,000,000	
BRGY. SAN JUAN		Flood Control		Bucaos River Concrete Slope Protection (Upstream), North Approach. Brgy. San Juan, Botolan, Zambales	1			Partially damaged	20,000,000	DAMAGED SLOPE PROTECTION
BRGY. CARAEL		Flood Control		Bucaos River Concrete Slope Protection (Downstream), North Approach. Brgy. Carael, Botolan, Zambales	1			Partially damaged	12,000,000	DAMAGED SLOPE PROTECTION
BRGY. CARAEL		Flood Control		Bucaos River Concrete Slope Protection (Upstream), North Approach. Brgy. Carael, Botolan, Zambales	1			Partially damaged	35,000,000	DAMAGED SLOPE PROTECTION
San Narciso	2				2				30,000,000	
Brgy. Palite		Flood Control		Sto. Tomas Concrete Slope Protection (Upstream), South approach, Brgy. Palite, San Narciso, Zambales	1			Partially damaged	15,000,000	DAMAGED SLOPE PROTECTION
Brgy. Omayá		Flood Control		Omayá Dike, Brgy. Omayá, San Narciso, Zambales	1			Partially damaged	15,000,000	DAMAGED SLOPE PROTECTION
Olongapo City	1				1				1,005,000	
Brgy. Old Cabalan		Road		Jose Abad Santos Ave. (JASA)-K0121+450	1			Partially damaged	1,005,000	DAMAGED ASPHALT PAVEMENT/SCOURING OF BASE
San Marcelino	1				1				6,030,000	

REGION   PROVINCE   CITY /MUNICIPALITY   BARANGAY		TYPE	CLASSIFICATION	INFRASTRUCTURE	NUMBER OF DAMAGED	UNIT	QUANTITY	STATUS	COST(PHP)	REMARKS
Brgy. Guillermo		Road		Nagbaldian Road	1			Partially damaged	6,030,000	PARTIAL ROAD SETTLEMENT/BASE EROSION AND DAMAGED BOX CULVERT
San Antonio	1				1				125,000	
Brgy. Burgos		Flood Control		Cabaruan Creel Revetment	1			Partially damaged	125,000	COLLAPSED PORTION AROUTED RIPRAP
<b>CALABARZON</b>	<b>5</b>				<b>18</b>				<b>6,265,940.48</b>	
<b>RIZAL</b>	<b>5</b>				<b>18</b>				<b>6,265,940.48</b>	
Binangonan	4				17				4,552,000	
Darangan, Bilibiran		Bridges	Local		3				570,000	For DPWH Verification
Mambog		Roads	Local		1				300,000	For DPWH Verification
Mambog, Bilibiran, Batingan, Libis, Libid, Kaytome, Pag-asa		Public Structures	Local		8				1,382,000	For DPWH Verification
Tatala, Darangan, Mambog, Libis		Waterways	Local		5				2,300,000	For DPWH Verification
Morong	1				1				1,713,940.48	
San Guillermo (Sitio Tabing Ilog)		Flood control	Local	Riprap Collapsed	1				1,713,940.48	For DPWH Verification
<b>MIMAROPA</b>	<b>34</b>				<b>41</b>				<b>69,940,199.2</b>	
<b>OCCIDENTAL MINDORO</b>	<b>26</b>				<b>33</b>				<b>49,269,199.2</b>	
Sablayan	13				20				47,011,899.2	
Burgos		Roads	National	Mindoro West Coastal Road, K0290+263 - K0290+320, Brgy. Burgos, Sablayan, Occidental Mindoro	1			Totally Damaged	4,494,899.2	Damaged pavement and collapsed slope protection (both lane) L=88
San Agustin		Roads	National	Mindoro West Coastal Road, K0345+350, Brgy. San Agustin, Sablayan, Mindoro Occidental	1			Totally Damaged	13,090,000	Road slip L=340
Buenavista		Flood control	Local	Guiron Creek (Riprap)	1			Damaged	2,000,000	Damaged Riprap
Lagnas		Roads	Local	Barangay Road	1			Damaged	5,000,000	
Pagasa		Roads	Local	Sitio Palsikayon (Gravel Road)	1			Damaged	2,000,000	

REGION   PROVINCE   CITY /MUNICIPALITY   BARANGAY		TYPE	CLASSIFICATION	INFRASTRUCTURE	NUMBER OF DAMAGED	UNIT	QUANTITY	STATUS	COST(PHP)	REMARKS
Pagasa		Roads	Local	Mount Ruying Feeder Road	1			Damaged	60,000	
San Agustin		Government Facilities	Local	Bagsakan Center	1			Damaged	375,000	
San Agustin		Government Facilities	Local	Stock Room	1			Damaged	450,000	
San Agustin		Roads	Local	Road	1			Damaged	60,000	Scoured embankment
Sto Niño		Government Facilities	Local	Women's Center	1			Damaged	1,000,000	Leak on roof and 2nd floor slab/
San Agustin		Flood control	Local	Slope Protection	1			Damaged	7,000,000	Damaged road and slope protection.
Victoria		Flood control	Local	River Bank Protection	1			Damaged	10,000,000	
		Schools	Local	Schools	8			Damaged	1,482,000	Damaged window, ceiling, gaiter, roofing, covered court.
Calintaan	9				9				1,328,800	
Iriron		Roads	National	Mindoro West Coastal Road, K0274+081 - K0274+288, Brgy. Iriron, Calintaan, Occidental Mindoro	1			Damaged	0	- Scoured shoulder; L=207 m - Passable to all types of vehicles - Scoured Shoulder was reported by the DEO at 4:00PM, on July 25, 2023. - Warning signs were installed on July 25, 2023, at 12:00NN. The maintenance crews are onsite to monitor the area.
Poblacion		Roads	National	Mindoro West Coastal Road K0273+275 - K0273+610, Brgy. Poblacion, Calintaan, Occidental Mindoro	1			Totally Damaged	248,800	Road Slip L=15
Tanyag		Flood control	Local	Slope Protection Sitio Looban 1	1			Partially Damaged	350,000	Due to Soil erosion.
Poblacion		Flood control	Local	RCPC in Sitio Grill	1			Partially Damaged	80,000	

REGION   PROVINCE   CITY /MUNICIPALITY   BARANGAY		TYPE	CLASSIFICATION	INFRASTRUCTURE	NUMBER OF DAMAGED	UNIT	QUANTITY	STATUS	COST(PHP)	REMARKS
Poblacion		Flood control	Local	RCPC in Sitio Marumpungin	1			Partially Damaged	400,000	
Tanyag		Roads	Local	Kabangkalan Road Sitio Gutad 2,	1			Partially Damaged	50,000	
Poblacion		Roads	Local	Cambiswer to Grill Road	1			Partially Damaged	50,000	
Poblacion		Roads	Local	Marumpungin Farm to Market Road	1			Partially Damaged	50,000	
Tanyag		Bridges	Local	Bailey Bridge in Sitio Gutad 1	1			Partially Damaged	100,000	
San Jose	1				1				374,400	
Batasan		Roads	National	Jct. MWCR (Labangan) - Murtha - Jct. Iriron Road, K0251+270 - K0251+320, Brgy. Batasan, San Jose, Mindoro Occidental	1			Totally Damaged	374,400	Road Slip L=50
Looc	1				1				4,100	
Agkawayan		Government Facilities	Local	Barangay Hall	1			Damaged	4,100	Partially Damaged roofing
Abra de Ilog	1				1				0	
Tibag		Flood control	Local	Flood Protection (flex material)	1	Meter		Damaged	0	
Magsaysay	1				1				550,000	
Poblacion		Roads	Local	Provincial Road	1	Meter		Damaged	550,000	Damaged road shouldering
<b>ORIENTAL MINDORO</b>	<b>3</b>				<b>3</b>				<b>5,650,000</b>	
Socorro	1				1				1,700,000	

REGION   PROVINCE   CITY /MUNICIPALITY   BARANGAY		TYPE	CLASSIFICATION	INFRASTRUCTURE	NUMBER OF DAMAGED	UNIT	QUANTITY	STATUS	COST(PHP)	REMARKS
Happy Valley		Roads	National	Calapan South Road, K0048+900 to K0048+920, Brgy. Happy Valley, Socorro, Oriental Mindoro	1			Damaged	1,700,000	-Road Slip; L=20 m -Passable to all types of vehicle. -Road slip was reported by the DEO at 10:00AM, July 26, 2023. Warning signs were installed on July 26, 2023, at 9:30 AM. The maintenance crews are onsite to monitor the area.
San Teodoro	1				1				1,700,000	
Calangatan		Roads	National	Calapan North Road, K0023+600 to K0023+620, Brgy. Calangatan, San Teodoro, Oriental Mindoro	1			Damaged	1,700,000	- Road Slip;L=20 m
Bongabong	1				1				2,250,000	
Luna		Flood control	Local	Orconuma River Gabions Revetment (F040138MR), Right Side, Brg. Luna, Bongabong, Oriental Mindoro	1			Partially Damaged	2,250,000	-Collapsed Gabions
<b>PALAWAN</b>	<b>5</b>				<b>5</b>				<b>15,021,000</b>	
Aborlan	1				1				1,026,000	
Culandanum		Roads	National	Aramaywan-Berong Puerto Princesa Road, Section ID:S00037PW, Station Limits:K0083+300-K0083+354 , Brgy. Culandanum, Aborlan, Palawan.	1			Damaged	1,026,000	- Road Slip
Puerto Princesa	4				4				13,995,000	

REGION   PROVINCE   CITY /MUNICIPALITY   BARANGAY		TYPE	CLASSIFICATION	INFRASTRUCTURE	NUMBER OF DAMAGED	UNIT	QUANTITY	STATUS	COST(PHP)	REMARKS
Maruyugon		Bridges	National	Mentis Bridge, Section ID:B00093PW, Station Limits: K0050+039 Puerto Princesa North Road, Brgy. Maruyagon, Puerto Princesa City, Palawan	1			Damaged	3,740,000	- Damaged /Scoured Bridge Abutments
Maoyon		Bridges	National	Maoyon Bridge, Section ID:B00096PW, Station Limits:K0054+335 Puerto Princesa North Road, Brgy. Mauyon, Puerto Princesa City, Palawan.	1			Damaged	3,570,000	- Damaged /Scoured Bridge Abutments
Binduyan		Bridges	National	Olangan Bridge, Section ID: B00103PW, Station Limits: K0072+008 Puerto Princesa North Road, Brgy. Binduyan, Puerto Princesa City, Palawan.	1			Damaged	3,485,000	- Damaged /Scoured Bridge Abutments
San Rafael		Flood control	Local	River Revetment, San Rafael River, K0062+731 Puerto Princesa North Road	1			Damaged	3,200,000	-River Revetment Collapsed Structure
<b>REGION 5</b>	<b>13</b>				<b>13</b>				<b>52,005,000</b>	
<b>CAMARINES NORTE</b>	<b>2</b>				<b>2</b>				<b>505,000</b>	
Vinzons	2				2				505,000	
Sabang		Government Facilities	Local	Barangay Sabang Covered Court	1			Partially Damaged	5,000	Vinzons Engineering Office
		Schools	Local	El Trino P. Zenarosa Elementary School	1			Partially Damaged	500,000	DEPED
<b>ALBAY</b>	<b>3</b>				<b>3</b>				<b>19,500,000</b>	
Jovellar	1				1				2,500,000	
		Schools	Local	Bagacay Elementary School	1			Partially Damaged	2,500,000	DEPED
Polangui	2				2				17,000,000	



REGION   PROVINCE   CITY /MUNICIPALITY   BARANGAY		TYPE	CLASSIFICATION	INFRASTRUCTURE	NUMBER OF DAMAGED	UNIT	QUANTITY	STATUS	COST(PHP)	REMARKS
		Schools	Local	Magpanambo Elementary School	1			Totally Damaged	15,000,000	DEPED
		Schools	Local	Magpanambo Elementary School	1			Partially Damaged	2,000,000	DEPED
<b>MASBATE</b>	<b>6</b>				<b>6</b>				<b>29,000,000</b>	
Aroroy	1				1				2,500,000	
		Schools	Local	Cabas-an ES	1			Totally Damaged	2,500,000	DEPED
Balud	1				1				2,500,000	
		Schools	Local	Mapili Elementary School	1			Totally Damaged	2,500,000	DEPED
Monreal	1				1				5,000,000	
		Schools	Local	Sto Nino Elementary School	1			Totally Damaged	5,000,000	DEPED
Placer	3				3				19,000,000	
		Schools	Local	Dangpanan Elementary	1			Totally Damaged	7,500,000	DEPED
		Schools	Local	Daraga Elementary School	1			Totally Damaged	10,000,000	DEPED
		Schools	Local	Daraga Elementary School	1			Partially Damaged	1,500,000	DEPED
<b>SORSOGON</b>	<b>2</b>				<b>2</b>				<b>3,000,000</b>	
Juban	2				2				3,000,000	
		Schools	Local	Sablayan Elementary School	1			Totally Damaged	2,500,000	DEPED
		Schools	Local	Sablayan Elementary School	1			Partially Damaged	500,000	DEPED
<b>REGION 6</b>	<b>4</b>				<b>4</b>				<b>1,500,000</b>	
<b>ANTIQUE</b>	<b>4</b>				<b>4</b>				<b>1,500,000</b>	
Barbaza	3				3				1,500,000	
Cubay		Concrete Dike	Local		1				300,000	
Cubay		Flood control	Local	Gabion Type Flood Control	1				700,000	
Cubay		Bridges	Local	Approach of Binangbang Bridge	1				500,000	
Valderrama	1				1				0	

REGION   PROVINCE   CITY /MUNICIPALITY   BARANGAY		TYPE	CLASSIFICATION	INFRASTRUCTURE	NUMBER OF DAMAGED	UNIT	QUANTITY	STATUS	COST(PHP)	REMARKS
		Roads	Local	Igmasandig-Tigmamale	1				0	Road depression and cracks, estimated 25 meters long, 12 inches wide and more or less 5 meter deep
<b>REGION 8</b>	<b>9</b>				<b>9</b>				<b>72,391,858.66</b>	
<b>SAMAR</b>	<b>9</b>				<b>9</b>				<b>72,391,858.66</b>	
Santa Margarita	1				1				2,585,665.94	
Ilo		Roads	National	Road	1	Meter		Totally Damaged	2,585,665.94	184.0 Linear Meter of Collapsed Slope Protection and Damage Pavement
Tarangnan	2				2				36,737,869.21	
Palencia		Roads	National	Road (K0783+400 - K0783+50 LS)	1	Meter		Totally Damages	34,049,732.44	190.0 Linear Meter of Collapsed Slope Protection and Damage Pavement
Palencia		Roads	National	Road	1	Meter		Totally Damaged	2,688,136.77	15 Linear Meter of Collapsed Slope Protection and Damaged Pavement
Calbayog	6				6				33,068,323.51	
Malayog		Roads	National	Road	1	Meter		Totally Damaged	5,663,926.88	75 Linear Meter of Collapsed Slope Protection and Damaged Pavement
Bagacay		Roads	National	Road	1	Meter		Totally Damaged	3,162,547.64	28 Linear Meter of Collapsed Slope Protection and Damaged Pavement
Pagbalikan		Roads	National	Road (K0730+100 - K0730+125)	1	Meter		Partially Damaged	421,566.65	25 Linear Meter of Damaged Pavement
Pagbalikan		Roads	National	Road (K0730+400 - K0730+450)	1	Meter		Totally Damaged	8,960,455.91	50.0 Linear Meter of Collapsed Slope Protection and Damage Pavement
Pena		Flood control	National	Flood Control	1	Meter		Totally Damaged	9,333,543.31	100 Linear Meter of collapsed revetment

REGION   PROVINCE   CITY /MUNICIPALITY   BARANGAY		TYPE	CLASSIFICATION	INFRASTRUCTURE	NUMBER OF DAMAGED	UNIT	QUANTITY	STATUS	COST(PHP)	REMARKS
Lonoy		Flood control	National	Flood Control	1	Meter		Totally Damaged	5,526,283.12	100 Linear Meter of collapsed revetment
<b>REGION 11</b>	<b>2</b>				<b>2</b>				<b>0</b>	
<b>DAVAO DEL NORTE</b>	<b>2</b>				<b>2</b>				<b>0</b>	
Tagum	2				2				0	
Apokon		Government Facilities	Local	Tagum City Hall	1			Partially damaged	0	City Hall glass wall broken to pieces due to force of the wind
Visayan Village		Private	Local	7/11	1			Partially damaged	0	7/11 canopy fell down
<b>REGION 12</b>	<b>7</b>				<b>7</b>				<b>0</b>	
<b>SULTAN KUDARAT</b>	<b>1</b>				<b>1</b>				<b>0</b>	
Palimbang	1				1				0	
Kidayan		Box Culvert	Local	Box Culvert	1				0	Partially damage
<b>COTABATO</b>	<b>6</b>				<b>6</b>				<b>0</b>	
Alamada	6				6				0	
Barangiran		Bridges	Local	Hanging Bridge Slope Protection	1				0	Partially damage
Barangiran		Bridges	Local	Irrigation Riff Raff	1				0	Partially damage
Macabasa		Bridges	Local	Wooden Bridge	1				0	Disaligned Partially damage
Dado		Bridges	Local	Wooden Bridge	1				0	Totally damage
Dado		Bridges	Local	Wooden Bridge	1				0	Partially damage
Dado		Box Culvert	Local	Box Culvert	1				0	Partially damage
<b>BARMM</b>	<b>4</b>				<b>4</b>				<b>0</b>	
<b>MAGUINDANAO</b>	<b>4</b>				<b>4</b>				<b>0</b>	
Datu Montawal (Pagagawan)	1				1				0	
Tunggol		Schools	Local	Multipurpose gym building	1			Partially Damaged	0	For validation
Shariff Aguak (Maganoy)	3				3				0	
Poblacion Mother		Government Facilities	Local	Public Terminal	1			Partially Damaged	0	For validation
Poblacion II		Private	Local	Purok	1			Partially Damaged	0	For validation
Satan		Schools	Local	Madrasah Classroom	1			Partially Damaged	0	For validation
<b>CAR</b>	<b>207</b>				<b>396</b>				<b>2,537,429,545.54</b>	
<b>ABRA</b>	<b>57</b>				<b>135</b>				<b>1,584,500,800</b>	

REGION   PROVINCE   CITY /MUNICIPALITY   BARANGAY		TYPE	CLASSIFICATION	INFRASTRUCTURE	NUMBER OF DAMAGED	UNIT	QUANTITY	STATUS	COST(PHP)	REMARKS
Bangued	2				8				4,600,000	
		Schools	Local	Public Schools	7				0	Composed of 7 schools, with 40 total damaged, 43 minor damaged, and 40 major damaged classrooms and 22 damaged hand washing facilities.
		Roads	National	Abra - Ilocos Norte Road	1				4,600,000	K0405+000-K0407+500
Bucay	4				6				71,420,890	
		Schools	Local	Public Schools	3				0	Composed of 3 schools, with 1 total damaged, 16 minor damaged, and 1 major damaged classrooms and 4 damaged hand-washing facilities.
		Flood control	National	Pakiling Flood Control	1				68,690,890	Washed out embankment, collapsed revetment
		Flood control	National	Bangcagan Flood Control	1				420,000	Tilted/ Twisted Gabions
		Flood control	National	Bangcagan-Pagala Flood Control	1				2,310,000	Tilted/Twisted Gabions
Bucloc	1				1				0	
		Schools	Local	Daldalao Elementary School	1				0	with 4 minor damaged, and 1 major damaged classrooms and 3 damaged hand-washing facilities.
Danglas	2				12				100,696,000	
		Schools	Local	Western Abra National High School	1				0	with 17 minor damaged classrooms and 2 damaged hand-washing facilities

REGION   PROVINCE   CITY /MUNICIPALITY   BARANGAY		TYPE	CLASSIFICATION	INFRASTRUCTURE	NUMBER OF DAMAGED	UNIT	QUANTITY	STATUS	COST(PHP)	REMARKS
		Roads	National	Abra - Ilocos Norte Road	11				100,696,000	11 Sections : Abra - Ilocos Norte Road: K0422+898-K0422+953, K0423+513-K0423+543 , K0424+070-K0424+120, K0424+328-K0424+338, K0430+045-K0430+300, K0431+423-K0431+470, K0432+380-K0432+890, K0433+210-K0433+660, K0435+450-K0435+520, K0443+800-K0444+000, K0451+475+K0451+610
Dolores	1				2				0	
		Schools	Local	Public Schools	2				0	Composed of 2 schools, with 1 total damaged, 9 minor damaged, and 6 major damaged classrooms and 11 damaged hand-washing facilities.
La Paz	15				17				1,052,408,110	
		Schools	Local	Public Schools	2				0	Composed of 2 schools, with 2 total damaged, 1 minor damaged, and 4 major damaged classrooms and 1 damaged hand-washing facility.
		Roads	National	Abra - Ilocos Norte Road	2				1,133,110	2 Sections : Abra - Ilocos Norte Road: K0416+970-K0416+1005.1, K0416+1078-K0417+000
		Flood control	National	Poblacion, La Paz, Flood Control	1				52,000,000	Collapse Slope Protection
		Flood control	National	Mudeng Flood Control	1				100,000,000	Collapse Slope Protection
		Flood control	National	San Gregorio-Toon Flood Control	1				120,000,000	Collapse Slope Protection
		Flood control	National	Udangan Flood Control	1				32,000,000	Collapse Slope Protection

REGION   PROVINCE   CITY /MUNICIPALITY   BARANGAY		TYPE	CLASSIFICATION	INFRASTRUCTURE	NUMBER OF DAMAGED	UNIT	QUANTITY	STATUS	COST(PHP)	REMARKS
		Flood control	National	Patagui Flood Control	1				24,250,000	Washed out Embankment, Collapse Revetment
		Flood control	National	Bulbulala Flood Control	1				48,450,000	Washed out Embankment, Collapse Revetment
		Flood control	National	Cardona Flood Control	1				332,000,000	Washed out Embankment, Collapse Revetment
		Flood control	National	Malabbaga Flood Control	1				213,900,000	Washed out Embankment, Collapse Revetment
		Flood control	National	Dalen Flood Control	1				24,250,000	Washed out Embankment, Collapse Revetment
		Flood control	National	Ansad Flood Control	1				58,500,000	Washed out Embankment, Collapse Revetment
		Flood control	National	Salip Flood Control	1				19,500,000	Washed out Embankment, Collapse Revetment
		Flood control	National	Poblacion Flood Control (Phase II), Sta.001+270.5-Sta .001-375.50	1				12,975,000	Washed out embankment, collapsed revetment
		Flood control	National	Poblacion Flood Control (Phase III), Sta.001+375.5-Sta .001-485.50	1				13,450,000	Washed out embankment, collapsed revetment
Lagangilang	3				6				13,000,000	
		Schools	Local	Public Schools	4				0	Composed of 4 schools, with 7 total damaged, 9 minor damaged, and 1 major damaged classrooms
		Flood control	National	Presentar Flood Control	1				5,000,000	Collapse gabion spurlike
		Flood control	National	Aguet Flood Control	1				8,000,000	Washed out Embankment, Collapse Revetment

REGION   PROVINCE   CITY /MUNICIPALITY   BARANGAY		TYPE	CLASSIFICATION	INFRASTRUCTURE	NUMBER OF DAMAGED	UNIT	QUANTITY	STATUS	COST(PHP)	REMARKS
Lagayan	2				2				30,000,000	
		Schools	Local	Pulot Elementary School	1				0	with 1 minor damaged classroom
		Flood control	National	Kiwas Flood Control	1				30,000,000	Washed out Embankment, Collapse Revetment
Langiden	1				2				0	
		Schools	Local	Public Schools	2				0	Composed of 2 schools, with 2 total damaged, 3 minor damaged, and 10 major damaged classrooms and 3 damaged hand-washing facilities.
Licuan-Baay (Licuan)	2				19				32,995,800	
		Schools	Local	Agat Primary School	1				0	with 1 minor damaged classroom
		Roads	National	Abra - Kalinga Road	18				32,995,800	18 Sections : Abra - Kalinga Road: K0444+580-K0444+600, K0450+330-K0450+350, K0450+365-K0450+385, K0451+175-K0451+200, K0452+610-K0452+675, K0452+885-K0452+960, K0453+053-K0453+133, K0456+050-K0456+105, K0459+950-K0460+390, K0463+600-K0463+750, K0464+100-K0464+291, K0465+200-K0465+300, K0466+345-K0466+523, K0467+500-K0467+623, K0468+320-K0468+625, K0471+120-K0471+520, K0473+200, K0473+380, K0474+350-K0474+570
Luba	3				8				48,000,000	

REGION   PROVINCE   CITY /MUNICIPALITY   BARANGAY		TYPE	CLASSIFICATION	INFRASTRUCTURE	NUMBER OF DAMAGED	UNIT	QUANTITY	STATUS	COST(PHP)	REMARKS
		Schools	Local	Public Schools	6				0	Composed of 6 schools, with 3 total damaged, 11 minor damaged, and 6 major damaged classrooms and 4 damaged hand-washing facilities.
		Roads	National	Abra - Kalinga Cervantes Road	1				30,000,000	K0477+600-K0477+780
		Flood control	National	Ampalloc Flood Control Sta. 0+000-Sta 0+300	1				18,000,000	Collapsed gabion due to scoured foundation
Malibcong	1				2				0	
		Schools	Local	Public Schools	2				0	Composed of 2 schools, with 4 total damaged, 2 minor damaged, and 1 major damaged classrooms and 3 damaged hand-washing facilities.
Manabo	3				4				1,030,000	
		Schools	Local	Public Schools	2				0	Composed of 2 schools, with 2 total damaged, 8 minor damaged, and 2 major damaged classrooms and 3 damaged hand-washing facilities.
		Bridges	National	Abra - Cervantes Road	1				1,000,000	Abra - Cervantes Road K0469+371-K0469+393, Sadeg Bridge
		Health facilities	Local	Manabo RHU	1				30,000	Ceiling and roof partially damaged
Peñarrubia	1				2				0	
		Schools	Local	Public Schools	2				0	Composed of 2 schools, with 1 total damaged, 6 minor damaged, and 5 major damaged classrooms and 2 damaged hand washing facilities.



REGION   PROVINCE   CITY /MUNICIPALITY   BARANGAY		TYPE	CLASSIFICATION	INFRASTRUCTURE	NUMBER OF DAMAGED	UNIT	QUANTITY	STATUS	COST(PHP)	REMARKS
Pidigan	2				7				3,950,000	
		Schools	Local	Nagdaingan Elementary School	1				0	with 3 total damaged, and 2 major damaged classroom and 2 damaged hand-washing facilities.
		Roads	National	Abra - Ilocos Sur Road	6				3,950,000	6 Sections : Abra-Ilocos Sur Road: K0394 +623-K0394+700, K0394 +873-K0395+100, K0397 +100-K0397+300, K0402 +370-K0402+530, K0402 +580-K0402+656, K0402 +900-K0403+000
Pilar	1				4				0	
		Schools	Local	Public Schools	4				0	Composed of 4 schools, with 2 total damaged, 26 minor damaged, and 2 major damaged classrooms and 1 damaged hand-washing facility.
Sallapadan	1				2				0	
		Schools	Local	Public Schools	2				0	Composed of 2 schools, with 5 total damaged, and 5 minor damaged classrooms and 4 damaged hand-washing facilities.
San Isidro	1				3				0	
		Schools	Local	Public Schools	3				0	Composed of 3 schools, with 6 total damaged, 76 minor damaged, and 5 major damaged classrooms and 3 damaged hand-washing facilities.
San Juan	1				1				0	

REGION   PROVINCE   CITY /MUNICIPALITY   BARANGAY		TYPE	CLASSIFICATION	INFRASTRUCTURE	NUMBER OF DAMAGED	UNIT	QUANTITY	STATUS	COST(PHP)	REMARKS
		Schools	Local	Supil Elementary School	1				0	with 11 major damaged classrooms and 12 damaged hand-washing facilities.
San Quintin	2				9				16,000,000	
		Schools	Local	Talaytay Primary School	1				0	with 1 total damaged classroom
		Roads	National	Abra - Ilocos Sur Road	8				16,000,000	8 Sections : Abra - Ilocos Road : K0387 +(-610)-K0387+(-597), K0387 +(-200)-K0387+(-177), K0387 +(-472) -K0387+(-457), K0387 +712-K0387+732, K0389 +770-K0389+795, K0390 +550-K0390+615, K0393 +307-K0390+357, K0393 +593-K0394+000
Tayum	6				8				210,400,000	
		Schools	Local	Public Schools	3				0	Composed of 3 schools, with 7 total damaged, 7 minor damaged, and 6 major damaged classrooms and 6 damaged hand-washing facilities.
		Flood control	National	Cabaroan Flood Control	1				30,000,000	Collapse Revetment
		Flood control	National	Poblacion Tayum Flood Control	1				20,000,000	Washed out Embankment, Collapse Revetment
		Flood control	National	Deet-Poblacion Flood Control	1				45,000,000	Washed out Embankment, Collapse Revetment
		Flood control	National	Deet Flood Control	1				20,000,000	Collapsed Gabions
		Flood control	National	Buli Flood Control	1				95,400,000	Washed out Embankment, Collapse Revetment

REGION   PROVINCE   CITY /MUNICIPALITY   BARANGAY		TYPE	CLASSIFICATION	INFRASTRUCTURE	NUMBER OF DAMAGED	UNIT	QUANTITY	STATUS	COST(PHP)	REMARKS
Tineg	1				5				0	
		Schools	Local	Public Schools	5				0	Composed of 5 schools, with 10 total damaged, 8 minor damaged, and 12 major damaged classrooms and 7 damaged hand-washing facilities.
Villaviciosa	1				5				0	
		Schools	Local	Public Schools	5				0	Composed of 5 schools, with 5 total damaged, 18 minor damaged, and 1 major damaged classrooms and 10 damaged hand-washing facilities.
<b>APAYAO</b>	<b>35</b>				<b>69</b>				<b>90,597,250</b>	
Calanasan	6				34				55,137,660	
		Schools	Local	Macalino Elementary School	1				0	with 2 minor damaged classrooms

REGION   PROVINCE   CITY /MUNICIPALITY   BARANGAY		TYPE	CLASSIFICATION	INFRASTRUCTURE	NUMBER OF DAMAGED	UNIT	QUANTITY	STATUS	COST(PHP)	REMARKS
		Roads	National	Claveria-Calanasan-Kabugao Road	24				46,837,248	24 Sections : Claveria-Calanasan-Kabugao Road, K0631+068, K0634+430-K0634+470, K0639+310-K0639+336, K0639+650-K0639+680, K0639+950-K0639+990, K0657+450-K0657+500, K0659+550-K0659+595, K0663+900-K0663+982, K0664+000-K0664+030, K0665+800-K0665+823, K0665+850-K0666+886, K0667+890-K0667+917, K0672+1180-K0672+1230, K0673+640-K0673+662, K0674+700-K0674+800, K0682+700-K0682+735, K0683+270-K0683+580, K0687+640-K0687+666, K0688+350-K0688+390, K0688+650-K0688+665, K0688+920-K0688+945, K0700+870-K0700+940, K0702+540-K0702-575, K0707+830-K0807+035
		Roads	National	Apayao(Calanasan) Ilocos Norte Road	2				2,683,469	2 Section: Apayao(Calanasan)-Ilocos Norte Road K0609+850-K0609+875, K0616+875-K0616+945
		Roads	National	Apayao-Ilocos Norte Road	5				3,617,027	5 Sections : Apayao-Ilocos Norte Road K0655+100-K0655+115, K0655+230-K0655+250, K0647+140-K0647+163, K0651+400-K0651+445, K0663+560-K0663+578
		Health facilities	Local	Calanasan RHU	1				641,900	Leaking roof due to damaged ceiling

REGION   PROVINCE   CITY /MUNICIPALITY   BARANGAY		TYPE	CLASSIFICATION	INFRASTRUCTURE	NUMBER OF DAMAGED	UNIT	QUANTITY	STATUS	COST(PHP)	REMARKS
		Bridges	National	Claveria-Calanasan-Kabugao Road K0708+917( Sugoc Bridge B042LZ)	1				1,358,016	Totally washed out bridge approach
Conner	2				3				936,000	
		Schools	Local	Danguinan Elementary School	1				0	with 1 minor damaged classroom
		Roads	National	Conner - Kabugao Road	2				936,000	2 Sections totally Damage: Conner-Kabugao Road, K0578+370-K0578+393, K0578+397-K0578+438
Kabugao	6				7				19,300,000	
		Schools	Local	Apadi Elementary School	1				0	with 3 total damaged, and 3 major damaged classroom and 1 damaged hand-washing facility.
		Roads	National	Conner - Kabugao Road	1				320,000	K0586+350-K0586+362: Damaged main carriageway, off carriageway and curb and gutter
		Roads	National	Kabugao Pudtol Luna Cagayan Boundary Road	2				15,680,000	Kabugao Pudtol Luna Cagayan Boundary Road, K0591+500-k0591+520, K0597+393-K0597+456, K0591+580-K0591+598
		Roads	National	Apayao - Ilocos Norte Road	1				1,600,000	Apayao - Ilocos Norte Road, K0509+350-K0509+370 : Damaged main carriageway, shoulder and curb and gutter
		Flood control	National	Apayao - Ilocos Norte Road	1				1,600,000	Apayao - Ilocos Norte Road, K0509+350-K0509+371
		Health facilities	Local	Kabugao Health Center	1				100,000	Leaking roof
Luna	1				2				0	

REGION   PROVINCE   CITY /MUNICIPALITY   BARANGAY		TYPE	CLASSIFICATION	INFRASTRUCTURE	NUMBER OF DAMAGED	UNIT	QUANTITY	STATUS	COST(PHP)	REMARKS
		Schools	Local	Public Schools	2				0	Composed of 2 schools, with 2 minor damaged, and 1 major damaged classrooms
Santa Marcela	3				4				20,000	
		Schools	Local	Public Schools	2				0	with 2 minor damaged classrooms and 2 damaged hand-washing facilities
		Schools	Local	Barocboc Elementary School	1				0	with 1 damaged hand-washing facility
		Health facilities	Local	Sta Marcela District Hospital	1				20,000	Broken glass of entrance door
Pudtol	2				4				11,711,440	
		Roads	National	Kabugao-Pudtol-Luna-Cagayan Bdry. Road	3				11,211,440	3 Sections : Kabugao-Pudtol-Luna-Cagayan Bdry. Road K0615+330-K0615+360, K0615+382-K0615+400, K0653+059-K0653+122
		Health facilities	Local	Pudtol RHU	1				500,000	Damaged kitchen and ceiling
Flora	1				1				63,150	
		Health facilities	Local	Flora District Hospital	1				63,150	Damaged ceiling eaves and damaged gutter at the main building
No breakdown	14				14				3,429,000	
		Health facilities	Local	Balluyan BHS	1				30,000	Damaged roofing
		Health facilities	Local	Atok BHS	1				100,000	Damaged roofing
		Health facilities	Local	Allig BHS	1				50,000	Damaged window glass
		Health facilities	Local	Cabatacan BHS	1				267,000	Damaged ceiling
		Health facilities	Local	Cacalaggan BHS	1				267,000	Damaged ceiling and roofing
		Health facilities	Local	Malibang BHS	1				915,000	Damaged ceiling, roof and windows
		Health facilities	Local	Sta Filomena BHS	1				500,000	Damaged roof
		Health facilities	Local	Eva BHS	1				200,000	Damaged ceiling and gutter

REGION   PROVINCE   CITY /MUNICIPALITY   BARANGAY		TYPE	CLASSIFICATION	INFRASTRUCTURE	NUMBER OF DAMAGED	UNIT	QUANTITY	STATUS	COST(PHP)	REMARKS
		Health facilities	Local	Ferdinand BHS	1				500,000	Damaged windows, leaking roof and damaged water deposit
		Health facilities	Local	Macalino BHS	1				300,000	Damaged roof
		Health facilities	Local	Bacsay BHS	1				100,000	Damaged roof and ceiling
		Health facilities	Local	San Isidro Norte BHS	1				50,000	Leaking roof
		Health facilities	Local	San Sebastian BHS	1				50,000	Leaking roof
		Health facilities	Local	Madatag BHS	1				100,000	Leaking roof
<b>BENGUET</b>	42				72				72,126,095.54	
Baguio	6				18				20,119,406.73	
		Schools	Local	Public Schools	5				0	Composed of 5 schools, with 3 total damaged, 12 minor damaged, and 15 major damaged classrooms and 1 damaged hand-washing facility
		Schools	Local	Baguio Central school	1				0	with 1 damaged hand-washing facility
		Roads	National	Kennon Road K0244+000, K0244+030	1				2,000,000	Damaged Slope Protection
		Roads	National	Baguio City Roads	9				16,600,000	9 road sections: Damaged Slope Protection, Road Slip: K0252+080-K0252+085, K0253+(-173)-K0253+(156), CH210-CH260, K0251+(-390)-K0251+(-330), CH152-CH172, K0253+460-K0253+490, K0310+120-K0310+130, K0249+493-K0249+598, K0248+(-054)-K0248+(-025)
		Utility Services Facilities	Local	Poles	1				1,519,406.73	40 Poles

REGION   PROVINCE   CITY /MUNICIPALITY   BARANGAY		TYPE	CLASSIFICATION	INFRASTRUCTURE	NUMBER OF DAMAGED	UNIT	QUANTITY	STATUS	COST(PHP)	REMARKS
		Roads	Local	K0249+493 - K0249+598, Baguio City	1				0	Damaged Slope Protection
Buguias	6				6				5,574,202.18	
		Schools	Local	Orlani Telitel Primary School	1				0	with 1 minor damaged classroom
		Roads	National	Cong. Andres Acop Cosalan Road, K0361+200-K0361+250	1				1,200,000	Existing structure is inadequate to support the slope:
		Flood control	National	Magmagaling Flood Control Sta. 000+030-000+070	1				3,500,000	Structural
		Utility Services Facilities	Local	Poles	1				199,202.18	8 Poles
		Health facilities	Local	Amlimay BHS	1				0	Blown roof and broken windows, Baculongan Sur-landslide damages, Bangao-blown roof and broken windows, Buyacaoan-Blown roof ,broken windows, leaking ceiling, Calamagan- blown roof and broken windows, Catlubong-ongoing reconstruction , Lengaoan- blown roof and broken windows , Natubleng- blown roof and broken glass door
		Roads	National	Kiangan-Tinoc-Buguias Road K0354+(-050)-K0354+(-070)	1				675,000	Collapsed slope protection
Kibungan	1				1				0	
		Schools	Local	Ewa-Bokes Elementary School	1				0	with 2 minor damaged classrooms
Mankayan	3				7				5,905,078.91	



REGION   PROVINCE   CITY /MUNICIPALITY   BARANGAY		TYPE	CLASSIFICATION	INFRASTRUCTURE	NUMBER OF DAMAGED	UNIT	QUANTITY	STATUS	COST(PHP)	REMARKS
		Schools	Local	Public Schools	3				0	Composed of 3 schools, with 5 minor damaged, and 2 major damaged classrooms
		Roads	National	Abatan-Mankayan-Cervantes Road, K 0341+960-K0341+980	3				5,890,700	3 road sections: K 0339+870-K0339+920, K0340+850-K 0340+900, K0341 +960-K0341+980
		Utility Services Facilities	Local	Poles	1				14,378.91	1 Pole
Itogon	2				3				16,114,725.54	
		Roads	National	Benguet-Nueva Vizcaya Road	2				16,000,000	2 Sections : Slope Protection Structure and Road slip : Benguet-Nueva Vizcaya Road, K0264+700, K0291+050
		Utility Services Facilities	Local	Poles	1				114,725.54	6 Poles
Bokod	2				2				586,225.98	
		Roads	National	Cong. Andres Acop Cosalan Road	1				500,000	Slope Protection Structure: Cong. Andres Acop Cosalan Road, K0311+500
		Utility Services Facilities	Local	Poles	1				86,225.98	6 Poles
Kabayan	2				2				875,147.94	
		Roads	National	Cong. Andres Acop Cosalan Road	1				850,000	: Slope Protection Structure: Cong. Andres Acop Cosalan Road, K0324+750
		Utility Services Facilities	Local	Poles	1				25,147.94	1 Pole
Tuba	3				3				5,410,143.36	
		Roads	National	Kennon Road	1				5,000,000	Road Slip: Kennon Road, K0229+270
		Utility Services Facilities	Local	Poles	1				310,143.36	7 Poles
		Health facilities	Local	Tuba RHU	1				100,000	Damaged triage area

REGION   PROVINCE   CITY /MUNICIPALITY   BARANGAY		TYPE	CLASSIFICATION	INFRASTRUCTURE	NUMBER OF DAMAGED	UNIT	QUANTITY	STATUS	COST(PHP)	REMARKS
Kapangan	5				5				1,829,801.44	
		Roads	National	Gov. Bado Dangwa National Road	1				1,500,000	Road Slip, Damaged Curb and gutter: Gov. Bado Dangwa National Road, K0278+040-K0278+090
		Utility Services Facilities	Local	Poles	1				54,801.44	1 Pole
		Health facilities	Local	Gadang BHS	1				150,000	Retaining wall eroded
		Health facilities	Local	Beleng Belis BHS	1				50,000	Leaking roof at the facility entrance
		Health facilities	Local	Cayapes BHS	1				75,000	Leaking roof
Bakun	5				18				15,284,890.18	
		Roads	National	Gov. Bado Dangwa National Road	14				15,262,500	14 Sections : Slope Protection: Gov. Bado Dangwa National Road, K0280+780-K0280+810, K0298+330-K0298+345, K0300-815+K0300+850, K0305+890-K0305+915, K0308+780-K0308+805, K0309+080-K0309+090, K0316+250-K0316+260, K0316+360-K0316+370, K0319+410-K0319+530, K0326+285-K0326+305, K0340+935-K0340+995, K0341+700-K0341+750, K0338+560-K0338+590, K0346+380-K0346+410
		Utility Services Facilities	Local	Poles	1				22,390.18	
		Roads	National	K0338+560-K0338+590, Bakun, Benguet	1				0	Damaged Slope Protection
		Roads	National	K0346+380-K0346+410, Gambang, Bakun, Benguet	1				0	Damaged Slope Protection

REGION   PROVINCE   CITY /MUNICIPALITY   BARANGAY		TYPE	CLASSIFICATION	INFRASTRUCTURE	NUMBER OF DAMAGED	UNIT	QUANTITY	STATUS	COST(PHP)	REMARKS
		Roads	National	K0341+700-K0341+750, Gambang, Bakun, Benguet	1				0	Damaged Slope Protection
Sablan	1				1				57,088.21	
		Utility Services Facilities	Local	Poles	1				57,088.21	4 Poles
La Trinidad	1				1				176,257.1	
		Utility Services Facilities	Local	Poles	1				176,257.1	14 Poles
Tublay	1				1				71,127.97	
		Utility Services Facilities	Local	Poles	1				71,127.97	6 Poles
No breakdown	4				4				122,000	
		Health facilities	Local	Bagong BHS	1				2,000	Destroyed roof and gutter due to fallen tree
		Health facilities	Local	Balluay BHS	1				20,000	Leaking roof due to destroyed ceiling
		Health facilities	Local	Poblacion BHS	1				100,000	Damaged ceiling
		Roads	Local	General Luna Road	1				0	Road Slip
<b>IFUGAO</b>	<b>5</b>				<b>5</b>				<b>36,075,000</b>	
Hungduan	1				1				0	
		Schools	Local	Hungduan National High School	1				0	with 3 total damaged, 3 major major damaged, and 4 minor damaged classrooms
Tinoc	2				2				35,500,000	
		Schools	Local	Tukucan Elementary School	1				0	with 1 damaged hand-washing facility
		Roads	National	Banaue-Hungduan-Bengue,Bdry.Rd, K0408+000-K0408+500	1				35,500,000	Road Slip, Damaged Pavement and Collapse Slope Protection:
Hingyon	1				1				225,000	
		Roads	National	Nueva Vizcaya - Ifugao-Mt. Province Bdry.Rd, K0328+400-K0328+430	1				225,000	Road Slip, Damaged Pavement:

REGION   PROVINCE   CITY /MUNICIPALITY   BARANGAY		TYPE	CLASSIFICATION	INFRASTRUCTURE	NUMBER OF DAMAGED	UNIT	QUANTITY	STATUS	COST(PHP)	REMARKS
Banaue	1				1				350,000	
		Roads	National	Nueva Vizcaya - Ifugao-Mt. Province Bdry.Rd	1				350,000	Road Slip (Hanging Pavement ,cave-in road base): Nueva Vizcaya - Ifugao-Mt. Province Bdry.Rd, K0357+518-K0357+530
<b>MOUNTAIN PROVINCE</b>	<b>46</b>				<b>64</b>				<b>111,694,700</b>	
Barlig	2				4				1,222,430	
		Schools	Local	Public Schools	3				0	Composed of 3 schools, with 4 minor damaged classrooms
		Roads	National	Jct. Talubin- Barlig-Natonin - Paracelis -Calaccad Road, K 0390+070-K0390+085	1				1,222,430	Road Slip/Collapsed Slope Protection
Bauko	6				7				31,300,000	
		Schools	Local	Public Schools	2				0	Composed of 2 schools, with 7 minor damaged classrooms and 1 damaged hand-washing facilities
		Roads	National	Baguio-Bontoc Road, K0346+615-K0355+661	1				2,200,000	Road Slip
		Roads	National	Baguio-Bontoc Road, K0355+240-K0355+291	1				1,650,000	Road Slip
		Roads	National	Mt. Province -Ilocos Sur via Road, K0408+720-K0408+840	1				25,000,000	Road Slip
		Health facilities	Local	Bauko RHU Sub-station	1				50,000	Leaking ceiling and destroyed windows
		Flood control	National	Bayudan River-Bank Protection-Left Side Sta.0+000-Sta.0+150	1				2,400,000	Damaged revetment
Bontoc	7				10				29,410,000	

REGION   PROVINCE   CITY /MUNICIPALITY   BARANGAY		TYPE	CLASSIFICATION	INFRASTRUCTURE	NUMBER OF DAMAGED	UNIT	QUANTITY	STATUS	COST(PHP)	REMARKS
		Schools	Local	Public Schools	2				0	Composed of 2 schools, with 1 total damaged, 1 minor damaged, and 1 major damaged classrooms
		Bridges	National	Caluttit Bridge (B04613LZ) K0392+047, Caluttit, Bontoc, Mountain Province	1				1,350,000	Collapse Abutment Support
		Roads	National	Baguio-Bontoc Road	2				7,700,000	2 sections: Baguio-Bontoc Road, K0382+800-K03383+860, K0383+250-K0383+280, K0383+360-K0383+386, K0385+000-K0385+081
		Roads	National	Mt. Province -Nueva Vizcaya Road	2				3,630,000	Road Slip 2 sections: K0374+395-K0374+416, K0367+552-K0367+605
		Roads	National	Mt. Province -Cagayan via Tabuk-Enrile Road	1				9,900,000	Road Slip 3 sections: K0392+200-K0392+361, K0402+540-K0402+621, K0409+300-K0409+331
		Health facilities	Local	Bontoc General Hospital	1				2,030,000	Flooded hospital park, CT scan unit. Xray and Ultrasound unit, Pharmacy and Billing, ER, ABTC, OPD, OR, 1 room of 2nd floor of Medical Ward, leaking ceilings at 2nd floor Medical Ward and OR. Destroyed GeneXpert Tent
		Flood control	National	Chico River Revetment Right side: Sta.0+000-St a.0+150	1				4,800,000	Collapsed revetment
Paracelis	3				9				24,260,270	

REGION   PROVINCE   CITY /MUNICIPALITY   BARANGAY		TYPE	CLASSIFICATION	INFRASTRUCTURE	NUMBER OF DAMAGED	UNIT	QUANTITY	STATUS	COST(PHP)	REMARKS
		Schools	Local	Bacarri National Trade Agricultural School-Bunot Extension	1				0	with 4 major damaged classrooms
		Roads	National	Mountain Province - Isabela Road	3				17,549,970	Road Slip/Collapsed Slope Protection/ Pavement : Mountain Province - Isabela Road (Butigue-Roxas Section), K0478+050-K0478+150, K0479+490-K0479+550, K0472+250-K0472+300
		Roads	National	Jct.Talubin-Barlig-Natonin-Paracelis-Calaccad Road (Amolong -Cassag Section)	5				6,710,300	Road Slip/Scoured Pavement, Damaged Slope Protection , Scoured Pavement/Damaged RCPC: Jct.Talubin-Barlig-Natonin-Paracelis-Calaccad Road (Amolong -Cassag Section), K0472+250-K0472+270, K0471+525-K0471+535, K0463+090-K0463+102, K0464+180-K0464+190, K0464+280-K0464+290
Sabangan	4				8				19,350,000	
		Schools	Local	Gayang Elementary School	1				0	with 1 minor damaged classrooms
		Roads	National	Baguio-Bontoc Road	5				11,550,000	5 sections: Baguio-Bontoc Road, K0360+800-K0360+891, K0364+230-K0364+261, K0365+170-K0365+221, K0366+255-K0366+296,
		Flood control	National	Chico River Revetment Left side: Sta.0+000-Sta.0+280	1				4,800,000	Scoured revetment footing

REGION   PROVINCE   CITY /MUNICIPALITY   BARANGAY		TYPE	CLASSIFICATION	INFRASTRUCTURE	NUMBER OF DAMAGED	UNIT	QUANTITY	STATUS	COST(PHP)	REMARKS
		Flood control	National	Bayudan River-Bank Protection Left side Sta.0+000-Sta.0+200	1				3,000,000	Washed out bank protection
Sagada	1				2				0	
		Schools	Local	Public Schools	2				0	Composed of 2 schools, with 4 minor damaged classrooms
Tadian	3				4				2,791,000	
		Schools	Local	Sumadel Elementary School	1				0	with 3 major damaged classrooms
		Roads	National	Mt. Province-Ilocos Sue via Tue Road	2				2,786,000	Road Slip 2 sections: K0400+880-K0400+940, K0401+200-K0401+221, K0398+250-K0398+281
		Health facilities	Local	Tadian RHU	1				5,000	Water dripping from the ceiling
Besao	1				1				2,750,000	
		Roads	National	Sagada-Besao-Quirino, Ilocos Sue Road, K0399+900-K0399+935, K0400+250-K0400+300	1				2,750,000	Road Slip
Sadanga	1				1				5,000	
		Health facilities	Local	Sadanga RHU	1				5,000	Water dripping from the wall
No breakdown	18				18				606,000	
		Health facilities	Local	Kaleo BHS	1				2,500	Broken window glass
		Health facilities	Local	Chupac BHS	1				5,000	6 window glass broken
		Health facilities	Local	Luna BHS	1				5,000	1 galvanized sheet flown by the wind
		Health facilities	Local	Bagnen Oriente BHS	1				250,000	Riprap eroded
		Health facilities	Local	Abatan BHS	1				2,500	Broken windows
		Health facilities	Local	Market BHS	1				3,000	Water dripping from the wall
		Health facilities	Local	Chakalan BHS	1				3,000	Water dripping from the wall

REGION   PROVINCE   CITY /MUNICIPALITY   BARANGAY		TYPE	CLASSIFICATION	INFRASTRUCTURE	NUMBER OF DAMAGED	UNIT	QUANTITY	STATUS	COST(PHP)	REMARKS
		Health facilities	Local	Banao BHS	1				50,000	Damaged fascia board and gutter
		Health facilities	Local	Allunogan BHS	1				50,000	Damaged fascia and gutter
		Health facilities	Local	Tonglayan BHS	1				100,000	Damaged roof of CR due to fallen tree
		Health facilities	Local	Gayang BHS	1				5,000	Water dripping from the ceiling
		Health facilities	Local	Pingdad BHS	1				5,000	Water dripping from the ceiling
		Health facilities	Local	Betwagan BHS	1				5,000	Water dripping from the wall
		Health facilities	Local	Saclit BHS	1				100,000	Flooded floor, computer set damaged
		Health facilities	Local	Fedelisan BHS	1				5,000	Broken windows
		Health facilities	Local	Demang BHS	1				5,000	Broken windows
		Health facilities	Local	Tue BHS	1				5,000	Water dripping from the ceiling
		Health facilities	Local	Sumadel BHS	1				5,000	Water dripping from the ceiling
<b>KALINGA</b>	22				51				642,435,700	
Tabuk	10				16				422,035,700	
		Schools	Local	Public Schools	4				0	Composed of 4 schools, with 3 minor damaged, and 5 major damaged classrooms
		Schools	Local	Pinagan Elementary School	1				0	with 1 damaged hand-washing facility
		Roads	National	Mountain Province Bdry.-Calanan-Abbut Road (Cagakuan-Calanan Section)	1				24,000,000	Collapse Slope Protection: ountain Province Bdry.-Calanan-Abbut Road (Cagakuan-Calanan Section), K0492+270-492+333
		Roads	National	Bulanao-Paracelis Road	1				5,600,000	Collapse Slope protection : Bulanao-Paracelis Road, K0502+372-K0502+468



REGION   PROVINCE   CITY /MUNICIPALITY   BARANGAY		TYPE	CLASSIFICATION	INFRASTRUCTURE	NUMBER OF DAMAGED	UNIT	QUANTITY	STATUS	COST(PHP)	REMARKS
		Roads	National	abuk-Banawe via Tanudan-Barlig Road	1				2,000,000	Collapse Slope Protection: Tabuk-Banawe via Tanudan-Barlig Road, K0508+320-K0508+345
		Flood control	National	Megadike Flood Control	3				324,035,700	Breached Dikes: Sta. 89+200-Sta. 90+000, Sta. 90+790.6-Sta. 91+290.6, Sta. 84+525-Sta. 84+589
		Flood control	National	Pinagan Flood Control	1				12,000,000	Collapse Slope Protection
		Flood control	National	Asin Flood Control	2				20,800,000	Sta.0+000-Sta.0+150, Sta.0+180-Sta.0+260
		Flood control	National	Suyang Flood Control Sta.0+000-Sta.0+150	1				24,000,000	Collapsed revetment
		Flood control	National	Amlao Creek Flood Control	1				9,600,000	Collapsed revetment
Rizal (Liwán)	1				5				25,200,000	

REGION   PROVINCE   CITY /MUNICIPALITY   BARANGAY		TYPE	CLASSIFICATION	INFRASTRUCTURE	NUMBER OF DAMAGED	UNIT	QUANTITY	STATUS	COST(PHP)	REMARKS
		Roads	National	Rizal National Road	5				25,200,000	Eroded Shoulder, Collapse Slope Protection/Scoured Concrete Shoulder, Sunken Slab, Eroded Shoulder/Collapse Slope Protection: Rizal National Road (Liwon West-Babalag-Macutay Section), K0526+320-K0526+370, Rizal National Road (Babalag-Kinama-San Francisco Section), K0532+605-K0532+635, Rizal National Road (Babalag-Kinama-San Francisco Section), K0532+965-K0533+035, Rizal National Road (Babalag-Kinama-San Francisco Section), K0533+415-K0533+445, Rizal National Road (Babalag-Kinama-San Francisco Section), K0533+670-K0533+700
Pinukpuk	4				10				71,200,000	
		Roads	National	Mt. Prov. Bndry-Calanan -Pinukpuk Jct. Abbut Road	2				8,400,000	Eroded Shoulder/Collapse Slope Protection: Mt. Prov. Bndry-Calanan -Pinukpuk Jct. Abbut Road (Calanan-Pinukpuk Jct. Section), K0516+943-K0516+961, K0528+426-K0528+450

REGION   PROVINCE   CITY /MUNICIPALITY   BARANGAY		TYPE	CLASSIFICATION	INFRASTRUCTURE	NUMBER OF DAMAGED	UNIT	QUANTITY	STATUS	COST(PHP)	REMARKS
		Roads	National	Balbalan Pinkpuk Road	6				34,800,000	Road Slip, Road Slip, Eroded Shoulder/Collapse Slope Protection, Sunken Slab: Balbalan Pinkpuk Road (Abigoy Section), K0513+265-K0513+323.5, K0513+130-K0513+149, K0511+217-K0511+232, Balbalan Pinkpuk Road (Mawak Section), K0510+135-K0510+435, Balbalan Pinkpuk Road (Apatan Section), K0506+856-K0506+892, Balbalan Pinkpuk Road (Limos Section), K0496+566-K0496+597
		Flood control	National	TAGA Flood Control	1				20,000,000	Collapse Slope Protection
		Flood control	National	Wagad Flood Control Sta 0.+260-Sta 0+340	1				8,000,000	Collapsed Slope Protection
Tinglayan	2				2				27,000,000	
		Roads	National	Mountain Province -Calanan- Pinukpuk-Abbut Road, K0448+020	1				7,000,000	Roadslip with Damaged Slope Protection
		Flood control	National	Chico River Revetment 2, Right Side	1				20,000,000	Chico River Revetment 2, Right Side
Lubuagan	1				1				7,000,000	
		Roads	National	Mountain Province -Calanan- Pinukpuk-Abbut Road, K0459+150	1				7,000,000	Road Slip
Balbalan	3				16				73,000,000	

REGION   PROVINCE   CITY /MUNICIPALITY   BARANGAY		TYPE	CLASSIFICATION	INFRASTRUCTURE	NUMBER OF DAMAGED	UNIT	QUANTITY	STATUS	COST(PHP)	REMARKS
		Roads	National	Kalinga-Abra Road	13				51,500,000	Damaged Slope Protection, Road Slip : K0481+200, K0487+520, K0522+625, K0525+600, K0525+660, K0478+840, K0513+800, K0516+600, K0522+850, K0520+520, K0520+740, K0521+500, K0517+980, K0515+500
		Flood control	National	Saltan River Revetment 6 and 5	2				14,000,000	Left side: Sta.0+000-Sta 0.+090 Right Side: Sta.0+000-Sta.0+100
		Flood control	National	Talalang River Revetment	1				7,500,000	Collapsed revetment
Pasil	1				1				17,000,000	
		Roads	National	Lubugan-Batongbuhay Road, K0461+800	1				17,000,000	Road slip

**OTHER DAMAGED ASSETS as of (August 23, 2023 08:00)**

REGION   PROVINCE   CITY /MUNICIPALITY   BARANGAY		CLASSIFICATION	PARTICULARS/ NAME OF ASSET	UNIT	QUANTITY	COST(PHP)	REMARKS
<b>GRAND TOTAL</b>	108				67,690	9,977,216.22	
<b>REGION 3</b>	3				0	0	
<b>AURORA</b>	1				0	0	
No breakdown	1				0	0	
		Electronics	FREE WIFI		0	0	29 Affected sites due to power interruption caused by the TY EGAY; 21 were Restored
<b>BATAAN</b>	1				0	0	
No breakdown	1				0	0	

REGION   PROVINCE   CITY /MUNICIPALITY   BARANGAY		CLASSIFICATION	PARTICULARS/ NAME OF ASSET	UNIT	QUANTITY	COST(PHP)	REMARKS
		Electronics	FREE WIFI		0	0	Restored as of 26 July 2023 at 4:00 pm
<b>BULACAN</b>	1				0	0	
No breakdown	1				0	0	
		Electronics	FREE WIFI		0	0	Restored as of 26 July 2023 at 4:00 pm
<b>MIMAROPA</b>	1				3	6,000	
<b>OCCIDENTAL MINDORO</b>	1				3	6,000	
Looc	1				3	6,000	
		Solar Streetlights	Solar Streetlights	unit	3	6,000	Partially damaged.
<b>REGION 5</b>	6				89	9,971,216.22	
<b>CAMARINES NORTE</b>	1				2	0	
Polangui	1				2	0	
Sabang		Vehicles	Hauler		2	0	
<b>ALBAY</b>	3				80	8,329,451.75	
Polangui	3				80	8,329,451.75	
		Furniture			25	120,000	
		Educational Materials	Learning Resources		45	1,416.15	
		Electronics	Computer Sets		10	8,208,035.6	
<b>MASBATE</b>	2				7	1,641,764.47	
Baleno	1				2	1,641,607.12	
		Electronics	Computer Sets		2	1,641,607.12	
Cawayan	1				5	157.35	
		Educational Materials	Learning Resources		5	157.35	
<b>CAR</b>	98				67,598	0	
<b>ABRA</b>	78				66,907	0	
Bangued	4				24,634	0	
		Electronics	Computer	set	47	0	
		Educational Materials		set	24,393	0	
		Furniture	Arm Chair	pieces	151	0	
		Toilet		pieces	43	0	
Bucay	4				16,520	0	
		Electronics	Computer	set	13	0	
		Educational Materials		set	16,326	0	
		Furniture	Arm Chair	pieces	176	0	

REGION   PROVINCE   CITY /MUNICIPALITY   BARANGAY		CLASSIFICATION	PARTICULARS/ NAME OF ASSET	UNIT	QUANTITY	COST(PHP)	REMARKS
		Toilet		pieces	5	0	
Bucloc	1				25	0	
		Furniture	Arm Chair	pieces	25	0	
Danglas	3				103	0	
		Educational Materials		set	45	0	
		Furniture	Arm Chair	pieces	55	0	
		Toilet		pieces	3	0	
Dolores	4				1,917	0	
		Electronics	Computer	set	57	0	
		Educational Materials		set	1,550	0	
		Furniture	Arm Chair	pieces	297	0	
		Toilet		pieces	13	0	
La Paz	4				249	0	
		Electronics	Computer	set	2	0	
		Educational Materials		set	200	0	
		Furniture	Arm Chair	pieces	45	0	
		Toilet		pieces	2	0	
Lagangilang	3				690	0	
		Educational Materials		set	678	0	
		Furniture	Arm Chair	pieces	10	0	
		Toilet		pieces	2	0	
Langiden	4				1,348	0	
		Electronics	Computer	set	11	0	
		Educational Materials		set	800	0	
		Furniture	Arm Chair	pieces	530	0	
		Toilet		pieces	7	0	
Licuan-Baay (Licuan)	1				5	0	
		Educational Materials		set	5	0	
Luba	4				2,428	0	
		Electronics	Computer	set	22	0	
		Educational Materials		set	2,394	0	
		Furniture	Arm Chair	pieces	10	0	
		Toilet		pieces	2	0	
Malibcong	4				10,240	0	
		Electronics	Computer	set	4	0	

REGION   PROVINCE   CITY /MUNICIPALITY   BARANGAY		CLASSIFICATION	PARTICULARS/ NAME OF ASSET	UNIT	QUANTITY	COST(PHP)	REMARKS
		Educational Materials		set	10,080	0	
		Furniture	Arm Chair	pieces	153	0	
		Toilet		pieces	3	0	
Manabo	3				1,193	0	
		Educational Materials		set	1,070	0	
		Furniture	Arm Chair	pieces	120	0	
		Toilet		pieces	3	0	
Peñarrubia	4				162	0	
		Electronics	Computer	pieces	5	0	
		Educational Materials		set	150	0	
		Toilet		pieces	2	0	
		Furniture	Arm Chair	pieces	5	0	
Pidigan	4				255	0	
		Electronics	Computer	set	12	0	
		Educational Materials		set	212	0	
		Furniture	Arm Chair	pieces	30	0	
		Toilet		pieces	1	0	
Pilar	4				171	0	
		Electronics	Computer	Set	8	0	
		Educational Materials		set	110	0	
		Furniture	Arm Chair	pieces	45	0	
		Toilet		pieces	8	0	
Sallapadan	4				737	0	
		Electronics	Computer	Set	6	0	
		Educational Materials		Set	608	0	
		Furniture	Arm Chair	pieces	121	0	
		Toilet		pieces	2	0	
San Isidro	4				3,001	0	
		Electronics	Computer	set	26	0	
		Educational Materials		set	2,808	0	
		Furniture	Arm Chair	pieces	162	0	
		Toilet		pieces	5	0	
San Juan	2				538	0	
		Furniture	Arm Chair	pieces	530	0	
		Toilet		pieces	8	0	

REGION   PROVINCE   CITY /MUNICIPALITY   BARANGAY		CLASSIFICATION	PARTICULARS/ NAME OF ASSET	UNIT	QUANTITY	COST(PHP)	REMARKS
San Quintin	2				30	0	
		Educational Materials		set	20	0	
		Furniture	Arm Chair	pieces	10	0	
Tayum	4				730	0	
		Electronics	Computer	set	20	0	
		Educational Materials		set	450	0	
		Furniture	Arm Chair	pieces	255	0	
		Toilet		pieces	5	0	
Tineg	4				425	0	
		Electronics	Computer	set	47	0	
		Educational Materials		set	276	0	
		Furniture	Arm Chair	pieces	93	0	
		Toilet		pieces	9	0	
Tubo	3				105	0	
		Electronics	Computer	set	3	0	
		Educational Materials		set	100	0	
		Toilet		pieces	2	0	
Villaviciosa	4				1,401	0	
		Electronics	Computer	set	21	0	
		Educational Materials		set	1,227	0	
		Furniture	Arm Chair	pieces	136	0	
		Toilet		pieces	17	0	
<b>APAYAO</b>	<b>6</b>				<b>363</b>	<b>0</b>	
Flora	1				1	0	
		Toilet		pieces	1	0	
Kabugao	4				358	0	
		Toilet		pieces	4	0	
		Furniture	Arm Chair	pieces	23	0	
		Educational Materials		set	320	0	
		Electronics	Computer	set	11	0	
Luna	1				4	0	
		Educational Materials		set	4	0	
<b>BENGUET</b>	<b>5</b>				<b>241</b>	<b>0</b>	
Baguio	4				240	0	
		Toilet		pieces	2	0	



REGION   PROVINCE   CITY /MUNICIPALITY   BARANGAY		CLASSIFICATION	PARTICULARS/ NAME OF ASSET	UNIT	QUANTITY	COST(PHP)	REMARKS
		Furniture	Arm Cahir	pieces	3	0	
		Educational Materials		set	233	0	
		Electronics	Computer	set	2	0	
Mankayan	1				1	0	
		Toilet		pieces	1	0	
<b>KALINGA</b>	<b>2</b>				<b>5</b>	<b>0</b>	
Tanudan	1				3	0	
		Toilet		pieces	3	0	
Tabuk	1				2	0	
		Toilet		pieces	2	0	
<b>MOUNTAIN PROVINCE</b>	<b>7</b>				<b>82</b>	<b>0</b>	
Bartlig	1				1	0	
		Toilet		pieces	1	0	
Bauko	2				17	0	
		Toilet		pieces	2	0	
		Furniture	Arm Chair	pieces	15	0	
Paracelis	1				3	0	
		Toilet		pieces	3	0	
Tadian	3				61	0	
		Toilet		pieces	1	0	
		Educational Materials		set	10	0	
		Electronics	Computer	set	50	0	

**CLASS SUSPENSION as of (August 23, 2023 08:00)**

REGION   PROVINCE   CITY /MUNICIPALITY   BARANGAY		LEVEL FROM	LEVEL TO	TYPE	DATE OF SUSPENSION	TIME OF SUSPENSION	DATE RESUMED	TIME RESUMED	REMARKS
<b>GRAND TOTAL</b>	<b>448</b>								
<b>REGION 1</b>	<b>125</b>								
<b>ILOCOS NORTE</b>	<b>23</b>								
Province-Wide	23								
		Pre-school	Tertiary	All	25 July 2023	08:00	31 July 2023		Official FB Page of Ilocos Norte

REGION   PROVINCE   CITY /MUNICIPALITY   BARANGAY		LEVEL FROM	LEVEL TO	TYPE	DATE OF SUSPENSION	TIME OF SUSPENSION	DATE RESUMED	TIME RESUMED	REMARKS
<b>ILOCOS SUR</b>	34								
Province-Wide	34								
		Pre-school	Tertiary	All	25 July 2023	08:00	31 July 2023		Office of the Governor Executive Order No. 26 Series of 2023. -Declaration of Suspension of Classes in All Levels of Public and Private Schools and Work in Public Offices in the Province of Ilocos Sur on July 25, 2023 as a safety measure and in order to minimize the adverse effects and damages of Typhoon "EGAY".
		Pre-school	Tertiary	All	26 July 2023	08:00	31 July 2023		Office of the Governor Executive Order No. 27 Series of 2023. -An order extending the suspension of classes in all levels of the public and private schools and work in public offices in the Province of Ilocos Sur until 26 July 2023 due to Super Typhoon "EGAY"
Vigan	1								
		Pre-school	Tertiary	All	26 July 2023	08:00	31 July 2023		Acting Mayor Randy Singson suspends work and classes , public and private , tomorrow July 26, 2023. This is to ensure public safety as regards PAGASA forecast of heavy rains and gusty winds brought about by Egay.
<b>DAGUPAN</b>	1								
Dagupan	1								
		Pre-school	Tertiary	All	25 July 2023	08:00			DAGUPAN - Executive Order No. 15

REGION   PROVINCE   CITY /MUNICIPALITY   BARANGAY		LEVEL FROM	LEVEL TO	TYPE	DATE OF SUSPENSION	TIME OF SUSPENSION	DATE RESUMED	TIME RESUMED	REMARKS
<b>PANGASINAN</b>	47								
Province-Wide	47								
		Pre-school	Tertiary	All	26 July 2023	08:00	27 July 2023	08:00	Province of Pangasinan, Office of the Governor, Executive Order No. 0067 Series of 2023
<b>LA UNION</b>	20								
Province-Wide	20								
		Pre-school	Tertiary	All	25 July 2023	15:00	28 July 2023		Executive Order 16 s 2023
San Fernando	1								
		Pre-school	Tertiary	All	25 July 2023	15:00	28 July 2023		Executive Order No. 50-2023
Balaoan	1								
		Pre-school	Tertiary	All	27 July 2023		31 July 2023		
Luna	1								
		Pre-school	Tertiary	All	27 July 2023		31 July 2023		
Bauang	1								
		Pre-school	Secondary	All	28 July 2023		31 July 2023		
<b>REGION 2</b>	38								
<b>CAGAYAN</b>	29								
Province-Wide	29								
				All	25 July 2023		27 July 2023		EO 11 s 2023 of the LCE dated 24 July 2023
Allacapan	1								
		Primary	Tertiary	All	25 July 2023		27 July 2023		Declared by LCE through EO 35 s. of 2023
Alcala	1								
		Primary	Tertiary	All	25 July 2023		27 July 2023		
Amulung	1								
		Primary	Tertiary	All	25 July 2023		27 July 2023		Declared by LCE through EO 30 s. of 2023
Baggao	1								
		Primary	Tertiary	All	25 July 2023		27 July 2023		Declared by LCE through MC 179 s. of 2023

REGION   PROVINCE   CITY /MUNICIPALITY   BARANGAY		LEVEL FROM	LEVEL TO	TYPE	DATE OF SUSPENSION	TIME OF SUSPENSION	DATE RESUMED	TIME RESUMED	REMARKS
Ballesteros	1								
		Primary	Tertiary	All	25 July 2023		27 July 2023		
Buguey	1								
		Primary	Tertiary	All	25 July 2023		27 July 2023		Declared by LCE
Lal-lo	1								
		Primary	Tertiary	All	25 July 2023		27 July 2023		Declared by LCE through EO 21 s. of 2023
Pamplona	1								
					25 July 2023		28 July 2023		Declared by LCE through EO 21 s. of 2023
Piat	1								
		Primary	Tertiary	All	25 July 2023		27 July 2023		
Santa Praxedes	1								
		Primary	Tertiary	All	25 July 2023		27 July 2023		Declared by LCE through EO No. 2023-27
Solana	1								
		Primary	Tertiary	All	25 July 2023		27 July 2023		Declared by LCE through EO 33 s. of 2023
Tuao	1								
		Primary	Tertiary	All	25 July 2023		27 July 2023		Declared by LCE through EO 10 s. of 2023
Tuguegarao	1								
		Primary	Tertiary	All	25 July 2023		27 July 2023		EO 34, Series of 2023 dated July 24, 2023
Lasam	1								
		Primary	Tertiary	All	25 July 2023		28 July 2023		
<b>ISABELA</b>	<b>3</b>								
Maconacon	1								
		Primary	Secondary	All	25 July 2023		27 July 2023		Declared by LCE through EO 55 s. of 2023
Santiago	1								
		Pre-school	Tertiary	All	26 July 2023		27 July 2023		EO 2023-07-04
Cauayan City	1								

REGION   PROVINCE   CITY /MUNICIPALITY   BARANGAY		LEVEL FROM	LEVEL TO	TYPE	DATE OF SUSPENSION	TIME OF SUSPENSION	DATE RESUMED	TIME RESUMED	REMARKS
		Pre-school	Tertiary	All	26 July 2023		27 July 2023		EO 44, Series of 2023
<b>QUIRINO</b>	6								
Province-Wide	6								
		Pre-school	Tertiary	All	26 July 2023		27 July 2023		EO 20, Series of 2023,
<b>REGION 3</b>	130								
<b>AURORA</b>	8								
BALER	1								
		Pre-school	Tertiary	All	24 July 2023		27 July 2023		DepEd Order No. 37, s. 2022
CASIGURAN	1								
		Pre-school	Secondary	All	24 July 2023		25 July 2023		DepEd Order No. 37, s. 2022
DILASAG	1								
		Pre-school	Tertiary	All	24 July 2023		25 July 2023		DepEd Order No. 37, s. 2022
DINALUNGAN	1								
		Pre-school	Secondary	All	24 July 2023		31 July 2023		DepEd Order No. 37, s. 2022
DINGALAN	1								
		Pre-school	Secondary	All	24 July 2023		31 July 2023		DepEd Order No. 37, s. 2022
DIPACULAO	1								
		Pre-school	Secondary	All	24 July 2023		31 July 2023		DepEd Order No. 37, s. 2022
MARIA AURORA	1								
		Pre-school	Tertiary	All	26 July 2023		27 July 2023		MDRRMC Advisory No. 2
SAN LUIS	1								
		Pre-school	Tertiary	All	24 July 2023		27 July 2023		DepEd Order No. 37, s. 2022
<b>BATAAN</b>	12								
Province-Wide	12								
		Pre-school	Tertiary	All	26 July 2023		31 July 2023		
<b>BULACAN</b>	24								
Province-Wide	24								
		Pre-school	Tertiary	All	31 July 2023		01 August 2023		DepEd Order No. 37, s. 2022

REGION   PROVINCE   CITY /MUNICIPALITY   BARANGAY		LEVEL FROM	LEVEL TO	TYPE	DATE OF SUSPENSION	TIME OF SUSPENSION	DATE RESUMED	TIME RESUMED	REMARKS
<b>NUEVA ECIJA</b>	32								
Province-Wide	32								
		Pre-school	Secondary	All	26 July 2023		31 July 2023		DepEd Order No. 37, s. 2022
<b>PAMPANGA</b>	21								
Province-Wide	21								
		Pre-school	Tertiary	All	02 August 2023		04 August 2023		Executive Order No. 23-2023 (From 02 - 04 August 2023)
<b>TARLAC</b>	18								
Province-Wide	18								
		Pre-school	Secondary	All	26 July 2023		31 July 2023		DepEd Order No. 37, s. 2022
Camiling	1								
		Pre-school	Secondary	All	31 July 2023		01 August 2023		DepEd Order No. 37, s. 2022
<b>ANGELES</b>	1								
Province-Wide	1								
		Pre-school	Tertiary	All	24 July 2023		31 July 2023		
<b>ZAMBALES</b>	13								
Province-Wide	13								
		Pre-school	Secondary	All	26 July 2023		29 July 2023		DepEd Order No. 37, s. 2022
<b>OLONGAPO</b>	1								
Province-Wide	1								
		Pre-school	Secondary	All	26 July 2023		01 August 2023		DepEd Order No. 37, s. 2022
<b>CALABARZON</b>	55								
<b>CAVITE</b>	14								
Bacoor	1								
		Pre-school	Secondary	All	25 July 2023	08:00	27 July 2023		
Tagaytay	1								
		Pre-school	Tertiary	All	24 July 2023	08:00	25 July 2023		
Alfonso	1								
		Pre-school	Tertiary	All	24 July 2023	08:00	25 July 2023		
Noveleta	1								
		Pre-school	Tertiary	All	24 July 2023	08:00	25 July 2023		

REGION   PROVINCE   CITY /MUNICIPALITY   BARANGAY		LEVEL FROM	LEVEL TO	TYPE	DATE OF SUSPENSION	TIME OF SUSPENSION	DATE RESUMED	TIME RESUMED	REMARKS
Dasmariñas	1								
		Pre-school	Tertiary	All	24 July 2023	08:00	25 July 2023		
General Trias	1								
		Pre-school	Tertiary	All	24 July 2023	08:00	25 July 2023		
Naic	1								
		Pre-school	Tertiary	All	24 July 2023	08:00	25 July 2023		
Kawit	1								
		Pre-school	Tertiary	All	24 July 2023		25 July 2023		
Amadeo	1								
		Primary	Secondary	All	25 July 2023		26 July 2023		
Imus	1								
		Pre-school	Tertiary	All	25 July 2023		26 July 2023		
Trece Martires	1								
		Pre-school	Tertiary	All	24 July 2023		25 July 2023		
Maragondon	1								
		Pre-school	Tertiary	All	24 July 2023		25 July 2023		
Cavite City	1								
		Pre-school	Tertiary	All	26 July 2023		27 July 2023		
General Emilio Aguinaldo	1								
		Pre-school	Tertiary	All	27 July 2023	06:00	28 July 2023		
<b>LAGUNA</b>	30								
Province-Wide	30								
		Pre-school	Tertiary	All	24 July 2023		27 July 2023		
<b>RIZAL</b>	10								
Angono	1								
		Pre-school	Tertiary	All	25 July 2023		26 July 2023		
Binangonan	1								
		Pre-school	Tertiary	All	25 July 2023				
Morong	1								
		Pre-school	Tertiary	All	25 July 2023		27 July 2023		
Rodriguez (Montalban)	1								
		Pre-school	Secondary	All	25 July 2023		29 July 2023		
		Pre-school	Tertiary	All	27 July 2023		28 July 2023		
San Mateo	1								
		Pre-school	Secondary	All	25 July 2023		26 July 2023		

REGION   PROVINCE   CITY /MUNICIPALITY   BARANGAY		LEVEL FROM	LEVEL TO	TYPE	DATE OF SUSPENSION	TIME OF SUSPENSION	DATE RESUMED	TIME RESUMED	REMARKS
Tanay	1								
		Pre-school	Secondary	All	25 July 2023		27 July 2023		
Taytay	1								
		Pre-school	Tertiary	Public	24 July 2023	08:00	25 July 2023		
Cardona	1								
		Pre-school	Tertiary	All	25 July 2023	06:00	27 July 2023		
Teresa	1								
		Pre-school	Tertiary	All	24 July 2023		25 July 2023		
Cainta	1								
		Pre-school	Tertiary	All	26 July 2023		27 July 2023		
<b>QUEZON</b>	1								
Quezon	1								
		Pre-school	Secondary	All	25 July 2023		26 July 2023		
<b>MIMAROPA</b>	13								
<b>OCCIDENTAL MINDORO</b>	6								
Calintaan	1								
		Pre-school	Tertiary	All	25 July 2023	08:00	27 July 2023		Memorandum No. 2023-07-04
San Jose	1								
		Pre-school	Tertiary	All	25 July 2023	06:00	27 July 2023		
Magsaysay	1								
		Pre-school	Tertiary	All	25 July 2023	06:00	27 July 2023		MDRRMC Memorandum No. 15-2023
Santa Cruz	1								
		Pre-school	Tertiary	All	25 July 2023	06:00	27 July 2023		MDRRMC Advisory No. 2023-03
Paluan	1								
		Pre-school	Tertiary	All	25 July 2023	06:00	27 July 2023		
Mamburao	1								
		Pre-school	Tertiary	All	26 July 2023		28 July 2023		MDRRMC Memorandum dated 25 July 2023
<b>PALAWAN</b>	5								
Puerto Princesa	1								



REGION   PROVINCE   CITY /MUNICIPALITY   BARANGAY		LEVEL FROM	LEVEL TO	TYPE	DATE OF SUSPENSION	TIME OF SUSPENSION	DATE RESUMED	TIME RESUMED	REMARKS
		Pre-school	Tertiary	All	25 July 2023	13:00	26 July 2023		Memorandum Circular No. 014 series 2023 dated 25 July 2023
Culion	1								
		Pre-school	Tertiary	All	24 July 2023		26 July 2023		
El Nido (Bacuit)	1								
		Pre-school	Tertiary	All	25 July 2023	06:00	28 July 2023		
San Vicente	1								
		Pre-school	Tertiary	All	25 July 2023	06:00	27 July 2023		
Linapacan	1								
		Pre-school	Tertiary	All	25 July 2023	06:00	26 July 2023		
<b>ROMBLON</b>	<b>2</b>								
San Fernando	1								
		Pre-school	Tertiary	All	25 July 2023	08:00	26 July 2023	08:00	
Odiangan	1								
		Pre-school	Tertiary	All	25 July 2023	13:20	26 July 2023		Executive Order No. 07-003 series 2023
<b>REGION 5</b>	<b>13</b>								
<b>CAMARINES SUR</b>	<b>2</b>								
Caramoan	1								
		Primary	Secondary	All	23 July 2023		27 July 2023		Municipal Memo. 07/23/2023
Lagonoy	1								
		Pre-school	Tertiary	All	24 July 2023		27 July 2023		Municipal Memo 07/24/2023
<b>CATANDUANES</b>	<b>11</b>								
Province-Wide	11								
		Pre-school	Tertiary	All	24 July 2023		25 July 2023		Memorandum No. 188, s. 2023
<b>REGION 6</b>	<b>5</b>								
<b>NEGROS OCCIDENTAL</b>	<b>5</b>								
Bacolod	1								
		Pre-school	Tertiary	All	25 July 2023	12:01	27 July 2023		EO 34 S 2023
Murcia	1								
		Pre-school	Tertiary	All	26 July 2023	08:00	27 July 2023		EO 23 s. 2023
Himamaylan	1								

REGION   PROVINCE   CITY /MUNICIPALITY   BARANGAY		LEVEL FROM	LEVEL TO	TYPE	DATE OF SUSPENSION	TIME OF SUSPENSION	DATE RESUMED	TIME RESUMED	REMARKS
		Pre-school	Tertiary	All	26 July 2023		28 July 2023		EO 53 s. 2023
La Carlota	1								
		Pre-school	Tertiary	All	25 July 2023	12:00	27 July 2023		EO 29 S 2023
Ilog	1								
		Pre-school	Tertiary	Public	26 July 2023		27 July 2023		EO 07-01 S 2023
<b>REGION 8</b>	<b>6</b>								
<b>SAMAR</b>	<b>3</b>								
Catbalogan	1								
		Pre-school	Tertiary	All	24 July 2023		25 July 2023		EO NO. 07-009 s. 2023
Daram	1								
		Pre-school	Secondary	All	24 July 2023		25 July 2023		EO NO 09 s. 2023
Hinabangan	1								
		Pre-school	Secondary	All	24 July 2023		25 July 2023		EO NO. CPR-018 s. 2023
<b>BILIRAN</b>	<b>3</b>								
Naval	1								
		Pre-school	Tertiary	All	24 July 2023		25 July 2023		EO No. 52, s. 2023
Kawayan	1								
		Pre-school	Secondary	All	24 July 2023		25 July 2023		EO No. 18, s. 2023
Cabucgayan	1								
		Pre-school	Tertiary	All	24 July 2023	06:00	25 July 2023		EO No. 27 s. 2023
<b>CAR</b>	<b>46</b>								
<b>APAYAO</b>	<b>7</b>								
Province-Wide	7								
		Pre-school	Tertiary	All	25 July 2023	05:40	28 July 2023		Executive Order No. 66 S. 2012
<b>MOUNTAIN PROVINCE</b>	<b>1</b>								
Tadian	1								
		Pre-school	Secondary	Public	25 July 2023	06:40	31 July 2023	08:00	DepEd Order No. 37 s. 2022. Summer Classes and Summer Learning Camp of DEP-ED.
<b>BENGUET</b>	<b>2</b>								
Baguio	1								

REGION   PROVINCE   CITY /MUNICIPALITY   BARANGAY		LEVEL FROM	LEVEL TO	TYPE	DATE OF SUSPENSION	TIME OF SUSPENSION	DATE RESUMED	TIME RESUMED	REMARKS
		Pre-school	Tertiary	All	25 July 2023	16:10			Executive order no. 96 & 97 s. 2023. The suspension is extended to July 26, 2023
La Trinidad	1								
		Pre-school	Tertiary	All	26 July 2023	00:26	28 July 2023	08:00	Executive order no. 32-2023
<b>KALINGA</b>	8								
Province-Wide	8								
		Pre-school	Tertiary	All	25 July 2023	21:47	27 July 2023	05:00	The suspension is extended to July 26, 2023. No classes conducted in July
<b>ABRA</b>	27								
Province-Wide	27								
		Pre-school	Tertiary	All	25 July 2023	22:32	01 August 2023	08:00	PDRMMC issued Advisory no. 6. The suspension is extended to July 26, 2023.
<b>IFUGAO</b>	1								
Hungduan	1								
		Pre-school	Tertiary	All	26 July 2023	06:00			Executive order no. 49, s. 2023
<b>NCR</b>	17								
<b>NCR</b>	17								
Province-Wide	17								
		Pre-school	Tertiary	Public	24 July 2023		25 July 2023		
Muntinlupa	1								
		Pre-school	Tertiary	All	26 July 2023	12:00	27 July 2023	08:00	
Caloocan	1								
		Pre-school	Tertiary	All	27 July 2023	09:55	28 July 2023	08:00	

**WORK SUSPENSION as of (August 23, 2023 08:00)**

REGION   PROVINCE   CITY /MUNICIPALITY   BARANGAY		TYPE	DATE OF SUSPENSION	TIME OF SUSPENSION	DATE RESUMED	TIME RESUMED	REMARKS
<b>GRAND TOTAL</b>	362						
<b>REGION 1</b>	85						
<b>ILOCOS NORTE</b>	23						
Province-Wide	23						
		All	25 July 2023	20:00	31 July 2023		
<b>PANGASINAN</b>	7						
Bautista	1						
		Public	25 July 2023	13:00	31 July 2023	08:00	EO No. 072
Binmaley	1						
		Public	25 July 2023	12:00	31 July 2023	08:00	EO No. 38
Calasiao	1						
		Public	25 July 2023	14:00			
Agno	1						
		Public	25 July 2023	15:30	27 July 2023	08:00	Memorandum No. 066-2023
Bayambang	1						
		Public	25 July 2023	17:00	28 July 2023	05:00	EO No. 82 s. 2023
San Fabian	1						
		Public	25 July 2023	15:30	28 July 2023	08:00	Executive Order No. 28 series of 2023
Basista	1						
		Public	26 July 2023	08:00	27 July 2023	08:00	declaration of Mayor Jolly R. Resuello, work is suspended on July 26, 2023
<b>DAGUPAN</b>	1						
Dagupan	1						
		Public	25 July 2023	08:00			EO No. 15
<b>LA UNION</b>	20						
Province-Wide	20						
		Public	25 July 2023	15:00	28 July 2023	08:00	Executive Order 16 s 2023
San Fernando	1						
		Public	25 July 2023	15:00	28 July 2023		Executive Order no. 50-2023
<b>ILOCOS SUR</b>	34						
Vigan	1						

REGION   PROVINCE   CITY /MUNICIPALITY   BARANGAY		TYPE	DATE OF SUSPENSION	TIME OF SUSPENSION	DATE RESUMED	TIME RESUMED	REMARKS
		All	26 July 2023	08:00	31 July 2023		Acting Mayor Randy Singson suspends work and classes , public and private , tomorrow July 26, 2023. This is to ensure public safety as regards PAGASA forecast of heavy rains and gusty winds brought about by Egay.
Santa	1						
		Public	26 July 2023	08:00	31 July 2023		Executive Order to follow Executive Order no. 102 Series of 2023 - An Executive order declaring the Suspension of work in the Government Offices within the Territorial Jurisdiction of the Municipality of Santa, Ilocos Sur on July 26, 2023 due to Super Typhoon EGAY.
Caoayan	1						
		All	26 July 2023	08:00	31 July 2023		Per the Acting Municipal Mayor Juan Paolo S. Ancheta. To follow EO.
Province-Wide	34						
		Public	25 July 2023	08:00	31 July 2023		Office of the Governor Executive Order No. 26 Series of 2023. -An order extending the suspension of classes in all levels of the public and private schools and work in public offices in the Province of Ilocos Sur until 26 July 2023 due to Super Typhoon "EGAY"
<b>REGION 2</b>	<b>63</b>						
<b>BATANES</b>	<b>6</b>						
Province-Wide	6						
		Public	25 July 2023	17:00	27 July 2023	08:00	Declared by LCE through EO No. 19 series of 2023
<b>CAGAYAN</b>	<b>29</b>						
Abulug	1						
		All	25 July 2023		28 July 2023	08:00	Declared by the Governor (Government and Private)

REGION   PROVINCE   CITY /MUNICIPALITY   BARANGAY		TYPE	DATE OF SUSPENSION	TIME OF SUSPENSION	DATE RESUMED	TIME RESUMED	REMARKS
Alcala	1						
		All	25 July 2023	17:00	27 July 2023	08:00	Declared by LCE - Government and Private (EO to follow)
Allacapan	1						
			25 July 2023	15:00	27 July 2023	08:00	Declared by LCE through EO No. 35 s. of 2023
Amulung	1						
		All	25 July 2023	17:00	27 July 2023	08:00	Declared by LCE through 30 s. of 2023
Baggao	1						
		All	25 July 2023	17:00	27 July 2023	08:00	Declared by LCE through 179 s. of 2023
Buguey	1						
		All	25 July 2023	22:00	27 July 2023	08:00	Waiting for EO
Calayan	1						
		Public	25 July 2023	01:00	27 July 2023	08:00	Declared by through EO no. 28 series of 2023
Lal-lo	1						
		All	25 July 2023	17:00	27 July 2023	08:00	Declared by LCE through 21 s. of 2023
Lasam	1						
		All	25 July 2023	23:00	27 July 2023	08:00	
Pamplona	1						
			25 July 2023	06:00	28 July 2023	08:00	Declared by LCE through EO No. 21 series of 2023
Province-Wide	29						
		All	25 July 2023	15:00	27 July 2023	08:00	Declared by the Governor (Government and Private)
Santa Praxedes	1						
		All	25 July 2023	05:00	27 July 2023	08:00	Declared by LCE through EO No. 27 series of 2023
Solana	1						
			24 July 2023	15:30	27 July 2023	08:00	Declared by LCE through EO No. 33 s. of 2023
Tuao	1						
		All	25 July 2023	05:00	27 July 2023	08:00	Declared by LCE through EO No. 10 series of 2023
Tuguegarao	1						

REGION   PROVINCE   CITY /MUNICIPALITY   BARANGAY		TYPE	DATE OF SUSPENSION	TIME OF SUSPENSION	DATE RESUMED	TIME RESUMED	REMARKS
			25 July 2023	16:00	27 July 2023	08:00	Declared by LCE through EO No. 10 s. of 2023
<b>ISABELA</b>	7						
Ilagan	1						
		All	25 July 2023		27 July 2023	08:00	Declared by LCE through EO no. 21 series of 2023
Maconacon	1						
		All	25 July 2023	14:18	27 July 2023	08:00	Declared by LCE through EO No. 55 series of 2023
San Mateo	1						
		All	26 July 2023	08:00	27 July 2023	08:00	Declared by EO no. 14 series of 2023
Palanan	1						
			25 July 2023		26 July 2023	08:00	Declared by LCE through a Memo
Cauayan	1						
		All	26 July 2023	08:00	27 July 2023	08:00	EO 44s 2023
Delfin Albano (Magsaysay)	1						
		All	26 July 2023		27 July 2023	08:00	EO 29 S 2023
San Agustin	1						
		All	26 July 2023		27 July 2023	08:00	EO 24 S 2023
<b>NUEVA VIZCAYA</b>	15						
Province-Wide	15						
			26 July 2023		27 July 2023	08:00	
<b>QUIRINO</b>	6						
Province-Wide	6						
			26 July 2023		27 July 2023	08:00	Declared by the Governor (EO No. 19)
<b>REGION 3</b>	76						
<b>AURORA</b>	4						
BALER	1						
		All	26 July 2023		26 July 2023		MDRRMC Advisory
DILASAG	1						
		Public	24 July 2023		24 July 2023		MDRRMC Advisory
SAN LUIS	1						
		Public	26 July 2023		26 July 2023		MDRRMC Directive No. 09, s 2023

REGION   PROVINCE   CITY /MUNICIPALITY   BARANGAY		TYPE	DATE OF SUSPENSION	TIME OF SUSPENSION	DATE RESUMED	TIME RESUMED	REMARKS
MARIA AURORA	1						
		Public	26 July 2023		26 July 2023		MDRRMC Advisory No. 2
<b>BATAAN</b>	12						
ABUCAY	1						
		Public	26 July 2023		31 July 2023		
BAGAC	1						
		Public	26 July 2023		31 July 2023		
BALANGA CITY	1						
		Public	26 July 2023		31 July 2023		
DINALUPIHAN	1						
		Public	26 July 2023		31 July 2023		
HERMOSA	1						
		Public	26 July 2023		31 July 2023		
LIMAY	1						
		Public	26 July 2023		31 July 2023		
MARIVELES	1						
		Public	26 July 2023		31 July 2023		
MORONG	1						
		Public	26 July 2023		31 July 2023		
ORANI	1						
		Public	26 July 2023		31 July 2023		
ORION	1						
		Public	26 July 2023		31 July 2023		
PILAR	1						
		Public	26 July 2023		31 July 2023		
SAMAL	1						
		Public	26 July 2023		31 July 2023		
<b>BULACAN</b>	24						
ANGAT	1						
		Public	28 July 2023		01 August 2023		
BALAGTAS	1						
		Public	28 July 2023		01 August 2023		
BALIUAG	1						
		Public	28 July 2023		01 August 2023		
BOCAUE	1						



REGION   PROVINCE   CITY /MUNICIPALITY   BARANGAY		TYPE	DATE OF SUSPENSION	TIME OF SUSPENSION	DATE RESUMED	TIME RESUMED	REMARKS
		Public	28 July 2023		01 August 2023		
BULACAN	1						
		Public	28 July 2023		01 August 2023		
BUSTOS	1						
		Public	28 July 2023		01 August 2023		
CALUMPIT	1						
		Public			01 August 2023		Memorandum Circular No. 131, Series of 2023
Doña Remedios Trinidad	1						
		Public	28 July 2023		01 August 2023		
GUIGUINTO	1						
		Public	28 July 2023		01 August 2023		
HAGONOY	1						
		Public	28 July 2023		01 August 2023		
MALOLOS CITY	1						
		Public	01 August 2023		01 August 2023		
MARILAO	1						
		Public	28 July 2023		01 August 2023		
MEYCAUAYAN	1						
		Public	31 July 2023		01 August 2023		
NORZAGARAY	1						
		Public	28 July 2023		01 August 2023		
OBANDO	1						
		Public	28 July 2023		01 August 2023		
PANDI	1						
		Public	28 July 2023		01 August 2023		
PAOMBONG	1						
		Public	28 July 2023		01 August 2023		
PLARIDEL	1						
		Public	28 July 2023		01 August 2023		
PULILAN	1						
		Public	28 July 2023		01 August 2023		
SAN ILDEFONSO	1						
		Public	28 July 2023		01 August 2023		

REGION   PROVINCE   CITY /MUNICIPALITY   BARANGAY		TYPE	DATE OF SUSPENSION	TIME OF SUSPENSION	DATE RESUMED	TIME RESUMED	REMARKS
SAN JOSE DEL MONTE	1						
		Public	28 July 2023		01 August 2023		
SAN MIGUEL	1						
		Public	28 July 2023		01 August 2023		
SAN RAFAEL	1						
		Public	28 July 2023		01 August 2023		
SANTA MARIA	1						
		Public	28 July 2023		01 August 2023		
<b>PAMPANGA</b>	<b>21</b>						
APALIT	1						
		Public	27 July 2023		31 July 2023		Executive Order No. 21-2023
ARAYAT	1						
		Public	27 July 2023		31 July 2023		Executive Order No. 21-2023
BACOLOR	1						
		Public	27 July 2023		31 July 2023		Executive Order No. 21-2023
CANDABA	1						
		Public	01 August 2023		02 August 2023		
FLORIDABLANCA	1						
		Public	27 July 2023		03 August 2023		Executive Order No. 21-2023
GUAGUA	1						
		Public	27 July 2023		04 August 2023		Executive Order No. 21-2023
LUBAO	1						
		Public	27 July 2023		05 August 2023		Executive Order No. 21-2023
MABALACAT CITY	1						
		Public	27 July 2023		06 August 2023		Executive Order No. 21-2023
MACABEBE	1						
		Public	02 August 2023		03 August 2023		02 - 03 August 2023 (LCE Memorandum)
MAGALANG	1						
		Public	27 July 2023		31 July 2023		Executive Order No. 21-2023

REGION   PROVINCE   CITY /MUNICIPALITY   BARANGAY		TYPE	DATE OF SUSPENSION	TIME OF SUSPENSION	DATE RESUMED	TIME RESUMED	REMARKS
MASANTOL	1						
		Public	01 August 2023		03 August 2023		01 - 02 August 2023 (LCE Memorandum)
MEXICO	1						
		Public	27 July 2023		31 July 2023		Executive Order No. 21-2023
MINALIN	1						
		Public	01 August 2023		02 August 2023		Adopted Work from Home and Skeleton Work Force Schedule (LCE Memorandum No. 52)
PORAC	1						
		Public	27 July 2023		31 July 2023		Executive Order No. 21-2023
CITY OF SAN FERNANDO	1						
		Public	27 July 2023		31 July 2023		Executive Order No. 21-2023
SAN LUIS	1						
		Public	27 July 2023		31 July 2023		Executive Order No. 21-2023
SAN SIMON	1						
		Public	31 July 2023		12 August 2023		07-11 Aug 2023 (EO No. 44); 31 July 2023 to 04 August 2023 (LCE Memorandum)
SANTA ANA	1						
		Public	27 July 2023		31 July 2023		Executive Order No. 21-2023
SANTA RITA	1						
		Public	27 July 2023		31 July 2023		Executive Order No. 21-2023
SANTO TOMAS	1						
		Public	27 July 2023		31 July 2023		Executive Order No. 21-2023
SASMUAN	1						
		Public	27 July 2023		31 July 2023		Executive Order No. 21-2023
<b>TARLAC</b>	1						
CAMILING	1						
		All	31 July 2023		01 August 2023		
<b>ZAMBALES</b>	13						

REGION   PROVINCE   CITY /MUNICIPALITY   BARANGAY		TYPE	DATE OF SUSPENSION	TIME OF SUSPENSION	DATE RESUMED	TIME RESUMED	REMARKS
Province-Wide	13						
		All	26 July 2023		28 July 2023		
<b>ANGELES</b>	1						
Angeles	1						
			24 July 2023		28 July 2023		
<b>CALABARZON</b>	17						
<b>CAVITE</b>	13						
Bacoor	1						
		Public	24 July 2023	08:00	25 July 2023		
Dasmariñas	1						
		Public	24 July 2023	08:00	25 July 2023		
Tagaytay	1						
		Public	24 July 2023	08:00	25 July 2023		
Noveleta	1						
		Public	24 July 2023	08:00	25 July 2023		
Alfonso	1						
		Public	24 July 2023	08:00	25 July 2023		
General Trias	1						
		Public	24 July 2023	08:00	25 July 2023		
Naic	1						
		Public	24 July 2023	08:00	25 July 2023		
Kawit	1						
		Public	24 July 2023		25 July 2023		
Trece Martires	1						
		Public	24 July 2023		25 July 2023		
Maragondon	1						
		Public	24 July 2023		25 July 2023		
General Emilio Aguinaldo	1						
		Public	26 July 2023	12:00	27 July 2023		
Imus	1						
		Public	26 July 2023		27 July 2023		
Magallanes	1						
		Public	27 July 2023		31 July 2023		
<b>LAGUNA</b>	1						
Santa Cruz	1						

REGION   PROVINCE   CITY /MUNICIPALITY   BARANGAY		TYPE	DATE OF SUSPENSION	TIME OF SUSPENSION	DATE RESUMED	TIME RESUMED	REMARKS
		Public	25 July 2023		26 July 2023		
<b>RIZAL</b>	3						
Taytay	1						
		Public	24 July 2023	08:00	26 July 2023		
Cardona	1						
		Public	24 July 2023	06:00	25 July 2023		
		Public	25 July 2023		26 July 2023		
Teresa	1						
		Public	25 July 2023				
<b>MIMAROPA</b>	20						
<b>ROMBLON</b>	6						
San Fernando	1						
		All	25 July 2023	08:00	26 July 2023	08:00	Memorandum Order No. 31 s 2023 Office of the Mayor
San Jose	1						
		All	25 July 2023	08:00	26 July 2023	08:00	Office Memorandum No. 34 Office of the Municipal Mayor
Ferrol	1						
		All	25 July 2023	13:30	26 July 2023	08:00	Memorandum Circular 003-2023
Odiongan	1						
		All	25 July 2023	13:30	26 July 2023	08:00	Office Order No. 07-003 series 2023
San Agustin	1						
		All	25 July 2023	12:00	26 July 2023	08:00	
San Andres	1						
		All	25 July 2023	12:00	26 July 2023	08:00	
<b>OCCIDENTAL MINDORO</b>	4						
Magsaysay	1						
		All	25 July 2023		27 July 2023		MDRRMC Memorandum No. 11-2023
Calintaan	1						
		All	25 July 2023	08:00	27 July 2023		
Santa Cruz	1						
		All	25 July 2023		27 July 2023		

REGION   PROVINCE   CITY /MUNICIPALITY   BARANGAY		TYPE	DATE OF SUSPENSION	TIME OF SUSPENSION	DATE RESUMED	TIME RESUMED	REMARKS
Mamburao	1						
		All	26 July 2023		27 July 2023		MDRRMC Memorandum dated 25 July 2023
<b>PALAWAN</b>	<b>8</b>						
El Nido (Bacuit)	1						
		All	25 July 2023	06:00	27 July 2023		Memorandum Order No. 23-138 Office of the Municipal Mayor
San Vicente	1						
		All	25 July 2023	06:00	26 July 2023		
Puerto Princesa	1						
		All	25 July 2023	13:00	26 July 2023		Memorandum Circular No. 014 series 2023 dated 25 July 2023 Resumed as of 09:00am, 26 July, 2023
Culion	1						
		All	24 July 2023		27 July 2023		
Linapacan	1						
		All	25 July 2023	12:31	26 July 2023		
Agutaya	1						
		All	25 July 2023	13:00	26 July 2023		
Dumaran	1						
		All	25 July 2023	13:00	26 July 2023		
Brookes Point	1						
		All	25 July 2023	13:00	26 July 2023		
<b>ORIENTAL MINDORO</b>	<b>2</b>						
Mansalay	1						
		Public	25 July 2023	12:00	26 July 2023	08:00	
Naujan	1						
		Public	27 July 2023	04:00	28 July 2023	08:00	
<b>REGION 5</b>	<b>11</b>						
<b>CATANDUANES</b>	<b>11</b>						
Province-Wide	11						
		Public	24 July 2023		25 July 2023		Memorandum no. 189, s. 2023
<b>REGION 6</b>	<b>8</b>						

REGION   PROVINCE   CITY /MUNICIPALITY   BARANGAY		TYPE	DATE OF SUSPENSION	TIME OF SUSPENSION	DATE RESUMED	TIME RESUMED	REMARKS
<b>NEGROS OCCIDENTAL</b>	7						
Enrique B. Magalona (Saravia)	1						
		Public	25 July 2023		27 July 2023		EO 71 dtd 25 Jul 2023
Silay	1						
		Public	25 July 2023	12:00	27 July 2023	13:00	EO 7-25-25-36
		Public	27 July 2023	07:00	28 July 2023		EO no. 7-25-23-38
Murcia	1						
		Public	26 July 2023		27 July 2023		EO 23 s. 2023
Himamaylan	1						
		Public	26 July 2023		28 July 2023		EO 53 s. 2023
La Carlota	1						
		Public	25 July 2023	12:00	27 July 2023		EO 29 S 2023
Ilog	1						
		Public	26 July 2023		27 July 2023		EO-07-01 Series 2023
Candoni	1						
		Public	26 July 2023		28 July 2023		Office Memorandum No. 2023-011
<b>ANTIQUE</b>	1						
Belison	1						
		Public	25 July 2023		26 July 2023		EO to follow
<b>REGION 8</b>	5						
<b>BILIRAN</b>	3						
Naval	1						
		All	24 July 2023		25 July 2023		EO No. 52, s. 2023
Kawayan	1						
		All	24 July 2023		25 July 2023		EO No. 18, s. 2023
Cabucgayan	1						
			24 July 2023		25 July 2023		EO No. 27 s. 2023
<b>SAMAR</b>	2						
Catbalogan	1						
		Public	24 July 2023		25 July 2023		EO No. 07-009, s. 2023
Hinabangan	1						
		All	24 July 2023		25 July 2023		EO No. CPR-018 s. 2023
<b>CAR</b>	60						
<b>ABRA</b>	27						

REGION   PROVINCE   CITY /MUNICIPALITY   BARANGAY		TYPE	DATE OF SUSPENSION	TIME OF SUSPENSION	DATE RESUMED	TIME RESUMED	REMARKS
Province-Wide	27						
		Public	26 July 2023	22:32	01 August 2023		PDRRMC issued Advisory no. 6. The suspension is extended to July 26, 2023
<b>BENGUET</b>	14						
Province-Wide	14						
		All	26 July 2023	05:00			
Baguio	1						
		All	25 July 2023	16:10			Executive order no. 96 & 97 s. 2023. The suspension is extended to July 26, 2023
Atok	1						
		Public	26 July 2023		28 July 2023	08:00	Government work suspended for 26 July 2023
Bokod	1						
		Public	26 July 2023				Government work suspended for 26 July 2023
Buguias	1						
		All	25 July 2023	19:45			Suspension is on July 26, 2023
Itogon	1						
		Public	26 July 2023		28 July 2023	05:00	Government work suspended for 26 July 2023
Tuba	1						
		All	26 July 2023		28 July 2023	05:00	Executive Order No. 054-07-2023
		Public	26 July 2023		28 July 2023	05:00	Government Work Suspended for 26 July 2023
Kabayan	1						
		Public	26 July 2023		28 July 2023	08:00	Government work suspended for 26 July 2023
Kapangan	1						
		Public	25 July 2023	21:56	28 July 2023	08:00	Government work suspended for 26 July 2023
Kibungan	1						



REGION   PROVINCE   CITY /MUNICIPALITY   BARANGAY		TYPE	DATE OF SUSPENSION	TIME OF SUSPENSION	DATE RESUMED	TIME RESUMED	REMARKS
		Public	26 July 2023				Suspension of Work in Government Offices for 26 July 2023.
La Trinidad	1						
		Public	26 July 2023	00:26	28 July 2023		Executive order no. 32-2023
Mankayan	1						
		All	26 July 2023				
Sablan	1						
		Public	26 July 2023		28 July 0023	08:00	Government Work Suspended for 26 July 2023
Tublay	1						
		Public	26 July 2023		28 July 2023	08:00	Government Work Suspended for 26 July 2023
<b>IFUGAO</b>	1						
Hungduan	1						
		All	26 July 2023	07:00			Executive no. 49, s. 2023
<b>KALINGA</b>	8						
Tanudan	1						
		Public	25 July 2023	08:32	27 July 2023		Executive order no. 36, s. 2023
Province-Wide	8						
		All	25 July 2023	15:00	27 July 2023		Memorandum Order No. 290 series 2023. The suspension is extended to July 26, 2023.
<b>MOUNTAIN PROVINCE</b>	3						
Barlig	1						
		Public	26 July 2023		28 July 2023	07:00	
Sabangan	1						
		All	26 July 2023	05:57	28 July 2023		Executive Order No 2023-20
Bauko	1						
		Public	26 July 2023		28 July 2023		
<b>APAYAO</b>	7						
Province-Wide	7						
		All	25 July 2023		27 July 2023		
<b>NCR</b>	17						

REGION   PROVINCE   CITY /MUNICIPALITY   BARANGAY		TYPE	DATE OF SUSPENSION	TIME OF SUSPENSION	DATE RESUMED	TIME RESUMED	REMARKS
<b>NCR</b>	17						
Province-Wide	17						
		Public	24 July 2023		25 July 2023		

**DECLARATION OF STATE OF CALAMITY as of (August 23, 2023 08:00)**

REGION   PROVINCE   CITY /MUNICIPALITY   BARANGAY		TYPE	RESOLUTION NUMBER	RESOLUTION DATE	REMARKS
<b>GRAND TOTAL</b>	254				
<b>REGION 1</b>	64				
<b>ILOCOS NORTE</b>	23				
Province-Wide	23				
		Province	169-2023	27 July 2023	
<b>LA UNION</b>	2				
Luna	1				
		City/ Municipality	190	28 July 2023	
Bangar	1				
		City/ Municipality	2023-145	28 July 2023	
<b>PANGASINAN</b>	4				
Mangatarem	1				
		City/ Municipality	264-2023	31 July 2023	
Santa Barbara	1				
		City/ Municipality	2023-221	31 July 2023	
Binmaley	1				
		City/ Municipality	125	01 August 2023	
Lingayen	1				
		City/ Municipality	475	04 August 2023	
<b>ILOCOS SUR</b>	34				
Province-Wide	34				
		Province	0364	27 July 2023	
<b>DAGUPAN</b>	1				
Dagupan	1				
		City/ Municipality	8073-2023	28 July 2023	

REGION   PROVINCE   CITY /MUNICIPALITY   BARANGAY		TYPE	RESOLUTION NUMBER	RESOLUTION DATE	REMARKS
<b>REGION 2</b>	29				
<b>CAGAYAN</b>	29				
Province-Wide	29				
		Province	2023-11-502	31 July 2023	
Sanchez-Mira					
		City/ Municipality	2023-132	27 July 2023	
Abulug					
		City/ Municipality	42-2023	27 July 2023	
Santa Praxedes					
		City/ Municipality	152-2023	27 July 2023	
Calayan					
		City/ Municipality	93 series 2023	28 July 2023	
Lal-lo					
		City/ Municipality	22 series 2023	27 July 2023	
<b>REGION 3</b>	75				
<b>BATAAN</b>	12				
Province-Wide	12				
		Province	Sanguniang Panlalawigan Resolution No. 321	29 July 2023	Resolution Declaring a state of calamity in the province of Bataan due to the effects of southwest monsoon (Habagat) Enhanced by Typhoon 'Egay' (DOKSURI)
<b>BULACAN</b>	24				
Province-Wide	24				
		Province	Kapasiyahan Blg. 579-T'2023	31 July 2023	Isang Kapasiyahan Nagdedeklara ng 'State of Calamity' sa Buong Lalawigan ng Bulacan Dahilan sa Epekto at Pinsala ng Bagyong Egay
Calumpit					
		City/ Municipality	Municipal Resolution No. 133-2023	29 July 2023	Resolution declaring the Municipality of Calumpit, Bulacan under the state of Calamity his 29th day of July 2023
Paombong					
		City/ Municipality	Paombong MDRRMC Resolution No. 04-2023	29 July 2023	Resolution Declaring State of Calamity in the Municipality of Paombong due to Typhoon Egay, Habagat, Dam Release and High Tide
Pulilan					

REGION   PROVINCE   CITY /MUNICIPALITY   BARANGAY		TYPE	RESOLUTION NUMBER	RESOLUTION DATE	REMARKS
		City/ Municipality	Kapasiyahan Blg. 11-156-2023	30 July 2023	Kapasiyahan na nagpapahayag na ang buong Bayan ng Pulilan, Bulacan ay sumailalim sa 'Statement of Calamity' dulot ng Bagyong Egay at pinalikas na Hanging Habagat
Hagonoy					
		City/ Municipality	SB Resolution Blg. 2023-87	30 July 2023	Kapasiyahan na Nagsasailalim sa 'State of Calamity' sa Bayan ng Hagonoy, Bulacan dahil sa Malawakang Pagbaha Dulot ng Bagyong Egay na Pinataas oa ng Tubig Kalakhan; waiting for copy of the resolution
Marilao					
		City/ Municipality	Resolution no. 118 Series of 2023	29 July 2023	Resolution Declaring a state of calamity in the municipality of Marilao, Province of Bulacan, and for other purposes
San Ildefonso					
		City/ Municipality	Municipal resolution No. 2023-222	30 July 2023	A Resolution Declaring the Municipality of San Ildefonso, Bulacan, Under a State of Calamity due to the Impact of Typhoon Egay (Doksuri) and Southwest Monsoon (Habagat)
<b>NUEVA ECIJA</b>	1				
Zaragoza	1				
		City/ Municipality	Resolution No. 92 S-2023	29 July 2023	Resolution Declaring the Entire Municipality of Zaragosa, Nueva Ecija Under State of Calamity due to Floodings Brought by Typhoon Egay and Authorizing the Local Chief Executive (LCE) to Release Fund from the Municipality's Calamity Fund for Immediate Relief and Other Disaster Operations
<b>PAMPANGA</b>	21				
Province-Wide	21				
		Province	Resolution No. 8058	31 July 2023	A Resolution Declaring the Province of Pampanga under a State of Calamity due to the effects of the Southwest Monsoon enhanced by tropical cyclones Egay and Falcon
Macabebe					

REGION   PROVINCE   CITY /MUNICIPALITY   BARANGAY		TYPE	RESOLUTION NUMBER	RESOLUTION DATE	REMARKS
		City/ Municipality	Resolution No. 188 s. 2023	29 July 2023	A Resolution declaring the Municipality of Macabebe under the State of Calamity brought about by the onslaught of Typhoon Dodong, Super Typhoon Egay and by the continuous downpour of Heavy Monsoon Rains
Masantol					
		City/ Municipality	Resolution No. 2023-098	31 July 2023	A Resolution declaring the Municipality of Masantol, Pampanga under the State of Calamity brought about by the onslaught of Typhoon Dodong & Super Typhoon Egay
Minalin					
		City/ Municipality	Resolution No. 182 s. 2023	29 July 2023	Resolution declaring the Municipality of Minalin, Pampanga under the state of Calamity his 29th day of July 2023
San Luis					
		City/ Municipality	Resolution No. 66 s. 2023	29 July 2023	A Resolution declaring the Municipality of San Luis, Pampanga under the State of Calamity due to Tropical Storm Dodong, Super Typhoon Egay and Current Southwest Monsoon Habagat
San Simon					
		City/ Municipality	Resolution No. '23-040	29 July 2023	A Resolution declaring State of Calamity in the Municipality of San Simon, Pampanga due to the effects of Typhoon Egay and Southwest Monsoon and the possible impact of Tropical Depression Falcon
Santo Tomas					
		City/ Municipality	Resolution No. 146-2023	30 July 2023	Declaring a State of Calamity in the Municipality of Sto. Tomas, Pampanga due to the damages caused by incessant rains brought by the onslaught of Typhoon Egay and Falcon prolonged by Southwest Monsoon or Habagat
<b>TARLAC</b>	<b>4</b>				
Camiling	1				

REGION   PROVINCE   CITY /MUNICIPALITY   BARANGAY		TYPE	RESOLUTION NUMBER	RESOLUTION DATE	REMARKS
		City/ Municipality	Resolution No. 147 Series of 2023	29 July 2023	Resolution declaring a state of Calamity in the Municipality of Camiling, Tarlac this 29th day of July 2023
Ramos	1				
		City/ Municipality	SB Resolution 082-2023	31 July 2023	A Sanggunianang Bayan Resolution declaring the entire Municipality of Ramos, Tarlac Under a State of Calamity due to the aftermath of Typhoon Egay and Southwest Monsoon (Habagat) enhanced by Typhoon Falcon
Paniqui	1				
		City/ Municipality	Resolution No. 085 Series of 2023	01 August 2023	Resolution declaring the Municipality of Paniqui under a State of Calamity
Moncada	1				
		City/ Municipality	Resolution No. 83, Series of 2023	07 August 2023	Resolution declaring the Municipality of of Moncada, Tarlac Under a State of Calamity due to the aftermath and damages brought by Typhoon Egay, Southwest Monsoon (Habagat), and Typhoon Falcon
<b>ZAMBALES</b>	13				
Province-Wide	13				
		Province	RESOLUTION NO. 2023-295	01 August 2023	Resolution declaring a State of Calamity in the entire Province of Zambales effective August 01 2023 due to the massive damages to livelihood and infrastructure as a result of the heavy rains brought about by the Southwest Monsoon and Typhoon EGAY
San Marcelino					
		City/ Municipality	Resolution-2023-110	04 August 2023	Declaring the Municipality of San Marcelino under a State of Calamity due to adverse impacts of TY Egay, TS Falcon, and the enhanced Southeast Monsoon
<b>CALABARZON</b>	25				
<b>CAVITE</b>	23				
Province-Wide	23				
		Province	2639-2023	27 July 2023	
<b>RIZAL</b>	2				

REGION   PROVINCE   CITY /MUNICIPALITY   BARANGAY		TYPE	RESOLUTION NUMBER	RESOLUTION DATE	REMARKS
Piililla	1				
		City/ Municipality	64	08 August 2023	
Cardona	1				
		City/ Municipality	70	28 July 2023	
<b>MIMAROPA</b>	<b>2</b>				
<b>OCCIDENTAL MINDORO</b>	<b>2</b>				
Sablayan	1				
		City/ Municipality	Resolution No. 2023-GGM186	26 July 2023	
Santa Cruz	1				
		City/ Municipality	Resolution No. 2023-088	31 July 2023	
<b>CAR</b>	<b>59</b>				
<b>ABRA</b>	<b>27</b>				
Province-Wide	27				
		Province	143	28 July 2023	
<b>APAYAO</b>	<b>7</b>				
Province-Wide	7				
		Province	110	29 July 2023	
<b>MOUNTAIN PROVINCE</b>	<b>10</b>				
Province-Wide	10				
		Province	2023-360	28 July 2023	
<b>BENGUET</b>	<b>14</b>				
Province-Wide	14				
		Province	2023-688	02 August 2023	
<b>IFUGAO</b>	<b>1</b>				
Tinoc	1				
		City/ Municipality	2023-267	31 July 2023	

**PRE-EMPTIVE EVACUATION as of (August 23, 2023 08:00)**

REGION   PROVINCE   CITY /MUNICIPALITY   BARANGAY		FAMILIES	MALE	FEMALE	TOTAL	REMARKS
<b>GRAND TOTAL</b>	106	3,480	0	0	17,349	
<b>REGION 1</b>	48	910	0	0	2,951	
<b>LA UNION</b>	9	258	0	0	766	

REGION   PROVINCE   CITY /MUNICIPALITY   BARANGAY		FAMILIES	MALE	FEMALE	TOTAL	REMARKS
Agoo	1	3	0	0	12	
San Nicolas West, Sta. Barbara, Sta. Rita Central		3	0	0	12	
Bangar	1	202	0	0	554	
Nagsabaran, Luzong Norte, Mindoro		202	0	0	554	
Bauang	1	17	0	0	58	
PNW, Payocpoc Sur, Pudoc, Pugo, Santiago, Urayong, Disso-or, Parian Este		17	0	0	58	
Burgos	1	1	0	0	4	
Dalacdac		1	0	0	4	
Caba	1	11	0	0	28	
Santiago Norte		11	0	0	28	
Naguillan	1	10	0	0	42	
Al-Alinao Norte, Bariquir, Dallipaoen, Gusing Sur, San Antonio		10	0	0	42	
Pugo	1	2	0	0	7	
Ambalite		2	0	0	7	
Rosario	1	1	0	0	5	
Rabon		1	0	0	5	
San Fernando City	1	11	0	0	56	
Carlatan, Ilocanos Sur, San Agustin		11	0	0	56	
<b>ILOCOS NORTE</b>	<b>7</b>	<b>190</b>	<b>0</b>	<b>0</b>	<b>589</b>	
Adams	1	2	0	0	6	
Adams		2	0	0	6	RURAL HEALTH UNIT
Bacarra	1	20	0	0	58	
Natba , Casilian		20	0	0	58	Bacarra Evacuation Center
Badoc	1	18	0	0	84	
LACUBEN		18	0	0	84	MUNICIPAL HALL ANNEX
Bangui	1	8	0	0	39	
LANAO		8	0	0	39	BRGY LANAO- BRGYHALL
Banna	1	27	0	0	106	
BUGASI, BARBARANGAY, MACAYEPYEP		27	0	0	106	BUGASI ELEMENTARY SCHOOL AND BRGY. HALL, BARBARANGAY ELEM. SCHOOL AND REGIONAL EVACUATION CENTER, MACAYEPYEP ELEM SCHOOL
Batac City	1	8	0	0	20	



REGION   PROVINCE   CITY /MUNICIPALITY   BARANGAY		FAMILIES	MALE	FEMALE	TOTAL	REMARKS
RICARTE		8	0	0	20	CITY HALL EVACUATION CENTER
Pagudpud	1	107	0	0	276	
CAPARISPISAN, PASALENG, PANCIAN, BURAYOC		107	0	0	276	NLREC EVACUATION CENTER, PASALENG ELEM. SCHOOL AND PASALENG NATIONAL HS, PANCIAN ELEM. SCHOOL
<b>ILOCOS SUR</b>	<b>32</b>	<b>462</b>	<b>0</b>	<b>0</b>	<b>1,596</b>	
Sto. Domingo	1	6	0	0	12	
Paras		6	0	0	12	
Sigay	2	1	0	0	13	
San Ramon		0	0	0	10	Flash flood prone areas, 5 persons inside evac, and 5 persons outside evacuation, Relief goods distributed to affected families
Abaccan		1	0	0	3	Laborers were evacuated at BHS Abaccan
Burgos	1	26	0	0	59	
Mapanit		26	0	0	59	26 families with 59 individuals inside the Bessang evacuation center and 3 families with 8 individuals outside the evacuation center. Due to the presence of tension cracks at the mountain.
Candon City	1	1	0	0	4	
Calumbuyan		1	0	0	4	
Santa Lucia	8	266	0	0	968	
Ayusan		14	0	0	51	14 families with 51 individuals inside the Municipal Building, Chapel and Day Care Center and 23 families with 91 individuals outside the evacuation center.
Bani		92	0	0	377	92 families with 35 individuals inside the Barangay Hall.
Bao-as		32	0	0	126	9 families with 35 individuals inside the Old Municipal Building, Barangay Hall and 23 families with 91 individuals outside the evacuation center.

REGION   PROVINCE   CITY /MUNICIPALITY   BARANGAY		FAMILIES	MALE	FEMALE	TOTAL	REMARKS
Barangobong		5	0	0	13	5 families with 13 individuals outside the evacuation center.
Cabaritan		29	0	0	104	4 families with 13 individuals inside the Barangay Hall and 25 families with 91 individuals outside the evacuation center.
Catayagan		70	0	0	210	70 families with 210 individuals outside the evacuation center.
Namatican		22	0	0	82	22 families with 82 individuals outside the evacuation center.
Nangalisan		2	0	0	5	2 families with 5 individuals inside the Old Municipal Building.
Sta Lucia	4	55	0	0	222	
Paoc Norte		14	0	0	55	14 families with 55 individuals inside the Chapel and Day Care Center.
Paratong		8	0	0	30	7 families with 26 individuals inside the Old Municipal Building and 1 family with 4 individuals outside the evacuation center.
Quinabalayanan		13	0	0	40	1 family with 4 individuals inside the Old Municipal Building and 12 families with 36 individuals outside the evacuation center.
Vical		20	0	0	97	20 families with 97 individuals
Sta Cruz	15	107	0	0	318	
Babayoan		3	0	0	13	3 families with 13 individuals
Bacsayan		2	0	0	5	2 families with 5 individuals
Besalan		7	0	0	24	7 families with 24 individuals
Casilagan		1	0	0	3	1 family with 3 individuals
Poblacion		2	0	0	7	2 families with 7 individuals
Pidpid		2	0	0	6	2 families with 6 individuals
Pilar		1	0	0	6	1 family with 6 individuals
Pinipin		11	0	0	31	11 families with 31 individuals
Quinsoriano		5	0	0	17	5 families with 17 individuals
Sagat		2	0	0	6	2 families with 6 individuals

REGION   PROVINCE   CITY /MUNICIPALITY   BARANGAY		FAMILIES	MALE	FEMALE	TOTAL	REMARKS
Saoat		37	0	0	89	37 families with 89 individuals
Sevilla		4	0	0	14	4 families with 14 individuals inside Barangay Hall at 6:17 PM July 26, 2023
Villa Garcia		1	0	0	6	1 family with 6 individuals at 12:01 AM July 26, 2023
Pantar Villa Hermosa		26	0	0	80	26 families with 80 individuals inside the Pantar Evacuation Center at 03:30 AM July 26, 2023
Sta Cruz Sports Complex		3	0	0	11	3 families with 11 individuals all is from Pantar, Villa Hermosa inside the Sta Cruz Sports Complex
<b>REGION 2</b>	<b>19</b>	<b>198</b>	<b>0</b>	<b>0</b>	<b>752</b>	
<b>CAGAYAN</b>	<b>10</b>	<b>65</b>	<b>0</b>	<b>0</b>	<b>249</b>	
Alcala	2	6	0	0	15	
Damurog		5	0	0	14	Alcala East Evacuation Center
Damurog		1	0	0	1	Outside Evacuation
Aparri	1	2	0	0	3	
Bisagu		2	0	0	3	Bisagu Day Care Center
Buguey	1	27	0	0	115	
Centro (Pob.)		27	0	0	115	Municipal Gymnasium, Centro, Buguey
Lal-lo	3	7	0	0	23	
Centro (Pob.)		3	0	0	9	LNHS-main
Cullit		1	0	0	2	Old BNC
Dagupan		3	0	0	12	Barangay Hall
Santa Ana	3	23	0	0	93	
Casambalangan (Port Irene)		1	0	0	6	Brgy. Casambalangan Evacuation Center
Palawig		21	0	0	86	Brgy. Palawig Evacuation Center
Visitacion (Pob.)		1	0	0	1	Outside EC
<b>ISABELA</b>	<b>9</b>	<b>133</b>	<b>0</b>	<b>0</b>	<b>503</b>	
Divilacan	5	37	0	0	154	
Bicobian		1	0	0	7	7th Day Adventist Church
Dilakit		5	0	0	14	Dilakit Evacuation Center

REGION   PROVINCE   CITY /MUNICIPALITY   BARANGAY		FAMILIES	MALE	FEMALE	TOTAL	REMARKS
Dimapnat		16	0	0	74	Dimapnat Multi- Purpose Barangay Hall
Dimapula (Pob.)		8	0	0	40	Dimapula Multi- Purpose Hall
Dipudo		7	0	0	19	Dipudo Evacuation Center
Maconacon	2	8	0	0	22	
Aplaya		1	0	0	1	Maconacon National High School
Malasin		7	0	0	21	Maconacon National High School
Palanan	2	88	0	0	327	
Diddadungan		1	0	0	2	Barangay Hall
San Isidro		87	0	0	325	Barangay Hall
<b>REGION 3</b>	<b>5</b>	<b>79</b>	<b>0</b>	<b>0</b>	<b>263</b>	
<b>AURORA</b>	<b>1</b>	<b>7</b>	<b>0</b>	<b>0</b>	<b>29</b>	
Dipaculao	1	7	0	0	29	
	1	7	0	0	29	
<b>BULACAN</b>	<b>1</b>	<b>31</b>	<b>0</b>	<b>0</b>	<b>102</b>	
Calumpit	1	31	0	0	102	
	3	31	0	0	102	
<b>NUEVA ECIJA</b>	<b>1</b>	<b>1</b>	<b>0</b>	<b>0</b>	<b>6</b>	
Rizal	1	1	0	0	6	
	1	1	0	0	6	
<b>PAMPANGA</b>	<b>1</b>	<b>10</b>	<b>0</b>	<b>0</b>	<b>20</b>	
Macabebe	1	10	0	0	20	
	1	10	0	0	20	
<b>ZAMBALES</b>	<b>1</b>	<b>30</b>	<b>0</b>	<b>0</b>	<b>106</b>	
Candelaria	1	30	0	0	106	
	1	30	0	0	106	
<b>CALABARZON</b>	<b>9</b>	<b>81</b>	<b>0</b>	<b>0</b>	<b>189</b>	
<b>CAVITE</b>	<b>5</b>	<b>33</b>	<b>0</b>	<b>0</b>	<b>108</b>	
Tanza	4	31	0	0	102	
Amaya III		5	0	0	20	
Amaya V		6	0	0	15	
Amaya VII		3	0	0	8	
Sanja Maor		17	0	0	59	
Naic	1	2	0	0	6	

REGION   PROVINCE   CITY / MUNICIPALITY   BARANGAY		FAMILIES	MALE	FEMALE	TOTAL	REMARKS
Sapa		2	0	0	6	
<b>LAGUNA</b>	1	14	0	0	65	
San Pedro	1	14	0	0	65	
Estrella		14	0	0	65	
<b>BATANGAS</b>	2	30	0	0	0	
Lian	2	30	0	0	0	
Bungahan		20	0	0	0	
Lumaniag		10	0	0	0	
<b>RIZAL</b>	1	4	0	0	16	
Morong	1	4	0	0	16	
San Guillermo		4	0	0	16	
<b>MIMAROPA</b>	12	1,807	0	0	5,992	
<b>ORIENTAL MINDORO</b>	1	10	0	0	53	
Bulalacao (San Pedro)	1	10	0	0	53	
		10	0	0	53	
<b>PALAWAN</b>	3	119	0	0	433	
Roxas	1	15	0	0	54	
		15	0	0	54	
San Vicente	1	103	0	0	375	
		103	0	0	375	
El Nido (Bacuit)	1	1	0	0	4	
		1	0	0	4	
<b>OCCIDENTAL MINDORO</b>	8	1,678	0	0	5,506	
Abra de Ilog	1	14	0	0	45	
		14	0	0	45	
Calintaan	1	204	0	0	543	
		204	0	0	543	
Magsaysay	1	151	0	0	466	
		151	0	0	466	
Mamburao	1	32	0	0	130	
		32	0	0	130	
Rizal	1	140	0	0	567	
		140	0	0	567	
Sablayan	1	851	0	0	2,554	
		851	0	0	2,554	

REGION   PROVINCE   CITY /MUNICIPALITY   BARANGAY		FAMILIES	MALE	FEMALE	TOTAL	REMARKS
San Jose	1	251	0	0	1,066	
		251	0	0	1,066	
Santa Cruz	1	35	0	0	135	
		35	0	0	135	
<b>REGION 6</b>	<b>13</b>	<b>405</b>	<b>0</b>	<b>0</b>	<b>7,202</b>	
<b>GUIMARAS</b>	<b>1</b>	<b>4</b>	<b>0</b>	<b>0</b>	<b>121</b>	
Sibunag	1	4	0	0	121	
		4	0	0	121	Total number of evacyees (Pre, During After Landfall)
<b>ILOILO</b>	<b>4</b>	<b>12</b>	<b>0</b>	<b>0</b>	<b>202</b>	
Iloilo City	1	5	0	0	70	
		5	0	0	70	Total number of evacyees (Pre, During After Landfall)
Miagao	1	7	0	0	52	
		7	0	0	52	Total number of evacyees (Pre, During After Landfall)
Maasin	1	0	0	0	51	
		0	0	0	51	Total number of evacyees (Pre, During After Landfall)
Leganes	1	0	0	0	29	
		0	0	0	29	Total number of evacyees (Pre, During After Landfall)
<b>NEGROS OCCIDENTAL</b>	<b>8</b>	<b>389</b>	<b>0</b>	<b>0</b>	<b>6,879</b>	
Bacolod	1	0	0	0	4,638	
		0	0	0	4,638	Total number of evacyees (Pre, During After Landfall)
Bago	1	51	0	0	201	
		51	0	0	201	Total number of evacyees (Pre, During After Landfall)
Salvador Benedicto	1	258	0	0	1,075	
		258	0	0	1,075	Total number of evacyees (Pre, During After Landfall)
Hinoba-an (Asia)	1	14	0	0	50	
		14	0	0	50	Total number of evacyees (Pre, During After Landfall)
Pontevedra	1	66	0	0	258	
		66	0	0	258	Total number of evacyees (Pre, During After Landfall)
Pulupandan	1	0	0	0	394	

REGION   PROVINCE   CITY /MUNICIPALITY   BARANGAY		FAMILIES	MALE	FEMALE	TOTAL	REMARKS
		0	0	0	394	Total number of evacuees (Pre, During After Landfall)
Silay	1	0	0	0	240	
		0	0	0	240	Total number of evacuees (Pre, During After Landfall)
Sipalay	1	0	0	0	23	
		0	0	0	23	Total number of evacuees (Pre, During After Landfall)

**PRE-EMPTIVE EVACUATION (ANIMALS) as of (August 23, 2023 08:00)**

REGION   PROVINCE   CITY /MUNICIPALITY   BARANGAY		CLASSIFICATION	TYPE	QUANTITY (No. of heads)	REMARKS
<b>GRAND TOTAL</b>	<b>2</b>			<b>37</b>	
<b>REGION 1</b>	<b>2</b>			<b>37</b>	
<b>ILOCOS SUR</b>	<b>2</b>			<b>37</b>	
Sugpon	2			37	
Balbalayang		Livestock	cow	21	Evacuated farm animals near Amburayan and Gayaman river to areas not susceptible to flooding and landslides.
Balbalayang		Livestock	goat	16	Evacuated farm animals near Amburayan and Gayaman river to areas not susceptible to flooding and landslides.

**ASSISTANCE PROVIDED as of (August 23, 2023 08:00)**

REGION   PROVINCE   CITY /MUNICIPALITY   BARANGAY		SOURCE	QUANTITY	UNIT	TYPE	PARTICULARS	COST(PHP)
<b>GRAND TOTAL</b>	<b>971</b>						<b>762,693,465.49</b>
<b>REGION 1</b>	<b>223</b>						<b>190,501,845.47</b>
<b>ILOCOS NORTE</b>	<b>46</b>						<b>48,868,683.42</b>
No breakdown	27						44,587,712.38
		DSWD	3850		Family Food pack	Food Items	2,772,000
		DSWD	1983		Family Food pack	Food Items	1,685,867.28

REGION   PROVINCE   CITY /MUNICIPALITY   BARANGAY		SOURCE	QUANTITY	UNIT	TYPE	PARTICULARS	COST(PHP)
		DSWD	12000		Family Food pack	Food Items	8,520,000
		DSWD	1500		Family Food pack	Food Items	750,000
		DSWD	584		Family Food pack	Food Items	258,449.2
		DSWD	5083		Family Food pack	Food Items	2,287,350
		DSWD	2		Family Kit	Non-Food Items	4,600
		DSWD	5		Family Kit	Non-Food Items	12,600
		DSWD	7		Hygiene kit	Non-Food Items	10,314.5
		DSWD	2		Sleeping Kit	Non-Food Items	1,515.5
		DSWD	5		Sleeping Kit	Non-Food Items	6,350
		DSWD	2		Kitchen Kit	Non-Food Items	1,479
		DSWD	5		Kitchen Kit	Non-Food Items	8,100
		LGU	0		Not specified	Not specified	21,136,360
		OCD	3	unit	Non-Food Items	25KVA Generator Set	975,000
		OCD	2	unit	Non-Food Items	Water Filtration System	570,000
		OCD	288	pack	Non-Food Items	Family pack	2,511,887.04
		OCD	74	piece	Non-Food Items	Malong	15,276.56
		OCD	1	unit	Non-Food Items	Chainsaw	14,443.52
		OCD	5	unit	Non-Food Items	Megaphone	18,375
		OCD	360	bottle	Non-Food Items	Alcohol (500 ml)	17,233.2
		OCD	14	piece	Non-Food Items	Tarpaulin	20,843.2
		OCD	16	gallon	Non-Food Items	Collapsible Water Gallon	2,702.08
		OCD	1415	piece	Hygiene kit	Hygiene kit (Pail)	1,952,700
		OCD	1277	piece	Hygiene kit	Hygiene kit (Box)	502,499.5
		OCD	1785	piece	Non-Food Items	Blankets	439,966.8
		OCD	15000	piece	Non-Food Items	Sandbags	91,800
Adams	1						731,912
		DSWD	890		Family Food pack	Food Items	731,912
Burgos	1						255,324
		DSWD	300		Family Food pack	Food Items	255,324
Dingras	5						1,191,567.04
		DSWD	1000		Family Food pack	Food Items	846,267.04
		DSWD	50		Family Kit	Non-Food Items	126,000
		DSWD	50		Hygiene kit	Non-Food Items	73,675
		DSWD	50		Sleeping Kit	Non-Food Items	63,500
		DSWD	50		Kitchen Kit	Non-Food Items	82,125



REGION   PROVINCE   CITY /MUNICIPALITY   BARANGAY		SOURCE	QUANTITY	UNIT	TYPE	PARTICULARS	COST(PHP)
Laoag City (Capital)	2						476,942
		DSWD	1000		Family Food pack	Food Items	450,000
		LGU	0		Not specified	Not specified	26,942
Marcos	2						1,070,420
		DSWD	1323		Family Food pack	Food Items	952,560
		LGU	0		Not specified	Not specified	117,860
Bacarra	1						16,240
		LGU	0		Not specified	Not specified	16,240
Bangui	1						21,036
		LGU	0		Not specified	Not specified	21,036
Banna (Espiritu)	1						3,700
		LGU	0		Not specified	Not specified	3,700
Carasi	1						600
		LGU	0		Not specified	Not specified	600
Nueva Era	1						1,250
		LGU	0		Not specified	Not specified	1,250
Pasuquin	1						374,800
		LGU	0		Not specified	Not specified	374,800
Pinili	1						136,680
		LGU	0		Not specified	Not specified	136,680
Solsona	1						500
		LGU	0		Not specified	Not specified	500
<b>ILOCOS SUR</b>	<b>82</b>						<b>88,619,903.78</b>
No breakdown	31						41,707,930.43
		DSWD	2328		Family Food pack	Food Items	1,047,600
		DSWD	3000		Family Food pack	Food Items	1,956,000
		DSWD	6000		Family Food pack	Food Items	4,260,000
		DSWD	500		Family Food pack	Food Items	250,000
		DSWD	1000		Family Food pack	Food Items	783,980
1st District		DSWD	2000		Family Food pack	Food Items	1,544,440
1st District		DSWD	1500		Family Food pack	Food Items	1,175,970
1st District		DSWD	1100		Family Food pack	Food Items	862,323
1st District		DSWD	982		Family Food pack	Food Items	835,760.56
1st District		DSWD	1018		Family Food pack	Food Items	732,960
1st District		DSWD	2000		Family Food pack	Food Items	1,544,440

REGION   PROVINCE   CITY /MUNICIPALITY   BARANGAY		SOURCE	QUANTITY	UNIT	TYPE	PARTICULARS	COST(PHP)
1st District		DSWD	17900		Family Food pack	Food Items	12,709,000
1st District		DSWD	1000		Family Food pack	Food Items	751,100
1st District		DSWD	2100		Family Food pack	Food Items	1,050,000
1st District		DSWD	1500		Family Food pack	Food Items	735,000
1st District		DSWD	900		Family Food pack	Food Items	432,000
2nd District		DSWD	3500		Family Food pack	Food Items	2,702,770
2nd District		DSWD	1126		Family Food pack	Food Items	845,738.6
2nd District		DSWD	374		Family Food pack	Food Items	243,848
		OCD	73	pack	Family pack	Non-Food Items	636,693.59
		OCD	74	piece	Non-Food Items	Malong	15,276.56
		OCD	1	unit	Non-Food Items	Chainsaw	14,443.52
		OCD	5	unit	Non-Food Items	Megaphone	18,375
		OCD	360	bottle	Non-Food Items	Alcohol (500 ml)	17,233.2
		OCD	14	piece	Non-Food Items	Tarpaulin	20,843.2
		OCD	15	piece	Non-Food Items	Collapsible Water Gallon	2,533.2
		DSWD	1000		Family Kit	Non-Food Items	2,658,000
		DSWD	40		Hygiene kit	Non-Food Items	58,940
		DSWD	1904		Hygiene kit	Non-Food Items	2,452,352
		DSWD	40		Sleeping Kit	Non-Food Items	30,310
		DSWD	1000		Sleeping Kit	Non-Food Items	1,320,000
Bantay	1						627,184
		DSWD	800		Family Food pack	Non-Food Items	627,184
Burgos	1						26,354.96
		DSWD	31		Family Food pack	Non-Food Items	26,354.96
Caoayan	5						11,450,760
		DSWD	7279		Family Food pack	Non-Food Items	5,222,866
		DSWD	1000		Family Kit	Non-Food Items	2,758,000
		DSWD	1638		Hygiene kit	Non-Food Items	2,109,744
		DSWD	1000		Sleeping Kit	Non-Food Items	1,320,000
		DSWD	11		Laminated Sacks	Non-Food Items	40,150
Cervantes	1						918,000
		DSWD	1800		Family Food pack	Non-Food Items	918,000
City of Vigan	6						8,351,316.34
		DSWD	3800		Family Food pack	Non-Food Items	2,503,578.84
		DSWD	500		Bottled Water	Food Items	32,500

REGION   PROVINCE   CITY /MUNICIPALITY   BARANGAY		SOURCE	QUANTITY	UNIT	TYPE	PARTICULARS	COST(PHP)
		DSWD	100		Family Tent	Non-Food Items	1,966,500
		DSWD	171		Sleeping Kit	Non-Food Items	217,170
		DSWD	171		Kitchen Kit	Non-Food Items	278,887.5
		LGU	0		Not specified	Not specified	3,352,680
Narvacan	7						10,725,096.91
		DSWD	8070		Family Food pack	Non-Food Items	6,150,011.66
		DSWD	570		Family Kit	Non-Food Items	1,662,105
		DSWD	570		Hygiene kit	Non-Food Items	846,387.5
		DSWD	570		Sleeping Kit	Non-Food Items	702,897.75
		DSWD	570		Kitchen Kit	Non-Food Items	927,195
		DSWD	10		Laminated Sacks	Non-Food Items	36,500
		LGU	0		Not specified	Not specified	400,000
San Emilio	3						617,016
		DSWD	796		Family Food pack	Food Items	573,120
		DSWD	16		Hygiene kit	Non-Food Items	23,576
		DSWD	16		Sleeping Kit	Non-Food Items	20,320
San Esteban	5						404,311.68
		DSWD	48		Family Food pack	Food Items	40,807.68
		DSWD	48		Family Kit	Non-Food Items	152,880
		DSWD	48		Hygiene kit	Non-Food Items	71,904
		DSWD	48		Sleeping Kit	Non-Food Items	60,960
		DSWD	48		Kitchen Kit	Non-Food Items	77,760
San Vicente	1						87,120
		DSWD	121		Family Food pack	Food Items	87,120
Santa	5						2,410,505.7
		DSWD	1335		Family Food pack	Food Items	1,054,295.7
		DSWD	220		Family Kit	Non-Food Items	543,400
		DSWD	220		Hygiene kit	Non-Food Items	324,170
		DSWD	150		Sleeping Kit	Non-Food Items	190,500
		DSWD	220		Kitchen Kit	Non-Food Items	298,140
Santa Catalina	1						115,920
		DSWD	161		Family Food pack	Food Items	115,920
Santa Lucia	6						5,590,019.24
		DSWD	1759		Family Food pack	Food Items	1,352,075.24
		DSWD	408		Family Kit	Non-Food Items	1,299,480

REGION   PROVINCE   CITY /MUNICIPALITY   BARANGAY		SOURCE	QUANTITY	UNIT	TYPE	PARTICULARS	COST(PHP)
		DSWD	408		Hygiene kit	Non-Food Items	611,184
		DSWD	408		Sleeping Kit	Non-Food Items	518,160
		DSWD	408		Modular Tent	Non-Food Items	1,791,120
		LGU	0		Not specified	Not specified	18,000
Santa Maria	1						1,280,000
		DSWD	2500		Family Food pack	Food Items	1,280,000
Santiago	1						170,216
		DSWD	200		Family Food pack	Food Items	170,216
Santo Domingo	1						783,980
		DSWD	1000		Family Food pack	Food Items	783,980
Sigay	2						872,564
		DSWD	1211		Family Food pack	Food Items	871,920
		LGU	0		Not specified	Not specified	644
Sugpon	1						1,320,496.2
		DSWD	1710		Family Food pack	Food Items	1,320,496.2
Tagudin	2						1,151,012.32
		DSWD	104		Family Food pack	Food Items	88,512.32
		LGU	0		Not specified	Not specified	1,062,500
City of Candon	1						10,100
		LGU	0		Not specified	Not specified	10,100
<b>LA UNION</b>	<b>36</b>						<b>20,767,650.88</b>
No breakdown	6						7,764,301.2
		DSWD	6500		Family Food pack	Food Items	5,019,430
		DSWD	2100		Family Food pack	Food Items	1,621,662
		DSWD	2000		Family Food pack	Food Items	1,024,000
		OCD	5	unit	Non-Food Items	Chainsaw	72,217.6
		OCD	5	unit	Non-Food Items	Megaphone	18,375
		OCD	180	bottle	Non-Food Items	Alcohol (500 ml)	8,616.6
1st District	2						2,186,550
		DSWD	2500		Family Food pack	Food Items	1,930,550
		DSWD	500		Family Food pack	Food Items	256,000
2nd District	2						636,000
		DSWD	500		Family Food pack	Food Items	360,000
		DSWD	500		Family Food pack	Food Items	276,000
Bangar	4						2,173,558.6

REGION   PROVINCE   CITY /MUNICIPALITY   BARANGAY		SOURCE	QUANTITY	UNIT	TYPE	PARTICULARS	COST(PHP)
		DSWD	1500		Family Food pack	Food Items	1,126,650
		LGU	0		Not specified	Not specified	975,194
		LGU	0		Not specified	Not specified	50,773.1
		Others	0		Not specified	Not specified	20,941.5
Bauang	2						359,942.5
		DSWD	350		Family Food pack	Food Items	234,272.5
		LGU	0		Not specified	Not specified	125,670
Burgos	6						79,055.8
		DSWD	28		Family Food pack	Food Items	18,741.8
		DSWD	6		Family Kit	Non-Food Items	19,110
		DSWD	6		Hygiene kit	Non-Food Items	8,841
		DSWD	6		Sleeping Kit	Non-Food Items	8,508
		DSWD	6		Kitchen Kit	Non-Food Items	9,855
		LGU	0		Not specified	Not specified	14,000
Luna	3						6,241,734.78
		DSWD	5712		Family Food pack	Food Items	3,913,812
		DSWD	50		Sleeping Kit	Non-Food Items	63,500
		LGU	0		Not specified	Not specified	2,264,422.78
Agoo	1						64,800
		LGU	0		Not specified	Not specified	64,800
Aringay	1						167,700
		LGU	0		Not specified	Not specified	167,700
Bacnotan	1						14,000
		LGU	0		Not specified	Not specified	14,000
Balaoan	1						946,100
		LGU	0		Not specified	Not specified	946,100
City of San Fernando	1						56,388
		LGU	0		Not specified	Not specified	56,388
Pugo	1						2,100
		LGU	0		Not specified	Not specified	2,100
Rosario	1						4,400
		LGU	0		Not specified	Not specified	4,400
San Gabriel	1						1,220
		LGU	0		Not specified	Not specified	1,220
San Juan	1						40,500

REGION   PROVINCE   CITY /MUNICIPALITY   BARANGAY		SOURCE	QUANTITY	UNIT	TYPE	PARTICULARS	COST(PHP)
		LGU	0		Not specified	Not specified	40,500
Santo Tomas	1						12,500
		LGU	0		Not specified	Not specified	12,500
Sudipen	1						16,800
		LGU	0		Not specified	Not specified	16,800
<b>PANGASINAN</b>	<b>58</b>						<b>32,062,145.59</b>
No breakdown	13						14,530,270.36
		DSWD	200		Family Food pack	Food Items	94,000
		DSWD	300		Family Food pack	Food Items	144,000
		DSWD	6000		Family Food pack	Food Items	2,940,000
		DSWD	7500		Family Food pack	Food Items	5,325,000
		DSWD	1000		Family Food pack	Food Items	783,980
3rd District		DSWD	403		Family Food pack	Food Items	342,985.24
4th District		DSWD	3000		Family Food pack	Food Items	1,545,000
3rd District		DSWD	597		Family Food pack	Food Items	423,870
4th District		DSWD	2000		Family Food pack	Food Items	1,420,000
4th District		DSWD	3000		Family Food pack	Food Items	1,470,000
		OCD	1	unit	Non-Food Items	Chainsaw	14,443.52
		OCD	5	unit	Non-Food Items	Megaphone	18,375
		OCD	180	bottle	Non-Food Items	Alcohol (500 ml)	8,616.6
Alcala	7						978,783.2
		DSWD	109		Family Food pack	Food Items	88,406.2
		DSWD	109		Family Kit	Non-Food Items	347,165
		DSWD	109		Hygiene kit	Non-Food Items	163,282
		DSWD	109		Sleeping Kit	Non-Food Items	138,430
		LGU	0		Not specified	Not specified	20,000
		NGO	0		Not specified	Not specified	15,000
		Others	0		Not specified	Not specified	206,500
Bani	1						429,840
		DSWD	597		Family Food pack	Food Items	429,840
Bautista	1						720,000
		DSWD	1000		Family Food pack	Food Items	720,000
BuGallon	2						1,287,350
		DSWD	1500		Family Food pack	Food Items	1,080,000
		LGU	0		Not specified	Not specified	207,350

REGION   PROVINCE   CITY /MUNICIPALITY   BARANGAY		SOURCE	QUANTITY	UNIT	TYPE	PARTICULARS	COST(PHP)
Calasiao	6						2,974,897.5
		DSWD	3500		Family Food pack	Food Items	2,780,780
		DSWD	25		Family Kit	Non-Food Items	79,625
		DSWD	25		Hygiene kit	Non-Food Items	37,450
		DSWD	25		Sleeping Kit	Non-Food Items	35,450
		DSWD	25		Kitchen Kit	Non-Food Items	41,062.5
		LGU	0		Not specified	Not specified	530
Dagupan City	2						3,730,620.88
		DSWD	5020		Family Food pack	Food Items	3,711,620.88
		LGU	0		Not specified	Not specified	19,000
Mangaldan	2						756,375
		DSWD	350		Family Food pack	Food Items	252,000
		LGU	0		Not specified	Not specified	504,375
Mangatarem	2						1,251,840
		DSWD	80		Family Food pack	Food Items	57,600
		LGU	0		Not specified	Not specified	1,194,240
Mapandan	1						425,540
		DSWD	500		Family Food pack	Food Items	425,540
San Fabian	1						360,000
		DSWD	500		Family Food pack	Food Items	360,000
Santa Barbara	2						3,338,557
		DSWD	1000		Family Food pack	Food Items	807,707
		LGU	0		Not specified	Not specified	2,530,850
Urbiztondo	1						144,000
		DSWD	200		Family Food pack	Food Items	144,000
Urdaneta City	2						308,000
		DSWD	100		Family Food pack	Food Items	72,000
		LGU	0		Not specified	Not specified	236,000
Alaminos City	1						15,000
		LGU	0		Not specified	Not specified	15,000
Anda	1						1,350
		LGU	0		Not specified	Not specified	1,350
Balungao	1						115,192
		LGU	0		Not specified	Not specified	115,192
Basista	1						15,940

REGION   PROVINCE   CITY /MUNICIPALITY   BARANGAY		SOURCE	QUANTITY	UNIT	TYPE	PARTICULARS	COST(PHP)
		LGU	0		Not specified	Not specified	15,940
Binalonan	1						600
		LGU	0		Not specified	Not specified	600
Labrador	1						1,845
		LGU	0		Not specified	Not specified	1,845
Laoac	1						2,320
		LGU	0		Not specified	Not specified	2,320
Lingayen (Capital)	1						132,530.65
		LGU	0		Not specified	Not specified	132,530.65
Malasiqui	1						27,420
		LGU	0		Not specified	Not specified	27,420
Manaoag	1						2,000
		LGU	0		Not specified	Not specified	2,000
Rosales	1						407,856
		LGU	0		Not specified	Not specified	407,856
San Manuel	1						1,668
		LGU	0		Not specified	Not specified	1,668
San Quintin	1						58,000
		LGU	0		Not specified	Not specified	58,000
Santa Maria	1						5,500
		LGU	0		Not specified	Not specified	5,500
Villasis	1						38,850
		LGU	0		Not specified	Not specified	38,850
<b>No Breakdown</b>	1						183,461.8
No breakdown	1						183,461.8
		OCD	0		Fuel	Provision of Fuel to deployed Agencies/Offices	183,461.8
<b>REGION 2</b>	130						35,127,999.95
<b>CAGAYAN</b>	96						31,478,744.51
Abulug	5						445,221.9
		OCD	20	box	Family Pack		174,436.6
		OCD	30	pail	Hygiene Kit		29,806.5
		OCD	20	piece	Modular Tent		50,000
		OCD	30	piece	Portable Stove with butane canisters		52,978.8



REGION   PROVINCE   CITY /MUNICIPALITY   BARANGAY		SOURCE	QUANTITY	UNIT	TYPE	PARTICULARS	COST(PHP)
		OCD	30	bag	Shelter Repair Kit		138,000
Ballesteros	5						445,221.9
		OCD	20	box	Family Pack		174,436.6
		OCD	30	pail	Hygiene Kit		29,806.5
		OCD	20	piece	Modular Tent		50,000
		OCD	30	piece	Portable Stove with butane canisters		52,978.8
		OCD	30	bag	Shelter Repair Kit		138,000
Calayan	6						527,542.9
		OCD	20	box	Family Pack		174,436.6
		OCD	50	pail	Hygiene Kit		49,677.5
		OCD	20	piece	Modular Tent		50,000
		OCD	30	piece	Portable Stove with butane canisters		52,978.8
		OCD	30	bag	Shelter Repair Kit		138,000
		OCD	1	set	Generator Set 8.5KVA		62,450
Claveria	5						494,729.7
		OCD	20	box	Family Pack		223,944.4
		OCD	30	pail	Hygiene Kit		29,806.5
		OCD	20	piece	Modular Tent		50,000
		OCD	30	piece	Portable Stove with butane canisters		52,978.8
		OCD	30	bag	Shelter Repair Kit		138,000
Pamplona	5						494,729.7
		OCD	20	box	Family Pack		223,944.4
		OCD	30	pail	Hygiene Kit		29,806.5
		OCD	20	piece	Modular Tent		50,000
		OCD	30	piece	Portable Stove with butane canisters		52,978.8
		OCD	30	bag	Shelter Repair Kit		138,000
Sanchez Mira	5						494,729.7
		OCD	20	box	Family Pack		223,944.4
		OCD	30	pail	Hygiene Kit		29,806.5
		OCD	20	piece	Modular Tent		50,000
		OCD	30	piece	Portable Stove with butane canisters		52,978.8
		OCD	30	bag	Shelter Repair Kit		138,000

REGION   PROVINCE   CITY /MUNICIPALITY   BARANGAY		SOURCE	QUANTITY	UNIT	TYPE	PARTICULARS	COST(PHP)
Santa Praxedes	5						494,729.7
		OCD	20	box	Family Pack		223,944.4
		OCD	30	pail	Hygiene Kit		29,806.5
		OCD	20	piece	Modular Tent		50,000
		OCD	30	piece	Portable Stove with butane canisters		52,978.8
		OCD	30	bag	Shelter Repair Kit		138,000
ABULUG	2						2,467,248.5
		DSWD	2550	box	Family Food Pack		1,967,248.5
		DSWD	50		AICS	Financial Assistance	500,000
ALCALA	4						821,894.8
		DSWD	1300	box	Family Food Pack		769,400
		DSWD	28	piece	Others	Bottled Water	2,494.8
		DHSUD	5	roll	Shelter Grade Tarpaulin		0
		DHSUD	5	Rental Subsidy	Financial Assistance		50,000
ALLACAPAN	2						897,030.06
		DSWD	574	box	Family Food Pack		397,030.06
		DSWD	50		AICS	Financial Assistance	500,000
AMULUNG	1						53,360.18
		DSWD	103	box	Family Food Pack		53,360.18
APARRI	5						4,930,780.75
		DSWD	6175	box	Family Food Pack		3,969,722.25
		DSWD	90	kit	Sleeping Kit		123,732
		DSWD	264		AICS	Financial Assistance	792,000
		DSWD	1155	piece	Others	Bottled Water	25,810.5
		DSWD	7	kit	Family Kit		19,516
BAGGAO	3						866,395.8
		DSWD	1495	box	Family Food Pack		856,395.8
		DHSUD	1	roll	Shelter Grade Tarpaulin		0
		DHSUD	1	Rental Subsidy	Financial Assistance		10,000
BALLESTEROS	1						1,451,256.5
		DSWD	2050	box	Family Food Pack		1,451,256.5
BUGUEY	1						360,055
		DSWD	500	box	Family Food Pack		360,055
CALAYAN	1						3,150,292.33

REGION   PROVINCE   CITY /MUNICIPALITY   BARANGAY		SOURCE	QUANTITY	UNIT	TYPE	PARTICULARS	COST(PHP)
		DSWD	5249	box	Family Food Pack		3,150,292.33
CAMALANIUGAN	2						340,912.37
		DSWD	487	box	Family Food Pack		271,658.34
		DSWD	47	kit	Hygiene Kit		69,254.03
CLAVERIA	2						1,776,603
		DSWD	2300	box	Family Food Pack		1,758,603
		DSWD	1500	piece	Others	Bottled Water	18,000
GATTARAN	2						362,880
		DSWD	500	box	Family Food Pack		360,000
		DSWD	240	piece	Others	Bottled Water	2,880
GONZAGA	5						1,615,769.36
		DSWD	1248	box	Family Food Pack		909,255.36
		DSWD	98	kit	Sleeping Kit		138,964
		DSWD	46		AICS	Financial Assistance	460,000
		DSWD	1000	piece	Others	Bottled Water	12,000
		DSWD	30	kit	Family Kit		95,550
LAL-LO	3						733,434
		DSWD	1000	box	Family Food Pack		715,000
		DSWD	13	kit	Sleeping Kit		18,434
		DHSUD	20	roll	Shelter Grade Tarpaulin		0
LASAM	2						163,374
		DSWD	221	box	Family Food Pack		159,120
		DSWD	3	kit	Sleeping Kit		4,254
PAMPLONA	1						771,809.9
		DSWD	1030	box	Family Food Pack		771,809.9
Peñablanca	2						474,750
		DSWD	50	box	Family Food Pack		24,750
		DSWD	45		AICS	Financial Assistance	450,000
SANCHEZ-MIRA	2						437,700
		DSWD	600	box	Family Food Pack		437,700
		DHSUD	80	roll	Shelter Grade Tarpaulin		0
SANTA ANA	3						1,284,260.72
		DSWD	1048	box	Family Food Pack		772,260.72
		DSWD	50		AICS	Financial Assistance	500,000
		DSWD	1000	piece	Others	Bottled Water	12,000

REGION   PROVINCE   CITY /MUNICIPALITY   BARANGAY		SOURCE	QUANTITY	UNIT	TYPE	PARTICULARS	COST(PHP)
SANTA PRAXEDES	2						1,137,000
		DSWD	1500	box	Family Food Pack		1,137,000
		DHSUD	45	roll	Shelter Grade Tarpaulin		0
SANTA TERESITA	5						1,669,686.14
		DSWD	1057	box	Family Food Pack		743,884.89
		DSWD	75	kit	Sleeping Kit		96,596.75
		DSWD	225	kit	Hygiene Kit		335,604.5
		DSWD	49		AICS	Financial Assistance	490,000
		DSWD	300	piece	Others	Bottled Water	3,600
TUAO	4						1,403,955
		DSWD	109	box	Family Food Pack		53,955
		DSWD	116		AICS	Financial Assistance	1,160,000
		DHSUD	19	roll	Shelter Grade Tarpaulin		0
		DHSUD	19	Rental Subsidy	Financial Assistance		190,000
Santo Niño (Faire)	2						10,000
		DHSUD	1	roll	Shelter Grade Tarpaulin		0
		DHSUD	1	Rental Subsidy	Financial Assistance		10,000
IGUIG	2						10,000
		DHSUD	1	roll	Shelter Grade Tarpaulin		0
		DHSUD	1	Rental Subsidy	Financial Assistance		10,000
No breakdown	1						891,390.6
		DOH	0	Logistics Augmentation	Medical Supplies		891,390.6
<b>No Breakdown</b>	1						240,949.81
No breakdown	1						240,949.81
		OCD	3892.38	ltr	Fuel		240,949.81
<b>BATANES</b>	3						353,939.72
ITBAYAT	1						6,144
		DSWD	12	box	Family Food Pack		6,144
MAHATAO	1						4,703.58
		DSWD	6	box	Family Food Pack		4,703.58
No breakdown	1						343,092.14
		DOH	0	Logistics Augmentation	Medical Supplies		343,092.14
<b>ISABELA</b>	5						1,148,058.92
MACONACON	1						168,618.52
		DSWD	322	box	Family Food Pack		168,618.52

REGION   PROVINCE   CITY /MUNICIPALITY   BARANGAY		SOURCE	QUANTITY	UNIT	TYPE	PARTICULARS	COST(PHP)
RAMON	2						15,040
		DSWD	7	box	Family Food Pack		5,040
		DSWD	1		AICS	Financial Assistance	10,000
REINA MERCEDES	1						4,608
		DSWD	9	box	Family Food Pack		4,608
No breakdown	1						959,792.4
		DOH	0	Logistics Augmentation	Medical Supplies		959,792.4
<b>NUEVA VIZCAYA</b>	<b>19</b>						<b>1,490,437.56</b>
ALFONSO CASTANEDA	1						40,590
		DSWD	82	box	Family Food Pack		40,590
AMBAGUIO	3						184,000
		DSWD	200	box	Family Food Pack		144,000
		DHSUD	3	roll	Shelter Grade Tarpaulin		0
		DHSUD	4	Rental Subsidy	Financial Assistance		40,000
ARITAO	3						369,000
		DSWD	500	box	Family Food Pack		339,000
		DHSUD	3	roll	Shelter Grade Tarpaulin		0
		DHSUD	3	Rental Subsidy	Financial Assistance		30,000
DIADI	1						28,215
		DSWD	57	box	Family Food Pack		28,215
SOLANO	3						31,418
		DSWD	1	kit	Sleeping Kit		1,418
		DHSUD	3	roll	Shelter Grade Tarpaulin		0
		DHSUD	3	Rental Subsidy	Financial Assistance		30,000
KAYAPA	2						10,000
		DHSUD	1	roll	Shelter Grade Tarpaulin		0
		DHSUD	1	Rental Subsidy	Financial Assistance		10,000
QUE20N	2						10,000
		DHSUD	1	roll	Shelter Grade Tarpaulin		0
		DHSUD	1	Rental Subsidy	Financial Assistance		10,000
SANTA FE	2						20,000
		DHSUD	2	roll	Shelter Grade Tarpaulin		0
		DHSUD	2	Rental Subsidy	Financial Assistance		20,000
No breakdown	2						797,214.56
		DOH	0	Logistics Augmentation	Medical Supplies		233,959.44

REGION   PROVINCE   CITY /MUNICIPALITY   BARANGAY		SOURCE	QUANTITY	UNIT	TYPE	PARTICULARS	COST(PHP)
		DOH	0		Logistics Augmentation	Medical Supplies	563,255.12
<b>QUIRINO</b>	6						415,869.43
CABARROGUIS (Capital)	3						23,548
		DSWD	8	box	Family Food Pack		5,136
		DSWD	4	kit	Sleeping Kit		5,672
		DSWD	4	kit	Family Kit		12,740
CABARROGUIS	2						10,000
		DHSUD	1	roll	Shelter Grade Tarpaulin		0
		DHSUD	1		Rental Subsidy	Financial Assistance	10,000
No breakdown	1						382,321.43
		DOH	0		Logistics Augmentation	Medical Supplies	382,321.43
<b>REGION 3</b>	162						337,436,721.35
<b>BATAAN</b>	22						34,972,338
PSWDO	1						14,542,592
		DSWD	24500	pack	Family Food Pack		14,542,592
No breakdown	3						8,548,248
1st District Representative		DSWD	2500	pack	Family Food Pack		1,521,480
2nd District Representative		DSWD	5000	pack	Family Food Pack		3,381,940
3rd District Representative		DSWD	5200	pack	Family Food Pack		3,644,828
Abucay	2						2,484,108
		DSWD	3000		Family Food Pack		2,351,940
		LGU	0		Others		132,168
Hermosa	2						1,542,628
		DSWD	3000	pack	Family Food Pack		1,497,500
		LGU	0		Others		45,128
Samal	3						1,782,776
		DSWD	2500	pack	Family Food Pack		1,745,054
		LGU	0		Others		34,042
		NGOs	0		Others		3,680
Balanga City	1						858,472
		DSWD	3500	pack	Family Food Pack		858,472
Limay	2						1,256,750
		DSWD	1000	pack	Family Food Pack		710,000
		LGU	0		Others		546,750
Orion	1						21,476

REGION   PROVINCE   CITY /MUNICIPALITY   BARANGAY		SOURCE	QUANTITY	UNIT	TYPE	PARTICULARS	COST(PHP)
		LGU	0		Others		21,476
Pilar	1						224,000
		LGU	0		Others		224,000
Dinalupihan	1						92,060
		LGU	0		Others		92,060
Morong	1						36,000
		LGU	0		Others		36,000
Bagac	3						1,435,074
		DSWD	1700	pack	Family Food Pack		1,332,766
		LGU	0		Others		50,900
		NGOs	0		Others		51,408
Orani	1						2,148,154
		DSWD	3000	pack	Family Food Pack		2,148,154
<b>BULACAN</b>	<b>51</b>						<b>180,567,279.34</b>
PSWDO	3						59,432,938.68
		DSWD	60500	pack	Family Food Pack		44,518,066
		LGU	0		Others		14,403,200
		NGOs	0		Others		511,672.68
No breakdown	5						9,748,018
1st District Representative		DSWD	4466	pack	Family Food Pack		2,238,340
3rd District Representative		DSWD	2572	pack	Family Food Pack		1,348,280
4th District Representative		DSWD	7000	pack	Family Food Pack		3,567,500
5th District Representative		DSWD	3000	pack	Family Food Pack		1,575,000
6th District Representative		DSWD	2000	pack	Family Food Pack		1,018,898
Bulacan	3						6,918,645
		DSWD	0		Others		980,000
		LGU	0		Others		5,520,000
		NGOs	0		Others		418,645
Calumpit	2						13,978,024
		DSWD	15005	pack	Family Food Pack		9,080,274
		LGU	0		Others		4,897,750
City of Malolos	2						10,108,320
		DSWD	14500	pack	Family Food Pack		9,072,768
		LGU	0		Others		1,035,552
Hagonoy	2						9,634,972

REGION   PROVINCE   CITY /MUNICIPALITY   BARANGAY		SOURCE	QUANTITY	UNIT	TYPE	PARTICULARS	COST(PHP)
		DSWD	13204	pack	Family Food Pack		8,514,972
		LGU	0		Others		1,120,000
Paombong	2						6,527,960
		DSWD	6000	pack	Family Food Pack		3,527,960
		LGU	0		Others		3,000,000
Pulilan	2						2,215,860
		DSWD	0		Others		1,030,000
		LGU	0		Others		1,185,860
Balagtas	1						4,427,150
		LGU	0		Others		4,427,150
Baliuag	2						5,015,532.02
		LGU	0		Others		3,056,366
		DSWD	2499	pack	Family Food Pack		1,959,166.02
Bocau	2						7,600,500
		DSWD	2000	pack	Family Food Pack		980,000
		LGU	0		Others		6,620,500
Bustos	1						2,265,090
		DSWD	4039	pack	Family Food Pack		2,265,090
Guiguinto	2						11,177,335
		DSWD	7500	pack	Family Food Pack		4,360,535
		LGU	0		Others		6,816,800
Pandi	2						2,313,260
		DSWD	3000	pack	Family Food Pack		1,962,860
		LGU	0		Others		350,400
Plaridel	2						2,802,000
		DSWD	3800	pack	Family Food Pack		2,232,980
		LGU	0		Others		569,020
Angat	2						577,592.15
		DSWD	500	pack	Family Food Pack		391,990
		LGU	0		Others		185,602.15
DRT	1						250,000
		LGU	0		Others		250,000
Norzagaray	2						502,327.6
		DSWD	621	pack	Family Food Pack		451,280
		LGU	0		Others		51,047.6



REGION   PROVINCE   CITY /MUNICIPALITY   BARANGAY		SOURCE	QUANTITY	UNIT	TYPE	PARTICULARS	COST(PHP)
San Idefonso	2						3,935,184
		DSWD	5300	pack	Family Food Pack		2,935,184
		LGU	0		Others		1,000,000
San Miguel	3						1,360,000
		DSWD	1		Financial Assistance		25,000
		DSWD	1500	pack	Family Food Pack		735,000
		LGU	0		Others		600,000
San Rafael	1						98,000
		DSWD	200	pack	Family Food Pack		98,000
Marilao	1						9,020,345.24
		DSWD	13500	pack	Family Food Pack		9,020,345.24
City of Meycuayan	1						6,511,900
		DSWD	10000	pack	Family Food Pack		6,511,900
Obando	1						1,858,410
		DSWD	3500	pack	Family Food Pack		1,858,410
Sta. Maria	2						1,117,480
		DSWD	1072	pack	Family Food Pack		525,280
		LGU	0		Others		592,200
San Jose del Monte	2						1,170,435.65
		LGU	0		Others		263,080
		DSWD	1316	pack	Family Food Pack		907,355.65
<b>NUEVA ECIJA</b>	<b>20</b>						<b>8,259,511</b>
Cuyapo	1						198,000
		LGU	0		Others		198,000
Nampicuan	1						135,450
		LGU	0		Others		135,450
Zaragoza	2						1,751,700
		DSWD	1500	pack	Family Food Pack		772,500
		LGU	0		Others		979,200
Carranglan	2						1,820,913
		DSWD	232	pack	Family Food Pack		1,769,883
		LGU	0		Others		51,030
No breakdown	1						235,200
3rd District Representative		DSWD	480	pack	Family Food Pack		235,200
Cabiao	1						783,980

REGION   PROVINCE   CITY /MUNICIPALITY   BARANGAY		SOURCE	QUANTITY	UNIT	TYPE	PARTICULARS	COST(PHP)
		DSWD	1000	pack	Family Food Pack		783,980
Cabanatuan City	1						205,673
		LGU	0		Others		205,673
Licab	1						814,440
		DSWD	1098	pack	Family Food Pack		814,440
San Antonio	1						850,000
		LGU	0		Others		850,000
San Isidro	1						507,328
		LGU	0		Others		507,328
San Leonardo	8						956,827
		DSWD	28	pack	Family Food Pack		322,805.16
		DSWD	28	kit	Family kit		78,064
		DSWD	28	kit	Hygiene kit		36,393.84
		DSWD	28	kit	Sleeping kit		39,704
		DSWD	24	packs	Other Non-Food		108,480
		DSWD	28	kit	Kitchen kit		45,080
		LGU	0		Others		222,700
		NGOs	0		Others		103,600
<b>PAMPANGA</b>	<b>24</b>						<b>79,035,805.75</b>
No breakdown	4						50,266,990.96
PLGU PAMPANGA		DSWD	53500	pack	Family Food Pack		34,525,936
2nd District Representative		DSWD	1000	pack	Family Food Pack		746,990
3rd District Representative		DSWD	6000	pack	Family Food Pack		3,821,940
4th District Representative		DSWD	22500	pack	Family Food Pack		11,172,124.96
Arayat	2						1,732,470
		LGU	0		Others		184,000
		DSWD	2000	pack	Family Food Pack		1,548,470
Bacolor	2						1,364,640
		DSWD	500	pack	Family Food Pack		391,990
		LGU	0		Others		972,650
City of San Fernando	1						2,223,000
		LGU	0		Others		2,223,000
Mexico	1						1,470,000
		DSWD	3000	pack	Family Food Pack		1,470,000
Apalit	2						892,430

REGION   PROVINCE   CITY /MUNICIPALITY   BARANGAY		SOURCE	QUANTITY	UNIT	TYPE	PARTICULARS	COST(PHP)
		DSWD	1000	pack	Family Food Pack		783,980
		LGU	0		Others		108,450
Candaba	2						3,424,991.79
		DSWD	3500	pack	Family Food Pack		1,708,991.79
		LGU	0		Others		1,716,000
Macabebe	2						3,326,327
		DSWD	5000	pack	Family Food Pack		2,970,000
		LGU	0		Others		356,327
Masantol	1						2,298,524
		DSWD	3500	pack	Family Food Pack		2,298,524
Minalin	1						3,948,470
		DSWD	7000	pack	Family Food Pack		3,948,470
San Luis	1						1,580,000
		DSWD	2800	pack	Family Food Pack		1,580,000
San Simon	2						2,487,490
		DSWD	1000	pack	Family Food Pack		746,990
		LGU	0		Others		1,740,500
Sto. Tomas	1						2,700,980
		DSWD	4800	pack	Family Food Pack		2,700,980
Sasmuan	1						327,332
		DSWD	500	pack	Family Food Pack		327,332
San Fernando	1						992,160
		DSWD	1500	pack	Family Food Pack		992,160
<b>TARLAC</b>	<b>36</b>						<b>26,609,217.26</b>
None	2						5,264,502.84
1st District Representative		DSWD	5458	pack	Family Food Pack		3,265,338.84
3rd District Representative		DSWD	3000	pack	Family Food Pack		1,999,164
Anao	2						448,000
		DSWD	500	pack	Family Food Pack		372,500
		LGU	0		Others		75,500
Camiling	2						1,956,761
		DSWD	2000	pack	Family Food Pack		1,490,000
		LGU	0		Others		466,761
Moncada	6						7,754,306.39
		DSWD	600	pack	Family Food Pack		3,745,056

REGION   PROVINCE   CITY /MUNICIPALITY   BARANGAY		SOURCE	QUANTITY	UNIT	TYPE	PARTICULARS	COST(PHP)
		DSWD	600	kit	Family kit		1,672,800
		DSWD	600	kit	Hygiene kit		779,868
		DSWD	600	kit	Sleeping kit		822,000
		LGU	0		Others		715,082.39
		NGOs	0		Others		19,500
Paniqui	3						2,487,390
		DSWD	1000	kit	Family Food Pack		490,000
		LGU	0		Others		1,896,500
		NGOs	0		Others		100,890
Pura	1						5,924.1
		LGU	0		Others		5,924.1
Ramos	5						1,893,621.5
		DSWD	500	pack	Family Food Pack		873,900
		DSWD	65	kit	Family kit		181,220
		DSWD	65	kit	Sleeping kit		89,050
		DSWD	65	piece	Modular Tent		293,800
		LGU	0		Others		455,651.5
San Clemente	1						116,200
		LGU	0		Others		116,200
San Manuel	2						748,903.24
		DSWD	814	pack	Family Food Pack		504,403.24
		LGU	0		Others		244,500
Sta. Ignacia	1						173,950
		LGU	0		Others		173,950
City of Tarlac	1						150,622.78
		LGU	0		Others		150,622.78
Gerona	1						41,748
		LGU	0		Others		41,748
Victoria	2						720,352
		DSWD	630	pack	Family Food Pack		423,350
		LGU	0		Others		297,002
Bamban	1						100,000
		LGU	0		Others		100,000
Capas	2						1,346,993.83
		DSWD	986	pack	Family Food Pack		734,570

REGION   PROVINCE   CITY /MUNICIPALITY   BARANGAY		SOURCE	QUANTITY	UNIT	TYPE	PARTICULARS	COST(PHP)
		LGU	0		Others		612,423.83
Concepcion	1						1,831,005
		LGU	0		Others		1,831,005
La Paz	3						1,568,936.58
		DSWD	1453	pack	Family Food Pack		943,655.58
		LGU	0		Others		600,281
		NGOs	0		Others		25,000
<b>ZAMBALES</b>	<b>7</b>						<b>7,679,670</b>
PSWDO	1						1,279,000
		DSWD	2500	pack	Family Food Pack		1,279,000
No breakdown	1						3,920,000
1st District Representative		DSWD	8000	pack	Family Food Pack		3,920,000
San Marcelino	1						914,500
		DSWD	1500	pack	Family Food Pack		914,500
Subic	1						82,800
		DSWD	115	pack	Family Food Pack		82,800
San Antonio	2						516,000
		LGU	0		Others		1,000
		DSWD	1000	pack	Family Food Pack		515,000
San Narciso	1						967,370
		DSWD	1354	pack	Family Food Pack		967,370
<b>OLONGAPO</b>	<b>2</b>						<b>312,900</b>
No breakdown	1						126,000
		DSWD	175	pack	Family Food Pack		126,000
Olongapo	1						186,900
		LGU	0		Others		186,900
<b>CALABARZON</b>	<b>18</b>						<b>2,013,858.68</b>
<b>CAVITE</b>	<b>3</b>						<b>47,580</b>
Ternate	2						12,480
		LGU	0		Not specified		5,200
		Province	0		Not specified		7,280
Tanza	1						35,100
		LGU	0		Not specified		35,100
<b>BATANGAS</b>	<b>8</b>						<b>315,780.28</b>
Batangas City	8						315,780.28

REGION   PROVINCE   CITY /MUNICIPALITY   BARANGAY		SOURCE	QUANTITY	UNIT	TYPE	PARTICULARS	COST(PHP)
		DSWD	92	piece	Hygiene kit		135,562
		PSWDO	130	piece	Mat		50,667.5
		PSWDO	200	piece	Blanket		75,950
		PSWDO	1	sack	Rice		2,589
		PSWDO	9	box	Tuna		16,285.5
		PSWDO	60	pack	Champorado		2,220
		PSWDO	16	piece	Evaporated milk		640
		PHO	713		Various Medicines		31,866.28
<b>RIZAL</b>	7						1,650,498.4
Cardona	2						815,020
		LGU			Family Food Pack		790,020
		DSWD			Family Food Pack		25,000
San Mateo	2						745,714.4
		OCD	380		Hygiene kit		174,754.4
		DSWD			Family Food Pack		570,960
Rodriguez (Montalban)	1						63,003.56
		OCD	137		Hygiene kit		63,003.56
Morong	1						11,810.44
		DSWD			Family Food Pack		11,810.44
Teresa	1						14,950
		LGU			Family Food Pack		14,950
<b>MIMAROPA</b>	35						20,856,209.24
<b>PALAWAN</b>	12						1,704,152.81
Puerto Princesa	3						1,101,350.41
		DSWD	829	box	Family Food Pack	Family Food Packs	746,100
		LGU	756	pack	Family Food Pack	Family Food Packs	315,554.4
		OCD	596.45	liter	Fuel	Fuel	39,696.01
Roxas	1						90,000
		DSWD	100	box	Family Food Pack	Family Food Packs	90,000
Taytay	1						15,300
		DSWD	17	box	Family Food Pack	Family Food Packs	15,300
Narra	1						4,200
		LGU	6	pack	Family Food Pack	Family Food Packs	4,200
San Vicente	2						435,300
		LGU	149	pack	Family Food Pack	Family Food Packs	178,800

REGION   PROVINCE   CITY /MUNICIPALITY   BARANGAY		SOURCE	QUANTITY	UNIT	TYPE	PARTICULARS	COST(PHP)
		DSWD	285	box	Family Food Pack	Family Food Packs	256,500
No breakdown	1						33,710
		OCD	500.01	liter	Fuel	Fuel	33,710
El Nido (Bacuit)	3						24,292.4
		DSWD	4	box	Hygiene kit	Hygiene kit	5,552
		DSWD	4	box	Family Kit	Family Kit	12,778
		DSWD	4	box	Kitchen Kit	Kitchen Kit	5,962.4
<b>ROMBLON</b>	<b>3</b>						<b>17,750</b>
Odiongan	3						17,750
		LGU	0		Food and Non-food		2,750
		LGU	0		Gas and Electric Transportation		5,000
		NGO	79	pack	Meals		10,000
<b>OCCIDENTAL MINDORO</b>	<b>20</b>						<b>19,134,306.43</b>
San Jose	1						378,000
		DSWD	420	box	Family Food Pack	Family Food Packs	378,000
Abra de Ilog	2						452,970
		DSWD	500	box	Family Food Pack	Family Food Packs	450,000
		LGU	22	pack	Family Food Pack	Food Packs	2,970
Sablayan	2						10,173,768
		DSWD	3443	box	Family Food Pack	Family Food Packs	3,098,700
		DSWD	858	pax	Financial	Emergency Cash Transfer	7,075,068
Santa Cruz	3						918,210
		DSWD	987	box	Family Food Pack	Family Food Packs	888,300
		LGU	448	kilogram	Rice	Rice bags	20,160
		LGU	39	box	Family Food Pack	Food Packs	9,750
Rizal	1						11,400
		LGU	60	pack	Family Food Pack	Food Packs	11,400
Paluan	2						1,580,700
		LGU	300	pack	Family Food Pack	Food Packs	75,000
		DSWD	1673	box	Family Food Pack	Family Food Packs	1,505,700
Lubang	2						468,900
		LGU	400	pack	Family Food Pack	Food Packs	90,000
		DSWD	421	box	Family Food Pack	Family Food Packs	378,900

REGION   PROVINCE   CITY /MUNICIPALITY   BARANGAY		SOURCE	QUANTITY	UNIT	TYPE	PARTICULARS	COST(PHP)
No breakdown	4						1,686,258.43
		OCD	21	box	Family Pack	Family Pack	183,158.43
		OCD	395	pack	Hygiene kit	Hygiene kit	545,100
		OCD	200	piece	Tarpaulin Sheet	Tarpaulin Sheet	420,000
		OCD	100	roll	Tarpaulin (rolls)	Tarpaulin (rolls)	538,000
Calintaan	1						1,170,000
		DSWD	1300	box	Family Food Pack	Family Food Packs	1,170,000
Mamburao	1						1,215,000
		DSWD	1350	box	Family Food Pack	Family Food Packs	1,215,000
Looc	1						1,079,100
		DSWD	1199	box	Family Food Pack	Family Food Packs	1,079,100
<b>REGION 5</b>	<b>25</b>						<b>5,635,042.31</b>
<b>ALBAY</b>	<b>4</b>						<b>989,516.46</b>
Oas	1						533,191.88
		DSWD	1157	pack	Family Food Pack		533,191.88
Pio Duran	1						245,884.9
		DSWD	280		Family Food Pack		245,884.9
Tabaco	2						210,439.68
		DSWD	636	piece	Malong		159,000
		DSWD	636	piece	Blanket		51,439.68
<b>CAMARINES NORTE</b>	<b>7</b>						<b>893,415.63</b>
Vinzons	7						893,415.63
		DSWD	188	pack	Family Food Pack		163,627.68
		DSWD	15	set	Hygiene kit		22,470
		DSWD	15	set	Sleeping Kit		11,366.25
		DSWD	94	set	Kitchen Kit		129,434.5
		DSWD	94	set	Family Kit		216,020
		DSWD	940	roll	Laminated Sack		346,747.2
		DSWD	15	piece	Malong		3,750
<b>CAMARINES SUR</b>	<b>5</b>						<b>1,520,240.52</b>
Pasacao	2						82,901.52
		DSWD	32	pack	Family Food Pack		27,851.52
		LGU	183		Meals	Hot meals	55,050
Tinambac	1						7,797
		DSWD	9	pack	Family Food Pack		7,797



REGION   PROVINCE   CITY /MUNICIPALITY   BARANGAY		SOURCE	QUANTITY	UNIT	TYPE	PARTICULARS	COST(PHP)
No breakdown	1						1,382,520
		DSWD	3000	pack	Family Food Pack		1,382,520
Calabanga	1						47,022
		LGU	0		Others		47,022
<b>CATANDUANES</b>	<b>2</b>						<b>431,350</b>
San Andres	1						424,350
		DSWD	943	pack	Family Food Pack	943 FFPs given to fisherfolks of San Andres	424,350
Virac	1						7,000
		LGU	22		Meals	Hot meals	7,000
<b>MASBATE</b>	<b>1</b>						<b>164,498</b>
San Jacinto	1						164,498
		DSWD	189	pack	Family Food Pack		164,498
<b>SORSOGON</b>	<b>6</b>						<b>1,636,021.7</b>
Matnog	2						677,132.7
		DSWD	690	pack	Family Food Pack		540,911.7
		LGU	3141		Meals	Hot meals	136,221
Pilar	2						939,994
		DSWD	2000	pack	Family Food Pack		921,680
		LGU	0		Meals	Hot meals	18,314
Bulan	1						11,255
		LGU	74		Meals	Hot meals	11,255
Sorsogon City	1						7,640
		LGU	0		Others		7,640
<b>REGION 6</b>	<b>105</b>						<b>51,709,683.43</b>
<b>AKLAN</b>	<b>12</b>						<b>483,615</b>
Banga	4						45,139
		DSWD	14	pack	Family Food Pack		12,096
		DSWD	10	kit	Hygiene kit		14,735
		LGU	0		Financial		4,608
		DSWD	10	kit	Sleeping Kit		13,700
Madalag	2						85,057
		DSWD	161	pack	Family Food Pack		83,559
		DSWD	1	kit	Hygiene kit		1,498
Makato	3						48,165

REGION   PROVINCE   CITY /MUNICIPALITY   BARANGAY		SOURCE	QUANTITY	UNIT	TYPE	PARTICULARS	COST(PHP)
		DSWD	36	pack	Family Food Pack		31,104
		DSWD	6	kit	Hygiene kit		8,841
		DSWD	6	kit	Sleeping Kit		8,220
Malay	2						271,000
		LGU	0		Financial		8,000
		DSWD	500	pack	Family Food Pack		263,000
Nabas	1						34,254
		DSWD	66	pack	Family Food Pack		34,254
<b>ANTIQUE</b>	<b>19</b>						<b>3,020,028</b>
Anini-y	2						30,980
		LGU	0		Financial		3,600
		OCD	0		NFI		27,380
Barbaza	3						437,194.5
		DSWD	3	kit	Hygiene kit		4,494
		DSWD	570	pack	Family Food Pack		418,339
		OCD	0		NFI		14,361.5
Belison	1						36,361.5
		OCD	0		NFI		36,361.5
Bugasong	2						84,845.5
		DSWD	134	pack	Family Food Pack		70,484
		OCD	0		NFI		14,361.5
Hamtic	1						11,655
		LGU	0		Financial		11,655
Laua-an	2						581,949.5
		DSWD	646	pack	Family Food Pack		558,144
		OCD	0		NFI		23,805.5
San Jose de Buenavista	1						450
		LGU	0		Financial		450
San Remigio	1						172,800
		DSWD	200	pack	Family Food Pack		172,800
Sebaste	1						860,544
		LGU	996		Family Food Pack		860,544
Sibalom	2						62,652
		DSWD	82		Family Food Pack		43,132
		LGU	0		Financial		19,520

REGION   PROVINCE   CITY /MUNICIPALITY   BARANGAY		SOURCE	QUANTITY	UNIT	TYPE	PARTICULARS	COST(PHP)
Tibiao	2						722,712
		DSWD	432			Family Food Pack	233,712
		OCD	0			NFI	489,000
Tobias Fornier (Dao)	1						17,884
		DSWD	34	pack		Family Food Pack	17,884
<b>GUIMARAS</b>	<b>4</b>						<b>513,206</b>
Buenavista	1						85,100
		LGU	0			Financial	85,100
Jordan	1						15,552
		DSWD	18	pack		Family Food Pack	15,552
San Lorenzo	1						1,290
		LGU	0			Financial	1,290
Sibunag	1						411,264
		DSWD	476	pack		Family Food Pack	411,264
<b>ILOILO</b>	<b>27</b>						<b>5,991,341.93</b>
Concepcion	2						2,575,900.8
		LGU	0			Financial	82,500
		DSWD	3630	pack		Family Food Pack	2,493,400.8
Dumangas	1						175,632
		DSWD	200	pack		Family Food Pack	175,632
Iloilo City	2						2,422,998.55
		LGU	0			Financial	796,865.55
		DSWD	3070	pack		Family Food Pack	1,626,133
Januay	1						26,550
		LGU	0			Financial	26,550
Lambunao	4						73,791
		LGU	0			Financial	37,422
		DSWD	63	pack		Family Food Pack	33,453
		DSWD	1	kit		Hygiene kit	1,498
		DSWD	1	kit		Sleeping Kit	1,418
Leon	4						44,063
		DSWD	21	pack		Family Food Pack	11,151
		LGU	0			Financial	12,500
		DSWD	7	kit		Hygiene kit	10,486
		DSWD	7	kit		Sleeping Kit	9,926

REGION   PROVINCE   CITY /MUNICIPALITY   BARANGAY		SOURCE	QUANTITY	UNIT	TYPE	PARTICULARS	COST(PHP)
Maasin	1						15,051
		DSWD	29		Family Food Pack		15,051
Oton	3						84,897
		DSWD	83	pack	Family Food Pack		44,073
		DSWD	14	kit	Hygiene kit		20,972
		DSWD	14	kit	Sleeping Kit		19,852
Pavia	2						270,250
		DSWD	250	pack	Family Food Pack		132,750
		LGU	0		Financial		137,500
San Joaquin	2						52,956.58
		DSWD	46	pack	Family Food Pack		39,744
		OCD	0		NFI		13,212.58
Tubungan	4						76,452
		DSWD	55	pack	Family Food Pack		47,520
		DSWD	4	kit	Kitchen Kit		6,440
		DSWD	4	kit	Hygiene kit		5,992
		LGU	0		Financial		16,500
Zarraga	1						172,800
		LGU	200	pack	Family Food Pack		172,800
<b>NEGROS OCCIDENTAL</b>	<b>43</b>						<b>41,701,492.5</b>
Bacolod	3						4,327,567
		DSWD	1625	pack	Family Food Pack		840,067
		DSWD	1000		Financial		3,000,000
		LGU	0		Financial		487,500
Bago	2						261,041
		DSWD	403	pack	Family Food Pack		213,041
		LGU	0		Financial		48,000
Binalbagan	1						559,150
		DSWD	1055	pack	Family Food Pack		559,150
Cadiz	2						225,638
		LGU	0		Financial		34,500
		DSWD	360	pack	Family Food Pack		191,138
Candoni	1						20,080
		DSWD	40	pack	Family Food Pack		20,080
Cauayan	2						100,470

REGION   PROVINCE   CITY /MUNICIPALITY   BARANGAY		SOURCE	QUANTITY	UNIT	TYPE	PARTICULARS	COST(PHP)
		DSWD	85	pack	Family Food Pack		44,795
		LGU	0		Financial		55,675
Hinoba-an (Asia)	3						41,150
		DSWD	18	pack	Family Food Pack		9,468
		DSWD	19	kit	Hygiene kit		28,462
		DSWD	2	kit	Kitchen Kit		3,220
Ilog	2						431,468
		DSWD	783	pack	Family Food Pack		414,990
		DSWD	11	kit	Hygiene kit		16,478
Isabela	1						15,000
		LGU	0		Financial		15,000
La Carlota	2						82,715
		DSWD	31		Family Food Pack		16,430
		LGU	0		Financial		66,285
Murcia	1						70,091
		DSWD	133	pack	Family Food Pack		70,091
Pontevedra	2						300,927.5
		DSWD	238	pack	Family Food Pack		126,206
		OCD	0		NFI		174,721.5
Pulupandan	1						150,100
		OCD	0		NFI		150,100
San Carlos	1						1,557
		DSWD	3	pack	Family Food Pack		1,557
Salvador Benedicto	4						438,056
		DSWD	541		Family Food Pack		283,430
		DSWD	7	kit	Hygiene kit		10,486
		DSWD	7	kit	Sleeping Kit		8,890
		LGU	0		Financial		135,250
San Enrique	3						28,020,148
		DSWD	3476	pack	Family Food Pack		1,796,948
		DSWD	0		Financial		25,000,000
		OCD	0		NFI		1,223,200
Silay	4						486,430
		DSWD	4	kit	Hygiene kit		5,992
		DSWD	4	kit	Sleeping Kit		5,080

REGION   PROVINCE   CITY /MUNICIPALITY   BARANGAY		SOURCE	QUANTITY	UNIT	TYPE	PARTICULARS	COST(PHP)
		DSWD	86	pack	Family Food Pack		45,358
		DSWD	86		Financial		430,000
Sipalay	3						1,805,424
		LGU	0		Financial		97,890
		DSWD	309	pack	Family Food Pack		162,534
		DSWD	309		Financial		1,545,000
Valladolid	2						1,970,090
		DSWD	3280	pack	Family Food Pack		1,724,904
		OCD	0		NFI		245,186
Victorias City	3						2,394,390
		DSWD	403		Family Food Pack		213,590
		DSWD	404		Financial		2,020,000
		LGU	0		Financial		160,800
<b>REGION 11</b>	<b>1</b>						<b>912,408.24</b>
<b>DAVAO DEL NORTE</b>	<b>1</b>						<b>912,408.24</b>
Tagum	1						912,408.24
		DSWD	1039	pack	Family Food Pack		912,408.24
<b>BARMM</b>	<b>6</b>						<b>0</b>
<b>MAGUINDANAO</b>	<b>6</b>						<b>0</b>
Northern Kabuntalan	2						0
Gayonga		LGU	120	pack	Family Food Pack	10 kg rice and 10 pcs assorted canned gods	0
Damatog		LGU	445	pack	Family Food Pack	10 kg rice and 10 pcs assorted canned gods	0
Shariff Aguak (Maganoy)	4						0
		LGU	38	pack	Family Food Pack		0
		LGU	4	kit	Shelter Kit		0
		LGU	8	kit	Family Kit		0
		LGU	8	kit	Sleeping Kit		0
<b>CAR</b>	<b>259</b>						<b>115,443,277.22</b>
<b>ABRA</b>	<b>114</b>						<b>74,326,202</b>
Bangued	9						22,319,323.48
		DSWD	15406	pack	Family Food Pack		10,164,790
		DSWD	490	kit	Hygiene Kit		833,000
		DSWD	10	kit	Family Kit		27,580

REGION   PROVINCE   CITY /MUNICIPALITY   BARANGAY		SOURCE	QUANTITY	UNIT	TYPE	PARTICULARS	COST(PHP)
		DSWD	300	kit	Sleeping Kit		381,000
		DSWD	175	piece	Family Tent		3,333,750
		DSWD	519		AICS-Cash Assistance		5,190,000
		LGU			Relief Assistance		2,118,500
		OCD	571	kit	Hygiene Kit		262,591.48
		OCD	96	bottle (8L)	Water		8,112
Boliney	4						978,898.75
		DSWD	1008	pack	Family Food Pack		715,680
		DSWD	10	kit	Hygiene Kit		12,880
		DSWD	20	kit	Sleeping Kit		22,838.75
		LGU			Relief Assistance		227,500
Bucay	3						2,342,311.58
		DSWD	3120	pack	Family Food Pack		2,166,727.58
		DSWD	64	kit	Hygiene Kit		94,304
		DSWD	64	kit	Sleeping Kit		81,280
Daguioan	1						355,000
		DSWD	500	pack	Family Food Pack		355,000
Bucloc	2						588,045
		DSWD	729	pack	Family Food Pack		517,590
		DSWD	55	kit	Hygiene Kit		70,455
Danglas	5						2,626,680.5
		DSWD	1439	pack	Family Food Pack		1,000,824.5
		DSWD	232	kit	Hygiene Kit		298,816
		DSWD	232	kit	Family Kit		639,856
		DSWD	232	kit	Sleeping Kit		306,240
		DSWD	232	kit	Kitchen Kit		380,944
Dolores	7						3,738,497
		DSWD	3951	pack	Family Food Pack		2,805,210
		DSWD	49	kit	Hygiene Kit		63,112
		DSWD	48	kit	Family Kit		132,384
		DSWD	67	kit	Sleeping Kit		85,090
		DSWD		kit	Kitchen Kit		78,816
		LGU			Relief Assistance		483,885
		Others			Relief Assistance		90,000
La Paz	1						3,971,740

REGION   PROVINCE   CITY /MUNICIPALITY   BARANGAY		SOURCE	QUANTITY	UNIT	TYPE	PARTICULARS	COST(PHP)
		DSWD	5594	pack	Family Food Pack		3,971,740
Lacub	2						897,500
		DSWD	1250	pack	Family Food Pack		887,500
		DSWD	1		AICS-Cash Assistance		10,000
Lagangilang	6						4,587,406
		DSWD	3770	pack	Family Food Pack		2,676,700
		DSWD	423	kit	Hygiene Kit		544,824
		DSWD	37	kit	Family Kit		102,046
		DSWD	37	kit	Sleeping Kit		48,840
		DSWD	37	kit	Kitchen Kit		60,754
		LGU			Relief Assistance		1,154,242
Lagayan	4						1,211,620
		DSWD	1700	pack	Family Food Pack		1,207,000
		DSWD	1	kit	Hygiene Kit		1,700
		DSWD	1	kit	Family Kit		2,520
		LGU			Relief Assistance		400
Langiden	2						944,570
		DSWD	1267	pack	Family Food Pack		899,570
		LGU			Relief Assistance		45,000
Licuan-Baay (Licuan)	5						1,205,096
		DSWD	1500	pack	Family Food Pack		1,065,000
		DSWD	67	kit	Hygiene Kit		86,296
		DSWD	1	kit	Family Kit		2,758
		DSWD	1	kit	Kitchen Kit		1,642
		LGU			Relief Assistance		49,400
Luba	2						403,944
		DSWD	500	pack	Family Food Pack		355,000
		DSWD	38	kit	Hygiene Kit		48,944
Malibcong	1						854,258.88
		DSWD	1161	pack	Family Food Pack		854,258.88
Manabo	3						1,308,080
		DSWD	1800	pack	Family Food Pack		1,278,000
		DSWD	10	kit	Hygiene Kit		17,000
		DSWD	4	piece	Laminated Sack		13,080
Peñarrubia	6						1,857,464



REGION   PROVINCE   CITY /MUNICIPALITY   BARANGAY		SOURCE	QUANTITY	UNIT	TYPE	PARTICULARS	COST(PHP)
		DSWD	2312	pack	Family Food Pack		1,641,520
		DSWD	93	kit	Hygiene Kit		119,784
		DSWD	6	kit	Family Kit		16,548
		DSWD	8	kit	Sleeping Kit		10,160
		DSWD	6	kit	Kitchen Kit		9,852
		LGU			Relief Assistance		59,600
Pilar	6						3,299,342
		DSWD	3557	pack	Family Food Pack		2,525,470
		DSWD	109	kit	Hygiene Kit		140,392
		DSWD	109	kit	Family Kit		300,622
		DSWD	109	kit	Sleeping Kit		143,880
		DSWD	109	kit	Kitchen Kit		178,978
		DSWD	1		AICS-Cash Assistance		10,000
No breakdown	9						4,470,769.9
Boliney, Bucay, Daguioman, Licuaan-Baay, Pilar, Sallapadan, Villaviciosa		OCD	880	kit	Hygiene Kit		348,242.4
		OCD	2	unit	Water Filtration		570,000
		DOST	100	unit	Ceramic Water Filter		135,000
		OCD	1500	sack	NFA Rice		1,875,000
		OCD	2	unit	Water Purifier		570,000
		OCD	250	kit	Hygiene Kit		98,932.5
		OCD	100	kit	Shelter Repair Kit		280,000
		OCD	200	kit	Hygiene Kit		79,146
		OCD	1300	kit	Hygiene Kit		514,449
Sallapadan	4						1,639,444.9
		DSWD	2000	pack	Family Food Pack		1,420,000
		OCD	100	kit	Hygiene Kit		39,573
		OCD	60	kit	Shelter Repair Kit		168,000
		OCD	30	piece	Tarpaulin		11,871.9
Pidigan	2						723,790
		DSWD	1000	pack	Family Food Pack		710,000
		DSWD	5	kit	Family Kit		13,790
San Isidro	11						2,712,116.9
		DSWD	1682	pack	Family Food Pack		657,998.4
		DSWD	24	kit	Hygiene Kit		30,912

REGION   PROVINCE   CITY /MUNICIPALITY   BARANGAY		SOURCE	QUANTITY	UNIT	TYPE	PARTICULARS	COST(PHP)
		DSWD	1	kit	Family Kit		2,758
		DSWD	1	kit	Sleeping Kit		1,320
		LGU			Relief Assistance		658,000
		OCD	96	bottle (8L)	Water		8,112
		OCD	571	kit	Hygiene Kit		262,591.48
		OCD	60	kit	Shelter Repair Kit		168,000
		OCD	100	kit	Hygiene Kit		39,573
		OCD	94	pack	Family Pack		819,852.02
		OCD	30	piece	Tarpaulin		63,000
San Juan	4						4,761,366
		DSWD	4249	pack	Family Food Pack		3,016,790
		DSWD	549	kit	Hygiene Kit		707,112
		DSWD	268	kit	Family Kit		739,144
		DSWD	226	kit	Sleeping Kit		298,320
San Quintin	2						1,412,610
		DSWD	1995	pack	Family Food Pack		1,352,610
		LGU			Relief Assistance		60,000
Tayum	1						1,762,800
		DSWD	2600	pack	Family Food Pack		1,762,800
Tineg	2						1,289,350
		DSWD	1877	pack	Family Food Pack		1,272,606
		DSWD	13	kit	Hygiene Kit		16,744
Tubo	4						795,169.11
		DSWD	1393	pack	Family Food Pack		765,314.76
		DSWD	18	kit	Hygiene Kit		16,722
		DSWD	5	kit	Sleeping Kit		3,788.75
		DSWD	8	piece	Family Tent		9,343.6
Villaviciosa	6						1,269,008
		DSWD	1819	pack	Family Food Pack		1,233,282
		DSWD	11	kit	Hygiene Kit		14,168
		DSWD	1	kit	Family Kit		2,758
		DSWD	1	kit	Sleeping Kit		2,758
		DSWD	1	kit	Kitchen Kit		1,642
		LGU	0		Relief Assistance		14,400
<b>APAYAO</b>	<b>33</b>						<b>19,147,382.62</b>

REGION   PROVINCE   CITY /MUNICIPALITY   BARANGAY		SOURCE	QUANTITY	UNIT	TYPE	PARTICULARS	COST(PHP)
Calanasan	7						4,758,542.9
		DSWD	1623	pack	Family Food Pack		1,184,076
		DSWD	74	kit	Sleeping Kit		56,088.3
		DSWD	499		AICS-Cash Assistance		2,495,000
		DSWD	5		AICS- Totally Damaged House		50,000
		DSWD	250		Water		16,250
		DSWD	6		AICS-Missing		60,000
		LGU			Relief Assistance		897,128.6
Conner	3						1,038,044
		DSWD	1129	pack	Family Food Pack		889,652
		DSWD	6	kit	Sleeping Kit		34,542
		LGU			Relief Assistance		113,850
Flora	3						622,799
		DSWD	81	pack	Family Food Pack		58,863
		DSWD	46		AICS-Cash Assistance		460,000
		LGU			Relief Assistance		103,936
Kabugao	1						973,180
		DSWD	1235	pack	Family Food Pack		973,180
Luna	7						1,049,819.2
		DSWD	540	pack	Family Food Pack		404,660
		DSWD	143	kit	Hygiene Kit		171,600
		DSWD	18	kit	Family Kit		41,400
		DSWD	56	kit	Sleeping Kit		42,445.2
		DSWD	32		AICS-Cash Assistance		320,000
		DSWD	18	bottle (6L)	Water		1,170
		LGU			Relief Assistance		68,544
Pudtol	6						6,084,598.6
		DSWD	5637	pack	Family Food Pack		4,441,956
		DSWD	12	kit	Hygiene Kit		14,400
		DSWD	14	kit	Family Kit		32,200
		DSWD	28	kit	Sleeping Kit		21,222.6
		DSWD	193		AICS-Cash Assistance		1,573,000
		DSWD	28	bottle (6L)	Water		1,820
Santa Marcela	2						1,896,576

REGION   PROVINCE   CITY /MUNICIPALITY   BARANGAY		SOURCE	QUANTITY	UNIT	TYPE	PARTICULARS	COST(PHP)
		DSWD	1252	pack	Family Food Pack		986,576
		DSWD	91		AICS-Cash Assistance		910,000
No breakdown	4						2,723,822.92
		OCD	60	pack	Family Pack		553,648.2
		OCD	544	kit	Hygiene Kit		250,174.72
		OCD	150	kit	Shelter Repair Kit		420,000
		OCD	1200	sack	NFA Rice		1,500,000
<b>BENGUET</b>	<b>44</b>						<b>12,506,814.91</b>
Baguio	16						6,406,481.13
		DSWD	500	pack	Family Food Pack		307,633.2
		DSWD	462		AICS-Cash Assistance		4,620,000
		LGU			Relief Assistance		311,200
		OCD	570.86	liter	Fuel		35,436.48
		OCD	563.5	liter	Fuel		36,122.81
		OCD	302	sack	NFA Rice		377,500
		OCD	491.99	liter	Fuel		30,942.81
		OCD	634.25	liter	Fuel		40,113.32
		OCD	4	set	Chainsaw		57,774.08
		OCD	646.42	liter	Fuel		41,324.42
		OCD		liter	Fuel		15,157
		OCD		liter	Fuel		5,252.42
		OCD	87.13	liter	Fuel		5,689.59
		NGO			Relief Assistance		95,166.1
		Others			Relief Assistance		407,168.9
		OCD	288.60	liter	Fuel		20,000
Atok	1						20,000
		LGU			Relief Assistance		20,000
Bakun	1						84,000
		LGU			Relief Assistance		84,000
Buguias	2						105,000
		DSWD	1		AICS-Cash Assistance		65,000
		DSWD	4		AICS-Dead		40,000
Itogon	9						492,249.05
		DSWD	228	pack	Family Food Pack		201,123.36
		DSWD	28	kit	Hygiene Kit		50,249.5

REGION   PROVINCE   CITY /MUNICIPALITY   BARANGAY		SOURCE	QUANTITY	UNIT	TYPE	PARTICULARS	COST(PHP)
		DSWD	18	kit	Family Kit		28,636.67
		DSWD	1		AICS-Cash Assistance		20,000
		DSWD	1		AICS-Dead		10,000
		OCD	16	pack	Family Pack		147,639.52
		DSWD	7	kit	Sleeping Kit		9,926
		DSWD	7	kit	Kitchen Kit		6,594
		DSWD	4	piece	Modular Tent		18,080
Kapangan	2						2,543,600
		DSWD	5069	pack	Family Food Pack		2,534,500
		LGU			Relief Assistance		9,100
Sablan	1						9,900
		Others			Relief Assistance		9,900
Tuba	1						21,170.88
		DSWD	24	pack	Family Food Pack		21,170.88
Tublay	3						1,583,661.81
		DSWD	468	pack	Family Food Pack		234,000
		DSWD	256		AICS-Cash Assistance		1,280,000
		LGU			Relief Assistance		69,661.81
No breakdown	8						1,240,752.04
		OCD	500	sack	NFA Rice		625,000
		OCD	500	kit	Hygiene Kit		197,865
		OCD	100	kit	Shelter Repair Kit		280,000
		OCD	10	piece	Rain Coat		11,500
		OCD	2	set	Chainsaw		28,887.04
		OCD	10	kit	Shelter Repair Kit		28,000
		OCD	887.33	liter	Fuel		60,000
		OCD	143.09	liter	Fuel		9,500
<b>IFUGAO</b>	<b>20</b>						<b>2,482,241.39</b>
Asipulo	1						129,232
		DSWD	164	pack	Family Food Pack		129,232
Banaue	2						21,400
		DSWD	1		AICS- Totally Damaged House		10,000
		LGU			Relief Assistance		11,400
Hingyon	6						21,192.5

REGION   PROVINCE   CITY /MUNICIPALITY   BARANGAY		SOURCE	QUANTITY	UNIT	TYPE	PARTICULARS	COST(PHP)
		DSWD	5	pack	Family Food Pack		3,600
		DSWD	2	kit	Hygiene Kit		1,858
		DSWD	1	kit	Family Kit		3,185
		DSWD	1	kit	Sleeping Kit		907
		DSWD	1	kit	Kitchen Kit		1,642.5
		DSWD	1		AICS- Totally Damaged House		10,000
Kiangan	5						429,722.4
		DSWD	130	pack	Family Food Pack		93,600
		OCD	100	kit	Hygiene Kit		39,573
		OCD	20	pack	Family Pack		184,549.4
		OCD	25	kit	Shelter Repair Kit		70,000
		OCD	15	kit	Shelter Repair Kit		42,000
Tinoc	1						295,200
		DSWD	410	pack	Family Food Pack		295,200
No breakdown	5						1,585,494.49
		OCD	100	sack	NFA Rice		125,000
		OCD	30	piece	Tarpaulin		63,000
		OCD	200	kit	Hygiene Kit		79,146
		OCD	150	kit	Shelter Repair Kit		420,000
		OCD	103	pack	Family Pack		898,348.49
<b>MOUNTAIN PROVINCE</b>	<b>26</b>						<b>3,467,123.62</b>
Bauko	3						201,480.64
		DSWD	204	pack	Family Food Pack		176,900.64
		DSWD	2		AICS-Cash Assistance		10,000
		LGU			Relief Assistance		14,580
Besao	4						570,669.02
		DSWD	22	pack	Family Food Pack		19,077.52
		OCD	30	kit	Shelter Repair Kit		84,000
		OCD	50	pack	Family Pack		436,091.5
		OCD	15	piece	Tarpaulin		31,500
Bontoc	6						279,435.12
		DSWD	394	pack	Family Food Pack		215,210
		DSWD	24	kit	Sleeping Kit		18,168
		DSWD	9		AICS-Cash Assistance		11,500

REGION   PROVINCE   CITY /MUNICIPALITY   BARANGAY		SOURCE	QUANTITY	UNIT	TYPE	PARTICULARS	COST(PHP)
		DSWD	1		AICS-Dead		10,000
		LGU			Relief Assistance		13,520
		Others			Relief Assistance		11,037.12
Natonin	1						43,340
		DSWD	55	pack	Family Food Pack		43,340
Sabangan	3						253,111
		DSWD	255	pack	Family Food Pack		223,015.8
		DSWD	9	kit	Hygiene Kit		11,700
		Others			Relief Assistance		18,395.2
Sagada	1						48,240
		DSWD	67	pack	Family Food Pack		48,240
Tadian	3						137,576
		DSWD	152	pack	Family Food Pack		119,776
		DSWD	6	kit	Hygiene Kit		7,800
		DSWD	2		AICS-Cash Assistance		10,000
No breakdown	5						1,933,271.84
		OCD	50	pack	Family Pack		451,766.34
		OCD	800	sack	NFA Rice		1,000,000
		OCD	350	kit	Hygiene Kit		138,505.5
		OCD	100	kit	Shelter Repair Kit		280,000
		OCD	30	piece	Tarpaulin		63,000
<b>KALINGA</b>	<b>22</b>						<b>3,513,512.68</b>
Balbalan	9						1,799,051.46
		DSWD	1217	pack	Family Food Pack		955,323.89
		DSWD	10	kit	Hygiene Kit		14,735
		DSWD	10	kit	Family Kit		23,000
		DSWD	10	kit	Sleeping Kit		8,250
		DSWD	10	kit	Kitchen Kit		11,679.5
		DSWD	30	piece	Laminated Sack		10,950
		LGU			Relief Assistance		135,113.07
		DSWD	122		AICS- Cash Assistance		620,000
		DSWD	2		AICS- Injured		20,000
Pasil	2						83,860
		LGU			Relief Assistance		20,500
		DSWD	88	pack	Family Food Pack		63,360

REGION   PROVINCE   CITY /MUNICIPALITY   BARANGAY		SOURCE	QUANTITY	UNIT	TYPE	PARTICULARS	COST(PHP)	
Tabuk	2						227,789.12	
		LGU				Relief Assistance	201,524.12	
		Others				Relief Assistance	26,265	
Tanudan	3						175,000	
		DSWD	13			AICS-Cash Assistance	65,000	
		DSWD	1			AICS- Totally Damaged House	10,000	
		DSWD	20			AICS- Partially Damaged House	100,000	
No breakdown	1						875,000	
		OCD	700	sack		NFA Rice	875,000	
Pinukpuk	2						322,812.1	
		OCD	30	pack		Family Pack	276,824.1	
		OCD	100	kit		Hygiene Kit	45,988	
Lubuagan	3						30,000	
		DSWD	1			AICS- Totally Damaged House	10,000	
		DSWD	1			AICS- Partially Damage House	10,000	
		DSWD	1			AICS- Injured	10,000	
<b>NCR</b>	<b>7</b>						<b>3,056,419.6</b>	
<b>NCR</b>	<b>7</b>						<b>3,056,419.6</b>	
Caloocan	2						1,190,685	
Distributed to various barangay		DSWD	300	pack		Family Food Pack	783.95 per piece	235,185
Distributed to various barangay		DSWD	300	kit		Family Kit	N/A	955,500
Quezon City	2						751,974.6	
Distributed to various barangay		DSWD	428	pack		Family Food Pack	783.95 per piece	335,530.6
Distributed to various barangay		DSWD	278	kit		Hygiene kit	1498 per piece	416,444
Valenzuela	2						721,785	
Distributed to various barangay		DSWD	300	pack		Family Food Pack	783.95 per piece	235,185
Distributed to various barangay		DSWD	300	kit		Kitchen Kit	1622 per piece	486,600
Marikina	1						391,975	
Distributed to various barangay		DSWD	500	pack		Family Food Pack	783.95	391,975



# NDRRMC EEI ICOW Southwest Monsoon enhanced by TCs EGAY and FALCON (2023)

As of 20 August 2023, 8:00 PM



## FOOD AND NON-FOOD ITEMS (F/NFI)

COST OF FNFI ASSISTANCE PROVIDED

**PhP 448,879,726.77**

of which, Php348,160,302.63 from DSWD, Php37,798,387.78 from OCD, Php56,990,895.92 from the LGUs, Php968,869.93 from the NGOs, and Php4,961,270.51 from the other Partners

DISTRIBUTED FAMILY FOOD PACKS AND OTHER FOOD ITEMS

**445,402**

to affected families in Regions NCR, I, II, III, CALABARZON, MIMAROPA, V, VI, VII, XI, XII, and CAR; of which 439,311 are FFPs, 72 are ready-to-eat food (RTEF), and 6,019 are other food items (rice)

DISTRIBUTED NON-FOOD ITEMS

**24,611**

such as hygiene kits, sleeping kits, kitchen kits, family kits, laminated sacks, family tents, and modular tents were distributed by DSWD to affected persons in Regions I, II, III, CALABARZON, MIMAROPA, V, VI, VII, XII, NCR, and CAR.



## CAMP COORDINATION AND CAMP MANAGEMENT (CCCM) and INTERNALLY DISPLACED PERSONS PROTECTION (IDPP)

SERVED INSIDE EVACUATION CENTERS

**5,367 families or 19,308 persons**

in 318 evacuation centers in Regions I, III, CALABARZON, and CAR.



## HEALTH

LOGISTICAL SUPPORT PROVIDED

**Php6,516,529.69**

worth of commodities were delivered to CHD I, CHD II, CHC CAR, CHD VI.

CONSULTATIONS CONDUCTED

**1,113**

Medical and Dental consultations and 401 from Mental Health and Psychosocial Support.



## EMERGENCY TELECOMMUNICATIONS

RESOURCES DEPLOYED

**17**

to Abra, Ilocos Norte, and Tuguegarao

RESOURCES AVAILABLE

**616**

emergency ICT equipment/resources available and ready for deployment, from DICT, AFP, PNP, OCD, and PCG.



## LAW AND ORDER

PERSONNEL DEPLOYED IN EVACUATED AREAS

**4,579**

conducting visibility patrols from PRO 1, 2, 3, 4A, 4B, COR, and NCR, of which, 363 are deployed in evacuated areas and 4,216 in commercial areas.

POLICE ASSISTANCE DESKS (PADs) ESTABLISHED

**247**

of which, 188 are in occupied evacuation centers, 52 are in seaports and 7 personnel are in airports



## LOGISTICS

ASSETS DEPLOYED

**273**

of which 3 are air assets and 270 are land assets. These were used to deliver cargo.

ASSETS AVAILABLE

**376**

of which 18 are air assets, 223 are land assets, and 135 are sea assets.



## SEARCH, RESCUE AND RETRIEVAL

SRR PERSONNEL DEPLOYED

**372**

from AFP, PNP, PCG and BFP

SRR PERSONNEL ON STANDBY

**19,721**

from AFP, BFP, PCG, and PNP



## EDUCATION

CLASSROOMS USED AS  
EVACUATION CENTERS

**538**

in Regions CAR, I, II, III, and VI.



## EARLY RECOVERY

EMERGENCY CASH TRANSFER  
(ECT) BENEFICIARIES

**5,672**

with partially and totally damaged houses in Ilocos Norte and Cordillera Administrative Region

TOTAL ECT DISBURSED

**Php 52,267,500.00**